Appendix D: Hazardous Materials

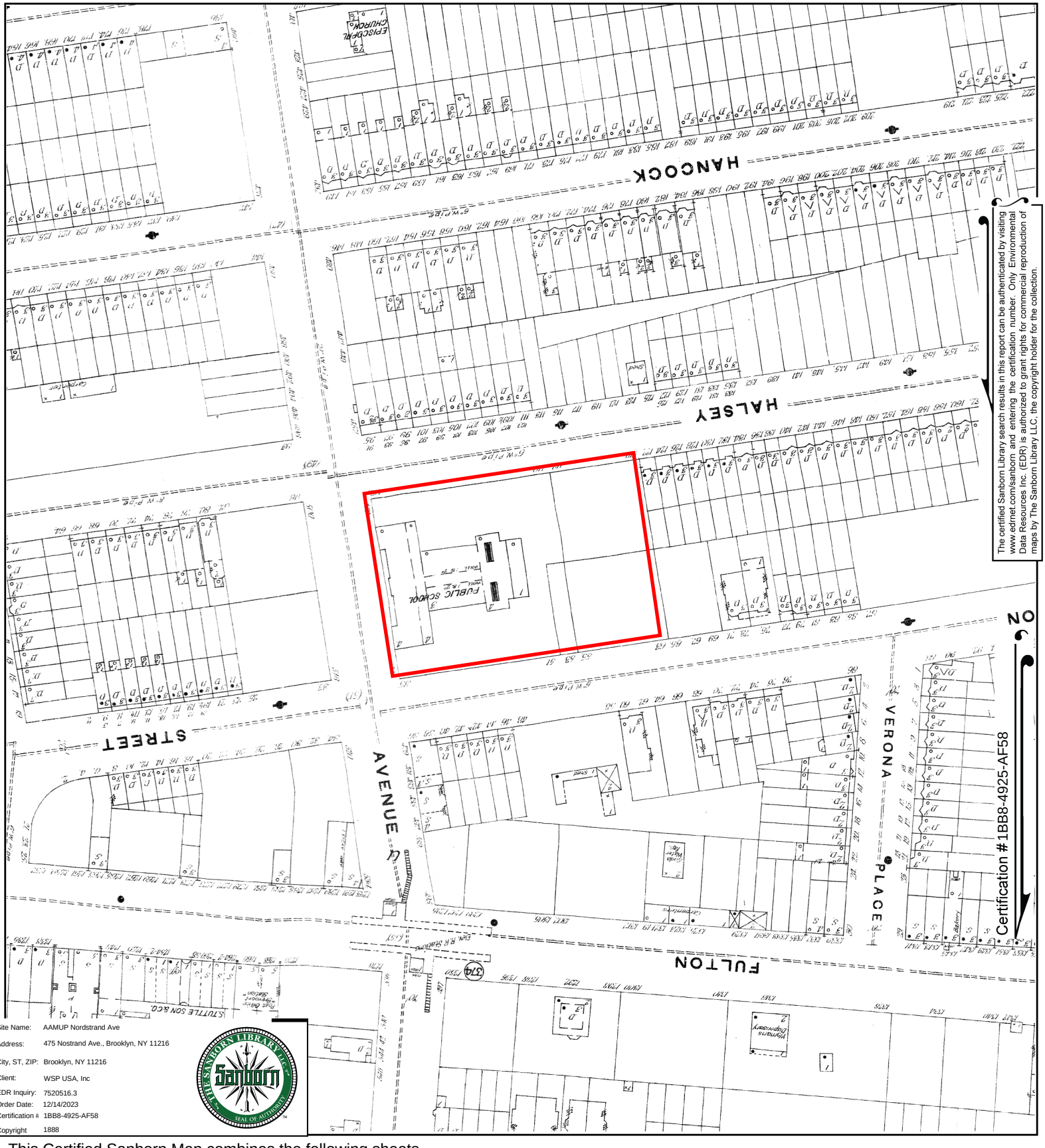

The certified Sanborn Library search results in this report can be authenticated by visiting www.edrnet.com/sanborn and entering the certification number. Only Environmental Data Resources Inc. (EDR) is authorized to grant rights for commercial reproduction of maps by The Sanborn Library LLC, the copyright holder for the collection.

Site Name:	AAMUP Nordstrand Ave
Address:	475 Nostrand Ave., Brooklyn, NY 11216
City, ST, ZIP:	Brooklyn, NY 11216
Client:	WSP USA, Inc
EDR Inquiry:	7520516.3
Order Date:	12/14/2023
Certification #:	1BB8-4925-AF58
Copyright	1888

This Certified Sanborn Map combines the following sheets.
Outlined areas indicate map sheets within the collection.



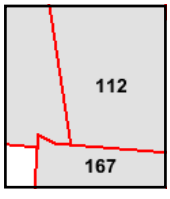

Volume 7, Sheet 167
Volume 5, Sheet 112
Volume 5, Sheet 112

0 Feet 150 300 600

N



The certified Sanborn Library search results in this report can be authenticated by visiting www.edrnet.com/sanborn and entering the certification number. Only Environmental Data Resources Inc. (EDR) is authorized to grant rights for commercial reproduction of maps by The Sanborn Library LLC, the copyright holder for the collection.

Certification #1BB8-4925-AF58

Site Name:	AAMUP Nordstrand Ave
Address:	475 Nostrand Ave., Brooklyn, NY 11216
City, ST, ZIP:	Brooklyn, NY 11216
Client:	WSP USA, Inc
EDR Inquiry:	7520516.3
Order Date:	12/14/2023
Certification #:	1BB8-4925-AF58
Copyright	1951

This Certified Sanborn Map combines the following sheets.
Outlined areas indicate map sheets within the collection.



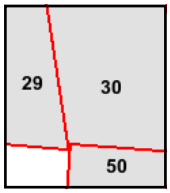

Volume 5, Sheet 29
Volume 5, Sheet 30
Volume 5, Sheet 50

0 Feet 150 300 600

N

Certified Sanborn® Map

1932



The certified Sanborn Library search results in this report can be authenticated by visiting www.edrnet.com/sanborn and entering the certification number. Only Environmental Data Resources Inc. (EDR) is authorized to grant rights for commercial reproduction of maps by The Sanborn Library LLC, the copyright holder for the collection.

Site Name:	AAMUP Nordstrand Ave
Address:	475 Nostrand Ave., Brooklyn, NY 11216
City, ST, ZIP:	Brooklyn, NY 11216
Client:	WSP USA, Inc
EDR Inquiry:	7520516.3
Order Date:	12/14/2023
Certification #	1BB8-4925-AF58
Copyright	1932

This Certified Sanborn Map combines the following sheets.
Outlined areas indicate map sheets within the collection.

0 Feet 150 300 600



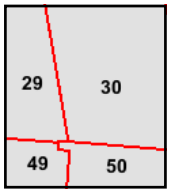

Volume 5, Sheet 50
Volume 5, Sheet 49
Volume 5, Sheet 30
Volume 5, Sheet 29

N



The certified Sanborn Library search results in this report can be authenticated by visiting www.edrnet.com/sanborn and entering the certification number. Only Environmental Data Resources Inc. (EDR) is authorized to grant rights for commercial reproduction of maps by The Sanborn Library LLC, the copyright holder for the collection.

Certification #1BB8-4925-AF58

Site Name:	AAMUP Nordstrand Ave
Address:	475 Nostrand Ave., Brooklyn, NY 11216
City, ST, ZIP:	Brooklyn, NY 11216
Client:	WSP USA, Inc
EDR Inquiry:	7520516.3
Order Date:	12/14/2023
Certification #:	1BB8-4925-AF58
Copyright	1908

This Certified Sanborn Map combines the following sheets.
Outlined areas indicate map sheets within the collection.

0 Feet 150 300 600





Volume 5, Sheet 29
Volume 5, Sheet 30
Volume 7, Sheet 3
Volume 7, Sheet 5

N

Certified Sanborn® Map

1965



The certified Sanborn Library search results in this report can be authenticated by visiting www.edrnet.com/sanborn and entering the certification number. Only Environmental Data Resources Inc. (EDR) is authorized to grant rights for commercial reproduction of maps by The Sanborn Library LLC, the copyright holder for the collection.

Site Name:	AAMUP Nordstrand Ave
Address:	475 Nostrand Ave., Brooklyn, NY 11216
City, ST, ZIP:	Brooklyn, NY 11216
Client:	WSP USA, Inc
EDR Inquiry:	7520516.3
Order Date:	12/14/2023
Certification #	1BB8-4925-AF58
Copyright	1965

This Certified Sanborn Map combines the following sheets.
Outlined areas indicate map sheets within the collection.



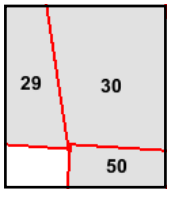

Volume 5, Sheet 50
Volume 5, Sheet 29
Volume 5, Sheet 30

0 Feet 150 300 600

N

Certified Sanborn® Map

1962



The certified Sanborn Library search results in this report can be authenticated by visiting www.edrnet.com/sanborn and entering the certification number. Only Environmental Data Resources Inc. (EDR) is authorized to grant rights for commercial reproduction of maps by The Sanborn Library LLC, the copyright holder for the collection.

Certification #1BB8-4925-AF58

Site Name:	AAMUP Nordstrand Ave
Address:	475 Nostrand Ave., Brooklyn, NY 11216
City, ST, ZIP:	Brooklyn, NY 11216
Client:	WSP USA, Inc
EDR Inquiry:	7520516.3
Order Date:	12/14/2023
Certification #:	1BB8-4925-AF58
Copyright	1962

This Certified Sanborn Map combines the following sheets.
Outlined areas indicate map sheets within the collection.

0 Feet 150 300 600



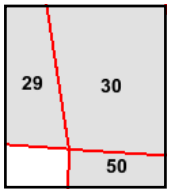

Volume 5, Sheet 50
Volume 5, Sheet 30
Volume 5, Sheet 29

N

Certified Sanborn® Map

1979



The certified Sanborn Library search results in this report can be authenticated by visiting www.edrnet.com/sanborn and entering the certification number. Only Environmental Data Resources Inc. (EDR) is authorized to grant rights for commercial reproduction of maps by The Sanborn Library LLC, the copyright holder for the collection.

Certification #1BB8-4925-AF58

Site Name:	AAMUP Nordstrand Ave
Address:	475 Nostrand Ave., Brooklyn, NY 11216
City, ST, ZIP:	Brooklyn, NY 11216
Client:	WSP USA, Inc
EDR Inquiry:	7520516.3
Order Date:	12/14/2023
Certification #:	1BB8-4925-AF58
Copyright	1979

This Certified Sanborn Map combines the following sheets.
Outlined areas indicate map sheets within the collection.

0 Feet 150 300 600



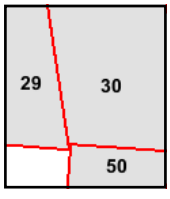

Volume 5, Sheet 30
Volume 5, Sheet 50
Volume 5, Sheet 29

N

Certified Sanborn® Map

1978

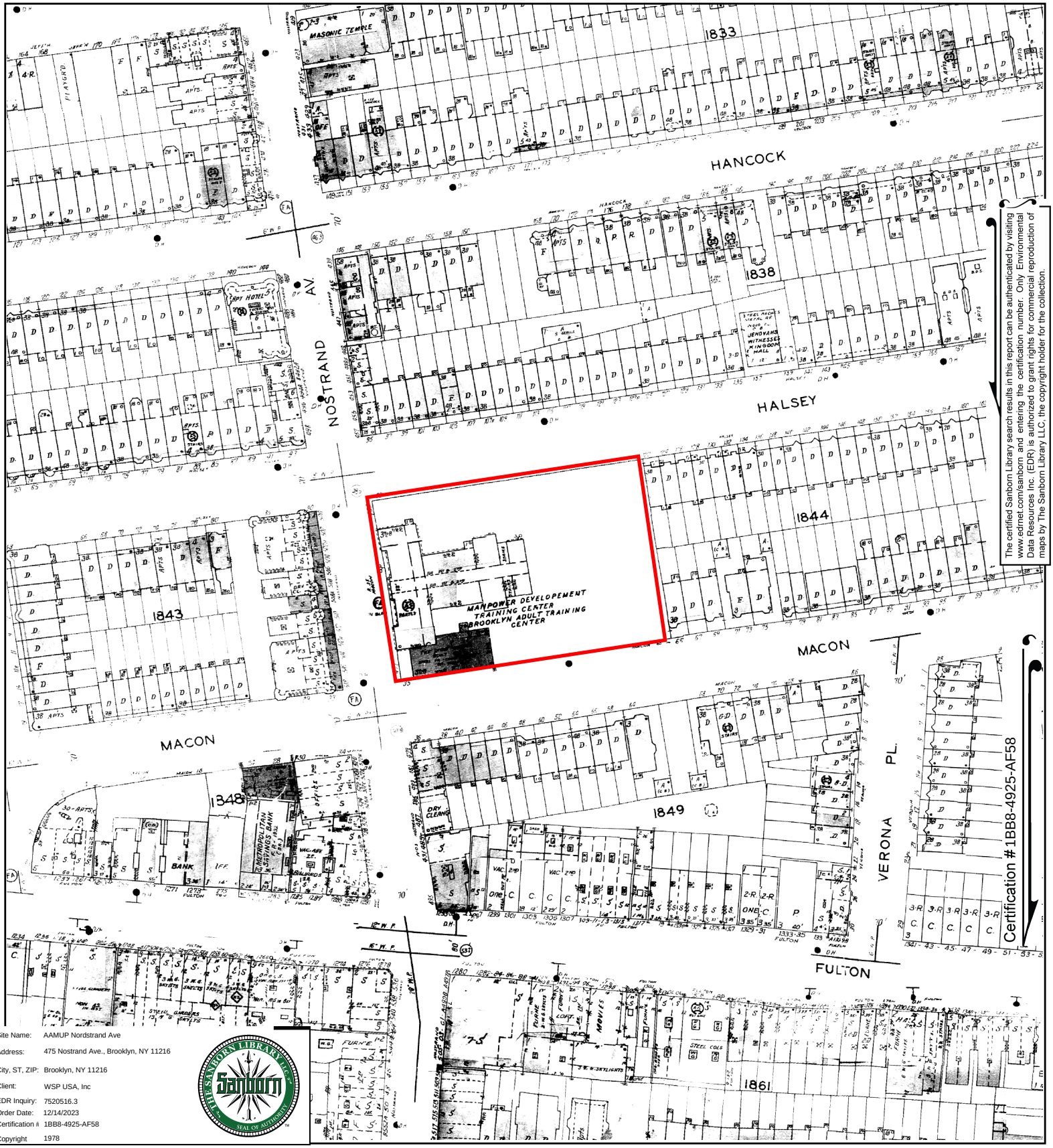

The certified Sanborn Library search results in this report can be authenticated by visiting www.edrnet.com/sanborn and entering the certification number. Only Environmental Data Resources Inc. (EDR) is authorized to grant rights for commercial reproduction of maps by The Sanborn Library LLC, the copyright holder for the collection.

Site Name:	AAMUP Nordstrand Ave
Address:	475 Nostrand Ave., Brooklyn, NY 11216
City, ST, ZIP:	Brooklyn, NY 11216
Client:	WSP USA, Inc
EDR Inquiry:	7520516.3
Order Date:	12/14/2023
Certification #	1BB8-4925-AF58
Copyright	1978

This Certified Sanborn Map combines the following sheets.
Outlined areas indicate map sheets within the collection.



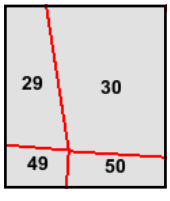

Volume 5, Sheet 50
Volume 5, Sheet 49
Volume 5, Sheet 29
Volume 5, Sheet 30

0 Feet 150 300 600

N

Certified Sanborn® Map

1976



The certified Sanborn Library search results in this report can be authenticated by visiting www.edrnet.com/sanborn and entering the certification number. Only Environmental Data Resources Inc. (EDR) is authorized to grant rights for commercial reproduction of maps by The Sanborn Library LLC, the copyright holder for the collection.

Site Name:	AAMUP Nordstrand Ave
Address:	475 Nostrand Ave., Brooklyn, NY 11216
City, ST, ZIP:	Brooklyn, NY 11216
Client:	WSP USA, Inc
EDR Inquiry:	7520516.3
Order Date:	12/14/2023
Certification #	1BB8-4925-AF58
Copyright	1976

This Certified Sanborn Map combines the following sheets.
Outlined areas indicate map sheets within the collection.



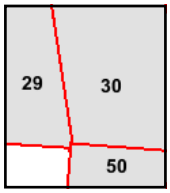

Volume 5, Sheet 30
Volume 5, Sheet 29
Volume 5, Sheet 50

0 Feet 150 300 600

N

Certified Sanborn® Map

1988



The certified Sanborn Library search results in this report can be authenticated by visiting www.edrnet.com/sanborn and entering the certification number. Only Environmental Data Resources Inc. (EDR) is authorized to grant rights for commercial reproduction of maps by The Sanborn Library LLC, the copyright holder for the collection.

Site Name:	AAMUP Nordstrand Ave
Address:	475 Nostrand Ave., Brooklyn, NY 11216
City, ST, ZIP:	Brooklyn, NY 11216
Client:	WSP USA, Inc
EDR Inquiry:	7520516.3
Order Date:	12/14/2023
Certification #	1BB8-4925-AF58
Copyright	1988

This Certified Sanborn Map combines the following sheets.
Outlined areas indicate map sheets within the collection.

0 Feet 150 300 600



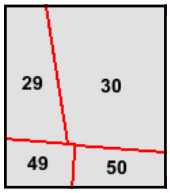

Volume 5, Sheet 50
Volume 5, Sheet 30
Volume 5, Sheet 29
Volume 5, Sheet 49

N

Certified Sanborn® Map

1987



The certified Sanborn Library search results in this report can be authenticated by visiting www.edrnet.com/sanborn and entering the certification number. Only Environmental Data Resources Inc. (EDR) is authorized to grant rights for commercial reproduction of maps by The Sanborn Library LLC, the copyright holder for the collection.

Certification #1BB8-4925-AF58

Site Name:	AAMUP Nordstrand Ave
Address:	475 Nostrand Ave., Brooklyn, NY 11216
City, ST, ZIP:	Brooklyn, NY 11216
Client:	WSP USA, Inc
EDR Inquiry:	7520516.3
Order Date:	12/14/2023
Certification #	1BB8-4925-AF58
Copyright	1987

This Certified Sanborn Map combines the following sheets.
Outlined areas indicate map sheets within the collection.

0 Feet 150 300 600



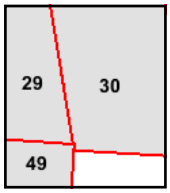

Volume 5, Sheet 29
Volume 5, Sheet 49
Volume 5, Sheet 30

N

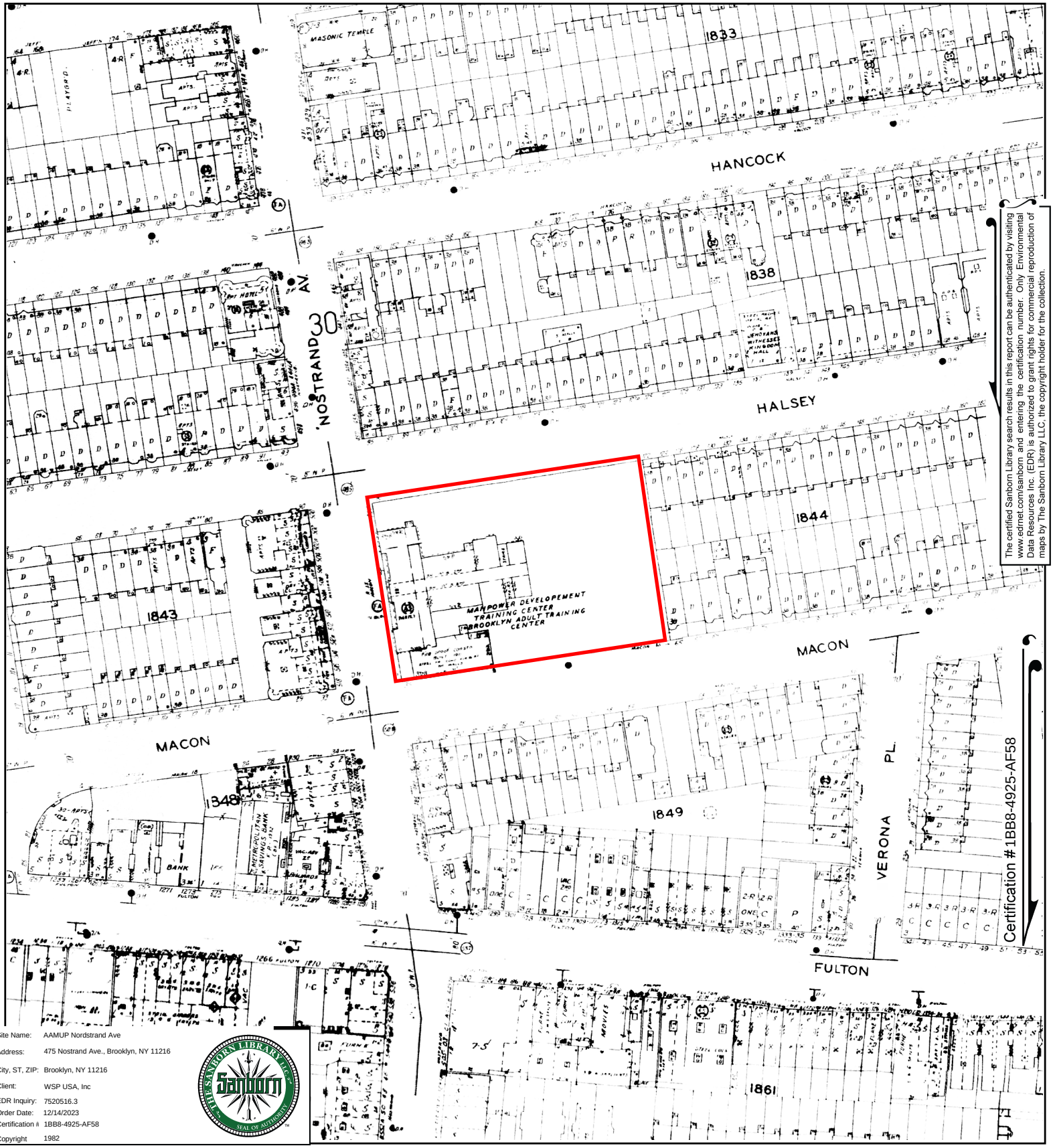

The certified Sanborn Library search results in this report can be authenticated by visiting www.edrnet.com/sanborn and entering the certification number. Only Environmental Data Resources Inc. (EDR) is authorized to grant rights for commercial reproduction of maps by The Sanborn Library LLC, the copyright holder for the collection.

Certification #1BB8-4925-AF58

Site Name:	AAMUP Nordstrand Ave
Address:	475 Nostrand Ave., Brooklyn, NY 11216
City, ST, ZIP:	Brooklyn, NY 11216
Client:	WSP USA, Inc
EDR Inquiry:	7520516.3
Order Date:	12/14/2023
Certification #:	1BB8-4925-AF58
Copyright	1982

This Certified Sanborn Map combines the following sheets.
Outlined areas indicate map sheets within the collection.



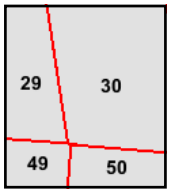

Volume 5, Sheet 29
Volume 5, Sheet 30
Volume 5, Sheet 49
Volume 5, Sheet 50

0 Feet 150 300 600

N

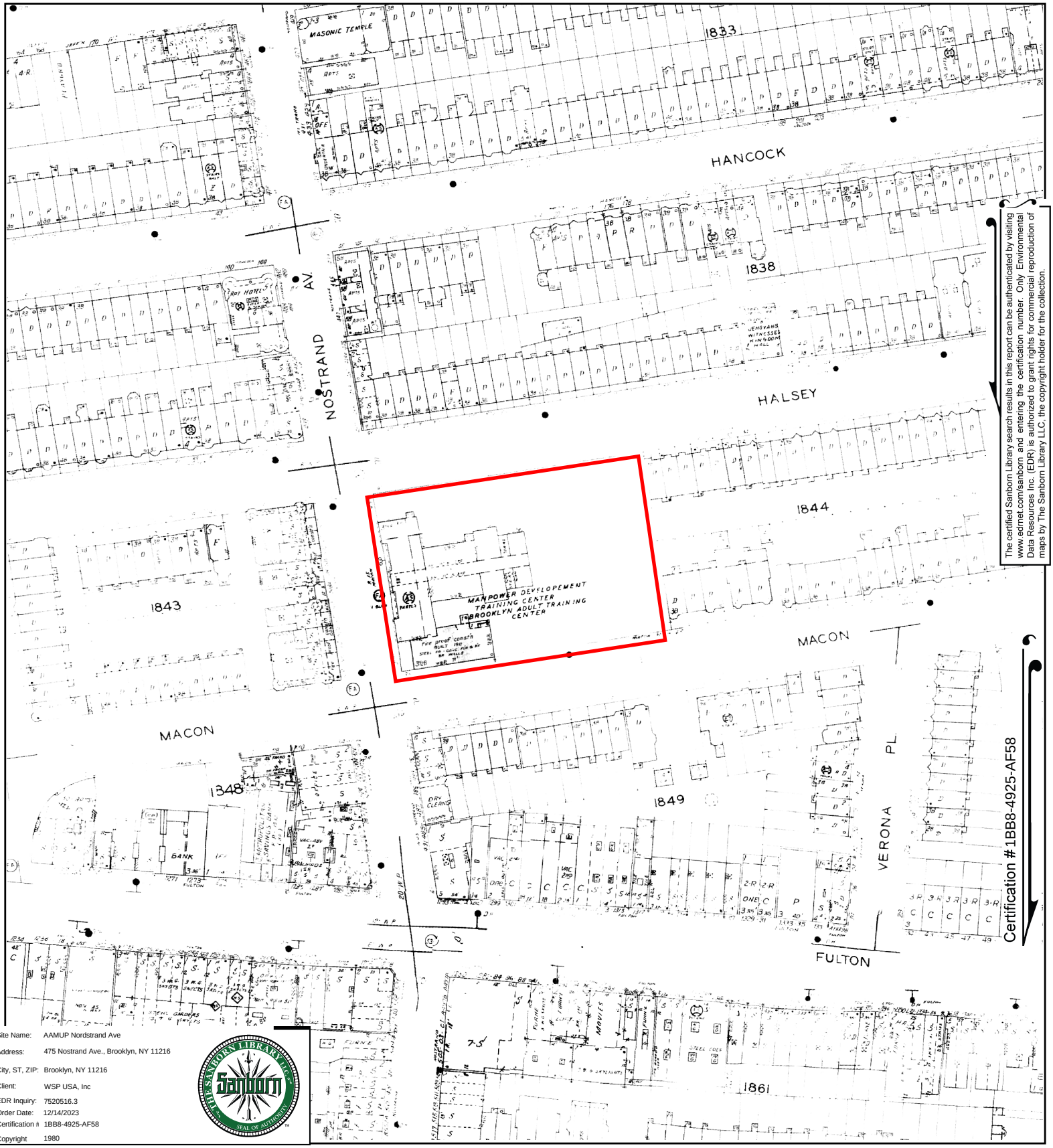

The certified Sanborn Library search results in this report can be authenticated by visiting www.edrnet.com/sanborn and entering the certification number. Only Environmental Data Resources Inc. (EDR) is authorized to grant rights for commercial reproduction of maps by The Sanborn Library LLC, the copyright holder for the collection.

Certification #1BB8-4925-AF58

Site Name:	AAMUP Nordstrand Ave
Address:	475 Nostrand Ave., Brooklyn, NY 11216
City, ST, ZIP:	Brooklyn, NY 11216
Client:	WSP USA, Inc
EDR Inquiry:	7520516.3
Order Date:	12/14/2023
Certification #	1BB8-4925-AF58
Copyright	1980

This Certified Sanborn Map combines the following sheets.
Outlined areas indicate map sheets within the collection.



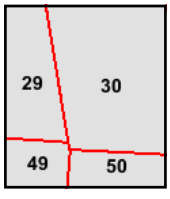

Volume 5, Sheet 49
Volume 5, Sheet 29
Volume 5, Sheet 50
Volume 5, Sheet 30

0 Feet 150 300 600

N

Certified Sanborn® Map

1995

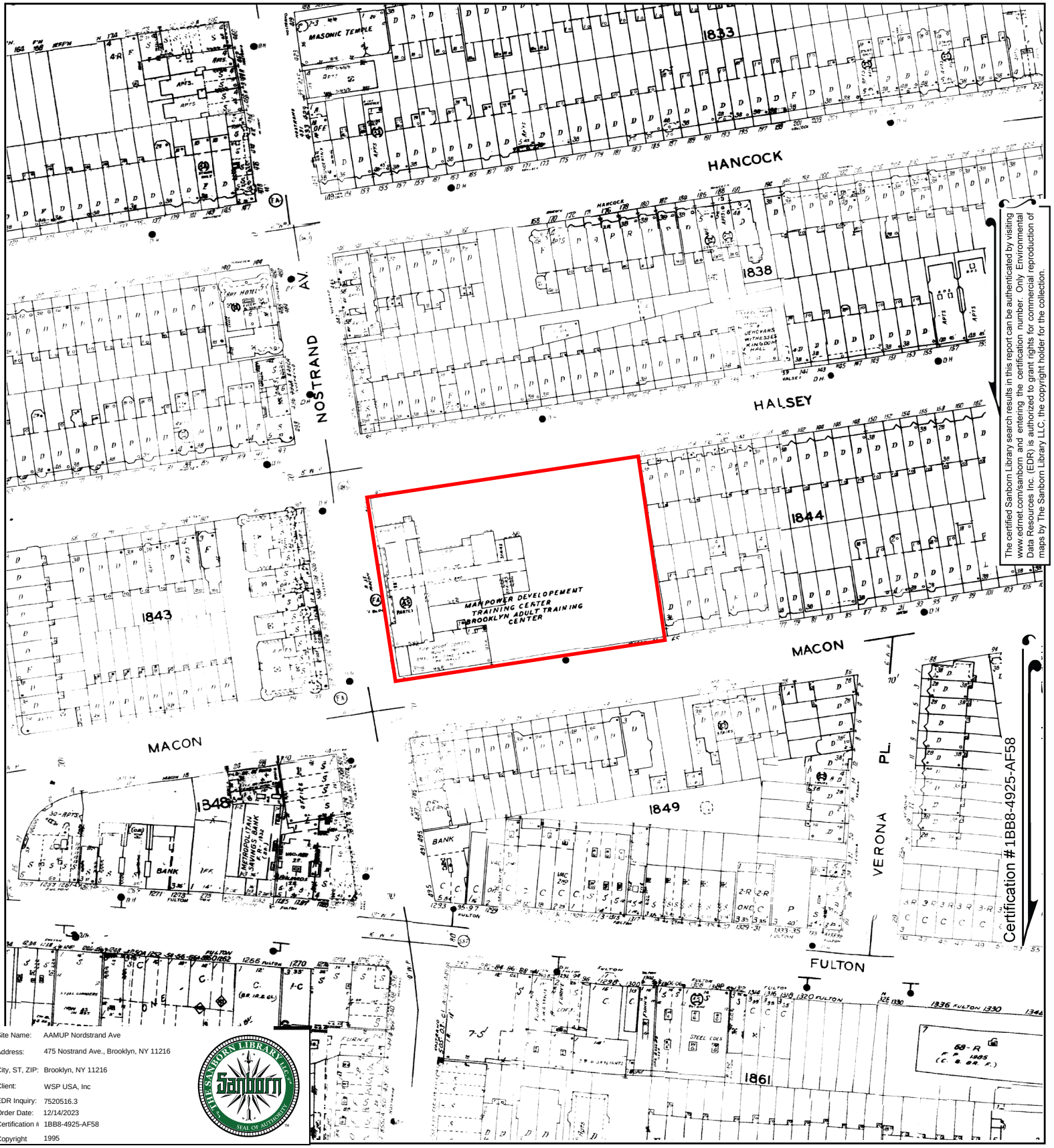

The certified Sanborn Library search results in this report can be authenticated by visiting www.edrnet.com/sanborn and entering the certification number. Only Environmental Data Resources Inc. (EDR) is authorized to grant rights for commercial reproduction of maps by The Sanborn Library LLC, the copyright holder for the collection.

Site Name:	AAMUP Nordstrand Ave
Address:	475 Nostrand Ave., Brooklyn, NY 11216
City, ST, ZIP:	Brooklyn, NY 11216
Client:	WSP USA, Inc
EDR Inquiry:	7520516.3
Order Date:	12/14/2023
Certification #	1BB8-4925-AF58
Copyright	1995

This Certified Sanborn Map combines the following sheets.
Outlined areas indicate map sheets within the collection.

0 Feet 150 300 600



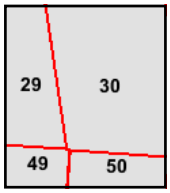

Volume 5, Sheet 50
Volume 5, Sheet 29
Volume 5, Sheet 49
Volume 5, Sheet 30
Volume 5, Sheet 30
Volume 5, Sheet 50
Volume 5, Sheet 29

N

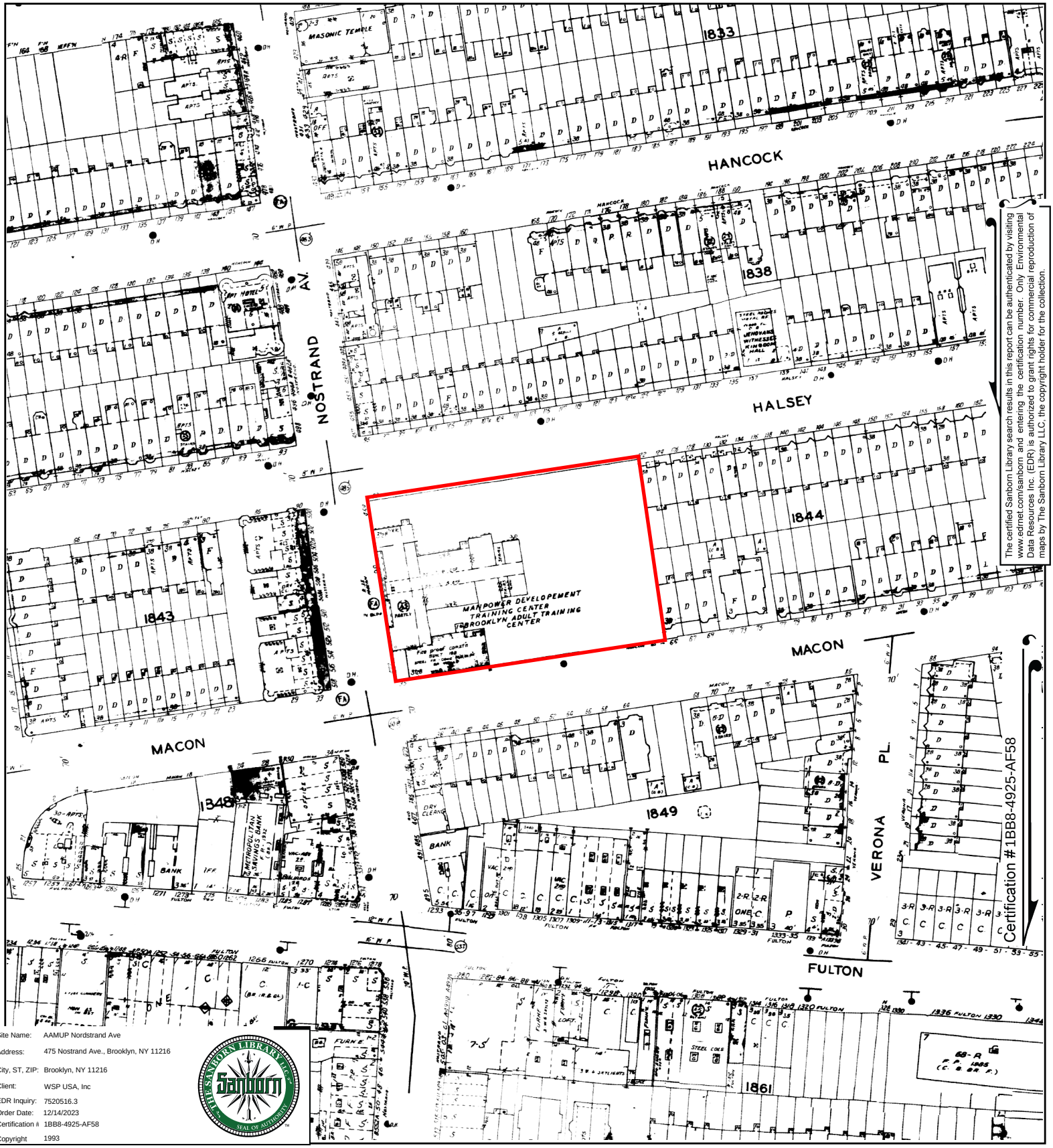

The certified Sanborn Library search results in this report can be authenticated by visiting www.edrnet.com/sanborn and entering the certification number. Only Environmental Data Resources Inc. (EDR) is authorized to grant rights for commercial reproduction of maps by The Sanborn Library LLC, the copyright holder for the collection.

Certification #1BB8-4925-AF58

Site Name:	AAMUP Nordstrand Ave
Address:	475 Nostrand Ave., Brooklyn, NY 11216
City, ST, ZIP:	Brooklyn, NY 11216
Client:	WSP USA, Inc
EDR Inquiry:	7520516.3
Order Date:	12/14/2023
Certification #	1BB8-4925-AF58
Copyright	1993

This Certified Sanborn Map combines the following sheets.
Outlined areas indicate map sheets within the collection.

0 Feet 150 300 600



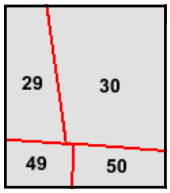

Volume 5, Sheet 49
Volume 5, Sheet 29
Volume 5, Sheet 30
Volume 5, Sheet 50

N



The certified Sanborn Library search results in this report can be authenticated by visiting www.edrnet.com/sanborn and entering the certification number. Only Environmental Data Resources Inc. (EDR) is authorized to grant rights for commercial reproduction of maps by The Sanborn Library LLC, the copyright holder for the collection.

Certification #1BB8-4925-AF58

Site Name:	AAMUP Nordstrand Ave
Address:	475 Nostrand Ave., Brooklyn, NY 11216
City, ST, ZIP:	Brooklyn, NY 11216
Client:	WSP USA, Inc
EDR Inquiry:	7520516.3
Order Date:	12/14/2023
Certification #:	1BB8-4925-AF58
Copyright	1992

This Certified Sanborn Map combines the following sheets.
Outlined areas indicate map sheets within the collection.

0 Feet 150 300 600



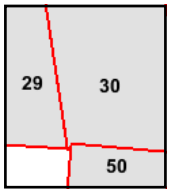

Volume 5, Sheet 30
Volume 5, Sheet 29
Volume 5, Sheet 50

N

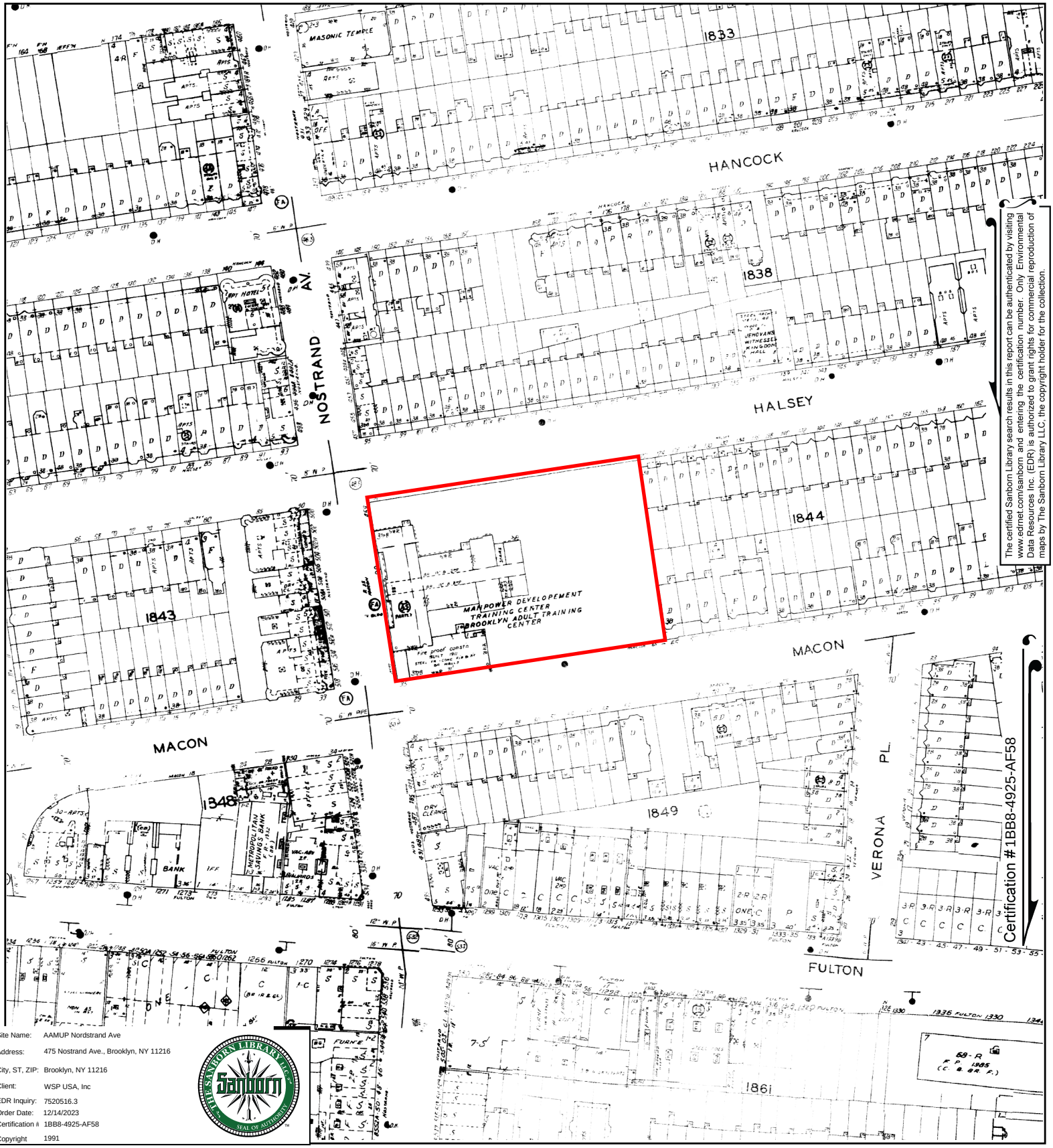

The certified Sanborn Library search results in this report can be authenticated by visiting www.edrnet.com/sanborn and entering the certification number. Only Environmental Data Resources Inc. (EDR) is authorized to grant rights for commercial reproduction of maps by The Sanborn Library LLC, the copyright holder for the collection.

Certification #1BB8-4925-AF58

Site Name:	AAMUP Nordstrand Ave
Address:	475 Nostrand Ave., Brooklyn, NY 11216
City, ST, ZIP:	Brooklyn, NY 11216
Client:	WSP USA, Inc
EDR Inquiry:	7520516.3
Order Date:	12/14/2023
Certification #	1BB8-4925-AF58
Copyright	1991

This Certified Sanborn Map combines the following sheets.
Outlined areas indicate map sheets within the collection.

0 Feet 150 300 600



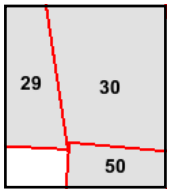

Volume 5, Sheet 50
Volume 5, Sheet 29
Volume 5, Sheet 30

N

Certified Sanborn® Map

2003



The certified Sanborn Library search results in this report can be authenticated by visiting www.edrnet.com/sanborn and entering the certification number. Only Environmental Data Resources Inc. (EDR) is authorized to grant rights for commercial reproduction of maps by The Sanborn Library LLC, the copyright holder for the collection.

Site Name:	AAMUP Nordstrand Ave
Address:	475 Nostrand Ave., Brooklyn, NY 11216
City, ST, ZIP:	Brooklyn, NY 11216
Client:	WSP USA, Inc
EDR Inquiry:	7520516.3
Order Date:	12/14/2023
Certification #	1BB8-4925-AF58
Copyright	2003

This Certified Sanborn Map combines the following sheets.
Outlined areas indicate map sheets within the collection.

0 Feet 150 300 600



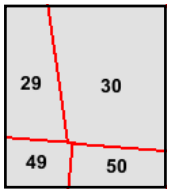

Volume 5, Sheet 49
Volume 5, Sheet 50
Volume 5, Sheet 29
Volume 5, Sheet 30

N



The certified Sanborn Library search results in this report can be authenticated by visiting www.edrnet.com/sanborn and entering the certification number. Only Environmental Data Resources Inc. (EDR) is authorized to grant rights for commercial reproduction of maps by The Sanborn Library LLC, the copyright holder for the collection.

Site Name:	AAMUP Nordstrand Ave
Address:	475 Nostrand Ave., Brooklyn, NY 11216
City, ST, ZIP:	Brooklyn, NY 11216
Client:	WSP USA, Inc
EDR Inquiry:	7520516.3
Order Date:	12/14/2023
Certification #:	1BB8-4925-AF58
Copyright	2002

This Certified Sanborn Map combines the following sheets.
Outlined areas indicate map sheets within the collection.



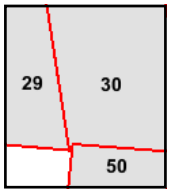

Volume 5, Sheet 30
Volume 5, Sheet 29
Volume 5, Sheet 50

0 Feet 150 300 600

N

Certified Sanborn® Map

2001



The certified Sanborn Library search results in this report can be authenticated by visiting www.edrnet.com/sanborn and entering the certification number. Only Environmental Data Resources Inc. (EDR) is authorized to grant rights for commercial reproduction of maps by The Sanborn Library LLC, the copyright holder for the collection.

Site Name:	AAMUP Nordstrand Ave
Address:	475 Nostrand Ave., Brooklyn, NY 11216
City, ST, ZIP:	Brooklyn, NY 11216
Client:	WSP USA, Inc
EDR Inquiry:	7520516.3
Order Date:	12/14/2023
Certification #	1BB8-4925-AF58
Copyright	2001

This Certified Sanborn Map combines the following sheets.
Outlined areas indicate map sheets within the collection.

0 Feet 150 300 600





Volume 5, Sheet 29
Volume 5, Sheet 50
Volume 5, Sheet 49
Volume 5, Sheet 30

N

AAMUP Nordstrand Ave

475 Nostrand Ave., Brooklyn, NY 11216

Brooklyn, NY 11216

Inquiry Number: 7520516.3

December 14, 2023

Certified Sanborn® Map Report

6 Armstrong Road, 4th floor
Shelton, CT 06484
Toll Free: 800.352.0050
www.edrnet.com

Certified Sanborn® Map Report

12/14/23

Site Name:

AAMUP Nordstrand Ave
475 Nostrand Ave., Brooklyn, N
Brooklyn, NY 11216
EDR Inquiry # 7520516.3

Client Name:

WSP USA, Inc
412 Mt. Kemble Ave
Morristown, NJ 07962
Contact: CAROLINE.DAVIS

The Sanborn Library has been searched by EDR and maps covering the target property location as provided by WSP USA, Inc were identified for the years listed below. The Sanborn Library is the largest, most complete collection of fire insurance maps. The collection includes maps from Sanborn, Bromley, Perris & Browne, Hopkins, Barlow, and others. Only Environmental Data Resources Inc. (EDR) is authorized to grant rights for commercial reproduction of maps by the Sanborn Library LLC, the copyright holder for the collection. Results can be authenticated by visiting www.edrnet.com/sanborn.

The Sanborn Library is continually enhanced with newly identified map archives. This report accesses all maps in the collection as of the day this report was generated.

Certified Sanborn Results:

Certification # 1BB8-4925-AF58

PO # 31000511.002

Project AAMUP Chapter 13

Maps Provided:

2007	1993	1978
2006	1992	1976
2005	1991	1965
2004	1988	1962
2003	1987	1951
2002	1982	1932
2001	1980	1908
1995	1979	1888

Sanborn® Library search results

Certification #: 1BB8-4925-AF58

The Sanborn Library includes more than 1.2 million fire insurance maps from Sanborn, Bromley, Perris & Browne, Hopkins, Barlow and others which track historical property usage in approximately 12,000 American cities and towns. Collections searched:

- ☑ Library of Congress
- ☑ University Publications of America
- ☑ EDR Private Collection

The Sanborn Library LLC Since 1866™

Limited Permission To Make Copies

WSP USA, Inc (the client) is permitted to make up to FIVE photocopies of this Sanborn Map transmittal and each fire insurance map accompanying this report solely for the limited use of its customer. No one other than the client is authorized to make copies. Upon request made directly to an EDR Account Executive, the client may be permitted to make a limited number of additional photocopies. This permission is conditioned upon compliance by the client, its customer and their agents with EDR's copyright policy; a copy of which is available upon request.

Disclaimer - Copyright and Trademark Notice

This Report contains certain information obtained from a variety of public and other sources reasonably available to Environmental Data Resources, LLC. It cannot be concluded from this Report that coverage information for the target and surrounding properties does not exist from other sources. This Report is provided on an "AS IS", "AS AVAILABLE" basis. NO WARRANTY EXPRESS OR IMPLIED IS MADE WHATSOEVER IN CONNECTION WITH THIS REPORT. ENVIRONMENTAL DATA RESOURCES, LLC AND ITS SUBSIDIARIES, AFFILIATES AND THIRD PARTY SUPPLIERS DISCLAIM ALL WARRANTIES, OF ANY KIND OR NATURE, EXPRESS OR IMPLIED, ARISING OUT OF OR RELATED TO THIS REPORT OR ANY OF THE DATA AND INFORMATION PROVIDED IN THIS REPORT, INCLUDING WITHOUT LIMITATION, ANY WARRANTIES REGARDING ACCURACY, QUALITY, CORRECTNESS, COMPLETENESS, COMPREHENSIVENESS, SUITABILITY, MERCHANTABILITY, FITNESS FOR A PARTICULAR PURPOSE, TITLE, NON-INFRINGEMENT, MISAPPROPRIATION, OR OTHERWISE. ALL RISK IS ASSUMED BY THE USER. IN NO EVENT SHALL ENVIRONMENTAL DATA RESOURCES, LLC OR ITS SUBSIDIARIES, AFFILIATES OR THIRD PARTY SUPPLIERS BE LIABLE TO ANYONE FOR ANY DIRECT, INCIDENTAL, INDIRECT, SPECIAL, CONSEQUENTIAL OR OTHER DAMAGES OF ANY TYPE OR KIND (INCLUDING BUT NOT LIMITED TO LOSS OF PROFITS, LOSS OF USE, OR LOSS OF DATA), ARISING OUT OF OR IN ANY WAY CONNECTED WITH THIS REPORT OR ANY OF THE DATA AND INFORMATION PROVIDED IN THIS REPORT. Any analyses, estimates, ratings, environmental risk levels, or risk codes provided in this Report are provided for illustrative purposes only, and are not intended to provide, nor should they be interpreted as providing any facts regarding, or prediction or forecast of, any environmental risk for any property. Only an assessment performed by a qualified environmental professional can provide findings, opinions or conclusions regarding the environmental risk or conditions in, on or at any property.

Copyright 2023 by Environmental Data Resources, Inc. All rights reserved. Reproduction in any media or format, in whole or in part, of any report or map of Environmental Data Resources, Inc., or its affiliates, is prohibited without prior written permission.

EDR and its logos (including Sanborn and Sanborn Map) are trademarks of Environmental Data Resources, LLC or its affiliates. All other trademarks used herein are the property of their respective owners.

Sanborn Sheet Key

This Certified Sanborn Map Report is based upon the following Sanborn Fire Insurance map sheets.

2007 Source Sheets



Volume 5, Sheet 30
2007



Volume 5, Sheet 29
2007



Volume 5, Sheet 50
2007

2006 Source Sheets



Volume 5, Sheet 49
2006



Volume 5, Sheet 50
2006



Volume 5, Sheet 29
2006



Volume 5, Sheet 30
2006

2005 Source Sheets



Volume 5, Sheet 30
2005



Volume 5, Sheet 29
2005



Volume 5, Sheet 50
2005



Volume 5, Sheet 49
2005

2004 Source Sheets

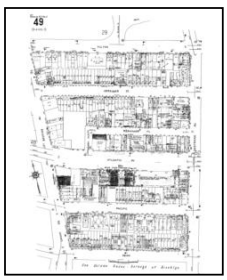

Volume 5, Sheet 49
2004



Volume 5, Sheet 50
2004



Volume 5, Sheet 29
2004



Volume 5, Sheet 30
2004

Sanborn Sheet Key

This Certified Sanborn Map Report is based upon the following Sanborn Fire Insurance map sheets.

2003 Source Sheets


Volume 5, Sheet 30
2003


Volume 5, Sheet 29
2003


Volume 5, Sheet 50
2003

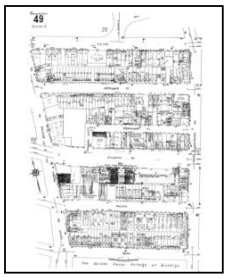
Volume 5, Sheet 49
2003

2002 Source Sheets


Volume 5, Sheet 50
2002


Volume 5, Sheet 29
2002


Volume 5, Sheet 30
2002

2001 Source Sheets


Volume 5, Sheet 30
2001


Volume 5, Sheet 49
2001


Volume 5, Sheet 50
2001


Volume 5, Sheet 29
2001

1995 Source Sheets


Volume 5, Sheet 29
1995-Nov


Volume 5, Sheet 50
1995-Nov


Volume 5, Sheet 30
1995-Nov

Sanborn Sheet Key

This Certified Sanborn Map Report is based upon the following Sanborn Fire Insurance map sheets.

1995 Source Sheets



Volume 5, Sheet 30
1995-Jan



Volume 5, Sheet 49
1995-Jan



Volume 5, Sheet 29
1995-Jan



Volume 5, Sheet 50
1995-Jan

1993 Source Sheets



Volume 5, Sheet 50
1993



Volume 5, Sheet 30
1993



Volume 5, Sheet 29
1993



Volume 5, Sheet 49
1993

1992 Source Sheets



Volume 5, Sheet 50
1992



Volume 5, Sheet 29
1992



Volume 5, Sheet 30
1992

1991 Source Sheets



Volume 5, Sheet 30
1991



Volume 5, Sheet 29
1991



Volume 5, Sheet 50
1991

Sanborn Sheet Key

This Certified Sanborn Map Report is based upon the following Sanborn Fire Insurance map sheets.

1988 Source Sheets


Volume 5, Sheet 49
1988


Volume 5, Sheet 29
1988


Volume 5, Sheet 30
1988


Volume 5, Sheet 50
1988

1987 Source Sheets


Volume 5, Sheet 30
1987

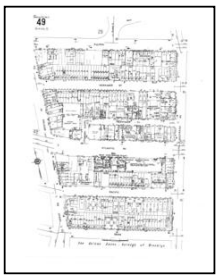
Volume 5, Sheet 49
1987


Volume 5, Sheet 29
1987

1982 Source Sheets


Volume 5, Sheet 50
1982


Volume 5, Sheet 49
1982


Volume 5, Sheet 30
1982


Volume 5, Sheet 29
1982

1980 Source Sheets


Volume 5, Sheet 30
1980


Volume 5, Sheet 50
1980


Volume 5, Sheet 29
1980


Volume 5, Sheet 49
1980

Sanborn Sheet Key

This Certified Sanborn Map Report is based upon the following Sanborn Fire Insurance map sheets.

1979 Source Sheets


Volume 5, Sheet 29
1979


Volume 5, Sheet 50
1979


Volume 5, Sheet 30
1979

1978 Source Sheets


Volume 5, Sheet 30
1978


Volume 5, Sheet 29
1978


Volume 5, Sheet 49
1978


Volume 5, Sheet 50
1978

1976 Source Sheets


Volume 5, Sheet 50
1976


Volume 5, Sheet 29
1976


Volume 5, Sheet 30
1976

1965 Source Sheets


Volume 5, Sheet 30
1965

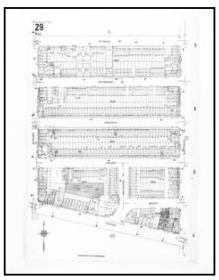
Volume 5, Sheet 29
1965


Volume 5, Sheet 50
1965

Sanborn Sheet Key

This Certified Sanborn Map Report is based upon the following Sanborn Fire Insurance map sheets.

1962 Source Sheets



Volume 5, Sheet 29
1962



Volume 5, Sheet 30
1962



Volume 5, Sheet 50
1962

1951 Source Sheets



Volume 5, Sheet 50
1951



Volume 5, Sheet 30
1951



Volume 5, Sheet 29
1951

1932 Source Sheets



Volume 5, Sheet 29
1932



Volume 5, Sheet 30
1932



Volume 5, Sheet 49
1932



Volume 5, Sheet 50
1932

1908 Source Sheets



Volume 7, Sheet 5
1908



Volume 7, Sheet 3
1908



Volume 5, Sheet 30
1908



Volume 5, Sheet 29
1908

Sanborn Sheet Key

This Certified Sanborn Map Report is based upon the following Sanborn Fire Insurance map sheets.

1888 Source Sheets



Volume 5, Sheet 112
1888



Volume 5, Sheet 112
1888

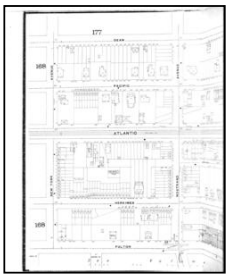

Volume 7, Sheet 167
1888

Certified Sanborn® Map

2007



The certified Sanborn Library search results in this report can be authenticated by visiting www.edrnet.com/sanborn and entering the certification number. Only Environmental Data Resources Inc. (EDR) is authorized to grant rights for commercial reproduction of maps by The Sanborn Library LLC, the copyright holder for the collection.

Site Name:	AAMUP Nordstrand Ave
Address:	475 Nostrand Ave., Brooklyn, NY 11216
City, ST, ZIP:	Brooklyn, NY 11216
Client:	WSP USA, Inc
EDR Inquiry:	7520516.3
Order Date:	12/14/2023
Certification #	1BB8-4925-AF58
Copyright	2007

This Certified Sanborn Map combines the following sheets.
Outlined areas indicate map sheets within the collection.

0 Feet 150 300 600



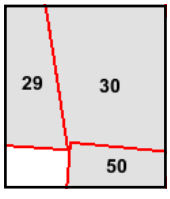

Volume 5, Sheet 50
Volume 5, Sheet 29
Volume 5, Sheet 30

N

Certified Sanborn® Map

2006



The certified Sanborn Library search results in this report can be authenticated by visiting www.edrnet.com/sanborn and entering the certification number. Only Environmental Data Resources Inc. (EDR) is authorized to grant rights for commercial reproduction of maps by The Sanborn Library LLC, the copyright holder for the collection.

Site Name:	AAMUP Nordstrand Ave
Address:	475 Nostrand Ave., Brooklyn, NY 11216
City, ST, ZIP:	Brooklyn, NY 11216
Client:	WSP USA, Inc
EDR Inquiry:	7520516.3
Order Date:	12/14/2023
Certification #:	1BB8-4925-AF58
Copyright	2006

This Certified Sanborn Map combines the following sheets.
Outlined areas indicate map sheets within the collection.

0 Feet 150 300 600





Volume 5, Sheet 30
Volume 5, Sheet 29
Volume 5, Sheet 50
Volume 5, Sheet 49

N



The certified Sanborn Library search results in this report can be authenticated by visiting www.edrnet.com/sanborn and entering the certification number. Only Environmental Data Resources Inc. (EDR) is authorized to grant rights for commercial reproduction of maps by The Sanborn Library LLC, the copyright holder for the collection.

Certification #1BB8-4925-AF58

Site Name:	AAMUP Nordstrand Ave
Address:	475 Nostrand Ave., Brooklyn, NY 11216
City, ST, ZIP:	Brooklyn, NY 11216
Client:	WSP USA, Inc
EDR Inquiry:	7520516.3
Order Date:	12/14/2023
Certification #:	1BB8-4925-AF58
Copyright	2005

This Certified Sanborn Map combines the following sheets.
Outlined areas indicate map sheets within the collection.

0 Feet 150 300 600



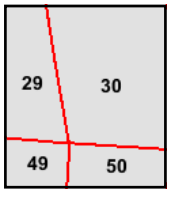

Volume 5, Sheet 49
Volume 5, Sheet 50
Volume 5, Sheet 29
Volume 5, Sheet 30

N



The certified Sanborn Library search results in this report can be authenticated by visiting www.edrnet.com/sanborn and entering the certification number. Only Environmental Data Resources Inc. (EDR) is authorized to grant rights for commercial reproduction of maps by The Sanborn Library LLC, the copyright holder for the collection.

Site Name:	AAMUP Nordstrand Ave
Address:	475 Nostrand Ave., Brooklyn, NY 11216
City, ST, ZIP:	Brooklyn, NY 11216
Client:	WSP USA, Inc
EDR Inquiry:	7520516.3
Order Date:	12/14/2023
Certification #:	1BB8-4925-AF58
Copyright	2004

This Certified Sanborn Map combines the following sheets.
Outlined areas indicate map sheets within the collection.

0 Feet 150 300 600





Volume 5, Sheet 30
Volume 5, Sheet 29
Volume 5, Sheet 50
Volume 5, Sheet 49

N

AAMUP Nordstrand Ave
475 Nostrand Ave., Brooklyn, NY 11216
Brooklyn, NY 11216

Inquiry Number: 7520516.2s
December 14, 2023

The EDR Radius Map™ Report with GeoCheck®

6 Armstrong Road, 4th floor
Shelton, CT 06484
Toll Free: 800.352.0050
www.edrnet.com

TABLE OF CONTENTS

SECTION	PAGE
Executive Summary	ES1
Overview Map	2
Detail Map	3
Map Findings Summary	4
Map Findings	9
Orphan Summary	1095
Government Records Searched/Data Currency Tracking	GR-1

GEOCHECK ADDENDUM

Physical Setting Source Addendum	A-1
Physical Setting Source Summary	A-2
Physical Setting Source Map	A-7
Physical Setting Source Map Findings	A-8
Physical Setting Source Records Searched	PSGR-1

Thank you for your business.
Please contact EDR at 1-800-352-0050
with any questions or comments.

Disclaimer - Copyright and Trademark Notice

This Report contains certain information obtained from a variety of public and other sources reasonably available to Environmental Data Resources, LLC. It cannot be concluded from this Report that coverage information for the target and surrounding properties does not exist from other sources. This Report is provided on an "AS IS", "AS AVAILABLE" basis. **NO WARRANTY EXPRESS OR IMPLIED IS MADE WHATSOEVER IN CONNECTION WITH THIS REPORT. ENVIRONMENTAL DATA RESOURCES, LLC AND ITS SUBSIDIARIES, AFFILIATES AND THIRD PARTY SUPPLIERS DISCLAIM ALL WARRANTIES, OF ANY KIND OR NATURE, EXPRESS OR IMPLIED, ARISING OUT OF OR RELATED TO THIS REPORT OR ANY OF THE DATA AND INFORMATION PROVIDED IN THIS REPORT, INCLUDING WITHOUT LIMITATION, ANY WARRANTIES REGARDING ACCURACY, QUALITY, CORRECTNESS, COMPLETENESS, COMPREHENSIVENESS, SUITABILITY, MERCHANTABILITY, FITNESS FOR A PARTICULAR PURPOSE, TITLE, NON-INFRINGEMENT, MISAPPROPRIATION, OR OTHERWISE. ALL RISK IS ASSUMED BY THE USER. IN NO EVENT SHALL ENVIRONMENTAL DATA RESOURCES, LLC OR ITS SUBSIDIARIES, AFFILIATES OR THIRD PARTY SUPPLIERS BE LIABLE TO ANYONE FOR ANY DIRECT, INCIDENTAL, INDIRECT, SPECIAL, CONSEQUENTIAL OR OTHER DAMAGES OF ANY TYPE OR KIND (INCLUDING BUT NOT LIMITED TO LOSS OF PROFITS, LOSS OF USE, OR LOSS OF DATA) INFORMATION PROVIDED IN THIS REPORT.** Any analyses, estimates, ratings, environmental risk levels, or risk codes provided in this Report are provided for illustrative purposes only, and are not intended to provide, nor should they be interpreted as providing any facts regarding, or prediction or forecast of, any environmental risk for any property. Only an assessment performed by a qualified environmental professional can provide findings, opinions or conclusions regarding the environmental risk or conditions in, on or at any property.

Copyright 2023 by Environmental Data Resources, LLC. All rights reserved. Reproduction in any media or format, in whole or in part, of any report or map of Environmental Data Resources, LLC, or its affiliates, is prohibited without prior written permission.

EDR and its logos (including Sanborn and Sanborn Map) are trademarks of Environmental Data Resources, LLC or its affiliates. All other trademarks used herein are the property of their respective owners.

EXECUTIVE SUMMARY

A search of available environmental records was conducted by Environmental Data Resources, Inc (EDR). The report was designed to assist parties seeking to meet the search requirements of EPA's Standards and Practices for All Appropriate Inquiries (40 CFR Part 312), the ASTM Standard Practice for Environmental Site Assessments (E1527 - 21), the ASTM Standard Practice for Environmental Site Assessments for Forestland or Rural Property (E2247 - 16), the ASTM Standard Practice for Limited Environmental Due Diligence: Transaction Screen Process (E1528 - 22) or custom requirements developed for the evaluation of environmental risk associated with a parcel of real estate.

TARGET PROPERTY INFORMATION

ADDRESS

475 NOSTRAND AVE., BROOKLYN, NY 11216
BROOKLYN, NY 11216

COORDINATES

Latitude (North):	40.6815130 - 40° 40' 53.44''
Longitude (West):	73.9491300 - 73° 56' 56.86''
Universal Tranverse Mercator:	Zone 18
UTM X (Meters):	588806.9
UTM Y (Meters):	4503722.5
Elevation:	52 ft. above sea level

USGS TOPOGRAPHIC MAP ASSOCIATED WITH TARGET PROPERTY

Target Property Map:	14115940 BROOKLYN, NY
Version Date:	2019

AERIAL PHOTOGRAPHY IN THIS REPORT

Portions of Photo from:	20190830
Source:	USDA

MAPPED SITES SUMMARY

Target Property Address:
475 NOSTRAND AVE., BROOKLYN, NY 11216
BROOKLYN, NY 11216

Click on Map ID to see full detail.

MAP ID	SITE NAME	ADDRESS	DATABASE ACRONYMS	RELATIVE ELEVATION	DIST (ft. & mi.) DIRECTION
A1	NYC DOE ADULT TRAINI	475 NOSTRAND AVE	RCRA-LQG, NY MANIFEST		TP
A2	NYC DOE ADULT TRAINI	475 NOSTRAND AVE	FINDS, ECHO		TP
A3	ADULT LRNG CTR (OLD	475 NOSTRAND AVENUE	NY AST		TP
A4	BELL ATLANTIC-NY	NOSTRAND AVE/HALSEY	RCRA NonGen / NLR, NY MANIFEST	Lower	45, 0.009, WNW
A5	CON EDISON SERVICE B	506 NOSTRAND AVE	RCRA NonGen / NLR, FINDS, ECHO, NY MANIFEST	Higher	73, 0.014, SW
A6	130 HALSEY ST	130 HALSEY ST	NY Spills	Lower	76, 0.014, ENE
A7	CON EDISON	FO 508 NOSTRAND AVE	NY MANIFEST	Higher	82, 0.016, SW
A8	NYLEDE DRY CLEANER	508 NOSTRAND AV	EDR Hist Cleaner	Higher	82, 0.016, SW
A9	MATHIEU RESIDENCE	123A HALSEY STREET	NY Spills	Lower	93, 0.018, NNE
A10	RESIDENTIAL	107A HALSEY ST	NY Spills	Lower	94, 0.018, NNW
A11	CON EDISON	105 HALSEY ST	PA MANIFEST	Lower	94, 0.018, NNW
A12	CON EDISON	119 HALSEY ST	RCRA NonGen / NLR, FINDS, ECHO	Lower	94, 0.018, NNE
A13	CON EDISON	119 HALSEY ST	NJ MANIFEST	Lower	94, 0.018, NNE
A14	CON EDISON	119 HALSEY ST	NY MANIFEST	Lower	94, 0.018, NNE
A15	CON ED	38 MACON ST	NY MANIFEST	Higher	96, 0.018, SSW
A16	CON EDISON	38 MACON ST	RCRA NonGen / NLR	Higher	96, 0.018, SSW
A17	CON EDISON	38 MACON ST	NJ MANIFEST	Higher	96, 0.018, SSW
A18	ALHAMBRA ASSOCIATES,	500 NOSTRAND AVENUE	NY AST	Higher	98, 0.019, West
A19	500 NORSTRAND AVE	500 NOSTRAND AVENUE	NY LTANKS, NY Spills, NY LEAD	Higher	98, 0.019, West
A20	SUBWAY RESTAURANT	36 MACON STREET	NY Spills	Higher	114, 0.022, SSW
B21	FARROW HOME	133 HALSEY STREET	NY LTANKS	Lower	134, 0.025, NE
C22	NOMIS FRENCH CLEANER	485 NOSTRAND AVE	RCRA NonGen / NLR, FINDS, ECHO, NY MANIFEST	Higher	146, 0.028, SSW
C23	NOMIS FRENCH CLEANER	485 NOSTRAND AVENUE	NY DRYCLEANERS	Higher	146, 0.028, SSW
C24	NOMIS CLEANERS	485 NOSTRAND AVE	EDR Hist Cleaner	Higher	146, 0.028, SSW
D25	LOT 53,TAXBLOCK 1849	1299 FULTON STREET	NY E DESIGNATION	Higher	185, 0.035, SSE
C26	KFC	495 NOSTRAND AVE	NY Spills	Higher	224, 0.042, SSW
E27	CON EDISON	81 HALSEY ST	NY MANIFEST	Higher	225, 0.043, WNW
E28	CON EDISON	81 HALSEY ST	NY MANIFEST	Higher	225, 0.043, WNW
E29	CON EDISON SERVICE B	81 HALSEY ST	RCRA NonGen / NLR, FINDS	Higher	225, 0.043, WNW
F30	CON EDISON	158 HANCOCK ST	NY MANIFEST	Lower	233, 0.044, NNW
F31	CON EDISON SERVICE B	158 HANCOCK ST	RCRA NonGen / NLR	Lower	233, 0.044, NNW
B32	SPILL NUMBER 0012431	178 HANCOCK ST	NY Spills	Lower	234, 0.044, NNE
C33	COMMERCIAL PROPERTY	1289 FULTON STREET	NY Spills	Higher	237, 0.045, SSW
C34	LOT 51,TAXBLOCK 1849	1303 FULTON STREET	NY E DESIGNATION	Higher	246, 0.047, South
B35	IFO 184 HANCOCK ST	184 HANCOCK ST	NY Spills	Lower	249, 0.047, NNE
C36	CARVER FEDERAL SAVIN	1281 FULTON STREET	NY UST	Higher	258, 0.049, SW
C37	1281 FULTON ST	1281 FULTON ST	NY Spills	Higher	258, 0.049, SW
C38	LOT 47,TAXBLOCK 1849	1307 FULTON STREET	NY E DESIGNATION	Higher	258, 0.049, SSE
C39	CON EDISON	FULTON ST & NOSTRAND	RCRA NonGen / NLR	Higher	280, 0.053, SSW

MAPPED SITES SUMMARY

Target Property Address:
475 NOSTRAND AVE., BROOKLYN, NY 11216
BROOKLYN, NY 11216

Click on Map ID to see full detail.

MAP ID	SITE NAME	ADDRESS	DATABASE ACRONYMS	RELATIVE ELEVATION	DIST (ft. & mi.) DIRECTION
C40	CON EDISON	FULTON ST & NOSTRAND	RCRA NonGen / NLR	Higher	280, 0.053, SSW
C41	CON EDISON	FULTON ST & NOSTRAND	NY MANIFEST	Higher	280, 0.053, SSW
C42	CON EDISON	FULTON ST & NOSTRAND	NJ MANIFEST	Higher	280, 0.053, SSW
C43	CON EDISON	FULTON ST & NOSTRAND	NY MANIFEST	Higher	280, 0.053, SSW
C44	NYCT NOSTRAND AVENUE	NOSTRAND AVE & FULTO	RCRA-SQG	Higher	280, 0.053, SSW
C45	CON EDISON	FULTON ST & NOSTRAND	NJ MANIFEST	Higher	280, 0.053, SSW
C46	CON EDISON	NOSTRAND AVE & FULTO	RCRA NonGen / NLR, FINDS, ECHO	Higher	280, 0.053, SSW
B47	SB20585	190 HANCOCK ST	NY Spills	Lower	281, 0.053, NE
D48	LOT 39,TAXBLOCK 1849	1329 FULTON STREET	NY E DESIGNATION	Higher	304, 0.058, SE
F49	CON EDISON MANHOLE:	HANCOCK ST & NOSTRAN	RCRA NonGen / NLR, NY MANIFEST	Lower	304, 0.058, NNW
F50	CON EDISON MANHOLE:	HANCOCK ST & NOSTRAN	RCRA NonGen / NLR, NY MANIFEST	Lower	304, 0.058, NNW
B51	CON EDISON	156 HALSEY ST	NJ MANIFEST	Lower	318, 0.060, ENE
B52	CON EDISON	156 HALSEY ST	NY MANIFEST	Lower	318, 0.060, ENE
B53	CON EDISON	156 HALSEY ST	RCRA NonGen / NLR, FINDS, ECHO	Lower	318, 0.060, ENE
B54	SERVICE BOX 20586	200 HANCOCK ST	NY Spills	Lower	339, 0.064, NE
C55	CON EDISON	1270 FULTON ST	NJ MANIFEST	Higher	339, 0.064, SSW
C56	CON EDISON	1270 FULTON ST	RCRA NonGen / NLR, FINDS, ECHO	Higher	339, 0.064, SSW
C57	CON EDISON	1270 FULTON ST	NY MANIFEST	Higher	339, 0.064, SSW
C58	LOT 51,TAXBLOCK 1860	1274 FULTON STREET	NY E DESIGNATION	Higher	348, 0.066, SSW
F59	VASQUEZ DRY CLEANERS	449 NOSTRAND AVE	EDR Hist Cleaner	Lower	349, 0.066, NNW
C60	LOT 49,TAXBLOCK 1860	1272 FULTON STREET	NY E DESIGNATION	Higher	352, 0.067, SSW
C61	LOT 53,TAXBLOCK 1860	1276 FULTON STREET	NY E DESIGNATION	Higher	353, 0.067, SSW
G62	CON EDISON	17 VERONA PL	NY MANIFEST	Higher	353, 0.067, ESE
H63	CON EDISON	160 HALSEY ST	NJ MANIFEST	Lower	357, 0.068, ENE
H64	CON EDISON	160 HALSEY ST	NY MANIFEST	Lower	357, 0.068, ENE
H65	CON EDISON	160 HALSEY ST	RCRA NonGen / NLR, FINDS, ECHO	Lower	357, 0.068, ENE
C66	LOT 47,TAXBLOCK 1860	1266 FULTON STREET	NY E DESIGNATION	Higher	363, 0.069, SSW
F67	CON EDISON SERVICE B	175 HANCOCK ST	RCRA NonGen / NLR, FINDS, ECHO, NY MANIFEST	Lower	364, 0.069, North
C68	CON EDISON	1288 FULTON ST	NY MANIFEST	Higher	364, 0.069, South
C69	LOT 1,TAXBLOCK 1861	1288 FULTON STREET	NY E DESIGNATION	Higher	364, 0.069, South
F70	CON EDISON	181 HANCOCK ST	RCRA NonGen / NLR, FINDS, ECHO	Lower	364, 0.069, NNE
F71	CON EDISON	181 HANCOCK ST	NY MANIFEST	Lower	364, 0.069, NNE
F72	CON EDISON	181 HANCOCK ST	NJ MANIFEST	Lower	364, 0.069, NNE
B73	157 HALSEY ST	157 HALSEY ST	NY Spills	Lower	371, 0.070, ENE
E74	RESIDENCE	65 HALSEY ST	NY Spills	Higher	372, 0.070, WNW
E75	PVT DWELLING	3 ARLINGTON PLACE	NY Spills	Higher	376, 0.071, West
F76	CON EDISON SERVICE B	492 NOSTRAND AVE	RCRA NonGen / NLR, FINDS, ECHO, NY MANIFEST	Lower	377, 0.071, NW
I77	CON EDISON SERVICE B	1263 FULTON ST SB198	RCRA NonGen / NLR, FINDS, ECHO, NY MANIFEST	Higher	378, 0.072, SW
J78	RAY BIGGS RESIDENCE	189 HANCOCK ST	NY Spills	Lower	379, 0.072, NNE

MAPPED SITES SUMMARY

Target Property Address:
475 NOSTRAND AVE., BROOKLYN, NY 11216
BROOKLYN, NY 11216

Click on Map ID to see full detail.

MAP ID	SITE NAME	ADDRESS	DATABASE ACRONYMS	RELATIVE ELEVATION	DIST (ft. & mi.) DIRECTION
D79	LOT 5,TAXBLOCK 1861	1290 FULTON STREET	NY E DESIGNATION	Higher	381, 0.072, South
D80	LOT 9,TAXBLOCK 1861	1298 FULTON STREET	NY E DESIGNATION	Higher	393, 0.074, South
G81	IN THE CONTAINER	1341 FULTON STREET	NY Spills	Higher	397, 0.075, SE
H82	HORSEFORD RESIDENCE	164 HALSEY ST	NY Spills	Lower	398, 0.075, ENE
I83	LOT 40,TAXBLOCK 1860	1250 FULTON STREET	NY E DESIGNATION	Higher	399, 0.076, SW
I84	2 MACON STREET ASSOC	2 MACON STREET	NY AST	Higher	401, 0.076, WSW
D85	CON EDISON	1302 FULTON ST	NY MANIFEST	Higher	404, 0.077, SSE
K86	CON EDISON	137 HANCOCK ST	NJ MANIFEST	Lower	407, 0.077, NW
K87	CON EDISON	137 HANCOCK ST	RCRA NonGen / NLR, FINDS, ECHO	Lower	407, 0.077, NW
K88	CON EDISON	137 HANCOCK ST	NY MANIFEST	Lower	407, 0.077, NW
I89	STN TRADING HOUSE	1257 FULTON ST	EDR Hist Auto	Higher	408, 0.077, SW
K90	THE RENAISSANCE	480 NOSTRAND AVENUE	NY UST	Lower	410, 0.078, NNW
G91	LOT 50,TAXBLOCK 1850	1343 FULTON STREET	NY E DESIGNATION	Higher	422, 0.080, SE
G92	LOT 49,TAXBLOCK 1850	1345 FULTON STREET	NY E DESIGNATION	Higher	437, 0.083, SE
G93	CON EDISON	102 MACON ST	NY LEAD, NY MANIFEST	Lower	443, 0.084, East
G94	CON EDISON SERVICE B	102 MACON ST	RCRA NonGen / NLR	Lower	443, 0.084, East
K95	SERVICE BOX 20570	129 HANCOCK ST	NY Spills	Lower	448, 0.085, NW
J96	RESIDENCE	205 HANCOCK ST	NY Spills	Lower	451, 0.085, NNE
G97	LOT 48,TAXBLOCK 1850	1347 FULTON STREET	NY E DESIGNATION	Higher	452, 0.086, SE
H98	CON EDISON	111 MACON ST	NJ MANIFEST	Lower	459, 0.087, East
H99	CON EDISON	111 MACON ST	RCRA NonGen / NLR, NY MANIFEST	Lower	459, 0.087, East
H100	LOUIS FREEMAN	163A HALSEY ST	NY Spills	Lower	462, 0.087, ENE
I101	LOT 37,TAXBLOCK 1860	1242 FULTON STREET	NY E DESIGNATION	Higher	465, 0.088, SW
G102	NEW YORK FRENCH CLEA	1349 FULTON ST	RCRA-VSQG, ICIS, US AIRS, NY MANIFEST	Higher	468, 0.089, SE
G103	NEW YORK ONE HR FREN	1349 FULTON ST	EDR Hist Cleaner	Higher	468, 0.089, SE
G104	LOT 47,TAXBLOCK 1850	1349 FULTON STREET	NY E DESIGNATION	Higher	468, 0.089, SE
G105	NY FRENCH CLEANERS	1349 FULTON ST	NY DRYCLEANERS	Higher	468, 0.089, SE
L106	LOT 56,TAXBLOCK 1860	554 NOSTRAND AVENUE	NY E DESIGNATION	Higher	473, 0.090, SSW
M107	CON EDISON	218 HANCOCK AVE	RCRA NonGen / NLR	Lower	482, 0.091, NE
M108	CON EDISON	218 HANCOCK AVE	NJ MANIFEST	Lower	482, 0.091, NE
G109	LOT 46,TAXBLOCK 1850	1351 FULTON STREET	NY E DESIGNATION	Higher	485, 0.092, SE
L110	CON EDISON SERVICE B	97 HERKIMER ST	RCRA NonGen / NLR, NY MANIFEST	Higher	486, 0.092, SSW
N111	1328 FULTON STREET F	1328 FULTON STREET	NY NYC OER	Higher	491, 0.093, SE
N112	1328 FULTON STREET F	1328 FULTON STREET	NY VCP	Higher	491, 0.093, SE
K113	CON EDISON	121 HANCOCK ST	RCRA NonGen / NLR, FINDS, ECHO	Higher	499, 0.095, NW
K114	CON EDISON	121 HANCOCK ST	NY MANIFEST	Higher	499, 0.095, NW
K115	CON EDISON	121 HANCOCK ST	NJ MANIFEST	Higher	499, 0.095, NW
G116	LOT 45,TAXBLOCK 1850	1353 FULTON STREET	NY E DESIGNATION	Higher	500, 0.095, SE
L117	LOT 71,TAXBLOCK 1861	113 HERKIMER STREET	NY E DESIGNATION	Higher	501, 0.095, South

MAPPED SITES SUMMARY

Target Property Address:
475 NOSTRAND AVE., BROOKLYN, NY 11216
BROOKLYN, NY 11216

Click on Map ID to see full detail.

MAP ID	SITE NAME	ADDRESS	DATABASE ACRONYMS	RELATIVE ELEVATION	DIST (ft. & mi.) DIRECTION
K118	462 NOSTRAND AVENUE	462 NOSTRAND AVENUE	NY LTANKS, NY Spills	Lower	504, 0.095, NNW
O119	CON EDISON	204 JEFFERSON AVE	PA MANIFEST	Lower	506, 0.096, North
O120	CON EDISON SERVICE B	204 JEFFERSON AVE	RCRA NonGen / NLR, FINDS, ECHO, NY MANIFEST	Lower	506, 0.096, North
L121	CON EDISON SERVICE B	85 HERKIMER ST	RCRA NonGen / NLR	Higher	522, 0.099, SSW
L122	CON EDISON	85 HERKIMER ST	NY MANIFEST	Higher	522, 0.099, SSW
I123	LOT 45,TAXBLOCK 1842	1249 FULTON STREET	NY E DESIGNATION	Higher	523, 0.099, WSW
I124	LOT 34,TAXBLOCK 1860	1234 FULTON STREET	NY E DESIGNATION	Higher	542, 0.103, SW
G125	MARCY AVENUE	944 MARCY AVENUE	NY AST	Higher	544, 0.103, ESE
G126	944 MARCY AVE	944 MARCY AVE	NY Spills, NY LEAD	Higher	544, 0.103, ESE
N127	CON EDISON SERVICE B	137 HERKIMER ST	RCRA NonGen / NLR, NY MANIFEST	Higher	544, 0.103, SSE
N128	CON EDISON	137 HERKIMER ST	NY MANIFEST	Higher	544, 0.103, SSE
P129	CON EDISON	FO 936 MARCY AVE	NY MANIFEST	Lower	548, 0.104, East
K130	SERVICEBOX 21368	172 JEFFERSON AVE	NY Spills	Lower	553, 0.105, NW
G131	LOT 41,TAXBLOCK 1850	1359 FULTON STREET	NY E DESIGNATION	Higher	553, 0.105, ESE
L132	TM 788	HERKIMER ST & NOXON	NY Spills	Higher	557, 0.105, South
I133	LOT 33,TAXBLOCK 1860	1232 FULTON STREET	NY E DESIGNATION	Higher	559, 0.106, SW
L134	77 HERKIMER ST	77 HERKIMER ST	NY Spills	Higher	560, 0.106, SW
N135	145 HERKIMER ST	145 HERKIMER ST	NY Spills	Higher	561, 0.106, SSE
K136	CON EDISON SERVICE B	170 JEFFERSON AVE	RCRA NonGen / NLR, FINDS, ECHO, NY MANIFEST	Lower	562, 0.106, NW
Q137	50 HALSEY ST	50 HALSEY ST	NY Spills	Higher	566, 0.107, West
N138	RESIDENCE	147 HERKIMER ST	NY Spills	Higher	566, 0.107, SSE
G139	LOT 119,TAXBLOCK 186	1320 FULTON STREET	NY E DESIGNATION	Higher	568, 0.108, SE
J140	CON EDISON	244 JEFFERSON AVE	PA MANIFEST	Lower	572, 0.108, NNE
I141	LOT 32,TAXBLOCK 1860	1230 FULTON STREET	NY E DESIGNATION	Higher	577, 0.109, SW
G142	LOT 40,TAXBLOCK 1850	1363 FULTON STREET	NY E DESIGNATION	Higher	579, 0.110, ESE
M143	CON EDISON MANHOLE:	230 HANCOCK ST	RCRA NonGen / NLR, FINDS, ECHO, NY MANIFEST	Lower	580, 0.110, ENE
P144	CON EDISON	MACON ST & MARCY AVE	NY MANIFEST	Lower	583, 0.110, East
P145	CON EDISON	MACON & MARCY AVE	NJ MANIFEST	Lower	583, 0.110, East
P146	CON EDISON	MACON ST & MARCY AVE	RCRA NonGen / NLR	Lower	583, 0.110, East
P147	CON EDISON	MACON ST & MARCY AVE	RCRA NonGen / NLR, FINDS, ECHO	Lower	583, 0.110, East
H148	CON EDISON	HALSEY & MARCY AV	NY MANIFEST	Lower	584, 0.111, ENE
H149	MANHOLE 3239	MARCY AVE / HALSEY S	NY Spills	Lower	584, 0.111, ENE
I150	LOT 47,TAXBLOCK 1842	1245 FULTON STREET	NY E DESIGNATION, NY NYC OER	Higher	586, 0.111, WSW
O151	195 JEFFERSON AVENUE	195 JEFFERSON AVE	NY Spills	Lower	593, 0.112, North
G152	LOT 39,TAXBLOCK 1850	1365 FULTON STREET	NY E DESIGNATION	Higher	597, 0.113, ESE
L153	LOT 55,TAXBLOCK 1865	556 NOSTRAND AVENUE	NY E DESIGNATION	Higher	608, 0.115, SSW
M154	16 FAMILY APARTMENT	227 HANCOCK ST	NY AST	Lower	610, 0.116, NE
L155	LOT 18,TAXBLOCK 1867	517 NOSTRAND AVENUE	NY E DESIGNATION	Higher	613, 0.116, South
L156	517-523 NOSTRAND AVE	517-523 NOSTRAND AVE	NY SHWS	Higher	613, 0.116, South

MAPPED SITES SUMMARY

Target Property Address:
475 NOSTRAND AVE., BROOKLYN, NY 11216
BROOKLYN, NY 11216

Click on Map ID to see full detail.

MAP ID	SITE NAME	ADDRESS	DATABASE ACRONYMS	RELATIVE ELEVATION	DIST (ft. & mi.) DIRECTION
L157	SUNSHINE CONSTRUCTIO	517-523 NOSTRAND AVE	RCRA-LQG	Higher	613, 0.116, South
G158	LOT 38,TAXBLOCK 1850	1367 FULTON STREET	NY E DESIGNATION	Higher	614, 0.116, ESE
G159	SB 19864	1367 FULTON ST	NY Spills	Higher	614, 0.116, ESE
R160	CON EDISON TRANSFORM	FULTON AVENUE AND NE	NY Spills	Higher	625, 0.118, SE
L161	LOT 17,TAXBLOCK 1867	519 NOSTRAND AVENUE	NY E DESIGNATION	Higher	629, 0.119, South
N162	CON EDISON	175 HERKIMER ST	NY MANIFEST	Higher	636, 0.120, SSE
N163	CON EDISON	175 HERKIMER ST	RCRA NonGen / NLR, FINDS, ECHO	Higher	636, 0.120, SSE
N164	CON EDISON	175 HERKIMER ST	NY MANIFEST	Higher	636, 0.120, SSE
N165	CON EDISON	175 HERKIMER ST	NJ MANIFEST	Higher	636, 0.120, SSE
Q166	CON EDISON	42 HALSEY ST	NY MANIFEST	Higher	637, 0.121, West
Q167	CON EDISON SERVICE B	42 HALSEY ST	RCRA NonGen / NLR, FINDS	Higher	637, 0.121, West
O168	CON EDISON	203 JEFFERSON AVE	NY MANIFEST	Lower	637, 0.121, North
S169	57 HERKIMER ST	57 HERKIMER STREET	NY AST	Higher	637, 0.121, SW
R170	LOT 37,TAXBLOCK 1850	1369 FULTON STREET	NY E DESIGNATION	Higher	639, 0.121, ESE
M171	233 HANCOCK ST REALT	231 HANCOCK STREET	NY AST	Lower	643, 0.122, NE
N172	CON EDISON	177 HERKIMER ST SB28	RCRA NonGen / NLR	Higher	645, 0.122, SE
N173	CON EDISON	177 HERKIMER ST SB28	NY MANIFEST	Higher	645, 0.122, SE
N174	CON EDISON	177 HERKIMER ST SB28	RCRA NonGen / NLR, FINDS, ECHO	Higher	645, 0.122, SE
N175	CON EDISON	177 HERKIMER ST SB28	NJ MANIFEST	Higher	645, 0.122, SE
N176	CON EDISON	177 HERKIMER ST SB82	NY MANIFEST	Higher	645, 0.122, SE
N177	CON EDISON	177 HERKIMER ST SB82	NJ MANIFEST	Higher	645, 0.122, SE
Q178	CON EDISON SERVICE B	37 HALSEY ST	RCRA NonGen / NLR, FINDS	Higher	645, 0.122, West
Q179	CON EDISON	37 HALSEY ST	NY MANIFEST	Higher	645, 0.122, West
L180	LOT 16,TAXBLOCK 1867	521 NOSTRAND AVENUE	NY E DESIGNATION	Higher	648, 0.123, South
T181	CON EDISON	258 JEFFERSON AVE	NY MANIFEST	Lower	650, 0.123, NE
T182	CON EDISON SERVICE B	258 JEFFERSON AVE	RCRA NonGen / NLR, NY MANIFEST	Lower	650, 0.123, NE
U183	CON EDISON - SERVICE	156 JEFFERSON AVE	NY MANIFEST	Higher	653, 0.124, NW
Q184	LOT 50,TAXBLOCK 1842	1239 FULTON STREET	NY E DESIGNATION	Higher	655, 0.124, WSW
R185	LOT 36,TAXBLOCK 1850	1371 FULTON STREET	NY E DESIGNATION	Higher	659, 0.125, ESE
186	R.CHRISTOPHER BRAMWE	136 HERKIMER STREET	NY AST	Higher	665, 0.126, South
P187	CON EDISON	118 MACON ST	NJ MANIFEST	Lower	682, 0.129, East
P188	CON EDISON	118 MACON ST	NY MANIFEST	Lower	682, 0.129, East
P189	CON EDISON	118 MACON ST	RCRA NonGen / NLR, FINDS, ECHO	Lower	682, 0.129, East
V190	CON EDISON SERVICE B	1237 FULTON ST SB 19	NJ MANIFEST	Higher	692, 0.131, WSW
V191	CON EDISON SERVICE B	1237 FULTON ST SB 19	RCRA NonGen / NLR, FINDS, ECHO, NY MANIFEST	Higher	692, 0.131, WSW
W192	CON EDISON - MANHOLE	OPP 177 HALSEY STREE	NJ MANIFEST	Lower	695, 0.132, ENE
W193	CONSOLIDATED EDISON	177 HALSEY ST OPP	NY MANIFEST	Lower	695, 0.132, ENE
W194	CON EDISON - MANHOLE	OPP 177 HALSEY STREE	RCRA-LQG	Lower	695, 0.132, ENE
P195	CON EDISON	120 MACON ST	NY MANIFEST	Lower	698, 0.132, East

MAPPED SITES SUMMARY

Target Property Address:
475 NOSTRAND AVE., BROOKLYN, NY 11216
BROOKLYN, NY 11216

Click on Map ID to see full detail.

MAP ID	SITE NAME	ADDRESS	DATABASE ACRONYMS	RELATIVE ELEVATION	DIST (ft. & mi.) DIRECTION
P196	CON EDISON	120 MACON ST	NJ MANIFEST	Lower	698, 0.132, East
P197	CON EDISON	120 MACON ST	RCRA NonGen / NLR, FINDS, ECHO	Lower	698, 0.132, East
R198	SHEFFIELD BUILDING	1368 FULTON STREET	NY AST	Higher	709, 0.134, ESE
W199	CON EDISON	238 HANCOCK ST	NJ MANIFEST	Lower	727, 0.138, ENE
W200	CON EDISON	238 HANCOCK ST	NY MANIFEST	Lower	727, 0.138, ENE
W201	CON EDISON	238 HANCOCK ST	RCRA NonGen / NLR	Lower	727, 0.138, ENE
T202	CON EDISON	251 JEFFERSON AVE	NY MANIFEST	Lower	735, 0.139, NNE
U203	CON EDISON SERVICE B	151 JEFFERSON AVE	RCRA NonGen / NLR, FINDS, ECHO, NY MANIFEST	Higher	743, 0.141, NW
X204	CON EDISON SERVICE B	89 HANCOCK ST	RCRA NonGen / NLR, FINDS, ECHO, NY MANIFEST	Higher	753, 0.143, WNW
Y205	LOT 62,TAXBLOCK 1865	570 NOSTRAND AVENUE	NY E DESIGNATION, NY NYC OER	Higher	754, 0.143, SSW
X206	CON EDISON SERVICE B	80 HANCOCK ST	RCRA NonGen / NLR, FINDS, ECHO, NY MANIFEST	Higher	756, 0.143, WNW
Y207	FRIENDSHIP BAPTIST C	92 HERKIMER STREET	NY UST	Higher	760, 0.144, SSW
Y208	CON EDISON	92 HERKIMER ST	RCRA NonGen / NLR, NY MANIFEST, NJ MANIFEST	Higher	760, 0.144, SSW
Y209	SPILL NUMBER 0104978	92 HERKIMER ST	NY LTANKS	Higher	760, 0.144, SSW
W210	CON EDISON - SERVICE	239 HANCOCK ST	NY MANIFEST	Lower	763, 0.145, NE
T211	CON EDISON	257 JEFFERSON AVE	NY MANIFEST	Lower	767, 0.145, NNE
T212	CON ED	257 JEFFERSON AVE	NY MANIFEST	Lower	767, 0.145, NNE
P213	9-11 MAC DONOUGH STR	9/11 MAC DONOUGH STR	NY AST	Lower	774, 0.147, ESE
Z214	CON EDISON - SERVICE	300 PUTNAM AVE	NY LEAD, NY MANIFEST	Lower	778, 0.147, North
Z215	BSD JOSHUA HDFC	300 PUTNAM AVENUE	NY AST	Lower	778, 0.147, North
S216	CON EDISON SERVICE B	35 HERKIMER ST	RCRA NonGen / NLR, NY MANIFEST	Higher	779, 0.148, SW
AA217	6 MACDONOUGH ST/LERO	6 MACDONOUGH ST/LERO	NY LTANKS	Higher	789, 0.149, ESE
V218	PRIVATE RESIDENCE	1208 FULTON ST	NY LTANKS	Higher	792, 0.150, WSW
Q219	CON EDISON SERVICE B	22 HALSEY ST	RCRA NonGen / NLR, NY MANIFEST	Higher	801, 0.152, West
V220	CON EDISON - SERVICE	1225 FULTON ST	NY MANIFEST	Higher	807, 0.153, WSW
AB221	CON EDISON	HERKIMER ST & NEW YO	RCRA NonGen / NLR, FINDS, ECHO	Higher	809, 0.153, SE
AB222	CON EDISON	HERKIMER ST & NEW YO	NJ MANIFEST	Higher	809, 0.153, SE
AB223	CON ED	HERKIMER ST & NEW YO	NY MANIFEST	Higher	809, 0.153, SE
S224	CON EDISON	27 HERKIMER PL	NY Spills, NY MANIFEST	Higher	820, 0.155, SSW
X225	CON EDISON	81 HANCOCK ST	NY MANIFEST	Higher	824, 0.156, WNW
X226	CON EDISON	81 HANCOCK ST	NJ MANIFEST	Higher	824, 0.156, WNW
X227	CON EDISON	81 HANCOCK ST	RCRA NonGen / NLR, FINDS, ECHO	Higher	824, 0.156, WNW
T228	CON EDISON	276 JEFFERSON AVE	RCRA NonGen / NLR	Lower	834, 0.158, NE
T229	CON EDISON	276 JEFFERSON AVE	NJ MANIFEST	Lower	834, 0.158, NE
T230	CON ED	276 JEFFERSON AVE	NY MANIFEST	Lower	834, 0.158, NE
AB231	RESTORATION ANNEX	20 NEW YORK AVENUE	NY AST	Higher	835, 0.158, SE
AC232	I.S. 258 - BROOKLYN	141 MACON STREET	NY AST	Lower	839, 0.159, East
AC233	NYC DEPT OF EDUCATIO	141 MACON ST	RCRA-SQG, NY Spills, FINDS, NY LEAD, NY MANIFEST	Lower	839, 0.159, East
AD234	CON EDISON - MANHOLE	PUTNAM AVE AND NOSTR	RCRA-LQG	Lower	840, 0.159, NNW

MAPPED SITES SUMMARY

Target Property Address:
475 NOSTRAND AVE., BROOKLYN, NY 11216
BROOKLYN, NY 11216

Click on Map ID to see full detail.

MAP ID	SITE NAME	ADDRESS	DATABASE ACRONYMS	RELATIVE ELEVATION	DIST (ft. & mi.) DIRECTION
AD235	CON EDISON	PUTNAM AVE AND NOSTR	NY MANIFEST	Lower	840, 0.159, NNW
Y236	CON EDISON	543 NOSTRAND AVE	NJ MANIFEST	Higher	849, 0.161, South
Y237	CON EDISON	543 NOSTRAND AVE	RCRA NonGen / NLR, FINDS, ECHO	Higher	849, 0.161, South
Y238	CON EDISON	543 NOSTRAND AVE	NY MANIFEST	Higher	849, 0.161, South
AE239	CON EDISON	278 JEFFERSON AVE	NY MANIFEST	Lower	849, 0.161, NE
AE240	CON EDISON	278 JEFFERSON AVE	RCRA NonGen / NLR	Lower	849, 0.161, NE
AE241	CON EDISON	278 JEFFERSON AVE	NJ MANIFEST	Lower	849, 0.161, NE
S242	CON EDISON SERVICE B	38 HERKIMER ST	RCRA NonGen / NLR	Higher	859, 0.163, SW
S243	CON EDISON	38 HERKIMER ST	NY MANIFEST	Higher	859, 0.163, SW
AB244	CON EDISON	13 E NEW YORK AVE	RCRA NonGen / NLR	Higher	878, 0.166, SE
AB245	CON EDISON	13 E NEW YORK AVE	NJ MANIFEST	Higher	878, 0.166, SE
AB246	LOT 32,TAXBLOCK 1476	1301 EAST NEW YORK A	NY E DESIGNATION, NY MANIFEST	Higher	878, 0.166, SE
AA247	CON EDISON	18 MACDONOUGH ST	RCRA NonGen / NLR	Higher	887, 0.168, ESE
AA248	CON EDISON	18 MACDONOUGH ST	NJ MANIFEST	Higher	887, 0.168, ESE
AA249	CON EDISON	18 MACDONOUGH ST	NY MANIFEST	Higher	887, 0.168, ESE
Y250	CON EDISON SERVICE B	1237 ATLANTIC AVE	RCRA NonGen / NLR, NY MANIFEST	Higher	892, 0.169, SSW
AE251	CON EDISON - MANHOLE	284 JEFFERSON AVE	NY MANIFEST	Lower	893, 0.169, NE
AF252	RESIDENCE	236 PUTNAM AVE	NY LTANKS	Higher	895, 0.170, NW
Y253	DON CARLO ENVIRONMEN	1225 ATLANTIC AVE	RCRA NonGen / NLR	Higher	898, 0.170, SSW
Y254	1225 ATLANTIC AVENUE	1225 ATLANTIC AVENUE	NY VCP	Higher	898, 0.170, SSW
Y255	CON EDISON SERVICE B	1225 ATLANTIC AVE	RCRA NonGen / NLR, NY MANIFEST, NY NYC OER	Higher	898, 0.170, SSW
AD256	ZT 299-303 PUTNAM, L	299-303 PUTNAM AVE	NY AST	Lower	905, 0.171, North
V257	CRYSTAL FRENCH CLEAN	1192 FULTON ST	NY DRYCLEANERS	Higher	909, 0.172, WSW
V258	CRYSTAL CLEANERS	1192 FULTON ST	RCRA-VSQG, NY MANIFEST	Higher	909, 0.172, WSW
Z259	CON EDISON	323 PUTNAM AVE	NY MANIFEST	Lower	911, 0.173, North
Z260	CON EDISON	323 PUTNAM AVE	RCRA NonGen / NLR, FINDS, ECHO	Lower	911, 0.173, North
Z261	CON EDISON	323 PUTNAM AVE	NJ MANIFEST	Lower	911, 0.173, North
AA262	1391 FULTON STREET	1391 FULTON STREET	NY LTANKS, NY LEAD	Higher	918, 0.174, ESE
Y263	CON EDISON	1213 ATLANTIC AVE	RCRA NonGen / NLR, NY MANIFEST	Higher	921, 0.174, SSW
X264	121 JEFFERSON AVE	121 JEFFERSON AVENUE	NY AST	Higher	926, 0.175, WNW
X265	CON EDISON	121 JEFFERSON AVE	RCRA NonGen / NLR, FINDS, ECHO	Higher	926, 0.175, WNW
X266	CON EDISON	121 JEFFERSON AVE	NY LEAD, NY MANIFEST	Higher	926, 0.175, WNW
X267	CON EDISON	121 JEFFERSON AVE	NJ MANIFEST	Higher	926, 0.175, WNW
AG268	CON EDISON SERVICE B	1253 ATLANTIC AVE FR	RCRA NonGen / NLR, FINDS	Higher	927, 0.176, South
AG269	CON EDISON	1253 ATLANTIC AVE FR	NY MANIFEST	Higher	927, 0.176, South
V270	1190 FULTON STREET	1190 FULTON STREET	NY NYC OER	Higher	945, 0.179, WSW
V271	1190 FULTON STREET	1190 FULTON STREET	NY VCP	Higher	945, 0.179, WSW
Y272	LIRR ATLANTIC AVENUE	S56-S55-S54 ON ATLAN	RCRA NonGen / NLR, NY MANIFEST	Higher	958, 0.181, South
AE273	CON ED	292 JEFFERSON AVE	NY MANIFEST	Lower	961, 0.182, NE

MAPPED SITES SUMMARY

Target Property Address:
475 NOSTRAND AVE., BROOKLYN, NY 11216
BROOKLYN, NY 11216

Click on Map ID to see full detail.

MAP ID	SITE NAME	ADDRESS	DATABASE ACRONYMS	RELATIVE ELEVATION	DIST (ft. & mi.) DIRECTION
AG274	CON EDISON MANHOLE:	1263 ATLANTIC AVE	RCRA NonGen / NLR	Higher	976, 0.185, South
AG275	CON EDISON	1263 ATLANTIC AVE	NY MANIFEST	Higher	976, 0.185, South
AF276	CON EDISON	224 PUTNAM AVE	NY MANIFEST	Higher	977, 0.185, NW
AF277	CON EDISON SERVICE B	224 PUTNAM AVE	RCRA NonGen / NLR, FINDS	Higher	977, 0.185, NW
AB278	CON EDISON	HERKIMER ST & HERKIM	RCRA NonGen / NLR	Higher	978, 0.185, SE
AB279	CON ED	HERKIMER ST & HERKIM	NY MANIFEST	Higher	978, 0.185, SE
AB280	CON EDISON	HERKIMER ST & HERKIM	NJ MANIFEST	Higher	978, 0.185, SE
Y281	CON EDISON - MANHOLE	ATLANTIC AVENUE AND	RCRA-LQG, NY MANIFEST, NJ MANIFEST	Higher	989, 0.187, South
AF282	CON EDISON	222 PUTNAM AVE	NY MANIFEST	Higher	989, 0.187, NW
AH283	NYCDEP	PERRY PL- ATLANTIC &	NY MANIFEST	Higher	991, 0.188, SW
AI284	1231 BEDFORD AVENUE	1231 BEDFORD AVENUE	NY AST	Higher	992, 0.188, West
AI285	NYCDEP	1215 BEDFORD AVE	NJ MANIFEST	Higher	1004, 0.190, West
AI286	NYCDEP	1215 BEDFORD AVE	RCRA NonGen / NLR, NY MANIFEST	Higher	1004, 0.190, West
AB287	P.S. 93 - BROOKLYN K	31 NEW YORK AVENUE	NY UST	Higher	1011, 0.191, SE
AB288	PUBLIC SCHOOL 93	31 NEW YORK AVE	RCRA-LQG, NY LEAD, NY MANIFEST	Higher	1011, 0.191, SE
AF289	CON EDISON SERVICE B	253 PUTNAM AVE	RCRA NonGen / NLR, FINDS, ECHO, NY MANIFEST	Higher	1022, 0.194, NW
AA290	CON EDISON	1403 FULTON ST	RCRA NonGen / NLR, FINDS, ECHO	Higher	1036, 0.196, ESE
AA291	CON EDISON	1403 FULTON ST	NJ MANIFEST	Higher	1036, 0.196, ESE
AJ292	CON ED	1205 BEDFORD AVE & H	NY MANIFEST	Higher	1039, 0.197, West
AK293	CON EDISON	202 HERKIMER ST	NY MANIFEST	Higher	1047, 0.198, SE
AE294	CON EDISON	293 JEFFERSON AVE	RCRA NonGen / NLR	Lower	1052, 0.199, NE
AE295	CON EDISON	293 JEFFERSON AVE	NJ MANIFEST	Lower	1052, 0.199, NE
AE296	CON EDISON	293 JEFFERSON AVE	NY MANIFEST	Lower	1052, 0.199, NE
297	252 REAR MADISON STR	252 MADISON STREET	NY AST	Lower	1056, 0.200, North
AL298	CON EDISON SERVICE B	1251 BEDFORD AVE	RCRA NonGen / NLR	Higher	1056, 0.200, WSW
AL299	CON EDISON	1253 BEDFORD AV	NY MANIFEST	Higher	1061, 0.201, WSW
AL300	CON EDISON SERVICE B	1253 BEDFORD AVE	RCRA NonGen / NLR, NY MANIFEST	Higher	1061, 0.201, WSW
AM301	216 PUTNAM AVE	210-216 PUTNAM AVENU	NY AST	Higher	1072, 0.203, NW
AN302	WOLF GOLD INC	43 MCDONOUGH STREET	NY AST	Higher	1074, 0.203, East
AL303	CON EDISON SERVICE B	1267 BEDFORD AVE	RCRA NonGen / NLR, NY MANIFEST	Higher	1088, 0.206, WSW
AG304	MHA REALTY CORPORATI	1306 ATLANTIC AVENUE	NY AST	Higher	1088, 0.206, South
AG305	1320 ATLANTIC REALTY	1320 ATLANTIC AVE	NY UST	Higher	1088, 0.206, South
AL306	CON EDISON SERVICE B	1269 BEDFORD AVE	RCRA NonGen / NLR, NY MANIFEST	Higher	1094, 0.207, WSW
AO307	CON EDISON	1409 FULTON ST	NY MANIFEST	Higher	1098, 0.208, ESE
AO308	CON EDISON	1409 FULTON ST	RCRA NonGen / NLR, FINDS, ECHO	Higher	1098, 0.208, ESE
AO309	CON EDISON	1409 FULTON ST	NJ MANIFEST	Higher	1098, 0.208, ESE
AL310	CON EDISON	HERKIMER ST & BEDFOR	RCRA NonGen / NLR, NY MANIFEST	Higher	1107, 0.210, WSW
AP311	CON EDISON SERVICE B	312 JEFFERSON AVE	RCRA NonGen / NLR, FINDS, ECHO, NY MANIFEST	Lower	1117, 0.212, NE
AN312	47 MCDONOUGH STREET	47 MCDONOUGH STREET	NY AST	Higher	1120, 0.212, East

MAPPED SITES SUMMARY

Target Property Address:
475 NOSTRAND AVE., BROOKLYN, NY 11216
BROOKLYN, NY 11216

Click on Map ID to see full detail.

MAP ID	SITE NAME	ADDRESS	DATABASE ACRONYMS	RELATIVE ELEVATION	DIST (ft. & mi.) DIRECTION
AQ313	CON EDISON	1315 ATLANTIC AVE FR	NY MANIFEST	Higher	1127, 0.213, SSE
AQ314	CON EDISON SERVICE B	1315 ATLANTIC AVE FR	RCRA NonGen / NLR	Higher	1127, 0.213, SSE
AH315	CLOCKERS	1163 ATLANTIC AVE	RCRA NonGen / NLR, FINDS, ECHO	Higher	1131, 0.214, SW
AG316	JONES RESIDENCE	563 NOSTRAND AVE	NY LTANKS	Higher	1140, 0.216, South
AR317	ATLANTIC PROPERTIES	1260 ATLANTIC AVE	RCRA-VSQG, NY MANIFEST	Higher	1141, 0.216, SSW
AQ318	LIRR ATLANTIC AVENUE	S53-S52 ON ATLANTIC	RCRA NonGen / NLR, NY MANIFEST	Higher	1147, 0.217, SSE
AO319	CON EDISON	1392 FULTON ST	RCRA NonGen / NLR, NY MANIFEST	Higher	1167, 0.221, ESE
AR320	CON EDISON MANHOLE:	1236 ATLANTIC AVE	RCRA NonGen / NLR, NY MANIFEST	Higher	1171, 0.222, SSW
AS321	CONCORD BAPTIST CHUR	833 MARCY AVENUE	NY AST	Higher	1172, 0.222, NNE
AO322	LOT 52,TAXBLOCK 1854	1413 FULTON STREET	NY E DESIGNATION, NY NYC OER	Higher	1176, 0.223, ESE
AH323	GASETERIA BEDFORD	1305 BEDFORD AVENUE	NY UST	Higher	1180, 0.223, SW
AT324	1283 BEDFORD	1285 BEDFORD AVE.	NY UST	Higher	1182, 0.224, SW
AT325	CON EDISON SERVICE B	1285 BEDFORD AVE	RCRA NonGen / NLR, NY MANIFEST	Higher	1182, 0.224, SW
AN326	CON EDISON SERVICE B	55 MCDONOUGH ST	RCRA NonGen / NLR, NY MANIFEST	Higher	1191, 0.226, East
AT327	CON EDISON SERVICE B	1293 BEDFORD AVE	RCRA NonGen / NLR, NY MANIFEST	Higher	1193, 0.226, SW
AU328	CON EDISON	1352 ATLANTIC AVE FR	NY MANIFEST	Higher	1194, 0.226, SSE
AU329	CON EDISON MANHOLE:	1352 ATLANTIC AVE FR	RCRA NonGen / NLR	Higher	1194, 0.226, SSE
AP330	CON EDISON	311 JEFFERSON AVE	NY MANIFEST	Lower	1200, 0.227, NE
AP331	CON EDISON SERVICE B	311 JEFFERSON AVE	RCRA NonGen / NLR	Lower	1200, 0.227, NE
AN332	CON EDISON	57 MACDONOUGH ST	NY MANIFEST	Higher	1209, 0.229, East
AN333	CON EDISON	57 MACDONOUGH ST	RCRA NonGen / NLR	Higher	1209, 0.229, East
AN334	CON EDISON	57 MACDONOUGH ST	NJ MANIFEST	Higher	1209, 0.229, East
AT335	NYS BEDFORD ARMORY	1322 BEDFORD AVENUE	NY UST, NY AST	Higher	1213, 0.230, SW
AV336	DUTCH CLEANERS	571 NOSTRAND AVE	NY DRYCLEANERS	Higher	1218, 0.231, South
AV337	ONE STAR CLEANERS	571 NOSTRAND AVE	RCRA-VSQG, ICIS, US AIRS, NY MANIFEST	Higher	1218, 0.231, South
AW338	CON EDISON	243 HERKIMER ST	NY MANIFEST	Higher	1219, 0.231, ESE
AW339	CON EDISON SERVICE B	243 HERKIMER ST	RCRA NonGen / NLR	Higher	1219, 0.231, ESE
AN340	CON EDISON	59 MACDONOUGH ST	NJ MANIFEST	Higher	1229, 0.233, East
AN341	CON EDISON	59 MACDONOUGH ST	RCRA NonGen / NLR	Higher	1229, 0.233, East
AN342	CON ED	59 MACDONOUGH ST	NY MANIFEST	Higher	1229, 0.233, East
AJ343	CON EDISON	44 HANCOCK ST	RCRA NonGen / NLR	Higher	1231, 0.233, West
AJ344	CON EDISON	44 HANCOCK ST	NJ MANIFEST	Higher	1231, 0.233, West
AL345	CON EDISON SERVICE B	1286 BEDFORD AVE	RCRA NonGen / NLR, NY MANIFEST	Higher	1231, 0.233, WSW
AM346	CON EDISON	219 PUTNAM AVE	RCRA NonGen / NLR, FINDS, ECHO	Higher	1233, 0.234, NW
AM347	CON EDISON	219 PUTNAM AVE	NJ MANIFEST	Higher	1233, 0.234, NW
AM348	CON EDISON	219 PUTNAM AVE	NY MANIFEST	Higher	1233, 0.234, NW
AS349	BOYS HS (OLD) - BROO	832 MARCY AVENUE	NY AST	Higher	1237, 0.234, NNE
AS350	NYC DOE - PS K458	832 MARCY AVE	RCRA-LQG, NY Spills, FINDS, ECHO, NY LEAD, NY...	Higher	1237, 0.234, NNE
AS351	NYC DEPT OF EDUCATIO	832 MARCY AVE	PA MANIFEST	Higher	1237, 0.234, NNE

MAPPED SITES SUMMARY

Target Property Address:
475 NOSTRAND AVE., BROOKLYN, NY 11216
BROOKLYN, NY 11216

Click on Map ID to see full detail.

MAP ID	SITE NAME	ADDRESS	DATABASE ACRONYMS	RELATIVE ELEVATION	DIST (ft. & mi.) DIRECTION
AW352	CON EDISON - SERVICE	247 HERKIMER ST	NY MANIFEST	Higher	1244, 0.236, ESE
AP353	CON EDISON	317 JEFFERSON AVE	NJ MANIFEST	Lower	1246, 0.236, NE
AP354	CON EDISON	317 JEFFERSON AVE	NY LEAD, NY MANIFEST	Lower	1246, 0.236, NE
AP355	CON EDISON	317 JEFFERSON AVE	RCRA NonGen / NLR, FINDS, ECHO	Lower	1246, 0.236, NE
AQ356	CON EDISON SERVICE B	60 NEW YORK AVE	RCRA NonGen / NLR, NY MANIFEST	Higher	1252, 0.237, SSE
AL357	CON EDISON - SERVICE	39 BREVOORT PLACE	RCRA-LQG	Higher	1252, 0.237, WSW
AL358	CON EDISON	39 BREVOORT PLACE	NY MANIFEST	Higher	1252, 0.237, WSW
AS359	CON EDISON	MADISON ST & MARCY A	NJ MANIFEST	Higher	1253, 0.237, NNE
AS360	CON EDISON - SERVICE	MARCY AVE & MADISON	NY MANIFEST	Higher	1253, 0.237, NNE
AS361	CON EDISON	MADISON ST & MARCY A	RCRA NonGen / NLR	Higher	1253, 0.237, NNE
AK362	CON ED	234 HERKIMER ST	NY MANIFEST	Higher	1262, 0.239, SE
AK363	CON EDISON	234 HERKIMER ST	PA MANIFEST	Higher	1262, 0.239, SE
AK364	CON EDISON	234 HERKIMER ST	NJ MANIFEST	Higher	1262, 0.239, SE
AK365	CON EDISON	234 HERKIMER ST	RCRA NonGen / NLR, FINDS, ECHO	Higher	1262, 0.239, SE
AU366	CON EDISON	1325 PACIFIC ST	NY MANIFEST	Higher	1272, 0.241, South
AT367	CON EDISON MANHOLE:	ATLANTIC AVE & BEDFO	RCRA NonGen / NLR, FINDS	Higher	1273, 0.241, SW
AR368	CON EDISON	1239 PACIFIC ST	NY MANIFEST	Higher	1273, 0.241, SSW
AQ369	CON EDISON SERVICE B	1339 ATLANTIC AVE FR	RCRA NonGen / NLR, NY MANIFEST	Higher	1274, 0.241, SE
370	CON EDISON SERVICE B	1345 ATLANTIC AVE FR	RCRA NonGen / NLR, NY MANIFEST	Higher	1274, 0.241, SE
AS371	CON EDISON	385 PUTNAM AVE	NY MANIFEST	Higher	1275, 0.241, NE
AX372	CON EDISON	29 SPENCER PL	NJ MANIFEST	Higher	1279, 0.242, West
AX373	CON EDISON	29 SPENCER PL	NY MANIFEST	Higher	1279, 0.242, West
AX374	CON EDISON	29 SPENCER PL	RCRA NonGen / NLR, FINDS, ECHO	Higher	1279, 0.242, West
AT375	CON EDISON SERVICE B	1214 ATLANTIC AVE	RCRA NonGen / NLR, NY MANIFEST	Higher	1280, 0.242, SW
AO376	CON EDISON	1427 FULTON ST	NJ MANIFEST	Higher	1285, 0.243, ESE
AO377	CON EDISON	1427 FULTON ST	RCRA NonGen / NLR, FINDS, ECHO	Higher	1285, 0.243, ESE
AO378	CON EDISON	1427 FULTON ST	NY MANIFEST	Higher	1285, 0.243, ESE
AO379	408 JAY/1427 FULTON	1427 FULTON/408 JAY	NY LTANKS	Higher	1287, 0.244, ESE
AT380	CITGO STATION	1143 ATLANTIC AVENUE	NY LTANKS, NY Spills	Higher	1288, 0.244, SW
AT381	BOLLA EM REALTY LLC	1143 ATLANTIC AVENUE	NY UST	Higher	1288, 0.244, SW
AT382	BOLLA EM REALTY LLC	1143 ATLANTIC AVE.	RCRA NonGen / NLR, FINDS, ECHO, NY MANIFEST	Higher	1288, 0.244, SW
AY383	1198 BEDFORD AVENUE	1198 BEDFORD AVENUE	NY UST	Higher	1291, 0.245, WNW
AY384	CON EDISON - SERVICE	1198 BEDFORD AVE	NY MANIFEST	Higher	1291, 0.245, WNW
AY385	CON EDISON - SERVICE	1198 BEDFORD AVE	RCRA-LQG	Higher	1291, 0.245, WNW
386	CON EDISON	396 PUTNAM	NY MANIFEST	Higher	1296, 0.245, NE
AQ387	VICTOR BRANFORD, INC	1380 ATLANTIC AVENUE	NY UST	Higher	1299, 0.246, SSE
AT388	CON EDISON	1307 BEDFORD AVE	NY MANIFEST	Higher	1301, 0.246, SW
AT389	NYNEX	ATLANTIC & BEDFORD	NY MANIFEST	Higher	1312, 0.248, SW
AT390	CON EDISON	FRONT OF 1309 BEDFOR	NY MANIFEST	Higher	1312, 0.248, SW

MAPPED SITES SUMMARY

Target Property Address:
475 NOSTRAND AVE., BROOKLYN, NY 11216
BROOKLYN, NY 11216

Click on Map ID to see full detail.

MAP ID	SITE NAME	ADDRESS	DATABASE ACRONYMS	RELATIVE ELEVATION	DIST (ft. & mi.) DIRECTION
AT391	CON EDISON	1309 BEDFORD AVE	NY MANIFEST	Higher	1312, 0.248, SW
AZ392	HPD HOUSE	1216 PACIFIC STREET	NY LTANKS	Higher	1423, 0.270, SSW
BA393	461-463 TOMPKINS AVE	461 TOMPKINS AVENUE	NY NYC OER	Lower	1430, 0.271, East
BA394	461-463 TOMPKINS AVE	461 TOMPKINS AVENUE	NY VCP	Lower	1430, 0.271, East
BB395	1426-1438 FULTON STR	1426 FULTON STREET	NY VCP	Higher	1444, 0.273, ESE
BB396	1426-1438 FULTON STR	1426 FULTON STREET	NY NYC OER	Higher	1444, 0.273, ESE
AX397	1146 FULTON STREET	1146 FULTON STREET	NY VCP	Higher	1476, 0.280, West
AX398	1146 FULTON STREET	1146 FULTON STREET	NY NYC OER	Higher	1476, 0.280, West
BC399	PSB #3	50 JEFFERSON AVE	NY LTANKS, NY Spills, NY LEAD	Higher	1559, 0.295, WNW
400	VACANT BUILDING	541 FRANKLIN AVE	NY LTANKS, NY Spills	Higher	1581, 0.299, WSW
AZ401	1131 DEAN STREET	1131 DEAN ST	NY LTANKS	Higher	1617, 0.306, SSW
402	1350 BEDFORD AVENUE	1350 BEDFORD AVENUE	NY NYC OER	Higher	1634, 0.309, SW
BC403	APT BUILDING TTF	34 JEFFERSON AVE	NY LTANKS, NY AST	Higher	1681, 0.318, WNW
BD404	62 BROOKLYN AVE.	62 BROOKLYN AVE	NY LTANKS	Higher	1698, 0.322, SE
BE405	583 FRANKLIN AVENUE	583 FRANKLIN AVENUE	NY VCP	Higher	1752, 0.332, SW
BE406	583 FRANKLIN AVENUE	583 FRANKLIN AVENUE	NY NYC OER	Higher	1752, 0.332, SW
BD407	NORTH ATLANTIC SERVI	1450 ATLANTIC AVENUE	NY LTANKS, NY UST, NY Spills	Higher	1757, 0.333, SE
408	1299-1303 DEAN STREE	HOUSING AND NRG	NY LTANKS	Higher	1764, 0.334, SSE
409	ARMSTRONG HOUSES	499 GATES AVENUE	NY LTANKS	Higher	1907, 0.361, NNE
410	1100-1106 FULTON STR	1106 FULTON STREET	NY NYC OER	Higher	1925, 0.365, West
BF411	ATLANTIC AUTO SALES	1120 ATLANTIC AVE	NY SWF/LF	Higher	1982, 0.375, WSW
BE412	592 FRANKLIN AVE	RESIDENTS	NY LTANKS	Higher	2004, 0.380, SW
413	MOBIL S/S	1097 BEDFORD AVENUE	NY LTANKS	Higher	2016, 0.382, NW
BF414	ATLANTIC BROOKLYN PR	1045 - 1065 ATLANTIC	NY BROWNFIELDS	Higher	2088, 0.395, WSW
BG415	DEAN FRANKLIN APARTM	608 FRANKLIN AVE	NY MANIFEST, NY NYC OER	Higher	2104, 0.398, SW
BG416	608-620 FRANKLIN AVE	608 FRANKLIN AVENUE	NY VCP	Higher	2104, 0.398, SW
417	WEINREICH RESIDENCE	651 SAINT MARKS AVE	NY LTANKS	Higher	2144, 0.406, SSW
BH418	208 LEXINGTON AVENUE	208 LEXINGTON AVENUE	NY LTANKS, NY Spills	Higher	2229, 0.422, NNW
BI419	696 ST MARKS AVE	696 ST MARKS AVE	NY LTANKS	Higher	2241, 0.424, South
BJ420	755 MARCY AVE	755 MARCY AVE	NY LTANKS	Higher	2245, 0.425, North
BG421	945 BERGEN STREET (F	945 BERGEN STREET	NY VCP	Higher	2259, 0.428, SW
BG422	945 BERGEN STREET LL	945 BERGEN ST	RCRA-LQG, NY MANIFEST, NJ MANIFEST, NY NYC OER	Higher	2259, 0.428, SW
BI423	UNKNOWN RESIDENCE	688 NOSTRAND AVE	NY LTANKS	Higher	2281, 0.432, South
424	SPILL NUMBER 9812863	259 LEXINGTON AVENUE	NY LTANKS	Higher	2287, 0.433, NNW
BK425	1068-1072 FULTON STR	1068 FULTON STREET	NY VCP	Higher	2325, 0.440, West
BK426	LOT 12,TAXBLOCK 2016	1068 FULTON STREET	NY E DESIGNATION, NY NYC OER	Higher	2325, 0.440, West
BJ427	ARMSTRONG HOUSING /	ARMSTRONG HOUSING	NY LTANKS	Higher	2330, 0.441, NNE
BL428	1104-1106 BEDFORD AV	1104 BEDFORD AVENUE	NY NYC OER	Higher	2351, 0.445, NW
BL429	1104-1106 BEDFORD AV	1104-1106 BEDFORD AV	NY SHWS	Higher	2351, 0.445, NW

MAPPED SITES SUMMARY

Target Property Address:
475 NOSTRAND AVE., BROOKLYN, NY 11216
BROOKLYN, NY 11216

Click on Map ID to see full detail.

MAP ID	SITE NAME	ADDRESS	DATABASE ACRONYMS	RELATIVE ELEVATION	DIST (ft. & mi.) DIRECTION
BL430	1104-1106 BEDFORD AV	1104 BEDFORD AVENUE	NY VCP	Higher	2351, 0.445, NW
431	CHURCH- 573 GATES AV	573 GATES AVENUE	NY LTANKS	Higher	2357, 0.446, NE
BI432	702 NOSTRAND AVENUE	702 NOSTRAND AVENUE	NY ENG CONTROLS, NY INST CONTROL	Higher	2363, 0.448, South
BI433	702 NOSTRAND AVENUE	702 NOSTRAND AVENUE	NY BROWNFIELDS	Higher	2363, 0.448, South
BI434	702 NOSTRAND AVENUE	702 NOSTRAND AVENUE	NY BROWNFIELDS	Higher	2363, 0.448, South
BH435	223 LEXINGTON AVE	223 LEXINGTON AVE	NY LTANKS	Higher	2364, 0.448, NNW
BM436	1516 FULTON STREET	1516 FULTON STREET	NY VCP	Higher	2377, 0.450, ESE
BM437	LOT 12,TAXBLOCK 1864	1516 FULTON STREET	NY E DESIGNATION, NY NYC OER	Higher	2377, 0.450, ESE
BJ438	ARMSTRONG II HOUSES	395 LEXINGTON AVE	NY LTANKS, NY Spills	Higher	2394, 0.453, NNE
BI439	ESTATE OF SAMUEL WIG	781 PROSPECT PLACE	NY LTANKS	Higher	2416, 0.458, South
440	RESIDENCE	65 KINGSTON AVE	NY LTANKS	Higher	2436, 0.461, ESE
BM441	CON EDISON	1520 FULTON ST	NY MANIFEST, NY NYC OER	Higher	2452, 0.464, ESE
BM442	1520 FULTON STREET	1520 FULTON STREET	NY VCP	Higher	2452, 0.464, ESE
BN443	LEFFERTS MANOR	130 LEFFERTS PLACE	NY LTANKS, NY Spills	Higher	2490, 0.472, West
444	123 QUINCY ST	123 QUINCY ST	NY LTANKS	Higher	2496, 0.473, NW
BN445	1015 ATLANTIC	1013-1015 ATLANTIC A	NY BROWNFIELDS	Higher	2506, 0.475, West
BN446	1007 ATLANTIC AVENUE	1007 ATLANTIC AVE	RCRA-LQG, FINDS, ECHO, NY E DESIGNATION, NY...	Higher	2589, 0.490, West
BN447	1007 ATLANTIC AVENUE	1007 ATLANTIC AVENUE	NY VCP	Higher	2589, 0.490, West
448	89 KINGSTON AV	89 KINGSTON AVE	NY LTANKS	Higher	2589, 0.490, SE
449	850 SAINT MARKS OWNE	850 SAINT MARKS AVE	NY LTANKS	Higher	2602, 0.493, SSE
450	RES.	852 PROSPECT PLACE	NY LTANKS	Higher	2614, 0.495, South
451	CLOSED-LACKOF RECENT	584 GATES AVENUE	NY LTANKS	Higher	2635, 0.499, NE
452	LOT 4,TAXBLOCK 1134	641 CLASSON AVENUE	NY LTANKS, NY E DESIGNATION	Higher	2640, 0.500, WSW
453	LOT 39,TAXBLOCK 1858	1555 FULTON STREET	NY E DESIGNATION, NY NYC OER	Higher	2669, 0.505, ESE
BO454	1043 FULTON STREET	1045 FULTON STREET	NY Spills, NY E DESIGNATION, NY NYC OER	Higher	2870, 0.544, West
455	CON EDISON	1010 PACIFIC ST	NY Spills, NY MANIFEST, NY NYC OER	Higher	2879, 0.545, WSW
BP456	MERAL BEDFORD LLC	1060 BEDFORD AVE	NY MANIFEST, NY NYC OER	Higher	2901, 0.549, NNW
BO457	1035 FULTON STREET	1035 FULTON STREET	NY NYC OER	Higher	3004, 0.569, West
BP458	1021 BEDFORD AVENUE	1021-1023 BEDFORD AV	NY NYC OER	Lower	3022, 0.572, NNW
459	LOT 80,TAXBLOCK 2019	963 ATLANTIC AVENUE	NY Spills, NY E DESIGNATION, NY NYC OER	Higher	3033, 0.574, West
BO460	1019-1033 FULTON STR	1033 FULTON STREET	NY NYC OER	Higher	3055, 0.579, West
461	705 FRANKLIN AVENUE	705 FRANKLIN AVENUE	NY NYC OER	Higher	3078, 0.583, SW
BP462	1044 BEDFORD AVENUE	1044 BEDFORD AVENUE	NY NYC OER	Lower	3123, 0.591, NNW
463	666 GREENE AVENUE	666 GREENE AVENUE	NY NYC OER	Higher	3253, 0.616, NE
BQ464	979 PACIFIC STREET	979 PACIFIC STREET	NY NYC OER	Higher	3296, 0.624, West
465	CONSTRUCTION SITE	683 MARCY AVE	NY Spills, NY NYC OER	Lower	3385, 0.641, North
BR466	LOT 56,TAXBLOCK 2018	929 ATLANTIC AVENUE	NY E DESIGNATION, NY NYC OER	Higher	3389, 0.642, West
BQ467	527 GRAND AVENUE	527 GRAND AVENUE	NY NYC OER	Higher	3399, 0.644, WSW
468	651 - 671 GATES AVEN	651 - 671 GATES AVEN	NY NYC OER	Higher	3426, 0.649, NE

MAPPED SITES SUMMARY

Target Property Address:
475 NOSTRAND AVE., BROOKLYN, NY 11216
BROOKLYN, NY 11216

Click on Map ID to see full detail.

MAP ID	SITE NAME	ADDRESS	DATABASE ACRONYMS	RELATIVE ELEVATION	DIST (ft. & mi.) DIRECTION
BR469	925 ATLANTIC AVENUE	925 ATLANTIC AVENUE	NY NYC OER	Higher	3443, 0.652, West
BR470	LOT 64,TAXBLOCK 2018	911 ATLANTIC AVENUE	NY E DESIGNATION, NY NYC OER	Higher	3586, 0.679, West
471	1499 BEDFORD LLC	1499 BEDFORD AVE	NY Spills, NY MANIFEST, NY NYC OER	Higher	3734, 0.707, SSW
472	LOT 2,TAXBLOCK 1763	223 SPENCER STREET	NY E DESIGNATION, NY NYC OER	Lower	3764, 0.713, NNW
473	767 BERGEN STREET -	767 BERGEN STREET	NY NYC OER	Higher	3823, 0.724, WSW
474	633 MARCY AVENUE	633 MARCY AVENUE	NY NYC OER	Lower	4021, 0.762, North
475	LOT 62,TAXBLOCK 2012	596 WASHINGTON AVENU	NY E DESIGNATION, NY NYC OER	Higher	4166, 0.789, West
476	531 WAVERLY AVENUE	531 WAVERLY AVENUE	NY NYC OER	Higher	4387, 0.831, West
477	LOT 30,TAXBLOCK 2011	882 FULTON STREET	NY E DESIGNATION, NY NYC OER	Higher	4563, 0.864, West
478	74 VERNON AVENUE	74 VERNON AVENUE	NY NYC OER	Lower	4616, 0.874, North
BS479	VERIZON NEW YORK INC	547 CLINTON AVENUE	NY LTANKS, NY TANKS, NY Spills, NY MANIFEST, NY...	Higher	4622, 0.875, West
BS480	829 ATLANTIC AVENUE	829 ATLANTIC AVENUE	NY NYC OER	Higher	4626, 0.876, West
481	802-806 MYRTLE AVENU	806 MYRTLE AVENUE	NY NYC OER	Lower	4841, 0.917, North
482	CON EDISON	840 ATLANTIC AVE	NY Spills, NY MANIFEST, NY NYC OER	Higher	4907, 0.929, West
483	650 - 658 MADISON ST	652 MADISON STREET	NY E DESIGNATION, NY NYC OER	Higher	4929, 0.934, ENE
484	723-733 MYRTLE AVENU	723-733 MYRTLE AVENU	NY NYC OER	Lower	4978, 0.943, NNW
485	840 FULTON LLC - C/O	840 FULTON ST	NY Spills, NY E DESIGNATION, NY MANIFEST, NY NYC...	Higher	4998, 0.947, West
BT486	CON EDISON SERVICE B	664 JEFFERSON AVE	RCRA NonGen / NLR, NY MANIFEST, NY NYC OER	Higher	5030, 0.953, ENE
487	550 VANDERBILT AVE (	540 VANDERBILT AVENU	NY NYC OER	Higher	5097, 0.965, West
488	922 MYRTLE AVENUE	922 MYRTLE AVENUE	NY Spills, NY NYC OER	Lower	5110, 0.968, NNE
489	667 MYRTLE AVENUE	667 MYRTLE AVENUE	NY NYC OER	Lower	5115, 0.969, NNW
490	901 MYRTLE AVE	901 MYRTLE AVENUE	NY NYC OER	Lower	5119, 0.970, North
BT491	LOT 54,TAXBLOCK 1651	695 JEFFERSON AVENUE	NY E DESIGNATION, NY NYC OER	Higher	5243, 0.993, ENE
492	948 MYRTLE AVENUE	948 MYRTLE AVENUE	NY NYC OER	Lower	5278, 1.000, NNE

EXECUTIVE SUMMARY

TARGET PROPERTY SEARCH RESULTS

The target property was identified in the following records. For more information on this property see page 9 of the attached EDR Radius Map report:

Site	Database(s)	EPA ID
NYC DOE ADULT TRAINI 475 NOSTRAND AVE BROOKLYN, NY 11101	RCRA-LQG EPA ID:: NYR000199935 NY MANIFEST EPA ID: NYR000199935	NYR000199935
NYC DOE ADULT TRAINI 475 NOSTRAND AVE BROOKLYN, NY 11216	FINDS Registry ID:: 110019794187 ECHO Registry ID: 110019794187	N/A
ADULT LRNG CTR (OLD 475 NOSTRAND AVENUE BROOKLYN, NY 11216	NY AST Database: AST, Date of Government Version: 09/06/2023 Facility Id: 2-601759	N/A

DATABASES WITH NO MAPPED SITES

No mapped sites were found in EDR's search of available ("reasonably ascertainable ") government records either on the target property or within the search radius around the target property for the following databases:

STANDARD ENVIRONMENTAL RECORDS

Lists of Federal NPL (Superfund) sites

NPL ---------- National Priority List
Proposed NPL ---------- Proposed National Priority List Sites
NPL LIENS ---------- Federal Superfund Liens

Lists of Federal Delisted NPL sites

Delisted NPL ---------- National Priority List Deletions

Lists of Federal sites subject to CERCLA removals and CERCLA orders

FEDERAL FACILITY ---------- Federal Facility Site Information listing
SEMS ---------- Superfund Enterprise Management System

Lists of Federal CERCLA sites with NFRAP

SEMS-ARCHIVE ---------- Superfund Enterprise Management System Archive

Lists of Federal RCRA facilities undergoing Corrective Action

CORRACTS ---------- Corrective Action Report

Lists of Federal RCRA TSD facilities

RCRA-TSDF ---------- RCRA - Treatment, Storage and Disposal

Federal institutional controls / engineering controls registries

LUCIS ---------- Land Use Control Information System
US ENG CONTROLS ---------- Engineering Controls Sites List
US INST CONTROLS ---------- Institutional Controls Sites List

Federal ERNS list

ERNS ---------- Emergency Response Notification System

Lists of state and tribal leaking storage tanks

INDIAN LUST ---------- Leaking Underground Storage Tanks on Indian Land
NY HIST LTANKS ---------- Listing of Leaking Storage Tanks

Lists of state and tribal registered storage tanks

FEMA UST ---------- Underground Storage Tank Listing
NY CBS UST ---------- Chemical Bulk Storage Database
NY MOSF UST ---------- Major Oil Storage Facilities Database
NY MOSF ---------- Major Oil Storage Facility Site Listing
NY CBS ---------- Chemical Bulk Storage Site Listing
NY CBS AST ---------- Chemical Bulk Storage Database
NY MOSF AST ---------- Major Oil Storage Facilities Database
INDIAN UST ---------- Underground Storage Tanks on Indian Land

State and tribal institutional control / engineering control registries

NY RES DECL ---------- Restrictive Declarations Listing

Lists of state and tribal voluntary cleanup sites

INDIAN VCP ---------- Voluntary Cleanup Priority Listing

Lists of state and tribal brownfield sites

NY ERP ---------- Environmental Restoration Program Listing

ADDITIONAL ENVIRONMENTAL RECORDS

Local Brownfield lists

US BROWNFIELDS ---------- A Listing of Brownfields Sites

Local Lists of Landfill / Solid Waste Disposal Sites

NY SWTIRE ---------- Registered Waste Tire Storage & Facility List

NY SWRCY Registered Recycling Facility List
INDIAN ODI Report on the Status of Open Dumps on Indian Lands
ODI Open Dump Inventory
DEBRIS REGION 9 Torres Martinez Reservation Illegal Dump Site Locations
IHS OPEN DUMPS Open Dumps on Indian Land

Local Lists of Hazardous waste / Contaminated Sites

US HIST CDL Delisted National Clandestine Laboratory Register
NY DEL SHWS Delisted Registry Sites
US CDL National Clandestine Laboratory Register

Local Lists of Registered Storage Tanks

NY HIST UST Historical Petroleum Bulk Storage Database
NY HIST AST Historical Petroleum Bulk Storage Database

Local Land Records

NY LIENS Spill Liens Information
LIENS 2 CERCLA Lien Information

Records of Emergency Release Reports

HMIRS Hazardous Materials Information Reporting System
NY Hist Spills SPILLS Database
NY SPILLS 90 SPILLS 90 data from FirstSearch
NY SPILLS 80 SPILLS 80 data from FirstSearch

Other Ascertainable Records

FUDS Formerly Used Defense Sites
DOD Department of Defense Sites
SCRD DRYCLEANERS State Coalition for Remediation of Drycleaners Listing
US FIN ASSUR Financial Assurance Information
EPA WATCH LIST EPA WATCH LIST
2020 COR ACTION 2020 Corrective Action Program List
TSCA Toxic Substances Control Act
TRIS Toxic Chemical Release Inventory System
SSTS Section 7 Tracking Systems
ROD Records Of Decision
RMP Risk Management Plans
RAATS RCRA Administrative Action Tracking System
PRP Potentially Responsible Parties
PADS PCB Activity Database System
FTTS FIFRA/ TSCA Tracking System - FIFRA (Federal Insecticide, Fungicide, & Rodenticide Act)/TSCA (Toxic Substances Control Act)
MLTS Material Licensing Tracking System
COAL ASH DOE Steam-Electric Plant Operation Data
COAL ASH EPA Coal Combustion Residues Surface Impoundments List
PCB TRANSFORMER PCB Transformer Registration Database
RADINFO Radiation Information Database
HIST FTTS FIFRA/TSCA Tracking System Administrative Case Listing
DOT OPS Incident and Accident Data
CONSENT Superfund (CERCLA) Consent Decrees

INDIAN RESERV Indian Reservations
FUSRAP Formerly Utilized Sites Remedial Action Program
UMTRA Uranium Mill Tailings Sites
LEAD SMELTERS Lead Smelter Sites
US MINES Mines Master Index File
MINES MRDS Mineral Resources Data System
ABANDONED MINES Abandoned Mines
DOCKET HWC Hazardous Waste Compliance Docket Listing
UXO Unexploded Ordnance Sites
FUELS PROGRAM EPA Fuels Program Registered Listing
PFAS NPL Superfund Sites with PFAS Detections Information
PFAS FEDERAL SITES Federal Sites PFAS Information
PFAS TSCA PFAS Manufacture and Imports Information
PFAS TRIS List of PFAS Added to the TRI
PFAS RCRA MANIFEST PFAS Transfers Identified In the RCRA Database Listing
PFAS ATSDR PFAS Contamination Site Location Listing
PFAS WQP Ambient Environmental Sampling for PFAS
PFAS NPDES Clean Water Act Discharge Monitoring Information
PFAS ECHO Facilities in Industries that May Be Handling PFAS Listing
PFAS ECHO FIRE TRAINING Facilities in Industries that May Be Handling PFAS Listing
PFAS PART 139 AIRPORT All Certified Part 139 Airports PFAS Information Listing
AQUEOUS FOAM NRC Aqueous Foam Related Incidents Listing
BIOSOLIDS ICIS-NPDES Biosolids Facility Data
NY PFAS PFAS Contamination Site Location Listing
NY AIRS Air Emissions Data
NY COAL ASH Coal Ash Disposal Site Listing
NY Financial Assurance Financial Assurance Information Listing
NY HSWDS Hazardous Substance Waste Disposal Site Inventory
NY SPDES State Pollutant Discharge Elimination System
NY VAPOR REOPENED Vapor Intrusion Legacy Site List
NY UIC Underground Injection Control Wells
NY COOLING TOWERS Registered Cooling Towers
NY MGP Manufactured Gas Plants Listing
NY ILI New York State Inactive Landfill Initiative

EDR HIGH RISK HISTORICAL RECORDS

EDR Exclusive Records

EDR MGP EDR Proprietary Manufactured Gas Plants

EDR RECOVERED GOVERNMENT ARCHIVES

Exclusive Recovered Govt. Archives

NY RGA HWS Recovered Government Archive State Hazardous Waste Facilities List
NY RGA LF Recovered Government Archive Solid Waste Facilities List

SURROUNDING SITES: SEARCH RESULTS

Surrounding sites were identified in the following databases.

EXECUTIVE SUMMARY

Elevations have been determined from the USGS Digital Elevation Model and should be evaluated on a relative (not an absolute) basis. Relative elevation information between sites of close proximity should be field verified. Sites with an elevation equal to or higher than the target property have been differentiated below from sites with an elevation lower than the target property.
Page numbers and map identification numbers refer to the EDR Radius Map report where detailed data on individual sites can be reviewed.

Sites listed in ***bold italics*** are in multiple databases.

Unmappable (orphan) sites are not considered in the foregoing analysis.

STANDARD ENVIRONMENTAL RECORDS

Lists of Federal RCRA generators

RCRA-LQG: RCRAInfo is EPA's comprehensive information system, providing access to data supporting the Resource Conservation and Recovery Act (RCRA) of 1976 and the Hazardous and Solid Waste Amendments (HSWA) of 1984. The database includes selective information on sites which generate, transport, store, treat and/or dispose of hazardous waste as defined by the Resource Conservation and Recovery Act (RCRA). Large quantity generators (LQGs) generate over 1,000 kilograms (kg) of hazardous waste, or over 1 kg of acutely hazardous waste per month.

A review of the RCRA-LQG list, as provided by EDR, and dated 12/04/2023 has revealed that there are 8 RCRA-LQG sites within approximately 0.25 miles of the target property.

Equal/Higher Elevation	Address	Direction / Distance	Map ID	Page
SUNSHINE CONSTRUCTIO EPA ID:: NYR000257733	517-523 NOSTRAND AVE	S 0 - 1/8 (0.116 mi.)	L157	303
CON EDISON - MANHOLE EPA ID:: NYP004183489	***ATLANTIC AVENUE AND***	***S 1/8 - 1/4 (0.187 mi.)***	***Y281***	***562***
PUBLIC SCHOOL 93 EPA ID:: NYR000011122	***31 NEW YORK AVE***	***SE 1/8 - 1/4 (0.191 mi.)***	***AB288***	***581***
NYC DOE - PS K458 EPA ID:: NYR000104893	***832 MARCY AVE***	***NNE 1/8 - 1/4 (0.234 mi.)***	***AS350***	***770***
CON EDISON - SERVICE EPA ID:: NYP004408829	39 BREVOORT PLACE	WSW 1/8 - 1/4 (0.237 mi.)	AL357	793
CON EDISON - SERVICE EPA ID:: NYP005025010	1198 BEDFORD AVE	WNW 1/8 - 1/4 (0.245 mi.)	AY385	872

Lower Elevation	Address	Direction / Distance	Map ID	Page
CON EDISON - MANHOLE EPA ID:: NYP004183083	OPP 177 HALSEY STREE	ENE 1/8 - 1/4 (0.132 mi.)	W194	360
CON EDISON - MANHOLE EPA ID:: NYP004410734	PUTNAM AVE AND NOSTR	NNW 1/8 - 1/4 (0.159 mi.)	AD234	460

RCRA-SQG: RCRAInfo is EPA's comprehensive information system, providing access to data supporting the Resource Conservation and Recovery Act (RCRA) of 1976 and the Hazardous and Solid Waste Amendments (HSWA) of 1984. The database includes selective information on sites which generate, transport, store, treat and/or dispose of hazardous waste as defined by the Resource Conservation and Recovery Act (RCRA). Small quantity generators (SQGs) generate between 100 kg and 1,000 kg of hazardous waste per month.

A review of the RCRA-SQG list, as provided by EDR, and dated 12/04/2023 has revealed that there are 2 RCRA-SQG sites within approximately 0.25 miles of the target property.

Equal/Higher Elevation	Address	Direction / Distance	Map ID	Page
NYCT NOSTRAND AVENUE EPA ID:: NYR000219717	NOSTRAND AVE & FULTO	SSW 0 - 1/8 (0.053 mi.)	C44	112

Lower Elevation	Address	Direction / Distance	Map ID	Page
NYC DEPT OF EDUCATIO EPA ID:: NYR000057646	***141 MACON ST***	***E 1/8 - 1/4 (0.159 mi.)***	***AC233***	***443***

RCRA-VSQG: RCRAInfo is EPA's comprehensive information system, providing access to data supporting the Resource Conservation and Recovery Act (RCRA) of 1976 and the Hazardous and Solid Waste Amendments (HSWA) of 1984. The database includes selective information on sites which generate, transport, store, treat and/or dispose of hazardous waste as defined by the Resource Conservation and Recovery Act (RCRA). Very small quantity generators (VSQGs) generate less than 100 kg of hazardous waste, or less than 1 kg of acutely hazardous waste per month.

A review of the RCRA-VSQG list, as provided by EDR, and dated 12/04/2023 has revealed that there are 4 RCRA-VSQG sites within approximately 0.25 miles of the target property.

Equal/Higher Elevation	Address	Direction / Distance	Map ID	Page
NEW YORK FRENCH CLEA EPA ID:: NYD981087828	***1349 FULTON ST***	***SE 0 - 1/8 (0.089 mi.)***	***G102***	***204***
CRYSTAL CLEANERS EPA ID:: NY0000590695	***1192 FULTON ST***	***WSW 1/8 - 1/4 (0.172 mi.)***	***V258***	***508***
ATLANTIC PROPERTIES EPA ID:: NYD080438484	***1260 ATLANTIC AVE***	***SSW 1/8 - 1/4 (0.216 mi.)***	***AR317***	***659***
ONE STAR CLEANERS EPA ID:: NYD981084999	***571 NOSTRAND AVE***	***S 1/8 - 1/4 (0.231 mi.)***	***AV337***	***734***

Lists of state- and tribal hazardous waste facilities

NY SHWS: The State Hazardous Waste Sites records are the states' equivalent to CERCLIS. These sites may or may not already be listed on the federal CERCLIS list. Priority sites planned for cleanup using state funds (state equivalent of Superfund) are identified along with sites where cleanup will be paid for by potentially responsible parties. The data come from the Department of Environmental Conservation's Inactive Hazardous waste Disposal Sites in New York State.

A review of the NY SHWS list, as provided by EDR, and dated 08/07/2023 has revealed that there are 2 NY SHWS sites within approximately 1 mile of the target property.

Equal/Higher Elevation	Address	Direction / Distance	Map ID	Page
517-523 NOSTRAND AVE	517-523 NOSTRAND AVE	S 0 - 1/8 (0.116 mi.)	L156	301

Site Code: 642303				
1104-1106 BEDFORD AV Site Code: 545384	1104-1106 BEDFORD AV	NW 1/4 - 1/2 (0.445 mi.)	BL429	956

Lists of state and tribal landfills and solid waste disposal facilities

NY SWF/LF: The Solid Waste Facilities/Landfill Sites records typically contain an inventory of solid waste disposal facilities or landfills in a particular state. The data come from the list.

A review of the NY SWF/LF list, as provided by EDR, and dated 06/26/2023 has revealed that there is 1 NY SWF/LF site within approximately 0.5 miles of the target property.

Equal/Higher Elevation	Address	Direction / Distance	Map ID	Page
ATLANTIC AUTO SALES	1120 ATLANTIC AVE	WSW 1/4 - 1/2 (0.375 mi.)	BF411	915

Lists of state and tribal leaking storage tanks

NY LTANKS: Leaking Storage Tank Incident Reports. These records contain an inventory of reported leaking storage tank incidents reported from 4/1/86 through the most recent update. They can be either leaking underground storage tanks or leaking aboveground storage tanks. The causes of the incidents are tank test failures, tank failures or tank overfills

A review of the NY LTANKS list, as provided by EDR, and dated 08/07/2023 has revealed that there are 41 NY LTANKS sites within approximately 0.5 miles of the target property.

Equal/Higher Elevation	Address	Direction / Distance	Map ID	Page
500 NORSTRAND AVE Site ID: 66341 Spill Number/Closed Date: 9706899 / 1997-12-31 Spill Date: 1997-09-09	***500 NOSTRAND AVENUE***	***W 0 - 1/8 (0.019 mi.)***	***A19***	***63***
SPILL NUMBER 0104978 Site ID: 255737 Spill Number/Closed Date: 0104978 / 2001-12-06 Spill Date: 2001-08-08	92 HERKIMER ST	SSW 1/8 - 1/4 (0.144 mi.)	Y209	396
6 MACDONOUGH ST/LERO Site ID: 170329 Spill Number/Closed Date: 9109353 / 1991-12-03 Spill Date: 1991-12-03	6 MACDONOUGH ST/LERO	ESE 1/8 - 1/4 (0.149 mi.)	AA217	415
PRIVATE RESIDENCE Site ID: 317962 Spill Number/Closed Date: 9514874 / 1996-02-21 Spill Date: 1996-02-20	1208 FULTON ST	WSW 1/8 - 1/4 (0.150 mi.)	V218	416
RESIDENCE Site ID: 236605 Spill Number/Closed Date: 0310575 / 2004-06-07 Spill Date: 2003-12-12	236 PUTNAM AVE	NW 1/8 - 1/4 (0.170 mi.)	AF252	493
1391 FULTON STREET	***1391 FULTON STREET***	***ESE 1/8 - 1/4 (0.174 mi.)***	***AA262***	***525***

Site ID: 99148
Site ID: 99149
Spill Number/Closed Date: 9305618 / 1995-09-05
Spill Number/Closed Date: 9315575 / 1993-09-21
Spill Date: 1993-08-05

JONES RESIDENCE	563 NOSTRAND AVE	S 1/8 - 1/4 (0.216 mi.)	AG316	658

Site ID: 184397
Spill Number/Closed Date: 0109941 / 2002-05-21
Spill Date: 2002-01-15

408 JAY/1427 FULTON	1427 FULTON/408 JAY	ESE 1/8 - 1/4 (0.244 mi.)	AO379	834

Site ID: 199039
Spill Number/Closed Date: 8909337 / 2003-02-12
Spill Date: 1989-12-23

CITGO STATION	***1143 ATLANTIC AVENUE***	***SW 1/8 - 1/4 (0.244 mi.)***	***AT380***	***835***

Site ID: 189676
Site ID: 256714
Site ID: 256715
Site ID: 256716
Spill Number/Closed Date: 9807751 / 2004-02-09
Spill Number/Closed Date: 8808500 / 2015-10-20
Spill Number/Closed Date: 8903292 / 1995-05-04
Spill Number/Closed Date: 8903335 / 1995-05-04
Spill Date: 1998-09-24
Spill Date: 1989-01-25
Spill Date: 1989-06-29

HPD HOUSE	1216 PACIFIC STREET	SSW 1/4 - 1/2 (0.270 mi.)	AZ392	887

Site ID: 148010
Site ID: 207729
Spill Number/Closed Date: 9208739 / 1992-10-29
Spill Number/Closed Date: 9611234 / 1996-12-11
Spill Date: 1992-10-29
Spill Date: 1996-12-11

PSB #3	***50 JEFFERSON AVE***	***WNW 1/4 - 1/2 (0.295 mi.)***	***BC399***	***892***

Site ID: 108015
Spill Number/Closed Date: 9809350 / 2003-10-09
Spill Date: 1998-10-26

VACANT BUILDING	***541 FRANKLIN AVE***	***WSW 1/4 - 1/2 (0.299 mi.)***	***400***	***897***

Site ID: 101188
Spill Number/Closed Date: 9811791 / 1999-03-12
Spill Date: 1998-12-18

1131 DEAN STREET	1131 DEAN ST	SSW 1/4 - 1/2 (0.306 mi.)	AZ401	899

Site ID: 146703
Spill Number/Closed Date: 9812475 / 1999-01-14
Spill Date: 1998-01-07

APT BUILDING TTF	***34 JEFFERSON AVE***	***WNW 1/4 - 1/2 (0.318 mi.)***	***BC403***	***901***

Site ID: 452979
Spill Number/Closed Date: 1105327 / 2011-09-15
Spill Date: 2011-08-10

62 BROOKLYN AVE.	62 BROOKLYN AVE	SE 1/4 - 1/2 (0.322 mi.)	BD404	904

Site ID: 165011
Spill Number/Closed Date: 9208697 / 1992-10-28
Spill Date: 1992-10-28

NORTH ATLANTIC SERVI	***1450 ATLANTIC AVENUE***	***SE 1/4 - 1/2 (0.333 mi.)***	***BD407***	***906***

Site ID: 145897 Spill Number/Closed Date: 9011588 / 1995-05-25 Spill Date: 1991-01-10				
1299-1303 DEAN STREE Site ID: 213121 Spill Number/Closed Date: 8703222 / 1987-07-21 Spill Date: 1987-07-21	HOUSING AND NRG	SSE 1/4 - 1/2 (0.334 mi.)	408	912
ARMSTRONG HOUSES Site ID: 65501 Spill Number/Closed Date: 9307591 / 1994-06-09 Spill Date: 1993-09-22	499 GATES AVENUE	NNE 1/4 - 1/2 (0.361 mi.)	409	913
592 FRANKLIN AVE Site ID: 212630 Spill Number/Closed Date: 9706260 / 1997-08-22 Spill Date: 1997-08-22	RESIDENTS	SW 1/4 - 1/2 (0.380 mi.)	BE412	916
MOBIL S/S Site ID: 135389 Spill Number/Closed Date: 9101731 / 1991-10-03 Spill Date: 1991-05-13	1097 BEDFORD AVENUE	NW 1/4 - 1/2 (0.382 mi.)	413	917
WEINREICH RESIDENCE Site ID: 353685 Spill Number/Closed Date: 0508146 / 2006-08-08 Spill Date: 2005-10-07	651 SAINT MARKS AVE	SSW 1/4 - 1/2 (0.406 mi.)	417	933
208 LEXINGTON AVENUE Site ID: 76825 Spill Number/Closed Date: 8710585 / 2003-02-18 Spill Date: 1988-03-17	***208 LEXINGTON AVENUE***	***NNW 1/4 - 1/2 (0.422 mi.)***	***BH418***	***937***
696 ST MARKS AVE Site ID: 264822 Spill Number/Closed Date: 9211133 / 2003-02-11 Spill Date: 1992-12-12	696 ST MARKS AVE	S 1/4 - 1/2 (0.424 mi.)	BI419	939
755 MARCY AVE Site ID: 256186 Spill Number/Closed Date: 9511793 / 1995-12-18 Spill Date: 1995-12-18	755 MARCY AVE	N 1/4 - 1/2 (0.425 mi.)	BJ420	940
UNKNOWN RESIDENCE Site ID: 491386 Spill Number/Closed Date: 1310534 / 2015-08-04 Spill Date: 2014-02-04	688 NOSTRAND AVE	S 1/4 - 1/2 (0.432 mi.)	BI423	950
SPILL NUMBER 9812863 Site ID: 254343 Spill Number/Closed Date: 9812863 / 1999-04-01 Spill Date: 1999-01-19	259 LEXINGTON AVENUE	NNW 1/4 - 1/2 (0.433 mi.)	424	952
ARMSTRONG HOUSING / Site ID: 202783 Spill Number/Closed Date: 8700165 / 1987-08-21 Spill Date: 1987-04-07	ARMSTRONG HOUSING	NNE 1/4 - 1/2 (0.441 mi.)	BJ427	955
CHURCH- 573 GATES AV Site ID: 213640 Spill Number/Closed Date: 8911966 / 1990-03-17 Spill Date: 1990-03-17	573 GATES AVENUE	NE 1/4 - 1/2 (0.446 mi.)	431	957
223 LEXINGTON AVE	223 LEXINGTON AVE	NNW 1/4 - 1/2 (0.448 mi.)	BH435	996

Site ID: 296385
Spill Number/Closed Date: 9509341 / 1995-11-10
Spill Date: 1995-10-26

ARMSTRONG II HOUSES	***395 LEXINGTON AVE***	***NNE 1/4 - 1/2 (0.453 mi.)***	***BJ438***	***999***
Site ID: 211151 Spill Number/Closed Date: 9608786 / 2005-03-08 Spill Date: 1996-10-15				
ESTATE OF SAMUEL WIG	781 PROSPECT PLACE	S 1/4 - 1/2 (0.458 mi.)	BI439	1002
Site ID: 385671 Spill Number/Closed Date: 0705370 / 2007-08-10 Spill Date: 2007-08-09				
RESIDENCE	65 KINGSTON AVE	ESE 1/4 - 1/2 (0.461 mi.)	440	1003
Site ID: 188848 Spill Number/Closed Date: 0311601 / 2004-10-29 Spill Date: 2004-01-14				
LEFFERTS MANOR	***130 LEFFERTS PLACE***	***W 1/4 - 1/2 (0.472 mi.)***	***BN443***	***1007***
Site ID: 291138 Spill Number/Closed Date: 0204332 / 2003-12-23 Spill Date: 2002-07-25				
123 QUINCY ST	123 QUINCY ST	NW 1/4 - 1/2 (0.473 mi.)	444	1009
Site ID: 95171 Spill Number/Closed Date: 9103964 / 1991-08-12 Spill Date: 1991-07-12				
89 KINGSTON AV	89 KINGSTON AVE	SE 1/4 - 1/2 (0.490 mi.)	448	1028
Site ID: 218433 Spill Number/Closed Date: 8900215 / 1989-04-07 Spill Date: 1989-04-07				
850 SAINT MARKS OWNE	850 SAINT MARKS AVE	SSE 1/4 - 1/2 (0.493 mi.)	449	1029
Site ID: 343993 Spill Number/Closed Date: 0500893 / 2005-10-18 Spill Date: 2005-04-21				
RES.	852 PROSPECT PLACE	S 1/4 - 1/2 (0.495 mi.)	450	1031
Site ID: 579213 Spill Number/Closed Date: 1808408 / 2018-12-28 Spill Date: 2018-11-07				
CLOSED-LACKOF RECENT	584 GATES AVENUE	NE 1/4 - 1/2 (0.499 mi.)	451	1032
Site ID: 289366 Spill Number/Closed Date: 9007162 / 2003-03-04 Spill Date: 1990-09-29				
LOT 4,TAXBLOCK 1134	***641 CLASSON AVENUE***	***WSW 1/4 - 1/2 (0.500 mi.)***	***452***	***1033***
Site ID: 171034 Spill Number/Closed Date: 9902093 / 2005-12-20 Spill Date: 1999-05-24				

Lower Elevation	**Address**	**Direction / Distance**	**Map ID**	**Page**
FARROW HOME	133 HALSEY STREET	NE 0 - 1/8 (0.025 mi.)	B21	68
Site ID: 354707 Spill Number/Closed Date: 0509001 / 2005-11-08 Spill Date: 2005-10-27				
462 NOSTRAND AVENUE	***462 NOSTRAND AVENUE***	***NNW 0 - 1/8 (0.095 mi.)***	***K118***	***243***

Site ID: 99778
Spill Number/Closed Date: 9412982 / 1994-12-29
Spill Date: 1994-12-29

Lists of state and tribal registered storage tanks

NY UST: The Underground Storage Tank database contains registered USTs. USTs are regulated under Subtitle I of the Resource Conservation and Recovery Act (RCRA). The data come from the Department of Environmental Conservation's Petroleum Bulk Storage (PBS) Database

A review of the NY UST list, as provided by EDR, has revealed that there are 11 NY UST sites within approximately 0.25 miles of the target property.

Equal/Higher Elevation	Address	Direction / Distance	Map ID	Page
CARVER FEDERAL SAVIN Database: UST, Date of Government Version: 09/06/2023	1281 FULTON STREET	SW 0 - 1/8 (0.049 mi.)	C36	100
FRIENDSHIP BAPTIST C Database: UST, Date of Government Version: 09/06/2023	92 HERKIMER STREET	SSW 1/8 - 1/4 (0.144 mi.)	Y207	389
P.S. 93 - BROOKLYN K Database: UST, Date of Government Version: 09/06/2023	31 NEW YORK AVENUE	SE 1/8 - 1/4 (0.191 mi.)	AB287	578
1320 ATLANTIC REALTY Database: UST, Date of Government Version: 09/06/2023	1320 ATLANTIC AVE	S 1/8 - 1/4 (0.206 mi.)	AG305	628
GASETERIA BEDFORD Database: UST, Date of Government Version: 09/06/2023	1305 BEDFORD AVENUE	SW 1/8 - 1/4 (0.223 mi.)	AH323	688
1283 BEDFORD Database: UST, Date of Government Version: 09/06/2023	1285 BEDFORD AVE.	SW 1/8 - 1/4 (0.224 mi.)	AT324	691
NYS BEDFORD ARMORY Database: UST, Date of Government Version: 09/06/2023	***1322 BEDFORD AVENUE***	***SW 1/8 - 1/4 (0.230 mi.)***	***AT335***	***718***
BOLLA EM REALTY LLC Database: UST, Date of Government Version: 09/06/2023	1143 ATLANTIC AVENUE	SW 1/8 - 1/4 (0.244 mi.)	AT381	858
1198 BEDFORD AVENUE Database: UST, Date of Government Version: 09/06/2023	1198 BEDFORD AVENUE	WNW 1/8 - 1/4 (0.245 mi.)	AY383	870
VICTOR BRANFORD, INC Database: UST, Date of Government Version: 09/06/2023	1380 ATLANTIC AVENUE	SSE 1/8 - 1/4 (0.246 mi.)	AQ387	875

Lower Elevation	Address	Direction / Distance	Map ID	Page
THE RENAISSANCE Database: UST, Date of Government Version: 09/06/2023	480 NOSTRAND AVENUE	NNW 0 - 1/8 (0.078 mi.)	K90	185

NY AST: The Aboveground Storage Tank database contains registered ASTs. The data come from the Department of Environmental Conservation's Petroleum Bulk Storage (PBS) Database.

A review of the NY AST list, as provided by EDR, has revealed that there are 23 NY AST sites within approximately 0.25 miles of the target property.

Equal/Higher Elevation	Address	Direction / Distance	Map ID	Page
ALHAMBRA ASSOCIATES, Database: AST, Date of Government Version: 09/06/2023	500 NOSTRAND AVENUE	W 0 - 1/8 (0.019 mi.)	A18	61

Facility Id: 2-603152

2 MACON STREET ASSOC	2 MACON STREET	WSW 0 - 1/8 (0.076 mi.)	I84	173
Database: AST, Date of Government Version: 09/06/2023 Facility Id: 2-612435				
MARCY AVENUE	944 MARCY AVENUE	ESE 0 - 1/8 (0.103 mi.)	G125	254
Database: AST, Date of Government Version: 09/06/2023 Facility Id: 2-466719				
57 HERKIMER ST	57 HERKIMER STREET	SW 0 - 1/8 (0.121 mi.)	S169	320
Database: AST, Date of Government Version: 09/06/2023 Facility Id: 2-603697				
R.CHRISTOPHER BRAMWE	136 HERKIMER STREET	S 1/8 - 1/4 (0.126 mi.)	186	345
Database: AST, Date of Government Version: 09/06/2023 Facility Id: 2-609618				
SHEFFIELD BUILDING	1368 FULTON STREET	ESE 1/8 - 1/4 (0.134 mi.)	R198	367
Database: AST, Date of Government Version: 09/06/2023 Facility Id: 2-608489				
RESTORATION ANNEX	20 NEW YORK AVENUE	SE 1/8 - 1/4 (0.158 mi.)	AB231	438
Database: AST, Date of Government Version: 09/06/2023 Facility Id: 2-608488				
121 JEFFERSON AVE	121 JEFFERSON AVENUE	WNW 1/8 - 1/4 (0.175 mi.)	X264	531
Database: AST, Date of Government Version: 09/06/2023 Facility Id: 2-608369				
1231 BEDFORD AVENUE	1231 BEDFORD AVENUE	W 1/8 - 1/4 (0.188 mi.)	AI284	572
Database: AST, Date of Government Version: 09/06/2023 Facility Id: 2-046191				
216 PUTNAM AVE	210-216 PUTNAM AVENU	NW 1/8 - 1/4 (0.203 mi.)	AM301	618
Database: AST, Date of Government Version: 09/06/2023 Facility Id: 2-289914				
WOLF GOLD INC	43 MCDONOUGH STREET	E 1/8 - 1/4 (0.203 mi.)	AN302	620
Database: AST, Date of Government Version: 09/06/2023 Facility Id: 2-608571				
MHA REALTY CORPORATI	1306 ATLANTIC AVENUE	S 1/8 - 1/4 (0.206 mi.)	AG304	626
Database: AST, Date of Government Version: 09/06/2023 Facility Id: 2-603237				
47 MCDONOUGH STREET	47 MCDONOUGH STREET	E 1/8 - 1/4 (0.212 mi.)	AN312	648
Database: AST, Date of Government Version: 09/06/2023 Facility Id: 2-608570				
CONCORD BAPTIST CHUR	833 MARCY AVENUE	NNE 1/8 - 1/4 (0.222 mi.)	AS321	685
Database: AST, Date of Government Version: 09/06/2023 Facility Id: 2-606674				
NYS BEDFORD ARMORY	***1322 BEDFORD AVENUE***	***SW 1/8 - 1/4 (0.230 mi.)***	***AT335***	***718***
Database: AST, Date of Government Version: 09/06/2023 Facility Id: 2-392006				
BOYS HS (OLD) - BROO	832 MARCY AVENUE	NNE 1/8 - 1/4 (0.234 mi.)	AS349	767
Database: AST, Date of Government Version: 09/06/2023 Facility Id: 2-606322				

Lower Elevation	Address	Direction / Distance	Map ID	Page
16 FAMILY APARTMENT	227 HANCOCK ST	NE 0 - 1/8 (0.116 mi.)	M154	298
Database: AST, Date of Government Version: 09/06/2023				

Facility Id: 2-322598

233 HANCOCK ST REALT Database: AST, Date of Government Version: 09/06/2023 Facility Id: 2-084999	231 HANCOCK STREET	NE 0 - 1/8 (0.122 mi.)	M171	322
9-11 MAC DONOUGH STR Database: AST, Date of Government Version: 09/06/2023 Facility Id: 2-466808	9/11 MAC DONOUGH STR	ESE 1/8 - 1/4 (0.147 mi.)	P213	399
BSD JOSHUA HDFC Database: AST, Date of Government Version: 09/06/2023 Facility Id: 2-610992	300 PUTNAM AVENUE	N 1/8 - 1/4 (0.147 mi.)	Z215	409
I.S. 258 - BROOKLYN Database: AST, Date of Government Version: 09/06/2023 Facility Id: 2-354287	141 MACON STREET	E 1/8 - 1/4 (0.159 mi.)	AC232	440
ZT 299-303 PUTNAM, L Database: AST, Date of Government Version: 09/06/2023 Facility Id: 2-279552	299-303 PUTNAM AVE	N 1/8 - 1/4 (0.171 mi.)	AD256	502
252 REAR MADISON STR Database: AST, Date of Government Version: 09/06/2023 Facility Id: 2-613084	252 MADISON STREET	N 1/8 - 1/4 (0.200 mi.)	297	609

State and tribal institutional control / engineering control registries

NY ENG CONTROLS: Environmental Remediation sites that have engineering controls in place.

A review of the NY ENG CONTROLS list, as provided by EDR, and dated 08/07/2023 has revealed that there is 1 NY ENG CONTROLS site within approximately 0.5 miles of the target property.

Equal/Higher Elevation	Address	Direction / Distance	Map ID	Page
702 NOSTRAND AVENUE Site Code: 565005	***702 NOSTRAND AVENUE***	***S 1/4 - 1/2 (0.448 mi.)***	***BI432***	***958***

Environmental Remediation sites that have institutional controls in place.

A review of the NY INST CONTROL list, as provided by EDR, and dated 08/07/2023 has revealed that there is 1 NY INST CONTROL site within approximately 0.5 miles of the target property.

Equal/Higher Elevation	Address	Direction / Distance	Map ID	Page
702 NOSTRAND AVENUE Site Code: 565005	***702 NOSTRAND AVENUE***	***S 1/4 - 1/2 (0.448 mi.)***	***BI432***	***958***

Lists of state and tribal voluntary cleanup sites

NY VCP: Voluntary Cleanup Agreements. The voluntary remedial program uses private monies to get contaminated sites remediated to levels allowing for the sites' productive use. The program covers virtually any kind of site and contamination.

A review of the NY VCP list, as provided by EDR, has revealed that there are 14 NY VCP sites within

approximately 0.5 miles of the target property.

Equal/Higher Elevation	Address	Direction / Distance	Map ID	Page
1328 FULTON STREET F Database: VCP NYC, Date of Government Version: 09/05/2023	1328 FULTON STREET	SE 0 - 1/8 (0.093 mi.)	N112	236
1225 ATLANTIC AVENUE Database: VCP NYC, Date of Government Version: 09/05/2023	1225 ATLANTIC AVENUE	SSW 1/8 - 1/4 (0.170 mi.)	Y254	498
1190 FULTON STREET Database: VCP NYC, Date of Government Version: 09/05/2023	1190 FULTON STREET	WSW 1/8 - 1/4 (0.179 mi.)	V271	544
1426-1438 FULTON STR Database: VCP NYC, Date of Government Version: 09/05/2023	1426 FULTON STREET	ESE 1/4 - 1/2 (0.273 mi.)	BB395	890
1146 FULTON STREET Database: VCP NYC, Date of Government Version: 09/05/2023	1146 FULTON STREET	W 1/4 - 1/2 (0.280 mi.)	AX397	891
583 FRANKLIN AVENUE Database: VCP NYC, Date of Government Version: 09/05/2023	583 FRANKLIN AVENUE	SW 1/4 - 1/2 (0.332 mi.)	BE405	905
608-620 FRANKLIN AVE Database: VCP NYC, Date of Government Version: 09/05/2023	608 FRANKLIN AVENUE	SW 1/4 - 1/2 (0.398 mi.)	BG416	933
945 BERGEN STREET (F Database: VCP NYC, Date of Government Version: 09/05/2023	945 BERGEN STREET	SW 1/4 - 1/2 (0.428 mi.)	BG421	941
1068-1072 FULTON STR Database: VCP NYC, Date of Government Version: 09/05/2023	1068 FULTON STREET	W 1/4 - 1/2 (0.440 mi.)	BK425	953
1104-1106 BEDFORD AV Database: VCP NYC, Date of Government Version: 09/05/2023	1104 BEDFORD AVENUE	NW 1/4 - 1/2 (0.445 mi.)	BL430	957
1516 FULTON STREET Database: VCP NYC, Date of Government Version: 09/05/2023	1516 FULTON STREET	ESE 1/4 - 1/2 (0.450 mi.)	BM436	998
1520 FULTON STREET Database: VCP NYC, Date of Government Version: 09/05/2023	1520 FULTON STREET	ESE 1/4 - 1/2 (0.464 mi.)	BM442	1006
1007 ATLANTIC AVENUE Database: VCP NYC, Date of Government Version: 09/05/2023	1007 ATLANTIC AVENUE	W 1/4 - 1/2 (0.490 mi.)	BN447	1028

Lower Elevation	Address	Direction / Distance	Map ID	Page
461-463 TOMPKINS AVE Database: VCP NYC, Date of Government Version: 09/05/2023	461 TOMPKINS AVENUE	E 1/4 - 1/2 (0.271 mi.)	BA394	889

Lists of state and tribal brownfield sites

NY BROWNFIELDS: Brownfields Site List

A review of the NY BROWNFIELDS list, as provided by EDR, and dated 08/07/2023 has revealed that there are 4 NY BROWNFIELDS sites within approximately 0.5 miles of the target property.

Equal/Higher Elevation	Address	Direction / Distance	Map ID	Page
ATLANTIC BROOKLYN PR Site Code: 598940	1045 - 1065 ATLANTIC	WSW 1/4 - 1/2 (0.395 mi.)	BF414	918
702 NOSTRAND AVENUE Site Code: 581584	702 NOSTRAND AVENUE	S 1/4 - 1/2 (0.448 mi.)	BI433	991
702 NOSTRAND AVENUE	702 NOSTRAND AVENUE	S 1/4 - 1/2 (0.448 mi.)	BI434	993

Site Code: 565005				
1015 ATLANTIC Site Code: 585865	1013-1015 ATLANTIC A	W 1/4 - 1/2 (0.475 mi.)	BN445	1010

ADDITIONAL ENVIRONMENTAL RECORDS

Records of Emergency Release Reports

NY Spills: Data collected on spills reported to NYSDEC. is required by one or more of the following: Article 12 of the Navigation Law, 6 NYCRR Section 613.8 (from PBS regs), or 6 NYCRR Section 595.2 (from CBS regs). It includes spills active as of April 1, 1986, as well as spills occurring since this date.

A review of the NY Spills list, as provided by EDR, and dated 08/07/2023 has revealed that there are 33 NY Spills sites within approximately 0.125 miles of the target property.

Equal/Higher Elevation	Address	Direction / Distance	Map ID	Page
500 NORSTRAND AVE Spill Number/Closed Date: 9706894 / 1997-12-31 Site ID: 224210 Spill Date: 1997-09-10	***500 NOSTRAND AVENUE***	***W 0 - 1/8 (0.019 mi.)***	***A19***	***63***
SUBWAY RESTAURANT Spill Number/Closed Date: 0408678 / 2005-04-29 Site ID: 333415 Spill Date: 2004-11-05	36 MACON STREET	SSW 0 - 1/8 (0.022 mi.)	A20	66
KFC Spill Number/Closed Date: 0709996 / 2007-12-20 Site ID: 391192 Spill Date: 2007-12-18	495 NOSTRAND AVE	SSW 0 - 1/8 (0.042 mi.)	C26	84
COMMERCIAL PROPERTY Spill Number/Closed Date: 0612474 / 2017-03-08 Site ID: 377339 Spill Date: 2007-02-15	1289 FULTON STREET	SSW 0 - 1/8 (0.045 mi.)	C33	95
1281 FULTON ST Spill Number/Closed Date: 9612662 / 2010-01-13 Site ID: 121850 Spill Date: 1997-01-23	1281 FULTON ST	SW 0 - 1/8 (0.049 mi.)	C37	102
RESIDENCE Spill Number/Closed Date: 0107043 / 2001-11-20 Site ID: 199940 Spill Date: 2001-10-04	65 HALSEY ST	WNW 0 - 1/8 (0.070 mi.)	E74	158
PVT DWELLING Spill Number/Closed Date: 0908423 / 2014-11-06 Site ID: 421023 Spill Date: 2009-10-27	3 ARLINGTON PLACE	W 0 - 1/8 (0.071 mi.)	E75	159
IN THE CONTAINER Spill Number/Closed Date: 1701676 / 2017-05-22 Site ID: 548762 Spill Date: 2017-05-20	1341 FULTON STREET	SE 0 - 1/8 (0.075 mi.)	G81	170
944 MARCY AVE	***944 MARCY AVE***	***ESE 0 - 1/8 (0.103 mi.)***	***G126***	***256***

Spill Number/Closed Date: 9510176 / 1995-11-14
Site ID: 285101
Spill Date: 1995-11-14

TM 788	HERKIMER ST & NOXON	S 0 - 1/8 (0.105 mi.)	L132	267
Spill Number/Closed Date: 0105353 / 2001-10-12 Site ID: 268594 Spill Date: 2001-08-17				
77 HERKIMER ST	77 HERKIMER ST	SW 0 - 1/8 (0.106 mi.)	L134	268
Spill Number/Closed Date: 8910860 / 1995-06-20 Site ID: 292732 Spill Date: 1990-02-14				
145 HERKIMER ST	145 HERKIMER ST	SSE 0 - 1/8 (0.106 mi.)	N135	269
Spill Number/Closed Date: 0001087 / 2003-03-21 Spill Number/Closed Date: 9412046 / 2008-10-02 Site ID: 142445 Site ID: 142446 Spill Date: 2000-04-27 Spill Date: 1994-12-09				
50 HALSEY ST	50 HALSEY ST	W 0 - 1/8 (0.107 mi.)	Q137	275
Spill Number/Closed Date: 9107314 / 1995-06-20 Site ID: 295651 Spill Date: 1991-10-08				
RESIDENCE	147 HERKIMER ST	SSE 0 - 1/8 (0.107 mi.)	N138	276
Spill Number/Closed Date: 0812013 / 2009-03-10 Site ID: 409618 Spill Date: 2009-02-04				
SB 19864	1367 FULTON ST	ESE 0 - 1/8 (0.116 mi.)	G159	306
Spill Number/Closed Date: 9904337 / 1999-10-21 Site ID: 237809 Spill Date: 1999-07-13				
CON EDISON TRANSFORM	FULTON AVENUE AND NE	SE 0 - 1/8 (0.118 mi.)	R160	307
Spill Number/Closed Date: 1401559 / 2014-07-08 Site ID: 494847 Spill Date: 2014-05-14				

Lower Elevation	Address	Direction / Distance	Map ID	Page
130 HALSEY ST	130 HALSEY ST	ENE 0 - 1/8 (0.014 mi.)	A6	23
Spill Number/Closed Date: 9612887 / 2003-02-24 Site ID: 218845 Spill Date: 1997-01-30				
MATHIEU RESIDENCE	123A HALSEY STREET	NNE 0 - 1/8 (0.018 mi.)	A9	26
Spill Number/Closed Date: 0908339 / 2016-01-13 Site ID: 420935 Spill Date: 2009-10-23				
RESIDENTIAL	107A HALSEY ST	NNW 0 - 1/8 (0.018 mi.)	A10	48
Spill Number/Closed Date: 2206191 / 2022-11-17 Site ID: 643418 Spill Date: 2022-10-18				
SPILL NUMBER 0012431	178 HANCOCK ST	NNE 0 - 1/8 (0.044 mi.)	B32	94
Spill Number/Closed Date: 0012431 / 2001-08-17				

Site ID: 276454 Spill Date: 2001-02-20				
IFO 184 HANCOCK ST Spill Number/Closed Date: 0011839 / 2001-02-27 Site ID: 96658 Spill Date: 2001-02-02	184 HANCOCK ST	NNE 0 - 1/8 (0.047 mi.)	B35	98
SB20585 Spill Number/Closed Date: 0011841 / 2001-02-27 Site ID: 281582 Spill Date: 2001-02-02	190 HANCOCK ST	NE 0 - 1/8 (0.053 mi.)	B47	118
SERVICE BOX 20586 Spill Number/Closed Date: 0011847 / 2001-02-27 Site ID: 125506 Spill Date: 2001-02-02	200 HANCOCK ST	NE 0 - 1/8 (0.064 mi.)	B54	131
157 HALSEY ST Spill Number/Closed Date: 9809762 / 2002-03-20 Site ID: 105187 Spill Date: 1998-11-03	157 HALSEY ST	ENE 0 - 1/8 (0.070 mi.)	B73	157
RAY BIGGS RESIDENCE Spill Number/Closed Date: 9313437 / 1996-11-22 Site ID: 133763 Spill Date: 1994-02-07	189 HANCOCK ST	NNE 0 - 1/8 (0.072 mi.)	J78	168
HORSEFORD RESIDENCE Spill Number/Closed Date: 0911029 / 2010-01-13 Site ID: 423805 Spill Date: 2010-01-12	164 HALSEY ST	ENE 0 - 1/8 (0.075 mi.)	H82	171
SERVICE BOX 20570 Spill Number/Closed Date: 0005165 / 2001-10-25 Site ID: 202478 Spill Date: 2000-07-31	129 HANCOCK ST	NW 0 - 1/8 (0.085 mi.)	K95	195
RESIDENCE Spill Number/Closed Date: 9912532 / 2005-10-04 Site ID: 238875 Spill Date: 2000-01-29	205 HANCOCK ST	NNE 0 - 1/8 (0.085 mi.)	J96	196
LOUIS FREEMAN Spill Number/Closed Date: 0111141 / 2005-08-12 Site ID: 123931 Spill Date: 2002-02-23	163A HALSEY ST	ENE 0 - 1/8 (0.087 mi.)	H100	202
462 NOSTRAND AVENUE Spill Number/Closed Date: 9414243 / 1995-01-27 Site ID: 99779 Spill Date: 1995-01-27	***462 NOSTRAND AVENUE***	***NNW 0 - 1/8 (0.095 mi.)***	***K118***	***243***
SERVICEBOX 21368 Spill Number/Closed Date: 0005355 / 2001-11-08 Site ID: 327738 Spill Date: 2000-08-04	172 JEFFERSON AVE	NW 0 - 1/8 (0.105 mi.)	K130	265
MANHOLE 3239 Spill Number/Closed Date: 0510726 / 2007-05-03 Site ID: 356756 Spill Date: 2005-12-11	MARCY AVE / HALSEY S	ENE 0 - 1/8 (0.111 mi.)	H149	294
195 JEFFERSON AVENUE	195 JEFFERSON AVE	N 0 - 1/8 (0.112 mi.)	O151	297

Spill Number/Closed Date: 9003070 / 1990-06-15
Site ID: 322568
Spill Date: 1990-06-15

Other Ascertainable Records

RCRA NonGen / NLR: RCRAInfo is EPA's comprehensive information system, providing access to data supporting the Resource Conservation and Recovery Act (RCRA) of 1976 and the Hazardous and Solid Waste Amendments (HSWA) of 1984. The database includes selective information on sites which generate, transport, store, treat and/or dispose of hazardous waste as defined by the Resource Conservation and Recovery Act (RCRA). Non-Generators do not presently generate hazardous waste.

A review of the RCRA NonGen / NLR list, as provided by EDR, and dated 12/04/2023 has revealed that there are 105 RCRA NonGen / NLR sites within approximately 0.25 miles of the target property.

Equal/Higher Elevation	Address	Direction / Distance	Map ID	Page
CON EDISON SERVICE B EPA ID:: NYP004312930	***506 NOSTRAND AVE***	***SW 0 - 1/8 (0.014 mi.)***	***A5***	***19***
CON EDISON EPA ID:: NYP004816383	38 MACON ST	SSW 0 - 1/8 (0.018 mi.)	A16	57
NOMIS FRENCH CLEANER EPA ID:: NYD987022613	***485 NOSTRAND AVE***	***SSW 0 - 1/8 (0.028 mi.)***	***C22***	***69***
CON EDISON SERVICE B EPA ID:: NYP004572657	***81 HALSEY ST***	***WNW 0 - 1/8 (0.043 mi.)***	***E29***	***88***
CON EDISON EPA ID:: NYP004770947	FULTON ST & NOSTRAND	SSW 0 - 1/8 (0.053 mi.)	C39	104
CON EDISON EPA ID:: NYP004771077	FULTON ST & NOSTRAND	SSW 0 - 1/8 (0.053 mi.)	C40	106
CON EDISON EPA ID:: NYP004735130	***NOSTRAND AVE & FULTO***	***SSW 0 - 1/8 (0.053 mi.)***	***C46***	***116***
CON EDISON EPA ID:: NYP004724647	***1270 FULTON ST***	***SSW 0 - 1/8 (0.064 mi.)***	***C56***	***134***
CON EDISON SERVICE B EPA ID:: NYP004308912	***1263 FULTON ST SB198***	***SW 0 - 1/8 (0.072 mi.)***	***I77***	***164***
CON EDISON SERVICE B EPA ID:: NYP004420212	***97 HERKIMER ST***	***SSW 0 - 1/8 (0.092 mi.)***	***L110***	***233***
CON EDISON EPA ID:: NYP004812851	***121 HANCOCK ST***	***NW 0 - 1/8 (0.095 mi.)***	***K113***	***237***
CON EDISON SERVICE B EPA ID:: NYP004561437	85 HERKIMER ST	SSW 0 - 1/8 (0.099 mi.)	L121	249
CON EDISON SERVICE B EPA ID:: NYP004420188	***137 HERKIMER ST***	***SSE 0 - 1/8 (0.103 mi.)***	***N127***	***259***
CON EDISON EPA ID:: NYP004773511	***175 HERKIMER ST***	***SSE 0 - 1/8 (0.120 mi.)***	***N163***	***310***
CON EDISON SERVICE B EPA ID:: NYP004566071	***42 HALSEY ST***	***W 0 - 1/8 (0.121 mi.)***	***Q167***	***316***
CON EDISON	177 HERKIMER ST SB28	SE 0 - 1/8 (0.122 mi.)	N172	324

EPA ID:: NYP004763769				
CON EDISON	***177 HERKIMER ST SB28***	***SE 0 - 1/8 (0.122 mi.)***	***N174***	***328***
EPA ID:: NYP004763751				
CON EDISON SERVICE B	***37 HALSEY ST***	***W 0 - 1/8 (0.122 mi.)***	***Q178***	***334***
EPA ID:: NYP004566055				
CON EDISON SERVICE B	***1237 FULTON ST SB 19***	***WSW 1/8 - 1/4 (0.131 mi.)***	***V191***	***353***
EPA ID:: NYP004308862				
CON EDISON SERVICE B	***151 JEFFERSON AVE***	***NW 1/8 - 1/4 (0.141 mi.)***	***U203***	***377***
EPA ID:: NYP004311528				
CON EDISON SERVICE B	***89 HANCOCK ST***	***WNW 1/8 - 1/4 (0.143 mi.)***	***X204***	***381***
EPA ID:: NYP004312369				
CON EDISON SERVICE B	***80 HANCOCK ST***	***WNW 1/8 - 1/4 (0.143 mi.)***	***X206***	***385***
EPA ID:: NYP004312443				
CON EDISON	***92 HERKIMER ST***	***SSW 1/8 - 1/4 (0.144 mi.)***	***Y208***	***391***
EPA ID:: NYP004182945				
CON EDISON SERVICE B	***35 HERKIMER ST***	***SW 1/8 - 1/4 (0.148 mi.)***	***S216***	***411***
EPA ID:: NYP004420204				
CON EDISON SERVICE B	***22 HALSEY ST***	***W 1/8 - 1/4 (0.152 mi.)***	***Q219***	***417***
EPA ID:: NYP004429338				
CON EDISON	***HERKIMER ST & NEW YO***	***SE 1/8 - 1/4 (0.153 mi.)***	***AB221***	***421***
EPA ID:: NYP004835357				
CON EDISON	***81 HANCOCK ST***	***WNW 1/8 - 1/4 (0.156 mi.)***	***X227***	***431***
EPA ID:: NYP004805693				
CON EDISON	***543 NOSTRAND AVE***	***S 1/8 - 1/4 (0.161 mi.)***	***Y237***	***466***
EPA ID:: NYP004740882				
CON EDISON SERVICE B	38 HERKIMER ST	SW 1/8 - 1/4 (0.163 mi.)	S242	475
EPA ID:: NYP004564662				
CON EDISON	13 E NEW YORK AVE	SE 1/8 - 1/4 (0.166 mi.)	AB244	478
EPA ID:: NYP004830168				
CON EDISON	18 MACDONOUGH ST	ESE 1/8 - 1/4 (0.168 mi.)	AA247	484
EPA ID:: NYP004804985				
CON EDISON SERVICE B	***1237 ATLANTIC AVE***	***SSW 1/8 - 1/4 (0.169 mi.)***	***Y250***	***489***
EPA ID:: NYP004422739				
DON CARLO ENVIRONMEN	1225 ATLANTIC AVE	SSW 1/8 - 1/4 (0.170 mi.)	Y253	495
EPA ID:: NYR000159988				
CON EDISON SERVICE B	***1225 ATLANTIC AVE***	***SSW 1/8 - 1/4 (0.170 mi.)***	***Y255***	***498***
EPA ID:: NYP004422747				
CON EDISON	***1213 ATLANTIC AVE***	***SSW 1/8 - 1/4 (0.174 mi.)***	***Y263***	***527***
EPA ID:: NYP004159604				
CON EDISON	***121 JEFFERSON AVE***	***WNW 1/8 - 1/4 (0.175 mi.)***	***X265***	***533***
EPA ID:: NYP004736195				
CON EDISON SERVICE B	***1253 ATLANTIC AVE FR***	***S 1/8 - 1/4 (0.176 mi.)***	***AG268***	***539***
EPA ID:: NYP004487971				
LIRR ATLANTIC AVENUE	***S56-S55-S54 ON ATLAN***	***S 1/8 - 1/4 (0.181 mi.)***	***Y272***	***544***
EPA ID:: NY0000078824				
CON EDISON MANHOLE:	1263 ATLANTIC AVE	S 1/8 - 1/4 (0.185 mi.)	AG274	550

EPA ID:: NYP004560843				
CON EDISON SERVICE B EPA ID:: NYP004564688	***224 PUTNAM AVE***	***NW 1/8 - 1/4 (0.185 mi.)***	***AF277***	***555***
CON EDISON EPA ID:: NYP004832644	HERKIMER ST & HERKIM	SE 1/8 - 1/4 (0.185 mi.)	AB278	558
NYCDEP EPA ID:: NYP003662897	***1215 BEDFORD AVE***	***W 1/8 - 1/4 (0.190 mi.)***	***AI286***	***575***
CON EDISON SERVICE B EPA ID:: NYP004309324	***253 PUTNAM AVE***	***NW 1/8 - 1/4 (0.194 mi.)***	***AF289***	***594***
CON EDISON EPA ID:: NYP004880833	***1403 FULTON ST***	***ESE 1/8 - 1/4 (0.196 mi.)***	***AA290***	***598***
CON EDISON SERVICE B EPA ID:: NYP004521266	1251 BEDFORD AVE	WSW 1/8 - 1/4 (0.200 mi.)	AL298	611
CON EDISON SERVICE B EPA ID:: NYP004413126	***1253 BEDFORD AVE***	***WSW 1/8 - 1/4 (0.201 mi.)***	***AL300***	***615***
CON EDISON SERVICE B EPA ID:: NYP004426664	***1267 BEDFORD AVE***	***WSW 1/8 - 1/4 (0.206 mi.)***	***AL303***	***622***
CON EDISON SERVICE B EPA ID:: NYP004412151	***1269 BEDFORD AVE***	***WSW 1/8 - 1/4 (0.207 mi.)***	***AL306***	***633***
CON EDISON EPA ID:: NYP004791877	***1409 FULTON ST***	***ESE 1/8 - 1/4 (0.208 mi.)***	***AO308***	***638***
CON EDISON EPA ID:: NYP004187001	***HERKIMER ST & BEDFOR***	***WSW 1/8 - 1/4 (0.210 mi.)***	***AL310***	***641***
CON EDISON SERVICE B EPA ID:: NYP004483434	1315 ATLANTIC AVE FR	SSE 1/8 - 1/4 (0.213 mi.)	AQ314	652
CLOCKERS EPA ID:: NY0000379040	***1163 ATLANTIC AVE***	***SW 1/8 - 1/4 (0.214 mi.)***	***AH315***	***654***
LIRR ATLANTIC AVENUE EPA ID:: NY0000078816	***S53-S52 ON ATLANTIC***	***SSE 1/8 - 1/4 (0.217 mi.)***	***AQ318***	***673***
CON EDISON EPA ID:: NYP004210969	***1392 FULTON ST***	***ESE 1/8 - 1/4 (0.221 mi.)***	***AO319***	***677***
CON EDISON MANHOLE: EPA ID:: NYP004426839	***1236 ATLANTIC AVE***	***SSW 1/8 - 1/4 (0.222 mi.)***	***AR320***	***682***
CON EDISON SERVICE B EPA ID:: NYP004412144	***1285 BEDFORD AVE***	***SW 1/8 - 1/4 (0.224 mi.)***	***AT325***	***695***
CON EDISON SERVICE B EPA ID:: NYP004413118	***55 MCDONOUGH ST***	***E 1/8 - 1/4 (0.226 mi.)***	***AN326***	***699***
CON EDISON SERVICE B EPA ID:: NYP004412169	***1293 BEDFORD AVE***	***SW 1/8 - 1/4 (0.226 mi.)***	***AT327***	***702***
CON EDISON MANHOLE: EPA ID:: NYP004486221	1352 ATLANTIC AVE FR	SSE 1/8 - 1/4 (0.226 mi.)	AU329	708
CON EDISON EPA ID:: NYP004782660	57 MACDONOUGH ST	E 1/8 - 1/4 (0.229 mi.)	AN333	715
CON EDISON SERVICE B EPA ID:: NYP004465944	243 HERKIMER ST	ESE 1/8 - 1/4 (0.231 mi.)	AW339	749
CON EDISON	59 MACDONOUGH ST	E 1/8 - 1/4 (0.233 mi.)	AN341	752

EPA ID:: NYP004826994				
CON EDISON EPA ID:: NYP004880916	44 HANCOCK ST	W 1/8 - 1/4 (0.233 mi.)	AJ343	756
CON EDISON SERVICE B EPA ID:: NYP004412177	***1286 BEDFORD AVE***	***WSW 1/8 - 1/4 (0.233 mi.)***	***AL345***	***759***
CON EDISON EPA ID:: NYP004801783	***219 PUTNAM AVE***	***NW 1/8 - 1/4 (0.234 mi.)***	***AM346***	***762***
CON EDISON SERVICE B EPA ID:: NYP004391223	***60 NEW YORK AVE***	***SSE 1/8 - 1/4 (0.237 mi.)***	***AQ356***	***790***
CON EDISON EPA ID:: NYP004729489	MADISON ST & MARCY A	NNE 1/8 - 1/4 (0.237 mi.)	AS361	799
CON EDISON EPA ID:: NYP004832636	***234 HERKIMER ST***	***SE 1/8 - 1/4 (0.239 mi.)***	***AK365***	***804***
CON EDISON MANHOLE: EPA ID:: NYP004486288	***ATLANTIC AVE & BEDFO***	***SW 1/8 - 1/4 (0.241 mi.)***	***AT367***	***808***
CON EDISON SERVICE B EPA ID:: NYP004483376	***1339 ATLANTIC AVE FR***	***SE 1/8 - 1/4 (0.241 mi.)***	***AQ369***	***812***
CON EDISON SERVICE B EPA ID:: NYP004483368	***1345 ATLANTIC AVE FR***	***SE 1/8 - 1/4 (0.241 mi.)***	***370***	***815***
CON EDISON EPA ID:: NYP004737243	***29 SPENCER PL***	***W 1/8 - 1/4 (0.242 mi.)***	***AX374***	***823***
CON EDISON SERVICE B EPA ID:: NYP004422770	***1214 ATLANTIC AVE***	***SW 1/8 - 1/4 (0.242 mi.)***	***AT375***	***825***
CON EDISON EPA ID:: NYP004727053	***1427 FULTON ST***	***ESE 1/8 - 1/4 (0.243 mi.)***	***AO377***	***830***
BOLLA EM REALTY LLC EPA ID:: NYR000078808	***1143 ATLANTIC AVE.***	***SW 1/8 - 1/4 (0.244 mi.)***	***AT382***	***864***

Lower Elevation	Address	Direction / Distance	Map ID	Page
BELL ATLANTIC-NY EPA ID:: NYP000936252	***NOSTRAND AVE/HALSEY***	***WNW 0 - 1/8 (0.009 mi.)***	***A4***	***17***
CON EDISON EPA ID:: NYP004782652	***119 HALSEY ST***	***NNE 0 - 1/8 (0.018 mi.)***	***A12***	***50***
CON EDISON SERVICE B EPA ID:: NYP004564167	158 HANCOCK ST	NNW 0 - 1/8 (0.044 mi.)	F31	92
CON EDISON MANHOLE: EPA ID:: NYP004373619	***HANCOCK ST & NOSTRAN***	***NNW 0 - 1/8 (0.058 mi.)***	***F49***	***120***
CON EDISON MANHOLE: EPA ID:: NYP004373627	***HANCOCK ST & NOSTRAN***	***NNW 0 - 1/8 (0.058 mi.)***	***F50***	***123***
CON EDISON EPA ID:: NYP004818003	***156 HALSEY ST***	***ENE 0 - 1/8 (0.060 mi.)***	***B53***	***129***
CON EDISON EPA ID:: NYP004783023	***160 HALSEY ST***	***ENE 0 - 1/8 (0.068 mi.)***	***H65***	***143***
CON EDISON SERVICE B EPA ID:: NYP004309845	***175 HANCOCK ST***	***N 0 - 1/8 (0.069 mi.)***	***F67***	***146***
CON EDISON	***181 HANCOCK ST***	***NNE 0 - 1/8 (0.069 mi.)***	***F70***	***152***

EPA ID:: NYP004734463				
CON EDISON SERVICE B EPA ID:: NYP004311056	***492 NOSTRAND AVE***	***NW 0 - 1/8 (0.071 mi.)***	***F76***	***160***
CON EDISON EPA ID:: NYP004782587	***137 HANCOCK ST***	***NW 0 - 1/8 (0.077 mi.)***	***K87***	***181***
CON EDISON SERVICE B EPA ID:: NYP004571519	102 MACON ST	E 0 - 1/8 (0.084 mi.)	G94	193
CON EDISON EPA ID:: NYP004359246	***111 MACON ST***	***E 0 - 1/8 (0.087 mi.)***	***H99***	***199***
CON EDISON EPA ID:: NYP004882029	218 HANCOCK AVE	NE 0 - 1/8 (0.091 mi.)	M107	229
CON EDISON SERVICE B EPA ID:: NYP004312450	***204 JEFFERSON AVE***	***N 0 - 1/8 (0.096 mi.)***	***O120***	***245***
CON EDISON SERVICE B EPA ID:: NYP004311544	***170 JEFFERSON AVE***	***NW 0 - 1/8 (0.106 mi.)***	***K136***	***272***
CON EDISON MANHOLE: EPA ID:: NYP004303731	***230 HANCOCK ST***	***ENE 0 - 1/8 (0.110 mi.)***	***M143***	***280***
CON EDISON EPA ID:: NYP004880882	MACON ST & MARCY AVE	E 0 - 1/8 (0.110 mi.)	P146	288
CON EDISON EPA ID:: NYP004759106	***MACON ST & MARCY AVE***	***E 0 - 1/8 (0.110 mi.)***	***P147***	***290***
CON EDISON SERVICE B EPA ID:: NYP004413993	***258 JEFFERSON AVE***	***NE 0 - 1/8 (0.123 mi.)***	***T182***	***340***
CON EDISON EPA ID:: NYP004748216	***118 MACON ST***	***E 1/8 - 1/4 (0.129 mi.)***	***P189***	***350***
CON EDISON EPA ID:: NYP004759114	***120 MACON ST***	***E 1/8 - 1/4 (0.132 mi.)***	***P197***	***365***
CON EDISON EPA ID:: NYP004799649	238 HANCOCK ST	ENE 1/8 - 1/4 (0.138 mi.)	W201	373
CON EDISON EPA ID:: NYP004829465	276 JEFFERSON AVE	NE 1/8 - 1/4 (0.158 mi.)	T228	433
CON EDISON EPA ID:: NYP004809020	278 JEFFERSON AVE	NE 1/8 - 1/4 (0.161 mi.)	AE240	471
CON EDISON EPA ID:: NYP004787198	***323 PUTNAM AVE***	***N 1/8 - 1/4 (0.173 mi.)***	***Z260***	***521***
CON EDISON EPA ID:: NYP004844136	293 JEFFERSON AVE	NE 1/8 - 1/4 (0.199 mi.)	AE294	604
CON EDISON SERVICE B EPA ID:: NYP004326609	***312 JEFFERSON AVE***	***NE 1/8 - 1/4 (0.212 mi.)***	***AP311***	***645***
CON EDISON SERVICE B EPA ID:: NYP004488219	311 JEFFERSON AVE	NE 1/8 - 1/4 (0.227 mi.)	AP331	711
CON EDISON EPA ID:: NYP004799276	***317 JEFFERSON AVE***	***NE 1/8 - 1/4 (0.236 mi.)***	***AP355***	***787***

EXECUTIVE SUMMARY

NY DRYCLEANERS: A listing of all registered drycleaning facilities.

A review of the NY DRYCLEANERS list, as provided by EDR, and dated 06/08/2023 has revealed that there are 4 NY DRYCLEANERS sites within approximately 0.25 miles of the target property.

Equal/Higher Elevation	Address	Direction / Distance	Map ID	Page
NOMIS FRENCH CLEANER Facility Id: 2-6104-00806	485 NOSTRAND AVENUE	SSW 0 - 1/8 (0.028 mi.)	C23	82
NY FRENCH CLEANERS Facility Id: 2-6104-01010	1349 FULTON ST	SE 0 - 1/8 (0.089 mi.)	G105	223
CRYSTAL FRENCH CLEAN Facility Id: 2-6104-00334	1192 FULTON ST	WSW 1/8 - 1/4 (0.172 mi.)	V257	504
DUTCH CLEANERS Facility Id: 2-6104-00384	571 NOSTRAND AVE	S 1/8 - 1/4 (0.231 mi.)	AV336	722

NY E DESIGNATION: Lots designation with an ?E? on the Zoning Maps of the City of New York for potential hazardous material contamination, air and/or noise quality impacts.

A review of the NY E DESIGNATION list, as provided by EDR, and dated 07/26/2023 has revealed that there are 38 NY E DESIGNATION sites within approximately 0.125 miles of the target property.

Equal/Higher Elevation	Address	Direction / Distance	Map ID	Page
LOT 53,TAXBLOCK 1849	1299 FULTON STREET	SSE 0 - 1/8 (0.035 mi.)	D25	83
LOT 51,TAXBLOCK 1849	1303 FULTON STREET	S 0 - 1/8 (0.047 mi.)	C34	98
LOT 47,TAXBLOCK 1849	1307 FULTON STREET	SSE 0 - 1/8 (0.049 mi.)	C38	104
LOT 39,TAXBLOCK 1849	1329 FULTON STREET	SE 0 - 1/8 (0.058 mi.)	D48	119
LOT 51,TAXBLOCK 1860	1274 FULTON STREET	SSW 0 - 1/8 (0.066 mi.)	C58	138
LOT 49,TAXBLOCK 1860	1272 FULTON STREET	SSW 0 - 1/8 (0.067 mi.)	C60	138
LOT 53,TAXBLOCK 1860	1276 FULTON STREET	SSW 0 - 1/8 (0.067 mi.)	C61	139
LOT 47,TAXBLOCK 1860	1266 FULTON STREET	SSW 0 - 1/8 (0.069 mi.)	C66	146
LOT 1,TAXBLOCK 1861	1288 FULTON STREET	S 0 - 1/8 (0.069 mi.)	C69	151
LOT 5,TAXBLOCK 1861	1290 FULTON STREET	S 0 - 1/8 (0.072 mi.)	D79	169
LOT 9,TAXBLOCK 1861	1298 FULTON STREET	S 0 - 1/8 (0.074 mi.)	D80	169
LOT 40,TAXBLOCK 1860	1250 FULTON STREET	SW 0 - 1/8 (0.076 mi.)	I83	172
LOT 50,TAXBLOCK 1850	1343 FULTON STREET	SE 0 - 1/8 (0.080 mi.)	G91	187
LOT 49,TAXBLOCK 1850	1345 FULTON STREET	SE 0 - 1/8 (0.083 mi.)	G92	188
LOT 48,TAXBLOCK 1850	1347 FULTON STREET	SE 0 - 1/8 (0.086 mi.)	G97	197
LOT 37,TAXBLOCK 1860	1242 FULTON STREET	SW 0 - 1/8 (0.088 mi.)	I101	204
LOT 47,TAXBLOCK 1850	1349 FULTON STREET	SE 0 - 1/8 (0.089 mi.)	G104	222
LOT 56,TAXBLOCK 1860	554 NOSTRAND AVENUE	SSW 0 - 1/8 (0.090 mi.)	L106	229
LOT 46,TAXBLOCK 1850	1351 FULTON STREET	SE 0 - 1/8 (0.092 mi.)	G109	232
LOT 45,TAXBLOCK 1850	1353 FULTON STREET	SE 0 - 1/8 (0.095 mi.)	G116	242
LOT 71,TAXBLOCK 1861	113 HERKIMER STREET	S 0 - 1/8 (0.095 mi.)	L117	242
LOT 45,TAXBLOCK 1842	1249 FULTON STREET	WSW 0 - 1/8 (0.099 mi.)	I123	253
LOT 34,TAXBLOCK 1860	1234 FULTON STREET	SW 0 - 1/8 (0.103 mi.)	I124	253
LOT 41,TAXBLOCK 1850	1359 FULTON STREET	ESE 0 - 1/8 (0.105 mi.)	G131	266
LOT 33,TAXBLOCK 1860	1232 FULTON STREET	SW 0 - 1/8 (0.106 mi.)	I133	268
LOT 119,TAXBLOCK 186	1320 FULTON STREET	SE 0 - 1/8 (0.108 mi.)	G139	278
LOT 32,TAXBLOCK 1860	1230 FULTON STREET	SW 0 - 1/8 (0.109 mi.)	I141	279
LOT 40,TAXBLOCK 1850	1363 FULTON STREET	ESE 0 - 1/8 (0.110 mi.)	G142	280
LOT 47,TAXBLOCK 1842	***1245 FULTON STREET***	***WSW 0 - 1/8 (0.111 mi.)***	***I150***	***296***
LOT 39,TAXBLOCK 1850	1365 FULTON STREET	ESE 0 - 1/8 (0.113 mi.)	G152	298
LOT 55,TAXBLOCK 1865	556 NOSTRAND AVENUE	SSW 0 - 1/8 (0.115 mi.)	L153	298
LOT 18,TAXBLOCK 1867	517 NOSTRAND AVENUE	S 0 - 1/8 (0.116 mi.)	L155	301

Equal/Higher Elevation	Address	Direction / Distance	Map ID	Page
LOT 38,TAXBLOCK 1850	1367 FULTON STREET	ESE 0 - 1/8 (0.116 mi.)	G158	305
LOT 17,TAXBLOCK 1867	519 NOSTRAND AVENUE	S 0 - 1/8 (0.119 mi.)	L161	308
LOT 37,TAXBLOCK 1850	1369 FULTON STREET	ESE 0 - 1/8 (0.121 mi.)	R170	322
LOT 16,TAXBLOCK 1867	521 NOSTRAND AVENUE	S 0 - 1/8 (0.123 mi.)	L180	338
LOT 50,TAXBLOCK 1842	1239 FULTON STREET	WSW 0 - 1/8 (0.124 mi.)	Q184	344
LOT 36,TAXBLOCK 1850	1371 FULTON STREET	ESE 0 - 1/8 (0.125 mi.)	R185	344

NY MANIFEST: Manifest is a document that lists and tracks hazardous waste from the generator through transporters to a TSD facility.

A review of the NY MANIFEST list, as provided by EDR, and dated 12/31/2019 has revealed that there are 143 NY MANIFEST sites within approximately 0.25 miles of the target property.

Equal/Higher Elevation	Address	Direction / Distance	Map ID	Page
CON EDISON SERVICE B EPA ID: NYP004312930	***506 NOSTRAND AVE***	***SW 0 - 1/8 (0.014 mi.)***	***A5***	***19***
CON EDISON EPA ID: NYP004535597	FO 508 NOSTRAND AVE	SW 0 - 1/8 (0.016 mi.)	A7	24
CON ED EPA ID: NYP004816383	38 MACON ST	SSW 0 - 1/8 (0.018 mi.)	A15	55
NOMIS FRENCH CLEANER EPA ID: NYD987022613	***485 NOSTRAND AVE***	***SSW 0 - 1/8 (0.028 mi.)***	***C22***	***69***
CON EDISON EPA ID: NYP004572657	81 HALSEY ST	WNW 0 - 1/8 (0.043 mi.)	E27	85
CON EDISON EPA ID: NYP004585055	81 HALSEY ST	WNW 0 - 1/8 (0.043 mi.)	E28	86
CON EDISON EPA ID: NYP004771077	FULTON ST & NOSTRAND	SSW 0 - 1/8 (0.053 mi.)	C41	108
CON EDISON EPA ID: NYP004770947	FULTON ST & NOSTRAND	SSW 0 - 1/8 (0.053 mi.)	C43	111
CON EDISON EPA ID: NYP004724647	1270 FULTON ST	SSW 0 - 1/8 (0.064 mi.)	C57	136
CON EDISON EPA ID: NYP004600219	17 VERONA PL	ESE 0 - 1/8 (0.067 mi.)	G62	139
CON EDISON EPA ID: NYP004686663	1288 FULTON ST	S 0 - 1/8 (0.069 mi.)	C68	150
CON EDISON SERVICE B EPA ID: NYP004308912	***1263 FULTON ST SB198***	***SW 0 - 1/8 (0.072 mi.)***	***I77***	***164***
CON EDISON EPA ID: NYP004678140 EPA ID: NYP004686598 EPA ID: NYP004653960 EPA ID: NYP004609582	1302 FULTON ST	SSE 0 - 1/8 (0.077 mi.)	D85	175
NEW YORK FRENCH CLEA EPA ID: NYD981087828	***1349 FULTON ST***	***SE 0 - 1/8 (0.089 mi.)***	***G102***	***204***
CON EDISON SERVICE B	***97 HERKIMER ST***	***SSW 0 - 1/8 (0.092 mi.)***	***L110***	***233***

EPA ID: NYP004420212				
CON EDISON EPA ID: NYP004812851	121 HANCOCK ST	NW 0 - 1/8 (0.095 mi.)	K114	239
CON EDISON EPA ID: NYP004561437	85 HERKIMER ST	SSW 0 - 1/8 (0.099 mi.)	L122	251
CON EDISON SERVICE B EPA ID: NYP004420188	***137 HERKIMER ST***	***SSE 0 - 1/8 (0.103 mi.)***	***N127***	***259***
CON EDISON EPA ID: NYP004421616	137 HERKIMER ST	SSE 0 - 1/8 (0.103 mi.)	N128	262
CON EDISON EPA ID: NYP004773511	175 HERKIMER ST	SSE 0 - 1/8 (0.120 mi.)	N162	309
CON EDISON EPA ID: NYP004713038	175 HERKIMER ST	SSE 0 - 1/8 (0.120 mi.)	N164	312
CON EDISON EPA ID: NYP004566071	42 HALSEY ST	W 0 - 1/8 (0.121 mi.)	Q166	315
CON EDISON EPA ID: NYP004763769	177 HERKIMER ST SB28	SE 0 - 1/8 (0.122 mi.)	N173	326
CON EDISON EPA ID: NYP004763751	177 HERKIMER ST SB82	SE 0 - 1/8 (0.122 mi.)	N176	331
CON EDISON EPA ID: NYP004566055	37 HALSEY ST	W 0 - 1/8 (0.122 mi.)	Q179	337
CON EDISON - SERVICE EPA ID: NYP004975049	156 JEFFERSON AVE	NW 0 - 1/8 (0.124 mi.)	U183	343
CON EDISON SERVICE B EPA ID: NYP004308862	***1237 FULTON ST SB 19***	***WSW 1/8 - 1/4 (0.131 mi.)***	***V191***	***353***
CON EDISON SERVICE B EPA ID: NYP004311528	***151 JEFFERSON AVE***	***NW 1/8 - 1/4 (0.141 mi.)***	***U203***	***377***
CON EDISON SERVICE B EPA ID: NYP004312369	***89 HANCOCK ST***	***WNW 1/8 - 1/4 (0.143 mi.)***	***X204***	***381***
CON EDISON SERVICE B EPA ID: NYP004312443	***80 HANCOCK ST***	***WNW 1/8 - 1/4 (0.143 mi.)***	***X206***	***385***
CON EDISON EPA ID: NYP004182945	***92 HERKIMER ST***	***SSW 1/8 - 1/4 (0.144 mi.)***	***Y208***	***391***
CON EDISON SERVICE B EPA ID: NYP004420204	***35 HERKIMER ST***	***SW 1/8 - 1/4 (0.148 mi.)***	***S216***	***411***
CON EDISON SERVICE B EPA ID: NYP004429338	***22 HALSEY ST***	***W 1/8 - 1/4 (0.152 mi.)***	***Q219***	***417***
CON EDISON - SERVICE EPA ID: NYP004991764	1225 FULTON ST	WSW 1/8 - 1/4 (0.153 mi.)	V220	420
CON ED EPA ID: NYP004835357	HERKIMER ST & NEW YO	SE 1/8 - 1/4 (0.153 mi.)	AB223	424
CON EDISON EPA ID: NYP004660254	***27 HERKIMER PL***	***SSW 1/8 - 1/4 (0.155 mi.)***	***S224***	***426***
CON EDISON EPA ID: NYP004805693	81 HANCOCK ST	WNW 1/8 - 1/4 (0.156 mi.)	X225	428
CON EDISON	543 NOSTRAND AVE	S 1/8 - 1/4 (0.161 mi.)	Y238	469

EPA ID: NYP004740882				
CON EDISON EPA ID: NYP004564662	38 HERKIMER ST	SW 1/8 - 1/4 (0.163 mi.)	S243	477
LOT 32,TAXBLOCK 1476 EPA ID: NYP004830168	***1301 EAST NEW YORK A***	***SE 1/8 - 1/4 (0.166 mi.)***	***AB246***	***482***
CON EDISON EPA ID: NYP004804985	18 MACDONOUGH ST	ESE 1/8 - 1/4 (0.168 mi.)	AA249	488
CON EDISON SERVICE B EPA ID: NYP004422739	***1237 ATLANTIC AVE***	***SSW 1/8 - 1/4 (0.169 mi.)***	***Y250***	***489***
CON EDISON SERVICE B EPA ID: NYP004422747	***1225 ATLANTIC AVE***	***SSW 1/8 - 1/4 (0.170 mi.)***	***Y255***	***498***
CRYSTAL CLEANERS EPA ID: NY0000590695	***1192 FULTON ST***	***WSW 1/8 - 1/4 (0.172 mi.)***	***V258***	***508***
CON EDISON EPA ID: NYP004159604	***1213 ATLANTIC AVE***	***SSW 1/8 - 1/4 (0.174 mi.)***	***Y263***	***527***
CON EDISON EPA ID: NYP004736195	***121 JEFFERSON AVE***	***WNW 1/8 - 1/4 (0.175 mi.)***	***X266***	***535***
CON EDISON EPA ID: NYP004487971	1253 ATLANTIC AVE FR	S 1/8 - 1/4 (0.176 mi.)	AG269	542
LIRR ATLANTIC AVENUE EPA ID: NY0000078824	***S56-S55-S54 ON ATLAN***	***S 1/8 - 1/4 (0.181 mi.)***	***Y272***	***544***
CON EDISON EPA ID: NYP004560843	1263 ATLANTIC AVE	S 1/8 - 1/4 (0.185 mi.)	AG275	552
CON EDISON EPA ID: NYP004564688	224 PUTNAM AVE	NW 1/8 - 1/4 (0.185 mi.)	AF276	554
CON ED EPA ID: NYP004832644	HERKIMER ST & HERKIM	SE 1/8 - 1/4 (0.185 mi.)	AB279	560
CON EDISON - MANHOLE EPA ID: NYP004183489	***ATLANTIC AVENUE AND***	***S 1/8 - 1/4 (0.187 mi.)***	***Y281***	***562***
CON EDISON EPA ID: NYP004571493	222 PUTNAM AVE	NW 1/8 - 1/4 (0.187 mi.)	AF282	569
NYCDEP EPA ID: NYP003660941	PERRY PL- ATLANTIC &	SW 1/8 - 1/4 (0.188 mi.)	AH283	571
NYCDEP EPA ID: NYP003662897	***1215 BEDFORD AVE***	***W 1/8 - 1/4 (0.190 mi.)***	***AI286***	***575***
PUBLIC SCHOOL 93 EPA ID: NYR000011122	***31 NEW YORK AVE***	***SE 1/8 - 1/4 (0.191 mi.)***	***AB288***	***581***
CON EDISON SERVICE B EPA ID: NYP004309324	***253 PUTNAM AVE***	***NW 1/8 - 1/4 (0.194 mi.)***	***AF289***	***594***
CON ED EPA ID: NYP004794459	1205 BEDFORD AVE & H	W 1/8 - 1/4 (0.197 mi.)	AJ292	602
CON EDISON EPA ID: NYP004655874	202 HERKIMER ST	SE 1/8 - 1/4 (0.198 mi.)	AK293	603
CON EDISON EPA ID: NYP004521666	1253 BEDFORD AV	WSW 1/8 - 1/4 (0.201 mi.)	AL299	613
CON EDISON SERVICE B	***1253 BEDFORD AVE***	***WSW 1/8 - 1/4 (0.201 mi.)***	***AL300***	***615***

EPA ID: NYP004413126				
CON EDISON SERVICE B EPA ID: NYP004426664	***1267 BEDFORD AVE***	***WSW 1/8 - 1/4 (0.206 mi.)***	***AL303***	***622***
CON EDISON SERVICE B EPA ID: NYP004412151	***1269 BEDFORD AVE***	***WSW 1/8 - 1/4 (0.207 mi.)***	***AL306***	***633***
CON EDISON EPA ID: NYP004791877	1409 FULTON ST	ESE 1/8 - 1/4 (0.208 mi.)	AO307	636
CON EDISON EPA ID: NYP004187001	***HERKIMER ST & BEDFOR***	***WSW 1/8 - 1/4 (0.210 mi.)***	***AL310***	***641***
CON EDISON EPA ID: NYP004483434	1315 ATLANTIC AVE FR	SSE 1/8 - 1/4 (0.213 mi.)	AQ313	651
ATLANTIC PROPERTIES EPA ID: NYD080438484	***1260 ATLANTIC AVE***	***SSW 1/8 - 1/4 (0.216 mi.)***	***AR317***	***659***
LIRR ATLANTIC AVENUE EPA ID: NY0000078816	***S53-S52 ON ATLANTIC***	***SSE 1/8 - 1/4 (0.217 mi.)***	***AQ318***	***673***
CON EDISON EPA ID: NYP004210969	***1392 FULTON ST***	***ESE 1/8 - 1/4 (0.221 mi.)***	***AO319***	***677***
CON EDISON MANHOLE: EPA ID: NYP004426839	***1236 ATLANTIC AVE***	***SSW 1/8 - 1/4 (0.222 mi.)***	***AR320***	***682***
CON EDISON SERVICE B EPA ID: NYP004412144	***1285 BEDFORD AVE***	***SW 1/8 - 1/4 (0.224 mi.)***	***AT325***	***695***
CON EDISON SERVICE B EPA ID: NYP004413118	***55 MCDONOUGH ST***	***E 1/8 - 1/4 (0.226 mi.)***	***AN326***	***699***
CON EDISON SERVICE B EPA ID: NYP004412169	***1293 BEDFORD AVE***	***SW 1/8 - 1/4 (0.226 mi.)***	***AT327***	***702***
CON EDISON EPA ID: NYP004486221	1352 ATLANTIC AVE FR	SSE 1/8 - 1/4 (0.226 mi.)	AU328	705
CON EDISON EPA ID: NYP004782660	57 MACDONOUGH ST	E 1/8 - 1/4 (0.229 mi.)	AN332	713
ONE STAR CLEANERS EPA ID: NYD981084999	***571 NOSTRAND AVE***	***S 1/8 - 1/4 (0.231 mi.)***	***AV337***	***734***
CON EDISON EPA ID: NYP004464944	243 HERKIMER ST	ESE 1/8 - 1/4 (0.231 mi.)	AW338	748
CON ED EPA ID: NYP004826994	59 MACDONOUGH ST	E 1/8 - 1/4 (0.233 mi.)	AN342	754
CON EDISON SERVICE B EPA ID: NYP004412177	***1286 BEDFORD AVE***	***WSW 1/8 - 1/4 (0.233 mi.)***	***AL345***	***759***
CON EDISON EPA ID: NYP004801783	219 PUTNAM AVE	NW 1/8 - 1/4 (0.234 mi.)	AM348	766
NYC DOE - PS K458 EPA ID: NYR000104893	***832 MARCY AVE***	***NNE 1/8 - 1/4 (0.234 mi.)***	***AS350***	***770***
CON EDISON - SERVICE EPA ID: NYP005103874	247 HERKIMER ST	ESE 1/8 - 1/4 (0.236 mi.)	AW352	783
CON EDISON SERVICE B EPA ID: NYP004391223	***60 NEW YORK AVE***	***SSE 1/8 - 1/4 (0.237 mi.)***	***AQ356***	***790***
CON EDISON	39 BREVOORT PLACE	WSW 1/8 - 1/4 (0.237 mi.)	AL358	796

EPA ID: NYP004408829				
CON EDISON - SERVICE EPA ID: NYP004960140	MARCY AVE & MADISON	NNE 1/8 - 1/4 (0.237 mi.)	AS360	799
CON ED EPA ID: NYP004832636	234 HERKIMER ST	SE 1/8 - 1/4 (0.239 mi.)	AK362	801
CON EDISON EPA ID: NYP004399804	1325 PACIFIC ST	S 1/8 - 1/4 (0.241 mi.)	AU366	807
CON EDISON EPA ID: NYP004406492	1239 PACIFIC ST	SSW 1/8 - 1/4 (0.241 mi.)	AR368	811
CON EDISON SERVICE B EPA ID: NYP004483376	***1339 ATLANTIC AVE FR***	***SE 1/8 - 1/4 (0.241 mi.)***	***AQ369***	***812***
CON EDISON SERVICE B EPA ID: NYP004483368	***1345 ATLANTIC AVE FR***	***SE 1/8 - 1/4 (0.241 mi.)***	***370***	***815***
CON EDISON EPA ID: NYP004621454	385 PUTNAM AVE	NE 1/8 - 1/4 (0.241 mi.)	AS371	819
CON EDISON EPA ID: NYP004737243	29 SPENCER PL	W 1/8 - 1/4 (0.242 mi.)	AX373	821
CON EDISON SERVICE B EPA ID: NYP004422770	***1214 ATLANTIC AVE***	***SW 1/8 - 1/4 (0.242 mi.)***	***AT375***	***825***
CON EDISON EPA ID: NYP004727053	1427 FULTON ST	ESE 1/8 - 1/4 (0.243 mi.)	AO378	832
BOLLA EM REALTY LLC EPA ID: NYR000078808	***1143 ATLANTIC AVE.***	***SW 1/8 - 1/4 (0.244 mi.)***	***AT382***	***864***
CON EDISON - SERVICE EPA ID: NYP005025010	1198 BEDFORD AVE	WNW 1/8 - 1/4 (0.245 mi.)	AY384	872
CON EDISON EPA ID: NYP005240163	396 PUTNAM	NE 1/8 - 1/4 (0.245 mi.)	386	875
CON EDISON EPA ID: NYP004675302	1307 BEDFORD AVE	SW 1/8 - 1/4 (0.246 mi.)	AT388	881
NYNEX EPA ID: NYP000909598	ATLANTIC & BEDFORD	SW 1/8 - 1/4 (0.248 mi.)	AT389	883
CON EDISON EPA ID: NYP004640744	FRONT OF 1309 BEDFOR	SW 1/8 - 1/4 (0.248 mi.)	AT390	884
CON EDISON EPA ID: NYP004682694	1309 BEDFORD AVE	SW 1/8 - 1/4 (0.248 mi.)	AT391	885

Lower Elevation	Address	Direction / Distance	Map ID	Page
BELL ATLANTIC-NY EPA ID: NYP000936252	***NOSTRAND AVE/HALSEY***	***WNW 0 - 1/8 (0.009 mi.)***	***A4***	***17***
CON EDISON EPA ID: NYP004782652	119 HALSEY ST	NNE 0 - 1/8 (0.018 mi.)	A14	54
CON EDISON EPA ID: NYP004564167	158 HANCOCK ST	NNW 0 - 1/8 (0.044 mi.)	F30	90
CON EDISON MANHOLE: EPA ID: NYP004373619	***HANCOCK ST & NOSTRAN***	***NNW 0 - 1/8 (0.058 mi.)***	***F49***	***120***
CON EDISON MANHOLE:	***HANCOCK ST & NOSTRAN***	***NNW 0 - 1/8 (0.058 mi.)***	***F50***	***123***

EPA ID: NYP004373627				
CON EDISON EPA ID: NYP004818003	156 HALSEY ST	ENE 0 - 1/8 (0.060 mi.)	B52	128
CON EDISON EPA ID: NYP004783023	160 HALSEY ST	ENE 0 - 1/8 (0.068 mi.)	H64	142
CON EDISON SERVICE B EPA ID: NYP004309845	***175 HANCOCK ST***	***N 0 - 1/8 (0.069 mi.)***	***F67***	***146***
CON EDISON EPA ID: NYP004734463	181 HANCOCK ST	NNE 0 - 1/8 (0.069 mi.)	F71	154
CON EDISON SERVICE B EPA ID: NYP004311056	***492 NOSTRAND AVE***	***NW 0 - 1/8 (0.071 mi.)***	***F76***	***160***
CON EDISON EPA ID: NYP004782587	137 HANCOCK ST	NW 0 - 1/8 (0.077 mi.)	K88	184
CON EDISON EPA ID: NYP004571519	***102 MACON ST***	***E 0 - 1/8 (0.084 mi.)***	***G93***	***188***
CON EDISON EPA ID: NYP004359246	***111 MACON ST***	***E 0 - 1/8 (0.087 mi.)***	***H99***	***199***
CON EDISON SERVICE B EPA ID: NYP004312450	***204 JEFFERSON AVE***	***N 0 - 1/8 (0.096 mi.)***	***O120***	***245***
CON EDISON EPA ID: NYP004687695	FO 936 MARCY AVE	E 0 - 1/8 (0.104 mi.)	P129	264
CON EDISON SERVICE B EPA ID: NYP004311544	***170 JEFFERSON AVE***	***NW 0 - 1/8 (0.106 mi.)***	***K136***	***272***
CON EDISON MANHOLE: EPA ID: NYP004303731	***230 HANCOCK ST***	***ENE 0 - 1/8 (0.110 mi.)***	***M143***	***280***
CON EDISON EPA ID: NYP004759106	MACON ST & MARCY AVE	E 0 - 1/8 (0.110 mi.)	P144	284
CON EDISON EPA ID: NYP004609814	HALSEY & MARCY AV	ENE 0 - 1/8 (0.111 mi.)	H148	293
CON EDISON EPA ID: NYP005031935	203 JEFFERSON AVE	N 0 - 1/8 (0.121 mi.)	O168	319
CON EDISON EPA ID: NYP004567467	258 JEFFERSON AVE	NE 0 - 1/8 (0.123 mi.)	T181	338
CON EDISON SERVICE B EPA ID: NYP004413993	***258 JEFFERSON AVE***	***NE 0 - 1/8 (0.123 mi.)***	***T182***	***340***
CON EDISON EPA ID: NYP004748216	118 MACON ST	E 1/8 - 1/4 (0.129 mi.)	P188	348
CONSOLIDATED EDISON EPA ID: NYP004183083	177 HALSEY ST OPP	ENE 1/8 - 1/4 (0.132 mi.)	W193	358
CON EDISON EPA ID: NYP004759114	120 MACON ST	E 1/8 - 1/4 (0.132 mi.)	P195	362
CON EDISON EPA ID: NYP004799649	238 HANCOCK ST	ENE 1/8 - 1/4 (0.138 mi.)	W200	372
CON EDISON EPA ID: NYP004592739	251 JEFFERSON AVE	NNE 1/8 - 1/4 (0.139 mi.)	T202	375
CON EDISON - SERVICE	239 HANCOCK ST	NE 1/8 - 1/4 (0.145 mi.)	W210	397

EPA ID: NYP004886790				
CON EDISON EPA ID: NYP004860116	257 JEFFERSON AVE	NNE 1/8 - 1/4 (0.145 mi.)	T211	397
CON ED EPA ID: NYP004860016	257 JEFFERSON AVE	NNE 1/8 - 1/4 (0.145 mi.)	T212	399
CON EDISON - SERVICE EPA ID: NYP004976759	***300 PUTNAM AVE***	***N 1/8 - 1/4 (0.147 mi.)***	***Z214***	***402***
CON ED EPA ID: NYP004829465	276 JEFFERSON AVE	NE 1/8 - 1/4 (0.158 mi.)	T230	436
NYC DEPT OF EDUCATIO EPA ID: NYR000057646	***141 MACON ST***	***E 1/8 - 1/4 (0.159 mi.)***	***AC233***	***443***
CON EDISON EPA ID: NYP004410734	PUTNAM AVE AND NOSTR	NNW 1/8 - 1/4 (0.159 mi.)	AD235	463
CON EDISON EPA ID: NYP004809020	278 JEFFERSON AVE	NE 1/8 - 1/4 (0.161 mi.)	AE239	470
CON EDISON - MANHOLE EPA ID: NYP005180294	284 JEFFERSON AVE	NE 1/8 - 1/4 (0.169 mi.)	AE251	493
CON EDISON EPA ID: NYP004787198	323 PUTNAM AVE	N 1/8 - 1/4 (0.173 mi.)	Z259	520
CON ED EPA ID: NYP004859132	292 JEFFERSON AVE	NE 1/8 - 1/4 (0.182 mi.)	AE273	549
CON EDISON EPA ID: NYP004844136	293 JEFFERSON AVE	NE 1/8 - 1/4 (0.199 mi.)	AE296	608
CON EDISON SERVICE B EPA ID: NYP004326609	***312 JEFFERSON AVE***	***NE 1/8 - 1/4 (0.212 mi.)***	***AP311***	***645***
CON EDISON EPA ID: NYP004488219	311 JEFFERSON AVE	NE 1/8 - 1/4 (0.227 mi.)	AP330	710
CON EDISON EPA ID: NYP004799276	***317 JEFFERSON AVE***	***NE 1/8 - 1/4 (0.236 mi.)***	***AP354***	***784***

NJ MANIFEST: Hazardous waste manifest information.

A review of the NJ MANIFEST list, as provided by EDR, and dated 12/31/2018 has revealed that there are 46 NJ MANIFEST sites within approximately 0.25 miles of the target property.

Equal/Higher Elevation	Address	Direction / Distance	Map ID	Page
CON EDISON EPA Id: NYP004816383	38 MACON ST	SSW 0 - 1/8 (0.018 mi.)	A17	59
CON EDISON EPA Id: NYP004770947	FULTON ST & NOSTRAND	SSW 0 - 1/8 (0.053 mi.)	C42	109
CON EDISON EPA Id: NYP004771077	FULTON ST & NOSTRAND	SSW 0 - 1/8 (0.053 mi.)	C45	114
CON EDISON EPA Id: NYP004724647	1270 FULTON ST	SSW 0 - 1/8 (0.064 mi.)	C55	133
CON EDISON EPA Id: NYP004812851	121 HANCOCK ST	NW 0 - 1/8 (0.095 mi.)	K115	241
CON EDISON	175 HERKIMER ST	SSE 0 - 1/8 (0.120 mi.)	N165	314

EPA Id: NYP004773511				
CON EDISON EPA Id: NYP004763769	177 HERKIMER ST SB28	SE 0 - 1/8 (0.122 mi.)	N175	330
CON EDISON EPA Id: NYP004763751	177 HERKIMER ST SB82	SE 0 - 1/8 (0.122 mi.)	N177	333
CON EDISON SERVICE B EPA Id: NYP004308862	1237 FULTON ST SB 19	WSW 1/8 - 1/4 (0.131 mi.)	V190	352
CON EDISON EPA Id: NYP004182945	***92 HERKIMER ST***	***SSW 1/8 - 1/4 (0.144 mi.)***	***Y208***	***391***
CON EDISON EPA Id: NYP004835357	HERKIMER ST & NEW YO	SE 1/8 - 1/4 (0.153 mi.)	AB222	423
CON EDISON EPA Id: NYP004805693	81 HANCOCK ST	WNW 1/8 - 1/4 (0.156 mi.)	X226	430
CON EDISON EPA Id: NYP004740882	543 NOSTRAND AVE	S 1/8 - 1/4 (0.161 mi.)	Y236	464
CON EDISON EPA Id: NYP004830168	13 E NEW YORK AVE	SE 1/8 - 1/4 (0.166 mi.)	AB245	481
CON EDISON EPA Id: NYP004804985	18 MACDONOUGH ST	ESE 1/8 - 1/4 (0.168 mi.)	AA248	486
CON EDISON EPA Id: NYP004736195	121 JEFFERSON AVE	WNW 1/8 - 1/4 (0.175 mi.)	X267	538
CON EDISON EPA Id: NYP004832644	HERKIMER ST & HERKIM	SE 1/8 - 1/4 (0.185 mi.)	AB280	561
CON EDISON - MANHOLE EPA Id: NYP004183489	***ATLANTIC AVENUE AND***	***S 1/8 - 1/4 (0.187 mi.)***	***Y281***	***562***
NYCDEP EPA Id: NYP003662897	1215 BEDFORD AVE	W 1/8 - 1/4 (0.190 mi.)	AI285	574
CON EDISON EPA Id: NYP004880833	1403 FULTON ST	ESE 1/8 - 1/4 (0.196 mi.)	AA291	600
CON EDISON EPA Id: NYP004791877	1409 FULTON ST	ESE 1/8 - 1/4 (0.208 mi.)	AO309	640
CON EDISON EPA Id: NYP004782660	57 MACDONOUGH ST	E 1/8 - 1/4 (0.229 mi.)	AN334	717
CON EDISON EPA Id: NYP004826994	59 MACDONOUGH ST	E 1/8 - 1/4 (0.233 mi.)	AN340	751
CON EDISON EPA Id: NYP004880916	44 HANCOCK ST	W 1/8 - 1/4 (0.233 mi.)	AJ344	758
CON EDISON EPA Id: NYP004801783	219 PUTNAM AVE	NW 1/8 - 1/4 (0.234 mi.)	AM347	765
CON EDISON EPA Id: NYP004729489	MADISON ST & MARCY A	NNE 1/8 - 1/4 (0.237 mi.)	AS359	797
CON EDISON EPA Id: NYP004832636	234 HERKIMER ST	SE 1/8 - 1/4 (0.239 mi.)	AK364	803
CON EDISON EPA Id: NYP004737243	29 SPENCER PL	W 1/8 - 1/4 (0.242 mi.)	AX372	820
CON EDISON	1427 FULTON ST	ESE 1/8 - 1/4 (0.243 mi.)	AO376	829

EPA Id: NYP004727053

Lower Elevation	Address	Direction / Distance	Map ID	Page
CON EDISON EPA Id: NYP004782652	119 HALSEY ST	NNE 0 - 1/8 (0.018 mi.)	A13	53
CON EDISON EPA Id: NYP004818003	156 HALSEY ST	ENE 0 - 1/8 (0.060 mi.)	B51	126
CON EDISON EPA Id: NYP004783023	160 HALSEY ST	ENE 0 - 1/8 (0.068 mi.)	H63	141
CON EDISON EPA Id: NYP004734463	181 HANCOCK ST	NNE 0 - 1/8 (0.069 mi.)	F72	156
CON EDISON EPA Id: NYP004782587	137 HANCOCK ST	NW 0 - 1/8 (0.077 mi.)	K86	180
CON EDISON EPA Id: NYP004359246	111 MACON ST	E 0 - 1/8 (0.087 mi.)	H98	198
CON EDISON EPA Id: NYP004882029	218 HANCOCK AVE	NE 0 - 1/8 (0.091 mi.)	M108	231
CON EDISON EPA Id: NYP004759106 EPA Id: NYP004880882	MACON & MARCY AVE	E 0 - 1/8 (0.110 mi.)	P145	285
CON EDISON EPA Id: NYP004748216	118 MACON ST	E 1/8 - 1/4 (0.129 mi.)	P187	347
CON EDISON - MANHOLE EPA Id: NYP004183083	OPP 177 HALSEY STREE	ENE 1/8 - 1/4 (0.132 mi.)	W192	357
CON EDISON EPA Id: NYP004759114	120 MACON ST	E 1/8 - 1/4 (0.132 mi.)	P196	364
CON EDISON EPA Id: NYP004799649	238 HANCOCK ST	ENE 1/8 - 1/4 (0.138 mi.)	W199	370
CON EDISON EPA Id: NYP004829465	276 JEFFERSON AVE	NE 1/8 - 1/4 (0.158 mi.)	T229	435
CON EDISON EPA Id: NYP004809020	278 JEFFERSON AVE	NE 1/8 - 1/4 (0.161 mi.)	AE241	473
CON EDISON EPA Id: NYP004787198	323 PUTNAM AVE	N 1/8 - 1/4 (0.173 mi.)	Z261	523
CON EDISON EPA Id: NYP004844136	293 JEFFERSON AVE	NE 1/8 - 1/4 (0.199 mi.)	AE295	606
CON EDISON EPA Id: NYP004799276	317 JEFFERSON AVE	NE 1/8 - 1/4 (0.236 mi.)	AP353	783

PA MANIFEST: Hazardous waste manifest information.

A review of the PA MANIFEST list, as provided by EDR, and dated 06/30/2018 has revealed that there are 5 PA MANIFEST sites within approximately 0.25 miles of the target property.

Equal/Higher Elevation	Address	Direction / Distance	Map ID	Page
NYC DEPT OF EDUCATIO	832 MARCY AVE	NNE 1/8 - 1/4 (0.234 mi.)	AS351	781

Generator EPA Id: NYR000104893				
CON EDISON Generator EPA Id: NYP004832636	234 HERKIMER ST	SE 1/8 - 1/4 (0.239 mi.)	AK363	803

Lower Elevation	Address	Direction / Distance	Map ID	Page
CON EDISON Generator EPA Id: NYP004310040	105 HALSEY ST	NNW 0 - 1/8 (0.018 mi.)	A11	50
CON EDISON Generator EPA Id: NYP004312450	204 JEFFERSON AVE	N 0 - 1/8 (0.096 mi.)	O119	245
CON EDISON Generator EPA Id: NYP005111240	244 JEFFERSON AVE	NNE 0 - 1/8 (0.108 mi.)	J140	279

NY NYC OER: Properties remediated under OER's oversight, both in the E-Designation program and the NYC Voluntary Cleanup Program. Includes sites completed and in progress.

A review of the NY NYC OER list, as provided by EDR, and dated 06/04/2023 has revealed that there are 59 NY NYC OER sites within approximately 1 mile of the target property.

Equal/Higher Elevation	Address	Direction / Distance	Map ID	Page
1328 FULTON STREET F	1328 FULTON STREET	SE 0 - 1/8 (0.093 mi.)	N111	236
LOT 47,TAXBLOCK 1842	***1245 FULTON STREET***	***WSW 0 - 1/8 (0.111 mi.)***	***I150***	***296***
LOT 62,TAXBLOCK 1865	***570 NOSTRAND AVENUE***	***SSW 1/8 - 1/4 (0.143 mi.)***	***Y205***	***384***
CON EDISON SERVICE B	***1225 ATLANTIC AVE***	***SSW 1/8 - 1/4 (0.170 mi.)***	***Y255***	***498***
1190 FULTON STREET	1190 FULTON STREET	WSW 1/8 - 1/4 (0.179 mi.)	V270	543
LOT 52,TAXBLOCK 1854	***1413 FULTON STREET***	***ESE 1/8 - 1/4 (0.223 mi.)***	***AO322***	***687***
1426-1438 FULTON STR	1426 FULTON STREET	ESE 1/4 - 1/2 (0.273 mi.)	BB396	890
1146 FULTON STREET	1146 FULTON STREET	W 1/4 - 1/2 (0.280 mi.)	AX398	891
1350 BEDFORD AVENUE	1350 BEDFORD AVENUE	SW 1/4 - 1/2 (0.309 mi.)	402	900
583 FRANKLIN AVENUE	583 FRANKLIN AVENUE	SW 1/4 - 1/2 (0.332 mi.)	BE406	906
1100-1106 FULTON STR	1106 FULTON STREET	W 1/4 - 1/2 (0.365 mi.)	410	915
DEAN FRANKLIN APARTM	***608 FRANKLIN AVE***	***SW 1/4 - 1/2 (0.398 mi.)***	***BG415***	***923***
945 BERGEN STREET LL	***945 BERGEN ST***	***SW 1/4 - 1/2 (0.428 mi.)***	***BG422***	***941***
LOT 12,TAXBLOCK 2016	***1068 FULTON STREET***	***W 1/4 - 1/2 (0.440 mi.)***	***BK426***	***954***
1104-1106 BEDFORD AV	1104 BEDFORD AVENUE	NW 1/4 - 1/2 (0.445 mi.)	BL428	956
LOT 12,TAXBLOCK 1864	***1516 FULTON STREET***	***ESE 1/4 - 1/2 (0.450 mi.)***	***BM437***	***998***
CON EDISON	***1520 FULTON ST***	***ESE 1/4 - 1/2 (0.464 mi.)***	***BM441***	***1004***
1007 ATLANTIC AVENUE	***1007 ATLANTIC AVE***	***W 1/4 - 1/2 (0.490 mi.)***	***BN446***	***1013***
LOT 39,TAXBLOCK 1858	***1555 FULTON STREET***	***ESE 1/2 - 1 (0.505 mi.)***	***453***	***1035***
1043 FULTON STREET	***1045 FULTON STREET***	***W 1/2 - 1 (0.544 mi.)***	***BO454***	***1036***
CON EDISON	***1010 PACIFIC ST***	***WSW 1/2 - 1 (0.545 mi.)***	***455***	***1037***
MERAL BEDFORD LLC	***1060 BEDFORD AVE***	***NNW 1/2 - 1 (0.549 mi.)***	***BP456***	***1043***
1035 FULTON STREET	1035 FULTON STREET	W 1/2 - 1 (0.569 mi.)	BO457	1046
LOT 80,TAXBLOCK 2019	***963 ATLANTIC AVENUE***	***W 1/2 - 1 (0.574 mi.)***	***459***	***1047***
1019-1033 FULTON STR	1033 FULTON STREET	W 1/2 - 1 (0.579 mi.)	BO460	1049
705 FRANKLIN AVENUE	705 FRANKLIN AVENUE	SW 1/2 - 1 (0.583 mi.)	461	1049
666 GREENE AVENUE	666 GREENE AVENUE	NE 1/2 - 1 (0.616 mi.)	463	1050
979 PACIFIC STREET	979 PACIFIC STREET	W 1/2 - 1 (0.624 mi.)	BQ464	1051
LOT 56,TAXBLOCK 2018	***929 ATLANTIC AVENUE***	***W 1/2 - 1 (0.642 mi.)***	***BR466***	***1053***
527 GRAND AVENUE	527 GRAND AVENUE	WSW 1/2 - 1 (0.644 mi.)	BQ467	1054
651 - 671 GATES AVEN	651 - 671 GATES AVEN	NE 1/2 - 1 (0.649 mi.)	468	1054
925 ATLANTIC AVENUE	925 ATLANTIC AVENUE	W 1/2 - 1 (0.652 mi.)	BR469	1055
LOT 64,TAXBLOCK 2018	***911 ATLANTIC AVENUE***	***W 1/2 - 1 (0.679 mi.)***	***BR470***	***1055***
1499 BEDFORD LLC	***1499 BEDFORD AVE***	***SSW 1/2 - 1 (0.707 mi.)***	***471***	***1056***

EXECUTIVE SUMMARY

Equal/Higher Elevation	Address	Direction / Distance	Map ID	Page
767 BERGEN STREET -	767 BERGEN STREET	WSW 1/2 - 1 (0.724 mi.)	473	1059
LOT 62,TAXBLOCK 2012	***596 WASHINGTON AVENU***	***W 1/2 - 1 (0.789 mi.)***	***475***	***1060***
531 WAVERLY AVENUE	531 WAVERLY AVENUE	W 1/2 - 1 (0.831 mi.)	476	1060
LOT 30,TAXBLOCK 2011	***882 FULTON STREET***	***W 1/2 - 1 (0.864 mi.)***	***477***	***1061***
VERIZON NEW YORK INC	***547 CLINTON AVENUE***	***W 1/2 - 1 (0.875 mi.)***	***BS479***	***1062***
829 ATLANTIC AVENUE	829 ATLANTIC AVENUE	W 1/2 - 1 (0.876 mi.)	BS480	1068
CON EDISON	***840 ATLANTIC AVE***	***W 1/2 - 1 (0.929 mi.)***	***482***	***1069***
650 - 658 MADISON ST	***652 MADISON STREET***	***ENE 1/2 - 1 (0.934 mi.)***	***483***	***1074***
840 FULTON LLC - C/O	***840 FULTON ST***	***W 1/2 - 1 (0.947 mi.)***	***485***	***1075***
CON EDISON SERVICE B	***664 JEFFERSON AVE***	***ENE 1/2 - 1 (0.953 mi.)***	***BT486***	***1086***
550 VANDERBILT AVE (	540 VANDERBILT AVENU	W 1/2 - 1 (0.965 mi.)	487	1090
LOT 54,TAXBLOCK 1651	***695 JEFFERSON AVENUE***	***ENE 1/2 - 1 (0.993 mi.)***	***BT491***	***1093***

Lower Elevation	Address	Direction / Distance	Map ID	Page
461-463 TOMPKINS AVE	461 TOMPKINS AVENUE	E 1/4 - 1/2 (0.271 mi.)	BA393	889
1021 BEDFORD AVENUE	1021-1023 BEDFORD AV	NNW 1/2 - 1 (0.572 mi.)	BP458	1046
1044 BEDFORD AVENUE	1044 BEDFORD AVENUE	NNW 1/2 - 1 (0.591 mi.)	BP462	1050
CONSTRUCTION SITE	***683 MARCY AVE***	***N 1/2 - 1 (0.641 mi.)***	***465***	***1051***
LOT 2,TAXBLOCK 1763	***223 SPENCER STREET***	***NNW 1/2 - 1 (0.713 mi.)***	***472***	***1058***
633 MARCY AVENUE	633 MARCY AVENUE	N 1/2 - 1 (0.762 mi.)	474	1059
74 VERNON AVENUE	74 VERNON AVENUE	N 1/2 - 1 (0.874 mi.)	478	1062
802-806 MYRTLE AVENU	806 MYRTLE AVENUE	N 1/2 - 1 (0.917 mi.)	481	1069
723-733 MYRTLE AVENU	723-733 MYRTLE AVENU	NNW 1/2 - 1 (0.943 mi.)	484	1075
922 MYRTLE AVENUE	***922 MYRTLE AVENUE***	***NNE 1/2 - 1 (0.968 mi.)***	***488***	***1090***
667 MYRTLE AVENUE	667 MYRTLE AVENUE	NNW 1/2 - 1 (0.969 mi.)	489	1092
901 MYRTLE AVE	901 MYRTLE AVENUE	N 1/2 - 1 (0.970 mi.)	490	1092
948 MYRTLE AVENUE	948 MYRTLE AVENUE	NNE 1/2 - 1 (1.000 mi.)	492	1094

EDR HIGH RISK HISTORICAL RECORDS

EDR Exclusive Records

EDR Hist Auto: EDR has searched selected national collections of business directories and has collected listings of potential gas station/filling station/service station sites that were available to EDR researchers. EDR's review was limited to those categories of sources that might, in EDR's opinion, include gas station/filling station/service station establishments. The categories reviewed included, but were not limited to gas, gas station, gasoline station, filling station, auto, automobile repair, auto service station, service station, etc. This database falls within a category of information EDR classifies as "High Risk Historical Records", or HRHR. EDR's HRHR effort presents unique and sometimes proprietary data about past sites and operations that typically create environmental concerns, but may not show up in current government records searches.

A review of the EDR Hist Auto list, as provided by EDR, has revealed that there is 1 EDR Hist Auto site within approximately 0.125 miles of the target property.

Equal/Higher Elevation	Address	Direction / Distance	Map ID	Page
STN TRADING HOUSE	1257 FULTON ST	SW 0 - 1/8 (0.077 mi.)	I89	185

EXECUTIVE SUMMARY

EDR Hist Cleaner: EDR has searched selected national collections of business directories and has collected listings of potential dry cleaner sites that were available to EDR researchers. EDR's review was limited to those categories of sources that might, in EDR's opinion, include dry cleaning establishments. The categories reviewed included, but were not limited to dry cleaners, cleaners, laundry, laundromat, cleaning/laundry, wash & dry etc. This database falls within a category of information EDR classifies as "High Risk Historical Records", or HRHR. EDR's HRHR effort presents unique and sometimes proprietary data about past sites and operations that typically create environmental concerns, but may not show up in current government records searches.

A review of the EDR Hist Cleaner list, as provided by EDR, has revealed that there are 4 EDR Hist Cleaner sites within approximately 0.125 miles of the target property.

Equal/Higher Elevation	Address	Direction / Distance	Map ID	Page
NYLEDE DRY CLEANER	508 NOSTRAND AV	SW 0 - 1/8 (0.016 mi.)	A8	26
NOMIS CLEANERS	485 NOSTRAND AVE	SSW 0 - 1/8 (0.028 mi.)	C24	83
NEW YORK ONE HR FREN	1349 FULTON ST	SE 0 - 1/8 (0.089 mi.)	G103	221
Lower Elevation	**Address**	**Direction / Distance**	**Map ID**	**Page**
VASQUEZ DRY CLEANERS	449 NOSTRAND AVE	NNW 0 - 1/8 (0.066 mi.)	F59	138

EXECUTIVE SUMMARY

Due to poor or inadequate address information, the following sites were not mapped. Count: 7 records.

Site Name	Database(s)
ATLANTIC AVE. AND UTICA AVENUE (CR	NY INST CONTROL, NY VCP
12 SPENCER STREET/ 735 BEDFORD AVE	NY SHWS
BROOKLYN MODEL CITY - DEKALB AVE/W	NY SWF/LF, NY ILI
SARATOGA AVE AND BERGEN STREET	NY SWF/LF, NY ILI
J. WISE EXCAVATING	NY SWF/LF
U.S. NAVY YARD	NY SWF/LF, NY ILI
SKILLMAN STATION	NY VCP

OVERVIEW MAP - 7520516.2S

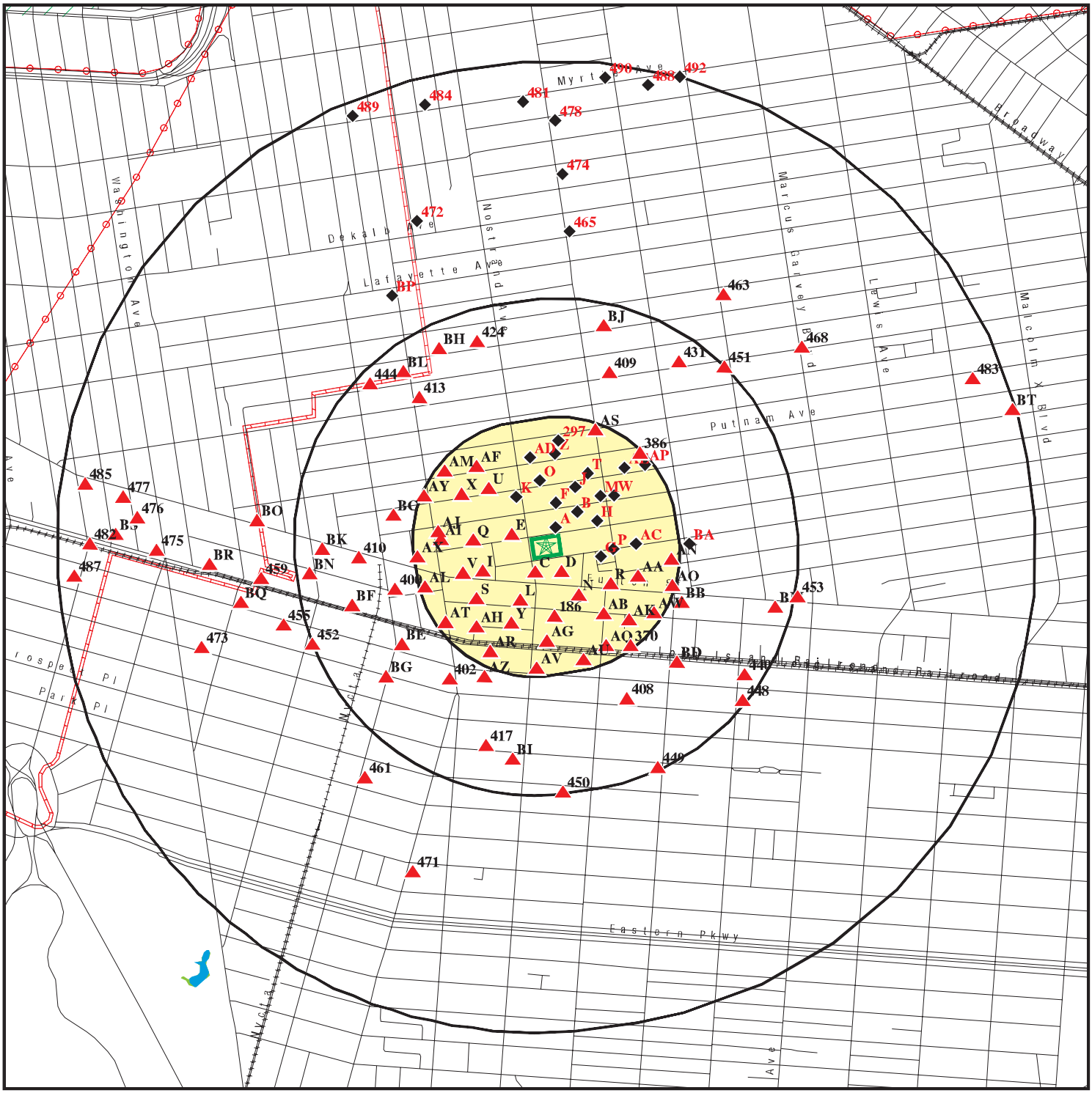

- Target Property
- Sites at elevations higher than or equal to the target property
- Sites at elevations lower than the target property
- Manufactured Gas Plants
- National Priority List Sites
- Dept. Defense Sites
- Indian Reservations BIA
- Power transmission lines
- Pipelines
- Special Flood Hazard Area (1%)
- 0.2% Annual Chance Flood Hazard
- National Wetland Inventory
- State Wetlands

This report includes Interactive Map Layers to display and/or hide map information. The legend includes only those icons for the default map view.

SITE NAME:	AAMUP Nordstrand Ave	CLIENT:	WSP USA, Inc
ADDRESS:	475 Nostrand Ave., Brooklyn, NY 11216 Brooklyn NY 11216	CONTACT:	CAROLINE.DAVIS
LAT/LONG:	40.681513 / 73.94913	INQUIRY #:	7520516.2s
		DATE:	December 14, 2023 8:49 am

Copyright © 2023 EDR, Inc. © 2015 TomTom Rel. 2015.

DETAIL MAP - 7520516.2S

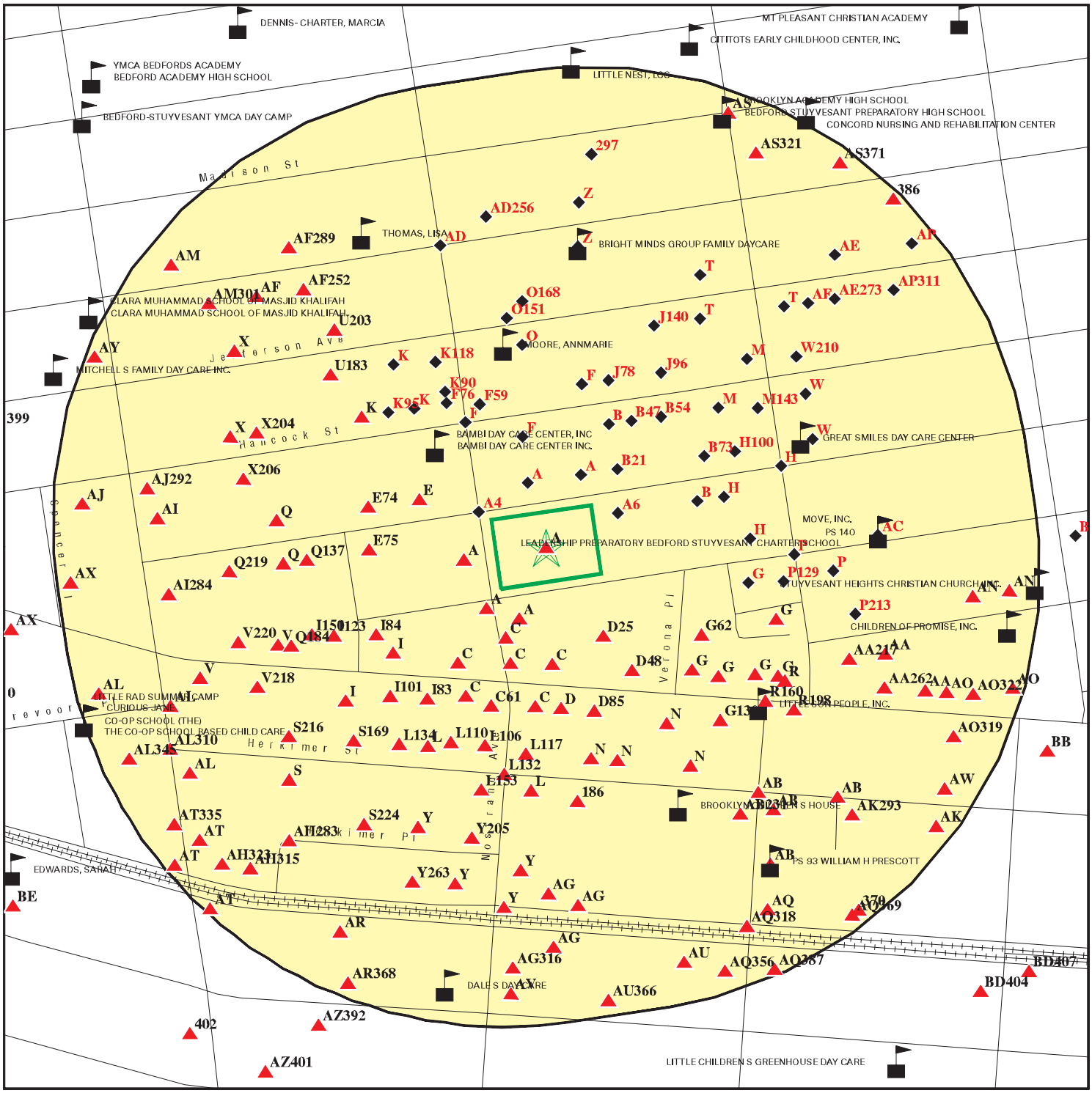

- Target Property
- Sites at elevations higher than or equal to the target property
- Sites at elevations lower than the target property
- Manufactured Gas Plants
- Sensitive Receptors
- National Priority List Sites
- Dept. Defense Sites
- Indian Reservations BIA

This report includes Interactive Map Layers to display and/or hide map information. The legend includes only those icons for the default map view.

SITE NAME:	AAMUP Nordstrand Ave	CLIENT:	WSP USA, Inc
ADDRESS:	475 Nostrand Ave., Brooklyn, NY 11216 Brooklyn NY 11216	CONTACT:	CAROLINE.DAVIS
		INQUIRY #:	7520516.2s
LAT/LONG:	40.681513 / 73.94913	DATE:	December 14, 2023 8:50 am

Copyright © 2023 EDR, Inc. © 2015 TomTom Rel. 2015.

MAP FINDINGS SUMMARY

Database	Search Distance (Miles)	Target Property	< 1/8	1/8 - 1/4	1/4 - 1/2	1/2 - 1	> 1	Total Plotted
STANDARD ENVIRONMENTAL RECORDS								
Lists of Federal NPL (Superfund) sites								
NPL	1.000		0	0	0	0	NR	0
Proposed NPL	1.000		0	0	0	0	NR	0
NPL LIENS	1.000		0	0	0	0	NR	0
Lists of Federal Delisted NPL sites								
Delisted NPL	1.000		0	0	0	0	NR	0
Lists of Federal sites subject to CERCLA removals and CERCLA orders								
FEDERAL FACILITY	0.500		0	0	0	NR	NR	0
SEMS	0.500		0	0	0	NR	NR	0
Lists of Federal CERCLA sites with NFRAP								
SEMS-ARCHIVE	0.500		0	0	0	NR	NR	0
Lists of Federal RCRA facilities undergoing Corrective Action								
CORRACTS	1.000		0	0	0	0	NR	0
Lists of Federal RCRA TSD facilities								
RCRA-TSDF	0.500		0	0	0	NR	NR	0
Lists of Federal RCRA generators								
RCRA-LQG	0.250	1	1	7	NR	NR	NR	9
RCRA-SQG	0.250		1	1	NR	NR	NR	2
RCRA-VSQG	0.250		1	3	NR	NR	NR	4
Federal institutional controls / engineering controls registries								
LUCIS	0.500		0	0	0	NR	NR	0
US ENG CONTROLS	0.500		0	0	0	NR	NR	0
US INST CONTROLS	0.500		0	0	0	NR	NR	0
Federal ERNS list								
ERNS	TP		NR	NR	NR	NR	NR	0
Lists of state- and tribal hazardous waste facilities								
NY SHWS	1.000		1	0	1	0	NR	2
Lists of state and tribal landfills and solid waste disposal facilities								
NY SWF/LF	0.500		0	0	1	NR	NR	1
Lists of state and tribal leaking storage tanks								
INDIAN LUST	0.500		0	0	0	NR	NR	0

MAP FINDINGS SUMMARY

Database	Search Distance (Miles)	Target Property	< 1/8	1/8 - 1/4	1/4 - 1/2	1/2 - 1	> 1	Total Plotted
NY LTANKS	0.500		3	8	30	NR	NR	41
NY HIST LTANKS	0.500		0	0	0	NR	NR	0
Lists of state and tribal registered storage tanks								
FEMA UST	0.250		0	0	NR	NR	NR	0
NY UST	0.250		2	9	NR	NR	NR	11
NY CBS UST	0.250		0	0	NR	NR	NR	0
NY MOSF UST	0.500		0	0	0	NR	NR	0
NY MOSF	0.500		0	0	0	NR	NR	0
NY CBS	0.250		0	0	NR	NR	NR	0
NY AST	0.250	1	6	17	NR	NR	NR	24
NY CBS AST	0.250		0	0	NR	NR	NR	0
NY MOSF AST	0.500		0	0	0	NR	NR	0
INDIAN UST	0.250		0	0	NR	NR	NR	0
NY TANKS	0.250		0	0	NR	NR	NR	0
State and tribal institutional control / engineering control registries								
NY RES DECL	0.125		0	NR	NR	NR	NR	0
NY ENG CONTROLS	0.500		0	0	1	NR	NR	1
NY INST CONTROL	0.500		0	0	1	NR	NR	1
Lists of state and tribal voluntary cleanup sites								
NY VCP	0.500		1	2	11	NR	NR	14
INDIAN VCP	0.500		0	0	0	NR	NR	0
Lists of state and tribal brownfield sites								
NY BROWNFIELDS	0.500		0	0	4	NR	NR	4
NY ERP	0.500		0	0	0	NR	NR	0
ADDITIONAL ENVIRONMENTAL RECORDS								
Local Brownfield lists								
US BROWNFIELDS	0.500		0	0	0	NR	NR	0
Local Lists of Landfill / Solid Waste Disposal Sites								
NY SWTIRE	0.500		0	0	0	NR	NR	0
NY SWRCY	0.500		0	0	0	NR	NR	0
INDIAN ODI	0.500		0	0	0	NR	NR	0
ODI	0.500		0	0	0	NR	NR	0
DEBRIS REGION 9	0.500		0	0	0	NR	NR	0
IHS OPEN DUMPS	0.500		0	0	0	NR	NR	0
Local Lists of Hazardous waste / Contaminated Sites								
US HIST CDL	TP		NR	NR	NR	NR	NR	0
NY DEL SHWS	1.000		0	0	0	0	NR	0
US CDL	TP		NR	NR	NR	NR	NR	0
Local Lists of Registered Storage Tanks								
NY HIST UST	0.250		0	0	NR	NR	NR	0

MAP FINDINGS SUMMARY

Database	Search Distance (Miles)	Target Property	< 1/8	1/8 - 1/4	1/4 - 1/2	1/2 - 1	> 1	Total Plotted
NY HIST AST	TP		NR	NR	NR	NR	NR	0
Local Land Records								
NY LIENS	TP		NR	NR	NR	NR	NR	0
LIENS 2	TP		NR	NR	NR	NR	NR	0
Records of Emergency Release Reports								
HMIRS	TP		NR	NR	NR	NR	NR	0
NY Spills	0.125		33	NR	NR	NR	NR	33
NY Hist Spills	0.125		0	NR	NR	NR	NR	0
NY SPILLS 90	0.125		0	NR	NR	NR	NR	0
NY SPILLS 80	0.125		0	NR	NR	NR	NR	0
Other Ascertainable Records								
RCRA NonGen / NLR	0.250		38	67	NR	NR	NR	105
FUDS	1.000		0	0	0	0	NR	0
DOD	1.000		0	0	0	0	NR	0
SCRD DRYCLEANERS	0.500		0	0	0	NR	NR	0
US FIN ASSUR	TP		NR	NR	NR	NR	NR	0
EPA WATCH LIST	TP		NR	NR	NR	NR	NR	0
2020 COR ACTION	0.250		0	0	NR	NR	NR	0
TSCA	TP		NR	NR	NR	NR	NR	0
TRIS	TP		NR	NR	NR	NR	NR	0
SSTS	TP		NR	NR	NR	NR	NR	0
ROD	1.000		0	0	0	0	NR	0
RMP	TP		NR	NR	NR	NR	NR	0
RAATS	TP		NR	NR	NR	NR	NR	0
PRP	TP		NR	NR	NR	NR	NR	0
PADS	TP		NR	NR	NR	NR	NR	0
ICIS	TP		NR	NR	NR	NR	NR	0
FTTS	TP		NR	NR	NR	NR	NR	0
MLTS	TP		NR	NR	NR	NR	NR	0
COAL ASH DOE	TP		NR	NR	NR	NR	NR	0
COAL ASH EPA	0.500		0	0	0	NR	NR	0
PCB TRANSFORMER	TP		NR	NR	NR	NR	NR	0
RADINFO	TP		NR	NR	NR	NR	NR	0
HIST FTTS	TP		NR	NR	NR	NR	NR	0
DOT OPS	TP		NR	NR	NR	NR	NR	0
CONSENT	1.000		0	0	0	0	NR	0
INDIAN RESERV	1.000		0	0	0	0	NR	0
FUSRAP	1.000		0	0	0	0	NR	0
UMTRA	0.500		0	0	0	NR	NR	0
LEAD SMELTERS	TP		NR	NR	NR	NR	NR	0
US AIRS	TP		NR	NR	NR	NR	NR	0
US MINES	0.250		0	0	NR	NR	NR	0
MINES MRDS	0.250		0	0	NR	NR	NR	0
ABANDONED MINES	0.250		0	0	NR	NR	NR	0
FINDS	TP	1	NR	NR	NR	NR	NR	1
ECHO	TP	1	NR	NR	NR	NR	NR	1
DOCKET HWC	TP		NR	NR	NR	NR	NR	0
UXO	1.000		0	0	0	0	NR	0

MAP FINDINGS SUMMARY

Database	Search Distance (Miles)	Target Property	< 1/8	1/8 - 1/4	1/4 - 1/2	1/2 - 1	> 1	Total Plotted
FUELS PROGRAM	0.250		0	0	NR	NR	NR	0
PFAS NPL	0.250		0	0	NR	NR	NR	0
PFAS FEDERAL SITES	0.250		0	0	NR	NR	NR	0
PFAS TSCA	0.250		0	0	NR	NR	NR	0
PFAS TRIS	0.250		0	0	NR	NR	NR	0
PFAS RCRA MANIFEST	0.250		0	0	NR	NR	NR	0
PFAS ATSDR	0.250		0	0	NR	NR	NR	0
PFAS WQP	0.250		0	0	NR	NR	NR	0
PFAS NPDES	0.250		0	0	NR	NR	NR	0
PFAS ECHO	0.250		0	0	NR	NR	NR	0
PFAS ECHO FIRE TRAINING	0.250		0	0	NR	NR	NR	0
PFAS PART 139 AIRPORT	0.250		0	0	NR	NR	NR	0
AQUEOUS FOAM NRC	0.250		0	0	NR	NR	NR	0
BIOSOLIDS	TP		NR	NR	NR	NR	NR	0
NY PFAS	0.250		0	0	NR	NR	NR	0
NY AIRS	TP		NR	NR	NR	NR	NR	0
NY COAL ASH	0.500		0	0	0	NR	NR	0
NY DRYCLEANERS	0.250		2	2	NR	NR	NR	4
NY E DESIGNATION	0.125		38	NR	NR	NR	NR	38
NY Financial Assurance	TP		NR	NR	NR	NR	NR	0
NY HSWDS	0.500		0	0	0	NR	NR	0
NY LEAD	TP		NR	NR	NR	NR	NR	0
NY MANIFEST	0.250	1	48	95	NR	NR	NR	144
NJ MANIFEST	0.250		16	30	NR	NR	NR	46
PA MANIFEST	0.250		3	2	NR	NR	NR	5
NY SPDES	TP		NR	NR	NR	NR	NR	0
NY VAPOR REOPENED	0.500		0	0	0	NR	NR	0
NY UIC	TP		NR	NR	NR	NR	NR	0
NY COOLING TOWERS	TP		NR	NR	NR	NR	NR	0
NY MGP	1.000		0	0	0	0	NR	0
NY ILI	0.500		0	0	0	NR	NR	0
NY NYC OER	1.000		2	4	13	40	NR	59
EDR HIGH RISK HISTORICAL RECORDS								
EDR Exclusive Records								
EDR MGP	1.000		0	0	0	0	NR	0
EDR Hist Auto	0.125		1	NR	NR	NR	NR	1
EDR Hist Cleaner	0.125		4	NR	NR	NR	NR	4
EDR RECOVERED GOVERNMENT ARCHIVES								
Exclusive Recovered Govt. Archives								
NY RGA HWS	TP		NR	NR	NR	NR	NR	0
NY RGA LF	TP		NR	NR	NR	NR	NR	0
- Totals --		5	201	247	62	40	0	555

MAP FINDINGS SUMMARY

Database	Search Distance (Miles)	Target Property	< 1/8	1/8 - 1/4	1/4 - 1/2	1/2 - 1	> 1	Total Plotted

NOTES:

TP = Target Property

NR = Not Requested at this Search Distance

Sites may be listed in more than one database

A1 **NYC DOE ADULT TRAINING CTR 743K SCHOOL** **RCRA-LQG** **1016144413**
Target **475 NOSTRAND AVE** **NY MANIFEST** **NYR000199935**
Property **BROOKLYN, NY 11101**

Site 1 of 20 in cluster A

Actual: **52 ft.**

RCRA Listings:

Date Form Received by Agency:	20140220
Handler Name:	Nyc Doe Adult Training Ctr 743k School
Handler Address:	NOSTRAND AVE
Handler City,State,Zip:	BROOKLYN, NY 11101
EPA ID:	NYR000199935
Contact Name:	ALEXANDER LEMPERT
Contact Address:	THOMSON AVE
Contact City,State,Zip:	LONG ISLAND CITY, NY 11101
Contact Telephone:	718-472-8501
Contact Fax:	Not reported
Contact Email:	ALEMPERT@NYCSCA.ORG
Contact Title:	SCAIEH DIRECTOR
EPA Region:	02
Land Type:	Municipal
Federal Waste Generator Description:	Large Quantity Generator
Non-Notifier:	Not reported
Biennial Report Cycle:	2013
Accessibility:	Not reported
Active Site Indicator:	Handler Activities
State District Owner:	Ny
State District:	NYSDEC R2
Mailing Address:	THOMSON AVE
Mailing City,State,Zip:	LONG ISLAND CITY, NY 11101
Owner Name:	Nyc Doe
Owner Type:	Municipal
Operator Name:	Nyc Doe
Operator Type:	Municipal
Short-Term Generator Activity:	No
Importer Activity:	No
Mixed Waste Generator:	No
Transporter Activity:	No
Transfer Facility Activity:	No
Recycler Activity with Storage:	No
Small Quantity On-Site Burner Exemption:	No
Smelting Melting and Refining Furnace Exemption:	No
Underground Injection Control:	No
Off-Site Waste Receipt:	No
Universal Waste Indicator:	No
Universal Waste Destination Facility:	No
Federal Universal Waste:	No
Active Site State-Reg Handler:	---
Federal Facility Indicator:	Not reported
Hazardous Secondary Material Indicator:	NN
Sub-Part K Indicator:	Not reported
2018 GPRA Permit Baseline:	Not on the Baseline
2018 GPRA Renewals Baseline:	Not on the Baseline
202 GPRA Corrective Action Baseline:	No
Subject to Corrective Action Universe:	No
Non-TSDFs Where RCRA CA has Been Imposed Universe:	No
Corrective Action Priority Ranking:	No NCAPS ranking
Environmental Control Indicator:	No
Institutional Control Indicator:	No

NYC DOE ADULT TRAINING CTR 743K SCHOOL (Continued) **1016144413**

Human Exposure Controls Indicator:	N/A
Groundwater Controls Indicator:	N/A
Significant Non-Complier Universe:	No
Unaddressed Significant Non-Complier Universe:	No
Addressed Significant Non-Complier Universe:	No
Significant Non-Complier With a Compliance Schedule Universe:	No
Financial Assurance Required:	Not reported
Handler Date of Last Change:	20150414
Recognized Trader-Importer:	No
Recognized Trader-Exporter:	No
Importer of Spent Lead Acid Batteries:	No
Exporter of Spent Lead Acid Batteries:	No
Recycler Activity Without Storage:	Not reported
Manifest Broker:	Not reported
Sub-Part P Indicator:	No

Biennial: List of Years
Year: 2013

Click Here for Biennial Reporting System Data:

Handler - Owner Operator:

Owner/Operator Indicator:	Operator
Owner/Operator Name: NYC DEPT OF SCHOOL FACILITIES	
Legal Status:	Municipal
Date Became Current:	19890103
Date Ended Current:	Not reported
Owner/Operator Address:	Not reported
Owner/Operator City,State,Zip:	Not reported
Owner/Operator Telephone:	Not reported
Owner/Operator Telephone Ext:	Not reported
Owner/Operator Fax:	Not reported
Owner/Operator Email:	Not reported

Owner/Operator Indicator:	Operator
Owner/Operator Name: NYC DOE	
Legal Status:	Municipal
Date Became Current:	19000101
Date Ended Current:	Not reported
Owner/Operator Address:	44-36 VERNON BLVD
Owner/Operator City,State,Zip:	LONG ISLAND CITY, NY 11101
Owner/Operator Telephone:	Not reported
Owner/Operator Telephone Ext:	Not reported
Owner/Operator Fax:	Not reported
Owner/Operator Email:	Not reported

Owner/Operator Indicator:	Owner
Owner/Operator Name: NYC DEPT OF EDUCATION	
Legal Status:	Municipal
Date Became Current:	19890103
Date Ended Current:	Not reported
Owner/Operator Address:	30-30 THOMSON AVE
Owner/Operator City,State,Zip:	LONG ISLAND CITY, NY 11101
Owner/Operator Telephone:	718-472-8501
Owner/Operator Telephone Ext:	Not reported
Owner/Operator Fax:	Not reported

NYC DOE ADULT TRAINING CTR 743K SCHOOL (Continued) **1016144413**

Owner/Operator Email: Not reported

Owner/Operator Indicator: Owner
Owner/Operator Name: NYC DOE
Legal Status: Municipal
Date Became Current: 19000101
Date Ended Current: Not reported
Owner/Operator Address: 44-36 VERNON BLVD
Owner/Operator City,State,Zip: LONG ISLAND CITY, NY 11101
Owner/Operator Telephone: Not reported
Owner/Operator Telephone Ext: Not reported
Owner/Operator Fax: Not reported
Owner/Operator Email: Not reported

Historic Generators:
Receive Date: 20140220
Handler Name: NYC DOE ADULT TRAINING CTR 743K SCHOOL
Federal Waste Generator Description: Large Quantity Generator
State District Owner: Ny
Large Quantity Handler of Universal Waste: No
Recognized Trader Importer: No
Recognized Trader Exporter: No
Spent Lead Acid Battery Importer: No
Spent Lead Acid Battery Exporter: No
Current Record: Yes
Non Storage Recycler Activity: Not reported
Electronic Manifest Broker: Not reported

Receive Date: 20130423
Handler Name: NYC DEPT OF EDUCATION - PS 743K
Federal Waste Generator Description: Small Quantity Generator
State District Owner: Not reported
Large Quantity Handler of Universal Waste: No
Recognized Trader Importer: No
Recognized Trader Exporter: No
Spent Lead Acid Battery Importer: No
Spent Lead Acid Battery Exporter: No
Current Record: No
Non Storage Recycler Activity: Not reported
Electronic Manifest Broker: Not reported

List of NAICS Codes and Descriptions:
NAICS Code: 61111
NAICS Description: ELEMENTARY AND SECONDARY SCHOOLS

Facility Has Received Notices of Violations:
Violations: No Violations Found

Evaluation Action Summary:
Evaluations: No Evaluations Found

Manifest Facility Information:
EPA ID: NYR000199935
Country: USA

NYC DOE ADULT TRAINING CTR 743K SCHOOL (Continued) **1016144413**

Name:	NYC DEPT OF EDUCATION - PS 743K
Address:	475 NOSTRAND AVE
Address 2:	Not reported
City,State,Zip:	BROOKLYN, NY 11216
Zip 4:	Not reported
Location Address 1:	475 NOSTRAND AVE
Location Address 2:	Not reported
Location City,State,Zip:	BROOKLYN, NY 11101
Location Zip 4:	Not reported
Facility Status:	Not reported
Total Tanks:	Not reported
Code:	BP

Mailing:

Mailing Name:	NYC DEPT OF EDUCATION - PS 743K
Mailing Contact:	NYC DEPT OF EDUCATION
Mailing Address 1:	30-30 THOMPSON AVENUE
Mailing Address 2:	Not reported
Mailing City,State,Zip:	LONG ISLAND CITY, NY 11101
Mailing Zip 4:	Not reported
Mailing Country:	USA
Mailing Phone:	7184728000

Manifest Data:

Document ID:	Not reported
Manifest Status:	Not reported
Trans1 State ID:	NYD986938645
Year:	2018
Trans2 State ID:	NJD080631369
Generator Ship Date:	08/29/2013
Trans1 Recv Date:	08/29/2013
Trans2 Recv Date:	09/05/2013
TSD Site Recv Date:	09/26/2013
Part A Recv Date:	Not reported
Part B Recv Date:	Not reported
Generator EPA ID:	NYR000199935
Trans1 EPA ID:	Not reported
Trans2 EPA ID:	Not reported
TSDF ID 1:	MAC300017498
TSDF ID 2:	Not reported
Manifest Tracking Number:	006378701JJK
Import Indicator:	N
Export Indicator:	N
Discr Quantity Indicator:	N
Discr Type Indicator:	N
Discr Residue Indicator:	N
Discr Partial Reject Indicator:	N
Discr Full Reject Indicator:	N
Manifest Ref Number:	Not reported
Alt Facility RCRA ID:	Not reported
Alt Facility Sign Date:	Not reported
MGMT Method Type Code:	H039
Waste Code a:	B007
Waste Code b:	Not reported
Waste Code c:	Not reported
Waste Code e:	Not reported
Waste Code f:	Not reported

NYC DOE ADULT TRAINING CTR 743K SCHOOL (Continued) **1016144413**

Waste Code g:	Not reported
Waste Code 1:	Not reported
Waste Code 2:	Not reported
Waste Code 3:	Not reported
Waste Code 4:	Not reported
Waste Code 5:	Not reported
Waste Code 6:	Not reported
Quantity:	1290
Units:	Kilograms
Number of Containers:	4
Container Type:	Metal drums, barrels, kegs
Handling Method:	Recycle
Specific Gravity:	1
Document ID:	Not reported
Manifest Status:	Not reported
Trans1 State ID:	NYD986938645
Year:	2018
Trans2 State ID:	PAD146714878
Generator Ship Date:	08/29/2013
Trans1 Recv Date:	08/29/2013
Trans2 Recv Date:	09/06/2013
TSD Site Recv Date:	09/09/2013
Part A Recv Date:	Not reported
Part B Recv Date:	Not reported
Generator EPA ID:	NYR000199935
Trans1 EPA ID:	Not reported
Trans2 EPA ID:	Not reported
TSDF ID 1:	NYD049836679
TSDF ID 2:	Not reported
Manifest Tracking Number:	006378702JJK
Import Indicator:	N
Export Indicator:	N
Discr Quantity Indicator:	N
Discr Type Indicator:	N
Discr Residue Indicator:	N
Discr Partial Reject Indicator:	N
Discr Full Reject Indicator:	N
Manifest Ref Number:	Not reported
Alt Facility RCRA ID:	Not reported
Alt Facility Sign Date:	Not reported
MGMT Method Type Code:	H141
Waste Code a:	B004
Waste Code b:	Not reported
Waste Code c:	Not reported
Waste Code e:	Not reported
Waste Code f:	Not reported
Waste Code g:	Not reported
Waste Code 1:	Not reported
Waste Code 2:	Not reported
Waste Code 3:	Not reported
Waste Code 4:	Not reported
Waste Code 5:	Not reported
Waste Code 6:	Not reported
Quantity:	50
Units:	Kilograms
Number of Containers:	1

NYC DOE ADULT TRAINING CTR 743K SCHOOL (Continued) **1016144413**

Container Type: Metal drums, barrels, kegs
Handling Method: Burn
Specific Gravity: 1

A2 **NYC DOE ADULT TRAINING CTR 743K SCHOOL** **FINDS** **1007816864**
Target **475 NOSTRAND AVE** **ECHO** **N/A**
Property **BROOKLYN, NY 11216**

Site 2 of 20 in cluster A

Actual:
52 ft.

FINDS:
Registry ID: 110019794187

Click Here for FRS Facility Detail Report:

Environmental Interest/Information System:
All generators and treatment, storage, and disposal (TSD) facilities who handle hazardous waste are required to report to the EPA Administrator at least once every two years. The data collected is used to create the National Biennial Resource Conservation and Recovery Act (RCRA) Hazardous Waste Report. This data is processed within the RCRA Information (RCRAInfo) database
The New York Department of Environmental Conservation Facility Information System (FIS) database houses all information about facilities that are regulated or of environmental interest to the state of New York.
The Resource Conservation and Recovery Act Information System (RCRAInfo) is EPA's comprehensive information system in support of the Resource Conservation and Recovery Act (RCRA) of 1976 and the Hazardous and Solid Waste Amendments (HSWA) of 1984. It tracks many types of information about generators, transporters, treaters, storers, and disposers of hazardous waste.

Click this hyperlink while viewing on your computer to access additional FINDS: detail in the EDR Site Report.

ECHO:
Envid: 1007816864
Registry ID: 110019794187
DFR URL: http://echo.epa.gov/detailed-facility-report?fid=110019794187
Name: NYC DOE ADULT TRAINING CTR 743K SCHOOL
Address: 475 NOSTRAND AVE
City,State,Zip: BROOKLYN, NY 11216

A3 **ADULT LRNG CTR (OLD GRLS HS) - K743** **NY AST** **U004079066**
Target **475 NOSTRAND AVENUE** **N/A**
Property **BROOKLYN, NY 11216**

Site 3 of 20 in cluster A

Actual:
52 ft.

AST:
Name: ADULT LRNG CTR (OLD GRLS HS) - K743
Address: 475 NOSTRAND AVENUE
City,State,Zip: BROOKLYN, NY 11216
Region: STATE
DEC Region: 2

ADULT LRNG CTR (OLD GRLS HS) - K743 (Continued) **U004079066**

Site Status:	Active
Facility Id:	2-601759
Program Type:	PBS
UTM X:	588763.95660
UTM Y:	4503909.53600
Expiration Date:	02/15/2024
Site Type:	School

Affiliation Records:

Site Id:	23721
Affiliation Type:	Facility Operator
Company Name:	ADULT LRNG CTR (OLD GRLS HS) - K743
Contact Type:	Not reported
Contact Name:	MICHAEL SCALICI
Address1:	Not reported
Address2:	Not reported
City:	Not reported
State:	NN
Zip Code:	Not reported
Country Code:	001
Phone:	(718) 638-2635
EMail:	Not reported
Fax Number:	Not reported
Modified By:	JSMACRI
Date Last Modified:	2019-02-05

Site Id:	23721
Affiliation Type:	Mail Contact
Company Name:	NEW YORK CITY DEPT. OF EDUCATION
Contact Type:	MANAGER, FUEL DIVISION
Contact Name:	JOSEPH YOUNGHESE
Address1:	44-36 VERNON BLVD
Address2:	Not reported
City:	LONG ISLAND CITY
State:	NY
Zip Code:	11101
Country Code:	001
Phone:	(718) 349-5779
EMail:	JYOUNGHESE@SCHOOLS.NYC.GOV
Fax Number:	Not reported
Modified By:	JSMACRI
Date Last Modified:	2021-01-15

Site Id:	23721
Affiliation Type:	Facility Owner
Company Name:	NEW YORK CITY DEPT. OF EDUCATION
Contact Type:	MANAGER, FUEL DIVISION
Contact Name:	YOGESHWAR NARINE
Address1:	44-36 VERNON BLVD
Address2:	Not reported
City:	LONG ISLAND CITY
State:	NY
Zip Code:	11101
Country Code:	001
Phone:	(718) 610-0118
EMail:	Not reported
Fax Number:	Not reported
Modified By:	JSMACRI

ADULT LRNG CTR (OLD GRLS HS) - K743 (Continued) **U004079066**

Date Last Modified:	2019-03-15
Site Id:	23721
Affiliation Type:	Emergency Contact
Company Name:	NEW YORK CITY DEPT. OF EDUCATION
Contact Type:	Not reported
Contact Name:	KEN MAHADEO
Address1:	Not reported
Address2:	Not reported
City:	Not reported
State:	NN
Zip Code:	Not reported
Country Code:	999
Phone:	(646) 210-7918
EMail:	Not reported
Fax Number:	Not reported
Modified By:	ACDANIEL
Date Last Modified:	2022-03-28

Tank Info:

Tank Number:	001
Tank Id:	47706
Material Code:	0001
Common Name of Substance:	#2 Fuel Oil (On-Site Consumption)

Equipment Records:

J02 - Dispenser - Suction Dispenser
C01 - Pipe Location - Aboveground
I04 - Overfill - Product Level Gauge (A/G)
H06 - Tank Leak Detection - Impervious Barrier/Concrete Pad (A/G)
B01 - Tank External Protection - Painted/Asphalt Coating
D01 - Pipe Type - Steel/Carbon Steel/Iron
F01 - Pipe External Protection - Painted/Asphalt Coating
H01 - Tank Leak Detection - Interstitial - Electronic Monitoring
K00 - Spill Prevention - None
A01 - Tank Internal Protection - Epoxy Liner
E00 - Piping Secondary Containment - None
G03 - Tank Secondary Containment - Vault (w/o access)
I02 - Overfill - High Level Alarm
L09 - Piping Leak Detection - Exempt Suction Piping

Tank Location:	Aboveground - on saddles, legs, racks, etc.... Tank bottom is elevated above grade or tank pad, allowing visual inspection.
Tank Type:	Steel/Carbon Steel/Iron
Tank Status:	In Service
Pipe Model:	Not reported
Install Date:	12/01/1993
Capacity Gallons:	5000
Tightness Test Method:	-
Date Test:	Not reported
Next Test Date:	Not reported
Date Tank Closed:	Not reported
Register:	True
Modified By:	MJGRIFFI
Last Modified:	05/09/2022
Material Name:	#2 fuel oil (on-site consumption)

A4 **BELL ATLANTIC-NY** **RCRA NonGen / NLR** **1007205583**
WNW **NOSTRAND AVE/HALSEY ST** **NY MANIFEST** **NYP000936252**
< 1/8 **BROOKLYN, NY 00000**
0.009 mi.
45 ft. **Site 4 of 20 in cluster A**

Relative: **Lower**
Actual: **50 ft.**

RCRA Listings:

Date Form Received by Agency:	19980301
Handler Name:	Bell Atlantic-Ny
Handler Address:	NOSTRAND AVE/HALSEY ST
Handler City,State,Zip:	BROOKLYN, NY 00000-0000
EPA ID:	NYP000936252
Contact Name:	JOHN QUATRALE
Contact Address:	ENVIRONMENTAL AFFAIRS
Contact City,State,Zip:	NEW YORK, NY 10016-0000
Contact Telephone:	212-338-7141
Contact Fax:	Not reported
Contact Email:	Not reported
Contact Title:	Not reported
EPA Region:	02
Land Type:	Not reported
Federal Waste Generator Description:	Not a generator, verified
Non-Notifier:	Not reported
Biennial Report Cycle:	Not reported
Accessibility:	Not reported
Active Site Indicator:	Not reported
State District Owner:	Ny
State District:	NYSDEC R2
Mailing Address:	ENVIRONMENTAL AFFAIRS
Mailing City,State,Zip:	NEW YORK, NY 10016-0000
Owner Name:	Not reported
Owner Type:	Not reported
Operator Name:	Not reported
Operator Type:	Not reported
Short-Term Generator Activity:	No
Importer Activity:	No
Mixed Waste Generator:	No
Transporter Activity:	No
Transfer Facility Activity:	No
Recycler Activity with Storage:	No
Small Quantity On-Site Burner Exemption:	No
Smelting Melting and Refining Furnace Exemption:	No
Underground Injection Control:	No
Off-Site Waste Receipt:	No
Universal Waste Indicator:	No
Universal Waste Destination Facility:	No
Federal Universal Waste:	No
Active Site State-Reg Handler:	---
Federal Facility Indicator:	Not reported
Hazardous Secondary Material Indicator:	NN
Sub-Part K Indicator:	Not reported
2018 GPRA Permit Baseline:	Not on the Baseline
2018 GPRA Renewals Baseline:	Not on the Baseline
202 GPRA Corrective Action Baseline:	No
Subject to Corrective Action Universe:	No
Non-TSDFs Where RCRA CA has Been Imposed Universe:	No
Corrective Action Priority Ranking:	No NCAPS ranking
Environmental Control Indicator:	No
Institutional Control Indicator:	No

BELL ATLANTIC-NY (Continued) **1007205583**

Human Exposure Controls Indicator:	N/A
Groundwater Controls Indicator:	N/A
Significant Non-Complier Universe:	No
Unaddressed Significant Non-Complier Universe:	No
Addressed Significant Non-Complier Universe:	No
Significant Non-Complier With a Compliance Schedule Universe:	No
Financial Assurance Required:	Not reported
Handler Date of Last Change:	20150414
Recognized Trader-Importer:	No
Recognized Trader-Exporter:	No
Importer of Spent Lead Acid Batteries:	No
Exporter of Spent Lead Acid Batteries:	No
Recycler Activity Without Storage:	Not reported
Manifest Broker:	Not reported
Sub-Part P Indicator:	No

Historic Generators:

Receive Date:	19980228
Handler Name: BELL ATLANTIC-NY	
Federal Waste Generator Description:	Not a generator, verified
State District Owner:	Ny
Large Quantity Handler of Universal Waste:	No
Recognized Trader Importer:	No
Recognized Trader Exporter:	No
Spent Lead Acid Battery Importer:	No
Spent Lead Acid Battery Exporter:	No
Current Record:	No
Non Storage Recycler Activity:	Not reported
Electronic Manifest Broker:	Not reported

Receive Date:	19980301
Handler Name: BELL ATLANTIC-NY	
Federal Waste Generator Description:	Not a generator, verified
State District Owner:	Ny
Large Quantity Handler of Universal Waste:	No
Recognized Trader Importer:	No
Recognized Trader Exporter:	No
Spent Lead Acid Battery Importer:	No
Spent Lead Acid Battery Exporter:	No
Current Record:	Yes
Non Storage Recycler Activity:	Not reported
Electronic Manifest Broker:	Not reported

Receive Date:	19980227
Handler Name: BELL ATLANTIC-NY	
Federal Waste Generator Description:	Large Quantity Generator
State District Owner:	Ny
Large Quantity Handler of Universal Waste:	No
Recognized Trader Importer:	No
Recognized Trader Exporter:	No
Spent Lead Acid Battery Importer:	No
Spent Lead Acid Battery Exporter:	No
Current Record:	No
Non Storage Recycler Activity:	Not reported
Electronic Manifest Broker:	Not reported

BELL ATLANTIC-NY (Continued) **1007205583**

List of NAICS Codes and Descriptions:
NAICS Code: 5133
NAICS Description: TELECOMMUNICATIONS

NAICS Code: 51331
NAICS Description: WIRED TELECOMMUNICATIONS CARRIERS

Facility Has Received Notices of Violations:
Violations: No Violations Found

Evaluation Action Summary:
Evaluations: No Evaluations Found

Manifest Facility Information:
EPA ID: NYP000936252
Country: USA
Name: BELL ATLANTIC-NY
Address: NOSTRAND AVE/HALSEY ST
Address 2: Not reported
City,State,Zip: BROOKLYN, NY 00000-0000
Zip 4: Not reported
Location Address 1: NOSTRAND AVE/HALSEY ST
Location Address 2: Not reported
Location City,State,Zip: BROOKLYN, NY
Location Zip 4: Not reported
Facility Status: Not reported
Total Tanks: Not reported
Code: BP

Mailing:
Mailing Name: BELL ATLANTIC-NY
Mailing Contact: Not reported
Mailing Address 1: Not reported
Mailing Address 2: Not reported
Mailing City,State,Zip: Not reported
Mailing Zip 4: Not reported
Mailing Country: Not reported
Mailing Phone: Not reported

A5 **CON EDISON SERVICE BOX: 29776** **RCRA NonGen / NLR** **1016454172**
SW **506 NOSTRAND AVE** **FINDS** **NYP004312930**
< 1/8 **BROOKLYN, NY 11216** **ECHO**
0.014 mi. **NY MANIFEST**
73 ft. **Site 5 of 20 in cluster A**

Relative: **Higher**
Actual: **54 ft.**

RCRA Listings:
Date Form Received by Agency: 20140619
Handler Name: Con Edison Service Box: 29776
Handler Address: NOSTRAND AVE
Handler City,State,Zip: BROOKLYN, NY 11216
EPA ID: NYP004312930
Contact Name: THOMAS TEELING
Contact Address: Not reported
Contact City,State,Zip: Not reported

CON EDISON SERVICE BOX: 29776 (Continued) **1016454172**

Contact Telephone:	212-460-3770
Contact Fax:	Not reported
Contact Email:	Not reported
Contact Title:	SENIOR SCIENTIST
EPA Region:	02
Land Type:	Private
Federal Waste Generator Description:	Not a generator, verified
Non-Notifier:	Not reported
Biennial Report Cycle:	Not reported
Accessibility:	Not reported
Active Site Indicator:	Not reported
State District Owner:	Ny
State District:	NYSDEC R2
Mailing Address:	IRVING PL, 15TH FL NE
Mailing City,State,Zip:	NEW YORK, NY 10003
Owner Name:	Not reported
Owner Type:	Not reported
Operator Name:	Not reported
Operator Type:	Not reported
Short-Term Generator Activity:	No
Importer Activity:	No
Mixed Waste Generator:	No
Transporter Activity:	No
Transfer Facility Activity:	No
Recycler Activity with Storage:	No
Small Quantity On-Site Burner Exemption:	No
Smelting Melting and Refining Furnace Exemption:	No
Underground Injection Control:	No
Off-Site Waste Receipt:	No
Universal Waste Indicator:	No
Universal Waste Destination Facility:	No
Federal Universal Waste:	No
Active Site State-Reg Handler:	---
Federal Facility Indicator:	Not reported
Hazardous Secondary Material Indicator:	NN
Sub-Part K Indicator:	Not reported
2018 GPRA Permit Baseline:	Not on the Baseline
2018 GPRA Renewals Baseline:	Not on the Baseline
202 GPRA Corrective Action Baseline:	No
Subject to Corrective Action Universe:	No
Non-TSDFs Where RCRA CA has Been Imposed Universe:	No
Corrective Action Priority Ranking:	No NCAPS ranking
Environmental Control Indicator:	No
Institutional Control Indicator:	No
Human Exposure Controls Indicator:	N/A
Groundwater Controls Indicator:	N/A
Significant Non-Complier Universe:	No
Unaddressed Significant Non-Complier Universe:	No
Addressed Significant Non-Complier Universe:	No
Significant Non-Complier With a Compliance Schedule Universe:	No
Financial Assurance Required:	Not reported
Handler Date of Last Change:	20150211
Recognized Trader-Importer:	No
Recognized Trader-Exporter:	No
Importer of Spent Lead Acid Batteries:	No
Exporter of Spent Lead Acid Batteries:	No
Recycler Activity Without Storage:	Not reported

CON EDISON SERVICE BOX: 29776 (Continued) **1016454172**

Manifest Broker: Not reported
Sub-Part P Indicator: No

Historic Generators:

Receive Date: 20140519
Handler Name: CON EDISON
Federal Waste Generator Description: Large Quantity Generator
State District Owner: Ny
Large Quantity Handler of Universal Waste: No
Recognized Trader Importer: No
Recognized Trader Exporter: No
Spent Lead Acid Battery Importer: No
Spent Lead Acid Battery Exporter: No
Current Record: No
Non Storage Recycler Activity: Not reported
Electronic Manifest Broker: Not reported

Receive Date: 20140519
Handler Name: CON EDISON
Federal Waste Generator Description: Not a generator, verified
State District Owner: Ny
Large Quantity Handler of Universal Waste: No
Recognized Trader Importer: No
Recognized Trader Exporter: No
Spent Lead Acid Battery Importer: No
Spent Lead Acid Battery Exporter: No
Current Record: No
Non Storage Recycler Activity: Not reported
Electronic Manifest Broker: Not reported

Receive Date: 20140619
Handler Name: CON EDISON SERVICE BOX: 29776
Federal Waste Generator Description: Not a generator, verified
State District Owner: Ny
Large Quantity Handler of Universal Waste: No
Recognized Trader Importer: No
Recognized Trader Exporter: No
Spent Lead Acid Battery Importer: No
Spent Lead Acid Battery Exporter: No
Current Record: Yes
Non Storage Recycler Activity: Not reported
Electronic Manifest Broker: Not reported

List of NAICS Codes and Descriptions:
NAICS Codes: No NAICS Codes Found

Facility Has Received Notices of Violations:
Violations: No Violations Found

Evaluation Action Summary:
Evaluations: No Evaluations Found

CON EDISON SERVICE BOX: 29776 (Continued) **1016454172**

FINDS:
Registry ID: 110056509648

Click Here for FRS Facility Detail Report:

Environmental Interest/Information System:
The Resource Conservation and Recovery Act Information System (RCRAInfo) is EPA's comprehensive information system in support of the Resource Conservation and Recovery Act (RCRA) of 1976 and the Hazardous and Solid Waste Amendments (HSWA) of 1984. It tracks many types of information about generators, transporters, treaters, storers, and disposers of hazardous waste.

Click this hyperlink while viewing on your computer to access additional FINDS: detail in the EDR Site Report.

ECHO:

Envid:	1016454172
Registry ID:	110056509648
DFR URL:	http://echo.epa.gov/detailed-facility-report?fid=110056509648
Name:	CON EDISON SERVICE BOX: 29776
Address:	506 NOSTRAND AVE
City,State,Zip:	BROOKLYN, NY 11216

Manifest Facility Information:

EPA ID:	NYP004312930
Country:	USA
Name:	CON EDISON
Address:	506 NOSTRAND AVE
Address 2:	Not reported
City,State,Zip:	BROOKLYN, NY 11216
Zip 4:	Not reported
Location Address 1:	506 NOSTRAND AVE
Location Address 2:	SERVICE BOX # 29776
Location City,State,Zip:	BROOKLYN, NY 11216
Location Zip 4:	Not reported
Facility Status:	Not reported
Total Tanks:	Not reported
Code:	BP

Mailing:

Mailing Name:	CON EDISON
Mailing Contact:	TOM TEELING
Mailing Address 1:	4 IRVING PLACE 15TH FLOOR
Mailing Address 2:	Not reported
Mailing City,State,Zip:	NEW YORK, NY 10003
Mailing Zip 4:	Not reported
Mailing Country:	USA
Mailing Phone:	2124603770

Manifest Data:

Document ID:	Not reported
Manifest Status:	Not reported
Trans1 State ID:	NJD003812047
Year:	2018
Trans2 State ID:	Not reported
Generator Ship Date:	05/14/2013

CON EDISON SERVICE BOX: 29776 (Continued) **1016454172**

Trans1 Recv Date:	05/14/2013
Trans2 Recv Date:	Not reported
TSD Site Recv Date:	05/16/2013
Part A Recv Date:	Not reported
Part B Recv Date:	Not reported
Generator EPA ID:	NYP004312930
Trans1 EPA ID:	Not reported
Trans2 EPA ID:	Not reported
TSDF ID 1:	NJD991291105
TSDF ID 2:	Not reported
Manifest Tracking Number:	002018016GBF
Import Indicator:	N
Export Indicator:	N
Discr Quantity Indicator:	N
Discr Type Indicator:	N
Discr Residue Indicator:	N
Discr Partial Reject Indicator:	N
Discr Full Reject Indicator:	N
Manifest Ref Number:	Not reported
Alt Facility RCRA ID:	Not reported
Alt Facility Sign Date:	Not reported
MGMT Method Type Code:	H141
Waste Code a:	LEAD
Waste Code b:	Not reported
Waste Code c:	Not reported
Waste Code e:	Not reported
Waste Code f:	Not reported
Waste Code g:	Not reported
Waste Code 1:	Not reported
Waste Code 2:	Not reported
Waste Code 3:	Not reported
Waste Code 4:	Not reported
Waste Code 5:	Not reported
Waste Code 6:	Not reported
Quantity:	200
Units:	Gallons (liquids only)
Number of Containers:	1
Container Type:	Cargo tanks (tank trucks)
Handling Method:	Treat
Specific Gravity:	1

A6 **130 HALSEY ST** **NY Spills** **S102560231**
ENE **130 HALSEY ST** **N/A**
< 1/8 **BROOKLYN, NY**
0.014 mi.
76 ft. **Site 6 of 20 in cluster A**

Relative: **Lower**
Actual: **51 ft.**

SPILLS:

Name:	130 HALSEY ST
Address:	130 HALSEY ST
City,State,Zip:	BROOKLYN, NY
Spill Number/Closed Date:	9612887 / 2003-02-24
Facility ID:	9612887
Facility Type:	ER
DER Facility ID:	181019
Site ID:	218845
DEC Region:	2

130 HALSEY ST (Continued) **S102560231**

Spill Cause:	Human Error
Spill Class:	C4
SWIS:	2401
Spill Date:	1997-01-30
Investigator:	TOMASELLO
Referred To:	Not reported
Reported to Dept:	1997-01-30
CID:	369
Water Affected:	Not reported
Spill Source:	Private Dwelling
Spill Notifier:	Local Agency
Cleanup Ceased:	Not reported
Cleanup Meets Std:	False
Last Inspection:	Not reported
Recommended Penalty:	False
UST Trust:	False
Remediation Phase:	0
Date Entered In Computer:	1997-01-30
Spill Record Last Update:	2003-02-24
Spiller Name:	Not reported
Spiller Company:	FRED NATHON
Spiller Address:	Not reported
Spiller Company:	001
Contact Name:	OVID JOE
DEC Memo:	Not reported
Remarks:	Not reported

All Materials:

Site ID:	218845
Operable Unit ID:	1044414
Operable Unit:	01
Material ID:	341533
Material Code:	0001A
Material Name:	#2 fuel oil
Case No.:	Not reported
Material FA:	Petroleum
Quantity:	40.00
Units:	G
Recovered:	40.00
Resource Affected:	Soil
Oxygenate:	Not reported

A7 **CON EDISON** **NY MANIFEST** **S117061265**
SW **FO 508 NOSTRAND AVE** **N/A**
< 1/8 **BROOKLYN, NY 11216**
0.016 mi.
82 ft. **Site 7 of 20 in cluster A**

Relative:
Higher

Actual:
54 ft.

Manifest Facility Information:

EPA ID:	NYP004535597
Country:	USA
Name:	CON EDISON
Address:	FO 508 NOSTRAND AVE
Address 2:	SB 29776
City,State,Zip:	BROOKLYN, NY 11216
Zip 4:	Not reported
Location Address 1:	FO 508 NOSTRAND AVE

CON EDISON (Continued) **S117061265**

Location Address 2: SB 29776
Location City,State,Zip: BROOKLYN, NY 11216
Location Zip 4: Not reported
Facility Status: Not reported
Total Tanks: Not reported
Code: BP

Mailing:
Mailing Name: CON EDISON
Mailing Contact: TOM TEELING
Mailing Address 1: 4 IRVING PLACE 15TH FLOOR
Mailing Address 2: Not reported
Mailing City,State,Zip: NEW YORK, NY 10003
Mailing Zip 4: Not reported
Mailing Country: USA
Mailing Phone: Not reported

Manifest Data:
Document ID: Not reported
Manifest Status: Not reported
Trans1 State ID: NJ0000027193
Year: 2018
Trans2 State ID: Not reported
Generator Ship Date: 05/19/2014
Trans1 Recv Date: 05/19/2014
Trans2 Recv Date: Not reported
TSD Site Recv Date: 05/19/2014
Part A Recv Date: Not reported
Part B Recv Date: Not reported
Generator EPA ID: NYP004535597
Trans1 EPA ID: Not reported
Trans2 EPA ID: Not reported
TSDF ID 1: NJD002200046
TSDF ID 2: Not reported
Manifest Tracking Number: 013246421JJK
Import Indicator: N
Export Indicator: N
Discr Quantity Indicator: N
Discr Type Indicator: N
Discr Residue Indicator: N
Discr Partial Reject Indicator: N
Discr Full Reject Indicator: N
Manifest Ref Number: Not reported
Alt Facility RCRA ID: Not reported
Alt Facility Sign Date: Not reported
MGMT Method Type Code: H110
Waste Code a: LEAD
Waste Code b: Not reported
Waste Code c: Not reported
Waste Code e: Not reported
Waste Code f: Not reported
Waste Code g: Not reported
Waste Code 1: Not reported
Waste Code 2: Not reported
Waste Code 3: Not reported
Waste Code 4: Not reported
Waste Code 5: Not reported

CON EDISON (Continued) **S117061265**

Waste Code 6:	Not reported
Quantity:	150
Units:	Gallons (liquids only)
Number of Containers:	1
Container Type:	Cargo tanks (tank trucks)
Handling Method:	Treat
Specific Gravity:	1

A8 **NYLEDE DRY CLEANER** **EDR Hist Cleaner** **1018653062**
SW **508 NOSTRAND AV** **N/A**
< 1/8 **BROOKLYN, NY 11216**
0.016 mi.
82 ft. **Site 8 of 20 in cluster A**

Relative: EDR Hist Cleaner
Higher

Actual: **54 ft.**

Year:	Name:	Type:
1986	NYLEDE DRY CLEANER	Garment Pressing And Cleaners' Agents
1987	NYLEDE DRY CLEANER	Garment Pressing And Cleaners' Agents
1988	NYLEDE DRY CLEANER	Garment Pressing And Cleaners' Agents
1989	NYLEDE DRY CLEANER	Garment Pressing And Cleaners' Agents
1990	NYLEDE DRY CLEANER	Garment Pressing And Cleaners' Agents
1991	NYLEDE DRY CLEANER	Garment Pressing And Cleaners' Agents
1992	NYLEDE DRY CLEANER	Garment Pressing And Cleaners' Agents
1993	NYLEDE DRY CLEANER	Garment Pressing And Cleaners' Agents
1994	NYLEDE DRY CLEANER	Garment Pressing And Cleaners' Agents
1995	NYLEDE DRY CLEANER	Garment Pressing And Cleaners' Agents
1996	NYLEDE DRY CLEANER	Garment Pressing And Cleaners' Agents

---

A9 **MATHIEU RESIDENCE** **NY Spills** **S110044421**
NNE **123A HALSEY STREET** **N/A**
< 1/8 **BROOKLYN, NY**
0.018 mi.
93 ft. **Site 9 of 20 in cluster A**

Relative: SPILLS:
Lower

Actual: **50 ft.**

Name:	MATHIEU RESIDENCE
Address:	123A HALSEY STREET
City,State,Zip:	BROOKLYN, NY
Spill Number/Closed Date:	0908339 / 2016-01-13
Facility ID:	0908339
Facility Type:	ER
DER Facility ID:	369947
Site ID:	420935
DEC Region:	2
Spill Cause:	Human Error
Spill Class:	B2
SWIS:	2401
Spill Date:	2009-10-23
Investigator:	hrpatel
Referred To:	Not reported
Reported to Dept:	2009-10-24
CID:	Not reported
Water Affected:	Not reported
Spill Source:	Private Dwelling

MATHIEU RESIDENCE (Continued) **S110044421**

Spill Notifier:	Local Agency
Cleanup Ceased:	Not reported
Cleanup Meets Std:	False
Last Inspection:	Not reported
Recommended Penalty:	False
UST Trust:	False
Remediation Phase:	0
Date Entered In Computer:	2009-10-24
Spill Record Last Update:	2016-01-13
Spiller Name:	KENNETH HOOD
Spiller Company:	ARK SUPPLY COMPANY
Spiller Address:	132 STUYVESANT AVENUE
Spiller Company:	999
Contact Name:	EDWIN MATHIEU
DEC Memo:	1714 THE CALLER ADVISED DISPATCH THE SPILL WAS DUE TO A DELIVERY ERROR. A COMPANY DELIVERED HEATING OIL TO THE WRONG ADDRESS. OIL HAS CURRENTLY AFFECTED GROUND AND HAS NOT BEEN CONTAINED. THE SPILL IS LOCATED IN THE CELLAR. THE CLEAN UP IS PENDING.
Remarks:	10/24/09-Vought-Off hours primary responder. Spill was of approximately 150 gallons of #2 fuel oil caused by a misdelivery to wrong address. DEC Hotline received call from NYCDEP and indicated that they had no further spiller or site contact information as spill came in from 311. Spill holtine indicated that spiller was: Ark Supply Company 132 Stuyvesant Avenue Brooklyn, NY 11221 Contact: Ursula Ph: (718)443-4579 Vought called NYCDEP Hazmat Jon Wilson (Ph:646-879-7329) (Wilson called in other unrelated spill during same day as was on shift) to see if he had any further information or was notified of spill. Wilson indicated that he was actually ten minutes away from site and had to wait for coworker as well but would be performing site inspection. Vought requested that wilson call him back with initial site inspection results confirming there was a spill as it came in via 311. Wilson returned call and indicated that there were VOC's throughout the building and that the spill was indeed caused by a misdelivery of up to 150 gallons of #2 fuel oil. Wilson indicated that there was impacted concrete in the basement that required powerwashing as well as a 15 gallon overpacked drum of impacted sand (placed by FDNY who was onsite previously) used for absorbent. Wilson also indicated that the site owner: Mr. Edwin Mathieu Ph: (718)607-2907 Ph: (212)442-4807 edwinm1804@hotmail.com Ms. Nicole Halsey Mathieu Ph:(917)538-2241 nicolenhalsey@gmail.com and his wife and son lived on the first floor of the building and spill was to sub-basement. The supers wife and son were staying at grandparents home. As per Wilson, Mr. Mathieu indicated that the misdelivery occurred on Friday 10/23 at 1:45pm. The misdelivery was witnessed by the resident at 125 Halsey Street who was the correct recepient of the delivery (Ark Supply Company was her fuel oil supplier). Wilson and Mathieu did not have contact information for resident of 125 Halsey and she was not at home during time of Voughts call. As per Wilson, Mr. Mathieu indicated also that no delivery receipt was left by company and that he saw puddle of oil day during day of spill but puddle is no longer there (suggesting oil seepage into subsurface) and he also stated that when he discovered oil spill in basement, he was the one to notfiy 311 who in turn notified FDNY. Wilson indicated that initial cleanup should consist of powerwashing basement. Vought called Ark Supply Company and left very strong message that callback must be received immediately to avoid fines and

MATHIEU RESIDENCE (Continued) **S110044421**

penalties. Vought notifed DEC Austin of spill and as per Austin, dispatched DEC Zhune to site. Vought later received call from ECO Mathis that he was onsite as well. Vought informed Austin and Zhune of ECO presence at site. Vought later spoke to DEC Austin and Zhune who confirmed that Matheiu and his family would be staying at relative's home for night and that if callback was not received from oil company by Sunday 10/25 that PIN Contractor would be hired to perform powerwash. Zhune indicated that spill is four story brownstone building. Other residents were not at home during DEC site visit however, Mr. Mathieu indicated that no complaints were received from upper floor tenants. Zhune also indicated that vapors on first floor (above the residence of Mr. Mathieu) were negligible via olfactory evidence. 10/24/09-Zhune responded to this site. ECOs were in the sceene. Spoke to owner Edwin Mathiew. He said the oil company Ark Supply pumped 150 gallons of oil #2 in his basement causing the spill (Neigbor gave him a copy of the receipt. he paid for 150 gallons). This happened friday I called the oil company several time and drove to the office they never showed up. Fire Department put sand on the spill removed it put it in a drum. Left drum in place. Owner said there was a level of liquid in the basement before F.D came the liquid sipped into the concrete. The floor is concrete with no cracks. There is strong smell in the basement nobody occupy the basement. First floor and subbasement no oil smell noticed (Owner ocupied first floor and subbasement). Second and tird floor could not be inspected tenants were outside. Mr. Mathiew said tenants are not complaing. His wife and three month old baby stayed in his mother house. Jeff and ECO tried to contact Ark Supply. Before to leave the scene I instructed Mr. Mathiew that if DEC did not hear from the oil company Sunday morning a contractor would be hired to perform the clean up. 10/25/09- Zhune called Jeff at 10:00 am to check if heard from oil company. He said no. zhune spoke to Randy. Randy instructed Jeff to make arragement with contractor Fenley and Nicol Environmental. Called Jeff he said contrartors will be in the site at 2:00pm. Contractors arrived at 4:00pm. Spoke to Mike Sepe and Mark Ferber from fenley. They inpected the basement. Immediately they installed the ventilation system, sealed off basement and first floor and performed a surface investigation to see the extend of contamination. He said the concrete is very porous is not a good concrete. All oil was absorbed by the concrete. He said power wash in not going to work. They will removed the concrete.
10/25/09-Vought-Spoke to DEC Austin and Zhune and informed them that to date no callback received from oil company. Austin instructed Vought to mobilize Fenley and Nicol. Vought called and spoke to F&N Brian Linehan and he will mobilize vacuum truck and box truck to site for powerwash. Vought also instructed him to bring in ventilation unit as well. F&N estimated time of arrival at 2pm. Vought called and notifed Mathieu, Zhune and Austin of 2pm contractor arrival time.
10/26/09-Vought-Called and spoke to NYSDOH Gerry McDonald (NYSDOH Hughes day off) and informed him of relocation and vapor impact and notified him that Vought would send email with spill report and would call him back with further information. Vought also receive call from F&N Jason Fenley who requested CWA form and further instructions onsite. Vought told him that DEC would try to contact oil company one more time and then would call him back after discussion with DEC Austin. DEC Zhune informed Vought that F&N was unable to perform powerwash due to poor condition of concrete and desire not to drive seepage further. DEC Zhune installed ventilation system and sealed

MATHIEU RESIDENCE (Continued) **S110044421**

off basement and first floor. Vought called Ark Supply Company and spoke with manager (Kenny Hood fax:718-919-3713) who stated that he had just got off the phone and arranged a site visit with Mr. Mathieu for today at 12:30pm and he also expressed desire to comply with all of DEC's requirements. Vought explained spill history to date and that call must be placed to F&N to arrange private rate reimbursement if NYSOAG Spill Fund case was to be averted. Kenny indicated he would call F&N Jason Fenley immediately to arrange payment. Vought also noted to Kenny the initial scope of work, that he must provide for relocation of Mr. Mathieu and his family and decide on consultant today due to the relocation. Vought requested that Kenny return call immediately to Vought upon deciding a consultant. DEC Zhune will attend site visit today at 1:30pm as well. Vought called ECO Mathis and informed him of 12:30 site visit and he indicated that he would be at meeting as well. Vought spoke to F&N Fenley and he will also send someone to attend site visit. Fenley indicated that he spoke to Kenny and would be sending him private rate invoice. 11:30am-Vought received call from and spoke to Ark Supply Company (Kenny Hood) who indicated that he had spoke with F&N and requested invoice and that he also would be contacting Miller Environmental. Vought informed him that F&N would be onsite as well during meeting. Hood also confirmed he received faxed copy of spill report. Onsite meeting with DEC Zhune, Ark Supply (Kenny Hood), F&N (Brian Linehan), ECO Mathis and owner (Mr. Mathieu). Ark Supply Company has retained F&N to continue work as per F&N Linehan. Linehan will perform begin with soil excavation due to poor condition of concrete and also to avoid remedial delays due to submission of boring samples and report generation as Mr. Mathieu's family relocated. Mr. Mathieu and family will be staying with grandparents while work is done. 10/27/09-Vought called and F&N Linehan (cell:516-768-1765) and linehan will be removing impacted plywood and debris today and sawcut concrete tomorrow and Hood signed paperwork. Negative air machine will be installed as opposed to two exhaust fans which are in operation and PID survey will be performed. DEC Zhune received a phone call from Mr. Mathieu who indicated that he would prefer to stay in a hotel and no longer stay at relatives house and he also inquired as to the health and safety of his tenants. Vought dicussed with DEC Austin and DEC will request site visit to screen upper floors via email and will also contact Hood with respect to hotel for Mr Mathieu and family. Voutht called Ark Supply (Hood) and left message to call back ASAP. Vought called Mr. Mathieu to discuss hotel relocation and left message to return call. Received email from F&N Linehan Allow this email to serve as an update regarding the fuel oil spill at the above referenced site. As you know, we mobilized to the site today, October 27, 2009, to perform further spill clean up and prepare the site for remediation. Mr. Hood of Ark Supply Company had given us authority to return yesterday during a walk through of the site with Brian Linehan. In furtherance of same, we forwarded a written proposal to Mr. Hood detailing our rates to perform the further cleanup and remediation. After failing to receive a signed proposal, we called Mr. Hood and a contact at his office informed me that the matter had been forwarded to Ark's insurance company, Coverage Concepts, specifically being handled by a Mary Allen (Coverage Concepts can be reached at (631) 331-7700). In a conversation with Ms. Allen of Coverage Concepts, we were informed that a claim number was being established. However, at this time, we do not have a claim number from Coverage Concepts or a contract in place to secure payment for

MATHIEU RESIDENCE (Continued) **S110044421**

our ongoing services at the site. We will continue to keep you updated. 2:30pm-Vought-Spoke with Nicole Mathieu (Ph:917-538-2241) and requested that she inquire as to feasible local hotels to stay in. She indicated that she could stay in relatives home for one more night if need be but would like to stay in a hotel. Vought called and spoke to NYSDOH Hughes who will call Nicole to discuss relocation options. Vought called Ark Supply and spoke to Ursula and provided contact information for NYSDOH Hughes and requested that she contact Hughes to dicuss NYSDOH relocation requirements. Vought called NYSDOH Hughes who confirmed that he discussed site with Nicole and she would be staying at relatives for tonight. Vought received email from NYCDOH Stallbohm that they will be performing site visit this afternoon to screen upper floors. 10/28/09-Vought-Received email form NYCSDOH Shallbohm that Results of the survey revealed a very faint petroleum odor on the 2nd & 3rd floor apts. and hallways with no detection on the PID. A reading of 1-2ppm on the PID for the 1st floor apt. and hallway and 20ppm in the basement. Active ventilation was observed in the basement. Vought received call from NYCDOH Hughes who noted that based on results, no relocation of upper floors was required to date and he will contact Nicole Mathieu and inform her of same. NYSDOH Hughes also noted however that the Mathieu family was still required to be relocated and that he received message from Ark Supply (Ursula) last night with respect to the relocation. Insurance company for oil company: Ms. Mary Allen Coverage Concepts Ph:(631) 331-7700 maryellen@coverageconcept.com Vought called and spoke to Allen and she is insurance broker and insurance company is: Zurich Environmental Amy Paplanus Ph:(847)762-7148 email: amy.paplanus@zurichna.com Claim # 4340003962 Vought received email from NYSDOH Hughes that he was in conctact with Ark Supply (Ursula) and she will contact Ms. Mathieu to arrange for accomodations. Vought called and spoke Amy Paplanus for insurance company information. Vought discussed spill history with paplanus and sent her copy of spill notes to date. Paplanus was unaware that F&N was contractor onsite. Vought called Nicole Mathieu and she was contacted by Ark (Ursula) and she will return call to Vough with update on relocation. Vought spoke to Nicole and she is providing info for Brookly Courtyard Mariott to Ark (Ursula) as this hotel is under NYSDOH per diem requirements and is close proximity to her husbands job. 2pm-Vought called Nicole and she and her husband are staying at Brooklyn Mariott and she is content with relocation. As per Nicole F&N was onsite this morning at 8:30am and began work. Vought called F&N Fenley for update on status of work and he was at site and F&N is sawcutting concrete which should be completed tomorrow and on Friday guzzler will be removing dirt. Daily PID surveys will be performed daily. 10/28/09-Vought-Vought called Mr. Mathieu for details of spill and as per Mr. Mathieu on Friday 10/23/09 he saw oil spill in cellar and he contacted neighbor at 125 Halsey Street who indicated that they ordered 150 gallons of #2 fuel oil from Ark Supply Company. The neighbor called Ark Supply and spoke to Ursula on Friday at 6pm and informed her of the oil spill at 123A Halsey Street. According to ECO Shea Mathis who was onsite on Friday, the neighbor at 125 Halsey Street witnessed Ark Supply Company delivering oil to 123A Halsey Street. Ursula initially denied the misdelivery to the neighbor and then she said that oil would be delivered to 125 Halsey Street on Monday. Mr Mathieu called Ark Supply company four times and the message machine responded and he left four messages. On Saturday morning (10/24), Mr. Mathieu received a call from a gentlemen at Ark

MATHIEU RESIDENCE (Continued) **S110044421**

Supply (Ron or Robert) who worked in the electrical supply department. Ron or Robert stated that crew would be at 123A Halsey in 30 minutes to assess situation. No one arrived from Ark and Mr. Mathieu called again and spoke to Ron or Robert and he said that he stated again that crew would be there in another 30 minutes. Mr. Mathieu again waited another 30 minutes to no avail and he again called numerous times and he spoke to Ron or Robert every time who said the he notified crew and they were on there way. Mr. Mathieu continued to call and evenutally only the answering machine responded. At 1pm on Saturday (10/24), Mr. Mathieu drove to 132 Stuyvesant Avenue(Ark Supply Co) and he met Ron or Robert who replied that they requested the cleanup crew but he was only the electrical supply person and could do no more. Mr Mathieu called oil company repeatedly again upon his return and left additional messages. 10/29/09-Vought-Received call from and spoke to F&N Linehan and Zurich will be at site meeting at 9:30am. 10/30/09-Vought-Site visit by Vought. Onsite was Mr Edwin Mathieu, Ms. Nicole Mathieu, F&N Linehan, Craig Werle (Roux Associates 631-793-1535), Jessica (Roux Associates). Roux was hired by Zurich Environmental to supervise F&N work. Werle requested that he be primary contact for further requirements as opposed to Zurich. Werle also noted that F&N was under contract with Ark Supply Company and Zurich Environmental as well. Vought inspected site and noted concrete chips from fill port as per F&N Linehan. Minimal vapors via olfactory on second and third floors and first two floors are occupied by Mathieu family. Vought inspected basement which had 1/4-1/2 thick concrete with heavy oil staining in front and rear of property. Noticeable odors in basement with operational ventilation system and crew of four breaking impacted concrete and performing shallow test pits. PID monitoring daily. Impacted concrete and soil removal to take place at minimum for next week. Vought reviewed photos taken by Mr. Mathieu immediately after discovery of the spill (see edocs) and large pools of fuel oil in the front and rear of the basement separated by high point in floor suggesting widespread seepage and subsurface impact. Scope of work includes breaking of remaining impacted concrete, removal of impacted soil via guzzler, collection of endpoint soil samples, DEC visit prior to backfill, installation of SSD and vapor barrier, and epoxy of floor. Received email from Roux (Werle) that I wanted to let you both know that Roux will have someone stopping by 123A Halsey on a more or less daily basis to monitor the progress of the cleanup, record all PID readings, and identify any issues as soon as possible. We don’t anticipate being onsite for more than an hour so each day but his should be sufficient to stay fully up to speed and keep an eye on F&N. I anticipate that our onsite rep going forward will be Renee Wong who lives in Brooklyn and can efficiently stay on top of developments at the house. Renee’s cell phone is 631-774-7346. Please let me know if you need any additional involvement or support from Roux. 11/4/09-Vought-Received message from Roux (Werle) that I stopped by Edwin’s house this morning to check on the status of the cleanup. Fenley & Nicol (F&N) had most of the concrete floor chopped up and piled in the front of the basement. They were in the process of using a vacuum truck hose to suck the concrete chunks up directly into the vac truck parked in front of the house. The hose was brought in through the basement window in front of the house. This is a time consuming process but is quicker and cleaner than bringing the material out of the basement by hand with buckets. They expected to have most of the concrete out by the end of

MATHIEU RESIDENCE (Continued) **S110044421**

the day and will then begin excavating soil and vaccing it out of the basement. The cleanup will clearly extend into next week. We will have Jessica Diminich, who was at the site last Thurs and Friday, stop by on Thurs 11/5 to see where things stand. If need be I can have people stop more frequently however F&N seems to be moving as fast as possible. They have a 3 man crew and I don't think additional people will make it go any faster. 11/6/09-Vought-Site visit with DEC Repsher, Mr. Mathieu, Roux (Werle), F&N Linehan to inspect progress of excavation. Nicole noted concern over lack of documentation of current work to date. Vought noted spill notes, consent order being drafted and will email request of scope of work to Werle and Linehan. Werle also requested Department review of plans for SSD system. No odor complaints from upstairs during past week and excavation activities to be completed by 11/9/09 and backfill will hopefully be completed by Friday 11/13/09. PID surveys being performed daily. NYCDOH site visit will be tentatively scheduled for later next week. Tentative schedule as follows: 11/9-stone backfill and SSD installation, 11/11-vapor barrier installation, 11/12-11/13: concrete placement. Further borings to be peformed via hand auger by Roux in areas of remaining contamination that cannot be removed due to structural conditions including collection of soil samples for 8260/8270. Entire basement excavated to approximately 2'bg with fine sands as soil. Nicole Halsey also noted that due to the young age of her child, she would rather reoccupy when work is completed due to excessive noise caused by stone backfill and concrete emplacement. DEC also requiring cleaning of impacted stairway as wood on bottom is soaked with petroleum and may serve as additional source of vapors. Roux Werle indicated that Zurich Environmental will be paying initial F&N mobilization costs (during initial callout by Department). Meeting to be held at site tenatively on 11/13 at 9:30am. Vought sent email to all parties with update. 11/9/09-Vought-Reviewed draft consent order and sent request to Mathieu to confirm information. Received email from Edwin Mathieu with following corrections: Correction: Friday, October 23rd -On Friday, October 23rd the owner of 125 Halsey Street did not witness the discharge. He actually ordered the oil the morning of October 23rd. -A neighbor of mine, who does not live at 125 witnessed the oil being discharged around 1:45pm. The neighbor did not realize the oil was being delivered to the wrong house, so no one was alerted. -When I got home from work at 5:20pm, I could smell the oil from the sidewalk. -When I unlocked the door I realized that there was an oil spill in the basement. -I surmised that someone who was supposed to deliver the oil to 123 or 125 Halsey Street must have inadvertently delivered it to 123A Halsey Street. -I immediately went to 123 Halsey Street. By 6PM I was able to get hold of the owner and he informed me that he did not ask for and was not expecting an oil delivery on October 23rd. -Next I contacted the owner at 125 Halsey Street. His son Kieran informed me that they were expecting a delivery on October 23rd and he'd confirm with his father Mr. Robert. -Kieran calls me back a few minutes later saying yes his father ordered 150 gallons of oil from Ark Supply Company and was talking to them about the mis-delivery. -Mr. Roberts called me by 6:20pm and told me that Ark Supply Company had confirmed the delivery and once he informed them about the mis-delivery, they then denied the delivery. -Mr. Roberts said he spoke to Ursula. After Ark was informed about the spill they stopped answering any calls. -Mr. Roberts gave me Ark's number. My neighbors, friends, wife and I called Ark Supply Company repeatedly after 6:20pm on October 23rd to

MATHIEU RESIDENCE (Continued) **S110044421**

no avail. -We also left messages asking Ark to come clean up the spill. Left with no other choice, around 7PM one of my neighbors called 911 to get the Fire Department. The fire Department did not show up, so we called the NYPD. A police officer called the Fire Department, and the FDNY was on site within 2 minutes or so. -FDNY came by with a Hazmat team, who moped up the initial top coat of the oil spill. -The FDNY also tried to call Ark that night and got no answer. They informed me to try to call Ark the following day (Saturday, October 24), so that they could clean up the spill. -We had to spend the night at my mother's house. Correction: Saturday, October 24th -Ark called me on saturday morning at 9am, saying that they would send two people in 30 minutes to asses the damage. -I called Ark Supply Company at 9:45am and was informed that a crew of two was on their way. By 10am no one showed up. -I called repeatedly until around 1PM, when I drove to their storefront. -At Arks storefront, I was told that a crew was called and nothing further could be done. -Finally later that afternoon, out of frustration, I called 311 to report the discharge and the New York City Department of Environmental Protection then alerted the New York City Fire Department who in turn notified Department's Spill Hotline. 11/12/09-Vought-Received plans from Roux (Werle) for SSDS and Vought sent reply with no objections to design. Vought also repeated request for email scope of work summary as requested by Nicole Halsey. Site meeting scheduled for 11/13 at 9:30am. Vought called and spoke to F&N Linehan and gravel backfill being installed today, tomorrow will be SSD installation, Monday and tuesday will be additional gravel fill and concrete emplacement. As such reoccupation will not occur until at least Tues or Wed of next week as Nicole Halsey requested to reoccupy after odors and excessive noise from backfill and concrete emplacement are completed. Vought received call from and spoke to F&N Linehan who indicated that NYCDOB site (Arte) who as per his supervisor (Islam 718-802-4406) is writing a violation to the homeowner (Mr. Mathieu) for not having building permits for excavation. Islam's supervisor is Gordon (718-802-3734). Vought left message with NYCDOB Gordon and NYCDOB Islam with respect to the guidance on when permits are needed, what is needed for the permit and the timeframe for obtaining permits (due to the emergency nature of DEC excavation). Vought discussed work stoppage with DEC Austin as well. 11/12/09-Vought-Site visit by Vought with Roux(Werle), F&N Linehan, Nicole Mathieu. F&N installating SSD piping today and Monday 11/19, gravel backfill, vapor barrier installation on 11/20, concrete pour and epoxy on 11/21 and 11/22. Therefore reoccupation by Mathieu family not to take place until 11/23 at earliest. F&N replacing impacted staircase. PID surveys still being performed and no readings or complaints received. Teleconference with Nicole, her attorney, DEC Vought, DEC Urda and DEC Repshner scheduled for today at 12pm. Consent order being hand delivered by ECO Mathis today to Ark Supply Co. Teleconference held as above with attorney JP Van Lent (718-780-0118). 11/17/09-Vought-Received call from Chris Horan (Synergy Environmental 484-365-5000). Vought returned call and left message in unknown mailbox. Vought received call from and spoke to Horan and he was hired by Van Lent. Vought discussed SSD system and PID survey for reoccupation and Horan expressed concerns over adequacy of PID survey and Vought referred him to NYSDOH Hughes and also suggested that he send email to all so that we may all be informed of discussion and possible changes. Vought also informed Horan of site visit scheduled for 11/20 at 9:30am.

MATHIEU RESIDENCE (Continued) **S110044421**

11/20/09-Vought-Vought called and spoke to NYSDOH Hughes. Hughes noted that he received call from and spoke to Horan and indoor air sampling will be via SUMMA canister and associated inventory. Site visit by Vought with Edwin and Nicole Mathieu, F&N Linehan, Roux (Werle), JP Van Lent and Horan (Synergy). Excavation currently filled to grade with gravel and concrete pour scheduled for 11/24 and will dry over holiday. Epoxy scheduled to be applied Monday 12/1 and work should be completed (including installation of SSD blower and venting to roof) by Wednesday 12/2. Sample analysis will be expedited as well due to urgent nature of confirming air quality as ongoing relocation. SUMMA sampling will be scheduled for 12/2 or after. Floor will be finished to grade with level surface. Vought to send indoor air sampling paramters to Werle, Linehan and Horan. SUMMA sampling most likely will be performed by Roux Associates. Fill pipe at 123A removed by F&N. Vought required that breif proposal be submitted by Roux associates for indoor air sampling (number and location of samples and method of analysis) and Vought will forward to NYSDOH Hughes for review. Horan noted additional suggestions of placing blower outside residence and installation of a gauge for SSD system and F&N will research options. F&N Linehan will also send epoxy specs to Horan for review as well. Next site meeting tentatively scheduled for 12/2 however Vought will be on vacation for week of 12/30 and as such case will be referred to another project manager for oversight. Vought called and spoke to NYSDOH Hughes and he will email Vought expanded list of analytes for indoor air sampling and Guidance link. Upon reception Vought will forward list of analytes and notes of this day to all parties. 11/24/09-Vought-Sent email with update and analytes to all parties. Received email from Edwin Mathieu that I've noticed some cracks on the celing of the parlor floor. They are near the rear windows. I wonder if the vibrations or digging caused the house to further settle. 11/25/09-Vought-Received email from JP Van Lent that Can you find out from Fenley & Nicol if before the concrete pour they drilled and pinned the interface between the old concrete slab along the perimeter walls and the mid-line columns/piers with rebar? Also, I understand from consultation with architects that evidently, separate and apart from the epoxy sealant to be applied to the concrete surface, that an epoxy-binder should be applied to the thickness of the interface between the remaining old concrete and the new concrete. Also, there should be an epoxy additive to the concrete mix being poured and a steel mesh reinforcing the new concrete slab. Thanks Vought replied to all parties that structural engineer must be contacted immediately as well as NYCDOB inpsection. Vought called and spoke to F&N Linehan who will inquire as to structural engineer and NYCDOB permit and possibly associated inspection. Vought discussed site with DEC Austin and DEC will encourage a report be made to NYCDOB by concerned parties with regards to structural concerns. 12/2/09 - Raphael Ketani. Cheyl Neary of Fenley & Nicol (631) 586-4900 sent Randall Austin, Chief of the Spills Unit, an e-mail requesting that the DEC write a letter to the NYC DOB in order to obtain the necessary permits for the interior demolition work. I drafted a letter for Mr. Austin's review which described the spill incident and its impact, and which requested the issuing of permits for the demolition and remediation work. Mr. Austin approved the letter and it was e-mailed to Ms. Neary with my signature. She will combine the letter with the remediation plans and submit it to Thomas Farello, Brooklyn Borough Commissioner, NYC DOB, in order to get the permits. 12/7/09-Vought-File review by Vought to date: Email from

MATHIEU RESIDENCE (Continued) **S110044421**

Edwin Mathieu-11/30/09. Hi Everyone, I hope you've had a great Thanksgiving holiday. I passed by the house yesterday and noticed that oil is seeping through the newly poured cement. (Please see attached photos.) Is this supposed to happen? I've Also attached pictures of the cracks that are appearing over the back parlor floor window. Email reply from Van Lent to Mathieu-11/30/09. Edwin - It is pretty clear to me that this is not supposed to happen. I am going to forward the pictures to an architect consultant among others. Email to DEC Austin from Van Lent-11/30/09- Dear Mr. Austin - I understand that you are supervising this matter during Jeff Vought's absence. Cullen and Dykman represent the homeowners with respect to this matter, which appears to be becoming increasingly problematic. I believe that it is imperative to address all aspects of the attempted remediation, including structural concerns about the building and the methodology used for the concrete-pour. We would appreciate the DEC's in-put with on those issues within its purview, but also feel that there must be a way to establish a coordinated rapport with the NYC Department of Buildings beyond the hit or miss of making a 311 call. After all, the homeowners have been displaced from their residence and are not on-site when DOB inspectors arrive. We look forward to your response and any suggestions that you may have. Thank you Email from Roux Werle to all parties-11/30/09. Brian Linehan and I are meeting at the site tomorrow morning at 9:30 to investigate the issues raised by the photos. Email from Van Lent to F&N Linehan-12/2/09. Brian - Have you had any success in determining the structural engineer's (Mr. Bronzino) availability for a site inspection? Please advise so that we can coordinate . Email from Werle to DEC-12/3/09- Edwin says there are cracks over the back parlor floor window.- It occurs to me what these are almost certainly from. When I was in the back yard looking back at his house, I was struck by the bay window bulge in the back of the house that didn't extend down to the ground but ended one story above grade. You walk underneath this extension when you exit the ground floor rear door. I was struck by the sagging appearance of this bay window bulge and the two steel poles that appeared to be supporting all three floors of it. I believe Edwin is saying there is a crack over the bay window on the parlor floor which is the second floor, the ground floor is the where the kitchen is and wouldn't be referred to as a parlor. The cracks are due to the poor support of the bay window extension. We can take photos to document when we're there tomorrow morning. 12/08/09-Vought-Site visit by Vought with Nicole and Edwin Mathieu, F&N Linehan, Roux Werle, Synergy Horan, JP Van Lent, Van Lent senior, structural engineer (Robert Bronzino-Bronzino Engineering 631-751-8299). Four drums of contaminated soil remain outside residence and Vought requested immediate removal to prevent neighbor complaints. Concrete placed over excavation and SSD and concrete application not uniform with presence of scour marks . Vought discussed concrete with DEC Austin and the Department recommends reapplication of a new layer of concrete over existing concrete in lieu of a scour machine that will produce cement dust. F&N Linehan noted that contaminated concrete adjacent to walls was powerwashed and a bonding agent was used to apply new concrete over these locations. F&N Linehan will send manufacturers specifications of epoxy to Horan. Edwin Mathieu noted one drop of dark liquid substance (possible fuel oil and/or bonding agent) seeping through concrete. F&N Structural Engineer (Bronzino) noted that he would not sign off on feasibilty of excavation until baseline structural report was

MATHIEU RESIDENCE (Continued) **S110044421**

produced for entire building. Roux (Werle) will send proposal of excavation work to Zurich Environmental for possible approval. JP Van Lent will send letter expressing his concerns of staining in concrete to insurance company with cc to DEC. Vought informed DEC Austin and Urda of updates and continued relocation and decision was made that DEC requires excavation of impacted concrete and soil is possible and sealing with moisture barrier above gravel backfill and/or epoxy below new concrete application as long as structurally feasible. 12/9/09-Vought-Called and spoke to DEC Linehan and informed him of excavation requirements of impacted concrete as long as structurally feasible. Bronzino will prepare structural report and scope of work for borings to determine footing depth which will be used to assess excavation feasibility. Vought noted that if excavation of concrete adjacent to walls occurs, then DEC will require placement of a moisture barrier above the gravel backfill and below the concrete to prevent further concrete staining. Vought also noted that DEC recommends placement of new layer of concrete in lieu of scarifying ridges and Linehan noted that after further consideration he had decided to pour a new layer of concrete above the current layer with some minor scouring to raise drains and SSD manways. Vought called Roux (Werle) and left message of same. Vought called and spoke to JP Van Lent and left message with Nicole Halsey with respect to excavation if structurally feasible requirement. 12/9/09-Vought-Received email copy of letter from JP Van Lent to Zurich Environmental (Paplanus) summarizing issues of 12/7/09 site visit including probably DEC requirement of stained concrete removal, participant list in meeting, requirement of existing conditions survey by Bronzino, determination of footing depth via borings, note that DEC has regulatory say over specifics of approach, note that he contacted DOB Micheal Maffei(Head of Construction Division in DOB in Brooklyn) and proposal that Zurich retain professional engineer to perform existing conditions survey so that it is performed by a party independent of Bronzino as he will be possibly performing excavation). 12/16/09-Vought-Received email from Werle that Fenley & Nichol is expecting to hear tomorrow from Mr. Bronzino concerning the results of last Mondays meeting at the Mathieu's. A plan outlining the investigation of the basement footings, inventory of the building's current structural issues and remediation of the concrete staining is expected shortly thereafter. Roux will review this plan with Zurich as soon as we receive it. Additionally, Brian Linehan from F&N will be meeting with Building Dept personnel at the site tomorrow as part of the BOD permit application process. Received second email from Werle that I just spoke to the structural engineer- I was starting to lose my patience- and he has just sent a letter to Fenley & Nichol outlining what is necessary to move forward: basically a third party structural inspection and a test pit to evaluate the footings. I've organized a conference call with Brian Linehan and Bronzino, the structural engineer for 4 PM- My goal is tot set up a schedule to get the inspection and test pit work done next week. Hopefully we'll then be able to do the excavation the week between Christmas and New Years- at least that's my hope. We'll have to see how much review JP and the Mathieus want before committing to a plan. I will stay involved from here on in and not rely on F&N to make sure things keep moving forward. I will brief Amy this afternoon as well. 12/16/09-Vought-Received copy of letter from Bronzino dated 12/14/09 addressed to F&N Linehan. Based on our visual inspection, we found no signs of recent damage to the foundation and the overall

MATHIEU RESIDENCE (Continued) **S110044421**

condition can be classified as good . We found no visual cracks in the rubble walls that normally accompany building settlement and found no signs of vertical deflection in any of the cellar beams or joist in the locations of the foundation walls. Cracks wre found on all three floors in the areas adjacent to the windows suggesting that the windows have separated and deflected vertically from the structure. It is our opinion that these cracks are relatively old and were not caused by the recent remediation work in the cellar. Our opinion is formed based on the lack of visible signs of damage to the foundation wall in the cellar as well as evidence of paint within several of the cracks adjacent to the windows. The location of the paint suggests that the walls were painted while the cracks were already present. With respect to the additional removal of stained concrete, It is our recommendation that, prior to the start of any removal of concrete or soil, an existing conditions survey of the structure is completed to document any existing structural anomolies in place before we start work. This survey should include crack monitors and optical tags to detect any settlement or deflection of the structure while remedial work is being performed. Once survey is completed, recommendation of for test pit to be hand excavated to determine the exact location and construction of the existing building footing. This information will be needed to determine the amount of soil that can be safely removed adjacent to the footing in the cellar. After a scope of work can be finalized and permitted via NYCDOB. 12/17/09-Vought-Conference call at 11:30am to discuss additional soil and concrete excavation and structural requirements. Particpants included: Urda, Vought, Werle, Linehan, Bronzino, Van Lent, Van Lent Sr, Horan, E. Mathieu. F&N hiring Richmond Engineering to perform independent existing conditions survey which is scheduled for 12/21. Agreement reached that impacted sections adjacent to wall will be removed in 3-4 sections if survey and footing depth is assessed. Bronzino (structural engineer) will be on-site during excavations. Vapor barrier will be installed over gravel backfill. Concrete not to be scarified and entire basement will have concrete pour after impacted concrete excavation. Post holes will be performed in excavation to determine footing depth. Site visit scheduled for 12/22 at 10am. 12/21/09-Vought-Received email from JP Van Lent to Werle/Linehan that I assume that the existing conditions inspection of the premises is occurring today and that the plan for tomorrow regarding testing for the footing etc. remains in place. There are a number of other items that we need information about - are the soil sample results available? Do we have specifications for the epoxy to be used on the surface of the final concrete pour as well as on the bonding agent for interface of the concrete with the concrete to be poured over the newly-contemplated excavation? Also, has the engineer been advised about NYC Department of Building's requirements, if any, for the contemplated excavation work near structural members? Thanks . Reply from Werle to Van Lent that Brian informed me this morning that the inspection was definitely taking place today. I'll remind him about the epoxy spec and soil sample results. We'll talk to him tomorrow about any DOB requirements. See you tomorrow around 9AM. 12/21/09-Vought-Received email from Werle that I was just informed by Brian Linehan that his engineer that was applying for the DOB permit has not received the permit yet and therefore no intrusive work can be started tomorrow. We need to postpone tomorrow's meeting until the DOB permit is in hand and a large team meeting will be productive. There's a chance that work can begin on Wed. I expect to hear from

MATHIEU RESIDENCE (Continued) **S110044421**

Brian with an update tomorrow. The engineering inspection did take place today at 123A Halsey St. and all four floors were inpsected. I apologize for the late notice, I hope no one will be inconvenienced. 12/22/09-Vought-Received email from Werle that Brian has just informed me that he believes the DOB paperwork is going to be submitted tomorrow, pending getting Edwin's signature tomorrow. The expediting engineer is seeking a waiver on an asbestos inspection requirement. We're told the permits should take a maximum of 10 days however there is a chance the permit will be available before 12/31. Brian will keep us informed of the progress at DOB. I'll let everyone where things stand next week. We apologize for the delay however F&N is reluctant to do any intrusive work until the DOB permit is in place to avoid additional DOB violations. Please email me with any questions or comments. 1/4/09-Vought-Called F&N Linehan for update and he received permit application from NYCDOH and is sending it today to Mr. Mathieu via Fed Ex for his signature. If Mathieu signs promptly permit for additional excavation could be received as soon as 1/8. 1/5/09-Vought-Received email from Roux (Werle) that The firm that is handling the Dept of Building permit for F&N is Highpoint Engineering. Brian arranged for Highpoint to fed ex the permit application to Edwin for his signature tomorrow and I believe, informed Edwin of this plan earlier today. The signed application needs to then be returned by fedex to Highpoint for submittal to DOB. We are hoping that if the application moves along as quickly as possible, the permit may be in hand by Friday. If this does take place, the test pit excavation can begin next Monday. I suggest next Wed. 1/13 as a backup date if needed. We will keep everyone informed of developments as they occur. 1/7/09-Vought-Scheduled conference call from 1/8 at 10am to discuss updates on DOB permit, scheduling of tests pits and current status of site. Vought spoke to Werle who indicated that the Mathieus would or have moved back in prior to the SUMMA sampling. Vought received reply from Nicole Mathieu that she is moving back into the residence tomorrow. 1/8/10-Vought-Conference call with Edwin Mathieu, Werle, Linehan, Bronzino, JP VanLent, Horan. NYCDOB permit to be signed by Bronzino today (application already signed by Mathieu) and permit to be taken to NYCDOB. DOB permit to be obtained by 1/14. Upon obtaining of permit, soil borings will be performed adjacent to impacted walls with presence of structural engineer Bronzino. Mathieus will be staying in home tonight for first time and are no longer staying at hotel. Ventilation to be running during test pitting. Excavation to possibly take place during week of 1/18 with new concrete pour the week of 1/25. 1/13/10-Vought-Received email from Roux (Werle) that I've been informed by Brian Linehan that the permit application has been filed but, because of the fine last year, the DOB permit is taking longer than expected. The test pits are definitely off for this week. F&N has suggested setting a tentative schedule for next Wed., 1/20, for the exploratory borings to evaluate the footings and begin remediatingthe stained concrete. We will confirm this date on Friday, if possible.
01/21/10-Vought-Received email from Roux (Werle) that Please see the string of emails below from Larry O'Brian at HighPoint Engineering describing the status of DOB permits. Does anyone have a suggestion on how to move this forward? If there is a fine that needs to be paid, let's discuss how much it is? I'm going to call the expediter Roux is using at our ExxonMobil Greenpoint site and see what he has to say. I will keep everyone in the loop as information comes in on this. Received email from Highpoint (Larry O'Brien) that Once a

MATHIEU RESIDENCE (Continued) **S110044421**

violation is issued, it stays with the site until resolved. When a permit is requested, the first thing they do is look at the open violations. We'll keep you updated. Received email from Nicole Halsey that Hi all: What violation are they talking about? I thought the one issued to our home the day DOB stopped by unannounced was taken care of. (At least that's what I remember being told.) Craig, yesterday you asked us to give you an update. We've begun to notice a stronger smell coming from the cellar on the ground floor. Inside the livinquarters the smell is not discernable. Vought sent email to Werle/Linehan requesting copies of application info and specifics so that info could be forwarded to NYCDOB Helen Gittleson for possible assistance on expediting permits due to vapor concerns. Received email from Highpoint that Permit has been issued. I'll get a copy emailed to you this afternoon and approved plan to you on Monday. 01/25/10-Vought-Received email from Roux (Werle) that Rob Bronzino is available on Friday 1/29 to begin the test pit borings to investigate the existence and depth of the footings at 123A Halsey St. F&N's crew is lined up to begin the work at 9AM this coming Friday. Site visit scheduled by Vought for Friday at 9am. 01/27/10-Vought-Copied on email from Van Lent to F&N Linehan Brian - Would you please provide us with copies of the application for the recently-issued DOB Permit including the plans, diagrams etc. as well as a copy of the Permit? It would be helpful to have these materials for purposes of review before this Friday. I thought that we had previously discussed the homeowner's need for the application materials some time ago.We take it that based on Friday's efforts and results that a scaled structural engineering diagram of the exact conditions discovered (cross-section of the wall showing the bearing condition, the existence of any footing and the relationship to the elevation of the existing concrete floor slab) will be prepared and circulated to the parties. Naturally, we would expect that there would be identification of the location of the test pits and the nature of the underlying soils etc. Thanks . Copied on email response from Linehan to Van Lent I will forward them to you when I recieve them. Brian . 01/29/10-Vought-Site visit by Vought. Onsite was Edwin Mathieu, Werle, Linehan, Horan, Bronzino and F&N crew. Footing depth determined to be approximately 1.5' bg via hand excavation. Ventilation system set up. NYCDOB permit obtained however plans for permit will be ammended and addendum submitted. As per Bronzino, work can proceed under current permit as long as addendum submitted. Excavation of remaining impacted areas adjacent to foundation walls will be performed on 2/1/10 and structural engineer (Bronzino) will be onsite to ensure excacation to bottom of footing but not below. 2/3/10-Vought-Received email from Werle that We are 95% complete with removal and backfill. It'll be complete tomorrow. On Friday 1-5-10 we will be restoring the concrete. Monday we hope to start installing the epoxy, moving on to completion. Based on this news, it seems that a meeting this coming Friday will be productive and it will give everyone a chance to review the extent of the re-excavation of the stained concrete prior to the application of surficial coatings and final concrete cover. I suggest we plan to meet this Friday at 9:30. . Vought sent email confirming site visit on 2/5 at 9:30am. 02/4/10-Vought-Received email from Linehan that Gentleman I will be at a seminar with my boss. Brian McCabe will be filling in for me. We will be installing concrete around the edges tommorow. EPOXY,STAIRS, PIPING TO FOLLOW. . Vought received email from Van Lent that Brian -I will be present tomorrow at the 9:30 meeting. Please respond ASAP to

MATHIEU RESIDENCE (Continued) **S110044421**

Chris Horan's e-mail questions from yesterday. Also, has Highpoint Engineering provided you with the remainder of the materials we have requested? Thank you . Vought received email from Van Lent that Brian -A conference call today is in order based on your responses to Chris Horan's questions. Evidently, unless I'm missing something, the previously discussed concrete pinning is omitted from your plan. This is unacceptable based on conversations on our end and as previously communicated to you without objection. The concrete pour should not occur until we have resolved this subject. Moreover, question is raised about the exact thickness of the replacement slab as to whether or not it is the standard 4 in thickness. Please respond to everyone ASAP . Vought received reply from Werle that Brian and I tried to reach JP in response to his request for aconference call but he was not available. Therefore we have decided that the concrete pour will be postponed and will not take place tomorrow, however, I recommend that the meeting still take place as planned. F&N will pin the concrete as requested on three sides of the excavation-the fourth side along the outer wall cannot be pinned. The excavated stained areas will be available for inspection tomorrow so everyone can see the extent of the removal , the depth of the backfill and the depth of the upcoming concrete pour to fill the excavated areas. Based on the outcome fo tomorrow's meeting, the concrete pour will be scheduled next week when we're certain that all are in agreement with moving forward. Please call with questions. 2/5/10-Vought-Received email from Van Lent that Gentlemen - We understand, but do not know for sure, that the existing replacement slab may be between 2 and 4 in thickness according to Brian Linehan. The 2008 NYC Building Code at section 1911.1 requires a minimum of 3 1/2 inches for slab on grade (earthen). We would like to discuss tomorrow compliance with the Building Code as to both the existing replacement slab and the new concrete pour. It certainly seems that one possibility, if indicated, would be to add a new layer of concrete over the existing replacement slab. Vought discussed site with DEC Austin and floor must be replaced to NYCDOB specifications (if replacement in like and kind is substandard to building codes). Site visit by Vought. Onsite was Van Lent, Edwin Mathieu, Chris Horan, Brian McCabe(F&N). Vapor barrers placed over excavations adjacent to walls and two additional endpoint samples collected from two areas of noted contamination. Samples collected at depth of 16 bg from bottom of excavations. Pins will be installed in new concrete floor for attachement to concrete being poured along excavations adjacent to walls to prevent mechanical settling of floor. After pin installation, self leveling epoxy based concrete will be poured over entire floor (exluding drains and SSD manways). After pins installed, work expected to take additional two weeks. Van Lent satisifed with concrete thickness as it is 3-4 thick. Vapor barrier installation and dowling will begin today. Meeting at site set for next week (2/12) at 9:30am to inspect progress. Edwin Mathieu noted no odors in above residences during recent excavation and backfill activities. 02/12/10-Vought-Received email from Werle that JP/Jeff- Attached are photos from F&N showing the drilling and concrete reinforcing that has been installed. They are waiting for JP and the Mathieu's to approve the work before the concrete is poured. I am very busy with several projects and suggest that JP, since you're in Brooklyn, may be you could inspect the work with Edwin and Jeff, if he cares to join you. If you have any issues you could call me to discuss. I really need the time in the office tomorrow, if possible. I will call to discuss this with you.

MATHIEU RESIDENCE (Continued) **S110044421**

2/12/10-Vought-Received email from Roux (Werle) that Roy van Lent has reviewed and approved the installation of wire mesh that has been installed into the open excavations in the basement. Based on this approval Fenley & Nicol will remove the drums in front of the Mathieu's house on Tuesday in preparation for pouring concrete on Wed. 1/17. If anyone has a question or comment regarding this schedule please contact me or the appropriate project team member. 02/12/10-Vought-Received email from Van Lent that Craig - Possibly a fine point, but as I advised you, Roy van Lent, looking solely at the photographs provided, as a consultant to the homeowners, has no objection to scheduling the concrete pour as the wire mesh is better than nothing for creating attempting to create a mechanical connection between the existing replacement slab and the new pour. As previously pointed out, however, actual structural rebar, minimum #4 pins, would have been preferable because it would ensure a better connection. Please advise in detail of the steps to occur before the concrete pour such as the topping over the surface of the existing replacement slab and the surfaces to be epoxied. Thanks . 02/19/10-Vought-Received email from F&N Linehan that Good Afternoon, we have completed the concrete repairs on Thursday 2-18-10. We will allow the concrete to cure 'til Monday and then begin the installation of the leveling mortar epoxy. Once the mortar install is complete we will install the top coat epoxy. Prior to the install of the top coat epoxy, we will need to install a primer on the walls, there is no need for the primer on the bare concrete floors.Once the epoxy is complete we will finish the stairs, doors and vent piping. We hope to be done by Friday 3-5-10. Brian 3/1/10-Vought-Received email from Roux (Werle) that Brian Linehan reports that Fenley & Nicol will be installing theleveling top coat of concrete tomorrow and possible into Wed. Followingthat an epoxy will be applied to the floor and 18 inches up the walls.The staircase, sub-slab system and the front window will then becompleted. When the epoxy has completely dried, Roux will do the summacanister sampling in the basement and first floor. Although we know ithas been difficult to accurately predict events on this project, it seems that summa sampling will be conducted the week of March 15 orperhaps the week after. When do folks think a meeting at the house to inspect the progress is warranted? March 12, I think would provide a comprehensive review opportunity unless some feel an earlier meeting, perhaps this Friday, would be desirable. Please let me know. Vought replied that he would be out on vacation on upcoming Friday. Vought received copy of reply to Werle from Van Lent that Craig - Thanks for the update. Let me confer with the clients and consultants, and we'll get back to you ASAP. 3/3/10-Vought-Receied copy of reply from Van Lent to Werle that Craig - I think a meeting at the house when the floor is ready for the epoxy (but before it's applied) would be in order. I don't think that there is need for a major huddle by the homeowner's consultants. I'll be there if the timing is acceptable for such a meeting. Thanks . Received email from Werle that I just checked with Brian and he said he's had trouble with his supplier and they will not finish the leveling top coat until net week, although it has been started. He is going to call me when the top coat is complete but before the epoxy goes down so we can meet at the site to inspect. He said to anticipate next Thurs or Fri for a meeting. Any questions or comments on this, please contact me. 03/9/10-Vought-Sent email to Linehan, Werle, Van Lent and NYSDOH Hughes that ...The Department will be looking forward to an all inclusive report upon the completion of the

MATHIEU RESIDENCE (Continued) **S110044421**

remediation that will also include the below and all other soil sample analyticals and site plan. Also continue to keep me posted on the status of the top coat application. Prior to the SUMMA sampling, I would like a brief scope of work submitted including analytical parameters so that I can run it by NYSDOH for approval prior to implementation... . Received email from Roux (Werle) that We've ordered the summa's assuming the sampling will take place the week of 3/22 or 3/29. I'm planning on emailing you a scope of work in the next day or two. I will be touching base with Brian today to see if a Friday meeting this week is warranted. I think it probably will be. 3/9/10-Vought-Received email from Roux (Werle) that Brian Linehan has reported that the self leveling concrete installation is being completed today and tomorrow. I think a meeting on Friday morning at 9:30, as usual, will be productive. An inspection of the status of the basement prior to the installation of the epoxy will be the primary objective. Roux has ordered the summa canisters in preparation for final indoor air sampling which we are hoping will take place the week of 3/22. A work plan specifying the indoor air sampling procedures will go out to everyone shortly. Please contact me with questions or comments. 3/10/10-Vought-Received email from Roux (Werle) that As requested, attached please find Roux Associates' Indoor Air Sampling Work Plan that describes the procedures and protocols that will be utilized during the collection of samples at 123A Halsey St. TracyBispham, a Roux project hydrogeologist will conduct the pre-samplinginventory and the actual sampling. Tracy has been responsible for the majority of the residential air sampling at the ExxonMobil Greenpoint project and has extensive experience with the full range of issues associated with the collection of indoor air samples. Vought received reply from NYSDOH Hughes that Craig, Our (NYSDOH) only comment is I did not see any reference as to the minimum reporting limit for the individual compounds. We specify this level to be 1 microgram per cubic meter of air or less so that the results can be adequately compared with background values. Vought received email from Van Lent to Werle that Dear Craig - Can you provide us with MSDS sheet[s] for the epoxy [product 7100?] [and any other products] to be put down? Please confirm that there are no inhalation etc. hazards from the epoxy etc. to the residents. Am I correct that there is waiting period (per Sherwin Williams) from application of the leveling compound before application of the epoxy of something like 28-days? If I recall correctly (not sure), the Sherwin Williams application instructions referenced the need for a primer before application of the epoxy? If so, is primer needed over the leveling compound before application of the epoxy? Vought received copy of reply from Werle to Van Lent that JP- to respond to your questions in order: I just spoke with Brian and he will send out the MSDS for the epoxy tomorrow morning. This MSDS has already been sent to Chris in February, who reviewed the form and had no issues with its use. That was the basis for F&N ordering enough of the product for application after the meeting on Friday. There are no inhalation hazards from the product- it's a specially formulated low-VOC epoxy for interior use. Epoxy coverage of oil stained floors is the routine recommendation of NYSDEC in situations like this. An epoxy primer is the first step in the epoxy process. There is a 24 hour waiting period (not a 28 day period) between the installation of the leveling compound and the epoxy primer. Vought received reply from Van Lent to Werle that Thanks Craig - If the epoxy is from Sherwin Williams, what I saw from SW were not MSDS docs. If Chris has

MATHIEU RESIDENCE (Continued) **S110044421**

any additional questions or comments, I'll leave it to him to e-mail you. Received email from Werle that Attached is a chart showing reporting limits for summa samples at the Test America Burlington lab we are using. All limits are significantly below DOH requirements. Site visit set of Friday 3/12 at 9:30am. Vought received copy of email from Werle to Van Lent that I've asked Brian to bring the MSDSs for the primer and harder to the meeting tomorrow. We'll talk about the application issue tomorrow- although it seems to me that if the leveling mortar says it can accept epoxy after 24 hours that supercedes the epoxy instructions which are intended for a primary concrete pour and not a thinner coat of a specialty product. I'm sure F&N can wait 28 days to finish the project, if prolonging this is what you want. 3/12/10-Vought-Site visit with Van Lent, Werle, Edwin Mathieu and Linehan. Removal of impacted soil adjacent to foundation walls, collection of endpoint samples, backfill with gravel and vapor barrier and application of concrete skim coat completed. Primer will be applied Monday and ventilation units will be running during and after primer and epoxy application. SSD blower and stairwell scheduled to be installed next week as well as SSD piping on outside of building. SUMMA sampling tentatively scheduled for week of 3/29. Vought noted to all parties that due to completion of backfill and concrete application, that DEC would most likely not be performing site visits as SUMMA sample review could be done via the office and assistance of NYSDOH Hughes. 3/26/10-Vought-Received email from Werle that I just want to confirm that Tracy Bispham and I will be coming to Edwin and Nicole's house on Tuesday morning about 9 AM for Tracy to conduct the product inventory. She will be setting the 8 hour summa canisters on Wed. morning and recollect Wed. afternoon. If there is any problem with these arrangements please email me over the weekend or on Monday. I will be in court on jury on Monday but will be able to check my email at lunch time. Otherwise we'll be in Brooklyn on Tuesday morning. Received second email from Werle with correction that summas are 24 hour and not 8 hour. 3/27/10-Vought-Received email from Ediwn Mathieu that Can we move the appointment to Wednesday? Nicole and I won't be able to be there on Tuesday morning. 4/9/10-Vought-Coped on email from Roux (Werle) to Edwin Mathieu that I spoke with Brian this morning and Fenley & Nicol expects to begin work on the remaining items this coming Wed. with an expected finish by Friday. They still need to install the fan and outside piping for the sub slab depressurization system. The piping to the roof needs to be steel and a lift will be required to put this pipe into place. A door needs to be installed in the front of the basement where the window was. The front hallway needs to be cleaned when when all other work is done. They expect to be done by next Friday. Please let me know if you have any other questions. 5/10/10-Vought-Copied on email from Roux (Werle) to Edwin Mathieu that Edwin/Nicole-Please let me know if Fenley & Nicol have completed the work restoring the basement. I am preparing the final report and want to verify that the work is complete. Thanks for your help. Craig Received email reply from Mathieu to Werle that Hi Craig, Fenley & Nicol still haven't finished the work in the basement. Also we still haven't received the money for our expenses from December to January. 5/11/10-Vought-Copied on emails from Horan and Van Lent to Werle that Craig - Chris beat me to the punch on the air results. It also appears that the wrap-up of the remediation/restoration is lagging. Would you also please advise us on that subject? Thanks JP and Craig- Have you received the air sampling results? can you forward the

MATHIEU RESIDENCE (Continued) **S110044421**

laboratory reports to me? Thanks. Chris Received email from Werle that I spoke with Brian Linehan today and he informed me that F&N has completed the installation of the new door where the window was in the front of the basement. The work that remains to be done includes the installation of the blower motor in the basement and connection to the SSDS and the installation of the external exhaust stack from the rear basement window up to the roof. These activities require: 1) an electrician for the blower motor; and 2)a lift to hoist the metal piping up to the roof. These specialized requirements are why there has been a delay. Brian has the work scheduled for next Tuesday 5/18, He expects to be done within 2 to 3 days. If there is going to be a problem on his end with these arrangements, he will let me know on or before Tuesday. If anyone has any questions concerning this work, please let me know.Thanks Craig 6/2/10-Vought-Receieved call from and spoke to NYSDOH Hughes who reviewed SUMMA canister results and noted that levels are below background concentrations for homes with heating oil. Hughes will send email for teleconference.
6/3/10-Vought-Received email from NYDSOH Hughes. Vought also received email from Werle that The sub-slab depressurization system (SSDS) is scheduled to be completed by Monday, June 7 based on conversation with the Fenley & Nicol project manager, Brian Linehan.
6/4/10-Vought-Teleconference with NYSDOH Hughes, NYSDOH McDonald, Roux (Werle) and Vought. SSD installation will be completed by 6/7 excluding installation of riser above roof line. Riser will have to be installed by chimney contractor hired by F&N. NYSDOH will send summary letter of results review to DEC. Vought reviewed Remedial Action Report from Roux (Werle) dated 5/27 and received via email on 5/27/10. Report includes chronological overview of oil spill and remediation response as well as soil endpoint analyticals and indoor air analyticals. Soil analyticals show: 16,000ppb toluene(HB1 3'bg), 19000ppb ethylbenzene(HB1 3'bg), 70000ppb xylene(HB1 3'bg), 58000ppb napthalene(HB1 3'bg), 16,000ppb xylene (Well Across From Boiler Room), 47,000ppb 1,2,4-trimethylbenzene(Well Across From Boiler Room), 14000ppb xylene(Boiler Room Door), 33,000ppb 1,2,4-trimethylbenzene (Boiler Room Door). Indoor air samples collected on 4/2/10. Vought received email from Werle that I just checked with Brian Linehan of Fenley & Nicol about SSDS details. The blower motor has been mounted outside not inside the basement. A flow meter has been mounted inside so the homeowner can easily determine if the system is working. The piping beneath the floor and on both sides of the blower including the entire stack going to the roof is four inch diameter. The outdoor piping is stainless steel. F&N 's people are working at the site today and will complete the work on Monday. Vought sent email to JP Van Lent requesting his comments or concerns after review of the Summary Report submitted by Roux.
6/7/10-Vought-Received email from Van Lent that Jeff -- I haven't had an opportunity to look at the report in-depth or to speak with Chris Horan about it. I will say that we will be looking at the report very closely, among other things, because of potential litigation arising out of this matter. JP 6/8/10-Vought-Teleconference with DEC Austin, DEC Vought, NYSDOH Hughes and NYSDOH McDonald. NYSDOH will require operation of SSD for one year with monthly PID monitoring of system. NYSDOH will draft letter and send to Vought. DEC Austin noted that upon reception of letter from NYSDOH, spill to be transferred to Petroleum Remediation Unit. 6/10/10-Vought-Received email from Van Lent that My e-mail is jpvanlent@cullenanddykman. The mailing address is: Jean-Pierre van Lent Cullen and Dykman 177 Montague Street

MATHIEU RESIDENCE (Continued) **S110044421**

Brooklyn, New York 11201 Jeff -- we will have comments on the Roux letter and ask that you await those. Thanks DEC requires: 1)operation of SSD for one year with monthly PID monitoring of system. 2)transfer of spill to Petroleum Remediation Unit. 6/11/10-Vought-Spill transferred from DEC Vought to DEC Patel as per DEC Austin and Vought transfer to Section A. 06/11/10-Hiralkumar Patel. 1:45 PM:- received email from Mr. Lent with letter. Mr. Lent mentioned that they will review the Roux's report and will send response by end of 06/17/10. 06/14/10-Hiralkumar Patel. 2:21 PM:- received letter from Mike from NYS DOH recommending operation and monitoring of an active SSD system. Mike mentioned In summary, the April 2 air testing data show that the indoor air of the Mathieu home did not appear to be adversely affected by fuel oil vapor contamination. Novertheless, we recommend the ASD (active sub-slab depressurization) system be operated in order to minimize the potential for residual fuel oil to affect the indoor air. 06/16/10-Hiralkumar Patel. discussed with DEC Austin, DEC Vadim and DEC Vought regarding possible transfer of this case into remediation group as requires long-term monitoring of an active SSD system. Vadim requested meeting with DEC Amar to discuss this further. DEC Austin discussed case with DEC Amar and concluded that the spill case will be handled in spills unit. Austin asked to contact Mike Hughes at NYS DOH about frequency and type of monitoring. 2:57 PM:- spoke with Mike at DOH. asked him to send email/letter specifying monitoring frequency and method (PID or air sampling). Mike mentioned that as there is no odor complaints from owner currently, he recommends monthly PID monitoring only, but if anything change (either higher PID or odor complaints), they may require air sampling. Mike will send email with details. 06/17/10-Hiralkumar Patel. 9:46 AM:- received email from Mike from NYSDOH. To clarify, I recommend a small monitoring port be installed in the discharge side of the depressurization fan to allow access for taking direct readings with a calibrated portable photoionization detector capable of measuring organic vapors in the low parts per billion range. System effluent readings should be taken and recorded on a monthly basis over the course of the year. At the end of the year the NYSDOH, NYSDEC and staff from the New York City Department of Health and Mental Hygiene can discuss the data and determine, in conjunction with representatives for the Mathieu's, if the system can be turned off; if additional testing is warranted; or if the system should continue to run. Edwin Mathieu **property owner** Ph. (718) 607-2907 (212) 442-4807 email: edwinm1804@hotmail.com Nicole Halsey Mathieu **property owner** Ph. (917) 538-2241 email: nicolenhalsey@gmail.com Jean-Pierre D. van Lent **property owner's attorney** Cullen and Dykman LLP. PH. (718) 780-0118 Fax (718) 935-1509 email: jpvanlent@cullenanddykman.com Christopher Horan **property owner's consultant** Synergy Environmental Inc. Ph. (484) 369-5000 (484) 369-2010 Fax (484) 369-2000 email: choran@synergyenvinc.com Robert Bronzino **property owner's structural engineer** Bronzino Engineering PH. (631) 751-8299 Fax (631) 751-8599 email: rbronzino@bronzinoengineering.com Ark Supply Company, Inc. **company misdelivered oil** 132 Stuyvesant Avenue Brooklyn, NY 11221 Contact: Ursula Gulston Ph. (718) 443-4579 Coverage Concepts **insurance broker for oil company** Attn.: Mary Allen Ph. (631) 331-7700 email: maryellen@coverageconcept.com claim #: 4340003962 Zurich Environmental **insurance company for oil company** Attn: Amy Paplanus Ph. (847) 762-7148 email: amy.paplanus@zurichna.com Claim # 4340003962 Craig Werle **contractor

MATHIEU RESIDENCE (Continued) **S110044421**

hired by insurance company overseeing cleanup** Roux Associates Ph. (631) 232-2600 email: cwerle@rouxinc.com Brian Linehan **cleanup contractor** Fenley & Nicol Environmental PH. (631) 586-4900 (O) (516) 768-1765 (C) email: blinehan@fenleynicol.com 4:05 PM:- spoke with Ursula at Ark Supply to get person's name who is incharge of this oil copmany. she refused to give anybody's name and asked to send letter to the office address. 4:11 PM:- left message for Ms. Allen as Zurich environmental sounds like environmental company and not insurance company. 07/30/10-Hiralkumar Patel. 9:07 AM:- received call from Ms. Allen who confirmed that Zurich Environmental is the insurance company. 9:11 AM:- received call from Craig inquiring case status. informed him that based on NYSDOH's recommendation, the Department requires monthly monitoring (via PID) of an indoor air and SSDS exhaust point, for a minimum of one year. 10:27 AM:- sent letter to Ursala (certified mail: 7009 0820 0000 8687 1279) requiring operation of an active SSDS for a minimum of one year and monthly PID monitoring of indoor air and at SSDS exhaust for a minimum of one year. letter emailed to DOH Hughes, Mr. Mathieu, Mr. Lent, Mr. Horan, Ms.Allen, Ms. Paplanus, Craig and Brian. 08/19/10-Hiralkumar Patel. 3:19 PM:- received email from Craig. he inspected SSDS with Brian and Tracy Bishpham. when they turned on SSD system, air was being drawn into the three floor drains reducing the sub slab collection of vapor. so, F&N will install polyethylene liners immediately below the drains to seal the drains and optimize the SSDS s extraction of vapor from beneath the slab. additionally, a sample tap has to be added to the effluent piping in the basement so that the required effluent monitoring can be conducted. F&N will do required changed on 08/27/10. Craig mentioned that Roux will do monthly PID monitoring at five different points: SSDS effluent sample tap, basement breathing zone- 60 inches off the floor, basement- floor level, first floor- hallway, first floor- kitchen. PID monitoring will start on 09/17/10 and be conducted on the middle of Friday of each month. 09/29/10-Hiralkumar Patel. 11:27 AM:- received email from Craig including monthly monitoring report. found 2599 to 7488 ppb on PID at the effluent pipe and below 50 ppb inside building. 12/06/10-Hiralkumar Patel. 2:27 PM:- received email from Craig including monthly monitoring report. at the effluent pipe found 301-497 ppb in Oct. 2010 and 1309-2243 ppb in Nov. 2010. found high PID readings inside building. as per Mr. Mathiew, the first floor was painted on couple of days ago the PID monitoring. 01/03/11-Hiralkumar Patel. 11:12 AM:- received email from Craig including monthly monitoring report. found 2670 to 3332 ppb on PID at the effluent pipe and below 44 ppb inside building. 02/14/11-Hiralkumar Patel. received copy of email from Mr. Mathieu to Craig. Mr. Mathieu mentioned that he found some oil spotting in back of the house. discussed with DEC Austin and DEC Vought. Austin asked to inspect site. 02/17/11-Hiralkumar Patel. 10:10 AM:- spoke with Edwin Mathiew and scheduled a site visit at 9:30 AM tomorrow morning. 02/18/11-Hiralkumar Patel. 9:30 AM:- visited site. Mr. Mathiew left note regarding observation of oil stains in two areas: one by washer/dryer and another by gas meter. inspected both site. found a hole in ground by washer/dryer, which was covered by plastic. don't know the size of the hole, but found an old copper line in ground right near this hole (in area between the hole and foundation wall). Mr. Mathiew had wood plate on top of plastic cover. found stain on wood plate and this stain area was right above the copper tube. very minor odors found in stain on wood. no sign of oil seepage found on

MATHIEU RESIDENCE (Continued) **S110044421**

floor around copper tube or exposed soil in the hole. found some brick pieced in hole which looks like oil drops in pics taken. inspected gas meter area and could not find any location with oil seepage. found some red colored small cobbles in area underneath the hatch and these cobbles looks like oil stains in pics taken. (see pics on e-docs). 04/28/11-Hiralkumar Patel. 4:16 PM:- sent email to Craig and asked him to submit monthly monitoring report for Jan. to Apr. 2011, by end of 05/02/11. email copied to Mr. Horan. 05/03/11-Hiralkumar Patel. 2:15 PM:- received monthly air screen results. detected odor of dish detergent in kitchen and upstairs hallway during Jan. and Feb. 2011 screening. during Feb. 2011, noticed hydrocarbon odors in front portion of basement (towards Halsey St). also during Feb. 2011, based on complaint from Mr. Matheiu, Craig screened area where stain found on plywood near washer/dryer area. found 80-372 ppb underneath the plywood and 7-33 ppb in breathing zone. during Apr. 2011 monitoring, found higher readings on PID in basement and upstairs, compare to previous readings. Craig noted that first floor and basement area were being renovated and paint fumes and dust were noted in both areas. 06/01/11-Hiralkumar Patel. received monthly air screening results (at 2:32 PM on 05/31/11). found 1945-2861 ppb on PID at the effluent pipe and below 152 ppb inside building. 08/26/11-Hiralkumar Patel. 1:40 PM:- received email from Craig including monthly air screening results. in Aug. 2011, found 2396-3004 ppb on PID at the effluent pipe and below 68 ppb inside the building. 12/15/11-Hiralkumar Patel. 3:31 PM:- received email from Craig including monthly air screening results from Sep. 2010 to Sep. 2011. in Sep. 2011, found 172-2138 ppb on PID at the effluent pipe and below 226 ppb inside the building. laundry detergent odor detected in basment and mountwash odor detected on first floor. 01/11/12-Hiralkumar Patel. 11:15 AM:- sent email to Mike at NYS DOH and asked for comments. 03/28/12-Hiralkumar Patel. discussed with DEC Austin about air monitoring results. he asked to discuss with DOH. 2:08 PM:- sent email to Mike at NYS DOH with copy of air monitoring data and asked for comments. 03/29/12-Hiralkumar Patel. 8:05 AM:- received email from DOH Mike. he mentioned that effluent appears to still have a significant source of VOCs. he also mentioned that the indoor air levels appear to be similar to background. he inquired if effluent was filtered before exhausting to the atmosphere. 11/17/14-Hiralkumar Patel. 12:07 PM:- spoke with Craig regarding any filter on passive venting system effluent pipe. he confirmed that there was no filter on effluent pipe and they have not responded to site since Sep. 2011. 11/20/14-Hiralkumar Patel. 11:26 AM:- left message for DOH Mike. 01/12/16-Hiralkumar Patel. 1:26 PM:- sent email to Mr. Mathieu requesting call back. 01/13/16-Hiralkumar Patel. 10:18 AM:- received call from Mr. Mathieu. inquired him about any air quality issues within building due to oil spill. Mr. Mathieu confirmed no more odors in the building and case can be closed. 10:27 AM:- spoke with NYSDOH Mike. based on available information and confirmation of no issues from Mr. Mathieu, Mike mentioned that DOH has no further requirements and case can be closed. case closed based on available information. 11:05 AM:- sent spill closure letter to Ark Supply. letter emailed to Mr. Mathieu and Mike.

All Materials:

Site ID:	420935
Operable Unit ID:	1176872
Operable Unit:	01

MATHIEU RESIDENCE (Continued) **S110044421**

Material ID:	2169582
Material Code:	0001A
Material Name:	#2 fuel oil
Case No.:	Not reported
Material FA:	Petroleum
Quantity:	150.00
Units:	G
Recovered:	Not reported
Resource Affected:	Soil
Oxygenate:	Not reported

A10 **RESIDENTIAL** **NY Spills** **S129115803**
NNW **107A HALSEY ST** **N/A**
< 1/8 **BROOKLYN, NY**
0.018 mi.
94 ft. **Site 10 of 20 in cluster A**

Relative: SPILLS:
Lower

Actual:
50 ft.

Name:	RESIDENTIAL
Address:	107A HALSEY ST
City,State,Zip:	BROOKLYN, NY
Spill Number/Closed Date:	2206191 / 2022-11-17
Facility ID:	2206191
Facility Type:	ER
DER Facility ID:	589777
Site ID:	643418
DEC Region:	2
Spill Cause:	Equipment Failure
Spill Class:	Not reported
SWIS:	2401
Spill Date:	2022-10-18
Investigator:	HRPATEL
Referred To:	Not reported
Reported to Dept:	2022-10-18
CID:	Not reported
Water Affected:	Not reported
Spill Source:	Private Dwelling
Spill Notifier:	Other
Cleanup Ceased:	Not reported
Cleanup Meets Std:	False
Last Inspection:	Not reported
Recommended Penalty:	False
UST Trust:	False
Remediation Phase:	0
Date Entered In Computer:	2022-10-18
Spill Record Last Update:	2022-11-22
Spiller Name:	Not reported
Spiller Company:	UNK
Spiller Address:	Not reported
Spiller Company:	999
Contact Name:	CARL RODRIGUEZ
DEC Memo:	leaking oil tank caller says oil tank is leaking and oil company knows about it
Remarks:	10/18/22-Hiralkumar Patel 6:23 PM:- left message for Carl. 6:31 PM:- received message from Carl. 6:47 PM:- spoke with Carl. he mentioned that the site has one (1) 275 #2 oil AST. a small amount of spill was noted on basement floor beneath the tank as a result of small leak in

RESIDENTIAL (Continued) **S129115803**

tank bottom. oil company responded and placed a magnetic patch on the leak point and has cleaned up spilled material on basement floor. Carl confirmed no petroleum odors within the building. he stated that oil company will remove the faulty tank tomorrow and install a new tank. asked him to send site pics. 10/19/22-Hiralkumar Patel. 10:20 AM:- left message for Carl. 10/20/22-Hiralkumar Patel. 7:52 AM:- spoke with Carl. he mentioned that Paragon Oil has transferred oil from the faulty tank into barrels and now waiting for installation of a replacement tank. he also stated that there is no odor complaint from on-site tenants. asked him to submit site pics, contact info at Paragon Oil and contact info for building tenant. 10/21/22-Hiralkumar Patel. received pics form Carl (at 11:28 PM on 10/20/22). pic shows stained surface around aboveground tank. 1:28 PM:- left message at Paragon Oil (718-252-9000). 1:34 PM:- left message for Carl. 1:37 PM:- received call from Frank from Paragon Oil. he mentioned that they pumped out leaking tank and cleaned up spilled material on basement floor. Frank stated that the basement floor was found in good condition. 1:43 PM:- sent email to Frank (paragonoil@gmail.com) and asked him to submit cleanup summary and site pics. 10/24/22-Hiralkumar Patel. received email from Frank (at 11:37 AM on 10/22/22) including site pics. he mentioned that oil company received an odor complaint on 10/19/22. the oil company technician discovered a minor breach in the oil tank and placed a patch to stop the leak. approx. 10-15 gal of oil had leaked. oil company cleaned the concrete floor using oil absorbent and emptied out the tank of remaining oil. odor neutralizer was deployed over several days to aid in eliminating the oil smell and the cellar hatch was left open in order to ventilate the tank room. 10/28/22-Hiralkumar Patel. 8:01 AM:- spoke with Carl and inquired him about status of tank replacement. he mentioned that he has paid deposit for new tank installation, but the oil company is waiting for approval from the department. 8:04 AM:- sent email to Frank requesting a call back. 11/15/22-Hiralkumar Patel. 10:51 AM:- spoke with Carl inquiring updates. he has no knowledge of removal of old tank or installation of a new tank. asked Carl to send tenant’s contact info. 10:53 AM:- spoke with Frank at Paragon Oil. he stated that they are unable to reach property owner and have not discussed any tank replacement work. 10:57 AM:- called Carl again but no response and could not leave message as voicemail box was full. 11/17/22-Hiralkumar Patel. 1:30 PM:- visited site. 2nd floor tenant provided access to the building basement. noted 55-gal drum being used for temporary oil storage. an empty 275-gal AST also noted in the basement. a small container is placed beneath the tank to catch dripping of any remaining oil. basement floor beneath/around the tank was found in good condition. no petroleum odors were noted in the basement or 1st floor hallway. Jamie Fox **building super** Ph. (917) 670-2594 case closed.

All Materials:

Site ID:	643418
Operable Unit ID:	1390424
Operable Unit:	01
Material ID:	2405611
Material Code:	0001A
Material Name:	#2 fuel oil
Case No.:	Not reported
Material FA:	Petroleum
Quantity:	Not reported
Units:	Not reported

RESIDENTIAL (Continued) **S129115803**

Recovered:	Not reported
Resource Affected:	Impervious Surface
Oxygenate:	Not reported

A11 **CON EDISON** **PA MANIFEST** **S123092807**
NNW **105 HALSEY ST** **N/A**
< 1/8 **BROOKLYN, NY 11216**
0.018 mi.
94 ft. **Site 11 of 20 in cluster A**

Relative: **Lower**
Actual: **50 ft.**

Manifest Details:

Year:	2017
Manifest Number:	010966342FLE
Manifest Type:	TSD Copy
Generator EPA Id:	NYP004310040
Generator Date:	07/10/2017
Mailing Address:	Not reported
Mailing City,St,Zip:	Not reported
Contact Name:	Not reported
Contact Phone:	Not reported
TSD EPA Id:	Not reported
TSD Date:	Not reported
TSD Facility Name:	Republic Environmental Systems (Pennsylvania) LLC
TSD Facility Address:	2869 Sandstone Dr
TSD Facility City:	Hatfield
TSD Facility State:	PA
Facility Telephone:	Not reported
Page Number:	1
Line Number:	1
Waste Number:	D008
Container Number:	1
Container Type:	Cargo tanks (tank trucks)
Waste Quantity:	400
Unit:	Pounds
Handling Code:	Not reported
TSP EPA Id:	PAD085690592
Date TSP Sig:	Not reported

A12 **CON EDISON** **RCRA NonGen / NLR** **1019903197**
NNE **119 HALSEY ST** **FINDS** **NYP004782652**
< 1/8 **BROOKLYN, NY 11216** **ECHO**
0.018 mi.
94 ft. **Site 12 of 20 in cluster A**

Relative: **Lower**
Actual: **50 ft.**

RCRA Listings:

Date Form Received by Agency:	20150514
Handler Name:	Con Edison
Handler Address:	HALSEY ST
Handler City,State,Zip:	BROOKLYN, NY 11216
EPA ID:	NYP004782652
Contact Name:	THOMAS TEELING
Contact Address:	Not reported
Contact City,State,Zip:	Not reported
Contact Telephone:	212-460-3770
Contact Fax:	Not reported

CON EDISON (Continued) **1019903197**

Contact Email:	Not reported
Contact Title:	Not reported
EPA Region:	02
Land Type:	Private
Federal Waste Generator Description:	Not a generator, verified
Non-Notifier:	Not reported
Biennial Report Cycle:	Not reported
Accessibility:	Not reported
Active Site Indicator:	Not reported
State District Owner:	Ny
State District:	NYSDEC R2
Mailing Address:	IRVING PL 15TH FL NE
Mailing City,State,Zip:	NEW YORK, NY 10003
Owner Name:	Not reported
Owner Type:	Not reported
Operator Name:	Not reported
Operator Type:	Not reported
Short-Term Generator Activity:	No
Importer Activity:	No
Mixed Waste Generator:	No
Transporter Activity:	No
Transfer Facility Activity:	No
Recycler Activity with Storage:	No
Small Quantity On-Site Burner Exemption:	No
Smelting Melting and Refining Furnace Exemption:	No
Underground Injection Control:	No
Off-Site Waste Receipt:	No
Universal Waste Indicator:	No
Universal Waste Destination Facility:	No
Federal Universal Waste:	No
Active Site State-Reg Handler:	---
Federal Facility Indicator:	Not reported
Hazardous Secondary Material Indicator:	NN
Sub-Part K Indicator:	Not reported
2018 GPRA Permit Baseline:	Not on the Baseline
2018 GPRA Renewals Baseline:	Not on the Baseline
202 GPRA Corrective Action Baseline:	No
Subject to Corrective Action Universe:	No
Non-TSDFs Where RCRA CA has Been Imposed Universe:	No
Corrective Action Priority Ranking:	No NCAPS ranking
Environmental Control Indicator:	No
Institutional Control Indicator:	No
Human Exposure Controls Indicator:	N/A
Groundwater Controls Indicator:	N/A
Significant Non-Complier Universe:	No
Unaddressed Significant Non-Complier Universe:	No
Addressed Significant Non-Complier Universe:	No
Significant Non-Complier With a Compliance Schedule Universe:	No
Financial Assurance Required:	Not reported
Handler Date of Last Change:	20160909
Recognized Trader-Importer:	No
Recognized Trader-Exporter:	No
Importer of Spent Lead Acid Batteries:	No
Exporter of Spent Lead Acid Batteries:	No
Recycler Activity Without Storage:	Not reported
Manifest Broker:	Not reported
Sub-Part P Indicator:	No

CON EDISON (Continued) **1019903197**

Historic Generators:
Receive Date: 20150514
Handler Name: CON EDISON
Federal Waste Generator Description: Small Quantity Generator
State District Owner: Ny
Large Quantity Handler of Universal Waste: No
Recognized Trader Importer: No
Recognized Trader Exporter: No
Spent Lead Acid Battery Importer: No
Spent Lead Acid Battery Exporter: No
Current Record: No
Non Storage Recycler Activity: Not reported
Electronic Manifest Broker: Not reported

Receive Date: 20150514
Handler Name: CON EDISON
Federal Waste Generator Description: Not a generator, verified
State District Owner: Ny
Large Quantity Handler of Universal Waste: No
Recognized Trader Importer: No
Recognized Trader Exporter: No
Spent Lead Acid Battery Importer: No
Spent Lead Acid Battery Exporter: No
Current Record: Yes
Non Storage Recycler Activity: Not reported
Electronic Manifest Broker: Not reported

List of NAICS Codes and Descriptions:
NAICS Codes: No NAICS Codes Found

Facility Has Received Notices of Violations:
Violations: No Violations Found

Evaluation Action Summary:
Evaluations: No Evaluations Found

FINDS:
Registry ID: 110069652263

Click Here for FRS Facility Detail Report:

Environmental Interest/Information System:
The Resource Conservation and Recovery Act Information System (RCRAInfo) is EPA's comprehensive information system in support of the Resource Conservation and Recovery Act (RCRA) of 1976 and the Hazardous and Solid Waste Amendments (HSWA) of 1984. It tracks many types of information about generators, transporters, treaters, storers, and disposers of hazardous waste.

Click this hyperlink while viewing on your computer to access additional FINDS: detail in the EDR Site Report.

ECHO:
Envid: 1019903197
Registry ID: 110069652263

CON EDISON (Continued) **1019903197**

DFR URL: http://echo.epa.gov/detailed-facility-report?fid=110069652263
Name: CON EDISON
Address: 119 HALSEY ST
City,State,Zip: BROOKLYN, NY 11216

A13 **CON EDISON** **NJ MANIFEST** **S120671779**
NNE **119 HALSEY ST** **N/A**
< 1/8 **BROOKLYN, NY 11216**
0.018 mi.
94 ft. **Site 13 of 20 in cluster A**

Relative: **Lower**
Actual: **50 ft.**

Facility Info:
EPA ID: NYP004782652
Name: CON EDISON
Address: 119 HALSEY ST
City,State,Zip: BROOKLYN, NY 11216
County: Not reported
Mailing Address: IRVING PL 15TH FL NE
Mailing City,State,Zip: NEW YORK, NY 10003
Telephone: Not reported
Emergency Telephone: Not reported
Contact: THOMAS TEELING
Comments: Not reported
SIC Code: Not reported
County: NY047
Municipal: Not reported
Previous EPAID: Not reported
Generator Flag: Not reported
Transporter Flag: Not reported
TSDF Flag: Not reported
Name Change: Not reported
Date Change: Not reported

Manifest Data:
EPA ID: NYP004782652
Manifest Number: 014087416JJK
Date Shipped: 5/14/2015
TSDF EPA ID: NJD002200046
Transporter EPA ID: NJ0000027193
Transporter 2 EPA ID: Not reported
Transporter 3 EPA ID: Not reported
Transporter 4 EPA ID: Not reported
Transporter 5 EPA ID: Not reported
Transporter 6 EPA ID: Not reported
Transporter 7 EPA ID: Not reported
Transporter 8 EPA ID: Not reported
Transporter 9 EPA ID: Not reported
Transporter 10 EPA ID: Not reported
Date Trans1 Transported Waste: Not reported
Date Trans2 Transported Waste: Not reported
Date Trans3 Transported Waste: Not reported
Date Trans4 Transported Waste: Not reported
Date Trans5 Transported Waste: Not reported
Date Trans6 Transported Waste: Not reported
Date Trans7 Transported Waste: Not reported
Date Trans8 Transported Waste: Not reported
Date Trans9 Transported Waste: Not reported
Date Trans10 Transported Waste: Not reported

CON EDISON (Continued) **S120671779**

Date TSDF Received Waste:	Not reported
TSDF EPA Facility Name:	Not reported
QTY Units:	Not reported
Transporter SEQ ID:	Not reported
Transporter-1 Date:	Not reported
Waste SEQ ID:	Not reported
Waste Type Code 2:	Not reported
Waste Type Code 3:	Not reported
Waste Type Code 4:	Not reported
Waste Type Code 5:	Not reported
Waste Type Code 6:	Not reported
Date Accepted:	Not reported
Manifest Discrepancy Type:	Not reported
Data Entry Number:	Not reported
Was Load Rejected:	Not reported
Reason Load Was Rejected:	Not reported

A14 **CON EDISON** **NY MANIFEST** **S118090631**
NNE **119 HALSEY ST** **N/A**
< 1/8 **BROOKLYN, NY 11216**
0.018 mi.
94 ft. **Site 14 of 20 in cluster A**

Relative:
Lower

Actual:
50 ft.

Manifest Facility Information:

EPA ID:	NYP004782652
Country:	USA
Name:	CON EDISON
Address:	119 HALSEY ST
Address 2:	Not reported
City,State,Zip:	BROOKLYN, NY 11216
Zip 4:	Not reported
Location Address 1:	119 HALSEY ST
Location Address 2:	SB 20249
Location City,State,Zip:	BROOKLYN, NY 11216
Location Zip 4:	Not reported
Facility Status:	Not reported
Total Tanks:	Not reported
Code:	BP

Mailing:

Mailing Name:	CON EDISON
Mailing Contact:	DENNIS HUACON
Mailing Address 1:	4 IRVING PL 15TH FL
Mailing Address 2:	Not reported
Mailing City,State,Zip:	NEW YORK, NY 10003
Mailing Zip 4:	Not reported
Mailing Country:	USA
Mailing Phone:	2124603770

Manifest Data:

Document ID:	Not reported
Manifest Status:	Not reported
Trans1 State ID:	NJ0000027193
Year:	2018
Trans2 State ID:	Not reported
Generator Ship Date:	05/14/2015
Trans1 Recv Date:	05/14/2015

CON EDISON (Continued) **S118090631**

Trans2 Recv Date:	Not reported
TSD Site Recv Date:	05/15/2015
Part A Recv Date:	Not reported
Part B Recv Date:	Not reported
Generator EPA ID:	NYP004782652
Trans1 EPA ID:	Not reported
Trans2 EPA ID:	Not reported
TSDF ID 1:	NJD002200046
TSDF ID 2:	Not reported
Manifest Tracking Number:	014087416JJK
Import Indicator:	N
Export Indicator:	N
Discr Quantity Indicator:	N
Discr Type Indicator:	N
Discr Residue Indicator:	N
Discr Partial Reject Indicator:	N
Discr Full Reject Indicator:	N
Manifest Ref Number:	Not reported
Alt Facility RCRA ID:	Not reported
Alt Facility Sign Date:	Not reported
MGMT Method Type Code:	H110
Waste Code a:	LEAD
Waste Code b:	Not reported
Waste Code c:	Not reported
Waste Code e:	Not reported
Waste Code f:	Not reported
Waste Code g:	Not reported
Waste Code 1:	Not reported
Waste Code 2:	Not reported
Waste Code 3:	Not reported
Waste Code 4:	Not reported
Waste Code 5:	Not reported
Waste Code 6:	Not reported
Quantity:	500
Units:	Pounds
Number of Containers:	1
Container Type:	Cargo tanks (tank trucks)
Handling Method:	Treat
Specific Gravity:	1

A15 **CON ED** **NY MANIFEST** **S121967339**
SSW **38 MACON ST** **N/A**
< 1/8 **BROOKLYN, NY 11216**
0.018 mi.
96 ft. **Site 15 of 20 in cluster A**

Relative: **Higher**
Actual: **55 ft.**

Manifest Facility Information:

EPA ID:	NYP004816383
Country:	USA
Name:	CON ED
Address:	38 MACON ST
Address 2:	Not reported
City,State,Zip:	BROOKLYN, NY 11216
Zip 4:	Not reported
Location Address 1:	38 MACON ST
Location Address 2:	SB 28612
Location City,State,Zip:	BROOKLYN, NY 11216

CON ED (Continued) **S121967339**

Location Zip 4: Not reported
Facility Status: Not reported
Total Tanks: Not reported
Code: BP

Mailing:
Mailing Name: CON ED
Mailing Contact: TOM TEELING
Mailing Address 1: 4 IRVING PLACE - 15TH FLOOR
Mailing Address 2: Not reported
Mailing City,State,Zip: NEW YORK, NY 10003
Mailing Zip 4: Not reported
Mailing Country: USA
Mailing Phone: 2124603770

Manifest Data:
Document ID: Not reported
Manifest Status: Not reported
Trans1 State ID: NJD003812047
Year: 2018
Trans2 State ID: Not reported
Generator Ship Date: 07/31/2015
Trans1 Recv Date: 07/31/2015
Trans2 Recv Date: Not reported
TSD Site Recv Date: 08/05/2015
Part A Recv Date: Not reported
Part B Recv Date: Not reported
Generator EPA ID: NYP004816383
Trans1 EPA ID: Not reported
Trans2 EPA ID: Not reported
TSDF ID 1: NJD991291105
TSDF ID 2: Not reported
Manifest Tracking Number: 002612271GBF
Import Indicator: N
Export Indicator: N
Discr Quantity Indicator: N
Discr Type Indicator: N
Discr Residue Indicator: N
Discr Partial Reject Indicator: N
Discr Full Reject Indicator: N
Manifest Ref Number: Not reported
Alt Facility RCRA ID: Not reported
Alt Facility Sign Date: Not reported
MGMT Method Type Code: H110
Waste Code a: LEAD
Waste Code b: Not reported
Waste Code c: Not reported
Waste Code e: Not reported
Waste Code f: Not reported
Waste Code g: Not reported
Waste Code 1: Not reported
Waste Code 2: Not reported
Waste Code 3: Not reported
Waste Code 4: Not reported
Waste Code 5: Not reported
Waste Code 6: Not reported
Quantity: 750

CON ED (Continued) **S121967339**

Units:	Pounds
Number of Containers:	1
Container Type:	Cargo tanks (tank trucks)
Handling Method:	Treat
Specific Gravity:	1

A16 **CON EDISON** **RCRA NonGen / NLR** **1019906025**
SSW **38 MACON ST** **NYP004816383**
< 1/8 **BROOKLYN, NY 11216**
0.018 mi.
96 ft. **Site 16 of 20 in cluster A**

Relative: **Higher**
Actual: **55 ft.**

RCRA Listings:

Date Form Received by Agency:	20150731
Handler Name:	Con Edison
Handler Address:	MACON ST
Handler City,State,Zip:	BROOKLYN, NY 11216
EPA ID:	NYP004816383
Contact Name:	THOMAS TEELING
Contact Address:	Not reported
Contact City,State,Zip:	Not reported
Contact Telephone:	212-460-3770
Contact Fax:	Not reported
Contact Email:	Not reported
Contact Title:	Not reported
EPA Region:	02
Land Type:	Private
Federal Waste Generator Description:	Not a generator, verified
Non-Notifier:	Not reported
Biennial Report Cycle:	Not reported
Accessibility:	Not reported
Active Site Indicator:	Not reported
State District Owner:	Ny
State District:	NYSDEC R2
Mailing Address:	IRVING PL 15TH FL NE
Mailing City,State,Zip:	NEW YORK, NY 10003
Owner Name:	Not reported
Owner Type:	Not reported
Operator Name:	Not reported
Operator Type:	Not reported
Short-Term Generator Activity:	No
Importer Activity:	No
Mixed Waste Generator:	No
Transporter Activity:	No
Transfer Facility Activity:	No
Recycler Activity with Storage:	No
Small Quantity On-Site Burner Exemption:	No
Smelting Melting and Refining Furnace Exemption:	No
Underground Injection Control:	No
Off-Site Waste Receipt:	No
Universal Waste Indicator:	No
Universal Waste Destination Facility:	No
Federal Universal Waste:	No
Active Site State-Reg Handler:	---
Federal Facility Indicator:	Not reported
Hazardous Secondary Material Indicator:	NN
Sub-Part K Indicator:	Not reported

CON EDISON (Continued) **1019906025**

2018 GPRA Permit Baseline:	Not on the Baseline
2018 GPRA Renewals Baseline:	Not on the Baseline
202 GPRA Corrective Action Baseline:	No
Subject to Corrective Action Universe:	No
Non-TSDFs Where RCRA CA has Been Imposed Universe:	No
Corrective Action Priority Ranking:	No NCAPS ranking
Environmental Control Indicator:	No
Institutional Control Indicator:	No
Human Exposure Controls Indicator:	N/A
Groundwater Controls Indicator:	N/A
Significant Non-Complier Universe:	No
Unaddressed Significant Non-Complier Universe:	No
Addressed Significant Non-Complier Universe:	No
Significant Non-Complier With a Compliance Schedule Universe:	No
Financial Assurance Required:	Not reported
Handler Date of Last Change:	20160909
Recognized Trader-Importer:	No
Recognized Trader-Exporter:	No
Importer of Spent Lead Acid Batteries:	No
Exporter of Spent Lead Acid Batteries:	No
Recycler Activity Without Storage:	Not reported
Manifest Broker:	Not reported
Sub-Part P Indicator:	No

Historic Generators:

Receive Date:	20150731
Handler Name: CON EDISON	
Federal Waste Generator Description:	Small Quantity Generator
State District Owner:	Ny
Large Quantity Handler of Universal Waste:	No
Recognized Trader Importer:	No
Recognized Trader Exporter:	No
Spent Lead Acid Battery Importer:	No
Spent Lead Acid Battery Exporter:	No
Current Record:	No
Non Storage Recycler Activity:	Not reported
Electronic Manifest Broker:	Not reported

Receive Date:	20150731
Handler Name: CON EDISON	
Federal Waste Generator Description:	Not a generator, verified
State District Owner:	Ny
Large Quantity Handler of Universal Waste:	No
Recognized Trader Importer:	No
Recognized Trader Exporter:	No
Spent Lead Acid Battery Importer:	No
Spent Lead Acid Battery Exporter:	No
Current Record:	Yes
Non Storage Recycler Activity:	Not reported
Electronic Manifest Broker:	Not reported

List of NAICS Codes and Descriptions:

NAICS Codes:	No NAICS Codes Found

CON EDISON (Continued) **1019906025**

Facility Has Received Notices of Violations:
Violations: No Violations Found

Evaluation Action Summary:
Evaluations: No Evaluations Found

A17 **CON EDISON** **NJ MANIFEST** **S120674775**
SSW **38 MACON ST** **N/A**
< 1/8 **BROOKLYN, NY 11216**
0.018 mi.
96 ft. **Site 17 of 20 in cluster A**

Relative:
Higher

Actual:
55 ft.

Facility Info:

EPA ID:	NYP004816383
Name:	CON EDISON
Address:	38 MACON ST
City,State,Zip:	BROOKLYN, NY 11216
County:	Not reported
Mailing Address:	IRVING PL 15TH FL NE
Mailing City,State,Zip:	NEW YORK, NY 10003
Telephone:	Not reported
Emergency Telephone:	Not reported
Contact:	THOMAS TEELING
Comments:	Not reported
SIC Code:	Not reported
County:	NY047
Municipal:	Not reported
Previous EPAID:	Not reported
Generator Flag:	Not reported
Transporter Flag:	Not reported
TSDF Flag:	Not reported
Name Change:	Not reported
Date Change:	Not reported

Manifest Data:

EPA ID:	NYP004816383
Manifest Number:	002612271GBF
Date Shipped:	7/31/2015
TSDF EPA ID:	NJD991291105
Transporter EPA ID:	NJD003812047
Transporter 2 EPA ID:	Not reported
Transporter 3 EPA ID:	Not reported
Transporter 4 EPA ID:	Not reported
Transporter 5 EPA ID:	Not reported
Transporter 6 EPA ID:	Not reported
Transporter 7 EPA ID:	Not reported
Transporter 8 EPA ID:	Not reported
Transporter 9 EPA ID:	Not reported
Transporter 10 EPA ID:	Not reported
Date Trans1 Transported Waste:	Not reported
Date Trans2 Transported Waste:	Not reported
Date Trans3 Transported Waste:	Not reported
Date Trans4 Transported Waste:	Not reported
Date Trans5 Transported Waste:	Not reported
Date Trans6 Transported Waste:	Not reported
Date Trans7 Transported Waste:	Not reported

CON EDISON (Continued) **S120674775**

Date Trans8 Transported Waste:	Not reported
Date Trans9 Transported Waste:	Not reported
Date Trans10 Transported Waste:	Not reported
Date TSDF Received Waste:	Not reported
TSDF EPA Facility Name:	Not reported
QTY Units:	Not reported
Transporter SEQ ID:	Not reported
Transporter-1 Date:	Not reported
Waste SEQ ID:	Not reported
Waste Type Code 2:	Not reported
Waste Type Code 3:	Not reported
Waste Type Code 4:	Not reported
Waste Type Code 5:	Not reported
Waste Type Code 6:	Not reported
Date Accepted:	Not reported
Manifest Discrepancy Type:	Not reported
Data Entry Number:	Not reported
Was Load Rejected:	Not reported
Reason Load Was Rejected:	Not reported

EPA ID:	NYP004816383
Manifest Number:	002621952GBF
Date Shipped:	12/18/2015
TSDF EPA ID:	NJD991291105
Transporter EPA ID:	NJD003812047
Transporter 2 EPA ID:	Not reported
Transporter 3 EPA ID:	Not reported
Transporter 4 EPA ID:	Not reported
Transporter 5 EPA ID:	Not reported
Transporter 6 EPA ID:	Not reported
Transporter 7 EPA ID:	Not reported
Transporter 8 EPA ID:	Not reported
Transporter 9 EPA ID:	Not reported
Transporter 10 EPA ID:	Not reported
Date Trans1 Transported Waste:	Not reported
Date Trans2 Transported Waste:	Not reported
Date Trans3 Transported Waste:	Not reported
Date Trans4 Transported Waste:	Not reported
Date Trans5 Transported Waste:	Not reported
Date Trans6 Transported Waste:	Not reported
Date Trans7 Transported Waste:	Not reported
Date Trans8 Transported Waste:	Not reported
Date Trans9 Transported Waste:	Not reported
Date Trans10 Transported Waste:	Not reported
Date TSDF Received Waste:	Not reported
TSDF EPA Facility Name:	Not reported
QTY Units:	Not reported
Transporter SEQ ID:	Not reported
Transporter-1 Date:	Not reported
Waste SEQ ID:	Not reported
Waste Type Code 2:	Not reported
Waste Type Code 3:	Not reported
Waste Type Code 4:	Not reported
Waste Type Code 5:	Not reported
Waste Type Code 6:	Not reported
Date Accepted:	Not reported
Manifest Discrepancy Type:	Not reported

CON EDISON (Continued) **S120674775**

Data Entry Number: Not reported
Was Load Rejected: Not reported
Reason Load Was Rejected: Not reported

A18 **ALHAMBRA ASSOCIATES, L.P.** **NY AST** **U003397020**
West **500 NOSTRAND AVENUE** **N/A**
< 1/8 **BROOKLYN, NY 11206**
0.019 mi.
98 ft. **Site 18 of 20 in cluster A**

Relative:
Higher

Actual:
53 ft.

AST:
Name: ALHAMBRA ASSOCIATES, L.P.
Address: 500 NOSTRAND AVENUE
City,State,Zip: BROOKLYN, NY 11206
Region: STATE
DEC Region: 2
Site Status: Unregulated/Closed
Facility Id: 2-603152
Program Type: PBS
UTM X: 588776.58588
UTM Y: 4503919.94486
Expiration Date: N/A
Site Type: Apartment Building/Office Building

Affiliation Records:
Site Id: 25104
Affiliation Type: Emergency Contact
Company Name: ALHAMBRA ASSOCIATES, L.P.
Contact Type: Not reported
Contact Name: ANTHONY ROBESON
Address1: Not reported
Address2: Not reported
City: Not reported
State: NN
Zip Code: Not reported
Country Code: 001
Phone: (212) 334-4701
EMail: Not reported
Fax Number: Not reported
Modified By: TRANSLAT
Date Last Modified: 2004-03-04

Site Id: 25104
Affiliation Type: Facility Operator
Company Name: ALHAMBRA ASSOCIATES, L.P.
Contact Type: Not reported
Contact Name: ANTHONY ROBESON
Address1: Not reported
Address2: Not reported
City: Not reported
State: NN
Zip Code: Not reported
Country Code: 001
Phone: (212) 334-4701
EMail: Not reported
Fax Number: Not reported
Modified By: TRANSLAT

ALHAMBRA ASSOCIATES, L.P. (Continued) **U003397020**

Date Last Modified: 2004-03-04

Site Id: 25104
Affiliation Type: Mail Contact
Company Name: ANDERSON ASSOCIATES
Contact Type: Not reported
Contact Name: ANTHONY ROBESON
Address1: 100 VARICK STREET
Address2: Not reported
City: NEW YORK
State: NY
Zip Code: 10013
Country Code: 001
Phone: (212) 334-4701
EMail: Not reported
Fax Number: Not reported
Modified By: TRANSLAT
Date Last Modified: 2004-03-04

Site Id: 25104
Affiliation Type: Facility Owner
Company Name: ALHAMBRA ASSOCIATES, L.P.
Contact Type: Not reported
Contact Name: Not reported
Address1: 100 VARICK STREET
Address2: Not reported
City: NEW YORK
State: NY
Zip Code: 10013
Country Code: 001
Phone: (212) 334-4701
EMail: Not reported
Fax Number: Not reported
Modified By: TRANSLAT
Date Last Modified: 2004-03-04

Tank Info:

Tank Number: 001
Tank Id: 53262
Material Code: 0001
Common Name of Substance: #2 Fuel Oil (On-Site Consumption)

Equipment Records:

J02 - Dispenser - Suction Dispenser
C01 - Pipe Location - Aboveground
F00 - Pipe External Protection - None
A00 - Tank Internal Protection - None
B01 - Tank External Protection - Painted/Asphalt Coating
D01 - Pipe Type - Steel/Carbon Steel/Iron
G03 - Tank Secondary Containment - Vault (w/o access)
H00 - Tank Leak Detection - None
I00 - Overfill - None

Tank Location: Aboveground - contact with soil.... Tank bottom rests on soil, allowing no visual inspection.
Tank Type: Steel/Carbon Steel/Iron

ALHAMBRA ASSOCIATES, L.P. (Continued) **U003397020**

Tank Status:	Closed - Removed
Pipe Model:	Not reported
Install Date:	Not reported
Capacity Gallons:	2000
Tightness Test Method:	NN
Date Test:	Not reported
Next Test Date:	Not reported
Date Tank Closed:	Not reported
Register:	True
Modified By:	MJGRIFFI
Last Modified:	05/09/2022
Material Name:	#2 fuel oil (on-site consumption)

A19 **500 NORSTRAND AVE** **NY LTANKS S102660124**
West **500 NOSTRAND AVENUE** **NY Spills N/A**
< 1/8 **BROOKLYN, NY 11206** **NY LEAD**
0.019 mi.
98 ft. **Site 19 of 20 in cluster A**

Relative: **Higher**
Actual: **53 ft.**

LTANKS:

Name:	CONSTRUCTION SITE
Address:	500 NOSTRAND AVE
City,State,Zip:	BROOKLYN, NY
Spill Number/Closed Date:	9706899 / 1997-12-31
Facility ID:	9706899
Site ID:	66341
Spill Date:	1997-09-09
Spill Cause:	Tank Failure
Spill Source:	Institutional, Educational, Gov., Other
Spill Class:	C3
Cleanup Ceased:	Not reported
SWIS:	2401
Investigator:	MMMULQUE
Referred To:	Not reported
Reported to Dept:	1997-09-10
CID:	257
Water Affected:	Not reported
Spill Notifier:	Other
Last Inspection:	Not reported
Recommended Penalty:	False
Meets Standard:	False
UST Involvement:	False
Remediation Phase:	0
Date Entered In Computer:	1997-09-10
Spill Record Last Update:	2003-02-24
Spiller Name:	Not reported
Spiller Company:	CONSTRUCTION SITE
Spiller Address:	500 NOSTRAND AVE
Spiller County:	001
Spiller Contact:	RAY KAHN
Spiller Phone:	(212) 363-3775
Spiller Extention:	Not reported
DEC Region:	2
DER Facility ID:	63539
DEC Memo:	Prior to Sept, 2004 data translation this spill Lead_DEC Field was MULQUEEN SAME AS 8706894. EXCAVATION AND TANK CLOSURE REPORT INDICATES SOURCE REMOVED. NO FURTHER ACTION REQUIRED. See file for 9706894.

500 NORSTRAND AVE (Continued) **S102660124**

Remarks: CALLER WAS CALLED WHEN CONTAMINATION WAS FOUND AROUND TANK AT A BUILDING THAT IS BEING TAKEN DOWN - NO FURTHER INFO YET

All Materials:

Site ID:	66341
Operable Unit ID:	1050249
Operable Unit:	01
Material ID:	332482
Material Code:	0001A
Material Name:	#2 fuel oil
Case No.:	Not reported
Material FA:	Petroleum
Quantity:	.00
Units:	G
Recovered:	.00
Resource Affected:	Soil
Oxygenate:	Not reported

SPILLS:

Name:	500 NORSTRAND AVE
Address:	500 NOSTRAND AVENUE
City,State,Zip:	BROOKLYN, NY 11206
Spill Number/Closed Date:	9706894 / 1997-12-31
Facility ID:	9706894
Facility Type:	ER
DER Facility ID:	25016
Site ID:	224210
DEC Region:	2
Spill Cause:	Unknown
Spill Class:	B3
SWIS:	2401
Spill Date:	1997-09-10
Investigator:	MMMULQUE
Referred To:	Not reported
Reported to Dept:	1997-09-10
CID:	205
Water Affected:	Not reported
Spill Source:	Private Dwelling
Spill Notifier:	Responsible Party
Cleanup Ceased:	Not reported
Cleanup Meets Std:	False
Last Inspection:	Not reported
Recommended Penalty:	False
UST Trust:	False
Remediation Phase:	0
Date Entered In Computer:	1997-09-10
Spill Record Last Update:	1998-01-06
Spiller Name:	RAY KAHN
Spiller Company:	500 NORSTRAND AVE
Spiller Address:	500 NORSTRAND AVE
Spiller Company:	001
Contact Name:	RAY KAHN
DEC Memo:	caller, called to house to clean tank and found two feet of water/oil mixture in basement.
Remarks:	Prior to Sept, 2004 data translation this spill Lead_DEC Field was MULQUEEN CALLED BOB MARCH, OWNER HAS NOT TAKEN RESPONSIBILITY TO

500 NORSTRAND AVE (Continued) **S102660124**

CLEAN UP THE SPILL YET. THE TANK IS 2000 GL. DON'T KNOW THE SOURCE OF SPILL.

All Materials:

Site ID:	224210
Operable Unit ID:	1053120
Operable Unit:	01
Material ID:	332479
Material Code:	0002A
Material Name:	#4 fuel oil
Case No.:	Not reported
Material FA:	Petroleum
Quantity:	.00
Units:	G
Recovered:	.00
Resource Affected:	Soil
Oxygenate:	Not reported

NYC LEAD:

Name:	Not reported
Address:	500 NOSTRAND AVENUE
City,State,Zip:	BROOKLYN, NY 11216
Violation ID:	15318579
Building ID:	808776
Registration ID:	358092
Apartment:	3C
Story:	3
Class:	Most Serious
Inspection Date:	08/07/2022
Approved Date:	08/12/2022
Original Certify By Date:	09/13/2022
Original Correct By Date:	09/08/2022
New Certify By Date:	Not reported
New Correct By Date:	Not reported
Certified Date:	Not reported
Order Number:	616
NOV ID:	8005131
NOV Description:	SECTION 27-2056.6 ADM CODE - CORRECT THE LEAD-BASED PAINT HAZARD - PRESUMED LEAD PAINT THAT IS PEELING OR ON A DETERIORATED SUBSURFACE USING WORK PRACTICES SET FORTH IN 28 RCNY 11-06(B)(2) CEILING IN THE 2nd BATHROOM FROM NORTH AT WEST LOCATED AT APT 3C, 3rd STORY, 2nd APARTMENT FROM NORTH AT EAST
NOV Issued Date:	08/15/2022
Current Status ID:	19
Current Status:	VIOLATION CLOSED
Current Status Date:	09/28/2022

Name:	Not reported
Address:	500 NOSTRAND AVENUE
City,State,Zip:	BROOKLYN, NY 11216
Violation ID:	15318580
Building ID:	808776
Registration ID:	358092
Apartment:	3C
Story:	3
Class:	Most Serious

500 NORSTRAND AVE (Continued) **S102660124**

Inspection Date:	08/07/2022
Approved Date:	08/12/2022
Original Certify By Date:	09/13/2022
Original Correct By Date:	09/08/2022
New Certify By Date:	Not reported
New Correct By Date:	Not reported
Certified Date:	Not reported
Order Number:	616
NOV ID:	8005131
NOV Description:	SECTION 27-2056.6 ADM CODE - CORRECT THE LEAD-BASED PAINT HAZARD - PRESUMED LEAD PAINT THAT IS PEELING OR ON A DETERIORATED SUBSURFACE USING WORK PRACTICES SET FORTH IN 28 RCNY 11-06(B)(2) CEILING, NORTH WALL, EAST WALL IN THE 3rd BATHROOM FROM NORTH AT WEST LOCATED AT APT 3C, 3rd STORY, 2nd APARTMENT FROM NORTH AT EAST
NOV Issued Date:	08/15/2022
Current Status ID:	19
Current Status:	VIOLATION CLOSED
Current Status Date:	09/28/2022

Name:	Not reported
Address:	500 NOSTRAND AVENUE
City,State,Zip:	BROOKLYN, NY 11216
Violation ID:	15318578
Building ID:	808776
Registration ID:	358092
Apartment:	3C
Story:	3
Class:	Most Serious
Inspection Date:	08/07/2022
Approved Date:	08/12/2022
Original Certify By Date:	09/13/2022
Original Correct By Date:	09/08/2022
New Certify By Date:	Not reported
New Correct By Date:	Not reported
Certified Date:	Not reported
Order Number:	616
NOV ID:	8005131
NOV Description:	SECTION 27-2056.6 ADM CODE - CORRECT THE LEAD-BASED PAINT HAZARD - PRESUMED LEAD PAINT THAT IS PEELING OR ON A DETERIORATED SUBSURFACE USING WORK PRACTICES SET FORTH IN 28 RCNY 11-06(B)(2) CEILING IN THE 2nd ROOM FROM NORTH AT EAST LOCATED AT APT 3C, 3rd STORY, 2nd APARTMENT FROM NORTH AT EAST
NOV Issued Date:	08/15/2022
Current Status ID:	19
Current Status:	VIOLATION CLOSED
Current Status Date:	09/28/2022

A20 **SUBWAY RESTAURANT** **NY Spills** **S106721644**
SSW **36 MACON STREET** **N/A**
< 1/8 **BROOKLYN, NY**
0.022 mi.
114 ft. **Site 20 of 20 in cluster A**

Relative: SPILLS:
Higher

Name:	SUBWAY RESTAURANT
Address:	36 MACON STREET
City,State,Zip:	BROOKLYN, NY
Spill Number/Closed Date:	0408678 / 2005-04-29

Actual:
55 ft.

SUBWAY RESTAURANT (Continued) **S106721644**

Facility ID:	0408678
Facility Type:	ER
DER Facility ID:	268650
Site ID:	333415
DEC Region:	2
Spill Cause:	Unknown
Spill Class:	C4
SWIS:	2401
Spill Date:	2004-11-05
Investigator:	RWAUSTIN
Referred To:	Not reported
Reported to Dept:	2004-11-05
CID:	408
Water Affected:	Not reported
Spill Source:	Unknown
Spill Notifier:	Affected Persons
Cleanup Ceased:	Not reported
Cleanup Meets Std:	False
Last Inspection:	Not reported
Recommended Penalty:	False
UST Trust:	False
Remediation Phase:	0
Date Entered In Computer:	2004-11-05
Spill Record Last Update:	2005-04-29
Spiller Name:	ALLEN JAMAL
Spiller Company:	SUBWAY RESTURANT
Spiller Address:	36 MACON STREET
Spiller Company:	001
Contact Name:	ALLEN JAMAL
DEC Memo:	RESOURCE: UNKNOWN CONDUCTED A SUBSURFACE INVESTIGATION IN THE BASEMENT OF THE BUILDING. 3 SOIL BORRINGS WERE CONDUCTED TO A DEPTH OF 4 FEET, SOIL SAMPLE ANALITICAL RESULTS INDICATE LEVELS, CONCENTRATIONS OF MATERIAL BETWEEN 330 PPB AND 1.3 PPB. HASNT BEEN CLEANED UP
Remarks:	2/22/05 - Austin - Had phone conversation with Mustapha of Hydrotech - This site has PCE contamination; as per prior phone call, they will dig out hot spot, and submit post-ex sample results to DEC, with their determination that site meets TAGM objectives - Mustapha indicated that they would proceed with hot spot excavation and sampling. - end 3/11/05 - Austin - Received and reviewed 2/11/05 investigation report from Hydrotech. Replied to the report via 3/11/05 letter, wherein we expanded the number of excavation samples and informed the consultant to get NYCT concurrance before excavating adjacent to the subway. - end 4/29/05 - Austin - Received and reviewed 4/5/05 report from Hydrotech entitled Soil Excavation Report - 36 Macon Street, Brooklyn, NY , which described the excavation and post-ex sampling results. Based upon the information provided in this report, the Department is closing this spill in our records. The NYCT was informed by DEC of the excavation, after the work had occurred. No further remedial action is required - end

All Materials:

Site ID:	333415
Operable Unit ID:	1095570
Operable Unit:	01
Material ID:	575693
Material Code:	0040A

SUBWAY RESTAURANT (Continued) **S106721644**

Material Name:	tetrachloroethene (PCE)
Case No.:	00127184
Material FA:	Hazardous Material
Quantity:	Not reported
Units:	G
Recovered:	.00
Resource Affected:	Soil
Oxygenate:	Not reported

B21 **FARROW HOME** **NY LTANKS** **S107417109**
NE **133 HALSEY STREET** **N/A**
< 1/8 **BROOKLYN, NY**
0.025 mi.
134 ft. **Site 1 of 9 in cluster B**

Relative: LTANKS:
Lower

Actual:
50 ft.

Name:	FARROW HOME
Address:	133 HALSEY STREET
City,State,Zip:	BROOKLYN, NY
Spill Number/Closed Date:	0509001 / 2005-11-08
Facility ID:	0509001
Site ID:	354707
Spill Date:	2005-10-27
Spill Cause:	Tank Failure
Spill Source:	Private Dwelling
Spill Class:	C5
Cleanup Ceased:	Not reported
SWIS:	2401
Investigator:	rvketani
Referred To:	Not reported
Reported to Dept:	2005-10-27
CID:	444
Water Affected:	Not reported
Spill Notifier:	Other
Last Inspection:	Not reported
Recommended Penalty:	False
Meets Standard:	False
UST Involvement:	False
Remediation Phase:	0
Date Entered In Computer:	2005-10-27
Spill Record Last Update:	2005-11-08
Spiller Name:	FARROW HOME
Spiller Company:	FARROW HOME
Spiller Address:	133 HALSEY STREET
Spiller County:	001
Spiller Contact:	FARROW HOME
Spiller Phone:	(718) 623-2623
Spiller Extention:	Not reported
DEC Region:	2
DER Facility ID:	304722
DEC Memo:	Sangesland spoke to Tom Butler with Vijax Fuel. He said a delivery was made this morning. At lunch time the owner's granddaughter came home from work and smelled oil. NYC Fire Dept arrived, contained the spill and laid speedie dry. The granddaughter then went back to her job. Vijax will send someone to the house today at 4PM when she comes home to inspect and clean the basment area. Unknown how much spilled, unknown what impact was made to the basement area. (could be a minor

FARROW HOME (Continued) **S107417109**

spill all cleaned up, or it could need remediation) Sangesland spoke to Miss Foster granddaughter of owner. She said the spill was rather small and only on the cement floor of the basement. Vijax was in the process of cleaning it up as of 4:30 PM on10/27. Probably OK to close out if we don't hear back from Ms Foster in the next couple of days. 11/8/05 - Raphael Ketani. I called up Vijax and spoke to Thomas Butler. He said that everything is cleaned up and working well in the home. He said Mr. Farrow is happy with the cleanup and how things are working now. So I am closing the case.

Remarks: TANK FAILURE ON A GAUGE: FIRE DEPT. SPEEDI DRI WAS PLACED DOWN;

All Materials:

Site ID:	354707
Operable Unit ID:	1112100
Operable Unit:	01
Material ID:	2102141
Material Code:	0001A
Material Name:	#2 fuel oil
Case No.:	Not reported
Material FA:	Petroleum
Quantity:	Not reported
Units:	G
Recovered:	.00
Resource Affected:	Soil
Oxygenate:	Not reported

C22 **NOMIS FRENCH CLEANERS** **RCRA NonGen / NLR** **1000790774**
SSW **485 NOSTRAND AVE** **FINDS** **NYD987022613**
< 1/8 **BROOKLYN, NY 11216** **ECHO**
0.028 mi. **NY MANIFEST**
146 ft. **Site 1 of 26 in cluster C**

Relative: Higher
Actual: 55 ft.

RCRA Listings:

Date Form Received by Agency:	20070101
Handler Name:	Nomis French Cleaners
Handler Address:	NOSTRAND AVE
Handler City,State,Zip:	BROOKLYN, NY 11216
EPA ID:	NYD987022613
Contact Name:	FRED MCLEOD
Contact Address:	NOSTRAND AVE
Contact City,State,Zip:	BROOKLYN, NY 11216
Contact Telephone:	718-622-0990
Contact Fax:	Not reported
Contact Email:	Not reported
Contact Title:	Not reported
EPA Region:	02
Land Type:	Not reported
Federal Waste Generator Description:	Not a generator, verified
Non-Notifier:	Not reported
Biennial Report Cycle:	Not reported
Accessibility:	Not reported
Active Site Indicator:	Not reported
State District Owner:	Ny
State District:	NYSDEC R2
Mailing Address:	NOSTRAND AVE
Mailing City,State,Zip:	BROOKLYN, NY 11216
Owner Name:	Fred Mcleod

NOMIS FRENCH CLEANERS (Continued) **1000790774**

Owner Type:	Private
Operator Name:	Fred Mcleod
Operator Type:	Private
Short-Term Generator Activity:	No
Importer Activity:	No
Mixed Waste Generator:	No
Transporter Activity:	No
Transfer Facility Activity:	No
Recycler Activity with Storage:	No
Small Quantity On-Site Burner Exemption:	No
Smelting Melting and Refining Furnace Exemption:	No
Underground Injection Control:	No
Off-Site Waste Receipt:	No
Universal Waste Indicator:	No
Universal Waste Destination Facility:	No
Federal Universal Waste:	No
Active Site State-Reg Handler:	---
Federal Facility Indicator:	Not reported
Hazardous Secondary Material Indicator:	N
Sub-Part K Indicator:	Not reported
2018 GPRA Permit Baseline:	Not on the Baseline
2018 GPRA Renewals Baseline:	Not on the Baseline
202 GPRA Corrective Action Baseline:	No
Subject to Corrective Action Universe:	No
Non-TSDFs Where RCRA CA has Been Imposed Universe:	No
Corrective Action Priority Ranking:	No NCAPS ranking
Environmental Control Indicator:	No
Institutional Control Indicator:	No
Human Exposure Controls Indicator:	N/A
Groundwater Controls Indicator:	N/A
Significant Non-Complier Universe:	No
Unaddressed Significant Non-Complier Universe:	No
Addressed Significant Non-Complier Universe:	No
Significant Non-Complier With a Compliance Schedule Universe:	No
Financial Assurance Required:	Not reported
Handler Date of Last Change:	20150414
Recognized Trader-Importer:	No
Recognized Trader-Exporter:	No
Importer of Spent Lead Acid Batteries:	No
Exporter of Spent Lead Acid Batteries:	No
Recycler Activity Without Storage:	No
Manifest Broker:	No
Sub-Part P Indicator:	No

Hazardous Waste Summary:

Waste Code:	F002
Waste Description:	The Following Spent Halogenated Solvents: Tetrachloroethylene, Methylene Chloride, Trichloroethylene, 1,1,1-Trichloroethane, Chlorobenzene, 1,1,2-Trichloro-1,2,2-Trifluoroethane, Ortho-Dichlorobenzene, Trichlorofluoromethane, And 1,1,2, Trichloroethane; All Spent Solvent Mixtures/Blends Containing, Before Use, A Total Of Ten Percent Or More (By Volume) Of One Or More Of The Above Halogenated Solvents Or Those Solvents Listed In F001, F004, And F005; And Still Bottoms From The Recovery Of These Spent Solvents And Spent Solvent Mixtures.

NOMIS FRENCH CLEANERS (Continued) **1000790774**

Handler - Owner Operator:
Owner/Operator Indicator: Owner
Owner/Operator Name: FRED MCLEOD
Legal Status: Private
Date Became Current: Not reported
Date Ended Current: Not reported
Owner/Operator Address: NOT REQUIRED
Owner/Operator City,State,Zip: NOT REQUIRED, NY 99999
Owner/Operator Telephone: 212-555-1212
Owner/Operator Telephone Ext: Not reported
Owner/Operator Fax: Not reported
Owner/Operator Email: Not reported

Owner/Operator Indicator: Owner
Owner/Operator Name: FRED MCLEOD
Legal Status: Private
Date Became Current: Not reported
Date Ended Current: Not reported
Owner/Operator Address: NOT REQUIRED
Owner/Operator City,State,Zip: NOT REQUIRED, NY 99999
Owner/Operator Telephone: 212-555-1212
Owner/Operator Telephone Ext: Not reported
Owner/Operator Fax: Not reported
Owner/Operator Email: Not reported

Owner/Operator Indicator: Operator
Owner/Operator Name: FRED MCLEOD
Legal Status: Private
Date Became Current: Not reported
Date Ended Current: Not reported
Owner/Operator Address: NOT REQUIRED
Owner/Operator City,State,Zip: NOT REQUIRED, NY 99999
Owner/Operator Telephone: 212-555-1212
Owner/Operator Telephone Ext: Not reported
Owner/Operator Fax: Not reported
Owner/Operator Email: Not reported

Historic Generators:
Receive Date: 20060101
Handler Name: NOMIS FRENCH CLEANERS
Federal Waste Generator Description: Conditionally Exempt Small Quantity Generator
State District Owner: Ny
Large Quantity Handler of Universal Waste: No
Recognized Trader Importer: No
Recognized Trader Exporter: No
Spent Lead Acid Battery Importer: No
Spent Lead Acid Battery Exporter: No
Current Record: No
Non Storage Recycler Activity: Not reported
Electronic Manifest Broker: Not reported

Receive Date: 20070101
Handler Name: NOMIS FRENCH CLEANERS
Federal Waste Generator Description: Not a generator, verified
State District Owner: Ny
Large Quantity Handler of Universal Waste: No

NOMIS FRENCH CLEANERS (Continued) **1000790774**

Recognized Trader Importer:	No
Recognized Trader Exporter:	No
Spent Lead Acid Battery Importer:	No
Spent Lead Acid Battery Exporter:	No
Current Record:	Yes
Non Storage Recycler Activity:	Not reported
Electronic Manifest Broker:	Not reported

Receive Date:	19921130
Handler Name: NOMIS FRENCH CLEANERS	
Federal Waste Generator Description:	Small Quantity Generator
State District Owner:	Ny
Large Quantity Handler of Universal Waste:	No
Recognized Trader Importer:	No
Recognized Trader Exporter:	No
Spent Lead Acid Battery Importer:	No
Spent Lead Acid Battery Exporter:	No
Current Record:	No
Non Storage Recycler Activity:	Not reported
Electronic Manifest Broker:	Not reported

List of NAICS Codes and Descriptions:
NAICS Codes: No NAICS Codes Found

Facility Has Received Notices of Violations:
Violations: No Violations Found

Evaluation Action Summary:
Evaluations: No Evaluations Found

FINDS:
Registry ID: 110004498302

Click Here for FRS Facility Detail Report:

Environmental Interest/Information System:
The New York Department of Environmental Conservation Facility Information System (FIS) database houses all information about facilities that are regulated or of environmental interest to the state of New York.
The Resource Conservation and Recovery Act Information System (RCRAInfo) is EPA's comprehensive information system in support of the Resource Conservation and Recovery Act (RCRA) of 1976 and the Hazardous and Solid Waste Amendments (HSWA) of 1984. It tracks many types of information about generators, transporters, treaters, storers, and disposers of hazardous waste.

Click this hyperlink while viewing on your computer to access additional FINDS: detail in the EDR Site Report.

ECHO:

Envid:	1000790774
Registry ID:	110004498302
DFR URL:	http://echo.epa.gov/detailed-facility-report?fid=110004498302
Name:	NOMIS FRENCH CLEANERS

NOMIS FRENCH CLEANERS (Continued) **1000790774**

Address: 485 NOSTRAND AVE
City,State,Zip: BROOKLYN, NY 11216

Manifest Facility Information:
EPA ID: NYD987022613
Country: USA
Name: NOMIS FRENCH CLEANERS
Address: 485 NOSTRAND AVE
Address 2: Not reported
City,State,Zip: BROOKLYN, NY 11216
Zip 4: Not reported
Location Address 1: 485 NOSTRAND AVE
Location Address 2: Not reported
Location City,State,Zip: BROOKLYN, NY 11216
Location Zip 4: 2014
Facility Status: Not reported
Total Tanks: Not reported
Code: BP

Mailing:
Mailing Name: NOMIS FRENCH CLEANERS
Mailing Contact: FRED MCLEOD
Mailing Address 1: 485 NOSTRAND AVE
Mailing Address 2: Not reported
Mailing City,State,Zip: BROOKLYN, NY 11216
Mailing Zip 4: 2014
Mailing Country: USA
Mailing Phone: 7186220990

Manifest Data:
Document ID: NYC7133231
Manifest Status: Not reported
Trans1 State ID: NY58468JN
Year: 2003
Trans2 State ID: FT97538CA
Generator Ship Date: 09/11/2003
Trans1 Recv Date: 09/11/2003
Trans2 Recv Date: 09/19/2003
TSD Site Recv Date: 09/23/2003
Part A Recv Date: Not reported
Part B Recv Date: Not reported
Generator EPA ID: NYD987022613
Trans1 EPA ID: TXR000050930
Trans2 EPA ID: MOR000505347
TSDF ID 1: OHD980587364
TSDF ID 2: Not reported
Manifest Tracking Number: Not reported
Import Indicator: Not reported
Export Indicator: Not reported
Discr Quantity Indicator: Not reported
Discr Type Indicator: Not reported
Discr Residue Indicator: Not reported
Discr Partial Reject Indicator: Not reported
Discr Full Reject Indicator: Not reported
Manifest Ref Number: Not reported
Alt Facility RCRA ID: Not reported
Alt Facility Sign Date: Not reported

NOMIS FRENCH CLEANERS (Continued) **1000790774**

MGMT Method Type Code:	Not reported
Waste Code 1:	THE FOLLOWING SPENT HALOGENATED SOLVENTS: TETRACHLOROETHYLENE, METH
Waste Code 2:	Not reported
Waste Code 3:	Not reported
Waste Code 4:	Not reported
Waste Code 5:	Not reported
Waste Code 6:	Not reported
Quantity:	00120
Units:	Pounds
Number of Containers:	002
Container Type:	Fiberboard or plastic drums, barrels, kegs
Handling Method:	Burn
Specific Gravity:	01.00
Waste Code 7:	SPENT CYANIDE PLATING BATH SOLUTIONS FROM ELECTROPLATING OPERATIONS.
Waste Code 8:	Not reported
Waste Code:	Not reported
Waste Code 10:	Not reported
Waste Code 11:	Not reported
Quantity:	00585
Units:	Pounds
Number of Containers:	003
Container Type:	Fiberboard or plastic drums, barrels, kegs
Handling Method:	Burn
Specific Gravity:	01.00

Document ID:	NYC2309409
Manifest Status:	Not reported
Trans1 State ID:	JE4550NY
Year:	1993
Trans2 State ID:	Not reported
Generator Ship Date:	05/20/1993
Trans1 Recv Date:	05/20/1993
Trans2 Recv Date:	Not reported
TSD Site Recv Date:	05/20/1993
Part A Recv Date:	Not reported
Part B Recv Date:	Not reported
Generator EPA ID:	NYD987022613
Trans1 EPA ID:	ILD051060408
Trans2 EPA ID:	Not reported
TSDF ID 1:	NYD980785760
TSDF ID 2:	Not reported
Manifest Tracking Number:	Not reported
Import Indicator:	Not reported
Export Indicator:	Not reported
Discr Quantity Indicator:	Not reported
Discr Type Indicator:	Not reported
Discr Residue Indicator:	Not reported
Discr Partial Reject Indicator:	Not reported
Discr Full Reject Indicator:	Not reported
Manifest Ref Number:	Not reported
Alt Facility RCRA ID:	Not reported
Alt Facility Sign Date:	Not reported
MGMT Method Type Code:	Not reported
Waste Code 1:	THE FOLLOWING SPENT HALOGENATED SOLVENTS: TETRACHLOROETHYLENE, METH
Waste Code 2:	Not reported
Waste Code 3:	Not reported
Waste Code 4:	Not reported

NOMIS FRENCH CLEANERS (Continued) **1000790774**

Waste Code 5:	Not reported
Waste Code 6:	Not reported
Quantity:	00195
Units:	Pounds
Number of Containers:	001
Container Type:	Fiberboard or plastic drums, barrels, kegs
Handling Method:	Burn
Specific Gravity:	01.00
Document ID:	NYC4396860
Manifest Status:	Not reported
Trans1 State ID:	NYGF2859
Year:	1996
Trans2 State ID:	Not reported
Generator Ship Date:	12/06/1996
Trans1 Recv Date:	12/06/1996
Trans2 Recv Date:	Not reported
TSD Site Recv Date:	12/12/1996
Part A Recv Date:	Not reported
Part B Recv Date:	Not reported
Generator EPA ID:	NYD987022613
Trans1 EPA ID:	ILD984908202
Trans2 EPA ID:	Not reported
TSDF ID 1:	OHD980587364
TSDF ID 2:	Not reported
Manifest Tracking Number:	Not reported
Import Indicator:	Not reported
Export Indicator:	Not reported
Discr Quantity Indicator:	Not reported
Discr Type Indicator:	Not reported
Discr Residue Indicator:	Not reported
Discr Partial Reject Indicator:	Not reported
Discr Full Reject Indicator:	Not reported
Manifest Ref Number:	Not reported
Alt Facility RCRA ID:	Not reported
Alt Facility Sign Date:	Not reported
MGMT Method Type Code:	Not reported
Waste Code 1:	THE FOLLOWING SPENT HALOGENATED SOLVENTS: TETRACHLOROETHYLENE, METH
Waste Code 2:	Not reported
Waste Code 3:	Not reported
Waste Code 4:	Not reported
Waste Code 5:	Not reported
Waste Code 6:	Not reported
Quantity:	00120
Units:	Pounds
Number of Containers:	002
Container Type:	Fiberboard or plastic drums, barrels, kegs
Handling Method:	Burn
Specific Gravity:	01.00
Document ID:	NYC6898342
Manifest Status:	Not reported
Trans1 State ID:	NY94885JE
Year:	2002
Trans2 State ID:	MO001
Generator Ship Date:	12/04/2002
Trans1 Recv Date:	12/04/2002

NOMIS FRENCH CLEANERS (Continued) **1000790774**

Trans2 Recv Date:	12/06/2002
TSD Site Recv Date:	12/09/2002
Part A Recv Date:	Not reported
Part B Recv Date:	Not reported
Generator EPA ID:	NYD987022613
Trans1 EPA ID:	SCR000075150
Trans2 EPA ID:	MOD095038998
TSDF ID 1:	OHD980587364
TSDF ID 2:	Not reported
Manifest Tracking Number:	Not reported
Import Indicator:	Not reported
Export Indicator:	Not reported
Discr Quantity Indicator:	Not reported
Discr Type Indicator:	Not reported
Discr Residue Indicator:	Not reported
Discr Partial Reject Indicator:	Not reported
Discr Full Reject Indicator:	Not reported
Manifest Ref Number:	Not reported
Alt Facility RCRA ID:	Not reported
Alt Facility Sign Date:	Not reported
MGMT Method Type Code:	Not reported
Waste Code 1:	THE FOLLOWING SPENT HALOGENATED SOLVENTS: TETRACHLOROETHYLENE, METH
Waste Code 2:	Not reported
Waste Code 3:	Not reported
Waste Code 4:	Not reported
Waste Code 5:	Not reported
Waste Code 6:	Not reported
Quantity:	00120
Units:	Pounds
Number of Containers:	002
Container Type:	Fiberboard or plastic drums, barrels, kegs
Handling Method:	Burn
Specific Gravity:	01.00
Document ID:	NYC6337541
Manifest Status:	Not reported
Trans1 State ID:	NYCGF1411
Year:	2001
Trans2 State ID:	T162VWNJ
Generator Ship Date:	01/29/2001
Trans1 Recv Date:	01/29/2001
Trans2 Recv Date:	01/30/2001
TSD Site Recv Date:	02/02/2001
Part A Recv Date:	Not reported
Part B Recv Date:	Not reported
Generator EPA ID:	NYD987022613
Trans1 EPA ID:	SCR000075150
Trans2 EPA ID:	SCR000074591
TSDF ID 1:	OHD980587364
TSDF ID 2:	Not reported
Manifest Tracking Number:	Not reported
Import Indicator:	Not reported
Export Indicator:	Not reported
Discr Quantity Indicator:	Not reported
Discr Type Indicator:	Not reported
Discr Residue Indicator:	Not reported
Discr Partial Reject Indicator:	Not reported

NOMIS FRENCH CLEANERS (Continued) **1000790774**

Discr Full Reject Indicator:	Not reported
Manifest Ref Number:	Not reported
Alt Facility RCRA ID:	Not reported
Alt Facility Sign Date:	Not reported
MGMT Method Type Code:	Not reported
Waste Code 1:	THE FOLLOWING SPENT HALOGENATED SOLVENTS: TETRACHLOROETHYLENE, METH
Waste Code 2:	Not reported
Waste Code 3:	Not reported
Waste Code 4:	Not reported
Waste Code 5:	Not reported
Waste Code 6:	Not reported
Quantity:	00195
Units:	Pounds
Number of Containers:	001
Container Type:	Fiberboard or plastic drums, barrels, kegs
Handling Method:	Burn
Specific Gravity:	01.00

Document ID:	NYC5751358
Manifest Status:	Not reported
Trans1 State ID:	NYCGF1411
Year:	2001
Trans2 State ID:	0628555ME
Generator Ship Date:	04/24/2001
Trans1 Recv Date:	04/24/2001
Trans2 Recv Date:	04/27/2001
TSD Site Recv Date:	05/01/2001
Part A Recv Date:	Not reported
Part B Recv Date:	Not reported
Generator EPA ID:	NYD987022613
Trans1 EPA ID:	SCR000075150
Trans2 EPA ID:	NJD071629976
TSDF ID 1:	OHD980587364
TSDF ID 2:	Not reported
Manifest Tracking Number:	Not reported
Import Indicator:	Not reported
Export Indicator:	Not reported
Discr Quantity Indicator:	Not reported
Discr Type Indicator:	Not reported
Discr Residue Indicator:	Not reported
Discr Partial Reject Indicator:	Not reported
Discr Full Reject Indicator:	Not reported
Manifest Ref Number:	Not reported
Alt Facility RCRA ID:	Not reported
Alt Facility Sign Date:	Not reported
MGMT Method Type Code:	Not reported
Waste Code 1:	THE FOLLOWING SPENT HALOGENATED SOLVENTS: TETRACHLOROETHYLENE, METH
Waste Code 2:	Not reported
Waste Code 3:	Not reported
Waste Code 4:	Not reported
Waste Code 5:	Not reported
Waste Code 6:	Not reported
Quantity:	00120
Units:	Pounds
Number of Containers:	002
Container Type:	Fiberboard or plastic drums, barrels, kegs
Handling Method:	Burn

NOMIS FRENCH CLEANERS (Continued) **1000790774**

Specific Gravity:	01.00
Document ID:	NYC2166996
Manifest Status:	Not reported
Trans1 State ID:	HW8207NY
Year:	1993
Trans2 State ID:	Not reported
Generator Ship Date:	03/02/1993
Trans1 Recv Date:	03/02/1993
Trans2 Recv Date:	Not reported
TSD Site Recv Date:	03/02/1993
Part A Recv Date:	Not reported
Part B Recv Date:	Not reported
Generator EPA ID:	NYD987022613
Trans1 EPA ID:	ILD051060408
Trans2 EPA ID:	Not reported
TSDF ID 1:	NYD980785760
TSDF ID 2:	Not reported
Manifest Tracking Number:	Not reported
Import Indicator:	Not reported
Export Indicator:	Not reported
Discr Quantity Indicator:	Not reported
Discr Type Indicator:	Not reported
Discr Residue Indicator:	Not reported
Discr Partial Reject Indicator:	Not reported
Discr Full Reject Indicator:	Not reported
Manifest Ref Number:	Not reported
Alt Facility RCRA ID:	Not reported
Alt Facility Sign Date:	Not reported
MGMT Method Type Code:	Not reported
Waste Code 1:	THE FOLLOWING SPENT HALOGENATED SOLVENTS: TETRACHLOROETHYLENE, METH
Waste Code 2:	Not reported
Waste Code 3:	Not reported
Waste Code 4:	Not reported
Waste Code 5:	Not reported
Waste Code 6:	Not reported
Quantity:	00195
Units:	Pounds
Number of Containers:	001
Container Type:	Fiberboard or plastic drums, barrels, kegs
Handling Method:	Burn
Specific Gravity:	01.00
Document ID:	NYC5521555
Manifest Status:	Not reported
Trans1 State ID:	NYLP3931
Year:	1999
Trans2 State ID:	564TUHNJ
Generator Ship Date:	02/02/1999
Trans1 Recv Date:	02/02/1999
Trans2 Recv Date:	02/03/1999
TSD Site Recv Date:	02/09/1999
Part A Recv Date:	Not reported
Part B Recv Date:	Not reported
Generator EPA ID:	NYD987022613
Trans1 EPA ID:	ILD984908202
Trans2 EPA ID:	SCD987574647

NOMIS FRENCH CLEANERS (Continued) **1000790774**

TSDF ID 1:	OHD980587364
TSDF ID 2:	Not reported
Manifest Tracking Number:	Not reported
Import Indicator:	Not reported
Export Indicator:	Not reported
Discr Quantity Indicator:	Not reported
Discr Type Indicator:	Not reported
Discr Residue Indicator:	Not reported
Discr Partial Reject Indicator:	Not reported
Discr Full Reject Indicator:	Not reported
Manifest Ref Number:	Not reported
Alt Facility RCRA ID:	Not reported
Alt Facility Sign Date:	Not reported
MGMT Method Type Code:	Not reported
Waste Code 1:	THE FOLLOWING SPENT HALOGENATED SOLVENTS: TETRACHLOROETHYLENE, METH
Waste Code 2:	Not reported
Waste Code 3:	Not reported
Waste Code 4:	Not reported
Waste Code 5:	Not reported
Waste Code 6:	Not reported
Quantity:	00120
Units:	Pounds
Number of Containers:	002
Container Type:	Fiberboard or plastic drums, barrels, kegs
Handling Method:	Burn
Specific Gravity:	01.00

Document ID:	NYC4109207
Manifest Status:	Not reported
Trans1 State ID:	AM6252NY
Year:	1996
Trans2 State ID:	Not reported
Generator Ship Date:	05/24/1996
Trans1 Recv Date:	05/24/1996
Trans2 Recv Date:	05/28/1996
TSD Site Recv Date:	05/29/1996
Part A Recv Date:	Not reported
Part B Recv Date:	Not reported
Generator EPA ID:	NYD987022613
Trans1 EPA ID:	ILD984908202
Trans2 EPA ID:	ARD981908551
TSDF ID 1:	OHD980587364
TSDF ID 2:	Not reported
Manifest Tracking Number:	Not reported
Import Indicator:	Not reported
Export Indicator:	Not reported
Discr Quantity Indicator:	Not reported
Discr Type Indicator:	Not reported
Discr Residue Indicator:	Not reported
Discr Partial Reject Indicator:	Not reported
Discr Full Reject Indicator:	Not reported
Manifest Ref Number:	Not reported
Alt Facility RCRA ID:	Not reported
Alt Facility Sign Date:	Not reported
MGMT Method Type Code:	Not reported
Waste Code 1:	THE FOLLOWING SPENT HALOGENATED SOLVENTS: TETRACHLOROETHYLENE, METH
Waste Code 2:	Not reported

NOMIS FRENCH CLEANERS (Continued) **1000790774**

Waste Code 3:	Not reported
Waste Code 4:	Not reported
Waste Code 5:	Not reported
Waste Code 6:	Not reported
Quantity:	00195
Units:	Pounds
Number of Containers:	001
Container Type:	Fiberboard or plastic drums, barrels, kegs
Handling Method:	Burn
Specific Gravity:	01.00

Document ID:	NYC7038707
Manifest Status:	Not reported
Trans1 State ID:	NYAT8305
Year:	2003
Trans2 State ID:	MO013
Generator Ship Date:	05/30/2003
Trans1 Recv Date:	05/30/2003
Trans2 Recv Date:	06/06/2003
TSD Site Recv Date:	06/09/2003
Part A Recv Date:	Not reported
Part B Recv Date:	Not reported
Generator EPA ID:	NYD987022613
Trans1 EPA ID:	TXR000050930
Trans2 EPA ID:	MOR000505347
TSDF ID 1:	OHD980587364
TSDF ID 2:	Not reported
Manifest Tracking Number:	Not reported
Import Indicator:	Not reported
Export Indicator:	Not reported
Discr Quantity Indicator:	Not reported
Discr Type Indicator:	Not reported
Discr Residue Indicator:	Not reported
Discr Partial Reject Indicator:	Not reported
Discr Full Reject Indicator:	Not reported
Manifest Ref Number:	Not reported
Alt Facility RCRA ID:	Not reported
Alt Facility Sign Date:	Not reported
MGMT Method Type Code:	Not reported
Waste Code 1:	THE FOLLOWING SPENT HALOGENATED SOLVENTS: TETRACHLOROETHYLENE, METH
Waste Code 2:	Not reported
Waste Code 3:	Not reported
Waste Code 4:	Not reported
Waste Code 5:	Not reported
Waste Code 6:	Not reported
Quantity:	00060
Units:	Pounds
Number of Containers:	001
Container Type:	Fiberboard or plastic drums, barrels, kegs
Handling Method:	Burn
Specific Gravity:	01.00
Waste Code 7:	THE FOLLOWING SPENT HALOGENATED SOLVENTS: TETRACHLOROETHYLENE, METH
Waste Code 8:	Not reported
Waste Code:	Not reported
Waste Code 10:	Not reported
Waste Code 11:	Not reported
Quantity:	00195

NOMIS FRENCH CLEANERS (Continued) **1000790774**

Units:	Pounds
Number of Containers:	001
Container Type:	Fiberboard or plastic drums, barrels, kegs
Handling Method:	Burn
Specific Gravity:	01.00
Document ID:	NYC2357019
Manifest Status:	Not reported
Trans1 State ID:	JE4550NY
Year:	1993
Trans2 State ID:	Not reported
Generator Ship Date:	06/17/1993
Trans1 Recv Date:	06/17/1993
Trans2 Recv Date:	Not reported
TSD Site Recv Date:	06/17/1993
Part A Recv Date:	Not reported
Part B Recv Date:	Not reported
Generator EPA ID:	NYD987022613
Trans1 EPA ID:	ILD984908202
Trans2 EPA ID:	Not reported
TSDF ID 1:	NYD980785760
TSDF ID 2:	Not reported
Manifest Tracking Number:	Not reported
Import Indicator:	Not reported
Export Indicator:	Not reported
Discr Quantity Indicator:	Not reported
Discr Type Indicator:	Not reported
Discr Residue Indicator:	Not reported
Discr Partial Reject Indicator:	Not reported
Discr Full Reject Indicator:	Not reported
Manifest Ref Number:	Not reported
Alt Facility RCRA ID:	Not reported
Alt Facility Sign Date:	Not reported
MGMT Method Type Code:	Not reported
Waste Code 1:	THE FOLLOWING SPENT HALOGENATED SOLVENTS: TETRACHLOROETHYLENE, METH
Waste Code 2:	Not reported
Waste Code 3:	Not reported
Waste Code 4:	Not reported
Waste Code 5:	Not reported
Waste Code 6:	Not reported
Quantity:	00060
Units:	Pounds
Number of Containers:	001
Container Type:	Metal drums, barrels, kegs
Handling Method:	Burn
Specific Gravity:	01.00

Click this hyperlink while viewing on your computer to access
44 additional NY MANIFEST: record(s) in the EDR Site Report.

C23
SSW
< 1/8
0.028 mi.
146 ft.

NOMIS FRENCH CLEANERS
485 NOSTRAND AVENUE
BROOKLYN, NY

Site 2 of 26 in cluster C

NY DRYCLEANERS **S110247478**
N/A

Relative:
Higher

Actual:
55 ft.

DRYCLEANERS:

Name:	NOMIS FRENCH CLEANERS
Address:	485 NOSTRAND AVENUE
City,State,Zip:	BROOKLYN, NY
Facility ID:	2-6104-00806
Phone Number:	(null)
Region:	Not reported
Registration Effective Date:	10/03/2001
Inspection Date:	07/21/2000
Install Date:	Not reported
Expiration Date:	08/25/2003
Removal Date:	Not reported
Drop Shop:	Not reported
Shutdown:	Not reported
Alternate Solvent:	(null)
Current Business:	Not reported

Name:	NOMIS FRENCH CLEANERS
Address:	485 NOSTRAND AVENUE
City,State,Zip:	BROOKLYN, NY
Facility ID:	2-6104-00806
Phone Number:	(null)
Region:	Not reported
Registration Effective Date:	10/03/2001
Inspection Date:	09/27/2002
Install Date:	Not reported
Expiration Date:	08/25/2003
Removal Date:	Not reported
Drop Shop:	Not reported
Shutdown:	Not reported
Alternate Solvent:	(null)
Current Business:	Not reported

Name:	NOMIS FRENCH CLEANERS
Address:	485 NOSTRAND AVENUE
City,State,Zip:	BROOKLYN, NY
Facility ID:	2-6104-00806
Phone Number:	(null)
Region:	Not reported
Registration Effective Date:	10/03/2001
Inspection Date:	07/13/2001
Install Date:	Not reported
Expiration Date:	08/25/2003
Removal Date:	Not reported
Drop Shop:	Not reported
Shutdown:	Not reported
Alternate Solvent:	(null)
Current Business:	Not reported

C24 **NOMIS CLEANERS** **EDR Hist Cleaner** **1018464523**
SSW **485 NOSTRAND AVE** **N/A**
< 1/8 **BROOKLYN, NY 11216**
0.028 mi.
146 ft. **Site 3 of 26 in cluster C**

Relative: EDR Hist Cleaner
Higher

Actual: **55 ft.**

Year:	Name:	Type:
1970	NOMIS CLEANERS	Drycleaning Plants, Except Rugs
1971	NOMIS CLEANERS	Drycleaning Plants, Except Rugs
1972	NOMIS CLEANERS	Drycleaning Plants, Except Rugs
1973	NOMIS CLEANERS	Drycleaning Plants, Except Rugs
1974	NOMIS CLEANERS	Drycleaning Plants, Except Rugs
1975	NOMIS CLEANERS	Drycleaning Plants, Except Rugs
1976	NOMIS CLEANERS	Drycleaning Plants, Except Rugs
1977	NOMIS CLEANERS	Drycleaning Plants, Except Rugs
1986	NOMIS FRENCH CLEANERS	Drycleaning Plants, Except Rugs
1987	NOMIS FRENCH CLEANERS	Drycleaning Plants, Except Rugs
1988	NOMIS FRENCH CLEANERS	Drycleaning Plants, Except Rugs
1989	NOMIS FRENCH CLEANERS	Drycleaning Plants, Except Rugs
1990	NOMIS FRENCH CLEANERS	Drycleaning Plants, Except Rugs
1991	NOMIS FRENCH CLEANERS	Drycleaning Plants, Except Rugs
1992	NOMIS FRENCH CLEANERS	Drycleaning Plants, Except Rugs
1993	NOMIS FRENCH CLEANERS	Drycleaning Plants, Except Rugs
1994	NOMIS FRENCH CLEANERS	Drycleaning Plants, Except Rugs
1995	NOMIS FRENCH CLEANERS	Drycleaning Plants, Except Rugs
1996	NOMIS FRENCH CLEANERS	Drycleaning Plants, Except Rugs
1997	NOMIS FRENCH CLEANERS	Drycleaning Plants, Except Rugs
1998	NOMIS FRENCH CLEANERS	Drycleaning Plants, Except Rugs
1999	NOMIS FRENCH CLEANERS	Drycleaning Plants, Except Rugs
2000	NOMIS FRENCH CLEANERS	Drycleaning Plants, Except Rugs
2001	NOMIS FRENCH CLEANERS	Drycleaning Plants, Except Rugs
2002	NOMIS FRENCH CLEANERS	Drycleaning Plants, Except Rugs
2003	NOMIS FRENCH CLEANERS	Drycleaning Plants, Except Rugs
2012	LEO DISASTER RECOVERY	Carpet And Upholstery Cleaning

D25 **LOT 53,TAXBLOCK 1849** **NY E DESIGNATION** **S108984311**
SSE **1299 FULTON STREET** **N/A**
< 1/8 **BROOKLYN, NY 11216**
0.035 mi.
185 ft. **Site 1 of 5 in cluster D**

Relative: E DESIGNATION:
Higher

Actual: **55 ft.**

Name:	LOT 53,TAXBLOCK 1849
Address:	1299 FULTON STREET
City,State,Zip:	BROOKLYN, NY 11216
Tax Lot(s):	53
Tax Block:	1849
Borough Code:	BK
E-No:	E-185
Effective Date:	Not reported
Satisfaction Date:	Not reported
Ceqr Number:	07DCP070K
Ulurp Number:	070447ZMK
Zoning Map No:	16c 17a
Description:	Underground Gasoline Storage Tanks* Testing Protocol.;Window Wall Attenuation & Alternate Ventilation
Lot Remediation Date:	Not reported

C26 **KFC** **NY Spills** **S108981319**
SSW **495 NOSTRAND AVE** **N/A**
< 1/8 **BROOKLYN, NY**
0.042 mi.
224 ft. **Site 4 of 26 in cluster C**

Relative: **Higher**

Actual: **56 ft.**

SPILLS:

Name:	KFC
Address:	495 NOSTRAND AVE
City,State,Zip:	BROOKLYN, NY
Spill Number/Closed Date:	0709996 / 2007-12-20
Facility ID:	0709996
Facility Type:	ER
DER Facility ID:	340824
Site ID:	391192
DEC Region:	2
Spill Cause:	Equipment Failure
Spill Class:	Not reported
SWIS:	2401
Spill Date:	2007-12-18
Investigator:	hrpatel
Referred To:	Not reported
Reported to Dept:	2007-12-18
CID:	78
Water Affected:	Not reported
Spill Source:	Commercial/Industrial
Spill Notifier:	Affected Persons
Cleanup Ceased:	Not reported
Cleanup Meets Std:	False
Last Inspection:	Not reported
Recommended Penalty:	False
UST Trust:	Not reported
Remediation Phase:	0
Date Entered In Computer:	2007-12-19
Spill Record Last Update:	2007-12-20
Spiller Name:	ROSAMGELA ROBLES
Spiller Company:	UNKNOWN\\
Spiller Address:	Not reported
Spiller Company:	001
Contact Name:	ROSAMGELA ROBLES
DEC Memo:	Backflowing sewer drain in basement of KFC. The spill contains petro. based products, used clasifyer stip. Spill has been stopped, but don't know source of the petro products. Plumber is on scene. Spill was overpacked by Hazmat and will be the responsibility of the owner to have the packs removed.
Remarks:	12/19/07-Zhune spoke to Rosangela Robles employee from KFC Ph # 718-622-4108. She said Diesel Fuel were coming through a sewer pipe in the basement. The Fire Department stopped the spill and did the cleaned up. Spill was overpacked by hazmat and will be the responsability of the owner to have the packs removed. Rosangela also said There are strongs odors in the store. I called Owner Mr. Clinton Ph # 516-2050678. He will return call back. Clinton called back. He said maintenance people are washing the floor. They are using ammonia. bleach and powerwash. The plumber is fixing the sewer line. Odors are almost gone. 12/20/07-Hiralkumar Patel. case closed.

All Materials:

Site ID:	391192

KFC (Continued) **S108981319**

Operable Unit ID:	1148253
Operable Unit:	01
Material ID:	2138742
Material Code:	0062A
Material Name:	raw sewage
Case No.:	Not reported
Material FA:	Other
Quantity:	10.00
Units:	G
Recovered:	.00
Resource Affected:	Sewer
Oxygenate:	Not reported

E27 **CON EDISON** **NY MANIFEST** **S117064761**
WNW **81 HALSEY ST** **N/A**
< 1/8 **BROOKLYN, NY 11216**
0.043 mi.
225 ft. **Site 1 of 5 in cluster E**

Relative: **Higher**

Actual: **52 ft.**

Manifest Facility Information:

EPA ID:	NYP004572657
Country:	USA
Name:	CON EDISON
Address:	81 HALSEY ST
Address 2:	Not reported
City,State,Zip:	BROOKLYN, NY 11216
Zip 4:	Not reported
Location Address 1:	FO 81 HALSEY ST
Location Address 2:	SB 20246
Location City,State,Zip:	BROOKLYN, NY 11216
Location Zip 4:	Not reported
Facility Status:	Not reported
Total Tanks:	Not reported
Code:	BP

Mailing:

Mailing Name:	CON EDISON
Mailing Contact:	TOM TEELING
Mailing Address 1:	4 IRVING PLACE 15TH FLOOR
Mailing Address 2:	Not reported
Mailing City,State,Zip:	NEW YORK, NY 10003
Mailing Zip 4:	Not reported
Mailing Country:	USA
Mailing Phone:	Not reported

Manifest Data:

Document ID:	Not reported
Manifest Status:	Not reported
Trans1 State ID:	NJD003812047
Year:	2018
Trans2 State ID:	Not reported
Generator Ship Date:	06/23/2014
Trans1 Recv Date:	06/23/2014
Trans2 Recv Date:	Not reported
TSD Site Recv Date:	07/09/2014
Part A Recv Date:	Not reported
Part B Recv Date:	Not reported

CON EDISON (Continued) **S117064761**

Generator EPA ID:	NYP004572657
Trans1 EPA ID:	Not reported
Trans2 EPA ID:	Not reported
TSDF ID 1:	NJD991291105
TSDF ID 2:	Not reported
Manifest Tracking Number:	002502754GBF
Import Indicator:	N
Export Indicator:	N
Discr Quantity Indicator:	N
Discr Type Indicator:	N
Discr Residue Indicator:	N
Discr Partial Reject Indicator:	N
Discr Full Reject Indicator:	N
Manifest Ref Number:	Not reported
Alt Facility RCRA ID:	Not reported
Alt Facility Sign Date:	Not reported
MGMT Method Type Code:	H110
Waste Code a:	LEAD
Waste Code b:	Not reported
Waste Code c:	Not reported
Waste Code e:	Not reported
Waste Code f:	Not reported
Waste Code g:	Not reported
Waste Code 1:	Not reported
Waste Code 2:	Not reported
Waste Code 3:	Not reported
Waste Code 4:	Not reported
Waste Code 5:	Not reported
Waste Code 6:	Not reported
Quantity:	50
Units:	Gallons (liquids only)
Number of Containers:	1
Container Type:	Cargo tanks (tank trucks)
Handling Method:	Treat
Specific Gravity:	1

E28 **CON EDISON** **NY MANIFEST** **S117065905**
WNW **81 HALSEY ST** **N/A**
< 1/8 **BROOKLYN, NY 11216**
0.043 mi.
225 ft. **Site 2 of 5 in cluster E**

Relative: **Higher**

Actual: **52 ft.**

Manifest Facility Information:

EPA ID:	NYP004585055
Country:	USA
Name:	CON EDISON
Address:	81 HALSEY ST
Address 2:	SB 20246
City,State,Zip:	BROOKLYN, NY 11216
Zip 4:	Not reported
Location Address 1:	81 HALSEY ST
Location Address 2:	SB 20246
Location City,State,Zip:	BROOKLYN, NY 11216
Location Zip 4:	Not reported
Facility Status:	Not reported
Total Tanks:	Not reported
Code:	BP

CON EDISON (Continued) **S117065905**

Mailing:

Mailing Name:	CON EDISON
Mailing Contact:	TOM TEELING
Mailing Address 1:	4 IRVING PLACE 15TH FLOOR
Mailing Address 2:	Not reported
Mailing City,State,Zip:	NEW YORK, NY 10003
Mailing Zip 4:	Not reported
Mailing Country:	USA
Mailing Phone:	Not reported

Manifest Data:

Document ID:	Not reported
Manifest Status:	Not reported
Trans1 State ID:	NJ0000027193
Year:	2018
Trans2 State ID:	Not reported
Generator Ship Date:	07/03/2014
Trans1 Recv Date:	07/03/2014
Trans2 Recv Date:	Not reported
TSD Site Recv Date:	07/06/2014
Part A Recv Date:	Not reported
Part B Recv Date:	Not reported
Generator EPA ID:	NYP004585055
Trans1 EPA ID:	Not reported
Trans2 EPA ID:	Not reported
TSDF ID 1:	NJD002200046
TSDF ID 2:	Not reported
Manifest Tracking Number:	012774262JJK
Import Indicator:	N
Export Indicator:	N
Discr Quantity Indicator:	N
Discr Type Indicator:	N
Discr Residue Indicator:	N
Discr Partial Reject Indicator:	N
Discr Full Reject Indicator:	N
Manifest Ref Number:	Not reported
Alt Facility RCRA ID:	Not reported
Alt Facility Sign Date:	Not reported
MGMT Method Type Code:	H110
Waste Code a:	LEAD
Waste Code b:	Not reported
Waste Code c:	Not reported
Waste Code e:	Not reported
Waste Code f:	Not reported
Waste Code g:	Not reported
Waste Code 1:	Not reported
Waste Code 2:	Not reported
Waste Code 3:	Not reported
Waste Code 4:	Not reported
Waste Code 5:	Not reported
Waste Code 6:	Not reported
Quantity:	25
Units:	Gallons (liquids only)
Number of Containers:	1
Container Type:	Cargo tanks (tank trucks)
Handling Method:	Treat

CON EDISON (Continued) **S117065905**

Specific Gravity: 1

E29 **CON EDISON SERVICE BOX: 20246** **RCRA NonGen / NLR** **1017779276**
WNW **81 HALSEY ST** **FINDS** **NYP004572657**
< 1/8 **BROOKLYN, NY 11216**
0.043 mi.
225 ft. **Site 3 of 5 in cluster E**

Relative:
Higher

Actual:
52 ft.

RCRA Listings:

Date Form Received by Agency:	20140723
Handler Name:	Con Edison Service Box: 20246
Handler Address:	HALSEY ST
Handler City,State,Zip:	BROOKLYN, NY 11216
EPA ID:	NYP004572657
Contact Name:	THOMAS TEELING
Contact Address:	Not reported
Contact City,State,Zip:	Not reported
Contact Telephone:	212-460-3770
Contact Fax:	Not reported
Contact Email:	Not reported
Contact Title:	SENIOR SCIENTIST
EPA Region:	02
Land Type:	Private
Federal Waste Generator Description:	Not a generator, verified
Non-Notifier:	Not reported
Biennial Report Cycle:	Not reported
Accessibility:	Not reported
Active Site Indicator:	Not reported
State District Owner:	Ny
State District:	NYSDEC R2
Mailing Address:	IRVING PL, 15TH FL NE
Mailing City,State,Zip:	NEW YORK, NY 10003
Owner Name:	Not reported
Owner Type:	Not reported
Operator Name:	Not reported
Operator Type:	Not reported
Short-Term Generator Activity:	No
Importer Activity:	No
Mixed Waste Generator:	No
Transporter Activity:	No
Transfer Facility Activity:	No
Recycler Activity with Storage:	No
Small Quantity On-Site Burner Exemption:	No
Smelting Melting and Refining Furnace Exemption:	No
Underground Injection Control:	No
Off-Site Waste Receipt:	No
Universal Waste Indicator:	No
Universal Waste Destination Facility:	No
Federal Universal Waste:	No
Active Site State-Reg Handler:	---
Federal Facility Indicator:	Not reported
Hazardous Secondary Material Indicator:	NN
Sub-Part K Indicator:	Not reported
2018 GPRA Permit Baseline:	Not on the Baseline
2018 GPRA Renewals Baseline:	Not on the Baseline
202 GPRA Corrective Action Baseline:	No
Subject to Corrective Action Universe:	No

CON EDISON SERVICE BOX: 20246 (Continued) **1017779276**

Non-TSDFs Where RCRA CA has Been Imposed Universe:	No
Corrective Action Priority Ranking:	No NCAPS ranking
Environmental Control Indicator:	No
Institutional Control Indicator:	No
Human Exposure Controls Indicator:	N/A
Groundwater Controls Indicator:	N/A
Significant Non-Complier Universe:	No
Unaddressed Significant Non-Complier Universe:	No
Addressed Significant Non-Complier Universe:	No
Significant Non-Complier With a Compliance Schedule Universe:	No
Financial Assurance Required:	Not reported
Handler Date of Last Change:	20150211
Recognized Trader-Importer:	No
Recognized Trader-Exporter:	No
Importer of Spent Lead Acid Batteries:	No
Exporter of Spent Lead Acid Batteries:	No
Recycler Activity Without Storage:	Not reported
Manifest Broker:	Not reported
Sub-Part P Indicator:	No

Historic Generators:

Receive Date:	20140623
Handler Name: CON EDISON	
Federal Waste Generator Description:	Small Quantity Generator
State District Owner:	Ny
Large Quantity Handler of Universal Waste:	No
Recognized Trader Importer:	No
Recognized Trader Exporter:	No
Spent Lead Acid Battery Importer:	No
Spent Lead Acid Battery Exporter:	No
Current Record:	No
Non Storage Recycler Activity:	Not reported
Electronic Manifest Broker:	Not reported

Receive Date:	20140623
Handler Name: CON EDISON	
Federal Waste Generator Description:	Not a generator, verified
State District Owner:	Ny
Large Quantity Handler of Universal Waste:	No
Recognized Trader Importer:	No
Recognized Trader Exporter:	No
Spent Lead Acid Battery Importer:	No
Spent Lead Acid Battery Exporter:	No
Current Record:	No
Non Storage Recycler Activity:	Not reported
Electronic Manifest Broker:	Not reported

Receive Date:	20140723
Handler Name: CON EDISON SERVICE BOX:	20246
Federal Waste Generator Description:	Not a generator, verified
State District Owner:	Ny
Large Quantity Handler of Universal Waste:	No
Recognized Trader Importer:	No
Recognized Trader Exporter:	No
Spent Lead Acid Battery Importer:	No
Spent Lead Acid Battery Exporter:	No

CON EDISON SERVICE BOX: 20246 (Continued) **1017779276**

Current Record: Yes
Non Storage Recycler Activity: Not reported
Electronic Manifest Broker: Not reported

List of NAICS Codes and Descriptions:
NAICS Codes: No NAICS Codes Found

Facility Has Received Notices of Violations:
Violations: No Violations Found

Evaluation Action Summary:
Evaluations: No Evaluations Found

FINDS:
Registry ID: 110063835239

Click Here for FRS Facility Detail Report:

Environmental Interest/Information System:
The Resource Conservation and Recovery Act Information System (RCRAInfo) is EPA's comprehensive information system in support of the Resource Conservation and Recovery Act (RCRA) of 1976 and the Hazardous and Solid Waste Amendments (HSWA) of 1984. It tracks many types of information about generators, transporters, treaters, storers, and disposers of hazardous waste.

Click this hyperlink while viewing on your computer to access additional FINDS: detail in the EDR Site Report.

F30 **CON EDISON** **NY MANIFEST** **S117063959**
NNW **158 HANCOCK ST** **N/A**
< 1/8 **BROOKLYN, NY 11216**
0.044 mi.
233 ft. **Site 1 of 10 in cluster F**

Relative: **Lower**
Actual: **49 ft.**

Manifest Facility Information:
EPA ID: NYP004564167
Country: USA
Name: CON EDISON
Address: 158 HANCOCK ST
Address 2: Not reported
City,State,Zip: BROOKLYN, NY 11216
Zip 4: Not reported
Location Address 1: 158 HANCOCK ST
Location Address 2: SB 20577
Location City,State,Zip: BROOKLYN, NY 11216
Location Zip 4: Not reported
Facility Status: Not reported
Total Tanks: Not reported
Code: BP

Mailing:
Mailing Name: CON EDISON
Mailing Contact: TOM TEELING
Mailing Address 1: 4 IRVING PLACE 15TH FLOOR
Mailing Address 2: Not reported
Mailing City,State,Zip: NEW YORK, NY 10003

CON EDISON (Continued) **S117063959**

Mailing Zip 4:	Not reported
Mailing Country:	USA
Mailing Phone:	Not reported

Manifest Data:

Document ID:	Not reported
Manifest Status:	Not reported
Trans1 State ID:	NJ0000027193
Year:	2018
Trans2 State ID:	Not reported
Generator Ship Date:	06/13/2014
Trans1 Recv Date:	06/13/2014
Trans2 Recv Date:	Not reported
TSD Site Recv Date:	06/18/2014
Part A Recv Date:	Not reported
Part B Recv Date:	Not reported
Generator EPA ID:	NYP004564167
Trans1 EPA ID:	Not reported
Trans2 EPA ID:	Not reported
TSDF ID 1:	NJD002200046
TSDF ID 2:	Not reported
Manifest Tracking Number:	013255316JJK
Import Indicator:	N
Export Indicator:	N
Discr Quantity Indicator:	N
Discr Type Indicator:	N
Discr Residue Indicator:	N
Discr Partial Reject Indicator:	N
Discr Full Reject Indicator:	N
Manifest Ref Number:	Not reported
Alt Facility RCRA ID:	Not reported
Alt Facility Sign Date:	Not reported
MGMT Method Type Code:	H110
Waste Code a:	LEAD
Waste Code b:	Not reported
Waste Code c:	Not reported
Waste Code e:	Not reported
Waste Code f:	Not reported
Waste Code g:	Not reported
Waste Code 1:	Not reported
Waste Code 2:	Not reported
Waste Code 3:	Not reported
Waste Code 4:	Not reported
Waste Code 5:	Not reported
Waste Code 6:	Not reported
Quantity:	100
Units:	Gallons (liquids only)
Number of Containers:	1
Container Type:	Cargo tanks (tank trucks)
Handling Method:	Treat
Specific Gravity:	1

F31 **CON EDISON SERVICE BOX: 20577** **RCRA NonGen / NLR** **1017778486**
NNW **158 HANCOCK ST** **NYP004564167**
< 1/8 **BROOKLYN, NY 11216**
0.044 mi.
233 ft. **Site 2 of 10 in cluster F**

Relative: **Lower**
Actual: **49 ft.**

RCRA Listings:

Date Form Received by Agency:	20140713
Handler Name:	Con Edison Service Box: 20577
Handler Address:	HANCOCK ST
Handler City,State,Zip:	BROOKLYN, NY 11216
EPA ID:	NYP004564167
Contact Name:	THOMAS TEELING
Contact Address:	Not reported
Contact City,State,Zip:	Not reported
Contact Telephone:	212-460-3770
Contact Fax:	Not reported
Contact Email:	Not reported
Contact Title:	SENIOR SCIENTIST
EPA Region:	02
Land Type:	Private
Federal Waste Generator Description:	Not a generator, verified
Non-Notifier:	Not reported
Biennial Report Cycle:	Not reported
Accessibility:	Not reported
Active Site Indicator:	Not reported
State District Owner:	Ny
State District:	NYSDEC R2
Mailing Address:	IRVING PL, 15TH FL NE
Mailing City,State,Zip:	NEW YORK, NY 10003
Owner Name:	Not reported
Owner Type:	Not reported
Operator Name:	Not reported
Operator Type:	Not reported
Short-Term Generator Activity:	No
Importer Activity:	No
Mixed Waste Generator:	No
Transporter Activity:	No
Transfer Facility Activity:	No
Recycler Activity with Storage:	No
Small Quantity On-Site Burner Exemption:	No
Smelting Melting and Refining Furnace Exemption:	No
Underground Injection Control:	No
Off-Site Waste Receipt:	No
Universal Waste Indicator:	No
Universal Waste Destination Facility:	No
Federal Universal Waste:	No
Active Site State-Reg Handler:	---
Federal Facility Indicator:	Not reported
Hazardous Secondary Material Indicator:	NN
Sub-Part K Indicator:	Not reported
2018 GPRA Permit Baseline:	Not on the Baseline
2018 GPRA Renewals Baseline:	Not on the Baseline
202 GPRA Corrective Action Baseline:	No
Subject to Corrective Action Universe:	No
Non-TSDFs Where RCRA CA has Been Imposed Universe:	No
Corrective Action Priority Ranking:	No NCAPS ranking
Environmental Control Indicator:	No
Institutional Control Indicator:	No

CON EDISON SERVICE BOX: 20577 (Continued) **1017778486**

Human Exposure Controls Indicator:	N/A
Groundwater Controls Indicator:	N/A
Significant Non-Complier Universe:	No
Unaddressed Significant Non-Complier Universe:	No
Addressed Significant Non-Complier Universe:	No
Significant Non-Complier With a Compliance Schedule Universe:	No
Financial Assurance Required:	Not reported
Handler Date of Last Change:	20150211
Recognized Trader-Importer:	No
Recognized Trader-Exporter:	No
Importer of Spent Lead Acid Batteries:	No
Exporter of Spent Lead Acid Batteries:	No
Recycler Activity Without Storage:	Not reported
Manifest Broker:	Not reported
Sub-Part P Indicator:	No

Historic Generators:

Receive Date:	20140613
Handler Name: CON EDISON	
Federal Waste Generator Description:	Small Quantity Generator
State District Owner:	Ny
Large Quantity Handler of Universal Waste:	No
Recognized Trader Importer:	No
Recognized Trader Exporter:	No
Spent Lead Acid Battery Importer:	No
Spent Lead Acid Battery Exporter:	No
Current Record:	No
Non Storage Recycler Activity:	Not reported
Electronic Manifest Broker:	Not reported

Receive Date:	20140613
Handler Name: CON EDISON	
Federal Waste Generator Description:	Not a generator, verified
State District Owner:	Ny
Large Quantity Handler of Universal Waste:	No
Recognized Trader Importer:	No
Recognized Trader Exporter:	No
Spent Lead Acid Battery Importer:	No
Spent Lead Acid Battery Exporter:	No
Current Record:	No
Non Storage Recycler Activity:	Not reported
Electronic Manifest Broker:	Not reported

Receive Date:	20140713
Handler Name: CON EDISON SERVICE BOX: 20577	
Federal Waste Generator Description:	Not a generator, verified
State District Owner:	Ny
Large Quantity Handler of Universal Waste:	No
Recognized Trader Importer:	No
Recognized Trader Exporter:	No
Spent Lead Acid Battery Importer:	No
Spent Lead Acid Battery Exporter:	No
Current Record:	Yes
Non Storage Recycler Activity:	Not reported
Electronic Manifest Broker:	Not reported

CON EDISON SERVICE BOX: 20577 (Continued) **1017778486**

List of NAICS Codes and Descriptions:
NAICS Codes: No NAICS Codes Found

Facility Has Received Notices of Violations:
Violations: No Violations Found

Evaluation Action Summary:
Evaluations: No Evaluations Found

B32 **SPILL NUMBER 0012431** **NY Spills** **S104951413**
NNE **178 HANCOCK ST** **N/A**
< 1/8 **BROOKLYN, NY**
0.044 mi.
234 ft. **Site 2 of 9 in cluster B**

Relative: **Lower**
Actual: **49 ft.**

SPILLS:

Name:	SPILL NUMBER 0012431
Address:	178 HANCOCK ST
City,State,Zip:	BROOKLYN, NY
Spill Number/Closed Date:	0012431 / 2001-08-17
Facility ID:	0012431
Facility Type:	ER
DER Facility ID:	224757
Site ID:	276454
DEC Region:	2
Spill Cause:	Unknown
Spill Class:	C4
SWIS:	2401
Spill Date:	2001-02-20
Investigator:	OKWUOHA
Referred To:	Not reported
Reported to Dept:	2001-02-20
CID:	382
Water Affected:	Not reported
Spill Source:	Unknown
Spill Notifier:	Other
Cleanup Ceased:	Not reported
Cleanup Meets Std:	False
Last Inspection:	Not reported
Recommended Penalty:	False
UST Trust:	False
Remediation Phase:	0
Date Entered In Computer:	2001-02-20
Spill Record Last Update:	2001-08-17
Spiller Name:	Not reported
Spiller Company:	UNKNOWN
Spiller Address:	Not reported
Spiller Company:	001
Contact Name:	ANTHONY NATALE
DEC Memo:	contaminated soil found at location while tearing up the street. no con ed equipment in area. some dirt removed but clean up pending.
Remarks:	Not reported

All Materials:
Site ID: 276454

SPILL NUMBER 0012431 (Continued) **S104951413**

Operable Unit ID:	834325
Operable Unit:	01
Material ID:	542700
Material Code:	0066A
Material Name:	unknown petroleum
Case No.:	Not reported
Material FA:	Petroleum
Quantity:	.00
Units:	G
Recovered:	.00
Resource Affected:	Soil
Oxygenate:	Not reported

C33 **COMMERCIAL PROPERTY** **NY Spills** **S108466031**
SSW **1289 FULTON STREET** **N/A**
< 1/8 **BROOKLYN, NY**
0.045 mi.
237 ft. **Site 5 of 26 in cluster C**

Relative: **Higher**

Actual: **56 ft.**

SPILLS:

Name:	COMMERCIAL PROPERTY
Address:	1289 FULTON STREET
City,State,Zip:	BROOKLYN, NY
Spill Number/Closed Date:	0612474 / 2017-03-08
Facility ID:	0612474
Facility Type:	ER
DER Facility ID:	326893
Site ID:	377339
DEC Region:	2
Spill Cause:	Equipment Failure
Spill Class:	C3
SWIS:	2401
Spill Date:	2007-02-15
Investigator:	RMPIPER
Referred To:	Not reported
Reported to Dept:	2007-02-15
CID:	444
Water Affected:	Not reported
Spill Source:	Institutional, Educational, Gov., Other
Spill Notifier:	Other
Cleanup Ceased:	Not reported
Cleanup Meets Std:	False
Last Inspection:	Not reported
Recommended Penalty:	False
UST Trust:	False
Remediation Phase:	0
Date Entered In Computer:	2007-02-15
Spill Record Last Update:	2017-03-08
Spiller Name:	WILFORD WARD
Spiller Company:	COMMERCIAL PROERTY
Spiller Address:	1289 FULTON STREET
Spiller Company:	001
Contact Name:	DONALD VUJNOVICH
DEC Memo:	VALVE OR GAUGE ON TRANSFER TANK AND STILL INVESTIGATING:
Remarks:	2/15/07-Vought-Daytime runner. As per DEC Sangesland who spoke to Vujnovich, spill occurred last night due to malfunction of transfer pump which transferred oil from tank to boiler. As per Vujnovich, new

COMMERCIAL PROPERTY (Continued) **S108466031**

boiler was installed by oil company last week but transfer pump was not touched and therefore they are not responsible. Vought performed site visit and spill in concrete pit that also contains boiler. Current standing product in pit and heavy odors in liquor store above. Unable to see tank (reportedly 1080 gallons AST). Vought visited liquor store and spoke to manager (David 718-230-5421) and as per David, odors began approximately three days ago. As per Vujnovich last delivery of 504 gallons occurred on 1/27/07. Vought spoke to site owner contact (Debbie 718-756-8177) and told her that she must hire contractor to clean oil as owner is repsonsible for maintenance of tank and lines. Vought explained that if owner felt oil company was resposible than they could litigate at a later date. Vought told Debbie and Donald to call Vought as soon as cleanup contractor was scheduled. Vought received call from Debbie that contractor was Branch Restoration (Melanie 631-563-7300). Vought called Melanie who explained that property owner was not covered under insurance policy and they were performing site visit to determine scope of work and price. Vought called back Wilford to explain that contractor must be hired and phone was answered but hung up approximately six times. 2/15/07- 600pm. Piper left message for Wilford requesting callback. 800pm DEC Piper spoke w/ Laverne requesting Wilford to return call. 2/16/07- Due to non response from phone calls. DEC Piper responded to site. Piper gained access to basement from Liquor store employee key. Piper observed 4 of oil in concrete pit with bathtub line 3-4 above oil. Pics on e-docs. It is highly likely that it is not a solid bottom. 1100a -Piper returned to office and phone Wilford. Wilford spoke to him and he stated that Branch wanted $8000 to do cleanup. It was too much money. Piper faxed list of contractors and CSL to Wilford. fax=718-756-8208. Piper gave deadline of 1200pm to hire contractor. 1145a - Piper recieved call from wilford stating he will get a contractor in. 1200pm Piper recieved another call from wilford stating he will get a contractor in. He has called AL Eastmod and PTC. 1245p- AL Eastmond was not available to respond and PTC was waiting for confirmation. 0100p- Piper responded to site. DLE Jeff Conway to arrive shortly behind Piper. 0200- Piper arrived on site, no DLE, and spoke with Wilford. Wilford stated that he will have his two sons do cleanup. Piper stated that that was insufficient and DEC is now going to perform cleanup. Wilford was resisting me and stated that no one is going to go in his building. Piper offered NAV Law to Wilford and separate S 178- Right to enter and inspect fact sheet. Wilford refused and did not care. Piper phoned Sangesland/ Krimgold to initiate PIN. Milro enroute. DLE conway arrived and Piper informed him to status of cleanup. DLE Conway spoke w. Wilfrod and offered him option to let us in or he will arrest him. Wilford began cooperating. DLE conway called in additional ECO''s to ensure safety and cleanup initiation. 430pm- Just prior to Milro showing up with vac truck, ABC tank arrived. Owner said that he had just called them and they were here in 20 min. Since DEC already initiated cleanup and ABC DID NOT have vac truck, ABC was asked to leave. Milro pulled in as ABC was leaving and Vacced out pit. Upon clearing of free product, a sump a large hole (10 dia) in the cocnrete was observed. Milro took shovel to clean out sump and could not find solid bottom They were down approx 30 . SOil contamination is present and will need to be dug out. Milro hired by DEC to pump out and clean surface spill only. Piper instructed Wilford to have service man in and repair lines to boiler to return heat to the building. Piper left business card with liqor store to call if heat was not returned during day tomorrow.

COMMERCIAL PROPERTY (Continued) **S108466031**

2/19/07-0745a DEC Piper received call from Milro, they were planning on sending crew to didgout soil though Piper said not to. Milro was hired to do surface cleanup only though may need to be hired in future if Wilford is unwilling to continue work. 2/21/07- DEC Piper called David at Liquor Store. He confirmed that heat was restored Saturday and vapors are currently non-existent. 2/23/07-Vought-As per DEC Piper DEC requires: 1)removal of petroleum contaminated debris and sealing of floor 2)collection of endpoint samples from excavation. Vought called Wilford for status of cleanup and offered one time option to pay Milro private rates for response (as per DEC Austin). Vought called Milro and spoke to Basso who will put together private rate bill for Ward. Vought called Debbie and requested that Ward call Milro for private rate to pay bill and determine which contractor will excavate and seal floor. 03/01/07-Vought-No response received from Wilford to date. Vought called Debbie and informed her that if Vought did not receive call from Wilford by 3/2/07 with cleanup contractor, additional criminal violation will be issued by ECO's. Vought spoke to Debbie who inquired to Milro for additional costs required for soil excavation. Milro has not repsonded to date. Vought explained that it was Wilfords responsibility to call contractor and call must be received by tomorrow or case will be referred again to ECO's. 03/15/07-Vought-No call received from Wilford to date. Vought called and left message that if call not received by this afternoon. Criminal violation will be pursued. Vought spoke to Debbie who will call Vought back with [INVALID] by today. Vought received callback from Debbie asking for additional contractor info. Debbie spoke to Milro and Paul Basso busy today and Debbie left message to return call ASAP. Debbie will be back to work on Monday 3/26 and Vought required call back with contractor status on that date. 03/19/07-Vought-Received call from Yasser Lewis (646-772-3057) who is grandson of Mr. Ward. Lewis has hired contractor (Doug Anderson 718-604-4709 and 718-221-2462 ph). Vought called Anderson and he works independently but did confirm that he had part 364 license and was familar with sample collection and analysis protocols. Vought faxed Andeson copy of letter. 03/20/07-Vought-Received call from Milro that they deposited check and it was cancelled so they were unable to obtain funds. Vought called Milro and left message to return call. Vought called Yasser Lewis and he will contact Wilford Ward regarding cancelled check and call back to DEC. Vought received call from Debbie and returned call and she is calling Bank for information and also called Milro and left message. 3/23/07-Vought-Received message from Lewis and returned call and left message to return call. 6/11/10-Vought-Spill transferred from Vought to Piper as per DEC Austin due to Vought transfer to section A. 2/23/16- DEC Piper sent info req to : Ward Family Trust c/o Madison-Ward Realty Inc 247 Decatur Street Brooklyn, NY 11233 3/8/17- DEC Piper discussed site with DEC Austin and DEC Vought. Based on one time event, removal of oil via vac truck, this spill is administratively closed.

All Materials:

Site ID:	377339
Operable Unit ID:	1134878
Operable Unit:	01
Material ID:	2124762
Material Code:	0001A
Material Name:	#2 fuel oil
Case No.:	Not reported

COMMERCIAL PROPERTY (Continued) **S108466031**

Material FA:	Petroleum
Quantity:	400.00
Units:	G
Recovered:	.00
Resource Affected:	Soil
Oxygenate:	Not reported

C34 **LOT 51,TAXBLOCK 1849** **NY E DESIGNATION** **S108984302**
South **1303 FULTON STREET** **N/A**
< 1/8 **BROOKLYN, NY 11216**
0.047 mi.
246 ft. **Site 6 of 26 in cluster C**

Relative: **Higher**
Actual: **56 ft.**

E DESIGNATION:

Name:	LOT 51,TAXBLOCK 1849
Address:	1303 FULTON STREET
City,State,Zip:	BROOKLYN, NY 11216
Tax Lot(s):	51
Tax Block:	1849
Borough Code:	BK
E-No:	E-185
Effective Date:	Not reported
Satisfaction Date:	Not reported
Ceqr Number:	07DCP070K
Ulurp Number:	070447ZMK
Zoning Map No:	16c 17a
Description:	Underground Gasoline Storage Tanks* Testing Protocol.;Window Wall Attenuation & Alternate Ventilation
Lot Remediation Date:	Not reported

B35 **IFO 184 HANCOCK ST** **NY Spills** **S104952540**
NNE **184 HANCOCK ST** **N/A**
< 1/8 **BROOKLYN, NY**
0.047 mi.
249 ft. **Site 3 of 9 in cluster B**

Relative: **Lower**
Actual: **49 ft.**

SPILLS:

Name:	IFO 184 HANCOCK ST
Address:	184 HANCOCK ST
City,State,Zip:	BROOKLYN, NY
Spill Number/Closed Date:	0011839 / 2001-02-27
Facility ID:	0011839
Facility Type:	ER
DER Facility ID:	86192
Site ID:	96658
DEC Region:	2
Spill Cause:	Unknown
Spill Class:	C4
SWIS:	2401
Spill Date:	2001-02-02
Investigator:	JHOCONNE
Referred To:	Not reported
Reported to Dept:	2001-02-02
CID:	365

IFO 184 HANCOCK ST (Continued) **S104952540**

Water Affected:	Not reported
Spill Source:	Unknown
Spill Notifier:	Affected Persons
Cleanup Ceased:	Not reported
Cleanup Meets Std:	False
Last Inspection:	Not reported
Recommended Penalty:	False
UST Trust:	False
Remediation Phase:	0
Date Entered In Computer:	2001-02-02
Spill Record Last Update:	2001-07-31
Spiller Name:	Not reported
Spiller Company:	UNKNOWN
Spiller Address:	Not reported
Spiller Company:	999
Contact Name:	MANHOLE 3238
DEC Memo:	POSSIBLY #6 FUEL OIL IN THE MANHOLE - A SMALL AMT IS ON THE GROUND & SOMEONE PUT SPEEDY DRY ON THAT - SAMPLES TAKEN FOR ID & FLASH POINT
Remarks:	Prior to Sept, 2004 data translation this spill Lead_DEC Field was O'CONNELL E2MIS Notes 2/2/01:Appears to be a third party spill from a truck that leaked onto the ground and made it's way into a manhole. 3 gallons of fuel oil leaked onto dirt and a small area on sidewalk next to manhole 3238. No sewers or waterways affected. No smoke or fire. Spill appears contained in structure.Oil ID and flashpoint sample was taken. 2-07-01 0830hrs. Because sample taken from manhole was a solid sample, flashpoint results are not possible, results received for two service boxes that were involved in the same spill should be incorporated into this incident so that incident can de fielded. The two service boxes that were part of the same spill were SB# 20585, LSN 01-01113-001 192 degrees SB# 20586, LSN 01-01113-002 185 degrees Update 2-07-01 17:30hrs. Hole double washed, tag removed, no sump, cleanup complete. Cleanup completed by double washing structure with slix. Liquids were removed by tanker and solids by vactor. No leaking company equipment. Incident closed.

All Materials:

Site ID:	96658
Operable Unit ID:	833743
Operable Unit:	01
Material ID:	542132
Material Code:	0066A
Material Name:	unknown petroleum
Case No.:	Not reported
Material FA:	Petroleum
Quantity:	3.00
Units:	G
Recovered:	.00
Resource Affected:	Soil
Oxygenate:	Not reported

C36 **CARVER FEDERAL SAVINGS BANK** **NY UST** **U004149443**
SW **1281 FULTON STREET** **N/A**
< 1/8 **BROOKLYN, NY 11216**
0.049 mi.
258 ft. **Site 7 of 26 in cluster C**

Relative:
Higher

Actual:
57 ft.

UST:

Name:	CARVER FEDERAL SAVINGS BANK
Address:	1281 FULTON STREET
City,State,Zip:	BROOKLYN, NY 11216
Id/Status:	2-611221 / Active
Program Type:	PBS
Region:	STATE
DEC Region:	2
Expiration Date:	02/17/2014
UTM X:	588725.41194
UTM Y:	4503817.58240
Site Type:	Other

Affiliation Records:

Site Id:	423649
Affiliation Type:	Facility Owner
Company Name:	CARVER FEDERAL SAVINGS BANK
Contact Type:	AVP
Contact Name:	THOMAS M. LABELLE
Address1:	75 WEST 125TH STREET
Address2:	Not reported
City:	NEW YORK
State:	NY
Zip Code:	10027
Country Code:	001
Phone:	(212) 360-8800
EMail:	Not reported
Fax Number:	Not reported
Modified By:	MSBAPTIS
Date Last Modified:	2010-01-07

Site Id:	423649
Affiliation Type:	Mail Contact
Company Name:	CARVER FEDERAL SAVINGS BANK
Contact Type:	AVP
Contact Name:	THOMAS M. LABELLE
Address1:	75 WEST 125TH STREET
Address2:	Not reported
City:	NEW YORK
State:	NY
Zip Code:	10027
Country Code:	001
Phone:	(212) 360-8800
EMail:	Not reported
Fax Number:	Not reported
Modified By:	MSBAPTIS
Date Last Modified:	2010-01-07

Site Id:	423649
Affiliation Type:	Facility Operator
Company Name:	CARVER FEDERAL SAVINGS BANK
Contact Type:	Not reported
Contact Name:	NICOLE BAYLEY
Address1:	Not reported

CARVER FEDERAL SAVINGS BANK (Continued) **U004149443**

Address2:	Not reported
City:	Not reported
State:	NN
Zip Code:	Not reported
Country Code:	001
Phone:	(718) 676-8740
EMail:	Not reported
Fax Number:	Not reported
Modified By:	MSBAPTIS
Date Last Modified:	2010-01-07

Site Id:	423649
Affiliation Type:	Emergency Contact
Company Name:	CARVER FEDERAL SAVINGS BANK
Contact Type:	Not reported
Contact Name:	THOMAS M. LABELLE
Address1:	Not reported
Address2:	Not reported
City:	Not reported
State:	NN
Zip Code:	Not reported
Country Code:	001
Phone:	(212) 360-8816
EMail:	Not reported
Fax Number:	Not reported
Modified By:	MSBAPTIS
Date Last Modified:	2010-01-07

Tank Info:

Tank Number:	001
Tank ID:	232358
Tank Status:	Temporarily Out of Service
Material Name:	Temporarily Out of Service
Capacity Gallons:	3000
Install Date:	02/17/1989
Date Tank Closed:	Not reported
Registered:	True
Tank Location:	Underground
Tank Type:	Steel/carbon steel
Material Code:	0002
Common Name of Substance:	#4 Fuel Oil (On-Site Consumption)

Tightness Test Method:	00
Date Test:	Not reported
Next Test Date:	Not reported
Pipe Model:	Not reported
Modified By:	MJGRIFFI
Last Modified:	05/09/2022

Equipment Records:

G00 - Tank Secondary Containment - None
C02 - Pipe Location - Underground/On-ground
L00 - Piping Leak Detection - None
E00 - Piping Secondary Containment - None
H00 - Tank Leak Detection - None
I00 - Overfill - None

CARVER FEDERAL SAVINGS BANK (Continued) **U004149443**

F00 - Pipe External Protection - None
B00 - Tank External Protection - None
J00 - Dispenser - None
K00 - Spill Prevention - None
D01 - Pipe Type - Steel/Carbon Steel/Iron
A00 - Tank Internal Protection - None

C37 **1281 FULTON ST** **NY Spills** **S102555945**
SW **1281 FULTON ST** **N/A**
< 1/8 **BROOKLYN, NY**
0.049 mi.
258 ft. **Site 8 of 26 in cluster C**

Relative:
Higher

Actual:
57 ft.

SPILLS:

Name:	1281 FULTON ST
Address:	1281 FULTON ST
City,State,Zip:	BROOKLYN, NY
Spill Number/Closed Date:	9612662 / 2010-01-13
Facility ID:	9612662
Facility Type:	ER
DER Facility ID:	105757
Site ID:	121850
DEC Region:	2
Spill Cause:	Equipment Failure
Spill Class:	C4
SWIS:	2401
Spill Date:	1997-01-23
Investigator:	SFRAHMAN
Referred To:	Not reported
Reported to Dept:	1997-01-24
CID:	205
Water Affected:	Not reported
Spill Source:	Institutional, Educational, Gov., Other
Spill Notifier:	DEC
Cleanup Ceased:	Not reported
Cleanup Meets Std:	False
Last Inspection:	Not reported
Recommended Penalty:	False
UST Trust:	False
Remediation Phase:	0
Date Entered In Computer:	1997-01-24
Spill Record Last Update:	2010-01-13
Spiller Name:	Not reported
Spiller Company:	CARVER SAVINGS
Spiller Address:	1281 FULTON ST
Spiller Company:	001
Contact Name:	Not reported
DEC Memo:	oil oozing from wall,saw guage on wall. apt building converted to gas, walled in the oil tank.spill observed by con ed reapir men. ***FAXED FROM REGION AS WRITTEN..
Remarks:	9/20/05, Dyber: No return call from Ed. Refer back to region. Next Step: Perform state funded investigation. 8/30/05, Dyber: Have not heard back from Ed Nugent - left message. 8/15/05, Dyber: Spoke with Ed Nugent. Asked him to get a statement from employee with the facts of the tank removal. 8/9/05, Dyber: Left another message for Ed Nugent. 7/26/05, Dyber: Ed Nugent left a message: He has no paperwork on tank but talked to an employee who remembered the tank removal. I left a message for him. 7/20/05, Dyber: I have not heard back from Ed

1281 FULTON ST (Continued) **S102555945**

Nugent. Left message. 7/8/05, Dyber: Call Glen Miller from Con Edison, who called in the spill. He didn't remember anything. Property owner is Carver Federal Savings Bank, 75 West 125 Street, New York, NY 10027-4512. Ed Nugent, facilities manager, will look into spill and call back (212) 360-8837. He said that the building is a bank. Prior to Sept, 2004 data translation this spill Lead_DEC Field was M TIBBE 9/7/06 - Austin - Assigned from Albany to Region 2 staff (Rahman) for review and closure - end 06/13/07 No file available in region 2 office.(SR) 12/11/08 Letter was sent asking pertinent documentation regarding the clean up to Carver Federal Savings Bank (owner as per city tax record) 75 W 125th Street New Work, NY 10027(sr) 03/24/09 Left a voice messege for Federal Savings Bank@(212)360-8837 regarding this outstanding spill case.(sr) 03/25/09 Performed site visit today.Old and dry black stain still persist on the wall that indicates some oil seepage through the wall.A gauge is mounted on the wall, do not show any level of oil.Unsure where the tank is.I walked around the boiler room and showed the spill evidence to Branch Manager, Nicole Bayley.No PBS on the property found. Dec 11'2008 was resent to Joel Sosa, VP General Services & Facilities Carver Federal Savings Bank 75 West 125th Street New York, NY 10027, Ph:(212)360-8816,fax:(212)426-6159. with copy to Nicole Bayley(via facsimile@(718)398-4223).(sr) 08/13/09 December 11, 2008 letter was sent out again with 2nd notice stamped on it to General Services & Facilities Carver Federal Savings Bank 75 West 125th Street New York, NY 10027. Few weeks ago the same letter was sent (via facsimile@212-426-6155)to Thomas Labelle.No response received.(sr) 09/24/09 Rec'd call from Carlose Oplacio @(212)360-8801.He indicated that Carver Bank initiated the investigation with help of a consultant to locate the abandoned tank and extent of the oil release.(sr) 01/13/10 Rec'd report from Action Remediation, Inc.All oil stained wall and floor area has been cleaned up. UST is 3,000 gallon located in the basement.A hole was cut through the bottom of the tank in order to retrieve soil samples.Soil samples came back clean.Tank bottom is 19' below the sidewalk surface.Soil borings were advanced in the sidewlak area next to the old fill port to a depth of 28' below the surface. No water table was encountered.All soil borings near the fill port area are clean.Report in edocs.Case closed.(sr)

All Materials:

Site ID:	121850
Operable Unit ID:	1040429
Operable Unit:	01
Material ID:	341310
Material Code:	0003A
Material Name:	#6 fuel oil
Case No.:	Not reported
Material FA:	Petroleum
Quantity:	.00
Units:	G
Recovered:	.00
Resource Affected:	Soil
Oxygenate:	Not reported

C38
SSE
< 1/8
0.049 mi.
258 ft.

LOT 47,TAXBLOCK 1849
1307 FULTON STREET
BROOKLYN, NY 11216

Site 9 of 26 in cluster C

NY E DESIGNATION | **S108984283** / **N/A**

Relative:
Higher

Actual:
56 ft.

E DESIGNATION:

Name:	LOT 47,TAXBLOCK 1849
Address:	1307 FULTON STREET
City,State,Zip:	BROOKLYN, NY 11216
Tax Lot(s):	47
Tax Block:	1849
Borough Code:	BK
E-No:	E-185
Effective Date:	Not reported
Satisfaction Date:	Not reported
Ceqr Number:	07DCP070K
Ulurp Number:	070447ZMK
Zoning Map No:	16c 17a
Description:	Underground Gasoline Storage Tanks* Testing Protocol.;Window Wall Attenuation & Alternate Ventilation
Lot Remediation Date:	Not reported

C39
SSW
< 1/8
0.053 mi.
280 ft.

CON EDISON
FULTON ST & NOSTRAND AVE
BROOKLYN, NY 11216

Site 10 of 26 in cluster C

RCRA NonGen / NLR | **1019902203** / **NYP004770947**

Relative:
Higher

Actual:
56 ft.

RCRA Listings:

Date Form Received by Agency:	20150420
Handler Name:	Con Edison
Handler Address:	FULTON ST & NOSTRAND AVE
Handler City,State,Zip:	BROOKLYN, NY 11216
EPA ID:	NYP004770947
Contact Name:	THOMAS TEELING
Contact Address:	Not reported
Contact City,State,Zip:	Not reported
Contact Telephone:	212-460-3770
Contact Fax:	Not reported
Contact Email:	Not reported
Contact Title:	Not reported
EPA Region:	02
Land Type:	Private
Federal Waste Generator Description:	Not a generator, verified
Non-Notifier:	Not reported
Biennial Report Cycle:	Not reported
Accessibility:	Not reported
Active Site Indicator:	Not reported
State District Owner:	Ny
State District:	NYSDEC R2
Mailing Address:	IRVING PL 15TH FL NE
Mailing City,State,Zip:	NEW YORK, NY 10003
Owner Name:	Not reported
Owner Type:	Not reported
Operator Name:	Not reported
Operator Type:	Not reported
Short-Term Generator Activity:	No
Importer Activity:	No

CON EDISON (Continued) **1019902203**

Mixed Waste Generator:	No
Transporter Activity:	No
Transfer Facility Activity:	No
Recycler Activity with Storage:	No
Small Quantity On-Site Burner Exemption:	No
Smelting Melting and Refining Furnace Exemption:	No
Underground Injection Control:	No
Off-Site Waste Receipt:	No
Universal Waste Indicator:	No
Universal Waste Destination Facility:	No
Federal Universal Waste:	No
Active Site State-Reg Handler:	---
Federal Facility Indicator:	Not reported
Hazardous Secondary Material Indicator:	NN
Sub-Part K Indicator:	Not reported
2018 GPRA Permit Baseline:	Not on the Baseline
2018 GPRA Renewals Baseline:	Not on the Baseline
202 GPRA Corrective Action Baseline:	No
Subject to Corrective Action Universe:	No
Non-TSDFs Where RCRA CA has Been Imposed Universe:	No
Corrective Action Priority Ranking:	No NCAPS ranking
Environmental Control Indicator:	No
Institutional Control Indicator:	No
Human Exposure Controls Indicator:	N/A
Groundwater Controls Indicator:	N/A
Significant Non-Complier Universe:	No
Unaddressed Significant Non-Complier Universe:	No
Addressed Significant Non-Complier Universe:	No
Significant Non-Complier With a Compliance Schedule Universe:	No
Financial Assurance Required:	Not reported
Handler Date of Last Change:	20160909
Recognized Trader-Importer:	No
Recognized Trader-Exporter:	No
Importer of Spent Lead Acid Batteries:	No
Exporter of Spent Lead Acid Batteries:	No
Recycler Activity Without Storage:	Not reported
Manifest Broker:	Not reported
Sub-Part P Indicator:	No

Historic Generators:

Receive Date:	20150420
Handler Name: CON EDISON	
Federal Waste Generator Description:	Large Quantity Generator
State District Owner:	Ny
Large Quantity Handler of Universal Waste:	No
Recognized Trader Importer:	No
Recognized Trader Exporter:	No
Spent Lead Acid Battery Importer:	No
Spent Lead Acid Battery Exporter:	No
Current Record:	No
Non Storage Recycler Activity:	Not reported
Electronic Manifest Broker:	Not reported

Receive Date:	20150420
Handler Name: CON EDISON	
Federal Waste Generator Description:	Not a generator, verified

CON EDISON (Continued) **1019902203**

State District Owner: Ny
Large Quantity Handler of Universal Waste: No
Recognized Trader Importer: No
Recognized Trader Exporter: No
Spent Lead Acid Battery Importer: No
Spent Lead Acid Battery Exporter: No
Current Record: Yes
Non Storage Recycler Activity: Not reported
Electronic Manifest Broker: Not reported

List of NAICS Codes and Descriptions:
NAICS Codes: No NAICS Codes Found

Facility Has Received Notices of Violations:
Violations: No Violations Found

Evaluation Action Summary:
Evaluations: No Evaluations Found

C40 **CON EDISON** **RCRA NonGen / NLR** **1019902214**
SSW **FULTON ST & NOSTRAND AVE** **NYP004771077**
< 1/8 **BROOKLYN, NY 11216**
0.053 mi.
280 ft. **Site 11 of 26 in cluster C**

Relative: **Higher**
Actual: **56 ft.**

RCRA Listings:
Date Form Received by Agency: 20150420
Handler Name: Con Edison
Handler Address: FULTON ST & NOSTRAND AVE
Handler City,State,Zip: BROOKLYN, NY 11216
EPA ID: NYP004771077
Contact Name: THOMAS TEELING
Contact Address: Not reported
Contact City,State,Zip: Not reported
Contact Telephone: 212-460-3770
Contact Fax: Not reported
Contact Email: Not reported
Contact Title: Not reported
EPA Region: 02
Land Type: Private
Federal Waste Generator Description: Not a generator, verified
Non-Notifier: Not reported
Biennial Report Cycle: Not reported
Accessibility: Not reported
Active Site Indicator: Not reported
State District Owner: Ny
State District: NYSDEC R2
Mailing Address: IRVING PL 15TH FL NE
Mailing City,State,Zip: NEW YORK, NY 10003
Owner Name: Not reported
Owner Type: Not reported
Operator Name: Not reported
Operator Type: Not reported
Short-Term Generator Activity: No
Importer Activity: No

CON EDISON (Continued) **1019902214**

Mixed Waste Generator:	No
Transporter Activity:	No
Transfer Facility Activity:	No
Recycler Activity with Storage:	No
Small Quantity On-Site Burner Exemption:	No
Smelting Melting and Refining Furnace Exemption:	No
Underground Injection Control:	No
Off-Site Waste Receipt:	No
Universal Waste Indicator:	No
Universal Waste Destination Facility:	No
Federal Universal Waste:	No
Active Site State-Reg Handler:	---
Federal Facility Indicator:	Not reported
Hazardous Secondary Material Indicator:	NN
Sub-Part K Indicator:	Not reported
2018 GPRA Permit Baseline:	Not on the Baseline
2018 GPRA Renewals Baseline:	Not on the Baseline
202 GPRA Corrective Action Baseline:	No
Subject to Corrective Action Universe:	No
Non-TSDFs Where RCRA CA has Been Imposed Universe:	No
Corrective Action Priority Ranking:	No NCAPS ranking
Environmental Control Indicator:	No
Institutional Control Indicator:	No
Human Exposure Controls Indicator:	N/A
Groundwater Controls Indicator:	N/A
Significant Non-Complier Universe:	No
Unaddressed Significant Non-Complier Universe:	No
Addressed Significant Non-Complier Universe:	No
Significant Non-Complier With a Compliance Schedule Universe:	No
Financial Assurance Required:	Not reported
Handler Date of Last Change:	20160909
Recognized Trader-Importer:	No
Recognized Trader-Exporter:	No
Importer of Spent Lead Acid Batteries:	No
Exporter of Spent Lead Acid Batteries:	No
Recycler Activity Without Storage:	Not reported
Manifest Broker:	Not reported
Sub-Part P Indicator:	No

Historic Generators:

Receive Date:	20150420
Handler Name: CON EDISON	
Federal Waste Generator Description:	Large Quantity Generator
State District Owner:	Ny
Large Quantity Handler of Universal Waste:	No
Recognized Trader Importer:	No
Recognized Trader Exporter:	No
Spent Lead Acid Battery Importer:	No
Spent Lead Acid Battery Exporter:	No
Current Record:	No
Non Storage Recycler Activity:	Not reported
Electronic Manifest Broker:	Not reported

Receive Date:	20150420
Handler Name: CON EDISON	
Federal Waste Generator Description:	Not a generator, verified

CON EDISON (Continued) **1019902214**

State District Owner: Ny
Large Quantity Handler of Universal Waste: No
Recognized Trader Importer: No
Recognized Trader Exporter: No
Spent Lead Acid Battery Importer: No
Spent Lead Acid Battery Exporter: No
Current Record: Yes
Non Storage Recycler Activity: Not reported
Electronic Manifest Broker: Not reported

List of NAICS Codes and Descriptions:
NAICS Codes: No NAICS Codes Found

Facility Has Received Notices of Violations:
Violations: No Violations Found

Evaluation Action Summary:
Evaluations: No Evaluations Found

C41 **CON EDISON** **NY MANIFEST** **S119074628**
SSW **FULTON ST & NOSTRAND AVE** **N/A**
< 1/8 **BROOKLYN, NY 11216**
0.053 mi.
280 ft. **Site 12 of 26 in cluster C**

Relative:
Higher

Actual:
56 ft.

Manifest Facility Information:
EPA ID: NYP004771077
Country: USA
Name: CON EDISON
Address: FULTON ST & NOSTRAND AVE
Address 2: Not reported
City,State,Zip: BROOKLYN, NY 11216
Zip 4: Not reported
Location Address 1: NE COR FULTON ST & NOSTRAND AVE
Location Address 2: SB 19855
Location City,State,Zip: BROOKLYN, NY
Location Zip 4: Not reported
Facility Status: Not reported
Total Tanks: Not reported
Code: BP

Mailing:
Mailing Name: CON EDISON
Mailing Contact: DENNIS HUACON
Mailing Address 1: 4 IRVING PL 15TH FL
Mailing Address 2: Not reported
Mailing City,State,Zip: NEW YORK, NY 10003
Mailing Zip 4: Not reported
Mailing Country: USA
Mailing Phone: 2124603770

Manifest Data:
Document ID: Not reported
Manifest Status: Not reported
Trans1 State ID: NJD003812047

CON EDISON (Continued) **S119074628**

Year:	2018
Trans2 State ID:	Not reported
Generator Ship Date:	04/20/2015
Trans1 Recv Date:	04/20/2015
Trans2 Recv Date:	Not reported
TSD Site Recv Date:	04/23/2015
Part A Recv Date:	Not reported
Part B Recv Date:	Not reported
Generator EPA ID:	NYP004771077
Trans1 EPA ID:	Not reported
Trans2 EPA ID:	Not reported
TSDF ID 1:	NJD991291105
TSDF ID 2:	Not reported
Manifest Tracking Number:	002661071GBF
Import Indicator:	N
Export Indicator:	N
Discr Quantity Indicator:	N
Discr Type Indicator:	N
Discr Residue Indicator:	N
Discr Partial Reject Indicator:	N
Discr Full Reject Indicator:	N
Manifest Ref Number:	Not reported
Alt Facility RCRA ID:	Not reported
Alt Facility Sign Date:	Not reported
MGMT Method Type Code:	H110
Waste Code a:	LEAD
Waste Code b:	Not reported
Waste Code c:	Not reported
Waste Code e:	Not reported
Waste Code f:	Not reported
Waste Code g:	Not reported
Waste Code 1:	Not reported
Waste Code 2:	Not reported
Waste Code 3:	Not reported
Waste Code 4:	Not reported
Waste Code 5:	Not reported
Waste Code 6:	Not reported
Quantity:	2000
Units:	Pounds
Number of Containers:	1
Container Type:	Cargo tanks (tank trucks)
Handling Method:	Treat
Specific Gravity:	1

C42 **CON EDISON** **NJ MANIFEST** **S120670745**
SSW **FULTON ST & NOSTRAND AVE** **N/A**
< 1/8 **BROOKLYN, NY 11216**
0.053 mi.
280 ft. **Site 13 of 26 in cluster C**

Relative: Facility Info:
Higher

Actual: EPA ID:	NYP004770947
56 ft. Name:	CON EDISON
Address:	FULTON ST & NOSTRAND AVE
City,State,Zip:	BROOKLYN, NY 11216
County:	Not reported
Mailing Address:	IRVING PL 15TH FL NE

CON EDISON (Continued) **S120670745**

Mailing City,State,Zip:	NEW YORK, NY 10003
Telephone:	Not reported
Emergency Telephone:	Not reported
Contact:	THOMAS TEELING
Comments:	Not reported
SIC Code:	Not reported
County:	NY047
Municipal:	Not reported
Previous EPAID:	Not reported
Generator Flag:	Not reported
Transporter Flag:	Not reported
TSDF Flag:	Not reported
Name Change:	Not reported
Date Change:	Not reported

Manifest Data:

EPA ID:	NYP004770947
Manifest Number:	002661070GBF
Date Shipped:	4/20/2015
TSDF EPA ID:	NJD991291105
Transporter EPA ID:	NJD003812047
Transporter 2 EPA ID:	Not reported
Transporter 3 EPA ID:	Not reported
Transporter 4 EPA ID:	Not reported
Transporter 5 EPA ID:	Not reported
Transporter 6 EPA ID:	Not reported
Transporter 7 EPA ID:	Not reported
Transporter 8 EPA ID:	Not reported
Transporter 9 EPA ID:	Not reported
Transporter 10 EPA ID:	Not reported
Date Trans1 Transported Waste:	Not reported
Date Trans2 Transported Waste:	Not reported
Date Trans3 Transported Waste:	Not reported
Date Trans4 Transported Waste:	Not reported
Date Trans5 Transported Waste:	Not reported
Date Trans6 Transported Waste:	Not reported
Date Trans7 Transported Waste:	Not reported
Date Trans8 Transported Waste:	Not reported
Date Trans9 Transported Waste:	Not reported
Date Trans10 Transported Waste:	Not reported
Date TSDF Received Waste:	Not reported
TSDF EPA Facility Name:	Not reported
QTY Units:	Not reported
Transporter SEQ ID:	Not reported
Transporter-1 Date:	Not reported
Waste SEQ ID:	Not reported
Waste Type Code 2:	Not reported
Waste Type Code 3:	Not reported
Waste Type Code 4:	Not reported
Waste Type Code 5:	Not reported
Waste Type Code 6:	Not reported
Date Accepted:	Not reported
Manifest Discrepancy Type:	Not reported
Data Entry Number:	Not reported
Was Load Rejected:	Not reported
Reason Load Was Rejected:	Not reported

C43 **CON EDISON** **NY MANIFEST** **S119074618**
SSW **FULTON ST & NOSTRAND AVE** **N/A**
< 1/8 **BROOKLYN, NY 11216**
0.053 mi.
280 ft. **Site 14 of 26 in cluster C**

Relative:
Higher

Actual:
56 ft.

Manifest Facility Information:

EPA ID:	NYP004770947
Country:	USA
Name:	CON EDISON
Address:	FULTON ST & NOSTRAND AVE
Address 2:	Not reported
City,State,Zip:	BROOKLYN, NY 11216
Zip 4:	Not reported
Location Address 1:	SE COR FULTON ST & NOSTRAND AVE
Location Address 2:	M 3188
Location City,State,Zip:	BROOKLYN, NY
Location Zip 4:	Not reported
Facility Status:	Not reported
Total Tanks:	Not reported
Code:	BP

Mailing:

Mailing Name:	CON EDISON
Mailing Contact:	DENNIS HUACON
Mailing Address 1:	4 IRVING PL 15TH FL
Mailing Address 2:	Not reported
Mailing City,State,Zip:	NEW YORK, NY 10003
Mailing Zip 4:	Not reported
Mailing Country:	USA
Mailing Phone:	2124603770

Manifest Data:

Document ID:	Not reported
Manifest Status:	Not reported
Trans1 State ID:	NJD003812047
Year:	2018
Trans2 State ID:	Not reported
Generator Ship Date:	04/20/2015
Trans1 Recv Date:	04/20/2015
Trans2 Recv Date:	Not reported
TSD Site Recv Date:	04/23/2015
Part A Recv Date:	Not reported
Part B Recv Date:	Not reported
Generator EPA ID:	NYP004770947
Trans1 EPA ID:	Not reported
Trans2 EPA ID:	Not reported
TSDF ID 1:	NJD991291105
TSDF ID 2:	Not reported
Manifest Tracking Number:	002661070GBF
Import Indicator:	N
Export Indicator:	N
Discr Quantity Indicator:	N
Discr Type Indicator:	N
Discr Residue Indicator:	N
Discr Partial Reject Indicator:	N
Discr Full Reject Indicator:	N
Manifest Ref Number:	Not reported
Alt Facility RCRA ID:	Not reported

CON EDISON (Continued) **S119074618**

Alt Facility Sign Date:	Not reported
MGMT Method Type Code:	H110
Waste Code a:	LEAD
Waste Code b:	Not reported
Waste Code c:	Not reported
Waste Code e:	Not reported
Waste Code f:	Not reported
Waste Code g:	Not reported
Waste Code 1:	Not reported
Waste Code 2:	Not reported
Waste Code 3:	Not reported
Waste Code 4:	Not reported
Waste Code 5:	Not reported
Waste Code 6:	Not reported
Quantity:	2000
Units:	Pounds
Number of Containers:	1
Container Type:	Cargo tanks (tank trucks)
Handling Method:	Treat
Specific Gravity:	1

C44 **NYCT NOSTRAND AVENUE STATION - C LINE** **RCRA-SQG** **1018158899**
SSW **NOSTRAND AVE & FULTON ST NB** **NYR000219717**
< 1/8 **BROOKLYN, NY 11216**
0.053 mi.
280 ft. **Site 15 of 26 in cluster C**

Relative:
Higher

Actual:
56 ft.

RCRA Listings:

Date Form Received by Agency:	20150609
Handler Name:	Nyct Nostrand Avenue Station - C Line
Handler Address:	NOSTRAND AVE & FULTON ST NB
Handler City,State,Zip:	BROOKLYN, NY 11216
EPA ID:	NYR000219717
Contact Name:	SHERRY L BULKLEY
Contact Address:	BROADWAY RM A27.63
Contact City,State,Zip:	NEW YORK, NY 10004
Contact Telephone:	646-252-5777 x5774
Contact Fax:	Not reported
Contact Email:	SHERRY.BULKLEY@NYCT.COM
Contact Title:	SYSTEM SAFETY SPECIALIST
EPA Region:	02
Land Type:	State
Federal Waste Generator Description:	Small Quantity Generator
Non-Notifier:	Not reported
Biennial Report Cycle:	Not reported
Accessibility:	Not reported
Active Site Indicator:	Handler Activities
State District Owner:	Ny
State District:	NYSDEC R2
Mailing Address:	BROADWAY RM A27.63
Mailing City,State,Zip:	NEW YORK, NY 10004
Owner Name:	New York City Transit
Owner Type:	State
Operator Name:	New York City Transit
Operator Type:	State
Short-Term Generator Activity:	No
Importer Activity:	No

NYCT NOSTRAND AVENUE STATION - C LINE (Continued) **1018158899**

Mixed Waste Generator:	No
Transporter Activity:	No
Transfer Facility Activity:	No
Recycler Activity with Storage:	No
Small Quantity On-Site Burner Exemption:	No
Smelting Melting and Refining Furnace Exemption:	No
Underground Injection Control:	No
Off-Site Waste Receipt:	No
Universal Waste Indicator:	No
Universal Waste Destination Facility:	No
Federal Universal Waste:	No
Active Site State-Reg Handler:	---
Federal Facility Indicator:	Not reported
Hazardous Secondary Material Indicator:	N
Sub-Part K Indicator:	Not reported
2018 GPRA Permit Baseline:	Not on the Baseline
2018 GPRA Renewals Baseline:	Not on the Baseline
202 GPRA Corrective Action Baseline:	No
Subject to Corrective Action Universe:	No
Non-TSDFs Where RCRA CA has Been Imposed Universe:	No
Corrective Action Priority Ranking:	No NCAPS ranking
Environmental Control Indicator:	No
Institutional Control Indicator:	No
Human Exposure Controls Indicator:	N/A
Groundwater Controls Indicator:	N/A
Significant Non-Complier Universe:	No
Unaddressed Significant Non-Complier Universe:	No
Addressed Significant Non-Complier Universe:	No
Significant Non-Complier With a Compliance Schedule Universe:	No
Financial Assurance Required:	Not reported
Handler Date of Last Change:	20150615
Recognized Trader-Importer:	No
Recognized Trader-Exporter:	No
Importer of Spent Lead Acid Batteries:	No
Exporter of Spent Lead Acid Batteries:	No
Recycler Activity Without Storage:	No
Manifest Broker:	No
Sub-Part P Indicator:	No

Hazardous Waste Summary:

Waste Code:	D008
Waste Description:	Lead

Handler - Owner Operator:

Owner/Operator Indicator:	Owner
Owner/Operator Name: NEW YORK CITY TRANSIT	
Legal Status:	State
Date Became Current:	19680301
Date Ended Current:	Not reported
Owner/Operator Address:	2 BROADWAY RM A27.63
Owner/Operator City,State,Zip:	NEW YORK, NY 10004
Owner/Operator Telephone:	646-252-5777
Owner/Operator Telephone Ext:	Not reported
Owner/Operator Fax:	Not reported
Owner/Operator Email:	Not reported

NYCT NOSTRAND AVENUE STATION - C LINE (Continued) **1018158899**

Owner/Operator Indicator: Operator
Owner/Operator Name: NEW YORK CITY TRANSIT
Legal Status: State
Date Became Current: 19680301
Date Ended Current: Not reported
Owner/Operator Address: Not reported
Owner/Operator City,State,Zip: Not reported
Owner/Operator Telephone: Not reported
Owner/Operator Telephone Ext: Not reported
Owner/Operator Fax: Not reported
Owner/Operator Email: Not reported

Historic Generators:
Receive Date: 20150609
Handler Name: NYCT NOSTRAND AVENUE STATION - C LINE
Federal Waste Generator Description: Small Quantity Generator
State District Owner: Ny
Large Quantity Handler of Universal Waste: No
Recognized Trader Importer: No
Recognized Trader Exporter: No
Spent Lead Acid Battery Importer: No
Spent Lead Acid Battery Exporter: No
Current Record: Yes
Non Storage Recycler Activity: Not reported
Electronic Manifest Broker: Not reported

List of NAICS Codes and Descriptions:
NAICS Code: 485112
NAICS Description: COMMUTER RAIL SYSTEMS

Facility Has Received Notices of Violations:
Violations: No Violations Found

Evaluation Action Summary:
Evaluations: No Evaluations Found

C45 **CON EDISON** **NJ MANIFEST** **S120670757**
SSW **FULTON ST & NOSTRAND AVE** **N/A**
< 1/8 **BROOKLYN, NY 11216**
0.053 mi.
280 ft. **Site 16 of 26 in cluster C**

Relative:
Higher

Actual:
56 ft.

Facility Info:
EPA ID: NYP004771077
Name: CON EDISON
Address: FULTON ST & NOSTRAND AVE
City,State,Zip: BROOKLYN, NY 11216
County: Not reported
Mailing Address: IRVING PL 15TH FL NE
Mailing City,State,Zip: NEW YORK, NY 10003
Telephone: Not reported
Emergency Telephone: Not reported
Contact: THOMAS TEELING
Comments: Not reported
SIC Code: Not reported

CON EDISON (Continued) **S120670757**

County:	NY047
Municipal:	Not reported
Previous EPAID:	Not reported
Generator Flag:	Not reported
Transporter Flag:	Not reported
TSDF Flag:	Not reported
Name Change:	Not reported
Date Change:	Not reported

Manifest Data:

EPA ID:	NYP004771077
Manifest Number:	002661071GBF
Date Shipped:	4/20/2015
TSDF EPA ID:	NJD991291105
Transporter EPA ID:	NJD003812047
Transporter 2 EPA ID:	Not reported
Transporter 3 EPA ID:	Not reported
Transporter 4 EPA ID:	Not reported
Transporter 5 EPA ID:	Not reported
Transporter 6 EPA ID:	Not reported
Transporter 7 EPA ID:	Not reported
Transporter 8 EPA ID:	Not reported
Transporter 9 EPA ID:	Not reported
Transporter 10 EPA ID:	Not reported
Date Trans1 Transported Waste:	Not reported
Date Trans2 Transported Waste:	Not reported
Date Trans3 Transported Waste:	Not reported
Date Trans4 Transported Waste:	Not reported
Date Trans5 Transported Waste:	Not reported
Date Trans6 Transported Waste:	Not reported
Date Trans7 Transported Waste:	Not reported
Date Trans8 Transported Waste:	Not reported
Date Trans9 Transported Waste:	Not reported
Date Trans10 Transported Waste:	Not reported
Date TSDF Received Waste:	Not reported
TSDF EPA Facility Name:	Not reported
QTY Units:	Not reported
Transporter SEQ ID:	Not reported
Transporter-1 Date:	Not reported
Waste SEQ ID:	Not reported
Waste Type Code 2:	Not reported
Waste Type Code 3:	Not reported
Waste Type Code 4:	Not reported
Waste Type Code 5:	Not reported
Waste Type Code 6:	Not reported
Date Accepted:	Not reported
Manifest Discrepancy Type:	Not reported
Data Entry Number:	Not reported
Was Load Rejected:	Not reported
Reason Load Was Rejected:	Not reported

C46 **CON EDISON** **RCRA NonGen / NLR** **1018278732**
SSW **NOSTRAND AVE & FULTON ST** **FINDS** **NYP004735130**
< 1/8 **BROOKLYN, NY 11216** **ECHO**
0.053 mi.
280 ft. **Site 17 of 26 in cluster C**

Relative:
Higher

Actual:
56 ft.

RCRA Listings:

Date Form Received by Agency:	20150222
Handler Name:	Con Edison
Handler Address:	NOSTRAND AVE & FULTON ST
Handler City,State,Zip:	BROOKLYN, NY 11216
EPA ID:	NYP004735130
Contact Name:	THOMAS TEELING
Contact Address:	Not reported
Contact City,State,Zip:	Not reported
Contact Telephone:	212-460-3770
Contact Fax:	Not reported
Contact Email:	Not reported
Contact Title:	Not reported
EPA Region:	02
Land Type:	Private
Federal Waste Generator Description:	Not a generator, verified
Non-Notifier:	Not reported
Biennial Report Cycle:	Not reported
Accessibility:	Not reported
Active Site Indicator:	Not reported
State District Owner:	Ny
State District:	NYSDEC R2
Mailing Address:	IRVING PL, 15TH FL NE
Mailing City,State,Zip:	NEW YORK, NY 10003
Owner Name:	Not reported
Owner Type:	Not reported
Operator Name:	Not reported
Operator Type:	Not reported
Short-Term Generator Activity:	No
Importer Activity:	No
Mixed Waste Generator:	No
Transporter Activity:	No
Transfer Facility Activity:	No
Recycler Activity with Storage:	No
Small Quantity On-Site Burner Exemption:	No
Smelting Melting and Refining Furnace Exemption:	No
Underground Injection Control:	No
Off-Site Waste Receipt:	No
Universal Waste Indicator:	No
Universal Waste Destination Facility:	No
Federal Universal Waste:	No
Active Site State-Reg Handler:	---
Federal Facility Indicator:	Not reported
Hazardous Secondary Material Indicator:	NN
Sub-Part K Indicator:	Not reported
2018 GPRA Permit Baseline:	Not on the Baseline
2018 GPRA Renewals Baseline:	Not on the Baseline
202 GPRA Corrective Action Baseline:	No
Subject to Corrective Action Universe:	No
Non-TSDFs Where RCRA CA has Been Imposed Universe:	No
Corrective Action Priority Ranking:	No NCAPS ranking
Environmental Control Indicator:	No
Institutional Control Indicator:	No

CON EDISON (Continued) **1018278732**

Human Exposure Controls Indicator:	N/A
Groundwater Controls Indicator:	N/A
Significant Non-Complier Universe:	No
Unaddressed Significant Non-Complier Universe:	No
Addressed Significant Non-Complier Universe:	No
Significant Non-Complier With a Compliance Schedule Universe:	No
Financial Assurance Required:	Not reported
Handler Date of Last Change:	20160502
Recognized Trader-Importer:	No
Recognized Trader-Exporter:	No
Importer of Spent Lead Acid Batteries:	No
Exporter of Spent Lead Acid Batteries:	No
Recycler Activity Without Storage:	Not reported
Manifest Broker:	Not reported
Sub-Part P Indicator:	No

Historic Generators:

Receive Date:	20150222
Handler Name: CON EDISON	
Federal Waste Generator Description:	Small Quantity Generator
State District Owner:	Ny
Large Quantity Handler of Universal Waste:	No
Recognized Trader Importer:	No
Recognized Trader Exporter:	No
Spent Lead Acid Battery Importer:	No
Spent Lead Acid Battery Exporter:	No
Current Record:	No
Non Storage Recycler Activity:	Not reported
Electronic Manifest Broker:	Not reported

Receive Date:	20150222
Handler Name: CON EDISON	
Federal Waste Generator Description:	Not a generator, verified
State District Owner:	Ny
Large Quantity Handler of Universal Waste:	No
Recognized Trader Importer:	No
Recognized Trader Exporter:	No
Spent Lead Acid Battery Importer:	No
Spent Lead Acid Battery Exporter:	No
Current Record:	Yes
Non Storage Recycler Activity:	Not reported
Electronic Manifest Broker:	Not reported

List of NAICS Codes and Descriptions:

NAICS Codes:	No NAICS Codes Found

Facility Has Received Notices of Violations:

Violations:	No Violations Found

Evaluation Action Summary:

Evaluations:	No Evaluations Found

CON EDISON (Continued) **1018278732**

FINDS:
Registry ID: 110067710070

Click Here for FRS Facility Detail Report:

Environmental Interest/Information System:
The Resource Conservation and Recovery Act Information System (RCRAInfo) is EPA's comprehensive information system in support of the Resource Conservation and Recovery Act (RCRA) of 1976 and the Hazardous and Solid Waste Amendments (HSWA) of 1984. It tracks many types of information about generators, transporters, treaters, storers, and disposers of hazardous waste.

Click this hyperlink while viewing on your computer to access additional FINDS: detail in the EDR Site Report.

ECHO:

Envid:	1018278732
Registry ID:	110067710070
DFR URL:	http://echo.epa.gov/detailed-facility-report?fid=110067710070
Name:	CON EDISON
Address:	NOSTRAND AVE & FULTON ST
City,State,Zip:	BROOKLYN, NY 11216

B47 **SB20585** **NY Spills** **S104952542**
NE **190 HANCOCK ST** **N/A**
< 1/8 **BROOKLYN, NY**
0.053 mi.
281 ft. **Site 4 of 9 in cluster B**

Relative: **Lower**

Actual: **49 ft.**

SPILLS:

Name:	SB20585
Address:	190 HANCOCK ST
City,State,Zip:	BROOKLYN, NY
Spill Number/Closed Date:	0011841 / 2001-02-27
Facility ID:	0011841
Facility Type:	ER
DER Facility ID:	228635
Site ID:	281582
DEC Region:	2
Spill Cause:	Unknown
Spill Class:	C4
SWIS:	2401
Spill Date:	2001-02-02
Investigator:	JHOCONNE
Referred To:	Not reported
Reported to Dept:	2001-02-02
CID:	365
Water Affected:	Not reported
Spill Source:	Unknown
Spill Notifier:	Affected Persons
Cleanup Ceased:	Not reported
Cleanup Meets Std:	False
Last Inspection:	Not reported
Recommended Penalty:	False
UST Trust:	False
Remediation Phase:	0
Date Entered In Computer:	2001-02-02

SB20585 (Continued) **S104952542**

Spill Record Last Update:	2001-07-31
Spiller Name:	Not reported
Spiller Company:	UNKNOWN
Spiller Address:	Not reported
Spiller Company:	999
Contact Name:	Not reported
DEC Memo:	OIL ON 40 GALLONS OF WATER - CLEAN UP PENDING LAB RESULTS - REF 3135361
Remarks:	Prior to Sept, 2004 data translation this spill Lead_DEC Field was O'CONNELL E2MIS Notes 2/2/01:2 gallons of unknown oil on 40 gallons of water.Spill appears contained. No sewewrs or waterways affected.Cause of spill is unknown. No private prerty affected. No smoke or fire.Owner of substance not verified. Water is standing. No sewer connection. No concrete or earthen sump.No substantial cracks in structure. No dielectric filled feeder in structure. 2-03-01 LSN 01-01129 <1ppm, no aroclor LSN 01-01113-001 Flashpoint result: 192 DEG.F 2-04-01 1340hrs. Cleanup completed 100%, double washed structure, tag removed. Liquids were removed by tanker, solids by vactor. No leaking company equipment. Incident closed.

All Materials:

Site ID:	281582
Operable Unit ID:	833217
Operable Unit:	01
Material ID:	542134
Material Code:	0066A
Material Name:	unknown petroleum
Case No.:	Not reported
Material FA:	Petroleum
Quantity:	2.00
Units:	G
Recovered:	.00
Resource Affected:	Soil
Oxygenate:	Not reported

D48 **LOT 39,TAXBLOCK 1849** **NY E DESIGNATION** **S108984258**
SE **1329 FULTON STREET** **N/A**
< 1/8 **BROOKLYN, NY 11216**
0.058 mi.
304 ft. **Site 2 of 5 in cluster D**

Relative:
Higher

Actual:
57 ft.

E DESIGNATION:

Name:	LOT 39,TAXBLOCK 1849
Address:	1329 FULTON STREET
City,State,Zip:	BROOKLYN, NY 11216
Tax Lot(s):	39
Tax Block:	1849
Borough Code:	BK
E-No:	E-185
Effective Date:	Not reported
Satisfaction Date:	Not reported
Ceqr Number:	07DCP070K
Ulurp Number:	070447ZMK
Zoning Map No:	16c 17a
Description:	Underground Gasoline Storage Tanks* Testing Protocol.;Window Wall Attenuation & Alternate Ventilation

LOT 39,TAXBLOCK 1849 (Continued) **S108984258**

Lot Remediation Date: Not reported

F49 **CON EDISON MANHOLE: 78306** **RCRA NonGen / NLR** **1016964438**
NNW **HANCOCK ST & NOSTRAND AVE** **NY MANIFEST** **NYP004373619**
< 1/8 **BROOKLYN, NY 11216**
0.058 mi.
304 ft. **Site 3 of 10 in cluster F**

Relative: **Lower**
Actual: **48 ft.**

RCRA Listings:

Date Form Received by Agency:	20131111
Handler Name:	Con Edison Manhole: 78306
Handler Address:	HANCOCK ST & NOSTRAND AVE
Handler City,State,Zip:	BROOKLYN, NY 11216
EPA ID:	NYP004373619
Contact Name:	THOMAS TEELING
Contact Address:	Not reported
Contact City,State,Zip:	Not reported
Contact Telephone:	212-460-3770
Contact Fax:	Not reported
Contact Email:	Not reported
Contact Title:	SENIOR SCIENTIST
EPA Region:	02
Land Type:	Private
Federal Waste Generator Description:	Not a generator, verified
Non-Notifier:	Not reported
Biennial Report Cycle:	Not reported
Accessibility:	Not reported
Active Site Indicator:	Not reported
State District Owner:	Ny
State District:	NYSDEC R2
Mailing Address:	IRVING PL, 15TH FL NE
Mailing City,State,Zip:	NEW YORK, NY 10003
Owner Name:	Not reported
Owner Type:	Not reported
Operator Name:	Not reported
Operator Type:	Not reported
Short-Term Generator Activity:	No
Importer Activity:	No
Mixed Waste Generator:	No
Transporter Activity:	No
Transfer Facility Activity:	No
Recycler Activity with Storage:	No
Small Quantity On-Site Burner Exemption:	No
Smelting Melting and Refining Furnace Exemption:	No
Underground Injection Control:	No
Off-Site Waste Receipt:	No
Universal Waste Indicator:	No
Universal Waste Destination Facility:	No
Federal Universal Waste:	No
Active Site State-Reg Handler:	---
Federal Facility Indicator:	Not reported
Hazardous Secondary Material Indicator:	NN
Sub-Part K Indicator:	Not reported
2018 GPRA Permit Baseline:	Not on the Baseline
2018 GPRA Renewals Baseline:	Not on the Baseline
202 GPRA Corrective Action Baseline:	No
Subject to Corrective Action Universe:	No
Non-TSDFs Where RCRA CA has Been Imposed Universe:	No

CON EDISON MANHOLE: 78306 (Continued) **1016964438**

Corrective Action Priority Ranking:	No NCAPS ranking
Environmental Control Indicator:	No
Institutional Control Indicator:	No
Human Exposure Controls Indicator:	N/A
Groundwater Controls Indicator:	N/A
Significant Non-Complier Universe:	No
Unaddressed Significant Non-Complier Universe:	No
Addressed Significant Non-Complier Universe:	No
Significant Non-Complier With a Compliance Schedule Universe:	No
Financial Assurance Required:	Not reported
Handler Date of Last Change:	20140701
Recognized Trader-Importer:	No
Recognized Trader-Exporter:	No
Importer of Spent Lead Acid Batteries:	No
Exporter of Spent Lead Acid Batteries:	No
Recycler Activity Without Storage:	Not reported
Manifest Broker:	Not reported
Sub-Part P Indicator:	No

Historic Generators:

Receive Date:	20131011
Handler Name: CON EDISON MANHOLE: 78306	
Federal Waste Generator Description:	Conditionally Exempt Small Quantity Generator
State District Owner:	Ny
Large Quantity Handler of Universal Waste:	No
Recognized Trader Importer:	No
Recognized Trader Exporter:	No
Spent Lead Acid Battery Importer:	No
Spent Lead Acid Battery Exporter:	No
Current Record:	No
Non Storage Recycler Activity:	Not reported
Electronic Manifest Broker:	Not reported

Receive Date:	20131111
Handler Name: CON EDISON MANHOLE: 78306	
Federal Waste Generator Description:	Not a generator, verified
State District Owner:	Ny
Large Quantity Handler of Universal Waste:	No
Recognized Trader Importer:	No
Recognized Trader Exporter:	No
Spent Lead Acid Battery Importer:	No
Spent Lead Acid Battery Exporter:	No
Current Record:	Yes
Non Storage Recycler Activity:	Not reported
Electronic Manifest Broker:	Not reported

List of NAICS Codes and Descriptions:

NAICS Codes:	No NAICS Codes Found

Facility Has Received Notices of Violations:

Violations:	No Violations Found

Evaluation Action Summary:

Evaluations:	No Evaluations Found

CON EDISON MANHOLE: 78306 (Continued) **1016964438**

Manifest Facility Information:

EPA ID:	NYP004373619
Country:	USA
Name:	CON EDISON
Address:	HANCOCK ST & NOSTRAND AVE
Address 2:	MH 78306
City,State,Zip:	BROOKLYN, NY 11216
Zip 4:	Not reported
Location Address 1:	148 HANCOCK STREET
Location Address 2:	MH 78306
Location City,State,Zip:	BROOKLYN, NY 11216
Location Zip 4:	Not reported
Facility Status:	Not reported
Total Tanks:	Not reported
Code:	BP

Mailing:

Mailing Name:	CON EDISON
Mailing Contact:	CON EDISON
Mailing Address 1:	4 IRVING PL 15TH FL
Mailing Address 2:	Not reported
Mailing City,State,Zip:	NEW YORK, NY 10003
Mailing Zip 4:	Not reported
Mailing Country:	USA
Mailing Phone:	2124603770

Manifest Data:

Document ID:	Not reported
Manifest Status:	Not reported
Trans1 State ID:	NJD003812047
Year:	2018
Trans2 State ID:	Not reported
Generator Ship Date:	10/11/2013
Trans1 Recv Date:	10/11/2013
Trans2 Recv Date:	Not reported
TSD Site Recv Date:	10/16/2013
Part A Recv Date:	Not reported
Part B Recv Date:	Not reported
Generator EPA ID:	NYP004373619
Trans1 EPA ID:	Not reported
Trans2 EPA ID:	Not reported
TSDF ID 1:	NJD991291105
TSDF ID 2:	Not reported
Manifest Tracking Number:	002291263GBF
Import Indicator:	N
Export Indicator:	N
Discr Quantity Indicator:	N
Discr Type Indicator:	N
Discr Residue Indicator:	N
Discr Partial Reject Indicator:	N
Discr Full Reject Indicator:	N
Manifest Ref Number:	Not reported
Alt Facility RCRA ID:	Not reported
Alt Facility Sign Date:	Not reported
MGMT Method Type Code:	H110
Waste Code a:	LEAD
Waste Code b:	Not reported

CON EDISON MANHOLE: 78306 (Continued) **1016964438**

Waste Code c:	Not reported
Waste Code e:	Not reported
Waste Code f:	Not reported
Waste Code g:	Not reported
Waste Code 1:	Not reported
Waste Code 2:	Not reported
Waste Code 3:	Not reported
Waste Code 4:	Not reported
Waste Code 5:	Not reported
Waste Code 6:	Not reported
Quantity:	200
Units:	Gallons (liquids only)
Number of Containers:	1
Container Type:	Cargo tanks (tank trucks)
Handling Method:	Treat
Specific Gravity:	1

F50 **CON EDISON MANHOLE: 03160** **RCRA NonGen / NLR** **1016964439**
NNW **HANCOCK ST & NOSTRAND AVE** **NY MANIFEST** **NYP004373627**
< 1/8 **BROOKLYN, NY 11216**
0.058 mi.
304 ft. **Site 4 of 10 in cluster F**

Relative: **Lower**
Actual: **48 ft.**

RCRA Listings:

Date Form Received by Agency:	20131111
Handler Name:	Con Edison Manhole: 03160
Handler Address:	HANCOCK ST & NOSTRAND AVE
Handler City,State,Zip:	BROOKLYN, NY 11216
EPA ID:	NYP004373627
Contact Name:	THOMAS TEELING
Contact Address:	Not reported
Contact City,State,Zip:	Not reported
Contact Telephone:	212-460-3770
Contact Fax:	Not reported
Contact Email:	Not reported
Contact Title:	SENIOR SCIENTIST
EPA Region:	02
Land Type:	Private
Federal Waste Generator Description:	Not a generator, verified
Non-Notifier:	Not reported
Biennial Report Cycle:	Not reported
Accessibility:	Not reported
Active Site Indicator:	Not reported
State District Owner:	Ny
State District:	NYSDEC R2
Mailing Address:	IRVING PL, 15TH FL NE
Mailing City,State,Zip:	NEW YORK, NY 10003
Owner Name:	Not reported
Owner Type:	Not reported
Operator Name:	Not reported
Operator Type:	Not reported
Short-Term Generator Activity:	No
Importer Activity:	No
Mixed Waste Generator:	No
Transporter Activity:	No
Transfer Facility Activity:	No
Recycler Activity with Storage:	No

CON EDISON MANHOLE: 03160 (Continued) **1016964439**

Small Quantity On-Site Burner Exemption:	No
Smelting Melting and Refining Furnace Exemption:	No
Underground Injection Control:	No
Off-Site Waste Receipt:	No
Universal Waste Indicator:	No
Universal Waste Destination Facility:	No
Federal Universal Waste:	No
Active Site State-Reg Handler:	---
Federal Facility Indicator:	Not reported
Hazardous Secondary Material Indicator:	NN
Sub-Part K Indicator:	Not reported
2018 GPRA Permit Baseline:	Not on the Baseline
2018 GPRA Renewals Baseline:	Not on the Baseline
202 GPRA Corrective Action Baseline:	No
Subject to Corrective Action Universe:	No
Non-TSDFs Where RCRA CA has Been Imposed Universe:	No
Corrective Action Priority Ranking:	No NCAPS ranking
Environmental Control Indicator:	No
Institutional Control Indicator:	No
Human Exposure Controls Indicator:	N/A
Groundwater Controls Indicator:	N/A
Significant Non-Complier Universe:	No
Unaddressed Significant Non-Complier Universe:	No
Addressed Significant Non-Complier Universe:	No
Significant Non-Complier With a Compliance Schedule Universe:	No
Financial Assurance Required:	Not reported
Handler Date of Last Change:	20140701
Recognized Trader-Importer:	No
Recognized Trader-Exporter:	No
Importer of Spent Lead Acid Batteries:	No
Exporter of Spent Lead Acid Batteries:	No
Recycler Activity Without Storage:	Not reported
Manifest Broker:	Not reported
Sub-Part P Indicator:	No

Historic Generators:

Receive Date:	20131011
Handler Name: CON EDISON MANHOLE: 03160	
Federal Waste Generator Description:	Conditionally Exempt Small Quantity Generator
State District Owner:	Ny
Large Quantity Handler of Universal Waste:	No
Recognized Trader Importer:	No
Recognized Trader Exporter:	No
Spent Lead Acid Battery Importer:	No
Spent Lead Acid Battery Exporter:	No
Current Record:	No
Non Storage Recycler Activity:	Not reported
Electronic Manifest Broker:	Not reported

Receive Date:	20131111
Handler Name: CON EDISON MANHOLE: 03160	
Federal Waste Generator Description:	Not a generator, verified
State District Owner:	Ny
Large Quantity Handler of Universal Waste:	No
Recognized Trader Importer:	No
Recognized Trader Exporter:	No

CON EDISON MANHOLE: 03160 (Continued) **1016964439**

Spent Lead Acid Battery Importer: No
Spent Lead Acid Battery Exporter: No
Current Record: Yes
Non Storage Recycler Activity: Not reported
Electronic Manifest Broker: Not reported

List of NAICS Codes and Descriptions:
NAICS Codes: No NAICS Codes Found

Facility Has Received Notices of Violations:
Violations: No Violations Found

Evaluation Action Summary:
Evaluations: No Evaluations Found

Manifest Facility Information:
EPA ID: NYP004373627
Country: USA
Name: CON EDISON
Address: HANCOCK ST & NOSTRAND AVE
Address 2: MH 03160
City,State,Zip: BROOKLYN, NY 11216
Zip 4: Not reported
Location Address 1: 144 HANCOCK ST
Location Address 2: MH03160
Location City,State,Zip: BROOKLYN, NY 11216
Location Zip 4: Not reported
Facility Status: Not reported
Total Tanks: Not reported
Code: BP

Mailing:
Mailing Name: CON EDISON
Mailing Contact: CON EDISON
Mailing Address 1: 4 IRVING PLACE
Mailing Address 2: Not reported
Mailing City,State,Zip: NEW YORK, NY 10003
Mailing Zip 4: Not reported
Mailing Country: USA
Mailing Phone: Not reported

Manifest Data:
Document ID: Not reported
Manifest Status: Not reported
Trans1 State ID: NJD003812047
Year: 2018
Trans2 State ID: Not reported
Generator Ship Date: 10/11/2013
Trans1 Recv Date: 10/11/2013
Trans2 Recv Date: Not reported
TSD Site Recv Date: 10/16/2013
Part A Recv Date: Not reported
Part B Recv Date: Not reported
Generator EPA ID: NYP004373627

CON EDISON MANHOLE: 03160 (Continued) **1016964439**

Trans1 EPA ID:	Not reported
Trans2 EPA ID:	Not reported
TSDF ID 1:	NJD991291105
TSDF ID 2:	Not reported
Manifest Tracking Number:	002291264GBF
Import Indicator:	N
Export Indicator:	N
Discr Quantity Indicator:	N
Discr Type Indicator:	N
Discr Residue Indicator:	N
Discr Partial Reject Indicator:	N
Discr Full Reject Indicator:	N
Manifest Ref Number:	Not reported
Alt Facility RCRA ID:	Not reported
Alt Facility Sign Date:	Not reported
MGMT Method Type Code:	H110
Waste Code a:	LEAD
Waste Code b:	Not reported
Waste Code c:	Not reported
Waste Code e:	Not reported
Waste Code f:	Not reported
Waste Code g:	Not reported
Waste Code 1:	Not reported
Waste Code 2:	Not reported
Waste Code 3:	Not reported
Waste Code 4:	Not reported
Waste Code 5:	Not reported
Waste Code 6:	Not reported
Quantity:	100
Units:	Gallons (liquids only)
Number of Containers:	1
Container Type:	Cargo tanks (tank trucks)
Handling Method:	Treat
Specific Gravity:	1

B51 **CON EDISON** **NJ MANIFEST** **S120674923**
ENE **156 HALSEY ST** **N/A**
< 1/8 **BROOKLYN, NY 11216**
0.060 mi.
318 ft. **Site 5 of 9 in cluster B**

Relative: Facility Info:
Lower

Actual:
49 ft.

EPA ID:	NYP004818003
Name:	CON EDISON
Address:	156 HALSEY ST
City,State,Zip:	BROOKLYN, NY 11216
County:	Not reported
Mailing Address:	IRVING PL 15TH FL NE
Mailing City,State,Zip:	NEW YORK, NY 10003
Telephone:	Not reported
Emergency Telephone:	Not reported
Contact:	THOMAS TEELING
Comments:	Not reported
SIC Code:	Not reported
County:	NY047
Municipal:	Not reported
Previous EPAID:	Not reported

CON EDISON (Continued) **S120674923**

Generator Flag:	Not reported
Transporter Flag:	Not reported
TSDF Flag:	Not reported
Name Change:	Not reported
Date Change:	Not reported

Manifest Data:

EPA ID:	NYP004818003
Manifest Number:	002612752GBF
Date Shipped:	8/4/2015
TSDF EPA ID:	NJD991291105
Transporter EPA ID:	NJD003812047
Transporter 2 EPA ID:	Not reported
Transporter 3 EPA ID:	Not reported
Transporter 4 EPA ID:	Not reported
Transporter 5 EPA ID:	Not reported
Transporter 6 EPA ID:	Not reported
Transporter 7 EPA ID:	Not reported
Transporter 8 EPA ID:	Not reported
Transporter 9 EPA ID:	Not reported
Transporter 10 EPA ID:	Not reported
Date Trans1 Transported Waste:	Not reported
Date Trans2 Transported Waste:	Not reported
Date Trans3 Transported Waste:	Not reported
Date Trans4 Transported Waste:	Not reported
Date Trans5 Transported Waste:	Not reported
Date Trans6 Transported Waste:	Not reported
Date Trans7 Transported Waste:	Not reported
Date Trans8 Transported Waste:	Not reported
Date Trans9 Transported Waste:	Not reported
Date Trans10 Transported Waste:	Not reported
Date TSDF Received Waste:	Not reported
TSDF EPA Facility Name:	Not reported
QTY Units:	Not reported
Transporter SEQ ID:	Not reported
Transporter-1 Date:	Not reported
Waste SEQ ID:	Not reported
Waste Type Code 2:	Not reported
Waste Type Code 3:	Not reported
Waste Type Code 4:	Not reported
Waste Type Code 5:	Not reported
Waste Type Code 6:	Not reported
Date Accepted:	Not reported
Manifest Discrepancy Type:	Not reported
Data Entry Number:	Not reported
Was Load Rejected:	Not reported
Reason Load Was Rejected:	Not reported

B52 **CON EDISON** **NY MANIFEST** **S118258582**
ENE **156 HALSEY ST** **N/A**
< 1/8 **BROOKLYN, NY 11216**
0.060 mi.
318 ft. **Site 6 of 9 in cluster B**

Relative:
Lower

Actual:
49 ft.

Manifest Facility Information:

EPA ID:	NYP004818003
Country:	USA
Name:	CON EDISON
Address:	156 HALSEY ST
Address 2:	Not reported
City,State,Zip:	BROOKLYN, NY 11216
Zip 4:	Not reported
Location Address 1:	156 HALSEY ST
Location Address 2:	SB 20265
Location City,State,Zip:	BROOKLYN, NY 11216
Location Zip 4:	Not reported
Facility Status:	Not reported
Total Tanks:	Not reported
Code:	BP

Mailing:

Mailing Name:	CON EDISON
Mailing Contact:	DENNIS HUACON
Mailing Address 1:	4 IRVING PL 15TH FL
Mailing Address 2:	Not reported
Mailing City,State,Zip:	NEW YORK, NY 10003
Mailing Zip 4:	Not reported
Mailing Country:	USA
Mailing Phone:	2124603770

Manifest Data:

Document ID:	Not reported
Manifest Status:	Not reported
Trans1 State ID:	NJD003812047
Year:	2018
Trans2 State ID:	Not reported
Generator Ship Date:	08/04/2015
Trans1 Recv Date:	08/04/2015
Trans2 Recv Date:	Not reported
TSD Site Recv Date:	08/05/2015
Part A Recv Date:	Not reported
Part B Recv Date:	Not reported
Generator EPA ID:	NYP004818003
Trans1 EPA ID:	Not reported
Trans2 EPA ID:	Not reported
TSDF ID 1:	NJD991291105
TSDF ID 2:	Not reported
Manifest Tracking Number:	002612752GBF
Import Indicator:	N
Export Indicator:	N
Discr Quantity Indicator:	N
Discr Type Indicator:	N
Discr Residue Indicator:	N
Discr Partial Reject Indicator:	N
Discr Full Reject Indicator:	N
Manifest Ref Number:	Not reported
Alt Facility RCRA ID:	Not reported

CON EDISON (Continued) **S118258582**

Alt Facility Sign Date:	Not reported
MGMT Method Type Code:	H110
Waste Code a:	LEAD
Waste Code b:	Not reported
Waste Code c:	Not reported
Waste Code e:	Not reported
Waste Code f:	Not reported
Waste Code g:	Not reported
Waste Code 1:	Not reported
Waste Code 2:	Not reported
Waste Code 3:	Not reported
Waste Code 4:	Not reported
Waste Code 5:	Not reported
Waste Code 6:	Not reported
Quantity:	500
Units:	Pounds
Number of Containers:	1
Container Type:	Cargo tanks (tank trucks)
Handling Method:	Treat
Specific Gravity:	1

B53 **CON EDISON** **RCRA NonGen / NLR** **1019906165**
ENE **156 HALSEY ST** **FINDS** **NYP004818003**
< 1/8 **BROOKLYN, NY 11216** **ECHO**
0.060 mi.
318 ft. **Site 7 of 9 in cluster B**

Relative: **Lower**

Actual: **49 ft.**

RCRA Listings:

Date Form Received by Agency:	20150804
Handler Name:	Con Edison
Handler Address:	HALSEY ST
Handler City,State,Zip:	BROOKLYN, NY 11216
EPA ID:	NYP004818003
Contact Name:	THOMAS TEELING
Contact Address:	Not reported
Contact City,State,Zip:	Not reported
Contact Telephone:	212-460-3770
Contact Fax:	Not reported
Contact Email:	Not reported
Contact Title:	Not reported
EPA Region:	02
Land Type:	Private
Federal Waste Generator Description:	Not a generator, verified
Non-Notifier:	Not reported
Biennial Report Cycle:	Not reported
Accessibility:	Not reported
Active Site Indicator:	Not reported
State District Owner:	Ny
State District:	NYSDEC R2
Mailing Address:	IRVING PL 15TH FL NE
Mailing City,State,Zip:	NEW YORK, NY 10003
Owner Name:	Not reported
Owner Type:	Not reported
Operator Name:	Not reported
Operator Type:	Not reported
Short-Term Generator Activity:	No
Importer Activity:	No

CON EDISON (Continued) **1019906165**

Mixed Waste Generator:	No
Transporter Activity:	No
Transfer Facility Activity:	No
Recycler Activity with Storage:	No
Small Quantity On-Site Burner Exemption:	No
Smelting Melting and Refining Furnace Exemption:	No
Underground Injection Control:	No
Off-Site Waste Receipt:	No
Universal Waste Indicator:	No
Universal Waste Destination Facility:	No
Federal Universal Waste:	No
Active Site State-Reg Handler:	---
Federal Facility Indicator:	Not reported
Hazardous Secondary Material Indicator:	NN
Sub-Part K Indicator:	Not reported
2018 GPRA Permit Baseline:	Not on the Baseline
2018 GPRA Renewals Baseline:	Not on the Baseline
202 GPRA Corrective Action Baseline:	No
Subject to Corrective Action Universe:	No
Non-TSDFs Where RCRA CA has Been Imposed Universe:	No
Corrective Action Priority Ranking:	No NCAPS ranking
Environmental Control Indicator:	No
Institutional Control Indicator:	No
Human Exposure Controls Indicator:	N/A
Groundwater Controls Indicator:	N/A
Significant Non-Complier Universe:	No
Unaddressed Significant Non-Complier Universe:	No
Addressed Significant Non-Complier Universe:	No
Significant Non-Complier With a Compliance Schedule Universe:	No
Financial Assurance Required:	Not reported
Handler Date of Last Change:	20160909
Recognized Trader-Importer:	No
Recognized Trader-Exporter:	No
Importer of Spent Lead Acid Batteries:	No
Exporter of Spent Lead Acid Batteries:	No
Recycler Activity Without Storage:	Not reported
Manifest Broker:	Not reported
Sub-Part P Indicator:	No

Historic Generators:

Receive Date:	20150804
Handler Name: CON EDISON	
Federal Waste Generator Description:	Small Quantity Generator
State District Owner:	Ny
Large Quantity Handler of Universal Waste:	No
Recognized Trader Importer:	No
Recognized Trader Exporter:	No
Spent Lead Acid Battery Importer:	No
Spent Lead Acid Battery Exporter:	No
Current Record:	No
Non Storage Recycler Activity:	Not reported
Electronic Manifest Broker:	Not reported

Receive Date:	20150804
Handler Name: CON EDISON	
Federal Waste Generator Description:	Not a generator, verified

CON EDISON (Continued) **1019906165**

State District Owner:	Ny
Large Quantity Handler of Universal Waste:	No
Recognized Trader Importer:	No
Recognized Trader Exporter:	No
Spent Lead Acid Battery Importer:	No
Spent Lead Acid Battery Exporter:	No
Current Record:	Yes
Non Storage Recycler Activity:	Not reported
Electronic Manifest Broker:	Not reported

List of NAICS Codes and Descriptions:
NAICS Codes: No NAICS Codes Found

Facility Has Received Notices of Violations:
Violations: No Violations Found

Evaluation Action Summary:
Evaluations: No Evaluations Found

FINDS:
Registry ID: 110069704172

Click Here for FRS Facility Detail Report:

Environmental Interest/Information System:
The Resource Conservation and Recovery Act Information System (RCRAInfo) is EPA's comprehensive information system in support of the Resource Conservation and Recovery Act (RCRA) of 1976 and the Hazardous and Solid Waste Amendments (HSWA) of 1984. It tracks many types of information about generators, transporters, treaters, storers, and disposers of hazardous waste.

Click this hyperlink while viewing on your computer to access additional FINDS: detail in the EDR Site Report.

ECHO:

Envid:	1019906165
Registry ID:	110069704172
DFR URL:	http://echo.epa.gov/detailed-facility-report?fid=110069704172
Name:	CON EDISON
Address:	156 HALSEY ST
City,State,Zip:	BROOKLYN, NY 11216

B54 **SERVICE BOX 20586** **NY Spills** **S104952547**
NE **200 HANCOCK ST** **N/A**
< 1/8 **BROOKLYN, NY**
0.064 mi.
339 ft. **Site 8 of 9 in cluster B**

Relative:
Lower

Actual:
48 ft.

SPILLS:

Name:	SERVICE BOX 20586
Address:	200 HANCOCK ST
City,State,Zip:	BROOKLYN, NY
Spill Number/Closed Date:	0011847 / 2001-02-27
Facility ID:	0011847
Facility Type:	ER

SERVICE BOX 20586 (Continued) **S104952547**

DER Facility ID:	108553
Site ID:	125506
DEC Region:	2
Spill Cause:	Unknown
Spill Class:	C4
SWIS:	2401
Spill Date:	2001-02-02
Investigator:	JHOCONNE
Referred To:	Not reported
Reported to Dept:	2001-02-02
CID:	397
Water Affected:	Not reported
Spill Source:	Unknown
Spill Notifier:	Affected Persons
Cleanup Ceased:	Not reported
Cleanup Meets Std:	False
Last Inspection:	Not reported
Recommended Penalty:	False
UST Trust:	False
Remediation Phase:	0
Date Entered In Computer:	2001-02-02
Spill Record Last Update:	2001-07-31
Spiller Name:	UNKNOWN
Spiller Company:	Unknown
Spiller Address:	UNKNOWN
Spiller Company:	999
Contact Name:	CALLER
DEC Memo:	discovered 2 gallons unk oil on top of 40 gallons con Ed#135368
Remarks:	Prior to Sept, 2004 data translation this spill Lead_DEC Field was O'CONNELL E2MIS Notes 2/2/01: 2 gallons of unknown oil on 40 gallons of oil.No swer or waterway affected. No fire or smoke.No oil filled equipment in structure.No swer connection. No sump .No pump. No substantial crack inb structure. Lab analysis <1ppm, flashpoint:185F, oil ID as light fuel oil. 2/4/01 - structure double washed with slix. No leaking company equipment. See spill #s 0011839, 0011841.

All Materials:

Site ID:	125506
Operable Unit ID:	833748
Operable Unit:	01
Material ID:	542140
Material Code:	0066A
Material Name:	unknown petroleum
Case No.:	Not reported
Material FA:	Petroleum
Quantity:	2.00
Units:	G
Recovered:	.00
Resource Affected:	Soil
Oxygenate:	Not reported

C55 **CON EDISON** **NJ MANIFEST** **S120666657**
SSW **1270 FULTON ST** **N/A**
< 1/8 **BROOKLYN, NY 11221**
0.064 mi.
339 ft. **Site 18 of 26 in cluster C**

Relative:
Higher

Actual:
57 ft.

Facility Info:

EPA ID:	NYP004724647
Name:	CON EDISON
Address:	1270 FULTON ST
City,State,Zip:	BROOKLYN, NY 11221
County:	Not reported
Mailing Address:	IRVING PL, 15TH FL NE
Mailing City,State,Zip:	NEW YORK, NY 10003
Telephone:	Not reported
Emergency Telephone:	Not reported
Contact:	THOMAS TEELING
Comments:	Not reported
SIC Code:	Not reported
County:	NY047
Municipal:	Not reported
Previous EPAID:	Not reported
Generator Flag:	Not reported
Transporter Flag:	Not reported
TSDF Flag:	Not reported
Name Change:	Not reported
Date Change:	Not reported

Manifest Data:

EPA ID:	NYP004724647
Manifest Number:	002610340GBF
Date Shipped:	2/3/2015
TSDF EPA ID:	NJD991291105
Transporter EPA ID:	NJD003812047
Transporter 2 EPA ID:	Not reported
Transporter 3 EPA ID:	Not reported
Transporter 4 EPA ID:	Not reported
Transporter 5 EPA ID:	Not reported
Transporter 6 EPA ID:	Not reported
Transporter 7 EPA ID:	Not reported
Transporter 8 EPA ID:	Not reported
Transporter 9 EPA ID:	Not reported
Transporter 10 EPA ID:	Not reported
Date Trans1 Transported Waste:	Not reported
Date Trans2 Transported Waste:	Not reported
Date Trans3 Transported Waste:	Not reported
Date Trans4 Transported Waste:	Not reported
Date Trans5 Transported Waste:	Not reported
Date Trans6 Transported Waste:	Not reported
Date Trans7 Transported Waste:	Not reported
Date Trans8 Transported Waste:	Not reported
Date Trans9 Transported Waste:	Not reported
Date Trans10 Transported Waste:	Not reported
Date TSDF Received Waste:	Not reported
TSDF EPA Facility Name:	Not reported
QTY Units:	Not reported
Transporter SEQ ID:	Not reported
Transporter-1 Date:	Not reported
Waste SEQ ID:	Not reported
Waste Type Code 2:	Not reported

CON EDISON (Continued) **S120666657**

Waste Type Code 3:	Not reported
Waste Type Code 4:	Not reported
Waste Type Code 5:	Not reported
Waste Type Code 6:	Not reported
Date Accepted:	Not reported
Manifest Discrepancy Type:	Not reported
Data Entry Number:	Not reported
Was Load Rejected:	Not reported
Reason Load Was Rejected:	Not reported

C56 **CON EDISON** **RCRA NonGen / NLR** **1018277726**
SSW **1270 FULTON ST** **FINDS** **NYP004724647**
< 1/8 **BROOKLYN, NY 11221** **ECHO**
0.064 mi.
339 ft. **Site 19 of 26 in cluster C**

Relative: **Higher**
Actual: **57 ft.**

RCRA Listings:

Date Form Received by Agency:	20150203
Handler Name:	Con Edison
Handler Address:	FULTON ST
Handler City,State,Zip:	BROOKLYN, NY 11221
EPA ID:	NYP004724647
Contact Name:	THOMAS TEELING
Contact Address:	Not reported
Contact City,State,Zip:	Not reported
Contact Telephone:	212-460-3770
Contact Fax:	Not reported
Contact Email:	Not reported
Contact Title:	Not reported
EPA Region:	02
Land Type:	Private
Federal Waste Generator Description:	Not a generator, verified
Non-Notifier:	Not reported
Biennial Report Cycle:	Not reported
Accessibility:	Not reported
Active Site Indicator:	Not reported
State District Owner:	Ny
State District:	NYSDEC R2
Mailing Address:	IRVING PL, 15TH FL NE
Mailing City,State,Zip:	NEW YORK, NY 10003
Owner Name:	Not reported
Owner Type:	Not reported
Operator Name:	Not reported
Operator Type:	Not reported
Short-Term Generator Activity:	No
Importer Activity:	No
Mixed Waste Generator:	No
Transporter Activity:	No
Transfer Facility Activity:	No
Recycler Activity with Storage:	No
Small Quantity On-Site Burner Exemption:	No
Smelting Melting and Refining Furnace Exemption:	No
Underground Injection Control:	No
Off-Site Waste Receipt:	No
Universal Waste Indicator:	No
Universal Waste Destination Facility:	No
Federal Universal Waste:	No

CON EDISON (Continued) **1018277726**

Active Site State-Reg Handler:	---
Federal Facility Indicator:	Not reported
Hazardous Secondary Material Indicator:	NN
Sub-Part K Indicator:	Not reported
2018 GPRA Permit Baseline:	Not on the Baseline
2018 GPRA Renewals Baseline:	Not on the Baseline
202 GPRA Corrective Action Baseline:	No
Subject to Corrective Action Universe:	No
Non-TSDFs Where RCRA CA has Been Imposed Universe:	No
Corrective Action Priority Ranking:	No NCAPS ranking
Environmental Control Indicator:	No
Institutional Control Indicator:	No
Human Exposure Controls Indicator:	N/A
Groundwater Controls Indicator:	N/A
Significant Non-Complier Universe:	No
Unaddressed Significant Non-Complier Universe:	No
Addressed Significant Non-Complier Universe:	No
Significant Non-Complier With a Compliance Schedule Universe:	No
Financial Assurance Required:	Not reported
Handler Date of Last Change:	20160502
Recognized Trader-Importer:	No
Recognized Trader-Exporter:	No
Importer of Spent Lead Acid Batteries:	No
Exporter of Spent Lead Acid Batteries:	No
Recycler Activity Without Storage:	Not reported
Manifest Broker:	Not reported
Sub-Part P Indicator:	No

Historic Generators:

Receive Date:	20150203
Handler Name: CON EDISON	
Federal Waste Generator Description:	Small Quantity Generator
State District Owner:	Ny
Large Quantity Handler of Universal Waste:	No
Recognized Trader Importer:	No
Recognized Trader Exporter:	No
Spent Lead Acid Battery Importer:	No
Spent Lead Acid Battery Exporter:	No
Current Record:	No
Non Storage Recycler Activity:	Not reported
Electronic Manifest Broker:	Not reported

Receive Date:	20150203
Handler Name: CON EDISON	
Federal Waste Generator Description:	Not a generator, verified
State District Owner:	Ny
Large Quantity Handler of Universal Waste:	No
Recognized Trader Importer:	No
Recognized Trader Exporter:	No
Spent Lead Acid Battery Importer:	No
Spent Lead Acid Battery Exporter:	No
Current Record:	Yes
Non Storage Recycler Activity:	Not reported
Electronic Manifest Broker:	Not reported

CON EDISON (Continued) **1018277726**

List of NAICS Codes and Descriptions:
NAICS Codes: No NAICS Codes Found

Facility Has Received Notices of Violations:
Violations: No Violations Found

Evaluation Action Summary:
Evaluations: No Evaluations Found

FINDS:
Registry ID: 110067692385

Click Here for FRS Facility Detail Report:

Environmental Interest/Information System:
The Resource Conservation and Recovery Act Information System (RCRAInfo) is EPA's comprehensive information system in support of the Resource Conservation and Recovery Act (RCRA) of 1976 and the Hazardous and Solid Waste Amendments (HSWA) of 1984. It tracks many types of information about generators, transporters, treaters, storers, and disposers of hazardous waste.

Click this hyperlink while viewing on your computer to access additional FINDS: detail in the EDR Site Report.

ECHO:

Envid:	1018277726
Registry ID:	110067692385
DFR URL:	http://echo.epa.gov/detailed-facility-report?fid=110067692385
Name:	CON EDISON
Address:	1270 FULTON ST
City,State,Zip:	BROOKLYN, NY 11221

C57 **CON EDISON** **NY MANIFEST** **S117739356**
SSW **1270 FULTON ST** **N/A**
< 1/8 **BROOKLYN, NY 11221**
0.064 mi.
339 ft. **Site 20 of 26 in cluster C**

Relative: **Higher**
Actual: **57 ft.**

Manifest Facility Information:

EPA ID:	NYP004724647
Country:	USA
Name:	CON EDISON
Address:	1270 FULTON ST
Address 2:	Not reported
City,State,Zip:	BROOKLYN, NY 11221
Zip 4:	Not reported
Location Address 1:	F/O 1270 FULTON ST
Location Address 2:	MH19858
Location City,State,Zip:	BROOKLYN, NY 11221
Location Zip 4:	Not reported
Facility Status:	Not reported
Total Tanks:	Not reported
Code:	BP

Mailing:

CON EDISON (Continued) **S117739356**

Mailing Name:	CON EDISON
Mailing Contact:	CON EDISON
Mailing Address 1:	4 IRVING PL
Mailing Address 2:	15TH FL
Mailing City,State,Zip:	NEW YORK, NY 10003
Mailing Zip 4:	Not reported
Mailing Country:	USA
Mailing Phone:	Not reported

Manifest Data:

Document ID:	Not reported
Manifest Status:	Not reported
Trans1 State ID:	NJD003812047
Year:	2018
Trans2 State ID:	NJD003812047
Generator Ship Date:	02/03/2015
Trans1 Recv Date:	02/03/2015
Trans2 Recv Date:	02/05/2015
TSD Site Recv Date:	02/05/2015
Part A Recv Date:	Not reported
Part B Recv Date:	Not reported
Generator EPA ID:	NYP004724647
Trans1 EPA ID:	Not reported
Trans2 EPA ID:	Not reported
TSDF ID 1:	NJD991291105
TSDF ID 2:	Not reported
Manifest Tracking Number:	002610340GBF
Import Indicator:	N
Export Indicator:	N
Discr Quantity Indicator:	N
Discr Type Indicator:	N
Discr Residue Indicator:	N
Discr Partial Reject Indicator:	N
Discr Full Reject Indicator:	N
Manifest Ref Number:	Not reported
Alt Facility RCRA ID:	Not reported
Alt Facility Sign Date:	Not reported
MGMT Method Type Code:	H110
Waste Code a:	LEAD
Waste Code b:	Not reported
Waste Code c:	Not reported
Waste Code e:	Not reported
Waste Code f:	Not reported
Waste Code g:	Not reported
Waste Code 1:	Not reported
Waste Code 2:	Not reported
Waste Code 3:	Not reported
Waste Code 4:	Not reported
Waste Code 5:	Not reported
Waste Code 6:	Not reported
Quantity:	1000
Units:	Pounds
Number of Containers:	1
Container Type:	Cargo tanks (tank trucks)
Handling Method:	Treat
Specific Gravity:	1

C58 **LOT 51,TAXBLOCK 1860** **NY E DESIGNATION** **S108984303**
SSW **1274 FULTON STREET** **N/A**
< 1/8 **BROOKLYN, NY 11216**
0.066 mi.
348 ft. **Site 21 of 26 in cluster C**

Relative: **Higher**
Actual: **57 ft.**

E DESIGNATION:

Name:	LOT 51,TAXBLOCK 1860
Address:	1274 FULTON STREET
City,State,Zip:	BROOKLYN, NY 11216
Tax Lot(s):	51
Tax Block:	1860
Borough Code:	BK
E-No:	E-185
Effective Date:	Not reported
Satisfaction Date:	Not reported
Ceqr Number:	07DCP070K
Ulurp Number:	070447ZMK
Zoning Map No:	16c 17a
Description:	Underground Gasoline Storage Tanks* Testing Protocol.;Window Wall Attenuation & Alternate Ventilation
Lot Remediation Date:	Not reported

F59 **VASQUEZ DRY CLEANERS** **EDR Hist Cleaner** **1020113398**
NNW **449 NOSTRAND AVE** **N/A**
< 1/8 **BROOKLYN, NY 11216**
0.066 mi.
349 ft. **Site 5 of 10 in cluster F**

Relative: **Lower**
Actual: **48 ft.**

EDR Hist Cleaner

Year:	Name:	Type:
1997	NEIGHBORHOOD DRY CLEANERS	Drycleaning Plants, Except Rugs
1998	NEIGHBORHOOD DRY CLEANERS	Drycleaning Plants, Except Rugs
1999	NEIGHBORHOOD DRY CLEANERS	Drycleaning Plants, Except Rugs
2000	NEIGHBORHOOD DRY CLEANERS	Drycleaning Plants, Except Rugs
2001	VASQUEZ DRY CLEANERS	Drycleaning Plants, Except Rugs
2002	VASQUEZ DRY CLEANERS	Drycleaning Plants, Except Rugs
2003	VASQUEZ DRY CLEANERS	Drycleaning Plants, Except Rugs
2004	VASQUEZ DRY CLEANERS	Drycleaning Plants, Except Rugs
2005	VASQUEZ DRY CLEANERS	Drycleaning Plants, Except Rugs
2006	VASQUEZ DRY CLEANERS	Drycleaning Plants, Except Rugs
2007	VASQUEZ DRY CLEANERS	Drycleaning Plants, Except Rugs
2008	VASQUEZ DRY CLEANERS	Drycleaning Plants, Except Rugs

C60 **LOT 49,TAXBLOCK 1860** **NY E DESIGNATION** **S108984295**
SSW **1272 FULTON STREET** **N/A**
< 1/8 **BROOKLYN, NY 11216**
0.067 mi.
352 ft. **Site 22 of 26 in cluster C**

Relative: **Higher**
Actual: **58 ft.**

E DESIGNATION:

Name:	LOT 49,TAXBLOCK 1860
Address:	1272 FULTON STREET
City,State,Zip:	BROOKLYN, NY 11216
Tax Lot(s):	49
Tax Block:	1860

LOT 49,TAXBLOCK 1860 (Continued) **S108984295**

Borough Code:	BK
E-No:	E-185
Effective Date:	Not reported
Satisfaction Date:	Not reported
Ceqr Number:	07DCP070K
Ulurp Number:	070447ZMK
Zoning Map No:	16c 17a
Description:	Underground Gasoline Storage Tanks* Testing Protocol.;Window Wall Attenuation & Alternate Ventilation
Lot Remediation Date:	Not reported

C61 **LOT 53,TAXBLOCK 1860** **NY E DESIGNATION** **S108984312**
SSW **1276 FULTON STREET** **N/A**
< 1/8 **BROOKLYN, NY 11216**
0.067 mi.
353 ft. **Site 23 of 26 in cluster C**

Relative:
Higher

Actual:
57 ft.

E DESIGNATION:

Name:	LOT 53,TAXBLOCK 1860
Address:	1276 FULTON STREET
City,State,Zip:	BROOKLYN, NY 11216
Tax Lot(s):	53
Tax Block:	1860
Borough Code:	BK
E-No:	E-185
Effective Date:	Not reported
Satisfaction Date:	Not reported
Ceqr Number:	07DCP070K
Ulurp Number:	070447ZMK
Zoning Map No:	16c 17a
Description:	Underground Gasoline Storage Tanks* Testing Protocol.;Window Wall Attenuation & Alternate Ventilation
Lot Remediation Date:	Not reported

G62 **CON EDISON** **NY MANIFEST** **S117313466**
ESE **17 VERONA PL** **N/A**
< 1/8 **BROOKLYN, NY 11216**
0.067 mi.
353 ft. **Site 1 of 21 in cluster G**

Relative:
Higher

Actual:
54 ft.

Manifest Facility Information:

EPA ID:	NYP004600219
Country:	USA
Name:	CON EDISON
Address:	17 VERONA PL
Address 2:	SB 43931
City,State,Zip:	BROOKLYN, NY 11216
Zip 4:	Not reported
Location Address 1:	17 VERONA PL
Location Address 2:	SB 43931
Location City,State,Zip:	BROOKLYN, NY 11216
Location Zip 4:	Not reported
Facility Status:	Not reported
Total Tanks:	Not reported

CON EDISON (Continued) **S117313466**

Code: BP

Mailing:
Mailing Name: CON EDISON
Mailing Contact: TOM TEELING
Mailing Address 1: 4 IRVING PLACE 15TH FLOOR
Mailing Address 2: Not reported
Mailing City,State,Zip: NEW YORK, NY 10003
Mailing Zip 4: Not reported
Mailing Country: USA
Mailing Phone: Not reported

Manifest Data:
Document ID: Not reported
Manifest Status: Not reported
Trans1 State ID: NJ0000027193
Year: 2018
Trans2 State ID: Not reported
Generator Ship Date: 07/17/2014
Trans1 Recv Date: 07/17/2014
Trans2 Recv Date: Not reported
TSD Site Recv Date: 07/22/2014
Part A Recv Date: Not reported
Part B Recv Date: Not reported
Generator EPA ID: NYP004600219
Trans1 EPA ID: Not reported
Trans2 EPA ID: Not reported
TSDF ID 1: NJD002200046
TSDF ID 2: Not reported
Manifest Tracking Number: 013256040JJK
Import Indicator: N
Export Indicator: N
Discr Quantity Indicator: N
Discr Type Indicator: N
Discr Residue Indicator: N
Discr Partial Reject Indicator: N
Discr Full Reject Indicator: N
Manifest Ref Number: Not reported
Alt Facility RCRA ID: Not reported
Alt Facility Sign Date: Not reported
MGMT Method Type Code: H110
Waste Code a: LEAD
Waste Code b: Not reported
Waste Code c: Not reported
Waste Code e: Not reported
Waste Code f: Not reported
Waste Code g: Not reported
Waste Code 1: Not reported
Waste Code 2: Not reported
Waste Code 3: Not reported
Waste Code 4: Not reported
Waste Code 5: Not reported
Waste Code 6: Not reported
Quantity: 150
Units: Gallons (liquids only)
Number of Containers: 1
Container Type: Cargo tanks (tank trucks)

CON EDISON (Continued) **S117313466**

Handling Method: Treat
Specific Gravity: 1

H63 **CON EDISON** **NJ MANIFEST** **S120671812**
ENE **160 HALSEY ST** **N/A**
< 1/8 **BROOKLYN, NY 11216**
0.068 mi.
357 ft. **Site 1 of 9 in cluster H**

Relative: **Lower**

Actual: **49 ft.**

Facility Info:

EPA ID:	NYP004783023
Name:	CON EDISON
Address:	160 HALSEY ST
City,State,Zip:	BROOKLYN, NY 11216
County:	Not reported
Mailing Address:	IRVING PL 15TH FL NE
Mailing City,State,Zip:	NEW YORK, NY 10003
Telephone:	Not reported
Emergency Telephone:	Not reported
Contact:	THOMAS TEELING
Comments:	Not reported
SIC Code:	Not reported
County:	NY047
Municipal:	Not reported
Previous EPAID:	Not reported
Generator Flag:	Not reported
Transporter Flag:	Not reported
TSDF Flag:	Not reported
Name Change:	Not reported
Date Change:	Not reported

Manifest Data:

EPA ID:	NYP004783023
Manifest Number:	014467594JJK
Date Shipped:	5/15/2015
TSDF EPA ID:	NJD002200046
Transporter EPA ID:	NJ0000027193
Transporter 2 EPA ID:	Not reported
Transporter 3 EPA ID:	Not reported
Transporter 4 EPA ID:	Not reported
Transporter 5 EPA ID:	Not reported
Transporter 6 EPA ID:	Not reported
Transporter 7 EPA ID:	Not reported
Transporter 8 EPA ID:	Not reported
Transporter 9 EPA ID:	Not reported
Transporter 10 EPA ID:	Not reported
Date Trans1 Transported Waste:	Not reported
Date Trans2 Transported Waste:	Not reported
Date Trans3 Transported Waste:	Not reported
Date Trans4 Transported Waste:	Not reported
Date Trans5 Transported Waste:	Not reported
Date Trans6 Transported Waste:	Not reported
Date Trans7 Transported Waste:	Not reported
Date Trans8 Transported Waste:	Not reported
Date Trans9 Transported Waste:	Not reported
Date Trans10 Transported Waste:	Not reported
Date TSDF Received Waste:	Not reported

CON EDISON (Continued) **S120671812**

TSDF EPA Facility Name:	Not reported
QTY Units:	Not reported
Transporter SEQ ID:	Not reported
Transporter-1 Date:	Not reported
Waste SEQ ID:	Not reported
Waste Type Code 2:	Not reported
Waste Type Code 3:	Not reported
Waste Type Code 4:	Not reported
Waste Type Code 5:	Not reported
Waste Type Code 6:	Not reported
Date Accepted:	Not reported
Manifest Discrepancy Type:	Not reported
Data Entry Number:	Not reported
Was Load Rejected:	Not reported
Reason Load Was Rejected:	Not reported

H64 **CON EDISON** **NY MANIFEST** **S118090667**
ENE **160 HALSEY ST** **N/A**
< 1/8 **BROOKLYN, NY 11216**
0.068 mi.
357 ft. **Site 2 of 9 in cluster H**

Relative: **Lower**
Actual: **49 ft.**

Manifest Facility Information:

EPA ID:	NYP004783023
Country:	USA
Name:	CON EDISON
Address:	160 HALSEY ST
Address 2:	Not reported
City,State,Zip:	BROOKLYN, NY 11216
Zip 4:	Not reported
Location Address 1:	160 HALSEY ST
Location Address 2:	SB 20265
Location City,State,Zip:	BROOKLYN, NY 11216
Location Zip 4:	Not reported
Facility Status:	Not reported
Total Tanks:	Not reported
Code:	BP

Mailing:

Mailing Name:	CON EDISON
Mailing Contact:	DENNIS HUACON
Mailing Address 1:	4 IRVING PL 15TH FL
Mailing Address 2:	Not reported
Mailing City,State,Zip:	NEW YORK, NY 10003
Mailing Zip 4:	Not reported
Mailing Country:	USA
Mailing Phone:	2124603770

Manifest Data:

Document ID:	Not reported
Manifest Status:	Not reported
Trans1 State ID:	NJ0000027193
Year:	2018
Trans2 State ID:	Not reported
Generator Ship Date:	05/15/2015
Trans1 Recv Date:	05/15/2015
Trans2 Recv Date:	Not reported

CON EDISON (Continued) **S118090667**

TSD Site Recv Date:	06/02/2015
Part A Recv Date:	Not reported
Part B Recv Date:	Not reported
Generator EPA ID:	NYP004783023
Trans1 EPA ID:	Not reported
Trans2 EPA ID:	Not reported
TSDF ID 1:	NJD002200046
TSDF ID 2:	Not reported
Manifest Tracking Number:	014467594JJK
Import Indicator:	N
Export Indicator:	N
Discr Quantity Indicator:	N
Discr Type Indicator:	N
Discr Residue Indicator:	N
Discr Partial Reject Indicator:	N
Discr Full Reject Indicator:	N
Manifest Ref Number:	Not reported
Alt Facility RCRA ID:	Not reported
Alt Facility Sign Date:	Not reported
MGMT Method Type Code:	H110
Waste Code a:	LEAD
Waste Code b:	Not reported
Waste Code c:	Not reported
Waste Code e:	Not reported
Waste Code f:	Not reported
Waste Code g:	Not reported
Waste Code 1:	Not reported
Waste Code 2:	Not reported
Waste Code 3:	Not reported
Waste Code 4:	Not reported
Waste Code 5:	Not reported
Waste Code 6:	Not reported
Quantity:	100
Units:	Pounds
Number of Containers:	1
Container Type:	Cargo tanks (tank trucks)
Handling Method:	Treat
Specific Gravity:	1

H65 **CON EDISON** **RCRA NonGen / NLR** **1019903227**
ENE **160 HALSEY ST** **FINDS** **NYP004783023**
< 1/8 **BROOKLYN, NY 11216** **ECHO**
0.068 mi.
357 ft. **Site 3 of 9 in cluster H**

Relative: **Lower**
Actual: **49 ft.**

RCRA Listings:

Date Form Received by Agency:	20150515
Handler Name:	Con Edison
Handler Address:	HALSEY ST
Handler City,State,Zip:	BROOKLYN, NY 11216
EPA ID:	NYP004783023
Contact Name:	THOMAS TEELING
Contact Address:	Not reported
Contact City,State,Zip:	Not reported
Contact Telephone:	212-460-3770
Contact Fax:	Not reported
Contact Email:	Not reported

CON EDISON (Continued) **1019903227**

Contact Title:	Not reported
EPA Region:	02
Land Type:	Private
Federal Waste Generator Description:	Not a generator, verified
Non-Notifier:	Not reported
Biennial Report Cycle:	Not reported
Accessibility:	Not reported
Active Site Indicator:	Not reported
State District Owner:	Ny
State District:	NYSDEC R2
Mailing Address:	IRVING PL 15TH FL NE
Mailing City,State,Zip:	NEW YORK, NY 10003
Owner Name:	Not reported
Owner Type:	Not reported
Operator Name:	Not reported
Operator Type:	Not reported
Short-Term Generator Activity:	No
Importer Activity:	No
Mixed Waste Generator:	No
Transporter Activity:	No
Transfer Facility Activity:	No
Recycler Activity with Storage:	No
Small Quantity On-Site Burner Exemption:	No
Smelting Melting and Refining Furnace Exemption:	No
Underground Injection Control:	No
Off-Site Waste Receipt:	No
Universal Waste Indicator:	No
Universal Waste Destination Facility:	No
Federal Universal Waste:	No
Active Site State-Reg Handler:	---
Federal Facility Indicator:	Not reported
Hazardous Secondary Material Indicator:	NN
Sub-Part K Indicator:	Not reported
2018 GPRA Permit Baseline:	Not on the Baseline
2018 GPRA Renewals Baseline:	Not on the Baseline
202 GPRA Corrective Action Baseline:	No
Subject to Corrective Action Universe:	No
Non-TSDFs Where RCRA CA has Been Imposed Universe:	No
Corrective Action Priority Ranking:	No NCAPS ranking
Environmental Control Indicator:	No
Institutional Control Indicator:	No
Human Exposure Controls Indicator:	N/A
Groundwater Controls Indicator:	N/A
Significant Non-Complier Universe:	No
Unaddressed Significant Non-Complier Universe:	No
Addressed Significant Non-Complier Universe:	No
Significant Non-Complier With a Compliance Schedule Universe:	No
Financial Assurance Required:	Not reported
Handler Date of Last Change:	20160909
Recognized Trader-Importer:	No
Recognized Trader-Exporter:	No
Importer of Spent Lead Acid Batteries:	No
Exporter of Spent Lead Acid Batteries:	No
Recycler Activity Without Storage:	Not reported
Manifest Broker:	Not reported
Sub-Part P Indicator:	No

CON EDISON (Continued) **1019903227**

Historic Generators:

Receive Date:	20150515
Handler Name: CON EDISON	
Federal Waste Generator Description:	Small Quantity Generator
State District Owner:	Ny
Large Quantity Handler of Universal Waste:	No
Recognized Trader Importer:	No
Recognized Trader Exporter:	No
Spent Lead Acid Battery Importer:	No
Spent Lead Acid Battery Exporter:	No
Current Record:	No
Non Storage Recycler Activity:	Not reported
Electronic Manifest Broker:	Not reported

Receive Date:	20150515
Handler Name: CON EDISON	
Federal Waste Generator Description:	Not a generator, verified
State District Owner:	Ny
Large Quantity Handler of Universal Waste:	No
Recognized Trader Importer:	No
Recognized Trader Exporter:	No
Spent Lead Acid Battery Importer:	No
Spent Lead Acid Battery Exporter:	No
Current Record:	Yes
Non Storage Recycler Activity:	Not reported
Electronic Manifest Broker:	Not reported

List of NAICS Codes and Descriptions:
NAICS Codes: No NAICS Codes Found

Facility Has Received Notices of Violations:
Violations: No Violations Found

Evaluation Action Summary:
Evaluations: No Evaluations Found

FINDS:
Registry ID: 110069652478

Click Here for FRS Facility Detail Report:

Environmental Interest/Information System:
The Resource Conservation and Recovery Act Information System (RCRAInfo) is EPA's comprehensive information system in support of the Resource Conservation and Recovery Act (RCRA) of 1976 and the Hazardous and Solid Waste Amendments (HSWA) of 1984. It tracks many types of information about generators, transporters, treaters, storers, and disposers of hazardous waste.

Click this hyperlink while viewing on your computer to access additional FINDS: detail in the EDR Site Report.

ECHO:
Envid: 1019903227
Registry ID: 110069652478

CON EDISON (Continued) **1019903227**

DFR URL: http://echo.epa.gov/detailed-facility-report?fid=110069652478
Name: CON EDISON
Address: 160 HALSEY ST
City,State,Zip: BROOKLYN, NY 11216

C66 **LOT 47,TAXBLOCK 1860** **NY E DESIGNATION** **S108984286**
SSW **1266 FULTON STREET** **N/A**
< 1/8 **BROOKLYN, NY 11216**
0.069 mi.
363 ft. **Site 24 of 26 in cluster C**

Relative: **Higher**
Actual: **58 ft.**

E DESIGNATION:
Name: LOT 47,TAXBLOCK 1860
Address: 1266 FULTON STREET
City,State,Zip: BROOKLYN, NY 11216
Tax Lot(s): 47
Tax Block: 1860
Borough Code: BK
E-No: E-185
Effective Date: Not reported
Satisfaction Date: Not reported
Ceqr Number: 07DCP070K
Ulurp Number: 070447ZMK
Zoning Map No: 16c 17a

Description: Underground Gasoline Storage Tanks* Testing Protocol.;Window Wall Attenuation & Alternate Ventilation
Lot Remediation Date: Not reported

F67 **CON EDISON SERVICE BOX: 20574** **RCRA NonGen / NLR** **1016677393**
North **175 HANCOCK ST** **FINDS** **NYP004309845**
< 1/8 **BROOKLYN, NY 11216** **ECHO**
0.069 mi. **NY MANIFEST**
364 ft. **Site 6 of 10 in cluster F**

Relative: **Lower**
Actual: **49 ft.**

RCRA Listings:
Date Form Received by Agency: 20130609
Handler Name: Con Edison Service Box: 20574
Handler Address: HANCOCK ST
Handler City,State,Zip: BROOKLYN, NY 11216
EPA ID: NYP004309845
Contact Name: ANTHONY SIGNORE
Contact Address: Not reported
Contact City,State,Zip: Not reported
Contact Telephone: 718-666-4714
Contact Fax: Not reported
Contact Email: Not reported
Contact Title: GENERAL UTILITY WORKER L1-2
EPA Region: 02
Land Type: Private
Federal Waste Generator Description: Not a generator, verified
Non-Notifier: Not reported
Biennial Report Cycle: Not reported
Accessibility: Not reported
Active Site Indicator: Not reported
State District Owner: Ny

CON EDISON SERVICE BOX: 20574 (Continued) **1016677393**

State District:	NYSDEC R2
Mailing Address:	VING PL, RM 828
Mailing City,State,Zip:	NEW YORK, NY 10003
Owner Name:	Not reported
Owner Type:	Not reported
Operator Name:	Not reported
Operator Type:	Not reported
Short-Term Generator Activity:	No
Importer Activity:	No
Mixed Waste Generator:	No
Transporter Activity:	No
Transfer Facility Activity:	No
Recycler Activity with Storage:	No
Small Quantity On-Site Burner Exemption:	No
Smelting Melting and Refining Furnace Exemption:	No
Underground Injection Control:	No
Off-Site Waste Receipt:	No
Universal Waste Indicator:	No
Universal Waste Destination Facility:	No
Federal Universal Waste:	No
Active Site State-Reg Handler:	---
Federal Facility Indicator:	Not reported
Hazardous Secondary Material Indicator:	NN
Sub-Part K Indicator:	Not reported
2018 GPRA Permit Baseline:	Not on the Baseline
2018 GPRA Renewals Baseline:	Not on the Baseline
202 GPRA Corrective Action Baseline:	No
Subject to Corrective Action Universe:	No
Non-TSDFs Where RCRA CA has Been Imposed Universe:	No
Corrective Action Priority Ranking:	No NCAPS ranking
Environmental Control Indicator:	No
Institutional Control Indicator:	No
Human Exposure Controls Indicator:	N/A
Groundwater Controls Indicator:	N/A
Significant Non-Complier Universe:	No
Unaddressed Significant Non-Complier Universe:	No
Addressed Significant Non-Complier Universe:	No
Significant Non-Complier With a Compliance Schedule Universe:	No
Financial Assurance Required:	Not reported
Handler Date of Last Change:	20140402
Recognized Trader-Importer:	No
Recognized Trader-Exporter:	No
Importer of Spent Lead Acid Batteries:	No
Exporter of Spent Lead Acid Batteries:	No
Recycler Activity Without Storage:	Not reported
Manifest Broker:	Not reported
Sub-Part P Indicator:	No

Historic Generators:

Receive Date:	20130509
Handler Name: CON EDISON SERVICE BOX:	20574
Federal Waste Generator Description:	Conditionally Exempt Small Quantity Generator
State District Owner:	Ny
Large Quantity Handler of Universal Waste:	No
Recognized Trader Importer:	No
Recognized Trader Exporter:	No

CON EDISON SERVICE BOX: 20574 (Continued) **1016677393**

Spent Lead Acid Battery Importer: No
Spent Lead Acid Battery Exporter: No
Current Record: No
Non Storage Recycler Activity: Not reported
Electronic Manifest Broker: Not reported

Receive Date: 20130609
Handler Name: CON EDISON SERVICE BOX: 20574
Federal Waste Generator Description: Not a generator, verified
State District Owner: Ny
Large Quantity Handler of Universal Waste: No
Recognized Trader Importer: No
Recognized Trader Exporter: No
Spent Lead Acid Battery Importer: No
Spent Lead Acid Battery Exporter: No
Current Record: Yes
Non Storage Recycler Activity: Not reported
Electronic Manifest Broker: Not reported

List of NAICS Codes and Descriptions:
NAICS Codes: No NAICS Codes Found

Facility Has Received Notices of Violations:
Violations: No Violations Found

Evaluation Action Summary:
Evaluations: No Evaluations Found

FINDS:
Registry ID: 110058873107

Click Here for FRS Facility Detail Report:

Environmental Interest/Information System:
The Resource Conservation and Recovery Act Information System (RCRAInfo) is EPA's comprehensive information system in support of the Resource Conservation and Recovery Act (RCRA) of 1976 and the Hazardous and Solid Waste Amendments (HSWA) of 1984. It tracks many types of information about generators, transporters, treaters, storers, and disposers of hazardous waste.

Click this hyperlink while viewing on your computer to access additional FINDS: detail in the EDR Site Report.

ECHO:
Envid: 1016677393
Registry ID: 110058873107
DFR URL: http://echo.epa.gov/detailed-facility-report?fid=110058873107
Name: CON EDISON SERVICE BOX: 20574
Address: 175 HANCOCK ST
City,State,Zip: BROOKLYN, NY 11216

Manifest Facility Information:
EPA ID: NYP004309845
Country: USA

CON EDISON SERVICE BOX: 20574 (Continued) **1016677393**

Name:	CON EDISON
Address:	175 HANCOCK ST
Address 2:	Not reported
City,State,Zip:	BROOKLYN, NY 11216
Zip 4:	Not reported
Location Address 1:	175 HANCOCK ST
Location Address 2:	Not reported
Location City,State,Zip:	BROOKLYN, NY 11216
Location Zip 4:	Not reported
Facility Status:	Not reported
Total Tanks:	Not reported
Code:	BP

Mailing:

Mailing Name:	CON EDISON
Mailing Contact:	CON EDISON
Mailing Address 1:	4 IRVING PLACE 15TH FLOOR
Mailing Address 2:	Not reported
Mailing City,State,Zip:	NEW YORK, NY 10003
Mailing Zip 4:	Not reported
Mailing Country:	USA
Mailing Phone:	2124603770

Manifest Data:

Document ID:	Not reported
Manifest Status:	Not reported
Trans1 State ID:	NJD003812047
Year:	2018
Trans2 State ID:	Not reported
Generator Ship Date:	05/09/2013
Trans1 Recv Date:	05/09/2013
Trans2 Recv Date:	Not reported
TSD Site Recv Date:	05/14/2013
Part A Recv Date:	Not reported
Part B Recv Date:	Not reported
Generator EPA ID:	NYP004309845
Trans1 EPA ID:	Not reported
Trans2 EPA ID:	Not reported
TSDF ID 1:	NJD991291105
TSDF ID 2:	Not reported
Manifest Tracking Number:	002017998GBF
Import Indicator:	N
Export Indicator:	N
Discr Quantity Indicator:	N
Discr Type Indicator:	N
Discr Residue Indicator:	N
Discr Partial Reject Indicator:	N
Discr Full Reject Indicator:	N
Manifest Ref Number:	Not reported
Alt Facility RCRA ID:	Not reported
Alt Facility Sign Date:	Not reported
MGMT Method Type Code:	H141
Waste Code a:	LEAD
Waste Code b:	Not reported
Waste Code c:	Not reported
Waste Code e:	Not reported
Waste Code f:	Not reported

CON EDISON SERVICE BOX: 20574 (Continued) **1016677393**

Waste Code g:	Not reported
Waste Code 1:	Not reported
Waste Code 2:	Not reported
Waste Code 3:	Not reported
Waste Code 4:	Not reported
Waste Code 5:	Not reported
Waste Code 6:	Not reported
Quantity:	20
Units:	Gallons (liquids only)
Number of Containers:	1
Container Type:	Cargo tanks (tank trucks)
Handling Method:	Treat
Specific Gravity:	1

C68 **CON EDISON** **NY MANIFEST** **S117536206**
South **1288 FULTON ST** **N/A**
< 1/8 **BROOKLYN, NY 11216**
0.069 mi.
364 ft. **Site 25 of 26 in cluster C**

Relative: **Higher**

Actual: **57 ft.**

Manifest Facility Information:

EPA ID:	NYP004686663
Country:	USA
Name:	CON EDISON
Address:	1288 FULTON ST
Address 2:	SB 19859
City,State,Zip:	BROOKLYN, NY 11216
Zip 4:	Not reported
Location Address 1:	1288 FULTON ST
Location Address 2:	SB 19859
Location City,State,Zip:	BROOKLYN, NY 11216
Location Zip 4:	Not reported
Facility Status:	Not reported
Total Tanks:	Not reported
Code:	BP

Mailing:

Mailing Name:	CON EDISON
Mailing Contact:	TOM TEELING
Mailing Address 1:	4 IRVING PL 15TH FL
Mailing Address 2:	Not reported
Mailing City,State,Zip:	NEW YORK, NY 10003
Mailing Zip 4:	Not reported
Mailing Country:	USA
Mailing Phone:	2124603770

Manifest Data:

Document ID:	Not reported
Manifest Status:	Not reported
Trans1 State ID:	NJD003812047
Year:	2018
Trans2 State ID:	Not reported
Generator Ship Date:	10/29/2014
Trans1 Recv Date:	10/29/2014
Trans2 Recv Date:	Not reported
TSD Site Recv Date:	11/03/2014
Part A Recv Date:	Not reported

CON EDISON (Continued) **S117536206**

Part B Recv Date:	Not reported
Generator EPA ID:	NYP004686663
Trans1 EPA ID:	Not reported
Trans2 EPA ID:	Not reported
TSDF ID 1:	NJD991291105
TSDF ID 2:	Not reported
Manifest Tracking Number:	002617374GBF
Import Indicator:	N
Export Indicator:	N
Discr Quantity Indicator:	N
Discr Type Indicator:	N
Discr Residue Indicator:	N
Discr Partial Reject Indicator:	N
Discr Full Reject Indicator:	N
Manifest Ref Number:	Not reported
Alt Facility RCRA ID:	Not reported
Alt Facility Sign Date:	Not reported
MGMT Method Type Code:	H110
Waste Code a:	LEAD
Waste Code b:	Not reported
Waste Code c:	Not reported
Waste Code e:	Not reported
Waste Code f:	Not reported
Waste Code g:	Not reported
Waste Code 1:	Not reported
Waste Code 2:	Not reported
Waste Code 3:	Not reported
Waste Code 4:	Not reported
Waste Code 5:	Not reported
Waste Code 6:	Not reported
Quantity:	40
Units:	Gallons (liquids only)
Number of Containers:	1
Container Type:	Cargo tanks (tank trucks)
Handling Method:	Treat
Specific Gravity:	1

C69 **LOT 1,TAXBLOCK 1861** **NY E DESIGNATION** **S108984146**
South **1288 FULTON STREET** **N/A**
< 1/8 **BROOKLYN, NY**
0.069 mi.
364 ft. **Site 26 of 26 in cluster C**

Relative:
Higher

Actual:
57 ft.

E DESIGNATION:

Name:	LOT 1,TAXBLOCK 1861
Address:	1288 FULTON STREET
City,State,Zip:	BROOKLYN, NY
Tax Lot(s):	1
Tax Block:	1861
Borough Code:	Not reported
E-No:	E-185
Effective Date:	Not reported
Satisfaction Date:	Not reported
Ceqr Number:	07DCP070K
Ulurp Number:	070447ZMK
Zoning Map No:	16c 17a

LOT 1,TAXBLOCK 1861 (Continued) **S108984146**

Description: Underground Gasoline Storage Tanks* Testing Protocol.;Window Wall Attenuation & Alternate Ventilation
Lot Remediation Date: Not reported

F70 **CON EDISON** **RCRA NonGen / NLR** **1018278666**
NNE **181 HANCOCK ST** **FINDS** **NYP004734463**
< 1/8 **BROOKLYN, NY 11216** **ECHO**
0.069 mi.
364 ft. **Site 7 of 10 in cluster F**

Relative: **Lower**
Actual: **49 ft.**

RCRA Listings:

Date Form Received by Agency:	20150220
Handler Name:	Con Edison
Handler Address:	HANCOCK ST
Handler City,State,Zip:	BROOKLYN, NY 11216
EPA ID:	NYP004734463
Contact Name:	THOMAS TEELING
Contact Address:	Not reported
Contact City,State,Zip:	Not reported
Contact Telephone:	212-460-3770
Contact Fax:	Not reported
Contact Email:	Not reported
Contact Title:	Not reported
EPA Region:	02
Land Type:	Private
Federal Waste Generator Description:	Not a generator, verified
Non-Notifier:	Not reported
Biennial Report Cycle:	Not reported
Accessibility:	Not reported
Active Site Indicator:	Not reported
State District Owner:	Ny
State District:	NYSDEC R2
Mailing Address:	IRVING PL, 15TH FL NE
Mailing City,State,Zip:	NEW YORK, NY 10003
Owner Name:	Not reported
Owner Type:	Not reported
Operator Name:	Not reported
Operator Type:	Not reported
Short-Term Generator Activity:	No
Importer Activity:	No
Mixed Waste Generator:	No
Transporter Activity:	No
Transfer Facility Activity:	No
Recycler Activity with Storage:	No
Small Quantity On-Site Burner Exemption:	No
Smelting Melting and Refining Furnace Exemption:	No
Underground Injection Control:	No
Off-Site Waste Receipt:	No
Universal Waste Indicator:	No
Universal Waste Destination Facility:	No
Federal Universal Waste:	No
Active Site State-Reg Handler:	---
Federal Facility Indicator:	Not reported
Hazardous Secondary Material Indicator:	NN
Sub-Part K Indicator:	Not reported
2018 GPRA Permit Baseline:	Not on the Baseline
2018 GPRA Renewals Baseline:	Not on the Baseline
202 GPRA Corrective Action Baseline:	No

CON EDISON (Continued) **1018278666**

Subject to Corrective Action Universe:	No
Non-TSDFs Where RCRA CA has Been Imposed Universe:	No
Corrective Action Priority Ranking:	No NCAPS ranking
Environmental Control Indicator:	No
Institutional Control Indicator:	No
Human Exposure Controls Indicator:	N/A
Groundwater Controls Indicator:	N/A
Significant Non-Complier Universe:	No
Unaddressed Significant Non-Complier Universe:	No
Addressed Significant Non-Complier Universe:	No
Significant Non-Complier With a Compliance Schedule Universe:	No
Financial Assurance Required:	Not reported
Handler Date of Last Change:	20160502
Recognized Trader-Importer:	No
Recognized Trader-Exporter:	No
Importer of Spent Lead Acid Batteries:	No
Exporter of Spent Lead Acid Batteries:	No
Recycler Activity Without Storage:	Not reported
Manifest Broker:	Not reported
Sub-Part P Indicator:	No

Historic Generators:

Receive Date:	20150220
Handler Name: CON EDISON	
Federal Waste Generator Description:	Small Quantity Generator
State District Owner:	Ny
Large Quantity Handler of Universal Waste:	No
Recognized Trader Importer:	No
Recognized Trader Exporter:	No
Spent Lead Acid Battery Importer:	No
Spent Lead Acid Battery Exporter:	No
Current Record:	No
Non Storage Recycler Activity:	Not reported
Electronic Manifest Broker:	Not reported

Receive Date:	20150220
Handler Name: CON EDISON	
Federal Waste Generator Description:	Not a generator, verified
State District Owner:	Ny
Large Quantity Handler of Universal Waste:	No
Recognized Trader Importer:	No
Recognized Trader Exporter:	No
Spent Lead Acid Battery Importer:	No
Spent Lead Acid Battery Exporter:	No
Current Record:	Yes
Non Storage Recycler Activity:	Not reported
Electronic Manifest Broker:	Not reported

List of NAICS Codes and Descriptions:

NAICS Codes:	No NAICS Codes Found

Facility Has Received Notices of Violations:

Violations:	No Violations Found

CON EDISON (Continued) **1018278666**

Evaluation Action Summary:
Evaluations: No Evaluations Found

FINDS:
Registry ID: 110067709536

Click Here for FRS Facility Detail Report:

Environmental Interest/Information System:
The Resource Conservation and Recovery Act Information System (RCRAInfo) is EPA's comprehensive information system in support of the Resource Conservation and Recovery Act (RCRA) of 1976 and the Hazardous and Solid Waste Amendments (HSWA) of 1984. It tracks many types of information about generators, transporters, treaters, storers, and disposers of hazardous waste.

Click this hyperlink while viewing on your computer to access additional FINDS: detail in the EDR Site Report.

ECHO:

Envid:	1018278666
Registry ID:	110067709536
DFR URL:	http://echo.epa.gov/detailed-facility-report?fid=110067709536
Name:	CON EDISON
Address:	181 HANCOCK ST
City,State,Zip:	BROOKLYN, NY 11216

F71 **CON EDISON** **NY MANIFEST** **S117740285**
NNE **181 HANCOCK ST** **N/A**
< 1/8 **BROOKLYN, NY 11216**
0.069 mi.
364 ft. **Site 8 of 10 in cluster F**

Relative:
Lower

Actual:
49 ft.

Manifest Facility Information:

EPA ID:	NYP004734463
Country:	USA
Name:	CON EDISON
Address:	181 HANCOCK ST
Address 2:	Not reported
City,State,Zip:	BROOKLYN, NY 11216
Zip 4:	Not reported
Location Address 1:	FRONT OF 181 HANCOCK ST
Location Address 2:	SB20574
Location City,State,Zip:	BROOKLYN, NY 11201
Location Zip 4:	Not reported
Facility Status:	Not reported
Total Tanks:	Not reported
Code:	BP

Mailing:

Mailing Name:	CON EDISON
Mailing Contact:	CON EDISON
Mailing Address 1:	4 IRVING PL
Mailing Address 2:	15TH FL
Mailing City,State,Zip:	NEW YORK, NY 10003
Mailing Zip 4:	Not reported
Mailing Country:	USA

CON EDISON (Continued) **S117740285**

Mailing Phone: Not reported

Manifest Data:

Document ID:	Not reported
Manifest Status:	Not reported
Trans1 State ID:	NJD003812047
Year:	2018
Trans2 State ID:	Not reported
Generator Ship Date:	02/20/2015
Trans1 Recv Date:	02/20/2015
Trans2 Recv Date:	Not reported
TSD Site Recv Date:	02/27/2015
Part A Recv Date:	Not reported
Part B Recv Date:	Not reported
Generator EPA ID:	NYP004734463
Trans1 EPA ID:	Not reported
Trans2 EPA ID:	Not reported
TSDF ID 1:	NJD991291105
TSDF ID 2:	Not reported
Manifest Tracking Number:	002620895GBF
Import Indicator:	N
Export Indicator:	N
Discr Quantity Indicator:	N
Discr Type Indicator:	N
Discr Residue Indicator:	N
Discr Partial Reject Indicator:	N
Discr Full Reject Indicator:	N
Manifest Ref Number:	Not reported
Alt Facility RCRA ID:	Not reported
Alt Facility Sign Date:	Not reported
MGMT Method Type Code:	H110
Waste Code a:	LEAD
Waste Code b:	Not reported
Waste Code c:	Not reported
Waste Code e:	Not reported
Waste Code f:	Not reported
Waste Code g:	Not reported
Waste Code 1:	Not reported
Waste Code 2:	Not reported
Waste Code 3:	Not reported
Waste Code 4:	Not reported
Waste Code 5:	Not reported
Waste Code 6:	Not reported
Quantity:	40
Units:	Gallons (liquids only)
Number of Containers:	1
Container Type:	Cargo tanks (tank trucks)
Handling Method:	Treat
Specific Gravity:	1

F72 **CON EDISON** **NJ MANIFEST** **S120667524**
NNE **181 HANCOCK ST** **N/A**
< 1/8 **BROOKLYN, NY 11216**
0.069 mi.
364 ft. **Site 9 of 10 in cluster F**

Relative: **Lower**

Actual: **49 ft.**

Facility Info:

EPA ID:	NYP004734463
Name:	CON EDISON
Address:	181 HANCOCK ST
City,State,Zip:	BROOKLYN, NY 11216
County:	Not reported
Mailing Address:	IRVING PL, 15TH FL NE
Mailing City,State,Zip:	NEW YORK, NY 10003
Telephone:	Not reported
Emergency Telephone:	Not reported
Contact:	THOMAS TEELING
Comments:	Not reported
SIC Code:	Not reported
County:	NY047
Municipal:	Not reported
Previous EPAID:	Not reported
Generator Flag:	Not reported
Transporter Flag:	Not reported
TSDF Flag:	Not reported
Name Change:	Not reported
Date Change:	Not reported

Manifest Data:

EPA ID:	NYP004734463
Manifest Number:	002620895GBF
Date Shipped:	2/20/2015
TSDF EPA ID:	NJD991291105
Transporter EPA ID:	NJD003812047
Transporter 2 EPA ID:	Not reported
Transporter 3 EPA ID:	Not reported
Transporter 4 EPA ID:	Not reported
Transporter 5 EPA ID:	Not reported
Transporter 6 EPA ID:	Not reported
Transporter 7 EPA ID:	Not reported
Transporter 8 EPA ID:	Not reported
Transporter 9 EPA ID:	Not reported
Transporter 10 EPA ID:	Not reported
Date Trans1 Transported Waste:	Not reported
Date Trans2 Transported Waste:	Not reported
Date Trans3 Transported Waste:	Not reported
Date Trans4 Transported Waste:	Not reported
Date Trans5 Transported Waste:	Not reported
Date Trans6 Transported Waste:	Not reported
Date Trans7 Transported Waste:	Not reported
Date Trans8 Transported Waste:	Not reported
Date Trans9 Transported Waste:	Not reported
Date Trans10 Transported Waste:	Not reported
Date TSDF Received Waste:	Not reported
TSDF EPA Facility Name:	Not reported
QTY Units:	Not reported
Transporter SEQ ID:	Not reported
Transporter-1 Date:	Not reported
Waste SEQ ID:	Not reported
Waste Type Code 2:	Not reported

CON EDISON (Continued) **S120667524**

Waste Type Code 3:	Not reported
Waste Type Code 4:	Not reported
Waste Type Code 5:	Not reported
Waste Type Code 6:	Not reported
Date Accepted:	Not reported
Manifest Discrepancy Type:	Not reported
Data Entry Number:	Not reported
Was Load Rejected:	Not reported
Reason Load Was Rejected:	Not reported

B73 **157 HALSEY ST** **NY Spills** **S103573840**
ENE **157 HALSEY ST** **N/A**
< 1/8 **BROOKLYN, NY**
0.070 mi.
371 ft. **Site 9 of 9 in cluster B**

Relative: **Lower**
Actual: **49 ft.**

SPILLS:

Name:	157 HALSEY ST
Address:	157 HALSEY ST
City,State,Zip:	BROOKLYN, NY
Spill Number/Closed Date:	9809762 / 2002-03-20
Facility ID:	9809762
Facility Type:	ER
DER Facility ID:	92833
Site ID:	105187
DEC Region:	2
Spill Cause:	Unknown
Spill Class:	B3
SWIS:	2401
Spill Date:	1998-11-03
Investigator:	O'DOWD
Referred To:	Not reported
Reported to Dept:	1998-11-03
CID:	281
Water Affected:	Not reported
Spill Source:	Commercial/Industrial
Spill Notifier:	Local Agency
Cleanup Ceased:	Not reported
Cleanup Meets Std:	False
Last Inspection:	Not reported
Recommended Penalty:	False
UST Trust:	False
Remediation Phase:	0
Date Entered In Computer:	1998-11-03
Spill Record Last Update:	2002-03-20
Spiller Name:	STEVE GIORGIO
Spiller Company:	CANARSIE FUEL
Spiller Address:	2006 FULTON STREET
Spiller Company:	001
Contact Name:	DENISE WILSON
DEC Memo:	ABOVE AGENCY RECEIVED REPORT OF ABOVE MATERIAL BEING SPILLED IN BASEMENT OF ABOVE LOCATION. NYC FIRE DEPT IS BELIEVED TO BE ON SCENE. NYC DEP RESPONDING. CALLER REQUESTING CALL BACK FROM DEC REP. CALLER REQUESTING THAT EUGINA BERNARD @ 718-595-1006
Remarks:	Not reported

157 HALSEY ST (Continued) **S103573840**

All Materials:

Site ID:	105187
Operable Unit ID:	1070844
Operable Unit:	01
Material ID:	553229
Material Code:	0001A
Material Name:	#2 fuel oil
Case No.:	Not reported
Material FA:	Petroleum
Quantity:	40.00
Units:	G
Recovered:	35.00
Resource Affected:	Soil
Oxygenate:	Not reported

E74 **RESIDENCE** **NY Spills** **S105235335**
WNW **65 HALSEY ST** **N/A**
< 1/8 **BROOKLYN, NY**
0.070 mi.
372 ft. **Site 4 of 5 in cluster E**

Relative:
Higher

Actual:
55 ft.

SPILLS:

Name:	RESIDENCE
Address:	65 HALSEY ST
City,State,Zip:	BROOKLYN, NY
Spill Number/Closed Date:	0107043 / 2001-11-20
Facility ID:	0107043
Facility Type:	ER
DER Facility ID:	166386
Site ID:	199940
DEC Region:	2
Spill Cause:	Unknown
Spill Class:	C3
SWIS:	2401
Spill Date:	2001-10-04
Investigator:	JMKRIMGO
Referred To:	Not reported
Reported to Dept:	2001-10-07
CID:	398
Water Affected:	Not reported
Spill Source:	Private Dwelling
Spill Notifier:	Affected Persons
Cleanup Ceased:	Not reported
Cleanup Meets Std:	False
Last Inspection:	Not reported
Recommended Penalty:	False
UST Trust:	False
Remediation Phase:	0
Date Entered In Computer:	2001-10-07
Spill Record Last Update:	2001-11-20
Spiller Name:	Not reported
Spiller Company:	UNKNOWN
Spiller Address:	Not reported
Spiller Company:	001
Contact Name:	JOAN THOMAS
DEC Memo:	FEMALE STATES SPILL OCCURED THRUSDAY AND IS NOW SEEPING INTO HER

RESIDENCE (Continued) **S105235335**

RESIDENCE. CALL BACK REQUESTED.

Remarks: Prior to Sept, 2004 data translation this spill Lead_DEC Field was KRIMGOLD 10/04/2001. 18:30 @ SITE. SPEAK TO MS.THOMAS @ 63 HALSEY ST. TANK OVERFILLED IN THE BASEMENT OF ADJACENT BUILDING AT 65 HALSEY ST. ~50 GAL. SPILLED ON THE BASMENT FLOOR. ALL CONTAINED ON THE CONCRETE FLOOR. THE EMPIRE STATE FUEL CO. IS AN RP. CLEANUP IS IN THE PROGRESS. 10/05/2001. ALL CLEANED UP BY THE RP.

All Materials:

Site ID:	199940
Operable Unit ID:	844123
Operable Unit:	01
Material ID:	531880
Material Code:	0001A
Material Name:	#2 fuel oil
Case No.:	Not reported
Material FA:	Petroleum
Quantity:	.00
Units:	G
Recovered:	.00
Resource Affected:	Soil
Oxygenate:	Not reported

E75 **PVT DWELLING** **NY Spills** **S110044497**
West **3 ARLINGTON PLACE** **N/A**
< 1/8 **BROOKLIN, NY**
0.071 mi.
376 ft. **Site 5 of 5 in cluster E**

Relative: **Higher**

Actual: **56 ft.**

SPILLS:

Name:	PVT DWELLING
Address:	3 ARLINGTON PLACE
City,State,Zip:	BROOKLIN, NY
Spill Number/Closed Date:	0908423 / 2014-11-06
Facility ID:	0908423
Facility Type:	ER
DER Facility ID:	370032
Site ID:	421023
DEC Region:	2
Spill Cause:	Equipment Failure
Spill Class:	C4
SWIS:	2401
Spill Date:	2009-10-27
Investigator:	SXMAHAT
Referred To:	Not reported
Reported to Dept:	2009-10-27
CID:	Not reported
Water Affected:	Not reported
Spill Source:	Private Dwelling
Spill Notifier:	Affected Persons
Cleanup Ceased:	Not reported
Cleanup Meets Std:	False
Last Inspection:	Not reported
Recommended Penalty:	False
UST Trust:	False
Remediation Phase:	0
Date Entered In Computer:	2009-10-27

PVT DWELLING (Continued) **S110044497**

Spill Record Last Update:	2015-10-28
Spiller Name:	Not reported
Spiller Company:	OLLIA ANDERSON
Spiller Address:	Not reported
Spiller Company:	999
Contact Name:	OLLIA ANDERSON
DEC Memo:	repairs are being planned/clean up pending
Remarks:	Sangesland spoke to Mrs. Anderson. She says Petro delivered oil and there was a spill in the basement around the fill pipe. Petro has a repair crew scheduled to replace the fill line on Tuesday Nov 3rd (Election Day). She will not get any more deliveries until the repairs are made. Petro # 718-354-3835 - Sangesland called, but got no answer. 10/27/11 - Austin - Spill Transferred from Ahmed to Rahman - end 5/30/14 - Austin - Spill transferred from Rahman to Mahat for followup - end 11/6/14: Mahat DEC Mahat contacted Ms. Oliia Anderson (Property Owner) inquiring about the repairs. She mentioned that the repair has been performed and there has not been any issue associated with the tank. No further investigation is required by the Department.Hence, the spill case will be closed in the database.

All Materials:

Site ID:	421023
Operable Unit ID:	1176957
Operable Unit:	01
Material ID:	2169668
Material Code:	0001A
Material Name:	#2 fuel oil
Case No.:	Not reported
Material FA:	Petroleum
Quantity:	Not reported
Units:	G
Recovered:	Not reported
Resource Affected:	Soil
Oxygenate:	Not reported

F76 **CON EDISON SERVICE BOX: 29774** **RCRA NonGen / NLR** **1016454144**
NW **492 NOSTRAND AVE** **FINDS** **NYP004311056**
< 1/8 **BROOKLYN, NY 11216** **ECHO**
0.071 mi. **NY MANIFEST**
377 ft. **Site 10 of 10 in cluster F**

Relative: **Lower**
Actual: **49 ft.**

RCRA Listings:

Date Form Received by Agency:	20130610
Handler Name:	Con Edison Service Box: 29774
Handler Address:	NOSTRAND AVE
Handler City,State,Zip:	BROOKLYN, NY 11216
EPA ID:	NYP004311056
Contact Name:	THOMAS TEELING
Contact Address:	Not reported
Contact City,State,Zip:	Not reported
Contact Telephone:	212-460-3770
Contact Fax:	Not reported
Contact Email:	Not reported
Contact Title:	SENIOR SCIENTIST
EPA Region:	02
Land Type:	Private
Federal Waste Generator Description:	Not a generator, verified

CON EDISON SERVICE BOX: 29774 (Continued) **1016454144**

Non-Notifier:	Not reported
Biennial Report Cycle:	Not reported
Accessibility:	Not reported
Active Site Indicator:	Not reported
State District Owner:	Ny
State District:	NYSDEC R2
Mailing Address:	VING PL, 15TH FL NE
Mailing City,State,Zip:	NEW YORK, NY 10003
Owner Name:	Not reported
Owner Type:	Not reported
Operator Name:	Not reported
Operator Type:	Not reported
Short-Term Generator Activity:	No
Importer Activity:	No
Mixed Waste Generator:	No
Transporter Activity:	No
Transfer Facility Activity:	No
Recycler Activity with Storage:	No
Small Quantity On-Site Burner Exemption:	No
Smelting Melting and Refining Furnace Exemption:	No
Underground Injection Control:	No
Off-Site Waste Receipt:	No
Universal Waste Indicator:	No
Universal Waste Destination Facility:	No
Federal Universal Waste:	No
Active Site State-Reg Handler:	---
Federal Facility Indicator:	Not reported
Hazardous Secondary Material Indicator:	NN
Sub-Part K Indicator:	Not reported
2018 GPRA Permit Baseline:	Not on the Baseline
2018 GPRA Renewals Baseline:	Not on the Baseline
202 GPRA Corrective Action Baseline:	No
Subject to Corrective Action Universe:	No
Non-TSDFs Where RCRA CA has Been Imposed Universe:	No
Corrective Action Priority Ranking:	No NCAPS ranking
Environmental Control Indicator:	No
Institutional Control Indicator:	No
Human Exposure Controls Indicator:	N/A
Groundwater Controls Indicator:	N/A
Significant Non-Complier Universe:	No
Unaddressed Significant Non-Complier Universe:	No
Addressed Significant Non-Complier Universe:	No
Significant Non-Complier With a Compliance Schedule Universe:	No
Financial Assurance Required:	Not reported
Handler Date of Last Change:	20131227
Recognized Trader-Importer:	No
Recognized Trader-Exporter:	No
Importer of Spent Lead Acid Batteries:	No
Exporter of Spent Lead Acid Batteries:	No
Recycler Activity Without Storage:	Not reported
Manifest Broker:	Not reported
Sub-Part P Indicator:	No

Historic Generators:

Receive Date:	20130510
Handler Name:	CON EDISON SERVICE BOX: 29774

CON EDISON SERVICE BOX: 29774 (Continued) **1016454144**

Federal Waste Generator Description:	Conditionally Exempt Small Quantity Generator
State District Owner:	Ny
Large Quantity Handler of Universal Waste:	No
Recognized Trader Importer:	No
Recognized Trader Exporter:	No
Spent Lead Acid Battery Importer:	No
Spent Lead Acid Battery Exporter:	No
Current Record:	No
Non Storage Recycler Activity:	Not reported
Electronic Manifest Broker:	Not reported

Receive Date:	20130610
Handler Name: CON EDISON SERVICE BOX:	29774
Federal Waste Generator Description:	Not a generator, verified
State District Owner:	Ny
Large Quantity Handler of Universal Waste:	No
Recognized Trader Importer:	No
Recognized Trader Exporter:	No
Spent Lead Acid Battery Importer:	No
Spent Lead Acid Battery Exporter:	No
Current Record:	Yes
Non Storage Recycler Activity:	Not reported
Electronic Manifest Broker:	Not reported

List of NAICS Codes and Descriptions:
NAICS Codes: No NAICS Codes Found

Facility Has Received Notices of Violations:
Violations: No Violations Found

Evaluation Action Summary:
Evaluations: No Evaluations Found

FINDS:
Registry ID: 110056509363

Click Here for FRS Facility Detail Report:

Environmental Interest/Information System:
The Resource Conservation and Recovery Act Information System (RCRAInfo) is EPA's comprehensive information system in support of the Resource Conservation and Recovery Act (RCRA) of 1976 and the Hazardous and Solid Waste Amendments (HSWA) of 1984. It tracks many types of information about generators, transporters, treaters, storers, and disposers of hazardous waste.

Click this hyperlink while viewing on your computer to access additional FINDS: detail in the EDR Site Report.

ECHO:

Envid:	1016454144
Registry ID:	110056509363
DFR URL:	http://echo.epa.gov/detailed-facility-report?fid=110056509363
Name:	CON EDISON SERVICE BOX: 29774
Address:	492 NOSTRAND AVE

CON EDISON SERVICE BOX: 29774 (Continued) **1016454144**

City,State,Zip: BROOKLYN, NY 11216

Manifest Facility Information:
- EPA ID: NYP004311056
- Country: USA
- Name: CON EDISON
- Address: 492 NOSTRAND AVE
- Address 2: Not reported
- City,State,Zip: BROOKLYN, NY 11216
- Zip 4: Not reported
- Location Address 1: 492 NOSTRAND AVE
- Location Address 2: Not reported
- Location City,State,Zip: BROOKLYN, NY 11216
- Location Zip 4: Not reported
- Facility Status: Not reported
- Total Tanks: Not reported
- Code: BP

Mailing:
- Mailing Name: CON EDISON
- Mailing Contact: CON EDISON
- Mailing Address 1: 4 IRVING PLACE 15TH FLOOR
- Mailing Address 2: Not reported
- Mailing City,State,Zip: NEW YORK, NY 10003
- Mailing Zip 4: Not reported
- Mailing Country: USA
- Mailing Phone: 2124603770

Manifest Data:
- Document ID: Not reported
- Manifest Status: Not reported
- Trans1 State ID: NJD003812047
- Year: 2018
- Trans2 State ID: Not reported
- Generator Ship Date: 05/10/2013
- Trans1 Recv Date: 05/10/2013
- Trans2 Recv Date: Not reported
- TSD Site Recv Date: 05/13/2013
- Part A Recv Date: Not reported
- Part B Recv Date: Not reported
- Generator EPA ID: NYP004311056
- Trans1 EPA ID: Not reported
- Trans2 EPA ID: Not reported
- TSDF ID 1: NJD991291105
- TSDF ID 2: Not reported
- Manifest Tracking Number: 002018040GBF
- Import Indicator: N
- Export Indicator: N
- Discr Quantity Indicator: N
- Discr Type Indicator: N
- Discr Residue Indicator: N
- Discr Partial Reject Indicator: N
- Discr Full Reject Indicator: N
- Manifest Ref Number: Not reported
- Alt Facility RCRA ID: Not reported
- Alt Facility Sign Date: Not reported
- MGMT Method Type Code: H141

CON EDISON SERVICE BOX: 29774 (Continued) **1016454144**

Waste Code a:	LEAD
Waste Code b:	Not reported
Waste Code c:	Not reported
Waste Code e:	Not reported
Waste Code f:	Not reported
Waste Code g:	Not reported
Waste Code 1:	Not reported
Waste Code 2:	Not reported
Waste Code 3:	Not reported
Waste Code 4:	Not reported
Waste Code 5:	Not reported
Waste Code 6:	Not reported
Quantity:	150
Units:	Gallons (liquids only)
Number of Containers:	1
Container Type:	Cargo tanks (tank trucks)
Handling Method:	Treat
Specific Gravity:	1

I77 **CON EDISON SERVICE BOX: 19851** **RCRA NonGen / NLR** **1016454077**
SW **1263 FULTON ST SB19851** **FINDS** **NYP004308912**
< 1/8 **BROOKLYN, NY 11216** **ECHO**
0.072 mi. **NY MANIFEST**
378 ft. **Site 1 of 10 in cluster I**

Relative: **Higher**
Actual: **58 ft.**

RCRA Listings:

Date Form Received by Agency:	20130608
Handler Name:	Con Edison Service Box: 19851
Handler Address:	FULTON ST SB19851
Handler City,State,Zip:	BROOKLYN, NY 11216
EPA ID:	NYP004308912
Contact Name:	THOMAS TEELING
Contact Address:	Not reported
Contact City,State,Zip:	Not reported
Contact Telephone:	212-460-3770
Contact Fax:	Not reported
Contact Email:	Not reported
Contact Title:	SENIOR SCIENTIST
EPA Region:	02
Land Type:	Private
Federal Waste Generator Description:	Not a generator, verified
Non-Notifier:	Not reported
Biennial Report Cycle:	Not reported
Accessibility:	Not reported
Active Site Indicator:	Not reported
State District Owner:	Ny
State District:	NYSDEC R2
Mailing Address:	VING PL, 15TH FL NE
Mailing City,State,Zip:	NEW YORK, NY 10003
Owner Name:	Not reported
Owner Type:	Not reported
Operator Name:	Not reported
Operator Type:	Not reported
Short-Term Generator Activity:	No
Importer Activity:	No
Mixed Waste Generator:	No
Transporter Activity:	No

CON EDISON SERVICE BOX: 19851 (Continued) **1016454077**

Transfer Facility Activity:	No
Recycler Activity with Storage:	No
Small Quantity On-Site Burner Exemption:	No
Smelting Melting and Refining Furnace Exemption:	No
Underground Injection Control:	No
Off-Site Waste Receipt:	No
Universal Waste Indicator:	No
Universal Waste Destination Facility:	No
Federal Universal Waste:	No
Active Site State-Reg Handler:	---
Federal Facility Indicator:	Not reported
Hazardous Secondary Material Indicator:	NN
Sub-Part K Indicator:	Not reported
2018 GPRA Permit Baseline:	Not on the Baseline
2018 GPRA Renewals Baseline:	Not on the Baseline
202 GPRA Corrective Action Baseline:	No
Subject to Corrective Action Universe:	No
Non-TSDFs Where RCRA CA has Been Imposed Universe:	No
Corrective Action Priority Ranking:	No NCAPS ranking
Environmental Control Indicator:	No
Institutional Control Indicator:	No
Human Exposure Controls Indicator:	N/A
Groundwater Controls Indicator:	N/A
Significant Non-Complier Universe:	No
Unaddressed Significant Non-Complier Universe:	No
Addressed Significant Non-Complier Universe:	No
Significant Non-Complier With a Compliance Schedule Universe:	No
Financial Assurance Required:	Not reported
Handler Date of Last Change:	20131227
Recognized Trader-Importer:	No
Recognized Trader-Exporter:	No
Importer of Spent Lead Acid Batteries:	No
Exporter of Spent Lead Acid Batteries:	No
Recycler Activity Without Storage:	Not reported
Manifest Broker:	Not reported
Sub-Part P Indicator:	No

Historic Generators:

Receive Date:	20130508
Handler Name: CON EDISON SERVICE BOX:	19851
Federal Waste Generator Description:	Conditionally Exempt Small Quantity Generator
State District Owner:	Ny
Large Quantity Handler of Universal Waste:	No
Recognized Trader Importer:	No
Recognized Trader Exporter:	No
Spent Lead Acid Battery Importer:	No
Spent Lead Acid Battery Exporter:	No
Current Record:	No
Non Storage Recycler Activity:	Not reported
Electronic Manifest Broker:	Not reported

Receive Date:	20130608
Handler Name: CON EDISON SERVICE BOX:	19851
Federal Waste Generator Description:	Not a generator, verified
State District Owner:	Ny
Large Quantity Handler of Universal Waste:	No

CON EDISON SERVICE BOX: 19851 (Continued) **1016454077**

Recognized Trader Importer:	No
Recognized Trader Exporter:	No
Spent Lead Acid Battery Importer:	No
Spent Lead Acid Battery Exporter:	No
Current Record:	Yes
Non Storage Recycler Activity:	Not reported
Electronic Manifest Broker:	Not reported

List of NAICS Codes and Descriptions:
NAICS Codes: No NAICS Codes Found

Facility Has Received Notices of Violations:
Violations: No Violations Found

Evaluation Action Summary:
Evaluations: No Evaluations Found

FINDS:
Registry ID: 110056507926

Click Here for FRS Facility Detail Report:

Environmental Interest/Information System:
The Resource Conservation and Recovery Act Information System (RCRAInfo) is EPA's comprehensive information system in support of the Resource Conservation and Recovery Act (RCRA) of 1976 and the Hazardous and Solid Waste Amendments (HSWA) of 1984. It tracks many types of information about generators, transporters, treaters, storers, and disposers of hazardous waste.

Click this hyperlink while viewing on your computer to access additional FINDS: detail in the EDR Site Report.

ECHO:

Envid:	1016454077
Registry ID:	110056507926
DFR URL:	http://echo.epa.gov/detailed-facility-report?fid=110056507926
Name:	CON EDISON SERVICE BOX: 19851
Address:	1263 FULTON ST SB19851
City,State,Zip:	BROOKLYN, NY 11216

Manifest Facility Information:

EPA ID:	NYP004308912
Country:	USA
Name:	CON EDISON
Address:	1263 FULTON ST SB19851
Address 2:	Not reported
City,State,Zip:	BROOKLYN, NY 11216
Zip 4:	Not reported
Location Address 1:	FO 1263 FULTON ST AND ARLINGTON PL
Location Address 2:	Not reported
Location City,State,Zip:	BROOKLYN, NY 11216
Location Zip 4:	Not reported
Facility Status:	Not reported
Total Tanks:	Not reported

CON EDISON SERVICE BOX: 19851 (Continued) **1016454077**

Code: BP

Mailing:
Mailing Name: CON EDISON
Mailing Contact: CON EDISON
Mailing Address 1: 4 IRVING PLACE 15TH FLOOR
Mailing Address 2: Not reported
Mailing City,State,Zip: NEW YORK, NY 10003
Mailing Zip 4: Not reported
Mailing Country: USA
Mailing Phone: 2124603770

Manifest Data:
Document ID: Not reported
Manifest Status: Not reported
Trans1 State ID: NJD003812047
Year: 2018
Trans2 State ID: Not reported
Generator Ship Date: 05/08/2013
Trans1 Recv Date: 05/08/2013
Trans2 Recv Date: Not reported
TSD Site Recv Date: 05/09/2013
Part A Recv Date: Not reported
Part B Recv Date: Not reported
Generator EPA ID: NYP004308912
Trans1 EPA ID: Not reported
Trans2 EPA ID: Not reported
TSDF ID 1: NJD991291105
TSDF ID 2: Not reported
Manifest Tracking Number: 002017059GBF
Import Indicator: N
Export Indicator: N
Discr Quantity Indicator: N
Discr Type Indicator: N
Discr Residue Indicator: N
Discr Partial Reject Indicator: N
Discr Full Reject Indicator: N
Manifest Ref Number: Not reported
Alt Facility RCRA ID: Not reported
Alt Facility Sign Date: Not reported
MGMT Method Type Code: H141
Waste Code a: LEAD
Waste Code b: Not reported
Waste Code c: Not reported
Waste Code e: Not reported
Waste Code f: Not reported
Waste Code g: Not reported
Waste Code 1: Not reported
Waste Code 2: Not reported
Waste Code 3: Not reported
Waste Code 4: Not reported
Waste Code 5: Not reported
Waste Code 6: Not reported
Quantity: 200
Units: Gallons (liquids only)
Number of Containers: 1
Container Type: Cargo tanks (tank trucks)

CON EDISON SERVICE BOX: 19851 (Continued) **1016454077**

Handling Method: Treat
Specific Gravity: 1

J78 **RAY BIGGS RESIDENCE** **NY Spills** **S102147751**
NNE **189 HANCOCK ST** **N/A**
< 1/8 **BROOKLYN, NY**
0.072 mi.
379 ft. **Site 1 of 3 in cluster J**

Relative: **Lower**
Actual: **49 ft.**

SPILLS:

Name:	RAY BIGGS RESIDENCE
Address:	189 HANCOCK ST
City,State,Zip:	BROOKLYN, NY
Spill Number/Closed Date:	9313437 / 1996-11-22
Facility ID:	9313437
Facility Type:	ER
DER Facility ID:	114950
Site ID:	133763
DEC Region:	2
Spill Cause:	Unknown
Spill Class:	B3
SWIS:	2401
Spill Date:	1994-02-07
Investigator:	MCTIBBE
Referred To:	Not reported
Reported to Dept:	1994-02-15
CID:	Not reported
Water Affected:	Not reported
Spill Source:	Institutional, Educational, Gov., Other
Spill Notifier:	Other
Cleanup Ceased:	Not reported
Cleanup Meets Std:	False
Last Inspection:	Not reported
Recommended Penalty:	False
UST Trust:	False
Remediation Phase:	0
Date Entered In Computer:	1994-02-16
Spill Record Last Update:	2004-07-20
Spiller Name:	Not reported
Spiller Company:	UNK
Spiller Address:	Not reported
Spiller Company:	999
Contact Name:	Not reported
DEC Memo:	CONTAINED WITH SPEEDY DRY - BAGGED. NYC DEP ON SITE ALREADY & FD ALSO. FD PUMPED INTO DRUMS - HE SPOKE TO S. CAMMISA - WASN'T REPORTED. SPOKE TO PAUL NAPOLITANO, HE SAID THAT FD PUMP THE SPILLED OIL I
Remarks:	Prior to Sept, 2004 data translation this spill Lead_DEC Field was M TIBBE Branch services (Napolitano) has applied speedi dri to pick up most of the oil. Will drum the speedi dri. He also said that the oil leaked from next door neighbor. Branch Services was hired by Biggs insurance co.

All Materials:

Site ID:	133763
Operable Unit ID:	991888

RAY BIGGS RESIDENCE (Continued) **S102147751**

Operable Unit:	01
Material ID:	388819
Material Code:	0001A
Material Name:	#2 fuel oil
Case No.:	Not reported
Material FA:	Petroleum
Quantity:	100.00
Units:	G
Recovered:	.00
Resource Affected:	Soil
Oxygenate:	Not reported

D79 **LOT 5,TAXBLOCK 1861** **NY E DESIGNATION** **S109318170**
South **1290 FULTON STREET** **N/A**
< 1/8 **BROOKLYN, NY**
0.072 mi.
381 ft. **Site 3 of 5 in cluster D**

Relative: E DESIGNATION:
Higher

Name:	LOT 5,TAXBLOCK 1861
Address:	1290 FULTON STREET
City,State,Zip:	BROOKLYN, NY
Tax Lot(s):	5
Tax Block:	1861
Borough Code:	Not reported
E-No:	E-185
Effective Date:	Not reported
Satisfaction Date:	Not reported
Ceqr Number:	07DCP070K
Ulurp Number:	070447ZMK
Zoning Map No:	16c 17a
Description:	Underground Gasoline Storage Tanks* Testing Protocol.;Window Wall Attenuation & Alternate Ventilation
Lot Remediation Date:	Not reported

Actual:
57 ft.

D80 **LOT 9,TAXBLOCK 1861** **NY E DESIGNATION** **S108984357**
South **1298 FULTON STREET** **N/A**
< 1/8 **BROOKLYN, NY**
0.074 mi.
393 ft. **Site 4 of 5 in cluster D**

Relative: E DESIGNATION:
Higher

Name:	LOT 9,TAXBLOCK 1861
Address:	1298 FULTON STREET
City,State,Zip:	BROOKLYN, NY
Tax Lot(s):	9
Tax Block:	1861
Borough Code:	Not reported
E-No:	E-185
Effective Date:	Not reported
Satisfaction Date:	Not reported
Ceqr Number:	07DCP070K
Ulurp Number:	070447ZMK
Zoning Map No:	16c 17a

Actual:
57 ft.

LOT 9,TAXBLOCK 1861 (Continued) **S108984357**

Description: Underground Gasoline Storage Tanks* Testing Protocol.;Window Wall Attenuation & Alternate Ventilation
Lot Remediation Date: Not reported

G81 **IN THE CONTAINER** **NY Spills** **S121098952**
SE **1341 FULTON STREET** **N/A**
< 1/8 **BROOKLYN, NY**
0.075 mi.
397 ft. **Site 2 of 21 in cluster G**

Relative: **Higher**
Actual: **56 ft.**

SPILLS:
Name: IN THE CONTAINER
Address: 1341 FULTON STREET
City,State,Zip: BROOKLYN, NY
Spill Number/Closed Date: 1701676 / 2017-05-22
Facility ID: 1701676
Facility Type: ER
DER Facility ID: 502388
Site ID: 548762
DEC Region: 2
Spill Cause: Deliberate
Spill Class: Not reported
SWIS: 2401
Spill Date: 2017-05-20
Investigator: HRPATEL
Referred To: Not reported
Reported to Dept: 2017-05-20
CID: Not reported
Water Affected: Not reported
Spill Source: Commercial/Industrial
Spill Notifier: Other
Cleanup Ceased: Not reported
Cleanup Meets Std: False
Last Inspection: Not reported
Recommended Penalty: False
UST Trust: False
Remediation Phase: 0
Date Entered In Computer: 2017-05-20
Spill Record Last Update: 2017-05-22
Spiller Name: Not reported
Spiller Company: UNKNOWN
Spiller Address: Not reported
Spiller Company: 999
Contact Name: CAPTAIN KIESLING
DEC Memo: Contained to the gas tank. Transferred into a 15 gallon drum. Drum is left on the premises. Clean up in progress.
Remarks: 05/20/17-Hiralkumar Patel. tried caller's number provided on spill report, but it is non-working number. 05/22/17-Hiralkumar Patel. 10:42 AM:- spoke with Mei Tong at CRJ Pharmacy located at the site. Ms. Tong found a gasoline container on sidewalk and reported it to 911. NYPD and FDNY responded and removed the container. spill has been cleaned up. case closed.

All Materials:
Site ID: 548762
Operable Unit ID: 1296878
Operable Unit: 01

IN THE CONTAINER (Continued) **S121098952**

Material ID:	2302991
Material Code:	0066A
Material Name:	unknown petroleum
Case No.:	Not reported
Material FA:	Petroleum
Quantity:	3.00
Units:	G
Recovered:	Not reported
Resource Affected:	Not reported
Oxygenate:	Not reported

H82 **HORSEFORD RESIDENCE** **NY Spills** **S110139551**
ENE **164 HALSEY ST** **N/A**
< 1/8 **BROOKLYN, NY**
0.075 mi.
398 ft. **Site 4 of 9 in cluster H**

Relative: **Lower**

Actual: **49 ft.**

SPILLS:

Name:	HORSEFORD RESIDENCE
Address:	164 HALSEY ST
City,State,Zip:	BROOKLYN, NY
Spill Number/Closed Date:	0911029 / 2010-01-13
Facility ID:	0911029
Facility Type:	ER
DER Facility ID:	372742
Site ID:	423805
DEC Region:	2
Spill Cause:	Equipment Failure
Spill Class:	Not reported
SWIS:	2401
Spill Date:	2010-01-12
Investigator:	jbvought
Referred To:	Not reported
Reported to Dept:	2010-01-12
CID:	Not reported
Water Affected:	Not reported
Spill Source:	Private Dwelling
Spill Notifier:	Other
Cleanup Ceased:	Not reported
Cleanup Meets Std:	False
Last Inspection:	Not reported
Recommended Penalty:	False
UST Trust:	False
Remediation Phase:	0
Date Entered In Computer:	2010-01-12
Spill Record Last Update:	2010-01-13
Spiller Name:	DENISE HORSFORD
Spiller Company:	DENISE HORSFORD
Spiller Address:	164 HALSEY ST
Spiller Company:	999
Contact Name:	DENISE HORSFORD
DEC Memo:	Caller reporting a leak of an unknown amount of #2 fuel oil to basement floor. Clean up pending. *** EDIT-2105-1/12/10 CALL FROM CLAUDIA UMANA OF PETRO CO.- ADDRESS AND HOMEOWNER CONTACT CHANGED DUE TO WRONG INFORMATION AT TIME OF REPORT***
Remarks:	01/13/10-Vought-Primary off-hours responder. Called and spoke to

HORSEFORD RESIDENCE (Continued) **S110139551**

Denise Horseford (718-789-8842) and oil was found seeping out of formerly abandoned supply line from old gas heater. Spill was approximately 2' in length on concrete and was cleaned using absorbent material. Horseford indicated that there were no petroleum vapors in residence. Vought spoke to Petro serviceman on-scene who noted that entire supply line ran above concrete and no sewers or drains were affected and as such no subsurface investigation is required. Spill closed by Vought.

All Materials:

Site ID:	423805
Operable Unit ID:	1179612
Operable Unit:	01
Material ID:	2173381
Material Code:	0001A
Material Name:	#2 fuel oil
Case No.:	Not reported
Material FA:	Petroleum
Quantity:	Not reported
Units:	G
Recovered:	Not reported
Resource Affected:	Not reported
Oxygenate:	Not reported

I83 **LOT 40,TAXBLOCK 1860** **NY E DESIGNATION** **S108984267**
SW **1250 FULTON STREET** **N/A**
< 1/8 **BROOKLYN, NY 11216**
0.076 mi.
399 ft. **Site 2 of 10 in cluster I**

Relative: **Higher**

Actual: **58 ft.**

E DESIGNATION:

Name:	LOT 40,TAXBLOCK 1860
Address:	1250 FULTON STREET
City,State,Zip:	BROOKLYN, NY 11216
Tax Lot(s):	40
Tax Block:	1860
Borough Code:	BK
E-No:	E-185
Effective Date:	Not reported
Satisfaction Date:	Not reported
Ceqr Number:	07DCP070K
Ulurp Number:	070447ZMK
Zoning Map No:	16c 17a
Description:	Underground Gasoline Storage Tanks* Testing Protocol.;Window Wall Attenuation & Alternate Ventilation
Lot Remediation Date:	Not reported

I84 **2 MACON STREET ASSOCIATES, LP** **NY AST** **A100410710**
WSW **2 MACON STREET** **N/A**
< 1/8 **BROOKLYN, NY 11216**
0.076 mi.
401 ft. **Site 3 of 10 in cluster I**

Relative:
Higher

Actual:
58 ft.

AST:

Name:	2 MACON STREET ASSOCIATES, LP
Address:	2 MACON STREET
City,State,Zip:	BROOKLYN, NY 11216
Region:	STATE
DEC Region:	2
Site Status:	Unregistered
Facility Id:	2-612435
Program Type:	PBS
UTM X:	588659.15627
UTM Y:	4503855.35644
Expiration Date:	N/A
Site Type:	Apartment Building/Office Building

Affiliation Records:

Site Id:	509697
Affiliation Type:	Facility Owner
Company Name:	2 MACON STREET ASSOCIATES, LP
Contact Type:	PARTNER
Contact Name:	DANIEL REIFER
Address1:	26 COURT ST., SUITE 2304
Address2:	Not reported
City:	BROOKLYN
State:	NY
Zip Code:	11242
Country Code:	001
Phone:	(718) 625-7799
EMail:	Not reported
Fax Number:	Not reported
Modified By:	CGFREEDM
Date Last Modified:	2015-06-26

Site Id:	509697
Affiliation Type:	Mail Contact
Company Name:	2 MACON STREET ASSOCIATES, LP
Contact Type:	Not reported
Contact Name:	DANIEL REIFER
Address1:	26 COURT STREET
Address2:	SUITE 2304
City:	BROOKLYN
State:	NY
Zip Code:	11242
Country Code:	001
Phone:	(718) 625-7799
EMail:	Not reported
Fax Number:	Not reported
Modified By:	CGFREEDM
Date Last Modified:	2015-06-26

Site Id:	509697
Affiliation Type:	Facility Operator
Company Name:	2 MACON STREET ASSOCIATES, LP
Contact Type:	Not reported
Contact Name:	BENEDICT CIOFFY

2 MACON STREET ASSOCIATES, LP (Continued) **A100410710**

Address1:	Not reported
Address2:	Not reported
City:	Not reported
State:	NN
Zip Code:	Not reported
Country Code:	001
Phone:	(917) 250-8329
EMail:	Not reported
Fax Number:	Not reported
Modified By:	CGFREEDM
Date Last Modified:	2015-06-26

Site Id:	509697
Affiliation Type:	Emergency Contact
Company Name:	2 MACON STREET ASSOCIATES, LP
Contact Type:	Not reported
Contact Name:	DANIEL REIFER
Address1:	Not reported
Address2:	Not reported
City:	Not reported
State:	NN
Zip Code:	Not reported
Country Code:	001
Phone:	(718) 625-7799
EMail:	Not reported
Fax Number:	Not reported
Modified By:	CGFREEDM
Date Last Modified:	2015-06-26

Tank Info:

Tank Number:	001
Tank Id:	255875

Equipment Records:

E00 - Piping Secondary Containment - None
G03 - Tank Secondary Containment - Vault (w/o access)
H00 - Tank Leak Detection - None
L09 - Piping Leak Detection - Exempt Suction Piping
A00 - Tank Internal Protection - None
B01 - Tank External Protection - Painted/Asphalt Coating
D01 - Pipe Type - Steel/Carbon Steel/Iron
F01 - Pipe External Protection - Painted/Asphalt Coating
K00 - Spill Prevention - None
C01 - Pipe Location - Aboveground
I04 - Overfill - Product Level Gauge (A/G)
J02 - Dispenser - Suction Dispenser

Tank Location:	Aboveground - on saddles, legs, racks, etc.... Tank bottom is elevated above grade or tank pad, allowing visual inspection.
Tank Type:	Steel/Carbon Steel/Iron
Tank Status:	Unregistered
Pipe Model:	Not reported
Install Date:	01/31/1992
Capacity Gallons:	2000
Tightness Test Method:	NN
Date Test:	Not reported
Next Test Date:	Not reported

2 MACON STREET ASSOCIATES, LP (Continued) **A100410710**

Date Tank Closed:	Not reported
Register:	True
Modified By:	MJGRIFFI
Last Modified:	05/09/2022
Material Name:	#2 fuel oil (on-site consumption)

D85 **CON EDISON** **NY MANIFEST** **S117067638**
SSE **1302 FULTON ST** **N/A**
< 1/8 **BROOKLYN, NY 11216**
0.077 mi.
404 ft. **Site 5 of 5 in cluster D**

Relative:
Higher

Actual:
58 ft.

Manifest Facility Information:

EPA ID:	NYP004678140
Country:	USA
Name:	CON EDISON
Address:	1302 FULTON ST
Address 2:	SB71755
City,State,Zip:	BROOKLYN, NY 11201
Zip 4:	Not reported
Location Address 1:	1302 FULTON ST
Location Address 2:	SB71755
Location City,State,Zip:	BROOKLYN, NY 11201
Location Zip 4:	Not reported
Facility Status:	Not reported
Total Tanks:	Not reported
Code:	BP

Mailing:

Mailing Name:	CON EDISON
Mailing Contact:	CON EDISON
Mailing Address 1:	4 IRVING PL
Mailing Address 2:	15TH FL
Mailing City,State,Zip:	NEW YORK, NY 10003
Mailing Zip 4:	Not reported
Mailing Country:	USA
Mailing Phone:	Not reported

Manifest Data:

Document ID:	Not reported
Manifest Status:	Not reported
Trans1 State ID:	NJD003812047
Year:	2018
Trans2 State ID:	Not reported
Generator Ship Date:	10/15/2014
Trans1 Recv Date:	10/15/2014
Trans2 Recv Date:	Not reported
TSD Site Recv Date:	10/21/2014
Part A Recv Date:	Not reported
Part B Recv Date:	Not reported
Generator EPA ID:	NYP004678140
Trans1 EPA ID:	Not reported
Trans2 EPA ID:	Not reported
TSDF ID 1:	NJD991291105
TSDF ID 2:	Not reported
Manifest Tracking Number:	002617795GBF
Import Indicator:	N
Export Indicator:	N

CON EDISON (Continued) **S117067638**

Discr Quantity Indicator:	N
Discr Type Indicator:	N
Discr Residue Indicator:	N
Discr Partial Reject Indicator:	N
Discr Full Reject Indicator:	N
Manifest Ref Number:	Not reported
Alt Facility RCRA ID:	Not reported
Alt Facility Sign Date:	Not reported
MGMT Method Type Code:	H110
Waste Code a:	LEAD
Waste Code b:	Not reported
Waste Code c:	Not reported
Waste Code e:	Not reported
Waste Code f:	Not reported
Waste Code g:	Not reported
Waste Code 1:	Not reported
Waste Code 2:	Not reported
Waste Code 3:	Not reported
Waste Code 4:	Not reported
Waste Code 5:	Not reported
Waste Code 6:	Not reported
Quantity:	100
Units:	Gallons (liquids only)
Number of Containers:	1
Container Type:	Cargo tanks (tank trucks)
Handling Method:	Treat
Specific Gravity:	1

EPA ID:	NYP004686598
Country:	USA
Name:	CON EDISON
Address:	1302 FULTON ST
Address 2:	SB 71755
City,State,Zip:	BROOKLYN, NY 11216
Zip 4:	Not reported
Location Address 1:	1302 FULTON ST
Location Address 2:	SB 71755
Location City,State,Zip:	BROOKLYN, NY 11216
Location Zip 4:	Not reported
Facility Status:	Not reported
Total Tanks:	Not reported
Code:	BP

Mailing:

Mailing Name:	CON EDISON
Mailing Contact:	TOM TEELING
Mailing Address 1:	4 IRVING PL 15TH FL
Mailing Address 2:	Not reported
Mailing City,State,Zip:	NEW YORK, NY 10003
Mailing Zip 4:	Not reported
Mailing Country:	USA
Mailing Phone:	2124603770

Manifest Data:

Document ID:	Not reported
Manifest Status:	Not reported

CON EDISON (Continued) **S117067638**

Trans1 State ID:	NJD003812047
Year:	2018
Trans2 State ID:	Not reported
Generator Ship Date:	10/29/2014
Trans1 Recv Date:	10/29/2014
Trans2 Recv Date:	Not reported
TSD Site Recv Date:	11/03/2014
Part A Recv Date:	Not reported
Part B Recv Date:	Not reported
Generator EPA ID:	NYP004686598
Trans1 EPA ID:	Not reported
Trans2 EPA ID:	Not reported
TSDF ID 1:	NJD991291105
TSDF ID 2:	Not reported
Manifest Tracking Number:	002617373GBF
Import Indicator:	N
Export Indicator:	N
Discr Quantity Indicator:	N
Discr Type Indicator:	N
Discr Residue Indicator:	N
Discr Partial Reject Indicator:	N
Discr Full Reject Indicator:	N
Manifest Ref Number:	Not reported
Alt Facility RCRA ID:	Not reported
Alt Facility Sign Date:	Not reported
MGMT Method Type Code:	H110
Waste Code a:	LEAD
Waste Code b:	Not reported
Waste Code c:	Not reported
Waste Code e:	Not reported
Waste Code f:	Not reported
Waste Code g:	Not reported
Waste Code 1:	Not reported
Waste Code 2:	Not reported
Waste Code 3:	Not reported
Waste Code 4:	Not reported
Waste Code 5:	Not reported
Waste Code 6:	Not reported
Quantity:	100
Units:	Gallons (liquids only)
Number of Containers:	1
Container Type:	Cargo tanks (tank trucks)
Handling Method:	Treat
Specific Gravity:	1

EPA ID:	NYP004653960
Country:	USA
Name:	CON EDISON
Address:	1302 FULTON ST
Address 2:	SB71755
City,State,Zip:	BROOKLYN, NY 11216
Zip 4:	Not reported
Location Address 1:	1302 FULTON ST
Location Address 2:	SB71755
Location City,State,Zip:	BROOKLYN, NY 11216
Location Zip 4:	Not reported

CON EDISON (Continued) **S117067638**

Facility Status:	Not reported
Total Tanks:	Not reported
Code:	BP

Mailing:

Mailing Name:	CON EDISON
Mailing Contact:	CON EDISON
Mailing Address 1:	4 IRVING PL
Mailing Address 2:	15TH FL
Mailing City,State,Zip:	NEW YORK, NY 10003
Mailing Zip 4:	Not reported
Mailing Country:	USA
Mailing Phone:	Not reported

Manifest Data:

Document ID:	Not reported
Manifest Status:	Not reported
Trans1 State ID:	NJD003812047
Year:	2018
Trans2 State ID:	Not reported
Generator Ship Date:	09/10/2014
Trans1 Recv Date:	09/10/2014
Trans2 Recv Date:	Not reported
TSD Site Recv Date:	09/16/2014
Part A Recv Date:	Not reported
Part B Recv Date:	Not reported
Generator EPA ID:	NYP004653960
Trans1 EPA ID:	Not reported
Trans2 EPA ID:	Not reported
TSDF ID 1:	NJD991291105
TSDF ID 2:	Not reported
Manifest Tracking Number:	002617083GBF
Import Indicator:	N
Export Indicator:	N
Discr Quantity Indicator:	N
Discr Type Indicator:	N
Discr Residue Indicator:	N
Discr Partial Reject Indicator:	N
Discr Full Reject Indicator:	N
Manifest Ref Number:	Not reported
Alt Facility RCRA ID:	Not reported
Alt Facility Sign Date:	Not reported
MGMT Method Type Code:	H110
Waste Code a:	LEAD
Waste Code b:	Not reported
Waste Code c:	Not reported
Waste Code e:	Not reported
Waste Code f:	Not reported
Waste Code g:	Not reported
Waste Code 1:	Not reported
Waste Code 2:	Not reported
Waste Code 3:	Not reported
Waste Code 4:	Not reported
Waste Code 5:	Not reported
Waste Code 6:	Not reported
Quantity:	100
Units:	Gallons (liquids only)

CON EDISON (Continued) **S117067638**

Number of Containers:	1
Container Type:	Cargo tanks (tank trucks)
Handling Method:	Treat
Specific Gravity:	1
EPA ID:	NYP004609582
Country:	USA
Name:	CON EDISON
Address:	1302 FULTON ST
Address 2:	STRUCTURE 71755
City,State,Zip:	BROOKLYN, NY 11216
Zip 4:	Not reported
Location Address 1:	1302 FULTON ST
Location Address 2:	STRUCTURE 71755
Location City,State,Zip:	BROOKLYN, NY 11216
Location Zip 4:	Not reported
Facility Status:	Not reported
Total Tanks:	Not reported
Code:	BP

Mailing:

Mailing Name:	CON EDISON
Mailing Contact:	TOM TEELING
Mailing Address 1:	4 IRVING PLACE 15TH FLOOR
Mailing Address 2:	Not reported
Mailing City,State,Zip:	NEW YORK, NY 10003
Mailing Zip 4:	Not reported
Mailing Country:	USA
Mailing Phone:	Not reported

Manifest Data:

Document ID:	Not reported
Manifest Status:	Not reported
Trans1 State ID:	NJD003812047
Year:	2018
Trans2 State ID:	Not reported
Generator Ship Date:	07/28/2014
Trans1 Recv Date:	07/28/2014
Trans2 Recv Date:	Not reported
TSD Site Recv Date:	07/28/2014
Part A Recv Date:	Not reported
Part B Recv Date:	Not reported
Generator EPA ID:	NYP004609582
Trans1 EPA ID:	Not reported
Trans2 EPA ID:	Not reported
TSDF ID 1:	NJD991291105
TSDF ID 2:	Not reported
Manifest Tracking Number:	002615131GBF
Import Indicator:	N
Export Indicator:	N
Discr Quantity Indicator:	N
Discr Type Indicator:	N
Discr Residue Indicator:	N
Discr Partial Reject Indicator:	N
Discr Full Reject Indicator:	N
Manifest Ref Number:	Not reported

CON EDISON (Continued) **S117067638**

Alt Facility RCRA ID:	Not reported
Alt Facility Sign Date:	Not reported
MGMT Method Type Code:	H110
Waste Code a:	LEAD
Waste Code b:	Not reported
Waste Code c:	Not reported
Waste Code e:	Not reported
Waste Code f:	Not reported
Waste Code g:	Not reported
Waste Code 1:	Not reported
Waste Code 2:	Not reported
Waste Code 3:	Not reported
Waste Code 4:	Not reported
Waste Code 5:	Not reported
Waste Code 6:	Not reported
Quantity:	50
Units:	Gallons (liquids only)
Number of Containers:	1
Container Type:	Cargo tanks (tank trucks)
Handling Method:	Treat
Specific Gravity:	1

K86 **CON EDISON** **NJ MANIFEST** **S120671773**
NW **137 HANCOCK ST** **N/A**
< 1/8 **BROOKLYN, NY 11233**
0.077 mi.
407 ft. **Site 1 of 11 in cluster K**

Relative: **Lower**
Actual: **50 ft.**

Facility Info:

EPA ID:	NYP004782587
Name:	CON EDISON
Address:	137 HANCOCK ST
City,State,Zip:	BROOKLYN, NY 11233
County:	Not reported
Mailing Address:	IRVING PL 15TH FL NE
Mailing City,State,Zip:	NEW YORK, NY 10003
Telephone:	Not reported
Emergency Telephone:	Not reported
Contact:	THOMAS TEELING
Comments:	Not reported
SIC Code:	Not reported
County:	NY047
Municipal:	Not reported
Previous EPAID:	Not reported
Generator Flag:	Not reported
Transporter Flag:	Not reported
TSDF Flag:	Not reported
Name Change:	Not reported
Date Change:	Not reported

Manifest Data:

EPA ID:	NYP004782587
Manifest Number:	014467590JJK
Date Shipped:	5/14/2015
TSDF EPA ID:	NJD002200046
Transporter EPA ID:	NJ0000027193
Transporter 2 EPA ID:	Not reported

CON EDISON (Continued) **S120671773**

Transporter 3 EPA ID:	Not reported
Transporter 4 EPA ID:	Not reported
Transporter 5 EPA ID:	Not reported
Transporter 6 EPA ID:	Not reported
Transporter 7 EPA ID:	Not reported
Transporter 8 EPA ID:	Not reported
Transporter 9 EPA ID:	Not reported
Transporter 10 EPA ID:	Not reported
Date Trans1 Transported Waste:	Not reported
Date Trans2 Transported Waste:	Not reported
Date Trans3 Transported Waste:	Not reported
Date Trans4 Transported Waste:	Not reported
Date Trans5 Transported Waste:	Not reported
Date Trans6 Transported Waste:	Not reported
Date Trans7 Transported Waste:	Not reported
Date Trans8 Transported Waste:	Not reported
Date Trans9 Transported Waste:	Not reported
Date Trans10 Transported Waste:	Not reported
Date TSDF Received Waste:	Not reported
TSDF EPA Facility Name:	Not reported
QTY Units:	Not reported
Transporter SEQ ID:	Not reported
Transporter-1 Date:	Not reported
Waste SEQ ID:	Not reported
Waste Type Code 2:	Not reported
Waste Type Code 3:	Not reported
Waste Type Code 4:	Not reported
Waste Type Code 5:	Not reported
Waste Type Code 6:	Not reported
Date Accepted:	Not reported
Manifest Discrepancy Type:	Not reported
Data Entry Number:	Not reported
Was Load Rejected:	Not reported
Reason Load Was Rejected:	Not reported

K87 **CON EDISON** **RCRA NonGen / NLR** **1019903191**
NW **137 HANCOCK ST** **FINDS** **NYP004782587**
< 1/8 **BROOKLYN, NY 11233** **ECHO**
0.077 mi.
407 ft. **Site 2 of 11 in cluster K**

Relative: **Lower**

Actual: **50 ft.**

RCRA Listings:

Date Form Received by Agency:	20150514
Handler Name:	Con Edison
Handler Address:	HANCOCK ST
Handler City,State,Zip:	BROOKLYN, NY 11233
EPA ID:	NYP004782587
Contact Name:	THOMAS TEELING
Contact Address:	Not reported
Contact City,State,Zip:	Not reported
Contact Telephone:	212-460-3770
Contact Fax:	Not reported
Contact Email:	Not reported
Contact Title:	Not reported
EPA Region:	02
Land Type:	Private
Federal Waste Generator Description:	Not a generator, verified

CON EDISON (Continued) **1019903191**

Non-Notifier:	Not reported
Biennial Report Cycle:	Not reported
Accessibility:	Not reported
Active Site Indicator:	Not reported
State District Owner:	Ny
State District:	NYSDEC R2
Mailing Address:	IRVING PL 15TH FL NE
Mailing City,State,Zip:	NEW YORK, NY 10003
Owner Name:	Not reported
Owner Type:	Not reported
Operator Name:	Not reported
Operator Type:	Not reported
Short-Term Generator Activity:	No
Importer Activity:	No
Mixed Waste Generator:	No
Transporter Activity:	No
Transfer Facility Activity:	No
Recycler Activity with Storage:	No
Small Quantity On-Site Burner Exemption:	No
Smelting Melting and Refining Furnace Exemption:	No
Underground Injection Control:	No
Off-Site Waste Receipt:	No
Universal Waste Indicator:	No
Universal Waste Destination Facility:	No
Federal Universal Waste:	No
Active Site State-Reg Handler:	---
Federal Facility Indicator:	Not reported
Hazardous Secondary Material Indicator:	NN
Sub-Part K Indicator:	Not reported
2018 GPRA Permit Baseline:	Not on the Baseline
2018 GPRA Renewals Baseline:	Not on the Baseline
202 GPRA Corrective Action Baseline:	No
Subject to Corrective Action Universe:	No
Non-TSDFs Where RCRA CA has Been Imposed Universe:	No
Corrective Action Priority Ranking:	No NCAPS ranking
Environmental Control Indicator:	No
Institutional Control Indicator:	No
Human Exposure Controls Indicator:	N/A
Groundwater Controls Indicator:	N/A
Significant Non-Complier Universe:	No
Unaddressed Significant Non-Complier Universe:	No
Addressed Significant Non-Complier Universe:	No
Significant Non-Complier With a Compliance Schedule Universe:	No
Financial Assurance Required:	Not reported
Handler Date of Last Change:	20160909
Recognized Trader-Importer:	No
Recognized Trader-Exporter:	No
Importer of Spent Lead Acid Batteries:	No
Exporter of Spent Lead Acid Batteries:	No
Recycler Activity Without Storage:	Not reported
Manifest Broker:	Not reported
Sub-Part P Indicator:	No

Historic Generators:

Receive Date:	20150514
Handler Name:	CON EDISON

CON EDISON (Continued) **1019903191**

Federal Waste Generator Description:	Conditionally Exempt Small Quantity Generator
State District Owner:	Ny
Large Quantity Handler of Universal Waste:	No
Recognized Trader Importer:	No
Recognized Trader Exporter:	No
Spent Lead Acid Battery Importer:	No
Spent Lead Acid Battery Exporter:	No
Current Record:	No
Non Storage Recycler Activity:	Not reported
Electronic Manifest Broker:	Not reported

Receive Date:	20150514
Handler Name: CON EDISON	
Federal Waste Generator Description:	Not a generator, verified
State District Owner:	Ny
Large Quantity Handler of Universal Waste:	No
Recognized Trader Importer:	No
Recognized Trader Exporter:	No
Spent Lead Acid Battery Importer:	No
Spent Lead Acid Battery Exporter:	No
Current Record:	Yes
Non Storage Recycler Activity:	Not reported
Electronic Manifest Broker:	Not reported

List of NAICS Codes and Descriptions:
NAICS Codes: No NAICS Codes Found

Facility Has Received Notices of Violations:
Violations: No Violations Found

Evaluation Action Summary:
Evaluations: No Evaluations Found

FINDS:
Registry ID: 110069652227

Click Here for FRS Facility Detail Report:

Environmental Interest/Information System:
The Resource Conservation and Recovery Act Information System (RCRAInfo) is EPA's comprehensive information system in support of the Resource Conservation and Recovery Act (RCRA) of 1976 and the Hazardous and Solid Waste Amendments (HSWA) of 1984. It tracks many types of information about generators, transporters, treaters, storers, and disposers of hazardous waste.

Click this hyperlink while viewing on your computer to access additional FINDS: detail in the EDR Site Report.

ECHO:

Envid:	1019903191
Registry ID:	110069652227
DFR URL:	http://echo.epa.gov/detailed-facility-report?fid=110069652227
Name:	CON EDISON
Address:	137 HANCOCK ST

CON EDISON (Continued) **1019903191**

City,State,Zip: BROOKLYN, NY 11233

K88 **CON EDISON** **NY MANIFEST** **S118090624**
NW **137 HANCOCK ST** **N/A**
< 1/8 **BROOKLYN, NY 11233**
0.077 mi.
407 ft. **Site 3 of 11 in cluster K**

Relative: **Lower**
Actual: **50 ft.**

Manifest Facility Information:

EPA ID:	NYP004782587
Country:	USA
Name:	CON EDISON
Address:	137 HANCOCK ST
Address 2:	Not reported
City,State,Zip:	BROOKLYN, NY 11233
Zip 4:	Not reported
Location Address 1:	137 HANCOCK ST
Location Address 2:	SB 20571
Location City,State,Zip:	BROOKLYN, NY 11233
Location Zip 4:	Not reported
Facility Status:	Not reported
Total Tanks:	Not reported
Code:	BP

Mailing:

Mailing Name:	CON EDISON
Mailing Contact:	DENNIS HUACON
Mailing Address 1:	4 IRVING PL 15TH FL
Mailing Address 2:	Not reported
Mailing City,State,Zip:	NEW YORK, NY 10003
Mailing Zip 4:	Not reported
Mailing Country:	USA
Mailing Phone:	2124603770

Manifest Data:

Document ID:	Not reported
Manifest Status:	Not reported
Trans1 State ID:	NJ0000027193
Year:	2018
Trans2 State ID:	Not reported
Generator Ship Date:	05/14/2015
Trans1 Recv Date:	05/14/2015
Trans2 Recv Date:	Not reported
TSD Site Recv Date:	05/18/2015
Part A Recv Date:	Not reported
Part B Recv Date:	Not reported
Generator EPA ID:	NYP004782587
Trans1 EPA ID:	Not reported
Trans2 EPA ID:	Not reported
TSDF ID 1:	NJD002200046
TSDF ID 2:	Not reported
Manifest Tracking Number:	014467590JJK
Import Indicator:	N
Export Indicator:	N
Discr Quantity Indicator:	N
Discr Type Indicator:	N
Discr Residue Indicator:	N
Discr Partial Reject Indicator:	N

CON EDISON (Continued) **S118090624**

Discr Full Reject Indicator:	N
Manifest Ref Number:	Not reported
Alt Facility RCRA ID:	Not reported
Alt Facility Sign Date:	Not reported
MGMT Method Type Code:	H110
Waste Code a:	LEAD
Waste Code b:	Not reported
Waste Code c:	Not reported
Waste Code e:	Not reported
Waste Code f:	Not reported
Waste Code g:	Not reported
Waste Code 1:	Not reported
Waste Code 2:	Not reported
Waste Code 3:	Not reported
Waste Code 4:	Not reported
Waste Code 5:	Not reported
Waste Code 6:	Not reported
Quantity:	100
Units:	Pounds
Number of Containers:	1
Container Type:	Cargo tanks (tank trucks)
Handling Method:	Treat
Specific Gravity:	1

I89 **STN TRADING HOUSE** **EDR Hist Auto** **1021761942**
SW **1257 FULTON ST** **N/A**
< 1/8 **BROOKLYN, NY 11216**
0.077 mi.
408 ft. **Site 4 of 10 in cluster I**

Relative: EDR Hist Auto
Higher

Actual: Year: Name: Type:
59 ft. 2001 STN TRADING HOUSE Gasoline Service Stations

K90 **THE RENAISSANCE** **NY UST** **U003065912**
NNW **480 NOSTRAND AVENUE** **N/A**
< 1/8 **BROOKLYN, NY 11216**
0.078 mi.
410 ft. **Site 4 of 11 in cluster K**

Relative: UST:
Lower

Actual:
49 ft.

Name:	THE RENAISSANCE
Address:	480 NOSTRAND AVENUE
City,State,Zip:	BROOKLYN, NY 11216
Id/Status:	2-602622 / Unregulated/Closed
Program Type:	PBS
Region:	STATE
DEC Region:	2
Expiration Date:	N/A
UTM X:	588723.27926
UTM Y:	4504043.98941
Site Type:	Apartment Building/Office Building

Affiliation Records:

Site Id:	24579

THE RENAISSANCE (Continued) **U003065912**

Affiliation Type:	Facility Owner
Company Name:	BOSTON ROAD OF BROOKLYN ASSOCIATION, L.P.
Contact Type:	Not reported
Contact Name:	Not reported
Address1:	100 VARICK STREET, SUITE 3000
Address2:	Not reported
City:	NEW YORK
State:	NY
Zip Code:	10013
Country Code:	001
Phone:	(212) 334-4701
EMail:	Not reported
Fax Number:	Not reported
Modified By:	TRANSLAT
Date Last Modified:	2004-03-04

Site Id:	24579
Affiliation Type:	Mail Contact
Company Name:	BOSTON ROAD OF BROOKLYN ASSOCIATION, L.P.
Contact Type:	Not reported
Contact Name:	SALLY SHEA
Address1:	100 VARICK STREET, SUITE 3000
Address2:	Not reported
City:	NEW YORK
State:	NY
Zip Code:	10013
Country Code:	001
Phone:	(212) 334-4701
EMail:	Not reported
Fax Number:	Not reported
Modified By:	TRANSLAT
Date Last Modified:	2004-03-04

Site Id:	24579
Affiliation Type:	Facility Operator
Company Name:	THE RENAISSANCE
Contact Type:	Not reported
Contact Name:	18EC BLDG CORP.
Address1:	Not reported
Address2:	Not reported
City:	Not reported
State:	NN
Zip Code:	Not reported
Country Code:	001
Phone:	(212) 852-8553
EMail:	Not reported
Fax Number:	Not reported
Modified By:	TRANSLAT
Date Last Modified:	2004-03-04

Site Id:	24579
Affiliation Type:	Emergency Contact
Company Name:	BOSTON ROAD OF BROOKLYN ASSOCIATION, L.P.
Contact Type:	Not reported
Contact Name:	TOM ANDERSON
Address1:	Not reported
Address2:	Not reported

THE RENAISSANCE (Continued) **U003065912**

City:	Not reported
State:	NN
Zip Code:	Not reported
Country Code:	001
Phone:	(212) 334-4701
EMail:	Not reported
Fax Number:	Not reported
Modified By:	TRANSLAT
Date Last Modified:	2004-03-04

Tank Info:

Tank Number:	001
Tank ID:	50761
Tank Status:	Closed - In Place
Material Name:	Closed - In Place
Capacity Gallons:	2000
Install Date:	Not reported
Date Tank Closed:	03/01/1996
Registered:	True
Tank Location:	Underground
Tank Type:	Steel/carbon steel
Material Code:	0001
Common Name of Substance:	#2 Fuel Oil (On-Site Consumption)
Tightness Test Method:	NN
Date Test:	Not reported
Next Test Date:	Not reported
Pipe Model:	Not reported
Modified By:	MJGRIFFI
Last Modified:	05/09/2022

Equipment Records:

H00 - Tank Leak Detection - None
I00 - Overfill - None
A00 - Tank Internal Protection - None
J02 - Dispenser - Suction Dispenser
C02 - Pipe Location - Underground/On-ground
G00 - Tank Secondary Containment - None
B00 - Tank External Protection - None
D02 - Pipe Type - Galvanized Steel
F00 - Pipe External Protection - None

G91 **LOT 50,TAXBLOCK 1850** **NY E DESIGNATION** **S108984300**
SE **1343 FULTON STREET** **N/A**
< 1/8 **BROOKLYN, NY 11216**
0.080 mi.
422 ft. **Site 3 of 21 in cluster G**

Relative: Higher
Actual: 56 ft.

E DESIGNATION:

Name:	LOT 50,TAXBLOCK 1850
Address:	1343 FULTON STREET
City,State,Zip:	BROOKLYN, NY 11216
Tax Lot(s):	50
Tax Block:	1850
Borough Code:	BK
E-No:	E-185
Effective Date:	Not reported

LOT 50,TAXBLOCK 1850 (Continued) **S108984300**

Satisfaction Date: Not reported
Ceqr Number: 07DCP070K
Ulurp Number: 070447ZMK
Zoning Map No: 16c 17a

Description: Underground Gasoline Storage Tanks* Testing Protocol.;Window Wall Attenuation & Alternate Ventilation
Lot Remediation Date: Not reported

G92 **LOT 49,TAXBLOCK 1850** **NY E DESIGNATION** **S108984294**
SE **1345 FULTON STREET** **N/A**
< 1/8 **BROOKLYN, NY 11216**
0.083 mi.
437 ft. **Site 4 of 21 in cluster G**

Relative: **Higher**
Actual: **56 ft.**

E DESIGNATION:
Name: LOT 49,TAXBLOCK 1850
Address: 1345 FULTON STREET
City,State,Zip: BROOKLYN, NY 11216
Tax Lot(s): 49
Tax Block: 1850
Borough Code: BK
E-No: E-185
Effective Date: Not reported
Satisfaction Date: Not reported
Ceqr Number: 07DCP070K
Ulurp Number: 070447ZMK
Zoning Map No: 16c 17a

Description: Underground Gasoline Storage Tanks* Testing Protocol.;Window Wall Attenuation & Alternate Ventilation
Lot Remediation Date: Not reported

G93 **CON EDISON** **NY LEAD** **S117064651**
East **102 MACON ST** **NY MANIFEST** **N/A**
< 1/8 **BROOKLYN, NY 11216**
0.084 mi.
443 ft. **Site 5 of 21 in cluster G**

Relative: **Lower**
Actual: **51 ft.**

NYC LEAD:
Name: Not reported
Address: 102 MACON STREET
City,State,Zip: BROOKLYN, NY 11216
Violation ID: 14606728
Building ID: 329738
Registration ID: 318936
Apartment: 2
Story: 1
Class: Most Serious
Inspection Date: 09/29/2021
Approved Date: 10/03/2021
Original Certify By Date: 11/02/2021
Original Correct By Date: 10/28/2021
New Certify By Date: Not reported
New Correct By Date: Not reported
Certified Date: Not reported

CON EDISON (Continued) **S117064651**

Order Number: 617
NOV ID: 7500126
NOV Description: SECTION 27-2056.6 ADM CODE - CORRECT THE LEAD-BASED PAINT HAZARD - PAINT THAT TESTED POSITIVE FOR LEAD CONTENT AND THAT IS PEELING OR ON A DETERIORATED SUBSURFACE - USING WORK PRACTICES SET FORTH IN 28 RCNY 11-06(B)(2) NORTH WALL, SOUTH WALL IN THE 3rd ROOM FROM NORTH LOCATED AT APT 2, 1st STORY, 1st APARTMENT FROM NORTH AT EAST
NOV Issued Date: 10/04/2021
Current Status ID: 19
Current Status: VIOLATION CLOSED
Current Status Date: 03/10/2022

Name: Not reported
Address: 102 MACON STREET
City,State,Zip: BROOKLYN, NY 11216
Violation ID: 14466165
Building ID: 329738
Registration ID: 318936
Apartment: 2
Story: 1
Class: Most Serious
Inspection Date: 07/23/2021
Approved Date: 07/28/2021
Original Certify By Date: 08/27/2021
Original Correct By Date: 08/22/2021
New Certify By Date: Not reported
New Correct By Date: Not reported
Certified Date: Not reported
Order Number: 617
NOV ID: 7423728
NOV Description: SECTION 27-2056.6 ADM CODE - CORRECT THE LEAD-BASED PAINT HAZARD - PAINT THAT TESTED POSITIVE FOR LEAD CONTENT AND THAT IS PEELING OR ON A DETERIORATED SUBSURFACE - USING WORK PRACTICES SET FORTH IN 28 RCNY 11-06(B)(2) NORTH WALL IN THE 2nd ROOM FROM NORTH LOCATED AT APT 2, 1st STORY, 1st APARTMENT FROM NORTH AT EAST
NOV Issued Date: 07/29/2021
Current Status ID: 19
Current Status: VIOLATION CLOSED
Current Status Date: 03/10/2022

Name: Not reported
Address: 102 MACON STREET
City,State,Zip: BROOKLYN, NY 11216
Violation ID: 14466166
Building ID: 329738
Registration ID: 318936
Apartment: 2
Story: 1
Class: Most Serious
Inspection Date: 07/23/2021
Approved Date: 07/28/2021
Original Certify By Date: 08/27/2021
Original Correct By Date: 08/22/2021
New Certify By Date: Not reported
New Correct By Date: Not reported
Certified Date: Not reported
Order Number: 617

CON EDISON (Continued) **S117064651**

NOV ID: 7423728
NOV Description: SECTION 27-2056.6 ADM CODE - CORRECT THE LEAD-BASED PAINT HAZARD - PAINT THAT TESTED POSITIVE FOR LEAD CONTENT AND THAT IS PEELING OR ON A DETERIORATED SUBSURFACE - USING WORK PRACTICES SET FORTH IN 28 RCNY 11-06(B)(2) NORTH WALL, SOUTH WALL, WEST WALL IN THE 2nd ROOM FROM NORTH LOCATED AT APT 2, 1st STORY, 1st APARTMENT FROM NORTH AT EAST
NOV Issued Date: 07/29/2021
Current Status ID: 19
Current Status: VIOLATION CLOSED
Current Status Date: 03/10/2022

Name: Not reported
Address: 102 MACON STREET
City,State,Zip: BROOKLYN, NY 11216
Violation ID: 14466167
Building ID: 329738
Registration ID: 318936
Apartment: 2
Story: 1
Class: Most Serious
Inspection Date: 07/23/2021
Approved Date: 07/28/2021
Original Certify By Date: 08/27/2021
Original Correct By Date: 08/22/2021
New Certify By Date: Not reported
New Correct By Date: Not reported
Certified Date: Not reported
Order Number: 617
NOV ID: 7423728
NOV Description: SECTION 27-2056.6 ADM CODE - CORRECT THE LEAD-BASED PAINT HAZARD - PAINT THAT TESTED POSITIVE FOR LEAD CONTENT AND THAT IS PEELING OR ON A DETERIORATED SUBSURFACE - USING WORK PRACTICES SET FORTH IN 28 RCNY 11-06(B)(2) NORTH WALL, SOUTH WALL IN THE 3rd ROOM FROM NORTH LOCATED AT APT 2, 1st STORY, 1st APARTMENT FROM NORTH AT EAST
NOV Issued Date: 07/29/2021
Current Status ID: 19
Current Status: VIOLATION CLOSED
Current Status Date: 03/10/2022

Name: Not reported
Address: 102 MACON STREET
City,State,Zip: BROOKLYN, NY 11216
Violation ID: 14495172
Building ID: 329738
Registration ID: 318936
Apartment: 2
Story: 1
Class: Most Serious
Inspection Date: 08/10/2021
Approved Date: 08/11/2021
Original Certify By Date: 09/10/2021
Original Correct By Date: 09/05/2021
New Certify By Date: 09/24/2021
New Correct By Date: 09/19/2021
Certified Date: Not reported
Order Number: 617
NOV ID: 7438946

CON EDISON (Continued) **S117064651**

NOV Description: SECTION 27-2056.6 ADM CODE - CORRECT THE LEAD-BASED PAINT HAZARD - PAINT THAT TESTED POSITIVE FOR LEAD CONTENT AND THAT IS PEELING OR ON A DETERIORATED SUBSURFACE - USING WORK PRACTICES SET FORTH IN 28 RCNY 11-06(B)(2) NORTH WALL, SOUTH WALL IN THE 2nd ROOM FROM NORTH LOCATED AT APT 2, 1st STORY, 1st APARTMENT FROM NORTH AT EAST
NOV Issued Date: 08/12/2021
Current Status ID: 19
Current Status: VIOLATION CLOSED
Current Status Date: 03/10/2022

Name: Not reported
Address: 102 MACON STREET
City,State,Zip: BROOKLYN, NY 11216
Violation ID: 14495174
Building ID: 329738
Registration ID: 318936
Apartment: 2
Story: 1
Class: Most Serious
Inspection Date: 08/10/2021
Approved Date: 08/11/2021
Original Certify By Date: 09/10/2021
Original Correct By Date: 09/05/2021
New Certify By Date: 09/24/2021
New Correct By Date: 09/19/2021
Certified Date: Not reported
Order Number: 617
NOV ID: 7438946
NOV Description: SECTION 27-2056.6 ADM CODE - CORRECT THE LEAD-BASED PAINT HAZARD - PAINT THAT TESTED POSITIVE FOR LEAD CONTENT AND THAT IS PEELING OR ON A DETERIORATED SUBSURFACE - USING WORK PRACTICES SET FORTH IN 28 RCNY 11-06(B)(2) NORTH WALL, SOUTH WALL, 1st WINDOW SASH FROM WEST AT NORTH WALL IN THE 3rd ROOM FROM NORTH LOCATED AT APT 2, 1st STORY, 1st APARTMENT FROM NORTH AT EAST
NOV Issued Date: 08/12/2021
Current Status ID: 19
Current Status: VIOLATION CLOSED
Current Status Date: 03/10/2022

Manifest Facility Information:
EPA ID: NYP004571519
Country: USA
Name: CON EDISON
Address: 102 MACON ST
Address 2: Not reported
City,State,Zip: BROOKLYN, NY 11216
Zip 4: Not reported
Location Address 1: 102 MACON ST
Location Address 2: SB 28622
Location City,State,Zip: BROOKLYN, NY 11216
Location Zip 4: Not reported
Facility Status: Not reported
Total Tanks: Not reported
Code: BP

Mailing:
Mailing Name: CON EDISON

CON EDISON (Continued) **S117064651**

Mailing Contact:	TOM TEELING
Mailing Address 1:	4 IRVING PLACE 15TH FLOOR
Mailing Address 2:	Not reported
Mailing City,State,Zip:	NEW YORK, NY 10003
Mailing Zip 4:	Not reported
Mailing Country:	USA
Mailing Phone:	Not reported

Manifest Data:

Document ID:	Not reported
Manifest Status:	Not reported
Trans1 State ID:	NJD003812047
Year:	2018
Trans2 State ID:	Not reported
Generator Ship Date:	06/20/2014
Trans1 Recv Date:	06/20/2014
Trans2 Recv Date:	Not reported
TSD Site Recv Date:	06/27/2014
Part A Recv Date:	Not reported
Part B Recv Date:	Not reported
Generator EPA ID:	NYP004571519
Trans1 EPA ID:	Not reported
Trans2 EPA ID:	Not reported
TSDF ID 1:	NJD991291105
TSDF ID 2:	Not reported
Manifest Tracking Number:	002502941GBF
Import Indicator:	N
Export Indicator:	N
Discr Quantity Indicator:	N
Discr Type Indicator:	N
Discr Residue Indicator:	N
Discr Partial Reject Indicator:	N
Discr Full Reject Indicator:	N
Manifest Ref Number:	Not reported
Alt Facility RCRA ID:	Not reported
Alt Facility Sign Date:	Not reported
MGMT Method Type Code:	H110
Waste Code a:	LEAD
Waste Code b:	Not reported
Waste Code c:	Not reported
Waste Code e:	Not reported
Waste Code f:	Not reported
Waste Code g:	Not reported
Waste Code 1:	Not reported
Waste Code 2:	Not reported
Waste Code 3:	Not reported
Waste Code 4:	Not reported
Waste Code 5:	Not reported
Waste Code 6:	Not reported
Quantity:	100
Units:	Gallons (liquids only)
Number of Containers:	1
Container Type:	Cargo tanks (tank trucks)
Handling Method:	Treat
Specific Gravity:	1

G94 **CON EDISON SERVICE BOX: 28622** **RCRA NonGen / NLR** **1017779170**
East **102 MACON ST** **NYP004571519**
< 1/8 **BROOKLYN, NY 11216**
0.084 mi.
443 ft. **Site 6 of 21 in cluster G**

Relative: **Lower**
Actual: **51 ft.**

RCRA Listings:

Date Form Received by Agency:	20140720
Handler Name:	Con Edison Service Box: 28622
Handler Address:	MACON ST
Handler City,State,Zip:	BROOKLYN, NY 11216
EPA ID:	NYP004571519
Contact Name:	THOMAS TEELING
Contact Address:	Not reported
Contact City,State,Zip:	Not reported
Contact Telephone:	212-460-3770
Contact Fax:	Not reported
Contact Email:	Not reported
Contact Title:	SENIOR SCIENTIST
EPA Region:	02
Land Type:	Private
Federal Waste Generator Description:	Not a generator, verified
Non-Notifier:	Not reported
Biennial Report Cycle:	Not reported
Accessibility:	Not reported
Active Site Indicator:	Not reported
State District Owner:	Ny
State District:	NYSDEC R2
Mailing Address:	IRVING PL, 15TH FL NE
Mailing City,State,Zip:	NEW YORK, NY 10003
Owner Name:	Not reported
Owner Type:	Not reported
Operator Name:	Not reported
Operator Type:	Not reported
Short-Term Generator Activity:	No
Importer Activity:	No
Mixed Waste Generator:	No
Transporter Activity:	No
Transfer Facility Activity:	No
Recycler Activity with Storage:	No
Small Quantity On-Site Burner Exemption:	No
Smelting Melting and Refining Furnace Exemption:	No
Underground Injection Control:	No
Off-Site Waste Receipt:	No
Universal Waste Indicator:	No
Universal Waste Destination Facility:	No
Federal Universal Waste:	No
Active Site State-Reg Handler:	---
Federal Facility Indicator:	Not reported
Hazardous Secondary Material Indicator:	NN
Sub-Part K Indicator:	Not reported
2018 GPRA Permit Baseline:	Not on the Baseline
2018 GPRA Renewals Baseline:	Not on the Baseline
202 GPRA Corrective Action Baseline:	No
Subject to Corrective Action Universe:	No
Non-TSDFs Where RCRA CA has Been Imposed Universe:	No
Corrective Action Priority Ranking:	No NCAPS ranking
Environmental Control Indicator:	No
Institutional Control Indicator:	No

CON EDISON SERVICE BOX: 28622 (Continued) **1017779170**

Human Exposure Controls Indicator:	N/A
Groundwater Controls Indicator:	N/A
Significant Non-Complier Universe:	No
Unaddressed Significant Non-Complier Universe:	No
Addressed Significant Non-Complier Universe:	No
Significant Non-Complier With a Compliance Schedule Universe:	No
Financial Assurance Required:	Not reported
Handler Date of Last Change:	20150211
Recognized Trader-Importer:	No
Recognized Trader-Exporter:	No
Importer of Spent Lead Acid Batteries:	No
Exporter of Spent Lead Acid Batteries:	No
Recycler Activity Without Storage:	Not reported
Manifest Broker:	Not reported
Sub-Part P Indicator:	No

Historic Generators:

Receive Date:	20140620
Handler Name: CON EDISON	
Federal Waste Generator Description:	Small Quantity Generator
State District Owner:	Ny
Large Quantity Handler of Universal Waste:	No
Recognized Trader Importer:	No
Recognized Trader Exporter:	No
Spent Lead Acid Battery Importer:	No
Spent Lead Acid Battery Exporter:	No
Current Record:	No
Non Storage Recycler Activity:	Not reported
Electronic Manifest Broker:	Not reported

Receive Date:	20140620
Handler Name: CON EDISON	
Federal Waste Generator Description:	Not a generator, verified
State District Owner:	Ny
Large Quantity Handler of Universal Waste:	No
Recognized Trader Importer:	No
Recognized Trader Exporter:	No
Spent Lead Acid Battery Importer:	No
Spent Lead Acid Battery Exporter:	No
Current Record:	No
Non Storage Recycler Activity:	Not reported
Electronic Manifest Broker:	Not reported

Receive Date:	20140720
Handler Name: CON EDISON SERVICE BOX:	28622
Federal Waste Generator Description:	Not a generator, verified
State District Owner:	Ny
Large Quantity Handler of Universal Waste:	No
Recognized Trader Importer:	No
Recognized Trader Exporter:	No
Spent Lead Acid Battery Importer:	No
Spent Lead Acid Battery Exporter:	No
Current Record:	Yes
Non Storage Recycler Activity:	Not reported
Electronic Manifest Broker:	Not reported

CON EDISON SERVICE BOX: 28622 (Continued) **1017779170**

List of NAICS Codes and Descriptions:
NAICS Codes: No NAICS Codes Found

Facility Has Received Notices of Violations:
Violations: No Violations Found

Evaluation Action Summary:
Evaluations: No Evaluations Found

K95 **SERVICE BOX 20570** **NY Spills** **S104787831**
NW **129 HANCOCK ST** **N/A**
< 1/8 **BROOKLYN, NY**
0.085 mi.
448 ft. **Site 5 of 11 in cluster K**

Relative: **Lower**
Actual: **51 ft.**

SPILLS:

Name:	SERVICE BOX 20570
Address:	129 HANCOCK ST
City,State,Zip:	BROOKLYN, NY
Spill Number/Closed Date:	0005165 / 2001-10-25
Facility ID:	0005165
Facility Type:	ER
DER Facility ID:	168429
Site ID:	202478
DEC Region:	2
Spill Cause:	Unknown
Spill Class:	C4
SWIS:	2401
Spill Date:	2000-07-31
Investigator:	JHOCONNE
Referred To:	Not reported
Reported to Dept:	2000-07-31
CID:	257
Water Affected:	Not reported
Spill Source:	Unknown
Spill Notifier:	Affected Persons
Cleanup Ceased:	Not reported
Cleanup Meets Std:	False
Last Inspection:	Not reported
Recommended Penalty:	False
UST Trust:	False
Remediation Phase:	0
Date Entered In Computer:	2000-07-31
Spill Record Last Update:	2001-10-25
Spiller Name:	Not reported
Spiller Company:	UNKNOWN
Spiller Address:	Not reported
Spiller Company:	001
Contact Name:	TONY LOPEZ
DEC Memo:	1 pint on 30gals of water - cleanup pending test results ref#132625
Remarks:	Prior to Sept, 2004 data translation this spill Lead_DEC Field was O'CONNELL Con Ed e2mis Notes: 7/31/00 1pint unknown oil on 30gal water in service box. Sample returned <1ppm PCB. Cleanup completed by double washing with slix. Liquids removed by tanker, solids by vactor. No leaking equipment. No sump.

SERVICE BOX 20570 (Continued) **S104787831**

All Materials:

Site ID:	202478
Operable Unit ID:	826224
Operable Unit:	01
Material ID:	549898
Material Code:	0066A
Material Name:	unknown petroleum
Case No.:	Not reported
Material FA:	Petroleum
Quantity:	1.00
Units:	G
Recovered:	.00
Resource Affected:	Soil
Oxygenate:	Not reported

J96 **RESIDENCE** **NY Spills** **S104509573**
NNE **205 HANCOCK ST** **N/A**
< 1/8 **BROOKLYN, NY**
0.085 mi.
451 ft. **Site 2 of 3 in cluster J**

Relative: **Lower**

Actual: **49 ft.**

SPILLS:

Name:	RESIDENCE
Address:	205 HANCOCK ST
City,State,Zip:	BROOKLYN, NY
Spill Number/Closed Date:	9912532 / 2005-10-04
Facility ID:	9912532
Facility Type:	ER
DER Facility ID:	196605
Site ID:	238875
DEC Region:	2
Spill Cause:	Unknown
Spill Class:	C4
SWIS:	2401
Spill Date:	2000-01-29
Investigator:	kamalone
Referred To:	Not reported
Reported to Dept:	2000-02-02
CID:	252
Water Affected:	Not reported
Spill Source:	Commercial Vehicle
Spill Notifier:	Affected Persons
Cleanup Ceased:	Not reported
Cleanup Meets Std:	False
Last Inspection:	Not reported
Recommended Penalty:	False
UST Trust:	False
Remediation Phase:	0
Date Entered In Computer:	2000-02-02
Spill Record Last Update:	2005-10-04
Spiller Name:	Not reported
Spiller Company:	APRA OIL CO
Spiller Address:	UNK
Spiller Company:	001
Contact Name:	UNK
DEC Memo:	OIL SPILLED DURING DELIVERY

RESIDENCE (Continued) **S104509573**

Remarks: July 2005 - Spill assigned to Maloney as part of the Spill Initiative July 19, 2005 - Attempted to call homeowner, number no longer in service. Called Apra Oil Company and left message. July 28, 2005 - The VP of Apra Oil (Vinny) called back. He said they had no information on the spill. ~Maloney October 4, 2005 - Administratively closed. ~Maloney

All Materials:

Site ID:	238875
Operable Unit ID:	1087072
Operable Unit:	01
Material ID:	294416
Material Code:	0001A
Material Name:	#2 fuel oil
Case No.:	Not reported
Material FA:	Petroleum
Quantity:	.00
Units:	G
Recovered:	.00
Resource Affected:	Soil
Oxygenate:	Not reported

G97 **LOT 48,TAXBLOCK 1850** **NY E DESIGNATION** **S108984290**
SE **1347 FULTON STREET** **N/A**
< 1/8 **BROOKLYN, NY 11216**
0.086 mi.
452 ft. **Site 7 of 21 in cluster G**

Relative: **Higher**

Actual: **56 ft.**

E DESIGNATION:

Name:	LOT 48,TAXBLOCK 1850
Address:	1347 FULTON STREET
City,State,Zip:	BROOKLYN, NY 11216
Tax Lot(s):	48
Tax Block:	1850
Borough Code:	BK
E-No:	E-185
Effective Date:	Not reported
Satisfaction Date:	Not reported
Ceqr Number:	07DCP070K
Ulurp Number:	070447ZMK
Zoning Map No:	16c 17a
Description:	Underground Gasoline Storage Tanks* Testing Protocol.;Window Wall Attenuation & Alternate Ventilation
Lot Remediation Date:	Not reported

H98 **CON EDISON** **NJ MANIFEST** **S120665998**
East **111 MACON ST** **N/A**
< 1/8 **BROOKLYN, NY 11216**
0.087 mi.
459 ft. **Site 5 of 9 in cluster H**

Relative: **Lower**

Actual: **49 ft.**

Facility Info:

EPA ID:	NYP004359246
Name:	CON EDISON
Address:	111 MACON ST
City,State,Zip:	BROOKLYN, NY 11216
County:	Not reported
Mailing Address:	IRVING PL 15TH FL NE
Mailing City,State,Zip:	NEW YORK, NY 10003
Telephone:	Not reported
Emergency Telephone:	Not reported
Contact:	THOMAS TEELING
Comments:	Not reported
SIC Code:	Not reported
County:	NY047
Municipal:	Not reported
Previous EPAID:	Not reported
Generator Flag:	Not reported
Transporter Flag:	Not reported
TSDF Flag:	Not reported
Name Change:	Not reported
Date Change:	Not reported

Manifest Data:

EPA ID:	NYP004359246
Manifest Number:	015320295JJK
Date Shipped:	12/17/2015
TSDF EPA ID:	NJD002200046
Transporter EPA ID:	NJ0000027193
Transporter 2 EPA ID:	Not reported
Transporter 3 EPA ID:	Not reported
Transporter 4 EPA ID:	Not reported
Transporter 5 EPA ID:	Not reported
Transporter 6 EPA ID:	Not reported
Transporter 7 EPA ID:	Not reported
Transporter 8 EPA ID:	Not reported
Transporter 9 EPA ID:	Not reported
Transporter 10 EPA ID:	Not reported
Date Trans1 Transported Waste:	Not reported
Date Trans2 Transported Waste:	Not reported
Date Trans3 Transported Waste:	Not reported
Date Trans4 Transported Waste:	Not reported
Date Trans5 Transported Waste:	Not reported
Date Trans6 Transported Waste:	Not reported
Date Trans7 Transported Waste:	Not reported
Date Trans8 Transported Waste:	Not reported
Date Trans9 Transported Waste:	Not reported
Date Trans10 Transported Waste:	Not reported
Date TSDF Received Waste:	Not reported
TSDF EPA Facility Name:	Not reported
QTY Units:	Not reported
Transporter SEQ ID:	Not reported
Transporter-1 Date:	Not reported
Waste SEQ ID:	Not reported
Waste Type Code 2:	Not reported

CON EDISON (Continued) **S120665998**

Waste Type Code 3:	Not reported
Waste Type Code 4:	Not reported
Waste Type Code 5:	Not reported
Waste Type Code 6:	Not reported
Date Accepted:	Not reported
Manifest Discrepancy Type:	Not reported
Data Entry Number:	Not reported
Was Load Rejected:	Not reported
Reason Load Was Rejected:	Not reported

H99 **CON EDISON** **RCRA NonGen / NLR** **1016962879**
East **111 MACON ST** **NY MANIFEST** **NYP004359246**
< 1/8 **BROOKLYN, NY 11216**
0.087 mi.
459 ft. **Site 6 of 9 in cluster H**

Relative: **Lower**
Actual: **49 ft.**

RCRA Listings:

Date Form Received by Agency:	20151217
Handler Name:	Con Edison
Handler Address:	MACON ST
Handler City,State,Zip:	BROOKLYN, NY 11216
EPA ID:	NYP004359246
Contact Name:	THOMAS TEELING
Contact Address:	Not reported
Contact City,State,Zip:	Not reported
Contact Telephone:	212-460-3770
Contact Fax:	Not reported
Contact Email:	Not reported
Contact Title:	Not reported
EPA Region:	02
Land Type:	Private
Federal Waste Generator Description:	Not a generator, verified
Non-Notifier:	Not reported
Biennial Report Cycle:	Not reported
Accessibility:	Not reported
Active Site Indicator:	Not reported
State District Owner:	Ny
State District:	NYSDEC R2
Mailing Address:	IRVING PL 15TH FL NE
Mailing City,State,Zip:	NEW YORK, NY 10003
Owner Name:	Not reported
Owner Type:	Not reported
Operator Name:	Not reported
Operator Type:	Not reported
Short-Term Generator Activity:	No
Importer Activity:	No
Mixed Waste Generator:	No
Transporter Activity:	No
Transfer Facility Activity:	No
Recycler Activity with Storage:	No
Small Quantity On-Site Burner Exemption:	No
Smelting Melting and Refining Furnace Exemption:	No
Underground Injection Control:	No
Off-Site Waste Receipt:	No
Universal Waste Indicator:	No
Universal Waste Destination Facility:	No
Federal Universal Waste:	No

CON EDISON (Continued) **1016962879**

Active Site State-Reg Handler:	---
Federal Facility Indicator:	Not reported
Hazardous Secondary Material Indicator:	NN
Sub-Part K Indicator:	Not reported
2018 GPRA Permit Baseline:	Not on the Baseline
2018 GPRA Renewals Baseline:	Not on the Baseline
202 GPRA Corrective Action Baseline:	No
Subject to Corrective Action Universe:	No
Non-TSDFs Where RCRA CA has Been Imposed Universe:	No
Corrective Action Priority Ranking:	No NCAPS ranking
Environmental Control Indicator:	No
Institutional Control Indicator:	No
Human Exposure Controls Indicator:	N/A
Groundwater Controls Indicator:	N/A
Significant Non-Complier Universe:	No
Unaddressed Significant Non-Complier Universe:	No
Addressed Significant Non-Complier Universe:	No
Significant Non-Complier With a Compliance Schedule Universe:	No
Financial Assurance Required:	Not reported
Handler Date of Last Change:	20160909
Recognized Trader-Importer:	No
Recognized Trader-Exporter:	No
Importer of Spent Lead Acid Batteries:	No
Exporter of Spent Lead Acid Batteries:	No
Recycler Activity Without Storage:	Not reported
Manifest Broker:	Not reported
Sub-Part P Indicator:	No

Historic Generators:

Receive Date:	20151217
Handler Name: CON EDISON	
Federal Waste Generator Description:	Small Quantity Generator
State District Owner:	Ny
Large Quantity Handler of Universal Waste:	No
Recognized Trader Importer:	No
Recognized Trader Exporter:	No
Spent Lead Acid Battery Importer:	No
Spent Lead Acid Battery Exporter:	No
Current Record:	No
Non Storage Recycler Activity:	Not reported
Electronic Manifest Broker:	Not reported

Receive Date:	20151217
Handler Name: CON EDISON	
Federal Waste Generator Description:	Not a generator, verified
State District Owner:	Ny
Large Quantity Handler of Universal Waste:	No
Recognized Trader Importer:	No
Recognized Trader Exporter:	No
Spent Lead Acid Battery Importer:	No
Spent Lead Acid Battery Exporter:	No
Current Record:	Yes
Non Storage Recycler Activity:	Not reported
Electronic Manifest Broker:	Not reported

Receive Date:	20131012

CON EDISON (Continued) **1016962879**

Handler Name: CON EDISON SERVICE BOX: 28617
Federal Waste Generator Description: Not a generator, verified
State District Owner: Ny
Large Quantity Handler of Universal Waste: No
Recognized Trader Importer: No
Recognized Trader Exporter: No
Spent Lead Acid Battery Importer: No
Spent Lead Acid Battery Exporter: No
Current Record: No
Non Storage Recycler Activity: Not reported
Electronic Manifest Broker: Not reported

List of NAICS Codes and Descriptions:
NAICS Codes: No NAICS Codes Found

Facility Has Received Notices of Violations:
Violations: No Violations Found

Evaluation Action Summary:
Evaluations: No Evaluations Found

Manifest Facility Information:
EPA ID: NYP004359246
Country: USA
Name: CON EDISON
Address: 111 MACON ST
Address 2: Not reported
City,State,Zip: BROOKLYN, NY 11216
Zip 4: Not reported
Location Address 1: 111 MACON ST
Location Address 2: SB# 28617
Location City,State,Zip: BROOKLYN, NY 11216
Location Zip 4: Not reported
Facility Status: Not reported
Total Tanks: Not reported
Code: BP

Mailing:
Mailing Name: CON EDISON
Mailing Contact: CON EDISON
Mailing Address 1: 4 IRVING PL 15TH FL
Mailing Address 2: Not reported
Mailing City,State,Zip: NEW YORK, NY 10003
Mailing Zip 4: Not reported
Mailing Country: USA
Mailing Phone: 2124603770

Manifest Data:
Document ID: Not reported
Manifest Status: Not reported
Trans1 State ID: NJD003812047
Year: 2018
Trans2 State ID: Not reported
Generator Ship Date: 09/12/2013

CON EDISON (Continued) **1016962879**

Trans1 Recv Date:	09/12/2013
Trans2 Recv Date:	Not reported
TSD Site Recv Date:	09/12/2013
Part A Recv Date:	Not reported
Part B Recv Date:	Not reported
Generator EPA ID:	NYP004359246
Trans1 EPA ID:	Not reported
Trans2 EPA ID:	Not reported
TSDF ID 1:	NJD991291105
TSDF ID 2:	Not reported
Manifest Tracking Number:	002220622GBF
Import Indicator:	N
Export Indicator:	N
Discr Quantity Indicator:	N
Discr Type Indicator:	N
Discr Residue Indicator:	N
Discr Partial Reject Indicator:	N
Discr Full Reject Indicator:	N
Manifest Ref Number:	Not reported
Alt Facility RCRA ID:	Not reported
Alt Facility Sign Date:	Not reported
MGMT Method Type Code:	H110
Waste Code a:	LEAD
Waste Code b:	Not reported
Waste Code c:	Not reported
Waste Code e:	Not reported
Waste Code f:	Not reported
Waste Code g:	Not reported
Waste Code 1:	Not reported
Waste Code 2:	Not reported
Waste Code 3:	Not reported
Waste Code 4:	Not reported
Waste Code 5:	Not reported
Waste Code 6:	Not reported
Quantity:	75
Units:	Gallons (liquids only)
Number of Containers:	1
Container Type:	Cargo tanks (tank trucks)
Handling Method:	Treat
Specific Gravity:	1

H100 **LOUIS FREEMAN** **NY Spills** **S105995261**
ENE **163A HALSEY ST** **N/A**
< 1/8 **BROOKLYN, NY**
0.087 mi.
462 ft. **Site 7 of 9 in cluster H**

Relative: **Lower**
Actual: **48 ft.**

SPILLS:

Name:	LOUIS FREEMAN
Address:	163A HALSEY ST
City,State,Zip:	BROOKLYN, NY
Spill Number/Closed Date:	0111141 / 2005-08-12
Facility ID:	0111141
Facility Type:	ER
DER Facility ID:	107414
Site ID:	123931
DEC Region:	2

LOUIS FREEMAN (Continued) **S105995261**

Spill Cause:	Unknown
Spill Class:	C3
SWIS:	2401
Spill Date:	2002-02-23
Investigator:	JBTAMBE
Referred To:	Not reported
Reported to Dept:	2002-02-23
CID:	405
Water Affected:	Not reported
Spill Source:	Private Dwelling
Spill Notifier:	Local Agency
Cleanup Ceased:	Not reported
Cleanup Meets Std:	False
Last Inspection:	Not reported
Recommended Penalty:	False
UST Trust:	False
Remediation Phase:	0
Date Entered In Computer:	2002-02-23
Spill Record Last Update:	2009-10-26
Spiller Name:	LOUIS FREEMAN
Spiller Company:	LOUIS FREEMAN
Spiller Address:	163A HALSEY ST
Spiller Company:	001
Contact Name:	LOUIS FREEMAN
DEC Memo:	caller states that tank ruptured and approx 200 gallons spilled in the basement of the house - 2 subjects on the scene trying to clean it up
Remarks:	Prior to Sept, 2004 data translation this spill Lead_DEC Field was TIPPLE site visit revealed that the release was closer to 25-30 gal, AB environmental on job....fuel line repaired so that elderly residents had heat before sunset. 11/18/03 called AB requesting info 8/11/05- Jacob received copy of paid invoice for the remediate work done on this site and also a copy of non-hazardous manifest

All Materials:

Site ID:	123931
Operable Unit ID:	848221
Operable Unit:	01
Material ID:	528738
Material Code:	0001A
Material Name:	#2 fuel oil
Case No.:	Not reported
Material FA:	Petroleum
Quantity:	200.00
Units:	G
Recovered:	.00
Resource Affected:	Soil
Oxygenate:	Not reported

I101 **LOT 37,TAXBLOCK 1860** **NY E DESIGNATION** **S108984252**
SW **1242 FULTON STREET** **N/A**
< 1/8 **BROOKLYN, NY 11216**
0.088 mi.
465 ft. **Site 5 of 10 in cluster I**

Relative:
Higher

Actual:
59 ft.

E DESIGNATION:

Name:	LOT 37,TAXBLOCK 1860
Address:	1242 FULTON STREET
City,State,Zip:	BROOKLYN, NY 11216
Tax Lot(s):	37
Tax Block:	1860
Borough Code:	BK
E-No:	E-185
Effective Date:	Not reported
Satisfaction Date:	Not reported
Ceqr Number:	07DCP070K
Ulurp Number:	070447ZMK
Zoning Map No:	16c 17a
Description:	Underground Gasoline Storage Tanks* Testing Protocol.;Window Wall Attenuation & Alternate Ventilation
Lot Remediation Date:	Not reported

G102 **NEW YORK FRENCH CLEANERS** **RCRA-VSQG** **1000136869**
SE **1349 FULTON ST** **ICIS** **NYD981087828**
< 1/8 **BROOKLYN, NY 11216** **US AIRS**
0.089 mi. **NY MANIFEST**
468 ft. **Site 8 of 21 in cluster G**

Relative:
Higher

Actual:
56 ft.

RCRA Listings:

Date Form Received by Agency:	20070101
Handler Name:	New York French Cleaners
Handler Address:	FULTON ST
Handler City,State,Zip:	BROOKLYN, NY 11216-2111
EPA ID:	NYD981087828
Contact Name:	Not reported
Contact Address:	FULTON ST
Contact City,State,Zip:	BROOKLYN, NY 11227
Contact Telephone:	Not reported
Contact Fax:	Not reported
Contact Email:	Not reported
Contact Title:	Not reported
EPA Region:	02
Land Type:	Not reported
Federal Waste Generator Description:	Conditionally Exempt Small Quantity Generator
Non-Notifier:	Not reported
Biennial Report Cycle:	Not reported
Accessibility:	Not reported
Active Site Indicator:	Handler Activities
State District Owner:	Ny
State District:	NYSDEC R2
Mailing Address:	FULTON ST
Mailing City,State,Zip:	BROOKLYN, NY 11227
Owner Name:	Doori Park
Owner Type:	Private
Operator Name:	Doori Park
Operator Type:	Private
Short-Term Generator Activity:	No
Importer Activity:	No

NEW YORK FRENCH CLEANERS (Continued) **1000136869**

Mixed Waste Generator:	No
Transporter Activity:	No
Transfer Facility Activity:	No
Recycler Activity with Storage:	No
Small Quantity On-Site Burner Exemption:	No
Smelting Melting and Refining Furnace Exemption:	No
Underground Injection Control:	No
Off-Site Waste Receipt:	No
Universal Waste Indicator:	No
Universal Waste Destination Facility:	No
Federal Universal Waste:	No
Active Site State-Reg Handler:	---
Federal Facility Indicator:	Not reported
Hazardous Secondary Material Indicator:	N
Sub-Part K Indicator:	Not reported
2018 GPRA Permit Baseline:	Not on the Baseline
2018 GPRA Renewals Baseline:	Not on the Baseline
202 GPRA Corrective Action Baseline:	No
Subject to Corrective Action Universe:	No
Non-TSDFs Where RCRA CA has Been Imposed Universe:	No
Corrective Action Priority Ranking:	No NCAPS ranking
Environmental Control Indicator:	No
Institutional Control Indicator:	No
Human Exposure Controls Indicator:	N/A
Groundwater Controls Indicator:	N/A
Significant Non-Complier Universe:	No
Unaddressed Significant Non-Complier Universe:	No
Addressed Significant Non-Complier Universe:	No
Significant Non-Complier With a Compliance Schedule Universe:	No
Financial Assurance Required:	Not reported
Handler Date of Last Change:	20150414
Recognized Trader-Importer:	No
Recognized Trader-Exporter:	No
Importer of Spent Lead Acid Batteries:	No
Exporter of Spent Lead Acid Batteries:	No
Recycler Activity Without Storage:	No
Manifest Broker:	No
Sub-Part P Indicator:	No

Hazardous Waste Summary:

Waste Code:	D000
Waste Description:	Not Defined
Waste Code:	D001
Waste Description:	Ignitable Waste
Waste Code:	F002
Waste Description:	The Following Spent Halogenated Solvents: Tetrachloroethylene, Methylene Chloride, Trichloroethylene, 1,1,1-Trichloroethane, Chlorobenzene, 1,1,2-Trichloro-1,2,2-Trifluoroethane, Ortho-Dichlorobenzene, Trichlorofluoromethane, And 1,1,2, Trichloroethane; All Spent Solvent Mixtures/Blends Containing, Before Use, A Total Of Ten Percent Or More (By Volume) Of One Or More Of The Above Halogenated Solvents Or Those Solvents Listed In F001, F004, And F005; And Still Bottoms From The Recovery Of These Spent Solvents And Spent Solvent Mixtures.

NEW YORK FRENCH CLEANERS (Continued) **1000136869**

Handler - Owner Operator:
Owner/Operator Indicator: Owner
Owner/Operator Name: DOORI PARK
Legal Status: Private
Date Became Current: Not reported
Date Ended Current: Not reported
Owner/Operator Address: NOT REQUIRED
Owner/Operator City,State,Zip: NOT REQUIRED, WY 99999
Owner/Operator Telephone: 212-555-1212
Owner/Operator Telephone Ext: Not reported
Owner/Operator Fax: Not reported
Owner/Operator Email: Not reported

Owner/Operator Indicator: Owner
Owner/Operator Name: DOORI PARK
Legal Status: Private
Date Became Current: Not reported
Date Ended Current: Not reported
Owner/Operator Address: NOT REQUIRED
Owner/Operator City,State,Zip: NOT REQUIRED, WY 99999
Owner/Operator Telephone: 212-555-1212
Owner/Operator Telephone Ext: Not reported
Owner/Operator Fax: Not reported
Owner/Operator Email: Not reported

Owner/Operator Indicator: Operator
Owner/Operator Name: DOORI PARK
Legal Status: Private
Date Became Current: Not reported
Date Ended Current: Not reported
Owner/Operator Address: NOT REQUIRED
Owner/Operator City,State,Zip: NOT REQUIRED, WY 99999
Owner/Operator Telephone: 212-555-1212
Owner/Operator Telephone Ext: Not reported
Owner/Operator Fax: Not reported
Owner/Operator Email: Not reported

Historic Generators:
Receive Date: 19990708
Handler Name: NEW YORK FRENCH CLEANERS
Federal Waste Generator Description: Not a generator, verified
State District Owner: Ny
Large Quantity Handler of Universal Waste: No
Recognized Trader Importer: No
Recognized Trader Exporter: No
Spent Lead Acid Battery Importer: No
Spent Lead Acid Battery Exporter: No
Current Record: No
Non Storage Recycler Activity: Not reported
Electronic Manifest Broker: Not reported

Receive Date: 20060101
Handler Name: NEW YORK FRENCH CLEANERS
Federal Waste Generator Description: Conditionally Exempt Small Quantity Generator
State District Owner: Ny
Large Quantity Handler of Universal Waste: No

NEW YORK FRENCH CLEANERS (Continued) **1000136869**

Recognized Trader Importer:	No
Recognized Trader Exporter:	No
Spent Lead Acid Battery Importer:	No
Spent Lead Acid Battery Exporter:	No
Current Record:	No
Non Storage Recycler Activity:	Not reported
Electronic Manifest Broker:	Not reported

Receive Date:	20070101
Handler Name:	NEW YORK FRENCH CLEANERS
Federal Waste Generator Description:	Conditionally Exempt Small Quantity Generator
State District Owner:	Ny
Large Quantity Handler of Universal Waste:	No
Recognized Trader Importer:	No
Recognized Trader Exporter:	No
Spent Lead Acid Battery Importer:	No
Spent Lead Acid Battery Exporter:	No
Current Record:	Yes
Non Storage Recycler Activity:	Not reported
Electronic Manifest Broker:	Not reported

Receive Date:	19850715
Handler Name:	NEW YORK FRENCH CLEANERS
Federal Waste Generator Description:	Large Quantity Generator
State District Owner:	Ny
Large Quantity Handler of Universal Waste:	No
Recognized Trader Importer:	No
Recognized Trader Exporter:	No
Spent Lead Acid Battery Importer:	No
Spent Lead Acid Battery Exporter:	No
Current Record:	No
Non Storage Recycler Activity:	Not reported
Electronic Manifest Broker:	Not reported

List of NAICS Codes and Descriptions:

NAICS Codes:	No NAICS Codes Found

Has the Facility Received Notices of Violations:

Found Violation:	Yes
Agency Which Determined Violation:	State
Violation Short Description:	Generators - Manifest
Date Violation was Determined:	19900502
Actual Return to Compliance Date:	19901022
Return to Compliance Qualifier:	Observed
Violation Responsible Agency:	State
Scheduled Compliance Date:	Not reported
Enforcement Identifier:	000
Date of Enforcement Action:	19900502
Enforcement Responsible Agency:	State
Enforcement Docket Number:	Not reported
Enforcement Attorney:	NY
Corrective Action Component:	No
Appeal Initiated Date:	Not reported
Appeal Resolution Date:	Not reported
Disposition Status Date:	Not reported
Disposition Status:	Not reported

NEW YORK FRENCH CLEANERS (Continued) **1000136869**

Disposition Status Description: Not reported
Consent/Final Order Sequence Number: Not reported
Consent/Final Order Respondent Name: Not reported
Consent/Final Order Lead Agency: Not reported
Enforcement Type: WRITTEN INFORMAL
Enforcement Responsible Person: NYDEC
Enforcement Responsible Sub-Organization: Not reported
SEP Sequence Number: Not reported
SEP Expenditure Amount: Not reported
SEP Scheduled Completion Date: Not reported
SEP Actual Date: Not reported
SEP Defaulted Date: Not reported
SEP Type: Not reported
SEP Type Description: Not reported
Proposed Amount: Not reported
Final Monetary Amount: Not reported
Paid Amount: Not reported
Final Count: Not reported
Final Amount: Not reported

Evaluation Action Summary:
Evaluation Date: 19900502
Evaluation Responsible Agency: State
Found Violation: Yes
Evaluation Type Description: NON-FINANCIAL RECORD REVIEW
Evaluation Responsible Person Identifier: NYDEC
Evaluation Responsible Sub-Organization: Not reported
Actual Return to Compliance Date: 19901022
Scheduled Compliance Date: Not reported
Date of Request: Not reported
Date Response Received: Not reported
Request Agency: Not reported
Former Citation: Not reported

ICIS:
Enforcement Action ID: NY000A0000261040101000319
FRS ID: 110002366993
Action Name: NY FRENCH CLEANERS 36047R071200319
Facility Name: NY FRENCH CLEANERS
Facility Address: 1349 FULTON ST
BROOKLYN, NY 11216
Enforcement Action Type: Notice of Violation
Facility County: KINGS
Program System Acronym: AIR
Enforcement Action Forum Desc: Administrative - Informal
EA Type Code: NOV
Facility SIC Code: 7216
Federal Facility ID: Not reported
Latitude in Decimal Degrees: 40.68027
Longitude in Decimal Degrees: -73.94726
Permit Type Desc: Not reported
Program System Acronym: NY0000002610401010
Facility NAICS Code: 812320
Tribal Land Code: Not reported

NEW YORK FRENCH CLEANERS (Continued) **1000136869**

Enforcement Action ID:	NY000A0000261040101000314
FRS ID:	110002366993
Action Name:	NY FRENCH CLEANERS 36047R071200314
Facility Name:	NY FRENCH CLEANERS
Facility Address:	1349 FULTON ST BROOKLYN, NY 11216
Enforcement Action Type:	Notice of Violation
Facility County:	KINGS
Program System Acronym:	AIR
Enforcement Action Forum Desc:	Administrative - Informal
EA Type Code:	NOV
Facility SIC Code:	7216
Federal Facility ID:	Not reported
Latitude in Decimal Degrees:	40.68027
Longitude in Decimal Degrees:	-73.94726
Permit Type Desc:	Not reported
Program System Acronym:	NY0000002610401010
Facility NAICS Code:	812320
Tribal Land Code:	Not reported

Enforcement Action ID:	NY000A0000261040101000307
FRS ID:	110002366993
Action Name:	NY FRENCH CLEANERS 36047R071200307
Facility Name:	NY FRENCH CLEANERS
Facility Address:	1349 FULTON ST BROOKLYN, NY 11216
Enforcement Action Type:	Administrative Order
Facility County:	KINGS
Program System Acronym:	AIR
Enforcement Action Forum Desc:	Administrative - Formal
EA Type Code:	SCAAAO
Facility SIC Code:	7216
Federal Facility ID:	Not reported
Latitude in Decimal Degrees:	40.68027
Longitude in Decimal Degrees:	-73.94726
Permit Type Desc:	Not reported
Program System Acronym:	NY0000002610401010
Facility NAICS Code:	812320
Tribal Land Code:	Not reported

Enforcement Action ID:	NY000A0000261040101000304
FRS ID:	110002366993
Action Name:	NY FRENCH CLEANERS 36047R071200304
Facility Name:	NY FRENCH CLEANERS
Facility Address:	1349 FULTON ST BROOKLYN, NY 11216
Enforcement Action Type:	Notice of Violation
Facility County:	KINGS
Program System Acronym:	AIR
Enforcement Action Forum Desc:	Administrative - Informal
EA Type Code:	NOV
Facility SIC Code:	7216
Federal Facility ID:	Not reported
Latitude in Decimal Degrees:	40.68027
Longitude in Decimal Degrees:	-73.94726
Permit Type Desc:	Not reported
Program System Acronym:	NY0000002610401010

NEW YORK FRENCH CLEANERS (Continued) **1000136869**

Facility NAICS Code: 812320
Tribal Land Code: Not reported

Enforcement Action ID: NY000A0000261040101000301
FRS ID: 110002366993
Action Name: NY FRENCH CLEANERS 36047R071200301
Facility Name: NY FRENCH CLEANERS
Facility Address: 1349 FULTON ST
BROOKLYN, NY 11216
Enforcement Action Type: Notice of Violation
Facility County: KINGS
Program System Acronym: AIR
Enforcement Action Forum Desc: Administrative - Informal
EA Type Code: NOV
Facility SIC Code: 7216
Federal Facility ID: Not reported
Latitude in Decimal Degrees: 40.68027
Longitude in Decimal Degrees: -73.94726
Permit Type Desc: Not reported
Program System Acronym: NY0000002610401010
Facility NAICS Code: 812320
Tribal Land Code: Not reported

US AIRS MINOR:
Envid: 1000136869
Region Code: 02
Programmatic ID: AIR NY0000002610401010
Facility Registry ID: 110002366993
D and B Number: Not reported
Primary SIC Code: 7216
NAICS Code: 812320
Default Air Classification Code: MIN
Facility Type of Ownership Code: POF
Air CMS Category Code: Not reported
HPV Status: Not reported

US AIRS MINOR:
Region Code: 02
Programmatic ID: AIR NY0000002610401010
Facility Registry ID: 110002366993
Air Operating Status Code: OPR
Default Air Classification Code: MIN
Air Program: MACT Standards (40 CFR Part 63)
Activity Date: 2000-06-20 00:00:00
Activity Status Date: Not reported
Activity Group: Compliance Monitoring
Activity Type: Inspection/Evaluation
Activity Status: Not reported

Region Code: 02
Programmatic ID: AIR NY0000002610401010
Facility Registry ID: 110002366993
Air Operating Status Code: OPR
Default Air Classification Code: MIN
Air Program: MACT Standards (40 CFR Part 63)
Activity Date: 2001-06-15 00:00:00

NEW YORK FRENCH CLEANERS (Continued) **1000136869**

Activity Status Date: Not reported
Activity Group: Compliance Monitoring
Activity Type: Inspection/Evaluation
Activity Status: Not reported

Region Code: 02
Programmatic ID: AIR NY0000002610401010
Facility Registry ID: 110002366993
Air Operating Status Code: OPR
Default Air Classification Code: MIN
Air Program: MACT Standards (40 CFR Part 63)
Activity Date: 2002-06-20 00:00:00
Activity Status Date: 2002-06-20 00:00:00
Activity Group: Enforcement Action
Activity Type: Administrative - Formal
Activity Status: Final Order Issued

Region Code: 02
Programmatic ID: AIR NY0000002610401010
Facility Registry ID: 110002366993
Air Operating Status Code: OPR
Default Air Classification Code: MIN
Air Program: MACT Standards (40 CFR Part 63)
Activity Date: 2001-06-07 00:00:00
Activity Status Date: 2001-06-07 00:00:00
Activity Group: Enforcement Action
Activity Type: Administrative - Informal
Activity Status: Achieved

Region Code: 02
Programmatic ID: AIR NY0000002610401010
Facility Registry ID: 110002366993
Air Operating Status Code: OPR
Default Air Classification Code: MIN
Air Program: MACT Standards (40 CFR Part 63)
Activity Date: 2002-04-24 00:00:00
Activity Status Date: 2002-04-24 00:00:00
Activity Group: Enforcement Action
Activity Type: Administrative - Informal
Activity Status: Achieved

Region Code: 02
Programmatic ID: AIR NY0000002610401010
Facility Registry ID: 110002366993
Air Operating Status Code: OPR
Default Air Classification Code: MIN
Air Program: MACT Standards (40 CFR Part 63)
Activity Date: 2005-05-10 00:00:00
Activity Status Date: 2005-05-10 00:00:00
Activity Group: Enforcement Action
Activity Type: Administrative - Informal
Activity Status: Achieved

Region Code: 02
Programmatic ID: AIR NY0000002610401010
Facility Registry ID: 110002366993
Air Operating Status Code: OPR

NEW YORK FRENCH CLEANERS (Continued) **1000136869**

Default Air Classification Code: MIN
Air Program: MACT Standards (40 CFR Part 63)
Activity Date: 2006-06-21 00:00:00
Activity Status Date: 2006-06-21 00:00:00
Activity Group: Enforcement Action
Activity Type: Administrative - Informal
Activity Status: Achieved

Region Code: 02
Programmatic ID: AIR NY0000002610401010
Facility Registry ID: 110002366993
Air Operating Status Code: OPR
Default Air Classification Code: MIN
Air Program: State Implementation Plan for National Primary and Secondary Ambient Air Quality Standards
Activity Date: 2000-06-20 00:00:00
Activity Status Date: Not reported
Activity Group: Compliance Monitoring
Activity Type: Inspection/Evaluation
Activity Status: Not reported

Region Code: 02
Programmatic ID: AIR NY0000002610401010
Facility Registry ID: 110002366993
Air Operating Status Code: OPR
Default Air Classification Code: MIN
Air Program: State Implementation Plan for National Primary and Secondary Ambient Air Quality Standards
Activity Date: 2001-06-15 00:00:00
Activity Status Date: Not reported
Activity Group: Compliance Monitoring
Activity Type: Inspection/Evaluation
Activity Status: Not reported

Region Code: 02
Programmatic ID: AIR NY0000002610401010
Facility Registry ID: 110002366993
Air Operating Status Code: OPR
Default Air Classification Code: MIN
Air Program: State Implementation Plan for National Primary and Secondary Ambient Air Quality Standards
Activity Date: 2002-06-20 00:00:00
Activity Status Date: 2002-06-20 00:00:00
Activity Group: Enforcement Action
Activity Type: Administrative - Formal
Activity Status: Final Order Issued

Region Code: 02
Programmatic ID: AIR NY0000002610401010
Facility Registry ID: 110002366993
Air Operating Status Code: OPR
Default Air Classification Code: MIN
Air Program: State Implementation Plan for National Primary and Secondary Ambient Air Quality Standards
Activity Date: 2002-04-24 00:00:00
Activity Status Date: 2002-04-24 00:00:00
Activity Group: Enforcement Action
Activity Type: Administrative - Informal
Activity Status: Achieved

NEW YORK FRENCH CLEANERS (Continued) **1000136869**

Manifest Facility Information:

EPA ID:	NYD981087828
Country:	USA
Name:	NEW YORK ONE HOUR FRENCH DRY CLNR INC
Address:	1349 FULTON ST
Address 2:	Not reported
City,State,Zip:	BROOKLYN, NY 11216-2111
Zip 4:	Not reported
Location Address 1:	1340 FULTON ST
Location Address 2:	Not reported
Location City,State,Zip:	BROOKLYN, NY 11214
Location Zip 4:	Not reported
Facility Status:	Not reported
Total Tanks:	Not reported
Code:	BP

Mailing:

Mailing Name:	NEW YORK ONE HOUR FRENCH DRY CLNR INC
Mailing Contact:	KANG
Mailing Address 1:	1349 FULTON STREET
Mailing Address 2:	Not reported
Mailing City,State,Zip:	BROOKLYN, NY 11214
Mailing Zip 4:	Not reported
Mailing Country:	USA
Mailing Phone:	7187898426

Manifest Data:

Document ID:	NYC3128354
Manifest Status:	Not reported
Trans1 State ID:	JE4550NY
Year:	1994
Trans2 State ID:	Not reported
Generator Ship Date:	09/23/1994
Trans1 Recv Date:	09/23/1994
Trans2 Recv Date:	Not reported
TSD Site Recv Date:	09/23/1994
Part A Recv Date:	Not reported
Part B Recv Date:	Not reported
Generator EPA ID:	NYD981087828
Trans1 EPA ID:	ILD984908202
Trans2 EPA ID:	Not reported
TSDF ID 1:	NYD980785760
TSDF ID 2:	Not reported
Manifest Tracking Number:	Not reported
Import Indicator:	Not reported
Export Indicator:	Not reported
Discr Quantity Indicator:	Not reported
Discr Type Indicator:	Not reported
Discr Residue Indicator:	Not reported
Discr Partial Reject Indicator:	Not reported
Discr Full Reject Indicator:	Not reported
Manifest Ref Number:	Not reported
Alt Facility RCRA ID:	Not reported
Alt Facility Sign Date:	Not reported
MGMT Method Type Code:	Not reported
Waste Code 1:	THE FOLLOWING SPENT HALOGENATED SOLVENTS: TETRACHLOROETHYLENE, METH
Waste Code 2:	Not reported

NEW YORK FRENCH CLEANERS (Continued) **1000136869**

Waste Code 3:	Not reported
Waste Code 4:	Not reported
Waste Code 5:	Not reported
Waste Code 6:	Not reported
Quantity:	00135
Units:	Pounds
Number of Containers:	001
Container Type:	Metal drums, barrels, kegs
Handling Method:	Burn
Specific Gravity:	01.00

Document ID:	NYC0659046
Manifest Status:	Not reported
Trans1 State ID:	AP4503NY
Year:	1990
Trans2 State ID:	Not reported
Generator Ship Date:	12/26/1990
Trans1 Recv Date:	12/26/1990
Trans2 Recv Date:	Not reported
TSD Site Recv Date:	12/26/1990
Part A Recv Date:	Not reported
Part B Recv Date:	Not reported
Generator EPA ID:	NYD981087828
Trans1 EPA ID:	ILD051060408
Trans2 EPA ID:	Not reported
TSDF ID 1:	NYD980785760
TSDF ID 2:	Not reported
Manifest Tracking Number:	Not reported
Import Indicator:	Not reported
Export Indicator:	Not reported
Discr Quantity Indicator:	Not reported
Discr Type Indicator:	Not reported
Discr Residue Indicator:	Not reported
Discr Partial Reject Indicator:	Not reported
Discr Full Reject Indicator:	Not reported
Manifest Ref Number:	Not reported
Alt Facility RCRA ID:	Not reported
Alt Facility Sign Date:	Not reported
MGMT Method Type Code:	Not reported
Waste Code 1:	THE FOLLOWING SPENT HALOGENATED SOLVENTS: TETRACHLOROETHYLENE, METH
Waste Code 2:	Not reported
Waste Code 3:	Not reported
Waste Code 4:	Not reported
Waste Code 5:	Not reported
Waste Code 6:	Not reported
Quantity:	00070
Units:	Pounds
Number of Containers:	001
Container Type:	Metal drums, barrels, kegs
Handling Method:	Burn
Specific Gravity:	01.00

Document ID:	NYC1537582
Manifest Status:	Not reported
Trans1 State ID:	AP4503NY
Year:	1992
Trans2 State ID:	Not reported

NEW YORK FRENCH CLEANERS (Continued) **1000136869**

Generator Ship Date:	03/18/1992
Trans1 Recv Date:	03/18/1992
Trans2 Recv Date:	Not reported
TSD Site Recv Date:	03/18/1992
Part A Recv Date:	Not reported
Part B Recv Date:	Not reported
Generator EPA ID:	NYD981087828
Trans1 EPA ID:	ILD051060408
Trans2 EPA ID:	Not reported
TSDF ID 1:	NYD980785760
TSDF ID 2:	Not reported
Manifest Tracking Number:	Not reported
Import Indicator:	Not reported
Export Indicator:	Not reported
Discr Quantity Indicator:	Not reported
Discr Type Indicator:	Not reported
Discr Residue Indicator:	Not reported
Discr Partial Reject Indicator:	Not reported
Discr Full Reject Indicator:	Not reported
Manifest Ref Number:	Not reported
Alt Facility RCRA ID:	Not reported
Alt Facility Sign Date:	Not reported
MGMT Method Type Code:	Not reported
Waste Code 1:	THE FOLLOWING SPENT HALOGENATED SOLVENTS: TETRACHLOROETHYLENE, METH
Waste Code 2:	Not reported
Waste Code 3:	Not reported
Waste Code 4:	Not reported
Waste Code 5:	Not reported
Waste Code 6:	Not reported
Quantity:	00070
Units:	Pounds
Number of Containers:	001
Container Type:	Metal drums, barrels, kegs
Handling Method:	Burn
Specific Gravity:	01.00
Document ID:	NYC0365174
Manifest Status:	Not reported
Trans1 State ID:	AM6252NY
Year:	1990
Trans2 State ID:	Not reported
Generator Ship Date:	07/12/1990
Trans1 Recv Date:	07/12/1990
Trans2 Recv Date:	Not reported
TSD Site Recv Date:	07/12/1990
Part A Recv Date:	Not reported
Part B Recv Date:	Not reported
Generator EPA ID:	NYD981087828
Trans1 EPA ID:	ILD051060408
Trans2 EPA ID:	Not reported
TSDF ID 1:	NYD980785760
TSDF ID 2:	Not reported
Manifest Tracking Number:	Not reported
Import Indicator:	Not reported
Export Indicator:	Not reported
Discr Quantity Indicator:	Not reported
Discr Type Indicator:	Not reported

NEW YORK FRENCH CLEANERS (Continued) **1000136869**

Discr Residue Indicator:	Not reported
Discr Partial Reject Indicator:	Not reported
Discr Full Reject Indicator:	Not reported
Manifest Ref Number:	Not reported
Alt Facility RCRA ID:	Not reported
Alt Facility Sign Date:	Not reported
MGMT Method Type Code:	Not reported
Waste Code 1:	THE FOLLOWING SPENT HALOGENATED SOLVENTS: TETRACHLOROETHYLENE, METH
Waste Code 2:	Not reported
Waste Code 3:	Not reported
Waste Code 4:	Not reported
Waste Code 5:	Not reported
Waste Code 6:	Not reported
Quantity:	00070
Units:	Pounds
Number of Containers:	001
Container Type:	Metal drums, barrels, kegs
Handling Method:	Burn
Specific Gravity:	01.00

Document ID:	NYB8526906
Manifest Status:	Not reported
Trans1 State ID:	XZ90GR501
Year:	1997
Trans2 State ID:	Not reported
Generator Ship Date:	01/24/1997
Trans1 Recv Date:	01/24/1997
Trans2 Recv Date:	Not reported
TSD Site Recv Date:	02/03/1997
Part A Recv Date:	Not reported
Part B Recv Date:	Not reported
Generator EPA ID:	NYD981087828
Trans1 EPA ID:	NJD000564906
Trans2 EPA ID:	Not reported
TSDF ID 1:	NYD082785429
TSDF ID 2:	Not reported
Manifest Tracking Number:	Not reported
Import Indicator:	Not reported
Export Indicator:	Not reported
Discr Quantity Indicator:	Not reported
Discr Type Indicator:	Not reported
Discr Residue Indicator:	Not reported
Discr Partial Reject Indicator:	Not reported
Discr Full Reject Indicator:	Not reported
Manifest Ref Number:	Not reported
Alt Facility RCRA ID:	Not reported
Alt Facility Sign Date:	Not reported
MGMT Method Type Code:	Not reported
Waste Code 1:	THE FOLLOWING SPENT HALOGENATED SOLVENTS: TETRACHLOROETHYLENE, METH
Waste Code 2:	Not reported
Waste Code 3:	Not reported
Waste Code 4:	Not reported
Waste Code 5:	Not reported
Waste Code 6:	Not reported
Quantity:	00090
Units:	Pounds
Number of Containers:	001

NEW YORK FRENCH CLEANERS (Continued) **1000136869**

Container Type:	Metal drums, barrels, kegs
Handling Method:	Burn
Specific Gravity:	01.00
Document ID:	NYB8527158
Manifest Status:	Not reported
Trans1 State ID:	XZ90GR501
Year:	1997
Trans2 State ID:	Not reported
Generator Ship Date:	04/07/1997
Trans1 Recv Date:	04/07/1997
Trans2 Recv Date:	Not reported
TSD Site Recv Date:	04/14/1997
Part A Recv Date:	Not reported
Part B Recv Date:	Not reported
Generator EPA ID:	NYD981087828
Trans1 EPA ID:	NJD000564906
Trans2 EPA ID:	Not reported
TSDF ID 1:	NYD082785429
TSDF ID 2:	Not reported
Manifest Tracking Number:	Not reported
Import Indicator:	Not reported
Export Indicator:	Not reported
Discr Quantity Indicator:	Not reported
Discr Type Indicator:	Not reported
Discr Residue Indicator:	Not reported
Discr Partial Reject Indicator:	Not reported
Discr Full Reject Indicator:	Not reported
Manifest Ref Number:	Not reported
Alt Facility RCRA ID:	Not reported
Alt Facility Sign Date:	Not reported
MGMT Method Type Code:	Not reported
Waste Code 1:	THE FOLLOWING SPENT HALOGENATED SOLVENTS: TETRACHLOROETHYLENE, METH
Waste Code 2:	Not reported
Waste Code 3:	Not reported
Waste Code 4:	Not reported
Waste Code 5:	Not reported
Waste Code 6:	Not reported
Quantity:	00150
Units:	Pounds
Number of Containers:	001
Container Type:	Metal drums, barrels, kegs
Handling Method:	Burn
Specific Gravity:	01.00
Document ID:	NYC2309354
Manifest Status:	Not reported
Trans1 State ID:	JE4550NY
Year:	1993
Trans2 State ID:	Not reported
Generator Ship Date:	05/20/1993
Trans1 Recv Date:	05/20/1993
Trans2 Recv Date:	Not reported
TSD Site Recv Date:	05/20/1993
Part A Recv Date:	Not reported
Part B Recv Date:	Not reported
Generator EPA ID:	NYD981087828

NEW YORK FRENCH CLEANERS (Continued) **1000136869**

Trans1 EPA ID:	ILD051060408
Trans2 EPA ID:	Not reported
TSDF ID 1:	NYD980785760
TSDF ID 2:	Not reported
Manifest Tracking Number:	Not reported
Import Indicator:	Not reported
Export Indicator:	Not reported
Discr Quantity Indicator:	Not reported
Discr Type Indicator:	Not reported
Discr Residue Indicator:	Not reported
Discr Partial Reject Indicator:	Not reported
Discr Full Reject Indicator:	Not reported
Manifest Ref Number:	Not reported
Alt Facility RCRA ID:	Not reported
Alt Facility Sign Date:	Not reported
MGMT Method Type Code:	Not reported
Waste Code 1:	THE FOLLOWING SPENT HALOGENATED SOLVENTS: TETRACHLOROETHYLENE, METH
Waste Code 2:	Not reported
Waste Code 3:	Not reported
Waste Code 4:	Not reported
Waste Code 5:	Not reported
Waste Code 6:	Not reported
Quantity:	00070
Units:	Pounds
Number of Containers:	001
Container Type:	Metal drums, barrels, kegs
Handling Method:	Burn
Specific Gravity:	01.00

Document ID:	NYC3270227
Manifest Status:	Not reported
Trans1 State ID:	NYGF2859
Year:	1997
Trans2 State ID:	FT97600CA
Generator Ship Date:	01/07/1997
Trans1 Recv Date:	01/07/1997
Trans2 Recv Date:	01/13/1997
TSD Site Recv Date:	01/14/1997
Part A Recv Date:	Not reported
Part B Recv Date:	Not reported
Generator EPA ID:	NYD981087828
Trans1 EPA ID:	ILD984908202
Trans2 EPA ID:	MOD095038998
TSDF ID 1:	OHD980587364
TSDF ID 2:	Not reported
Manifest Tracking Number:	Not reported
Import Indicator:	Not reported
Export Indicator:	Not reported
Discr Quantity Indicator:	Not reported
Discr Type Indicator:	Not reported
Discr Residue Indicator:	Not reported
Discr Partial Reject Indicator:	Not reported
Discr Full Reject Indicator:	Not reported
Manifest Ref Number:	Not reported
Alt Facility RCRA ID:	Not reported
Alt Facility Sign Date:	Not reported
MGMT Method Type Code:	Not reported

NEW YORK FRENCH CLEANERS (Continued) **1000136869**

Waste Code 1:	THE FOLLOWING SPENT HALOGENATED SOLVENTS: TETRACHLOROETHYLENE, METH
Waste Code 2:	Not reported
Waste Code 3:	Not reported
Waste Code 4:	Not reported
Waste Code 5:	Not reported
Waste Code 6:	Not reported
Quantity:	00195
Units:	Pounds
Number of Containers:	001
Container Type:	Fiberboard or plastic drums, barrels, kegs
Handling Method:	Burn
Specific Gravity:	01.00
Document ID:	NYC2166941
Manifest Status:	Not reported
Trans1 State ID:	HW8207NY
Year:	1993
Trans2 State ID:	Not reported
Generator Ship Date:	02/24/1993
Trans1 Recv Date:	02/24/1993
Trans2 Recv Date:	Not reported
TSD Site Recv Date:	02/24/1993
Part A Recv Date:	Not reported
Part B Recv Date:	Not reported
Generator EPA ID:	NYD981087828
Trans1 EPA ID:	ILD051060408
Trans2 EPA ID:	Not reported
TSDF ID 1:	NYD980785760
TSDF ID 2:	Not reported
Manifest Tracking Number:	Not reported
Import Indicator:	Not reported
Export Indicator:	Not reported
Discr Quantity Indicator:	Not reported
Discr Type Indicator:	Not reported
Discr Residue Indicator:	Not reported
Discr Partial Reject Indicator:	Not reported
Discr Full Reject Indicator:	Not reported
Manifest Ref Number:	Not reported
Alt Facility RCRA ID:	Not reported
Alt Facility Sign Date:	Not reported
MGMT Method Type Code:	Not reported
Waste Code 1:	THE FOLLOWING SPENT HALOGENATED SOLVENTS: TETRACHLOROETHYLENE, METH
Waste Code 2:	Not reported
Waste Code 3:	Not reported
Waste Code 4:	Not reported
Waste Code 5:	Not reported
Waste Code 6:	Not reported
Quantity:	00070
Units:	Pounds
Number of Containers:	001
Container Type:	Metal drums, barrels, kegs
Handling Method:	Burn
Specific Gravity:	01.00
Document ID:	Not reported
Manifest Status:	Not reported
Trans1 State ID:	NJD000564906

NEW YORK FRENCH CLEANERS (Continued) **1000136869**

Year:	2018
Trans2 State ID:	Not reported
Generator Ship Date:	07/13/2007
Trans1 Recv Date:	07/13/2007
Trans2 Recv Date:	Not reported
TSD Site Recv Date:	07/20/2007
Part A Recv Date:	Not reported
Part B Recv Date:	Not reported
Generator EPA ID:	NYD981087828
Trans1 EPA ID:	Not reported
Trans2 EPA ID:	Not reported
TSDF ID 1:	CDX107000000
TSDF ID 2:	Not reported
Manifest Tracking Number:	001305876JJK
Import Indicator:	N
Export Indicator:	N
Discr Quantity Indicator:	N
Discr Type Indicator:	N
Discr Residue Indicator:	N
Discr Partial Reject Indicator:	N
Discr Full Reject Indicator:	N
Manifest Ref Number:	Not reported
Alt Facility RCRA ID:	Not reported
Alt Facility Sign Date:	Not reported
MGMT Method Type Code:	H020
Waste Code a:	THE FOLLOWING SPENT HALOGENATED SOLVENTS: TETRACHLOROETHYLENE, METH
Waste Code b:	TETRACHLOROETHYLENE
Waste Code c:	Not reported
Waste Code e:	Not reported
Waste Code f:	Not reported
Waste Code g:	Not reported
Waste Code 1:	Not reported
Waste Code 2:	Not reported
Waste Code 3:	Not reported
Waste Code 4:	Not reported
Waste Code 5:	Not reported
Waste Code 6:	Not reported
Quantity:	260
Units:	Pounds
Number of Containers:	2
Container Type:	Metal drums, barrels, kegs
Handling Method:	Recycle
Specific Gravity:	1
Document ID:	Not reported
Manifest Status:	Not reported
Trans1 State ID:	NJD000564906
Year:	2018
Trans2 State ID:	Not reported
Generator Ship Date:	07/13/2007
Trans1 Recv Date:	07/13/2007
Trans2 Recv Date:	Not reported
TSD Site Recv Date:	07/20/2007
Part A Recv Date:	Not reported
Part B Recv Date:	Not reported
Generator EPA ID:	NYD981087828
Trans1 EPA ID:	Not reported

NEW YORK FRENCH CLEANERS (Continued) **1000136869**

Trans2 EPA ID:	Not reported
TSDF ID 1:	CDX107000000
TSDF ID 2:	Not reported
Manifest Tracking Number:	001305876JJK
Import Indicator:	N
Export Indicator:	N
Discr Quantity Indicator:	N
Discr Type Indicator:	N
Discr Residue Indicator:	N
Discr Partial Reject Indicator:	N
Discr Full Reject Indicator:	N
Manifest Ref Number:	Not reported
Alt Facility RCRA ID:	Not reported
Alt Facility Sign Date:	Not reported
MGMT Method Type Code:	H020
Waste Code a:	THE FOLLOWING SPENT HALOGENATED SOLVENTS: TETRACHLOROETHYLENE, METH
Waste Code b:	TETRACHLOROETHYLENE
Waste Code c:	Not reported
Waste Code e:	Not reported
Waste Code f:	Not reported
Waste Code g:	Not reported
Waste Code 1:	Not reported
Waste Code 2:	Not reported
Waste Code 3:	Not reported
Waste Code 4:	Not reported
Waste Code 5:	Not reported
Waste Code 6:	Not reported
Quantity:	80
Units:	Pounds
Number of Containers:	1
Container Type:	Metal drums, barrels, kegs
Handling Method:	Recycle
Specific Gravity:	1

Click this hyperlink while viewing on your computer to access
78 additional NY MANIFEST: record(s) in the EDR Site Report.

G103 **NEW YORK ONE HR FRENCH CLR INC** **EDR Hist Cleaner** **1018500494**
SE **1349 FULTON ST** **N/A**
< 1/8 **BROOKLYN, NY 11216**
0.089 mi.
468 ft. **Site 9 of 21 in cluster G**

Relative: EDR Hist Cleaner
Higher

Actual: **56 ft.**

Year:	Name:	Type:
1986	R D C CLEANERS	Drycleaning Plants, Except Rugs
1987	R D C CLEANERS	Drycleaning Plants, Except Rugs
1988	R D C CLEANERS	Drycleaning Plants, Except Rugs
1989	R D C CLEANERS	Drycleaning Plants, Except Rugs
1990	R D C CLEANERS	Drycleaning Plants, Except Rugs
1991	NEW YORK ONE HR FRENCH CLR INC	Garment Pressing And Cleaners' Agents
1991	R D C CLEANERS	Drycleaning Plants, Except Rugs
1992	NEW YORK ONE HR FRENCH CLR INC	Garment Pressing And Cleaners' Agents
1992	R D C CLEANERS	Drycleaning Plants, Except Rugs
1993	NEW YORK ONE HR FRENCH CLR INC	Garment Pressing And Cleaners' Agents
1993	R D C CLEANERS	Drycleaning Plants, Except Rugs

NEW YORK ONE HR FRENCH CLR INC (Continued) **1018500494**

1994	NEW YORK ONE HR FRENCH CLR INC	Garment Pressing And Cleaners' Agents
1994	R D C CLEANERS	Drycleaning Plants, Except Rugs
1995	R D C CLEANERS	Drycleaning Plants, Except Rugs
1995	NEW YORK ONE HR FRENCH CLR INC	Garment Pressing And Cleaners' Agents
1996	NEW YORK ONE HR FRENCH CLR INC	Garment Pressing And Cleaners' Agents
1996	R D C CLEANERS	Drycleaning Plants, Except Rugs
1997	NEW YORK ONE HR FRENCH CLR INC	Garment Pressing And Cleaners' Agents
1998	NEW YORK ONE HR FRENCH CLR INC	Garment Pressing And Cleaners' Agents
1999	NEW YORK ONE HR FRENCH CLR INC	Garment Pressing And Cleaners' Agents
2000	NEW YORK ONE HR FRENCH CLR INC	Garment Pressing And Cleaners' Agents
2001	NEW YORK ONE HR FRENCH CLR INC	Garment Pressing And Cleaners' Agents
2002	NEW YORK ONE HR FRENCH CLR INC	Garment Pressing And Cleaners' Agents
2003	NEW YORK ONE HOUR FRENCH CLR	Garment Pressing And Cleaners' Agents
2004	NEW YORK ONE HOUR FRENCH CLR	Garment Pressing And Cleaners' Agents
2005	NEW YORK ONE HOUR FRENCH CLR	Garment Pressing And Cleaners' Agents
2006	NEW YORK ONE HOUR FRENCH CLR	Garment Pressing And Cleaners' Agents
2007	NEW YORK ONE HOUR FRENCH CLR	Garment Pressing And Cleaners' Agents
2008	NEW YORK ONE HOUR FRENCH CLR	Garment Pressing And Cleaners' Agents
2009	NEW YORK ONE HOUR FRENCH CLR	Garment Pressing And Cleaners' Agents
2010	NEW YORK ONE HOUR FRENCH CLR	Garment Pressing And Cleaners' Agents
2011	NEW YORK ONE HOUR FRENCH CLR	Garment Pressing And Cleaners' Agents
2012	NEW YORK ONE HOUR FRENCH CLR	Garment Pressing And Cleaners' Agents
2013	NEW YORK ONE HOUR FRENCH CLR	Garment Pressing And Cleaners' Agents
2014	NEW YORK ONE HOUR FRENCH CLR	Garment Pressing And Cleaners' Agents

---

G104 **LOT 47,TAXBLOCK 1850** **NY E DESIGNATION** **S108984284**
SE **1349 FULTON STREET** **N/A**
< 1/8 **BROOKLYN, NY 11216**
0.089 mi.
468 ft. **Site 10 of 21 in cluster G**

Relative: **Higher**
Actual: **56 ft.**

E DESIGNATION:

Name:	LOT 47,TAXBLOCK 1850
Address:	1349 FULTON STREET
City,State,Zip:	BROOKLYN, NY 11216
Tax Lot(s):	47
Tax Block:	1850
Borough Code:	BK
E-No:	E-185
Effective Date:	Not reported
Satisfaction Date:	Not reported
Ceqr Number:	07DCP070K
Ulurp Number:	070447ZMK
Zoning Map No:	16c 17a
Description:	Underground Gasoline Storage Tanks* Testing Protocol.;Window Wall Attenuation & Alternate Ventilation
Lot Remediation Date:	Not reported

G105 **NY FRENCH CLEANERS** **NY DRYCLEANERS** **S128781758**
SE **1349 FULTON ST** **N/A**
< 1/8 **BROOKLYN, NY**
0.089 mi.
468 ft. **Site 11 of 21 in cluster G**

Relative: **Higher**

Actual: **56 ft.**

DRYCLEANERS:

Name:	NY FRENCH CLEANERS
Address:	1349 FULTON ST
City,State,Zip:	BROOKLYN, NY
Facility ID:	2-6104-01010
Phone Number:	7187898426
Region:	Not reported
Registration Effective Date:	04/04/2003
Inspection Date:	05/18/2004
Install Date:	Not reported
Expiration Date:	03/02/2021
Removal Date:	Not reported
Drop Shop:	Not reported
Shutdown:	Not reported
Alternate Solvent:	(null)
Current Business:	Not reported

Name:	NY FRENCH CLEANERS
Address:	1349 FULTON ST
City,State,Zip:	BROOKLYN, NY
Facility ID:	2-6104-01010
Phone Number:	7187898426
Region:	Not reported
Registration Effective Date:	04/04/2003
Inspection Date:	05/15/2019
Install Date:	Not reported
Expiration Date:	03/02/2021
Removal Date:	Not reported
Drop Shop:	Not reported
Shutdown:	Not reported
Alternate Solvent:	(null)
Current Business:	Not reported

Name:	NY FRENCH CLEANERS
Address:	1349 FULTON ST
City,State,Zip:	BROOKLYN, NY
Facility ID:	2-6104-01010
Phone Number:	7187898426
Region:	Not reported
Registration Effective Date:	04/04/2003
Inspection Date:	06/11/2002
Install Date:	Not reported
Expiration Date:	03/02/2021
Removal Date:	Not reported
Drop Shop:	Not reported
Shutdown:	Not reported
Alternate Solvent:	(null)
Current Business:	Not reported

Name:	NY FRENCH CLEANERS
Address:	1349 FULTON ST
City,State,Zip:	BROOKLYN, NY
Facility ID:	2-6104-01010

NY FRENCH CLEANERS (Continued) **S128781758**

Phone Number:	7187898426
Region:	Not reported
Registration Effective Date:	04/04/2003
Inspection Date:	06/15/2001
Install Date:	Not reported
Expiration Date:	03/02/2021
Removal Date:	Not reported
Drop Shop:	Not reported
Shutdown:	Not reported
Alternate Solvent:	(null)
Current Business:	Not reported

Name:	NY FRENCH CLEANERS
Address:	1349 FULTON ST
City,State,Zip:	BROOKLYN, NY
Facility ID:	2-6104-01010
Phone Number:	7187898426
Region:	Not reported
Registration Effective Date:	04/04/2003
Inspection Date:	06/20/2000
Install Date:	Not reported
Expiration Date:	03/02/2021
Removal Date:	Not reported
Drop Shop:	Not reported
Shutdown:	Not reported
Alternate Solvent:	(null)
Current Business:	Not reported

Name:	NY FRENCH CLEANERS
Address:	1349 FULTON ST
City,State,Zip:	BROOKLYN, NY
Facility ID:	2-6104-01010
Phone Number:	7187898426
Region:	Not reported
Registration Effective Date:	04/04/2003
Inspection Date:	05/20/2003
Install Date:	Not reported
Expiration Date:	03/02/2021
Removal Date:	Not reported
Drop Shop:	Not reported
Shutdown:	Not reported
Alternate Solvent:	(null)
Current Business:	Not reported

Name:	NY FRENCH CLEANERS
Address:	1349 FULTON ST
City,State,Zip:	BROOKLYN, NY
Facility ID:	2-6104-01010
Phone Number:	7187898426
Region:	Not reported
Registration Effective Date:	04/04/2003
Inspection Date:	05/10/2018
Install Date:	Not reported
Expiration Date:	03/02/2021
Removal Date:	Not reported
Drop Shop:	Not reported
Shutdown:	Not reported

NY FRENCH CLEANERS (Continued) **S128781758**

Alternate Solvent: (null)
Current Business: Not reported

Name: NY FRENCH CLEANERS
Address: 1349 FULTON ST
City,State,Zip: BROOKLYN, NY
Facility ID: 2-6104-01010
Phone Number: 7187898426
Region: Not reported
Registration Effective Date: 04/04/2003
Inspection Date: 05/05/2016
Install Date: Not reported
Expiration Date: 03/02/2021
Removal Date: Not reported
Drop Shop: Not reported
Shutdown: Not reported
Alternate Solvent: (null)
Current Business: Not reported

Name: NY FRENCH CLEANERS
Address: 1349 FULTON ST
City,State,Zip: BROOKLYN, NY
Facility ID: 2-6104-01010
Phone Number: 7187898426
Region: Not reported
Registration Effective Date: 04/04/2003
Inspection Date: 05/30/2017
Install Date: Not reported
Expiration Date: 03/02/2021
Removal Date: Not reported
Drop Shop: Not reported
Shutdown: Not reported
Alternate Solvent: (null)
Current Business: Not reported

Name: NY FRENCH CLEANERS
Address: 1349 FULTON ST
City,State,Zip: BROOKLYN, NY
Facility ID: 2-6104-01010
Phone Number: 7187898426
Region: Not reported
Registration Effective Date: 04/04/2003
Inspection Date: 06/25/2015
Install Date: Not reported
Expiration Date: 03/02/2021
Removal Date: Not reported
Drop Shop: Not reported
Shutdown: Not reported
Alternate Solvent: (null)
Current Business: Not reported

Name: NY FRENCH CLEANERS
Address: 1349 FULTON ST
City,State,Zip: BROOKLYN, NY
Facility ID: 2-6104-01010
Phone Number: 7187898426
Region: Not reported

NY FRENCH CLEANERS (Continued) **S128781758**

Registration Effective Date: 04/04/2003
Inspection Date: 05/06/2014
Install Date: Not reported
Expiration Date: 03/02/2021
Removal Date: Not reported
Drop Shop: Not reported
Shutdown: Not reported
Alternate Solvent: (null)
Current Business: Not reported

Name: NY FRENCH CLEANERS
Address: 1349 FULTON ST
City,State,Zip: BROOKLYN, NY
Facility ID: 2-6104-01010
Phone Number: 7187898426
Region: Not reported
Registration Effective Date: 04/04/2003
Inspection Date: 05/08/2013
Install Date: Not reported
Expiration Date: 03/02/2021
Removal Date: Not reported
Drop Shop: Not reported
Shutdown: Not reported
Alternate Solvent: (null)
Current Business: Not reported

Name: NY FRENCH CLEANERS
Address: 1349 FULTON ST
City,State,Zip: BROOKLYN, NY
Facility ID: 2-6104-01010
Phone Number: 7187898426
Region: Not reported
Registration Effective Date: 04/04/2003
Inspection Date: 07/24/2012
Install Date: Not reported
Expiration Date: 03/02/2021
Removal Date: Not reported
Drop Shop: Not reported
Shutdown: Not reported
Alternate Solvent: (null)
Current Business: Not reported

Name: NY FRENCH CLEANERS
Address: 1349 FULTON ST
City,State,Zip: BROOKLYN, NY
Facility ID: 2-6104-01010
Phone Number: 7187898426
Region: Not reported
Registration Effective Date: 04/04/2003
Inspection Date: 05/14/2010
Install Date: Not reported
Expiration Date: 03/02/2021
Removal Date: Not reported
Drop Shop: Not reported
Shutdown: Not reported
Alternate Solvent: (null)
Current Business: Not reported

NY FRENCH CLEANERS (Continued) **S128781758**

Name:	NY FRENCH CLEANERS
Address:	1349 FULTON ST
City,State,Zip:	BROOKLYN, NY
Facility ID:	2-6104-01010
Phone Number:	7187898426
Region:	Not reported
Registration Effective Date:	04/04/2003
Inspection Date:	07/22/2020
Install Date:	Not reported
Expiration Date:	03/02/2021
Removal Date:	Not reported
Drop Shop:	Not reported
Shutdown:	Not reported
Alternate Solvent:	(null)
Current Business:	Not reported

Name:	NY FRENCH CLEANERS
Address:	1349 FULTON ST
City,State,Zip:	BROOKLYN, NY
Facility ID:	2-6104-01010
Phone Number:	7187898426
Region:	Not reported
Registration Effective Date:	04/04/2003
Inspection Date:	05/16/2005
Install Date:	Not reported
Expiration Date:	03/02/2021
Removal Date:	Not reported
Drop Shop:	Not reported
Shutdown:	Not reported
Alternate Solvent:	(null)
Current Business:	Not reported

Name:	NY FRENCH CLEANERS
Address:	1349 FULTON ST
City,State,Zip:	BROOKLYN, NY
Facility ID:	2-6104-01010
Phone Number:	7187898426
Region:	Not reported
Registration Effective Date:	04/04/2003
Inspection Date:	05/16/2006
Install Date:	Not reported
Expiration Date:	03/02/2021
Removal Date:	Not reported
Drop Shop:	Not reported
Shutdown:	Not reported
Alternate Solvent:	(null)
Current Business:	Not reported

Name:	NY FRENCH CLEANERS
Address:	1349 FULTON ST
City,State,Zip:	BROOKLYN, NY
Facility ID:	2-6104-01010
Phone Number:	7187898426
Region:	Not reported
Registration Effective Date:	04/04/2003
Inspection Date:	05/15/2007
Install Date:	Not reported

NY FRENCH CLEANERS (Continued) **S128781758**

Expiration Date:	03/02/2021
Removal Date:	Not reported
Drop Shop:	Not reported
Shutdown:	Not reported
Alternate Solvent:	(null)
Current Business:	Not reported

Name:	NY FRENCH CLEANERS
Address:	1349 FULTON ST
City,State,Zip:	BROOKLYN, NY
Facility ID:	2-6104-01010
Phone Number:	7187898426
Region:	Not reported
Registration Effective Date:	04/04/2003
Inspection Date:	05/14/2008
Install Date:	Not reported
Expiration Date:	03/02/2021
Removal Date:	Not reported
Drop Shop:	Not reported
Shutdown:	Not reported
Alternate Solvent:	(null)
Current Business:	Not reported

Name:	NY FRENCH CLEANERS
Address:	1349 FULTON ST
City,State,Zip:	BROOKLYN, NY
Facility ID:	2-6104-01010
Phone Number:	7187898426
Region:	Not reported
Registration Effective Date:	04/04/2003
Inspection Date:	05/14/2009
Install Date:	Not reported
Expiration Date:	03/02/2021
Removal Date:	Not reported
Drop Shop:	Not reported
Shutdown:	Not reported
Alternate Solvent:	(null)
Current Business:	Not reported

Name:	NY FRENCH CLEANERS
Address:	1349 FULTON ST
City,State,Zip:	BROOKLYN, NY
Facility ID:	2-6104-01010
Phone Number:	7187898426
Region:	Not reported
Registration Effective Date:	04/04/2003
Inspection Date:	05/25/2011
Install Date:	Not reported
Expiration Date:	03/02/2021
Removal Date:	Not reported
Drop Shop:	Not reported
Shutdown:	Not reported
Alternate Solvent:	(null)
Current Business:	Not reported

L106 **LOT 56,TAXBLOCK 1860** **NY E DESIGNATION** **S108984317**
SSW **554 NOSTRAND AVENUE** **N/A**
< 1/8 **BROOKLYN, NY 11216**
0.090 mi.
473 ft. **Site 1 of 13 in cluster L**

Relative: **Higher**
Actual: **58 ft.**

E DESIGNATION:

Name:	LOT 56,TAXBLOCK 1860
Address:	554 NOSTRAND AVENUE
City,State,Zip:	BROOKLYN, NY 11216
Tax Lot(s):	56
Tax Block:	1860
Borough Code:	BK
E-No:	E-185
Effective Date:	Not reported
Satisfaction Date:	Not reported
Ceqr Number:	07DCP070K
Ulurp Number:	070447ZMK
Zoning Map No:	16c 17a
Description:	Underground Gasoline Storage Tanks* Testing Protocol.;Window Wall Attenuation & Alternate Ventilation
Lot Remediation Date:	Not reported

M107 **CON EDISON** **RCRA NonGen / NLR** **1019909191**
NE **218 HANCOCK AVE** **NYP004882029**
< 1/8 **BROOKLYN, NY 11216**
0.091 mi.
482 ft. **Site 1 of 5 in cluster M**

Relative: **Lower**
Actual: **48 ft.**

RCRA Listings:

Date Form Received by Agency:	20151219
Handler Name:	Con Edison
Handler Address:	HANCOCK AVE
Handler City,State,Zip:	BROOKLYN, NY 11216
EPA ID:	NYP004882029
Contact Name:	THOMAS TEELING
Contact Address:	Not reported
Contact City,State,Zip:	Not reported
Contact Telephone:	212-460-3770
Contact Fax:	Not reported
Contact Email:	Not reported
Contact Title:	Not reported
EPA Region:	02
Land Type:	Private
Federal Waste Generator Description:	Not a generator, verified
Non-Notifier:	Not reported
Biennial Report Cycle:	Not reported
Accessibility:	Not reported
Active Site Indicator:	Not reported
State District Owner:	Ny
State District:	NYSDEC R2
Mailing Address:	IRVING PL 15TH FL NE
Mailing City,State,Zip:	NEW YORK, NY 10003
Owner Name:	Not reported
Owner Type:	Not reported
Operator Name:	Not reported
Operator Type:	Not reported
Short-Term Generator Activity:	No
Importer Activity:	No

CON EDISON (Continued) **1019909191**

Mixed Waste Generator:	No
Transporter Activity:	No
Transfer Facility Activity:	No
Recycler Activity with Storage:	No
Small Quantity On-Site Burner Exemption:	No
Smelting Melting and Refining Furnace Exemption:	No
Underground Injection Control:	No
Off-Site Waste Receipt:	No
Universal Waste Indicator:	No
Universal Waste Destination Facility:	No
Federal Universal Waste:	No
Active Site State-Reg Handler:	---
Federal Facility Indicator:	Not reported
Hazardous Secondary Material Indicator:	NN
Sub-Part K Indicator:	Not reported
2018 GPRA Permit Baseline:	Not on the Baseline
2018 GPRA Renewals Baseline:	Not on the Baseline
202 GPRA Corrective Action Baseline:	No
Subject to Corrective Action Universe:	No
Non-TSDFs Where RCRA CA has Been Imposed Universe:	No
Corrective Action Priority Ranking:	No NCAPS ranking
Environmental Control Indicator:	No
Institutional Control Indicator:	No
Human Exposure Controls Indicator:	N/A
Groundwater Controls Indicator:	N/A
Significant Non-Complier Universe:	No
Unaddressed Significant Non-Complier Universe:	No
Addressed Significant Non-Complier Universe:	No
Significant Non-Complier With a Compliance Schedule Universe:	No
Financial Assurance Required:	Not reported
Handler Date of Last Change:	20160909
Recognized Trader-Importer:	No
Recognized Trader-Exporter:	No
Importer of Spent Lead Acid Batteries:	No
Exporter of Spent Lead Acid Batteries:	No
Recycler Activity Without Storage:	Not reported
Manifest Broker:	Not reported
Sub-Part P Indicator:	No

Historic Generators:

Receive Date:	20151219
Handler Name: CON EDISON	
Federal Waste Generator Description:	Small Quantity Generator
State District Owner:	Ny
Large Quantity Handler of Universal Waste:	No
Recognized Trader Importer:	No
Recognized Trader Exporter:	No
Spent Lead Acid Battery Importer:	No
Spent Lead Acid Battery Exporter:	No
Current Record:	No
Non Storage Recycler Activity:	Not reported
Electronic Manifest Broker:	Not reported

Receive Date:	20151219
Handler Name: CON EDISON	
Federal Waste Generator Description:	Not a generator, verified

CON EDISON (Continued) **1019909191**

State District Owner: Ny
Large Quantity Handler of Universal Waste: No
Recognized Trader Importer: No
Recognized Trader Exporter: No
Spent Lead Acid Battery Importer: No
Spent Lead Acid Battery Exporter: No
Current Record: Yes
Non Storage Recycler Activity: Not reported
Electronic Manifest Broker: Not reported

List of NAICS Codes and Descriptions:
NAICS Codes: No NAICS Codes Found

Facility Has Received Notices of Violations:
Violations: No Violations Found

Evaluation Action Summary:
Evaluations: No Evaluations Found

M108 **CON EDISON** **NJ MANIFEST** **S120678350**
NE **218 HANCOCK AVE** **N/A**
< 1/8 **BROOKLYN, NY 11216**
0.091 mi.
482 ft. **Site 2 of 5 in cluster M**

Relative: **Lower**
Actual: **48 ft.**

Facility Info:
EPA ID: NYP004882029
Name: CON EDISON
Address: 218 HANCOCK AVE
City,State,Zip: BROOKLYN, NY 11216
County: Not reported
Mailing Address: IRVING PL 15TH FL NE
Mailing City,State,Zip: NEW YORK, NY 10003
Telephone: Not reported
Emergency Telephone: Not reported
Contact: THOMAS TEELING
Comments: Not reported
SIC Code: Not reported
County: NY081
Municipal: Not reported
Previous EPAID: Not reported
Generator Flag: Not reported
Transporter Flag: Not reported
TSDF Flag: Not reported
Name Change: Not reported
Date Change: Not reported

Manifest Data:
EPA ID: NYP004882029
Manifest Number: 015320308JJK
Date Shipped: 12/19/2015
TSDF EPA ID: NJD002200046
Transporter EPA ID: NJ0000027193
Transporter 2 EPA ID: Not reported
Transporter 3 EPA ID: Not reported
Transporter 4 EPA ID: Not reported

CON EDISON (Continued) **S120678350**

Transporter 5 EPA ID:	Not reported
Transporter 6 EPA ID:	Not reported
Transporter 7 EPA ID:	Not reported
Transporter 8 EPA ID:	Not reported
Transporter 9 EPA ID:	Not reported
Transporter 10 EPA ID:	Not reported
Date Trans1 Transported Waste:	Not reported
Date Trans2 Transported Waste:	Not reported
Date Trans3 Transported Waste:	Not reported
Date Trans4 Transported Waste:	Not reported
Date Trans5 Transported Waste:	Not reported
Date Trans6 Transported Waste:	Not reported
Date Trans7 Transported Waste:	Not reported
Date Trans8 Transported Waste:	Not reported
Date Trans9 Transported Waste:	Not reported
Date Trans10 Transported Waste:	Not reported
Date TSDF Received Waste:	Not reported
TSDF EPA Facility Name:	Not reported
QTY Units:	Not reported
Transporter SEQ ID:	Not reported
Transporter-1 Date:	Not reported
Waste SEQ ID:	Not reported
Waste Type Code 2:	Not reported
Waste Type Code 3:	Not reported
Waste Type Code 4:	Not reported
Waste Type Code 5:	Not reported
Waste Type Code 6:	Not reported
Date Accepted:	Not reported
Manifest Discrepancy Type:	Not reported
Data Entry Number:	Not reported
Was Load Rejected:	Not reported
Reason Load Was Rejected:	Not reported

G109 **LOT 46,TAXBLOCK 1850** **NY E DESIGNATION** **S108984280**
SE **1351 FULTON STREET** **N/A**
< 1/8 **BROOKLYN, NY 11216**
0.092 mi.
485 ft. **Site 12 of 21 in cluster G**

Relative: **Higher**

Actual: **56 ft.**

E DESIGNATION:

Name:	LOT 46,TAXBLOCK 1850
Address:	1351 FULTON STREET
City,State,Zip:	BROOKLYN, NY 11216
Tax Lot(s):	46
Tax Block:	1850
Borough Code:	BK
E-No:	E-185
Effective Date:	Not reported
Satisfaction Date:	Not reported
Ceqr Number:	07DCP070K
Ulurp Number:	070447ZMK
Zoning Map No:	16c 17a
Description:	Underground Gasoline Storage Tanks* Testing Protocol.;Window Wall Attenuation & Alternate Ventilation
Lot Remediation Date:	Not reported

L110 **CON EDISON SERVICE BOX: 20894** **RCRA NonGen / NLR** **1016968410**
SSW **97 HERKIMER ST** **NY MANIFEST** **NYP004420212**
< 1/8 **BROOKLYN, NY 11216**
0.092 mi.
486 ft. **Site 2 of 13 in cluster L**

Relative: **Higher**
Actual: **59 ft.**

RCRA Listings:

Date Form Received by Agency:	20140216
Handler Name:	Con Edison Service Box: 20894
Handler Address:	HERKIMER ST
Handler City,State,Zip:	BROOKLYN, NY 11216
EPA ID:	NYP004420212
Contact Name:	THOMAS TEELING
Contact Address:	Not reported
Contact City,State,Zip:	Not reported
Contact Telephone:	212-460-3770
Contact Fax:	Not reported
Contact Email:	Not reported
Contact Title:	SENIOR SCIENTIST
EPA Region:	02
Land Type:	Private
Federal Waste Generator Description:	Not a generator, verified
Non-Notifier:	Not reported
Biennial Report Cycle:	Not reported
Accessibility:	Not reported
Active Site Indicator:	Not reported
State District Owner:	Ny
State District:	NYSDEC R2
Mailing Address:	IRVING PL, 15TH FL NE
Mailing City,State,Zip:	NEW YORK, NY 10003
Owner Name:	Not reported
Owner Type:	Not reported
Operator Name:	Not reported
Operator Type:	Not reported
Short-Term Generator Activity:	No
Importer Activity:	No
Mixed Waste Generator:	No
Transporter Activity:	No
Transfer Facility Activity:	No
Recycler Activity with Storage:	No
Small Quantity On-Site Burner Exemption:	No
Smelting Melting and Refining Furnace Exemption:	No
Underground Injection Control:	No
Off-Site Waste Receipt:	No
Universal Waste Indicator:	No
Universal Waste Destination Facility:	No
Federal Universal Waste:	No
Active Site State-Reg Handler:	---
Federal Facility Indicator:	Not reported
Hazardous Secondary Material Indicator:	NN
Sub-Part K Indicator:	Not reported
2018 GPRA Permit Baseline:	Not on the Baseline
2018 GPRA Renewals Baseline:	Not on the Baseline
202 GPRA Corrective Action Baseline:	No
Subject to Corrective Action Universe:	No
Non-TSDFs Where RCRA CA has Been Imposed Universe:	No
Corrective Action Priority Ranking:	No NCAPS ranking
Environmental Control Indicator:	No
Institutional Control Indicator:	No

CON EDISON SERVICE BOX: 20894 (Continued) **1016968410**

Human Exposure Controls Indicator:	N/A
Groundwater Controls Indicator:	N/A
Significant Non-Complier Universe:	No
Unaddressed Significant Non-Complier Universe:	No
Addressed Significant Non-Complier Universe:	No
Significant Non-Complier With a Compliance Schedule Universe:	No
Financial Assurance Required:	Not reported
Handler Date of Last Change:	20141014
Recognized Trader-Importer:	No
Recognized Trader-Exporter:	No
Importer of Spent Lead Acid Batteries:	No
Exporter of Spent Lead Acid Batteries:	No
Recycler Activity Without Storage:	Not reported
Manifest Broker:	Not reported
Sub-Part P Indicator:	No

Historic Generators:

Receive Date:	20140116
Handler Name: CON EDISON SERVICE BOX:	20894
Federal Waste Generator Description:	Conditionally Exempt Small Quantity Generator
State District Owner:	Ny
Large Quantity Handler of Universal Waste:	No
Recognized Trader Importer:	No
Recognized Trader Exporter:	No
Spent Lead Acid Battery Importer:	No
Spent Lead Acid Battery Exporter:	No
Current Record:	No
Non Storage Recycler Activity:	Not reported
Electronic Manifest Broker:	Not reported

Receive Date:	20140216
Handler Name: CON EDISON SERVICE BOX:	20894
Federal Waste Generator Description:	Not a generator, verified
State District Owner:	Ny
Large Quantity Handler of Universal Waste:	No
Recognized Trader Importer:	No
Recognized Trader Exporter:	No
Spent Lead Acid Battery Importer:	No
Spent Lead Acid Battery Exporter:	No
Current Record:	Yes
Non Storage Recycler Activity:	Not reported
Electronic Manifest Broker:	Not reported

List of NAICS Codes and Descriptions:

NAICS Codes:	No NAICS Codes Found

Facility Has Received Notices of Violations:

Violations:	No Violations Found

Evaluation Action Summary:

Evaluations:	No Evaluations Found

CON EDISON SERVICE BOX: 20894 (Continued) **1016968410**

Manifest Facility Information:

EPA ID:	NYP004420212
Country:	USA
Name:	CON EDISON
Address:	97 HERKIMER ST
Address 2:	Not reported
City,State,Zip:	BROOKLYN, NY 11216
Zip 4:	Not reported
Location Address 1:	97 HERKIMER ST
Location Address 2:	Not reported
Location City,State,Zip:	BROOKLYN, NY 11216
Location Zip 4:	Not reported
Facility Status:	Not reported
Total Tanks:	Not reported
Code:	BP

Mailing:

Mailing Name:	CON EDISON
Mailing Contact:	CON EDISON
Mailing Address 1:	4 IRVING PLACE
Mailing Address 2:	15TH FL
Mailing City,State,Zip:	NEW YORK, NY 10003
Mailing Zip 4:	Not reported
Mailing Country:	USA
Mailing Phone:	Not reported

Manifest Data:

Document ID:	Not reported
Manifest Status:	Not reported
Trans1 State ID:	NJD003812047
Year:	2018
Trans2 State ID:	Not reported
Generator Ship Date:	01/16/2014
Trans1 Recv Date:	01/16/2014
Trans2 Recv Date:	Not reported
TSD Site Recv Date:	01/20/2014
Part A Recv Date:	Not reported
Part B Recv Date:	Not reported
Generator EPA ID:	NYP004420212
Trans1 EPA ID:	Not reported
Trans2 EPA ID:	Not reported
TSDF ID 1:	NJD991291105
TSDF ID 2:	Not reported
Manifest Tracking Number:	002328281GBF
Import Indicator:	N
Export Indicator:	N
Discr Quantity Indicator:	N
Discr Type Indicator:	N
Discr Residue Indicator:	N
Discr Partial Reject Indicator:	N
Discr Full Reject Indicator:	N
Manifest Ref Number:	Not reported
Alt Facility RCRA ID:	Not reported
Alt Facility Sign Date:	Not reported
MGMT Method Type Code:	H110
Waste Code a:	LEAD
Waste Code b:	Not reported

CON EDISON SERVICE BOX: 20894 (Continued) **1016968410**

Waste Code c:	Not reported
Waste Code e:	Not reported
Waste Code f:	Not reported
Waste Code g:	Not reported
Waste Code 1:	Not reported
Waste Code 2:	Not reported
Waste Code 3:	Not reported
Waste Code 4:	Not reported
Waste Code 5:	Not reported
Waste Code 6:	Not reported
Quantity:	100
Units:	Gallons (liquids only)
Number of Containers:	1
Container Type:	Cargo tanks (tank trucks)
Handling Method:	Treat
Specific Gravity:	1

N111 **1328 FULTON STREET FULTON SOUTH** **NY NYC OER** **S129932013**
SE **1328 FULTON STREET** **N/A**
< 1/8 **BROOKLYN, NY**
0.093 mi.
491 ft. **Site 1 of 16 in cluster N**

Relative:
Higher

Actual:
59 ft.

NYC OER:

Name:	1328 FULTON STREET FULTON SOUTH
Address:	1328 FULTON STREET
City,State,Zip:	BROOKLYN, NY
Latitude:	40.680272
Longitude:	-73.947524
OER Project Numbers:	13TMP0393K,13EH-N393K,14CVCP192K
BBL:	3018610119
OER Program:	VCP (Enrolled), E/RD (Review)
Class:	Completed (C)
Phase:	Completed
URL:	https://a002-epic.nyc.gov/app/workspace/1837/docrepository
Postcode:	3
Community Board:	36
Council District:	247
Census Tract:	3400722
BIN:	3018617501
NTA:	Crown Heights North

N112 **1328 FULTON STREET FULTON SOUTH** **NY VCP** **S118943331**
SE **1328 FULTON STREET** **N/A**
< 1/8 **NEW YORK CITY, NY**
0.093 mi.
491 ft. **Site 2 of 16 in cluster N**

Relative:
Higher

Actual:
59 ft.

VCP NYC:

Project ID:	13TMP0393K,13EH-N393K,14CVCP192K
Name:	1328 FULTON STREET FULTON SOUTH
Address:	1328 FULTON STREET
City,State,Zip:	NEW YORK CITY, NY
Borough:	Brooklyn
BBL:	3018610119

1328 FULTON STREET FULTON SOUTH (Continued) **S118943331**

OER Program:	VCP (Enrolled), E/RD (Review)
Phase:	Completed
Latitude:	40.680272
Longitude:	-73.947524
Postcode:	3
Community Board:	36
Council District:	247
Census Tract:	3400722
BIN:	3018617501
NTA:	Crown Heights North

K113 **CON EDISON** **RCRA NonGen / NLR** **1019905722**
NW **121 HANCOCK ST** **FINDS** **NYP004812851**
< 1/8 **BROOKLYN, NY 11216** **ECHO**
0.095 mi.
499 ft. **Site 6 of 11 in cluster K**

Relative: **Higher**
Actual: **53 ft.**

RCRA Listings:

Date Form Received by Agency:	20150727
Handler Name:	Con Edison
Handler Address:	HANCOCK ST
Handler City,State,Zip:	BROOKLYN, NY 11216
EPA ID:	NYP004812851
Contact Name:	THOMAS TEELING
Contact Address:	Not reported
Contact City,State,Zip:	Not reported
Contact Telephone:	212-460-3770
Contact Fax:	Not reported
Contact Email:	Not reported
Contact Title:	Not reported
EPA Region:	02
Land Type:	Private
Federal Waste Generator Description:	Not a generator, verified
Non-Notifier:	Not reported
Biennial Report Cycle:	Not reported
Accessibility:	Not reported
Active Site Indicator:	Not reported
State District Owner:	Ny
State District:	NYSDEC R2
Mailing Address:	IRVING PL 15TH FL NE
Mailing City,State,Zip:	NEW YORK, NY 10003
Owner Name:	Not reported
Owner Type:	Not reported
Operator Name:	Not reported
Operator Type:	Not reported
Short-Term Generator Activity:	No
Importer Activity:	No
Mixed Waste Generator:	No
Transporter Activity:	No
Transfer Facility Activity:	No
Recycler Activity with Storage:	No
Small Quantity On-Site Burner Exemption:	No
Smelting Melting and Refining Furnace Exemption:	No
Underground Injection Control:	No
Off-Site Waste Receipt:	No
Universal Waste Indicator:	No
Universal Waste Destination Facility:	No
Federal Universal Waste:	No

CON EDISON (Continued) **1019905722**

Active Site State-Reg Handler:	---
Federal Facility Indicator:	Not reported
Hazardous Secondary Material Indicator:	NN
Sub-Part K Indicator:	Not reported
2018 GPRA Permit Baseline:	Not on the Baseline
2018 GPRA Renewals Baseline:	Not on the Baseline
202 GPRA Corrective Action Baseline:	No
Subject to Corrective Action Universe:	No
Non-TSDFs Where RCRA CA has Been Imposed Universe:	No
Corrective Action Priority Ranking:	No NCAPS ranking
Environmental Control Indicator:	No
Institutional Control Indicator:	No
Human Exposure Controls Indicator:	N/A
Groundwater Controls Indicator:	N/A
Significant Non-Complier Universe:	No
Unaddressed Significant Non-Complier Universe:	No
Addressed Significant Non-Complier Universe:	No
Significant Non-Complier With a Compliance Schedule Universe:	No
Financial Assurance Required:	Not reported
Handler Date of Last Change:	20160909
Recognized Trader-Importer:	No
Recognized Trader-Exporter:	No
Importer of Spent Lead Acid Batteries:	No
Exporter of Spent Lead Acid Batteries:	No
Recycler Activity Without Storage:	Not reported
Manifest Broker:	Not reported
Sub-Part P Indicator:	No

Historic Generators:

Receive Date:	20150727
Handler Name: CON EDISON	
Federal Waste Generator Description:	Small Quantity Generator
State District Owner:	Ny
Large Quantity Handler of Universal Waste:	No
Recognized Trader Importer:	No
Recognized Trader Exporter:	No
Spent Lead Acid Battery Importer:	No
Spent Lead Acid Battery Exporter:	No
Current Record:	No
Non Storage Recycler Activity:	Not reported
Electronic Manifest Broker:	Not reported

Receive Date:	20150727
Handler Name: CON EDISON	
Federal Waste Generator Description:	Not a generator, verified
State District Owner:	Ny
Large Quantity Handler of Universal Waste:	No
Recognized Trader Importer:	No
Recognized Trader Exporter:	No
Spent Lead Acid Battery Importer:	No
Spent Lead Acid Battery Exporter:	No
Current Record:	Yes
Non Storage Recycler Activity:	Not reported
Electronic Manifest Broker:	Not reported

CON EDISON (Continued) **1019905722**

List of NAICS Codes and Descriptions:
NAICS Codes: No NAICS Codes Found

Facility Has Received Notices of Violations:
Violations: No Violations Found

Evaluation Action Summary:
Evaluations: No Evaluations Found

FINDS:
Registry ID: 110069689769

Click Here for FRS Facility Detail Report:

Environmental Interest/Information System:
The Resource Conservation and Recovery Act Information System (RCRAInfo) is EPA's comprehensive information system in support of the Resource Conservation and Recovery Act (RCRA) of 1976 and the Hazardous and Solid Waste Amendments (HSWA) of 1984. It tracks many types of information about generators, transporters, treaters, storers, and disposers of hazardous waste.

Click this hyperlink while viewing on your computer to access additional FINDS: detail in the EDR Site Report.

ECHO:

Envid:	1019905722
Registry ID:	110069689769
DFR URL:	http://echo.epa.gov/detailed-facility-report?fid=110069689769
Name:	CON EDISON
Address:	121 HANCOCK ST
City,State,Zip:	BROOKLYN, NY 11216

K114 **CON EDISON** **NY MANIFEST** **S118258266**
NW **121 HANCOCK ST** **N/A**
< 1/8 **BROOKLYN, NY 11216**
0.095 mi.
499 ft. **Site 7 of 11 in cluster K**

Relative:
Higher

Actual:
53 ft.

Manifest Facility Information:

EPA ID:	NYP004812851
Country:	USA
Name:	CON EDISON
Address:	121 HANCOCK ST
Address 2:	Not reported
City,State,Zip:	BROOKLYN, NY 11216
Zip 4:	Not reported
Location Address 1:	121 HANCOCK ST
Location Address 2:	SB 20564
Location City,State,Zip:	BROOKLYN, NY 11216
Location Zip 4:	Not reported
Facility Status:	Not reported
Total Tanks:	Not reported
Code:	BP

Mailing:

CON EDISON (Continued) **S118258266**

Mailing Name:	CON EDISON
Mailing Contact:	DENNIS HUACON
Mailing Address 1:	4 IRVING PL 15TH FL
Mailing Address 2:	Not reported
Mailing City,State,Zip:	NEW YORK, NY 10003
Mailing Zip 4:	Not reported
Mailing Country:	USA
Mailing Phone:	2124603770

Manifest Data:

Document ID:	Not reported
Manifest Status:	Not reported
Trans1 State ID:	NJD003812047
Year:	2018
Trans2 State ID:	Not reported
Generator Ship Date:	07/27/2015
Trans1 Recv Date:	07/27/2015
Trans2 Recv Date:	Not reported
TSD Site Recv Date:	07/27/2015
Part A Recv Date:	Not reported
Part B Recv Date:	Not reported
Generator EPA ID:	NYP004812851
Trans1 EPA ID:	Not reported
Trans2 EPA ID:	Not reported
TSDF ID 1:	NJD991291105
TSDF ID 2:	Not reported
Manifest Tracking Number:	002612191GBF
Import Indicator:	N
Export Indicator:	N
Discr Quantity Indicator:	N
Discr Type Indicator:	N
Discr Residue Indicator:	N
Discr Partial Reject Indicator:	N
Discr Full Reject Indicator:	N
Manifest Ref Number:	Not reported
Alt Facility RCRA ID:	Not reported
Alt Facility Sign Date:	Not reported
MGMT Method Type Code:	H110
Waste Code a:	LEAD
Waste Code b:	Not reported
Waste Code c:	Not reported
Waste Code e:	Not reported
Waste Code f:	Not reported
Waste Code g:	Not reported
Waste Code 1:	Not reported
Waste Code 2:	Not reported
Waste Code 3:	Not reported
Waste Code 4:	Not reported
Waste Code 5:	Not reported
Waste Code 6:	Not reported
Quantity:	500
Units:	Pounds
Number of Containers:	1
Container Type:	Cargo tanks (tank trucks)
Handling Method:	Treat
Specific Gravity:	1

K115 **CON EDISON** **NJ MANIFEST** **S120674456**
NW **121 HANCOCK ST** **N/A**
< 1/8 **BROOKLYN, NY 11216**
0.095 mi.
499 ft. **Site 8 of 11 in cluster K**

Relative:
Higher

Actual:
53 ft.

Facility Info:

EPA ID:	NYP004812851
Name:	CON EDISON
Address:	121 HANCOCK ST
City,State,Zip:	BROOKLYN, NY 11216
County:	Not reported
Mailing Address:	IRVING PL 15TH FL NE
Mailing City,State,Zip:	NEW YORK, NY 10003
Telephone:	Not reported
Emergency Telephone:	Not reported
Contact:	THOMAS TEELING
Comments:	Not reported
SIC Code:	Not reported
County:	NY047
Municipal:	Not reported
Previous EPAID:	Not reported
Generator Flag:	Not reported
Transporter Flag:	Not reported
TSDF Flag:	Not reported
Name Change:	Not reported
Date Change:	Not reported

Manifest Data:

EPA ID:	NYP004812851
Manifest Number:	002612191GBF
Date Shipped:	7/27/2015
TSDF EPA ID:	NJD991291105
Transporter EPA ID:	NJD003812047
Transporter 2 EPA ID:	Not reported
Transporter 3 EPA ID:	Not reported
Transporter 4 EPA ID:	Not reported
Transporter 5 EPA ID:	Not reported
Transporter 6 EPA ID:	Not reported
Transporter 7 EPA ID:	Not reported
Transporter 8 EPA ID:	Not reported
Transporter 9 EPA ID:	Not reported
Transporter 10 EPA ID:	Not reported
Date Trans1 Transported Waste:	Not reported
Date Trans2 Transported Waste:	Not reported
Date Trans3 Transported Waste:	Not reported
Date Trans4 Transported Waste:	Not reported
Date Trans5 Transported Waste:	Not reported
Date Trans6 Transported Waste:	Not reported
Date Trans7 Transported Waste:	Not reported
Date Trans8 Transported Waste:	Not reported
Date Trans9 Transported Waste:	Not reported
Date Trans10 Transported Waste:	Not reported
Date TSDF Received Waste:	Not reported
TSDF EPA Facility Name:	Not reported
QTY Units:	Not reported
Transporter SEQ ID:	Not reported
Transporter-1 Date:	Not reported
Waste SEQ ID:	Not reported
Waste Type Code 2:	Not reported

CON EDISON (Continued) **S120674456**

Waste Type Code 3:	Not reported
Waste Type Code 4:	Not reported
Waste Type Code 5:	Not reported
Waste Type Code 6:	Not reported
Date Accepted:	Not reported
Manifest Discrepancy Type:	Not reported
Data Entry Number:	Not reported
Was Load Rejected:	Not reported
Reason Load Was Rejected:	Not reported

G116 **LOT 45,TAXBLOCK 1850** **NY E DESIGNATION** **S108984276**
SE **1353 FULTON STREET** **N/A**
< 1/8 **BROOKLYN, NY**
0.095 mi.
500 ft. **Site 13 of 21 in cluster G**

Relative: **Higher**
Actual: **56 ft.**

E DESIGNATION:

Name:	LOT 45,TAXBLOCK 1850
Address:	1353 FULTON STREET
City,State,Zip:	BROOKLYN, NY
Tax Lot(s):	45
Tax Block:	1850
Borough Code:	Not reported
E-No:	E-185
Effective Date:	Not reported
Satisfaction Date:	Not reported
Ceqr Number:	07DCP070K
Ulurp Number:	070447ZMK
Zoning Map No:	16c 17a
Description:	Underground Gasoline Storage Tanks* Testing Protocol.;Window Wall Attenuation & Alternate Ventilation
Lot Remediation Date:	Not reported

L117 **LOT 71,TAXBLOCK 1861** **NY E DESIGNATION** **S108984345**
South **113 HERKIMER STREET** **N/A**
< 1/8 **BROOKLYN, NY 11216**
0.095 mi.
501 ft. **Site 3 of 13 in cluster L**

Relative: **Higher**
Actual: **58 ft.**

E DESIGNATION:

Name:	LOT 71,TAXBLOCK 1861
Address:	113 HERKIMER STREET
City,State,Zip:	BROOKLYN, NY 11216
Tax Lot(s):	71
Tax Block:	1861
Borough Code:	BK
E-No:	E-185
Effective Date:	Not reported
Satisfaction Date:	Not reported
Ceqr Number:	07DCP070K
Ulurp Number:	070447ZMK
Zoning Map No:	16c 17a
Description:	Underground Gasoline Storage Tanks* Testing Protocol.;Window Wall

LOT 71,TAXBLOCK 1861 (Continued) **S108984345**

Attenuation & Alternate Ventilation
Lot Remediation Date: Not reported

K118 **462 NOSTRAND AVENUE** **NY LTANKS** **S101341265**
NNW **462 NOSTRAND AVENUE** **NY Spills** **N/A**
< 1/8 **BROOKLYN, NY**
0.095 mi.
504 ft. **Site 9 of 11 in cluster K**

Relative:
Lower

Actual:
49 ft.

LTANKS:

Name:	462 NOSTRAND AVENUE
Address:	462 NOSTRAND AVENUE
City,State,Zip:	BROOKLYN, NY
Spill Number/Closed Date:	9412982 / 1994-12-29
Facility ID:	9412982
Site ID:	99778
Spill Date:	1994-12-29
Spill Cause:	Tank Failure
Spill Source:	Institutional, Educational, Gov., Other
Spill Class:	C4
Cleanup Ceased:	1994-12-29
SWIS:	2401
Investigator:	SMMARTIN
Referred To:	Not reported
Reported to Dept:	1994-12-29
CID:	Not reported
Water Affected:	Not reported
Spill Notifier:	Responsible Party
Last Inspection:	Not reported
Recommended Penalty:	False
Meets Standard:	True
UST Involvement:	False
Remediation Phase:	0
Date Entered In Computer:	1995-01-05
Spill Record Last Update:	2004-09-30
Spiller Name:	Not reported
Spiller Company:	WHALECO
Spiller Address:	Not reported
Spiller County:	001
Spiller Contact:	Not reported
Spiller Phone:	Not reported
Spiller Extention:	Not reported
DEC Region:	2
DER Facility ID:	88638
DEC Memo:	Prior to Sept, 2004 data translation this spill Lead_DEC Field was MARTINKAT
Remarks:	VENT HAD AIR TRAPPED, WENT TO FILL TANK AND SOME CAME OUT, SPEED DRY APPLIED AS RESIDENT TO SWEEP UP.

All Materials:

Site ID:	99778
Operable Unit ID:	1006613
Operable Unit:	01
Material ID:	375267
Material Code:	0001A
Material Name:	#2 fuel oil
Case No.:	Not reported
Material FA:	Petroleum

462 NOSTRAND AVENUE (Continued) **S101341265**

Quantity:	2.00
Units:	G
Recovered:	.00
Resource Affected:	Soil
Oxygenate:	Not reported

SPILLS:

Name:	462 NOSTRAND AVENUE
Address:	462 NOSTRAND AVENUE
City,State,Zip:	BROOKLYN, NY
Spill Number/Closed Date:	9414243 / 1995-01-27
Facility ID:	9414243
Facility Type:	ER
DER Facility ID:	88638
Site ID:	99779
DEC Region:	2
Spill Cause:	Equipment Failure
Spill Class:	C4
SWIS:	2401
Spill Date:	1995-01-27
Investigator:	SMMARTIN
Referred To:	Not reported
Reported to Dept:	1995-01-27
CID:	Not reported
Water Affected:	Not reported
Spill Source:	Private Dwelling
Spill Notifier:	Responsible Party
Cleanup Ceased:	1995-01-27
Cleanup Meets Std:	True
Last Inspection:	Not reported
Recommended Penalty:	False
UST Trust:	False
Remediation Phase:	0
Date Entered In Computer:	1995-01-27
Spill Record Last Update:	2004-09-30
Spiller Name:	Not reported
Spiller Company:	WHALECO FUEL
Spiller Address:	1 COFFEE STREET
Spiller Company:	001
Contact Name:	Not reported
DEC Memo:	BACKED UP THROUGH VENT UNTO SIDEWALK, SPEEDY DRY PUT DOWN
Remarks:	Prior to Sept, 2004 data translation this spill Lead_DEC Field was MARTINKAT

All Materials:

Site ID:	99779
Operable Unit ID:	1011664
Operable Unit:	01
Material ID:	372988
Material Code:	0001A
Material Name:	#2 fuel oil
Case No.:	Not reported
Material FA:	Petroleum
Quantity:	5.00
Units:	G
Recovered:	.00

462 NOSTRAND AVENUE (Continued) **S101341265**

Resource Affected: Soil
Oxygenate: Not reported

O119 **CON EDISON** **PA MANIFEST** **S125059037**
North **204 JEFFERSON AVE** **N/A**
< 1/8 **BROOKLYN, NY 11216**
0.096 mi.
506 ft. **Site 1 of 4 in cluster O**

Relative: **Lower**

Actual: **48 ft.**

Manifest Details:

Year:	2018
Manifest Number:	010433021FLE
Manifest Type:	TSD Copy
Generator EPA Id:	NYP004312450
Generator Date:	01/16/2018
Mailing Address:	Not reported
Mailing City,St,Zip:	Not reported
Contact Name:	Not reported
Contact Phone:	Not reported
TSD EPA Id:	Not reported
TSD Date:	Not reported
TSD Facility Name:	Republic Environmental Systems (Pennsylvania) LLC
TSD Facility Address:	2869 Sandstone Dr
TSD Facility City:	Hatfield
TSD Facility State:	PA
Facility Telephone:	Not reported
Page Number:	1
Line Number:	1
Waste Number:	D008
Container Number:	1
Container Type:	Cargo tanks (tank trucks)
Waste Quantity:	700
Unit:	Pounds
Handling Code:	Not reported
TSP EPA Id:	PAD085690592
Date TSP Sig:	Not reported

O120 **CON EDISON SERVICE BOX: 21376** **RCRA NonGen / NLR** **1016454154**
North **204 JEFFERSON AVE** **FINDS** **NYP004312450**
< 1/8 **BROOKLYN, NY 11216** **ECHO**
0.096 mi. **NY MANIFEST**
506 ft. **Site 2 of 4 in cluster O**

Relative: **Lower**

Actual: **48 ft.**

RCRA Listings:

Date Form Received by Agency:	20130614
Handler Name:	Con Edison Service Box: 21376
Handler Address:	JEFFERSON AVE
Handler City,State,Zip:	BROOKLYN, NY 11216
EPA ID:	NYP004312450
Contact Name:	THOMAS TEELING
Contact Address:	Not reported
Contact City,State,Zip:	Not reported
Contact Telephone:	212-460-3770
Contact Fax:	Not reported
Contact Email:	Not reported

CON EDISON SERVICE BOX: 21376 (Continued) **1016454154**

Contact Title:	SENIOR SCIENTIST
EPA Region:	02
Land Type:	Private
Federal Waste Generator Description:	Not a generator, verified
Non-Notifier:	Not reported
Biennial Report Cycle:	Not reported
Accessibility:	Not reported
Active Site Indicator:	Not reported
State District Owner:	Ny
State District:	NYSDEC R2
Mailing Address:	VING PL, 15TH FL NE
Mailing City,State,Zip:	NEW YORK, NY 10003
Owner Name:	Not reported
Owner Type:	Not reported
Operator Name:	Not reported
Operator Type:	Not reported
Short-Term Generator Activity:	No
Importer Activity:	No
Mixed Waste Generator:	No
Transporter Activity:	No
Transfer Facility Activity:	No
Recycler Activity with Storage:	No
Small Quantity On-Site Burner Exemption:	No
Smelting Melting and Refining Furnace Exemption:	No
Underground Injection Control:	No
Off-Site Waste Receipt:	No
Universal Waste Indicator:	No
Universal Waste Destination Facility:	No
Federal Universal Waste:	No
Active Site State-Reg Handler:	---
Federal Facility Indicator:	Not reported
Hazardous Secondary Material Indicator:	NN
Sub-Part K Indicator:	Not reported
2018 GPRA Permit Baseline:	Not on the Baseline
2018 GPRA Renewals Baseline:	Not on the Baseline
202 GPRA Corrective Action Baseline:	No
Subject to Corrective Action Universe:	No
Non-TSDFs Where RCRA CA has Been Imposed Universe:	No
Corrective Action Priority Ranking:	No NCAPS ranking
Environmental Control Indicator:	No
Institutional Control Indicator:	No
Human Exposure Controls Indicator:	N/A
Groundwater Controls Indicator:	N/A
Significant Non-Complier Universe:	No
Unaddressed Significant Non-Complier Universe:	No
Addressed Significant Non-Complier Universe:	No
Significant Non-Complier With a Compliance Schedule Universe:	No
Financial Assurance Required:	Not reported
Handler Date of Last Change:	20131227
Recognized Trader-Importer:	No
Recognized Trader-Exporter:	No
Importer of Spent Lead Acid Batteries:	No
Exporter of Spent Lead Acid Batteries:	No
Recycler Activity Without Storage:	Not reported
Manifest Broker:	Not reported
Sub-Part P Indicator:	No

CON EDISON SERVICE BOX: 21376 (Continued) **1016454154**

Historic Generators:

Receive Date:		20130514
Handler Name:	CON EDISON SERVICE BOX:	21376
Federal Waste Generator Description:		Conditionally Exempt Small Quantity Generator
State District Owner:		Ny
Large Quantity Handler of Universal Waste:		No
Recognized Trader Importer:		No
Recognized Trader Exporter:		No
Spent Lead Acid Battery Importer:		No
Spent Lead Acid Battery Exporter:		No
Current Record:		No
Non Storage Recycler Activity:		Not reported
Electronic Manifest Broker:		Not reported

Receive Date:		20130614
Handler Name:	CON EDISON SERVICE BOX:	21376
Federal Waste Generator Description:		Not a generator, verified
State District Owner:		Ny
Large Quantity Handler of Universal Waste:		No
Recognized Trader Importer:		No
Recognized Trader Exporter:		No
Spent Lead Acid Battery Importer:		No
Spent Lead Acid Battery Exporter:		No
Current Record:		Yes
Non Storage Recycler Activity:		Not reported
Electronic Manifest Broker:		Not reported

List of NAICS Codes and Descriptions:
NAICS Codes: No NAICS Codes Found

Facility Has Received Notices of Violations:
Violations: No Violations Found

Evaluation Action Summary:
Evaluations: No Evaluations Found

FINDS:
Registry ID: 110056509461

Click Here for FRS Facility Detail Report:

Environmental Interest/Information System:
The Resource Conservation and Recovery Act Information System (RCRAInfo) is EPA's comprehensive information system in support of the Resource Conservation and Recovery Act (RCRA) of 1976 and the Hazardous and Solid Waste Amendments (HSWA) of 1984. It tracks many types of information about generators, transporters, treaters, storers, and disposers of hazardous waste.

Click this hyperlink while viewing on your computer to access additional FINDS: detail in the EDR Site Report.

ECHO:
Envid: 1016454154
Registry ID: 110056509461

CON EDISON SERVICE BOX: 21376 (Continued) **1016454154**

DFR URL: http://echo.epa.gov/detailed-facility-report?fid=110056509461
Name: CON EDISON SERVICE BOX: 21376
Address: 204 JEFFERSON AVE
City,State,Zip: BROOKLYN, NY 11216

Manifest Facility Information:
EPA ID: NYP004312450
Country: USA
Name: CON EDISON
Address: 204 JEFFERSON AVE
Address 2: Not reported
City,State,Zip: BROOKLYN, NY 11216
Zip 4: Not reported
Location Address 1: 204 JEFFERSON AVE
Location Address 2: Not reported
Location City,State,Zip: BROOKLYN, NY 11216
Location Zip 4: Not reported
Facility Status: Not reported
Total Tanks: Not reported
Code: BP

Mailing:
Mailing Name: CON EDISON
Mailing Contact: CON EDISON
Mailing Address 1: 4 IRVING PLACE 15TH FLOOR
Mailing Address 2: Not reported
Mailing City,State,Zip: NEW YORK, NY 10003
Mailing Zip 4: Not reported
Mailing Country: USA
Mailing Phone: 2124603770

Manifest Data:
Document ID: Not reported
Manifest Status: Not reported
Trans1 State ID: NJD003812047
Year: 2018
Trans2 State ID: Not reported
Generator Ship Date: 05/14/2013
Trans1 Recv Date: 05/14/2013
Trans2 Recv Date: Not reported
TSD Site Recv Date: 05/14/2013
Part A Recv Date: Not reported
Part B Recv Date: Not reported
Generator EPA ID: NYP004312450
Trans1 EPA ID: Not reported
Trans2 EPA ID: Not reported
TSDF ID 1: NJD991291105
TSDF ID 2: Not reported
Manifest Tracking Number: 002017912GBF
Import Indicator: N
Export Indicator: N
Discr Quantity Indicator: N
Discr Type Indicator: N
Discr Residue Indicator: N
Discr Partial Reject Indicator: N
Discr Full Reject Indicator: N
Manifest Ref Number: Not reported

CON EDISON SERVICE BOX: 21376 (Continued) **1016454154**

Alt Facility RCRA ID:	Not reported
Alt Facility Sign Date:	Not reported
MGMT Method Type Code:	H141
Waste Code a:	LEAD
Waste Code b:	Not reported
Waste Code c:	Not reported
Waste Code e:	Not reported
Waste Code f:	Not reported
Waste Code g:	Not reported
Waste Code 1:	Not reported
Waste Code 2:	Not reported
Waste Code 3:	Not reported
Waste Code 4:	Not reported
Waste Code 5:	Not reported
Waste Code 6:	Not reported
Quantity:	100
Units:	Gallons (liquids only)
Number of Containers:	1
Container Type:	Cargo tanks (tank trucks)
Handling Method:	Treat
Specific Gravity:	1

L121 **CON EDISON SERVICE BOX: 20887** **RCRA NonGen / NLR** **1017778219**
SSW **85 HERKIMER ST** **NYP004561437**
< 1/8 **BROOKLYN, NY 11216**
0.099 mi.
522 ft. **Site 4 of 13 in cluster L**

Relative: **Higher**
Actual: **60 ft.**

RCRA Listings:

Date Form Received by Agency:	20140711
Handler Name:	Con Edison Service Box: 20887
Handler Address:	HERKIMER ST
Handler City,State,Zip:	BROOKLYN, NY 11216
EPA ID:	NYP004561437
Contact Name:	THOMAS TEELING
Contact Address:	Not reported
Contact City,State,Zip:	Not reported
Contact Telephone:	212-460-3770
Contact Fax:	Not reported
Contact Email:	Not reported
Contact Title:	SENIOR SCIENTIST
EPA Region:	02
Land Type:	Private
Federal Waste Generator Description:	Not a generator, verified
Non-Notifier:	Not reported
Biennial Report Cycle:	Not reported
Accessibility:	Not reported
Active Site Indicator:	Not reported
State District Owner:	Ny
State District:	NYSDEC R2
Mailing Address:	IRVING PL, 15TH FL NE
Mailing City,State,Zip:	NEW YORK, NY 10003
Owner Name:	Not reported
Owner Type:	Not reported
Operator Name:	Not reported
Operator Type:	Not reported
Short-Term Generator Activity:	No

CON EDISON SERVICE BOX: 20887 (Continued) **1017778219**

Importer Activity:	No
Mixed Waste Generator:	No
Transporter Activity:	No
Transfer Facility Activity:	No
Recycler Activity with Storage:	No
Small Quantity On-Site Burner Exemption:	No
Smelting Melting and Refining Furnace Exemption:	No
Underground Injection Control:	No
Off-Site Waste Receipt:	No
Universal Waste Indicator:	No
Universal Waste Destination Facility:	No
Federal Universal Waste:	No
Active Site State-Reg Handler:	---
Federal Facility Indicator:	Not reported
Hazardous Secondary Material Indicator:	NN
Sub-Part K Indicator:	Not reported
2018 GPRA Permit Baseline:	Not on the Baseline
2018 GPRA Renewals Baseline:	Not on the Baseline
202 GPRA Corrective Action Baseline:	No
Subject to Corrective Action Universe:	No
Non-TSDFs Where RCRA CA has Been Imposed Universe:	No
Corrective Action Priority Ranking:	No NCAPS ranking
Environmental Control Indicator:	No
Institutional Control Indicator:	No
Human Exposure Controls Indicator:	N/A
Groundwater Controls Indicator:	N/A
Significant Non-Complier Universe:	No
Unaddressed Significant Non-Complier Universe:	No
Addressed Significant Non-Complier Universe:	No
Significant Non-Complier With a Compliance Schedule Universe:	No
Financial Assurance Required:	Not reported
Handler Date of Last Change:	20150211
Recognized Trader-Importer:	No
Recognized Trader-Exporter:	No
Importer of Spent Lead Acid Batteries:	No
Exporter of Spent Lead Acid Batteries:	No
Recycler Activity Without Storage:	Not reported
Manifest Broker:	Not reported
Sub-Part P Indicator:	No

Historic Generators:

Receive Date:	20140611
Handler Name: CON EDISON	
Federal Waste Generator Description:	Large Quantity Generator
State District Owner:	Ny
Large Quantity Handler of Universal Waste:	No
Recognized Trader Importer:	No
Recognized Trader Exporter:	No
Spent Lead Acid Battery Importer:	No
Spent Lead Acid Battery Exporter:	No
Current Record:	No
Non Storage Recycler Activity:	Not reported
Electronic Manifest Broker:	Not reported

Receive Date:	20140611
Handler Name: CON EDISON	

CON EDISON SERVICE BOX: 20887 (Continued) **1017778219**

Federal Waste Generator Description:	Not a generator, verified
State District Owner:	Ny
Large Quantity Handler of Universal Waste:	No
Recognized Trader Importer:	No
Recognized Trader Exporter:	No
Spent Lead Acid Battery Importer:	No
Spent Lead Acid Battery Exporter:	No
Current Record:	No
Non Storage Recycler Activity:	Not reported
Electronic Manifest Broker:	Not reported

Receive Date:	20140711
Handler Name: CON EDISON SERVICE BOX:	20887
Federal Waste Generator Description:	Not a generator, verified
State District Owner:	Ny
Large Quantity Handler of Universal Waste:	No
Recognized Trader Importer:	No
Recognized Trader Exporter:	No
Spent Lead Acid Battery Importer:	No
Spent Lead Acid Battery Exporter:	No
Current Record:	Yes
Non Storage Recycler Activity:	Not reported
Electronic Manifest Broker:	Not reported

List of NAICS Codes and Descriptions:
NAICS Codes: No NAICS Codes Found

Facility Has Received Notices of Violations:
Violations: No Violations Found

Evaluation Action Summary:
Evaluations: No Evaluations Found

L122 **CON EDISON** **NY MANIFEST** **S117063703**
SSW **85 HERKIMER ST** **N/A**
< 1/8 **BROOKLYN, NY 11216**
0.099 mi.
522 ft. **Site 5 of 13 in cluster L**

Relative:
Higher

Actual:
60 ft.

Manifest Facility Information:

EPA ID:	NYP004561437
Country:	USA
Name:	CON EDISON
Address:	85 HERKIMER ST
Address 2:	Not reported
City,State,Zip:	BROOKLYN, NY 11216
Zip 4:	Not reported
Location Address 1:	FO 75 HERKIMER ST
Location Address 2:	SB 20887
Location City,State,Zip:	BROOKLYN, NY 11216
Location Zip 4:	Not reported
Facility Status:	Not reported
Total Tanks:	Not reported
Code:	BP

CON EDISON (Continued) **S117063703**

Mailing:

Mailing Name:	CON EDISON
Mailing Contact:	TOM TEELING
Mailing Address 1:	4 IRVING PLACE 15TH FLOOR
Mailing Address 2:	Not reported
Mailing City,State,Zip:	NEW YORK, NY 10003
Mailing Zip 4:	Not reported
Mailing Country:	USA
Mailing Phone:	Not reported

Manifest Data:

Document ID:	Not reported
Manifest Status:	Not reported
Trans1 State ID:	NJ0000027193
Year:	2018
Trans2 State ID:	Not reported
Generator Ship Date:	06/11/2014
Trans1 Recv Date:	06/11/2014
Trans2 Recv Date:	Not reported
TSD Site Recv Date:	06/13/2014
Part A Recv Date:	Not reported
Part B Recv Date:	Not reported
Generator EPA ID:	NYP004561437
Trans1 EPA ID:	Not reported
Trans2 EPA ID:	Not reported
TSDF ID 1:	NJD002200046
TSDF ID 2:	Not reported
Manifest Tracking Number:	013255421JJK
Import Indicator:	N
Export Indicator:	N
Discr Quantity Indicator:	N
Discr Type Indicator:	N
Discr Residue Indicator:	N
Discr Partial Reject Indicator:	N
Discr Full Reject Indicator:	N
Manifest Ref Number:	Not reported
Alt Facility RCRA ID:	Not reported
Alt Facility Sign Date:	Not reported
MGMT Method Type Code:	H110
Waste Code a:	LEAD
Waste Code b:	Not reported
Waste Code c:	Not reported
Waste Code e:	Not reported
Waste Code f:	Not reported
Waste Code g:	Not reported
Waste Code 1:	Not reported
Waste Code 2:	Not reported
Waste Code 3:	Not reported
Waste Code 4:	Not reported
Waste Code 5:	Not reported
Waste Code 6:	Not reported
Quantity:	100
Units:	Gallons (liquids only)
Number of Containers:	1
Container Type:	Cargo tanks (tank trucks)
Handling Method:	Treat

CON EDISON (Continued) **S117063703**

Specific Gravity: 1

I123 **LOT 45,TAXBLOCK 1842** **NY E DESIGNATION** **S108984275**
WSW **1249 FULTON STREET** **N/A**
< 1/8 **BROOKLYN, NY 11216**
0.099 mi.
523 ft. **Site 6 of 10 in cluster I**

Relative: E DESIGNATION:
Higher
Actual: Name: LOT 45,TAXBLOCK 1842
60 ft. Address: 1249 FULTON STREET
City,State,Zip: BROOKLYN, NY 11216
Tax Lot(s): 45
Tax Block: 1842
Borough Code: BK
E-No: E-185
Effective Date: Not reported
Satisfaction Date: Not reported
Ceqr Number: 07DCP070K
Ulurp Number: 070447ZMK
Zoning Map No: 16c 17a

Description: Window Wall Attenuation & Alternate Ventilation
Lot Remediation Date: Not reported

I124 **LOT 34,TAXBLOCK 1860** **NY E DESIGNATION** **S108984241**
SW **1234 FULTON STREET** **N/A**
< 1/8 **BROOKLYN, NY**
0.103 mi.
542 ft. **Site 7 of 10 in cluster I**

Relative: E DESIGNATION:
Higher
Actual: Name: LOT 34,TAXBLOCK 1860
60 ft. Address: 1234 FULTON STREET
City,State,Zip: BROOKLYN, NY
Tax Lot(s): 34
Tax Block: 1860
Borough Code: Not reported
E-No: E-185
Effective Date: Not reported
Satisfaction Date: Not reported
Ceqr Number: 07DCP070K
Ulurp Number: 070447ZMK
Zoning Map No: 16c 17a

Description: Underground Gasoline Storage Tanks* Testing Protocol.;Window Wall Attenuation & Alternate Ventilation
Lot Remediation Date: Not reported

G125
ESE
< 1/8
0.103 mi.
544 ft.

MARCY AVENUE
944 MARCY AVENUE
BROOKLYN, NY 11216

Site 14 of 21 in cluster G

NY AST **A100080758**
N/A

Relative:
Higher

Actual:
52 ft.

AST:

Name:	MARCY AVENUE
Address:	944 MARCY AVENUE
City,State,Zip:	BROOKLYN, NY 11216
Region:	STATE
DEC Region:	2
Site Status:	Active
Facility Id:	2-466719
Program Type:	PBS
UTM X:	589025.79709
UTM Y:	4503877.63054
Expiration Date:	04/01/2028
Site Type:	Apartment Building/Office Building

Affiliation Records:

Site Id:	20267
Affiliation Type:	Mail Contact
Company Name:	MARCY AVENUE ASSOCIATES, LLC
Contact Type:	Not reported
Contact Name:	JEFFERY GRONER
Address1:	29-15 23RD AVENUE
Address2:	2ND FLOOR
City:	ASTORIA
State:	NY
Zip Code:	11105
Country Code:	001
Phone:	(718) 682-3740
EMail:	JGRONER@JEANSMGT.COM
Fax Number:	Not reported
Modified By:	DAFRANCI
Date Last Modified:	2019-03-08

Site Id:	20267
Affiliation Type:	Emergency Contact
Company Name:	MARCY AVENUE ASSOCIATES, LLC
Contact Type:	Not reported
Contact Name:	JEFFREY GRONER
Address1:	Not reported
Address2:	Not reported
City:	Not reported
State:	NN
Zip Code:	Not reported
Country Code:	999
Phone:	(718) 682-3740
EMail:	Not reported
Fax Number:	Not reported
Modified By:	nFormUpd
Date Last Modified:	2023-02-14

Site Id:	20267
Affiliation Type:	Facility Owner
Company Name:	MARCY AVENUE ASSOCIATES, LLC
Contact Type:	MANAGING MEMBER
Contact Name:	JEFFERY GRONER

MARCY AVENUE (Continued) **A100080758**

Address1:	29-15 23RD AVENUE, 2ND FLOOR
Address2:	Not reported
City:	ASTORIA
State:	NY
Zip Code:	11105
Country Code:	001
Phone:	(718) 682-3740
EMail:	Not reported
Fax Number:	Not reported
Modified By:	DAFRANCI
Date Last Modified:	2019-03-08

Site Id:	20267
Affiliation Type:	Facility Operator
Company Name:	Marcy Avenue Associates, LLC
Contact Type:	Not reported
Contact Name:	Marcy Avenue Associates, LLC
Address1:	29-15 23rd Ave
Address2:	2nd Floor
City:	Astoria
State:	NY
Zip Code:	11105
Country Code:	001
Phone:	(718) 682-3740
EMail:	jgroner@jeansmgt.com
Fax Number:	Not reported
Modified By:	nFormUpd
Date Last Modified:	2023-02-14

Tank Info:

Tank Number:	001
Tank Id:	36913
Material Code:	0001
Common Name of Substance:	#2 Fuel Oil (On-Site Consumption)

Equipment Records:

	G00 - Tank Secondary Containment - None
	J02 - Dispenser - Suction Dispenser
	I05 - Overfill - Vent Whistle
	L09 - Piping Leak Detection - Exempt Suction Piping
	H00 - Tank Leak Detection - None
	A01 - Tank Internal Protection - Epoxy Liner
	K00 - Spill Prevention - None
	F01 - Pipe External Protection - Painted/Asphalt Coating
	B01 - Tank External Protection - Painted/Asphalt Coating
	D01 - Pipe Type - Steel/Carbon Steel/Iron
	E02 - Piping Secondary Containment - Vault (with Access)
	C01 - Pipe Location - Aboveground
Tank Location:	Aboveground - contact with soil.... Tank bottom rests on soil, allowing no visual inspection.
Tank Type:	Steel/Carbon Steel/Iron
Tank Status:	In Service
Pipe Model:	Not reported
Install Date:	03/01/1990
Capacity Gallons:	1500

MARCY AVENUE (Continued) **A100080758**

Tightness Test Method:	-
Date Test:	Not reported
Next Test Date:	Not reported
Date Tank Closed:	Not reported
Register:	True
Modified By:	MJGRIFFI
Last Modified:	05/09/2022
Material Name:	#2 fuel oil (on-site consumption)

G126 **944 MARCY AVE** **NY Spills** **S102238187**
ESE **944 MARCY AVE** **NY LEAD** **N/A**
< 1/8 **BROOKLYN, NY**
0.103 mi.
544 ft. **Site 15 of 21 in cluster G**

Relative:
Higher

Actual:
52 ft.

SPILLS:

Name:	944 MARCY AVE
Address:	944 MARCY AVE
City,State,Zip:	BROOKLYN, NY
Spill Number/Closed Date:	9510176 / 1995-11-14
Facility ID:	9510176
Facility Type:	ER
DER Facility ID:	231186
Site ID:	285101
DEC Region:	2
Spill Cause:	Human Error
Spill Class:	C4
SWIS:	2401
Spill Date:	1995-11-14
Investigator:	KSTANG
Referred To:	Not reported
Reported to Dept:	1995-11-14
CID:	204
Water Affected:	Not reported
Spill Source:	Private Dwelling
Spill Notifier:	Responsible Party
Cleanup Ceased:	Not reported
Cleanup Meets Std:	False
Last Inspection:	Not reported
Recommended Penalty:	False
UST Trust:	False
Remediation Phase:	0
Date Entered In Computer:	1995-11-14
Spill Record Last Update:	1995-11-27
Spiller Name:	MIKE SHAW
Spiller Company:	FRANK LEONARDO
Spiller Address:	WELCO
Spiller Company:	001
Contact Name:	K MANAGEMENT
DEC Memo:	METERING PUMP DROPPED BY REPAIRMAN
Remarks:	Prior to Sept, 2004 data translation this spill Lead_DEC Field was TANG

All Materials:

Site ID:	285101
Operable Unit ID:	1024646
Operable Unit:	01
Material ID:	361103

944 MARCY AVE (Continued) **S102238187**

Material Code: 0001A
Material Name: #2 fuel oil
Case No.: Not reported
Material FA: Petroleum
Quantity: 2.00
Units: G
Recovered: 2.00
Resource Affected: Soil
Oxygenate: Not reported

NYC LEAD:
Name: Not reported
Address: 944 MARCY AVENUE
City,State,Zip: BROOKLYN, NY 11216
Violation ID: 12955864
Building ID: 332736
Registration ID: 368587
Apartment: 4B
Story: 4
Class: Most Serious
Inspection Date: 03/04/2019
Approved Date: 03/13/2019
Original Certify By Date: 04/15/2019
Original Correct By Date: 04/10/2019
New Certify By Date: Not reported
New Correct By Date: Not reported
Certified Date: 04/12/2019
Order Number: 616
NOV ID: 6419537
NOV Description: SECTION 27-2056.6 ADM CODE - CORRECT THE LEAD-BASED PAINT HAZARD - PRESUMED LEAD PAINT THAT IS PEELING OR ON A DETERIORATED SUBSURFACE USING WORK PRACTICES SET FORTH IN 28 RCNY 11-06(B)(2) 1st DOOR FRAME FROM WEST AT NORTH WALL IN THE 2nd ROOM FROM EAST AT SOUTH LOCATED AT APT 4B, 4th STORY, 1st APARTMENT FROM SOUTH AT WEST
NOV Issued Date: 03/13/2019
Current Status ID: 19
Current Status: VIOLATION CLOSED
Current Status Date: 05/09/2019

Name: Not reported
Address: 944 MARCY AVENUE
City,State,Zip: BROOKLYN, NY 11216
Violation ID: 12955865
Building ID: 332736
Registration ID: 368587
Apartment: 4B
Story: 4
Class: Most Serious
Inspection Date: 03/04/2019
Approved Date: 03/13/2019
Original Certify By Date: 04/15/2019
Original Correct By Date: 04/10/2019
New Certify By Date: Not reported
New Correct By Date: Not reported
Certified Date: 04/12/2019
Order Number: 616

944 MARCY AVE (Continued) **S102238187**

NOV ID: 6419537
NOV Description: SECTION 27-2056.6 ADM CODE - CORRECT THE LEAD-BASED PAINT HAZARD - PRESUMED LEAD PAINT THAT IS PEELING OR ON A DETERIORATED SUBSURFACE USING WORK PRACTICES SET FORTH IN 28 RCNY 11-06(B)(2) 1st DOOR FRAME FROM EAST AT SOUTH WALL IN THE BATHROOM LOCATED AT APT 4B, 4th STORY, 1st APARTMENT FROM SOUTH AT WEST
NOV Issued Date: 03/13/2019
Current Status ID: 19
Current Status: VIOLATION CLOSED
Current Status Date: 05/09/2019

Name: Not reported
Address: 944 MARCY AVENUE
City,State,Zip: BROOKLYN, NY 11216
Violation ID: 12955866
Building ID: 332736
Registration ID: 368587
Apartment: 4B
Story: 4
Class: Most Serious
Inspection Date: 03/04/2019
Approved Date: 03/13/2019
Original Certify By Date: 04/15/2019
Original Correct By Date: 04/10/2019
New Certify By Date: Not reported
New Correct By Date: Not reported
Certified Date: 04/12/2019
Order Number: 616
NOV ID: 6419537
NOV Description: SECTION 27-2056.6 ADM CODE - CORRECT THE LEAD-BASED PAINT HAZARD - PRESUMED LEAD PAINT THAT IS PEELING OR ON A DETERIORATED SUBSURFACE USING WORK PRACTICES SET FORTH IN 28 RCNY 11-06(B)(2) 1st DOOR FRAME FROM NORTH AT EAST WALL, 1st WINDOW FRAME FROM EAST AT SOUTH WALL, 1st WINDOW FRAME FROM SOUTH AT WEST WALL IN THE KITCHEN LOCATED AT APT 4B, 4th STORY, 1st APARTMENT FROM SOUTH AT WEST
NOV Issued Date: 03/13/2019
Current Status ID: 19
Current Status: VIOLATION CLOSED
Current Status Date: 05/09/2019

Name: Not reported
Address: 944 MARCY AVENUE
City,State,Zip: BROOKLYN, NY 11216
Violation ID: 13457398
Building ID: 332736
Registration ID: 368587
Apartment: 4B
Story: 4
Class: Most Serious
Inspection Date: 11/17/2019
Approved Date: 11/17/2019
Original Certify By Date: 12/21/2019
Original Correct By Date: 12/16/2019
New Certify By Date: Not reported
New Correct By Date: Not reported
Certified Date: 12/09/2019
Order Number: 617

944 MARCY AVE (Continued) **S102238187**

NOV ID: 6734182
NOV Description: SECTION 27-2056.6 ADM CODE - CORRECT THE LEAD-BASED PAINT HAZARD - PAINT THAT TESTED POSITIVE FOR LEAD CONTENT AND THAT IS PEELING OR ON A DETERIORATED SUBSURFACE - USING WORK PRACTICES SET FORTH IN 28 RCNY 11-06(B)(2) 1st CLOSET FROM NORTH AT EAST WALL DOOR IN THE KITCHEN LOCATED AT APT 4B, 4th STORY, 1st APARTMENT FROM SOUTH AT WEST
NOV Issued Date: 11/18/2019
Current Status ID: 19
Current Status: VIOLATION CLOSED
Current Status Date: 07/21/2021

N127 **CON EDISON SERVICE BOX: 20898** **RCRA NonGen / NLR 1016968407**
SSE **137 HERKIMER ST** **NY MANIFEST NYP004420188**
< 1/8 **BROOKLYN, NY 11216**
0.103 mi.
544 ft. **Site 3 of 16 in cluster N**

Relative: **Higher**
Actual: **59 ft.**

RCRA Listings:

Date Form Received by Agency:	20140216
Handler Name:	Con Edison Service Box: 20898
Handler Address:	HERKIMER ST
Handler City,State,Zip:	BROOKLYN, NY 11216
EPA ID:	NYP004420188
Contact Name:	THOMAS TEELING
Contact Address:	Not reported
Contact City,State,Zip:	Not reported
Contact Telephone:	212-460-3770
Contact Fax:	Not reported
Contact Email:	Not reported
Contact Title:	SENIOR SCIENTIST
EPA Region:	02
Land Type:	Private
Federal Waste Generator Description:	Not a generator, verified
Non-Notifier:	Not reported
Biennial Report Cycle:	Not reported
Accessibility:	Not reported
Active Site Indicator:	Not reported
State District Owner:	Ny
State District:	NYSDEC R2
Mailing Address:	IRVING PL, 15TH FL NE
Mailing City,State,Zip:	NEW YORK, NY 10003
Owner Name:	Not reported
Owner Type:	Not reported
Operator Name:	Not reported
Operator Type:	Not reported
Short-Term Generator Activity:	No
Importer Activity:	No
Mixed Waste Generator:	No
Transporter Activity:	No
Transfer Facility Activity:	No
Recycler Activity with Storage:	No
Small Quantity On-Site Burner Exemption:	No
Smelting Melting and Refining Furnace Exemption:	No
Underground Injection Control:	No
Off-Site Waste Receipt:	No
Universal Waste Indicator:	No
Universal Waste Destination Facility:	No
Federal Universal Waste:	No

CON EDISON SERVICE BOX: 20898 (Continued) **1016968407**

Active Site State-Reg Handler:	---
Federal Facility Indicator:	Not reported
Hazardous Secondary Material Indicator:	NN
Sub-Part K Indicator:	Not reported
2018 GPRA Permit Baseline:	Not on the Baseline
2018 GPRA Renewals Baseline:	Not on the Baseline
202 GPRA Corrective Action Baseline:	No
Subject to Corrective Action Universe:	No
Non-TSDFs Where RCRA CA has Been Imposed Universe:	No
Corrective Action Priority Ranking:	No NCAPS ranking
Environmental Control Indicator:	No
Institutional Control Indicator:	No
Human Exposure Controls Indicator:	N/A
Groundwater Controls Indicator:	N/A
Significant Non-Complier Universe:	No
Unaddressed Significant Non-Complier Universe:	No
Addressed Significant Non-Complier Universe:	No
Significant Non-Complier With a Compliance Schedule Universe:	No
Financial Assurance Required:	Not reported
Handler Date of Last Change:	20141014
Recognized Trader-Importer:	No
Recognized Trader-Exporter:	No
Importer of Spent Lead Acid Batteries:	No
Exporter of Spent Lead Acid Batteries:	No
Recycler Activity Without Storage:	Not reported
Manifest Broker:	Not reported
Sub-Part P Indicator:	No

Historic Generators:

Receive Date:	20140116
Handler Name: CON EDISON SERVICE BOX:	20898
Federal Waste Generator Description:	Conditionally Exempt Small Quantity Generator
State District Owner:	Ny
Large Quantity Handler of Universal Waste:	No
Recognized Trader Importer:	No
Recognized Trader Exporter:	No
Spent Lead Acid Battery Importer:	No
Spent Lead Acid Battery Exporter:	No
Current Record:	No
Non Storage Recycler Activity:	Not reported
Electronic Manifest Broker:	Not reported

Receive Date:	20140216
Handler Name: CON EDISON SERVICE BOX:	20898
Federal Waste Generator Description:	Not a generator, verified
State District Owner:	Ny
Large Quantity Handler of Universal Waste:	No
Recognized Trader Importer:	No
Recognized Trader Exporter:	No
Spent Lead Acid Battery Importer:	No
Spent Lead Acid Battery Exporter:	No
Current Record:	Yes
Non Storage Recycler Activity:	Not reported
Electronic Manifest Broker:	Not reported

CON EDISON SERVICE BOX: 20898 (Continued) **1016968407**

List of NAICS Codes and Descriptions:
NAICS Codes: No NAICS Codes Found

Facility Has Received Notices of Violations:
Violations: No Violations Found

Evaluation Action Summary:
Evaluations: No Evaluations Found

Manifest Facility Information:

EPA ID:	NYP004420188
Country:	USA
Name:	CON EDISON
Address:	137 HERKIMER ST
Address 2:	Not reported
City,State,Zip:	BROOKLYN, NY 11216
Zip 4:	Not reported
Location Address 1:	137 HERKIMER ST
Location Address 2:	Not reported
Location City,State,Zip:	BROOKLYN, NY 11216
Location Zip 4:	Not reported
Facility Status:	Not reported
Total Tanks:	Not reported
Code:	BP

Mailing:

Mailing Name:	CON EDISON
Mailing Contact:	CON EDISON
Mailing Address 1:	4 IRVING PLACE
Mailing Address 2:	15TH FL
Mailing City,State,Zip:	NEW YORK, NY 10003
Mailing Zip 4:	Not reported
Mailing Country:	USA
Mailing Phone:	Not reported

Manifest Data:

Document ID:	Not reported
Manifest Status:	Not reported
Trans1 State ID:	NJD003812047
Year:	2018
Trans2 State ID:	Not reported
Generator Ship Date:	01/16/2014
Trans1 Recv Date:	01/16/2014
Trans2 Recv Date:	Not reported
TSD Site Recv Date:	01/20/2014
Part A Recv Date:	Not reported
Part B Recv Date:	Not reported
Generator EPA ID:	NYP004420188
Trans1 EPA ID:	Not reported
Trans2 EPA ID:	Not reported
TSDF ID 1:	NJD991291105
TSDF ID 2:	Not reported
Manifest Tracking Number:	002328877GBF
Import Indicator:	N

CON EDISON SERVICE BOX: 20898 (Continued) **1016968407**

Export Indicator:	N
Discr Quantity Indicator:	N
Discr Type Indicator:	N
Discr Residue Indicator:	N
Discr Partial Reject Indicator:	N
Discr Full Reject Indicator:	N
Manifest Ref Number:	Not reported
Alt Facility RCRA ID:	Not reported
Alt Facility Sign Date:	Not reported
MGMT Method Type Code:	H110
Waste Code a:	LEAD
Waste Code b:	Not reported
Waste Code c:	Not reported
Waste Code e:	Not reported
Waste Code f:	Not reported
Waste Code g:	Not reported
Waste Code 1:	Not reported
Waste Code 2:	Not reported
Waste Code 3:	Not reported
Waste Code 4:	Not reported
Waste Code 5:	Not reported
Waste Code 6:	Not reported
Quantity:	80
Units:	Gallons (liquids only)
Number of Containers:	1
Container Type:	Cargo tanks (tank trucks)
Handling Method:	Treat
Specific Gravity:	1

N128 **CON EDISON** **NY MANIFEST** **S116045696**
SSE **137 HERKIMER ST** **N/A**
< 1/8 **BROOKLYN, NY 11216**
0.103 mi.
544 ft. **Site 4 of 16 in cluster N**

Relative:
Higher

Actual:
59 ft.

Manifest Facility Information:

EPA ID:	NYP004421616
Country:	USA
Name:	CON EDISON
Address:	137 HERKIMER ST
Address 2:	SERVICE BOX # 20898
City,State,Zip:	BROOKLYN, NY 11216
Zip 4:	Not reported
Location Address 1:	137 HERKIMER ST
Location Address 2:	SERVICE BOX # 20898
Location City,State,Zip:	BROOKLYN, NY 11216
Location Zip 4:	Not reported
Facility Status:	Not reported
Total Tanks:	Not reported
Code:	BP

Mailing:

Mailing Name:	CON EDISON
Mailing Contact:	TOM TEELING
Mailing Address 1:	4 IRVING PLACE 15TH FLOOR
Mailing Address 2:	Not reported
Mailing City,State,Zip:	NEW YORK, NY 10003

CON EDISON (Continued) **S116045696**

Mailing Zip 4: Not reported
Mailing Country: USA
Mailing Phone: 2124603770

Manifest Data:
Document ID: Not reported
Manifest Status: Not reported
Trans1 State ID: NJD003812047
Year: 2018
Trans2 State ID: Not reported
Generator Ship Date: 01/17/2014
Trans1 Recv Date: 01/17/2014
Trans2 Recv Date: Not reported
TSD Site Recv Date: 01/20/2014
Part A Recv Date: Not reported
Part B Recv Date: Not reported
Generator EPA ID: NYP004421616
Trans1 EPA ID: Not reported
Trans2 EPA ID: Not reported
TSDF ID 1: NJD991291105
TSDF ID 2: Not reported
Manifest Tracking Number: 002300525GBF
Import Indicator: N
Export Indicator: N
Discr Quantity Indicator: N
Discr Type Indicator: N
Discr Residue Indicator: N
Discr Partial Reject Indicator: N
Discr Full Reject Indicator: N
Manifest Ref Number: Not reported
Alt Facility RCRA ID: Not reported
Alt Facility Sign Date: Not reported
MGMT Method Type Code: H110
Waste Code a: LEAD
Waste Code b: Not reported
Waste Code c: Not reported
Waste Code e: Not reported
Waste Code f: Not reported
Waste Code g: Not reported
Waste Code 1: Not reported
Waste Code 2: Not reported
Waste Code 3: Not reported
Waste Code 4: Not reported
Waste Code 5: Not reported
Waste Code 6: Not reported
Quantity: 100
Units: Gallons (liquids only)
Number of Containers: 1
Container Type: Cargo tanks (tank trucks)
Handling Method: Treat
Specific Gravity: 1

P129 **CON EDISON** **NY MANIFEST** **S117536307**
East **FO 936 MARCY AVE** **N/A**
< 1/8 **BROOKLYN, NY 11233**
0.104 mi.
548 ft. **Site 1 of 12 in cluster P**

Relative:
Lower

Actual:
50 ft.

Manifest Facility Information:

EPA ID:	NYP004687695
Country:	USA
Name:	CON EDISON
Address:	FO 936 MARCY AVE
Address 2:	SB 38154
City,State,Zip:	BROOKLYN, NY 11233
Zip 4:	Not reported
Location Address 1:	FO 936 MARCY AVE
Location Address 2:	SB 38154
Location City,State,Zip:	BROOKLYN, NY 11233
Location Zip 4:	Not reported
Facility Status:	Not reported
Total Tanks:	Not reported
Code:	BP

Mailing:

Mailing Name:	CON EDISON
Mailing Contact:	TOM TEELING
Mailing Address 1:	4 IRVING PL 15TH FL
Mailing Address 2:	Not reported
Mailing City,State,Zip:	NEW YORK, NY 10003
Mailing Zip 4:	Not reported
Mailing Country:	USA
Mailing Phone:	2124603770

Manifest Data:

Document ID:	Not reported
Manifest Status:	Not reported
Trans1 State ID:	NJD003812047
Year:	2018
Trans2 State ID:	Not reported
Generator Ship Date:	10/30/2014
Trans1 Recv Date:	10/30/2014
Trans2 Recv Date:	Not reported
TSD Site Recv Date:	11/03/2014
Part A Recv Date:	Not reported
Part B Recv Date:	Not reported
Generator EPA ID:	NYP004687695
Trans1 EPA ID:	Not reported
Trans2 EPA ID:	Not reported
TSDF ID 1:	NJD991291105
TSDF ID 2:	Not reported
Manifest Tracking Number:	002618047GBF
Import Indicator:	N
Export Indicator:	N
Discr Quantity Indicator:	N
Discr Type Indicator:	N
Discr Residue Indicator:	N
Discr Partial Reject Indicator:	N
Discr Full Reject Indicator:	N
Manifest Ref Number:	Not reported
Alt Facility RCRA ID:	Not reported

CON EDISON (Continued) **S117536307**

Alt Facility Sign Date:	Not reported
MGMT Method Type Code:	H110
Waste Code a:	LEAD
Waste Code b:	Not reported
Waste Code c:	Not reported
Waste Code e:	Not reported
Waste Code f:	Not reported
Waste Code g:	Not reported
Waste Code 1:	Not reported
Waste Code 2:	Not reported
Waste Code 3:	Not reported
Waste Code 4:	Not reported
Waste Code 5:	Not reported
Waste Code 6:	Not reported
Quantity:	100
Units:	Gallons (liquids only)
Number of Containers:	1
Container Type:	Cargo tanks (tank trucks)
Handling Method:	Treat
Specific Gravity:	1

K130 **SERVICEBOX 21368** **NY Spills** **S104787995**
NW **172 JEFFERSON AVE** **N/A**
< 1/8 **BROOKLYN, NY**
0.105 mi.
553 ft. **Site 10 of 11 in cluster K**

Relative: **Lower**

Actual: **51 ft.**

SPILLS:

Name:	SERVICEBOX 21368
Address:	172 JEFFERSON AVE
City,State,Zip:	BROOKLYN, NY
Spill Number/Closed Date:	0005355 / 2001-11-08
Facility ID:	0005355
Facility Type:	ER
DER Facility ID:	263827
Site ID:	327738
DEC Region:	2
Spill Cause:	Unknown
Spill Class:	C4
SWIS:	2401
Spill Date:	2000-08-04
Investigator:	JHOCONNE
Referred To:	Not reported
Reported to Dept:	2000-08-04
CID:	312
Water Affected:	Not reported
Spill Source:	Commercial/Industrial
Spill Notifier:	Responsible Party
Cleanup Ceased:	Not reported
Cleanup Meets Std:	False
Last Inspection:	Not reported
Recommended Penalty:	False
UST Trust:	False
Remediation Phase:	0
Date Entered In Computer:	2000-08-04
Spill Record Last Update:	2001-11-09
Spiller Name:	Not reported

SERVICEBOX 21368 (Continued) **S104787995**

Spiller Company: CON EDISON
Spiller Address: 4 IRVING PLACE
Spiller Company: 001
Contact Name: Not reported
DEC Memo: 1QT ON 10GAL OF WATER IN THE BOX - CASE #132698
Remarks: Prior to Sept, 2004 data translation this spill Lead_DEC Field was O'CONNELL

All Materials:
Site ID: 327738
Operable Unit ID: 827931
Operable Unit: 01
Material ID: 550083
Material Code: 0066A
Material Name: unknown petroleum
Case No.: Not reported
Material FA: Petroleum
Quantity: 1.00
Units: G
Recovered: .00
Resource Affected: Soil
Oxygenate: Not reported

G131 **LOT 41,TAXBLOCK 1850** **NY E DESIGNATION** **S108984269**
ESE **1359 FULTON STREET** **N/A**
< 1/8 **BROOKLYN, NY**
0.105 mi.
553 ft. **Site 16 of 21 in cluster G**

Relative:
Higher

Actual:
56 ft.

E DESIGNATION:
Name: LOT 41,TAXBLOCK 1850
Address: 1359 FULTON STREET
City,State,Zip: BROOKLYN, NY
Tax Lot(s): 41
Tax Block: 1850
Borough Code: Not reported
E-No: E-185
Effective Date: Not reported
Satisfaction Date: Not reported
Ceqr Number: 07DCP070K
Ulurp Number: 070447ZMK
Zoning Map No: 16c 17a

Description: Underground Gasoline Storage Tanks* Testing Protocol.;Window Wall Attenuation & Alternate Ventilation
Lot Remediation Date: Not reported

L132 **TM 788** **NY Spills** **S105141606**
South **HERKIMER ST & NOXON AVE** **N/A**
< 1/8 **BROOKLYN, NY**
0.105 mi.
557 ft. **Site 6 of 13 in cluster L**

Relative: **Higher**
Actual: **58 ft.**

SPILLS:

Name:	TM 788
Address:	HERKIMER ST & NOXON AVE
City,State,Zip:	BROOKLYN, NY
Spill Number/Closed Date:	0105353 / 2001-10-12
Facility ID:	0105353
Facility Type:	ER
DER Facility ID:	218809
Site ID:	268594
DEC Region:	2
Spill Cause:	Equipment Failure
Spill Class:	C3
SWIS:	2401
Spill Date:	2001-08-17
Investigator:	KMFOLEY
Referred To:	Not reported
Reported to Dept:	2001-08-17
CID:	205
Water Affected:	Not reported
Spill Source:	Commercial/Industrial
Spill Notifier:	Responsible Party
Cleanup Ceased:	Not reported
Cleanup Meets Std:	False
Last Inspection:	Not reported
Recommended Penalty:	False
UST Trust:	False
Remediation Phase:	0
Date Entered In Computer:	2001-08-17
Spill Record Last Update:	2001-10-12
Spiller Name:	Not reported
Spiller Company:	CON ED
Spiller Address:	128 WEST END AVE
Spiller Company:	001
Contact Name:	CALLER
DEC Memo:	BOTTOM LEAKING TRANSFORMER. LEAK NOT STOPPED.
Remarks:	Prior to Sept, 2004 data translation this spill Lead_DEC Field was FOLEY Con Ed e2mis Notes: 8/17/01 Found 200gal oil had leaked from transformer onto soil on top of concrete floor of manhole. Historical PCB count is 10ppm. Treating as 50-499ppm. Manhole is sewered. 100gal of oil removed from transformer. DEP issued Commissioner's Order. Sample returned <1ppm PCB. Clean Harbors released from job, Env Ops to continue with own equipment. Double washed with bio-gen 760. No sump. Liquids removed by tanker, solids by vactor. No leaking company equipment. Defective transformer was removed and replaced on 8/22/01.

All Materials:

Site ID:	268594
Operable Unit ID:	843716
Operable Unit:	01
Material ID:	533823
Material Code:	0020A
Material Name:	transformer oil
Case No.:	Not reported
Material FA:	Petroleum

TM 788 (Continued) **S105141606**

Quantity:	200.00
Units:	G
Recovered:	.00
Resource Affected:	Soil
Oxygenate:	Not reported

I133 **LOT 33,TAXBLOCK 1860** **NY E DESIGNATION** **S108984236**
SW **1232 FULTON STREET** **N/A**
< 1/8 **BROOKLYN, NY**
0.106 mi.
559 ft. **Site 8 of 10 in cluster I**

Relative: **Higher**
Actual: **60 ft.**

E DESIGNATION:

Name:	LOT 33,TAXBLOCK 1860
Address:	1232 FULTON STREET
City,State,Zip:	BROOKLYN, NY
Tax Lot(s):	33
Tax Block:	1860
Borough Code:	Not reported
E-No:	E-185
Effective Date:	Not reported
Satisfaction Date:	Not reported
Ceqr Number:	07DCP070K
Ulurp Number:	070447ZMK
Zoning Map No:	16c 17a
Description:	Underground Gasoline Storage Tanks* Testing Protocol.;Window Wall Attenuation & Alternate Ventilation
Lot Remediation Date:	Not reported

L134 **77 HERKIMER ST** **NY Spills** **S102142151**
SW **77 HERKIMER ST** **N/A**
< 1/8 **BROOKLYN, NY**
0.106 mi.
560 ft. **Site 7 of 13 in cluster L**

Relative: **Higher**
Actual: **61 ft.**

SPILLS:

Name:	77 HERKIMER ST
Address:	77 HERKIMER ST
City,State,Zip:	BROOKLYN, NY
Spill Number/Closed Date:	8910860 / 1995-06-20
Facility ID:	8910860
Facility Type:	ER
DER Facility ID:	236947
Site ID:	292732
DEC Region:	2
Spill Cause:	Equipment Failure
Spill Class:	C3
SWIS:	2401
Spill Date:	1990-02-14
Investigator:	FINGER
Referred To:	Not reported
Reported to Dept:	1990-02-14
CID:	Not reported
Water Affected:	Not reported

77 HERKIMER ST (Continued) **S102142151**

Spill Source:	Private Dwelling
Spill Notifier:	Other
Cleanup Ceased:	1995-06-20
Cleanup Meets Std:	True
Last Inspection:	Not reported
Recommended Penalty:	False
UST Trust:	False
Remediation Phase:	0
Date Entered In Computer:	1990-02-22
Spill Record Last Update:	1995-06-20
Spiller Name:	Not reported
Spiller Company:	SAME
Spiller Address:	Not reported
Spiller Company:	001
Contact Name:	Not reported
DEC Memo:	FAULTY GAUGE PTREO TO DO CLEAN UP
Remarks:	Not reported

All Materials:

Site ID:	292732
Operable Unit ID:	937722
Operable Unit:	01
Material ID:	440413
Material Code:	0001A
Material Name:	#2 fuel oil
Case No.:	Not reported
Material FA:	Petroleum
Quantity:	-1.00
Units:	Not reported
Recovered:	.00
Resource Affected:	Soil
Oxygenate:	Not reported

N135 **145 HERKIMER ST** **NY Spills** **S104650642**
SSE **145 HERKIMER ST** **N/A**
< 1/8 **BROOKLYN, NY**
0.106 mi.
561 ft. **Site 5 of 16 in cluster N**

Relative:
Higher

Actual:
60 ft.

SPILLS:

Name:	SPILL NUMBER 0001087
Address:	145 HERKIMER ST
City,State,Zip:	BROOKLYN, NY
Spill Number/Closed Date:	0001087 / 2003-03-21
Facility ID:	0001087
Facility Type:	ER
DER Facility ID:	121576
Site ID:	142445
DEC Region:	2
Spill Cause:	Unknown
Spill Class:	C4
SWIS:	2401
Spill Date:	2000-04-27
Investigator:	SACCACIO
Referred To:	Not reported
Reported to Dept:	2000-04-27
CID:	396

145 HERKIMER ST (Continued) **S104650642**

Water Affected:	Not reported
Spill Source:	Commercial/Industrial
Spill Notifier:	DEC
Cleanup Ceased:	Not reported
Cleanup Meets Std:	False
Last Inspection:	Not reported
Recommended Penalty:	False
UST Trust:	False
Remediation Phase:	0
Date Entered In Computer:	2000-04-27
Spill Record Last Update:	2003-03-21
Spiller Name:	Not reported
Spiller Company:	UNKNOWN
Spiller Address:	Not reported
Spiller Company:	999
Contact Name:	Not reported
DEC Memo:	dec recieved a call from a neighbor fumes and dep is enroute to investigate.
Remarks:	Not reported

All Materials:

Site ID:	142445
Operable Unit ID:	822872
Operable Unit:	01
Material ID:	289314
Material Code:	0001A
Material Name:	#2 fuel oil
Case No.:	Not reported
Material FA:	Petroleum
Quantity:	.00
Units:	G
Recovered:	.00
Resource Affected:	Soil
Oxygenate:	Not reported

Name:	145 HERKIMER ST
Address:	145 HERKIMER ST
City,State,Zip:	BROOKLYN, NY
Spill Number/Closed Date:	9412046 / 2008-10-02
Facility ID:	9412046
Facility Type:	ER
DER Facility ID:	121576
Site ID:	142446
DEC Region:	2
Spill Cause:	Unknown
Spill Class:	B2
SWIS:	2401
Spill Date:	1994-12-09
Investigator:	SRPAIGE
Referred To:	Not reported
Reported to Dept:	1994-12-09
CID:	Not reported
Water Affected:	Not reported
Spill Source:	Private Dwelling
Spill Notifier:	Affected Persons
Cleanup Ceased:	Not reported
Cleanup Meets Std:	False

145 HERKIMER ST (Continued) **S104650642**

Last Inspection:	Not reported
Recommended Penalty:	False
UST Trust:	False
Remediation Phase:	0
Date Entered In Computer:	1995-01-25
Spill Record Last Update:	2008-12-02
Spiller Name:	Not reported
Spiller Company:	UNKNOWN OIL CO
Spiller Address:	143 HERKIMER ST
Spiller Company:	001
Contact Name:	Not reported
DEC Memo:	CALLER HAS OIL STAIN & ODOR IN BASEMENT. CALLED MS. BOYCE, SHE SAID THAT OIL IS COMING OVER FROM THE NEXT DOOR NEIGHBOR SINCE 1992, JUST STAIN, NO OIL PUDDLE. REFER TO 9412049
Remarks:	Prior to Sept, 2004 data translation this spill Lead_DEC Field was TIPPLE 5/10/04 - AUSTIN - TRANSFERRED FROM TOMASELLO TO TIPPLE - END 8/23/05 - Raphael Ketani. Case transferred to Jeff Vought. 07/25/08-Vought-Spill reassigned from DEC Vought to DEC Ketani as per DEC Austin. 10/2/08 S. Paige conducted Technical Review of spill file. Dorothy Boyce, a resident of 145 Herkimer Street, called in spill due to oil stain and odor in her basement. The stain and odor were caused by a tank overfill of #2 fuel oil to outside vent area and basement tank area. C. Tomasello (DEC) sent a letter of responsibility to the property owner, NYC Department of Housing and Preservation and Development (HPD), on 4/19/1995. The letter required HPD to remove all contamination and to clean and seal concrete walls and floor with 2 part epoxy paint. C. Tomasello called out Winston Contracting Corporation to clean the basement at 145 Herkimer Street on 11/2/1995. Before commencing work, contractors noticed a stench of #2 fuel oil. Winston Contracting scrubbed walls, ceiling and floor with grease be gone. Contaminated portion of ceiling was removed and replaced with sheet rock. Contractors painted walls and ceiling, and floor was refinished. When contractors left the site, no fuel oil odor was evident and there was also no evidence of a spill outside. A review of the spills database showed that there are no open spills in close proximity to this site as of 10/8/2008. Given readily available documentation and the completed cleanup activities, no further action is required at this time.

All Materials:

Site ID:	142446
Operable Unit ID:	1005672
Operable Unit:	01
Material ID:	374382
Material Code:	0066A
Material Name:	unknown petroleum
Case No.:	Not reported
Material FA:	Petroleum
Quantity:	-1.00
Units:	G
Recovered:	.00
Resource Affected:	Soil
Oxygenate:	Not reported

K136 **CON EDISON SERVICE BOX: 21368** **RCRA NonGen / NLR** **1016677517**
NW **170 JEFFERSON AVE** **FINDS** **NYP004311544**
< 1/8 **BROOKLYN, NY 11216** **ECHO**
0.106 mi. **NY MANIFEST**
562 ft. **Site 11 of 11 in cluster K**

Relative: **Lower**
Actual: **51 ft.**

RCRA Listings:

Date Form Received by Agency:	20130613
Handler Name:	Con Edison Service Box: 21368
Handler Address:	JEFFERSON AVE
Handler City,State,Zip:	BROOKLYN, NY 11216
EPA ID:	NYP004311544
Contact Name:	ANTHONY SIGNORE
Contact Address:	Not reported
Contact City,State,Zip:	Not reported
Contact Telephone:	718-666-4714
Contact Fax:	Not reported
Contact Email:	Not reported
Contact Title:	GENERAL UTILITY WORKER L1-2
EPA Region:	02
Land Type:	Private
Federal Waste Generator Description:	Not a generator, verified
Non-Notifier:	Not reported
Biennial Report Cycle:	Not reported
Accessibility:	Not reported
Active Site Indicator:	Not reported
State District Owner:	Ny
State District:	NYSDEC R2
Mailing Address:	VING PL, RM 828
Mailing City,State,Zip:	NEW YORK, NY 10003
Owner Name:	Not reported
Owner Type:	Not reported
Operator Name:	Not reported
Operator Type:	Not reported
Short-Term Generator Activity:	No
Importer Activity:	No
Mixed Waste Generator:	No
Transporter Activity:	No
Transfer Facility Activity:	No
Recycler Activity with Storage:	No
Small Quantity On-Site Burner Exemption:	No
Smelting Melting and Refining Furnace Exemption:	No
Underground Injection Control:	No
Off-Site Waste Receipt:	No
Universal Waste Indicator:	No
Universal Waste Destination Facility:	No
Federal Universal Waste:	No
Active Site State-Reg Handler:	---
Federal Facility Indicator:	Not reported
Hazardous Secondary Material Indicator:	NN
Sub-Part K Indicator:	Not reported
2018 GPRA Permit Baseline:	Not on the Baseline
2018 GPRA Renewals Baseline:	Not on the Baseline
202 GPRA Corrective Action Baseline:	No
Subject to Corrective Action Universe:	No
Non-TSDFs Where RCRA CA has Been Imposed Universe:	No
Corrective Action Priority Ranking:	No NCAPS ranking
Environmental Control Indicator:	No
Institutional Control Indicator:	No

CON EDISON SERVICE BOX: 21368 (Continued) **1016677517**

Human Exposure Controls Indicator:	N/A
Groundwater Controls Indicator:	N/A
Significant Non-Complier Universe:	No
Unaddressed Significant Non-Complier Universe:	No
Addressed Significant Non-Complier Universe:	No
Significant Non-Complier With a Compliance Schedule Universe:	No
Financial Assurance Required:	Not reported
Handler Date of Last Change:	20140402
Recognized Trader-Importer:	No
Recognized Trader-Exporter:	No
Importer of Spent Lead Acid Batteries:	No
Exporter of Spent Lead Acid Batteries:	No
Recycler Activity Without Storage:	Not reported
Manifest Broker:	Not reported
Sub-Part P Indicator:	No

Historic Generators:

Receive Date:	20130513
Handler Name: CON EDISON SERVICE BOX:	21368
Federal Waste Generator Description:	Conditionally Exempt Small Quantity Generator
State District Owner:	Ny
Large Quantity Handler of Universal Waste:	No
Recognized Trader Importer:	No
Recognized Trader Exporter:	No
Spent Lead Acid Battery Importer:	No
Spent Lead Acid Battery Exporter:	No
Current Record:	No
Non Storage Recycler Activity:	Not reported
Electronic Manifest Broker:	Not reported

Receive Date:	20130613
Handler Name: CON EDISON SERVICE BOX:	21368
Federal Waste Generator Description:	Not a generator, verified
State District Owner:	Ny
Large Quantity Handler of Universal Waste:	No
Recognized Trader Importer:	No
Recognized Trader Exporter:	No
Spent Lead Acid Battery Importer:	No
Spent Lead Acid Battery Exporter:	No
Current Record:	Yes
Non Storage Recycler Activity:	Not reported
Electronic Manifest Broker:	Not reported

List of NAICS Codes and Descriptions:

NAICS Codes:	No NAICS Codes Found

Facility Has Received Notices of Violations:

Violations:	No Violations Found

Evaluation Action Summary:

Evaluations:	No Evaluations Found

CON EDISON SERVICE BOX: 21368 (Continued) **1016677517**

FINDS:
Registry ID: 110058875748

Click Here for FRS Facility Detail Report:

Environmental Interest/Information System:
The Resource Conservation and Recovery Act Information System (RCRAInfo) is EPA's comprehensive information system in support of the Resource Conservation and Recovery Act (RCRA) of 1976 and the Hazardous and Solid Waste Amendments (HSWA) of 1984. It tracks many types of information about generators, transporters, treaters, storers, and disposers of hazardous waste.

Click this hyperlink while viewing on your computer to access additional FINDS: detail in the EDR Site Report.

ECHO:

Envid:	1016677517
Registry ID:	110058875748
DFR URL:	http://echo.epa.gov/detailed-facility-report?fid=110058875748
Name:	CON EDISON SERVICE BOX: 21368
Address:	170 JEFFERSON AVE
City,State,Zip:	BROOKLYN, NY 11216

Manifest Facility Information:

EPA ID:	NYP004311544
Country:	USA
Name:	CON EDISON
Address:	170 JEFFERSON AVE
Address 2:	Not reported
City,State,Zip:	BROOKLYN, NY 11216
Zip 4:	Not reported
Location Address 1:	FO 170 JEFFERSON AVE AND BEDFORD AVE
Location Address 2:	Not reported
Location City,State,Zip:	BROOKLYN, NY 11216
Location Zip 4:	Not reported
Facility Status:	Not reported
Total Tanks:	Not reported
Code:	BP

Mailing:

Mailing Name:	CON EDISON
Mailing Contact:	CON EDISON
Mailing Address 1:	4 IRVING PLACE 15TH FLOOR
Mailing Address 2:	Not reported
Mailing City,State,Zip:	NEW YORK, NY 10003
Mailing Zip 4:	Not reported
Mailing Country:	USA
Mailing Phone:	2124603770

Manifest Data:

Document ID:	Not reported
Manifest Status:	Not reported
Trans1 State ID:	NJD003812047
Year:	2018
Trans2 State ID:	Not reported
Generator Ship Date:	05/13/2013

CON EDISON SERVICE BOX: 21368 (Continued) **1016677517**

Trans1 Recv Date:	05/13/2013
Trans2 Recv Date:	Not reported
TSD Site Recv Date:	05/14/2013
Part A Recv Date:	Not reported
Part B Recv Date:	Not reported
Generator EPA ID:	NYP004311544
Trans1 EPA ID:	Not reported
Trans2 EPA ID:	Not reported
TSDF ID 1:	NJD991291105
TSDF ID 2:	Not reported
Manifest Tracking Number:	002018080GBF
Import Indicator:	N
Export Indicator:	N
Discr Quantity Indicator:	N
Discr Type Indicator:	N
Discr Residue Indicator:	N
Discr Partial Reject Indicator:	N
Discr Full Reject Indicator:	N
Manifest Ref Number:	Not reported
Alt Facility RCRA ID:	Not reported
Alt Facility Sign Date:	Not reported
MGMT Method Type Code:	H141
Waste Code a:	LEAD
Waste Code b:	Not reported
Waste Code c:	Not reported
Waste Code e:	Not reported
Waste Code f:	Not reported
Waste Code g:	Not reported
Waste Code 1:	Not reported
Waste Code 2:	Not reported
Waste Code 3:	Not reported
Waste Code 4:	Not reported
Waste Code 5:	Not reported
Waste Code 6:	Not reported
Quantity:	100
Units:	Gallons (liquids only)
Number of Containers:	1
Container Type:	Cargo tanks (tank trucks)
Handling Method:	Treat
Specific Gravity:	1

Q137 **50 HALSEY ST** **NY Spills** **S102141363**
West **50 HALSEY ST** **N/A**
< 1/8 **BROOKLYN, NY**
0.107 mi.
566 ft. **Site 1 of 7 in cluster Q**

Relative:
Higher

Actual:
59 ft.

SPILLS:

Name:	50 HALSEY ST
Address:	50 HALSEY ST
City,State,Zip:	BROOKLYN, NY
Spill Number/Closed Date:	9107314 / 1995-06-20
Facility ID:	9107314
Facility Type:	ER
DER Facility ID:	239252
Site ID:	295651
DEC Region:	2

50 HALSEY ST (Continued) **S102141363**

Spill Cause:	Human Error
Spill Class:	C3
SWIS:	2401
Spill Date:	1991-10-08
Investigator:	GELLER
Referred To:	Not reported
Reported to Dept:	1991-10-08
CID:	Not reported
Water Affected:	Not reported
Spill Source:	Private Dwelling
Spill Notifier:	Other
Cleanup Ceased:	1995-06-20
Cleanup Meets Std:	True
Last Inspection:	Not reported
Recommended Penalty:	False
UST Trust:	False
Remediation Phase:	0
Date Entered In Computer:	1991-10-08
Spill Record Last Update:	1995-06-20
Spiller Name:	Not reported
Spiller Company:	BAERENKLAU
Spiller Address:	Not reported
Spiller Company:	001
Contact Name:	Not reported
DEC Memo:	CONTAINED ON SIDEWALK
Remarks:	Not reported

All Materials:

Site ID:	295651
Operable Unit ID:	957765
Operable Unit:	01
Material ID:	419527
Material Code:	0001A
Material Name:	#2 fuel oil
Case No.:	Not reported
Material FA:	Petroleum
Quantity:	1.00
Units:	G
Recovered:	.00
Resource Affected:	Soil
Oxygenate:	Not reported

N138 **RESIDENCE** **NY Spills** **S109414998**
SSE **147 HERKIMER ST** **N/A**
< 1/8 **BROOKLYN, NY**
0.107 mi.
566 ft. **Site 6 of 16 in cluster N**

Relative:
Higher

Actual:
60 ft.

SPILLS:

Name:	RESIDENCE
Address:	147 HERKIMER ST
City,State,Zip:	BROOKLYN, NY
Spill Number/Closed Date:	0812013 / 2009-03-10
Facility ID:	0812013
Facility Type:	ER
DER Facility ID:	358865
Site ID:	409618

RESIDENCE (Continued) **S109414998**

DEC Region:	2
Spill Cause:	Equipment Failure
Spill Class:	C4
SWIS:	2401
Spill Date:	2009-02-04
Investigator:	HRAHMED
Referred To:	Not reported
Reported to Dept:	2009-02-04
CID:	Not reported
Water Affected:	Not reported
Spill Source:	Private Dwelling
Spill Notifier:	Other
Cleanup Ceased:	Not reported
Cleanup Meets Std:	False
Last Inspection:	Not reported
Recommended Penalty:	False
UST Trust:	False
Remediation Phase:	0
Date Entered In Computer:	2009-02-04
Spill Record Last Update:	2009-03-10
Spiller Name:	IRIS JOHN
Spiller Company:	IRIS JOHN
Spiller Address:	147 HERKIMER ST
Spiller Company:	999
Contact Name:	IRIS JOHN
DEC Memo:	Caller states he made a delivery to above address yesterday and this date the tank failed causing oil to spill onto the dirt floor. Cleanup pending DEC response/assistance coordination with oil company and callers company.
Remarks:	Hasan Ahmed made a site visit. 02/04/2009-HRAHMED-Day Time Runner-Responded to the site. Called the owner IRIS JOHN at (718) 399-7870. She said she is alone in the home and she wouldn't allow DEC Ahmed to come inside. Called NEW UTRECHT FUEL at (718) 435-5103. As per the oil company they refer the house owner to contact True Blue Environmental Services (Kevin Bartley 718 981 5710, 646 244 0188) regarding cleanup and tank replacement. Called Kevin and left a message requesting callback. Called the owner again and this time she said one of her friend (Charles: 347 200 4738) will assist to inspect the basement. Ahmed went to the basement with Charles. True blue environmental put some sand on the concrete floor of the basement which was soaked with oil. The condition of the floor was unknown. Noticed and old abandoned tank covered with concrete. As per the house owner she never used that tank. The current tank was installed in 1989. Noticed strong petroleum odor in the basement and mild odor in the hallway of 1st floor. Talked with Kevin. As per him they will start cleaning the basement from tomorrow and install one blower in the basement and one in the hallway tomorrow morning. 02/05/2009-HRAHMED-Called Ms. Iris. She said true Blue Environmental started the cleanup this morning. Spoke to Donny of True Blue Environmental. As per him, they cleaned the contaminated sand in drums which they will dispose later, removed the tank and will install a new tank. They ventilated the basement. They will powerwash the floor. As per him the floor has no crack or hole. No house trap in the basement. 02/09/2009-HRAHMED-Spoke to Keith of Tru Blue Environmental (718 981 5710). As per him they power washed the floor, replaced the tank and transported 2 drums of contaminated sand for

RESIDENCE (Continued) **S109414998**

disposal. DEC Ahmed will call Ms Iris to schedule a site visit. 02/11/2009-HRAHMED-Went to Iris residence for a schedule visit at 9:30AM today. Knocked on the door, no body responded. Waited there for 15 minutes and left 2 messages for Iris. No body responded to the second knocking. I came back to Office. 02/18/2009-HRAHMED-Called Iris and left a message requesting call back. Called Charles, a friend of Iris, requesting to contact Iris. He said Iris went somewhere for couple of days. As soon as she returns, he will tell her to call me back. 3/6/09-HRAHMED-Visited the site. Met with Charles. Notice no petroleum odors. The floor looked ok. They epoxy the floor after cleaning. Noticed some oil leaked from the fill-line on top of the newly installed tank during oil delivery yesterday. Charles said the plumber will fix the line. Later in the afternoon Charles confirmed that the line was fixed. This case is closed.

All Materials:

Site ID:	409618
Operable Unit ID:	1166116
Operable Unit:	01
Material ID:	2157556
Material Code:	0001A
Material Name:	#2 fuel oil
Case No.:	Not reported
Material FA:	Petroleum
Quantity:	150.00
Units:	G
Recovered:	Not reported
Resource Affected:	Soil
Oxygenate:	Not reported

G139 **LOT 119,TAXBLOCK 1861** **NY E DESIGNATION** **S108984181**
SE **1320 FULTON STREET** **N/A**
< 1/8 **BROOKLYN, NY 11216**
0.108 mi.
568 ft. **Site 17 of 21 in cluster G**

Relative:
Higher

Actual:
58 ft.

E DESIGNATION:

Name:	LOT 119,TAXBLOCK 1861
Address:	1320 FULTON STREET
City,State,Zip:	BROOKLYN, NY 11216
Tax Lot(s):	119
Tax Block:	1861
Borough Code:	BK
E-No:	E-185
Effective Date:	Not reported
Satisfaction Date:	Not reported
Ceqr Number:	07DCP070K
Ulurp Number:	070447ZMK
Zoning Map No:	16c 17a
Description:	Underground Gasoline Storage Tanks* Testing Protocol.;Window Wall Attenuation & Alternate Ventilation
Lot Remediation Date:	Not reported
Description:	Underground Gasoline Storage Tanks* Testing Protocol.;Window Wall Attenuation & Alternate Ventilation
Lot Remediation Date:	Not reported

J140
NNE
< 1/8
0.108 mi.
572 ft.

CON EDISON
244 JEFFERSON AVE
BROOKLYN, NY 11216

Site 3 of 3 in cluster J

PA MANIFEST **S123093411**
N/A

Relative:
Lower

Actual:
49 ft.

Manifest Details:

Year:	2017
Manifest Number:	010967567FLE
Manifest Type:	TSD Copy
Generator EPA Id:	NYP005111240
Generator Date:	07/14/2017
Mailing Address:	Not reported
Mailing City,St,Zip:	Not reported
Contact Name:	Not reported
Contact Phone:	Not reported
TSD EPA Id:	Not reported
TSD Date:	Not reported
TSD Facility Name:	Republic Environmental Systems (Pennsylvania) LLC
TSD Facility Address:	2869 Sandstone Dr
TSD Facility City:	Hatfield
TSD Facility State:	PA
Facility Telephone:	Not reported
Page Number:	1
Line Number:	1
Waste Number:	D008
Container Number:	1
Container Type:	Metal drums, barrels, kegs
Waste Quantity:	250
Unit:	Pounds
Handling Code:	Not reported
TSP EPA Id:	PAD085690592
Date TSP Sig:	Not reported

I141
SW
< 1/8
0.109 mi.
577 ft.

LOT 32,TAXBLOCK 1860
1230 FULTON STREET
BROOKLYN, NY

Site 9 of 10 in cluster I

NY E DESIGNATION **S108984231**
N/A

Relative:
Higher

Actual:
61 ft.

E DESIGNATION:

Name:	LOT 32,TAXBLOCK 1860
Address:	1230 FULTON STREET
City,State,Zip:	BROOKLYN, NY
Tax Lot(s):	32
Tax Block:	1860
Borough Code:	Not reported
E-No:	E-185
Effective Date:	Not reported
Satisfaction Date:	Not reported
Ceqr Number:	07DCP070K
Ulurp Number:	070447ZMK
Zoning Map No:	16c 17a
Description:	Underground Gasoline Storage Tanks* Testing Protocol.;Window Wall Attenuation & Alternate Ventilation
Lot Remediation Date:	Not reported

G142 **LOT 40,TAXBLOCK 1850** **NY E DESIGNATION** **S108984265**
ESE **1363 FULTON STREET** **N/A**
< 1/8 **BROOKLYN, NY**
0.110 mi.
579 ft. **Site 18 of 21 in cluster G**

Relative: **Higher**
Actual: **55 ft.**

E DESIGNATION:

Name:	LOT 40,TAXBLOCK 1850
Address:	1363 FULTON STREET
City,State,Zip:	BROOKLYN, NY
Tax Lot(s):	40
Tax Block:	1850
Borough Code:	Not reported
E-No:	E-185
Effective Date:	Not reported
Satisfaction Date:	Not reported
Ceqr Number:	07DCP070K
Ulurp Number:	070447ZMK
Zoning Map No:	16c 17a
Description:	Underground Gasoline Storage Tanks* Testing Protocol.;Window Wall Attenuation & Alternate Ventilation
Lot Remediation Date:	Not reported

M143 **CON EDISON MANHOLE: 3237** **RCRA NonGen / NLR** **1016451330**
ENE **230 HANCOCK ST** **FINDS** **NYP004303731**
< 1/8 **BROOKLYN, NY 11216** **ECHO**
0.110 mi. **NY MANIFEST**
580 ft. **Site 3 of 5 in cluster M**

Relative: **Lower**
Actual: **48 ft.**

RCRA Listings:

Date Form Received by Agency:	20190503
Handler Name:	Con Edison Manhole: 3237
Handler Address:	HANCOCK ST
Handler City,State,Zip:	BROOKLYN, NY 11216
EPA ID:	NYP004303731
Contact Name:	Not reported
Contact Address:	Not reported
Contact City,State,Zip:	Not reported
Contact Telephone:	Not reported
Contact Fax:	Not reported
Contact Email:	Not reported
Contact Title:	Not reported
EPA Region:	02
Land Type:	Private
Federal Waste Generator Description:	Not a generator, verified
Non-Notifier:	Not reported
Biennial Report Cycle:	Not reported
Accessibility:	Not reported
Active Site Indicator:	Not reported
State District Owner:	Ny
State District:	NYSDEC R2
Mailing Address:	Not reported
Mailing City,State,Zip:	Not reported
Owner Name:	Not reported
Owner Type:	Not reported
Operator Name:	Not reported
Operator Type:	Not reported
Short-Term Generator Activity:	No
Importer Activity:	No

CON EDISON MANHOLE: 3237 (Continued) **1016451330**

Mixed Waste Generator:	No
Transporter Activity:	No
Transfer Facility Activity:	No
Recycler Activity with Storage:	No
Small Quantity On-Site Burner Exemption:	No
Smelting Melting and Refining Furnace Exemption:	No
Underground Injection Control:	No
Off-Site Waste Receipt:	No
Universal Waste Indicator:	No
Universal Waste Destination Facility:	No
Federal Universal Waste:	No
Active Site State-Reg Handler:	---
Federal Facility Indicator:	Not reported
Hazardous Secondary Material Indicator:	NN
Sub-Part K Indicator:	Not reported
2018 GPRA Permit Baseline:	Not on the Baseline
2018 GPRA Renewals Baseline:	Not on the Baseline
202 GPRA Corrective Action Baseline:	No
Subject to Corrective Action Universe:	No
Non-TSDFs Where RCRA CA has Been Imposed Universe:	No
Corrective Action Priority Ranking:	No NCAPS ranking
Environmental Control Indicator:	No
Institutional Control Indicator:	No
Human Exposure Controls Indicator:	N/A
Groundwater Controls Indicator:	N/A
Significant Non-Complier Universe:	No
Unaddressed Significant Non-Complier Universe:	No
Addressed Significant Non-Complier Universe:	No
Significant Non-Complier With a Compliance Schedule Universe:	No
Financial Assurance Required:	Not reported
Handler Date of Last Change:	20190503
Recognized Trader-Importer:	No
Recognized Trader-Exporter:	No
Importer of Spent Lead Acid Batteries:	No
Exporter of Spent Lead Acid Batteries:	No
Recycler Activity Without Storage:	Not reported
Manifest Broker:	Not reported
Sub-Part P Indicator:	No

Historic Generators:

Receive Date:	20130422
Handler Name:	CON EDISON MANHOLE: 3237
Federal Waste Generator Description:	Conditionally Exempt Small Quantity Generator
State District Owner:	Ny
Large Quantity Handler of Universal Waste:	No
Recognized Trader Importer:	No
Recognized Trader Exporter:	No
Spent Lead Acid Battery Importer:	No
Spent Lead Acid Battery Exporter:	No
Current Record:	No
Non Storage Recycler Activity:	Not reported
Electronic Manifest Broker:	Not reported

Receive Date:	20190503
Handler Name:	CON EDISON MANHOLE: 3237
Federal Waste Generator Description:	Not a generator, verified

CON EDISON MANHOLE: 3237 (Continued) **1016451330**

State District Owner:	Ny
Large Quantity Handler of Universal Waste:	No
Recognized Trader Importer:	No
Recognized Trader Exporter:	No
Spent Lead Acid Battery Importer:	No
Spent Lead Acid Battery Exporter:	No
Current Record:	Yes
Non Storage Recycler Activity:	No
Electronic Manifest Broker:	No

List of NAICS Codes and Descriptions:
NAICS Codes: No NAICS Codes Found

Facility Has Received Notices of Violations:
Violations: No Violations Found

Evaluation Action Summary:
Evaluations: No Evaluations Found

FINDS:
Registry ID: 110056329389

Click Here for FRS Facility Detail Report:

Environmental Interest/Information System:
The Resource Conservation and Recovery Act Information System (RCRAInfo) is EPA's comprehensive information system in support of the Resource Conservation and Recovery Act (RCRA) of 1976 and the Hazardous and Solid Waste Amendments (HSWA) of 1984. It tracks many types of information about generators, transporters, treaters, storers, and disposers of hazardous waste.

Click this hyperlink while viewing on your computer to access additional FINDS: detail in the EDR Site Report.

ECHO:

Envid:	1016451330
Registry ID:	110056329389
DFR URL:	http://echo.epa.gov/detailed-facility-report?fid=110056329389
Name:	CON EDISON MANHOLE: 3237
Address:	230 HANCOCK ST
City,State,Zip:	BROOKLYN, NY 11216

Manifest Facility Information:

EPA ID:	NYP004303731
Country:	USA
Name:	CON EDISON
Address:	230 HANCOCK ST
Address 2:	Not reported
City,State,Zip:	BROOKLYN, NY 11216
Zip 4:	Not reported
Location Address 1:	230 HANCOCK ST
Location Address 2:	MH # 3237
Location City,State,Zip:	BROOKLYN, NY 11216
Location Zip 4:	Not reported

CON EDISON MANHOLE: 3237 (Continued) **1016451330**

Facility Status:	Not reported
Total Tanks:	Not reported
Code:	BP

Mailing:

Mailing Name:	CON EDISON
Mailing Contact:	CON EDISON
Mailing Address 1:	4 IRVING PL 15TH FL
Mailing Address 2:	Not reported
Mailing City,State,Zip:	NEW YORK, NY 10003
Mailing Zip 4:	Not reported
Mailing Country:	USA
Mailing Phone:	2124603770

Manifest Data:

Document ID:	Not reported
Manifest Status:	Not reported
Trans1 State ID:	NJD003812047
Year:	2018
Trans2 State ID:	Not reported
Generator Ship Date:	04/22/2013
Trans1 Recv Date:	04/22/2013
Trans2 Recv Date:	Not reported
TSD Site Recv Date:	04/22/2013
Part A Recv Date:	Not reported
Part B Recv Date:	Not reported
Generator EPA ID:	NYP004303731
Trans1 EPA ID:	Not reported
Trans2 EPA ID:	Not reported
TSDF ID 1:	NJD991291105
TSDF ID 2:	Not reported
Manifest Tracking Number:	002017041GBF
Import Indicator:	N
Export Indicator:	N
Discr Quantity Indicator:	N
Discr Type Indicator:	N
Discr Residue Indicator:	N
Discr Partial Reject Indicator:	N
Discr Full Reject Indicator:	N
Manifest Ref Number:	Not reported
Alt Facility RCRA ID:	Not reported
Alt Facility Sign Date:	Not reported
MGMT Method Type Code:	H141
Waste Code a:	LEAD
Waste Code b:	Not reported
Waste Code c:	Not reported
Waste Code e:	Not reported
Waste Code f:	Not reported
Waste Code g:	Not reported
Waste Code 1:	Not reported
Waste Code 2:	Not reported
Waste Code 3:	Not reported
Waste Code 4:	Not reported
Waste Code 5:	Not reported
Waste Code 6:	Not reported
Quantity:	200
Units:	Gallons (liquids only)

CON EDISON MANHOLE: 3237 (Continued) **1016451330**

Number of Containers:	1
Container Type:	Cargo tanks (tank trucks)
Handling Method:	Treat
Specific Gravity:	1

P144 **CON EDISON** **NY MANIFEST** **S118088353**
East **MACON ST & MARCY AVE** **N/A**
< 1/8 **BROOKLYN, NY 11216**
0.110 mi.
583 ft. **Site 2 of 12 in cluster P**

Relative:
Lower

Actual:
49 ft.

Manifest Facility Information:

EPA ID:	NYP004759106
Country:	USA
Name:	CON EDISON
Address:	MACON ST & MARCY AVE
Address 2:	Not reported
City,State,Zip:	BROOKLYN, NY 11216
Zip 4:	Not reported
Location Address 1:	MACON & MARCY AVE
Location Address 2:	Not reported
Location City,State,Zip:	BROOKLYN, NY 11216
Location Zip 4:	Not reported
Facility Status:	Not reported
Total Tanks:	Not reported
Code:	BP

Mailing:

Mailing Name:	CON EDISON
Mailing Contact:	DENNIS HUACON
Mailing Address 1:	4 IRVING PL 15TH FL
Mailing Address 2:	Not reported
Mailing City,State,Zip:	NEW YORK, NY 10003
Mailing Zip 4:	Not reported
Mailing Country:	USA
Mailing Phone:	2124603770

Manifest Data:

Document ID:	Not reported
Manifest Status:	Not reported
Trans1 State ID:	NJD003812047
Year:	2018
Trans2 State ID:	NJD003812047
Generator Ship Date:	03/27/2015
Trans1 Recv Date:	03/27/2015
Trans2 Recv Date:	04/02/2015
TSD Site Recv Date:	04/02/2015
Part A Recv Date:	Not reported
Part B Recv Date:	Not reported
Generator EPA ID:	NYP004759106
Trans1 EPA ID:	Not reported
Trans2 EPA ID:	Not reported
TSDF ID 1:	NJD991291105
TSDF ID 2:	Not reported
Manifest Tracking Number:	002619052GBF
Import Indicator:	N
Export Indicator:	N

CON EDISON (Continued) **S118088353**

Discr Quantity Indicator:	N
Discr Type Indicator:	N
Discr Residue Indicator:	N
Discr Partial Reject Indicator:	N
Discr Full Reject Indicator:	N
Manifest Ref Number:	Not reported
Alt Facility RCRA ID:	Not reported
Alt Facility Sign Date:	Not reported
MGMT Method Type Code:	H110
Waste Code a:	LEAD
Waste Code b:	Not reported
Waste Code c:	Not reported
Waste Code e:	Not reported
Waste Code f:	Not reported
Waste Code g:	Not reported
Waste Code 1:	Not reported
Waste Code 2:	Not reported
Waste Code 3:	Not reported
Waste Code 4:	Not reported
Waste Code 5:	Not reported
Waste Code 6:	Not reported
Quantity:	3000
Units:	Pounds
Number of Containers:	1
Container Type:	Cargo tanks (tank trucks)
Handling Method:	Treat
Specific Gravity:	1

P145 **CON EDISON** **NJ MANIFEST** **S120678260**
East **MACON & MARCY AVE** **N/A**
< 1/8 **BROOKLYN, NY 11216**
0.110 mi.
583 ft. **Site 3 of 12 in cluster P**

Relative: **Lower**
Actual: **49 ft.**

Facility Info:

EPA ID:	NYP004759106
Name:	CON EDISON
Address:	MACON ST & MARCY AVE
City,State,Zip:	BROOKLYN, NY 11216
County:	Not reported
Mailing Address:	IRVING PL, 15TH FL NE
Mailing City,State,Zip:	NEW YORK, NY 10003
Telephone:	Not reported
Emergency Telephone:	Not reported
Contact:	THOMAS TEELING
Comments:	Not reported
SIC Code:	Not reported
County:	NY047
Municipal:	Not reported
Previous EPAID:	Not reported
Generator Flag:	Not reported
Transporter Flag:	Not reported
TSDF Flag:	Not reported
Name Change:	Not reported
Date Change:	Not reported

Manifest Data:

CON EDISON (Continued) **S120678260**

EPA ID:	NYP004759106
Manifest Number:	002619052GBF
Date Shipped:	3/27/2015
TSDF EPA ID:	NJD991291105
Transporter EPA ID:	NJD003812047
Transporter 2 EPA ID:	Not reported
Transporter 3 EPA ID:	Not reported
Transporter 4 EPA ID:	Not reported
Transporter 5 EPA ID:	Not reported
Transporter 6 EPA ID:	Not reported
Transporter 7 EPA ID:	Not reported
Transporter 8 EPA ID:	Not reported
Transporter 9 EPA ID:	Not reported
Transporter 10 EPA ID:	Not reported
Date Trans1 Transported Waste:	Not reported
Date Trans2 Transported Waste:	Not reported
Date Trans3 Transported Waste:	Not reported
Date Trans4 Transported Waste:	Not reported
Date Trans5 Transported Waste:	Not reported
Date Trans6 Transported Waste:	Not reported
Date Trans7 Transported Waste:	Not reported
Date Trans8 Transported Waste:	Not reported
Date Trans9 Transported Waste:	Not reported
Date Trans10 Transported Waste:	Not reported
Date TSDF Received Waste:	Not reported
TSDF EPA Facility Name:	Not reported
QTY Units:	Not reported
Transporter SEQ ID:	Not reported
Transporter-1 Date:	Not reported
Waste SEQ ID:	Not reported
Waste Type Code 2:	Not reported
Waste Type Code 3:	Not reported
Waste Type Code 4:	Not reported
Waste Type Code 5:	Not reported
Waste Type Code 6:	Not reported
Date Accepted:	Not reported
Manifest Discrepancy Type:	Not reported
Data Entry Number:	Not reported
Was Load Rejected:	Not reported
Reason Load Was Rejected:	Not reported

EPA ID:	NYP004880882
Name:	CON EDISON
Address:	MACON ST & MARCY AVE
City,State,Zip:	BROOKLYN, NY 11216
County:	Not reported
Mailing Address:	IRVING PL 15TH FL NE
Mailing City,State,Zip:	NEW YORK, NY 10003
Telephone:	Not reported
Emergency Telephone:	Not reported
Contact:	THOMAS TEELING
Comments:	Not reported
SIC Code:	Not reported
County:	NY047
Municipal:	Not reported
Previous EPAID:	Not reported

CON EDISON (Continued) **S120678260**

Generator Flag:	Not reported
Transporter Flag:	Not reported
TSDF Flag:	Not reported
Name Change:	Not reported
Date Change:	Not reported

Manifest Data:

EPA ID:	NYP004880882
Manifest Number:	015320296JJK
Date Shipped:	12/17/2015
TSDF EPA ID:	NJD002200046
Transporter EPA ID:	NJ0000027193
Transporter 2 EPA ID:	Not reported
Transporter 3 EPA ID:	Not reported
Transporter 4 EPA ID:	Not reported
Transporter 5 EPA ID:	Not reported
Transporter 6 EPA ID:	Not reported
Transporter 7 EPA ID:	Not reported
Transporter 8 EPA ID:	Not reported
Transporter 9 EPA ID:	Not reported
Transporter 10 EPA ID:	Not reported
Date Trans1 Transported Waste:	Not reported
Date Trans2 Transported Waste:	Not reported
Date Trans3 Transported Waste:	Not reported
Date Trans4 Transported Waste:	Not reported
Date Trans5 Transported Waste:	Not reported
Date Trans6 Transported Waste:	Not reported
Date Trans7 Transported Waste:	Not reported
Date Trans8 Transported Waste:	Not reported
Date Trans9 Transported Waste:	Not reported
Date Trans10 Transported Waste:	Not reported
Date TSDF Received Waste:	Not reported
TSDF EPA Facility Name:	Not reported
QTY Units:	Not reported
Transporter SEQ ID:	Not reported
Transporter-1 Date:	Not reported
Waste SEQ ID:	Not reported
Waste Type Code 2:	Not reported
Waste Type Code 3:	Not reported
Waste Type Code 4:	Not reported
Waste Type Code 5:	Not reported
Waste Type Code 6:	Not reported
Date Accepted:	Not reported
Manifest Discrepancy Type:	Not reported
Data Entry Number:	Not reported
Was Load Rejected:	Not reported
Reason Load Was Rejected:	Not reported

P146 **CON EDISON** **RCRA NonGen / NLR** **1019909088**
East **MACON ST & MARCY AVE** **NYP004880882**
< 1/8 **BROOKLYN, NY 11216**
0.110 mi.
583 ft. **Site 4 of 12 in cluster P**

Relative: **Lower**
Actual: **49 ft.**

RCRA Listings:

Date Form Received by Agency:	20151217
Handler Name:	Con Edison
Handler Address:	MACON ST & MARCY AVE
Handler City,State,Zip:	BROOKLYN, NY 11216
EPA ID:	NYP004880882
Contact Name:	THOMAS TEELING
Contact Address:	Not reported
Contact City,State,Zip:	Not reported
Contact Telephone:	212-460-3770
Contact Fax:	Not reported
Contact Email:	Not reported
Contact Title:	Not reported
EPA Region:	02
Land Type:	Private
Federal Waste Generator Description:	Not a generator, verified
Non-Notifier:	Not reported
Biennial Report Cycle:	Not reported
Accessibility:	Not reported
Active Site Indicator:	Not reported
State District Owner:	Ny
State District:	NYSDEC R2
Mailing Address:	IRVING PL 15TH FL NE
Mailing City,State,Zip:	NEW YORK, NY 10003
Owner Name:	Not reported
Owner Type:	Not reported
Operator Name:	Not reported
Operator Type:	Not reported
Short-Term Generator Activity:	No
Importer Activity:	No
Mixed Waste Generator:	No
Transporter Activity:	No
Transfer Facility Activity:	No
Recycler Activity with Storage:	No
Small Quantity On-Site Burner Exemption:	No
Smelting Melting and Refining Furnace Exemption:	No
Underground Injection Control:	No
Off-Site Waste Receipt:	No
Universal Waste Indicator:	No
Universal Waste Destination Facility:	No
Federal Universal Waste:	No
Active Site State-Reg Handler:	---
Federal Facility Indicator:	Not reported
Hazardous Secondary Material Indicator:	NN
Sub-Part K Indicator:	Not reported
2018 GPRA Permit Baseline:	Not on the Baseline
2018 GPRA Renewals Baseline:	Not on the Baseline
202 GPRA Corrective Action Baseline:	No
Subject to Corrective Action Universe:	No
Non-TSDFs Where RCRA CA has Been Imposed Universe:	No
Corrective Action Priority Ranking:	No NCAPS ranking
Environmental Control Indicator:	No
Institutional Control Indicator:	No

CON EDISON (Continued) **1019909088**

Human Exposure Controls Indicator:	N/A
Groundwater Controls Indicator:	N/A
Significant Non-Complier Universe:	No
Unaddressed Significant Non-Complier Universe:	No
Addressed Significant Non-Complier Universe:	No
Significant Non-Complier With a Compliance Schedule Universe:	No
Financial Assurance Required:	Not reported
Handler Date of Last Change:	20160909
Recognized Trader-Importer:	No
Recognized Trader-Exporter:	No
Importer of Spent Lead Acid Batteries:	No
Exporter of Spent Lead Acid Batteries:	No
Recycler Activity Without Storage:	Not reported
Manifest Broker:	Not reported
Sub-Part P Indicator:	No

Historic Generators:

Receive Date:	20151217
Handler Name: CON EDISON	
Federal Waste Generator Description:	Small Quantity Generator
State District Owner:	Ny
Large Quantity Handler of Universal Waste:	No
Recognized Trader Importer:	No
Recognized Trader Exporter:	No
Spent Lead Acid Battery Importer:	No
Spent Lead Acid Battery Exporter:	No
Current Record:	No
Non Storage Recycler Activity:	Not reported
Electronic Manifest Broker:	Not reported

Receive Date:	20151217
Handler Name: CON EDISON	
Federal Waste Generator Description:	Not a generator, verified
State District Owner:	Ny
Large Quantity Handler of Universal Waste:	No
Recognized Trader Importer:	No
Recognized Trader Exporter:	No
Spent Lead Acid Battery Importer:	No
Spent Lead Acid Battery Exporter:	No
Current Record:	Yes
Non Storage Recycler Activity:	Not reported
Electronic Manifest Broker:	Not reported

List of NAICS Codes and Descriptions:

NAICS Codes:	No NAICS Codes Found

Facility Has Received Notices of Violations:

Violations:	No Violations Found

Evaluation Action Summary:

Evaluations:	No Evaluations Found

P147 **CON EDISON** **RCRA NonGen / NLR** **1018280990**
East **MACON ST & MARCY AVE** **FINDS** **NYP004759106**
< 1/8 **BROOKLYN, NY 11216** **ECHO**
0.110 mi.
583 ft. **Site 5 of 12 in cluster P**

Relative: **Lower**

Actual: **49 ft.**

RCRA Listings:

Date Form Received by Agency:	20150327
Handler Name:	Con Edison
Handler Address:	MACON ST & MARCY AVE
Handler City,State,Zip:	BROOKLYN, NY 11216
EPA ID:	NYP004759106
Contact Name:	THOMAS TEELING
Contact Address:	Not reported
Contact City,State,Zip:	Not reported
Contact Telephone:	212-460-3770
Contact Fax:	Not reported
Contact Email:	Not reported
Contact Title:	Not reported
EPA Region:	02
Land Type:	Private
Federal Waste Generator Description:	Not a generator, verified
Non-Notifier:	Not reported
Biennial Report Cycle:	Not reported
Accessibility:	Not reported
Active Site Indicator:	Not reported
State District Owner:	Ny
State District:	NYSDEC R2
Mailing Address:	IRVING PL, 15TH FL NE
Mailing City,State,Zip:	NEW YORK, NY 10003
Owner Name:	Not reported
Owner Type:	Not reported
Operator Name:	Not reported
Operator Type:	Not reported
Short-Term Generator Activity:	No
Importer Activity:	No
Mixed Waste Generator:	No
Transporter Activity:	No
Transfer Facility Activity:	No
Recycler Activity with Storage:	No
Small Quantity On-Site Burner Exemption:	No
Smelting Melting and Refining Furnace Exemption:	No
Underground Injection Control:	No
Off-Site Waste Receipt:	No
Universal Waste Indicator:	No
Universal Waste Destination Facility:	No
Federal Universal Waste:	No
Active Site State-Reg Handler:	---
Federal Facility Indicator:	Not reported
Hazardous Secondary Material Indicator:	NN
Sub-Part K Indicator:	Not reported
2018 GPRA Permit Baseline:	Not on the Baseline
2018 GPRA Renewals Baseline:	Not on the Baseline
202 GPRA Corrective Action Baseline:	No
Subject to Corrective Action Universe:	No
Non-TSDFs Where RCRA CA has Been Imposed Universe:	No
Corrective Action Priority Ranking:	No NCAPS ranking
Environmental Control Indicator:	No
Institutional Control Indicator:	No

CON EDISON (Continued) **1018280990**

Human Exposure Controls Indicator:	N/A
Groundwater Controls Indicator:	N/A
Significant Non-Complier Universe:	No
Unaddressed Significant Non-Complier Universe:	No
Addressed Significant Non-Complier Universe:	No
Significant Non-Complier With a Compliance Schedule Universe:	No
Financial Assurance Required:	Not reported
Handler Date of Last Change:	20160502
Recognized Trader-Importer:	No
Recognized Trader-Exporter:	No
Importer of Spent Lead Acid Batteries:	No
Exporter of Spent Lead Acid Batteries:	No
Recycler Activity Without Storage:	Not reported
Manifest Broker:	Not reported
Sub-Part P Indicator:	No

Biennial: List of Years
Year: 2015

Click Here for Biennial Reporting System Data:

Hazardous Waste Summary:
Waste Code: D008
Waste Description: Lead

Handler - Owner Operator:

Owner/Operator Indicator:	Owner
Owner/Operator Name:	CONSOLIDATED EDISON COMPANY OF NY, INC.
Legal Status:	Private
Date Became Current:	20150327
Date Ended Current:	Not reported
Owner/Operator Address:	4 IRVING PLACE
Owner/Operator City,State,Zip:	NEW YORK, NY 10003
Owner/Operator Telephone:	Not reported
Owner/Operator Telephone Ext:	Not reported
Owner/Operator Fax:	Not reported
Owner/Operator Email:	Not reported

Owner/Operator Indicator:	Operator
Owner/Operator Name:	CONSOLIDATED EDISON COMPANY OF NY, INC.
Legal Status:	Private
Date Became Current:	20150327
Date Ended Current:	Not reported
Owner/Operator Address:	4 IRVING PLACE
Owner/Operator City,State,Zip:	NEW YORK, NY 10003
Owner/Operator Telephone:	Not reported
Owner/Operator Telephone Ext:	Not reported
Owner/Operator Fax:	Not reported
Owner/Operator Email:	Not reported

Historic Generators:

Receive Date:	20160205
Handler Name:	CON EDISON - MANHOLE 28629
Federal Waste Generator Description:	Large Quantity Generator
State District Owner:	Ny

CON EDISON (Continued) **1018280990**

Large Quantity Handler of Universal Waste:	No
Recognized Trader Importer:	No
Recognized Trader Exporter:	No
Spent Lead Acid Battery Importer:	No
Spent Lead Acid Battery Exporter:	No
Current Record:	No
Non Storage Recycler Activity:	Not reported
Electronic Manifest Broker:	Not reported

Receive Date:	20150327
Handler Name: CON EDISON	
Federal Waste Generator Description:	Large Quantity Generator
State District Owner:	Ny
Large Quantity Handler of Universal Waste:	No
Recognized Trader Importer:	No
Recognized Trader Exporter:	No
Spent Lead Acid Battery Importer:	No
Spent Lead Acid Battery Exporter:	No
Current Record:	No
Non Storage Recycler Activity:	Not reported
Electronic Manifest Broker:	Not reported

Receive Date:	20150327
Handler Name: CON EDISON	
Federal Waste Generator Description:	Not a generator, verified
State District Owner:	Ny
Large Quantity Handler of Universal Waste:	No
Recognized Trader Importer:	No
Recognized Trader Exporter:	No
Spent Lead Acid Battery Importer:	No
Spent Lead Acid Battery Exporter:	No
Current Record:	Yes
Non Storage Recycler Activity:	Not reported
Electronic Manifest Broker:	Not reported

List of NAICS Codes and Descriptions:

NAICS Code:	221122
NAICS Description:	ELECTRIC POWER DISTRIBUTION

Facility Has Received Notices of Violations:

Violations:	No Violations Found

Evaluation Action Summary:

Evaluations:	No Evaluations Found

FINDS:

Registry ID:	110067685035

Click Here for FRS Facility Detail Report:

Environmental Interest/Information System:

All generators and treatment, storage, and disposal (TSD) facilities who handle hazardous waste are required to report to the EPA Administrator at least once every two years. The data collected is used to create the National Biennial Resource Conservation and

CON EDISON (Continued) **1018280990**

Recovery Act (RCRA) Hazardous Waste Report. This data is processed within the RCRA Information (RCRAInfo) database
The Resource Conservation and Recovery Act Information System (RCRAInfo) is EPA's comprehensive information system in support of the Resource Conservation and Recovery Act (RCRA) of 1976 and the Hazardous and Solid Waste Amendments (HSWA) of 1984. It tracks many types of information about generators, transporters, treaters, storers, and disposers of hazardous waste.

Click this hyperlink while viewing on your computer to access additional FINDS: detail in the EDR Site Report.

ECHO:

Envid:	1018280990
Registry ID:	110067685035
DFR URL:	http://echo.epa.gov/detailed-facility-report?fid=110067685035
Name:	CON EDISON
Address:	MACON ST & MARCY AVE
City,State,Zip:	BROOKLYN, NY 11216

H148 **CON EDISON** **NY MANIFEST** **S117313971**
ENE **HALSEY & MARCY AV** **N/A**
< 1/8 **BROOKLYN, NY 11201**
0.111 mi.
584 ft. **Site 8 of 9 in cluster H**

Relative: **Lower**

Actual: **48 ft.**

Manifest Facility Information:

EPA ID:	NYP004609814
Country:	USA
Name:	CON EDISON
Address:	HALSEY & MARCY AV
Address 2:	TM1546
City,State,Zip:	BROOKLYN, NY 11201
Zip 4:	Not reported
Location Address 1:	HALSEY & MARCY AV
Location Address 2:	TM1546
Location City,State,Zip:	BROOKLYN, NY 11201
Location Zip 4:	Not reported
Facility Status:	Not reported
Total Tanks:	Not reported
Code:	BP

Mailing:

Mailing Name:	CON EDISON
Mailing Contact:	CON EDISON
Mailing Address 1:	4 IRVING PL
Mailing Address 2:	15TH FL
Mailing City,State,Zip:	NEW YORK, NY 10003
Mailing Zip 4:	Not reported
Mailing Country:	USA
Mailing Phone:	Not reported

Manifest Data:

Document ID:	Not reported
Manifest Status:	Not reported
Trans1 State ID:	NJ0000027193
Year:	2018
Trans2 State ID:	Not reported

CON EDISON (Continued) **S117313971**

Generator Ship Date:	07/28/2014
Trans1 Recv Date:	07/28/2014
Trans2 Recv Date:	Not reported
TSD Site Recv Date:	07/30/2014
Part A Recv Date:	Not reported
Part B Recv Date:	Not reported
Generator EPA ID:	NYP004609814
Trans1 EPA ID:	Not reported
Trans2 EPA ID:	Not reported
TSDF ID 1:	NJD002200046
TSDF ID 2:	Not reported
Manifest Tracking Number:	012774281JJK
Import Indicator:	N
Export Indicator:	N
Discr Quantity Indicator:	N
Discr Type Indicator:	N
Discr Residue Indicator:	N
Discr Partial Reject Indicator:	N
Discr Full Reject Indicator:	N
Manifest Ref Number:	Not reported
Alt Facility RCRA ID:	Not reported
Alt Facility Sign Date:	Not reported
MGMT Method Type Code:	H110
Waste Code a:	LEAD
Waste Code b:	Not reported
Waste Code c:	Not reported
Waste Code e:	Not reported
Waste Code f:	Not reported
Waste Code g:	Not reported
Waste Code 1:	Not reported
Waste Code 2:	Not reported
Waste Code 3:	Not reported
Waste Code 4:	Not reported
Waste Code 5:	Not reported
Waste Code 6:	Not reported
Quantity:	250
Units:	Gallons (liquids only)
Number of Containers:	1
Container Type:	Cargo tanks (tank trucks)
Handling Method:	Treat
Specific Gravity:	1

H149 **MANHOLE 3239** **NY Spills** **S107521179**
ENE **MARCY AVE / HALSEY ST** **N/A**
< 1/8 **BROOKLYN, NY**
0.111 mi.
584 ft. **Site 9 of 9 in cluster H**

Relative: **Lower**
Actual: **48 ft.**

SPILLS:

Name:	MANHOLE 3239
Address:	MARCY AVE / HALSEY ST
City,State,Zip:	BROOKLYN, NY
Spill Number/Closed Date:	0510726 / 2007-05-03
Facility ID:	0510726
Facility Type:	ER
DER Facility ID:	306815
Site ID:	356756

MANHOLE 3239 (Continued) **S107521179**

DEC Region:	2
Spill Cause:	Unknown
Spill Class:	C4
SWIS:	2401
Spill Date:	2005-12-11
Investigator:	GDBREEN
Referred To:	Not reported
Reported to Dept:	2005-12-14
CID:	73
Water Affected:	Not reported
Spill Source:	Unknown
Spill Notifier:	Responsible Party
Cleanup Ceased:	Not reported
Cleanup Meets Std:	False
Last Inspection:	Not reported
Recommended Penalty:	False
UST Trust:	False
Remediation Phase:	0
Date Entered In Computer:	2005-12-14
Spill Record Last Update:	2007-05-03
Spiller Name:	Not reported
Spiller Company:	Not reported
Spiller Address:	Not reported
Spiller Company:	Not reported
Contact Name:	ERT DESK'
DEC Memo:	3 PINTS UNK OIL IN MANHOLE. NO TO 5 QUESTIONS. COMING OFF 72-HR CLOCK. CON ED REF #162194.
Remarks:	05/03/07 - See e-docs for Con Ed report detailing cleanup and closure. 162194. 12/11/2005 09:37 HRS. R. CALISE #14889, SR. FIELD OPERATOR WITH F.O.D., REPORTS ON LOCATION TO MARK PHASES ON FEEDER 6B41 FOR REPAIR OF D FAULT (ACCT # C3242) AND AT 09:30 HRS. HE FOUND APPROX. 3 PINTS OF UNKNOWN OIL ON TOP OF WATER IN MH-3239. HE STATES MANHOLE FULL TO TOP WITH WATER, WHICH HE ESTIMATED AS 600 GAL. SPILL APPEARS TO BE CONTAINED. NO SEWERS OR WATERWAYS APPEAR TO BE AFFECTED. NO PRIVATE PROPERTY AFFECTED. NO FIRE OR SMOKE INVOLVED. ENV. STOP TAG 30229 PLACED. LIQUID SAMPLE TAKEN. CHAIN OF CUSTODY FORM # AA-09996 MARKED FOR E PRIORITY TURNAROUND. CLEANUP PENDING PCB RESULTS FROM CHEM LAB. ** D FAULT INFO -- Fault # 8942, Tag # 01847, Feeder # 6B41, Date Found: 09/25/2005 ** Structure: MH3239, Ducting: BE-S/BE-N, Fault Type: 3M Joints, Employee: WILLIAM BINGHAM NOTE: PLACED INCIDENT ON 72-HOUR DEMINIMIS SINCE FEEDER 6B41 IS ALREADY OUT OF SERVICE TO ADDRESS D FAULT AND CLEANUP COLUD BE COMPLETED WITHIN 72 HOURS. W. WAINWRIGHT #17344 -- 12/11/05 15:50 HRS. -- RECEIVED PCB RESULTS <1.0 PPM, LSN 05-13086-001. W.W. #17344 -- 12/11/05 17:00 HRS. -- P. ROSADO ON LOCATION WITH F.O.D. AND REPORTS MANHOLE FULL TO CHIMNEY WITH WATER -- WILL NEED A TANKER FOR THIS CLEANUP. CENTRAL FIELD SERVICES REPORTS NO TANKER AVAILABLE UNTIL 11PM SHIFT. NOTIFIED ENV OPS O/S B. BAMONTE. ROSADO WILL NOTIFY F.O.D. CREW ON LOCATION. W.W. #17344 UPDATE 12/11/05 21:40 HRS ENV OPS ROSADO REPORTS THAT TWO VACTORS REMOVED 3000 GALS OF WATER FROM STRUCTURE, IT WAS DOUBLE WASHED USING BIO-GEN 760, NO SUMPS WERE FOUND, THE STRUCTURE IS MAKING WATER, AND THE ENV TAG WAS LEFT IN PLACE AS PER SHIFT MGR UNTIL FOD AND THE UNDERGROUND ARE COMPLETE. UPDATE 12/12/05 01:30 HRS THIS STRUCTURE FILLED WITH WATER AGAIN AND TWO MORE VACTORS LOADED UP WITH WATER, AND FOD WAS STILL UNABLE TO MARK UP THE FEEDER DUE TO WATER AMOUNT. AS PER THE SHIFT MGR HE WAS SHUTTING THIS JOB DOWN AND WILL FOLLOW UP AT A LATER DATE. J ANDERSON UPDATE 12-14-05 06:10HRS

MANHOLE 3239 (Continued) **S107521179**

THIS JOB WILL BE TAKEN OFF THE 72HR CLOCK FEEDER WAS RETURNED TO SERVICE AND D FAULT WILL NOT BE COMPLETED ON TIME. S. PACE 49874.

All Materials:

Site ID:	356756
Operable Unit ID:	1114052
Operable Unit:	01
Material ID:	2104129
Material Code:	0066A
Material Name:	unknown petroleum
Case No.:	Not reported
Material FA:	Petroleum
Quantity:	1.00
Units:	G
Recovered:	.00
Resource Affected:	Soil
Oxygenate:	Not reported

I150 **LOT 47,TAXBLOCK 1842** **NY E DESIGNATION** **S108984282**
WSW **1245 FULTON STREET** **NY NYC OER** **N/A**
< 1/8 **BROOKLYN, NY**
0.111 mi.
586 ft. **Site 10 of 10 in cluster I**

Relative:
Higher

Actual:
61 ft.

E DESIGNATION:

Name:	LOT 47,TAXBLOCK 1842
Address:	1245 FULTON STREET
City,State,Zip:	BROOKLYN, NY
Tax Lot(s):	47
Tax Block:	1842
Borough Code:	Not reported
E-No:	E-185
Effective Date:	Not reported
Satisfaction Date:	Not reported
Ceqr Number:	07DCP070K
Ulurp Number:	070447ZMK
Zoning Map No:	16c 17a
Description:	Window Wall Attenuation & Alternate Ventilation
Lot Remediation Date:	Not reported

NYC OER:

Name:	1245 FULTON STREET - DOB JOB NO. 320851306 & 320813768
Address:	1245 FULTON STREET
City,State,Zip:	BROOKLYN, NY
Latitude:	40.680548
Longitude:	-73.952081
OER Project Numbers:	14TMP0231K,14ENOS231K
BBL:	3018420047
OER Program:	E/RD (No Cleanup)
Class:	Completed (C)
Phase:	Completed
URL:	https://a002-epic.nyc.gov/app/workspace/2466/docrepository
Postcode:	3
Community Board:	36
Council District:	245
Census Tract:	3399847

LOT 47,TAXBLOCK 1842 (Continued) **S108984282**

BIN: 3018420047
NTA: Bedford

O151 **195 JEFFERSON AVENUE** **NY Spills** **S102170752**
North **195 JEFFERSON AVE** **N/A**
< 1/8 **PERINTON, NY**
0.112 mi.
593 ft. **Site 3 of 4 in cluster O**

Relative: **Lower**

Actual: **48 ft.**

SPILLS:

Name:	195 JEFFERSON AVENUE
Address:	195 JEFFERSON AVE
City,State,Zip:	PERINTON, NY
Spill Number/Closed Date:	9003070 / 1990-06-15
Facility ID:	9003070
Facility Type:	ER
DER Facility ID:	259857
Site ID:	322568
DEC Region:	8
Spill Cause:	Human Error
Spill Class:	Not reported
SWIS:	2844
Spill Date:	1990-06-15
Investigator:	VOLLMER
Referred To:	Not reported
Reported to Dept:	1990-06-15
CID:	Not reported
Water Affected:	Not reported
Spill Source:	Commercial Vehicle
Spill Notifier:	Health Department
Cleanup Ceased:	1990-06-15
Cleanup Meets Std:	True
Last Inspection:	Not reported
Recommended Penalty:	False
UST Trust:	False
Remediation Phase:	0
Date Entered In Computer:	1990-06-18
Spill Record Last Update:	1990-06-18
Spiller Name:	Not reported
Spiller Company:	UNKNOWN
Spiller Address:	Not reported
Spiller Company:	999
Contact Name:	Not reported
DEC Memo:	A TRUCK DROPPED SOME DRY CHLORINE TABLETS ON ROAD IN FRONT OF 195 JEFFERSON. FAIRPORT FIRE DEPT DOING CLEANUP. ABOUT 50 TABLETS WERE SPILLED OR 10 LBS. CONTACT PERSON: DAVE GROPP
Remarks:	Prior to Sept, 2004 data translation this spill Lead_DEC Field was BS 06/15/90: FAIRPORT ASST. FIRE CHIEF D. GROPP CALLED ABOUT DISPOSAL OF TABLETS. MOST OF WHOLE TABLETS WILL BE REUSED BY GROPP & POWDER/ROAD DIRT MIXTURE TO BE PROPERLY SEALED & DISPOSED. NO FURTHER ACTION-SPILLS. 09/28/95: This is additional information about material spilled from the translation of the old spill file: CHLORINE TABLETS.

G152 **LOT 39,TAXBLOCK 1850** **NY E DESIGNATION** **S108984259**
ESE **1365 FULTON STREET** **N/A**
< 1/8 **BROOKLYN, NY**
0.113 mi.
597 ft. **Site 19 of 21 in cluster G**

Relative: **Higher**
Actual: **55 ft.**

E DESIGNATION:

Name:	LOT 39,TAXBLOCK 1850
Address:	1365 FULTON STREET
City,State,Zip:	BROOKLYN, NY
Tax Lot(s):	39
Tax Block:	1850
Borough Code:	Not reported
E-No:	E-185
Effective Date:	Not reported
Satisfaction Date:	Not reported
Ceqr Number:	07DCP070K
Ulurp Number:	070447ZMK
Zoning Map No:	16c 17a
Description:	Underground Gasoline Storage Tanks* Testing Protocol.;Window Wall Attenuation & Alternate Ventilation
Lot Remediation Date:	Not reported

L153 **LOT 55,TAXBLOCK 1865** **NY E DESIGNATION** **S108984315**
SSW **556 NOSTRAND AVENUE** **N/A**
< 1/8 **BROOKLYN, NY**
0.115 mi.
608 ft. **Site 8 of 13 in cluster L**

Relative: **Higher**
Actual: **59 ft.**

E DESIGNATION:

Name:	LOT 55,TAXBLOCK 1865
Address:	556 NOSTRAND AVENUE
City,State,Zip:	BROOKLYN, NY
Tax Lot(s):	55
Tax Block:	1865
Borough Code:	Not reported
E-No:	E-185
Effective Date:	Not reported
Satisfaction Date:	Not reported
Ceqr Number:	07DCP070K
Ulurp Number:	070447ZMK
Zoning Map No:	16c 17a
Description:	Underground Gasoline Storage Tanks* Testing Protocol.;Window Wall Attenuation & Alternate Ventilation
Lot Remediation Date:	Not reported

M154 **16 FAMILY APARTMENT BLDG** **NY AST** **U003390741**
NE **227 HANCOCK ST** **N/A**
< 1/8 **BROOKLYN, NY 11216**
0.116 mi.
610 ft. **Site 4 of 5 in cluster M**

Relative: **Lower**
Actual: **48 ft.**

AST:

Name:	16 FAMILY APARTMENT BLDG
Address:	227 HANCOCK ST
City,State,Zip:	BROOKLYN, NY 11216

16 FAMILY APARTMENT BLDG (Continued) **U003390741**

Region:	STATE
DEC Region:	2
Site Status:	Active
Facility Id:	2-322598
Program Type:	PBS
UTM X:	588979.16980
UTM Y:	4504102.10174
Expiration Date:	05/04/2021
Site Type:	Apartment Building/Office Building

Affiliation Records:

Site Id:	15039
Affiliation Type:	Mail Contact
Company Name:	FC 227 LLC
Contact Type:	Not reported
Contact Name:	JUD BENJAMIN
Address1:	62 RUTLEDGE STREET
Address2:	SUITE 109
City:	BROOKLYN
State:	NY
Zip Code:	11249
Country Code:	001
Phone:	(718) 585-0233
EMail:	JUD@FOURCORNERSDEV.COM
Fax Number:	Not reported
Modified By:	MFLEONAR
Date Last Modified:	2017-09-22

Site Id:	15039
Affiliation Type:	Facility Operator
Company Name:	16 FAMILY APARTMENT BLDG
Contact Type:	Not reported
Contact Name:	FC 227 LLC
Address1:	Not reported
Address2:	Not reported
City:	Not reported
State:	NN
Zip Code:	Not reported
Country Code:	001
Phone:	(718) 585-0233
EMail:	Not reported
Fax Number:	Not reported
Modified By:	MFLEONAR
Date Last Modified:	2017-09-22

Site Id:	15039
Affiliation Type:	Emergency Contact
Company Name:	FC 227 LLC
Contact Type:	Not reported
Contact Name:	JUD BENJAMIN
Address1:	Not reported
Address2:	Not reported
City:	Not reported
State:	NN
Zip Code:	Not reported
Country Code:	999
Phone:	(718) 585-0233
EMail:	Not reported

16 FAMILY APARTMENT BLDG (Continued) **U003390741**

Fax Number:	Not reported
Modified By:	MFLEONAR
Date Last Modified:	2017-09-22

Site Id:	15039
Affiliation Type:	Facility Owner
Company Name:	FC 227 LLC
Contact Type:	MANAGING AGENT
Contact Name:	JUD BENJAMIN
Address1:	462 RUTLEDGE STREET, SUITE 109
Address2:	Not reported
City:	BROOKLYN
State:	NY
Zip Code:	11249
Country Code:	001
Phone:	(718) 585-0233
EMail:	Not reported
Fax Number:	Not reported
Modified By:	MFLEONAR
Date Last Modified:	2017-09-22

Tank Info:

Tank Number:	001
Tank Id:	19969
Material Code:	0001
Common Name of Substance:	#2 Fuel Oil (On-Site Consumption)

Equipment Records:

F00 - Pipe External Protection - None
A00 - Tank Internal Protection - None
D01 - Pipe Type - Steel/Carbon Steel/Iron
K00 - Spill Prevention - None
E00 - Piping Secondary Containment - None
G03 - Tank Secondary Containment - Vault (w/o access)
H00 - Tank Leak Detection - None
L09 - Piping Leak Detection - Exempt Suction Piping
C01 - Pipe Location - Aboveground
I04 - Overfill - Product Level Gauge (A/G)
J02 - Dispenser - Suction Dispenser
B05 - Tank External Protection - Jacketed

Tank Location:	Aboveground - contact with soil.... Tank bottom rests on soil, allowing no visual inspection.
Tank Type:	Steel/Carbon Steel/Iron
Tank Status:	In Service
Pipe Model:	Not reported
Install Date:	07/01/1950
Capacity Gallons:	1500
Tightness Test Method:	-
Date Test:	Not reported
Next Test Date:	Not reported
Date Tank Closed:	Not reported
Register:	True
Modified By:	MJGRIFFI
Last Modified:	05/09/2022
Material Name:	#2 fuel oil (on-site consumption)

L155 **LOT 18,TAXBLOCK 1867** **NY E DESIGNATION** **S108984178**
South **517 NOSTRAND AVENUE** **N/A**
< 1/8 **BROOKLYN, NY 11216**
0.116 mi.
613 ft. **Site 9 of 13 in cluster L**

Relative: **Higher**
Actual: **58 ft.**

E DESIGNATION:

Name:	LOT 18,TAXBLOCK 1867
Address:	517 NOSTRAND AVENUE
City,State,Zip:	BROOKLYN, NY 11216
Tax Lot(s):	18
Tax Block:	1867
Borough Code:	BK
E-No:	E-185
Effective Date:	Not reported
Satisfaction Date:	Not reported
Ceqr Number:	07DCP070K
Ulurp Number:	070447ZMK
Zoning Map No:	16c 17a
Description:	Underground Gasoline Storage Tanks* Testing Protocol.;Window Wall Attenuation & Alternate Ventilation
Lot Remediation Date:	Not reported

L156 **517-523 NOSTRAND AVENUE** **NY SHWS** **S129982658**
South **517-523 NOSTRAND AVENUE** **N/A**
< 1/8 **BROOKLYN, NY 11216**
0.116 mi.
613 ft. **Site 10 of 13 in cluster L**

Relative: **Higher**
Actual: **58 ft.**

SHWS:

Name:	517-523 NOSTRAND AVENUE
Address:	517-523 NOSTRAND AVENUE
City,State,Zip:	BROOKLYN, NY 11216
Program:	HW
Site Code:	642303
Classification:	P
Region:	2
Acres:	0.177
HW Code:	224376
Record Add:	09/12/2022
Record Upd:	04/04/2023
Updated By:	HMDUDEK

Site Description: Site Location: The 0.177-acre site is located at 517-523 Nostrand Avenue, in the Bedford-Stuyvesant section of Brooklyn. The site occupies Tax Block 1867 Lots 15, 16, 17, and 18. The site is bounded to the north by Herkimer Street followed by commercial and residential buildings; to the east by a residential building; to the south by a mixed-use residential and commercial building; and to the west by Nostrand Avenue followed by mixed-use buildings and commercial buildings. Site Features: The site is a vacant, vegetated lot. Current Zoning and Land Use: The site is currently zoned C4-5D and vacant. The proposed development will consist of a seven-story residential building. Past Use of the Site: By the late 1880s, there were residential and commercial sites fronting Nostrand Avenue. Commercial buildings were fronting Herkimer Avenue by the early 1930s. Historical records indicate that a dry cleaner was among the commercial uses. The buildings along both streets were demolished by the early 1990s and the site has been vacant since demolition. Site Geology and Hydrogeology: The site is underlain with historic fill up

517-523 NOSTRAND AVENUE (Continued) **S129982658**

to 15 feet below ground surface (bgs). Fill material is underlain by glacial till consisting of brown, fine to coarse-grained sand, pebbles, cobbles, and rock fragments. Bedrock was not encountered during site investigation. Groundwater occurs approximately 50 feet bgs and flows to the southwest.

Env Problem: Nature and Extent of Contamination: Soil and groundwater were analyzed for volatile organic compounds (VOCs), semi-volatile organic compounds (SVOCs), metals, polychlorinated biphenyls (PCBs), per- and polyfluoroalkyl substances (PFAS), pesticides and 1,4-Dioxane. Soil vapor was analyzed for VOCs. Based upon investigations conducted to date, the primary contaminants of concern for the site include SVOCs, pesticides, PCBs, and metals in soil; VOCs, SVOCs, and PFAS in groundwater; and petroleum-related VOCs and chlorinated VOCs in soil vapor. Soil: Soil data were compared to Restricted Residential Soil Cleanup Objectives (RRSCOs), Unrestricted Use Soil Cleanup Objectives (UUSCOs), and Protection of Groundwater Soil Cleanup Objectives (PGSCO). The contaminants of concern in soil are PCBs, SVOCs, and metals. Total PCBs were detected at a maximum of 71 parts per million (ppm) above the RRSCO of 1 ppm. PAHs were detected throughout the site. The PAHs detected include benzo(a)anthracene detected at a maximum of 29 ppm above the RRSCO of 1 ppm; benzo(a)pyrene at a maximum of 22 ppm above the RRSCO of 1 ppm; benzo(b)fluoranthene at a maximum of 21 ppm above the RRSCO of 1 ppm; chrysene at a maximum of 29 ppm above the RRSCO of 3.9 ppm; and indeno(1,2,3-cd)pyrene was detected at a maximum of 16 ppm above the RRSCO of 0.5 ppm. Barium was detected at a maximum of 1,170 ppm above the RRSCO of 400 ppm; cadmium was detected at a maximum of 11.7 ppm above the RRSCO of 4.3 ppm; lead was detected at a maximum of 2,650 ppm above the RRSCO of 400 ppm; and mercury was detected at a maximum of 3.84 ppm above the RRSCO of 0.81 ppm. 1,4-dioxane was not detected above the reporting limit. No PFAS compounds were detected above guidance values. PFOA, PFOS, and 1,4-dioxane are not considered contaminants of concern at this site. Data does not indicate any off-site impacts in soil related to this site. Groundwater: Groundwater data was compared to the NYS DEC TOGS Ambient Water Quality Standards (NY-AWQS). Chloroform was detected at 18 parts per billion (ppb) which is above the NY-AWQS of 7 ppb. PAHS were detected throughout the site and include benzo(a)anthracene detected at a maximum of 0.07 ppb above the NY-AWQS of 0.002 ppb; benzo(a)pyrene at a maximum of 0.02 ppb above the NY-AWQS of not detectable; benzo(b)fluoranthene at a maximum of 0.04 ppb above the NY-AWQS of 0.002 ppb; and chrysene at a maximum of 0.07 ppb above the NY-AWQS of 0.002 ppb. 1,4-dioxane was detected at a maximum of 61 parts per trillion (ppt) above the EPA Cancer Reference Concentration of 35 ppt. Perfluorooctanoic Acid (PFOA) was detected between 53.8-132 ppt; the maximum contaminant limit, or MCL (drinking water standard) of PFOA is of 10 ppt. Perfluorooctanesulfonic Acid (PFOS) was detected between 14.5-41 ppt above guidance value of 10 ppt; the maximum contaminant limit, or MCL (drinking water standard) of PFOS is of 10 ppt. Data does not indicate potential for off-site impacts to groundwater related to this site. Soil Vapor/Indoor Air: PCE was detected throughout the site ranging from 1.36-13.6 micrograms per cubic meter g/m3. TCE was detected between 1.51-12.9 g/m3. Cis-1,2-DCE was detected between 0.793-15.5 g/m3. Vinyl chloride was detected at 0.511-1.69 g/m3. 1,1,1-Trichloroethane was detected between 1.09-1.22 g/m3. Petroleum-related compounds, namely benzene, toluene, ethylbenzene, and xylenes, were detected between 7.28-16.56 g/m3.

517-523 NOSTRAND AVENUE (Continued) **S129982658**

Health Problem:	As information for this site becomes available, it will be reviewed by the NYSDOH to determine if site contamination presents public health exposure concerns.
Dump:	Not reported
Structure:	Not reported
Lagoon:	Not reported
Landfill:	Not reported
Pond:	Not reported
Disp Start:	Not reported
Disp Term:	Not reported
Lat/Long:	Not reported
Dell:	Not reported
Record Add:	Not reported
Record Upd:	Not reported
Updated By:	Not reported
Own Op:	1
Sub Type:	E
Owner Name:	Sam Polatsek
Owner Company:	517 Garden LLC
Owner Address:	Sunshine Construction USA INC
Owner Addr2:	670 Myrtle Ave #236
Owner City,St,Zip:	Brooklyn, NY 11205
Owner Country:	United States of America
HW Code:	Not reported
Waste Type:	Not reported
Waste Quantity:	Not reported
Waste Code:	Not reported
Crossref ID:	Not reported
Cross Ref Type Code:	Not reported
Cross Ref Type:	Not reported
Record Added Date:	Not reported
Record Updated:	Not reported
Updated By:	Not reported

L157 **SUNSHINE CONSTRUCTION - NOSTRAND AVENUE** **RCRA-LQG** **1027473802**
South **517-523 NOSTRAND AVE** **NYR000257733**
< 1/8 **BROOKLYN, NY 11216**
0.116 mi.
613 ft. **Site 11 of 13 in cluster L**

Relative: RCRA Listings:
Higher

Date Form Received by Agency:	20220906
Handler Name:	Sunshine Construction - Nostrand Avenue
Handler Address:	NOSTRAND AVE
Handler City,State,Zip:	BROOKLYN, NY 11216
EPA ID:	NYR000257733
Contact Name:	SAM POLATSEK
Contact Address:	MYRTLE AVE #236
Contact City,State,Zip:	BROOKLYN, NY 11205
Contact Telephone:	718-222-3822 x104
Contact Fax:	Not reported
Contact Email:	YT@SUNSHINEEMAIL.COM
Contact Title:	PRESIDENT
EPA Region:	02
Land Type:	Private
Federal Waste Generator Description:	Large Quantity Generator
Non-Notifier:	Not reported
Biennial Report Cycle:	Not reported

Actual:
58 ft.

SUNSHINE CONSTRUCTION - NOSTRAND AVENUE (Continued) **1027473802**

Accessibility:	Not reported
Active Site Indicator:	Handler Activities
State District Owner:	Ny
State District:	NYSDEC R2
Mailing Address:	MYRTLE AVE #236
Mailing City,State,Zip:	BROOKLYN, NY 11205
Owner Name:	517 Garden Llc
Owner Type:	Private
Operator Name:	Sunshine Construction
Operator Type:	Private
Short-Term Generator Activity:	Yes
Importer Activity:	No
Mixed Waste Generator:	No
Transporter Activity:	No
Transfer Facility Activity:	No
Recycler Activity with Storage:	No
Small Quantity On-Site Burner Exemption:	No
Smelting Melting and Refining Furnace Exemption:	No
Underground Injection Control:	No
Off-Site Waste Receipt:	No
Universal Waste Indicator:	No
Universal Waste Destination Facility:	No
Federal Universal Waste:	No
Active Site State-Reg Handler:	---
Federal Facility Indicator:	Not reported
Hazardous Secondary Material Indicator:	N
Sub-Part K Indicator:	Not reported
2018 GPRA Permit Baseline:	Not on the Baseline
2018 GPRA Renewals Baseline:	Not on the Baseline
202 GPRA Corrective Action Baseline:	No
Subject to Corrective Action Universe:	No
Non-TSDFs Where RCRA CA has Been Imposed Universe:	No
Corrective Action Priority Ranking:	No NCAPS ranking
Environmental Control Indicator:	No
Institutional Control Indicator:	No
Human Exposure Controls Indicator:	N/A
Groundwater Controls Indicator:	N/A
Significant Non-Complier Universe:	No
Unaddressed Significant Non-Complier Universe:	No
Addressed Significant Non-Complier Universe:	No
Significant Non-Complier With a Compliance Schedule Universe:	No
Financial Assurance Required:	Not reported
Handler Date of Last Change:	20220907
Recognized Trader-Importer:	No
Recognized Trader-Exporter:	No
Importer of Spent Lead Acid Batteries:	No
Exporter of Spent Lead Acid Batteries:	No
Recycler Activity Without Storage:	No
Manifest Broker:	No
Sub-Part P Indicator:	No

Handler - Owner Operator:

Owner/Operator Indicator:	Operator
Owner/Operator Name: SUNSHINE CONSTRUCTION	
Legal Status:	Private
Date Became Current:	Not reported

SUNSHINE CONSTRUCTION - NOSTRAND AVENUE (Continued) **1027473802**

Date Ended Current:	Not reported
Owner/Operator Address:	129 SPENCER ST
Owner/Operator City,State,Zip:	BROOKLYN, NY 11205
Owner/Operator Telephone:	718-222-3822
Owner/Operator Telephone Ext:	Not reported
Owner/Operator Fax:	Not reported
Owner/Operator Email:	YT@SUNSHINEEMAIL.COM
Owner/Operator Indicator:	Owner
Owner/Operator Name: 517 GARDEN LLC	
Legal Status:	Private
Date Became Current:	Not reported
Date Ended Current:	Not reported
Owner/Operator Address:	183 WILSON ST #133
Owner/Operator City,State,Zip:	BROOKLYN, NY 11211
Owner/Operator Telephone:	Not reported
Owner/Operator Telephone Ext:	Not reported
Owner/Operator Fax:	Not reported
Owner/Operator Email:	Not reported

Historic Generators:

Receive Date:	20220906
Handler Name: SUNSHINE CONSTRUCTION - NOSTRAND AVENUE	
Federal Waste Generator Description:	Large Quantity Generator
State District Owner:	Ny
Large Quantity Handler of Universal Waste:	No
Recognized Trader Importer:	No
Recognized Trader Exporter:	No
Spent Lead Acid Battery Importer:	No
Spent Lead Acid Battery Exporter:	No
Current Record:	Yes
Non Storage Recycler Activity:	No
Electronic Manifest Broker:	No

List of NAICS Codes and Descriptions:

NAICS Code:	531110
NAICS Description:	LESSORS OF RESIDENTIAL BUILDINGS AND DWELLINGS

Facility Has Received Notices of Violations:

Violations:	No Violations Found

Evaluation Action Summary:

Evaluations:	No Evaluations Found

G158 **LOT 38,TAXBLOCK 1850** **NY E DESIGNATION** **S108984254**
ESE **1367 FULTON STREET** **N/A**
< 1/8 **BROOKLYN, NY**
0.116 mi.
614 ft. **Site 20 of 21 in cluster G**

Relative: **Higher**
Actual: **55 ft.**

E DESIGNATION:

Name:	LOT 38,TAXBLOCK 1850
Address:	1367 FULTON STREET
City,State,Zip:	BROOKLYN, NY
Tax Lot(s):	38

LOT 38,TAXBLOCK 1850 (Continued) **S108984254**

Tax Block:	1850
Borough Code:	Not reported
E-No:	E-185
Effective Date:	Not reported
Satisfaction Date:	Not reported
Ceqr Number:	07DCP070K
Ulurp Number:	070447ZMK
Zoning Map No:	16c 17a
Description:	Underground Gasoline Storage Tanks* Testing Protocol.;Window Wall Attenuation & Alternate Ventilation
Lot Remediation Date:	Not reported

G159 **SB 19864** **NY Spills** **S104192692**
ESE **1367 FULTON ST** **N/A**
< 1/8 **BROOKLYN, NY**
0.116 mi.
614 ft. **Site 21 of 21 in cluster G**

Relative: **Higher**

Actual: **55 ft.**

SPILLS:

Name:	SB 19864
Address:	1367 FULTON ST
City,State,Zip:	BROOKLYN, NY
Spill Number/Closed Date:	9904337 / 1999-10-21
Facility ID:	9904337
Facility Type:	ER
DER Facility ID:	195877
Site ID:	237809
DEC Region:	2
Spill Cause:	Unknown
Spill Class:	C4
SWIS:	2401
Spill Date:	1999-07-13
Investigator:	JHOCONNE
Referred To:	Not reported
Reported to Dept:	1999-07-13
CID:	382
Water Affected:	Not reported
Spill Source:	Unknown
Spill Notifier:	Other
Cleanup Ceased:	Not reported
Cleanup Meets Std:	False
Last Inspection:	Not reported
Recommended Penalty:	False
UST Trust:	False
Remediation Phase:	0
Date Entered In Computer:	1999-07-13
Spill Record Last Update:	2000-06-05
Spiller Name:	Not reported
Spiller Company:	UNKNOWN
Spiller Address:	Not reported
Spiller Company:	999
Contact Name:	BILL MURPHY
DEC Memo:	1 GAL OF OIL ON 10 GAL OF WATER. CONTAINED IN MANHOLE - CLEAN UP PENDING LAB RESULTS CON ED 126-411
Remarks:	Prior to Sept, 2004 data translation this spill Lead_DEC Field was O'CONNELL CON ED E2MIS NOTES 7-13-99 1gal of unknown oil on 10gals. of water. Spill was discovered while attempting to do service job.

SB 19864 (Continued) **S104192692**

1liquid sample taken on a 4-6hrs turnaround. 7-13-99 update Lab seq# 99-07235 results <1.00ppm 7-20-99 <1.0ppm cleanup complete and tag #25975 removed.

All Materials:

Site ID:	237809
Operable Unit ID:	1078766
Operable Unit:	01
Material ID:	304222
Material Code:	0066A
Material Name:	unknown petroleum
Case No.:	Not reported
Material FA:	Petroleum
Quantity:	1.00
Units:	G
Recovered:	.00
Resource Affected:	Soil
Oxygenate:	Not reported

R160 **CON EDISON TRANSFORMER MANHOLE #2010** **NY Spills** **S116555435**
SE **FULTON AVENUE AND NEW YORK AVENUE** **N/A**
< 1/8 **BROOKLYN, NY**
0.118 mi.
625 ft. **Site 1 of 4 in cluster R**

Relative:
Higher

Actual:
57 ft.

SPILLS:

Name:	CON EDISON TRANSFORMER MANHOLE #2010
Address:	FULTON AVENUE AND NEW YORK AVENUE
City,State,Zip:	BROOKLYN, NY
Spill Number/Closed Date:	1401559 / 2014-07-08
Facility ID:	1401559
Facility Type:	ER
DER Facility ID:	449764
Site ID:	494847
DEC Region:	2
Spill Cause:	Equipment Failure
Spill Class:	C4
SWIS:	2401
Spill Date:	2014-05-14
Investigator:	RWAUSTIN
Referred To:	Not reported
Reported to Dept:	2014-05-14
CID:	Not reported
Water Affected:	Not reported
Spill Source:	Commercial/Industrial
Spill Notifier:	Other
Cleanup Ceased:	Not reported
Cleanup Meets Std:	False
Last Inspection:	Not reported
Recommended Penalty:	False
UST Trust:	False
Remediation Phase:	0
Date Entered In Computer:	2014-05-14
Spill Record Last Update:	2014-07-08
Spiller Name:	ERT
Spiller Company:	CON EDISON
Spiller Address:	Not reported

CON EDISON TRANSFORMER MANHOLE #2010 (Continued) **S116555435**

Spiller Company:	999
Contact Name:	ERT
DEC Memo:	loss to manhole, c/u pending
Remarks:	5/14/14-Vought-As per EMIS #236842 OIL FOUND WHILE ON XFMR REPLACEMENT... UNIT BELOW MIN AND NOT HOLDING PRESSURE... ENV TAG# 104947.... NO WR# AT THIS TIME... COC# GG09564... METERED PARKING 8AM-7PM. Report notes that 100-gallons of dieletric fluid were found on 800-gallons of water and as per EMIS a tank was ordered to drain both the structure and the unit . Vought spoke to RSE and this spill assigned to Con Ed Unassigned. 7/8/14 - Austin - 100 gals dielectric fluid atop 800 gals water in vault, from leaking transformer - Con Ed contained and cleaned up the spill, and replaced the leaking unit - See D2 files for further informaion - Spill closed - end

All Materials:

Site ID:	494847
Operable Unit ID:	1244356
Operable Unit:	01
Material ID:	2245174
Material Code:	0541A
Material Name:	dielectric fluid
Case No.:	Not reported
Material FA:	Petroleum
Quantity:	100.00
Units:	G
Recovered:	Not reported
Resource Affected:	Not reported
Oxygenate:	Not reported

L161 **LOT 17,TAXBLOCK 1867** **NY E DESIGNATION** **S108984176**
South **519 NOSTRAND AVENUE** **N/A**
< 1/8 **BROOKLYN, NY**
0.119 mi.
629 ft. **Site 12 of 13 in cluster L**

Relative:
Higher

Actual:
58 ft.

E DESIGNATION:

Name:	LOT 17,TAXBLOCK 1867
Address:	519 NOSTRAND AVENUE
City,State,Zip:	BROOKLYN, NY
Tax Lot(s):	17
Tax Block:	1867
Borough Code:	Not reported
E-No:	E-185
Effective Date:	Not reported
Satisfaction Date:	Not reported
Ceqr Number:	07DCP070K
Ulurp Number:	070447ZMK
Zoning Map No:	16c 17a
Description:	Underground Gasoline Storage Tanks* Testing Protocol.;Window Wall Attenuation & Alternate Ventilation
Lot Remediation Date:	Not reported

N162 **CON EDISON** **NY MANIFEST** **S118089745**
SSE **175 HERKIMER ST** **N/A**
< 1/8 **BROOKLYN, NY 11216**
0.120 mi.
636 ft. **Site 7 of 16 in cluster N**

Relative:
Higher

Actual:
60 ft.

Manifest Facility Information:

EPA ID:	NYP004773511
Country:	USA
Name:	CON EDISON
Address:	175 HERKIMER ST
Address 2:	Not reported
City,State,Zip:	BROOKLYN, NY 11216
Zip 4:	Not reported
Location Address 1:	175 HERKIMER ST
Location Address 2:	SB 20905
Location City,State,Zip:	BROOKLYN, NY 11216
Location Zip 4:	Not reported
Facility Status:	Not reported
Total Tanks:	Not reported
Code:	BP

Mailing:

Mailing Name:	CON EDISON
Mailing Contact:	TOM TEELING
Mailing Address 1:	4 IRVING PLACE - 15TH FLOOR
Mailing Address 2:	Not reported
Mailing City,State,Zip:	NEW YORK, NY 10003
Mailing Zip 4:	Not reported
Mailing Country:	USA
Mailing Phone:	Not reported

Manifest Data:

Document ID:	Not reported
Manifest Status:	Not reported
Trans1 State ID:	NJ0000027193
Year:	2018
Trans2 State ID:	Not reported
Generator Ship Date:	04/23/2015
Trans1 Recv Date:	04/23/2015
Trans2 Recv Date:	Not reported
TSD Site Recv Date:	04/27/2015
Part A Recv Date:	Not reported
Part B Recv Date:	Not reported
Generator EPA ID:	NYP004773511
Trans1 EPA ID:	Not reported
Trans2 EPA ID:	Not reported
TSDF ID 1:	NJD002200046
TSDF ID 2:	Not reported
Manifest Tracking Number:	014088054JJK
Import Indicator:	N
Export Indicator:	N
Discr Quantity Indicator:	N
Discr Type Indicator:	N
Discr Residue Indicator:	N
Discr Partial Reject Indicator:	N
Discr Full Reject Indicator:	N
Manifest Ref Number:	Not reported
Alt Facility RCRA ID:	Not reported

CON EDISON (Continued) **S118089745**

Alt Facility Sign Date:	Not reported
MGMT Method Type Code:	H110
Waste Code a:	LEAD
Waste Code b:	Not reported
Waste Code c:	Not reported
Waste Code e:	Not reported
Waste Code f:	Not reported
Waste Code g:	Not reported
Waste Code 1:	Not reported
Waste Code 2:	Not reported
Waste Code 3:	Not reported
Waste Code 4:	Not reported
Waste Code 5:	Not reported
Waste Code 6:	Not reported
Quantity:	500
Units:	Pounds
Number of Containers:	1
Container Type:	Cargo tanks (tank trucks)
Handling Method:	Treat
Specific Gravity:	1

N163 **CON EDISON** **RCRA NonGen / NLR** **1019902419**
SSE **175 HERKIMER ST** **FINDS** **NYP004773511**
< 1/8 **BROOKLYN, NY 11216** **ECHO**
0.120 mi.
636 ft. **Site 8 of 16 in cluster N**

Relative:
Higher

Actual:
60 ft.

RCRA Listings:

Date Form Received by Agency:	20150423
Handler Name:	Con Edison
Handler Address:	HERKIMER ST
Handler City,State,Zip:	BROOKLYN, NY 11216
EPA ID:	NYP004773511
Contact Name:	THOMAS TEELING
Contact Address:	Not reported
Contact City,State,Zip:	Not reported
Contact Telephone:	212-460-3770
Contact Fax:	Not reported
Contact Email:	Not reported
Contact Title:	Not reported
EPA Region:	02
Land Type:	Private
Federal Waste Generator Description:	Not a generator, verified
Non-Notifier:	Not reported
Biennial Report Cycle:	Not reported
Accessibility:	Not reported
Active Site Indicator:	Not reported
State District Owner:	Ny
State District:	NYSDEC R2
Mailing Address:	IRVING PL 15TH FL NE
Mailing City,State,Zip:	NEW YORK, NY 10003
Owner Name:	Not reported
Owner Type:	Not reported
Operator Name:	Not reported
Operator Type:	Not reported
Short-Term Generator Activity:	No
Importer Activity:	No

CON EDISON (Continued) **1019902419**

Mixed Waste Generator:	No
Transporter Activity:	No
Transfer Facility Activity:	No
Recycler Activity with Storage:	No
Small Quantity On-Site Burner Exemption:	No
Smelting Melting and Refining Furnace Exemption:	No
Underground Injection Control:	No
Off-Site Waste Receipt:	No
Universal Waste Indicator:	No
Universal Waste Destination Facility:	No
Federal Universal Waste:	No
Active Site State-Reg Handler:	---
Federal Facility Indicator:	Not reported
Hazardous Secondary Material Indicator:	NN
Sub-Part K Indicator:	Not reported
2018 GPRA Permit Baseline:	Not on the Baseline
2018 GPRA Renewals Baseline:	Not on the Baseline
202 GPRA Corrective Action Baseline:	No
Subject to Corrective Action Universe:	No
Non-TSDFs Where RCRA CA has Been Imposed Universe:	No
Corrective Action Priority Ranking:	No NCAPS ranking
Environmental Control Indicator:	No
Institutional Control Indicator:	No
Human Exposure Controls Indicator:	N/A
Groundwater Controls Indicator:	N/A
Significant Non-Complier Universe:	No
Unaddressed Significant Non-Complier Universe:	No
Addressed Significant Non-Complier Universe:	No
Significant Non-Complier With a Compliance Schedule Universe:	No
Financial Assurance Required:	Not reported
Handler Date of Last Change:	20160909
Recognized Trader-Importer:	No
Recognized Trader-Exporter:	No
Importer of Spent Lead Acid Batteries:	No
Exporter of Spent Lead Acid Batteries:	No
Recycler Activity Without Storage:	Not reported
Manifest Broker:	Not reported
Sub-Part P Indicator:	No

Historic Generators:

Receive Date:	20150423
Handler Name: CON EDISON	
Federal Waste Generator Description:	Large Quantity Generator
State District Owner:	Ny
Large Quantity Handler of Universal Waste:	No
Recognized Trader Importer:	No
Recognized Trader Exporter:	No
Spent Lead Acid Battery Importer:	No
Spent Lead Acid Battery Exporter:	No
Current Record:	No
Non Storage Recycler Activity:	Not reported
Electronic Manifest Broker:	Not reported

Receive Date:	20150423
Handler Name: CON EDISON	
Federal Waste Generator Description:	Not a generator, verified

CON EDISON (Continued) **1019902419**

State District Owner:	Ny
Large Quantity Handler of Universal Waste:	No
Recognized Trader Importer:	No
Recognized Trader Exporter:	No
Spent Lead Acid Battery Importer:	No
Spent Lead Acid Battery Exporter:	No
Current Record:	Yes
Non Storage Recycler Activity:	Not reported
Electronic Manifest Broker:	Not reported

List of NAICS Codes and Descriptions:
NAICS Codes: No NAICS Codes Found

Facility Has Received Notices of Violations:
Violations: No Violations Found

Evaluation Action Summary:
Evaluations: No Evaluations Found

FINDS:
Registry ID: 110069684737

Click Here for FRS Facility Detail Report:

Environmental Interest/Information System:
The Resource Conservation and Recovery Act Information System (RCRAInfo) is EPA's comprehensive information system in support of the Resource Conservation and Recovery Act (RCRA) of 1976 and the Hazardous and Solid Waste Amendments (HSWA) of 1984. It tracks many types of information about generators, transporters, treaters, storers, and disposers of hazardous waste.

Click this hyperlink while viewing on your computer to access additional FINDS: detail in the EDR Site Report.

ECHO:

Envid:	1019902419
Registry ID:	110069684737
DFR URL:	http://echo.epa.gov/detailed-facility-report?fid=110069684737
Name:	CON EDISON
Address:	175 HERKIMER ST
City,State,Zip:	BROOKLYN, NY 11216

N164 **CON EDISON** **NY MANIFEST** **S117738280**
SSE **175 HERKIMER ST** **N/A**
< 1/8 **BROOKLYN, NY 11216**
0.120 mi.
636 ft. **Site 9 of 16 in cluster N**

Relative: **Higher**
Actual: **60 ft.**

Manifest Facility Information:

EPA ID:	NYP004713038
Country:	USA
Name:	CON EDISON
Address:	175 HERKIMER ST
Address 2:	SB20905
City,State,Zip:	BROOKLYN, NY 11216

CON EDISON (Continued) **S117738280**

Zip 4:	Not reported
Location Address 1:	175 HERKIMER ST
Location Address 2:	SB20905
Location City,State,Zip:	BROOKLYN, NY 11216
Location Zip 4:	Not reported
Facility Status:	Not reported
Total Tanks:	Not reported
Code:	BP

Mailing:

Mailing Name:	CON EDISON
Mailing Contact:	CON EDISON
Mailing Address 1:	4 IRVING PL
Mailing Address 2:	15TH FL
Mailing City,State,Zip:	NEW YORK, NY 10003
Mailing Zip 4:	Not reported
Mailing Country:	USA
Mailing Phone:	Not reported

Manifest Data:

Document ID:	Not reported
Manifest Status:	Not reported
Trans1 State ID:	NJD003812047
Year:	2018
Trans2 State ID:	NJD003812047
Generator Ship Date:	01/08/2015
Trans1 Recv Date:	01/08/2015
Trans2 Recv Date:	01/15/2015
TSD Site Recv Date:	01/15/2015
Part A Recv Date:	Not reported
Part B Recv Date:	Not reported
Generator EPA ID:	NYP004713038
Trans1 EPA ID:	Not reported
Trans2 EPA ID:	Not reported
TSDF ID 1:	NJD991291105
TSDF ID 2:	Not reported
Manifest Tracking Number:	002620099GBF
Import Indicator:	N
Export Indicator:	N
Discr Quantity Indicator:	N
Discr Type Indicator:	N
Discr Residue Indicator:	N
Discr Partial Reject Indicator:	N
Discr Full Reject Indicator:	N
Manifest Ref Number:	Not reported
Alt Facility RCRA ID:	Not reported
Alt Facility Sign Date:	Not reported
MGMT Method Type Code:	H110
Waste Code a:	LEAD
Waste Code b:	Not reported
Waste Code c:	Not reported
Waste Code e:	Not reported
Waste Code f:	Not reported
Waste Code g:	Not reported
Waste Code 1:	Not reported
Waste Code 2:	Not reported
Waste Code 3:	Not reported

CON EDISON (Continued) **S117738280**

Waste Code 4:	Not reported
Waste Code 5:	Not reported
Waste Code 6:	Not reported
Quantity:	50
Units:	Gallons (liquids only)
Number of Containers:	1
Container Type:	Cargo tanks (tank trucks)
Handling Method:	Treat
Specific Gravity:	1

N165 **CON EDISON** **NJ MANIFEST** **S120670968**
SSE **175 HERKIMER ST** **N/A**
< 1/8 **BROOKLYN, NY 11216**
0.120 mi.
636 ft. **Site 10 of 16 in cluster N**

Relative:
Higher

Actual:
60 ft.

Facility Info:

EPA ID:	NYP004773511
Name:	CON EDISON
Address:	175 HERKIMER ST
City,State,Zip:	BROOKLYN, NY 11216
County:	Not reported
Mailing Address:	IRVING PL 15TH FL NE
Mailing City,State,Zip:	NEW YORK, NY 10003
Telephone:	Not reported
Emergency Telephone:	Not reported
Contact:	THOMAS TEELING
Comments:	Not reported
SIC Code:	Not reported
County:	NY047
Municipal:	Not reported
Previous EPAID:	Not reported
Generator Flag:	Not reported
Transporter Flag:	Not reported
TSDF Flag:	Not reported
Name Change:	Not reported
Date Change:	Not reported

Manifest Data:

EPA ID:	NYP004773511
Manifest Number:	014088054JJK
Date Shipped:	4/23/2015
TSDF EPA ID:	NJD002200046
Transporter EPA ID:	NJ0000027193
Transporter 2 EPA ID:	Not reported
Transporter 3 EPA ID:	Not reported
Transporter 4 EPA ID:	Not reported
Transporter 5 EPA ID:	Not reported
Transporter 6 EPA ID:	Not reported
Transporter 7 EPA ID:	Not reported
Transporter 8 EPA ID:	Not reported
Transporter 9 EPA ID:	Not reported
Transporter 10 EPA ID:	Not reported
Date Trans1 Transported Waste:	Not reported
Date Trans2 Transported Waste:	Not reported
Date Trans3 Transported Waste:	Not reported
Date Trans4 Transported Waste:	Not reported

CON EDISON (Continued) **S120670968**

Date Trans5 Transported Waste:	Not reported
Date Trans6 Transported Waste:	Not reported
Date Trans7 Transported Waste:	Not reported
Date Trans8 Transported Waste:	Not reported
Date Trans9 Transported Waste:	Not reported
Date Trans10 Transported Waste:	Not reported
Date TSDF Received Waste:	Not reported
TSDF EPA Facility Name:	Not reported
QTY Units:	Not reported
Transporter SEQ ID:	Not reported
Transporter-1 Date:	Not reported
Waste SEQ ID:	Not reported
Waste Type Code 2:	Not reported
Waste Type Code 3:	Not reported
Waste Type Code 4:	Not reported
Waste Type Code 5:	Not reported
Waste Type Code 6:	Not reported
Date Accepted:	Not reported
Manifest Discrepancy Type:	Not reported
Data Entry Number:	Not reported
Was Load Rejected:	Not reported
Reason Load Was Rejected:	Not reported

Q166 **CON EDISON** **NY MANIFEST** **S117064142**
West **42 HALSEY ST** **N/A**
< 1/8 **BROOKLYN, NY 11216**
0.121 mi.
637 ft. **Site 2 of 7 in cluster Q**

Relative: **Higher**

Actual: **60 ft.**

Manifest Facility Information:

EPA ID:	NYP004566071
Country:	USA
Name:	CON EDISON
Address:	42 HALSEY ST
Address 2:	Not reported
City,State,Zip:	BROOKLYN, NY 11216
Zip 4:	Not reported
Location Address 1:	FO 42 HALSEY ST
Location Address 2:	SB 20243
Location City,State,Zip:	BROOKLYN, NY 11216
Location Zip 4:	Not reported
Facility Status:	Not reported
Total Tanks:	Not reported
Code:	BP

Mailing:

Mailing Name:	CON EDISON
Mailing Contact:	TOM TEELING
Mailing Address 1:	4 IRVING PLACE 15TH FLOOR
Mailing Address 2:	Not reported
Mailing City,State,Zip:	NEW YORK, NY 10003
Mailing Zip 4:	Not reported
Mailing Country:	USA
Mailing Phone:	Not reported

Manifest Data:

Document ID:	Not reported

CON EDISON (Continued) **S117064142**

Manifest Status:	Not reported
Trans1 State ID:	NJ0000027193
Year:	2018
Trans2 State ID:	Not reported
Generator Ship Date:	06/16/2014
Trans1 Recv Date:	06/16/2014
Trans2 Recv Date:	Not reported
TSD Site Recv Date:	06/18/2014
Part A Recv Date:	Not reported
Part B Recv Date:	Not reported
Generator EPA ID:	NYP004566071
Trans1 EPA ID:	Not reported
Trans2 EPA ID:	Not reported
TSDF ID 1:	NJD002200046
TSDF ID 2:	Not reported
Manifest Tracking Number:	013255302JJK
Import Indicator:	N
Export Indicator:	N
Discr Quantity Indicator:	N
Discr Type Indicator:	N
Discr Residue Indicator:	N
Discr Partial Reject Indicator:	N
Discr Full Reject Indicator:	N
Manifest Ref Number:	Not reported
Alt Facility RCRA ID:	Not reported
Alt Facility Sign Date:	Not reported
MGMT Method Type Code:	H110
Waste Code a:	LEAD
Waste Code b:	Not reported
Waste Code c:	Not reported
Waste Code e:	Not reported
Waste Code f:	Not reported
Waste Code g:	Not reported
Waste Code 1:	Not reported
Waste Code 2:	Not reported
Waste Code 3:	Not reported
Waste Code 4:	Not reported
Waste Code 5:	Not reported
Waste Code 6:	Not reported
Quantity:	50
Units:	Gallons (liquids only)
Number of Containers:	1
Container Type:	Cargo tanks (tank trucks)
Handling Method:	Treat
Specific Gravity:	1

Q167 **CON EDISON SERVICE BOX: 20243** **RCRA NonGen / NLR** **1017778665**
West **42 HALSEY ST** **FINDS** **NYP004566071**
< 1/8 **BROOKLYN, NY 11216**
0.121 mi.
637 ft. **Site 3 of 7 in cluster Q**

Relative: **Higher**
Actual: **60 ft.**

RCRA Listings:

Date Form Received by Agency:	20140716
Handler Name:	Con Edison Service Box: 20243
Handler Address:	HALSEY ST
Handler City,State,Zip:	BROOKLYN, NY 11216

CON EDISON SERVICE BOX: 20243 (Continued) **1017778665**

EPA ID:	NYP004566071
Contact Name:	THOMAS TEELING
Contact Address:	Not reported
Contact City,State,Zip:	Not reported
Contact Telephone:	212-460-3770
Contact Fax:	Not reported
Contact Email:	Not reported
Contact Title:	SENIOR SCIENTIST
EPA Region:	02
Land Type:	Private
Federal Waste Generator Description:	Not a generator, verified
Non-Notifier:	Not reported
Biennial Report Cycle:	Not reported
Accessibility:	Not reported
Active Site Indicator:	Not reported
State District Owner:	Ny
State District:	NYSDEC R2
Mailing Address:	IRVING PL, 15TH FL NE
Mailing City,State,Zip:	NEW YORK, NY 10003
Owner Name:	Not reported
Owner Type:	Not reported
Operator Name:	Not reported
Operator Type:	Not reported
Short-Term Generator Activity:	No
Importer Activity:	No
Mixed Waste Generator:	No
Transporter Activity:	No
Transfer Facility Activity:	No
Recycler Activity with Storage:	No
Small Quantity On-Site Burner Exemption:	No
Smelting Melting and Refining Furnace Exemption:	No
Underground Injection Control:	No
Off-Site Waste Receipt:	No
Universal Waste Indicator:	No
Universal Waste Destination Facility:	No
Federal Universal Waste:	No
Active Site State-Reg Handler:	---
Federal Facility Indicator:	Not reported
Hazardous Secondary Material Indicator:	NN
Sub-Part K Indicator:	Not reported
2018 GPRA Permit Baseline:	Not on the Baseline
2018 GPRA Renewals Baseline:	Not on the Baseline
202 GPRA Corrective Action Baseline:	No
Subject to Corrective Action Universe:	No
Non-TSDFs Where RCRA CA has Been Imposed Universe:	No
Corrective Action Priority Ranking:	No NCAPS ranking
Environmental Control Indicator:	No
Institutional Control Indicator:	No
Human Exposure Controls Indicator:	N/A
Groundwater Controls Indicator:	N/A
Significant Non-Complier Universe:	No
Unaddressed Significant Non-Complier Universe:	No
Addressed Significant Non-Complier Universe:	No
Significant Non-Complier With a Compliance Schedule Universe:	No
Financial Assurance Required:	Not reported
Handler Date of Last Change:	20150211
Recognized Trader-Importer:	No

CON EDISON SERVICE BOX: 20243 (Continued) **1017778665**

Recognized Trader-Exporter:	No
Importer of Spent Lead Acid Batteries:	No
Exporter of Spent Lead Acid Batteries:	No
Recycler Activity Without Storage:	Not reported
Manifest Broker:	Not reported
Sub-Part P Indicator:	No

Historic Generators:

Receive Date:	20140616
Handler Name: CON EDISON	
Federal Waste Generator Description:	Small Quantity Generator
State District Owner:	Ny
Large Quantity Handler of Universal Waste:	No
Recognized Trader Importer:	No
Recognized Trader Exporter:	No
Spent Lead Acid Battery Importer:	No
Spent Lead Acid Battery Exporter:	No
Current Record:	No
Non Storage Recycler Activity:	Not reported
Electronic Manifest Broker:	Not reported

Receive Date:	20140616
Handler Name: CON EDISON	
Federal Waste Generator Description:	Not a generator, verified
State District Owner:	Ny
Large Quantity Handler of Universal Waste:	No
Recognized Trader Importer:	No
Recognized Trader Exporter:	No
Spent Lead Acid Battery Importer:	No
Spent Lead Acid Battery Exporter:	No
Current Record:	No
Non Storage Recycler Activity:	Not reported
Electronic Manifest Broker:	Not reported

Receive Date:	20140716
Handler Name: CON EDISON SERVICE BOX:	20243
Federal Waste Generator Description:	Not a generator, verified
State District Owner:	Ny
Large Quantity Handler of Universal Waste:	No
Recognized Trader Importer:	No
Recognized Trader Exporter:	No
Spent Lead Acid Battery Importer:	No
Spent Lead Acid Battery Exporter:	No
Current Record:	Yes
Non Storage Recycler Activity:	Not reported
Electronic Manifest Broker:	Not reported

List of NAICS Codes and Descriptions:

NAICS Codes:	No NAICS Codes Found

Facility Has Received Notices of Violations:

Violations:	No Violations Found

Evaluation Action Summary:

CON EDISON SERVICE BOX: 20243 (Continued) **1017778665**

Evaluations: No Evaluations Found

FINDS:
Registry ID: 110063842338

Click Here for FRS Facility Detail Report:

Environmental Interest/Information System:
The Resource Conservation and Recovery Act Information System (RCRAInfo) is EPA's comprehensive information system in support of the Resource Conservation and Recovery Act (RCRA) of 1976 and the Hazardous and Solid Waste Amendments (HSWA) of 1984. It tracks many types of information about generators, transporters, treaters, storers, and disposers of hazardous waste.

Click this hyperlink while viewing on your computer to access additional FINDS: detail in the EDR Site Report.

O168 **CON EDISON** **NY MANIFEST** **S121967659**
North **203 JEFFERSON AVE** **N/A**
< 1/8 **NEW YORK, NY 11216**
0.121 mi.
637 ft. **Site 4 of 4 in cluster O**

Relative:
Lower

Actual:
48 ft.

Manifest Facility Information:

EPA ID:	NYP005031935
Country:	USA
Name:	CON EDISON
Address:	203 JEFFERSON AVE
Address 2:	Not reported
City,State,Zip:	NEW YORK, NY 11216
Zip 4:	Not reported
Location Address 1:	203 JEFFERSON AVE
Location Address 2:	Not reported
Location City,State,Zip:	NEW YORK, NY 11216
Location Zip 4:	Not reported
Facility Status:	Not reported
Total Tanks:	Not reported
Code:	BP

Mailing:

Mailing Name:	CON EDISON
Mailing Contact:	CON EDISON
Mailing Address 1:	4 IRVING PL
Mailing Address 2:	Not reported
Mailing City,State,Zip:	NEW YORK, NY 10003
Mailing Zip 4:	Not reported
Mailing Country:	USA
Mailing Phone:	Not reported

S169 **57 HERKIMER ST** **NY AST** **A100292547**
SW **57 HERKIMER STREET** **N/A**
< 1/8 **BROOKLYN, NY 11216**
0.121 mi.
637 ft. **Site 1 of 5 in cluster S**

Relative:
Higher

Actual:
62 ft.

AST:

Name:	57 HERKIMER ST
Address:	57 HERKIMER STREET
City,State,Zip:	BROOKLYN, NY 11216
Region:	STATE
DEC Region:	2
Site Status:	Unregulated/Closed
Facility Id:	2-603697
Program Type:	PBS
UTM X:	588629.57183
UTM Y:	4503746.38172
Expiration Date:	N/A
Site Type:	Apartment Building/Office Building

Affiliation Records:

Site Id:	25602
Affiliation Type:	Facility Owner
Company Name:	JMP PROPERTIES LLC
Contact Type:	MEMBER
Contact Name:	MICHAEL J. GARCIA
Address1:	57 HERKIMER ST.
Address2:	Not reported
City:	BROOKLYN
State:	NY
Zip Code:	11216
Country Code:	001
Phone:	(718) 399-8215
EMail:	Not reported
Fax Number:	Not reported
Modified By:	MSBAPTIS
Date Last Modified:	2013-05-28

Site Id:	25602
Affiliation Type:	Mail Contact
Company Name:	J.M.P. PROPERTIES, LLC
Contact Type:	Not reported
Contact Name:	MICHAEL GARCIA
Address1:	57 HERKIMER STREET
Address2:	Not reported
City:	BROOKLYN
State:	NY
Zip Code:	11216
Country Code:	001
Phone:	(718) 399-8210
EMail:	MGARCIA@JMPPROPERTIES.COM
Fax Number:	Not reported
Modified By:	MSBAPTIS
Date Last Modified:	2013-05-28

Site Id:	25602
Affiliation Type:	Facility Operator
Company Name:	57 HERKIMER STREET
Contact Type:	Not reported
Contact Name:	JMP PROPERTIES LLC

57 HERKIMER ST (Continued) **A100292547**

Address1:	Not reported
Address2:	Not reported
City:	Not reported
State:	NN
Zip Code:	Not reported
Country Code:	001
Phone:	(718) 399-8215
EMail:	Not reported
Fax Number:	Not reported
Modified By:	TRANSLAT
Date Last Modified:	2004-03-04

Site Id:	25602
Affiliation Type:	Emergency Contact
Company Name:	JMP PROPERTIES
Contact Type:	Not reported
Contact Name:	JMP PROPERTIES LLC
Address1:	Not reported
Address2:	Not reported
City:	Not reported
State:	NN
Zip Code:	Not reported
Country Code:	001
Phone:	(718) 399-8215
EMail:	Not reported
Fax Number:	Not reported
Modified By:	TRANSLAT
Date Last Modified:	2004-03-04

Tank Info:

Tank Number:	001
Tank Id:	55219
Material Code:	0003
Common Name of Substance:	#6 Fuel Oil (On-Site Consumption)

Equipment Records:

	H06 - Tank Leak Detection - Impervious Barrier/Concrete Pad (A/G)
	C00 - Pipe Location - No Piping
	F00 - Pipe External Protection - None
	B00 - Tank External Protection - None
	J00 - Dispenser - None
	K00 - Spill Prevention - None
	D01 - Pipe Type - Steel/Carbon Steel/Iron
	I00 - Overfill - None
	E00 - Piping Secondary Containment - None
	A01 - Tank Internal Protection - Epoxy Liner
	L01 - Piping Leak Detection - Interstitial - Electronic Monitoring
	G04 - Tank Secondary Containment - Double-Walled (Underground)
Tank Location:	Aboveground - contact with soil.... Tank bottom rests on soil, allowing no visual inspection.
Tank Type:	Concrete
Tank Status:	Closed - Removed
Pipe Model:	Not reported
Install Date:	06/30/1938
Capacity Gallons:	4750

57 HERKIMER ST (Continued) **A100292547**

Tightness Test Method:	NN
Date Test:	Not reported
Next Test Date:	Not reported
Date Tank Closed:	05/13/2014
Register:	True
Modified By:	MJGRIFFI
Last Modified:	05/09/2022
Material Name:	#6 fuel oil (on-site consumption)

R170 **LOT 37,TAXBLOCK 1850** **NY E DESIGNATION** **S108984250**
ESE **1369 FULTON STREET** **N/A**
< 1/8 **BROOKLYN, NY 11216**
0.121 mi.
639 ft. **Site 2 of 4 in cluster R**

Relative:
Higher

Actual:
55 ft.

E DESIGNATION:

Name:	LOT 37,TAXBLOCK 1850
Address:	1369 FULTON STREET
City,State,Zip:	BROOKLYN, NY 11216
Tax Lot(s):	37
Tax Block:	1850
Borough Code:	BK
E-No:	E-185
Effective Date:	Not reported
Satisfaction Date:	Not reported
Ceqr Number:	07DCP070K
Ulurp Number:	070447ZMK
Zoning Map No:	16c 17a
Description:	Underground Gasoline Storage Tanks* Testing Protocol.;Window Wall Attenuation & Alternate Ventilation
Lot Remediation Date:	Not reported

M171 **233 HANCOCK ST REALTY LLC** **NY AST** **U003384190**
NE **231 HANCOCK STREET** **N/A**
< 1/8 **BROOKLYN, NY 11216**
0.122 mi.
643 ft. **Site 5 of 5 in cluster M**

Relative:
Lower

Actual:
48 ft.

AST:

Name:	233 HANCOCK ST REALTY LLC
Address:	231 HANCOCK STREET
City,State,Zip:	BROOKLYN, NY 11216
Region:	STATE
DEC Region:	2
Site Status:	Unregulated/Closed
Facility Id:	2-084999
Program Type:	PBS
UTM X:	588982.79890
UTM Y:	4504103.03983
Expiration Date:	N/A
Site Type:	Apartment Building/Office Building

Affiliation Records:

Site Id:	2009
Affiliation Type:	Mail Contact
Company Name:	233 HANCOCK STREET REALTY LLC

233 HANCOCK ST REALTY LLC (Continued) **U003384190**

Contact Type:	Not reported
Contact Name:	FRANCENIA SIMS-HALL
Address1:	231 HANCOCK STREET
Address2:	APT 4
City:	BROOKLYN
State:	NY
Zip Code:	11216-2125
Country Code:	001
Phone:	(718) 857-1652
EMail:	FHALL35@YAHOO.COM
Fax Number:	Not reported
Modified By:	NTFREEMA
Date Last Modified:	2015-04-06

Site Id:	2009
Affiliation Type:	Facility Operator
Company Name:	233 HANCOCK ST REALTY LLC
Contact Type:	Not reported
Contact Name:	FRANCENIA SIMS-HALL
Address1:	Not reported
Address2:	Not reported
City:	Not reported
State:	NN
Zip Code:	Not reported
Country Code:	001
Phone:	Not reported
EMail:	Not reported
Fax Number:	Not reported
Modified By:	NTFREEMA
Date Last Modified:	2015-04-06

Site Id:	2009
Affiliation Type:	Emergency Contact
Company Name:	233 HANCOCK ST REALTY LLC
Contact Type:	Not reported
Contact Name:	Not reported
Address1:	Not reported
Address2:	Not reported
City:	Not reported
State:	NN
Zip Code:	Not reported
Country Code:	001
Phone:	Not reported
EMail:	Not reported
Fax Number:	Not reported
Modified By:	NTFREEMA
Date Last Modified:	2015-04-06

Site Id:	2009
Affiliation Type:	Facility Owner
Company Name:	233 HANCOCK ST REALTY LLC
Contact Type:	PRESIDENT
Contact Name:	FRANCENIA SIMS-HALL
Address1:	231 HANCOCK STREET
Address2:	Not reported
City:	BROOKLYN
State:	NY

233 HANCOCK ST REALTY LLC (Continued) **U003384190**

Zip Code:	11216
Country Code:	001
Phone:	(718) 857-1652
EMail:	Not reported
Fax Number:	Not reported
Modified By:	NTFREEMA
Date Last Modified:	2015-04-06

Tank Info:

Tank Number:	231/001
Tank Id:	3265
Material Code:	0001
Common Name of Substance:	#2 Fuel Oil (On-Site Consumption)

Equipment Records:

F01 - Pipe External Protection - Painted/Asphalt Coating
H01 - Tank Leak Detection - Interstitial - Electronic Monitoring
L09 - Piping Leak Detection - Exempt Suction Piping
B99 - Tank External Protection - Other
G01 - Tank Secondary Containment - Diking (Aboveground)
D02 - Pipe Type - Galvanized Steel
J02 - Dispenser - Suction Dispenser
A03 - Tank Internal Protection - Fiberglass Liner (FRP)
C01 - Pipe Location - Aboveground
I05 - Overfill - Vent Whistle

Tank Location:	Aboveground - contact with soil.... Tank bottom rests on soil, allowing no visual inspection.
Tank Type:	Steel/Carbon Steel/Iron
Tank Status:	Closed - Removed
Pipe Model:	Not reported
Install Date:	Not reported
Capacity Gallons:	2000
Tightness Test Method:	NN
Date Test:	Not reported
Next Test Date:	Not reported
Date Tank Closed:	09/18/2012
Register:	True
Modified By:	MJGRIFFI
Last Modified:	05/09/2022
Material Name:	#2 fuel oil (on-site consumption)

N172 **CON EDISON** **RCRA NonGen / NLR** **1019901596**
SE **177 HERKIMER ST SB28456** **NYP004763769**
< 1/8 **BROOKLYN, NY 11216**
0.122 mi.
645 ft. **Site 11 of 16 in cluster N**

Relative:
Higher

Actual:
59 ft.

RCRA Listings:

Date Form Received by Agency:	20150406
Handler Name:	Con Edison
Handler Address:	HERKIMER ST SB28456
Handler City,State,Zip:	BROOKLYN, NY 11216
EPA ID:	NYP004763769
Contact Name:	THOMAS TEELING
Contact Address:	Not reported
Contact City,State,Zip:	Not reported

CON EDISON (Continued) **1019901596**

Contact Telephone:	212-460-3770
Contact Fax:	Not reported
Contact Email:	Not reported
Contact Title:	Not reported
EPA Region:	02
Land Type:	Private
Federal Waste Generator Description:	Not a generator, verified
Non-Notifier:	Not reported
Biennial Report Cycle:	Not reported
Accessibility:	Not reported
Active Site Indicator:	Not reported
State District Owner:	Ny
State District:	NYSDEC R2
Mailing Address:	IRVING PL 15TH FL NE
Mailing City,State,Zip:	NEW YORK, NY 10003
Owner Name:	Not reported
Owner Type:	Not reported
Operator Name:	Not reported
Operator Type:	Not reported
Short-Term Generator Activity:	No
Importer Activity:	No
Mixed Waste Generator:	No
Transporter Activity:	No
Transfer Facility Activity:	No
Recycler Activity with Storage:	No
Small Quantity On-Site Burner Exemption:	No
Smelting Melting and Refining Furnace Exemption:	No
Underground Injection Control:	No
Off-Site Waste Receipt:	No
Universal Waste Indicator:	No
Universal Waste Destination Facility:	No
Federal Universal Waste:	No
Active Site State-Reg Handler:	---
Federal Facility Indicator:	Not reported
Hazardous Secondary Material Indicator:	NN
Sub-Part K Indicator:	Not reported
2018 GPRA Permit Baseline:	Not on the Baseline
2018 GPRA Renewals Baseline:	Not on the Baseline
202 GPRA Corrective Action Baseline:	No
Subject to Corrective Action Universe:	No
Non-TSDFs Where RCRA CA has Been Imposed Universe:	No
Corrective Action Priority Ranking:	No NCAPS ranking
Environmental Control Indicator:	No
Institutional Control Indicator:	No
Human Exposure Controls Indicator:	N/A
Groundwater Controls Indicator:	N/A
Significant Non-Complier Universe:	No
Unaddressed Significant Non-Complier Universe:	No
Addressed Significant Non-Complier Universe:	No
Significant Non-Complier With a Compliance Schedule Universe:	No
Financial Assurance Required:	Not reported
Handler Date of Last Change:	20160909
Recognized Trader-Importer:	No
Recognized Trader-Exporter:	No
Importer of Spent Lead Acid Batteries:	No
Exporter of Spent Lead Acid Batteries:	No
Recycler Activity Without Storage:	Not reported

CON EDISON (Continued) **1019901596**

Manifest Broker: Not reported
Sub-Part P Indicator: No

Historic Generators:
Receive Date: 20150406
Handler Name: CON EDISON
Federal Waste Generator Description: Large Quantity Generator
State District Owner: Ny
Large Quantity Handler of Universal Waste: No
Recognized Trader Importer: No
Recognized Trader Exporter: No
Spent Lead Acid Battery Importer: No
Spent Lead Acid Battery Exporter: No
Current Record: No
Non Storage Recycler Activity: Not reported
Electronic Manifest Broker: Not reported

Receive Date: 20150406
Handler Name: CON EDISON
Federal Waste Generator Description: Not a generator, verified
State District Owner: Ny
Large Quantity Handler of Universal Waste: No
Recognized Trader Importer: No
Recognized Trader Exporter: No
Spent Lead Acid Battery Importer: No
Spent Lead Acid Battery Exporter: No
Current Record: Yes
Non Storage Recycler Activity: Not reported
Electronic Manifest Broker: Not reported

List of NAICS Codes and Descriptions:
NAICS Codes: No NAICS Codes Found

Facility Has Received Notices of Violations:
Violations: No Violations Found

Evaluation Action Summary:
Evaluations: No Evaluations Found

N173 **CON EDISON** **NY MANIFEST** **S119074204**
SE **177 HERKIMER ST SB28456** **N/A**
< 1/8 **BROOKLYN, NY 11216**
0.122 mi.
645 ft. **Site 12 of 16 in cluster N**

Relative: Higher
Actual: 59 ft.

Manifest Facility Information:
EPA ID: NYP004763769
Country: USA
Name: CON EDISON
Address: 177 HERKIMER ST SB28456
Address 2: Not reported
City,State,Zip: BROOKLYN, NY 11216
Zip 4: Not reported
Location Address 1: 731 MCDONOUGH ST

CON EDISON (Continued) **S119074204**

Location Address 2: SB 28456
Location City,State,Zip: BROOKLYN, NY 11233
Location Zip 4: Not reported
Facility Status: Not reported
Total Tanks: Not reported
Code: BP

Mailing:
Mailing Name: CON EDISON
Mailing Contact: DENNIS HUACON
Mailing Address 1: 4 IRVING PL 15TH FL
Mailing Address 2: Not reported
Mailing City,State,Zip: NEW YORK, NY 10003
Mailing Zip 4: Not reported
Mailing Country: USA
Mailing Phone: 2124603770

Manifest Data:
Document ID: Not reported
Manifest Status: Not reported
Trans1 State ID: NJD003812047
Year: 2018
Trans2 State ID: Not reported
Generator Ship Date: 04/06/2015
Trans1 Recv Date: 04/06/2015
Trans2 Recv Date: Not reported
TSD Site Recv Date: 04/09/2015
Part A Recv Date: Not reported
Part B Recv Date: Not reported
Generator EPA ID: NYP004763769
Trans1 EPA ID: Not reported
Trans2 EPA ID: Not reported
TSDF ID 1: NJD991291105
TSDF ID 2: Not reported
Manifest Tracking Number: 002619253GBF
Import Indicator: N
Export Indicator: N
Discr Quantity Indicator: N
Discr Type Indicator: N
Discr Residue Indicator: N
Discr Partial Reject Indicator: N
Discr Full Reject Indicator: N
Manifest Ref Number: Not reported
Alt Facility RCRA ID: Not reported
Alt Facility Sign Date: Not reported
MGMT Method Type Code: H110
Waste Code a: LEAD
Waste Code b: Not reported
Waste Code c: Not reported
Waste Code e: Not reported
Waste Code f: Not reported
Waste Code g: Not reported
Waste Code 1: Not reported
Waste Code 2: Not reported
Waste Code 3: Not reported
Waste Code 4: Not reported
Waste Code 5: Not reported

CON EDISON (Continued) **S119074204**

Waste Code 6:	Not reported
Quantity:	500
Units:	Pounds
Number of Containers:	1
Container Type:	Cargo tanks (tank trucks)
Handling Method:	Treat
Specific Gravity:	1

N174 **CON EDISON** **RCRA NonGen / NLR** **1019901595**
SE **177 HERKIMER ST SB28456** **FINDS** **NYP004763751**
< 1/8 **BROOKLYN, NY 11216** **ECHO**
0.122 mi.
645 ft. **Site 13 of 16 in cluster N**

Relative: **Higher**
Actual: **59 ft.**

RCRA Listings:

Date Form Received by Agency:	20150406
Handler Name:	Con Edison
Handler Address:	HERKIMER ST SB82057
Handler City,State,Zip:	BROOKLYN, NY 11216
EPA ID:	NYP004763751
Contact Name:	THOMAS TEELING
Contact Address:	Not reported
Contact City,State,Zip:	Not reported
Contact Telephone:	212-460-3770
Contact Fax:	Not reported
Contact Email:	Not reported
Contact Title:	Not reported
EPA Region:	02
Land Type:	Private
Federal Waste Generator Description:	Not a generator, verified
Non-Notifier:	Not reported
Biennial Report Cycle:	Not reported
Accessibility:	Not reported
Active Site Indicator:	Not reported
State District Owner:	Ny
State District:	NYSDEC R2
Mailing Address:	IRVING PL 15TH FL NE
Mailing City,State,Zip:	NEW YORK, NY 10003
Owner Name:	Not reported
Owner Type:	Not reported
Operator Name:	Not reported
Operator Type:	Not reported
Short-Term Generator Activity:	No
Importer Activity:	No
Mixed Waste Generator:	No
Transporter Activity:	No
Transfer Facility Activity:	No
Recycler Activity with Storage:	No
Small Quantity On-Site Burner Exemption:	No
Smelting Melting and Refining Furnace Exemption:	No
Underground Injection Control:	No
Off-Site Waste Receipt:	No
Universal Waste Indicator:	No
Universal Waste Destination Facility:	No
Federal Universal Waste:	No
Active Site State-Reg Handler:	---
Federal Facility Indicator:	Not reported

CON EDISON (Continued) **1019901595**

Hazardous Secondary Material Indicator:	NN
Sub-Part K Indicator:	Not reported
2018 GPRA Permit Baseline:	Not on the Baseline
2018 GPRA Renewals Baseline:	Not on the Baseline
202 GPRA Corrective Action Baseline:	No
Subject to Corrective Action Universe:	No
Non-TSDFs Where RCRA CA has Been Imposed Universe:	No
Corrective Action Priority Ranking:	No NCAPS ranking
Environmental Control Indicator:	No
Institutional Control Indicator:	No
Human Exposure Controls Indicator:	N/A
Groundwater Controls Indicator:	N/A
Significant Non-Complier Universe:	No
Unaddressed Significant Non-Complier Universe:	No
Addressed Significant Non-Complier Universe:	No
Significant Non-Complier With a Compliance Schedule Universe:	No
Financial Assurance Required:	Not reported
Handler Date of Last Change:	20160909
Recognized Trader-Importer:	No
Recognized Trader-Exporter:	No
Importer of Spent Lead Acid Batteries:	No
Exporter of Spent Lead Acid Batteries:	No
Recycler Activity Without Storage:	Not reported
Manifest Broker:	Not reported
Sub-Part P Indicator:	No

Historic Generators:

Receive Date:	20150406
Handler Name: CON EDISON	
Federal Waste Generator Description:	Large Quantity Generator
State District Owner:	Ny
Large Quantity Handler of Universal Waste:	No
Recognized Trader Importer:	No
Recognized Trader Exporter:	No
Spent Lead Acid Battery Importer:	No
Spent Lead Acid Battery Exporter:	No
Current Record:	No
Non Storage Recycler Activity:	Not reported
Electronic Manifest Broker:	Not reported

Receive Date:	20150406
Handler Name: CON EDISON	
Federal Waste Generator Description:	Not a generator, verified
State District Owner:	Ny
Large Quantity Handler of Universal Waste:	No
Recognized Trader Importer:	No
Recognized Trader Exporter:	No
Spent Lead Acid Battery Importer:	No
Spent Lead Acid Battery Exporter:	No
Current Record:	Yes
Non Storage Recycler Activity:	Not reported
Electronic Manifest Broker:	Not reported

List of NAICS Codes and Descriptions:

NAICS Codes:	No NAICS Codes Found

CON EDISON (Continued) **1019901595**

Facility Has Received Notices of Violations:
Violations: No Violations Found

Evaluation Action Summary:
Evaluations: No Evaluations Found

FINDS:
Registry ID: 110069651291

Click Here for FRS Facility Detail Report:

Environmental Interest/Information System:
The Resource Conservation and Recovery Act Information System (RCRAInfo) is EPA's comprehensive information system in support of the Resource Conservation and Recovery Act (RCRA) of 1976 and the Hazardous and Solid Waste Amendments (HSWA) of 1984. It tracks many types of information about generators, transporters, treaters, storers, and disposers of hazardous waste.

Click this hyperlink while viewing on your computer to access additional FINDS: detail in the EDR Site Report.

ECHO:

Envid:	1019901595
Registry ID:	110069651291
DFR URL:	http://echo.epa.gov/detailed-facility-report?fid=110069651291
Name:	CON EDISON
Address:	177 HERKIMER ST SB28456
City,State,Zip:	BROOKLYN, NY 11216

N175 **CON EDISON** **NJ MANIFEST** **S120670117**
SE **177 HERKIMER ST SB28456** **N/A**
< 1/8 **BROOKLYN, NY 11216**
0.122 mi.
645 ft. **Site 14 of 16 in cluster N**

Relative:
Higher

Actual:
59 ft.

Facility Info:

EPA ID:	NYP004763769
Name:	CON EDISON
Address:	177 HERKIMER ST SB28456
City,State,Zip:	BROOKLYN, NY 11216
County:	Not reported
Mailing Address:	IRVING PL 15TH FL NE
Mailing City,State,Zip:	NEW YORK, NY 10003
Telephone:	Not reported
Emergency Telephone:	Not reported
Contact:	THOMAS TEELING
Comments:	Not reported
SIC Code:	Not reported
County:	NY047
Municipal:	Not reported
Previous EPAID:	Not reported
Generator Flag:	Not reported
Transporter Flag:	Not reported
TSDF Flag:	Not reported
Name Change:	Not reported

CON EDISON (Continued) **S120670117**

Date Change: Not reported

Manifest Data:

EPA ID:	NYP004763769
Manifest Number:	002619253GBF
Date Shipped:	4/6/2015
TSDF EPA ID:	NJD991291105
Transporter EPA ID:	NJD003812047
Transporter 2 EPA ID:	Not reported
Transporter 3 EPA ID:	Not reported
Transporter 4 EPA ID:	Not reported
Transporter 5 EPA ID:	Not reported
Transporter 6 EPA ID:	Not reported
Transporter 7 EPA ID:	Not reported
Transporter 8 EPA ID:	Not reported
Transporter 9 EPA ID:	Not reported
Transporter 10 EPA ID:	Not reported
Date Trans1 Transported Waste:	Not reported
Date Trans2 Transported Waste:	Not reported
Date Trans3 Transported Waste:	Not reported
Date Trans4 Transported Waste:	Not reported
Date Trans5 Transported Waste:	Not reported
Date Trans6 Transported Waste:	Not reported
Date Trans7 Transported Waste:	Not reported
Date Trans8 Transported Waste:	Not reported
Date Trans9 Transported Waste:	Not reported
Date Trans10 Transported Waste:	Not reported
Date TSDF Received Waste:	Not reported
TSDF EPA Facility Name:	Not reported
QTY Units:	Not reported
Transporter SEQ ID:	Not reported
Transporter-1 Date:	Not reported
Waste SEQ ID:	Not reported
Waste Type Code 2:	Not reported
Waste Type Code 3:	Not reported
Waste Type Code 4:	Not reported
Waste Type Code 5:	Not reported
Waste Type Code 6:	Not reported
Date Accepted:	Not reported
Manifest Discrepancy Type:	Not reported
Data Entry Number:	Not reported
Was Load Rejected:	Not reported
Reason Load Was Rejected:	Not reported

N176 **CON EDISON** **NY MANIFEST** **S119074203**
SE **177 HERKIMER ST SB82057** **N/A**
< 1/8 **BROOKLYN, NY 11216**
0.122 mi.
645 ft. **Site 15 of 16 in cluster N**

Relative: **Higher**

Actual: **59 ft.**

Manifest Facility Information:

EPA ID:	NYP004763751
Country:	USA
Name:	CON EDISON
Address:	177 HERKIMER ST SB82057
Address 2:	Not reported
City,State,Zip:	BROOKLYN, NY 11216

CON EDISON (Continued) **S119074203**

Zip 4: Not reported
Location Address 1: 177 HERKIMER ST
Location Address 2: SB 82057
Location City,State,Zip: BROOKLYN, NY 11216
Location Zip 4: Not reported
Facility Status: Not reported
Total Tanks: Not reported
Code: BP

Mailing:
Mailing Name: CON EDISON
Mailing Contact: DENNIS HUACON
Mailing Address 1: 4 IRVING PL 15TH FL
Mailing Address 2: Not reported
Mailing City,State,Zip: NEW YORK, NY 10003
Mailing Zip 4: Not reported
Mailing Country: USA
Mailing Phone: 2124603770

Manifest Data:
Document ID: Not reported
Manifest Status: Not reported
Trans1 State ID: NJD003812047
Year: 2018
Trans2 State ID: Not reported
Generator Ship Date: 04/06/2015
Trans1 Recv Date: 04/06/2015
Trans2 Recv Date: Not reported
TSD Site Recv Date: 04/09/2015
Part A Recv Date: Not reported
Part B Recv Date: Not reported
Generator EPA ID: NYP004763751
Trans1 EPA ID: Not reported
Trans2 EPA ID: Not reported
TSDF ID 1: NJD991291105
TSDF ID 2: Not reported
Manifest Tracking Number: 002619254GBF
Import Indicator: N
Export Indicator: N
Discr Quantity Indicator: N
Discr Type Indicator: N
Discr Residue Indicator: N
Discr Partial Reject Indicator: N
Discr Full Reject Indicator: N
Manifest Ref Number: Not reported
Alt Facility RCRA ID: Not reported
Alt Facility Sign Date: Not reported
MGMT Method Type Code: H110
Waste Code a: LEAD
Waste Code b: Not reported
Waste Code c: Not reported
Waste Code e: Not reported
Waste Code f: Not reported
Waste Code g: Not reported
Waste Code 1: Not reported
Waste Code 2: Not reported
Waste Code 3: Not reported

CON EDISON (Continued) **S119074203**

Waste Code 4:	Not reported
Waste Code 5:	Not reported
Waste Code 6:	Not reported
Quantity:	500
Units:	Pounds
Number of Containers:	1
Container Type:	Cargo tanks (tank trucks)
Handling Method:	Treat
Specific Gravity:	1

N177 **CON EDISON** **NJ MANIFEST** **S120670116**
SE **177 HERKIMER ST SB82057** **N/A**
< 1/8 **BROOKLYN, NY 11216**
0.122 mi.
645 ft. **Site 16 of 16 in cluster N**

Relative: **Higher**
Actual: **59 ft.**

Facility Info:

EPA ID:	NYP004763751
Name:	CON EDISON
Address:	177 HERKIMER ST SB82057
City,State,Zip:	BROOKLYN, NY 11216
County:	Not reported
Mailing Address:	IRVING PL 15TH FL NE
Mailing City,State,Zip:	NEW YORK, NY 10003
Telephone:	Not reported
Emergency Telephone:	Not reported
Contact:	THOMAS TEELING
Comments:	Not reported
SIC Code:	Not reported
County:	NY047
Municipal:	Not reported
Previous EPAID:	Not reported
Generator Flag:	Not reported
Transporter Flag:	Not reported
TSDF Flag:	Not reported
Name Change:	Not reported
Date Change:	Not reported

Manifest Data:

EPA ID:	NYP004763751
Manifest Number:	002619254GBF
Date Shipped:	4/6/2015
TSDF EPA ID:	NJD991291105
Transporter EPA ID:	NJD003812047
Transporter 2 EPA ID:	Not reported
Transporter 3 EPA ID:	Not reported
Transporter 4 EPA ID:	Not reported
Transporter 5 EPA ID:	Not reported
Transporter 6 EPA ID:	Not reported
Transporter 7 EPA ID:	Not reported
Transporter 8 EPA ID:	Not reported
Transporter 9 EPA ID:	Not reported
Transporter 10 EPA ID:	Not reported
Date Trans1 Transported Waste:	Not reported
Date Trans2 Transported Waste:	Not reported
Date Trans3 Transported Waste:	Not reported
Date Trans4 Transported Waste:	Not reported

CON EDISON (Continued) **S120670116**

Date Trans5 Transported Waste:	Not reported
Date Trans6 Transported Waste:	Not reported
Date Trans7 Transported Waste:	Not reported
Date Trans8 Transported Waste:	Not reported
Date Trans9 Transported Waste:	Not reported
Date Trans10 Transported Waste:	Not reported
Date TSDF Received Waste:	Not reported
TSDF EPA Facility Name:	Not reported
QTY Units:	Not reported
Transporter SEQ ID:	Not reported
Transporter-1 Date:	Not reported
Waste SEQ ID:	Not reported
Waste Type Code 2:	Not reported
Waste Type Code 3:	Not reported
Waste Type Code 4:	Not reported
Waste Type Code 5:	Not reported
Waste Type Code 6:	Not reported
Date Accepted:	Not reported
Manifest Discrepancy Type:	Not reported
Data Entry Number:	Not reported
Was Load Rejected:	Not reported
Reason Load Was Rejected:	Not reported

Q178 **CON EDISON SERVICE BOX: 20236** **RCRA NonGen / NLR** **1017778663**
West **37 HALSEY ST** **FINDS** **NYP004566055**
< 1/8 **BROOKLYN, NY 11216**
0.122 mi.
645 ft. **Site 4 of 7 in cluster Q**

Relative: **Higher**

Actual: **60 ft.**

RCRA Listings:

Date Form Received by Agency:	20140716
Handler Name:	Con Edison Service Box: 20236
Handler Address:	HALSEY ST
Handler City,State,Zip:	BROOKLYN, NY 11216
EPA ID:	NYP004566055
Contact Name:	THOMAS TEELING
Contact Address:	Not reported
Contact City,State,Zip:	Not reported
Contact Telephone:	212-460-3770
Contact Fax:	Not reported
Contact Email:	Not reported
Contact Title:	SENIOR SCIENTIST
EPA Region:	02
Land Type:	Private
Federal Waste Generator Description:	Not a generator, verified
Non-Notifier:	Not reported
Biennial Report Cycle:	Not reported
Accessibility:	Not reported
Active Site Indicator:	Not reported
State District Owner:	Ny
State District:	NYSDEC R2
Mailing Address:	IRVING PL, 15TH FL NE
Mailing City,State,Zip:	NEW YORK, NY 10003
Owner Name:	Not reported
Owner Type:	Not reported
Operator Name:	Not reported
Operator Type:	Not reported

CON EDISON SERVICE BOX: 20236 (Continued) **1017778663**

Short-Term Generator Activity:	No
Importer Activity:	No
Mixed Waste Generator:	No
Transporter Activity:	No
Transfer Facility Activity:	No
Recycler Activity with Storage:	No
Small Quantity On-Site Burner Exemption:	No
Smelting Melting and Refining Furnace Exemption:	No
Underground Injection Control:	No
Off-Site Waste Receipt:	No
Universal Waste Indicator:	No
Universal Waste Destination Facility:	No
Federal Universal Waste:	No
Active Site State-Reg Handler:	---
Federal Facility Indicator:	Not reported
Hazardous Secondary Material Indicator:	NN
Sub-Part K Indicator:	Not reported
2018 GPRA Permit Baseline:	Not on the Baseline
2018 GPRA Renewals Baseline:	Not on the Baseline
202 GPRA Corrective Action Baseline:	No
Subject to Corrective Action Universe:	No
Non-TSDFs Where RCRA CA has Been Imposed Universe:	No
Corrective Action Priority Ranking:	No NCAPS ranking
Environmental Control Indicator:	No
Institutional Control Indicator:	No
Human Exposure Controls Indicator:	N/A
Groundwater Controls Indicator:	N/A
Significant Non-Complier Universe:	No
Unaddressed Significant Non-Complier Universe:	No
Addressed Significant Non-Complier Universe:	No
Significant Non-Complier With a Compliance Schedule Universe:	No
Financial Assurance Required:	Not reported
Handler Date of Last Change:	20150211
Recognized Trader-Importer:	No
Recognized Trader-Exporter:	No
Importer of Spent Lead Acid Batteries:	No
Exporter of Spent Lead Acid Batteries:	No
Recycler Activity Without Storage:	Not reported
Manifest Broker:	Not reported
Sub-Part P Indicator:	No

Historic Generators:

Receive Date:	20140616
Handler Name: CON EDISON	
Federal Waste Generator Description:	Small Quantity Generator
State District Owner:	Ny
Large Quantity Handler of Universal Waste:	No
Recognized Trader Importer:	No
Recognized Trader Exporter:	No
Spent Lead Acid Battery Importer:	No
Spent Lead Acid Battery Exporter:	No
Current Record:	No
Non Storage Recycler Activity:	Not reported
Electronic Manifest Broker:	Not reported

Receive Date:	20140616

CON EDISON SERVICE BOX: 20236 (Continued) **1017778663**

Handler Name: CON EDISON
Federal Waste Generator Description: Not a generator, verified
State District Owner: Ny
Large Quantity Handler of Universal Waste: No
Recognized Trader Importer: No
Recognized Trader Exporter: No
Spent Lead Acid Battery Importer: No
Spent Lead Acid Battery Exporter: No
Current Record: No
Non Storage Recycler Activity: Not reported
Electronic Manifest Broker: Not reported

Receive Date: 20140716
Handler Name: CON EDISON SERVICE BOX: 20236
Federal Waste Generator Description: Not a generator, verified
State District Owner: Ny
Large Quantity Handler of Universal Waste: No
Recognized Trader Importer: No
Recognized Trader Exporter: No
Spent Lead Acid Battery Importer: No
Spent Lead Acid Battery Exporter: No
Current Record: Yes
Non Storage Recycler Activity: Not reported
Electronic Manifest Broker: Not reported

List of NAICS Codes and Descriptions:
NAICS Codes: No NAICS Codes Found

Facility Has Received Notices of Violations:
Violations: No Violations Found

Evaluation Action Summary:
Evaluations: No Evaluations Found

FINDS:
Registry ID: 110063842310

Click Here for FRS Facility Detail Report:

Environmental Interest/Information System:
The Resource Conservation and Recovery Act Information System (RCRAInfo) is EPA's comprehensive information system in support of the Resource Conservation and Recovery Act (RCRA) of 1976 and the Hazardous and Solid Waste Amendments (HSWA) of 1984. It tracks many types of information about generators, transporters, treaters, storers, and disposers of hazardous waste.

Click this hyperlink while viewing on your computer to access additional FINDS: detail in the EDR Site Report.

Q179 **CON EDISON** **NY MANIFEST** **S117064140**
West **37 HALSEY ST** **N/A**
< 1/8 **BROOKLYN, NY 11216**
0.122 mi.
645 ft. **Site 5 of 7 in cluster Q**

Relative: **Higher**

Actual: **60 ft.**

Manifest Facility Information:

EPA ID:	NYP004566055
Country:	USA
Name:	CON EDISON
Address:	37 HALSEY ST
Address 2:	Not reported
City,State,Zip:	BROOKLYN, NY 11216
Zip 4:	Not reported
Location Address 1:	FO 37 HALSEY ST
Location Address 2:	SB 20236
Location City,State,Zip:	BROOKLYN, NY 11216
Location Zip 4:	Not reported
Facility Status:	Not reported
Total Tanks:	Not reported
Code:	BP

Mailing:

Mailing Name:	CON EDISON
Mailing Contact:	TOM TEELING
Mailing Address 1:	4 IRVING PLACE 15TH FLOOR
Mailing Address 2:	Not reported
Mailing City,State,Zip:	NEW YORK, NY 10003
Mailing Zip 4:	Not reported
Mailing Country:	USA
Mailing Phone:	Not reported

Manifest Data:

Document ID:	Not reported
Manifest Status:	Not reported
Trans1 State ID:	NJ0000027193
Year:	2018
Trans2 State ID:	Not reported
Generator Ship Date:	06/16/2014
Trans1 Recv Date:	06/16/2014
Trans2 Recv Date:	Not reported
TSD Site Recv Date:	06/18/2014
Part A Recv Date:	Not reported
Part B Recv Date:	Not reported
Generator EPA ID:	NYP004566055
Trans1 EPA ID:	Not reported
Trans2 EPA ID:	Not reported
TSDF ID 1:	NJD002200046
TSDF ID 2:	Not reported
Manifest Tracking Number:	013255283JJK
Import Indicator:	N
Export Indicator:	N
Discr Quantity Indicator:	N
Discr Type Indicator:	N
Discr Residue Indicator:	N
Discr Partial Reject Indicator:	N
Discr Full Reject Indicator:	N
Manifest Ref Number:	Not reported
Alt Facility RCRA ID:	Not reported

CON EDISON (Continued) **S117064140**

Alt Facility Sign Date:	Not reported
MGMT Method Type Code:	H110
Waste Code a:	LEAD
Waste Code b:	Not reported
Waste Code c:	Not reported
Waste Code e:	Not reported
Waste Code f:	Not reported
Waste Code g:	Not reported
Waste Code 1:	Not reported
Waste Code 2:	Not reported
Waste Code 3:	Not reported
Waste Code 4:	Not reported
Waste Code 5:	Not reported
Waste Code 6:	Not reported
Quantity:	100
Units:	Gallons (liquids only)
Number of Containers:	1
Container Type:	Cargo tanks (tank trucks)
Handling Method:	Treat
Specific Gravity:	1

L180 **LOT 16,TAXBLOCK 1867** **NY E DESIGNATION** **S108984175**
South **521 NOSTRAND AVENUE** **N/A**
< 1/8 **BROOKLYN, NY 11216**
0.123 mi.
648 ft. **Site 13 of 13 in cluster L**

Relative: **Higher**
Actual: **58 ft.**

E DESIGNATION:

Name:	LOT 16,TAXBLOCK 1867
Address:	521 NOSTRAND AVENUE
City,State,Zip:	BROOKLYN, NY 11216
Tax Lot(s):	16
Tax Block:	1867
Borough Code:	BK
E-No:	E-185
Effective Date:	Not reported
Satisfaction Date:	Not reported
Ceqr Number:	07DCP070K
Ulurp Number:	070447ZMK
Zoning Map No:	16c 17a
Description:	Underground Gasoline Storage Tanks* Testing Protocol.;Window Wall Attenuation & Alternate Ventilation
Lot Remediation Date:	Not reported

T181 **CON EDISON** **NY MANIFEST** **S116044981**
NE **258 JEFFERSON AVE** **N/A**
< 1/8 **BROOKLYN, NY 11216**
0.123 mi.
650 ft. **Site 1 of 8 in cluster T**

Relative: **Lower**
Actual: **48 ft.**

Manifest Facility Information:

EPA ID:	NYP004567467
Country:	USA
Name:	CON EDISON

CON EDISON (Continued) **S116044981**

Address:	258 JEFFERSON AVE
Address 2:	SB 21387
City,State,Zip:	BROOKLYN, NY 11216
Zip 4:	Not reported
Location Address 1:	258 JEFFERSON AVE
Location Address 2:	SB 21387
Location City,State,Zip:	BROOKLYN, NY 11216
Location Zip 4:	Not reported
Facility Status:	Not reported
Total Tanks:	Not reported
Code:	BP

Mailing:

Mailing Name:	CON EDISON
Mailing Contact:	TOM TEELING
Mailing Address 1:	4 IRVING PLACE 15TH FLOOR
Mailing Address 2:	Not reported
Mailing City,State,Zip:	NEW YORK, NY 10003
Mailing Zip 4:	Not reported
Mailing Country:	USA
Mailing Phone:	Not reported

Manifest Data:

Document ID:	Not reported
Manifest Status:	Not reported
Trans1 State ID:	NJ0000027193
Year:	2018
Trans2 State ID:	Not reported
Generator Ship Date:	06/17/2014
Trans1 Recv Date:	06/17/2014
Trans2 Recv Date:	Not reported
TSD Site Recv Date:	06/18/2014
Part A Recv Date:	Not reported
Part B Recv Date:	Not reported
Generator EPA ID:	NYP004567467
Trans1 EPA ID:	Not reported
Trans2 EPA ID:	Not reported
TSDF ID 1:	NJD002200046
TSDF ID 2:	Not reported
Manifest Tracking Number:	013255338JJK
Import Indicator:	N
Export Indicator:	N
Discr Quantity Indicator:	N
Discr Type Indicator:	N
Discr Residue Indicator:	N
Discr Partial Reject Indicator:	N
Discr Full Reject Indicator:	N
Manifest Ref Number:	Not reported
Alt Facility RCRA ID:	Not reported
Alt Facility Sign Date:	Not reported
MGMT Method Type Code:	H110
Waste Code a:	LEAD
Waste Code b:	Not reported
Waste Code c:	Not reported
Waste Code e:	Not reported
Waste Code f:	Not reported
Waste Code g:	Not reported

CON EDISON (Continued) **S116044981**

Waste Code 1:	Not reported
Waste Code 2:	Not reported
Waste Code 3:	Not reported
Waste Code 4:	Not reported
Waste Code 5:	Not reported
Waste Code 6:	Not reported
Quantity:	50
Units:	Gallons (liquids only)
Number of Containers:	1
Container Type:	Cargo tanks (tank trucks)
Handling Method:	Treat
Specific Gravity:	1

T182 **CON EDISON SERVICE BOX: 21387** **RCRA NonGen / NLR 1016967801**
NE **258 JEFFERSON AVE** **NY MANIFEST NYP004413993**
< 1/8 **BROOKLYN, NY 11216**
0.123 mi.
650 ft. **Site 2 of 8 in cluster T**

Relative: **Lower**
Actual: **48 ft.**

RCRA Listings:

Date Form Received by Agency:	20140717
Handler Name:	Con Edison Service Box: 21387
Handler Address:	JEFFERSON AVE
Handler City,State,Zip:	BROOKLYN, NY 11216
EPA ID:	NYP004413993
Contact Name:	THOMAS TEELING
Contact Address:	Not reported
Contact City,State,Zip:	Not reported
Contact Telephone:	212-460-3770
Contact Fax:	Not reported
Contact Email:	Not reported
Contact Title:	SENIOR SCIENTIST
EPA Region:	02
Land Type:	Private
Federal Waste Generator Description:	Not a generator, verified
Non-Notifier:	Not reported
Biennial Report Cycle:	Not reported
Accessibility:	Not reported
Active Site Indicator:	Not reported
State District Owner:	Ny
State District:	NYSDEC R2
Mailing Address:	IRVING PL, 15TH FL NE
Mailing City,State,Zip:	NEW YORK, NY 10003
Owner Name:	Not reported
Owner Type:	Not reported
Operator Name:	Not reported
Operator Type:	Not reported
Short-Term Generator Activity:	No
Importer Activity:	No
Mixed Waste Generator:	No
Transporter Activity:	No
Transfer Facility Activity:	No
Recycler Activity with Storage:	No
Small Quantity On-Site Burner Exemption:	No
Smelting Melting and Refining Furnace Exemption:	No
Underground Injection Control:	No
Off-Site Waste Receipt:	No

CON EDISON SERVICE BOX: 21387 (Continued) **1016967801**

Universal Waste Indicator:	No
Universal Waste Destination Facility:	No
Federal Universal Waste:	No
Active Site State-Reg Handler:	---
Federal Facility Indicator:	Not reported
Hazardous Secondary Material Indicator:	NN
Sub-Part K Indicator:	Not reported
2018 GPRA Permit Baseline:	Not on the Baseline
2018 GPRA Renewals Baseline:	Not on the Baseline
202 GPRA Corrective Action Baseline:	No
Subject to Corrective Action Universe:	No
Non-TSDFs Where RCRA CA has Been Imposed Universe:	No
Corrective Action Priority Ranking:	No NCAPS ranking
Environmental Control Indicator:	No
Institutional Control Indicator:	No
Human Exposure Controls Indicator:	N/A
Groundwater Controls Indicator:	N/A
Significant Non-Complier Universe:	No
Unaddressed Significant Non-Complier Universe:	No
Addressed Significant Non-Complier Universe:	No
Significant Non-Complier With a Compliance Schedule Universe:	No
Financial Assurance Required:	Not reported
Handler Date of Last Change:	20150211
Recognized Trader-Importer:	No
Recognized Trader-Exporter:	No
Importer of Spent Lead Acid Batteries:	No
Exporter of Spent Lead Acid Batteries:	No
Recycler Activity Without Storage:	Not reported
Manifest Broker:	Not reported
Sub-Part P Indicator:	No

Historic Generators:

Receive Date:	20140617
Handler Name: CON EDISON	
Federal Waste Generator Description:	Small Quantity Generator
State District Owner:	Ny
Large Quantity Handler of Universal Waste:	No
Recognized Trader Importer:	No
Recognized Trader Exporter:	No
Spent Lead Acid Battery Importer:	No
Spent Lead Acid Battery Exporter:	No
Current Record:	No
Non Storage Recycler Activity:	Not reported
Electronic Manifest Broker:	Not reported

Receive Date:	20140617
Handler Name: CON EDISON	
Federal Waste Generator Description:	Not a generator, verified
State District Owner:	Ny
Large Quantity Handler of Universal Waste:	No
Recognized Trader Importer:	No
Recognized Trader Exporter:	No
Spent Lead Acid Battery Importer:	No
Spent Lead Acid Battery Exporter:	No
Current Record:	No
Non Storage Recycler Activity:	Not reported

CON EDISON SERVICE BOX: 21387 (Continued) **1016967801**

Electronic Manifest Broker: Not reported

Receive Date: 20140717
Handler Name: CON EDISON SERVICE BOX: 21387
Federal Waste Generator Description: Not a generator, verified
State District Owner: Ny
Large Quantity Handler of Universal Waste: No
Recognized Trader Importer: No
Recognized Trader Exporter: No
Spent Lead Acid Battery Importer: No
Spent Lead Acid Battery Exporter: No
Current Record: Yes
Non Storage Recycler Activity: Not reported
Electronic Manifest Broker: Not reported

List of NAICS Codes and Descriptions:
NAICS Codes: No NAICS Codes Found

Facility Has Received Notices of Violations:
Violations: No Violations Found

Evaluation Action Summary:
Evaluations: No Evaluations Found

Manifest Facility Information:
EPA ID: NYP004413993
Country: USA
Name: CON EDISON
Address: 258 JEFFERSON AVE
Address 2: Not reported
City,State,Zip: BROOKLYN, NY 11216
Zip 4: Not reported
Location Address 1: 258 JEFFERSON AVE
Location Address 2: Not reported
Location City,State,Zip: BROOKLYN, NY 11216
Location Zip 4: Not reported
Facility Status: Not reported
Total Tanks: Not reported
Code: BP

Mailing:
Mailing Name: CON EDISON
Mailing Contact: CON EDISON
Mailing Address 1: 4 IRVING PLACE
Mailing Address 2: 15TH FL
Mailing City,State,Zip: NEW YORK, NY 10003
Mailing Zip 4: Not reported
Mailing Country: USA
Mailing Phone: Not reported

Manifest Data:
Document ID: Not reported
Manifest Status: Not reported
Trans1 State ID: NJ0000027193

CON EDISON SERVICE BOX: 21387 (Continued) **1016967801**

Year:	2018
Trans2 State ID:	Not reported
Generator Ship Date:	01/07/2014
Trans1 Recv Date:	01/07/2014
Trans2 Recv Date:	Not reported
TSD Site Recv Date:	01/13/2014
Part A Recv Date:	Not reported
Part B Recv Date:	Not reported
Generator EPA ID:	NYP004413993
Trans1 EPA ID:	Not reported
Trans2 EPA ID:	Not reported
TSDF ID 1:	NJD002200046
TSDF ID 2:	Not reported
Manifest Tracking Number:	011695520JJK
Import Indicator:	N
Export Indicator:	N
Discr Quantity Indicator:	N
Discr Type Indicator:	N
Discr Residue Indicator:	N
Discr Partial Reject Indicator:	N
Discr Full Reject Indicator:	N
Manifest Ref Number:	Not reported
Alt Facility RCRA ID:	Not reported
Alt Facility Sign Date:	Not reported
MGMT Method Type Code:	H110
Waste Code a:	LEAD
Waste Code b:	Not reported
Waste Code c:	Not reported
Waste Code e:	Not reported
Waste Code f:	Not reported
Waste Code g:	Not reported
Waste Code 1:	Not reported
Waste Code 2:	Not reported
Waste Code 3:	Not reported
Waste Code 4:	Not reported
Waste Code 5:	Not reported
Waste Code 6:	Not reported
Quantity:	400
Units:	Pounds
Number of Containers:	1
Container Type:	Cargo tanks (tank trucks)
Handling Method:	Treat
Specific Gravity:	1

U183 **CON EDISON - SERVICE BOX 21367** **NY MANIFEST** **S123692183**
NW **156 JEFFERSON AVE** **N/A**
< 1/8 **BROOKLYN, NY 11216**
0.124 mi.
653 ft. **Site 1 of 2 in cluster U**

Relative: **Higher**
Actual: **53 ft.**

Manifest Facility Information:

EPA ID:	NYP004975049
Country:	USA
Name:	CON EDISON - SERVICE BOX 21367
Address:	156 JEFFERSON AVE
Address 2:	Not reported
City,State,Zip:	BROOKLYN, NY 11216

CON EDISON - SERVICE BOX 21367 (Continued) **S123692183**

Zip 4:	Not reported
Location Address 1:	156 JEFFERSON AVE
Location Address 2:	Not reported
Location City,State,Zip:	BROOKLYN, NY 11216
Location Zip 4:	Not reported
Facility Status:	Not reported
Total Tanks:	Not reported
Code:	BP

Mailing:

Mailing Name:	CON EDISON - SERVICE BOX 21367
Mailing Contact:	ANNAMARIE MOYLAN
Mailing Address 1:	4 IRVING PLACE 15TH FL NE
Mailing Address 2:	Not reported
Mailing City,State,Zip:	NEW YORK, NY 10003
Mailing Zip 4:	Not reported
Mailing Country:	USA
Mailing Phone:	2124602278

Q184
WSW
< 1/8
0.124 mi.
655 ft.

LOT 50,TAXBLOCK 1842
1239 FULTON STREET
BROOKLYN, NY 11216

NY E DESIGNATION **S108984299**
N/A

Site 6 of 7 in cluster Q

Relative:
Higher

Actual:
62 ft.

E DESIGNATION:

Name:	LOT 50,TAXBLOCK 1842
Address:	1239 FULTON STREET
City,State,Zip:	BROOKLYN, NY 11216
Tax Lot(s):	50
Tax Block:	1842
Borough Code:	BK
E-No:	E-185
Effective Date:	Not reported
Satisfaction Date:	Not reported
Ceqr Number:	07DCP070K
Ulurp Number:	070447ZMK
Zoning Map No:	16c 17a
Description:	Window Wall Attenuation & Alternate Ventilation
Lot Remediation Date:	Not reported

R185
ESE
< 1/8
0.125 mi.
659 ft.

LOT 36,TAXBLOCK 1850
1371 FULTON STREET
BROOKLYN, NY

NY E DESIGNATION **S108984247**
N/A

Site 3 of 4 in cluster R

Relative:
Higher

Actual:
55 ft.

E DESIGNATION:

Name:	LOT 36,TAXBLOCK 1850
Address:	1371 FULTON STREET
City,State,Zip:	BROOKLYN, NY
Tax Lot(s):	36
Tax Block:	1850
Borough Code:	Not reported
E-No:	E-185

LOT 36,TAXBLOCK 1850 (Continued) **S108984247**

Effective Date:	Not reported
Satisfaction Date:	Not reported
Ceqr Number:	07DCP070K
Ulurp Number:	070447ZMK
Zoning Map No:	16c 17a
Description:	Underground Gasoline Storage Tanks* Testing Protocol.;Window Wall Attenuation & Alternate Ventilation
Lot Remediation Date:	Not reported

---

186 South 1/8-1/4 0.126 mi. 665 ft.

R.CHRISTOPHER BRAMWELL 7A ADMIN. F/136 HERIMER ST **NY AST** **A100295725**
136 HERKIMER STREET **N/A**
BROOKLYN, NY 11216

Relative: Higher

Actual: 59 ft.

AST:

Name:	R.CHRISTOPHER BRAMWELL 7A ADMIN. F/136 HERIMER ST
Address:	136 HERKIMER STREET
City,State,Zip:	BROOKLYN, NY 11216
Region:	STATE
DEC Region:	2
Site Status:	Active
Facility Id:	2-609618
Program Type:	PBS
UTM X:	588836.31699
UTM Y:	4503707.92582
Expiration Date:	06/18/2024
Site Type:	Apartment Building/Office Building

Affiliation Records:

Site Id:	55706
Affiliation Type:	Mail Contact
Company Name:	GILMAN MGMT CORP
Contact Type:	Not reported
Contact Name:	NELSON COLON
Address1:	PO BOX 222143
Address2:	Not reported
City:	GREAT NECK
State:	NY
Zip Code:	11022
Country Code:	001
Phone:	(516) 764-0226
EMail:	Not reported
Fax Number:	Not reported
Modified By:	JSMACRI
Date Last Modified:	2019-04-09

Site Id:	55706
Affiliation Type:	Facility Operator
Company Name:	R.CHRISTOPHER BRAMWELL 7A ADMIN. F/136 HERIMER ST
Contact Type:	Not reported
Contact Name:	NEFMAN SANTIAGO
Address1:	Not reported
Address2:	Not reported
City:	Not reported
State:	NN
Zip Code:	Not reported

R.CHRISTOPHER BRAMWELL 7A ADMIN. F/136 HERIMER ST (Continued) **A100295725**

Country Code:	001
Phone:	(516) 743-8314
EMail:	Not reported
Fax Number:	Not reported
Modified By:	MSBAPTIS
Date Last Modified:	2014-08-11

Site Id:	55706
Affiliation Type:	Emergency Contact
Company Name:	NY AFFORDABLE HOUSING HERKIMER
Contact Type:	Not reported
Contact Name:	NELSON COLON
Address1:	Not reported
Address2:	Not reported
City:	Not reported
State:	NN
Zip Code:	Not reported
Country Code:	999
Phone:	(516) 764-0226
EMail:	Not reported
Fax Number:	Not reported
Modified By:	MSBAPTIS
Date Last Modified:	2014-08-11

Site Id:	55706
Affiliation Type:	Facility Owner
Company Name:	NY AFFORDABLE HOUSING HERKIMER
Contact Type:	MANAGER
Contact Name:	NELSON COLON
Address1:	55 WATERMILL LANE PO BOX 222143
Address2:	Not reported
City:	GREAT NECK
State:	NY
Zip Code:	11022
Country Code:	001
Phone:	(516) 764-0226
EMail:	Not reported
Fax Number:	Not reported
Modified By:	JSMACRI
Date Last Modified:	2019-04-09

Tank Info:

Tank Number:	001
Tank Id:	179189
Material Code:	0001
Common Name of Substance:	#2 Fuel Oil (On-Site Consumption)

Equipment Records:

H00 - Tank Leak Detection - None
I00 - Overfill - None
E00 - Piping Secondary Containment - None
L00 - Piping Leak Detection - None
A00 - Tank Internal Protection - None
K00 - Spill Prevention - None
D01 - Pipe Type - Steel/Carbon Steel/Iron

R.CHRISTOPHER BRAMWELL 7A ADMIN. F/136 HERIMER ST (Continued) **A100295725**

B00 - Tank External Protection - None
F00 - Pipe External Protection - None
G00 - Tank Secondary Containment - None
C03 - Pipe Location - Aboveground/Underground Combination
J02 - Dispenser - Suction Dispenser

Tank Location:	Aboveground - on saddles, legs, racks, etc.... Tank bottom is elevated above grade or tank pad, allowing visual inspection.
Tank Type:	Steel/Carbon Steel/Iron
Tank Status:	In Service
Pipe Model:	Not reported
Install Date:	01/01/1970
Capacity Gallons:	5000
Tightness Test Method:	NN
Date Test:	Not reported
Next Test Date:	Not reported
Date Tank Closed:	Not reported
Register:	True
Modified By:	MJGRIFFI
Last Modified:	05/09/2022
Material Name:	#2 fuel oil (on-site consumption)

P187 **CON EDISON** **NJ MANIFEST** **S120668741**
East **118 MACON ST** **N/A**
1/8-1/4 **BROOKLYN, NY 11216**
0.129 mi.
682 ft. **Site 6 of 12 in cluster P**

Relative: **Lower**

Actual: **49 ft.**

Facility Info:

EPA ID:	NYP004748216
Name:	CON EDISON
Address:	118 MACON ST
City,State,Zip:	BROOKLYN, NY 11216
County:	Not reported
Mailing Address:	IRVING PL, 15TH FL NE
Mailing City,State,Zip:	NEW YORK, NY 10003
Telephone:	Not reported
Emergency Telephone:	Not reported
Contact:	THOMAS TEELING
Comments:	Not reported
SIC Code:	Not reported
County:	NY047
Municipal:	Not reported
Previous EPAID:	Not reported
Generator Flag:	Not reported
Transporter Flag:	Not reported
TSDF Flag:	Not reported
Name Change:	Not reported
Date Change:	Not reported

Manifest Data:

EPA ID:	NYP004748216
Manifest Number:	014091054JJK
Date Shipped:	3/10/2015
TSDF EPA ID:	NJD002200046
Transporter EPA ID:	NJ0000027193
Transporter 2 EPA ID:	Not reported
Transporter 3 EPA ID:	Not reported
Transporter 4 EPA ID:	Not reported

CON EDISON (Continued) **S120668741**

Transporter 5 EPA ID:	Not reported
Transporter 6 EPA ID:	Not reported
Transporter 7 EPA ID:	Not reported
Transporter 8 EPA ID:	Not reported
Transporter 9 EPA ID:	Not reported
Transporter 10 EPA ID:	Not reported
Date Trans1 Transported Waste:	Not reported
Date Trans2 Transported Waste:	Not reported
Date Trans3 Transported Waste:	Not reported
Date Trans4 Transported Waste:	Not reported
Date Trans5 Transported Waste:	Not reported
Date Trans6 Transported Waste:	Not reported
Date Trans7 Transported Waste:	Not reported
Date Trans8 Transported Waste:	Not reported
Date Trans9 Transported Waste:	Not reported
Date Trans10 Transported Waste:	Not reported
Date TSDF Received Waste:	Not reported
TSDF EPA Facility Name:	Not reported
QTY Units:	Not reported
Transporter SEQ ID:	Not reported
Transporter-1 Date:	Not reported
Waste SEQ ID:	Not reported
Waste Type Code 2:	Not reported
Waste Type Code 3:	Not reported
Waste Type Code 4:	Not reported
Waste Type Code 5:	Not reported
Waste Type Code 6:	Not reported
Date Accepted:	Not reported
Manifest Discrepancy Type:	Not reported
Data Entry Number:	Not reported
Was Load Rejected:	Not reported
Reason Load Was Rejected:	Not reported

P188 **CON EDISON** **NY MANIFEST** **S117741583**
East **118 MACON ST** **N/A**
1/8-1/4 **BROOKLYN, NY 11216**
0.129 mi.
682 ft. **Site 7 of 12 in cluster P**

Relative: **Lower**

Actual: **49 ft.**

Manifest Facility Information:

EPA ID:	NYP004748216
Country:	USA
Name:	CON EDISON
Address:	118 MACON ST
Address 2:	Not reported
City,State,Zip:	BROOKLYN, NY 11216
Zip 4:	Not reported
Location Address 1:	118 MACON ST
Location Address 2:	SB28630
Location City,State,Zip:	BROOKLYN, NY 11216
Location Zip 4:	Not reported
Facility Status:	Not reported
Total Tanks:	Not reported
Code:	BP

Mailing:

Mailing Name:	CON EDISON

CON EDISON (Continued) **S117741583**

Mailing Contact:	CON EDISON
Mailing Address 1:	4 IRVING PL
Mailing Address 2:	15TH FL
Mailing City,State,Zip:	NEW YORK, NY 10003
Mailing Zip 4:	Not reported
Mailing Country:	USA
Mailing Phone:	Not reported

Manifest Data:

Document ID:	Not reported
Manifest Status:	Not reported
Trans1 State ID:	NJ0000027193
Year:	2018
Trans2 State ID:	Not reported
Generator Ship Date:	03/10/2015
Trans1 Recv Date:	03/10/2015
Trans2 Recv Date:	Not reported
TSD Site Recv Date:	03/12/2015
Part A Recv Date:	Not reported
Part B Recv Date:	Not reported
Generator EPA ID:	NYP004748216
Trans1 EPA ID:	Not reported
Trans2 EPA ID:	Not reported
TSDF ID 1:	NJD002200046
TSDF ID 2:	Not reported
Manifest Tracking Number:	014091054JJK
Import Indicator:	N
Export Indicator:	N
Discr Quantity Indicator:	N
Discr Type Indicator:	N
Discr Residue Indicator:	N
Discr Partial Reject Indicator:	N
Discr Full Reject Indicator:	N
Manifest Ref Number:	Not reported
Alt Facility RCRA ID:	Not reported
Alt Facility Sign Date:	Not reported
MGMT Method Type Code:	H110
Waste Code a:	LEAD
Waste Code b:	Not reported
Waste Code c:	Not reported
Waste Code e:	Not reported
Waste Code f:	Not reported
Waste Code g:	Not reported
Waste Code 1:	Not reported
Waste Code 2:	Not reported
Waste Code 3:	Not reported
Waste Code 4:	Not reported
Waste Code 5:	Not reported
Waste Code 6:	Not reported
Quantity:	1000
Units:	Pounds
Number of Containers:	1
Container Type:	Cargo tanks (tank trucks)
Handling Method:	Treat
Specific Gravity:	1

P189 **CON EDISON** **RCRA NonGen / NLR** **1018279964**
East **118 MACON ST** **FINDS** **NYP004748216**
1/8-1/4 **BROOKLYN, NY 11216** **ECHO**
0.129 mi.
682 ft. **Site 8 of 12 in cluster P**

Relative: **Lower**
Actual: **49 ft.**

RCRA Listings:

Date Form Received by Agency:	20150310
Handler Name:	Con Edison
Handler Address:	MACON ST
Handler City,State,Zip:	BROOKLYN, NY 11216
EPA ID:	NYP004748216
Contact Name:	THOMAS TEELING
Contact Address:	Not reported
Contact City,State,Zip:	Not reported
Contact Telephone:	212-460-3770
Contact Fax:	Not reported
Contact Email:	Not reported
Contact Title:	Not reported
EPA Region:	02
Land Type:	Private
Federal Waste Generator Description:	Not a generator, verified
Non-Notifier:	Not reported
Biennial Report Cycle:	Not reported
Accessibility:	Not reported
Active Site Indicator:	Not reported
State District Owner:	Ny
State District:	NYSDEC R2
Mailing Address:	IRVING PL, 15TH FL NE
Mailing City,State,Zip:	NEW YORK, NY 10003
Owner Name:	Not reported
Owner Type:	Not reported
Operator Name:	Not reported
Operator Type:	Not reported
Short-Term Generator Activity:	No
Importer Activity:	No
Mixed Waste Generator:	No
Transporter Activity:	No
Transfer Facility Activity:	No
Recycler Activity with Storage:	No
Small Quantity On-Site Burner Exemption:	No
Smelting Melting and Refining Furnace Exemption:	No
Underground Injection Control:	No
Off-Site Waste Receipt:	No
Universal Waste Indicator:	No
Universal Waste Destination Facility:	No
Federal Universal Waste:	No
Active Site State-Reg Handler:	---
Federal Facility Indicator:	Not reported
Hazardous Secondary Material Indicator:	NN
Sub-Part K Indicator:	Not reported
2018 GPRA Permit Baseline:	Not on the Baseline
2018 GPRA Renewals Baseline:	Not on the Baseline
202 GPRA Corrective Action Baseline:	No
Subject to Corrective Action Universe:	No
Non-TSDFs Where RCRA CA has Been Imposed Universe:	No
Corrective Action Priority Ranking:	No NCAPS ranking
Environmental Control Indicator:	No
Institutional Control Indicator:	No

CON EDISON (Continued) **1018279964**

Human Exposure Controls Indicator:	N/A
Groundwater Controls Indicator:	N/A
Significant Non-Complier Universe:	No
Unaddressed Significant Non-Complier Universe:	No
Addressed Significant Non-Complier Universe:	No
Significant Non-Complier With a Compliance Schedule Universe:	No
Financial Assurance Required:	Not reported
Handler Date of Last Change:	20160502
Recognized Trader-Importer:	No
Recognized Trader-Exporter:	No
Importer of Spent Lead Acid Batteries:	No
Exporter of Spent Lead Acid Batteries:	No
Recycler Activity Without Storage:	Not reported
Manifest Broker:	Not reported
Sub-Part P Indicator:	No

Historic Generators:

Receive Date:	20150310
Handler Name: CON EDISON	
Federal Waste Generator Description:	Large Quantity Generator
State District Owner:	Ny
Large Quantity Handler of Universal Waste:	No
Recognized Trader Importer:	No
Recognized Trader Exporter:	No
Spent Lead Acid Battery Importer:	No
Spent Lead Acid Battery Exporter:	No
Current Record:	No
Non Storage Recycler Activity:	Not reported
Electronic Manifest Broker:	Not reported

Receive Date:	20150310
Handler Name: CON EDISON	
Federal Waste Generator Description:	Not a generator, verified
State District Owner:	Ny
Large Quantity Handler of Universal Waste:	No
Recognized Trader Importer:	No
Recognized Trader Exporter:	No
Spent Lead Acid Battery Importer:	No
Spent Lead Acid Battery Exporter:	No
Current Record:	Yes
Non Storage Recycler Activity:	Not reported
Electronic Manifest Broker:	Not reported

List of NAICS Codes and Descriptions:

NAICS Codes:	No NAICS Codes Found

Facility Has Received Notices of Violations:

Violations:	No Violations Found

Evaluation Action Summary:

Evaluations:	No Evaluations Found

CON EDISON (Continued) **1018279964**

FINDS:
Registry ID: 110067699547

Click Here for FRS Facility Detail Report:

Environmental Interest/Information System:
The Resource Conservation and Recovery Act Information System (RCRAInfo) is EPA's comprehensive information system in support of the Resource Conservation and Recovery Act (RCRA) of 1976 and the Hazardous and Solid Waste Amendments (HSWA) of 1984. It tracks many types of information about generators, transporters, treaters, storers, and disposers of hazardous waste.

Click this hyperlink while viewing on your computer to access additional FINDS: detail in the EDR Site Report.

ECHO:

Envid:	1018279964
Registry ID:	110067699547
DFR URL:	http://echo.epa.gov/detailed-facility-report?fid=110067699547
Name:	CON EDISON
Address:	118 MACON ST
City,State,Zip:	BROOKLYN, NY 11216

V190 **CON EDISON SERVICE BOX: 19843** **NJ MANIFEST** **S120665952**
WSW **1237 FULTON ST SB 19843** **N/A**
1/8-1/4 **BROOKLYN, NY 11216**
0.131 mi.
692 ft. **Site 1 of 8 in cluster V**

Relative: **Higher**

Actual: **63 ft.**

Facility Info:

EPA ID:	NYP004308862
Name:	CON EDISON SERVICE BOX: 19843
Address:	1237 FULTON ST SB 19843
City,State,Zip:	BROOKLYN, NY 11216
County:	Not reported
Mailing Address:	VING PL, 15TH FL NE
Mailing City,State,Zip:	NEW YORK, NY 10003
Telephone:	Not reported
Emergency Telephone:	Not reported
Contact:	THOMAS TEELING
Comments:	Not reported
SIC Code:	Not reported
County:	NY047
Municipal:	Not reported
Previous EPAID:	Not reported
Generator Flag:	Not reported
Transporter Flag:	Not reported
TSDF Flag:	Not reported
Name Change:	Not reported
Date Change:	Not reported

Manifest Data:

EPA ID:	NYP004308862
Manifest Number:	003007363GBF
Date Shipped:	2/9/2016
TSDF EPA ID:	NJD002200046
Transporter EPA ID:	NJD003812047
Transporter 2 EPA ID:	Not reported

CON EDISON SERVICE BOX: 19843 (Continued) **S120665952**

Transporter 3 EPA ID:	Not reported
Transporter 4 EPA ID:	Not reported
Transporter 5 EPA ID:	Not reported
Transporter 6 EPA ID:	Not reported
Transporter 7 EPA ID:	Not reported
Transporter 8 EPA ID:	Not reported
Transporter 9 EPA ID:	Not reported
Transporter 10 EPA ID:	Not reported
Date Trans1 Transported Waste:	Not reported
Date Trans2 Transported Waste:	Not reported
Date Trans3 Transported Waste:	Not reported
Date Trans4 Transported Waste:	Not reported
Date Trans5 Transported Waste:	Not reported
Date Trans6 Transported Waste:	Not reported
Date Trans7 Transported Waste:	Not reported
Date Trans8 Transported Waste:	Not reported
Date Trans9 Transported Waste:	Not reported
Date Trans10 Transported Waste:	Not reported
Date TSDF Received Waste:	Not reported
TSDF EPA Facility Name:	Not reported
QTY Units:	Not reported
Transporter SEQ ID:	Not reported
Transporter-1 Date:	Not reported
Waste SEQ ID:	Not reported
Waste Type Code 2:	Not reported
Waste Type Code 3:	Not reported
Waste Type Code 4:	Not reported
Waste Type Code 5:	Not reported
Waste Type Code 6:	Not reported
Date Accepted:	Not reported
Manifest Discrepancy Type:	Not reported
Data Entry Number:	Not reported
Was Load Rejected:	Not reported
Reason Load Was Rejected:	Not reported

V191 **CON EDISON SERVICE BOX: 19843** **RCRA NonGen / NLR** **1016454074**
WSW **1237 FULTON ST SB 19843** **FINDS** **NYP004308862**
1/8-1/4 **BROOKLYN, NY 11216** **ECHO**
0.131 mi. **NY MANIFEST**
692 ft. **Site 2 of 8 in cluster V**

Relative: **Higher**

Actual: **63 ft.**

RCRA Listings:

Date Form Received by Agency:	20130608
Handler Name:	Con Edison Service Box: 19843
Handler Address:	FULTON ST SB 19843
Handler City,State,Zip:	BROOKLYN, NY 11216
EPA ID:	NYP004308862
Contact Name:	THOMAS TEELING
Contact Address:	Not reported
Contact City,State,Zip:	Not reported
Contact Telephone:	212-460-3770
Contact Fax:	Not reported
Contact Email:	Not reported
Contact Title:	SENIOR SCIENTIST
EPA Region:	02
Land Type:	Private
Federal Waste Generator Description:	Not a generator, verified

CON EDISON SERVICE BOX: 19843 (Continued) **1016454074**

Non-Notifier:	Not reported
Biennial Report Cycle:	Not reported
Accessibility:	Not reported
Active Site Indicator:	Not reported
State District Owner:	Ny
State District:	NYSDEC R2
Mailing Address:	VING PL, 15TH FL NE
Mailing City,State,Zip:	NEW YORK, NY 10003
Owner Name:	Not reported
Owner Type:	Not reported
Operator Name:	Not reported
Operator Type:	Not reported
Short-Term Generator Activity:	No
Importer Activity:	No
Mixed Waste Generator:	No
Transporter Activity:	No
Transfer Facility Activity:	No
Recycler Activity with Storage:	No
Small Quantity On-Site Burner Exemption:	No
Smelting Melting and Refining Furnace Exemption:	No
Underground Injection Control:	No
Off-Site Waste Receipt:	No
Universal Waste Indicator:	No
Universal Waste Destination Facility:	No
Federal Universal Waste:	No
Active Site State-Reg Handler:	---
Federal Facility Indicator:	Not reported
Hazardous Secondary Material Indicator:	NN
Sub-Part K Indicator:	Not reported
2018 GPRA Permit Baseline:	Not on the Baseline
2018 GPRA Renewals Baseline:	Not on the Baseline
202 GPRA Corrective Action Baseline:	No
Subject to Corrective Action Universe:	No
Non-TSDFs Where RCRA CA has Been Imposed Universe:	No
Corrective Action Priority Ranking:	No NCAPS ranking
Environmental Control Indicator:	No
Institutional Control Indicator:	No
Human Exposure Controls Indicator:	N/A
Groundwater Controls Indicator:	N/A
Significant Non-Complier Universe:	No
Unaddressed Significant Non-Complier Universe:	No
Addressed Significant Non-Complier Universe:	No
Significant Non-Complier With a Compliance Schedule Universe:	No
Financial Assurance Required:	Not reported
Handler Date of Last Change:	20131227
Recognized Trader-Importer:	No
Recognized Trader-Exporter:	No
Importer of Spent Lead Acid Batteries:	No
Exporter of Spent Lead Acid Batteries:	No
Recycler Activity Without Storage:	Not reported
Manifest Broker:	Not reported
Sub-Part P Indicator:	No

Historic Generators:

Receive Date:	20130508
Handler Name:	CON EDISON SERVICE BOX: 19843

CON EDISON SERVICE BOX: 19843 (Continued) **1016454074**

Federal Waste Generator Description:	Conditionally Exempt Small Quantity Generator
State District Owner:	Ny
Large Quantity Handler of Universal Waste:	No
Recognized Trader Importer:	No
Recognized Trader Exporter:	No
Spent Lead Acid Battery Importer:	No
Spent Lead Acid Battery Exporter:	No
Current Record:	No
Non Storage Recycler Activity:	Not reported
Electronic Manifest Broker:	Not reported

Receive Date:	20130608
Handler Name: CON EDISON SERVICE BOX:	19843
Federal Waste Generator Description:	Not a generator, verified
State District Owner:	Ny
Large Quantity Handler of Universal Waste:	No
Recognized Trader Importer:	No
Recognized Trader Exporter:	No
Spent Lead Acid Battery Importer:	No
Spent Lead Acid Battery Exporter:	No
Current Record:	Yes
Non Storage Recycler Activity:	Not reported
Electronic Manifest Broker:	Not reported

List of NAICS Codes and Descriptions:
NAICS Codes: No NAICS Codes Found

Facility Has Received Notices of Violations:
Violations: No Violations Found

Evaluation Action Summary:
Evaluations: No Evaluations Found

FINDS:
Registry ID: 110056507891

Click Here for FRS Facility Detail Report:

Environmental Interest/Information System:
The Resource Conservation and Recovery Act Information System (RCRAInfo) is EPA's comprehensive information system in support of the Resource Conservation and Recovery Act (RCRA) of 1976 and the Hazardous and Solid Waste Amendments (HSWA) of 1984. It tracks many types of information about generators, transporters, treaters, storers, and disposers of hazardous waste.

Click this hyperlink while viewing on your computer to access additional FINDS: detail in the EDR Site Report.

ECHO:

Envid:	1016454074
Registry ID:	110056507891
DFR URL:	http://echo.epa.gov/detailed-facility-report?fid=110056507891
Name:	CON EDISON SERVICE BOX: 19843
Address:	1237 FULTON ST SB 19843

CON EDISON SERVICE BOX: 19843 (Continued) **1016454074**

City,State,Zip: BROOKLYN, NY 11216

Manifest Facility Information:

EPA ID:	NYP004308862
Country:	USA
Name:	CON EDISON
Address:	1237 FULTON ST SB 19843
Address 2:	Not reported
City,State,Zip:	BROOKLYN, NY 11216
Zip 4:	Not reported
Location Address 1:	1237 FULTON
Location Address 2:	SERV BOX 19843
Location City,State,Zip:	BROOKLYN, NY
Location Zip 4:	Not reported
Facility Status:	Not reported
Total Tanks:	Not reported
Code:	BP

Mailing:

Mailing Name:	CON EDISON
Mailing Contact:	CON EDISON
Mailing Address 1:	4 IRVING PL 15TH FL
Mailing Address 2:	Not reported
Mailing City,State,Zip:	NEW YORK, NY 10003
Mailing Zip 4:	Not reported
Mailing Country:	USA
Mailing Phone:	2124603770

Manifest Data:

Document ID:	Not reported
Manifest Status:	Not reported
Trans1 State ID:	NJD003812047
Year:	2018
Trans2 State ID:	Not reported
Generator Ship Date:	05/08/2013
Trans1 Recv Date:	05/08/2013
Trans2 Recv Date:	Not reported
TSD Site Recv Date:	05/08/2013
Part A Recv Date:	Not reported
Part B Recv Date:	Not reported
Generator EPA ID:	NYP004308862
Trans1 EPA ID:	Not reported
Trans2 EPA ID:	Not reported
TSDF ID 1:	NJD991291105
TSDF ID 2:	Not reported
Manifest Tracking Number:	002017317GBF
Import Indicator:	N
Export Indicator:	N
Discr Quantity Indicator:	N
Discr Type Indicator:	N
Discr Residue Indicator:	N
Discr Partial Reject Indicator:	N
Discr Full Reject Indicator:	N
Manifest Ref Number:	Not reported
Alt Facility RCRA ID:	Not reported
Alt Facility Sign Date:	Not reported
MGMT Method Type Code:	H141

CON EDISON SERVICE BOX: 19843 (Continued) **1016454074**

Waste Code a:	LEAD
Waste Code b:	Not reported
Waste Code c:	Not reported
Waste Code e:	Not reported
Waste Code f:	Not reported
Waste Code g:	Not reported
Waste Code 1:	Not reported
Waste Code 2:	Not reported
Waste Code 3:	Not reported
Waste Code 4:	Not reported
Waste Code 5:	Not reported
Waste Code 6:	Not reported
Quantity:	200
Units:	Gallons (liquids only)
Number of Containers:	1
Container Type:	Cargo tanks (tank trucks)
Handling Method:	Treat
Specific Gravity:	1

W192 **CON EDISON - MANHOLE 59283** **NJ MANIFEST** **S120665712**
ENE **OPP 177 HALSEY STREET** **N/A**
1/8-1/4 **BROOKLYN, NY 11216**
0.132 mi.
695 ft. **Site 1 of 7 in cluster W**

Relative:
Lower

Actual:
48 ft.

Facility Info:

EPA ID:	NYP004183083
Name:	CON EDISON - MANHOLE 59283
Address:	177 HALSEY ST OPP
City,State,Zip:	BROOKLYN, NY 11216
County:	Not reported
Mailing Address:	4 IRVING PL, RM 828
Mailing City,State,Zip:	NEW YORK, NY 10003
Telephone:	Not reported
Emergency Telephone:	Not reported
Contact:	CAROLINE ISKANDER
Comments:	Not reported
SIC Code:	Not reported
County:	NY047
Municipal:	Not reported
Previous EPAID:	Not reported
Generator Flag:	Not reported
Transporter Flag:	Not reported
TSDF Flag:	Not reported
Name Change:	Not reported
Date Change:	Not reported

Manifest Data:

EPA ID:	NYP004183083
Manifest Number:	000894684GBF
Date Shipped:	07/21/2009
TSDF EPA ID:	NJD991291105
Transporter EPA ID:	NJD003812047
Transporter 2 EPA ID:	Not reported
Transporter 3 EPA ID:	Not reported
Transporter 4 EPA ID:	Not reported
Transporter 5 EPA ID:	Not reported

CON EDISON - MANHOLE 59283 (Continued) **S120665712**

Transporter 6 EPA ID:	Not reported
Transporter 7 EPA ID:	Not reported
Transporter 8 EPA ID:	Not reported
Transporter 9 EPA ID:	Not reported
Transporter 10 EPA ID:	Not reported
Date Trans1 Transported Waste:	07/21/2009
Date Trans2 Transported Waste:	Not reported
Date Trans3 Transported Waste:	Not reported
Date Trans4 Transported Waste:	Not reported
Date Trans5 Transported Waste:	Not reported
Date Trans6 Transported Waste:	Not reported
Date Trans7 Transported Waste:	Not reported
Date Trans8 Transported Waste:	Not reported
Date Trans9 Transported Waste:	Not reported
Date Trans10 Transported Waste:	Not reported
Date TSDF Received Waste:	07/21/2009
TSDF EPA Facility Name:	Not reported
QTY Units:	Not reported
Transporter SEQ ID:	Not reported
Transporter-1 Date:	Not reported
Waste SEQ ID:	Not reported
Waste Type Code 2:	Not reported
Waste Type Code 3:	Not reported
Waste Type Code 4:	Not reported
Waste Type Code 5:	Not reported
Waste Type Code 6:	Not reported
Date Accepted:	Not reported
Manifest Discrepancy Type:	Not reported
Data Entry Number:	Not reported
Was Load Rejected:	N
Reason Load Was Rejected:	Not reported

Waste:

Manifest Year:	Not reported
Waste Code:	D008
Hand Code:	H111
Quantity:	600
Unit:	G

W193 **CONSOLIDATED EDISON** **NY MANIFEST** **S119073211**
ENE **177 HALSEY ST OPP** **N/A**
1/8-1/4 **BROOKLYN, NY 11216**
0.132 mi.
695 ft. **Site 2 of 7 in cluster W**

Relative: **Lower**

Actual: **48 ft.**

Manifest Facility Information:

EPA ID:	NYP004183083
Country:	USA
Name:	CONSOLIDATED EDISON
Address:	177 HALSEY ST OPP
Address 2:	Not reported
City,State,Zip:	BROOKLYN, NY 11216
Zip 4:	Not reported
Location Address 1:	OPP 177 HALSEY STREET
Location Address 2:	Not reported
Location City,State,Zip:	BROOKLYN, NY 11216

CONSOLIDATED EDISON (Continued) **S119073211**

Location Zip 4:	Not reported
Facility Status:	Not reported
Total Tanks:	Not reported
Code:	BP

Mailing:

Mailing Name:	CONSOLIDATED EDISON
Mailing Contact:	FRANKLYN MURRAY
Mailing Address 1:	4 IRVING PLACE RM 828
Mailing Address 2:	Not reported
Mailing City,State,Zip:	NEW YORK, NY 10003
Mailing Zip 4:	Not reported
Mailing Country:	USA
Mailing Phone:	2124602808

Manifest Data:

Document ID:	Not reported
Manifest Status:	Not reported
Trans1 State ID:	NJD003812047
Year:	2018
Trans2 State ID:	Not reported
Generator Ship Date:	07/21/2009
Trans1 Recv Date:	07/21/2009
Trans2 Recv Date:	Not reported
TSD Site Recv Date:	07/21/2009
Part A Recv Date:	Not reported
Part B Recv Date:	Not reported
Generator EPA ID:	NYP004183083
Trans1 EPA ID:	Not reported
Trans2 EPA ID:	Not reported
TSDF ID 1:	NJD991291105
TSDF ID 2:	Not reported
Manifest Tracking Number:	000894684GBF
Import Indicator:	N
Export Indicator:	N
Discr Quantity Indicator:	N
Discr Type Indicator:	N
Discr Residue Indicator:	N
Discr Partial Reject Indicator:	N
Discr Full Reject Indicator:	N
Manifest Ref Number:	Not reported
Alt Facility RCRA ID:	Not reported
Alt Facility Sign Date:	Not reported
MGMT Method Type Code:	H111
Waste Code a:	LEAD
Waste Code b:	Not reported
Waste Code c:	Not reported
Waste Code e:	Not reported
Waste Code f:	Not reported
Waste Code g:	Not reported
Waste Code 1:	Not reported
Waste Code 2:	Not reported
Waste Code 3:	Not reported
Waste Code 4:	Not reported
Waste Code 5:	Not reported
Waste Code 6:	Not reported
Quantity:	600

CONSOLIDATED EDISON (Continued) **S119073211**

Units:	Gallons (liquids only)
Number of Containers:	1
Container Type:	Cargo tanks (tank trucks)
Handling Method:	Treat
Specific Gravity:	1

W194 **CON EDISON - MANHOLE 59283** **RCRA-LQG** **1014396128**
ENE **OPP 177 HALSEY STREET** **NYP004183083**
1/8-1/4 **BROOKLYN, NY 11216**
0.132 mi.
695 ft. **Site 3 of 7 in cluster W**

Relative: **Lower**
Actual: **48 ft.**

RCRA Listings:

Date Form Received by Agency:	20100323
Handler Name:	Con Edison - Manhole 59283
Handler Address:	OPP 177 HALSEY STREET
Handler City,State,Zip:	BROOKLYN, NY 11216
EPA ID:	NYP004183083
Contact Name:	FRANKLYN MURRAY
Contact Address:	Not reported
Contact City,State,Zip:	Not reported
Contact Telephone:	212-460-2808
Contact Fax:	Not reported
Contact Email:	MURRAYFR@CONED.COM
Contact Title:	Not reported
EPA Region:	02
Land Type:	Private
Federal Waste Generator Description:	Large Quantity Generator
Non-Notifier:	Not reported
Biennial Report Cycle:	2009
Accessibility:	Not reported
Active Site Indicator:	Handler Activities
State District Owner:	Not reported
State District:	Not reported
Mailing Address:	4 IRVING PLACE
Mailing City,State,Zip:	NEW YORK, NY 10003
Owner Name:	Consolidated Edison Company Of Ny, Inc.
Owner Type:	Private
Operator Name:	Consolidated Edison Company Of Ny, Inc.
Operator Type:	Private
Short-Term Generator Activity:	No
Importer Activity:	No
Mixed Waste Generator:	No
Transporter Activity:	No
Transfer Facility Activity:	No
Recycler Activity with Storage:	No
Small Quantity On-Site Burner Exemption:	No
Smelting Melting and Refining Furnace Exemption:	No
Underground Injection Control:	No
Off-Site Waste Receipt:	No
Universal Waste Indicator:	No
Universal Waste Destination Facility:	No
Federal Universal Waste:	No
Active Site State-Reg Handler:	---
Federal Facility Indicator:	Not reported
Hazardous Secondary Material Indicator:	NN
Sub-Part K Indicator:	Not reported

CON EDISON - MANHOLE 59283 (Continued) **1014396128**

2018 GPRA Permit Baseline:	Not on the Baseline
2018 GPRA Renewals Baseline:	Not on the Baseline
202 GPRA Corrective Action Baseline:	No
Subject to Corrective Action Universe:	No
Non-TSDFs Where RCRA CA has Been Imposed Universe:	No
Corrective Action Priority Ranking:	No NCAPS ranking
Environmental Control Indicator:	No
Institutional Control Indicator:	No
Human Exposure Controls Indicator:	N/A
Groundwater Controls Indicator:	N/A
Significant Non-Complier Universe:	No
Unaddressed Significant Non-Complier Universe:	No
Addressed Significant Non-Complier Universe:	No
Significant Non-Complier With a Compliance Schedule Universe:	No
Financial Assurance Required:	Not reported
Handler Date of Last Change:	20150414
Recognized Trader-Importer:	No
Recognized Trader-Exporter:	No
Importer of Spent Lead Acid Batteries:	No
Exporter of Spent Lead Acid Batteries:	No
Recycler Activity Without Storage:	Not reported
Manifest Broker:	Not reported
Sub-Part P Indicator:	No

Biennial: List of Years
Year: 2009

Click Here for Biennial Reporting System Data:

Hazardous Waste Summary:
Waste Code: D008
Waste Description: Lead

Handler - Owner Operator:

Owner/Operator Indicator:	Operator
Owner/Operator Name:	CONSOLIDATED EDISON COMPANY OF NY, INC.
Legal Status:	Private
Date Became Current:	20090714
Date Ended Current:	Not reported
Owner/Operator Address:	4 IRVING PLACE
Owner/Operator City,State,Zip:	NEW YORK, NY 10003
Owner/Operator Telephone:	Not reported
Owner/Operator Telephone Ext:	Not reported
Owner/Operator Fax:	Not reported
Owner/Operator Email:	Not reported

Owner/Operator Indicator:	Owner
Owner/Operator Name:	CONSOLIDATED EDISON COMPANY OF NY, INC.
Legal Status:	Private
Date Became Current:	20090714
Date Ended Current:	Not reported
Owner/Operator Address:	4 IRVING PLACE
Owner/Operator City,State,Zip:	NEW YORK, NY 10003
Owner/Operator Telephone:	Not reported
Owner/Operator Telephone Ext:	Not reported
Owner/Operator Fax:	Not reported

CON EDISON - MANHOLE 59283 (Continued) **1014396128**

Owner/Operator Email: Not reported

Historic Generators:

Receive Date: 20100323
Handler Name: CON EDISON - MANHOLE 59283
Federal Waste Generator Description: Large Quantity Generator
State District Owner: Not reported
Large Quantity Handler of Universal Waste: No
Recognized Trader Importer: No
Recognized Trader Exporter: No
Spent Lead Acid Battery Importer: No
Spent Lead Acid Battery Exporter: No
Current Record: Yes
Non Storage Recycler Activity: Not reported
Electronic Manifest Broker: Not reported

Receive Date: 20090714
Handler Name: CON EDISON
Federal Waste Generator Description: Conditionally Exempt Small Quantity Generator
State District Owner: Ny
Large Quantity Handler of Universal Waste: No
Recognized Trader Importer: No
Recognized Trader Exporter: No
Spent Lead Acid Battery Importer: No
Spent Lead Acid Battery Exporter: No
Current Record: No
Non Storage Recycler Activity: Not reported
Electronic Manifest Broker: Not reported

List of NAICS Codes and Descriptions:

NAICS Code: 221122
NAICS Description: ELECTRIC POWER DISTRIBUTION

Facility Has Received Notices of Violations:

Violations: No Violations Found

Evaluation Action Summary:

Evaluations: No Evaluations Found

P195 **CON EDISON** **NY MANIFEST** **S118088354**
East **120 MACON ST** **N/A**
1/8-1/4 **BROOKLYN, NY 11216**
0.132 mi.
698 ft. **Site 9 of 12 in cluster P**

Relative: **Lower**
Actual: **49 ft.**

Manifest Facility Information:

EPA ID: NYP004759114
Country: USA
Name: CON EDISON
Address: 120 MACON ST
Address 2: Not reported
City,State,Zip: BROOKLYN, NY 11216
Zip 4: Not reported
Location Address 1: 120 MACON AVE
Location Address 2: SB 28630

CON EDISON (Continued) **S118088354**

Location City,State,Zip:	BROOKLYN, NY 11216
Location Zip 4:	Not reported
Facility Status:	Not reported
Total Tanks:	Not reported
Code:	BP

Mailing:

Mailing Name:	CON EDISON
Mailing Contact:	DENNIS HUACON
Mailing Address 1:	4 IRVING PL 15TH FL
Mailing Address 2:	Not reported
Mailing City,State,Zip:	NEW YORK, NY 10003
Mailing Zip 4:	Not reported
Mailing Country:	USA
Mailing Phone:	2124603770

Manifest Data:

Document ID:	Not reported
Manifest Status:	Not reported
Trans1 State ID:	NJD003812047
Year:	2018
Trans2 State ID:	NJD003812047
Generator Ship Date:	03/27/2015
Trans1 Recv Date:	03/27/2015
Trans2 Recv Date:	04/02/2015
TSD Site Recv Date:	04/02/2015
Part A Recv Date:	Not reported
Part B Recv Date:	Not reported
Generator EPA ID:	NYP004759114
Trans1 EPA ID:	Not reported
Trans2 EPA ID:	Not reported
TSDF ID 1:	NJD991291105
TSDF ID 2:	Not reported
Manifest Tracking Number:	002619056GBF
Import Indicator:	N
Export Indicator:	N
Discr Quantity Indicator:	N
Discr Type Indicator:	N
Discr Residue Indicator:	N
Discr Partial Reject Indicator:	N
Discr Full Reject Indicator:	N
Manifest Ref Number:	Not reported
Alt Facility RCRA ID:	Not reported
Alt Facility Sign Date:	Not reported
MGMT Method Type Code:	H110
Waste Code a:	LEAD
Waste Code b:	Not reported
Waste Code c:	Not reported
Waste Code e:	Not reported
Waste Code f:	Not reported
Waste Code g:	Not reported
Waste Code 1:	Not reported
Waste Code 2:	Not reported
Waste Code 3:	Not reported
Waste Code 4:	Not reported
Waste Code 5:	Not reported
Waste Code 6:	Not reported

CON EDISON (Continued) **S118088354**

Quantity:	500
Units:	Pounds
Number of Containers:	1
Container Type:	Cargo tanks (tank trucks)
Handling Method:	Treat
Specific Gravity:	1

P196 **CON EDISON** **NJ MANIFEST** **S120669700**
East **120 MACON ST** **N/A**
1/8-1/4 **BROOKLYN, NY 11216**
0.132 mi.
698 ft. **Site 10 of 12 in cluster P**

Relative: **Lower**
Actual: **49 ft.**

Facility Info:

EPA ID:	NYP004759114
Name:	CON EDISON
Address:	120 MACON ST
City,State,Zip:	BROOKLYN, NY 11216
County:	Not reported
Mailing Address:	IRVING PL, 15TH FL NE
Mailing City,State,Zip:	NEW YORK, NY 10003
Telephone:	Not reported
Emergency Telephone:	Not reported
Contact:	THOMAS TEELING
Comments:	Not reported
SIC Code:	Not reported
County:	NY047
Municipal:	Not reported
Previous EPAID:	Not reported
Generator Flag:	Not reported
Transporter Flag:	Not reported
TSDF Flag:	Not reported
Name Change:	Not reported
Date Change:	Not reported

Manifest Data:

EPA ID:	NYP004759114
Manifest Number:	002619056GBF
Date Shipped:	3/27/2015
TSDF EPA ID:	NJD991291105
Transporter EPA ID:	NJD003812047
Transporter 2 EPA ID:	Not reported
Transporter 3 EPA ID:	Not reported
Transporter 4 EPA ID:	Not reported
Transporter 5 EPA ID:	Not reported
Transporter 6 EPA ID:	Not reported
Transporter 7 EPA ID:	Not reported
Transporter 8 EPA ID:	Not reported
Transporter 9 EPA ID:	Not reported
Transporter 10 EPA ID:	Not reported
Date Trans1 Transported Waste:	Not reported
Date Trans2 Transported Waste:	Not reported
Date Trans3 Transported Waste:	Not reported
Date Trans4 Transported Waste:	Not reported
Date Trans5 Transported Waste:	Not reported
Date Trans6 Transported Waste:	Not reported
Date Trans7 Transported Waste:	Not reported

CON EDISON (Continued) **S120669700**

Date Trans8 Transported Waste:	Not reported
Date Trans9 Transported Waste:	Not reported
Date Trans10 Transported Waste:	Not reported
Date TSDF Received Waste:	Not reported
TSDF EPA Facility Name:	Not reported
QTY Units:	Not reported
Transporter SEQ ID:	Not reported
Transporter-1 Date:	Not reported
Waste SEQ ID:	Not reported
Waste Type Code 2:	Not reported
Waste Type Code 3:	Not reported
Waste Type Code 4:	Not reported
Waste Type Code 5:	Not reported
Waste Type Code 6:	Not reported
Date Accepted:	Not reported
Manifest Discrepancy Type:	Not reported
Data Entry Number:	Not reported
Was Load Rejected:	Not reported
Reason Load Was Rejected:	Not reported

P197 **CON EDISON** **RCRA NonGen / NLR** **1018280991**
East **120 MACON ST** **FINDS** **NYP004759114**
1/8-1/4 **BROOKLYN, NY 11216** **ECHO**
0.132 mi.
698 ft. **Site 11 of 12 in cluster P**

Relative: **Lower**
Actual: **49 ft.**

RCRA Listings:

Date Form Received by Agency:	20150327
Handler Name:	Con Edison
Handler Address:	MACON ST
Handler City,State,Zip:	BROOKLYN, NY 11216
EPA ID:	NYP004759114
Contact Name:	THOMAS TEELING
Contact Address:	Not reported
Contact City,State,Zip:	Not reported
Contact Telephone:	212-460-3770
Contact Fax:	Not reported
Contact Email:	Not reported
Contact Title:	Not reported
EPA Region:	02
Land Type:	Private
Federal Waste Generator Description:	Not a generator, verified
Non-Notifier:	Not reported
Biennial Report Cycle:	Not reported
Accessibility:	Not reported
Active Site Indicator:	Not reported
State District Owner:	Ny
State District:	NYSDEC R2
Mailing Address:	IRVING PL, 15TH FL NE
Mailing City,State,Zip:	NEW YORK, NY 10003
Owner Name:	Not reported
Owner Type:	Not reported
Operator Name:	Not reported
Operator Type:	Not reported
Short-Term Generator Activity:	No
Importer Activity:	No
Mixed Waste Generator:	No

CON EDISON (Continued) **1018280991**

Transporter Activity:	No
Transfer Facility Activity:	No
Recycler Activity with Storage:	No
Small Quantity On-Site Burner Exemption:	No
Smelting Melting and Refining Furnace Exemption:	No
Underground Injection Control:	No
Off-Site Waste Receipt:	No
Universal Waste Indicator:	No
Universal Waste Destination Facility:	No
Federal Universal Waste:	No
Active Site State-Reg Handler:	---
Federal Facility Indicator:	Not reported
Hazardous Secondary Material Indicator:	NN
Sub-Part K Indicator:	Not reported
2018 GPRA Permit Baseline:	Not on the Baseline
2018 GPRA Renewals Baseline:	Not on the Baseline
202 GPRA Corrective Action Baseline:	No
Subject to Corrective Action Universe:	No
Non-TSDFs Where RCRA CA has Been Imposed Universe:	No
Corrective Action Priority Ranking:	No NCAPS ranking
Environmental Control Indicator:	No
Institutional Control Indicator:	No
Human Exposure Controls Indicator:	N/A
Groundwater Controls Indicator:	N/A
Significant Non-Complier Universe:	No
Unaddressed Significant Non-Complier Universe:	No
Addressed Significant Non-Complier Universe:	No
Significant Non-Complier With a Compliance Schedule Universe:	No
Financial Assurance Required:	Not reported
Handler Date of Last Change:	20160502
Recognized Trader-Importer:	No
Recognized Trader-Exporter:	No
Importer of Spent Lead Acid Batteries:	No
Exporter of Spent Lead Acid Batteries:	No
Recycler Activity Without Storage:	Not reported
Manifest Broker:	Not reported
Sub-Part P Indicator:	No

Historic Generators:

Receive Date:	20150327
Handler Name: CON EDISON	
Federal Waste Generator Description:	Large Quantity Generator
State District Owner:	Ny
Large Quantity Handler of Universal Waste:	No
Recognized Trader Importer:	No
Recognized Trader Exporter:	No
Spent Lead Acid Battery Importer:	No
Spent Lead Acid Battery Exporter:	No
Current Record:	No
Non Storage Recycler Activity:	Not reported
Electronic Manifest Broker:	Not reported

Receive Date:	20150327
Handler Name: CON EDISON	
Federal Waste Generator Description:	Not a generator, verified
State District Owner:	Ny

CON EDISON (Continued) **1018280991**

Large Quantity Handler of Universal Waste:	No
Recognized Trader Importer:	No
Recognized Trader Exporter:	No
Spent Lead Acid Battery Importer:	No
Spent Lead Acid Battery Exporter:	No
Current Record:	Yes
Non Storage Recycler Activity:	Not reported
Electronic Manifest Broker:	Not reported

List of NAICS Codes and Descriptions:
NAICS Codes: No NAICS Codes Found

Facility Has Received Notices of Violations:
Violations: No Violations Found

Evaluation Action Summary:
Evaluations: No Evaluations Found

FINDS:
Registry ID: 110067685044

Click Here for FRS Facility Detail Report:

Environmental Interest/Information System:
The Resource Conservation and Recovery Act Information System (RCRAInfo) is EPA's comprehensive information system in support of the Resource Conservation and Recovery Act (RCRA) of 1976 and the Hazardous and Solid Waste Amendments (HSWA) of 1984. It tracks many types of information about generators, transporters, treaters, storers, and disposers of hazardous waste.

Click this hyperlink while viewing on your computer to access additional FINDS: detail in the EDR Site Report.

ECHO:

Envid:	1018280991
Registry ID:	110067685044
DFR URL:	http://echo.epa.gov/detailed-facility-report?fid=110067685044
Name:	CON EDISON
Address:	120 MACON ST
City,State,Zip:	BROOKLYN, NY 11216

R198 **SHEFFIELD BUILDING** **NY AST** **A100296013**
ESE **1368 FULTON STREET** **N/A**
1/8-1/4 **BROOKLYN, NY 11216**
0.134 mi.
709 ft. **Site 4 of 4 in cluster R**

Relative: **Higher**
Actual: **56 ft.**

AST:

Name:	SHEFFIELD BUILDING
Address:	1368 FULTON STREET
City,State,Zip:	BROOKLYN, NY 11216
Region:	STATE
DEC Region:	2
Site Status:	Active
Facility Id:	2-608489

SHEFFIELD BUILDING (Continued) **A100296013**

Program Type: PBS
UTM X: 589080.76901
UTM Y: 4503777.47958
Expiration Date: 03/05/2023
Site Type: Other

Affiliation Records:

Site Id: 30341
Affiliation Type: Emergency Contact
Company Name: BEDFORD STUYVESANT RESTORATION CORP.
Contact Type: Not reported
Contact Name: SECURITY
Address1: Not reported
Address2: Not reported
City: Not reported
State: NN
Zip Code: Not reported
Country Code: 001
Phone: (718) 636-6961
EMail: Not reported
Fax Number: Not reported
Modified By: TRANSLAT
Date Last Modified: 2004-03-04

Site Id: 30341
Affiliation Type: Facility Owner
Company Name: BEDFORD STUYVESANT RESTORATION CORP.
Contact Type: V.P. OF ASSET MANAGEMENT
Contact Name: DYRNEST SINCKLER
Address1: 1368 FULTON STREET
Address2: Not reported
City: BROOKLYN
State: NY
Zip Code: 11216
Country Code: 001
Phone: (718) 636-6917
EMail: Not reported
Fax Number: Not reported
Modified By: MRBARROW
Date Last Modified: 2018-06-04

Site Id: 30341
Affiliation Type: Mail Contact
Company Name: RDC COMMERCIAL CENTER
Contact Type: Not reported
Contact Name: MARK STEERS
Address1: 1368 FULTON STREET
Address2: Not reported
City: BROOKLYN
State: NY
Zip Code: 11216
Country Code: 001
Phone: (718) 604-7617
EMail: Not reported
Fax Number: Not reported
Modified By: TRANSLAT
Date Last Modified: 2004-03-04

SHEFFIELD BUILDING (Continued) **A100296013**

Site Id:	30341
Affiliation Type:	Facility Operator
Company Name:	SHEFFIELD BUILDING
Contact Type:	Not reported
Contact Name:	MARK STEERS
Address1:	Not reported
Address2:	Not reported
City:	Not reported
State:	NN
Zip Code:	Not reported
Country Code:	001
Phone:	(718) 636-6917
EMail:	Not reported
Fax Number:	Not reported
Modified By:	TRANSLAT
Date Last Modified:	2004-03-04

Tank Info:

Tank Number:	001
Tank Id:	65242
Material Code:	0001
Common Name of Substance:	#2 Fuel Oil (On-Site Consumption)

Equipment Records:

	I05 - Overfill - Vent Whistle
	J02 - Dispenser - Suction Dispenser
	C01 - Pipe Location - Aboveground
	H00 - Tank Leak Detection - None
	L09 - Piping Leak Detection - Exempt Suction Piping
	G99 - Tank Secondary Containment - Other
	A00 - Tank Internal Protection - None
	D01 - Pipe Type - Steel/Carbon Steel/Iron
	F00 - Pipe External Protection - None
	B00 - Tank External Protection - None
Tank Location:	Aboveground - on saddles, legs, racks, etc.... Tank bottom is elevated above grade or tank pad, allowing visual inspection.
Tank Type:	Steel/Carbon Steel/Iron
Tank Status:	In Service
Pipe Model:	Not reported
Install Date:	Not reported
Capacity Gallons:	10000
Tightness Test Method:	NN
Date Test:	Not reported
Next Test Date:	Not reported
Date Tank Closed:	Not reported
Register:	True
Modified By:	MJGRIFFI
Last Modified:	05/09/2022
Material Name:	#2 fuel oil (on-site consumption)

Tank Number:	002
Tank Id:	65243
Material Code:	0001
Common Name of Substance:	#2 Fuel Oil (On-Site Consumption)

SHEFFIELD BUILDING (Continued) **A100296013**

Equipment Records:

I05 - Overfill - Vent Whistle
J02 - Dispenser - Suction Dispenser
C01 - Pipe Location - Aboveground
L09 - Piping Leak Detection - Exempt Suction Piping
H00 - Tank Leak Detection - None
D01 - Pipe Type - Steel/Carbon Steel/Iron
G99 - Tank Secondary Containment - Other
A00 - Tank Internal Protection - None
F00 - Pipe External Protection - None
B00 - Tank External Protection - None

Tank Location:	Aboveground - on saddles, legs, racks, etc.... Tank bottom is elevated above grade or tank pad, allowing visual inspection.
Tank Type:	Steel/Carbon Steel/Iron
Tank Status:	In Service
Pipe Model:	Not reported
Install Date:	Not reported
Capacity Gallons:	10000
Tightness Test Method:	NN
Date Test:	Not reported
Next Test Date:	Not reported
Date Tank Closed:	Not reported
Register:	True
Modified By:	MJGRIFFI
Last Modified:	05/09/2022
Material Name:	#2 fuel oil (on-site consumption)

W199 **CON EDISON** **NJ MANIFEST** **S120673246**
ENE **238 HANCOCK ST** **N/A**
1/8-1/4 **BROOKLYN, NY 11216**
0.138 mi.
727 ft. **Site 4 of 7 in cluster W**

Relative: **Lower**
Actual: **48 ft.**

Facility Info:

EPA ID:	NYP004799649
Name:	CON EDISON
Address:	238 HANCOCK ST
City,State,Zip:	BROOKLYN, NY 11216
County:	Not reported
Mailing Address:	IRVING PL 15TH FL NE
Mailing City,State,Zip:	NEW YORK, NY 10003
Telephone:	Not reported
Emergency Telephone:	Not reported
Contact:	THOMAS TEELING
Comments:	Not reported
SIC Code:	Not reported
County:	NY047
Municipal:	Not reported
Previous EPAID:	Not reported
Generator Flag:	Not reported
Transporter Flag:	Not reported
TSDF Flag:	Not reported
Name Change:	Not reported
Date Change:	Not reported

Manifest Data:

EPA ID:	NYP004799649
Manifest Number:	002619971GBF

CON EDISON (Continued) **S120673246**

Date Shipped:	6/26/2015
TSDF EPA ID:	NJD991291105
Transporter EPA ID:	NJD003812047
Transporter 2 EPA ID:	Not reported
Transporter 3 EPA ID:	Not reported
Transporter 4 EPA ID:	Not reported
Transporter 5 EPA ID:	Not reported
Transporter 6 EPA ID:	Not reported
Transporter 7 EPA ID:	Not reported
Transporter 8 EPA ID:	Not reported
Transporter 9 EPA ID:	Not reported
Transporter 10 EPA ID:	Not reported
Date Trans1 Transported Waste:	Not reported
Date Trans2 Transported Waste:	Not reported
Date Trans3 Transported Waste:	Not reported
Date Trans4 Transported Waste:	Not reported
Date Trans5 Transported Waste:	Not reported
Date Trans6 Transported Waste:	Not reported
Date Trans7 Transported Waste:	Not reported
Date Trans8 Transported Waste:	Not reported
Date Trans9 Transported Waste:	Not reported
Date Trans10 Transported Waste:	Not reported
Date TSDF Received Waste:	Not reported
TSDF EPA Facility Name:	Not reported
QTY Units:	Not reported
Transporter SEQ ID:	Not reported
Transporter-1 Date:	Not reported
Waste SEQ ID:	Not reported
Waste Type Code 2:	Not reported
Waste Type Code 3:	Not reported
Waste Type Code 4:	Not reported
Waste Type Code 5:	Not reported
Waste Type Code 6:	Not reported
Date Accepted:	Not reported
Manifest Discrepancy Type:	Not reported
Data Entry Number:	Not reported
Was Load Rejected:	Not reported
Reason Load Was Rejected:	Not reported

EPA ID:	NYP004799649
Manifest Number:	003007897GBF
Date Shipped:	3/4/2016
TSDF EPA ID:	NJD002200046
Transporter EPA ID:	NJD003812047
Transporter 2 EPA ID:	Not reported
Transporter 3 EPA ID:	Not reported
Transporter 4 EPA ID:	Not reported
Transporter 5 EPA ID:	Not reported
Transporter 6 EPA ID:	Not reported
Transporter 7 EPA ID:	Not reported
Transporter 8 EPA ID:	Not reported
Transporter 9 EPA ID:	Not reported
Transporter 10 EPA ID:	Not reported
Date Trans1 Transported Waste:	Not reported
Date Trans2 Transported Waste:	Not reported
Date Trans3 Transported Waste:	Not reported
Date Trans4 Transported Waste:	Not reported

CON EDISON (Continued) **S120673246**

Date Trans5 Transported Waste:	Not reported
Date Trans6 Transported Waste:	Not reported
Date Trans7 Transported Waste:	Not reported
Date Trans8 Transported Waste:	Not reported
Date Trans9 Transported Waste:	Not reported
Date Trans10 Transported Waste:	Not reported
Date TSDF Received Waste:	Not reported
TSDF EPA Facility Name:	Not reported
QTY Units:	Not reported
Transporter SEQ ID:	Not reported
Transporter-1 Date:	Not reported
Waste SEQ ID:	Not reported
Waste Type Code 2:	Not reported
Waste Type Code 3:	Not reported
Waste Type Code 4:	Not reported
Waste Type Code 5:	Not reported
Waste Type Code 6:	Not reported
Date Accepted:	Not reported
Manifest Discrepancy Type:	Not reported
Data Entry Number:	Not reported
Was Load Rejected:	Not reported
Reason Load Was Rejected:	Not reported

W200 **CON EDISON** **NY MANIFEST** **S118257265**
ENE **238 HANCOCK ST** **N/A**
1/8-1/4 **BROOKLYN, NY 11216**
0.138 mi.
727 ft. **Site 5 of 7 in cluster W**

Relative: **Lower**
Actual: **48 ft.**

Manifest Facility Information:

EPA ID:	NYP004799649
Country:	USA
Name:	CON EDISON
Address:	238 HANCOCK ST
Address 2:	Not reported
City,State,Zip:	BROOKLYN, NY 11216
Zip 4:	Not reported
Location Address 1:	238 HANCOCK ST
Location Address 2:	SB 20589
Location City,State,Zip:	BROOKLYN, NY 11216
Location Zip 4:	Not reported
Facility Status:	Not reported
Total Tanks:	Not reported
Code:	BP

Mailing:

Mailing Name:	CON EDISON
Mailing Contact:	DENNIS HUACON
Mailing Address 1:	4 IRVING PL 15TH FL
Mailing Address 2:	Not reported
Mailing City,State,Zip:	NEW YORK, NY 10003
Mailing Zip 4:	Not reported
Mailing Country:	USA
Mailing Phone:	2124603770

Manifest Data:

Document ID:	Not reported

CON EDISON (Continued) **S118257265**

Manifest Status:	Not reported
Trans1 State ID:	NJD003812047
Year:	2018
Trans2 State ID:	Not reported
Generator Ship Date:	06/26/2015
Trans1 Recv Date:	06/26/2015
Trans2 Recv Date:	Not reported
TSD Site Recv Date:	06/29/2015
Part A Recv Date:	Not reported
Part B Recv Date:	Not reported
Generator EPA ID:	NYP004799649
Trans1 EPA ID:	Not reported
Trans2 EPA ID:	Not reported
TSDF ID 1:	NJD991291105
TSDF ID 2:	Not reported
Manifest Tracking Number:	002619971GBF
Import Indicator:	N
Export Indicator:	N
Discr Quantity Indicator:	N
Discr Type Indicator:	N
Discr Residue Indicator:	N
Discr Partial Reject Indicator:	N
Discr Full Reject Indicator:	N
Manifest Ref Number:	Not reported
Alt Facility RCRA ID:	Not reported
Alt Facility Sign Date:	Not reported
MGMT Method Type Code:	H110
Waste Code a:	LEAD
Waste Code b:	Not reported
Waste Code c:	Not reported
Waste Code e:	Not reported
Waste Code f:	Not reported
Waste Code g:	Not reported
Waste Code 1:	Not reported
Waste Code 2:	Not reported
Waste Code 3:	Not reported
Waste Code 4:	Not reported
Waste Code 5:	Not reported
Waste Code 6:	Not reported
Quantity:	50
Units:	Gallons (liquids only)
Number of Containers:	1
Container Type:	Cargo tanks (tank trucks)
Handling Method:	Treat
Specific Gravity:	1

W201 **CON EDISON** **RCRA NonGen / NLR** **1019904572**
ENE **238 HANCOCK ST** **NYP004799649**
1/8-1/4 **BROOKLYN, NY 11216**
0.138 mi.
727 ft. **Site 6 of 7 in cluster W**

Relative: **Lower**
Actual: **48 ft.**

RCRA Listings:

Date Form Received by Agency:	20150626
Handler Name:	Con Edison
Handler Address:	HANCOCK ST
Handler City,State,Zip:	BROOKLYN, NY 11216

CON EDISON (Continued) **1019904572**

EPA ID:	NYP004799649
Contact Name:	THOMAS TEELING
Contact Address:	Not reported
Contact City,State,Zip:	Not reported
Contact Telephone:	212-460-3770
Contact Fax:	Not reported
Contact Email:	Not reported
Contact Title:	Not reported
EPA Region:	02
Land Type:	Private
Federal Waste Generator Description:	Not a generator, verified
Non-Notifier:	Not reported
Biennial Report Cycle:	Not reported
Accessibility:	Not reported
Active Site Indicator:	Not reported
State District Owner:	Ny
State District:	NYSDEC R2
Mailing Address:	IRVING PL 15TH FL NE
Mailing City,State,Zip:	NEW YORK, NY 10003
Owner Name:	Not reported
Owner Type:	Not reported
Operator Name:	Not reported
Operator Type:	Not reported
Short-Term Generator Activity:	No
Importer Activity:	No
Mixed Waste Generator:	No
Transporter Activity:	No
Transfer Facility Activity:	No
Recycler Activity with Storage:	No
Small Quantity On-Site Burner Exemption:	No
Smelting Melting and Refining Furnace Exemption:	No
Underground Injection Control:	No
Off-Site Waste Receipt:	No
Universal Waste Indicator:	No
Universal Waste Destination Facility:	No
Federal Universal Waste:	No
Active Site State-Reg Handler:	---
Federal Facility Indicator:	Not reported
Hazardous Secondary Material Indicator:	NN
Sub-Part K Indicator:	Not reported
2018 GPRA Permit Baseline:	Not on the Baseline
2018 GPRA Renewals Baseline:	Not on the Baseline
202 GPRA Corrective Action Baseline:	No
Subject to Corrective Action Universe:	No
Non-TSDFs Where RCRA CA has Been Imposed Universe:	No
Corrective Action Priority Ranking:	No NCAPS ranking
Environmental Control Indicator:	No
Institutional Control Indicator:	No
Human Exposure Controls Indicator:	N/A
Groundwater Controls Indicator:	N/A
Significant Non-Complier Universe:	No
Unaddressed Significant Non-Complier Universe:	No
Addressed Significant Non-Complier Universe:	No
Significant Non-Complier With a Compliance Schedule Universe:	No
Financial Assurance Required:	Not reported
Handler Date of Last Change:	20160909
Recognized Trader-Importer:	No

CON EDISON (Continued) **1019904572**

Recognized Trader-Exporter: No
Importer of Spent Lead Acid Batteries: No
Exporter of Spent Lead Acid Batteries: No
Recycler Activity Without Storage: Not reported
Manifest Broker: Not reported
Sub-Part P Indicator: No

Historic Generators:
Receive Date: 20150626
Handler Name: CON EDISON
Federal Waste Generator Description: Small Quantity Generator
State District Owner: Ny
Large Quantity Handler of Universal Waste: No
Recognized Trader Importer: No
Recognized Trader Exporter: No
Spent Lead Acid Battery Importer: No
Spent Lead Acid Battery Exporter: No
Current Record: No
Non Storage Recycler Activity: Not reported
Electronic Manifest Broker: Not reported

Receive Date: 20150626
Handler Name: CON EDISON
Federal Waste Generator Description: Not a generator, verified
State District Owner: Ny
Large Quantity Handler of Universal Waste: No
Recognized Trader Importer: No
Recognized Trader Exporter: No
Spent Lead Acid Battery Importer: No
Spent Lead Acid Battery Exporter: No
Current Record: Yes
Non Storage Recycler Activity: Not reported
Electronic Manifest Broker: Not reported

List of NAICS Codes and Descriptions:
NAICS Codes: No NAICS Codes Found

Facility Has Received Notices of Violations:
Violations: No Violations Found

Evaluation Action Summary:
Evaluations: No Evaluations Found

T202 **CON EDISON** **NY MANIFEST** **S117313434**
NNE **251 JEFFERSON AVE** **N/A**
1/8-1/4 **BROOKLYN, NY 11221**
0.139 mi.
735 ft. **Site 3 of 8 in cluster T**

Relative: **Lower**
Actual: **50 ft.**

Manifest Facility Information:
EPA ID: NYP004592739
Country: USA
Name: CON EDISON
Address: 251 JEFFERSON AVE

CON EDISON (Continued) **S117313434**

Address 2:	SB 8663
City,State,Zip:	BROOKLYN, NY 11221
Zip 4:	Not reported
Location Address 1:	251 JEFFERSON AVE
Location Address 2:	SB 8663
Location City,State,Zip:	BROOKLYN, NY 11221
Location Zip 4:	Not reported
Facility Status:	Not reported
Total Tanks:	Not reported
Code:	BP

Mailing:

Mailing Name:	CON EDISON
Mailing Contact:	TOM TEELING
Mailing Address 1:	4 IRVING PLACE 15TH FLOOR
Mailing Address 2:	Not reported
Mailing City,State,Zip:	NEW YORK, NY 10003
Mailing Zip 4:	Not reported
Mailing Country:	USA
Mailing Phone:	Not reported

Manifest Data:

Document ID:	Not reported
Manifest Status:	Not reported
Trans1 State ID:	NJ0000027193
Year:	2018
Trans2 State ID:	Not reported
Generator Ship Date:	07/10/2014
Trans1 Recv Date:	07/10/2014
Trans2 Recv Date:	Not reported
TSD Site Recv Date:	07/11/2014
Part A Recv Date:	Not reported
Part B Recv Date:	Not reported
Generator EPA ID:	NYP004592739
Trans1 EPA ID:	Not reported
Trans2 EPA ID:	Not reported
TSDF ID 1:	NJD002200046
TSDF ID 2:	Not reported
Manifest Tracking Number:	012774248JJK
Import Indicator:	N
Export Indicator:	N
Discr Quantity Indicator:	N
Discr Type Indicator:	N
Discr Residue Indicator:	N
Discr Partial Reject Indicator:	N
Discr Full Reject Indicator:	N
Manifest Ref Number:	Not reported
Alt Facility RCRA ID:	Not reported
Alt Facility Sign Date:	Not reported
MGMT Method Type Code:	H110
Waste Code a:	LEAD
Waste Code b:	Not reported
Waste Code c:	Not reported
Waste Code e:	Not reported
Waste Code f:	Not reported
Waste Code g:	Not reported
Waste Code 1:	Not reported

CON EDISON (Continued) **S117313434**

Waste Code 2:	Not reported
Waste Code 3:	Not reported
Waste Code 4:	Not reported
Waste Code 5:	Not reported
Waste Code 6:	Not reported
Quantity:	100
Units:	Gallons (liquids only)
Number of Containers:	1
Container Type:	Cargo tanks (tank trucks)
Handling Method:	Treat
Specific Gravity:	1

U203 **CON EDISON SERVICE BOX: 21363** **RCRA NonGen / NLR** **1016677515**
NW **151 JEFFERSON AVE** **FINDS** **NYP004311528**
1/8-1/4 **BROOKLYN, NY 11216** **ECHO**
0.141 mi. **NY MANIFEST**
743 ft. **Site 2 of 2 in cluster U**

Relative: **Higher**

Actual: **52 ft.**

RCRA Listings:

Date Form Received by Agency:	20130613
Handler Name:	Con Edison Service Box: 21363
Handler Address:	JEFFERSON AVE
Handler City,State,Zip:	BROOKLYN, NY 11216
EPA ID:	NYP004311528
Contact Name:	ANTHONY SIGNORE
Contact Address:	Not reported
Contact City,State,Zip:	Not reported
Contact Telephone:	718-666-4714
Contact Fax:	Not reported
Contact Email:	Not reported
Contact Title:	GENERAL UTILITY WORKER L1-2
EPA Region:	02
Land Type:	Private
Federal Waste Generator Description:	Not a generator, verified
Non-Notifier:	Not reported
Biennial Report Cycle:	Not reported
Accessibility:	Not reported
Active Site Indicator:	Not reported
State District Owner:	Ny
State District:	NYSDEC R2
Mailing Address:	VING PL, RM 828
Mailing City,State,Zip:	NEW YORK, NY 10003
Owner Name:	Not reported
Owner Type:	Not reported
Operator Name:	Not reported
Operator Type:	Not reported
Short-Term Generator Activity:	No
Importer Activity:	No
Mixed Waste Generator:	No
Transporter Activity:	No
Transfer Facility Activity:	No
Recycler Activity with Storage:	No
Small Quantity On-Site Burner Exemption:	No
Smelting Melting and Refining Furnace Exemption:	No
Underground Injection Control:	No
Off-Site Waste Receipt:	No
Universal Waste Indicator:	No

CON EDISON SERVICE BOX: 21363 (Continued) **1016677515**

Universal Waste Destination Facility:	No
Federal Universal Waste:	No
Active Site State-Reg Handler:	---
Federal Facility Indicator:	Not reported
Hazardous Secondary Material Indicator:	NN
Sub-Part K Indicator:	Not reported
2018 GPRA Permit Baseline:	Not on the Baseline
2018 GPRA Renewals Baseline:	Not on the Baseline
202 GPRA Corrective Action Baseline:	No
Subject to Corrective Action Universe:	No
Non-TSDFs Where RCRA CA has Been Imposed Universe:	No
Corrective Action Priority Ranking:	No NCAPS ranking
Environmental Control Indicator:	No
Institutional Control Indicator:	No
Human Exposure Controls Indicator:	N/A
Groundwater Controls Indicator:	N/A
Significant Non-Complier Universe:	No
Unaddressed Significant Non-Complier Universe:	No
Addressed Significant Non-Complier Universe:	No
Significant Non-Complier With a Compliance Schedule Universe:	No
Financial Assurance Required:	Not reported
Handler Date of Last Change:	20140402
Recognized Trader-Importer:	No
Recognized Trader-Exporter:	No
Importer of Spent Lead Acid Batteries:	No
Exporter of Spent Lead Acid Batteries:	No
Recycler Activity Without Storage:	Not reported
Manifest Broker:	Not reported
Sub-Part P Indicator:	No

Historic Generators:

Receive Date:	20130513
Handler Name: CON EDISON SERVICE BOX:	21363
Federal Waste Generator Description:	Conditionally Exempt Small Quantity Generator
State District Owner:	Ny
Large Quantity Handler of Universal Waste:	No
Recognized Trader Importer:	No
Recognized Trader Exporter:	No
Spent Lead Acid Battery Importer:	No
Spent Lead Acid Battery Exporter:	No
Current Record:	No
Non Storage Recycler Activity:	Not reported
Electronic Manifest Broker:	Not reported

Receive Date:	20130613
Handler Name: CON EDISON SERVICE BOX:	21363
Federal Waste Generator Description:	Not a generator, verified
State District Owner:	Ny
Large Quantity Handler of Universal Waste:	No
Recognized Trader Importer:	No
Recognized Trader Exporter:	No
Spent Lead Acid Battery Importer:	No
Spent Lead Acid Battery Exporter:	No
Current Record:	Yes
Non Storage Recycler Activity:	Not reported
Electronic Manifest Broker:	Not reported

CON EDISON SERVICE BOX: 21363 (Continued) **1016677515**

List of NAICS Codes and Descriptions:
NAICS Codes: No NAICS Codes Found

Facility Has Received Notices of Violations:
Violations: No Violations Found

Evaluation Action Summary:
Evaluations: No Evaluations Found

FINDS:
Registry ID: 110058875720

Click Here for FRS Facility Detail Report:

Environmental Interest/Information System:
The Resource Conservation and Recovery Act Information System (RCRAInfo) is EPA's comprehensive information system in support of the Resource Conservation and Recovery Act (RCRA) of 1976 and the Hazardous and Solid Waste Amendments (HSWA) of 1984. It tracks many types of information about generators, transporters, treaters, storers, and disposers of hazardous waste.

Click this hyperlink while viewing on your computer to access additional FINDS: detail in the EDR Site Report.

ECHO:

Envid:	1016677515
Registry ID:	110058875720
DFR URL:	http://echo.epa.gov/detailed-facility-report?fid=110058875720
Name:	CON EDISON SERVICE BOX: 21363
Address:	151 JEFFERSON AVE
City,State,Zip:	BROOKLYN, NY 11216

Manifest Facility Information:

EPA ID:	NYP004311528
Country:	USA
Name:	CON EDISON
Address:	151 JEFFERSON AVE
Address 2:	Not reported
City,State,Zip:	BROOKLYN, NY 11216
Zip 4:	Not reported
Location Address 1:	FO 151 JEFFERSON AVE AND BEDFORD AVE
Location Address 2:	Not reported
Location City,State,Zip:	BROOKLYN, NY 11216
Location Zip 4:	Not reported
Facility Status:	Not reported
Total Tanks:	Not reported
Code:	BP

Mailing:

Mailing Name:	CON EDISON
Mailing Contact:	CON EDISON
Mailing Address 1:	4 IRVING PLACE 15TH FLOOR
Mailing Address 2:	Not reported
Mailing City,State,Zip:	NEW YORK, NY 10003

CON EDISON SERVICE BOX: 21363 (Continued) **1016677515**

Mailing Zip 4:	Not reported
Mailing Country:	USA
Mailing Phone:	2124603770

Manifest Data:

Document ID:	Not reported
Manifest Status:	Not reported
Trans1 State ID:	NJD003812047
Year:	2018
Trans2 State ID:	Not reported
Generator Ship Date:	05/13/2013
Trans1 Recv Date:	05/13/2013
Trans2 Recv Date:	Not reported
TSD Site Recv Date:	05/14/2013
Part A Recv Date:	Not reported
Part B Recv Date:	Not reported
Generator EPA ID:	NYP004311528
Trans1 EPA ID:	Not reported
Trans2 EPA ID:	Not reported
TSDF ID 1:	NJD991291105
TSDF ID 2:	Not reported
Manifest Tracking Number:	002017494GBF
Import Indicator:	N
Export Indicator:	N
Discr Quantity Indicator:	N
Discr Type Indicator:	N
Discr Residue Indicator:	N
Discr Partial Reject Indicator:	N
Discr Full Reject Indicator:	N
Manifest Ref Number:	Not reported
Alt Facility RCRA ID:	Not reported
Alt Facility Sign Date:	Not reported
MGMT Method Type Code:	H141
Waste Code a:	LEAD
Waste Code b:	Not reported
Waste Code c:	Not reported
Waste Code e:	Not reported
Waste Code f:	Not reported
Waste Code g:	Not reported
Waste Code 1:	Not reported
Waste Code 2:	Not reported
Waste Code 3:	Not reported
Waste Code 4:	Not reported
Waste Code 5:	Not reported
Waste Code 6:	Not reported
Quantity:	50
Units:	Gallons (liquids only)
Number of Containers:	1
Container Type:	Cargo tanks (tank trucks)
Handling Method:	Treat
Specific Gravity:	1

X204 **CON EDISON SERVICE BOX: 20560** **RCRA NonGen / NLR** **1016454150**
WNW **89 HANCOCK ST** **FINDS** **NYP004312369**
1/8-1/4 **BROOKLYN, NY 11216** **ECHO**
0.143 mi. **NY MANIFEST**
753 ft. **Site 1 of 9 in cluster X**

Relative: **Higher**
Actual: **58 ft.**

RCRA Listings:

Date Form Received by Agency:	20130614
Handler Name:	Con Edison Service Box: 20560
Handler Address:	HANCOCK ST
Handler City,State,Zip:	BROOKLYN, NY 11216
EPA ID:	NYP004312369
Contact Name:	THOMAS TEELING
Contact Address:	Not reported
Contact City,State,Zip:	Not reported
Contact Telephone:	212-460-3770
Contact Fax:	Not reported
Contact Email:	Not reported
Contact Title:	SENIOR SCIENTIST
EPA Region:	02
Land Type:	Private
Federal Waste Generator Description:	Not a generator, verified
Non-Notifier:	Not reported
Biennial Report Cycle:	Not reported
Accessibility:	Not reported
Active Site Indicator:	Not reported
State District Owner:	Ny
State District:	NYSDEC R2
Mailing Address:	VING PL, 15TH FL NE
Mailing City,State,Zip:	NEW YORK, NY 10003
Owner Name:	Not reported
Owner Type:	Not reported
Operator Name:	Not reported
Operator Type:	Not reported
Short-Term Generator Activity:	No
Importer Activity:	No
Mixed Waste Generator:	No
Transporter Activity:	No
Transfer Facility Activity:	No
Recycler Activity with Storage:	No
Small Quantity On-Site Burner Exemption:	No
Smelting Melting and Refining Furnace Exemption:	No
Underground Injection Control:	No
Off-Site Waste Receipt:	No
Universal Waste Indicator:	No
Universal Waste Destination Facility:	No
Federal Universal Waste:	No
Active Site State-Reg Handler:	---
Federal Facility Indicator:	Not reported
Hazardous Secondary Material Indicator:	NN
Sub-Part K Indicator:	Not reported
2018 GPRA Permit Baseline:	Not on the Baseline
2018 GPRA Renewals Baseline:	Not on the Baseline
202 GPRA Corrective Action Baseline:	No
Subject to Corrective Action Universe:	No
Non-TSDFs Where RCRA CA has Been Imposed Universe:	No
Corrective Action Priority Ranking:	No NCAPS ranking
Environmental Control Indicator:	No
Institutional Control Indicator:	No

CON EDISON SERVICE BOX: 20560 (Continued) **1016454150**

Human Exposure Controls Indicator:	N/A
Groundwater Controls Indicator:	N/A
Significant Non-Complier Universe:	No
Unaddressed Significant Non-Complier Universe:	No
Addressed Significant Non-Complier Universe:	No
Significant Non-Complier With a Compliance Schedule Universe:	No
Financial Assurance Required:	Not reported
Handler Date of Last Change:	20131227
Recognized Trader-Importer:	No
Recognized Trader-Exporter:	No
Importer of Spent Lead Acid Batteries:	No
Exporter of Spent Lead Acid Batteries:	No
Recycler Activity Without Storage:	Not reported
Manifest Broker:	Not reported
Sub-Part P Indicator:	No

Historic Generators:

Receive Date:	20130514
Handler Name: CON EDISON SERVICE BOX:	20560
Federal Waste Generator Description:	Conditionally Exempt Small Quantity Generator
State District Owner:	Ny
Large Quantity Handler of Universal Waste:	No
Recognized Trader Importer:	No
Recognized Trader Exporter:	No
Spent Lead Acid Battery Importer:	No
Spent Lead Acid Battery Exporter:	No
Current Record:	No
Non Storage Recycler Activity:	Not reported
Electronic Manifest Broker:	Not reported

Receive Date:	20130614
Handler Name: CON EDISON SERVICE BOX:	20560
Federal Waste Generator Description:	Not a generator, verified
State District Owner:	Ny
Large Quantity Handler of Universal Waste:	No
Recognized Trader Importer:	No
Recognized Trader Exporter:	No
Spent Lead Acid Battery Importer:	No
Spent Lead Acid Battery Exporter:	No
Current Record:	Yes
Non Storage Recycler Activity:	Not reported
Electronic Manifest Broker:	Not reported

List of NAICS Codes and Descriptions:

NAICS Codes:	No NAICS Codes Found

Facility Has Received Notices of Violations:

Violations:	No Violations Found

Evaluation Action Summary:

Evaluations:	No Evaluations Found

CON EDISON SERVICE BOX: 20560 (Continued) **1016454150**

FINDS:
Registry ID: 110056509425

Click Here for FRS Facility Detail Report:

Environmental Interest/Information System:
The Resource Conservation and Recovery Act Information System (RCRAInfo) is EPA's comprehensive information system in support of the Resource Conservation and Recovery Act (RCRA) of 1976 and the Hazardous and Solid Waste Amendments (HSWA) of 1984. It tracks many types of information about generators, transporters, treaters, storers, and disposers of hazardous waste.

Click this hyperlink while viewing on your computer to access additional FINDS: detail in the EDR Site Report.

ECHO:

Envid:	1016454150
Registry ID:	110056509425
DFR URL:	http://echo.epa.gov/detailed-facility-report?fid=110056509425
Name:	CON EDISON SERVICE BOX: 20560
Address:	89 HANCOCK ST
City,State,Zip:	BROOKLYN, NY 11216

Manifest Facility Information:

EPA ID:	NYP004312369
Country:	USA
Name:	CON EDISON
Address:	89 HANCOCK ST
Address 2:	Not reported
City,State,Zip:	BROOKLYN, NY 11216
Zip 4:	Not reported
Location Address 1:	89 HANCOCK ST
Location Address 2:	Not reported
Location City,State,Zip:	BROOKLYN, NY 11216
Location Zip 4:	Not reported
Facility Status:	Not reported
Total Tanks:	Not reported
Code:	BP

Mailing:

Mailing Name:	CON EDISON
Mailing Contact:	CON EDISON
Mailing Address 1:	4 IRVING PLACE 15TH FLOOR
Mailing Address 2:	Not reported
Mailing City,State,Zip:	NEW YORK, NY 10003
Mailing Zip 4:	Not reported
Mailing Country:	USA
Mailing Phone:	2124603770

Manifest Data:

Document ID:	Not reported
Manifest Status:	Not reported
Trans1 State ID:	NJD003812047
Year:	2018
Trans2 State ID:	Not reported
Generator Ship Date:	05/14/2013

CON EDISON SERVICE BOX: 20560 (Continued) **1016454150**

Trans1 Recv Date:	05/14/2013
Trans2 Recv Date:	Not reported
TSD Site Recv Date:	05/14/2013
Part A Recv Date:	Not reported
Part B Recv Date:	Not reported
Generator EPA ID:	NYP004312369
Trans1 EPA ID:	Not reported
Trans2 EPA ID:	Not reported
TSDF ID 1:	NJD991291105
TSDF ID 2:	Not reported
Manifest Tracking Number:	002018017GBF
Import Indicator:	N
Export Indicator:	N
Discr Quantity Indicator:	N
Discr Type Indicator:	N
Discr Residue Indicator:	N
Discr Partial Reject Indicator:	N
Discr Full Reject Indicator:	N
Manifest Ref Number:	Not reported
Alt Facility RCRA ID:	Not reported
Alt Facility Sign Date:	Not reported
MGMT Method Type Code:	H141
Waste Code a:	LEAD
Waste Code b:	Not reported
Waste Code c:	Not reported
Waste Code e:	Not reported
Waste Code f:	Not reported
Waste Code g:	Not reported
Waste Code 1:	Not reported
Waste Code 2:	Not reported
Waste Code 3:	Not reported
Waste Code 4:	Not reported
Waste Code 5:	Not reported
Waste Code 6:	Not reported
Quantity:	50
Units:	Gallons (liquids only)
Number of Containers:	1
Container Type:	Cargo tanks (tank trucks)
Handling Method:	Treat
Specific Gravity:	1

Y205 **LOT 62,TAXBLOCK 1865** **NY E DESIGNATION** **S108984333**
SSW **570 NOSTRAND AVENUE** **NY NYC OER** **N/A**
1/8-1/4 **BROOKLYN, NY 11216**
0.143 mi.
754 ft. **Site 1 of 14 in cluster Y**

Relative:
Higher

Actual:
61 ft.

E DESIGNATION:

Name:	LOT 62,TAXBLOCK 1865
Address:	570 NOSTRAND AVENUE
City,State,Zip:	BROOKLYN, NY 11216
Tax Lot(s):	62
Tax Block:	1865
Borough Code:	BK
E-No:	E-185
Effective Date:	Not reported
Satisfaction Date:	Not reported

LOT 62,TAXBLOCK 1865 (Continued) **S108984333**

Ceqr Number: 07DCP070K
Ulurp Number: 070447ZMK
Zoning Map No: 16c 17a

Description: Underground Gasoline Storage Tanks* Testing Protocol.;Window Wall Attenuation & Alternate Ventilation
Lot Remediation Date: Not reported

NYC OER:
Name: 570 NOSTRAND AVENUE
Address: 570 NOSTRAND AVENUE
City,State,Zip: BROOKLYN, NY
Latitude: 40.679235
Longitude: -73.949634
OER Project Numbers: 18TMP0463K,18EH-N180K
BBL: 3018650062
OER Program: E/RD (Review)
Class: Completed (C)
Phase: Completed
URL: https://a002-epic.nyc.gov/app/workspace/5041/docrepository
Postcode: 3
Community Board: 36
Council District: 247
Census Tract: 3332258
BIN: 3018650062
NTA: Crown Heights North

X206 **CON EDISON SERVICE BOX: 20567** **RCRA NonGen / NLR** **1016454153**
WNW **80 HANCOCK ST** **FINDS** **NYP004312443**
1/8-1/4 **BROOKLYN, NY 11216** **ECHO**
0.143 mi. **NY MANIFEST**
756 ft. **Site 2 of 9 in cluster X**

Relative: **Higher**
Actual: **60 ft.**

RCRA Listings:
Date Form Received by Agency: 20130614
Handler Name: Con Edison Service Box: 20567
Handler Address: HANCOCK ST
Handler City,State,Zip: BROOKLYN, NY 11216
EPA ID: NYP004312443
Contact Name: THOMAS TEELING
Contact Address: Not reported
Contact City,State,Zip: Not reported
Contact Telephone: 212-460-3770
Contact Fax: Not reported
Contact Email: Not reported
Contact Title: SENIOR SCIENTIST
EPA Region: 02
Land Type: Private
Federal Waste Generator Description: Not a generator, verified
Non-Notifier: Not reported
Biennial Report Cycle: Not reported
Accessibility: Not reported
Active Site Indicator: Not reported
State District Owner: Ny
State District: NYSDEC R2
Mailing Address: VING PL, 15TH FL NE
Mailing City,State,Zip: NEW YORK, NY 10003

CON EDISON SERVICE BOX: 20567 (Continued) **1016454153**

Owner Name:	Not reported
Owner Type:	Not reported
Operator Name:	Not reported
Operator Type:	Not reported
Short-Term Generator Activity:	No
Importer Activity:	No
Mixed Waste Generator:	No
Transporter Activity:	No
Transfer Facility Activity:	No
Recycler Activity with Storage:	No
Small Quantity On-Site Burner Exemption:	No
Smelting Melting and Refining Furnace Exemption:	No
Underground Injection Control:	No
Off-Site Waste Receipt:	No
Universal Waste Indicator:	No
Universal Waste Destination Facility:	No
Federal Universal Waste:	No
Active Site State-Reg Handler:	---
Federal Facility Indicator:	Not reported
Hazardous Secondary Material Indicator:	NN
Sub-Part K Indicator:	Not reported
2018 GPRA Permit Baseline:	Not on the Baseline
2018 GPRA Renewals Baseline:	Not on the Baseline
202 GPRA Corrective Action Baseline:	No
Subject to Corrective Action Universe:	No
Non-TSDFs Where RCRA CA has Been Imposed Universe:	No
Corrective Action Priority Ranking:	No NCAPS ranking
Environmental Control Indicator:	No
Institutional Control Indicator:	No
Human Exposure Controls Indicator:	N/A
Groundwater Controls Indicator:	N/A
Significant Non-Complier Universe:	No
Unaddressed Significant Non-Complier Universe:	No
Addressed Significant Non-Complier Universe:	No
Significant Non-Complier With a Compliance Schedule Universe:	No
Financial Assurance Required:	Not reported
Handler Date of Last Change:	20131227
Recognized Trader-Importer:	No
Recognized Trader-Exporter:	No
Importer of Spent Lead Acid Batteries:	No
Exporter of Spent Lead Acid Batteries:	No
Recycler Activity Without Storage:	Not reported
Manifest Broker:	Not reported
Sub-Part P Indicator:	No

Historic Generators:

Receive Date:	20130514
Handler Name: CON EDISON SERVICE BOX:	20567
Federal Waste Generator Description:	Conditionally Exempt Small Quantity Generator
State District Owner:	Ny
Large Quantity Handler of Universal Waste:	No
Recognized Trader Importer:	No
Recognized Trader Exporter:	No
Spent Lead Acid Battery Importer:	No
Spent Lead Acid Battery Exporter:	No
Current Record:	No

CON EDISON SERVICE BOX: 20567 (Continued) **1016454153**

Non Storage Recycler Activity: Not reported
Electronic Manifest Broker: Not reported

Receive Date: 20130614
Handler Name: CON EDISON SERVICE BOX: 20567
Federal Waste Generator Description: Not a generator, verified
State District Owner: Ny
Large Quantity Handler of Universal Waste: No
Recognized Trader Importer: No
Recognized Trader Exporter: No
Spent Lead Acid Battery Importer: No
Spent Lead Acid Battery Exporter: No
Current Record: Yes
Non Storage Recycler Activity: Not reported
Electronic Manifest Broker: Not reported

List of NAICS Codes and Descriptions:
NAICS Codes: No NAICS Codes Found

Facility Has Received Notices of Violations:
Violations: No Violations Found

Evaluation Action Summary:
Evaluations: No Evaluations Found

FINDS:
Registry ID: 110056509452

Click Here for FRS Facility Detail Report:

Environmental Interest/Information System:
The Resource Conservation and Recovery Act Information System (RCRAInfo) is EPA's comprehensive information system in support of the Resource Conservation and Recovery Act (RCRA) of 1976 and the Hazardous and Solid Waste Amendments (HSWA) of 1984. It tracks many types of information about generators, transporters, treaters, storers, and disposers of hazardous waste.

Click this hyperlink while viewing on your computer to access additional FINDS: detail in the EDR Site Report.

ECHO:
Envid: 1016454153
Registry ID: 110056509452
DFR URL: http://echo.epa.gov/detailed-facility-report?fid=110056509452
Name: CON EDISON SERVICE BOX: 20567
Address: 80 HANCOCK ST
City,State,Zip: BROOKLYN, NY 11216

Manifest Facility Information:
EPA ID: NYP004312443
Country: USA
Name: CON EDISON
Address: 80 HANCOCK ST
Address 2: Not reported

CON EDISON SERVICE BOX: 20567 (Continued) **1016454153**

City,State,Zip:	BROOKLYN, NY 11216
Zip 4:	Not reported
Location Address 1:	80 HANCOCK ST
Location Address 2:	Not reported
Location City,State,Zip:	BROOKLYN, NY 11216
Location Zip 4:	Not reported
Facility Status:	Not reported
Total Tanks:	Not reported
Code:	BP

Mailing:

Mailing Name:	CON EDISON
Mailing Contact:	CON EDISON
Mailing Address 1:	4 IRVING PLACE 15TH FLOOR
Mailing Address 2:	Not reported
Mailing City,State,Zip:	NEW YORK, NY 10003
Mailing Zip 4:	Not reported
Mailing Country:	USA
Mailing Phone:	2124603770

Manifest Data:

Document ID:	Not reported
Manifest Status:	Not reported
Trans1 State ID:	NJD003812047
Year:	2018
Trans2 State ID:	Not reported
Generator Ship Date:	05/14/2013
Trans1 Recv Date:	05/14/2013
Trans2 Recv Date:	Not reported
TSD Site Recv Date:	05/14/2013
Part A Recv Date:	Not reported
Part B Recv Date:	Not reported
Generator EPA ID:	NYP004312443
Trans1 EPA ID:	Not reported
Trans2 EPA ID:	Not reported
TSDF ID 1:	NJD991291105
TSDF ID 2:	Not reported
Manifest Tracking Number:	002018018GBF
Import Indicator:	N
Export Indicator:	N
Discr Quantity Indicator:	N
Discr Type Indicator:	N
Discr Residue Indicator:	N
Discr Partial Reject Indicator:	N
Discr Full Reject Indicator:	N
Manifest Ref Number:	Not reported
Alt Facility RCRA ID:	Not reported
Alt Facility Sign Date:	Not reported
MGMT Method Type Code:	H141
Waste Code a:	LEAD
Waste Code b:	Not reported
Waste Code c:	Not reported
Waste Code e:	Not reported
Waste Code f:	Not reported
Waste Code g:	Not reported
Waste Code 1:	Not reported
Waste Code 2:	Not reported

CON EDISON SERVICE BOX: 20567 (Continued) **1016454153**

Waste Code 3:	Not reported
Waste Code 4:	Not reported
Waste Code 5:	Not reported
Waste Code 6:	Not reported
Quantity:	40
Units:	Gallons (liquids only)
Number of Containers:	1
Container Type:	Cargo tanks (tank trucks)
Handling Method:	Treat
Specific Gravity:	1

Y207 **FRIENDSHIP BAPTIST CHURCH** **NY UST** **U003800410**
SSW **92 HERKIMER STREET** **N/A**
1/8-1/4 **BROOKLYN, NY 11216**
0.144 mi.
760 ft. **Site 2 of 14 in cluster Y**

Relative:
Higher

Actual:
64 ft.

UST:

Name:	FRIENDSHIP BAPTIST CHURCH
Address:	92 HERKIMER STREET
City,State,Zip:	BROOKLYN, NY 11216
Id/Status:	2-606485 / Active
Program Type:	PBS
Region:	STATE
DEC Region:	2
Expiration Date:	07/25/2026
UTM X:	588711.74984
UTM Y:	4503717.89165
Site Type:	Religious Building (Church, Synagogue, Mosque, Temple, etc.)

Affiliation Records:

Site Id:	28347
Affiliation Type:	Emergency Contact
Company Name:	FRIENDSHIP BAPTIST CHURCH
Contact Type:	Not reported
Contact Name:	SHEILA DAVIS
Address1:	Not reported
Address2:	Not reported
City:	Not reported
State:	NN
Zip Code:	Not reported
Country Code:	999
Phone:	(718) 581-8762
EMail:	Not reported
Fax Number:	Not reported
Modified By:	ACDANIEL
Date Last Modified:	2021-08-09

Site Id:	28347
Affiliation Type:	Mail Contact
Company Name:	FRIENDSHIP BAPTIST CHURCH
Contact Type:	TRUSTEE
Contact Name:	SHEILA DAVIS
Address1:	92 HERKIMER STREET
Address2:	Not reported
City:	BROOKLYN
State:	NY

FRIENDSHIP BAPTIST CHURCH (Continued) **U003800410**

Zip Code:	11216
Country Code:	001
Phone:	(718) 581-8762
EMail:	GNLDSHEILA@GMAIL.COM
Fax Number:	Not reported
Modified By:	ACDANIEL
Date Last Modified:	2021-08-09

Site Id:	28347
Affiliation Type:	Facility Owner
Company Name:	FRIENDSHIP BAPTIST CHURCH
Contact Type:	TRUSTEE
Contact Name:	GUSTER CLARK
Address1:	92 HERKIMER STREET
Address2:	Not reported
City:	BROOKLYN
State:	NY
Zip Code:	11216
Country Code:	001
Phone:	(718) 581-8762
EMail:	GNLDSHEILA@GMAIL.COM
Fax Number:	Not reported
Modified By:	ACDANIEL
Date Last Modified:	2021-08-09

Site Id:	28347
Affiliation Type:	Facility Operator
Company Name:	FRIENDSHIP BAPTIST CHURCH
Contact Type:	Not reported
Contact Name:	FRIENDSHIP BAPTIST CHURCH
Address1:	Not reported
Address2:	Not reported
City:	Not reported
State:	NN
Zip Code:	Not reported
Country Code:	001
Phone:	(718) 638-2094
EMail:	Not reported
Fax Number:	Not reported
Modified By:	JSMACRI
Date Last Modified:	2021-08-09

Tank Info:

Tank Number:	1
Tank ID:	61497
Tank Status:	In Service
Material Name:	In Service
Capacity Gallons:	4000
Install Date:	01/01/1991
Date Tank Closed:	Not reported
Registered:	True
Tank Location:	Underground
Tank Type:	Steel/carbon steel
Material Code:	0001
Common Name of Substance:	#2 Fuel Oil (On-Site Consumption)

FRIENDSHIP BAPTIST CHURCH (Continued) **U003800410**

Tightness Test Method: 21
Date Test: 10/25/2006
Next Test Date: Not reported
Pipe Model: Not reported
Modified By: MJGRIFFI
Last Modified: 05/09/2022

Equipment Records:

E00 - Piping Secondary Containment - None
H00 - Tank Leak Detection - None
B00 - Tank External Protection - None
F00 - Pipe External Protection - None
A00 - Tank Internal Protection - None
D01 - Pipe Type - Steel/Carbon Steel/Iron
K00 - Spill Prevention - None
L00 - Piping Leak Detection - None
C03 - Pipe Location - Aboveground/Underground Combination
G00 - Tank Secondary Containment - None
J05 - Dispenser - On Site Heating System (Supply/Return)
I05 - Overfill - Vent Whistle

Y208 **CON EDISON** **RCRA NonGen / NLR** **1014396114**
SSW **92 HERKIMER ST** **NY MANIFEST** **NYP004182945**
1/8-1/4 **BROOKLYN, NY 11216** **NJ MANIFEST**
0.144 mi.
760 ft. **Site 3 of 14 in cluster Y**

Relative:
Higher

Actual:
64 ft.

RCRA Listings:

Date Form Received by Agency:	20160601
Handler Name:	Con Edison
Handler Address:	HERKIMER ST
Handler City,State,Zip:	BROOKLYN, NY 11216
EPA ID:	NYP004182945
Contact Name:	CAROLINE ISKANDER
Contact Address:	Not reported
Contact City,State,Zip:	Not reported
Contact Telephone:	718-666-4714
Contact Fax:	Not reported
Contact Email:	Not reported
Contact Title:	Not reported
EPA Region:	02
Land Type:	Private
Federal Waste Generator Description:	Not a generator, verified
Non-Notifier:	Not reported
Biennial Report Cycle:	Not reported
Accessibility:	Not reported
Active Site Indicator:	Not reported
State District Owner:	Ny
State District:	NYSDEC R2
Mailing Address:	4 IRVING PL, RM 828
Mailing City,State,Zip:	NEW YORK, NY 10003
Owner Name:	Not reported
Owner Type:	Not reported
Operator Name:	Not reported
Operator Type:	Not reported
Short-Term Generator Activity:	No
Importer Activity:	No
Mixed Waste Generator:	No

CON EDISON (Continued) **1014396114**

Transporter Activity:	No
Transfer Facility Activity:	No
Recycler Activity with Storage:	No
Small Quantity On-Site Burner Exemption:	No
Smelting Melting and Refining Furnace Exemption:	No
Underground Injection Control:	No
Off-Site Waste Receipt:	No
Universal Waste Indicator:	No
Universal Waste Destination Facility:	No
Federal Universal Waste:	No
Active Site State-Reg Handler:	---
Federal Facility Indicator:	Not reported
Hazardous Secondary Material Indicator:	NN
Sub-Part K Indicator:	Not reported
2018 GPRA Permit Baseline:	Not on the Baseline
2018 GPRA Renewals Baseline:	Not on the Baseline
202 GPRA Corrective Action Baseline:	No
Subject to Corrective Action Universe:	No
Non-TSDFs Where RCRA CA has Been Imposed Universe:	No
Corrective Action Priority Ranking:	No NCAPS ranking
Environmental Control Indicator:	No
Institutional Control Indicator:	No
Human Exposure Controls Indicator:	N/A
Groundwater Controls Indicator:	N/A
Significant Non-Complier Universe:	No
Unaddressed Significant Non-Complier Universe:	No
Addressed Significant Non-Complier Universe:	No
Significant Non-Complier With a Compliance Schedule Universe:	No
Financial Assurance Required:	Not reported
Handler Date of Last Change:	20160622
Recognized Trader-Importer:	No
Recognized Trader-Exporter:	No
Importer of Spent Lead Acid Batteries:	No
Exporter of Spent Lead Acid Batteries:	No
Recycler Activity Without Storage:	Not reported
Manifest Broker:	Not reported
Sub-Part P Indicator:	No

Historic Generators:

Receive Date:	20090713
Handler Name: CON EDISON	
Federal Waste Generator Description:	Conditionally Exempt Small Quantity Generator
State District Owner:	Ny
Large Quantity Handler of Universal Waste:	No
Recognized Trader Importer:	No
Recognized Trader Exporter:	No
Spent Lead Acid Battery Importer:	No
Spent Lead Acid Battery Exporter:	No
Current Record:	No
Non Storage Recycler Activity:	Not reported
Electronic Manifest Broker:	Not reported

Receive Date:	20160601
Handler Name: CON EDISON	
Federal Waste Generator Description:	Not a generator, verified
State District Owner:	Ny

CON EDISON (Continued) **1014396114**

Large Quantity Handler of Universal Waste:	No
Recognized Trader Importer:	No
Recognized Trader Exporter:	No
Spent Lead Acid Battery Importer:	No
Spent Lead Acid Battery Exporter:	No
Current Record:	Yes
Non Storage Recycler Activity:	Not reported
Electronic Manifest Broker:	Not reported

List of NAICS Codes and Descriptions:

NAICS Codes:	No NAICS Codes Found

Facility Has Received Notices of Violations:

Violations:	No Violations Found

Evaluation Action Summary:

Evaluations:	No Evaluations Found

Manifest Facility Information:

EPA ID:	NYP004182945
Country:	USA
Name:	CONSOLIDATED EDISON MH20904
Address:	92 HERKIMER ST
Address 2:	Not reported
City,State,Zip:	BROOKLYN, NY 11216
Zip 4:	Not reported
Location Address 1:	MH20904 92 HERKIMER
Location Address 2:	Not reported
Location City,State,Zip:	NEW YORK, NY
Location Zip 4:	Not reported
Facility Status:	Not reported
Total Tanks:	Not reported
Code:	BP

Mailing:

Mailing Name:	CONSOLIDATED EDISON MH20904
Mailing Contact:	FRANKLYN
Mailing Address 1:	4 IRVING PL RM 828
Mailing Address 2:	Not reported
Mailing City,State,Zip:	NEW YORK, NY 10003
Mailing Zip 4:	Not reported
Mailing Country:	USA
Mailing Phone:	2124602808

Manifest Data:

Document ID:	Not reported
Manifest Status:	Not reported
Trans1 State ID:	NJD003812047
Year:	2018
Trans2 State ID:	Not reported
Generator Ship Date:	07/21/2009
Trans1 Recv Date:	07/21/2009
Trans2 Recv Date:	Not reported
TSD Site Recv Date:	07/23/2009

CON EDISON (Continued) **1014396114**

Part A Recv Date:	Not reported
Part B Recv Date:	Not reported
Generator EPA ID:	NYP004182945
Trans1 EPA ID:	Not reported
Trans2 EPA ID:	Not reported
TSDF ID 1:	NJD991291105
TSDF ID 2:	Not reported
Manifest Tracking Number:	000894184GBF
Import Indicator:	N
Export Indicator:	N
Discr Quantity Indicator:	N
Discr Type Indicator:	N
Discr Residue Indicator:	N
Discr Partial Reject Indicator:	N
Discr Full Reject Indicator:	N
Manifest Ref Number:	Not reported
Alt Facility RCRA ID:	Not reported
Alt Facility Sign Date:	Not reported
MGMT Method Type Code:	H111
Waste Code a:	LEAD
Waste Code b:	Not reported
Waste Code c:	Not reported
Waste Code e:	Not reported
Waste Code f:	Not reported
Waste Code g:	Not reported
Waste Code 1:	Not reported
Waste Code 2:	Not reported
Waste Code 3:	Not reported
Waste Code 4:	Not reported
Waste Code 5:	Not reported
Waste Code 6:	Not reported
Quantity:	100
Units:	Gallons (liquids only)
Number of Containers:	1
Container Type:	Cargo tanks (tank trucks)
Handling Method:	Treat
Specific Gravity:	1

Facility Info:

EPA ID:	NYP004182945
Name:	CON EDISON
Address:	92 HERKIMER ST
City,State,Zip:	BROOKLYN, NY 11216
County:	Not reported
Mailing Address:	4 IRVING PL, RM 828
Mailing City,State,Zip:	NEW YORK, NY 10003
Telephone:	Not reported
Emergency Telephone:	Not reported
Contact:	CAROLINE ISKANDER
Comments:	Not reported
SIC Code:	Not reported
County:	NY047
Municipal:	Not reported
Previous EPAID:	Not reported
Generator Flag:	Not reported
Transporter Flag:	Not reported

CON EDISON (Continued) **1014396114**

TSDF Flag:	Not reported
Name Change:	Not reported
Date Change:	Not reported

Manifest Data:

EPA ID:	NYP004182945
Manifest Number:	000894184GBF
Date Shipped:	07/21/2009
TSDF EPA ID:	NJD991291105
Transporter EPA ID:	NJD003812047
Transporter 2 EPA ID:	Not reported
Transporter 3 EPA ID:	Not reported
Transporter 4 EPA ID:	Not reported
Transporter 5 EPA ID:	Not reported
Transporter 6 EPA ID:	Not reported
Transporter 7 EPA ID:	Not reported
Transporter 8 EPA ID:	Not reported
Transporter 9 EPA ID:	Not reported
Transporter 10 EPA ID:	Not reported
Date Trans1 Transported Waste:	07/21/2009
Date Trans2 Transported Waste:	Not reported
Date Trans3 Transported Waste:	Not reported
Date Trans4 Transported Waste:	Not reported
Date Trans5 Transported Waste:	Not reported
Date Trans6 Transported Waste:	Not reported
Date Trans7 Transported Waste:	Not reported
Date Trans8 Transported Waste:	Not reported
Date Trans9 Transported Waste:	Not reported
Date Trans10 Transported Waste:	Not reported
Date TSDF Received Waste:	07/23/2009
TSDF EPA Facility Name:	Not reported
QTY Units:	Not reported
Transporter SEQ ID:	Not reported
Transporter-1 Date:	Not reported
Waste SEQ ID:	Not reported
Waste Type Code 2:	Not reported
Waste Type Code 3:	Not reported
Waste Type Code 4:	Not reported
Waste Type Code 5:	Not reported
Waste Type Code 6:	Not reported
Date Accepted:	Not reported
Manifest Discrepancy Type:	Not reported
Data Entry Number:	Not reported
Was Load Rejected:	N
Reason Load Was Rejected:	Not reported

Waste:

Manifest Year:	Not reported
Waste Code:	D008
Hand Code:	H111
Quantity:	100
Unit:	G

Y209 **SPILL NUMBER 0104978** **NY LTANKS** **S105135073**
SSW **92 HERKIMER ST** **N/A**
1/8-1/4 **BROOKLYN, NY**
0.144 mi.
760 ft. **Site 4 of 14 in cluster Y**

Relative:
Higher

Actual:
64 ft.

LTANKS:

Name:	SPILL NUMBER 0104978
Address:	92 HERKIMER ST
City,State,Zip:	BROOKLYN, NY
Spill Number/Closed Date:	0104978 / 2001-12-06
Facility ID:	0104978
Site ID:	255737
Spill Date:	2001-08-08
Spill Cause:	Tank Test Failure
Spill Source:	Institutional, Educational, Gov., Other
Spill Class:	C4
Cleanup Ceased:	Not reported
SWIS:	2401
Investigator:	MXTIPPLE
Referred To:	Not reported
Reported to Dept:	2001-08-08
CID:	207
Water Affected:	Not reported
Spill Notifier:	Tank Tester
Last Inspection:	Not reported
Recommended Penalty:	False
Meets Standard:	False
UST Involvement:	False
Remediation Phase:	0
Date Entered In Computer:	2001-08-08
Spill Record Last Update:	2001-12-06
Spiller Name:	Not reported
Spiller Company:	Not reported
Spiller Address:	Not reported
Spiller County:	001
Spiller Contact:	STEVE BRAUN
Spiller Phone:	(718) 444-3400
Spiller Extention:	Not reported
DEC Region:	2
DER Facility ID:	209464
DEC Memo:	Prior to Sept, 2004 data translation this spill Lead_DEC Field was TIPPLE 11/30/2001 Tank passed EZY 3 LP test on 10/31/2001. -jz 12/06/01 STEVE BRAUN ASSURED DEC THAT THERE WAS NO SPILLAGE THERE WAS A SUCTION LINE THAT HAD BEEN REPLACED THAT WAS NOT PROPERLY SEALED AND THE VENT NEEDED TO BE TIGHTENED
Remarks:	Not reported

All TTF:

Facility ID:	0104978
Spill Number:	0104978
Spill Tank Test:	1526518
Site ID:	255737
Tank Number:	1
Tank Size:	4000
Material:	Not reported
EPA UST:	Not reported
UST:	Not reported
Cause:	Not reported
Source:	Not reported

SPILL NUMBER 0104978 (Continued) **S105135073**

Test Method:	03
Test Method 2:	Horner EZ Check I or II
Leak Rate:	.00
Gross Fail:	F
Modified By:	Spills
Last Modified Date:	Not reported

W210 **CON EDISON - SERVICE BOX 20583** **NY MANIFEST** **S120957839**
NE **239 HANCOCK ST** **N/A**
1/8-1/4 **BROOKLYN, NY 11216**
0.145 mi.
763 ft. **Site 7 of 7 in cluster W**

Relative: **Lower**
Actual: **48 ft.**

Manifest Facility Information:

EPA ID:	NYP004886790
Country:	USA
Name:	CON EDISON - SERVICE BOX 20583
Address:	239 HANCOCK ST
Address 2:	Not reported
City,State,Zip:	BROOKLYN, NY 11216
Zip 4:	Not reported
Location Address 1:	239 HANCOCK ST
Location Address 2:	Not reported
Location City,State,Zip:	BROOKLYN, NY 11216
Location Zip 4:	Not reported
Facility Status:	Not reported
Total Tanks:	Not reported
Code:	BP

Mailing:

Mailing Name:	CON EDISON - SERVICE BOX 20583
Mailing Contact:	THERESA BURKARD
Mailing Address 1:	4 IRVING PL 15TH FL NE
Mailing Address 2:	Not reported
Mailing City,State,Zip:	NEW YORK, NY 10003
Mailing Zip 4:	Not reported
Mailing Country:	USA
Mailing Phone:	2124602262

T211 **CON EDISON** **NY MANIFEST** **S118463994**
NNE **257 JEFFERSON AVE** **N/A**
1/8-1/4 **BROOKLYN, NY 11216**
0.145 mi.
767 ft. **Site 4 of 8 in cluster T**

Relative: **Lower**
Actual: **49 ft.**

Manifest Facility Information:

EPA ID:	NYP004860116
Country:	USA
Name:	CON EDISON
Address:	257 JEFFERSON AVE
Address 2:	SB 21383
City,State,Zip:	BROOKLYN, NY 11216
Zip 4:	Not reported
Location Address 1:	257 JEFFERSON AVE
Location Address 2:	SB 21383

CON EDISON (Continued) **S118463994**

Location City,State,Zip:	BROOKLYN, NY 11216
Location Zip 4:	Not reported
Facility Status:	Not reported
Total Tanks:	Not reported
Code:	BP

Mailing:

Mailing Name:	CON EDISON
Mailing Contact:	DENNIS HUACON
Mailing Address 1:	4 IRVING PL 15TH FL
Mailing Address 2:	Not reported
Mailing City,State,Zip:	NEW YORK, NY 10003
Mailing Zip 4:	Not reported
Mailing Country:	USA
Mailing Phone:	2124603770

Manifest Data:

Document ID:	Not reported
Manifest Status:	Not reported
Trans1 State ID:	NJD003812047
Year:	2018
Trans2 State ID:	Not reported
Generator Ship Date:	10/26/2015
Trans1 Recv Date:	10/26/2015
Trans2 Recv Date:	Not reported
TSD Site Recv Date:	11/02/2015
Part A Recv Date:	Not reported
Part B Recv Date:	Not reported
Generator EPA ID:	NYP004860116
Trans1 EPA ID:	Not reported
Trans2 EPA ID:	Not reported
TSDF ID 1:	NJD991291105
TSDF ID 2:	Not reported
Manifest Tracking Number:	002622585GBF
Import Indicator:	N
Export Indicator:	N
Discr Quantity Indicator:	N
Discr Type Indicator:	N
Discr Residue Indicator:	N
Discr Partial Reject Indicator:	N
Discr Full Reject Indicator:	N
Manifest Ref Number:	Not reported
Alt Facility RCRA ID:	Not reported
Alt Facility Sign Date:	Not reported
MGMT Method Type Code:	H110
Waste Code a:	LEAD
Waste Code b:	Not reported
Waste Code c:	Not reported
Waste Code e:	Not reported
Waste Code f:	Not reported
Waste Code g:	Not reported
Waste Code 1:	Not reported
Waste Code 2:	Not reported
Waste Code 3:	Not reported
Waste Code 4:	Not reported
Waste Code 5:	Not reported
Waste Code 6:	Not reported

CON EDISON (Continued) **S118463994**

Quantity:	50
Units:	Gallons (liquids only)
Number of Containers:	1
Container Type:	Cargo tanks (tank trucks)
Handling Method:	Treat
Specific Gravity:	1

T212 **CON ED** **NY MANIFEST** **S118463988**
NNE **257 JEFFERSON AVE** **N/A**
1/8-1/4 **BROOKLYN, NY 11216**
0.145 mi.
767 ft. **Site 5 of 8 in cluster T**

Relative: **Lower**
Actual: **49 ft.**

Manifest Facility Information:

EPA ID:	NYP004860016
Country:	USA
Name:	CON ED
Address:	257 JEFFERSON AVE
Address 2:	SB 21383
City,State,Zip:	BROOKLYN, NY 11216
Zip 4:	Not reported
Location Address 1:	257 JEFFERSON AVE
Location Address 2:	SB 21383
Location City,State,Zip:	BROOKLYN, NY 11216
Location Zip 4:	Not reported
Facility Status:	Not reported
Total Tanks:	Not reported
Code:	BP

Mailing:

Mailing Name:	CON ED
Mailing Contact:	TOM TEELING
Mailing Address 1:	4 IRVING PLACE - 15TH FLOOR
Mailing Address 2:	Not reported
Mailing City,State,Zip:	NEW YORK, NY 10003
Mailing Zip 4:	Not reported
Mailing Country:	USA
Mailing Phone:	2124603770

P213 **9-11 MAC DONOUGH STREET** **NY AST** **U003394633**
ESE **9/11 MAC DONOUGH STREET** **N/A**
1/8-1/4 **BROOKLYN, NY 11216**
0.147 mi.
774 ft. **Site 12 of 12 in cluster P**

Relative: **Lower**
Actual: **51 ft.**

AST:

Name:	9-11 MAC DONOUGH STREET
Address:	9/11 MAC DONOUGH STREET
City,State,Zip:	BROOKLYN, NY 11216
Region:	STATE
DEC Region:	2
Site Status:	Unregulated/Closed
Facility Id:	2-466808
Program Type:	PBS
UTM X:	589108.55469

9-11 MAC DONOUGH STREET (Continued) **U003394633**

UTM Y: 4503817.19680
Expiration Date: N/A
Site Type: Unknown

Affiliation Records:

Site Id: 20275
Affiliation Type: Facility Operator
Company Name: 9-11 MAC DONOUGH STREET
Contact Type: Not reported
Contact Name: PIJUSH LODH
Address1: Not reported
Address2: Not reported
City: Not reported
State: NN
Zip Code: Not reported
Country Code: 001
Phone: (212) 806-8091
EMail: Not reported
Fax Number: Not reported
Modified By: TRANSLAT
Date Last Modified: 2004-03-04

Site Id: 20275
Affiliation Type: Facility Owner
Company Name: NYC HOUSING PRESERV & DEVEL
Contact Type: Not reported
Contact Name: Not reported
Address1: 2089-2091 ARTHUR AVENUE
Address2: Not reported
City: BRONX
State: NY
Zip Code: 10457
Country Code: 001
Phone: (718) 295-2178
EMail: Not reported
Fax Number: Not reported
Modified By: JAAVERSA
Date Last Modified: 2014-02-21

Site Id: 20275
Affiliation Type: Mail Contact
Company Name: NYC HOUSING PRESERV & DEVEL
Contact Type: Not reported
Contact Name: Not reported
Address1: 2089-2091 ARTHUR AVENUE
Address2: Not reported
City: BRONX
State: NY
Zip Code: 10457
Country Code: 001
Phone: (718) 295-2178
EMail: Not reported
Fax Number: Not reported
Modified By: JAAVERSA
Date Last Modified: 2014-02-21

Site Id: 20275
Affiliation Type: Emergency Contact

9-11 MAC DONOUGH STREET (Continued) **U003394633**

Company Name:	NYC HOUSING PRESERV & DEVEL
Contact Type:	Not reported
Contact Name:	LEE KERBEL
Address1:	Not reported
Address2:	Not reported
City:	Not reported
State:	NN
Zip Code:	Not reported
Country Code:	001
Phone:	(718) 636-3015
EMail:	Not reported
Fax Number:	Not reported
Modified By:	TRANSLAT
Date Last Modified:	2004-03-04

Tank Info:

Tank Number:	001
Tank Id:	36921
Material Code:	0001
Common Name of Substance:	#2 Fuel Oil (On-Site Consumption)

Equipment Records:

	A00 - Tank Internal Protection - None
	D01 - Pipe Type - Steel/Carbon Steel/Iron
	G03 - Tank Secondary Containment - Vault (w/o access)
	H00 - Tank Leak Detection - None
	L09 - Piping Leak Detection - Exempt Suction Piping
	B00 - Tank External Protection - None
	C00 - Pipe Location - No Piping
	F00 - Pipe External Protection - None
	I04 - Overfill - Product Level Gauge (A/G)
	J02 - Dispenser - Suction Dispenser
Tank Location:	Aboveground - contact with soil.... Tank bottom rests on soil, allowing no visual inspection.
Tank Type:	Steel/Carbon Steel/Iron
Tank Status:	Closed - Removed
Pipe Model:	Not reported
Install Date:	Not reported
Capacity Gallons:	2500
Tightness Test Method:	NN
Date Test:	Not reported
Next Test Date:	Not reported
Date Tank Closed:	12/27/2006
Register:	True
Modified By:	MJGRIFFI
Last Modified:	05/09/2022
Material Name:	#2 fuel oil (on-site consumption)

Z214 **CON EDISON - SERVICE BOX 32175** **NY LEAD** **S120958930**
North **300 PUTNAM AVE** **NY MANIFEST** **N/A**
1/8-1/4 **BROOKLYN, NY 11216**
0.147 mi.
778 ft. **Site 1 of 5 in cluster Z**

Relative: **Lower**

Actual: **48 ft.**

NYC LEAD:

Name:	Not reported
Address:	300 PUTNAM AVENUE
City,State,Zip:	BROOKLYN, NY 11216
Violation ID:	11775864
Building ID:	358065
Registration ID:	374326
Apartment:	4H
Story:	4
Class:	Most Serious
Inspection Date:	05/05/2017
Approved Date:	05/10/2017
Original Certify By Date:	06/13/2017
Original Correct By Date:	06/08/2017
New Certify By Date:	Not reported
New Correct By Date:	Not reported
Certified Date:	Not reported
Order Number:	616
NOV ID:	5749098
NOV Description:	SECTION 27-2056.6 ADM CODE - CORRECT THE LEAD-BASED PAINT HAZARD - PRESUMED LEAD PAINT THAT IS PEELING OR ON A DETERIORATED SUBSURFACE USING WORK PRACTICES SET FORTH IN 28 RCNY 11-06(B)(2) CEILING, 1st WINDOW FRAME FROM EAST AT SOUTH WALL IN THE 1st ROOM FROM EAST AT SOUTH LOCATED AT APT 4H, 4th STORY, 1st APARTMENT FROM EAST AT SOUTH
NOV Issued Date:	05/11/2017
Current Status ID:	19
Current Status:	VIOLATION CLOSED
Current Status Date:	06/13/2017

Name:	Not reported
Address:	300 PUTNAM AVENUE
City,State,Zip:	BROOKLYN, NY 11216
Violation ID:	11775865
Building ID:	358065
Registration ID:	374326
Apartment:	4H
Story:	4
Class:	Most Serious
Inspection Date:	05/05/2017
Approved Date:	05/10/2017
Original Certify By Date:	06/13/2017
Original Correct By Date:	06/08/2017
New Certify By Date:	Not reported
New Correct By Date:	Not reported
Certified Date:	Not reported
Order Number:	616
NOV ID:	5749098
NOV Description:	SECTION 27-2056.6 ADM CODE - CORRECT THE LEAD-BASED PAINT HAZARD - PRESUMED LEAD PAINT THAT IS PEELING OR ON A DETERIORATED SUBSURFACE USING WORK PRACTICES SET FORTH IN 28 RCNY 11-06(B)(2) CEILING IN THE 2nd ROOM FROM EAST AT SOUTH LOCATED AT APT 4H, 4th STORY, 1st APARTMENT FROM EAST AT SOUTH
NOV Issued Date:	05/11/2017

CON EDISON - SERVICE BOX 32175 (Continued) **S120958930**

Current Status ID:	19
Current Status:	VIOLATION CLOSED
Current Status Date:	06/13/2017
Name:	Not reported
Address:	300 PUTNAM AVENUE
City,State,Zip:	BROOKLYN, NY 11216
Violation ID:	12740004
Building ID:	358065
Registration ID:	374326
Apartment:	6C
Story:	6
Class:	Most Serious
Inspection Date:	11/03/2018
Approved Date:	11/03/2018
Original Certify By Date:	12/08/2018
Original Correct By Date:	12/03/2018
New Certify By Date:	12/22/2018
New Correct By Date:	12/17/2018
Certified Date:	Not reported
Order Number:	616
NOV ID:	6302873
NOV Description:	SECTION 27-2056.6 ADM CODE - CORRECT THE LEAD-BASED PAINT HAZARD - PRESUMED LEAD PAINT THAT IS PEELING OR ON A DETERIORATED SUBSURFACE USING WORK PRACTICES SET FORTH IN 28 RCNY 11-06(B)(2) CEILING IN THE 1st ROOM FROM EAST AT SOUTH LOCATED AT APT 6C, 6th STORY, 1st APARTMENT FROM SOUTH AT WEST
NOV Issued Date:	11/05/2018
Current Status ID:	19
Current Status:	VIOLATION CLOSED
Current Status Date:	12/21/2018
Name:	Not reported
Address:	300 PUTNAM AVENUE
City,State,Zip:	BROOKLYN, NY 11216
Violation ID:	11564649
Building ID:	358065
Registration ID:	374326
Apartment:	6C
Story:	6
Class:	Most Serious
Inspection Date:	12/02/2016
Approved Date:	12/09/2016
Original Certify By Date:	01/11/2017
Original Correct By Date:	01/06/2017
New Certify By Date:	Not reported
New Correct By Date:	Not reported
Certified Date:	Not reported
Order Number:	616
NOV ID:	5635428
NOV Description:	SECTION 27-2056.6 ADM CODE - CORRECT THE LEAD-BASED PAINT HAZARD - PRESUMED LEAD PAINT THAT IS PEELING OR ON A DETERIORATED SUBSURFACE USING WORK PRACTICES SET FORTH IN 28 RCNY 11-06(B)(2) 1st WINDOW FRAME FROM WEST AT NORTH WALL IN THE 1st ROOM FROM NORTH AT EAST LOCATED AT APT 6C, 6th STORY, 1st APARTMENT FROM SOUTH AT WEST
NOV Issued Date:	12/09/2016
Current Status ID:	19

CON EDISON - SERVICE BOX 32175 (Continued) **S120958930**

Current Status: VIOLATION CLOSED
Current Status Date: 12/20/2016

Name: Not reported
Address: 300 PUTNAM AVENUE
City,State,Zip: BROOKLYN, NY 11216
Violation ID: 11564650
Building ID: 358065
Registration ID: 374326
Apartment: 6C
Story: 6
Class: Most Serious
Inspection Date: 12/02/2016
Approved Date: 12/09/2016
Original Certify By Date: 01/11/2017
Original Correct By Date: 01/06/2017
New Certify By Date: Not reported
New Correct By Date: Not reported
Certified Date: Not reported
Order Number: 616
NOV ID: 5635428
NOV Description: SECTION 27-2056.6 ADM CODE - CORRECT THE LEAD-BASED PAINT HAZARD - PRESUMED LEAD PAINT THAT IS PEELING OR ON A DETERIORATED SUBSURFACE USING WORK PRACTICES SET FORTH IN 28 RCNY 11-06(B)(2) CEILING IN THE 4th ROOM FROM NORTH AT CENTER LOCATED AT APT 6C, 6th STORY, 1st APARTMENT FROM SOUTH AT WEST
NOV Issued Date: 12/09/2016
Current Status ID: 19
Current Status: VIOLATION CLOSED
Current Status Date: 12/20/2016

Name: Not reported
Address: 300 PUTNAM AVENUE
City,State,Zip: BROOKLYN, NY 11216
Violation ID: 11564651
Building ID: 358065
Registration ID: 374326
Apartment: 6C
Story: 6
Class: Most Serious
Inspection Date: 12/02/2016
Approved Date: 12/09/2016
Original Certify By Date: 01/11/2017
Original Correct By Date: 01/06/2017
New Certify By Date: Not reported
New Correct By Date: Not reported
Certified Date: Not reported
Order Number: 616
NOV ID: 5635428
NOV Description: SECTION 27-2056.6 ADM CODE - CORRECT THE LEAD-BASED PAINT HAZARD - PRESUMED LEAD PAINT THAT IS PEELING OR ON A DETERIORATED SUBSURFACE USING WORK PRACTICES SET FORTH IN 28 RCNY 11-06(B)(2) CEILING, EAST WALL IN THE PRIVATE HALLWAY LOCATED AT APT 6C, 6th STORY, 1st APARTMENT FROM SOUTH AT WEST
NOV Issued Date: 12/09/2016
Current Status ID: 19
Current Status: VIOLATION CLOSED

CON EDISON - SERVICE BOX 32175 (Continued) **S120958930**

Current Status Date:	12/20/2016
Name:	Not reported
Address:	300 PUTNAM AVENUE
City,State,Zip:	BROOKLYN, NY 11216
Violation ID:	11564652
Building ID:	358065
Registration ID:	374326
Apartment:	6C
Story:	6
Class:	Most Serious
Inspection Date:	12/02/2016
Approved Date:	12/09/2016
Original Certify By Date:	01/11/2017
Original Correct By Date:	01/06/2017
New Certify By Date:	Not reported
New Correct By Date:	Not reported
Certified Date:	Not reported
Order Number:	616
NOV ID:	5635428
NOV Description:	SECTION 27-2056.6 ADM CODE - CORRECT THE LEAD-BASED PAINT HAZARD - PRESUMED LEAD PAINT THAT IS PEELING OR ON A DETERIORATED SUBSURFACE USING WORK PRACTICES SET FORTH IN 28 RCNY 11-06(B)(2) CEILING, 1st WINDOW FRAME FROM WEST AT NORTH WALL IN THE 1st ROOM FROM NORTH AT WEST LOCATED AT APT 6C, 6th STORY, 1st APARTMENT FROM SOUTH AT WEST
NOV Issued Date:	12/09/2016
Current Status ID:	19
Current Status:	VIOLATION CLOSED
Current Status Date:	12/20/2016
Name:	Not reported
Address:	300 PUTNAM AVENUE
City,State,Zip:	BROOKLYN, NY 11216
Violation ID:	13197287
Building ID:	358065
Registration ID:	374326
Apartment:	6C
Story:	6
Class:	Most Serious
Inspection Date:	07/23/2019
Approved Date:	07/28/2019
Original Certify By Date:	08/31/2019
Original Correct By Date:	08/26/2019
New Certify By Date:	Not reported
New Correct By Date:	Not reported
Certified Date:	Not reported
Order Number:	616
NOV ID:	6555098
NOV Description:	SECTION 27-2056.6 ADM CODE - CORRECT THE LEAD-BASED PAINT HAZARD - PRESUMED LEAD PAINT THAT IS PEELING OR ON A DETERIORATED SUBSURFACE USING WORK PRACTICES SET FORTH IN 28 RCNY 11-06(B)(2) EAST WALL, WEST WALL IN THE 1st ROOM FROM NORTH AT WEST LOCATED AT APT 6C, 6th STORY, 1st APARTMENT FROM SOUTH AT WEST
NOV Issued Date:	07/29/2019
Current Status ID:	19
Current Status:	VIOLATION CLOSED
Current Status Date:	08/09/2019

CON EDISON - SERVICE BOX 32175 (Continued) **S120958930**

Name:	Not reported
Address:	300 PUTNAM AVENUE
City,State,Zip:	BROOKLYN, NY 11216
Violation ID:	13197288
Building ID:	358065
Registration ID:	374326
Apartment:	6C
Story:	6
Class:	Most Serious
Inspection Date:	07/23/2019
Approved Date:	07/28/2019
Original Certify By Date:	08/31/2019
Original Correct By Date:	08/26/2019
New Certify By Date:	Not reported
New Correct By Date:	Not reported
Certified Date:	Not reported
Order Number:	616
NOV ID:	6555098
NOV Description:	SECTION 27-2056.6 ADM CODE - CORRECT THE LEAD-BASED PAINT HAZARD - PRESUMED LEAD PAINT THAT IS PEELING OR ON A DETERIORATED SUBSURFACE USING WORK PRACTICES SET FORTH IN 28 RCNY 11-06(B)(2) NORTH WALL, SOUTH WALL IN THE PRIVATE HALLWAY LOCATED AT APT 6C, 6th STORY, 1st APARTMENT FROM SOUTH AT WEST
NOV Issued Date:	07/29/2019
Current Status ID:	19
Current Status:	VIOLATION CLOSED
Current Status Date:	08/09/2019

Name:	Not reported
Address:	300 PUTNAM AVENUE
City,State,Zip:	BROOKLYN, NY 11216
Violation ID:	13197289
Building ID:	358065
Registration ID:	374326
Apartment:	6C
Story:	6
Class:	Most Serious
Inspection Date:	07/23/2019
Approved Date:	07/28/2019
Original Certify By Date:	08/31/2019
Original Correct By Date:	08/26/2019
New Certify By Date:	Not reported
New Correct By Date:	Not reported
Certified Date:	Not reported
Order Number:	616
NOV ID:	6555098
NOV Description:	SECTION 27-2056.6 ADM CODE - CORRECT THE LEAD-BASED PAINT HAZARD - PRESUMED LEAD PAINT THAT IS PEELING OR ON A DETERIORATED SUBSURFACE USING WORK PRACTICES SET FORTH IN 28 RCNY 11-06(B)(2) NORTH WALL IN THE 4th ROOM FROM NORTH AT WEST LOCATED AT APT 6C, 6th STORY, 1st APARTMENT FROM SOUTH AT WEST
NOV Issued Date:	07/29/2019
Current Status ID:	19
Current Status:	VIOLATION CLOSED
Current Status Date:	08/09/2019

Name:	Not reported

CON EDISON - SERVICE BOX 32175 (Continued) **S120958930**

Address:	300 PUTNAM AVENUE
City,State,Zip:	BROOKLYN, NY 11216
Violation ID:	13197290
Building ID:	358065
Registration ID:	374326
Apartment:	6C
Story:	6
Class:	Most Serious
Inspection Date:	07/23/2019
Approved Date:	07/28/2019
Original Certify By Date:	08/31/2019
Original Correct By Date:	08/26/2019
New Certify By Date:	Not reported
New Correct By Date:	Not reported
Certified Date:	Not reported
Order Number:	616
NOV ID:	6555098
NOV Description:	SECTION 27-2056.6 ADM CODE - CORRECT THE LEAD-BASED PAINT HAZARD - PRESUMED LEAD PAINT THAT IS PEELING OR ON A DETERIORATED SUBSURFACE USING WORK PRACTICES SET FORTH IN 28 RCNY 11-06(B)(2) EAST WALL, WEST WALL IN THE 1st ROOM FROM NORTH AT CENTER LOCATED AT APT 6C, 6th STORY, 1st APARTMENT FROM SOUTH AT WEST
NOV Issued Date:	07/29/2019
Current Status ID:	19
Current Status:	VIOLATION CLOSED
Current Status Date:	08/09/2019

Name:	Not reported
Address:	300 PUTNAM AVENUE
City,State,Zip:	BROOKLYN, NY 11216
Violation ID:	13197291
Building ID:	358065
Registration ID:	374326
Apartment:	6C
Story:	6
Class:	Most Serious
Inspection Date:	07/23/2019
Approved Date:	07/28/2019
Original Certify By Date:	08/31/2019
Original Correct By Date:	08/26/2019
New Certify By Date:	Not reported
New Correct By Date:	Not reported
Certified Date:	Not reported
Order Number:	616
NOV ID:	6555098
NOV Description:	SECTION 27-2056.6 ADM CODE - CORRECT THE LEAD-BASED PAINT HAZARD - PRESUMED LEAD PAINT THAT IS PEELING OR ON A DETERIORATED SUBSURFACE USING WORK PRACTICES SET FORTH IN 28 RCNY 11-06(B)(2) NORTH WALL IN THE KITCHEN LOCATED AT APT 6C, 6th STORY, 1st APARTMENT FROM SOUTH AT WEST
NOV Issued Date:	07/29/2019
Current Status ID:	19
Current Status:	VIOLATION CLOSED
Current Status Date:	08/09/2019

Name:	Not reported
Address:	300 PUTNAM AVENUE

CON EDISON - SERVICE BOX 32175 (Continued) **S120958930**

City,State,Zip:	BROOKLYN, NY 11216
Violation ID:	13197292
Building ID:	358065
Registration ID:	374326
Apartment:	6C
Story:	6
Class:	Most Serious
Inspection Date:	07/23/2019
Approved Date:	07/28/2019
Original Certify By Date:	08/31/2019
Original Correct By Date:	08/26/2019
New Certify By Date:	Not reported
New Correct By Date:	Not reported
Certified Date:	Not reported
Order Number:	616
NOV ID:	6555098
NOV Description:	SECTION 27-2056.6 ADM CODE - CORRECT THE LEAD-BASED PAINT HAZARD - PRESUMED LEAD PAINT THAT IS PEELING OR ON A DETERIORATED SUBSURFACE USING WORK PRACTICES SET FORTH IN 28 RCNY 11-06(B)(2) EAST WALL IN THE 1st ROOM FROM NORTH AT EAST LOCATED AT APT 6C, 6th STORY, 1st APARTMENT FROM SOUTH AT WEST
NOV Issued Date:	07/29/2019
Current Status ID:	19
Current Status:	VIOLATION CLOSED
Current Status Date:	08/09/2019

Name:	Not reported
Address:	300 PUTNAM AVENUE
City,State,Zip:	BROOKLYN, NY 11216
Violation ID:	13197293
Building ID:	358065
Registration ID:	374326
Apartment:	6C
Story:	6
Class:	Most Serious
Inspection Date:	07/23/2019
Approved Date:	07/28/2019
Original Certify By Date:	08/31/2019
Original Correct By Date:	08/26/2019
New Certify By Date:	Not reported
New Correct By Date:	Not reported
Certified Date:	Not reported
Order Number:	616
NOV ID:	6555098
NOV Description:	SECTION 27-2056.6 ADM CODE - CORRECT THE LEAD-BASED PAINT HAZARD - PRESUMED LEAD PAINT THAT IS PEELING OR ON A DETERIORATED SUBSURFACE USING WORK PRACTICES SET FORTH IN 28 RCNY 11-06(B)(2) EAST WALL, WEST WALL IN THE FOYER LOCATED AT APT 6C, 6th STORY, 1st APARTMENT FROM SOUTH AT WEST
NOV Issued Date:	07/29/2019
Current Status ID:	19
Current Status:	VIOLATION CLOSED
Current Status Date:	08/09/2019

Manifest Facility Information:

EPA ID:	NYP004976759
Country:	USA

CON EDISON - SERVICE BOX 32175 (Continued) **S120958930**

Name:	CON EDISON - SERVICE BOX 32175
Address:	300 PUTNAM AVE
Address 2:	Not reported
City,State,Zip:	BROOKLYN, NY 11216
Zip 4:	Not reported
Location Address 1:	300 PUTNAM AVE
Location Address 2:	Not reported
Location City,State,Zip:	BROOKLYN, NY 11216
Location Zip 4:	Not reported
Facility Status:	Not reported
Total Tanks:	Not reported
Code:	BP

Mailing:

Mailing Name:	CON EDISON - SERVICE BOX 32175
Mailing Contact:	CON EDISON
Mailing Address 1:	4 IRVING PL 15TH FL NE
Mailing Address 2:	Not reported
Mailing City,State,Zip:	NEW YORK, NY 10003
Mailing Zip 4:	Not reported
Mailing Country:	USA
Mailing Phone:	Not reported

Z215 **BSD JOSHUA HDFC** **NY AST** **A100350471**
North **300 PUTNAM AVENUE** **N/A**
1/8-1/4 **BROOKLYN, NY 11216**
0.147 mi.
778 ft. **Site 2 of 5 in cluster Z**

Relative: **Lower**

Actual: **48 ft.**

AST:

Name:	BSD JOSHUA HDFC
Address:	300 PUTNAM AVENUE
City,State,Zip:	BROOKLYN, NY 11216
Region:	STATE
DEC Region:	2
Site Status:	Active
Facility Id:	2-610992
Program Type:	PBS
UTM X:	588817.75169
UTM Y:	4504216.58010
Expiration Date:	12/18/2023
Site Type:	Apartment Building/Office Building

Affiliation Records:

Site Id:	408208
Affiliation Type:	Facility Operator
Company Name:	BSD JOSHUA HDFC
Contact Type:	Not reported
Contact Name:	RANDY FOX
Address1:	Not reported
Address2:	Not reported
City:	Not reported
State:	NN
Zip Code:	Not reported
Country Code:	001
Phone:	(347) 723-7663
EMail:	Not reported
Fax Number:	Not reported

BSD JOSHUA HDFC (Continued) **A100350471**

Modified By:	MSBAPTIS
Date Last Modified:	2013-12-23
Site Id:	408208
Affiliation Type:	Emergency Contact
Company Name:	BSDC JOSHUA HOUSING DEV. FUND
Contact Type:	Not reported
Contact Name:	STACY SAMUELS
Address1:	Not reported
Address2:	Not reported
City:	Not reported
State:	NN
Zip Code:	Not reported
Country Code:	999
Phone:	(347) 449-4580
EMail:	Not reported
Fax Number:	Not reported
Modified By:	JSMACRI
Date Last Modified:	2018-10-25
Site Id:	408208
Affiliation Type:	Facility Owner
Company Name:	BSDC JOSHUA HOUSING DEV. FUND
Contact Type:	DIRECTOR OF ENERGY MANAGEMENT
Contact Name:	JIM CRAIG
Address1:	87-14 116TH ST
Address2:	Not reported
City:	RICHMOND HILL
State:	NY
Zip Code:	11418
Country Code:	001
Phone:	(718) 463-1200
EMail:	Not reported
Fax Number:	Not reported
Modified By:	JSMACRI
Date Last Modified:	2018-10-25
Site Id:	408208
Affiliation Type:	Mail Contact
Company Name:	WAVECREST MGMT
Contact Type:	Not reported
Contact Name:	STACY SAMUELS
Address1:	87-14 116TH ST
Address2:	Not reported
City:	RICHMOND HILL
State:	NY
Zip Code:	11418
Country Code:	001
Phone:	(718) 463-1200
EMail:	SSAMUELS@TWMT.COM
Fax Number:	Not reported
Modified By:	JSMACRI
Date Last Modified:	2018-10-25

Tank Info:

Tank Number:	001

BSD JOSHUA HDFC (Continued) **A100350471**

Tank Id: 234279
Material Code: 0001
Common Name of Substance: #2 Fuel Oil (On-Site Consumption)

Equipment Records:
H06 - Tank Leak Detection - Impervious Barrier/Concrete Pad (A/G)
H05 - Tank Leak Detection - In-Tank System (ATG)
E00 - Piping Secondary Containment - None
G03 - Tank Secondary Containment - Vault (w/o access)
F00 - Pipe External Protection - None
A00 - Tank Internal Protection - None
B01 - Tank External Protection - Painted/Asphalt Coating
D01 - Pipe Type - Steel/Carbon Steel/Iron
K00 - Spill Prevention - None
J02 - Dispenser - Suction Dispenser
L01 - Piping Leak Detection - Interstitial - Electronic Monitoring
C01 - Pipe Location - Aboveground
I04 - Overfill - Product Level Gauge (A/G)
I05 - Overfill - Vent Whistle

Tank Location: Aboveground - on saddles, legs, racks, etc.... Tank bottom is elevated above grade or tank pad, allowing visual inspection.
Tank Type: Steel/Carbon Steel/Iron
Tank Status: In Service
Pipe Model: Not reported
Install Date: 01/01/2005
Capacity Gallons: 2500
Tightness Test Method: NN
Date Test: Not reported
Next Test Date: Not reported
Date Tank Closed: Not reported
Register: True
Modified By: MJGRIFFI
Last Modified: 05/09/2022
Material Name: #2 fuel oil (on-site consumption)

S216 **CON EDISON SERVICE BOX: 20885** **RCRA NonGen / NLR** **1016968409**
SW **35 HERKIMER ST** **NY MANIFEST** **NYP004420204**
1/8-1/4 **BROOKLYN, NY 11216**
0.148 mi.
779 ft. **Site 2 of 5 in cluster S**

Relative: **Higher**
Actual: **65 ft.**

RCRA Listings:
Date Form Received by Agency: 20140216
Handler Name: Con Edison Service Box: 20885
Handler Address: HERKIMER ST
Handler City,State,Zip: BROOKLYN, NY 11216
EPA ID: NYP004420204
Contact Name: THOMAS TEELING
Contact Address: Not reported
Contact City,State,Zip: Not reported
Contact Telephone: 212-460-3770
Contact Fax: Not reported
Contact Email: Not reported
Contact Title: SENIOR SCIENTIST
EPA Region: 02
Land Type: Private
Federal Waste Generator Description: Not a generator, verified

CON EDISON SERVICE BOX: 20885 (Continued) **1016968409**

Non-Notifier:	Not reported
Biennial Report Cycle:	Not reported
Accessibility:	Not reported
Active Site Indicator:	Not reported
State District Owner:	Ny
State District:	NYSDEC R2
Mailing Address:	IRVING PL, 15TH FL NE
Mailing City,State,Zip:	NEW YORK, NY 10003
Owner Name:	Not reported
Owner Type:	Not reported
Operator Name:	Not reported
Operator Type:	Not reported
Short-Term Generator Activity:	No
Importer Activity:	No
Mixed Waste Generator:	No
Transporter Activity:	No
Transfer Facility Activity:	No
Recycler Activity with Storage:	No
Small Quantity On-Site Burner Exemption:	No
Smelting Melting and Refining Furnace Exemption:	No
Underground Injection Control:	No
Off-Site Waste Receipt:	No
Universal Waste Indicator:	No
Universal Waste Destination Facility:	No
Federal Universal Waste:	No
Active Site State-Reg Handler:	---
Federal Facility Indicator:	Not reported
Hazardous Secondary Material Indicator:	NN
Sub-Part K Indicator:	Not reported
2018 GPRA Permit Baseline:	Not on the Baseline
2018 GPRA Renewals Baseline:	Not on the Baseline
202 GPRA Corrective Action Baseline:	No
Subject to Corrective Action Universe:	No
Non-TSDFs Where RCRA CA has Been Imposed Universe:	No
Corrective Action Priority Ranking:	No NCAPS ranking
Environmental Control Indicator:	No
Institutional Control Indicator:	No
Human Exposure Controls Indicator:	N/A
Groundwater Controls Indicator:	N/A
Significant Non-Complier Universe:	No
Unaddressed Significant Non-Complier Universe:	No
Addressed Significant Non-Complier Universe:	No
Significant Non-Complier With a Compliance Schedule Universe:	No
Financial Assurance Required:	Not reported
Handler Date of Last Change:	20141014
Recognized Trader-Importer:	No
Recognized Trader-Exporter:	No
Importer of Spent Lead Acid Batteries:	No
Exporter of Spent Lead Acid Batteries:	No
Recycler Activity Without Storage:	Not reported
Manifest Broker:	Not reported
Sub-Part P Indicator:	No

Historic Generators:

Receive Date:	20140116
Handler Name:	CON EDISON SERVICE BOX: 20885

CON EDISON SERVICE BOX: 20885 (Continued) **1016968409**

Federal Waste Generator Description: Conditionally Exempt Small Quantity Generator
State District Owner: Ny
Large Quantity Handler of Universal Waste: No
Recognized Trader Importer: No
Recognized Trader Exporter: No
Spent Lead Acid Battery Importer: No
Spent Lead Acid Battery Exporter: No
Current Record: No
Non Storage Recycler Activity: Not reported
Electronic Manifest Broker: Not reported

Receive Date: 20140216
Handler Name: CON EDISON SERVICE BOX: 20885
Federal Waste Generator Description: Not a generator, verified
State District Owner: Ny
Large Quantity Handler of Universal Waste: No
Recognized Trader Importer: No
Recognized Trader Exporter: No
Spent Lead Acid Battery Importer: No
Spent Lead Acid Battery Exporter: No
Current Record: Yes
Non Storage Recycler Activity: Not reported
Electronic Manifest Broker: Not reported

List of NAICS Codes and Descriptions:
NAICS Codes: No NAICS Codes Found

Facility Has Received Notices of Violations:
Violations: No Violations Found

Evaluation Action Summary:
Evaluations: No Evaluations Found

Manifest Facility Information:
EPA ID: NYP004420204
Country: USA
Name: CON EDISON
Address: 35 HERKIMER ST
Address 2: Not reported
City,State,Zip: BROOKLYN, NY 11216
Zip 4: Not reported
Location Address 1: 35 HERKIMER ST
Location Address 2: Not reported
Location City,State,Zip: BROOKLYN, NY 11216
Location Zip 4: Not reported
Facility Status: Not reported
Total Tanks: Not reported
Code: BP

Mailing:
Mailing Name: CON EDISON
Mailing Contact: CON EDISON
Mailing Address 1: 4 IRVING PLACE
Mailing Address 2: 15TH FL
Mailing City,State,Zip: NEW YORK, NY 10003

CON EDISON SERVICE BOX: 20885 (Continued) **1016968409**

Mailing Zip 4:	Not reported
Mailing Country:	USA
Mailing Phone:	Not reported

Manifest Data:

Document ID:	Not reported
Manifest Status:	Not reported
Trans1 State ID:	NJD003812047
Year:	2018
Trans2 State ID:	Not reported
Generator Ship Date:	01/16/2014
Trans1 Recv Date:	01/16/2014
Trans2 Recv Date:	Not reported
TSD Site Recv Date:	01/20/2014
Part A Recv Date:	Not reported
Part B Recv Date:	Not reported
Generator EPA ID:	NYP004420204
Trans1 EPA ID:	Not reported
Trans2 EPA ID:	Not reported
TSDF ID 1:	NJD991291105
TSDF ID 2:	Not reported
Manifest Tracking Number:	002328280GBF
Import Indicator:	N
Export Indicator:	N
Discr Quantity Indicator:	N
Discr Type Indicator:	N
Discr Residue Indicator:	N
Discr Partial Reject Indicator:	N
Discr Full Reject Indicator:	N
Manifest Ref Number:	Not reported
Alt Facility RCRA ID:	Not reported
Alt Facility Sign Date:	Not reported
MGMT Method Type Code:	H110
Waste Code a:	LEAD
Waste Code b:	Not reported
Waste Code c:	Not reported
Waste Code e:	Not reported
Waste Code f:	Not reported
Waste Code g:	Not reported
Waste Code 1:	Not reported
Waste Code 2:	Not reported
Waste Code 3:	Not reported
Waste Code 4:	Not reported
Waste Code 5:	Not reported
Waste Code 6:	Not reported
Quantity:	50
Units:	Gallons (liquids only)
Number of Containers:	1
Container Type:	Cargo tanks (tank trucks)
Handling Method:	Treat
Specific Gravity:	1

AA217 **6 MACDONOUGH ST/LEROY** **NY LTANKS** **S102671777**
ESE **6 MACDONOUGH ST/LEROY** **N/A**
1/8-1/4 **BROOKLYN, NY**
0.149 mi.
789 ft. **Site 1 of 7 in cluster AA**

Relative:
Higher

Actual:
54 ft.

LTANKS:

Name:	6 MACDONOUGH ST/LEROY
Address:	6 MACDONOUGH ST/LEROY
City,State,Zip:	BROOKLYN, NY
Spill Number/Closed Date:	9109353 / 1991-12-03
Facility ID:	9109353
Site ID:	170329
Spill Date:	1991-12-03
Spill Cause:	Tank Overfill
Spill Source:	Private Dwelling
Spill Class:	Not reported
Cleanup Ceased:	1991-12-03
SWIS:	2401
Investigator:	KSTANG
Referred To:	Not reported
Reported to Dept:	1991-12-03
CID:	Not reported
Water Affected:	Not reported
Spill Notifier:	Other
Last Inspection:	Not reported
Recommended Penalty:	False
Meets Standard:	True
UST Involvement:	False
Remediation Phase:	0
Date Entered In Computer:	1991-12-11
Spill Record Last Update:	2004-09-30
Spiller Name:	Not reported
Spiller Company:	Not reported
Spiller Address:	Not reported
Spiller County:	001
Spiller Contact:	Not reported
Spiller Phone:	Not reported
Spiller Extention:	Not reported
DEC Region:	2
DER Facility ID:	143326
DEC Memo:	Prior to Sept, 2004 data translation this spill Lead_DEC Field was TANG
Remarks:	CONTAINED ON SIDEWALK. BAERENKLAU CLEANED UP.

All Materials:

Site ID:	170329
Operable Unit ID:	959534
Operable Unit:	01
Material ID:	417984
Material Code:	0001A
Material Name:	#2 fuel oil
Case No.:	Not reported
Material FA:	Petroleum
Quantity:	1.00
Units:	G
Recovered:	.00
Resource Affected:	Soil
Oxygenate:	Not reported

V218
WSW
1/8-1/4
0.150 mi.
792 ft.

PRIVATE RESIDENCE
1208 FULTON ST
BROOKLYN, NY

Site 3 of 8 in cluster V

NY LTANKS **S102673280**
N/A

Relative:
Higher

Actual:
65 ft.

LTANKS:

Name:	PRIVATE RESIDENCE
Address:	1208 FULTON ST
City,State,Zip:	BROOKLYN, NY
Spill Number/Closed Date:	9514874 / 1996-02-21
Facility ID:	9514874
Site ID:	317962
Spill Date:	1996-02-20
Spill Cause:	Tank Overfill
Spill Source:	Private Dwelling
Spill Class:	C4
Cleanup Ceased:	Not reported
SWIS:	2401
Investigator:	SMMARTIN
Referred To:	Not reported
Reported to Dept:	1996-02-20
CID:	252
Water Affected:	Not reported
Spill Notifier:	Responsible Party
Last Inspection:	Not reported
Recommended Penalty:	False
Meets Standard:	False
UST Involvement:	False
Remediation Phase:	0
Date Entered In Computer:	1996-02-20
Spill Record Last Update:	1996-04-02
Spiller Name:	MIKE COLASANTO
Spiller Company:	BRIDGE TRANSPORTATION
Spiller Address:	343 STAGG ST
Spiller County:	001
Spiller Contact:	MR MERCER
Spiller Phone:	Not reported
Spiller Extention:	Not reported
DEC Region:	2
DER Facility ID:	256301
DEC Memo:	Prior to Sept, 2004 data translation this spill Lead_DEC Field was MARTINKAT
Remarks:	driver made delivery of 159 gals-order was for 250 gals causing tank overfill - cleanup in process at this time

All Materials:

Site ID:	317962
Operable Unit ID:	1029426
Operable Unit:	01
Material ID:	354993
Material Code:	0001A
Material Name:	#2 fuel oil
Case No.:	Not reported
Material FA:	Petroleum
Quantity:	8.00
Units:	G
Recovered:	.00
Resource Affected:	Soil
Oxygenate:	Not reported

Q219 **CON EDISON SERVICE BOX: 20242** **RCRA NonGen / NLR** **1016969278**
West **22 HALSEY ST** **NY MANIFEST** **NYP004429338**
1/8-1/4 **BROOKLYN, NY 11216**
0.152 mi.
801 ft. **Site 7 of 7 in cluster Q**

Relative: **Higher**

Actual: **62 ft.**

RCRA Listings:

Date Form Received by Agency:	20140228
Handler Name:	Con Edison Service Box: 20242
Handler Address:	HALSEY ST
Handler City,State,Zip:	BROOKLYN, NY 11216
EPA ID:	NYP004429338
Contact Name:	THOMAS TEELING
Contact Address:	Not reported
Contact City,State,Zip:	Not reported
Contact Telephone:	212-460-3770
Contact Fax:	Not reported
Contact Email:	Not reported
Contact Title:	SENIOR SCIENTIST
EPA Region:	02
Land Type:	Private
Federal Waste Generator Description:	Not a generator, verified
Non-Notifier:	Not reported
Biennial Report Cycle:	Not reported
Accessibility:	Not reported
Active Site Indicator:	Not reported
State District Owner:	Ny
State District:	NYSDEC R2
Mailing Address:	IRVING PL, 15TH FL NE
Mailing City,State,Zip:	NEW YORK, NY 10003
Owner Name:	Not reported
Owner Type:	Not reported
Operator Name:	Not reported
Operator Type:	Not reported
Short-Term Generator Activity:	No
Importer Activity:	No
Mixed Waste Generator:	No
Transporter Activity:	No
Transfer Facility Activity:	No
Recycler Activity with Storage:	No
Small Quantity On-Site Burner Exemption:	No
Smelting Melting and Refining Furnace Exemption:	No
Underground Injection Control:	No
Off-Site Waste Receipt:	No
Universal Waste Indicator:	No
Universal Waste Destination Facility:	No
Federal Universal Waste:	No
Active Site State-Reg Handler:	---
Federal Facility Indicator:	Not reported
Hazardous Secondary Material Indicator:	NN
Sub-Part K Indicator:	Not reported
2018 GPRA Permit Baseline:	Not on the Baseline
2018 GPRA Renewals Baseline:	Not on the Baseline
202 GPRA Corrective Action Baseline:	No
Subject to Corrective Action Universe:	No
Non-TSDFs Where RCRA CA has Been Imposed Universe:	No
Corrective Action Priority Ranking:	No NCAPS ranking
Environmental Control Indicator:	No
Institutional Control Indicator:	No

CON EDISON SERVICE BOX: 20242 (Continued) **1016969278**

Human Exposure Controls Indicator:	N/A
Groundwater Controls Indicator:	N/A
Significant Non-Complier Universe:	No
Unaddressed Significant Non-Complier Universe:	No
Addressed Significant Non-Complier Universe:	No
Significant Non-Complier With a Compliance Schedule Universe:	No
Financial Assurance Required:	Not reported
Handler Date of Last Change:	20141014
Recognized Trader-Importer:	No
Recognized Trader-Exporter:	No
Importer of Spent Lead Acid Batteries:	No
Exporter of Spent Lead Acid Batteries:	No
Recycler Activity Without Storage:	Not reported
Manifest Broker:	Not reported
Sub-Part P Indicator:	No

Historic Generators:

Receive Date:	20140129
Handler Name: CON EDISON SERVICE BOX:	20242
Federal Waste Generator Description:	Conditionally Exempt Small Quantity Generator
State District Owner:	Ny
Large Quantity Handler of Universal Waste:	No
Recognized Trader Importer:	No
Recognized Trader Exporter:	No
Spent Lead Acid Battery Importer:	No
Spent Lead Acid Battery Exporter:	No
Current Record:	No
Non Storage Recycler Activity:	Not reported
Electronic Manifest Broker:	Not reported

Receive Date:	20140228
Handler Name: CON EDISON SERVICE BOX:	20242
Federal Waste Generator Description:	Not a generator, verified
State District Owner:	Ny
Large Quantity Handler of Universal Waste:	No
Recognized Trader Importer:	No
Recognized Trader Exporter:	No
Spent Lead Acid Battery Importer:	No
Spent Lead Acid Battery Exporter:	No
Current Record:	Yes
Non Storage Recycler Activity:	Not reported
Electronic Manifest Broker:	Not reported

List of NAICS Codes and Descriptions:

NAICS Codes:	No NAICS Codes Found

Facility Has Received Notices of Violations:

Violations:	No Violations Found

Evaluation Action Summary:

Evaluations:	No Evaluations Found

CON EDISON SERVICE BOX: 20242 (Continued) **1016969278**

Manifest Facility Information:

EPA ID:	NYP004429338
Country:	USA
Name:	CON EDISON
Address:	22 HALSEY ST
Address 2:	Not reported
City,State,Zip:	BROOKLYN, NY 11216
Zip 4:	Not reported
Location Address 1:	22 HALSEY ST
Location Address 2:	Not reported
Location City,State,Zip:	BROOKLYN, NY 11216
Location Zip 4:	Not reported
Facility Status:	Not reported
Total Tanks:	Not reported
Code:	BP

Mailing:

Mailing Name:	CON EDISON
Mailing Contact:	CON EDISON
Mailing Address 1:	4 IRVING PLACE
Mailing Address 2:	15TH FL
Mailing City,State,Zip:	NEW YORK, NY 10003
Mailing Zip 4:	Not reported
Mailing Country:	USA
Mailing Phone:	Not reported

Manifest Data:

Document ID:	Not reported
Manifest Status:	Not reported
Trans1 State ID:	NJ0000027193
Year:	2018
Trans2 State ID:	Not reported
Generator Ship Date:	01/29/2014
Trans1 Recv Date:	01/29/2014
Trans2 Recv Date:	Not reported
TSD Site Recv Date:	01/30/2014
Part A Recv Date:	Not reported
Part B Recv Date:	Not reported
Generator EPA ID:	NYP004429338
Trans1 EPA ID:	Not reported
Trans2 EPA ID:	Not reported
TSDF ID 1:	NJD002200046
TSDF ID 2:	Not reported
Manifest Tracking Number:	011696453JJK
Import Indicator:	N
Export Indicator:	N
Discr Quantity Indicator:	N
Discr Type Indicator:	N
Discr Residue Indicator:	N
Discr Partial Reject Indicator:	N
Discr Full Reject Indicator:	N
Manifest Ref Number:	Not reported
Alt Facility RCRA ID:	Not reported
Alt Facility Sign Date:	Not reported
MGMT Method Type Code:	H110
Waste Code a:	LEAD
Waste Code b:	Not reported

CON EDISON SERVICE BOX: 20242 (Continued) **1016969278**

Waste Code c:	Not reported
Waste Code e:	Not reported
Waste Code f:	Not reported
Waste Code g:	Not reported
Waste Code 1:	Not reported
Waste Code 2:	Not reported
Waste Code 3:	Not reported
Waste Code 4:	Not reported
Waste Code 5:	Not reported
Waste Code 6:	Not reported
Quantity:	1000
Units:	Pounds
Number of Containers:	1
Container Type:	Cargo tanks (tank trucks)
Handling Method:	Treat
Specific Gravity:	1

V220 **CON EDISON - SERVICE BOX 19842** **NY MANIFEST** **S120959095**
WSW **1225 FULTON ST** **N/A**
1/8-1/4 **BROOKLYN, NY 11216**
0.153 mi.
807 ft. **Site 4 of 8 in cluster V**

Relative:
Higher

Actual:
64 ft.

Manifest Facility Information:

EPA ID:	NYP004991764
Country:	USA
Name:	CON EDISON - SERVICE BOX 19842
Address:	1225 FULTON ST
Address 2:	Not reported
City,State,Zip:	BROOKLYN, NY 11216
Zip 4:	Not reported
Location Address 1:	1225 FULTON ST
Location Address 2:	Not reported
Location City,State,Zip:	BROOKLYN, NY 11216
Location Zip 4:	Not reported
Facility Status:	Not reported
Total Tanks:	Not reported
Code:	BP

Mailing:

Mailing Name:	CON EDISON - SERVICE BOX 19842
Mailing Contact:	CON EDISON
Mailing Address 1:	4 IRVING PL 15TH FL NE
Mailing Address 2:	Not reported
Mailing City,State,Zip:	NEW YORK, NY 10003
Mailing Zip 4:	Not reported
Mailing Country:	USA
Mailing Phone:	Not reported

AB221 **CON EDISON** **RCRA NonGen / NLR** **1019907542**
SE **HERKIMER ST & NEW YORK AVE SE** **FINDS** **NYP004835357**
1/8-1/4 **BROOKLYN, NY 11216** **ECHO**
0.153 mi.
809 ft. **Site 1 of 12 in cluster AB**

Relative: **Higher**
Actual: **58 ft.**

RCRA Listings:

Date Form Received by Agency:	20150908
Handler Name:	Con Edison
Handler Address:	HERKIMER ST & NEW YORK AVE SE
Handler City,State,Zip:	BROOKLYN, NY 11216
EPA ID:	NYP004835357
Contact Name:	THOMAS TEELING
Contact Address:	Not reported
Contact City,State,Zip:	Not reported
Contact Telephone:	212-460-3770
Contact Fax:	Not reported
Contact Email:	Not reported
Contact Title:	Not reported
EPA Region:	02
Land Type:	Private
Federal Waste Generator Description:	Not a generator, verified
Non-Notifier:	Not reported
Biennial Report Cycle:	Not reported
Accessibility:	Not reported
Active Site Indicator:	Not reported
State District Owner:	Ny
State District:	NYSDEC R2
Mailing Address:	IRVING PL 15TH FL NE
Mailing City,State,Zip:	NEW YORK, NY 10003
Owner Name:	Not reported
Owner Type:	Not reported
Operator Name:	Not reported
Operator Type:	Not reported
Short-Term Generator Activity:	No
Importer Activity:	No
Mixed Waste Generator:	No
Transporter Activity:	No
Transfer Facility Activity:	No
Recycler Activity with Storage:	No
Small Quantity On-Site Burner Exemption:	No
Smelting Melting and Refining Furnace Exemption:	No
Underground Injection Control:	No
Off-Site Waste Receipt:	No
Universal Waste Indicator:	No
Universal Waste Destination Facility:	No
Federal Universal Waste:	No
Active Site State-Reg Handler:	---
Federal Facility Indicator:	Not reported
Hazardous Secondary Material Indicator:	NN
Sub-Part K Indicator:	Not reported
2018 GPRA Permit Baseline:	Not on the Baseline
2018 GPRA Renewals Baseline:	Not on the Baseline
202 GPRA Corrective Action Baseline:	No
Subject to Corrective Action Universe:	No
Non-TSDFs Where RCRA CA has Been Imposed Universe:	No
Corrective Action Priority Ranking:	No NCAPS ranking
Environmental Control Indicator:	No
Institutional Control Indicator:	No

CON EDISON (Continued) **1019907542**

Human Exposure Controls Indicator:	N/A
Groundwater Controls Indicator:	N/A
Significant Non-Complier Universe:	No
Unaddressed Significant Non-Complier Universe:	No
Addressed Significant Non-Complier Universe:	No
Significant Non-Complier With a Compliance Schedule Universe:	No
Financial Assurance Required:	Not reported
Handler Date of Last Change:	20160909
Recognized Trader-Importer:	No
Recognized Trader-Exporter:	No
Importer of Spent Lead Acid Batteries:	No
Exporter of Spent Lead Acid Batteries:	No
Recycler Activity Without Storage:	Not reported
Manifest Broker:	Not reported
Sub-Part P Indicator:	No

Historic Generators:

Receive Date:	20150908
Handler Name: CON EDISON	
Federal Waste Generator Description:	Small Quantity Generator
State District Owner:	Ny
Large Quantity Handler of Universal Waste:	No
Recognized Trader Importer:	No
Recognized Trader Exporter:	No
Spent Lead Acid Battery Importer:	No
Spent Lead Acid Battery Exporter:	No
Current Record:	No
Non Storage Recycler Activity:	Not reported
Electronic Manifest Broker:	Not reported

Receive Date:	20150908
Handler Name: CON EDISON	
Federal Waste Generator Description:	Not a generator, verified
State District Owner:	Ny
Large Quantity Handler of Universal Waste:	No
Recognized Trader Importer:	No
Recognized Trader Exporter:	No
Spent Lead Acid Battery Importer:	No
Spent Lead Acid Battery Exporter:	No
Current Record:	Yes
Non Storage Recycler Activity:	Not reported
Electronic Manifest Broker:	Not reported

List of NAICS Codes and Descriptions:

NAICS Codes:	No NAICS Codes Found

Facility Has Received Notices of Violations:

Violations:	No Violations Found

Evaluation Action Summary:

Evaluations:	No Evaluations Found

CON EDISON (Continued) **1019907542**

FINDS:
Registry ID: 110069699865

Click Here for FRS Facility Detail Report:

Environmental Interest/Information System:
The Resource Conservation and Recovery Act Information System (RCRAInfo) is EPA's comprehensive information system in support of the Resource Conservation and Recovery Act (RCRA) of 1976 and the Hazardous and Solid Waste Amendments (HSWA) of 1984. It tracks many types of information about generators, transporters, treaters, storers, and disposers of hazardous waste.

Click this hyperlink while viewing on your computer to access additional FINDS: detail in the EDR Site Report.

ECHO:

Envid:	1019907542
Registry ID:	110069699865
DFR URL:	http://echo.epa.gov/detailed-facility-report?fid=110069699865
Name:	CON EDISON
Address:	HERKIMER ST & NEW YORK AVE SE
City,State,Zip:	BROOKLYN, NY 11216

AB222 **CON EDISON** **NJ MANIFEST** **S120676417**
SE **HERKIMER ST & NEW YORK AVE SE** **N/A**
1/8-1/4 **BROOKLYN, NY 11216**
0.153 mi.
809 ft. **Site 2 of 12 in cluster AB**

Relative:
Higher

Actual:
58 ft.

Facility Info:

EPA ID:	NYP004835357
Name:	CON EDISON
Address:	HERKIMER ST & NEW YORK AVE SE
City,State,Zip:	BROOKLYN, NY 11216
County:	Not reported
Mailing Address:	IRVING PL 15TH FL NE
Mailing City,State,Zip:	NEW YORK, NY 10003
Telephone:	Not reported
Emergency Telephone:	Not reported
Contact:	THOMAS TEELING
Comments:	Not reported
SIC Code:	Not reported
County:	NY047
Municipal:	Not reported
Previous EPAID:	Not reported
Generator Flag:	Not reported
Transporter Flag:	Not reported
TSDF Flag:	Not reported
Name Change:	Not reported
Date Change:	Not reported

Manifest Data:

EPA ID:	NYP004835357
Manifest Number:	014460085JJK
Date Shipped:	9/8/2015
TSDF EPA ID:	NJD002200046
Transporter EPA ID:	NJ0000027193
Transporter 2 EPA ID:	Not reported

CON EDISON (Continued) **S120676417**

Transporter 3 EPA ID:	Not reported
Transporter 4 EPA ID:	Not reported
Transporter 5 EPA ID:	Not reported
Transporter 6 EPA ID:	Not reported
Transporter 7 EPA ID:	Not reported
Transporter 8 EPA ID:	Not reported
Transporter 9 EPA ID:	Not reported
Transporter 10 EPA ID:	Not reported
Date Trans1 Transported Waste:	Not reported
Date Trans2 Transported Waste:	Not reported
Date Trans3 Transported Waste:	Not reported
Date Trans4 Transported Waste:	Not reported
Date Trans5 Transported Waste:	Not reported
Date Trans6 Transported Waste:	Not reported
Date Trans7 Transported Waste:	Not reported
Date Trans8 Transported Waste:	Not reported
Date Trans9 Transported Waste:	Not reported
Date Trans10 Transported Waste:	Not reported
Date TSDF Received Waste:	Not reported
TSDF EPA Facility Name:	Not reported
QTY Units:	Not reported
Transporter SEQ ID:	Not reported
Transporter-1 Date:	Not reported
Waste SEQ ID:	Not reported
Waste Type Code 2:	Not reported
Waste Type Code 3:	Not reported
Waste Type Code 4:	Not reported
Waste Type Code 5:	Not reported
Waste Type Code 6:	Not reported
Date Accepted:	Not reported
Manifest Discrepancy Type:	Not reported
Data Entry Number:	Not reported
Was Load Rejected:	Not reported
Reason Load Was Rejected:	Not reported

AB223 **CON ED** **NY MANIFEST** **S119077632**
SE **HERKIMER ST & NEW YORK AVE SE** **N/A**
1/8-1/4 **BROOKLYN, NY 11216**
0.153 mi.
809 ft. **Site 3 of 12 in cluster AB**

Relative: **Higher**

Actual: **58 ft.**

Manifest Facility Information:

EPA ID:	NYP004835357
Country:	USA
Name:	CON ED
Address:	HERKIMER ST & NEW YORK AVE SE
Address 2:	COR
City,State,Zip:	BROOKLYN, NY 11216
Zip 4:	Not reported
Location Address 1:	SEC HERKIMER ST AND NEW YORK AVE
Location Address 2:	SB 65199
Location City,State,Zip:	BROOKLYN, NY 11216
Location Zip 4:	Not reported
Facility Status:	Not reported
Total Tanks:	Not reported
Code:	BP

CON ED (Continued) **S119077632**

Mailing:

Mailing Name:	CON ED
Mailing Contact:	TOM TEELING
Mailing Address 1:	4 IRVING PLACE - 15TH FLOOR
Mailing Address 2:	Not reported
Mailing City,State,Zip:	NEW YORK, NY 10003
Mailing Zip 4:	Not reported
Mailing Country:	USA
Mailing Phone:	2124603770

Manifest Data:

Document ID:	Not reported
Manifest Status:	Not reported
Trans1 State ID:	NJ0000027193
Year:	2018
Trans2 State ID:	Not reported
Generator Ship Date:	09/08/2015
Trans1 Recv Date:	09/08/2015
Trans2 Recv Date:	Not reported
TSD Site Recv Date:	09/09/2015
Part A Recv Date:	Not reported
Part B Recv Date:	Not reported
Generator EPA ID:	NYP004835357
Trans1 EPA ID:	Not reported
Trans2 EPA ID:	Not reported
TSDF ID 1:	NJD002200046
TSDF ID 2:	Not reported
Manifest Tracking Number:	014460085JJK
Import Indicator:	N
Export Indicator:	N
Discr Quantity Indicator:	N
Discr Type Indicator:	N
Discr Residue Indicator:	N
Discr Partial Reject Indicator:	N
Discr Full Reject Indicator:	N
Manifest Ref Number:	Not reported
Alt Facility RCRA ID:	Not reported
Alt Facility Sign Date:	Not reported
MGMT Method Type Code:	H110
Waste Code a:	LEAD
Waste Code b:	Not reported
Waste Code c:	Not reported
Waste Code e:	Not reported
Waste Code f:	Not reported
Waste Code g:	Not reported
Waste Code 1:	Not reported
Waste Code 2:	Not reported
Waste Code 3:	Not reported
Waste Code 4:	Not reported
Waste Code 5:	Not reported
Waste Code 6:	Not reported
Quantity:	1000
Units:	Pounds
Number of Containers:	1
Container Type:	Cargo tanks (tank trucks)
Handling Method:	Treat

CON ED (Continued) **S119077632**

Specific Gravity: 1

S224 **CON EDISON** **NY Spills** **S109372094**
SSW **27 HERKIMER PL** **NY MANIFEST** **N/A**
1/8-1/4 **BROOKLYN, NY 11201**
0.155 mi.
820 ft. **Site 3 of 5 in cluster S**

Relative: **Higher**

Actual: **66 ft.**

SPILLS:

Name:	ACROSS THE STREET FROM
Address:	27 HERKIMER PL
City,State,Zip:	BROOKLYN, NY
Spill Number/Closed Date:	0807451 / 2010-05-05
Facility ID:	0807451
Facility Type:	ER
DER Facility ID:	354067
Site ID:	404800
DEC Region:	2
Spill Cause:	Abandoned Drums
Spill Class:	C3
SWIS:	2401
Spill Date:	2008-10-02
Investigator:	HRAHMED
Referred To:	Not reported
Reported to Dept:	2008-10-02
CID:	Not reported
Water Affected:	Not reported
Spill Source:	Unknown
Spill Notifier:	Other
Cleanup Ceased:	Not reported
Cleanup Meets Std:	False
Last Inspection:	Not reported
Recommended Penalty:	False
UST Trust:	False
Remediation Phase:	0
Date Entered In Computer:	2008-10-02
Spill Record Last Update:	2010-05-05
Spiller Name:	DONALD ENG
Spiller Company:	UNKNOWN
Spiller Address:	ACROSS FROM 27 HERKIMER PL
Spiller Company:	999
Contact Name:	DONALD ENG
DEC Memo:	CALLER STATES THAT THERE ARE TWO FULL 55 GALLON DRUMS OF WASTE OIL AND ONE 5 GALLON BUCKET ON THE SIDE OF THE STREET. NO SPILL HAS OCCURED. CLEAN UP IS PENDING.
Remarks:	10/2/08 - Raphael Ketani. I spoke to Donald Eng (646) 584-6483 of NYC DEP. He said that the drums are across from 27 Herkimer Place. He said that they are not overpacked as they are in good shape. NYC Sanitation had called DEP regarding the drums. They contain oil. I told him that DEC will investigate the situation and take care of the contents of the drums. 5/5/10-HRAHMED-This was never included in drum run list, becuase it was not labeled as DRUM RUN. Probably the drum was taken by any City agency. This case is closed.

All Materials:

Site ID:	404800
Operable Unit ID:	1161445

CON EDISON (Continued) **S109372094**

Operable Unit:	01
Material ID:	2152642
Material Code:	0022
Material Name:	waste oil/used oil
Case No.:	Not reported
Material FA:	Petroleum
Quantity:	110.00
Units:	G
Recovered:	110.00
Resource Affected:	Not reported
Oxygenate:	Not reported

Manifest Facility Information:

EPA ID:	NYP004660254
Country:	USA
Name:	CON EDISON
Address:	27 HERKIMER PL
Address 2:	SB20881
City,State,Zip:	BROOKLYN, NY 11201
Zip 4:	Not reported
Location Address 1:	27 HERKIMER PL
Location Address 2:	SB20881
Location City,State,Zip:	BROOKLYN, NY 11201
Location Zip 4:	Not reported
Facility Status:	Not reported
Total Tanks:	Not reported
Code:	BP

Mailing:

Mailing Name:	CON EDISON
Mailing Contact:	CON EDISON
Mailing Address 1:	4 IRVING PL
Mailing Address 2:	15TH FL
Mailing City,State,Zip:	NEW YORK, NY 10003
Mailing Zip 4:	Not reported
Mailing Country:	USA
Mailing Phone:	Not reported

Manifest Data:

Document ID:	Not reported
Manifest Status:	Not reported
Trans1 State ID:	NJD003812047
Year:	2018
Trans2 State ID:	Not reported
Generator Ship Date:	09/18/2014
Trans1 Recv Date:	09/18/2014
Trans2 Recv Date:	Not reported
TSD Site Recv Date:	09/22/2014
Part A Recv Date:	Not reported
Part B Recv Date:	Not reported
Generator EPA ID:	NYP004660254
Trans1 EPA ID:	Not reported
Trans2 EPA ID:	Not reported
TSDF ID 1:	NJD991291105
TSDF ID 2:	Not reported
Manifest Tracking Number:	002615909GBF

CON EDISON (Continued) **S109372094**

Import Indicator:	N
Export Indicator:	N
Discr Quantity Indicator:	N
Discr Type Indicator:	N
Discr Residue Indicator:	N
Discr Partial Reject Indicator:	N
Discr Full Reject Indicator:	N
Manifest Ref Number:	Not reported
Alt Facility RCRA ID:	Not reported
Alt Facility Sign Date:	Not reported
MGMT Method Type Code:	H110
Waste Code a:	LEAD
Waste Code b:	Not reported
Waste Code c:	Not reported
Waste Code e:	Not reported
Waste Code f:	Not reported
Waste Code g:	Not reported
Waste Code 1:	Not reported
Waste Code 2:	Not reported
Waste Code 3:	Not reported
Waste Code 4:	Not reported
Waste Code 5:	Not reported
Waste Code 6:	Not reported
Quantity:	100
Units:	Gallons (liquids only)
Number of Containers:	1
Container Type:	Cargo tanks (tank trucks)
Handling Method:	Treat
Specific Gravity:	1

X225 **CON EDISON** **NY MANIFEST** **S118257755**
WNW **81 HANCOCK ST** **N/A**
1/8-1/4 **BROOKLYN, NY 11216**
0.156 mi.
824 ft. **Site 3 of 9 in cluster X**

Relative:
Higher

Actual:
59 ft.

Manifest Facility Information:

EPA ID:	NYP004805693
Country:	USA
Name:	CON EDISON
Address:	81 HANCOCK ST
Address 2:	Not reported
City,State,Zip:	BROOKLYN, NY 11216
Zip 4:	Not reported
Location Address 1:	81 HANCOCK ST
Location Address 2:	SB 20559
Location City,State,Zip:	BROOKLYN, NY 11216
Location Zip 4:	Not reported
Facility Status:	Not reported
Total Tanks:	Not reported
Code:	BP

Mailing:

Mailing Name:	CON EDISON
Mailing Contact:	DENNIS HUACON
Mailing Address 1:	4 IRVING PL 15TH FL
Mailing Address 2:	Not reported

CON EDISON (Continued) **S118257755**

Mailing City,State,Zip:	NEW YORK, NY 10003
Mailing Zip 4:	Not reported
Mailing Country:	USA
Mailing Phone:	2124603770

Manifest Data:

Document ID:	Not reported
Manifest Status:	Not reported
Trans1 State ID:	NJD003812047
Year:	2018
Trans2 State ID:	Not reported
Generator Ship Date:	07/13/2015
Trans1 Recv Date:	07/13/2015
Trans2 Recv Date:	Not reported
TSD Site Recv Date:	07/13/2015
Part A Recv Date:	Not reported
Part B Recv Date:	Not reported
Generator EPA ID:	NYP004805693
Trans1 EPA ID:	Not reported
Trans2 EPA ID:	Not reported
TSDF ID 1:	NJD991291105
TSDF ID 2:	Not reported
Manifest Tracking Number:	002614630GBF
Import Indicator:	N
Export Indicator:	N
Discr Quantity Indicator:	N
Discr Type Indicator:	N
Discr Residue Indicator:	N
Discr Partial Reject Indicator:	N
Discr Full Reject Indicator:	N
Manifest Ref Number:	Not reported
Alt Facility RCRA ID:	Not reported
Alt Facility Sign Date:	Not reported
MGMT Method Type Code:	H110
Waste Code a:	LEAD
Waste Code b:	Not reported
Waste Code c:	Not reported
Waste Code e:	Not reported
Waste Code f:	Not reported
Waste Code g:	Not reported
Waste Code 1:	Not reported
Waste Code 2:	Not reported
Waste Code 3:	Not reported
Waste Code 4:	Not reported
Waste Code 5:	Not reported
Waste Code 6:	Not reported
Quantity:	500
Units:	Pounds
Number of Containers:	1
Container Type:	Cargo tanks (tank trucks)
Handling Method:	Treat
Specific Gravity:	1

X226 **CON EDISON** **NJ MANIFEST** **S120673786**
WNW **81 HANCOCK ST** **N/A**
1/8-1/4 **BROOKLYN, NY 11216**
0.156 mi.
824 ft. **Site 4 of 9 in cluster X**

Relative:
Higher

Actual:
59 ft.

Facility Info:

EPA ID:	NYP004805693
Name:	CON EDISON
Address:	81 HANCOCK ST
City,State,Zip:	BROOKLYN, NY 11216
County:	Not reported
Mailing Address:	IRVING PL 15TH FL NE
Mailing City,State,Zip:	NEW YORK, NY 10003
Telephone:	Not reported
Emergency Telephone:	Not reported
Contact:	THOMAS TEELING
Comments:	Not reported
SIC Code:	Not reported
County:	NY047
Municipal:	Not reported
Previous EPAID:	Not reported
Generator Flag:	Not reported
Transporter Flag:	Not reported
TSDF Flag:	Not reported
Name Change:	Not reported
Date Change:	Not reported

Manifest Data:

EPA ID:	NYP004805693
Manifest Number:	002614630GBF
Date Shipped:	7/13/2015
TSDF EPA ID:	NJD991291105
Transporter EPA ID:	NJD003812047
Transporter 2 EPA ID:	Not reported
Transporter 3 EPA ID:	Not reported
Transporter 4 EPA ID:	Not reported
Transporter 5 EPA ID:	Not reported
Transporter 6 EPA ID:	Not reported
Transporter 7 EPA ID:	Not reported
Transporter 8 EPA ID:	Not reported
Transporter 9 EPA ID:	Not reported
Transporter 10 EPA ID:	Not reported
Date Trans1 Transported Waste:	Not reported
Date Trans2 Transported Waste:	Not reported
Date Trans3 Transported Waste:	Not reported
Date Trans4 Transported Waste:	Not reported
Date Trans5 Transported Waste:	Not reported
Date Trans6 Transported Waste:	Not reported
Date Trans7 Transported Waste:	Not reported
Date Trans8 Transported Waste:	Not reported
Date Trans9 Transported Waste:	Not reported
Date Trans10 Transported Waste:	Not reported
Date TSDF Received Waste:	Not reported
TSDF EPA Facility Name:	Not reported
QTY Units:	Not reported
Transporter SEQ ID:	Not reported
Transporter-1 Date:	Not reported
Waste SEQ ID:	Not reported
Waste Type Code 2:	Not reported

CON EDISON (Continued) **S120673786**

Waste Type Code 3:	Not reported
Waste Type Code 4:	Not reported
Waste Type Code 5:	Not reported
Waste Type Code 6:	Not reported
Date Accepted:	Not reported
Manifest Discrepancy Type:	Not reported
Data Entry Number:	Not reported
Was Load Rejected:	Not reported
Reason Load Was Rejected:	Not reported

X227 **CON EDISON** **RCRA NonGen / NLR** **1019905084**
WNW **81 HANCOCK ST** **FINDS** **NYP004805693**
1/8-1/4 **BROOKLYN, NY 11216** **ECHO**
0.156 mi.
824 ft. **Site 5 of 9 in cluster X**

Relative: **Higher**
Actual: **59 ft.**

RCRA Listings:

Date Form Received by Agency:	20150713
Handler Name:	Con Edison
Handler Address:	HANCOCK ST
Handler City,State,Zip:	BROOKLYN, NY 11216
EPA ID:	NYP004805693
Contact Name:	THOMAS TEELING
Contact Address:	Not reported
Contact City,State,Zip:	Not reported
Contact Telephone:	212-460-3770
Contact Fax:	Not reported
Contact Email:	Not reported
Contact Title:	Not reported
EPA Region:	02
Land Type:	Private
Federal Waste Generator Description:	Not a generator, verified
Non-Notifier:	Not reported
Biennial Report Cycle:	Not reported
Accessibility:	Not reported
Active Site Indicator:	Not reported
State District Owner:	Ny
State District:	NYSDEC R2
Mailing Address:	IRVING PL 15TH FL NE
Mailing City,State,Zip:	NEW YORK, NY 10003
Owner Name:	Not reported
Owner Type:	Not reported
Operator Name:	Not reported
Operator Type:	Not reported
Short-Term Generator Activity:	No
Importer Activity:	No
Mixed Waste Generator:	No
Transporter Activity:	No
Transfer Facility Activity:	No
Recycler Activity with Storage:	No
Small Quantity On-Site Burner Exemption:	No
Smelting Melting and Refining Furnace Exemption:	No
Underground Injection Control:	No
Off-Site Waste Receipt:	No
Universal Waste Indicator:	No
Universal Waste Destination Facility:	No
Federal Universal Waste:	No

CON EDISON (Continued) **1019905084**

Active Site State-Reg Handler:	---
Federal Facility Indicator:	Not reported
Hazardous Secondary Material Indicator:	NN
Sub-Part K Indicator:	Not reported
2018 GPRA Permit Baseline:	Not on the Baseline
2018 GPRA Renewals Baseline:	Not on the Baseline
202 GPRA Corrective Action Baseline:	No
Subject to Corrective Action Universe:	No
Non-TSDFs Where RCRA CA has Been Imposed Universe:	No
Corrective Action Priority Ranking:	No NCAPS ranking
Environmental Control Indicator:	No
Institutional Control Indicator:	No
Human Exposure Controls Indicator:	N/A
Groundwater Controls Indicator:	N/A
Significant Non-Complier Universe:	No
Unaddressed Significant Non-Complier Universe:	No
Addressed Significant Non-Complier Universe:	No
Significant Non-Complier With a Compliance Schedule Universe:	No
Financial Assurance Required:	Not reported
Handler Date of Last Change:	20160909
Recognized Trader-Importer:	No
Recognized Trader-Exporter:	No
Importer of Spent Lead Acid Batteries:	No
Exporter of Spent Lead Acid Batteries:	No
Recycler Activity Without Storage:	Not reported
Manifest Broker:	Not reported
Sub-Part P Indicator:	No

Historic Generators:

Receive Date:	20150713
Handler Name: CON EDISON	
Federal Waste Generator Description:	Small Quantity Generator
State District Owner:	Ny
Large Quantity Handler of Universal Waste:	No
Recognized Trader Importer:	No
Recognized Trader Exporter:	No
Spent Lead Acid Battery Importer:	No
Spent Lead Acid Battery Exporter:	No
Current Record:	No
Non Storage Recycler Activity:	Not reported
Electronic Manifest Broker:	Not reported

Receive Date:	20150713
Handler Name: CON EDISON	
Federal Waste Generator Description:	Not a generator, verified
State District Owner:	Ny
Large Quantity Handler of Universal Waste:	No
Recognized Trader Importer:	No
Recognized Trader Exporter:	No
Spent Lead Acid Battery Importer:	No
Spent Lead Acid Battery Exporter:	No
Current Record:	Yes
Non Storage Recycler Activity:	Not reported
Electronic Manifest Broker:	Not reported

CON EDISON (Continued) **1019905084**

List of NAICS Codes and Descriptions:
NAICS Codes: No NAICS Codes Found

Facility Has Received Notices of Violations:
Violations: No Violations Found

Evaluation Action Summary:
Evaluations: No Evaluations Found

FINDS:
Registry ID: 110069667499

Click Here for FRS Facility Detail Report:

Environmental Interest/Information System:
The Resource Conservation and Recovery Act Information System (RCRAInfo) is EPA's comprehensive information system in support of the Resource Conservation and Recovery Act (RCRA) of 1976 and the Hazardous and Solid Waste Amendments (HSWA) of 1984. It tracks many types of information about generators, transporters, treaters, storers, and disposers of hazardous waste.

Click this hyperlink while viewing on your computer to access additional FINDS: detail in the EDR Site Report.

ECHO:

Envid:	1019905084
Registry ID:	110069667499
DFR URL:	http://echo.epa.gov/detailed-facility-report?fid=110069667499
Name:	CON EDISON
Address:	81 HANCOCK ST
City,State,Zip:	BROOKLYN, NY 11216

T228 **CON EDISON** **RCRA NonGen / NLR** **1019907042**
NE **276 JEFFERSON AVE** **NYP004829465**
1/8-1/4 **BROOKLYN, NY 11216**
0.158 mi.
834 ft. **Site 6 of 8 in cluster T**

Relative: **Lower**
Actual: **48 ft.**

RCRA Listings:

Date Form Received by Agency:	20150825
Handler Name:	Con Edison
Handler Address:	JEFFERSON AVE
Handler City,State,Zip:	BROOKLYN, NY 11216
EPA ID:	NYP004829465
Contact Name:	THOMAS TEELING
Contact Address:	Not reported
Contact City,State,Zip:	Not reported
Contact Telephone:	212-460-3770
Contact Fax:	Not reported
Contact Email:	Not reported
Contact Title:	Not reported
EPA Region:	02
Land Type:	Private
Federal Waste Generator Description:	Not a generator, verified
Non-Notifier:	Not reported

CON EDISON (Continued) **1019907042**

Biennial Report Cycle:	Not reported
Accessibility:	Not reported
Active Site Indicator:	Not reported
State District Owner:	Ny
State District:	NYSDEC R2
Mailing Address:	IRVING PL 15TH FL NE
Mailing City,State,Zip:	NEW YORK, NY 10003
Owner Name:	Not reported
Owner Type:	Not reported
Operator Name:	Not reported
Operator Type:	Not reported
Short-Term Generator Activity:	No
Importer Activity:	No
Mixed Waste Generator:	No
Transporter Activity:	No
Transfer Facility Activity:	No
Recycler Activity with Storage:	No
Small Quantity On-Site Burner Exemption:	No
Smelting Melting and Refining Furnace Exemption:	No
Underground Injection Control:	No
Off-Site Waste Receipt:	No
Universal Waste Indicator:	No
Universal Waste Destination Facility:	No
Federal Universal Waste:	No
Active Site State-Reg Handler:	---
Federal Facility Indicator:	Not reported
Hazardous Secondary Material Indicator:	NN
Sub-Part K Indicator:	Not reported
2018 GPRA Permit Baseline:	Not on the Baseline
2018 GPRA Renewals Baseline:	Not on the Baseline
202 GPRA Corrective Action Baseline:	No
Subject to Corrective Action Universe:	No
Non-TSDFs Where RCRA CA has Been Imposed Universe:	No
Corrective Action Priority Ranking:	No NCAPS ranking
Environmental Control Indicator:	No
Institutional Control Indicator:	No
Human Exposure Controls Indicator:	N/A
Groundwater Controls Indicator:	N/A
Significant Non-Complier Universe:	No
Unaddressed Significant Non-Complier Universe:	No
Addressed Significant Non-Complier Universe:	No
Significant Non-Complier With a Compliance Schedule Universe:	No
Financial Assurance Required:	Not reported
Handler Date of Last Change:	20160909
Recognized Trader-Importer:	No
Recognized Trader-Exporter:	No
Importer of Spent Lead Acid Batteries:	No
Exporter of Spent Lead Acid Batteries:	No
Recycler Activity Without Storage:	Not reported
Manifest Broker:	Not reported
Sub-Part P Indicator:	No

Historic Generators:

Receive Date:	20150825
Handler Name: CON EDISON	
Federal Waste Generator Description:	Small Quantity Generator

CON EDISON (Continued) **1019907042**

State District Owner:	Ny
Large Quantity Handler of Universal Waste:	No
Recognized Trader Importer:	No
Recognized Trader Exporter:	No
Spent Lead Acid Battery Importer:	No
Spent Lead Acid Battery Exporter:	No
Current Record:	No
Non Storage Recycler Activity:	Not reported
Electronic Manifest Broker:	Not reported
Receive Date:	20150825
Handler Name: CON EDISON	
Federal Waste Generator Description:	Not a generator, verified
State District Owner:	Ny
Large Quantity Handler of Universal Waste:	No
Recognized Trader Importer:	No
Recognized Trader Exporter:	No
Spent Lead Acid Battery Importer:	No
Spent Lead Acid Battery Exporter:	No
Current Record:	Yes
Non Storage Recycler Activity:	Not reported
Electronic Manifest Broker:	Not reported

List of NAICS Codes and Descriptions:
NAICS Codes: No NAICS Codes Found

Facility Has Received Notices of Violations:
Violations: No Violations Found

Evaluation Action Summary:
Evaluations: No Evaluations Found

T229 **CON EDISON** **NJ MANIFEST** **S120675874**
NE **276 JEFFERSON AVE** **N/A**
1/8-1/4 **BROOKLYN, NY 11216**
0.158 mi.
834 ft. **Site 7 of 8 in cluster T**

Relative: **Lower**

Actual: **48 ft.**

Facility Info:

EPA ID:	NYP004829465
Name:	CON EDISON
Address:	276 JEFFERSON AVE
City,State,Zip:	BROOKLYN, NY 11216
County:	Not reported
Mailing Address:	IRVING PL 15TH FL NE
Mailing City,State,Zip:	NEW YORK, NY 10003
Telephone:	Not reported
Emergency Telephone:	Not reported
Contact:	THOMAS TEELING
Comments:	Not reported
SIC Code:	Not reported
County:	NY047
Municipal:	Not reported
Previous EPAID:	Not reported
Generator Flag:	Not reported

CON EDISON (Continued) **S120675874**

Transporter Flag:	Not reported
TSDF Flag:	Not reported
Name Change:	Not reported
Date Change:	Not reported

Manifest Data:

EPA ID:	NYP004829465
Manifest Number:	002624855GBF
Date Shipped:	8/25/2015
TSDF EPA ID:	NJD991291105
Transporter EPA ID:	NJD003812047
Transporter 2 EPA ID:	Not reported
Transporter 3 EPA ID:	Not reported
Transporter 4 EPA ID:	Not reported
Transporter 5 EPA ID:	Not reported
Transporter 6 EPA ID:	Not reported
Transporter 7 EPA ID:	Not reported
Transporter 8 EPA ID:	Not reported
Transporter 9 EPA ID:	Not reported
Transporter 10 EPA ID:	Not reported
Date Trans1 Transported Waste:	Not reported
Date Trans2 Transported Waste:	Not reported
Date Trans3 Transported Waste:	Not reported
Date Trans4 Transported Waste:	Not reported
Date Trans5 Transported Waste:	Not reported
Date Trans6 Transported Waste:	Not reported
Date Trans7 Transported Waste:	Not reported
Date Trans8 Transported Waste:	Not reported
Date Trans9 Transported Waste:	Not reported
Date Trans10 Transported Waste:	Not reported
Date TSDF Received Waste:	Not reported
TSDF EPA Facility Name:	Not reported
QTY Units:	Not reported
Transporter SEQ ID:	Not reported
Transporter-1 Date:	Not reported
Waste SEQ ID:	Not reported
Waste Type Code 2:	Not reported
Waste Type Code 3:	Not reported
Waste Type Code 4:	Not reported
Waste Type Code 5:	Not reported
Waste Type Code 6:	Not reported
Date Accepted:	Not reported
Manifest Discrepancy Type:	Not reported
Data Entry Number:	Not reported
Was Load Rejected:	Not reported
Reason Load Was Rejected:	Not reported

T230 **CON ED** **NY MANIFEST** **S118259284**
NE **276 JEFFERSON AVE** **N/A**
1/8-1/4 **BROOKLYN, NY 11216**
0.158 mi.
834 ft. **Site 8 of 8 in cluster T**

Relative: **Lower**
Actual: **48 ft.**

Manifest Facility Information:

EPA ID:	NYP004829465
Country:	USA
Name:	CON ED

CON ED (Continued) **S118259284**

Address:	276 JEFFERSON AVE
Address 2:	Not reported
City,State,Zip:	BROOKLYN, NY 11216
Zip 4:	Not reported
Location Address 1:	276 JEFFERSON AVE
Location Address 2:	SB 213819
Location City,State,Zip:	BROOKLYN, NY 11216
Location Zip 4:	Not reported
Facility Status:	Not reported
Total Tanks:	Not reported
Code:	BP

Mailing:

Mailing Name:	CON ED
Mailing Contact:	TOM TEELING
Mailing Address 1:	4 IRVING PLACE - 15TH FLOOR
Mailing Address 2:	Not reported
Mailing City,State,Zip:	NEW YORK, NY 10003
Mailing Zip 4:	Not reported
Mailing Country:	USA
Mailing Phone:	2124603770

Manifest Data:

Document ID:	Not reported
Manifest Status:	Not reported
Trans1 State ID:	NJD003812047
Year:	2018
Trans2 State ID:	Not reported
Generator Ship Date:	08/25/2015
Trans1 Recv Date:	08/25/2015
Trans2 Recv Date:	Not reported
TSD Site Recv Date:	08/26/2015
Part A Recv Date:	Not reported
Part B Recv Date:	Not reported
Generator EPA ID:	NYP004829465
Trans1 EPA ID:	Not reported
Trans2 EPA ID:	Not reported
TSDF ID 1:	NJD991291105
TSDF ID 2:	Not reported
Manifest Tracking Number:	002624855GBF
Import Indicator:	N
Export Indicator:	N
Discr Quantity Indicator:	N
Discr Type Indicator:	N
Discr Residue Indicator:	N
Discr Partial Reject Indicator:	N
Discr Full Reject Indicator:	N
Manifest Ref Number:	Not reported
Alt Facility RCRA ID:	Not reported
Alt Facility Sign Date:	Not reported
MGMT Method Type Code:	H110
Waste Code a:	LEAD
Waste Code b:	Not reported
Waste Code c:	Not reported
Waste Code e:	Not reported
Waste Code f:	Not reported
Waste Code g:	Not reported

CON ED (Continued) **S118259284**

Waste Code 1:	Not reported
Waste Code 2:	Not reported
Waste Code 3:	Not reported
Waste Code 4:	Not reported
Waste Code 5:	Not reported
Waste Code 6:	Not reported
Quantity:	50
Units:	Gallons (liquids only)
Number of Containers:	1
Container Type:	Cargo tanks (tank trucks)
Handling Method:	Treat
Specific Gravity:	1

AB231 **RESTORATION ANNEX** **NY AST** **A100295778**
SE **20 NEW YORK AVENUE** **N/A**
1/8-1/4 **BROOKLYN, NY 11216**
0.158 mi.
835 ft. **Site 4 of 12 in cluster AB**

Relative: **Higher**
Actual: **59 ft.**

AST:

Name:	RESTORATION ANNEX
Address:	20 NEW YORK AVENUE
City,State,Zip:	BROOKLYN, NY 11216
Region:	STATE
DEC Region:	2
Site Status:	Active
Facility Id:	2-608488
Program Type:	PBS
UTM X:	588992.83866
UTM Y:	4503737.86378
Expiration Date:	03/05/2023
Site Type:	Other

Affiliation Records:

Site Id:	30340
Affiliation Type:	Facility Owner
Company Name:	BEDFORD STUYVESANT RESTORATION CORP.
Contact Type:	V.P. OF ASSET MANAGEMENT
Contact Name:	MR. DYRNEST SINCKLER
Address1:	1360 FULTON STREET
Address2:	Not reported
City:	BROOKLYN
State:	NY
Zip Code:	11216
Country Code:	001
Phone:	(718) 636-6917
EMail:	Not reported
Fax Number:	Not reported
Modified By:	MRBARROW
Date Last Modified:	2018-06-04

Site Id:	30340
Affiliation Type:	Mail Contact
Company Name:	RDC COMMERCIAL CENTER
Contact Type:	Not reported
Contact Name:	MR. MARK STEERS
Address1:	1368 FULTON STREET

RESTORATION ANNEX (Continued) **A100295778**

Address2:	Not reported
City:	BROOKLYN
State:	NY
Zip Code:	11216
Country Code:	001
Phone:	(718) 604-7617
EMail:	Not reported
Fax Number:	Not reported
Modified By:	TRANSLAT
Date Last Modified:	2004-03-04

Site Id:	30340
Affiliation Type:	Facility Operator
Company Name:	RESTORATION ANNEX
Contact Type:	Not reported
Contact Name:	MARK STEERS
Address1:	Not reported
Address2:	Not reported
City:	Not reported
State:	NN
Zip Code:	Not reported
Country Code:	001
Phone:	(718) 636-6917
EMail:	Not reported
Fax Number:	Not reported
Modified By:	TRANSLAT
Date Last Modified:	2004-03-04

Site Id:	30340
Affiliation Type:	Emergency Contact
Company Name:	BEDFORD STUYVESANT RESTORATION CORP.
Contact Type:	Not reported
Contact Name:	SECURITY
Address1:	Not reported
Address2:	Not reported
City:	Not reported
State:	NN
Zip Code:	Not reported
Country Code:	001
Phone:	(718) 636-6961
EMail:	Not reported
Fax Number:	Not reported
Modified By:	TRANSLAT
Date Last Modified:	2004-03-04

Tank Info:

Tank Number:	001
Tank Id:	65241
Material Code:	0001
Common Name of Substance:	#2 Fuel Oil (On-Site Consumption)

Equipment Records:

D01 - Pipe Type - Steel/Carbon Steel/Iron
A00 - Tank Internal Protection - None
F00 - Pipe External Protection - None

RESTORATION ANNEX (Continued) **A100295778**

B00 - Tank External Protection - None
I05 - Overfill - Vent Whistle
C01 - Pipe Location - Aboveground
J02 - Dispenser - Suction Dispenser
G00 - Tank Secondary Containment - None
L09 - Piping Leak Detection - Exempt Suction Piping
H00 - Tank Leak Detection - None

Tank Location:	Aboveground - contact with soil.... Tank bottom rests on soil, allowing no visual inspection.
Tank Type:	Steel/Carbon Steel/Iron
Tank Status:	In Service
Pipe Model:	Not reported
Install Date:	Not reported
Capacity Gallons:	2500
Tightness Test Method:	NN
Date Test:	Not reported
Next Test Date:	Not reported
Date Tank Closed:	Not reported
Register:	True
Modified By:	MJGRIFFI
Last Modified:	05/09/2022
Material Name:	#2 fuel oil (on-site consumption)

AC232 **I.S. 258 - BROOKLYN K258** **NY AST** **U003394211**
East **141 MACON STREET** **N/A**
1/8-1/4 **BROOKLYN, NY 11216**
0.159 mi.
839 ft. **Site 1 of 2 in cluster AC**

Relative:
Lower

Actual:
50 ft.

AST:

Name:	I.S. 258 - BROOKLYN K258
Address:	141 MACON STREET
City,State,Zip:	BROOKLYN, NY 11216
Region:	STATE
DEC Region:	2
Site Status:	Active
Facility Id:	2-354287
Program Type:	PBS
UTM X:	589070.73740
UTM Y:	4503969.55196
Expiration Date:	06/28/2023
Site Type:	School

Affiliation Records:

Site Id:	17609
Affiliation Type:	Facility Owner
Company Name:	NEW YORK CITY DEPARTMENT OF EDUCATION
Contact Type:	MANAGER, FUEL DIVISION
Contact Name:	MUNENDRA SHARMA
Address1:	44-36 VERNON BOULEVARD
Address2:	Not reported
City:	LONG ISLAND CITY
State:	NY
Zip Code:	11101
Country Code:	001
Phone:	(718) 349-5752
EMail:	Not reported
Fax Number:	Not reported

I.S. 258 - BROOKLYN K258 (Continued) **U003394211**

Modified By:	ACDANIEL
Date Last Modified:	2018-07-17
Site Id:	17609
Affiliation Type:	Facility Operator
Company Name:	I.S. 258 - BROOKLYN K258
Contact Type:	Not reported
Contact Name:	SALVATORE CALDERONE
Address1:	Not reported
Address2:	Not reported
City:	Not reported
State:	NN
Zip Code:	Not reported
Country Code:	001
Phone:	(718) 783-4842
EMail:	Not reported
Fax Number:	Not reported
Modified By:	MFLEONAR
Date Last Modified:	2018-02-27
Site Id:	17609
Affiliation Type:	Emergency Contact
Company Name:	NEW YORK CITY DEPARTMENT OF EDUCATION
Contact Type:	Not reported
Contact Name:	KEN MAHADEO
Address1:	Not reported
Address2:	Not reported
City:	Not reported
State:	NN
Zip Code:	Not reported
Country Code:	999
Phone:	(646) 210-7918
EMail:	Not reported
Fax Number:	Not reported
Modified By:	JSMACRI
Date Last Modified:	2022-08-03
Site Id:	17609
Affiliation Type:	Mail Contact
Company Name:	NEW YORK CITY DEPARTMENT OF EDUCATION
Contact Type:	MANAGER, FUEL DIVISION
Contact Name:	JOSEPH YOUNGHESE
Address1:	FIELD OPERATIONS - FUEL DIVISION
Address2:	44-36 VERNON BOULEVARD
City:	LONG ISLAND CITY
State:	NY
Zip Code:	11101
Country Code:	001
Phone:	(718) 349-5779
EMail:	JYOUNGHESE@SCHOOLS.NYC.GOV
Fax Number:	Not reported
Modified By:	JSMACRI
Date Last Modified:	2022-11-14

Tank Info:

Tank Number:	001

I.S. 258 - BROOKLYN K258 (Continued) **U003394211**

Tank Id: 34477
Material Code: 0002
Common Name of Substance: #4 Fuel Oil (On-Site Consumption)

Equipment Records:

H06 - Tank Leak Detection - Impervious Barrier/Concrete Pad (A/G)
L00 - Piping Leak Detection - None
I04 - Overfill - Product Level Gauge (A/G)
A00 - Tank Internal Protection - None
B01 - Tank External Protection - Painted/Asphalt Coating
D01 - Pipe Type - Steel/Carbon Steel/Iron
F01 - Pipe External Protection - Painted/Asphalt Coating
E00 - Piping Secondary Containment - None
K01 - Spill Prevention - Catch Basin
C03 - Pipe Location - Aboveground/Underground Combination
J02 - Dispenser - Suction Dispenser
G02 - Tank Secondary Containment - Vault (w/access)

Tank Location: Aboveground - on saddles, legs, racks, etc.... Tank bottom is elevated above grade or tank pad, allowing visual inspection.
Tank Type: Steel/Carbon Steel/Iron
Tank Status: In Service
Pipe Model: Not reported
Install Date: 01/01/1955
Capacity Gallons: 10000
Tightness Test Method: -
Date Test: Not reported
Next Test Date: Not reported
Date Tank Closed: Not reported
Register: True
Modified By: MJGRIFFI
Last Modified: 05/09/2022
Material Name: #4 fuel oil (on-site consumption)

Tank Number: 002
Tank Id: 34478
Material Code: 0002
Common Name of Substance: #4 Fuel Oil (On-Site Consumption)

Equipment Records:

G02 - Tank Secondary Containment - Vault (w/access)
H06 - Tank Leak Detection - Impervious Barrier/Concrete Pad (A/G)
L00 - Piping Leak Detection - None
I04 - Overfill - Product Level Gauge (A/G)
E00 - Piping Secondary Containment - None
K01 - Spill Prevention - Catch Basin
A00 - Tank Internal Protection - None
B01 - Tank External Protection - Painted/Asphalt Coating
D01 - Pipe Type - Steel/Carbon Steel/Iron
F01 - Pipe External Protection - Painted/Asphalt Coating
C03 - Pipe Location - Aboveground/Underground Combination
J02 - Dispenser - Suction Dispenser

Tank Location: Aboveground - on saddles, legs, racks, etc.... Tank bottom is elevated above grade or tank pad, allowing visual inspection.
Tank Type: Steel/Carbon Steel/Iron
Tank Status: In Service

I.S. 258 - BROOKLYN K258 (Continued) **U003394211**

Pipe Model:	Not reported
Install Date:	01/01/1955
Capacity Gallons:	10000
Tightness Test Method:	-
Date Test:	Not reported
Next Test Date:	Not reported
Date Tank Closed:	Not reported
Register:	True
Modified By:	MJGRIFFI
Last Modified:	05/09/2022
Material Name:	#4 fuel oil (on-site consumption)

AC233 **NYC DEPT OF EDUCATION - I S 258K** **RCRA-SQG 1001224547**
East **141 MACON ST** **NY Spills NYR000057646**
1/8-1/4 **BROOKLYN, NY 11216** **FINDS**
0.159 mi. **NY LEAD**
839 ft. **Site 2 of 2 in cluster AC** **NY MANIFEST**

Relative: **Lower**
Actual: **50 ft.**

RCRA Listings:

Date Form Received by Agency:	20130219
Handler Name:	Nyc Dept Of Education - I S 258k
Handler Address:	MACON ST
Handler City,State,Zip:	BROOKLYN, NY 11216
EPA ID:	NYR000057646
Contact Name:	ALEXANDER LEMPERT
Contact Address:	THOMSON AVE
Contact City,State,Zip:	LONG ISLAND CITY, NY 11101
Contact Telephone:	718-472-8501
Contact Fax:	718-472-8500
Contact Email:	ALEMPERT@NYCSCA.ORG
Contact Title:	DIRECTOR
EPA Region:	02
Land Type:	Municipal
Federal Waste Generator Description:	Small Quantity Generator
Non-Notifier:	Not reported
Biennial Report Cycle:	Not reported
Accessibility:	Not reported
Active Site Indicator:	Handler Activities
State District Owner:	Ny
State District:	NYSDEC R2
Mailing Address:	THOMSON AVE
Mailing City,State,Zip:	LONG ISLAND CITY, NY 11101
Owner Name:	Nyc Dept Of Education
Owner Type:	Municipal
Operator Name:	Nyc Dept Of School Facilities
Operator Type:	Municipal
Short-Term Generator Activity:	No
Importer Activity:	No
Mixed Waste Generator:	No
Transporter Activity:	No
Transfer Facility Activity:	No
Recycler Activity with Storage:	No
Small Quantity On-Site Burner Exemption:	No
Smelting Melting and Refining Furnace Exemption:	No
Underground Injection Control:	No
Off-Site Waste Receipt:	No
Universal Waste Indicator:	No
Universal Waste Destination Facility:	No

NYC DEPT OF EDUCATION - I S 258K (Continued) **1001224547**

Federal Universal Waste:	No
Active Site State-Reg Handler:	---
Federal Facility Indicator:	Not reported
Hazardous Secondary Material Indicator:	N
Sub-Part K Indicator:	Not reported
2018 GPRA Permit Baseline:	Not on the Baseline
2018 GPRA Renewals Baseline:	Not on the Baseline
202 GPRA Corrective Action Baseline:	No
Subject to Corrective Action Universe:	No
Non-TSDFs Where RCRA CA has Been Imposed Universe:	No
Corrective Action Priority Ranking:	No NCAPS ranking
Environmental Control Indicator:	No
Institutional Control Indicator:	No
Human Exposure Controls Indicator:	N/A
Groundwater Controls Indicator:	N/A
Significant Non-Complier Universe:	No
Unaddressed Significant Non-Complier Universe:	No
Addressed Significant Non-Complier Universe:	No
Significant Non-Complier With a Compliance Schedule Universe:	No
Financial Assurance Required:	Not reported
Handler Date of Last Change:	20150414
Recognized Trader-Importer:	No
Recognized Trader-Exporter:	No
Importer of Spent Lead Acid Batteries:	No
Exporter of Spent Lead Acid Batteries:	No
Recycler Activity Without Storage:	No
Manifest Broker:	No
Sub-Part P Indicator:	No

Hazardous Waste Summary:

Waste Code:	D000
Waste Description:	Not Defined
Waste Code:	D001
Waste Description:	Ignitable Waste
Waste Code:	D002
Waste Description:	Corrosive Waste
Waste Code:	D003
Waste Description:	Reactive Waste
Waste Code:	D008
Waste Description:	Lead

Handler - Owner Operator:

Owner/Operator Indicator:	Owner
Owner/Operator Name:	NYC BOARD OF EDUCATION
Legal Status:	Municipal
Date Became Current:	Not reported
Date Ended Current:	Not reported
Owner/Operator Address:	28-11 QUEENS PLZ N
Owner/Operator City,State,Zip:	LONG ISLAND CITY, NY 11101
Owner/Operator Telephone:	718-391-6832
Owner/Operator Telephone Ext:	Not reported

NYC DEPT OF EDUCATION - I S 258K (Continued) **1001224547**

Owner/Operator Fax: Not reported
Owner/Operator Email: Not reported

Owner/Operator Indicator: Owner
Owner/Operator Name: NYC BOARD OF EDUCATION
Legal Status: Municipal
Date Became Current: Not reported
Date Ended Current: Not reported
Owner/Operator Address: 28-11 QUEENS PLZ N
Owner/Operator City,State,Zip: LONG ISLAND CITY, NY 11101
Owner/Operator Telephone: 718-391-6832
Owner/Operator Telephone Ext: Not reported
Owner/Operator Fax: Not reported
Owner/Operator Email: Not reported

Owner/Operator Indicator: Owner
Owner/Operator Name: NYC DEPT OF EDUCATION
Legal Status: Municipal
Date Became Current: 19550927
Date Ended Current: Not reported
Owner/Operator Address: 30-30 THOMSON AVE
Owner/Operator City,State,Zip: LONG ISLAND CITY, NY 11101
Owner/Operator Telephone: 718-472-8501
Owner/Operator Telephone Ext: Not reported
Owner/Operator Fax: Not reported
Owner/Operator Email: Not reported

Owner/Operator Indicator: Operator
Owner/Operator Name: NYC BOARD OF EDUCATION
Legal Status: Municipal
Date Became Current: Not reported
Date Ended Current: Not reported
Owner/Operator Address: 28-11 QUEENS PLZ N
Owner/Operator City,State,Zip: LONG ISLAND CITY, NY 11101
Owner/Operator Telephone: 718-391-6832
Owner/Operator Telephone Ext: Not reported
Owner/Operator Fax: Not reported
Owner/Operator Email: Not reported

Owner/Operator Indicator: Operator
Owner/Operator Name: NYC DEPT OF SCHOOL FACILITIES
Legal Status: Municipal
Date Became Current: 19550927
Date Ended Current: Not reported
Owner/Operator Address: Not reported
Owner/Operator City,State,Zip: Not reported
Owner/Operator Telephone: Not reported
Owner/Operator Telephone Ext: Not reported
Owner/Operator Fax: Not reported
Owner/Operator Email: Not reported

Historic Generators:
Receive Date: 20060101
Handler Name: NYC BD OF ED - INTEMEDIATE SCHOOL 258
Federal Waste Generator Description: Not a generator, verified
State District Owner: Ny
Large Quantity Handler of Universal Waste: No

NYC DEPT OF EDUCATION - I S 258K (Continued) **1001224547**

Recognized Trader Importer: No
Recognized Trader Exporter: No
Spent Lead Acid Battery Importer: No
Spent Lead Acid Battery Exporter: No
Current Record: No
Non Storage Recycler Activity: Not reported
Electronic Manifest Broker: Not reported

Receive Date: 20070101
Handler Name: NYC BD OF ED - INTEMEDIATE SCHOOL 258
Federal Waste Generator Description: Not a generator, verified
State District Owner: Ny
Large Quantity Handler of Universal Waste: No
Recognized Trader Importer: No
Recognized Trader Exporter: No
Spent Lead Acid Battery Importer: No
Spent Lead Acid Battery Exporter: No
Current Record: No
Non Storage Recycler Activity: Not reported
Electronic Manifest Broker: Not reported

Receive Date: 19980706
Handler Name: NYC BD OF ED - INTEMEDIATE SCHOOL 258
Federal Waste Generator Description: Small Quantity Generator
State District Owner: Ny
Large Quantity Handler of Universal Waste: No
Recognized Trader Importer: No
Recognized Trader Exporter: No
Spent Lead Acid Battery Importer: No
Spent Lead Acid Battery Exporter: No
Current Record: No
Non Storage Recycler Activity: Not reported
Electronic Manifest Broker: Not reported

Receive Date: 20130219
Handler Name: NYC DEPT OF EDUCATION - I S 258K
Federal Waste Generator Description: Small Quantity Generator
State District Owner: Ny
Large Quantity Handler of Universal Waste: No
Recognized Trader Importer: No
Recognized Trader Exporter: No
Spent Lead Acid Battery Importer: No
Spent Lead Acid Battery Exporter: No
Current Record: Yes
Non Storage Recycler Activity: Not reported
Electronic Manifest Broker: Not reported

List of NAICS Codes and Descriptions:
NAICS Code: 61111
NAICS Description: ELEMENTARY AND SECONDARY SCHOOLS

Facility Has Received Notices of Violations:
Violations: No Violations Found

Evaluation Action Summary:
Evaluations: No Evaluations Found

NYC DEPT OF EDUCATION - I S 258K (Continued) **1001224547**

SPILLS:

Name:	141 MACON STREET
Address:	141 MACON STREET
City,State,Zip:	BROOKLYN, NY
Spill Number/Closed Date:	9212260 / 1993-01-28
Facility ID:	9212260
Facility Type:	ER
DER Facility ID:	203317
Site ID:	247604
DEC Region:	2
Spill Cause:	Equipment Failure
Spill Class:	C3
SWIS:	2401
Spill Date:	1993-01-28
Investigator:	CAMMISA
Referred To:	Not reported
Reported to Dept:	1993-01-28
CID:	Not reported
Water Affected:	Not reported
Spill Source:	Institutional, Educational, Gov., Other
Spill Notifier:	Responsible Party
Cleanup Ceased:	1993-01-28
Cleanup Meets Std:	True
Last Inspection:	Not reported
Recommended Penalty:	False
UST Trust:	False
Remediation Phase:	0
Date Entered In Computer:	1993-01-29
Spill Record Last Update:	2004-09-30
Spiller Name:	Not reported
Spiller Company:	COASTAL OIL
Spiller Address:	31-70 COLLEGE PT BLVD.
Spiller Company:	001
Contact Name:	Not reported
DEC Memo:	PLUGGED VENT LINE RESULTED IN OVERFLOW SPILL CREW ENROUTE TO CLEANUP-NO CALL
Remarks:	Not reported

All Materials:

Site ID:	247604
Operable Unit ID:	979248
Operable Unit:	01
Material ID:	402114
Material Code:	0003A
Material Name:	#6 fuel oil
Case No.:	Not reported
Material FA:	Petroleum
Quantity:	5.00
Units:	G
Recovered:	.00
Resource Affected:	Soil
Oxygenate:	Not reported

FINDS:

Registry ID: 110004545029

NYC DEPT OF EDUCATION - I S 258K (Continued) **1001224547**

Click Here for FRS Facility Detail Report:

Environmental Interest/Information System:

The Resource Conservation and Recovery Act Information System (RCRAInfo) is EPA's comprehensive information system in support of the Resource Conservation and Recovery Act (RCRA) of 1976 and the Hazardous and Solid Waste Amendments (HSWA) of 1984. It tracks many types of information about generators, transporters, treaters, storers, and disposers of hazardous waste.

Click this hyperlink while viewing on your computer to access additional FINDS: detail in the EDR Site Report.

NYC LEAD 2:

Name:	I.S. 258 - BROOKLYN
Address:	141 MACON STREET
City,State,Zip:	BROOKLYN, NY
Geographical District:	13
Building Code:	K258
Room:	111
Deteriorated Paint:	NO
Presence of LBP:	NA
Stabilization Required:	NA
Stabilization Complete:	NA

Name:	I.S. 258 - BROOKLYN
Address:	141 MACON STREET
City,State,Zip:	BROOKLYN, NY
Geographical District:	13
Building Code:	K258
Room:	Auditorium
Deteriorated Paint:	NO
Presence of LBP:	NA
Stabilization Required:	NA
Stabilization Complete:	NA

Name:	I.S. 258 - BROOKLYN
Address:	141 MACON STREET
City,State,Zip:	BROOKLYN, NY
Geographical District:	13
Building Code:	K258
Room:	117 BR
Deteriorated Paint:	NO
Presence of LBP:	NA
Stabilization Required:	NA
Stabilization Complete:	NA

Name:	I.S. 258 - BROOKLYN
Address:	141 MACON STREET
City,State,Zip:	BROOKLYN, NY
Geographical District:	13
Building Code:	K258
Room:	121 BR
Deteriorated Paint:	NO
Presence of LBP:	NA
Stabilization Required:	NA
Stabilization Complete:	NA

NYC DEPT OF EDUCATION - I S 258K (Continued) **1001224547**

Name:	I.S. 258 - BROOKLYN
Address:	141 MACON STREET
City,State,Zip:	BROOKLYN, NY
Geographical District:	13
Building Code:	K258
Room:	127 BR
Deteriorated Paint:	NO
Presence of LBP:	NA
Stabilization Required:	NA
Stabilization Complete:	NA

Name:	I.S. 258 - BROOKLYN
Address:	141 MACON STREET
City,State,Zip:	BROOKLYN, NY
Geographical District:	13
Building Code:	K258
Room:	159-a BR
Deteriorated Paint:	NO
Presence of LBP:	NA
Stabilization Required:	NA
Stabilization Complete:	NA

Name:	I.S. 258 - BROOKLYN
Address:	141 MACON STREET
City,State,Zip:	BROOKLYN, NY
Geographical District:	13
Building Code:	K258
Room:	160 BR
Deteriorated Paint:	NO
Presence of LBP:	NA
Stabilization Required:	NA
Stabilization Complete:	NA

Name:	I.S. 258 - BROOKLYN
Address:	141 MACON STREET
City,State,Zip:	BROOKLYN, NY
Geographical District:	13
Building Code:	K258
Room:	217 BR
Deteriorated Paint:	NO
Presence of LBP:	NA
Stabilization Required:	NA
Stabilization Complete:	NA

Name:	I.S. 258 - BROOKLYN
Address:	141 MACON STREET
City,State,Zip:	BROOKLYN, NY
Geographical District:	13
Building Code:	K258
Room:	221 BR
Deteriorated Paint:	NO
Presence of LBP:	NA
Stabilization Required:	NA
Stabilization Complete:	NA

Name:	I.S. 258 - BROOKLYN
Address:	141 MACON STREET

NYC DEPT OF EDUCATION - I S 258K (Continued) **1001224547**

City,State,Zip: BROOKLYN, NY
Geographical District: 13
Building Code: K258
Room: 317 BR
Deteriorated Paint: NO
Presence of LBP: NA
Stabilization Required: NA
Stabilization Complete: NA

Name: I.S. 258 - BROOKLYN
Address: 141 MACON STREET
City,State,Zip: BROOKLYN, NY
Geographical District: 13
Building Code: K258
Room: 321 BR
Deteriorated Paint: NO
Presence of LBP: NA
Stabilization Required: NA
Stabilization Complete: NA

Name: I.S. 258 - BROOKLYN
Address: 141 MACON STREET
City,State,Zip: BROOKLYN, NY
Geographical District: 13
Building Code: K258
Room: B33 BR
Deteriorated Paint: NO
Presence of LBP: NA
Stabilization Required: NA
Stabilization Complete: NA

Name: I.S. 258 - BROOKLYN
Address: 141 MACON STREET
City,State,Zip: BROOKLYN, NY
Geographical District: 13
Building Code: K258
Room: B37 BR
Deteriorated Paint: NO
Presence of LBP: NA
Stabilization Required: NA
Stabilization Complete: NA

Manifest Facility Information:
EPA ID: NYR000057646
Country: USA
Name: JUNIOR HIGH SCHOOL 258 K
Address: 141 MACON ST
Address 2: Not reported
City,State,Zip: BROOKLYN, NY 11216
Zip 4: Not reported
Location Address 1: 141 MACON ST
Location Address 2: Not reported
Location City,State,Zip: BROOKLYN, NY 11216
Location Zip 4: Not reported
Facility Status: Not reported
Total Tanks: Not reported
Code: BP

NYC DEPT OF EDUCATION - I S 258K (Continued) **1001224547**

Mailing:

Mailing Name:	JUNIOR HIGH SCHOOL 258 K
Mailing Contact:	KEVIN CARROLL
Mailing Address 1:	141 MACON ST
Mailing Address 2:	Not reported
Mailing City,State,Zip:	BROOKLYN, NY 11216
Mailing Zip 4:	Not reported
Mailing Country:	USA
Mailing Phone:	7188346702

Manifest Data:

Document ID:	Not reported
Manifest Status:	Not reported
Trans1 State ID:	MAC300016672
Year:	2018
Trans2 State ID:	Not reported
Generator Ship Date:	01/16/2013
Trans1 Recv Date:	01/16/2013
Trans2 Recv Date:	Not reported
TSD Site Recv Date:	01/22/2013
Part A Recv Date:	Not reported
Part B Recv Date:	Not reported
Generator EPA ID:	NYR000057646
Trans1 EPA ID:	Not reported
Trans2 EPA ID:	Not reported
TSDF ID 1:	NYD077444263
TSDF ID 2:	Not reported
Manifest Tracking Number:	004555523FLE
Import Indicator:	N
Export Indicator:	N
Discr Quantity Indicator:	N
Discr Type Indicator:	N
Discr Residue Indicator:	N
Discr Partial Reject Indicator:	N
Discr Full Reject Indicator:	N
Manifest Ref Number:	Not reported
Alt Facility RCRA ID:	Not reported
Alt Facility Sign Date:	Not reported
MGMT Method Type Code:	H141
Waste Code a:	B002
Waste Code b:	B007
Waste Code c:	Not reported
Waste Code e:	Not reported
Waste Code f:	Not reported
Waste Code g:	Not reported
Waste Code 1:	Not reported
Waste Code 2:	Not reported
Waste Code 3:	Not reported
Waste Code 4:	Not reported
Waste Code 5:	Not reported
Waste Code 6:	Not reported
Quantity:	18
Units:	Kilograms
Number of Containers:	2
Container Type:	Fiberboard or plastic drums, barrels, kegs
Handling Method:	Burn

NYC DEPT OF EDUCATION - I S 258K (Continued) **1001224547**

Specific Gravity:	1
Document ID:	Not reported
Manifest Status:	Not reported
Trans1 State ID:	MAC300016672
Year:	2018
Trans2 State ID:	Not reported
Generator Ship Date:	01/16/2013
Trans1 Recv Date:	01/16/2013
Trans2 Recv Date:	Not reported
TSD Site Recv Date:	01/22/2013
Part A Recv Date:	Not reported
Part B Recv Date:	Not reported
Generator EPA ID:	NYR000057646
Trans1 EPA ID:	Not reported
Trans2 EPA ID:	Not reported
TSDF ID 1:	NYD077444263
TSDF ID 2:	Not reported
Manifest Tracking Number:	004555523FLE
Import Indicator:	N
Export Indicator:	N
Discr Quantity Indicator:	N
Discr Type Indicator:	N
Discr Residue Indicator:	N
Discr Partial Reject Indicator:	N
Discr Full Reject Indicator:	N
Manifest Ref Number:	Not reported
Alt Facility RCRA ID:	Not reported
Alt Facility Sign Date:	Not reported
MGMT Method Type Code:	H141
Waste Code a:	B007
Waste Code b:	Not reported
Waste Code c:	Not reported
Waste Code e:	Not reported
Waste Code f:	Not reported
Waste Code g:	Not reported
Waste Code 1:	Not reported
Waste Code 2:	Not reported
Waste Code 3:	Not reported
Waste Code 4:	Not reported
Waste Code 5:	Not reported
Waste Code 6:	Not reported
Quantity:	236
Units:	Kilograms
Number of Containers:	13
Container Type:	Burlap, cloth, paper or plastic bags
Handling Method:	Landfill
Specific Gravity:	1
Document ID:	Not reported
Manifest Status:	Not reported
Trans1 State ID:	MAC300016672
Year:	2018
Trans2 State ID:	Not reported
Generator Ship Date:	01/17/2013
Trans1 Recv Date:	01/17/2013
Trans2 Recv Date:	Not reported

NYC DEPT OF EDUCATION - I S 258K (Continued) **1001224547**

TSD Site Recv Date:	01/21/2013
Part A Recv Date:	Not reported
Part B Recv Date:	Not reported
Generator EPA ID:	NYR000057646
Trans1 EPA ID:	Not reported
Trans2 EPA ID:	Not reported
TSDF ID 1:	NYD077444263
TSDF ID 2:	Not reported
Manifest Tracking Number:	004555524FLE
Import Indicator:	N
Export Indicator:	N
Discr Quantity Indicator:	N
Discr Type Indicator:	N
Discr Residue Indicator:	N
Discr Partial Reject Indicator:	N
Discr Full Reject Indicator:	N
Manifest Ref Number:	Not reported
Alt Facility RCRA ID:	Not reported
Alt Facility Sign Date:	Not reported
MGMT Method Type Code:	H141
Waste Code a:	B007
Waste Code b:	Not reported
Waste Code c:	Not reported
Waste Code e:	Not reported
Waste Code f:	Not reported
Waste Code g:	Not reported
Waste Code 1:	Not reported
Waste Code 2:	Not reported
Waste Code 3:	Not reported
Waste Code 4:	Not reported
Waste Code 5:	Not reported
Waste Code 6:	Not reported
Quantity:	127
Units:	Kilograms
Number of Containers:	7
Container Type:	Burlap, cloth, paper or plastic bags
Handling Method:	Landfill
Specific Gravity:	1
Document ID:	Not reported
Manifest Status:	Not reported
Trans1 State ID:	MAC300016672
Year:	2018
Trans2 State ID:	Not reported
Generator Ship Date:	01/17/2013
Trans1 Recv Date:	01/17/2013
Trans2 Recv Date:	Not reported
TSD Site Recv Date:	01/21/2013
Part A Recv Date:	Not reported
Part B Recv Date:	Not reported
Generator EPA ID:	NYR000057646
Trans1 EPA ID:	Not reported
Trans2 EPA ID:	Not reported
TSDF ID 1:	NYD077444263
TSDF ID 2:	Not reported
Manifest Tracking Number:	004555524FLE
Import Indicator:	N

NYC DEPT OF EDUCATION - I S 258K (Continued) **1001224547**

Export Indicator:	N
Discr Quantity Indicator:	N
Discr Type Indicator:	N
Discr Residue Indicator:	N
Discr Partial Reject Indicator:	N
Discr Full Reject Indicator:	N
Manifest Ref Number:	Not reported
Alt Facility RCRA ID:	Not reported
Alt Facility Sign Date:	Not reported
MGMT Method Type Code:	H141
Waste Code a:	B002
Waste Code b:	B007
Waste Code c:	Not reported
Waste Code e:	Not reported
Waste Code f:	Not reported
Waste Code g:	Not reported
Waste Code 1:	Not reported
Waste Code 2:	Not reported
Waste Code 3:	Not reported
Waste Code 4:	Not reported
Waste Code 5:	Not reported
Waste Code 6:	Not reported
Quantity:	10
Units:	Kilograms
Number of Containers:	2
Container Type:	Fiberboard or plastic drums, barrels, kegs
Handling Method:	Burn
Specific Gravity:	1

Document ID:	Not reported
Manifest Status:	Not reported
Trans1 State ID:	MAD985286988
Year:	2018
Trans2 State ID:	Not reported
Generator Ship Date:	07/20/2009
Trans1 Recv Date:	07/20/2009
Trans2 Recv Date:	Not reported
TSD Site Recv Date:	07/22/2009
Part A Recv Date:	Not reported
Part B Recv Date:	Not reported
Generator EPA ID:	NYR000057646
Trans1 EPA ID:	Not reported
Trans2 EPA ID:	Not reported
TSDF ID 1:	NYD077444263
TSDF ID 2:	Not reported
Manifest Tracking Number:	004730869JJK
Import Indicator:	N
Export Indicator:	N
Discr Quantity Indicator:	N
Discr Type Indicator:	N
Discr Residue Indicator:	N
Discr Partial Reject Indicator:	N
Discr Full Reject Indicator:	N
Manifest Ref Number:	Not reported
Alt Facility RCRA ID:	Not reported
Alt Facility Sign Date:	Not reported
MGMT Method Type Code:	H141

NYC DEPT OF EDUCATION - I S 258K (Continued) **1001224547**

Waste Code a:	CORROSIVE WASTE
Waste Code b:	Not reported
Waste Code c:	Not reported
Waste Code e:	Not reported
Waste Code f:	Not reported
Waste Code g:	Not reported
Waste Code 1:	Not reported
Waste Code 2:	Not reported
Waste Code 3:	Not reported
Waste Code 4:	Not reported
Waste Code 5:	Not reported
Waste Code 6:	Not reported
Quantity:	1
Units:	Pounds
Number of Containers:	1
Container Type:	Fiberboard or plastic drums, barrels, kegs
Handling Method:	Burn
Specific Gravity:	1
Document ID:	Not reported
Manifest Status:	Not reported
Trans1 State ID:	MAD985286988
Year:	2018
Trans2 State ID:	Not reported
Generator Ship Date:	07/20/2009
Trans1 Recv Date:	07/20/2009
Trans2 Recv Date:	Not reported
TSD Site Recv Date:	07/22/2009
Part A Recv Date:	Not reported
Part B Recv Date:	Not reported
Generator EPA ID:	NYR000057646
Trans1 EPA ID:	Not reported
Trans2 EPA ID:	Not reported
TSDF ID 1:	NYD077444263
TSDF ID 2:	Not reported
Manifest Tracking Number:	004730869JJK
Import Indicator:	N
Export Indicator:	N
Discr Quantity Indicator:	N
Discr Type Indicator:	N
Discr Residue Indicator:	N
Discr Partial Reject Indicator:	N
Discr Full Reject Indicator:	N
Manifest Ref Number:	Not reported
Alt Facility RCRA ID:	Not reported
Alt Facility Sign Date:	Not reported
MGMT Method Type Code:	H141
Waste Code a:	IGNITABLE WASTE
Waste Code b:	SILVER
Waste Code c:	Not reported
Waste Code e:	Not reported
Waste Code f:	Not reported
Waste Code g:	Not reported
Waste Code 1:	Not reported
Waste Code 2:	Not reported
Waste Code 3:	Not reported
Waste Code 4:	Not reported

NYC DEPT OF EDUCATION - I S 258K (Continued) **1001224547**

Waste Code 5:	Not reported
Waste Code 6:	Not reported
Quantity:	3
Units:	Pounds
Number of Containers:	1
Container Type:	Fiberboard or plastic drums, barrels, kegs
Handling Method:	Recycle
Specific Gravity:	1

Document ID:	Not reported
Manifest Status:	Not reported
Trans1 State ID:	MAD985286988
Year:	2018
Trans2 State ID:	Not reported
Generator Ship Date:	07/20/2009
Trans1 Recv Date:	07/20/2009
Trans2 Recv Date:	Not reported
TSD Site Recv Date:	07/22/2009
Part A Recv Date:	Not reported
Part B Recv Date:	Not reported
Generator EPA ID:	NYR000057646
Trans1 EPA ID:	Not reported
Trans2 EPA ID:	Not reported
TSDF ID 1:	NYD077444263
TSDF ID 2:	Not reported
Manifest Tracking Number:	004730869JJK
Import Indicator:	N
Export Indicator:	N
Discr Quantity Indicator:	N
Discr Type Indicator:	N
Discr Residue Indicator:	N
Discr Partial Reject Indicator:	N
Discr Full Reject Indicator:	N
Manifest Ref Number:	Not reported
Alt Facility RCRA ID:	Not reported
Alt Facility Sign Date:	Not reported
MGMT Method Type Code:	H141
Waste Code a:	MERCURY
Waste Code b:	MERCURY
Waste Code c:	Not reported
Waste Code e:	Not reported
Waste Code f:	Not reported
Waste Code g:	Not reported
Waste Code 1:	Not reported
Waste Code 2:	Not reported
Waste Code 3:	Not reported
Waste Code 4:	Not reported
Waste Code 5:	Not reported
Waste Code 6:	Not reported
Quantity:	1
Units:	Pounds
Number of Containers:	1
Container Type:	Fiberboard or plastic drums, barrels, kegs
Handling Method:	Recycle
Specific Gravity:	1

Document ID:	Not reported

NYC DEPT OF EDUCATION - I S 258K (Continued) **1001224547**

Manifest Status:	Not reported
Trans1 State ID:	MAD985286988
Year:	2018
Trans2 State ID:	Not reported
Generator Ship Date:	07/20/2009
Trans1 Recv Date:	07/20/2009
Trans2 Recv Date:	Not reported
TSD Site Recv Date:	07/22/2009
Part A Recv Date:	Not reported
Part B Recv Date:	Not reported
Generator EPA ID:	NYR000057646
Trans1 EPA ID:	Not reported
Trans2 EPA ID:	Not reported
TSDF ID 1:	NYD077444263
TSDF ID 2:	Not reported
Manifest Tracking Number:	004730869JJK
Import Indicator:	N
Export Indicator:	N
Discr Quantity Indicator:	N
Discr Type Indicator:	N
Discr Residue Indicator:	N
Discr Partial Reject Indicator:	N
Discr Full Reject Indicator:	N
Manifest Ref Number:	Not reported
Alt Facility RCRA ID:	Not reported
Alt Facility Sign Date:	Not reported
MGMT Method Type Code:	H141
Waste Code a:	IGNITABLE WASTE
Waste Code b:	Not reported
Waste Code c:	Not reported
Waste Code e:	Not reported
Waste Code f:	Not reported
Waste Code g:	Not reported
Waste Code 1:	Not reported
Waste Code 2:	Not reported
Waste Code 3:	Not reported
Waste Code 4:	Not reported
Waste Code 5:	Not reported
Waste Code 6:	Not reported
Quantity:	103
Units:	Pounds
Number of Containers:	1
Container Type:	Metal drums, barrels, kegs
Handling Method:	Burn
Specific Gravity:	1

Document ID:	Not reported
Manifest Status:	Not reported
Trans1 State ID:	MAD985286988
Year:	2018
Trans2 State ID:	Not reported
Generator Ship Date:	07/20/2009
Trans1 Recv Date:	07/20/2009
Trans2 Recv Date:	Not reported
TSD Site Recv Date:	07/22/2009
Part A Recv Date:	Not reported
Part B Recv Date:	Not reported

NYC DEPT OF EDUCATION - I S 258K (Continued) **1001224547**

Generator EPA ID:	NYR000057646
Trans1 EPA ID:	Not reported
Trans2 EPA ID:	Not reported
TSDF ID 1:	NYD077444263
TSDF ID 2:	Not reported
Manifest Tracking Number:	004730869JJK
Import Indicator:	N
Export Indicator:	N
Discr Quantity Indicator:	N
Discr Type Indicator:	N
Discr Residue Indicator:	N
Discr Partial Reject Indicator:	N
Discr Full Reject Indicator:	N
Manifest Ref Number:	Not reported
Alt Facility RCRA ID:	Not reported
Alt Facility Sign Date:	Not reported
MGMT Method Type Code:	H141
Waste Code a:	IGNITABLE WASTE
Waste Code b:	Not reported
Waste Code c:	Not reported
Waste Code e:	Not reported
Waste Code f:	Not reported
Waste Code g:	Not reported
Waste Code 1:	Not reported
Waste Code 2:	Not reported
Waste Code 3:	Not reported
Waste Code 4:	Not reported
Waste Code 5:	Not reported
Waste Code 6:	Not reported
Quantity:	2
Units:	Pounds
Number of Containers:	1
Container Type:	Fiberboard or plastic drums, barrels, kegs
Handling Method:	Burn
Specific Gravity:	1
Document ID:	Not reported
Manifest Status:	Not reported
Trans1 State ID:	MAD985286988
Year:	2018
Trans2 State ID:	NYD982792814
Generator Ship Date:	07/20/2009
Trans1 Recv Date:	07/20/2009
Trans2 Recv Date:	07/22/2009
TSD Site Recv Date:	07/24/2009
Part A Recv Date:	Not reported
Part B Recv Date:	Not reported
Generator EPA ID:	NYR000057646
Trans1 EPA ID:	Not reported
Trans2 EPA ID:	Not reported
TSDF ID 1:	OHD048415665
TSDF ID 2:	Not reported
Manifest Tracking Number:	004730870JJK
Import Indicator:	N
Export Indicator:	N
Discr Quantity Indicator:	N
Discr Type Indicator:	N

NYC DEPT OF EDUCATION - I S 258K (Continued) **1001224547**

Discr Residue Indicator:	N
Discr Partial Reject Indicator:	N
Discr Full Reject Indicator:	N
Manifest Ref Number:	Not reported
Alt Facility RCRA ID:	Not reported
Alt Facility Sign Date:	Not reported
MGMT Method Type Code:	H040
Waste Code a:	IGNITABLE WASTE
Waste Code b:	REACTIVE WASTE
Waste Code c:	Not reported
Waste Code e:	Not reported
Waste Code f:	Not reported
Waste Code g:	Not reported
Waste Code 1:	Not reported
Waste Code 2:	Not reported
Waste Code 3:	Not reported
Waste Code 4:	Not reported
Waste Code 5:	Not reported
Waste Code 6:	Not reported
Quantity:	2
Units:	Pounds
Number of Containers:	1
Container Type:	Fiberboard or plastic drums, barrels, kegs
Handling Method:	Burn
Specific Gravity:	1

Document ID:	Not reported
Manifest Status:	Not reported
Trans1 State ID:	MAD985286988
Year:	2018
Trans2 State ID:	NYD982792814
Generator Ship Date:	07/20/2009
Trans1 Recv Date:	07/20/2009
Trans2 Recv Date:	07/22/2009
TSD Site Recv Date:	07/24/2009
Part A Recv Date:	Not reported
Part B Recv Date:	Not reported
Generator EPA ID:	NYR000057646
Trans1 EPA ID:	Not reported
Trans2 EPA ID:	Not reported
TSDF ID 1:	OHD048415665
TSDF ID 2:	Not reported
Manifest Tracking Number:	004730870JJK
Import Indicator:	N
Export Indicator:	N
Discr Quantity Indicator:	N
Discr Type Indicator:	N
Discr Residue Indicator:	N
Discr Partial Reject Indicator:	N
Discr Full Reject Indicator:	N
Manifest Ref Number:	Not reported
Alt Facility RCRA ID:	Not reported
Alt Facility Sign Date:	Not reported
MGMT Method Type Code:	H040
Waste Code a:	IGNITABLE WASTE
Waste Code b:	REACTIVE WASTE
Waste Code c:	Not reported

NYC DEPT OF EDUCATION - I S 258K (Continued) **1001224547**

Waste Code e:	Not reported
Waste Code f:	Not reported
Waste Code g:	Not reported
Waste Code 1:	Not reported
Waste Code 2:	Not reported
Waste Code 3:	Not reported
Waste Code 4:	Not reported
Waste Code 5:	Not reported
Waste Code 6:	Not reported
Quantity:	4
Units:	Pounds
Number of Containers:	1
Container Type:	Fiberboard or plastic drums, barrels, kegs
Handling Method:	Burn
Specific Gravity:	1

Click this hyperlink while viewing on your computer to access
3 additional NY MANIFEST: record(s) in the EDR Site Report.

AD234 **CON EDISON - MANHOLE 3153** **RCRA-LQG** **1016967464**
NNW **PUTNAM AVE AND NOSTRAND AVE.** **NYP004410734**
1/8-1/4 **BROOKLYN, NY 11216**
0.159 mi.
840 ft. **Site 1 of 3 in cluster AD**

Relative: **Lower**
Actual: **48 ft.**

RCRA Listings:

Date Form Received by Agency:	20140327
Handler Name:	Con Edison - Manhole 3153
Handler Address:	PUTNAM AVE AND NOSTRAND AVE.
Handler City,State,Zip:	BROOKLYN, NY 11216
EPA ID:	NYP004410734
Contact Name:	DENNIS HUACON
Contact Address:	IRVING PLACE, 15TH FL NE
Contact City,State,Zip:	NEW YORK, NY 10003
Contact Telephone:	212-460-2757
Contact Fax:	518-473-8034
Contact Email:	HUACOND@CONED.COM
Contact Title:	ASSOCIATE SCIENTIST
EPA Region:	02
Land Type:	Private
Federal Waste Generator Description:	Large Quantity Generator
Non-Notifier:	Not reported
Biennial Report Cycle:	2013
Accessibility:	Not reported
Active Site Indicator:	Handler Activities
State District Owner:	Ny
State District:	NYSDEC R2
Mailing Address:	IRVING PLACE, 15TH FL NE
Mailing City,State,Zip:	NEW YORK, NY 10003
Owner Name:	Consolidated Edison Company Of Ny, Inc.
Owner Type:	Private
Operator Name:	Consolidated Edison Company Of Ny, Inc.
Operator Type:	Private
Short-Term Generator Activity:	No
Importer Activity:	No
Mixed Waste Generator:	No
Transporter Activity:	No

CON EDISON - MANHOLE 3153 (Continued) **1016967464**

Transfer Facility Activity:	No
Recycler Activity with Storage:	No
Small Quantity On-Site Burner Exemption:	No
Smelting Melting and Refining Furnace Exemption:	No
Underground Injection Control:	No
Off-Site Waste Receipt:	No
Universal Waste Indicator:	No
Universal Waste Destination Facility:	No
Federal Universal Waste:	No
Active Site State-Reg Handler:	---
Federal Facility Indicator:	Not reported
Hazardous Secondary Material Indicator:	NN
Sub-Part K Indicator:	Not reported
2018 GPRA Permit Baseline:	Not on the Baseline
2018 GPRA Renewals Baseline:	Not on the Baseline
202 GPRA Corrective Action Baseline:	No
Subject to Corrective Action Universe:	No
Non-TSDFs Where RCRA CA has Been Imposed Universe:	No
Corrective Action Priority Ranking:	No NCAPS ranking
Environmental Control Indicator:	No
Institutional Control Indicator:	No
Human Exposure Controls Indicator:	N/A
Groundwater Controls Indicator:	N/A
Significant Non-Complier Universe:	No
Unaddressed Significant Non-Complier Universe:	No
Addressed Significant Non-Complier Universe:	No
Significant Non-Complier With a Compliance Schedule Universe:	No
Financial Assurance Required:	Not reported
Handler Date of Last Change:	20150414
Recognized Trader-Importer:	No
Recognized Trader-Exporter:	No
Importer of Spent Lead Acid Batteries:	No
Exporter of Spent Lead Acid Batteries:	No
Recycler Activity Without Storage:	Not reported
Manifest Broker:	Not reported
Sub-Part P Indicator:	No

Biennial: List of Years
Year: 2013

Click Here for Biennial Reporting System Data:

Hazardous Waste Summary:
Waste Code: D008
Waste Description: Lead

Handler - Owner Operator:
Owner/Operator Indicator: Owner
Owner/Operator Name: CONSOLIDATED EDISON COMPANY OF NY, INC.
Legal Status: Private
Date Became Current: 20131224
Date Ended Current: Not reported
Owner/Operator Address: 4 IRVING PLACE
Owner/Operator City,State,Zip: NEW YORK, NY 10003
Owner/Operator Telephone: Not reported
Owner/Operator Telephone Ext: Not reported

CON EDISON - MANHOLE 3153 (Continued) **1016967464**

Owner/Operator Fax: Not reported
Owner/Operator Email: Not reported

Owner/Operator Indicator: Operator
Owner/Operator Name: CONSOLIDATED EDISON COMPANY OF NY, INC.
Legal Status: Private
Date Became Current: 20131224
Date Ended Current: Not reported
Owner/Operator Address: 4 IRVING PLACE
Owner/Operator City,State,Zip: NEW YORK, NY 10003
Owner/Operator Telephone: Not reported
Owner/Operator Telephone Ext: Not reported
Owner/Operator Fax: Not reported
Owner/Operator Email: Not reported

Historic Generators:

Receive Date: 20140327
Handler Name: CON EDISON - MANHOLE 3153
Federal Waste Generator Description: Large Quantity Generator
State District Owner: Ny
Large Quantity Handler of Universal Waste: No
Recognized Trader Importer: No
Recognized Trader Exporter: No
Spent Lead Acid Battery Importer: No
Spent Lead Acid Battery Exporter: No
Current Record: Yes
Non Storage Recycler Activity: Not reported
Electronic Manifest Broker: Not reported

Receive Date: 20131224
Handler Name: CON EDISON MANHOLE: 3153
Federal Waste Generator Description: Conditionally Exempt Small Quantity Generator
State District Owner: Ny
Large Quantity Handler of Universal Waste: No
Recognized Trader Importer: No
Recognized Trader Exporter: No
Spent Lead Acid Battery Importer: No
Spent Lead Acid Battery Exporter: No
Current Record: No
Non Storage Recycler Activity: Not reported
Electronic Manifest Broker: Not reported

Receive Date: 20140124
Handler Name: CON EDISON MANHOLE: 3153
Federal Waste Generator Description: Not a generator, verified
State District Owner: Ny
Large Quantity Handler of Universal Waste: No
Recognized Trader Importer: No
Recognized Trader Exporter: No
Spent Lead Acid Battery Importer: No
Spent Lead Acid Battery Exporter: No
Current Record: No
Non Storage Recycler Activity: Not reported
Electronic Manifest Broker: Not reported

List of NAICS Codes and Descriptions:

CON EDISON - MANHOLE 3153 (Continued) **1016967464**

NAICS Code: 221122
NAICS Description: ELECTRIC POWER DISTRIBUTION

Facility Has Received Notices of Violations:
Violations: No Violations Found

Evaluation Action Summary:
Evaluations: No Evaluations Found

AD235 **CON EDISON** **NY MANIFEST** **1016967463**
NNW **PUTNAM AVE AND NOSTRAND AVE.** **N/A**
1/8-1/4 **BROOKLYN, NY 11216**
0.159 mi.
840 ft. **Site 2 of 3 in cluster AD**

Relative:
Lower

Actual:
48 ft.

Manifest Facility Information:

EPA ID:	NYP004410734
Country:	USA
Name:	CON EDISON
Address:	PUTNAM AVE AND NOSTRAND AVE.
Address 2:	Not reported
City,State,Zip:	BROOKLYN, NY 11216
Zip 4:	Not reported
Location Address 1:	OPP 325 PUTNAM AVE
Location Address 2:	MH3153
Location City,State,Zip:	BROOKLYN, NY 11216
Location Zip 4:	Not reported
Facility Status:	Not reported
Total Tanks:	Not reported
Code:	BP

Mailing:

Mailing Name:	CON EDISON
Mailing Contact:	CON EDISON
Mailing Address 1:	4 IRVING PLACE
Mailing Address 2:	15TH FL
Mailing City,State,Zip:	NEW YORK, NY 10003
Mailing Zip 4:	Not reported
Mailing Country:	USA
Mailing Phone:	Not reported

Manifest Data:

Document ID:	Not reported
Manifest Status:	Not reported
Trans1 State ID:	NJD003812047
Year:	2018
Trans2 State ID:	NJD003812047
Generator Ship Date:	12/24/2013
Trans1 Recv Date:	12/24/2013
Trans2 Recv Date:	12/30/2013
TSD Site Recv Date:	12/30/2013
Part A Recv Date:	Not reported
Part B Recv Date:	Not reported
Generator EPA ID:	NYP004410734
Trans1 EPA ID:	Not reported
Trans2 EPA ID:	Not reported

CON EDISON (Continued) **1016967463**

TSDF ID 1:	NJD991291105
TSDF ID 2:	Not reported
Manifest Tracking Number:	002300607GBF
Import Indicator:	N
Export Indicator:	N
Discr Quantity Indicator:	N
Discr Type Indicator:	N
Discr Residue Indicator:	N
Discr Partial Reject Indicator:	N
Discr Full Reject Indicator:	N
Manifest Ref Number:	Not reported
Alt Facility RCRA ID:	Not reported
Alt Facility Sign Date:	Not reported
MGMT Method Type Code:	H110
Waste Code a:	LEAD
Waste Code b:	Not reported
Waste Code c:	Not reported
Waste Code e:	Not reported
Waste Code f:	Not reported
Waste Code g:	Not reported
Waste Code 1:	Not reported
Waste Code 2:	Not reported
Waste Code 3:	Not reported
Waste Code 4:	Not reported
Waste Code 5:	Not reported
Waste Code 6:	Not reported
Quantity:	300
Units:	Gallons (liquids only)
Number of Containers:	1
Container Type:	Cargo tanks (tank trucks)
Handling Method:	Treat
Specific Gravity:	1

Y236 **CON EDISON** **NJ MANIFEST** **S120668109**
South **543 NOSTRAND AVE** **N/A**
1/8-1/4 **BROOKLYN, NY 11216**
0.161 mi.
849 ft. **Site 5 of 14 in cluster Y**

Relative: Facility Info:
Higher

Actual:
62 ft.

EPA ID:	NYP004740882
Name:	CON EDISON
Address:	543 NOSTRAND AVE
City,State,Zip:	BROOKLYN, NY 11216
County:	Not reported
Mailing Address:	IRVING PL, 15TH FL NE
Mailing City,State,Zip:	NEW YORK, NY 10003
Telephone:	Not reported
Emergency Telephone:	Not reported
Contact:	THOMAS TEELING
Comments:	Not reported
SIC Code:	Not reported
County:	NY047
Municipal:	Not reported
Previous EPAID:	Not reported
Generator Flag:	Not reported
Transporter Flag:	Not reported

CON EDISON (Continued) **S120668109**

TSDF Flag: Not reported
Name Change: Not reported
Date Change: Not reported

Manifest Data:
EPA ID: NYP004740882
Manifest Number: 003007215GBF
Date Shipped: 1/29/2016
TSDF EPA ID: NJD002200046
Transporter EPA ID: NJD003812047
Transporter 2 EPA ID: Not reported
Transporter 3 EPA ID: Not reported
Transporter 4 EPA ID: Not reported
Transporter 5 EPA ID: Not reported
Transporter 6 EPA ID: Not reported
Transporter 7 EPA ID: Not reported
Transporter 8 EPA ID: Not reported
Transporter 9 EPA ID: Not reported
Transporter 10 EPA ID: Not reported
Date Trans1 Transported Waste: Not reported
Date Trans2 Transported Waste: Not reported
Date Trans3 Transported Waste: Not reported
Date Trans4 Transported Waste: Not reported
Date Trans5 Transported Waste: Not reported
Date Trans6 Transported Waste: Not reported
Date Trans7 Transported Waste: Not reported
Date Trans8 Transported Waste: Not reported
Date Trans9 Transported Waste: Not reported
Date Trans10 Transported Waste: Not reported
Date TSDF Received Waste: Not reported
TSDF EPA Facility Name: Not reported
QTY Units: Not reported
Transporter SEQ ID: Not reported
Transporter-1 Date: Not reported
Waste SEQ ID: Not reported
Waste Type Code 2: Not reported
Waste Type Code 3: Not reported
Waste Type Code 4: Not reported
Waste Type Code 5: Not reported
Waste Type Code 6: Not reported
Date Accepted: Not reported
Manifest Discrepancy Type: Not reported
Data Entry Number: Not reported
Was Load Rejected: Not reported
Reason Load Was Rejected: Not reported

EPA ID: NYP004740882
Manifest Number: 002563827GBF
Date Shipped: 3/2/2015
TSDF EPA ID: NJD991291105
Transporter EPA ID: NJD003812047
Transporter 2 EPA ID: Not reported
Transporter 3 EPA ID: Not reported
Transporter 4 EPA ID: Not reported
Transporter 5 EPA ID: Not reported
Transporter 6 EPA ID: Not reported
Transporter 7 EPA ID: Not reported
Transporter 8 EPA ID: Not reported

CON EDISON (Continued) **S120668109**

Transporter 9 EPA ID:	Not reported
Transporter 10 EPA ID:	Not reported
Date Trans1 Transported Waste:	Not reported
Date Trans2 Transported Waste:	Not reported
Date Trans3 Transported Waste:	Not reported
Date Trans4 Transported Waste:	Not reported
Date Trans5 Transported Waste:	Not reported
Date Trans6 Transported Waste:	Not reported
Date Trans7 Transported Waste:	Not reported
Date Trans8 Transported Waste:	Not reported
Date Trans9 Transported Waste:	Not reported
Date Trans10 Transported Waste:	Not reported
Date TSDF Received Waste:	Not reported
TSDF EPA Facility Name:	Not reported
QTY Units:	Not reported
Transporter SEQ ID:	Not reported
Transporter-1 Date:	Not reported
Waste SEQ ID:	Not reported
Waste Type Code 2:	Not reported
Waste Type Code 3:	Not reported
Waste Type Code 4:	Not reported
Waste Type Code 5:	Not reported
Waste Type Code 6:	Not reported
Date Accepted:	Not reported
Manifest Discrepancy Type:	Not reported
Data Entry Number:	Not reported
Was Load Rejected:	Not reported
Reason Load Was Rejected:	Not reported

Y237 **CON EDISON** **RCRA NonGen / NLR** **1018279283**
South **543 NOSTRAND AVE** **FINDS** **NYP004740882**
1/8-1/4 **BROOKLYN, NY 11216** **ECHO**
0.161 mi.
849 ft. **Site 6 of 14 in cluster Y**

Relative:
Higher

Actual:
62 ft.

RCRA Listings:

Date Form Received by Agency:	20150302
Handler Name:	Con Edison
Handler Address:	NOSTRAND AVE
Handler City,State,Zip:	BROOKLYN, NY 11216
EPA ID:	NYP004740882
Contact Name:	THOMAS TEELING
Contact Address:	Not reported
Contact City,State,Zip:	Not reported
Contact Telephone:	212-460-3770
Contact Fax:	Not reported
Contact Email:	Not reported
Contact Title:	Not reported
EPA Region:	02
Land Type:	Private
Federal Waste Generator Description:	Not a generator, verified
Non-Notifier:	Not reported
Biennial Report Cycle:	Not reported
Accessibility:	Not reported
Active Site Indicator:	Not reported
State District Owner:	Ny
State District:	NYSDEC R2

CON EDISON (Continued) **1018279283**

Mailing Address:	IRVING PL, 15TH FL NE
Mailing City,State,Zip:	NEW YORK, NY 10003
Owner Name:	Not reported
Owner Type:	Not reported
Operator Name:	Not reported
Operator Type:	Not reported
Short-Term Generator Activity:	No
Importer Activity:	No
Mixed Waste Generator:	No
Transporter Activity:	No
Transfer Facility Activity:	No
Recycler Activity with Storage:	No
Small Quantity On-Site Burner Exemption:	No
Smelting Melting and Refining Furnace Exemption:	No
Underground Injection Control:	No
Off-Site Waste Receipt:	No
Universal Waste Indicator:	No
Universal Waste Destination Facility:	No
Federal Universal Waste:	No
Active Site State-Reg Handler:	---
Federal Facility Indicator:	Not reported
Hazardous Secondary Material Indicator:	NN
Sub-Part K Indicator:	Not reported
2018 GPRA Permit Baseline:	Not on the Baseline
2018 GPRA Renewals Baseline:	Not on the Baseline
202 GPRA Corrective Action Baseline:	No
Subject to Corrective Action Universe:	No
Non-TSDFs Where RCRA CA has Been Imposed Universe:	No
Corrective Action Priority Ranking:	No NCAPS ranking
Environmental Control Indicator:	No
Institutional Control Indicator:	No
Human Exposure Controls Indicator:	N/A
Groundwater Controls Indicator:	N/A
Significant Non-Complier Universe:	No
Unaddressed Significant Non-Complier Universe:	No
Addressed Significant Non-Complier Universe:	No
Significant Non-Complier With a Compliance Schedule Universe:	No
Financial Assurance Required:	Not reported
Handler Date of Last Change:	20160502
Recognized Trader-Importer:	No
Recognized Trader-Exporter:	No
Importer of Spent Lead Acid Batteries:	No
Exporter of Spent Lead Acid Batteries:	No
Recycler Activity Without Storage:	Not reported
Manifest Broker:	Not reported
Sub-Part P Indicator:	No

Historic Generators:

Receive Date:	20150302
Handler Name: CON EDISON	
Federal Waste Generator Description:	Small Quantity Generator
State District Owner:	Ny
Large Quantity Handler of Universal Waste:	No
Recognized Trader Importer:	No
Recognized Trader Exporter:	No
Spent Lead Acid Battery Importer:	No

CON EDISON (Continued) **1018279283**

Spent Lead Acid Battery Exporter: No
Current Record: No
Non Storage Recycler Activity: Not reported
Electronic Manifest Broker: Not reported

Receive Date: 20150302
Handler Name: CON EDISON
Federal Waste Generator Description: Not a generator, verified
State District Owner: Ny
Large Quantity Handler of Universal Waste: No
Recognized Trader Importer: No
Recognized Trader Exporter: No
Spent Lead Acid Battery Importer: No
Spent Lead Acid Battery Exporter: No
Current Record: Yes
Non Storage Recycler Activity: Not reported
Electronic Manifest Broker: Not reported

List of NAICS Codes and Descriptions:
NAICS Codes: No NAICS Codes Found

Facility Has Received Notices of Violations:
Violations: No Violations Found

Evaluation Action Summary:
Evaluations: No Evaluations Found

FINDS:
Registry ID: 110067688540

Click Here for FRS Facility Detail Report:

Environmental Interest/Information System:
The Resource Conservation and Recovery Act Information System (RCRAInfo) is EPA's comprehensive information system in support of the Resource Conservation and Recovery Act (RCRA) of 1976 and the Hazardous and Solid Waste Amendments (HSWA) of 1984. It tracks many types of information about generators, transporters, treaters, storers, and disposers of hazardous waste.

Click this hyperlink while viewing on your computer to access additional FINDS: detail in the EDR Site Report.

ECHO:
Envid: 1018279283
Registry ID: 110067688540
DFR URL: http://echo.epa.gov/detailed-facility-report?fid=110067688540
Name: CON EDISON
Address: 543 NOSTRAND AVE
City,State,Zip: BROOKLYN, NY 11216

Y238 **CON EDISON** **NY MANIFEST** **S117740898**
South **543 NOSTRAND AVE** **N/A**
1/8-1/4 **BROOKLYN, NY 11216**
0.161 mi.
849 ft. **Site 7 of 14 in cluster Y**

Relative:
Higher

Actual:
62 ft.

Manifest Facility Information:

EPA ID:	NYP004740882
Country:	USA
Name:	CON EDISON
Address:	543 NOSTRAND AVE
Address 2:	Not reported
City,State,Zip:	BROOKLYN, NY 11216
Zip 4:	Not reported
Location Address 1:	542 NOSTRAND AV
Location Address 2:	SB24786
Location City,State,Zip:	BROOKLYN, NY 11216
Location Zip 4:	Not reported
Facility Status:	Not reported
Total Tanks:	Not reported
Code:	BP

Mailing:

Mailing Name:	CON EDISON
Mailing Contact:	CON EDISON
Mailing Address 1:	4 IRVING PL
Mailing Address 2:	15TH FL
Mailing City,State,Zip:	NEW YORK, NY 10003
Mailing Zip 4:	Not reported
Mailing Country:	USA
Mailing Phone:	Not reported

Manifest Data:

Document ID:	Not reported
Manifest Status:	Not reported
Trans1 State ID:	NJD003812047
Year:	2018
Trans2 State ID:	NJD003812047
Generator Ship Date:	03/02/2015
Trans1 Recv Date:	03/02/2015
Trans2 Recv Date:	03/06/2015
TSD Site Recv Date:	03/06/2015
Part A Recv Date:	Not reported
Part B Recv Date:	Not reported
Generator EPA ID:	NYP004740882
Trans1 EPA ID:	Not reported
Trans2 EPA ID:	Not reported
TSDF ID 1:	NJD991291105
TSDF ID 2:	Not reported
Manifest Tracking Number:	002563827GBF
Import Indicator:	N
Export Indicator:	N
Discr Quantity Indicator:	N
Discr Type Indicator:	N
Discr Residue Indicator:	N
Discr Partial Reject Indicator:	N
Discr Full Reject Indicator:	N
Manifest Ref Number:	Not reported
Alt Facility RCRA ID:	Not reported

CON EDISON (Continued) **S117740898**

Alt Facility Sign Date:	Not reported
MGMT Method Type Code:	H110
Waste Code a:	LEAD
Waste Code b:	Not reported
Waste Code c:	Not reported
Waste Code e:	Not reported
Waste Code f:	Not reported
Waste Code g:	Not reported
Waste Code 1:	Not reported
Waste Code 2:	Not reported
Waste Code 3:	Not reported
Waste Code 4:	Not reported
Waste Code 5:	Not reported
Waste Code 6:	Not reported
Quantity:	2000
Units:	Pounds
Number of Containers:	1
Container Type:	Cargo tanks (tank trucks)
Handling Method:	Treat
Specific Gravity:	1

AE239 **CON EDISON** **NY MANIFEST** **S118258013**
NE **278 JEFFERSON AVE** **N/A**
1/8-1/4 **BROOKLYN, NY 11234**
0.161 mi.
849 ft. **Site 1 of 8 in cluster AE**

Relative: **Lower**

Actual: **48 ft.**

Manifest Facility Information:

EPA ID:	NYP004809020
Country:	USA
Name:	CON EDISON
Address:	278 JEFFERSON AVE
Address 2:	Not reported
City,State,Zip:	BROOKLYN, NY 11234
Zip 4:	Not reported
Location Address 1:	278 JEFFERSON AVE
Location Address 2:	SB 21389
Location City,State,Zip:	BROOKLYN, NY
Location Zip 4:	Not reported
Facility Status:	Not reported
Total Tanks:	Not reported
Code:	BP

Mailing:

Mailing Name:	CON EDISON
Mailing Contact:	DENNIS HUACON
Mailing Address 1:	4 IRVING PL 15TH FL
Mailing Address 2:	Not reported
Mailing City,State,Zip:	NEW YORK, NY 10003
Mailing Zip 4:	Not reported
Mailing Country:	USA
Mailing Phone:	2124603770

Manifest Data:

Document ID:	Not reported
Manifest Status:	Not reported
Trans1 State ID:	NJD003812047

CON EDISON (Continued) **S118258013**

Year:	2018
Trans2 State ID:	Not reported
Generator Ship Date:	07/17/2015
Trans1 Recv Date:	07/17/2015
Trans2 Recv Date:	Not reported
TSD Site Recv Date:	07/29/2015
Part A Recv Date:	Not reported
Part B Recv Date:	Not reported
Generator EPA ID:	NYP004809020
Trans1 EPA ID:	Not reported
Trans2 EPA ID:	Not reported
TSDF ID 1:	NJD991291105
TSDF ID 2:	Not reported
Manifest Tracking Number:	002619594GBF
Import Indicator:	N
Export Indicator:	N
Discr Quantity Indicator:	N
Discr Type Indicator:	N
Discr Residue Indicator:	N
Discr Partial Reject Indicator:	N
Discr Full Reject Indicator:	N
Manifest Ref Number:	Not reported
Alt Facility RCRA ID:	Not reported
Alt Facility Sign Date:	Not reported
MGMT Method Type Code:	H110
Waste Code a:	LEAD
Waste Code b:	Not reported
Waste Code c:	Not reported
Waste Code e:	Not reported
Waste Code f:	Not reported
Waste Code g:	Not reported
Waste Code 1:	Not reported
Waste Code 2:	Not reported
Waste Code 3:	Not reported
Waste Code 4:	Not reported
Waste Code 5:	Not reported
Waste Code 6:	Not reported
Quantity:	150
Units:	Gallons (liquids only)
Number of Containers:	1
Container Type:	Cargo tanks (tank trucks)
Handling Method:	Treat
Specific Gravity:	1

AE240 **CON EDISON** **RCRA NonGen / NLR** **1019905381**
NE **278 JEFFERSON AVE** **NYP004809020**
1/8-1/4 **BROOKLYN, NY 11234**
0.161 mi.
849 ft. **Site 2 of 8 in cluster AE**

Relative: **Lower**
Actual: **48 ft.**

RCRA Listings:

Date Form Received by Agency:	20150717
Handler Name:	Con Edison
Handler Address:	JEFFERSON AVE
Handler City,State,Zip:	BROOKLYN, NY 11234
EPA ID:	NYP004809020
Contact Name:	THOMAS TEELING

CON EDISON (Continued) **1019905381**

Contact Address:	Not reported
Contact City,State,Zip:	Not reported
Contact Telephone:	212-460-3770
Contact Fax:	Not reported
Contact Email:	Not reported
Contact Title:	Not reported
EPA Region:	02
Land Type:	Private
Federal Waste Generator Description:	Not a generator, verified
Non-Notifier:	Not reported
Biennial Report Cycle:	Not reported
Accessibility:	Not reported
Active Site Indicator:	Not reported
State District Owner:	Ny
State District:	NYSDEC R2
Mailing Address:	IRVING PL 15TH FL NE
Mailing City,State,Zip:	NEW YORK, NY 10003
Owner Name:	Not reported
Owner Type:	Not reported
Operator Name:	Not reported
Operator Type:	Not reported
Short-Term Generator Activity:	No
Importer Activity:	No
Mixed Waste Generator:	No
Transporter Activity:	No
Transfer Facility Activity:	No
Recycler Activity with Storage:	No
Small Quantity On-Site Burner Exemption:	No
Smelting Melting and Refining Furnace Exemption:	No
Underground Injection Control:	No
Off-Site Waste Receipt:	No
Universal Waste Indicator:	No
Universal Waste Destination Facility:	No
Federal Universal Waste:	No
Active Site State-Reg Handler:	---
Federal Facility Indicator:	Not reported
Hazardous Secondary Material Indicator:	NN
Sub-Part K Indicator:	Not reported
2018 GPRA Permit Baseline:	Not on the Baseline
2018 GPRA Renewals Baseline:	Not on the Baseline
202 GPRA Corrective Action Baseline:	No
Subject to Corrective Action Universe:	No
Non-TSDFs Where RCRA CA has Been Imposed Universe:	No
Corrective Action Priority Ranking:	No NCAPS ranking
Environmental Control Indicator:	No
Institutional Control Indicator:	No
Human Exposure Controls Indicator:	N/A
Groundwater Controls Indicator:	N/A
Significant Non-Complier Universe:	No
Unaddressed Significant Non-Complier Universe:	No
Addressed Significant Non-Complier Universe:	No
Significant Non-Complier With a Compliance Schedule Universe:	No
Financial Assurance Required:	Not reported
Handler Date of Last Change:	20160909
Recognized Trader-Importer:	No
Recognized Trader-Exporter:	No
Importer of Spent Lead Acid Batteries:	No

CON EDISON (Continued) **1019905381**

Exporter of Spent Lead Acid Batteries: No
Recycler Activity Without Storage: Not reported
Manifest Broker: Not reported
Sub-Part P Indicator: No

Historic Generators:
Receive Date: 20150717
Handler Name: CON EDISON
Federal Waste Generator Description: Small Quantity Generator
State District Owner: Ny
Large Quantity Handler of Universal Waste: No
Recognized Trader Importer: No
Recognized Trader Exporter: No
Spent Lead Acid Battery Importer: No
Spent Lead Acid Battery Exporter: No
Current Record: No
Non Storage Recycler Activity: Not reported
Electronic Manifest Broker: Not reported

Receive Date: 20150717
Handler Name: CON EDISON
Federal Waste Generator Description: Not a generator, verified
State District Owner: Ny
Large Quantity Handler of Universal Waste: No
Recognized Trader Importer: No
Recognized Trader Exporter: No
Spent Lead Acid Battery Importer: No
Spent Lead Acid Battery Exporter: No
Current Record: Yes
Non Storage Recycler Activity: Not reported
Electronic Manifest Broker: Not reported

List of NAICS Codes and Descriptions:
NAICS Codes: No NAICS Codes Found

Facility Has Received Notices of Violations:
Violations: No Violations Found

Evaluation Action Summary:
Evaluations: No Evaluations Found

AE241 **CON EDISON** **NJ MANIFEST** **S120674094**
NE **278 JEFFERSON AVE** **N/A**
1/8-1/4 **BROOKLYN, NY 11234**
0.161 mi.
849 ft. **Site 3 of 8 in cluster AE**

Relative: **Lower**
Actual: **48 ft.**

Facility Info:
EPA ID: NYP004809020
Name: CON EDISON
Address: 278 JEFFERSON AVE
City,State,Zip: BROOKLYN, NY 11234
County: Not reported
Mailing Address: IRVING PL 15TH FL NE

CON EDISON (Continued) **S120674094**

Mailing City,State,Zip:	NEW YORK, NY 10003
Telephone:	Not reported
Emergency Telephone:	Not reported
Contact:	THOMAS TEELING
Comments:	Not reported
SIC Code:	Not reported
County:	NY047
Municipal:	Not reported
Previous EPAID:	Not reported
Generator Flag:	Not reported
Transporter Flag:	Not reported
TSDF Flag:	Not reported
Name Change:	Not reported
Date Change:	Not reported

Manifest Data:

EPA ID:	NYP004809020
Manifest Number:	002619594GBF
Date Shipped:	7/17/2015
TSDF EPA ID:	NJD991291105
Transporter EPA ID:	NJD003812047
Transporter 2 EPA ID:	Not reported
Transporter 3 EPA ID:	Not reported
Transporter 4 EPA ID:	Not reported
Transporter 5 EPA ID:	Not reported
Transporter 6 EPA ID:	Not reported
Transporter 7 EPA ID:	Not reported
Transporter 8 EPA ID:	Not reported
Transporter 9 EPA ID:	Not reported
Transporter 10 EPA ID:	Not reported
Date Trans1 Transported Waste:	Not reported
Date Trans2 Transported Waste:	Not reported
Date Trans3 Transported Waste:	Not reported
Date Trans4 Transported Waste:	Not reported
Date Trans5 Transported Waste:	Not reported
Date Trans6 Transported Waste:	Not reported
Date Trans7 Transported Waste:	Not reported
Date Trans8 Transported Waste:	Not reported
Date Trans9 Transported Waste:	Not reported
Date Trans10 Transported Waste:	Not reported
Date TSDF Received Waste:	Not reported
TSDF EPA Facility Name:	Not reported
QTY Units:	Not reported
Transporter SEQ ID:	Not reported
Transporter-1 Date:	Not reported
Waste SEQ ID:	Not reported
Waste Type Code 2:	Not reported
Waste Type Code 3:	Not reported
Waste Type Code 4:	Not reported
Waste Type Code 5:	Not reported
Waste Type Code 6:	Not reported
Date Accepted:	Not reported
Manifest Discrepancy Type:	Not reported
Data Entry Number:	Not reported
Was Load Rejected:	Not reported
Reason Load Was Rejected:	Not reported

S242 **CON EDISON SERVICE BOX: 20889** **RCRA NonGen / NLR** **1017778531**
SW **38 HERKIMER ST** **NYP004564662**
1/8-1/4 **BROOKLYN, NY 11216**
0.163 mi.
859 ft. **Site 4 of 5 in cluster S**

Relative: **Higher**

Actual: **67 ft.**

RCRA Listings:

Date Form Received by Agency:	20140713
Handler Name:	Con Edison Service Box: 20889
Handler Address:	HERKIMER ST
Handler City,State,Zip:	BROOKLYN, NY 11216
EPA ID:	NYP004564662
Contact Name:	THOMAS TEELING
Contact Address:	Not reported
Contact City,State,Zip:	Not reported
Contact Telephone:	212-460-3770
Contact Fax:	Not reported
Contact Email:	Not reported
Contact Title:	SENIOR SCIENTIST
EPA Region:	02
Land Type:	Private
Federal Waste Generator Description:	Not a generator, verified
Non-Notifier:	Not reported
Biennial Report Cycle:	Not reported
Accessibility:	Not reported
Active Site Indicator:	Not reported
State District Owner:	Ny
State District:	NYSDEC R2
Mailing Address:	IRVING PL, 15TH FL NE
Mailing City,State,Zip:	NEW YORK, NY 10003
Owner Name:	Not reported
Owner Type:	Not reported
Operator Name:	Not reported
Operator Type:	Not reported
Short-Term Generator Activity:	No
Importer Activity:	No
Mixed Waste Generator:	No
Transporter Activity:	No
Transfer Facility Activity:	No
Recycler Activity with Storage:	No
Small Quantity On-Site Burner Exemption:	No
Smelting Melting and Refining Furnace Exemption:	No
Underground Injection Control:	No
Off-Site Waste Receipt:	No
Universal Waste Indicator:	No
Universal Waste Destination Facility:	No
Federal Universal Waste:	No
Active Site State-Reg Handler:	---
Federal Facility Indicator:	Not reported
Hazardous Secondary Material Indicator:	NN
Sub-Part K Indicator:	Not reported
2018 GPRA Permit Baseline:	Not on the Baseline
2018 GPRA Renewals Baseline:	Not on the Baseline
202 GPRA Corrective Action Baseline:	No
Subject to Corrective Action Universe:	No
Non-TSDFs Where RCRA CA has Been Imposed Universe:	No
Corrective Action Priority Ranking:	No NCAPS ranking
Environmental Control Indicator:	No
Institutional Control Indicator:	No

CON EDISON SERVICE BOX: 20889 (Continued) **1017778531**

Human Exposure Controls Indicator:	N/A
Groundwater Controls Indicator:	N/A
Significant Non-Complier Universe:	No
Unaddressed Significant Non-Complier Universe:	No
Addressed Significant Non-Complier Universe:	No
Significant Non-Complier With a Compliance Schedule Universe:	No
Financial Assurance Required:	Not reported
Handler Date of Last Change:	20150211
Recognized Trader-Importer:	No
Recognized Trader-Exporter:	No
Importer of Spent Lead Acid Batteries:	No
Exporter of Spent Lead Acid Batteries:	No
Recycler Activity Without Storage:	Not reported
Manifest Broker:	Not reported
Sub-Part P Indicator:	No

Historic Generators:

Receive Date:	20140613
Handler Name: CON EDISON	
Federal Waste Generator Description:	Large Quantity Generator
State District Owner:	Ny
Large Quantity Handler of Universal Waste:	No
Recognized Trader Importer:	No
Recognized Trader Exporter:	No
Spent Lead Acid Battery Importer:	No
Spent Lead Acid Battery Exporter:	No
Current Record:	No
Non Storage Recycler Activity:	Not reported
Electronic Manifest Broker:	Not reported

Receive Date:	20140613
Handler Name: CON EDISON	
Federal Waste Generator Description:	Not a generator, verified
State District Owner:	Ny
Large Quantity Handler of Universal Waste:	No
Recognized Trader Importer:	No
Recognized Trader Exporter:	No
Spent Lead Acid Battery Importer:	No
Spent Lead Acid Battery Exporter:	No
Current Record:	No
Non Storage Recycler Activity:	Not reported
Electronic Manifest Broker:	Not reported

Receive Date:	20140713
Handler Name: CON EDISON SERVICE BOX:	20889
Federal Waste Generator Description:	Not a generator, verified
State District Owner:	Ny
Large Quantity Handler of Universal Waste:	No
Recognized Trader Importer:	No
Recognized Trader Exporter:	No
Spent Lead Acid Battery Importer:	No
Spent Lead Acid Battery Exporter:	No
Current Record:	Yes
Non Storage Recycler Activity:	Not reported
Electronic Manifest Broker:	Not reported

CON EDISON SERVICE BOX: 20889 (Continued) **1017778531**

List of NAICS Codes and Descriptions:
NAICS Codes: No NAICS Codes Found

Facility Has Received Notices of Violations:
Violations: No Violations Found

Evaluation Action Summary:
Evaluations: No Evaluations Found

S243 **CON EDISON** **NY MANIFEST** **S117064005**
SW **38 HERKIMER ST** **N/A**
1/8-1/4 **BROOKLYN, NY 11216**
0.163 mi.
859 ft. **Site 5 of 5 in cluster S**

Relative:
Higher

Actual:
67 ft.

Manifest Facility Information:

EPA ID:	NYP004564662
Country:	USA
Name:	CON EDISON
Address:	38 HERKIMER ST
Address 2:	Not reported
City,State,Zip:	BROOKLYN, NY 11216
Zip 4:	Not reported
Location Address 1:	38 HERKIMER ST
Location Address 2:	SB 20889
Location City,State,Zip:	BROOKLYN, NY 11216
Location Zip 4:	Not reported
Facility Status:	Not reported
Total Tanks:	Not reported
Code:	BP

Mailing:

Mailing Name:	CON EDISON
Mailing Contact:	TOM TEELING
Mailing Address 1:	4 IRVING PLACE 15TH FLOOR
Mailing Address 2:	Not reported
Mailing City,State,Zip:	NEW YORK, NY 10003
Mailing Zip 4:	Not reported
Mailing Country:	USA
Mailing Phone:	Not reported

Manifest Data:

Document ID:	Not reported
Manifest Status:	Not reported
Trans1 State ID:	NJ0000027193
Year:	2018
Trans2 State ID:	Not reported
Generator Ship Date:	06/13/2014
Trans1 Recv Date:	06/13/2014
Trans2 Recv Date:	Not reported
TSD Site Recv Date:	06/13/2014
Part A Recv Date:	Not reported
Part B Recv Date:	Not reported
Generator EPA ID:	NYP004564662
Trans1 EPA ID:	Not reported

CON EDISON (Continued) **S117064005**

Trans2 EPA ID:	Not reported
TSDF ID 1:	NJD002200046
TSDF ID 2:	Not reported
Manifest Tracking Number:	013255131JJK
Import Indicator:	N
Export Indicator:	N
Discr Quantity Indicator:	N
Discr Type Indicator:	N
Discr Residue Indicator:	N
Discr Partial Reject Indicator:	N
Discr Full Reject Indicator:	N
Manifest Ref Number:	Not reported
Alt Facility RCRA ID:	Not reported
Alt Facility Sign Date:	Not reported
MGMT Method Type Code:	H110
Waste Code a:	LEAD
Waste Code b:	Not reported
Waste Code c:	Not reported
Waste Code e:	Not reported
Waste Code f:	Not reported
Waste Code g:	Not reported
Waste Code 1:	Not reported
Waste Code 2:	Not reported
Waste Code 3:	Not reported
Waste Code 4:	Not reported
Waste Code 5:	Not reported
Waste Code 6:	Not reported
Quantity:	150
Units:	Gallons (liquids only)
Number of Containers:	1
Container Type:	Cargo tanks (tank trucks)
Handling Method:	Treat
Specific Gravity:	1

AB244 **CON EDISON** **RCRA NonGen / NLR** **1019325477**
SE **13 E NEW YORK AVE** **NYP004830168**
1/8-1/4 **BROOKLYN, NY 11216**
0.166 mi.
878 ft. **Site 5 of 12 in cluster AB**

Relative: RCRA Listings:
Higher

Actual: Date Form Received by Agency:	20150826
58 ft. Handler Name:	Con Edison
Handler Address:	E NEW YORK AVE
Handler City,State,Zip:	BROOKLYN, NY 11216
EPA ID:	NYP004830168
Contact Name:	THOMAS TEELING
Contact Address:	Not reported
Contact City,State,Zip:	Not reported
Contact Telephone:	212-460-3770
Contact Fax:	Not reported
Contact Email:	Not reported
Contact Title:	Not reported
EPA Region:	02
Land Type:	Private
Federal Waste Generator Description:	Not a generator, verified
Non-Notifier:	Not reported

CON EDISON (Continued) **1019325477**

Biennial Report Cycle:	Not reported
Accessibility:	Not reported
Active Site Indicator:	Not reported
State District Owner:	Ny
State District:	NYSDEC R2
Mailing Address:	IRVING PL 15TH FL NE
Mailing City,State,Zip:	NEW YORK, NY 10003
Owner Name:	Not reported
Owner Type:	Not reported
Operator Name:	Not reported
Operator Type:	Not reported
Short-Term Generator Activity:	No
Importer Activity:	No
Mixed Waste Generator:	No
Transporter Activity:	No
Transfer Facility Activity:	No
Recycler Activity with Storage:	No
Small Quantity On-Site Burner Exemption:	No
Smelting Melting and Refining Furnace Exemption:	No
Underground Injection Control:	No
Off-Site Waste Receipt:	No
Universal Waste Indicator:	No
Universal Waste Destination Facility:	No
Federal Universal Waste:	No
Active Site State-Reg Handler:	---
Federal Facility Indicator:	Not reported
Hazardous Secondary Material Indicator:	NN
Sub-Part K Indicator:	Not reported
2018 GPRA Permit Baseline:	Not on the Baseline
2018 GPRA Renewals Baseline:	Not on the Baseline
202 GPRA Corrective Action Baseline:	No
Subject to Corrective Action Universe:	No
Non-TSDFs Where RCRA CA has Been Imposed Universe:	No
Corrective Action Priority Ranking:	No NCAPS ranking
Environmental Control Indicator:	No
Institutional Control Indicator:	No
Human Exposure Controls Indicator:	N/A
Groundwater Controls Indicator:	N/A
Significant Non-Complier Universe:	No
Unaddressed Significant Non-Complier Universe:	No
Addressed Significant Non-Complier Universe:	No
Significant Non-Complier With a Compliance Schedule Universe:	No
Financial Assurance Required:	Not reported
Handler Date of Last Change:	20160909
Recognized Trader-Importer:	No
Recognized Trader-Exporter:	No
Importer of Spent Lead Acid Batteries:	No
Exporter of Spent Lead Acid Batteries:	No
Recycler Activity Without Storage:	Not reported
Manifest Broker:	Not reported
Sub-Part P Indicator:	No

Biennial: List of Years
Year: 2015

Click Here for Biennial Reporting System Data:

CON EDISON (Continued) **1019325477**

Hazardous Waste Summary:
Waste Code: D008
Waste Description: Lead

Handler - Owner Operator:
Owner/Operator Indicator: Owner
Owner/Operator Name: CONSOLIDATED EDISON COMPANY OF NY, INC.
Legal Status: Private
Date Became Current: 20150826
Date Ended Current: Not reported
Owner/Operator Address: 4 IRVING PLACE
Owner/Operator City,State,Zip: NEW YORK, NY 10003
Owner/Operator Telephone: Not reported
Owner/Operator Telephone Ext: Not reported
Owner/Operator Fax: Not reported
Owner/Operator Email: Not reported

Owner/Operator Indicator: Operator
Owner/Operator Name: CONSOLIDATED EDISON COMPANY OF NY, INC.
Legal Status: Private
Date Became Current: 20150826
Date Ended Current: Not reported
Owner/Operator Address: 4 IRVING PLACE
Owner/Operator City,State,Zip: NEW YORK, NY 10003
Owner/Operator Telephone: Not reported
Owner/Operator Telephone Ext: Not reported
Owner/Operator Fax: Not reported
Owner/Operator Email: Not reported

Historic Generators:
Receive Date: 20160205
Handler Name: CON EDISON - SERVICE BOX 21710
Federal Waste Generator Description: Large Quantity Generator
State District Owner: Ny
Large Quantity Handler of Universal Waste: No
Recognized Trader Importer: No
Recognized Trader Exporter: No
Spent Lead Acid Battery Importer: No
Spent Lead Acid Battery Exporter: No
Current Record: No
Non Storage Recycler Activity: Not reported
Electronic Manifest Broker: Not reported

Receive Date: 20150826
Handler Name: CON EDISON
Federal Waste Generator Description: Large Quantity Generator
State District Owner: Ny
Large Quantity Handler of Universal Waste: No
Recognized Trader Importer: No
Recognized Trader Exporter: No
Spent Lead Acid Battery Importer: No
Spent Lead Acid Battery Exporter: No
Current Record: No
Non Storage Recycler Activity: Not reported
Electronic Manifest Broker: Not reported

CON EDISON (Continued) **1019325477**

Receive Date:	20150826
Handler Name: CON EDISON	
Federal Waste Generator Description:	Not a generator, verified
State District Owner:	Ny
Large Quantity Handler of Universal Waste:	No
Recognized Trader Importer:	No
Recognized Trader Exporter:	No
Spent Lead Acid Battery Importer:	No
Spent Lead Acid Battery Exporter:	No
Current Record:	Yes
Non Storage Recycler Activity:	Not reported
Electronic Manifest Broker:	Not reported

List of NAICS Codes and Descriptions:

NAICS Code:	221122
NAICS Description:	ELECTRIC POWER DISTRIBUTION

Facility Has Received Notices of Violations:

Violations:	No Violations Found

Evaluation Action Summary:

Evaluations:	No Evaluations Found

AB245 **CON EDISON** **NJ MANIFEST** **S120675942**
SE **13 E NEW YORK AVE** **N/A**
1/8-1/4 **BROOKLYN, NY 11216**
0.166 mi.
878 ft. **Site 6 of 12 in cluster AB**

Relative: **Higher**

Actual: **58 ft.**

Facility Info:

EPA ID:	NYP004830168
Name:	CON EDISON
Address:	13 E NEW YORK AVE
City,State,Zip:	BROOKLYN, NY 11216
County:	Not reported
Mailing Address:	IRVING PL 15TH FL NE
Mailing City,State,Zip:	NEW YORK, NY 10003
Telephone:	Not reported
Emergency Telephone:	Not reported
Contact:	THOMAS TEELING
Comments:	Not reported
SIC Code:	Not reported
County:	NY047
Municipal:	Not reported
Previous EPAID:	Not reported
Generator Flag:	Not reported
Transporter Flag:	Not reported
TSDF Flag:	Not reported
Name Change:	Not reported
Date Change:	Not reported

Manifest Data:

EPA ID:	NYP004830168
Manifest Number:	014460071JJK
Date Shipped:	8/26/2015
TSDF EPA ID:	NJD002200046

CON EDISON (Continued) **S120675942**

Transporter EPA ID:	NJ0000027193
Transporter 2 EPA ID:	Not reported
Transporter 3 EPA ID:	Not reported
Transporter 4 EPA ID:	Not reported
Transporter 5 EPA ID:	Not reported
Transporter 6 EPA ID:	Not reported
Transporter 7 EPA ID:	Not reported
Transporter 8 EPA ID:	Not reported
Transporter 9 EPA ID:	Not reported
Transporter 10 EPA ID:	Not reported
Date Trans1 Transported Waste:	Not reported
Date Trans2 Transported Waste:	Not reported
Date Trans3 Transported Waste:	Not reported
Date Trans4 Transported Waste:	Not reported
Date Trans5 Transported Waste:	Not reported
Date Trans6 Transported Waste:	Not reported
Date Trans7 Transported Waste:	Not reported
Date Trans8 Transported Waste:	Not reported
Date Trans9 Transported Waste:	Not reported
Date Trans10 Transported Waste:	Not reported
Date TSDF Received Waste:	Not reported
TSDF EPA Facility Name:	Not reported
QTY Units:	Not reported
Transporter SEQ ID:	Not reported
Transporter-1 Date:	Not reported
Waste SEQ ID:	Not reported
Waste Type Code 2:	Not reported
Waste Type Code 3:	Not reported
Waste Type Code 4:	Not reported
Waste Type Code 5:	Not reported
Waste Type Code 6:	Not reported
Date Accepted:	Not reported
Manifest Discrepancy Type:	Not reported
Data Entry Number:	Not reported
Was Load Rejected:	Not reported
Reason Load Was Rejected:	Not reported

AB246 **LOT 32,TAXBLOCK 1476** **NY E DESIGNATION** **S108077784**
SE **1301 EAST NEW YORK AVENUE** **NY MANIFEST** **N/A**
1/8-1/4 **BROOKLYN, NY 11212**
0.166 mi.
878 ft. **Site 7 of 12 in cluster AB**

Relative: **Higher**
Actual: **58 ft.**

E DESIGNATION:

Name:	LOT 32,TAXBLOCK 1476
Address:	1301 EAST NEW YORK AVENUE
City,State,Zip:	BROOKLYN, NY 11212
Tax Lot(s):	32
Tax Block:	1476
Borough Code:	BK
E-No:	E-41
Effective Date:	Not reported
Satisfaction Date:	Not reported
Ceqr Number:	92HPD008K
Ulurp Number:	920693 ZMK
Zoning Map No:	17b

LOT 32,TAXBLOCK 1476 (Continued) **S108077784**

Description: Window Wall Attenuation & Alternate Ventilation
Lot Remediation Date: Not reported

Manifest Facility Information:
EPA ID: NYP004830168
Country: USA
Name: CON ED
Address: 13 E NEW YORK AVE
Address 2: Not reported
City,State,Zip: BROOKLYN, NY 11216
Zip 4: Not reported
Location Address 1: 13 E NEW YORK AVE
Location Address 2: Not reported
Location City,State,Zip: BROOKLYN, NY 11216
Location Zip 4: Not reported
Facility Status: Not reported
Total Tanks: Not reported
Code: BP

Mailing:
Mailing Name: CON ED
Mailing Contact: TOM TEELING
Mailing Address 1: 4 IRVING PLACE - 15TH FLOOR
Mailing Address 2: Not reported
Mailing City,State,Zip: NEW YORK, NY 10003
Mailing Zip 4: Not reported
Mailing Country: USA
Mailing Phone: 2124603770

Manifest Data:
Document ID: Not reported
Manifest Status: Not reported
Trans1 State ID: NJ0000027193
Year: 2018
Trans2 State ID: Not reported
Generator Ship Date: 08/26/2015
Trans1 Recv Date: 08/26/2015
Trans2 Recv Date: Not reported
TSD Site Recv Date: 08/26/2015
Part A Recv Date: Not reported
Part B Recv Date: Not reported
Generator EPA ID: NYP004830168
Trans1 EPA ID: Not reported
Trans2 EPA ID: Not reported
TSDF ID 1: NJD002200046
TSDF ID 2: Not reported
Manifest Tracking Number: 014460071JJK
Import Indicator: N
Export Indicator: N
Discr Quantity Indicator: N
Discr Type Indicator: N
Discr Residue Indicator: N
Discr Partial Reject Indicator: N
Discr Full Reject Indicator: N
Manifest Ref Number: Not reported
Alt Facility RCRA ID: Not reported
Alt Facility Sign Date: Not reported

LOT 32,TAXBLOCK 1476 (Continued) **S108077784**

MGMT Method Type Code:	H110
Waste Code a:	LEAD
Waste Code b:	Not reported
Waste Code c:	Not reported
Waste Code e:	Not reported
Waste Code f:	Not reported
Waste Code g:	Not reported
Waste Code 1:	Not reported
Waste Code 2:	Not reported
Waste Code 3:	Not reported
Waste Code 4:	Not reported
Waste Code 5:	Not reported
Waste Code 6:	Not reported
Quantity:	2500
Units:	Pounds
Number of Containers:	1
Container Type:	Cargo tanks (tank trucks)
Handling Method:	Treat
Specific Gravity:	1

AA247 **CON EDISON** **RCRA NonGen / NLR** **1019905029**
ESE **18 MACDONOUGH ST** **NYP004804985**
1/8-1/4 **BROOKLYN, NY 11216**
0.168 mi.
887 ft. **Site 2 of 7 in cluster AA**

Relative: **Higher**
Actual: **54 ft.**

RCRA Listings:

Date Form Received by Agency:	20150710
Handler Name:	Con Edison
Handler Address:	MACDONOUGH ST
Handler City,State,Zip:	BROOKLYN, NY 11216
EPA ID:	NYP004804985
Contact Name:	THOMAS TEELING
Contact Address:	Not reported
Contact City,State,Zip:	Not reported
Contact Telephone:	212-460-3770
Contact Fax:	Not reported
Contact Email:	Not reported
Contact Title:	Not reported
EPA Region:	02
Land Type:	Private
Federal Waste Generator Description:	Not a generator, verified
Non-Notifier:	Not reported
Biennial Report Cycle:	Not reported
Accessibility:	Not reported
Active Site Indicator:	Not reported
State District Owner:	Ny
State District:	NYSDEC R2
Mailing Address:	IRVING PL 15TH FL NE
Mailing City,State,Zip:	NEW YORK, NY 10003
Owner Name:	Not reported
Owner Type:	Not reported
Operator Name:	Not reported
Operator Type:	Not reported
Short-Term Generator Activity:	No
Importer Activity:	No
Mixed Waste Generator:	No

CON EDISON (Continued) **1019905029**

Transporter Activity:	No
Transfer Facility Activity:	No
Recycler Activity with Storage:	No
Small Quantity On-Site Burner Exemption:	No
Smelting Melting and Refining Furnace Exemption:	No
Underground Injection Control:	No
Off-Site Waste Receipt:	No
Universal Waste Indicator:	No
Universal Waste Destination Facility:	No
Federal Universal Waste:	No
Active Site State-Reg Handler:	---
Federal Facility Indicator:	Not reported
Hazardous Secondary Material Indicator:	NN
Sub-Part K Indicator:	Not reported
2018 GPRA Permit Baseline:	Not on the Baseline
2018 GPRA Renewals Baseline:	Not on the Baseline
202 GPRA Corrective Action Baseline:	No
Subject to Corrective Action Universe:	No
Non-TSDFs Where RCRA CA has Been Imposed Universe:	No
Corrective Action Priority Ranking:	No NCAPS ranking
Environmental Control Indicator:	No
Institutional Control Indicator:	No
Human Exposure Controls Indicator:	N/A
Groundwater Controls Indicator:	N/A
Significant Non-Complier Universe:	No
Unaddressed Significant Non-Complier Universe:	No
Addressed Significant Non-Complier Universe:	No
Significant Non-Complier With a Compliance Schedule Universe:	No
Financial Assurance Required:	Not reported
Handler Date of Last Change:	20160909
Recognized Trader-Importer:	No
Recognized Trader-Exporter:	No
Importer of Spent Lead Acid Batteries:	No
Exporter of Spent Lead Acid Batteries:	No
Recycler Activity Without Storage:	Not reported
Manifest Broker:	Not reported
Sub-Part P Indicator:	No

Historic Generators:

Receive Date:	20150710
Handler Name: CON EDISON	
Federal Waste Generator Description:	Small Quantity Generator
State District Owner:	Ny
Large Quantity Handler of Universal Waste:	No
Recognized Trader Importer:	No
Recognized Trader Exporter:	No
Spent Lead Acid Battery Importer:	No
Spent Lead Acid Battery Exporter:	No
Current Record:	No
Non Storage Recycler Activity:	Not reported
Electronic Manifest Broker:	Not reported

Receive Date:	20150710
Handler Name: CON EDISON	
Federal Waste Generator Description:	Not a generator, verified
State District Owner:	Ny

CON EDISON (Continued) **1019905029**

Large Quantity Handler of Universal Waste:	No
Recognized Trader Importer:	No
Recognized Trader Exporter:	No
Spent Lead Acid Battery Importer:	No
Spent Lead Acid Battery Exporter:	No
Current Record:	Yes
Non Storage Recycler Activity:	Not reported
Electronic Manifest Broker:	Not reported

List of NAICS Codes and Descriptions:
NAICS Codes: No NAICS Codes Found

Facility Has Received Notices of Violations:
Violations: No Violations Found

Evaluation Action Summary:
Evaluations: No Evaluations Found

AA248 **CON EDISON** **NJ MANIFEST** **S120673723**
ESE **18 MACDONOUGH ST** **N/A**
1/8-1/4 **BROOKLYN, NY 11216**
0.168 mi.
887 ft. **Site 3 of 7 in cluster AA**

Relative:
Higher

Actual:
54 ft.

Facility Info:

EPA ID:	NYP004804985
Name:	CON EDISON
Address:	18 MACDONOUGH ST
City,State,Zip:	BROOKLYN, NY 11216
County:	Not reported
Mailing Address:	IRVING PL 15TH FL NE
Mailing City,State,Zip:	NEW YORK, NY 10003
Telephone:	Not reported
Emergency Telephone:	Not reported
Contact:	THOMAS TEELING
Comments:	Not reported
SIC Code:	Not reported
County:	NY047
Municipal:	Not reported
Previous EPAID:	Not reported
Generator Flag:	Not reported
Transporter Flag:	Not reported
TSDF Flag:	Not reported
Name Change:	Not reported
Date Change:	Not reported

Manifest Data:

EPA ID:	NYP004804985
Manifest Number:	002626018GBF
Date Shipped:	2/18/2016
TSDF EPA ID:	NJD002200046
Transporter EPA ID:	NJD003812047
Transporter 2 EPA ID:	Not reported
Transporter 3 EPA ID:	Not reported
Transporter 4 EPA ID:	Not reported
Transporter 5 EPA ID:	Not reported

CON EDISON (Continued) **S120673723**

Transporter 6 EPA ID:	Not reported
Transporter 7 EPA ID:	Not reported
Transporter 8 EPA ID:	Not reported
Transporter 9 EPA ID:	Not reported
Transporter 10 EPA ID:	Not reported
Date Trans1 Transported Waste:	Not reported
Date Trans2 Transported Waste:	Not reported
Date Trans3 Transported Waste:	Not reported
Date Trans4 Transported Waste:	Not reported
Date Trans5 Transported Waste:	Not reported
Date Trans6 Transported Waste:	Not reported
Date Trans7 Transported Waste:	Not reported
Date Trans8 Transported Waste:	Not reported
Date Trans9 Transported Waste:	Not reported
Date Trans10 Transported Waste:	Not reported
Date TSDF Received Waste:	Not reported
TSDF EPA Facility Name:	Not reported
QTY Units:	Not reported
Transporter SEQ ID:	Not reported
Transporter-1 Date:	Not reported
Waste SEQ ID:	Not reported
Waste Type Code 2:	Not reported
Waste Type Code 3:	Not reported
Waste Type Code 4:	Not reported
Waste Type Code 5:	Not reported
Waste Type Code 6:	Not reported
Date Accepted:	Not reported
Manifest Discrepancy Type:	Not reported
Data Entry Number:	Not reported
Was Load Rejected:	Not reported
Reason Load Was Rejected:	Not reported

EPA ID:	NYP004804985
Manifest Number:	002614612GBF
Date Shipped:	7/10/2015
TSDF EPA ID:	NJD991291105
Transporter EPA ID:	NJD003812047
Transporter 2 EPA ID:	Not reported
Transporter 3 EPA ID:	Not reported
Transporter 4 EPA ID:	Not reported
Transporter 5 EPA ID:	Not reported
Transporter 6 EPA ID:	Not reported
Transporter 7 EPA ID:	Not reported
Transporter 8 EPA ID:	Not reported
Transporter 9 EPA ID:	Not reported
Transporter 10 EPA ID:	Not reported
Date Trans1 Transported Waste:	Not reported
Date Trans2 Transported Waste:	Not reported
Date Trans3 Transported Waste:	Not reported
Date Trans4 Transported Waste:	Not reported
Date Trans5 Transported Waste:	Not reported
Date Trans6 Transported Waste:	Not reported
Date Trans7 Transported Waste:	Not reported
Date Trans8 Transported Waste:	Not reported
Date Trans9 Transported Waste:	Not reported
Date Trans10 Transported Waste:	Not reported
Date TSDF Received Waste:	Not reported

CON EDISON (Continued) **S120673723**

TSDF EPA Facility Name:	Not reported
QTY Units:	Not reported
Transporter SEQ ID:	Not reported
Transporter-1 Date:	Not reported
Waste SEQ ID:	Not reported
Waste Type Code 2:	Not reported
Waste Type Code 3:	Not reported
Waste Type Code 4:	Not reported
Waste Type Code 5:	Not reported
Waste Type Code 6:	Not reported
Date Accepted:	Not reported
Manifest Discrepancy Type:	Not reported
Data Entry Number:	Not reported
Was Load Rejected:	Not reported
Reason Load Was Rejected:	Not reported

AA249 **CON EDISON** **NY MANIFEST** **S121967334**
ESE **18 MACDONOUGH ST** **N/A**
1/8-1/4 **BROOKLYN, NY 11216**
0.168 mi.
887 ft. **Site 4 of 7 in cluster AA**

Relative:
Higher

Actual:
54 ft.

Manifest Facility Information:

EPA ID:	NYP004804985
Country:	USA
Name:	CON EDISON
Address:	18 MACDONOUGH ST
Address 2:	Not reported
City,State,Zip:	BROOKLYN, NY 11216
Zip 4:	Not reported
Location Address 1:	18 MACDONOUGH ST
Location Address 2:	SB 28443
Location City,State,Zip:	BROOKLYN, NY 11216
Location Zip 4:	Not reported
Facility Status:	Not reported
Total Tanks:	Not reported
Code:	BP

Mailing:

Mailing Name:	CON EDISON
Mailing Contact:	DENNIS HUACON
Mailing Address 1:	4 IRVING PL 15TH FL
Mailing Address 2:	Not reported
Mailing City,State,Zip:	NEW YORK, NY 10003
Mailing Zip 4:	Not reported
Mailing Country:	USA
Mailing Phone:	2124603770

Manifest Data:

Document ID:	Not reported
Manifest Status:	Not reported
Trans1 State ID:	NJD003812047
Year:	2018
Trans2 State ID:	Not reported
Generator Ship Date:	07/10/2015
Trans1 Recv Date:	07/10/2015
Trans2 Recv Date:	Not reported

CON EDISON (Continued) **S121967334**

TSD Site Recv Date:	07/13/2015
Part A Recv Date:	Not reported
Part B Recv Date:	Not reported
Generator EPA ID:	NYP004804985
Trans1 EPA ID:	Not reported
Trans2 EPA ID:	Not reported
TSDF ID 1:	NJD991291105
TSDF ID 2:	Not reported
Manifest Tracking Number:	002614612GBF
Import Indicator:	N
Export Indicator:	N
Discr Quantity Indicator:	N
Discr Type Indicator:	N
Discr Residue Indicator:	N
Discr Partial Reject Indicator:	N
Discr Full Reject Indicator:	N
Manifest Ref Number:	Not reported
Alt Facility RCRA ID:	Not reported
Alt Facility Sign Date:	Not reported
MGMT Method Type Code:	H110
Waste Code a:	LEAD
Waste Code b:	Not reported
Waste Code c:	Not reported
Waste Code e:	Not reported
Waste Code f:	Not reported
Waste Code g:	Not reported
Waste Code 1:	Not reported
Waste Code 2:	Not reported
Waste Code 3:	Not reported
Waste Code 4:	Not reported
Waste Code 5:	Not reported
Waste Code 6:	Not reported
Quantity:	500
Units:	Pounds
Number of Containers:	1
Container Type:	Cargo tanks (tank trucks)
Handling Method:	Treat
Specific Gravity:	1

Y250 **CON EDISON SERVICE BOX: 14877** **RCRA NonGen / NLR** **1016968648**
SSW **1237 ATLANTIC AVE** **NY MANIFEST** **NYP004422739**
1/8-1/4 **BROOKLYN, NY 11216**
0.169 mi.
892 ft. **Site 8 of 14 in cluster Y**

Relative:
Higher

Actual:
64 ft.

RCRA Listings:

Date Form Received by Agency:	20140220
Handler Name:	Con Edison Service Box: 14877
Handler Address:	ATLANTIC AVE
Handler City,State,Zip:	BROOKLYN, NY 11216
EPA ID:	NYP004422739
Contact Name:	THOMAS TEELING
Contact Address:	Not reported
Contact City,State,Zip:	Not reported
Contact Telephone:	212-460-3770
Contact Fax:	Not reported
Contact Email:	Not reported

CON EDISON SERVICE BOX: 14877 (Continued) **1016968648**

Contact Title:	SENIOR SCIENTIST
EPA Region:	02
Land Type:	Private
Federal Waste Generator Description:	Not a generator, verified
Non-Notifier:	Not reported
Biennial Report Cycle:	Not reported
Accessibility:	Not reported
Active Site Indicator:	Not reported
State District Owner:	Ny
State District:	NYSDEC R2
Mailing Address:	IRVING PL, 15TH FL NE
Mailing City,State,Zip:	NEW YORK, NY 10003
Owner Name:	Not reported
Owner Type:	Not reported
Operator Name:	Not reported
Operator Type:	Not reported
Short-Term Generator Activity:	No
Importer Activity:	No
Mixed Waste Generator:	No
Transporter Activity:	No
Transfer Facility Activity:	No
Recycler Activity with Storage:	No
Small Quantity On-Site Burner Exemption:	No
Smelting Melting and Refining Furnace Exemption:	No
Underground Injection Control:	No
Off-Site Waste Receipt:	No
Universal Waste Indicator:	No
Universal Waste Destination Facility:	No
Federal Universal Waste:	No
Active Site State-Reg Handler:	---
Federal Facility Indicator:	Not reported
Hazardous Secondary Material Indicator:	NN
Sub-Part K Indicator:	Not reported
2018 GPRA Permit Baseline:	Not on the Baseline
2018 GPRA Renewals Baseline:	Not on the Baseline
202 GPRA Corrective Action Baseline:	No
Subject to Corrective Action Universe:	No
Non-TSDFs Where RCRA CA has Been Imposed Universe:	No
Corrective Action Priority Ranking:	No NCAPS ranking
Environmental Control Indicator:	No
Institutional Control Indicator:	No
Human Exposure Controls Indicator:	N/A
Groundwater Controls Indicator:	N/A
Significant Non-Complier Universe:	No
Unaddressed Significant Non-Complier Universe:	No
Addressed Significant Non-Complier Universe:	No
Significant Non-Complier With a Compliance Schedule Universe:	No
Financial Assurance Required:	Not reported
Handler Date of Last Change:	20141014
Recognized Trader-Importer:	No
Recognized Trader-Exporter:	No
Importer of Spent Lead Acid Batteries:	No
Exporter of Spent Lead Acid Batteries:	No
Recycler Activity Without Storage:	Not reported
Manifest Broker:	Not reported
Sub-Part P Indicator:	No

CON EDISON SERVICE BOX: 14877 (Continued) **1016968648**

Historic Generators:

Receive Date:	20140120
Handler Name: CON EDISON SERVICE BOX:	14877
Federal Waste Generator Description:	Conditionally Exempt Small Quantity Generator
State District Owner:	Ny
Large Quantity Handler of Universal Waste:	No
Recognized Trader Importer:	No
Recognized Trader Exporter:	No
Spent Lead Acid Battery Importer:	No
Spent Lead Acid Battery Exporter:	No
Current Record:	No
Non Storage Recycler Activity:	Not reported
Electronic Manifest Broker:	Not reported

Receive Date:	20140220
Handler Name: CON EDISON SERVICE BOX:	14877
Federal Waste Generator Description:	Not a generator, verified
State District Owner:	Ny
Large Quantity Handler of Universal Waste:	No
Recognized Trader Importer:	No
Recognized Trader Exporter:	No
Spent Lead Acid Battery Importer:	No
Spent Lead Acid Battery Exporter:	No
Current Record:	Yes
Non Storage Recycler Activity:	Not reported
Electronic Manifest Broker:	Not reported

List of NAICS Codes and Descriptions:

NAICS Codes:	No NAICS Codes Found

Facility Has Received Notices of Violations:

Violations:	No Violations Found

Evaluation Action Summary:

Evaluations:	No Evaluations Found

Manifest Facility Information:

EPA ID:	NYP004422739
Country:	USA
Name:	CON EDISON
Address:	1237 ATLANTIC AVE
Address 2:	Not reported
City,State,Zip:	BROOKLYN, NY 11216
Zip 4:	Not reported
Location Address 1:	1237 ATLANTIC AVE
Location Address 2:	Not reported
Location City,State,Zip:	BROOKLYN, NY 11216
Location Zip 4:	Not reported
Facility Status:	Not reported
Total Tanks:	Not reported
Code:	BP

Mailing:

Mailing Name:	CON EDISON

CON EDISON SERVICE BOX: 14877 (Continued) **1016968648**

Mailing Contact:	CON EDISON
Mailing Address 1:	4 IRVING PLACE
Mailing Address 2:	15TH FL
Mailing City,State,Zip:	NEW YORK, NY 10003
Mailing Zip 4:	Not reported
Mailing Country:	USA
Mailing Phone:	Not reported

Manifest Data:

Document ID:	Not reported
Manifest Status:	Not reported
Trans1 State ID:	NJD003812047
Year:	2018
Trans2 State ID:	Not reported
Generator Ship Date:	01/20/2014
Trans1 Recv Date:	01/20/2014
Trans2 Recv Date:	Not reported
TSD Site Recv Date:	01/20/2014
Part A Recv Date:	Not reported
Part B Recv Date:	Not reported
Generator EPA ID:	NYP004422739
Trans1 EPA ID:	Not reported
Trans2 EPA ID:	Not reported
TSDF ID 1:	NJD991291105
TSDF ID 2:	Not reported
Manifest Tracking Number:	002328949GBF
Import Indicator:	N
Export Indicator:	N
Discr Quantity Indicator:	N
Discr Type Indicator:	N
Discr Residue Indicator:	N
Discr Partial Reject Indicator:	N
Discr Full Reject Indicator:	N
Manifest Ref Number:	Not reported
Alt Facility RCRA ID:	Not reported
Alt Facility Sign Date:	Not reported
MGMT Method Type Code:	H110
Waste Code a:	LEAD
Waste Code b:	Not reported
Waste Code c:	Not reported
Waste Code e:	Not reported
Waste Code f:	Not reported
Waste Code g:	Not reported
Waste Code 1:	Not reported
Waste Code 2:	Not reported
Waste Code 3:	Not reported
Waste Code 4:	Not reported
Waste Code 5:	Not reported
Waste Code 6:	Not reported
Quantity:	150
Units:	Gallons (liquids only)
Number of Containers:	1
Container Type:	Cargo tanks (tank trucks)
Handling Method:	Treat
Specific Gravity:	1

AE251
NE
1/8-1/4
0.169 mi.
893 ft.

CON EDISON - MANHOLE 42033
284 JEFFERSON AVE
BROOKLYN, NY 11221

Site 4 of 8 in cluster AE

NY MANIFEST **S123692269**
N/A

Relative:
Lower

Actual:
48 ft.

Manifest Facility Information:

EPA ID:	NYP005180294
Country:	USA
Name:	CON EDISON - MANHOLE 42033
Address:	284 JEFFERSON AVE
Address 2:	Not reported
City,State,Zip:	BROOKLYN, NY 11221
Zip 4:	Not reported
Location Address 1:	284 JEFFERSON AVE
Location Address 2:	Not reported
Location City,State,Zip:	BROOKLYN, NY 11221
Location Zip 4:	Not reported
Facility Status:	Not reported
Total Tanks:	Not reported
Code:	BP

Mailing:

Mailing Name:	CON EDISON - MANHOLE 42033
Mailing Contact:	ANNAMARIE MOYLAN
Mailing Address 1:	4 IRVING PLACE 15TH FL NE
Mailing Address 2:	Not reported
Mailing City,State,Zip:	NEW YORK, NY 10003
Mailing Zip 4:	Not reported
Mailing Country:	USA
Mailing Phone:	2124602278

AF252
NW
1/8-1/4
0.170 mi.
895 ft.

RESIDENCE
236 PUTNAM AVE
BROOKLYN, NY

Site 1 of 5 in cluster AF

NY LTANKS **S106719240**
N/A

Relative:
Higher

Actual:
53 ft.

LTANKS:

Name:	RESIDENCE
Address:	236 PUTNAM AVE
City,State,Zip:	BROOKLYN, NY
Spill Number/Closed Date:	0310575 / 2004-06-07
Facility ID:	0310575
Site ID:	236605
Spill Date:	2003-12-12
Spill Cause:	Tank Failure
Spill Source:	Private Dwelling
Spill Class:	C4
Cleanup Ceased:	Not reported
SWIS:	2401
Investigator:	MXTIPPLE
Referred To:	Not reported
Reported to Dept:	2003-12-12
CID:	404
Water Affected:	Not reported
Spill Notifier:	Affected Persons
Last Inspection:	Not reported
Recommended Penalty:	False

RESIDENCE (Continued) **S106719240**

Meets Standard:	False
UST Involvement:	False
Remediation Phase:	0
Date Entered In Computer:	2003-12-12
Spill Record Last Update:	2004-06-07
Spiller Name:	Not reported
Spiller Company:	Not reported
Spiller Address:	Not reported
Spiller County:	001
Spiller Contact:	PATRICK SYLVESTER
Spiller Phone:	(718) 622-7622
Spiller Extention:	Not reported
DEC Region:	2
DER Facility ID:	194921
DEC Memo:	Prior to Sept, 2004 data translation this spill Lead_DEC Field was TIPPLE 12/12/2003 Lisa from Tristate Envir. (914-592-3385) called to say her crew was on their way to the site. 12/15/2003 Lisa said her crew did a cleanup both outside and inside the basement. Basement floor was cement. Some personal property was impacted. She will check with her crew for more details and get back to the DEC. 12/19/2003 Sangesland spoke again with Lisa at Tristate. The borings taken near the tank were a little high. Tristate will do more work next week and will get back to the DEC. 2/5/2004 Lisa from Tristate called from the site. They're digging out the basement today and will probably get endpoint samples by the end of the day. The homeowner had issues about the length of time it would take to complete the job. Sangesland said the DEC would work with Tristate to turn around the sample results and approve a closure ASAP. 3/5/2004 Sangesland called Lisa for a status update. Tristate still needs to get into basement to finish digout. Scheduling is a problem with the homeowner. Sangesland tried to call homeowner- no answer, no message machine 6/7/04 Tipple reviewed/// report reviewed ///nfa issued
Remarks:	leak in fuel oil tank. tank is 275 gallons and is located in the basement. Ambrose Environmental will be handling the cleanup.

All Materials:

Site ID:	236605
Operable Unit ID:	875661
Operable Unit:	01
Material ID:	499428
Material Code:	0001A
Material Name:	#2 fuel oil
Case No.:	Not reported
Material FA:	Petroleum
Quantity:	.00
Units:	L
Recovered:	.00
Resource Affected:	Soil
Oxygenate:	Not reported

Y253 **DON CARLO ENVIRONMENTAL SERVICES INC** **RCRA NonGen / NLR** **1011863486**
SSW **1225 ATLANTIC AVE** **NYR000159988**
1/8-1/4 **BROOKLYN, NY 11216**
0.170 mi.
898 ft. **Site 9 of 14 in cluster Y**

Relative:
Higher

Actual:
65 ft.

RCRA Listings:

Date Form Received by Agency:	20170525
Handler Name:	Don Carlo Environmental Services Inc
Handler Address:	ATLANTIC AVE
Handler City,State,Zip:	BROOKLYN, NY 11216
EPA ID:	NYR000159988
Contact Name:	DHANRAJ SINGH
Contact Address:	ATLANTIC AVE
Contact City,State,Zip:	BROOKLYN, NY 11216
Contact Telephone:	718-857-3100
Contact Fax:	Not reported
Contact Email:	DONCARLLO@AOL.COM
Contact Title:	Not reported
EPA Region:	02
Land Type:	Private
Federal Waste Generator Description:	Not a generator, verified
Non-Notifier:	Not reported
Biennial Report Cycle:	Not reported
Accessibility:	Not reported
Active Site Indicator:	Handler Activities
State District Owner:	Ny
State District:	NYSDEC R2
Mailing Address:	ATLANTIC AVE
Mailing City,State,Zip:	BROOKLYN, NY 11216
Owner Name:	Geo Llc
Owner Type:	Private
Operator Name:	Romeo Santos C/O Geo Llc
Operator Type:	Private
Short-Term Generator Activity:	No
Importer Activity:	No
Mixed Waste Generator:	No
Transporter Activity:	No
Transfer Facility Activity:	No
Recycler Activity with Storage:	No
Small Quantity On-Site Burner Exemption:	No
Smelting Melting and Refining Furnace Exemption:	No
Underground Injection Control:	No
Off-Site Waste Receipt:	No
Universal Waste Indicator:	No
Universal Waste Destination Facility:	No
Federal Universal Waste:	No
Active Site State-Reg Handler:	---
Federal Facility Indicator:	Not reported
Hazardous Secondary Material Indicator:	N
Sub-Part K Indicator:	Not reported
2018 GPRA Permit Baseline:	Not on the Baseline
2018 GPRA Renewals Baseline:	Not on the Baseline
202 GPRA Corrective Action Baseline:	No
Subject to Corrective Action Universe:	No
Non-TSDFs Where RCRA CA has Been Imposed Universe:	No
Corrective Action Priority Ranking:	No NCAPS ranking
Environmental Control Indicator:	No
Institutional Control Indicator:	No

DON CARLO ENVIRONMENTAL SERVICES INC (Continued) **1011863486**

Human Exposure Controls Indicator:	N/A
Groundwater Controls Indicator:	N/A
Significant Non-Complier Universe:	No
Unaddressed Significant Non-Complier Universe:	No
Addressed Significant Non-Complier Universe:	No
Significant Non-Complier With a Compliance Schedule Universe:	No
Financial Assurance Required:	Not reported
Handler Date of Last Change:	20170621
Recognized Trader-Importer:	No
Recognized Trader-Exporter:	No
Importer of Spent Lead Acid Batteries:	No
Exporter of Spent Lead Acid Batteries:	No
Recycler Activity Without Storage:	No
Manifest Broker:	No
Sub-Part P Indicator:	No

Handler - Owner Operator:

Owner/Operator Indicator:	Operator
Owner/Operator Name: ROMEO SANTOS C/O GEO LLC	
Legal Status:	Private
Date Became Current:	19991112
Date Ended Current:	Not reported
Owner/Operator Address:	Not reported
Owner/Operator City,State,Zip:	Not reported
Owner/Operator Telephone:	Not reported
Owner/Operator Telephone Ext:	Not reported
Owner/Operator Fax:	Not reported
Owner/Operator Email:	Not reported

Owner/Operator Indicator:	Operator
Owner/Operator Name: ROMEO SANTOS C/O GEO LLC	
Legal Status:	Private
Date Became Current:	19991112
Date Ended Current:	Not reported
Owner/Operator Address:	Not reported
Owner/Operator City,State,Zip:	Not reported
Owner/Operator Telephone:	Not reported
Owner/Operator Telephone Ext:	Not reported
Owner/Operator Fax:	Not reported
Owner/Operator Email:	Not reported

Owner/Operator Indicator:	Owner
Owner/Operator Name: GEO LLC	
Legal Status:	Private
Date Became Current:	19991112
Date Ended Current:	Not reported
Owner/Operator Address:	Not reported
Owner/Operator City,State,Zip:	Not reported
Owner/Operator Telephone:	Not reported
Owner/Operator Telephone Ext:	Not reported
Owner/Operator Fax:	Not reported
Owner/Operator Email:	Not reported

Owner/Operator Indicator:	Owner
Owner/Operator Name: GEO LLC	
Legal Status:	Private

DON CARLO ENVIRONMENTAL SERVICES INC (Continued) **1011863486**

Date Became Current: 19991112
Date Ended Current: Not reported
Owner/Operator Address: Not reported
Owner/Operator City,State,Zip: Not reported
Owner/Operator Telephone: Not reported
Owner/Operator Telephone Ext: Not reported
Owner/Operator Fax: Not reported
Owner/Operator Email: Not reported

Historic Generators:
Receive Date: 20170525
Handler Name: DON CARLO ENVIRONMENTAL SERVICES INC
Federal Waste Generator Description: Not a generator, verified
State District Owner: Ny
Large Quantity Handler of Universal Waste: No
Recognized Trader Importer: No
Recognized Trader Exporter: No
Spent Lead Acid Battery Importer: No
Spent Lead Acid Battery Exporter: No
Current Record: Yes
Non Storage Recycler Activity: Not reported
Electronic Manifest Broker: Not reported

Receive Date: 20080926
Handler Name: DON CARLO ENVIRONMENTAL SERVICES INC
Federal Waste Generator Description: Not a generator, verified
State District Owner: Ny
Large Quantity Handler of Universal Waste: No
Recognized Trader Importer: No
Recognized Trader Exporter: No
Spent Lead Acid Battery Importer: No
Spent Lead Acid Battery Exporter: No
Current Record: No
Non Storage Recycler Activity: Not reported
Electronic Manifest Broker: Not reported

List of NAICS Codes and Descriptions:
NAICS Code: 54133
NAICS Description: ENGINEERING SERVICES

NAICS Code: 54162
NAICS Description: ENVIRONMENTAL CONSULTING SERVICES

NAICS Code: 56291
NAICS Description: REMEDIATION SERVICES

Facility Has Received Notices of Violations:
Violations: No Violations Found

Evaluation Action Summary:
Evaluations: No Evaluations Found

Y254 **1225 ATLANTIC AVENUE** **NY VCP** **S118943306**
SSW **1225 ATLANTIC AVENUE** **N/A**
1/8-1/4 **NEW YORK CITY, NY**
0.170 mi.
898 ft. **Site 10 of 14 in cluster Y**

Relative:
Higher

Actual:
65 ft.

VCP NYC:

Project ID:	13TMP0079K,13EH-N079K,14CVCP167K
Name:	1225 ATLANTIC AVENUE
Address:	1225 ATLANTIC AVENUE
City,State,Zip:	NEW YORK CITY, NY
Borough:	Brooklyn
BBL:	30,186,600,233,018,600,000
OER Program:	VCP (Enrolled), E/RD (Review)
Phase:	Site Management
Latitude:	40.6785
Longitude:	-73.950359
Postcode:	3
Community Board:	36
Council District:	247
Census Tract:	3053933
BIN:	3018660023
NTA:	Crown Heights North

Y255 **CON EDISON SERVICE BOX: 14876** **RCRA NonGen / NLR** **1016968649**
SSW **1225 ATLANTIC AVE** **NY MANIFEST** **NYP004422747**
1/8-1/4 **BROOKLYN, NY 11216** **NY NYC OER**
0.170 mi.
898 ft. **Site 11 of 14 in cluster Y**

Relative:
Higher

Actual:
65 ft.

RCRA Listings:

Date Form Received by Agency:	20140220
Handler Name:	Con Edison Service Box: 14876
Handler Address:	ATLANTIC AVE
Handler City,State,Zip:	BROOKLYN, NY 11216
EPA ID:	NYP004422747
Contact Name:	THOMAS TEELING
Contact Address:	Not reported
Contact City,State,Zip:	Not reported
Contact Telephone:	212-460-3770
Contact Fax:	Not reported
Contact Email:	Not reported
Contact Title:	SENIOR SCIENTIST
EPA Region:	02
Land Type:	Private
Federal Waste Generator Description:	Not a generator, verified
Non-Notifier:	Not reported
Biennial Report Cycle:	Not reported
Accessibility:	Not reported
Active Site Indicator:	Not reported
State District Owner:	Ny
State District:	NYSDEC R2
Mailing Address:	IRVING PL, 15TH FL NE
Mailing City,State,Zip:	NEW YORK, NY 10003
Owner Name:	Not reported
Owner Type:	Not reported
Operator Name:	Not reported
Operator Type:	Not reported
Short-Term Generator Activity:	No
Importer Activity:	No

CON EDISON SERVICE BOX: 14876 (Continued) **1016968649**

Mixed Waste Generator:	No
Transporter Activity:	No
Transfer Facility Activity:	No
Recycler Activity with Storage:	No
Small Quantity On-Site Burner Exemption:	No
Smelting Melting and Refining Furnace Exemption:	No
Underground Injection Control:	No
Off-Site Waste Receipt:	No
Universal Waste Indicator:	No
Universal Waste Destination Facility:	No
Federal Universal Waste:	No
Active Site State-Reg Handler:	---
Federal Facility Indicator:	Not reported
Hazardous Secondary Material Indicator:	NN
Sub-Part K Indicator:	Not reported
2018 GPRA Permit Baseline:	Not on the Baseline
2018 GPRA Renewals Baseline:	Not on the Baseline
202 GPRA Corrective Action Baseline:	No
Subject to Corrective Action Universe:	No
Non-TSDFs Where RCRA CA has Been Imposed Universe:	No
Corrective Action Priority Ranking:	No NCAPS ranking
Environmental Control Indicator:	No
Institutional Control Indicator:	No
Human Exposure Controls Indicator:	N/A
Groundwater Controls Indicator:	N/A
Significant Non-Complier Universe:	No
Unaddressed Significant Non-Complier Universe:	No
Addressed Significant Non-Complier Universe:	No
Significant Non-Complier With a Compliance Schedule Universe:	No
Financial Assurance Required:	Not reported
Handler Date of Last Change:	20141014
Recognized Trader-Importer:	No
Recognized Trader-Exporter:	No
Importer of Spent Lead Acid Batteries:	No
Exporter of Spent Lead Acid Batteries:	No
Recycler Activity Without Storage:	Not reported
Manifest Broker:	Not reported
Sub-Part P Indicator:	No

Historic Generators:

Receive Date:	20140120
Handler Name: CON EDISON SERVICE BOX:	14876
Federal Waste Generator Description:	Conditionally Exempt Small Quantity Generator
State District Owner:	Ny
Large Quantity Handler of Universal Waste:	No
Recognized Trader Importer:	No
Recognized Trader Exporter:	No
Spent Lead Acid Battery Importer:	No
Spent Lead Acid Battery Exporter:	No
Current Record:	No
Non Storage Recycler Activity:	Not reported
Electronic Manifest Broker:	Not reported

Receive Date:	20140220
Handler Name: CON EDISON SERVICE BOX:	14876
Federal Waste Generator Description:	Not a generator, verified

CON EDISON SERVICE BOX: 14876 (Continued) **1016968649**

State District Owner:	Ny
Large Quantity Handler of Universal Waste:	No
Recognized Trader Importer:	No
Recognized Trader Exporter:	No
Spent Lead Acid Battery Importer:	No
Spent Lead Acid Battery Exporter:	No
Current Record:	Yes
Non Storage Recycler Activity:	Not reported
Electronic Manifest Broker:	Not reported

List of NAICS Codes and Descriptions:

NAICS Codes:	No NAICS Codes Found

Facility Has Received Notices of Violations:

Violations:	No Violations Found

Evaluation Action Summary:

Evaluations:	No Evaluations Found

Manifest Facility Information:

EPA ID:	NYP004422747
Country:	USA
Name:	CON EDISON
Address:	1225 ATLANTIC AVE
Address 2:	Not reported
City,State,Zip:	BROOKLYN, NY 11216
Zip 4:	Not reported
Location Address 1:	OPP 1225 ATLANTIC AVE
Location Address 2:	Not reported
Location City,State,Zip:	BROOKLYN, NY 11216
Location Zip 4:	Not reported
Facility Status:	Not reported
Total Tanks:	Not reported
Code:	BP

Mailing:

Mailing Name:	CON EDISON
Mailing Contact:	CON EDISON
Mailing Address 1:	4 IRVING PLACE
Mailing Address 2:	15TH FL
Mailing City,State,Zip:	NEW YORK, NY 10003
Mailing Zip 4:	Not reported
Mailing Country:	USA
Mailing Phone:	Not reported

Manifest Data:

Document ID:	Not reported
Manifest Status:	Not reported
Trans1 State ID:	NJD003812047
Year:	2018
Trans2 State ID:	Not reported
Generator Ship Date:	01/20/2014
Trans1 Recv Date:	01/20/2014
Trans2 Recv Date:	Not reported

CON EDISON SERVICE BOX: 14876 (Continued) **1016968649**

TSD Site Recv Date:	01/20/2014
Part A Recv Date:	Not reported
Part B Recv Date:	Not reported
Generator EPA ID:	NYP004422747
Trans1 EPA ID:	Not reported
Trans2 EPA ID:	Not reported
TSDF ID 1:	NJD991291105
TSDF ID 2:	Not reported
Manifest Tracking Number:	002328948GBF
Import Indicator:	N
Export Indicator:	N
Discr Quantity Indicator:	N
Discr Type Indicator:	N
Discr Residue Indicator:	N
Discr Partial Reject Indicator:	N
Discr Full Reject Indicator:	N
Manifest Ref Number:	Not reported
Alt Facility RCRA ID:	Not reported
Alt Facility Sign Date:	Not reported
MGMT Method Type Code:	H110
Waste Code a:	LEAD
Waste Code b:	Not reported
Waste Code c:	Not reported
Waste Code e:	Not reported
Waste Code f:	Not reported
Waste Code g:	Not reported
Waste Code 1:	Not reported
Waste Code 2:	Not reported
Waste Code 3:	Not reported
Waste Code 4:	Not reported
Waste Code 5:	Not reported
Waste Code 6:	Not reported
Quantity:	100
Units:	Gallons (liquids only)
Number of Containers:	1
Container Type:	Cargo tanks (tank trucks)
Handling Method:	Treat
Specific Gravity:	1

NYC OER:

Name:	1225 ATLANTIC AVENUE
Address:	1225 ATLANTIC AVENUE
City,State,Zip:	BROOKLYN, NY
Latitude:	40.6785
Longitude:	-73.950359
OER Project Numbers:	13TMP0079K,13EH-N079K,14CVCP167K
BBL:	3.0186600233018601E+19
OER Program:	VCP (Enrolled), E/RD (Review)
Class:	Completed (C)
Phase:	Site Management
URL:	https://a002-epic.nyc.gov/app/workspace/1752/docrepository
Postcode:	3
Community Board:	36
Council District:	247
Census Tract:	3053933
BIN:	3018660023

CON EDISON SERVICE BOX: 14876 (Continued) **1016968649**

NTA: Crown Heights North

AD256 **ZT 299-303 PUTNAM, LLC** **NY AST** **U003388726**
North **299-303 PUTNAM AVE** **N/A**
1/8-1/4 **BROOKLYN, NY 11216**
0.171 mi.
905 ft. **Site 3 of 3 in cluster AD**

Relative:
Lower

Actual:
47 ft.

AST:

Name:	ZT 299-303 PUTNAM, LLC
Address:	299-303 PUTNAM AVE
City,State,Zip:	BROOKLYN, NY 11216
Region:	STATE
DEC Region:	2
Site Status:	Unregulated/Closed
Facility Id:	2-279552
Program Type:	PBS
UTM X:	588757.74675
UTM Y:	4504177.55217
Expiration Date:	N/A
Site Type:	Apartment Building/Office Building

Affiliation Records:

Site Id:	12172
Affiliation Type:	Facility Operator
Company Name:	ZT 299-303 PUTNAM, LLC
Contact Type:	Not reported
Contact Name:	PETER TESSLER
Address1:	Not reported
Address2:	Not reported
City:	Not reported
State:	NN
Zip Code:	Not reported
Country Code:	999
Phone:	(917) 971-1472
EMail:	Not reported
Fax Number:	Not reported
Modified By:	NTFREEMA
Date Last Modified:	2015-02-13

Site Id:	12172
Affiliation Type:	Emergency Contact
Company Name:	ZT 299-303 PUTNAM, LLC
Contact Type:	Not reported
Contact Name:	PETER TESSLER
Address1:	Not reported
Address2:	Not reported
City:	Not reported
State:	NN
Zip Code:	Not reported
Country Code:	999
Phone:	(917) 971-1472
EMail:	Not reported
Fax Number:	Not reported
Modified By:	NTFREEMA
Date Last Modified:	2015-02-13

Site Id: 12172

ZT 299-303 PUTNAM, LLC (Continued) **U003388726**

Affiliation Type:	Mail Contact
Company Name:	ZT REALTY LLC
Contact Type:	Not reported
Contact Name:	PETER TESSLER
Address1:	32 COURT STREET
Address2:	SUITE 1501
City:	BROOKLYN
State:	NY
Zip Code:	11201
Country Code:	001
Phone:	(917) 971-1472
EMail:	PTESSLER@ZTREALTY.COM
Fax Number:	Not reported
Modified By:	NTFREEMA
Date Last Modified:	2015-02-13

Site Id:	12172
Affiliation Type:	Facility Owner
Company Name:	ZT 299-303 PUTNAM, LLC
Contact Type:	MANAGER
Contact Name:	PETER TESSLER
Address1:	32 COURT ST, SUITE 1501
Address2:	Not reported
City:	BROOKLYN
State:	NY
Zip Code:	11201
Country Code:	001
Phone:	(718) 854-4425
EMail:	Not reported
Fax Number:	Not reported
Modified By:	NTFREEMA
Date Last Modified:	2015-02-13

Tank Info:

Tank Number:	1
Tank Id:	14509
Material Code:	0001
Common Name of Substance:	#2 Fuel Oil (On-Site Consumption)

Equipment Records:

A00 - Tank Internal Protection - None
B01 - Tank External Protection - Painted/Asphalt Coating
D01 - Pipe Type - Steel/Carbon Steel/Iron
H00 - Tank Leak Detection - None
K01 - Spill Prevention - Catch Basin
E00 - Piping Secondary Containment - None
C02 - Pipe Location - Underground/On-ground
G01 - Tank Secondary Containment - Diking (Aboveground)
J03 - Dispenser - Gravity
L00 - Piping Leak Detection - None
F99 - Pipe External Protection - Other
I05 - Overfill - Vent Whistle

Tank Location:	Aboveground - contact with soil.... Tank bottom rests on soil, allowing no visual inspection.
Tank Type:	Steel/Carbon Steel/Iron

ZT 299-303 PUTNAM, LLC (Continued) **U003388726**

Tank Status:	Closed - Removed
Pipe Model:	Not reported
Install Date:	01/01/1970
Capacity Gallons:	3000
Tightness Test Method:	NN
Date Test:	Not reported
Next Test Date:	Not reported
Date Tank Closed:	07/01/2014
Register:	True
Modified By:	MJGRIFFI
Last Modified:	05/09/2022
Material Name:	#2 fuel oil (on-site consumption)

V257 **CRYSTAL FRENCH CLEANERS** **NY DRYCLEANERS** **S128781738**
WSW **1192 FULTON ST** **N/A**
1/8-1/4 **BROOKLYN, NY 11216**
0.172 mi.
909 ft. **Site 5 of 8 in cluster V**

Relative: DRYCLEANERS:
Higher

Actual: Name: CRYSTAL FRENCH CLEANERS
66 ft. Address: 1192 FULTON ST
City,State,Zip: BROOKLYN, NY 11216 2009
Facility ID: 2-6104-00334
Phone Number: 7186364313
Region: Not reported
Registration Effective Date: 09/17/2003
Inspection Date: 06/11/2003
Install Date: Not reported
Expiration Date: 01/16/2015
Removal Date: Not reported
Drop Shop: Not reported
Shutdown: Not reported
Alternate Solvent: (null)
Current Business: Not reported

Name: CRYSTAL FRENCH CLEANERS
Address: 1192 FULTON ST
City,State,Zip: BROOKLYN, NY 11216 2009
Facility ID: 2-6104-00334
Phone Number: 7186364313
Region: Not reported
Registration Effective Date: 09/17/2003
Inspection Date: 06/11/2002
Install Date: Not reported
Expiration Date: 01/16/2015
Removal Date: Not reported
Drop Shop: Not reported
Shutdown: Not reported
Alternate Solvent: (null)
Current Business: Not reported

Name: CRYSTAL FRENCH CLEANERS
Address: 1192 FULTON ST
City,State,Zip: BROOKLYN, NY 11216 2009
Facility ID: 2-6104-00334
Phone Number: 7186364313
Region:

CRYSTAL FRENCH CLEANERS (Continued) **S128781738**

Registration Effective Date:	09/17/2003
Inspection Date:	06/23/2001
Install Date:	Not reported
Expiration Date:	01/16/2015
Removal Date:	Not reported
Drop Shop:	Not reported
Shutdown:	Not reported
Alternate Solvent:	(null)
Current Business:	Not reported

Name:	CRYSTAL FRENCH CLEANERS
Address:	1192 FULTON ST
City,State,Zip:	BROOKLYN, NY 11216 2009
Facility ID:	2-6104-00334
Phone Number:	7186364313
Region:	Not reported
Registration Effective Date:	09/17/2003
Inspection Date:	06/20/2000
Install Date:	Not reported
Expiration Date:	01/16/2015
Removal Date:	Not reported
Drop Shop:	Not reported
Shutdown:	Not reported
Alternate Solvent:	(null)
Current Business:	Not reported

Name:	CRYSTAL FRENCH CLEANERS
Address:	1192 FULTON ST
City,State,Zip:	BROOKLYN, NY 11216 2009
Facility ID:	2-6104-00334
Phone Number:	7186364313
Region:	Not reported
Registration Effective Date:	09/17/2003
Inspection Date:	09/17/2013
Install Date:	Not reported
Expiration Date:	01/16/2015
Removal Date:	Not reported
Drop Shop:	Not reported
Shutdown:	Not reported
Alternate Solvent:	(null)
Current Business:	Not reported

Name:	CRYSTAL FRENCH CLEANERS
Address:	1192 FULTON ST
City,State,Zip:	BROOKLYN, NY 11216 2009
Facility ID:	2-6104-00334
Phone Number:	7186364313
Region:	Not reported
Registration Effective Date:	09/17/2003
Inspection Date:	09/20/2011
Install Date:	Not reported
Expiration Date:	01/16/2015
Removal Date:	Not reported
Drop Shop:	Not reported
Shutdown:	Not reported
Alternate Solvent:	(null)
Current Business:	Not reported

CRYSTAL FRENCH CLEANERS (Continued) **S128781738**

Name:	CRYSTAL FRENCH CLEANERS
Address:	1192 FULTON ST
City,State,Zip:	BROOKLYN, NY 11216 2009
Facility ID:	2-6104-00334
Phone Number:	7186364313
Region:	Not reported
Registration Effective Date:	09/17/2003
Inspection Date:	06/11/2004
Install Date:	Not reported
Expiration Date:	01/16/2015
Removal Date:	Not reported
Drop Shop:	Not reported
Shutdown:	Not reported
Alternate Solvent:	(null)
Current Business:	Not reported

Name:	CRYSTAL FRENCH CLEANERS
Address:	1192 FULTON ST
City,State,Zip:	BROOKLYN, NY 11216 2009
Facility ID:	2-6104-00334
Phone Number:	7186364313
Region:	Not reported
Registration Effective Date:	09/17/2003
Inspection Date:	09/22/2010
Install Date:	Not reported
Expiration Date:	01/16/2015
Removal Date:	Not reported
Drop Shop:	Not reported
Shutdown:	Not reported
Alternate Solvent:	(null)
Current Business:	Not reported

Name:	CRYSTAL FRENCH CLEANERS
Address:	1192 FULTON ST
City,State,Zip:	BROOKLYN, NY 11216 2009
Facility ID:	2-6104-00334
Phone Number:	7186364313
Region:	Not reported
Registration Effective Date:	09/17/2003
Inspection Date:	09/22/2009
Install Date:	Not reported
Expiration Date:	01/16/2015
Removal Date:	Not reported
Drop Shop:	Not reported
Shutdown:	Not reported
Alternate Solvent:	(null)
Current Business:	Not reported

Name:	CRYSTAL FRENCH CLEANERS
Address:	1192 FULTON ST
City,State,Zip:	BROOKLYN, NY 11216 2009
Facility ID:	2-6104-00334
Phone Number:	7186364313
Region:	Not reported
Registration Effective Date:	09/17/2003
Inspection Date:	09/26/2008
Install Date:	Not reported

CRYSTAL FRENCH CLEANERS (Continued) **S128781738**

Expiration Date:	01/16/2015
Removal Date:	Not reported
Drop Shop:	Not reported
Shutdown:	Not reported
Alternate Solvent:	(null)
Current Business:	Not reported

Name:	CRYSTAL FRENCH CLEANERS
Address:	1192 FULTON ST
City,State,Zip:	BROOKLYN, NY 11216 2009
Facility ID:	2-6104-00334
Phone Number:	7186364313
Region:	Not reported
Registration Effective Date:	09/17/2003
Inspection Date:	06/06/2007
Install Date:	Not reported
Expiration Date:	01/16/2015
Removal Date:	Not reported
Drop Shop:	Not reported
Shutdown:	Not reported
Alternate Solvent:	(null)
Current Business:	Not reported

Name:	CRYSTAL FRENCH CLEANERS
Address:	1192 FULTON ST
City,State,Zip:	BROOKLYN, NY 11216 2009
Facility ID:	2-6104-00334
Phone Number:	7186364313
Region:	Not reported
Registration Effective Date:	09/17/2003
Inspection Date:	06/08/2006
Install Date:	Not reported
Expiration Date:	01/16/2015
Removal Date:	Not reported
Drop Shop:	Not reported
Shutdown:	Not reported
Alternate Solvent:	(null)
Current Business:	Not reported

Name:	CRYSTAL FRENCH CLEANERS
Address:	1192 FULTON ST
City,State,Zip:	BROOKLYN, NY 11216 2009
Facility ID:	2-6104-00334
Phone Number:	7186364313
Region:	Not reported
Registration Effective Date:	09/17/2003
Inspection Date:	06/11/2005
Install Date:	Not reported
Expiration Date:	01/16/2015
Removal Date:	Not reported
Drop Shop:	Not reported
Shutdown:	Not reported
Alternate Solvent:	(null)
Current Business:	Not reported

Name:	CRYSTAL FRENCH CLEANERS
Address:	1192 FULTON ST

CRYSTAL FRENCH CLEANERS (Continued) **S128781738**

City,State,Zip:	BROOKLYN, NY 11216 2009
Facility ID:	2-6104-00334
Phone Number:	7186364313
Region:	Not reported
Registration Effective Date:	09/17/2003
Inspection Date:	09/18/2012
Install Date:	Not reported
Expiration Date:	01/16/2015
Removal Date:	Not reported
Drop Shop:	Not reported
Shutdown:	Not reported
Alternate Solvent:	(null)
Current Business:	Not reported

V258 **CRYSTAL CLEANERS** **RCRA-VSQG** **1000912302**
WSW **1192 FULTON ST** **NY MANIFEST** **NY0000590695**
1/8-1/4 **BROOKLYN, NY 11216**
0.172 mi.
909 ft. **Site 6 of 8 in cluster V**

Relative: **Higher**
Actual: **66 ft.**

RCRA Listings:

Date Form Received by Agency:	20070101
Handler Name:	Crystal Cleaners
Handler Address:	FULTON ST
Handler City,State,Zip:	BROOKLYN, NY 11216-2003
EPA ID:	NY0000590695
Contact Name:	Not reported
Contact Address:	FULTON ST
Contact City,State,Zip:	BROOKLYN, NY 11216
Contact Telephone:	Not reported
Contact Fax:	Not reported
Contact Email:	Not reported
Contact Title:	Not reported
EPA Region:	02
Land Type:	Private
Federal Waste Generator Description:	Conditionally Exempt Small Quantity Generator
Non-Notifier:	Not reported
Biennial Report Cycle:	Not reported
Accessibility:	Not reported
Active Site Indicator:	Handler Activities
State District Owner:	Ny
State District:	NYSDEC R2
Mailing Address:	FULTON ST
Mailing City,State,Zip:	BROOKLYN, NY 11216
Owner Name:	David Bowabzh
Owner Type:	Private
Operator Name:	David Bowabzh
Operator Type:	Private
Short-Term Generator Activity:	No
Importer Activity:	No
Mixed Waste Generator:	No
Transporter Activity:	No
Transfer Facility Activity:	No
Recycler Activity with Storage:	No
Small Quantity On-Site Burner Exemption:	No
Smelting Melting and Refining Furnace Exemption:	No
Underground Injection Control:	No
Off-Site Waste Receipt:	No

CRYSTAL CLEANERS (Continued) **1000912302**

Universal Waste Indicator:	No
Universal Waste Destination Facility:	No
Federal Universal Waste:	No
Active Site State-Reg Handler:	---
Federal Facility Indicator:	Not reported
Hazardous Secondary Material Indicator:	N
Sub-Part K Indicator:	Not reported
2018 GPRA Permit Baseline:	Not on the Baseline
2018 GPRA Renewals Baseline:	Not on the Baseline
202 GPRA Corrective Action Baseline:	No
Subject to Corrective Action Universe:	No
Non-TSDFs Where RCRA CA has Been Imposed Universe:	No
Corrective Action Priority Ranking:	No NCAPS ranking
Environmental Control Indicator:	No
Institutional Control Indicator:	No
Human Exposure Controls Indicator:	N/A
Groundwater Controls Indicator:	N/A
Significant Non-Complier Universe:	No
Unaddressed Significant Non-Complier Universe:	No
Addressed Significant Non-Complier Universe:	No
Significant Non-Complier With a Compliance Schedule Universe:	No
Financial Assurance Required:	Not reported
Handler Date of Last Change:	20150414
Recognized Trader-Importer:	No
Recognized Trader-Exporter:	No
Importer of Spent Lead Acid Batteries:	No
Exporter of Spent Lead Acid Batteries:	No
Recycler Activity Without Storage:	No
Manifest Broker:	No
Sub-Part P Indicator:	No

Hazardous Waste Summary:

Waste Code:	F002
Waste Description:	The Following Spent Halogenated Solvents: Tetrachloroethylene, Methylene Chloride, Trichloroethylene, 1,1,1-Trichloroethane, Chlorobenzene, 1,1,2-Trichloro-1,2,2-Trifluoroethane, Ortho-Dichlorobenzene, Trichlorofluoromethane, And 1,1,2, Trichloroethane; All Spent Solvent Mixtures/Blends Containing, Before Use, A Total Of Ten Percent Or More (By Volume) Of One Or More Of The Above Halogenated Solvents Or Those Solvents Listed In F001, F004, And F005; And Still Bottoms From The Recovery Of These Spent Solvents And Spent Solvent Mixtures.

Handler - Owner Operator:

Owner/Operator Indicator:	Owner
Owner/Operator Name: DAVID BOWABZH	
Legal Status:	Private
Date Became Current:	Not reported
Date Ended Current:	Not reported
Owner/Operator Address:	239 FLATBUSH AVE
Owner/Operator City,State,Zip:	BROOKLYN, NY 11216
Owner/Operator Telephone:	718-783-3994
Owner/Operator Telephone Ext:	Not reported
Owner/Operator Fax:	Not reported
Owner/Operator Email:	Not reported

CRYSTAL CLEANERS (Continued) **1000912302**

Owner/Operator Indicator: Owner
Owner/Operator Name: DAVID BOWABZH
Legal Status: Private
Date Became Current: Not reported
Date Ended Current: Not reported
Owner/Operator Address: 239 FLATBUSH AVE
Owner/Operator City,State,Zip: BROOKLYN, NY 11216
Owner/Operator Telephone: 718-783-3994
Owner/Operator Telephone Ext: Not reported
Owner/Operator Fax: Not reported
Owner/Operator Email: Not reported

Owner/Operator Indicator: Operator
Owner/Operator Name: DAVID BOWABZH
Legal Status: Private
Date Became Current: Not reported
Date Ended Current: Not reported
Owner/Operator Address: 239 FLATBUSH AVE
Owner/Operator City,State,Zip: BROOKLYN, NY 11216
Owner/Operator Telephone: 718-783-3994
Owner/Operator Telephone Ext: Not reported
Owner/Operator Fax: Not reported
Owner/Operator Email: Not reported

Historic Generators:
Receive Date: 19990708
Handler Name: CRYSTAL CLEANERS
Federal Waste Generator Description: Not a generator, verified
State District Owner: Ny
Large Quantity Handler of Universal Waste: No
Recognized Trader Importer: No
Recognized Trader Exporter: No
Spent Lead Acid Battery Importer: No
Spent Lead Acid Battery Exporter: No
Current Record: No
Non Storage Recycler Activity: Not reported
Electronic Manifest Broker: Not reported

Receive Date: 20060101
Handler Name: CRYSTAL CLEANERS
Federal Waste Generator Description: Conditionally Exempt Small Quantity Generator
State District Owner: Ny
Large Quantity Handler of Universal Waste: No
Recognized Trader Importer: No
Recognized Trader Exporter: No
Spent Lead Acid Battery Importer: No
Spent Lead Acid Battery Exporter: No
Current Record: No
Non Storage Recycler Activity: Not reported
Electronic Manifest Broker: Not reported

Receive Date: 20070101
Handler Name: CRYSTAL CLEANERS
Federal Waste Generator Description: Conditionally Exempt Small Quantity Generator
State District Owner: Ny
Large Quantity Handler of Universal Waste: No
Recognized Trader Importer: No

CRYSTAL CLEANERS (Continued) **1000912302**

Recognized Trader Exporter: No
Spent Lead Acid Battery Importer: No
Spent Lead Acid Battery Exporter: No
Current Record: Yes
Non Storage Recycler Activity: Not reported
Electronic Manifest Broker: Not reported

Receive Date: 19940816
Handler Name: CRYSTAL CLEANERS
Federal Waste Generator Description: Small Quantity Generator
State District Owner: Ny
Large Quantity Handler of Universal Waste: No
Recognized Trader Importer: No
Recognized Trader Exporter: No
Spent Lead Acid Battery Importer: No
Spent Lead Acid Battery Exporter: No
Current Record: No
Non Storage Recycler Activity: Not reported
Electronic Manifest Broker: Not reported

List of NAICS Codes and Descriptions:
NAICS Codes: No NAICS Codes Found

Facility Has Received Notices of Violations:
Violations: No Violations Found

Evaluation Action Summary:
Evaluations: No Evaluations Found

Manifest Facility Information:
EPA ID: NY0000590695
Country: USA
Name: CRYSTAL CLNRS
Address: 1192 FULTON ST
Address 2: Not reported
City,State,Zip: BROOKLYN, NY 11216-2003
Zip 4: Not reported
Location Address 1: 1192 FULTON ST
Location Address 2: Not reported
Location City,State,Zip: BROOKLYN, NY 11216
Location Zip 4: Not reported
Facility Status: Not reported
Total Tanks: Not reported
Code: BP

Mailing:
Mailing Name: CRYSTAL CLNRS
Mailing Contact: CRYSTAL CLNRS
Mailing Address 1: 1192 FULTON ST
Mailing Address 2: Not reported
Mailing City,State,Zip: BROOKLYN, NY 11216
Mailing Zip 4: Not reported
Mailing Country: USA
Mailing Phone: 7186364613

CRYSTAL CLEANERS (Continued) **1000912302**

Manifest Data:

Document ID:	NYB8526861
Manifest Status:	Not reported
Trans1 State ID:	XZ90GR501
Year:	1997
Trans2 State ID:	Not reported
Generator Ship Date:	04/07/1997
Trans1 Recv Date:	04/07/1997
Trans2 Recv Date:	Not reported
TSD Site Recv Date:	04/14/1997
Part A Recv Date:	Not reported
Part B Recv Date:	Not reported
Generator EPA ID:	NY0000590695
Trans1 EPA ID:	NJD000564906
Trans2 EPA ID:	Not reported
TSDF ID 1:	NYD082785429
TSDF ID 2:	Not reported
Manifest Tracking Number:	Not reported
Import Indicator:	Not reported
Export Indicator:	Not reported
Discr Quantity Indicator:	Not reported
Discr Type Indicator:	Not reported
Discr Residue Indicator:	Not reported
Discr Partial Reject Indicator:	Not reported
Discr Full Reject Indicator:	Not reported
Manifest Ref Number:	Not reported
Alt Facility RCRA ID:	Not reported
Alt Facility Sign Date:	Not reported
MGMT Method Type Code:	Not reported
Waste Code 1:	THE FOLLOWING SPENT HALOGENATED SOLVENTS: TETRACHLOROETHYLENE, METH
Waste Code 2:	Not reported
Waste Code 3:	Not reported
Waste Code 4:	Not reported
Waste Code 5:	Not reported
Waste Code 6:	Not reported
Quantity:	00150
Units:	Pounds
Number of Containers:	001
Container Type:	Metal drums, barrels, kegs
Handling Method:	Burn
Specific Gravity:	01.00

Document ID:	NYC4396882
Manifest Status:	Not reported
Trans1 State ID:	NYGF2859
Year:	1996
Trans2 State ID:	Not reported
Generator Ship Date:	12/06/1996
Trans1 Recv Date:	12/06/1996
Trans2 Recv Date:	Not reported
TSD Site Recv Date:	12/12/1996
Part A Recv Date:	Not reported
Part B Recv Date:	Not reported
Generator EPA ID:	NY0000590695
Trans1 EPA ID:	ILD984908202
Trans2 EPA ID:	Not reported
TSDF ID 1:	OHD980587364

CRYSTAL CLEANERS (Continued) **1000912302**

TSDF ID 2:	Not reported
Manifest Tracking Number:	Not reported
Import Indicator:	Not reported
Export Indicator:	Not reported
Discr Quantity Indicator:	Not reported
Discr Type Indicator:	Not reported
Discr Residue Indicator:	Not reported
Discr Partial Reject Indicator:	Not reported
Discr Full Reject Indicator:	Not reported
Manifest Ref Number:	Not reported
Alt Facility RCRA ID:	Not reported
Alt Facility Sign Date:	Not reported
MGMT Method Type Code:	Not reported
Waste Code 1:	THE FOLLOWING SPENT HALOGENATED SOLVENTS: TETRACHLOROETHYLENE, METH
Waste Code 2:	Not reported
Waste Code 3:	Not reported
Waste Code 4:	Not reported
Waste Code 5:	Not reported
Waste Code 6:	Not reported
Quantity:	00195
Units:	Pounds
Number of Containers:	001
Container Type:	Fiberboard or plastic drums, barrels, kegs
Handling Method:	Burn
Specific Gravity:	01.00

Document ID:	NYG0159237
Manifest Status:	Not reported
Trans1 State ID:	XZ90GR501
Year:	1997
Trans2 State ID:	Not reported
Generator Ship Date:	06/09/1997
Trans1 Recv Date:	06/09/1997
Trans2 Recv Date:	Not reported
TSD Site Recv Date:	06/13/1997
Part A Recv Date:	Not reported
Part B Recv Date:	Not reported
Generator EPA ID:	NY0000590695
Trans1 EPA ID:	NJD000564906
Trans2 EPA ID:	Not reported
TSDF ID 1:	NYD082785429
TSDF ID 2:	Not reported
Manifest Tracking Number:	Not reported
Import Indicator:	Not reported
Export Indicator:	Not reported
Discr Quantity Indicator:	Not reported
Discr Type Indicator:	Not reported
Discr Residue Indicator:	Not reported
Discr Partial Reject Indicator:	Not reported
Discr Full Reject Indicator:	Not reported
Manifest Ref Number:	Not reported
Alt Facility RCRA ID:	Not reported
Alt Facility Sign Date:	Not reported
MGMT Method Type Code:	Not reported
Waste Code 1:	THE FOLLOWING SPENT HALOGENATED SOLVENTS: TETRACHLOROETHYLENE, METH
Waste Code 2:	Not reported
Waste Code 3:	Not reported

CRYSTAL CLEANERS (Continued) **1000912302**

Waste Code 4:	Not reported
Waste Code 5:	Not reported
Waste Code 6:	Not reported
Quantity:	00100
Units:	Pounds
Number of Containers:	001
Container Type:	Metal drums, barrels, kegs
Handling Method:	Burn
Specific Gravity:	01.00

Document ID:	NYC3616615
Manifest Status:	Not reported
Trans1 State ID:	JE4550NY
Year:	1995
Trans2 State ID:	Not reported
Generator Ship Date:	07/26/1995
Trans1 Recv Date:	07/26/1995
Trans2 Recv Date:	Not reported
TSD Site Recv Date:	07/26/1995
Part A Recv Date:	Not reported
Part B Recv Date:	Not reported
Generator EPA ID:	NY0000590695
Trans1 EPA ID:	ILD984908202
Trans2 EPA ID:	Not reported
TSDF ID 1:	NYD980785760
TSDF ID 2:	Not reported
Manifest Tracking Number:	Not reported
Import Indicator:	Not reported
Export Indicator:	Not reported
Discr Quantity Indicator:	Not reported
Discr Type Indicator:	Not reported
Discr Residue Indicator:	Not reported
Discr Partial Reject Indicator:	Not reported
Discr Full Reject Indicator:	Not reported
Manifest Ref Number:	Not reported
Alt Facility RCRA ID:	Not reported
Alt Facility Sign Date:	Not reported
MGMT Method Type Code:	Not reported
Waste Code 1:	THE FOLLOWING SPENT HALOGENATED SOLVENTS: TETRACHLOROETHYLENE, METH
Waste Code 2:	Not reported
Waste Code 3:	Not reported
Waste Code 4:	Not reported
Waste Code 5:	Not reported
Waste Code 6:	Not reported
Quantity:	00195
Units:	Pounds
Number of Containers:	001
Container Type:	Fiberboard or plastic drums, barrels, kegs
Handling Method:	Burn
Specific Gravity:	01.00

Document ID:	NYC4280130
Manifest Status:	Not reported
Trans1 State ID:	NYGF2859
Year:	1996
Trans2 State ID:	4392AZ
Generator Ship Date:	09/18/1996

CRYSTAL CLEANERS (Continued) **1000912302**

Trans1 Recv Date:	09/18/1996
Trans2 Recv Date:	09/20/1996
TSD Site Recv Date:	09/23/1996
Part A Recv Date:	Not reported
Part B Recv Date:	Not reported
Generator EPA ID:	NY0000590695
Trans1 EPA ID:	ILD984908202
Trans2 EPA ID:	ARD981908551
TSDF ID 1:	OHD980587364
TSDF ID 2:	Not reported
Manifest Tracking Number:	Not reported
Import Indicator:	Not reported
Export Indicator:	Not reported
Discr Quantity Indicator:	Not reported
Discr Type Indicator:	Not reported
Discr Residue Indicator:	Not reported
Discr Partial Reject Indicator:	Not reported
Discr Full Reject Indicator:	Not reported
Manifest Ref Number:	Not reported
Alt Facility RCRA ID:	Not reported
Alt Facility Sign Date:	Not reported
MGMT Method Type Code:	Not reported
Waste Code 1:	THE FOLLOWING SPENT HALOGENATED SOLVENTS: TETRACHLOROETHYLENE, METH
Waste Code 2:	Not reported
Waste Code 3:	Not reported
Waste Code 4:	Not reported
Waste Code 5:	Not reported
Waste Code 6:	Not reported
Quantity:	00195
Units:	Pounds
Number of Containers:	001
Container Type:	Fiberboard or plastic drums, barrels, kegs
Handling Method:	Burn
Specific Gravity:	01.00
Document ID:	NYC4052485
Manifest Status:	Not reported
Trans1 State ID:	GF2859NY
Year:	1996
Trans2 State ID:	AR004
Generator Ship Date:	04/01/1996
Trans1 Recv Date:	04/01/1996
Trans2 Recv Date:	04/08/1996
TSD Site Recv Date:	04/09/1996
Part A Recv Date:	Not reported
Part B Recv Date:	Not reported
Generator EPA ID:	NY0000590695
Trans1 EPA ID:	ILD984908202
Trans2 EPA ID:	ARD981908551
TSDF ID 1:	OHD980587364
TSDF ID 2:	Not reported
Manifest Tracking Number:	Not reported
Import Indicator:	Not reported
Export Indicator:	Not reported
Discr Quantity Indicator:	Not reported
Discr Type Indicator:	Not reported
Discr Residue Indicator:	Not reported

CRYSTAL CLEANERS (Continued) **1000912302**

Discr Partial Reject Indicator:	Not reported
Discr Full Reject Indicator:	Not reported
Manifest Ref Number:	Not reported
Alt Facility RCRA ID:	Not reported
Alt Facility Sign Date:	Not reported
MGMT Method Type Code:	Not reported
Waste Code 1:	THE FOLLOWING SPENT HALOGENATED SOLVENTS: TETRACHLOROETHYLENE, METH
Waste Code 2:	Not reported
Waste Code 3:	Not reported
Waste Code 4:	Not reported
Waste Code 5:	Not reported
Waste Code 6:	Not reported
Quantity:	00195
Units:	Pounds
Number of Containers:	001
Container Type:	Fiberboard or plastic drums, barrels, kegs
Handling Method:	Burn
Specific Gravity:	01.00

Document ID:	NYG5436711
Manifest Status:	Not reported
Trans1 State ID:	NJ420
Year:	2005
Trans2 State ID:	Not reported
Generator Ship Date:	03/24/2005
Trans1 Recv Date:	03/24/2005
Trans2 Recv Date:	Not reported
TSD Site Recv Date:	04/01/2005
Part A Recv Date:	Not reported
Part B Recv Date:	Not reported
Generator EPA ID:	NY0000590695
Trans1 EPA ID:	NJD000564906
Trans2 EPA ID:	Not reported
TSDF ID 1:	NJD000564906
TSDF ID 2:	Not reported
Manifest Tracking Number:	Not reported
Import Indicator:	Not reported
Export Indicator:	Not reported
Discr Quantity Indicator:	Not reported
Discr Type Indicator:	Not reported
Discr Residue Indicator:	Not reported
Discr Partial Reject Indicator:	Not reported
Discr Full Reject Indicator:	Not reported
Manifest Ref Number:	Not reported
Alt Facility RCRA ID:	Not reported
Alt Facility Sign Date:	Not reported
MGMT Method Type Code:	Not reported
Waste Code 1:	THE FOLLOWING SPENT HALOGENATED SOLVENTS: TETRACHLOROETHYLENE, METH
Waste Code 2:	Not reported
Waste Code 3:	Not reported
Waste Code 4:	Not reported
Waste Code 5:	Not reported
Waste Code 6:	Not reported
Quantity:	00240
Units:	Pounds
Number of Containers:	002
Container Type:	Metal drums, barrels, kegs

CRYSTAL CLEANERS (Continued) **1000912302**

Handling Method:	Treat
Specific Gravity:	01.00
Document ID:	NYC3694702
Manifest Status:	Not reported
Trans1 State ID:	GF2859NY
Year:	1995
Trans2 State ID:	Not reported
Generator Ship Date:	10/16/1995
Trans1 Recv Date:	10/16/1995
Trans2 Recv Date:	Not reported
TSD Site Recv Date:	10/16/1995
Part A Recv Date:	Not reported
Part B Recv Date:	Not reported
Generator EPA ID:	NY0000590695
Trans1 EPA ID:	ILD984908202
Trans2 EPA ID:	Not reported
TSDF ID 1:	NYD980785760
TSDF ID 2:	Not reported
Manifest Tracking Number:	Not reported
Import Indicator:	Not reported
Export Indicator:	Not reported
Discr Quantity Indicator:	Not reported
Discr Type Indicator:	Not reported
Discr Residue Indicator:	Not reported
Discr Partial Reject Indicator:	Not reported
Discr Full Reject Indicator:	Not reported
Manifest Ref Number:	Not reported
Alt Facility RCRA ID:	Not reported
Alt Facility Sign Date:	Not reported
MGMT Method Type Code:	Not reported
Waste Code 1:	THE FOLLOWING SPENT HALOGENATED SOLVENTS: TETRACHLOROETHYLENE, METH
Waste Code 2:	Not reported
Waste Code 3:	Not reported
Waste Code 4:	Not reported
Waste Code 5:	Not reported
Waste Code 6:	Not reported
Quantity:	00195
Units:	Pounds
Number of Containers:	001
Container Type:	Fiberboard or plastic drums, barrels, kegs
Handling Method:	Burn
Specific Gravity:	01.00
Document ID:	NYC4153397
Manifest Status:	Not reported
Trans1 State ID:	JE4450NY
Year:	1996
Trans2 State ID:	1JU058OK
Generator Ship Date:	06/24/1996
Trans1 Recv Date:	06/24/1996
Trans2 Recv Date:	06/28/1996
TSD Site Recv Date:	06/29/1996
Part A Recv Date:	Not reported
Part B Recv Date:	Not reported
Generator EPA ID:	NY0000590695
Trans1 EPA ID:	ILD984908202

CRYSTAL CLEANERS (Continued) **1000912302**

Trans2 EPA ID:	ARD981908551
TSDF ID 1:	OHD980587364
TSDF ID 2:	Not reported
Manifest Tracking Number:	Not reported
Import Indicator:	Not reported
Export Indicator:	Not reported
Discr Quantity Indicator:	Not reported
Discr Type Indicator:	Not reported
Discr Residue Indicator:	Not reported
Discr Partial Reject Indicator:	Not reported
Discr Full Reject Indicator:	Not reported
Manifest Ref Number:	Not reported
Alt Facility RCRA ID:	Not reported
Alt Facility Sign Date:	Not reported
MGMT Method Type Code:	Not reported
Waste Code 1:	THE FOLLOWING SPENT NONHALOGENATED SOLVENTS: XYLENE, ACETONE, ETHYL A
Waste Code 2:	Not reported
Waste Code 3:	Not reported
Waste Code 4:	Not reported
Waste Code 5:	Not reported
Waste Code 6:	Not reported
Quantity:	00195
Units:	Pounds
Number of Containers:	001
Container Type:	Fiberboard or plastic drums, barrels, kegs
Handling Method:	Burn
Specific Gravity:	01.00

Document ID:	NYC3555674
Manifest Status:	Not reported
Trans1 State ID:	JE4550NY
Year:	1995
Trans2 State ID:	Not reported
Generator Ship Date:	04/04/1995
Trans1 Recv Date:	04/04/1995
Trans2 Recv Date:	Not reported
TSD Site Recv Date:	04/04/1995
Part A Recv Date:	Not reported
Part B Recv Date:	Not reported
Generator EPA ID:	NY0000590695
Trans1 EPA ID:	ILD984908202
Trans2 EPA ID:	Not reported
TSDF ID 1:	NYD980785760
TSDF ID 2:	Not reported
Manifest Tracking Number:	Not reported
Import Indicator:	Not reported
Export Indicator:	Not reported
Discr Quantity Indicator:	Not reported
Discr Type Indicator:	Not reported
Discr Residue Indicator:	Not reported
Discr Partial Reject Indicator:	Not reported
Discr Full Reject Indicator:	Not reported
Manifest Ref Number:	Not reported
Alt Facility RCRA ID:	Not reported
Alt Facility Sign Date:	Not reported
MGMT Method Type Code:	Not reported
Waste Code 1:	THE FOLLOWING SPENT HALOGENATED SOLVENTS: TETRACHLOROETHYLENE, METH

CRYSTAL CLEANERS (Continued) **1000912302**

Waste Code 2:	Not reported
Waste Code 3:	Not reported
Waste Code 4:	Not reported
Waste Code 5:	Not reported
Waste Code 6:	Not reported
Quantity:	00195
Units:	Pounds
Number of Containers:	001
Container Type:	Fiberboard or plastic drums, barrels, kegs
Handling Method:	Burn
Specific Gravity:	01.00

Document ID:	NYC3982904
Manifest Status:	Not reported
Trans1 State ID:	GF2859NY
Year:	1996
Trans2 State ID:	Not reported
Generator Ship Date:	01/11/1996
Trans1 Recv Date:	01/11/1996
Trans2 Recv Date:	Not reported
TSD Site Recv Date:	01/16/1996
Part A Recv Date:	Not reported
Part B Recv Date:	Not reported
Generator EPA ID:	NY0000590695
Trans1 EPA ID:	ILD984908202
Trans2 EPA ID:	Not reported
TSDF ID 1:	OHD980587364
TSDF ID 2:	Not reported
Manifest Tracking Number:	Not reported
Import Indicator:	Not reported
Export Indicator:	Not reported
Discr Quantity Indicator:	Not reported
Discr Type Indicator:	Not reported
Discr Residue Indicator:	Not reported
Discr Partial Reject Indicator:	Not reported
Discr Full Reject Indicator:	Not reported
Manifest Ref Number:	Not reported
Alt Facility RCRA ID:	Not reported
Alt Facility Sign Date:	Not reported
MGMT Method Type Code:	Not reported
Waste Code 1:	THE FOLLOWING SPENT HALOGENATED SOLVENTS: TETRACHLOROETHYLENE, METH
Waste Code 2:	Not reported
Waste Code 3:	Not reported
Waste Code 4:	Not reported
Waste Code 5:	Not reported
Waste Code 6:	Not reported
Quantity:	00195
Units:	Pounds
Number of Containers:	001
Container Type:	Fiberboard or plastic drums, barrels, kegs
Handling Method:	Burn
Specific Gravity:	01.00

Click this hyperlink while viewing on your computer to access
1 additional NY MANIFEST: record(s) in the EDR Site Report.

Z259 **CON EDISON** **NY MANIFEST** **S118091063**
North **323 PUTNAM AVE** **N/A**
1/8-1/4 **BROOKLYN, NY 11216**
0.173 mi.
911 ft. **Site 3 of 5 in cluster Z**

Relative: **Lower**

Actual: **49 ft.**

Manifest Facility Information:

EPA ID:	NYP004787198
Country:	USA
Name:	CON EDISON
Address:	323 PUTNAM AVE
Address 2:	Not reported
City,State,Zip:	BROOKLYN, NY 11216
Zip 4:	Not reported
Location Address 1:	323 PUTNAM AVE
Location Address 2:	SB 32179
Location City,State,Zip:	BROOKLYN, NY
Location Zip 4:	Not reported
Facility Status:	Not reported
Total Tanks:	Not reported
Code:	BP

Mailing:

Mailing Name:	CON EDISON
Mailing Contact:	DENNIS HUACON
Mailing Address 1:	4 IRVING PL 15TH FL
Mailing Address 2:	Not reported
Mailing City,State,Zip:	NEW YORK, NY 10003
Mailing Zip 4:	Not reported
Mailing Country:	USA
Mailing Phone:	2124603770

Manifest Data:

Document ID:	Not reported
Manifest Status:	Not reported
Trans1 State ID:	NJD003812047
Year:	2018
Trans2 State ID:	Not reported
Generator Ship Date:	05/28/2015
Trans1 Recv Date:	05/28/2015
Trans2 Recv Date:	Not reported
TSD Site Recv Date:	06/01/2015
Part A Recv Date:	Not reported
Part B Recv Date:	Not reported
Generator EPA ID:	NYP004787198
Trans1 EPA ID:	Not reported
Trans2 EPA ID:	Not reported
TSDF ID 1:	NJD991291105
TSDF ID 2:	Not reported
Manifest Tracking Number:	002614112GBF
Import Indicator:	N
Export Indicator:	N
Discr Quantity Indicator:	N
Discr Type Indicator:	N
Discr Residue Indicator:	N
Discr Partial Reject Indicator:	N
Discr Full Reject Indicator:	N
Manifest Ref Number:	Not reported
Alt Facility RCRA ID:	Not reported

CON EDISON (Continued) **S118091063**

Alt Facility Sign Date:	Not reported
MGMT Method Type Code:	H110
Waste Code a:	LEAD
Waste Code b:	Not reported
Waste Code c:	Not reported
Waste Code e:	Not reported
Waste Code f:	Not reported
Waste Code g:	Not reported
Waste Code 1:	Not reported
Waste Code 2:	Not reported
Waste Code 3:	Not reported
Waste Code 4:	Not reported
Waste Code 5:	Not reported
Waste Code 6:	Not reported
Quantity:	500
Units:	Pounds
Number of Containers:	1
Container Type:	Cargo tanks (tank trucks)
Handling Method:	Treat
Specific Gravity:	1

Z260 **CON EDISON** **RCRA NonGen / NLR** **1019903566**
North **323 PUTNAM AVE** **FINDS** **NYP004787198**
1/8-1/4 **BROOKLYN, NY 11216** **ECHO**
0.173 mi.
911 ft. **Site 4 of 5 in cluster Z**

Relative: **Lower**

Actual: **49 ft.**

RCRA Listings:

Date Form Received by Agency:	20150528
Handler Name:	Con Edison
Handler Address:	PUTNAM AVE
Handler City,State,Zip:	BROOKLYN, NY 11216
EPA ID:	NYP004787198
Contact Name:	THOMAS TEELING
Contact Address:	Not reported
Contact City,State,Zip:	Not reported
Contact Telephone:	212-460-3770
Contact Fax:	Not reported
Contact Email:	Not reported
Contact Title:	Not reported
EPA Region:	02
Land Type:	Private
Federal Waste Generator Description:	Not a generator, verified
Non-Notifier:	Not reported
Biennial Report Cycle:	Not reported
Accessibility:	Not reported
Active Site Indicator:	Not reported
State District Owner:	Ny
State District:	NYSDEC R2
Mailing Address:	IRVING PL 15TH FL NE
Mailing City,State,Zip:	NEW YORK, NY 10003
Owner Name:	Not reported
Owner Type:	Not reported
Operator Name:	Not reported
Operator Type:	Not reported
Short-Term Generator Activity:	No
Importer Activity:	No

CON EDISON (Continued) **1019903566**

Mixed Waste Generator:	No
Transporter Activity:	No
Transfer Facility Activity:	No
Recycler Activity with Storage:	No
Small Quantity On-Site Burner Exemption:	No
Smelting Melting and Refining Furnace Exemption:	No
Underground Injection Control:	No
Off-Site Waste Receipt:	No
Universal Waste Indicator:	No
Universal Waste Destination Facility:	No
Federal Universal Waste:	No
Active Site State-Reg Handler:	---
Federal Facility Indicator:	Not reported
Hazardous Secondary Material Indicator:	NN
Sub-Part K Indicator:	Not reported
2018 GPRA Permit Baseline:	Not on the Baseline
2018 GPRA Renewals Baseline:	Not on the Baseline
202 GPRA Corrective Action Baseline:	No
Subject to Corrective Action Universe:	No
Non-TSDFs Where RCRA CA has Been Imposed Universe:	No
Corrective Action Priority Ranking:	No NCAPS ranking
Environmental Control Indicator:	No
Institutional Control Indicator:	No
Human Exposure Controls Indicator:	N/A
Groundwater Controls Indicator:	N/A
Significant Non-Complier Universe:	No
Unaddressed Significant Non-Complier Universe:	No
Addressed Significant Non-Complier Universe:	No
Significant Non-Complier With a Compliance Schedule Universe:	No
Financial Assurance Required:	Not reported
Handler Date of Last Change:	20160909
Recognized Trader-Importer:	No
Recognized Trader-Exporter:	No
Importer of Spent Lead Acid Batteries:	No
Exporter of Spent Lead Acid Batteries:	No
Recycler Activity Without Storage:	Not reported
Manifest Broker:	Not reported
Sub-Part P Indicator:	No

Historic Generators:

Receive Date:	20150528
Handler Name: CON EDISON	
Federal Waste Generator Description:	Small Quantity Generator
State District Owner:	Ny
Large Quantity Handler of Universal Waste:	No
Recognized Trader Importer:	No
Recognized Trader Exporter:	No
Spent Lead Acid Battery Importer:	No
Spent Lead Acid Battery Exporter:	No
Current Record:	No
Non Storage Recycler Activity:	Not reported
Electronic Manifest Broker:	Not reported

Receive Date:	20150528
Handler Name: CON EDISON	
Federal Waste Generator Description:	Not a generator, verified

CON EDISON (Continued) **1019903566**

State District Owner:	Ny
Large Quantity Handler of Universal Waste:	No
Recognized Trader Importer:	No
Recognized Trader Exporter:	No
Spent Lead Acid Battery Importer:	No
Spent Lead Acid Battery Exporter:	No
Current Record:	Yes
Non Storage Recycler Activity:	Not reported
Electronic Manifest Broker:	Not reported

List of NAICS Codes and Descriptions:
NAICS Codes: No NAICS Codes Found

Facility Has Received Notices of Violations:
Violations: No Violations Found

Evaluation Action Summary:
Evaluations: No Evaluations Found

FINDS:
Registry ID: 110069666944

Click Here for FRS Facility Detail Report:

Environmental Interest/Information System:
The Resource Conservation and Recovery Act Information System (RCRAInfo) is EPA's comprehensive information system in support of the Resource Conservation and Recovery Act (RCRA) of 1976 and the Hazardous and Solid Waste Amendments (HSWA) of 1984. It tracks many types of information about generators, transporters, treaters, storers, and disposers of hazardous waste.

Click this hyperlink while viewing on your computer to access additional FINDS: detail in the EDR Site Report.

ECHO:

Envid:	1019903566
Registry ID:	110069666944
DFR URL:	http://echo.epa.gov/detailed-facility-report?fid=110069666944
Name:	CON EDISON
Address:	323 PUTNAM AVE
City,State,Zip:	BROOKLYN, NY 11216

Z261 **CON EDISON** **NJ MANIFEST** **S120672174**
North **323 PUTNAM AVE** **N/A**
1/8-1/4 **BROOKLYN, NY 11216**
0.173 mi.
911 ft. **Site 5 of 5 in cluster Z**

Relative: **Lower**
Actual: **49 ft.**

Facility Info:

EPA ID:	NYP004787198
Name:	CON EDISON
Address:	323 PUTNAM AVE
City,State,Zip:	BROOKLYN, NY 11216
County:	Not reported
Mailing Address:	IRVING PL 15TH FL NE

CON EDISON (Continued) **S120672174**

Mailing City,State,Zip:	NEW YORK, NY 10003
Telephone:	Not reported
Emergency Telephone:	Not reported
Contact:	THOMAS TEELING
Comments:	Not reported
SIC Code:	Not reported
County:	NY047
Municipal:	Not reported
Previous EPAID:	Not reported
Generator Flag:	Not reported
Transporter Flag:	Not reported
TSDF Flag:	Not reported
Name Change:	Not reported
Date Change:	Not reported

Manifest Data:

EPA ID:	NYP004787198
Manifest Number:	002614112GBF
Date Shipped:	5/28/2015
TSDF EPA ID:	NJD991291105
Transporter EPA ID:	NJD003812047
Transporter 2 EPA ID:	Not reported
Transporter 3 EPA ID:	Not reported
Transporter 4 EPA ID:	Not reported
Transporter 5 EPA ID:	Not reported
Transporter 6 EPA ID:	Not reported
Transporter 7 EPA ID:	Not reported
Transporter 8 EPA ID:	Not reported
Transporter 9 EPA ID:	Not reported
Transporter 10 EPA ID:	Not reported
Date Trans1 Transported Waste:	Not reported
Date Trans2 Transported Waste:	Not reported
Date Trans3 Transported Waste:	Not reported
Date Trans4 Transported Waste:	Not reported
Date Trans5 Transported Waste:	Not reported
Date Trans6 Transported Waste:	Not reported
Date Trans7 Transported Waste:	Not reported
Date Trans8 Transported Waste:	Not reported
Date Trans9 Transported Waste:	Not reported
Date Trans10 Transported Waste:	Not reported
Date TSDF Received Waste:	Not reported
TSDF EPA Facility Name:	Not reported
QTY Units:	Not reported
Transporter SEQ ID:	Not reported
Transporter-1 Date:	Not reported
Waste SEQ ID:	Not reported
Waste Type Code 2:	Not reported
Waste Type Code 3:	Not reported
Waste Type Code 4:	Not reported
Waste Type Code 5:	Not reported
Waste Type Code 6:	Not reported
Date Accepted:	Not reported
Manifest Discrepancy Type:	Not reported
Data Entry Number:	Not reported
Was Load Rejected:	Not reported
Reason Load Was Rejected:	Not reported

AA262 **1391 FULTON STREET** **NY LTANKS** **S102672208**
ESE **1391 FULTON STREET** **NY LEAD** **N/A**
1/8-1/4 **BROOKLYN, NY**
0.174 mi.
918 ft. **Site 5 of 7 in cluster AA**

Relative:
Higher

Actual:
55 ft.

LTANKS:

Name:	1391 FULTON STREET
Address:	1391 FULTON STREET
City,State,Zip:	BROOKLYN, NY
Spill Number/Closed Date:	9305618 / 1995-09-05
Facility ID:	9305618
Site ID:	99148
Spill Date:	1993-08-05
Spill Cause:	Tank Overfill
Spill Source:	Private Dwelling
Spill Class:	C4
Cleanup Ceased:	1995-09-05
SWIS:	2401
Investigator:	RWAUSTIN
Referred To:	Not reported
Reported to Dept:	1993-08-05
CID:	Not reported
Water Affected:	Not reported
Spill Notifier:	Local Agency
Last Inspection:	Not reported
Recommended Penalty:	False
Meets Standard:	True
UST Involvement:	False
Remediation Phase:	0
Date Entered In Computer:	1993-08-11
Spill Record Last Update:	2003-09-25
Spiller Name:	Not reported
Spiller Company:	BAYRITE FUEL CO.
Spiller Address:	Not reported
Spiller County:	001
Spiller Contact:	Not reported
Spiller Phone:	Not reported
Spiller Extention:	Not reported
DEC Region:	2
DER Facility ID:	88148
DEC Memo:	Prior to Sept, 2004 data translation this spill Lead_DEC Field was AUSTIN
Remarks:	DELIVERY TO WRONG ADDRESS - NYC FD HAZMAT ON SCENE THEY LAID DOWN BAYRITE CLAIM IT WAS NOT THERE FAULT BUT THEY WOULD PICK UP - SPEEDI DRY - FINISH CLEAN UP NEXT MORNING.

All Materials:

Site ID:	99148
Operable Unit ID:	987136
Operable Unit:	01
Material ID:	395531
Material Code:	0001A
Material Name:	#2 fuel oil
Case No.:	Not reported
Material FA:	Petroleum
Quantity:	50.00
Units:	G
Recovered:	.00
Resource Affected:	Soil

1391 FULTON STREET (Continued) **S102672208**

Oxygenate: Not reported

Name: 1391 FULTON STREET
Address: 1391 FULTON STREET
City,State,Zip: BROOKLYN, NY
Spill Number/Closed Date: 9315575 / 1993-09-21
Facility ID: 9315575
Site ID: 99149
Spill Date: 1993-08-05
Spill Cause: Tank Overfill
Spill Source: Private Dwelling
Spill Class: C3
Cleanup Ceased: 1993-09-21
SWIS: 2401
Investigator: MCTIBBE
Referred To: Not reported
Reported to Dept: 1993-08-05
CID: Not reported
Water Affected: Not reported
Spill Notifier: Local Agency
Last Inspection: Not reported
Recommended Penalty: False
Meets Standard: True
UST Involvement: False
Remediation Phase: 0
Date Entered In Computer: 1993-09-27
Spill Record Last Update: 2004-09-30
Spiller Name: Not reported
Spiller Company: BAYRITE FUEL CO.
Spiller Address: Not reported
Spiller County: 001
Spiller Contact: Not reported
Spiller Phone: Not reported
Spiller Extention: Not reported
DEC Region: 2
DER Facility ID: 88148
DEC Memo: Prior to Sept, 2004 data translation this spill Lead_DEC Field was TIBBE
Remarks: DELIVERY TO WRONG ADDRESS. NYC FD HAZMAT ON SCENE. THEY LAID DOWN SPEEDI DRY. BUYRITE CLAIN IT WAS NOT THERE FOULT BUT THEY WOULD PICK UP OVER.

All Materials:
Site ID: 99149
Operable Unit ID: 993712
Operable Unit: 01
Material ID: 387324
Material Code: 0001A
Material Name: #2 fuel oil
Case No.: Not reported
Material FA: Petroleum
Quantity: 50.00
Units: G
Recovered: .00
Resource Affected: Soil
Oxygenate: Not reported

1391 FULTON STREET (Continued) **S102672208**

NYC LEAD:

Name:	Not reported
Address:	1391 FULTON STREET
City,State,Zip:	BROOKLYN, NY 11216
Violation ID:	15331128
Building ID:	297411
Registration ID:	372252
Apartment:	3R
Story:	3
Class:	Most Serious
Inspection Date:	08/16/2022
Approved Date:	08/22/2022
Original Certify By Date:	09/21/2022
Original Correct By Date:	09/16/2022
New Certify By Date:	Not reported
New Correct By Date:	Not reported
Certified Date:	Not reported
Order Number:	616
NOV ID:	8013575
NOV Description:	SECTION 27-2056.6 ADM CODE - CORRECT THE LEAD-BASED PAINT HAZARD - PRESUMED LEAD PAINT THAT IS PEELING OR ON A DETERIORATED SUBSURFACE USING WORK PRACTICES SET FORTH IN 28 RCNY 11-06(B)(2) WEST WALL IN THE 1st ROOM FROM EAST AT NORTH LOCATED AT APT 3R, 3rd STORY, 1st APARTMENT FROM WEST AT NORTH
NOV Issued Date:	08/23/2022
Current Status ID:	19
Current Status:	VIOLATION CLOSED
Current Status Date:	09/22/2022

Y263 **CON EDISON** **RCRA NonGen / NLR** **1012185158**
SSW **1213 ATLANTIC AVE** **NY MANIFEST** **NYP004159604**
1/8-1/4 **BROOKLYN, NY 11201**
0.174 mi.
921 ft. **Site 12 of 14 in cluster Y**

Relative:
Higher

Actual:
67 ft.

RCRA Listings:

Date Form Received by Agency:	20160601
Handler Name:	Con Edison
Handler Address:	ATLANTIC AVE
Handler City,State,Zip:	BROOKLYN, NY 11201
EPA ID:	NYP004159604
Contact Name:	MICHAEL D'AGOSTINO
Contact Address:	Not reported
Contact City,State,Zip:	Not reported
Contact Telephone:	917-559-8958
Contact Fax:	Not reported
Contact Email:	Not reported
Contact Title:	Not reported
EPA Region:	02
Land Type:	Private
Federal Waste Generator Description:	Not a generator, verified
Non-Notifier:	Not reported
Biennial Report Cycle:	Not reported
Accessibility:	Not reported
Active Site Indicator:	Not reported
State District Owner:	Ny
State District:	NYSDEC R2

CON EDISON (Continued) **1012185158**

Mailing Address:	4 IRVING PL, RM 828
Mailing City,State,Zip:	NEW YORK, NY 10003
Owner Name:	Not reported
Owner Type:	Not reported
Operator Name:	Not reported
Operator Type:	Not reported
Short-Term Generator Activity:	No
Importer Activity:	No
Mixed Waste Generator:	No
Transporter Activity:	No
Transfer Facility Activity:	No
Recycler Activity with Storage:	No
Small Quantity On-Site Burner Exemption:	No
Smelting Melting and Refining Furnace Exemption:	No
Underground Injection Control:	No
Off-Site Waste Receipt:	No
Universal Waste Indicator:	No
Universal Waste Destination Facility:	No
Federal Universal Waste:	No
Active Site State-Reg Handler:	---
Federal Facility Indicator:	Not reported
Hazardous Secondary Material Indicator:	NN
Sub-Part K Indicator:	Not reported
2018 GPRA Permit Baseline:	Not on the Baseline
2018 GPRA Renewals Baseline:	Not on the Baseline
202 GPRA Corrective Action Baseline:	No
Subject to Corrective Action Universe:	No
Non-TSDFs Where RCRA CA has Been Imposed Universe:	No
Corrective Action Priority Ranking:	No NCAPS ranking
Environmental Control Indicator:	No
Institutional Control Indicator:	No
Human Exposure Controls Indicator:	N/A
Groundwater Controls Indicator:	N/A
Significant Non-Complier Universe:	No
Unaddressed Significant Non-Complier Universe:	No
Addressed Significant Non-Complier Universe:	No
Significant Non-Complier With a Compliance Schedule Universe:	No
Financial Assurance Required:	Not reported
Handler Date of Last Change:	20160609
Recognized Trader-Importer:	No
Recognized Trader-Exporter:	No
Importer of Spent Lead Acid Batteries:	No
Exporter of Spent Lead Acid Batteries:	No
Recycler Activity Without Storage:	Not reported
Manifest Broker:	Not reported
Sub-Part P Indicator:	No

Historic Generators:

Receive Date:	20080709
Handler Name: CON EDISON	
Federal Waste Generator Description:	Conditionally Exempt Small Quantity Generator
State District Owner:	Not reported
Large Quantity Handler of Universal Waste:	No
Recognized Trader Importer:	No
Recognized Trader Exporter:	No
Spent Lead Acid Battery Importer:	No

CON EDISON (Continued) **1012185158**

Spent Lead Acid Battery Exporter: No
Current Record: No
Non Storage Recycler Activity: Not reported
Electronic Manifest Broker: Not reported

Receive Date: 20160601
Handler Name: CON EDISON
Federal Waste Generator Description: Not a generator, verified
State District Owner: Ny
Large Quantity Handler of Universal Waste: No
Recognized Trader Importer: No
Recognized Trader Exporter: No
Spent Lead Acid Battery Importer: No
Spent Lead Acid Battery Exporter: No
Current Record: Yes
Non Storage Recycler Activity: Not reported
Electronic Manifest Broker: Not reported

List of NAICS Codes and Descriptions:
NAICS Codes: No NAICS Codes Found

Facility Has Received Notices of Violations:
Violations: No Violations Found

Evaluation Action Summary:
Evaluations: No Evaluations Found

Manifest Facility Information:
EPA ID: NYP004159604
Country: USA
Name: CONSOLIDATED EDISON
Address: 1213 ATLANTIC AVE
Address 2: Not reported
City,State,Zip: BROOKLYN, NY 11201
Zip 4: Not reported
Location Address 1: ATLANTIC AVE & PERRY PL MH 8166
Location Address 2: Not reported
Location City,State,Zip: BROOKLYN, NY
Location Zip 4: Not reported
Facility Status: Not reported
Total Tanks: Not reported
Code: BP

Mailing:
Mailing Name: CONSOLIDATED EDISON
Mailing Contact: FRANKLYN MURRAY
Mailing Address 1: 4 IRVING PLACE RM 828
Mailing Address 2: Not reported
Mailing City,State,Zip: NEW TYORK, NY 10003
Mailing Zip 4: Not reported
Mailing Country: USA
Mailing Phone: 2124602808

Manifest Data:

CON EDISON (Continued) **1012185158**

Document ID:	Not reported
Manifest Status:	Not reported
Trans1 State ID:	NYD006982359
Year:	2018
Trans2 State ID:	Not reported
Generator Ship Date:	07/09/2008
Trans1 Recv Date:	07/09/2008
Trans2 Recv Date:	Not reported
TSD Site Recv Date:	07/11/2008
Part A Recv Date:	Not reported
Part B Recv Date:	Not reported
Generator EPA ID:	NYP004159604
Trans1 EPA ID:	Not reported
Trans2 EPA ID:	Not reported
TSDF ID 1:	NYD077444263
TSDF ID 2:	Not reported
Manifest Tracking Number:	001451018FLE
Import Indicator:	N
Export Indicator:	N
Discr Quantity Indicator:	N
Discr Type Indicator:	N
Discr Residue Indicator:	N
Discr Partial Reject Indicator:	N
Discr Full Reject Indicator:	N
Manifest Ref Number:	Not reported
Alt Facility RCRA ID:	Not reported
Alt Facility Sign Date:	Not reported
MGMT Method Type Code:	H141
Waste Code a:	LEAD
Waste Code b:	B007
Waste Code c:	Not reported
Waste Code e:	Not reported
Waste Code f:	Not reported
Waste Code g:	Not reported
Waste Code 1:	Not reported
Waste Code 2:	Not reported
Waste Code 3:	Not reported
Waste Code 4:	Not reported
Waste Code 5:	Not reported
Waste Code 6:	Not reported
Quantity:	150
Units:	Kilograms
Number of Containers:	2
Container Type:	Metal drums, barrels, kegs
Handling Method:	Landfill
Specific Gravity:	1

X264 **121 JEFFERSON AVE** **NY AST** **A100291352**
WNW **121 JEFFERSON AVENUE** **N/A**
1/8-1/4 **BROOKLYN, NY 11216**
0.175 mi.
926 ft. **Site 6 of 9 in cluster X**

Relative:
Higher

Actual:
57 ft.

AST:

Name:	121 JEFFERSON AVE
Address:	121 JEFFERSON AVENUE
City,State,Zip:	BROOKLYN, NY 11216
Region:	STATE
DEC Region:	2
Site Status:	Active
Facility Id:	2-608369
Program Type:	PBS
UTM X:	588515.15958
UTM Y:	4504108.26630
Expiration Date:	05/08/2027
Site Type:	Apartment Building/Office Building

Affiliation Records:

Site Id:	30221
Affiliation Type:	Facility Operator
Company Name:	121 JEFFERSON AVE
Contact Type:	Not reported
Contact Name:	MARLON BARAHONA
Address1:	Not reported
Address2:	Not reported
City:	Not reported
State:	NN
Zip Code:	Not reported
Country Code:	001
Phone:	(718) 735-3488
EMail:	Not reported
Fax Number:	Not reported
Modified By:	MSBAPTIS
Date Last Modified:	2012-09-10

Site Id:	30221
Affiliation Type:	Emergency Contact
Company Name:	117-121 REALTY LLC
Contact Type:	Not reported
Contact Name:	MARLON BARAHONA
Address1:	Not reported
Address2:	Not reported
City:	Not reported
State:	NN
Zip Code:	Not reported
Country Code:	999
Phone:	(347) 546-6081
EMail:	Not reported
Fax Number:	Not reported
Modified By:	MFLEONAR
Date Last Modified:	2017-06-08

Site Id:	30221
Affiliation Type:	Mail Contact
Company Name:	117-121 REALTY LLC
Contact Type:	MEMBER
Contact Name:	MARLON BARAHONA

121 JEFFERSON AVE (Continued) **A100291352**

Address1:	1547 PRESIDENT ST, 1ST FLR
Address2:	Not reported
City:	BROOKLYN
State:	NY
Zip Code:	11213
Country Code:	001
Phone:	(718) 735-3488
EMail:	CHANI@PARKWAYREALTYGROUP.COM
Fax Number:	Not reported
Modified By:	MFLEONAR
Date Last Modified:	2017-06-08

Site Id:	30221
Affiliation Type:	Facility Owner
Company Name:	117-121 REALTY LLC
Contact Type:	MANAGER
Contact Name:	H. STEIN
Address1:	1547 PRESIDENT ST, 1ST FLR
Address2:	Not reported
City:	BROOKLYN
State:	NY
Zip Code:	11213
Country Code:	001
Phone:	(718) 735-3488
EMail:	Not reported
Fax Number:	Not reported
Modified By:	MFLEONAR
Date Last Modified:	2017-06-08

Tank Info:

Tank Number:	001
Tank Id:	65086
Material Code:	0001
Common Name of Substance:	#2 Fuel Oil (On-Site Consumption)

Equipment Records:

D00 - Pipe Type - No Piping
H00 - Tank Leak Detection - None
L09 - Piping Leak Detection - Exempt Suction Piping
E00 - Piping Secondary Containment - None
G03 - Tank Secondary Containment - Vault (w/o access)
K00 - Spill Prevention - None
A00 - Tank Internal Protection - None
B00 - Tank External Protection - None
C00 - Pipe Location - No Piping
F00 - Pipe External Protection - None
I04 - Overfill - Product Level Gauge (A/G)
J02 - Dispenser - Suction Dispenser

Tank Location:	Aboveground - contact with soil.... Tank bottom rests on soil, allowing no visual inspection.
Tank Type:	Steel/Carbon Steel/Iron
Tank Status:	In Service
Pipe Model:	Not reported
Install Date:	06/29/1924
Capacity Gallons:	5000

121 JEFFERSON AVE (Continued) **A100291352**

Tightness Test Method:	-
Date Test:	Not reported
Next Test Date:	Not reported
Date Tank Closed:	Not reported
Register:	True
Modified By:	MJGRIFFI
Last Modified:	05/09/2022
Material Name:	#2 fuel oil (on-site consumption)

X265 **CON EDISON** **RCRA NonGen / NLR** **1018278835**
WNW **121 JEFFERSON AVE** **FINDS** **NYP004736195**
1/8-1/4 **BROOKLYN, NY 11216** **ECHO**
0.175 mi.
926 ft. **Site 7 of 9 in cluster X**

Relative: **Higher**

Actual: **57 ft.**

RCRA Listings:

Date Form Received by Agency:	20150223
Handler Name:	Con Edison
Handler Address:	JEFFERSON AVE
Handler City,State,Zip:	BROOKLYN, NY 11216
EPA ID:	NYP004736195
Contact Name:	THOMAS TEELING
Contact Address:	Not reported
Contact City,State,Zip:	Not reported
Contact Telephone:	212-460-3770
Contact Fax:	Not reported
Contact Email:	Not reported
Contact Title:	Not reported
EPA Region:	02
Land Type:	Private
Federal Waste Generator Description:	Not a generator, verified
Non-Notifier:	Not reported
Biennial Report Cycle:	Not reported
Accessibility:	Not reported
Active Site Indicator:	Not reported
State District Owner:	Ny
State District:	NYSDEC R2
Mailing Address:	IRVING PL, 15TH FL NE
Mailing City,State,Zip:	NEW YORK, NY 10003
Owner Name:	Not reported
Owner Type:	Not reported
Operator Name:	Not reported
Operator Type:	Not reported
Short-Term Generator Activity:	No
Importer Activity:	No
Mixed Waste Generator:	No
Transporter Activity:	No
Transfer Facility Activity:	No
Recycler Activity with Storage:	No
Small Quantity On-Site Burner Exemption:	No
Smelting Melting and Refining Furnace Exemption:	No
Underground Injection Control:	No
Off-Site Waste Receipt:	No
Universal Waste Indicator:	No
Universal Waste Destination Facility:	No
Federal Universal Waste:	No
Active Site State-Reg Handler:	---
Federal Facility Indicator:	Not reported

CON EDISON (Continued) **1018278835**

Hazardous Secondary Material Indicator:	NN
Sub-Part K Indicator:	Not reported
2018 GPRA Permit Baseline:	Not on the Baseline
2018 GPRA Renewals Baseline:	Not on the Baseline
202 GPRA Corrective Action Baseline:	No
Subject to Corrective Action Universe:	No
Non-TSDFs Where RCRA CA has Been Imposed Universe:	No
Corrective Action Priority Ranking:	No NCAPS ranking
Environmental Control Indicator:	No
Institutional Control Indicator:	No
Human Exposure Controls Indicator:	N/A
Groundwater Controls Indicator:	N/A
Significant Non-Complier Universe:	No
Unaddressed Significant Non-Complier Universe:	No
Addressed Significant Non-Complier Universe:	No
Significant Non-Complier With a Compliance Schedule Universe:	No
Financial Assurance Required:	Not reported
Handler Date of Last Change:	20160502
Recognized Trader-Importer:	No
Recognized Trader-Exporter:	No
Importer of Spent Lead Acid Batteries:	No
Exporter of Spent Lead Acid Batteries:	No
Recycler Activity Without Storage:	Not reported
Manifest Broker:	Not reported
Sub-Part P Indicator:	No

Historic Generators:

Receive Date:	20150223
Handler Name: CON EDISON	
Federal Waste Generator Description:	Small Quantity Generator
State District Owner:	Ny
Large Quantity Handler of Universal Waste:	No
Recognized Trader Importer:	No
Recognized Trader Exporter:	No
Spent Lead Acid Battery Importer:	No
Spent Lead Acid Battery Exporter:	No
Current Record:	No
Non Storage Recycler Activity:	Not reported
Electronic Manifest Broker:	Not reported

Receive Date:	20150223
Handler Name: CON EDISON	
Federal Waste Generator Description:	Not a generator, verified
State District Owner:	Ny
Large Quantity Handler of Universal Waste:	No
Recognized Trader Importer:	No
Recognized Trader Exporter:	No
Spent Lead Acid Battery Importer:	No
Spent Lead Acid Battery Exporter:	No
Current Record:	Yes
Non Storage Recycler Activity:	Not reported
Electronic Manifest Broker:	Not reported

List of NAICS Codes and Descriptions:

NAICS Codes:	No NAICS Codes Found

CON EDISON (Continued) **1018278835**

Facility Has Received Notices of Violations:
Violations: No Violations Found

Evaluation Action Summary:
Evaluations: No Evaluations Found

FINDS:
Registry ID: 110067681592

Click Here for FRS Facility Detail Report:

Environmental Interest/Information System:
The Resource Conservation and Recovery Act Information System (RCRAInfo) is EPA's comprehensive information system in support of the Resource Conservation and Recovery Act (RCRA) of 1976 and the Hazardous and Solid Waste Amendments (HSWA) of 1984. It tracks many types of information about generators, transporters, treaters, storers, and disposers of hazardous waste.

Click this hyperlink while viewing on your computer to access additional FINDS: detail in the EDR Site Report.

ECHO:

Envid:	1018278835
Registry ID:	110067681592
DFR URL:	http://echo.epa.gov/detailed-facility-report?fid=110067681592
Name:	CON EDISON
Address:	121 JEFFERSON AVE
City,State,Zip:	BROOKLYN, NY 11216

X266 **CON EDISON** **NY LEAD** **S117740453**
WNW **121 JEFFERSON AVE** **NY MANIFEST** **N/A**
1/8-1/4 **BROOKLYN, NY 11216**
0.175 mi.
926 ft. **Site 8 of 9 in cluster X**

Relative:
Higher

Actual:
57 ft.

NYC LEAD:

Name:	Not reported
Address:	121 JEFFERSON AVENUE
City,State,Zip:	BROOKLYN, NY 11216
Violation ID:	13545936
Building ID:	808599
Registration ID:	327306
Apartment:	12
Story:	3
Class:	Most Serious
Inspection Date:	11/27/2019
Approved Date:	01/12/2020
Original Certify By Date:	01/24/2020
Original Correct By Date:	01/19/2020
New Certify By Date:	Not reported
New Correct By Date:	Not reported
Certified Date:	Not reported
Order Number:	618
NOV ID:	6790788
NOV Description:	SECTION 27-2056.7 ADM CODE: Correct failure to provide to the

CON EDISON (Continued) **S117740453**

department within 45 days of demand all records required to be maintained by owner pursuant to Local Law 1 of 2004 related to lead-based paint notices, inspections and remediation/abatement activities.

NOV Issued Date: 01/13/2020
Current Status ID: 2
Current Status: NOV SENT OUT
Current Status Date: 01/13/2020

Name: Not reported
Address: 121 JEFFERSON AVENUE
City,State,Zip: BROOKLYN, NY 11216
Violation ID: 13585206
Building ID: 808599
Registration ID: 327306
Apartment: 11
Story: 3
Class: Most Serious
Inspection Date: 01/31/2020
Approved Date: 02/03/2020
Original Certify By Date: 03/08/2020
Original Correct By Date: 03/03/2020
New Certify By Date: 03/22/2020
New Correct By Date: 03/17/2020
Certified Date: 03/04/2020
Order Number: 617
NOV ID: 6814567
NOV Description: SECTION 27-2056.6 ADM CODE - CORRECT THE LEAD-BASED PAINT HAZARD - PAINT THAT TESTED POSITIVE FOR LEAD CONTENT AND THAT IS PEELING OR ON A DETERIORATED SUBSURFACE - USING WORK PRACTICES SET FORTH IN 28 RCNY 11-06(B)(2) 1st DOOR FRAME FROM WEST AT NORTH WALL IN THE BATHROOM LOCATED AT APT 11, 3rd STORY, 1st APARTMENT FROM NORTH AT EAST
NOV Issued Date: 02/04/2020
Current Status ID: 19
Current Status: VIOLATION CLOSED
Current Status Date: 04/07/2020

Name: Not reported
Address: 121 JEFFERSON AVENUE
City,State,Zip: BROOKLYN, NY 11216
Violation ID: 13585208
Building ID: 808599
Registration ID: 327306
Apartment: 11
Story: 3
Class: Most Serious
Inspection Date: 01/31/2020
Approved Date: 02/03/2020
Original Certify By Date: 03/08/2020
Original Correct By Date: 03/03/2020
New Certify By Date: 03/22/2020
New Correct By Date: 03/17/2020
Certified Date: 03/04/2020
Order Number: 617
NOV ID: 6814567
NOV Description: SECTION 27-2056.6 ADM CODE - CORRECT THE LEAD-BASED PAINT HAZARD - PAINT THAT TESTED POSITIVE FOR LEAD CONTENT AND THAT IS PEELING OR ON

CON EDISON (Continued) **S117740453**

A DETERIORATED SUBSURFACE - USING WORK PRACTICES SET FORTH IN 28 RCNY 11-06(B)(2) NORTH WALL, WEST WALL IN THE 1st ROOM FROM EAST AT SOUTH LOCATED AT APT 11, 3rd STORY, 1st APARTMENT FROM NORTH AT EAST

NOV Issued Date: 02/04/2020
Current Status ID: 19
Current Status: VIOLATION CLOSED
Current Status Date: 04/07/2020

Manifest Facility Information:
EPA ID: NYP004736195
Country: USA
Name: CON EDISON
Address: 121 JEFFERSON AVE
Address 2: Not reported
City,State,Zip: BROOKLYN, NY 11216
Zip 4: Not reported
Location Address 1: F/O 121 JEFFERSON AV
Location Address 2: SB21365
Location City,State,Zip: BROOKLYN, NY 11216
Location Zip 4: Not reported
Facility Status: Not reported
Total Tanks: Not reported
Code: BP

Mailing:
Mailing Name: CON EDISON
Mailing Contact: CON EDISON
Mailing Address 1: 4 IRIVING PL
Mailing Address 2: 15TH FL
Mailing City,State,Zip: NEW YORK, NY 10003
Mailing Zip 4: Not reported
Mailing Country: USA
Mailing Phone: Not reported

Manifest Data:
Document ID: Not reported
Manifest Status: Not reported
Trans1 State ID: NJD003812047
Year: 2018
Trans2 State ID: Not reported
Generator Ship Date: 02/23/2015
Trans1 Recv Date: 02/23/2015
Trans2 Recv Date: Not reported
TSD Site Recv Date: 02/26/2015
Part A Recv Date: Not reported
Part B Recv Date: Not reported
Generator EPA ID: NYP004736195
Trans1 EPA ID: Not reported
Trans2 EPA ID: Not reported
TSDF ID 1: NJD991291105
TSDF ID 2: Not reported
Manifest Tracking Number: 002610666GBF
Import Indicator: N
Export Indicator: N
Discr Quantity Indicator: N
Discr Type Indicator: N
Discr Residue Indicator: N

CON EDISON (Continued) **S117740453**

Discr Partial Reject Indicator:	N
Discr Full Reject Indicator:	N
Manifest Ref Number:	Not reported
Alt Facility RCRA ID:	Not reported
Alt Facility Sign Date:	Not reported
MGMT Method Type Code:	H110
Waste Code a:	LEAD
Waste Code b:	Not reported
Waste Code c:	Not reported
Waste Code e:	Not reported
Waste Code f:	Not reported
Waste Code g:	Not reported
Waste Code 1:	Not reported
Waste Code 2:	Not reported
Waste Code 3:	Not reported
Waste Code 4:	Not reported
Waste Code 5:	Not reported
Waste Code 6:	Not reported
Quantity:	300
Units:	Pounds
Number of Containers:	1
Container Type:	Cargo tanks (tank trucks)
Handling Method:	Treat
Specific Gravity:	1

X267 **CON EDISON** **NJ MANIFEST** **S120667687**
WNW **121 JEFFERSON AVE** **N/A**
1/8-1/4 **BROOKLYN, NY 11216**
0.175 mi.
926 ft. **Site 9 of 9 in cluster X**

Relative: **Higher**
Actual: **57 ft.**

Facility Info:

EPA ID:	NYP004736195
Name:	CON EDISON
Address:	121 JEFFERSON AVE
City,State,Zip:	BROOKLYN, NY 11216
County:	Not reported
Mailing Address:	IRVING PL, 15TH FL NE
Mailing City,State,Zip:	NEW YORK, NY 10003
Telephone:	Not reported
Emergency Telephone:	Not reported
Contact:	THOMAS TEELING
Comments:	Not reported
SIC Code:	Not reported
County:	NY047
Municipal:	Not reported
Previous EPAID:	Not reported
Generator Flag:	Not reported
Transporter Flag:	Not reported
TSDF Flag:	Not reported
Name Change:	Not reported
Date Change:	Not reported

Manifest Data:

EPA ID:	NYP004736195
Manifest Number:	002610666GBF
Date Shipped:	2/23/2015

CON EDISON (Continued) **S120667687**

TSDF EPA ID:	NJD991291105
Transporter EPA ID:	NJD003812047
Transporter 2 EPA ID:	Not reported
Transporter 3 EPA ID:	Not reported
Transporter 4 EPA ID:	Not reported
Transporter 5 EPA ID:	Not reported
Transporter 6 EPA ID:	Not reported
Transporter 7 EPA ID:	Not reported
Transporter 8 EPA ID:	Not reported
Transporter 9 EPA ID:	Not reported
Transporter 10 EPA ID:	Not reported
Date Trans1 Transported Waste:	Not reported
Date Trans2 Transported Waste:	Not reported
Date Trans3 Transported Waste:	Not reported
Date Trans4 Transported Waste:	Not reported
Date Trans5 Transported Waste:	Not reported
Date Trans6 Transported Waste:	Not reported
Date Trans7 Transported Waste:	Not reported
Date Trans8 Transported Waste:	Not reported
Date Trans9 Transported Waste:	Not reported
Date Trans10 Transported Waste:	Not reported
Date TSDF Received Waste:	Not reported
TSDF EPA Facility Name:	Not reported
QTY Units:	Not reported
Transporter SEQ ID:	Not reported
Transporter-1 Date:	Not reported
Waste SEQ ID:	Not reported
Waste Type Code 2:	Not reported
Waste Type Code 3:	Not reported
Waste Type Code 4:	Not reported
Waste Type Code 5:	Not reported
Waste Type Code 6:	Not reported
Date Accepted:	Not reported
Manifest Discrepancy Type:	Not reported
Data Entry Number:	Not reported
Was Load Rejected:	Not reported
Reason Load Was Rejected:	Not reported

AG268 **CON EDISON SERVICE BOX: 14888** **RCRA NonGen / NLR** **1017771852**
South **1253 ATLANTIC AVE FRONT OF** **FINDS** **NYP004487971**
1/8-1/4 **BROOKLYN, NY 11216**
0.176 mi.
927 ft. **Site 1 of 7 in cluster AG**

Relative: **Higher**

Actual: **64 ft.**

RCRA Listings:

Date Form Received by Agency:	20140503
Handler Name:	Con Edison Service Box: 14888
Handler Address:	ATLANTIC AVE FRONT OF
Handler City,State,Zip:	BROOKLYN, NY 11216
EPA ID:	NYP004487971
Contact Name:	THOMAS TEELING
Contact Address:	Not reported
Contact City,State,Zip:	Not reported
Contact Telephone:	212-460-3770
Contact Fax:	Not reported
Contact Email:	Not reported
Contact Title:	SENIOR SCIENTIST

CON EDISON SERVICE BOX: 14888 (Continued) **1017771852**

EPA Region:	02
Land Type:	Private
Federal Waste Generator Description:	Not a generator, verified
Non-Notifier:	Not reported
Biennial Report Cycle:	Not reported
Accessibility:	Not reported
Active Site Indicator:	Not reported
State District Owner:	Ny
State District:	NYSDEC R2
Mailing Address:	IRVING PL, 15TH FL NE
Mailing City,State,Zip:	NEW YORK, NY 10003
Owner Name:	Not reported
Owner Type:	Not reported
Operator Name:	Not reported
Operator Type:	Not reported
Short-Term Generator Activity:	No
Importer Activity:	No
Mixed Waste Generator:	No
Transporter Activity:	No
Transfer Facility Activity:	No
Recycler Activity with Storage:	No
Small Quantity On-Site Burner Exemption:	No
Smelting Melting and Refining Furnace Exemption:	No
Underground Injection Control:	No
Off-Site Waste Receipt:	No
Universal Waste Indicator:	No
Universal Waste Destination Facility:	No
Federal Universal Waste:	No
Active Site State-Reg Handler:	---
Federal Facility Indicator:	Not reported
Hazardous Secondary Material Indicator:	NN
Sub-Part K Indicator:	Not reported
2018 GPRA Permit Baseline:	Not on the Baseline
2018 GPRA Renewals Baseline:	Not on the Baseline
202 GPRA Corrective Action Baseline:	No
Subject to Corrective Action Universe:	No
Non-TSDFs Where RCRA CA has Been Imposed Universe:	No
Corrective Action Priority Ranking:	No NCAPS ranking
Environmental Control Indicator:	No
Institutional Control Indicator:	No
Human Exposure Controls Indicator:	N/A
Groundwater Controls Indicator:	N/A
Significant Non-Complier Universe:	No
Unaddressed Significant Non-Complier Universe:	No
Addressed Significant Non-Complier Universe:	No
Significant Non-Complier With a Compliance Schedule Universe:	No
Financial Assurance Required:	Not reported
Handler Date of Last Change:	20150211
Recognized Trader-Importer:	No
Recognized Trader-Exporter:	No
Importer of Spent Lead Acid Batteries:	No
Exporter of Spent Lead Acid Batteries:	No
Recycler Activity Without Storage:	Not reported
Manifest Broker:	Not reported
Sub-Part P Indicator:	No

CON EDISON SERVICE BOX: 14888 (Continued) **1017771852**

Historic Generators:

Receive Date:		20140403
Handler Name:	CON EDISON	
Federal Waste Generator Description:		Small Quantity Generator
State District Owner:		Ny
Large Quantity Handler of Universal Waste:		No
Recognized Trader Importer:		No
Recognized Trader Exporter:		No
Spent Lead Acid Battery Importer:		No
Spent Lead Acid Battery Exporter:		No
Current Record:		No
Non Storage Recycler Activity:		Not reported
Electronic Manifest Broker:		Not reported

Receive Date:		20140403
Handler Name:	CON EDISON	
Federal Waste Generator Description:		Not a generator, verified
State District Owner:		Ny
Large Quantity Handler of Universal Waste:		No
Recognized Trader Importer:		No
Recognized Trader Exporter:		No
Spent Lead Acid Battery Importer:		No
Spent Lead Acid Battery Exporter:		No
Current Record:		No
Non Storage Recycler Activity:		Not reported
Electronic Manifest Broker:		Not reported

Receive Date:		20140503
Handler Name:	CON EDISON SERVICE BOX:	14888
Federal Waste Generator Description:		Not a generator, verified
State District Owner:		Ny
Large Quantity Handler of Universal Waste:		No
Recognized Trader Importer:		No
Recognized Trader Exporter:		No
Spent Lead Acid Battery Importer:		No
Spent Lead Acid Battery Exporter:		No
Current Record:		Yes
Non Storage Recycler Activity:		Not reported
Electronic Manifest Broker:		Not reported

List of NAICS Codes and Descriptions:
NAICS Codes: No NAICS Codes Found

Facility Has Received Notices of Violations:
Violations: No Violations Found

Evaluation Action Summary:
Evaluations: No Evaluations Found

FINDS:
Registry ID: 110063799625

Click Here for FRS Facility Detail Report:

CON EDISON SERVICE BOX: 14888 (Continued) **1017771852**

Environmental Interest/Information System:
The Resource Conservation and Recovery Act Information System (RCRAInfo) is EPA's comprehensive information system in support of the Resource Conservation and Recovery Act (RCRA) of 1976 and the Hazardous and Solid Waste Amendments (HSWA) of 1984. It tracks many types of information about generators, transporters, treaters, storers, and disposers of hazardous waste.

Click this hyperlink while viewing on your computer to access additional FINDS: detail in the EDR Site Report.

AG269 **CON EDISON** **NY MANIFEST** **S116550418**
South **1253 ATLANTIC AVE FRONT OF** **N/A**
1/8-1/4 **BROOKLYN, NY 11216**
0.176 mi.
927 ft. **Site 2 of 7 in cluster AG**

Relative:
Higher

Actual:
64 ft.

Manifest Facility Information:

EPA ID:	NYP004487971
Country:	USA
Name:	CON EDISON
Address:	1253 ATLANTIC AVE FRONT OF
Address 2:	Not reported
City,State,Zip:	BROOKLYN, NY 11216
Zip 4:	Not reported
Location Address 1:	1352 ATLANTIC AVE
Location Address 2:	SB3173
Location City,State,Zip:	BROOKLYN, NY 11201
Location Zip 4:	Not reported
Facility Status:	Not reported
Total Tanks:	Not reported
Code:	BP

Mailing:

Mailing Name:	CON EDISON
Mailing Contact:	CON EDISION
Mailing Address 1:	4 IRVING PL
Mailing Address 2:	15TH FL
Mailing City,State,Zip:	NEW YORK, NY 10003
Mailing Zip 4:	Not reported
Mailing Country:	USA
Mailing Phone:	Not reported

Manifest Data:

Document ID:	Not reported
Manifest Status:	Not reported
Trans1 State ID:	NJD003812047
Year:	2018
Trans2 State ID:	Not reported
Generator Ship Date:	04/03/2014
Trans1 Recv Date:	04/03/2014
Trans2 Recv Date:	Not reported
TSD Site Recv Date:	04/04/2014
Part A Recv Date:	Not reported
Part B Recv Date:	Not reported
Generator EPA ID:	NYP004487971
Trans1 EPA ID:	Not reported
Trans2 EPA ID:	Not reported

CON EDISON (Continued) **S116550418**

TSDF ID 1:	NJD991291105
TSDF ID 2:	Not reported
Manifest Tracking Number:	002360956GBF
Import Indicator:	N
Export Indicator:	N
Discr Quantity Indicator:	N
Discr Type Indicator:	N
Discr Residue Indicator:	N
Discr Partial Reject Indicator:	N
Discr Full Reject Indicator:	N
Manifest Ref Number:	Not reported
Alt Facility RCRA ID:	Not reported
Alt Facility Sign Date:	Not reported
MGMT Method Type Code:	H110
Waste Code a:	LEAD
Waste Code b:	Not reported
Waste Code c:	Not reported
Waste Code e:	Not reported
Waste Code f:	Not reported
Waste Code g:	Not reported
Waste Code 1:	Not reported
Waste Code 2:	Not reported
Waste Code 3:	Not reported
Waste Code 4:	Not reported
Waste Code 5:	Not reported
Waste Code 6:	Not reported
Quantity:	100
Units:	Gallons (liquids only)
Number of Containers:	1
Container Type:	Cargo tanks (tank trucks)
Handling Method:	Treat
Specific Gravity:	1

V270 **1190 FULTON STREET** **NY NYC OER** **S129931975**
WSW **1190 FULTON STREET** **N/A**
1/8-1/4 **BROOKLYN, NY**
0.179 mi.
945 ft. **Site 7 of 8 in cluster V**

Relative: NYC OER:
Higher

Name:	1190 FULTON STREET
Address:	1190 FULTON STREET
City,State,Zip:	BROOKLYN, NY
Latitude:	40.680606
Longitude:	-73.953022
OER Project Numbers:	17TMP0738K,17EHAN350K,18CVCP002K
BBL:	3.0186000063018598E+19
OER Program:	VCP (Enrolled), E/RD (Review)
Class:	Completed (C)
Phase:	Site Management
URL:	https://a002-epic.nyc.gov/app/workspace/4381/docrepository
Postcode:	3
Community Board:	36
Council District:	247
Census Tract:	3053705
BIN:	3018600006
NTA:	Crown Heights North

Actual:
66 ft.

V271 **1190 FULTON STREET** **NY VCP** **S121133156**
WSW **1190 FULTON STREET** **N/A**
1/8-1/4 **NEW YORK CITY, NY**
0.179 mi.
945 ft. **Site 8 of 8 in cluster V**

Relative: **Higher**
Actual: **66 ft.**

VCP NYC:

Project ID:	17TMP0738K,17EHAN350K,18CVCP002K
Name:	1190 FULTON STREET
Address:	1190 FULTON STREET
City,State,Zip:	NEW YORK CITY, NY
Borough:	Brooklyn
BBL:	30,186,000,063,018,600,000
OER Program:	VCP (Enrolled), E/RD (Review)
Phase:	Site Management
Latitude:	40.680606
Longitude:	-73.953022
Postcode:	3
Community Board:	36
Council District:	247
Census Tract:	3053705
BIN:	3018600006
NTA:	Crown Heights North

Y272 **LIRR ATLANTIC AVENUE MANHOLES** **RCRA NonGen / NLR** **1000871624**
South **S56-S55-S54 ON ATLANTIC AVE** **NY MANIFEST** **NY0000078824**
1/8-1/4 **BROOKLYN, NY 11217**
0.181 mi.
958 ft. **Site 13 of 14 in cluster Y**

Relative: **Higher**
Actual: **65 ft.**

RCRA Listings:

Date Form Received by Agency:	20070101
Handler Name:	Lirr Atlantic Avenue Manholes
Handler Address:	S56-S55-S54 ON ATLANTIC AVE
Handler City,State,Zip:	BROOKLYN, NY 11217
EPA ID:	NY0000078824
Contact Name:	Not reported
Contact Address:	LIRR JAMAICA STATION
Contact City,State,Zip:	JAMAICA, NY 11435
Contact Telephone:	Not reported
Contact Fax:	Not reported
Contact Email:	Not reported
Contact Title:	Not reported
EPA Region:	02
Land Type:	State
Federal Waste Generator Description:	Not a generator, verified
Non-Notifier:	Not reported
Biennial Report Cycle:	Not reported
Accessibility:	Not reported
Active Site Indicator:	Not reported
State District Owner:	Ny
State District:	NYSDEC R2
Mailing Address:	LIRR JAMAICA STATION
Mailing City,State,Zip:	JAMAICA, NY 11435
Owner Name:	Long Island Rail Road
Owner Type:	State
Operator Name:	Long Island Rail Road
Operator Type:	State
Short-Term Generator Activity:	No
Importer Activity:	No

LIRR ATLANTIC AVENUE MANHOLES (Continued) **1000871624**

Mixed Waste Generator:	No
Transporter Activity:	No
Transfer Facility Activity:	No
Recycler Activity with Storage:	No
Small Quantity On-Site Burner Exemption:	No
Smelting Melting and Refining Furnace Exemption:	No
Underground Injection Control:	No
Off-Site Waste Receipt:	No
Universal Waste Indicator:	No
Universal Waste Destination Facility:	No
Federal Universal Waste:	No
Active Site State-Reg Handler:	---
Federal Facility Indicator:	Not reported
Hazardous Secondary Material Indicator:	N
Sub-Part K Indicator:	Not reported
2018 GPRA Permit Baseline:	Not on the Baseline
2018 GPRA Renewals Baseline:	Not on the Baseline
202 GPRA Corrective Action Baseline:	No
Subject to Corrective Action Universe:	No
Non-TSDFs Where RCRA CA has Been Imposed Universe:	No
Corrective Action Priority Ranking:	No NCAPS ranking
Environmental Control Indicator:	No
Institutional Control Indicator:	No
Human Exposure Controls Indicator:	N/A
Groundwater Controls Indicator:	N/A
Significant Non-Complier Universe:	No
Unaddressed Significant Non-Complier Universe:	No
Addressed Significant Non-Complier Universe:	No
Significant Non-Complier With a Compliance Schedule Universe:	No
Financial Assurance Required:	Not reported
Handler Date of Last Change:	20150414
Recognized Trader-Importer:	No
Recognized Trader-Exporter:	No
Importer of Spent Lead Acid Batteries:	No
Exporter of Spent Lead Acid Batteries:	No
Recycler Activity Without Storage:	No
Manifest Broker:	No
Sub-Part P Indicator:	No

Hazardous Waste Summary:

Waste Code:	D000
Waste Description:	Not Defined
Waste Code:	D008
Waste Description:	Lead
Waste Code:	NONE
Waste Description:	None

Handler - Owner Operator:

Owner/Operator Indicator:	Owner
Owner/Operator Name:	LONG ISLAND RAIL ROAD
Legal Status:	State
Date Became Current:	Not reported
Date Ended Current:	Not reported

LIRR ATLANTIC AVENUE MANHOLES (Continued) **1000871624**

Owner/Operator Address: JAMAICA STATION
Owner/Operator City,State,Zip: JAMAICA, NY 11435
Owner/Operator Telephone: 718-657-1459
Owner/Operator Telephone Ext: Not reported
Owner/Operator Fax: Not reported
Owner/Operator Email: Not reported

Owner/Operator Indicator: Owner
Owner/Operator Name: LONG ISLAND RAIL ROAD
Legal Status: State
Date Became Current: Not reported
Date Ended Current: Not reported
Owner/Operator Address: JAMAICA STATION
Owner/Operator City,State,Zip: JAMAICA, NY 11435
Owner/Operator Telephone: 718-657-1459
Owner/Operator Telephone Ext: Not reported
Owner/Operator Fax: Not reported
Owner/Operator Email: Not reported

Owner/Operator Indicator: Operator
Owner/Operator Name: LONG ISLAND RAIL ROAD
Legal Status: State
Date Became Current: Not reported
Date Ended Current: Not reported
Owner/Operator Address: JAMAICA STATION
Owner/Operator City,State,Zip: JAMAICA, NY 11435
Owner/Operator Telephone: 718-657-1459
Owner/Operator Telephone Ext: Not reported
Owner/Operator Fax: Not reported
Owner/Operator Email: Not reported

Historic Generators:
Receive Date: 19960520
Handler Name: LIRR ATLANTIC AVENUE MANHOLES
Federal Waste Generator Description: Not a generator, verified
State District Owner: Ny
Large Quantity Handler of Universal Waste: No
Recognized Trader Importer: No
Recognized Trader Exporter: No
Spent Lead Acid Battery Importer: No
Spent Lead Acid Battery Exporter: No
Current Record: No
Non Storage Recycler Activity: Not reported
Electronic Manifest Broker: Not reported

Receive Date: 20060101
Handler Name: LIRR ATLANTIC AVENUE MANHOLES
Federal Waste Generator Description: Not a generator, verified
State District Owner: Ny
Large Quantity Handler of Universal Waste: No
Recognized Trader Importer: No
Recognized Trader Exporter: No
Spent Lead Acid Battery Importer: No
Spent Lead Acid Battery Exporter: No
Current Record: No
Non Storage Recycler Activity: Not reported
Electronic Manifest Broker: Not reported

LIRR ATLANTIC AVENUE MANHOLES (Continued) **1000871624**

Receive Date: 20070101
Handler Name: LIRR ATLANTIC AVENUE MANHOLES
Federal Waste Generator Description: Not a generator, verified
State District Owner: Ny
Large Quantity Handler of Universal Waste: No
Recognized Trader Importer: No
Recognized Trader Exporter: No
Spent Lead Acid Battery Importer: No
Spent Lead Acid Battery Exporter: No
Current Record: Yes
Non Storage Recycler Activity: Not reported
Electronic Manifest Broker: Not reported

Receive Date: 19931216
Handler Name: LIRR ATLANTIC AVENUE MANHOLES
Federal Waste Generator Description: Small Quantity Generator
State District Owner: Ny
Large Quantity Handler of Universal Waste: No
Recognized Trader Importer: No
Recognized Trader Exporter: No
Spent Lead Acid Battery Importer: No
Spent Lead Acid Battery Exporter: No
Current Record: No
Non Storage Recycler Activity: Not reported
Electronic Manifest Broker: Not reported

List of NAICS Codes and Descriptions:
NAICS Codes: No NAICS Codes Found

Facility Has Received Notices of Violations:
Violations: No Violations Found

Evaluation Action Summary:
Evaluations: No Evaluations Found

Manifest Facility Information:
EPA ID: NY0000078824
Country: USA
Name: LONG ISLAND RAILROAD
Address: S56-S55-S54 ON ATLANTIC AVE
Address 2: BETW BEDFORD & NOSTRAND AVES
City,State,Zip: BROOKLYN, NY 11217
Zip 4: Not reported
Location Address 1: S56/S55/S54 ATLANTIC AVE
Location Address 2: Not reported
Location City,State,Zip: BROOKLYN, NY 11217
Location Zip 4: Not reported
Facility Status: Not reported
Total Tanks: Not reported
Code: BP

Mailing:
Mailing Name: LONG ISLAND RAILROAD
Mailing Contact: TAMMY MOORE
Mailing Address 1: 90-27 SUTPHIN BLVD

LIRR ATLANTIC AVENUE MANHOLES (Continued) **1000871624**

Mailing Address 2:	Not reported
Mailing City,State,Zip:	JAMAICA, NY 11435
Mailing Zip 4:	Not reported
Mailing Country:	USA
Mailing Phone:	7186571603

Manifest Data:

Document ID:	PAE1353166
Manifest Status:	Not reported
Trans1 State ID:	PAAH0317
Year:	1994
Trans2 State ID:	Not reported
Generator Ship Date:	11/02/1994
Trans1 Recv Date:	11/02/1994
Trans2 Recv Date:	Not reported
TSD Site Recv Date:	11/02/1994
Part A Recv Date:	Not reported
Part B Recv Date:	Not reported
Generator EPA ID:	NY0000078824
Trans1 EPA ID:	PAD982661381
Trans2 EPA ID:	Not reported
TSDF ID 1:	PAD085690592
TSDF ID 2:	Not reported
Manifest Tracking Number:	Not reported
Import Indicator:	Not reported
Export Indicator:	Not reported
Discr Quantity Indicator:	Not reported
Discr Type Indicator:	Not reported
Discr Residue Indicator:	Not reported
Discr Partial Reject Indicator:	Not reported
Discr Full Reject Indicator:	Not reported
Manifest Ref Number:	Not reported
Alt Facility RCRA ID:	Not reported
Alt Facility Sign Date:	Not reported
MGMT Method Type Code:	Not reported
Waste Code 1:	LEAD
Waste Code 2:	Not reported
Waste Code 3:	Not reported
Waste Code 4:	Not reported
Waste Code 5:	Not reported
Waste Code 6:	Not reported
Quantity:	00715
Units:	Gallons (liquids only)
Number of Containers:	013
Container Type:	Metal drums, barrels, kegs
Handling Method:	Burn
Specific Gravity:	01.00

AE273 **CON ED** **NY MANIFEST** **S118463927**
NE **292 JEFFERSON AVE** **N/A**
1/8-1/4 **BROOKLYN, NY 11216**
0.182 mi.
961 ft. **Site 5 of 8 in cluster AE**

Relative:
Lower

Actual:
49 ft.

Manifest Facility Information:

EPA ID:	NYP004859132
Country:	USA
Name:	CON ED
Address:	292 JEFFERSON AVE
Address 2:	SB 21391
City,State,Zip:	BROOKLYN, NY 11216
Zip 4:	Not reported
Location Address 1:	292 JEFFERSON AVE
Location Address 2:	SB 21391
Location City,State,Zip:	BROOKLYN, NY 11216
Location Zip 4:	Not reported
Facility Status:	Not reported
Total Tanks:	Not reported
Code:	BP

Mailing:

Mailing Name:	CON ED
Mailing Contact:	TOM TEELING
Mailing Address 1:	4 IRVING PLACE - 15TH FLOOR
Mailing Address 2:	Not reported
Mailing City,State,Zip:	NEW YORK, NY 10003
Mailing Zip 4:	Not reported
Mailing Country:	USA
Mailing Phone:	2124603770

Manifest Data:

Document ID:	Not reported
Manifest Status:	Not reported
Trans1 State ID:	NJD003812047
Year:	2018
Trans2 State ID:	Not reported
Generator Ship Date:	10/23/2015
Trans1 Recv Date:	10/23/2015
Trans2 Recv Date:	Not reported
TSD Site Recv Date:	10/23/2015
Part A Recv Date:	Not reported
Part B Recv Date:	Not reported
Generator EPA ID:	NYP004859132
Trans1 EPA ID:	Not reported
Trans2 EPA ID:	Not reported
TSDF ID 1:	NJD991291105
TSDF ID 2:	Not reported
Manifest Tracking Number:	002622598GBF
Import Indicator:	N
Export Indicator:	N
Discr Quantity Indicator:	N
Discr Type Indicator:	N
Discr Residue Indicator:	N
Discr Partial Reject Indicator:	N
Discr Full Reject Indicator:	N
Manifest Ref Number:	Not reported
Alt Facility RCRA ID:	Not reported

CON ED (Continued) **S118463927**

Alt Facility Sign Date:	Not reported
MGMT Method Type Code:	H110
Waste Code a:	LEAD
Waste Code b:	Not reported
Waste Code c:	Not reported
Waste Code e:	Not reported
Waste Code f:	Not reported
Waste Code g:	Not reported
Waste Code 1:	Not reported
Waste Code 2:	Not reported
Waste Code 3:	Not reported
Waste Code 4:	Not reported
Waste Code 5:	Not reported
Waste Code 6:	Not reported
Quantity:	100
Units:	Gallons (liquids only)
Number of Containers:	1
Container Type:	Cargo tanks (tank trucks)
Handling Method:	Treat
Specific Gravity:	1

AG274 **CON EDISON MANHOLE: 3174** **RCRA NonGen / NLR** **1017778162**
South **1263 ATLANTIC AVE** **NYP004560843**
1/8-1/4 **BROOKLYN, NY 11216**
0.185 mi.
976 ft. **Site 3 of 7 in cluster AG**

Relative:
Higher

Actual:
64 ft.

RCRA Listings:

Date Form Received by Agency:	20140711
Handler Name:	Con Edison Manhole: 3174
Handler Address:	ATLANTIC AVE
Handler City,State,Zip:	BROOKLYN, NY 11216
EPA ID:	NYP004560843
Contact Name:	THOMAS TEELING
Contact Address:	Not reported
Contact City,State,Zip:	Not reported
Contact Telephone:	212-460-3770
Contact Fax:	Not reported
Contact Email:	Not reported
Contact Title:	SENIOR SCIENTIST
EPA Region:	02
Land Type:	Private
Federal Waste Generator Description:	Not a generator, verified
Non-Notifier:	Not reported
Biennial Report Cycle:	Not reported
Accessibility:	Not reported
Active Site Indicator:	Not reported
State District Owner:	Ny
State District:	NYSDEC R2
Mailing Address:	IRVING PL, 15TH FL NE
Mailing City,State,Zip:	NEW YORK, NY 10003
Owner Name:	Not reported
Owner Type:	Not reported
Operator Name:	Not reported
Operator Type:	Not reported
Short-Term Generator Activity:	No
Importer Activity:	No

CON EDISON MANHOLE: 3174 (Continued) **1017778162**

Mixed Waste Generator:	No
Transporter Activity:	No
Transfer Facility Activity:	No
Recycler Activity with Storage:	No
Small Quantity On-Site Burner Exemption:	No
Smelting Melting and Refining Furnace Exemption:	No
Underground Injection Control:	No
Off-Site Waste Receipt:	No
Universal Waste Indicator:	No
Universal Waste Destination Facility:	No
Federal Universal Waste:	No
Active Site State-Reg Handler:	---
Federal Facility Indicator:	Not reported
Hazardous Secondary Material Indicator:	NN
Sub-Part K Indicator:	Not reported
2018 GPRA Permit Baseline:	Not on the Baseline
2018 GPRA Renewals Baseline:	Not on the Baseline
202 GPRA Corrective Action Baseline:	No
Subject to Corrective Action Universe:	No
Non-TSDFs Where RCRA CA has Been Imposed Universe:	No
Corrective Action Priority Ranking:	No NCAPS ranking
Environmental Control Indicator:	No
Institutional Control Indicator:	No
Human Exposure Controls Indicator:	N/A
Groundwater Controls Indicator:	N/A
Significant Non-Complier Universe:	No
Unaddressed Significant Non-Complier Universe:	No
Addressed Significant Non-Complier Universe:	No
Significant Non-Complier With a Compliance Schedule Universe:	No
Financial Assurance Required:	Not reported
Handler Date of Last Change:	20150211
Recognized Trader-Importer:	No
Recognized Trader-Exporter:	No
Importer of Spent Lead Acid Batteries:	No
Exporter of Spent Lead Acid Batteries:	No
Recycler Activity Without Storage:	Not reported
Manifest Broker:	Not reported
Sub-Part P Indicator:	No

Historic Generators:

Receive Date:	20140611
Handler Name: CON EDISON	
Federal Waste Generator Description:	Small Quantity Generator
State District Owner:	Ny
Large Quantity Handler of Universal Waste:	No
Recognized Trader Importer:	No
Recognized Trader Exporter:	No
Spent Lead Acid Battery Importer:	No
Spent Lead Acid Battery Exporter:	No
Current Record:	No
Non Storage Recycler Activity:	Not reported
Electronic Manifest Broker:	Not reported

Receive Date:	20140611
Handler Name: CON EDISON	
Federal Waste Generator Description:	Not a generator, verified

CON EDISON MANHOLE: 3174 (Continued) **1017778162**

State District Owner:	Ny
Large Quantity Handler of Universal Waste:	No
Recognized Trader Importer:	No
Recognized Trader Exporter:	No
Spent Lead Acid Battery Importer:	No
Spent Lead Acid Battery Exporter:	No
Current Record:	No
Non Storage Recycler Activity:	Not reported
Electronic Manifest Broker:	Not reported

Receive Date:	20140711
Handler Name:	CON EDISON MANHOLE: 3174
Federal Waste Generator Description:	Not a generator, verified
State District Owner:	Ny
Large Quantity Handler of Universal Waste:	No
Recognized Trader Importer:	No
Recognized Trader Exporter:	No
Spent Lead Acid Battery Importer:	No
Spent Lead Acid Battery Exporter:	No
Current Record:	Yes
Non Storage Recycler Activity:	Not reported
Electronic Manifest Broker:	Not reported

List of NAICS Codes and Descriptions:
NAICS Codes: No NAICS Codes Found

Facility Has Received Notices of Violations:
Violations: No Violations Found

Evaluation Action Summary:
Evaluations: No Evaluations Found

AG275 **CON EDISON** **NY MANIFEST** **S117063649**
South **1263 ATLANTIC AVE** **N/A**
1/8-1/4 **BROOKLYN, NY 11216**
0.185 mi.
976 ft. **Site 4 of 7 in cluster AG**

Relative:
Higher

Actual:
64 ft.

Manifest Facility Information:

EPA ID:	NYP004560843
Country:	USA
Name:	CON EDISON
Address:	1263 ATLANTIC AVE
Address 2:	Not reported
City,State,Zip:	BROOKLYN, NY 11216
Zip 4:	Not reported
Location Address 1:	FO 1263 ATLANTIC AVE
Location Address 2:	MH 3174
Location City,State,Zip:	BROOKLYN, NY 11216
Location Zip 4:	Not reported
Facility Status:	Not reported
Total Tanks:	Not reported
Code:	BP

Mailing:
Mailing Name: CON EDISON

CON EDISON (Continued) **S117063649**

Mailing Contact:	TOM TEELING
Mailing Address 1:	4 IRVING PLACE 15TH FLOOR
Mailing Address 2:	Not reported
Mailing City,State,Zip:	NEW YORK, NY 10003
Mailing Zip 4:	Not reported
Mailing Country:	USA
Mailing Phone:	Not reported

Manifest Data:

Document ID:	Not reported
Manifest Status:	Not reported
Trans1 State ID:	NJ0000027193
Year:	2018
Trans2 State ID:	Not reported
Generator Ship Date:	06/11/2014
Trans1 Recv Date:	06/11/2014
Trans2 Recv Date:	Not reported
TSD Site Recv Date:	06/16/2014
Part A Recv Date:	Not reported
Part B Recv Date:	Not reported
Generator EPA ID:	NYP004560843
Trans1 EPA ID:	Not reported
Trans2 EPA ID:	Not reported
TSDF ID 1:	NJD002200046
TSDF ID 2:	Not reported
Manifest Tracking Number:	013255278JJK
Import Indicator:	N
Export Indicator:	N
Discr Quantity Indicator:	N
Discr Type Indicator:	N
Discr Residue Indicator:	N
Discr Partial Reject Indicator:	N
Discr Full Reject Indicator:	N
Manifest Ref Number:	Not reported
Alt Facility RCRA ID:	Not reported
Alt Facility Sign Date:	Not reported
MGMT Method Type Code:	H110
Waste Code a:	LEAD
Waste Code b:	Not reported
Waste Code c:	Not reported
Waste Code e:	Not reported
Waste Code f:	Not reported
Waste Code g:	Not reported
Waste Code 1:	Not reported
Waste Code 2:	Not reported
Waste Code 3:	Not reported
Waste Code 4:	Not reported
Waste Code 5:	Not reported
Waste Code 6:	Not reported
Quantity:	200
Units:	Gallons (liquids only)
Number of Containers:	1
Container Type:	Cargo tanks (tank trucks)
Handling Method:	Treat
Specific Gravity:	1

AF276 **CON EDISON** **NY MANIFEST** **S117064007**
NW **224 PUTNAM AVE** **N/A**
1/8-1/4 **BROOKLYN, NY 11216**
0.185 mi.
977 ft. **Site 2 of 5 in cluster AF**

Relative:
Higher

Actual:
55 ft.

Manifest Facility Information:

EPA ID:	NYP004564688
Country:	USA
Name:	CON EDISON
Address:	224 PUTNAM AVE
Address 2:	Not reported
City,State,Zip:	BROOKLYN, NY 11216
Zip 4:	Not reported
Location Address 1:	224 PUTNAM AVE
Location Address 2:	SB 32165
Location City,State,Zip:	BROOKLYN, NY 11216
Location Zip 4:	Not reported
Facility Status:	Not reported
Total Tanks:	Not reported
Code:	BP

Mailing:

Mailing Name:	CON EDISON
Mailing Contact:	TOM TEELING
Mailing Address 1:	4 IRVING PLACE 15TH FLOOR
Mailing Address 2:	Not reported
Mailing City,State,Zip:	NEW YORK, NY 10003
Mailing Zip 4:	Not reported
Mailing Country:	USA
Mailing Phone:	Not reported

Manifest Data:

Document ID:	Not reported
Manifest Status:	Not reported
Trans1 State ID:	NJ0000027193
Year:	2018
Trans2 State ID:	Not reported
Generator Ship Date:	06/13/2014
Trans1 Recv Date:	06/13/2014
Trans2 Recv Date:	Not reported
TSD Site Recv Date:	06/13/2014
Part A Recv Date:	Not reported
Part B Recv Date:	Not reported
Generator EPA ID:	NYP004564688
Trans1 EPA ID:	Not reported
Trans2 EPA ID:	Not reported
TSDF ID 1:	NJD002200046
TSDF ID 2:	Not reported
Manifest Tracking Number:	013255130JJK
Import Indicator:	N
Export Indicator:	N
Discr Quantity Indicator:	N
Discr Type Indicator:	N
Discr Residue Indicator:	N
Discr Partial Reject Indicator:	N
Discr Full Reject Indicator:	N
Manifest Ref Number:	Not reported
Alt Facility RCRA ID:	Not reported

CON EDISON (Continued) **S117064007**

Alt Facility Sign Date:	Not reported
MGMT Method Type Code:	H110
Waste Code a:	LEAD
Waste Code b:	Not reported
Waste Code c:	Not reported
Waste Code e:	Not reported
Waste Code f:	Not reported
Waste Code g:	Not reported
Waste Code 1:	Not reported
Waste Code 2:	Not reported
Waste Code 3:	Not reported
Waste Code 4:	Not reported
Waste Code 5:	Not reported
Waste Code 6:	Not reported
Quantity:	250
Units:	Gallons (liquids only)
Number of Containers:	1
Container Type:	Cargo tanks (tank trucks)
Handling Method:	Treat
Specific Gravity:	1

AF277 **CON EDISON SERVICE BOX: 32165** **RCRA NonGen / NLR** **1017778533**
NW **224 PUTNAM AVE** **FINDS** **NYP004564688**
1/8-1/4 **BROOKLYN, NY 11216**
0.185 mi.
977 ft. **Site 3 of 5 in cluster AF**

Relative:
Higher

Actual:
55 ft.

RCRA Listings:

Date Form Received by Agency:	20140713
Handler Name:	Con Edison Service Box: 32165
Handler Address:	PUTNAM AVE
Handler City,State,Zip:	BROOKLYN, NY 11216
EPA ID:	NYP004564688
Contact Name:	THOMAS TEELING
Contact Address:	Not reported
Contact City,State,Zip:	Not reported
Contact Telephone:	212-460-3770
Contact Fax:	Not reported
Contact Email:	Not reported
Contact Title:	SENIOR SCIENTIST
EPA Region:	02
Land Type:	Private
Federal Waste Generator Description:	Not a generator, verified
Non-Notifier:	Not reported
Biennial Report Cycle:	Not reported
Accessibility:	Not reported
Active Site Indicator:	Not reported
State District Owner:	Ny
State District:	NYSDEC R2
Mailing Address:	IRVING PL, 15TH FL NE
Mailing City,State,Zip:	NEW YORK, NY 10003
Owner Name:	Not reported
Owner Type:	Not reported
Operator Name:	Not reported
Operator Type:	Not reported
Short-Term Generator Activity:	No
Importer Activity:	No

CON EDISON SERVICE BOX: 32165 (Continued) **1017778533**

Mixed Waste Generator:	No
Transporter Activity:	No
Transfer Facility Activity:	No
Recycler Activity with Storage:	No
Small Quantity On-Site Burner Exemption:	No
Smelting Melting and Refining Furnace Exemption:	No
Underground Injection Control:	No
Off-Site Waste Receipt:	No
Universal Waste Indicator:	No
Universal Waste Destination Facility:	No
Federal Universal Waste:	No
Active Site State-Reg Handler:	---
Federal Facility Indicator:	Not reported
Hazardous Secondary Material Indicator:	NN
Sub-Part K Indicator:	Not reported
2018 GPRA Permit Baseline:	Not on the Baseline
2018 GPRA Renewals Baseline:	Not on the Baseline
202 GPRA Corrective Action Baseline:	No
Subject to Corrective Action Universe:	No
Non-TSDFs Where RCRA CA has Been Imposed Universe:	No
Corrective Action Priority Ranking:	No NCAPS ranking
Environmental Control Indicator:	No
Institutional Control Indicator:	No
Human Exposure Controls Indicator:	N/A
Groundwater Controls Indicator:	N/A
Significant Non-Complier Universe:	No
Unaddressed Significant Non-Complier Universe:	No
Addressed Significant Non-Complier Universe:	No
Significant Non-Complier With a Compliance Schedule Universe:	No
Financial Assurance Required:	Not reported
Handler Date of Last Change:	20150211
Recognized Trader-Importer:	No
Recognized Trader-Exporter:	No
Importer of Spent Lead Acid Batteries:	No
Exporter of Spent Lead Acid Batteries:	No
Recycler Activity Without Storage:	Not reported
Manifest Broker:	Not reported
Sub-Part P Indicator:	No

Historic Generators:

Receive Date:	20140613
Handler Name: CON EDISON	
Federal Waste Generator Description:	Large Quantity Generator
State District Owner:	Ny
Large Quantity Handler of Universal Waste:	No
Recognized Trader Importer:	No
Recognized Trader Exporter:	No
Spent Lead Acid Battery Importer:	No
Spent Lead Acid Battery Exporter:	No
Current Record:	No
Non Storage Recycler Activity:	Not reported
Electronic Manifest Broker:	Not reported

Receive Date:	20140613
Handler Name: CON EDISON	
Federal Waste Generator Description:	Not a generator, verified

CON EDISON SERVICE BOX: 32165 (Continued) **1017778533**

State District Owner: Ny
Large Quantity Handler of Universal Waste: No
Recognized Trader Importer: No
Recognized Trader Exporter: No
Spent Lead Acid Battery Importer: No
Spent Lead Acid Battery Exporter: No
Current Record: No
Non Storage Recycler Activity: Not reported
Electronic Manifest Broker: Not reported

Receive Date: 20140713
Handler Name: CON EDISON SERVICE BOX: 32165
Federal Waste Generator Description: Not a generator, verified
State District Owner: Ny
Large Quantity Handler of Universal Waste: No
Recognized Trader Importer: No
Recognized Trader Exporter: No
Spent Lead Acid Battery Importer: No
Spent Lead Acid Battery Exporter: No
Current Record: Yes
Non Storage Recycler Activity: Not reported
Electronic Manifest Broker: Not reported

List of NAICS Codes and Descriptions:
NAICS Codes: No NAICS Codes Found

Facility Has Received Notices of Violations:
Violations: No Violations Found

Evaluation Action Summary:
Evaluations: No Evaluations Found

FINDS:
Registry ID: 110063839770

Click Here for FRS Facility Detail Report:

Environmental Interest/Information System:
The Resource Conservation and Recovery Act Information System (RCRAInfo) is EPA's comprehensive information system in support of the Resource Conservation and Recovery Act (RCRA) of 1976 and the Hazardous and Solid Waste Amendments (HSWA) of 1984. It tracks many types of information about generators, transporters, treaters, storers, and disposers of hazardous waste.

Click this hyperlink while viewing on your computer to access additional FINDS: detail in the EDR Site Report.

AB278 **CON EDISON** **RCRA NonGen / NLR** **1019907315**
SE **HERKIMER ST & HERKIMER CT NE** **NYP004832644**
1/8-1/4 **BROOKLYN, NY 11216**
0.185 mi.
978 ft. **Site 8 of 12 in cluster AB**

Relative: **Higher**
Actual: **59 ft.**

RCRA Listings:

Date Form Received by Agency:	20150901
Handler Name:	Con Edison
Handler Address:	HERKIMER ST & HERKIMER CT NE
Handler City,State,Zip:	BROOKLYN, NY 11216
EPA ID:	NYP004832644
Contact Name:	THOMAS TEELING
Contact Address:	Not reported
Contact City,State,Zip:	Not reported
Contact Telephone:	212-460-3770
Contact Fax:	Not reported
Contact Email:	Not reported
Contact Title:	Not reported
EPA Region:	02
Land Type:	Private
Federal Waste Generator Description:	Not a generator, verified
Non-Notifier:	Not reported
Biennial Report Cycle:	Not reported
Accessibility:	Not reported
Active Site Indicator:	Not reported
State District Owner:	Ny
State District:	NYSDEC R2
Mailing Address:	IRVING PL 15TH FL NE
Mailing City,State,Zip:	NEW YORK, NY 10003
Owner Name:	Not reported
Owner Type:	Not reported
Operator Name:	Not reported
Operator Type:	Not reported
Short-Term Generator Activity:	No
Importer Activity:	No
Mixed Waste Generator:	No
Transporter Activity:	No
Transfer Facility Activity:	No
Recycler Activity with Storage:	No
Small Quantity On-Site Burner Exemption:	No
Smelting Melting and Refining Furnace Exemption:	No
Underground Injection Control:	No
Off-Site Waste Receipt:	No
Universal Waste Indicator:	No
Universal Waste Destination Facility:	No
Federal Universal Waste:	No
Active Site State-Reg Handler:	---
Federal Facility Indicator:	Not reported
Hazardous Secondary Material Indicator:	NN
Sub-Part K Indicator:	Not reported
2018 GPRA Permit Baseline:	Not on the Baseline
2018 GPRA Renewals Baseline:	Not on the Baseline
202 GPRA Corrective Action Baseline:	No
Subject to Corrective Action Universe:	No
Non-TSDFs Where RCRA CA has Been Imposed Universe:	No
Corrective Action Priority Ranking:	No NCAPS ranking
Environmental Control Indicator:	No
Institutional Control Indicator:	No

CON EDISON (Continued) **1019907315**

Human Exposure Controls Indicator:	N/A
Groundwater Controls Indicator:	N/A
Significant Non-Complier Universe:	No
Unaddressed Significant Non-Complier Universe:	No
Addressed Significant Non-Complier Universe:	No
Significant Non-Complier With a Compliance Schedule Universe:	No
Financial Assurance Required:	Not reported
Handler Date of Last Change:	20160909
Recognized Trader-Importer:	No
Recognized Trader-Exporter:	No
Importer of Spent Lead Acid Batteries:	No
Exporter of Spent Lead Acid Batteries:	No
Recycler Activity Without Storage:	Not reported
Manifest Broker:	Not reported
Sub-Part P Indicator:	No

Historic Generators:

Receive Date:	20150901
Handler Name: CON EDISON	
Federal Waste Generator Description:	Small Quantity Generator
State District Owner:	Ny
Large Quantity Handler of Universal Waste:	No
Recognized Trader Importer:	No
Recognized Trader Exporter:	No
Spent Lead Acid Battery Importer:	No
Spent Lead Acid Battery Exporter:	No
Current Record:	No
Non Storage Recycler Activity:	Not reported
Electronic Manifest Broker:	Not reported

Receive Date:	20150901
Handler Name: CON EDISON	
Federal Waste Generator Description:	Not a generator, verified
State District Owner:	Ny
Large Quantity Handler of Universal Waste:	No
Recognized Trader Importer:	No
Recognized Trader Exporter:	No
Spent Lead Acid Battery Importer:	No
Spent Lead Acid Battery Exporter:	No
Current Record:	Yes
Non Storage Recycler Activity:	Not reported
Electronic Manifest Broker:	Not reported

List of NAICS Codes and Descriptions:

NAICS Codes:	No NAICS Codes Found

Facility Has Received Notices of Violations:

Violations:	No Violations Found

Evaluation Action Summary:

Evaluations:	No Evaluations Found

AB279 **CON ED** **NY MANIFEST** **S119077512**
SE **HERKIMER ST & HERKIMER CT NE** **N/A**
1/8-1/4 **BROOKLYN, NY 11216**
0.185 mi.
978 ft. **Site 9 of 12 in cluster AB**

Relative:
Higher

Actual:
59 ft.

Manifest Facility Information:

EPA ID:	NYP004832644
Country:	USA
Name:	CON ED
Address:	HERKIMER ST & HERKIMER CT NE
Address 2:	COR
City,State,Zip:	BROOKLYN, NY 11216
Zip 4:	Not reported
Location Address 1:	NEC HERKIMER ST AND HERKIMER CT
Location Address 2:	SB 20906
Location City,State,Zip:	BROOKLYN, NY 11216
Location Zip 4:	Not reported
Facility Status:	Not reported
Total Tanks:	Not reported
Code:	BP

Mailing:

Mailing Name:	CON ED
Mailing Contact:	TOM TEELING
Mailing Address 1:	4 IRVING PLACE - 15TH FLOOR
Mailing Address 2:	Not reported
Mailing City,State,Zip:	NEW YORK, NY 10003
Mailing Zip 4:	Not reported
Mailing Country:	USA
Mailing Phone:	2124603770

Manifest Data:

Document ID:	Not reported
Manifest Status:	Not reported
Trans1 State ID:	NJ0000027193
Year:	2018
Trans2 State ID:	Not reported
Generator Ship Date:	09/01/2015
Trans1 Recv Date:	09/01/2015
Trans2 Recv Date:	Not reported
TSD Site Recv Date:	09/02/2015
Part A Recv Date:	Not reported
Part B Recv Date:	Not reported
Generator EPA ID:	NYP004832644
Trans1 EPA ID:	Not reported
Trans2 EPA ID:	Not reported
TSDF ID 1:	NJD002200046
TSDF ID 2:	Not reported
Manifest Tracking Number:	014460076JJK
Import Indicator:	N
Export Indicator:	N
Discr Quantity Indicator:	N
Discr Type Indicator:	N
Discr Residue Indicator:	N
Discr Partial Reject Indicator:	N
Discr Full Reject Indicator:	N
Manifest Ref Number:	Not reported
Alt Facility RCRA ID:	Not reported

CON ED (Continued) **S119077512**

Alt Facility Sign Date:	Not reported
MGMT Method Type Code:	H110
Waste Code a:	REACTIVE WASTE
Waste Code b:	Not reported
Waste Code c:	Not reported
Waste Code e:	Not reported
Waste Code f:	Not reported
Waste Code g:	Not reported
Waste Code 1:	Not reported
Waste Code 2:	Not reported
Waste Code 3:	Not reported
Waste Code 4:	Not reported
Waste Code 5:	Not reported
Waste Code 6:	Not reported
Quantity:	1500
Units:	Pounds
Number of Containers:	1
Container Type:	Cargo tanks (tank trucks)
Handling Method:	Treat
Specific Gravity:	1

AB280 **CON EDISON** **NJ MANIFEST** **S120676171**
SE **HERKIMER ST & HERKIMER CT NE** **N/A**
1/8-1/4 **BROOKLYN, NY 11216**
0.185 mi.
978 ft. **Site 10 of 12 in cluster AB**

Relative: **Higher**

Actual: **59 ft.**

Facility Info:

EPA ID:	NYP004832644
Name:	CON EDISON
Address:	HERKIMER ST & HERKIMER CT NE
City,State,Zip:	BROOKLYN, NY 11216
County:	Not reported
Mailing Address:	IRVING PL 15TH FL NE
Mailing City,State,Zip:	NEW YORK, NY 10003
Telephone:	Not reported
Emergency Telephone:	Not reported
Contact:	THOMAS TEELING
Comments:	Not reported
SIC Code:	Not reported
County:	NY047
Municipal:	Not reported
Previous EPAID:	Not reported
Generator Flag:	Not reported
Transporter Flag:	Not reported
TSDF Flag:	Not reported
Name Change:	Not reported
Date Change:	Not reported

Manifest Data:

EPA ID:	NYP004832644
Manifest Number:	014460076JJK
Date Shipped:	9/1/2015
TSDF EPA ID:	NJD002200046
Transporter EPA ID:	NJ0000027193
Transporter 2 EPA ID:	Not reported
Transporter 3 EPA ID:	Not reported

CON EDISON (Continued) **S120676171**

Transporter 4 EPA ID:	Not reported
Transporter 5 EPA ID:	Not reported
Transporter 6 EPA ID:	Not reported
Transporter 7 EPA ID:	Not reported
Transporter 8 EPA ID:	Not reported
Transporter 9 EPA ID:	Not reported
Transporter 10 EPA ID:	Not reported
Date Trans1 Transported Waste:	Not reported
Date Trans2 Transported Waste:	Not reported
Date Trans3 Transported Waste:	Not reported
Date Trans4 Transported Waste:	Not reported
Date Trans5 Transported Waste:	Not reported
Date Trans6 Transported Waste:	Not reported
Date Trans7 Transported Waste:	Not reported
Date Trans8 Transported Waste:	Not reported
Date Trans9 Transported Waste:	Not reported
Date Trans10 Transported Waste:	Not reported
Date TSDF Received Waste:	Not reported
TSDF EPA Facility Name:	Not reported
QTY Units:	Not reported
Transporter SEQ ID:	Not reported
Transporter-1 Date:	Not reported
Waste SEQ ID:	Not reported
Waste Type Code 2:	Not reported
Waste Type Code 3:	Not reported
Waste Type Code 4:	Not reported
Waste Type Code 5:	Not reported
Waste Type Code 6:	Not reported
Date Accepted:	Not reported
Manifest Discrepancy Type:	Not reported
Data Entry Number:	Not reported
Was Load Rejected:	Not reported
Reason Load Was Rejected:	Not reported

Y281 **CON EDISON - MANHOLE 14879** **RCRA-LQG** **1014396168**
South **ATLANTIC AVENUE AND NOSTRAND A** **NY MANIFEST** **NYP004183489**
1/8-1/4 **BROOKLYN, NY 11216** **NJ MANIFEST**
0.187 mi.
989 ft. **Site 14 of 14 in cluster Y**

Relative: **Higher**

Actual: **66 ft.**

RCRA Listings:

Date Form Received by Agency:	20100323
Handler Name:	Con Edison - Manhole 14879
Handler Address:	ATLANTIC AVENUE AND NOSTRAND A
Handler City,State,Zip:	BROOKLYN, NY 11216
EPA ID:	NYP004183489
Contact Name:	FRANKLYN MURRAY
Contact Address:	Not reported
Contact City,State,Zip:	Not reported
Contact Telephone:	212-460-2808
Contact Fax:	Not reported
Contact Email:	MURRAYFR@CONED.COM
Contact Title:	Not reported
EPA Region:	02
Land Type:	Private
Federal Waste Generator Description:	Large Quantity Generator
Non-Notifier:	Not reported

CON EDISON - MANHOLE 14879 (Continued) **1014396168**

Biennial Report Cycle:	2009
Accessibility:	Not reported
Active Site Indicator:	Handler Activities
State District Owner:	Not reported
State District:	Not reported
Mailing Address:	4 IRVING PLACE
Mailing City,State,Zip:	NEW YORK, NY 10003
Owner Name:	Consolidated Edison Company Of Ny, Inc.
Owner Type:	Private
Operator Name:	Consolidated Edison Company Of Ny, Inc.
Operator Type:	Private
Short-Term Generator Activity:	No
Importer Activity:	No
Mixed Waste Generator:	No
Transporter Activity:	No
Transfer Facility Activity:	No
Recycler Activity with Storage:	No
Small Quantity On-Site Burner Exemption:	No
Smelting Melting and Refining Furnace Exemption:	No
Underground Injection Control:	No
Off-Site Waste Receipt:	No
Universal Waste Indicator:	No
Universal Waste Destination Facility:	No
Federal Universal Waste:	No
Active Site State-Reg Handler:	---
Federal Facility Indicator:	Not reported
Hazardous Secondary Material Indicator:	NN
Sub-Part K Indicator:	Not reported
2018 GPRA Permit Baseline:	Not on the Baseline
2018 GPRA Renewals Baseline:	Not on the Baseline
202 GPRA Corrective Action Baseline:	No
Subject to Corrective Action Universe:	No
Non-TSDFs Where RCRA CA has Been Imposed Universe:	No
Corrective Action Priority Ranking:	No NCAPS ranking
Environmental Control Indicator:	No
Institutional Control Indicator:	No
Human Exposure Controls Indicator:	N/A
Groundwater Controls Indicator:	N/A
Significant Non-Complier Universe:	No
Unaddressed Significant Non-Complier Universe:	No
Addressed Significant Non-Complier Universe:	No
Significant Non-Complier With a Compliance Schedule Universe:	No
Financial Assurance Required:	Not reported
Handler Date of Last Change:	20150414
Recognized Trader-Importer:	No
Recognized Trader-Exporter:	No
Importer of Spent Lead Acid Batteries:	No
Exporter of Spent Lead Acid Batteries:	No
Recycler Activity Without Storage:	Not reported
Manifest Broker:	Not reported
Sub-Part P Indicator:	No

Biennial: List of Years

Year: 2009

Click Here for Biennial Reporting System Data:

CON EDISON - MANHOLE 14879 (Continued) **1014396168**

Hazardous Waste Summary:
Waste Code: D008
Waste Description: Lead

Handler - Owner Operator:
Owner/Operator Indicator: Owner
Owner/Operator Name: CONSOLIDATED EDISON COMPANY OF NY, INC.
Legal Status: Private
Date Became Current: 20090714
Date Ended Current: Not reported
Owner/Operator Address: 4 IRVING PLACE
Owner/Operator City,State,Zip: NEW YORK, NY 10003
Owner/Operator Telephone: Not reported
Owner/Operator Telephone Ext: Not reported
Owner/Operator Fax: Not reported
Owner/Operator Email: Not reported

Owner/Operator Indicator: Operator
Owner/Operator Name: CONSOLIDATED EDISON COMPANY OF NY, INC.
Legal Status: Private
Date Became Current: 20090714
Date Ended Current: Not reported
Owner/Operator Address: 4 IRVING PLACE
Owner/Operator City,State,Zip: NEW YORK, NY 10003
Owner/Operator Telephone: Not reported
Owner/Operator Telephone Ext: Not reported
Owner/Operator Fax: Not reported
Owner/Operator Email: Not reported

Historic Generators:
Receive Date: 20100323
Handler Name: CON EDISON - MANHOLE 14879
Federal Waste Generator Description: Large Quantity Generator
State District Owner: Not reported
Large Quantity Handler of Universal Waste: No
Recognized Trader Importer: No
Recognized Trader Exporter: No
Spent Lead Acid Battery Importer: No
Spent Lead Acid Battery Exporter: No
Current Record: Yes
Non Storage Recycler Activity: Not reported
Electronic Manifest Broker: Not reported

Receive Date: 20090714
Handler Name: CON EDISON
Federal Waste Generator Description: Conditionally Exempt Small Quantity Generator
State District Owner: Ny
Large Quantity Handler of Universal Waste: No
Recognized Trader Importer: No
Recognized Trader Exporter: No
Spent Lead Acid Battery Importer: No
Spent Lead Acid Battery Exporter: No
Current Record: No
Non Storage Recycler Activity: Not reported
Electronic Manifest Broker: Not reported

CON EDISON - MANHOLE 14879 (Continued) **1014396168**

List of NAICS Codes and Descriptions:
NAICS Code: 221122
NAICS Description: ELECTRIC POWER DISTRIBUTION

Facility Has Received Notices of Violations:
Violations: No Violations Found

Evaluation Action Summary:
Evaluations: No Evaluations Found

Manifest Facility Information:
EPA ID: NYP004183489
Country: USA
Name: CONSOLIDATED EDISON MH14879
Address: ATLANTIC AVE & NOSTRAND AVE
Address 2: Not reported
City,State,Zip: BROOKLYN, NY 11216
Zip 4: Not reported
Location Address 1: ATLANTIC AVENUE AND NOSTRAND A
Location Address 2: VENUE
Location City,State,Zip: BROOKLYN, NY 11216
Location Zip 4: Not reported
Facility Status: Not reported
Total Tanks: Not reported
Code: BP

Mailing:
Mailing Name: CONSOLIDATED EDISON MH14879
Mailing Contact: FRANKLYN MURRAY
Mailing Address 1: 4 IRVING PL RM 828
Mailing Address 2: Not reported
Mailing City,State,Zip: NEW YORK, NY 10003
Mailing Zip 4: Not reported
Mailing Country: USA
Mailing Phone: 2124602808

Manifest Data:
Document ID: Not reported
Manifest Status: Not reported
Trans1 State ID: NJD003812047
Year: 2018
Trans2 State ID: Not reported
Generator Ship Date: 07/21/2009
Trans1 Recv Date: 07/21/2009
Trans2 Recv Date: Not reported
TSD Site Recv Date: 07/23/2009
Part A Recv Date: Not reported
Part B Recv Date: Not reported
Generator EPA ID: NYP004183489
Trans1 EPA ID: Not reported
Trans2 EPA ID: Not reported
TSDF ID 1: NJD991291105
TSDF ID 2: Not reported
Manifest Tracking Number: 000894183GBF

CON EDISON - MANHOLE 14879 (Continued) **1014396168**

Import Indicator:	N
Export Indicator:	N
Discr Quantity Indicator:	N
Discr Type Indicator:	N
Discr Residue Indicator:	N
Discr Partial Reject Indicator:	N
Discr Full Reject Indicator:	N
Manifest Ref Number:	Not reported
Alt Facility RCRA ID:	Not reported
Alt Facility Sign Date:	Not reported
MGMT Method Type Code:	H111
Waste Code a:	LEAD
Waste Code b:	Not reported
Waste Code c:	Not reported
Waste Code e:	Not reported
Waste Code f:	Not reported
Waste Code g:	Not reported
Waste Code 1:	Not reported
Waste Code 2:	Not reported
Waste Code 3:	Not reported
Waste Code 4:	Not reported
Waste Code 5:	Not reported
Waste Code 6:	Not reported
Quantity:	100
Units:	Gallons (liquids only)
Number of Containers:	1
Container Type:	Cargo tanks (tank trucks)
Handling Method:	Treat
Specific Gravity:	1

Document ID:	Not reported
Manifest Status:	Not reported
Trans1 State ID:	NJD003812047
Year:	2018
Trans2 State ID:	Not reported
Generator Ship Date:	07/31/2009
Trans1 Recv Date:	07/31/2009
Trans2 Recv Date:	Not reported
TSD Site Recv Date:	08/04/2009
Part A Recv Date:	Not reported
Part B Recv Date:	Not reported
Generator EPA ID:	NYP004183489
Trans1 EPA ID:	Not reported
Trans2 EPA ID:	Not reported
TSDF ID 1:	NJD991291105
TSDF ID 2:	Not reported
Manifest Tracking Number:	000894800GBF
Import Indicator:	N
Export Indicator:	N
Discr Quantity Indicator:	N
Discr Type Indicator:	N
Discr Residue Indicator:	N
Discr Partial Reject Indicator:	N
Discr Full Reject Indicator:	N
Manifest Ref Number:	Not reported
Alt Facility RCRA ID:	Not reported
Alt Facility Sign Date:	Not reported

CON EDISON - MANHOLE 14879 (Continued) **1014396168**

MGMT Method Type Code:	H111
Waste Code a:	LEAD
Waste Code b:	Not reported
Waste Code c:	Not reported
Waste Code e:	Not reported
Waste Code f:	Not reported
Waste Code g:	Not reported
Waste Code 1:	Not reported
Waste Code 2:	Not reported
Waste Code 3:	Not reported
Waste Code 4:	Not reported
Waste Code 5:	Not reported
Waste Code 6:	Not reported
Quantity:	1000
Units:	Gallons (liquids only)
Number of Containers:	1
Container Type:	Cargo tanks (tank trucks)
Handling Method:	Treat
Specific Gravity:	1

Facility Info:

EPA ID:	NYP004183489
Name:	CON EDISON - MANHOLE 14879
Address:	ATLANTIC AVENUE AND NOSTRAND A
City,State,Zip:	BROOKLYN, NY 11216
County:	Not reported
Mailing Address:	4 IRVING PLACE
Mailing City,State,Zip:	NEW YORK, NY 10003
Telephone:	Not reported
Emergency Telephone:	Not reported
Contact:	FRANKLYN MURRAY
Comments:	Not reported
SIC Code:	Not reported
County:	NY047
Municipal:	Not reported
Previous EPAID:	Not reported
Generator Flag:	Not reported
Transporter Flag:	Not reported
TSDF Flag:	Not reported
Name Change:	Not reported
Date Change:	Not reported

Manifest Data:

EPA ID:	NYP004183489
Manifest Number:	000894800GBF
Date Shipped:	07/31/2009
TSDF EPA ID:	NJD991291105
Transporter EPA ID:	NJD003812047
Transporter 2 EPA ID:	Not reported
Transporter 3 EPA ID:	Not reported
Transporter 4 EPA ID:	Not reported
Transporter 5 EPA ID:	Not reported
Transporter 6 EPA ID:	Not reported
Transporter 7 EPA ID:	Not reported
Transporter 8 EPA ID:	Not reported
Transporter 9 EPA ID:	Not reported

CON EDISON - MANHOLE 14879 (Continued) **1014396168**

Transporter 10 EPA ID:	Not reported
Date Trans1 Transported Waste:	07/31/2009
Date Trans2 Transported Waste:	Not reported
Date Trans3 Transported Waste:	Not reported
Date Trans4 Transported Waste:	Not reported
Date Trans5 Transported Waste:	Not reported
Date Trans6 Transported Waste:	Not reported
Date Trans7 Transported Waste:	Not reported
Date Trans8 Transported Waste:	Not reported
Date Trans9 Transported Waste:	Not reported
Date Trans10 Transported Waste:	Not reported
Date TSDF Received Waste:	08/07/2009
TSDF EPA Facility Name:	Not reported
QTY Units:	Not reported
Transporter SEQ ID:	Not reported
Transporter-1 Date:	Not reported
Waste SEQ ID:	Not reported
Waste Type Code 2:	Not reported
Waste Type Code 3:	Not reported
Waste Type Code 4:	Not reported
Waste Type Code 5:	Not reported
Waste Type Code 6:	Not reported
Date Accepted:	Not reported
Manifest Discrepancy Type:	Not reported
Data Entry Number:	Not reported
Was Load Rejected:	N
Reason Load Was Rejected:	Not reported

Waste:

Manifest Year:	Not reported
Waste Code:	D008
Hand Code:	H111
Quantity:	1000
Unit:	G

EPA ID:	NYP004183489
Manifest Number:	000894183GBF
Date Shipped:	07/21/2009
TSDF EPA ID:	NJD991291105
Transporter EPA ID:	NJD003812047
Transporter 2 EPA ID:	Not reported
Transporter 3 EPA ID:	Not reported
Transporter 4 EPA ID:	Not reported
Transporter 5 EPA ID:	Not reported
Transporter 6 EPA ID:	Not reported
Transporter 7 EPA ID:	Not reported
Transporter 8 EPA ID:	Not reported
Transporter 9 EPA ID:	Not reported
Transporter 10 EPA ID:	Not reported
Date Trans1 Transported Waste:	07/21/2009
Date Trans2 Transported Waste:	Not reported
Date Trans3 Transported Waste:	Not reported
Date Trans4 Transported Waste:	Not reported
Date Trans5 Transported Waste:	Not reported
Date Trans6 Transported Waste:	Not reported
Date Trans7 Transported Waste:	Not reported
Date Trans8 Transported Waste:	Not reported

CON EDISON - MANHOLE 14879 (Continued) **1014396168**

Date Trans9 Transported Waste:	Not reported
Date Trans10 Transported Waste:	Not reported
Date TSDF Received Waste:	07/23/2009
TSDF EPA Facility Name:	Not reported
QTY Units:	Not reported
Transporter SEQ ID:	Not reported
Transporter-1 Date:	Not reported
Waste SEQ ID:	Not reported
Waste Type Code 2:	Not reported
Waste Type Code 3:	Not reported
Waste Type Code 4:	Not reported
Waste Type Code 5:	Not reported
Waste Type Code 6:	Not reported
Date Accepted:	Not reported
Manifest Discrepancy Type:	Not reported
Data Entry Number:	Not reported
Was Load Rejected:	N
Reason Load Was Rejected:	Not reported

Waste:

Manifest Year:	Not reported
Waste Code:	D008
Hand Code:	H111
Quantity:	100
Unit:	G

AF282 **CON EDISON** **NY MANIFEST** **S117064649**
NW **222 PUTNAM AVE** **N/A**
1/8-1/4 **BROOKLYN, NY 11216**
0.187 mi.
989 ft. **Site 4 of 5 in cluster AF**

Relative: **Higher**
Actual: **55 ft.**

Manifest Facility Information:

EPA ID:	NYP004571493
Country:	USA
Name:	CON EDISON
Address:	222 PUTNAM AVE
Address 2:	SB 32165
City,State,Zip:	BROOKLYN, NY 11216
Zip 4:	Not reported
Location Address 1:	222 PUTNAM AVE
Location Address 2:	SB 32165
Location City,State,Zip:	BROOKLYN, NY 11216
Location Zip 4:	Not reported
Facility Status:	Not reported
Total Tanks:	Not reported
Code:	BP

Mailing:

Mailing Name:	CON EDISON
Mailing Contact:	TOM TEELING
Mailing Address 1:	4 IRVING PLACE 15TH FLOOR
Mailing Address 2:	Not reported
Mailing City,State,Zip:	NEW YORK, NY 10003
Mailing Zip 4:	Not reported
Mailing Country:	USA
Mailing Phone:	Not reported

CON EDISON (Continued) **S117064649**

Manifest Data:

Document ID:	Not reported
Manifest Status:	Not reported
Trans1 State ID:	NJD003812047
Year:	2018
Trans2 State ID:	Not reported
Generator Ship Date:	06/20/2014
Trans1 Recv Date:	06/20/2014
Trans2 Recv Date:	Not reported
TSD Site Recv Date:	06/27/2014
Part A Recv Date:	Not reported
Part B Recv Date:	Not reported
Generator EPA ID:	NYP004571493
Trans1 EPA ID:	Not reported
Trans2 EPA ID:	Not reported
TSDF ID 1:	NJD991291105
TSDF ID 2:	Not reported
Manifest Tracking Number:	002502898GBF
Import Indicator:	N
Export Indicator:	N
Discr Quantity Indicator:	N
Discr Type Indicator:	N
Discr Residue Indicator:	N
Discr Partial Reject Indicator:	N
Discr Full Reject Indicator:	N
Manifest Ref Number:	Not reported
Alt Facility RCRA ID:	Not reported
Alt Facility Sign Date:	Not reported
MGMT Method Type Code:	H110
Waste Code a:	LEAD
Waste Code b:	Not reported
Waste Code c:	Not reported
Waste Code e:	Not reported
Waste Code f:	Not reported
Waste Code g:	Not reported
Waste Code 1:	Not reported
Waste Code 2:	Not reported
Waste Code 3:	Not reported
Waste Code 4:	Not reported
Waste Code 5:	Not reported
Waste Code 6:	Not reported
Quantity:	50
Units:	Gallons (liquids only)
Number of Containers:	1
Container Type:	Cargo tanks (tank trucks)
Handling Method:	Treat
Specific Gravity:	1

AH283 **NYCDEP** **NY MANIFEST** **1009235622**
SW **PERRY PL- ATLANTIC & HERKIMER** **N/A**
1/8-1/4 **BROOKLYN, NY**
0.188 mi.
991 ft. **Site 1 of 3 in cluster AH**

Relative:
Higher

Actual:
70 ft.

Manifest Facility Information:

EPA ID:	NYP003660941
Country:	USA
Name:	NYCDEP
Address:	PERRY PL- ATLANTIC & HERKIMER
Address 2:	Not reported
City,State,Zip:	BROOKLYN, NY
Zip 4:	Not reported
Location Address 1:	PERRY PL- ATLANTIC & HERKIMER
Location Address 2:	Not reported
Location City,State,Zip:	BROOKLYN, NY
Location Zip 4:	Not reported
Facility Status:	Not reported
Total Tanks:	Not reported
Code:	BP

Mailing:

Mailing Name:	NYCDEP
Mailing Contact:	WAI MAN WONG
Mailing Address 1:	PERRY PL- ATLANTIC & HERKIMER
Mailing Address 2:	Not reported
Mailing City,State,Zip:	BROOKLYN, NY 11245
Mailing Zip 4:	Not reported
Mailing Country:	USA
Mailing Phone:	7185050406

Manifest Data:

Document ID:	NYG1678428
Manifest Status:	Not reported
Trans1 State ID:	NYPD8070
Year:	1999
Trans2 State ID:	Not reported
Generator Ship Date:	12/01/1999
Trans1 Recv Date:	12/01/1999
Trans2 Recv Date:	Not reported
TSD Site Recv Date:	12/03/1999
Part A Recv Date:	Not reported
Part B Recv Date:	Not reported
Generator EPA ID:	NYP003660941
Trans1 EPA ID:	NYD049178296
Trans2 EPA ID:	Not reported
TSDF ID 1:	NYD049178296
TSDF ID 2:	Not reported
Manifest Tracking Number:	Not reported
Import Indicator:	Not reported
Export Indicator:	Not reported
Discr Quantity Indicator:	Not reported
Discr Type Indicator:	Not reported
Discr Residue Indicator:	Not reported
Discr Partial Reject Indicator:	Not reported
Discr Full Reject Indicator:	Not reported
Manifest Ref Number:	Not reported
Alt Facility RCRA ID:	Not reported

NYCDEP (Continued) **1009235622**

Alt Facility Sign Date:	Not reported
MGMT Method Type Code:	Not reported
Waste Code 1:	IGNITABLE WASTE
Waste Code 2:	Not reported
Waste Code 3:	Not reported
Waste Code 4:	Not reported
Waste Code 5:	Not reported
Waste Code 6:	Not reported
Quantity:	00100
Units:	Pounds
Number of Containers:	001
Container Type:	Metal drums, barrels, kegs
Handling Method:	Burn
Specific Gravity:	01.00

AI284 **1231 BEDFORD AVENUE LLC** **NY AST** **U003383493**
West **1231 BEDFORD AVENUE** **N/A**
1/8-1/4 **BROOKLYN, NY 11216**
0.188 mi.
992 ft. **Site 1 of 3 in cluster AI**

Relative:
Higher

Actual:
66 ft.

AST:

Name:	1231 BEDFORD AVENUE LLC
Address:	1231 BEDFORD AVENUE
City,State,Zip:	BROOKLYN, NY 11216
Region:	STATE
DEC Region:	2
Site Status:	Active
Facility Id:	2-046191
Program Type:	PBS
UTM X:	588452.20530
UTM Y:	4503886.27219
Expiration Date:	12/02/2026
Site Type:	Apartment Building/Office Building

Affiliation Records:

Site Id:	636
Affiliation Type:	Facility Operator
Company Name:	1231 BEDFORD AVENUE
Contact Type:	Not reported
Contact Name:	JAMAL TALIB
Address1:	Not reported
Address2:	Not reported
City:	Not reported
State:	NN
Zip Code:	Not reported
Country Code:	001
Phone:	(718) 398-8863
EMail:	Not reported
Fax Number:	Not reported
Modified By:	MSBAPTIS
Date Last Modified:	2011-10-19

Site Id:	636
Affiliation Type:	Emergency Contact
Company Name:	JAMES CLINKSCALE
Contact Type:	Not reported

1231 BEDFORD AVENUE LLC (Continued) **U003383493**

Contact Name:	JAMAL TALIB
Address1:	Not reported
Address2:	Not reported
City:	Not reported
State:	NN
Zip Code:	Not reported
Country Code:	999
Phone:	(718) 398-8863
EMail:	Not reported
Fax Number:	Not reported
Modified By:	MSBAPTIS
Date Last Modified:	2011-10-19

Site Id:	636
Affiliation Type:	Facility Owner
Company Name:	1231-33 BEDFORD AVENUE LLC
Contact Type:	MANAGER
Contact Name:	DEBORAH CLINKSCALE
Address1:	1491 BUSHWICK AVENUE
Address2:	Not reported
City:	BROOKLYN
State:	NY
Zip Code:	11207
Country Code:	001
Phone:	(718) 919-1518
EMail:	Not reported
Fax Number:	Not reported
Modified By:	JSMACRI
Date Last Modified:	2022-05-18

Site Id:	636
Affiliation Type:	Mail Contact
Company Name:	ESTATE OF JAMES CLINKSCALE
Contact Type:	OWNER
Contact Name:	JAMES CLINKSCALE/ DEBORAH CLINKSCALE
Address1:	1491 BUSHWICK AVENUE
Address2:	Not reported
City:	BROOKLYN
State:	NY
Zip Code:	11207
Country Code:	001
Phone:	(718) 919-1518
EMail:	DEBORAH@HOMETOWNSTUDIOS.COM
Fax Number:	Not reported
Modified By:	JSMACRI
Date Last Modified:	2022-05-18

Tank Info:

Tank Number:	272
Tank Id:	1569
Material Code:	0001
Common Name of Substance:	#2 Fuel Oil (On-Site Consumption)

Equipment Records:

B00 - Tank External Protection - None

1231 BEDFORD AVENUE LLC (Continued) **U003383493**

C00 - Pipe Location - No Piping
F00 - Pipe External Protection - None
G03 - Tank Secondary Containment - Vault (w/o access)
H00 - Tank Leak Detection - None
L09 - Piping Leak Detection - Exempt Suction Piping
A00 - Tank Internal Protection - None
D01 - Pipe Type - Steel/Carbon Steel/Iron
I04 - Overfill - Product Level Gauge (A/G)
J02 - Dispenser - Suction Dispenser

Tank Location:	Aboveground - contact with soil.... Tank bottom rests on soil, allowing no visual inspection.
Tank Type:	Steel/Carbon Steel/Iron
Tank Status:	In Service
Pipe Model:	Not reported
Install Date:	06/07/1972
Capacity Gallons:	2000
Tightness Test Method:	NN
Date Test:	Not reported
Next Test Date:	Not reported
Date Tank Closed:	Not reported
Register:	True
Modified By:	JSMACRI
Last Modified:	05/18/2022
Material Name:	#2 fuel oil (on-site consumption)

AI285 **NYCDEP** **NJ MANIFEST** **S108170485**
West **1215 BEDFORD AVE** **N/A**
1/8-1/4 **BROOKLYN, NY 11201**
0.190 mi.
1004 ft. **Site 2 of 3 in cluster AI**

Relative: **Higher**
Actual: **65 ft.**

Facility Info:

EPA ID:	NYP003662897
Name:	NYCDEP
Address:	1215 BEDFORD AVE
City,State,Zip:	BROOKLYN, NY 11201
County:	Not reported
Mailing Address:	96-05 HORACE HARDING EXPY
Mailing City,State,Zip:	CORONA 11368
Telephone:	8-95054604
Emergency Telephone:	Not reported
Contact:	ELIE SAINT-JEAN
Comments:	Not reported
SIC Code:	Not reported
County:	00
Municipal:	00
Previous EPAID:	Not reported
Generator Flag:	X
Transporter Flag:	Not reported
TSDF Flag:	Not reported
Name Change:	Not reported
Date Change:	Not reported

Manifest Data:

EPA ID:	NYP003662897
Manifest Number:	NYG4456872
Date Shipped:	06/20/2006
TSDF EPA ID:	NJD002182897

NYCDEP (Continued) **S108170485**

Transporter EPA ID:	NYD049178296
Transporter 2 EPA ID:	Not reported
Transporter 3 EPA ID:	Not reported
Transporter 4 EPA ID:	Not reported
Transporter 5 EPA ID:	Not reported
Transporter 6 EPA ID:	Not reported
Transporter 7 EPA ID:	Not reported
Transporter 8 EPA ID:	Not reported
Transporter 9 EPA ID:	Not reported
Transporter 10 EPA ID:	Not reported
Date Trans1 Transported Waste:	06/20/2006
Date Trans2 Transported Waste:	Not reported
Date Trans3 Transported Waste:	Not reported
Date Trans4 Transported Waste:	Not reported
Date Trans5 Transported Waste:	Not reported
Date Trans6 Transported Waste:	Not reported
Date Trans7 Transported Waste:	Not reported
Date Trans8 Transported Waste:	Not reported
Date Trans9 Transported Waste:	Not reported
Date Trans10 Transported Waste:	Not reported
Date TSDF Received Waste:	06/29/2006
TSDF EPA Facility Name:	Not reported
QTY Units:	Not reported
Transporter SEQ ID:	Not reported
Transporter-1 Date:	Not reported
Waste SEQ ID:	Not reported
Waste Type Code 2:	Not reported
Waste Type Code 3:	Not reported
Waste Type Code 4:	Not reported
Waste Type Code 5:	Not reported
Waste Type Code 6:	Not reported
Date Accepted:	Not reported
Manifest Discrepancy Type:	Not reported
Data Entry Number:	08100621
Was Load Rejected:	N
Reason Load Was Rejected:	Not reported

AI286 **NYCDEP** **RCRA NonGen / NLR** **1014395397**
West **1215 BEDFORD AVE** **NY MANIFEST** **NYP003662897**
1/8-1/4 **BROOKLYN, NY 11211**
0.190 mi.
1004 ft. **Site 3 of 3 in cluster AI**

Relative: **Higher**
Actual: **65 ft.**

RCRA Listings:

Date Form Received by Agency:	20060705
Handler Name:	Nycdep
Handler Address:	BEDFORD AVE
Handler City,State,Zip:	BROOKLYN, NY 11211
EPA ID:	NYP003662897
Contact Name:	JOANNE NURSE
Contact Address:	JUNCTION BLVD
Contact City,State,Zip:	FLUSHING, NY 11373
Contact Telephone:	718-595-4675
Contact Fax:	Not reported
Contact Email:	Not reported
Contact Title:	PAA
EPA Region:	02

NYCDEP (Continued) **1014395397**

Land Type:	Not reported
Federal Waste Generator Description:	Not a generator, verified
Non-Notifier:	Not reported
Biennial Report Cycle:	Not reported
Accessibility:	Not reported
Active Site Indicator:	Not reported
State District Owner:	Ny
State District:	NYSDEC R2
Mailing Address:	JUNCTION BLVD
Mailing City,State,Zip:	FLUSHING, NY 11373
Owner Name:	Not reported
Owner Type:	Not reported
Operator Name:	Not reported
Operator Type:	Not reported
Short-Term Generator Activity:	Yes
Importer Activity:	No
Mixed Waste Generator:	No
Transporter Activity:	No
Transfer Facility Activity:	No
Recycler Activity with Storage:	No
Small Quantity On-Site Burner Exemption:	No
Smelting Melting and Refining Furnace Exemption:	No
Underground Injection Control:	No
Off-Site Waste Receipt:	No
Universal Waste Indicator:	No
Universal Waste Destination Facility:	No
Federal Universal Waste:	No
Active Site State-Reg Handler:	---
Federal Facility Indicator:	Not reported
Hazardous Secondary Material Indicator:	N
Sub-Part K Indicator:	Not reported
2018 GPRA Permit Baseline:	Not on the Baseline
2018 GPRA Renewals Baseline:	Not on the Baseline
202 GPRA Corrective Action Baseline:	No
Subject to Corrective Action Universe:	No
Non-TSDFs Where RCRA CA has Been Imposed Universe:	No
Corrective Action Priority Ranking:	No NCAPS ranking
Environmental Control Indicator:	No
Institutional Control Indicator:	No
Human Exposure Controls Indicator:	N/A
Groundwater Controls Indicator:	N/A
Significant Non-Complier Universe:	No
Unaddressed Significant Non-Complier Universe:	No
Addressed Significant Non-Complier Universe:	No
Significant Non-Complier With a Compliance Schedule Universe:	No
Financial Assurance Required:	Not reported
Handler Date of Last Change:	20211028
Recognized Trader-Importer:	No
Recognized Trader-Exporter:	No
Importer of Spent Lead Acid Batteries:	No
Exporter of Spent Lead Acid Batteries:	No
Recycler Activity Without Storage:	No
Manifest Broker:	No
Sub-Part P Indicator:	No

NYCDEP (Continued) **1014395397**

Historic Generators:
- Receive Date: 20060705
- Handler Name: NYCDEP
- Federal Waste Generator Description: Not a generator, verified
- State District Owner: Ny
- Large Quantity Handler of Universal Waste: No
- Recognized Trader Importer: Not reported
- Recognized Trader Exporter: Not reported
- Spent Lead Acid Battery Importer: Not reported
- Spent Lead Acid Battery Exporter: Not reported
- Current Record: Yes
- Non Storage Recycler Activity: No
- Electronic Manifest Broker: No

List of NAICS Codes and Descriptions:
- NAICS Codes: No NAICS Codes Found

Facility Has Received Notices of Violations:
- Violations: No Violations Found

Evaluation Action Summary:
- Evaluations: No Evaluations Found

Manifest Facility Information:
- EPA ID: NYP003662897
- Country: USA
- Name: NYCDEP
- Address: 1215 BEDFORD AVE
- Address 2: Not reported
- City,State,Zip: BROOKLYN, NY 11211
- Zip 4: Not reported
- Location Address 1: 1215 BEDFORD AVE
- Location Address 2: Not reported
- Location City,State,Zip: BROOKLYN, NY
- Location Zip 4: Not reported
- Facility Status: Not reported
- Total Tanks: Not reported
- Code: BP

Mailing:
- Mailing Name: NYCDEP
- Mailing Contact: N/S
- Mailing Address 1: 96-05 HORACE HARDING EXPRWY
- Mailing Address 2: Not reported
- Mailing City,State,Zip: CORONA, NY 11368
- Mailing Zip 4: Not reported
- Mailing Country: USA
- Mailing Phone: 7185954694

Manifest Data:
- Document ID: Not reported
- Manifest Status: Not reported
- Trans1 State ID: NYD049178296
- Year: 2018

NYCDEP (Continued) **1014395397**

Trans2 State ID:	Not reported
Generator Ship Date:	06/20/2006
Trans1 Recv Date:	06/20/2006
Trans2 Recv Date:	Not reported
TSD Site Recv Date:	06/29/2006
Part A Recv Date:	Not reported
Part B Recv Date:	Not reported
Generator EPA ID:	NYP003662897
Trans1 EPA ID:	Not reported
Trans2 EPA ID:	Not reported
TSDF ID 1:	NJD002182897
TSDF ID 2:	Not reported
Manifest Tracking Number:	NYG4456872
Import Indicator:	N
Export Indicator:	N
Discr Quantity Indicator:	N
Discr Type Indicator:	N
Discr Residue Indicator:	N
Discr Partial Reject Indicator:	N
Discr Full Reject Indicator:	N
Manifest Ref Number:	Not reported
Alt Facility RCRA ID:	Not reported
Alt Facility Sign Date:	Not reported
MGMT Method Type Code:	Not reported
Waste Code a:	IGNITABLE WASTE
Waste Code b:	Not reported
Waste Code c:	Not reported
Waste Code e:	Not reported
Waste Code f:	Not reported
Waste Code g:	Not reported
Waste Code 1:	Not reported
Waste Code 2:	Not reported
Waste Code 3:	Not reported
Waste Code 4:	Not reported
Waste Code 5:	Not reported
Waste Code 6:	Not reported
Quantity:	400
Units:	Pounds
Number of Containers:	1
Container Type:	Metal drums, barrels, kegs
Handling Method:	Burn
Specific Gravity:	1

AB287 **P.S. 93 - BROOKLYN K093** **NY UST** **U000409549**
SE **31 NEW YORK AVENUE** **N/A**
1/8-1/4 **BROOKLYN, NY 11216**
0.191 mi.
1011 ft. **Site 11 of 12 in cluster AB**

Relative: UST:
Higher

Name:	P.S. 93 - BROOKLYN K093
Address:	31 NEW YORK AVENUE
City,State,Zip:	BROOKLYN, NY 11216
Id/Status:	2-356395 / Active
Program Type:	PBS
Region:	STATE
DEC Region:	2

Actual:
60 ft.

P.S. 93 - BROOKLYN K093 (Continued) **U000409549**

Expiration Date:	06/28/2023
UTM X:	589009.47841
UTM Y:	4503616.08628
Site Type:	School

Affiliation Records:

Site Id:	17800
Affiliation Type:	Facility Operator
Company Name:	P.S. 93 - BROOKLYN K093
Contact Type:	Not reported
Contact Name:	SALVATORE CLADERONE
Address1:	Not reported
Address2:	Not reported
City:	Not reported
State:	NN
Zip Code:	Not reported
Country Code:	001
Phone:	(718) 953-0107
EMail:	Not reported
Fax Number:	Not reported
Modified By:	DMPOKRZY
Date Last Modified:	2018-02-13

Site Id:	17800
Affiliation Type:	Facility Owner
Company Name:	NEW YORK CITY DEPARTMENT OF EDUCATION
Contact Type:	MANAGER, FUEL DIVISION
Contact Name:	MUNENDRA SHARMA
Address1:	44-36 VERNON BOULEVARD
Address2:	Not reported
City:	LONG ISLAND CITY
State:	NY
Zip Code:	11101
Country Code:	001
Phone:	(718) 349-5752
EMail:	Not reported
Fax Number:	Not reported
Modified By:	ACDANIEL
Date Last Modified:	2018-07-17

Site Id:	17800
Affiliation Type:	Mail Contact
Company Name:	NYC DEPARTMENT OF EDUCATION
Contact Type:	MANAGER, FUEL DIVISION
Contact Name:	JOSEPH YOUNGHESE
Address1:	FIELD OPERATIONS-FUEL DIVISION
Address2:	44-36 VERNON BOULEVARD
City:	LONG ISLAND CITY
State:	NY
Zip Code:	11101
Country Code:	001
Phone:	(718) 349-5779
EMail:	JYOUNGHESE@SCHOOLS.NYC.GOV
Fax Number:	Not reported
Modified By:	JSMACRI
Date Last Modified:	2022-11-14

Site Id:	17800

P.S. 93 - BROOKLYN K093 (Continued) **U000409549**

Affiliation Type:	Emergency Contact
Company Name:	NEW YORK CITY DEPARTMENT OF EDUCATION
Contact Type:	Not reported
Contact Name:	KEN MAHADEO
Address1:	Not reported
Address2:	Not reported
City:	Not reported
State:	NN
Zip Code:	Not reported
Country Code:	999
Phone:	(646) 210-7918
EMail:	Not reported
Fax Number:	Not reported
Modified By:	JSMACRI
Date Last Modified:	2022-08-03

Tank Info:

Tank Number:	001
Tank ID:	34784
Tank Status:	In Service
Material Name:	In Service
Capacity Gallons:	7500
Install Date:	01/01/1954
Date Tank Closed:	Not reported
Registered:	True
Tank Location:	Underground
Tank Type:	Steel/carbon steel
Material Code:	0003
Common Name of Substance:	#6 Fuel Oil (On-Site Consumption)
Tightness Test Method:	51
Date Test:	06/13/2022
Next Test Date:	06/13/2023
Pipe Model:	Not reported
Modified By:	TankSys
Last Modified:	03/15/2023

Equipment Records:

C03 - Pipe Location - Aboveground/Underground Combination
G00 - Tank Secondary Containment - None
J02 - Dispenser - Suction Dispenser
L00 - Piping Leak Detection - None
A00 - Tank Internal Protection - None
B01 - Tank External Protection - Painted/Asphalt Coating
D01 - Pipe Type - Steel/Carbon Steel/Iron
F01 - Pipe External Protection - Painted/Asphalt Coating
K00 - Spill Prevention - None
E00 - Piping Secondary Containment - None
H00 - Tank Leak Detection - None
I05 - Overfill - Vent Whistle

Tank Number:	002
Tank ID:	34785
Tank Status:	In Service
Material Name:	In Service

P.S. 93 - BROOKLYN K093 (Continued) **U000409549**

Capacity Gallons:	7500
Install Date:	01/01/1954
Date Tank Closed:	Not reported
Registered:	True
Tank Location:	Underground
Tank Type:	Steel/carbon steel
Material Code:	0003
Common Name of Substance:	#6 Fuel Oil (On-Site Consumption)
Tightness Test Method:	51
Date Test:	06/13/2022
Next Test Date:	06/13/2023
Pipe Model:	Not reported
Modified By:	TankSys
Last Modified:	03/15/2023

Equipment Records:

I05 - Overfill - Vent Whistle
A00 - Tank Internal Protection - None
B01 - Tank External Protection - Painted/Asphalt Coating
D01 - Pipe Type - Steel/Carbon Steel/Iron
F01 - Pipe External Protection - Painted/Asphalt Coating
K00 - Spill Prevention - None
L00 - Piping Leak Detection - None
E00 - Piping Secondary Containment - None
H00 - Tank Leak Detection - None
C03 - Pipe Location - Aboveground/Underground Combination
G00 - Tank Secondary Containment - None
J02 - Dispenser - Suction Dispenser

AB288 **PUBLIC SCHOOL 93** **RCRA-LQG** **1004759473**
SE **31 NEW YORK AVE** **NY LEAD** **NYR000011122**
1/8-1/4 **BROOKLYN, NY 11216** **NY MANIFEST**
0.191 mi.
1011 ft. **Site 12 of 12 in cluster AB**

Relative:
Higher

Actual:
60 ft.

RCRA Listings:

Date Form Received by Agency:	20140213
Handler Name:	Public School 93
Handler Address:	NEW YORK AVE
Handler City,State,Zip:	BROOKLYN, NY 11216
EPA ID:	NYR000011122
Contact Name:	JOHN LOLI
Contact Address:	CENTRE ST
Contact City,State,Zip:	NEW YORK, NY 10007
Contact Telephone:	212-669-8707
Contact Fax:	Not reported
Contact Email:	JLORI@DCAS.NYC.GOV
Contact Title:	SR. ENERGY CONSERVATION MGR
EPA Region:	02
Land Type:	Municipal
Federal Waste Generator Description:	Large Quantity Generator
Non-Notifier:	Not reported
Biennial Report Cycle:	2013
Accessibility:	Not reported
Active Site Indicator:	Handler Activities
State District Owner:	Ny
State District:	NYSDEC R2

PUBLIC SCHOOL 93 (Continued) **1004759473**

Mailing Address:	CENTRE ST
Mailing City,State,Zip:	NEW YORK, NY 10007
Owner Name:	Ny Doe
Owner Type:	Municipal
Operator Name:	Ny City Department Of Ed
Operator Type:	Municipal
Short-Term Generator Activity:	No
Importer Activity:	No
Mixed Waste Generator:	No
Transporter Activity:	No
Transfer Facility Activity:	No
Recycler Activity with Storage:	No
Small Quantity On-Site Burner Exemption:	No
Smelting Melting and Refining Furnace Exemption:	No
Underground Injection Control:	No
Off-Site Waste Receipt:	No
Universal Waste Indicator:	No
Universal Waste Destination Facility:	No
Federal Universal Waste:	No
Active Site State-Reg Handler:	---
Federal Facility Indicator:	Not reported
Hazardous Secondary Material Indicator:	NN
Sub-Part K Indicator:	Not reported
2018 GPRA Permit Baseline:	Not on the Baseline
2018 GPRA Renewals Baseline:	Not on the Baseline
202 GPRA Corrective Action Baseline:	No
Subject to Corrective Action Universe:	No
Non-TSDFs Where RCRA CA has Been Imposed Universe:	No
Corrective Action Priority Ranking:	No NCAPS ranking
Environmental Control Indicator:	No
Institutional Control Indicator:	No
Human Exposure Controls Indicator:	N/A
Groundwater Controls Indicator:	N/A
Significant Non-Complier Universe:	No
Unaddressed Significant Non-Complier Universe:	No
Addressed Significant Non-Complier Universe:	No
Significant Non-Complier With a Compliance Schedule Universe:	No
Financial Assurance Required:	Not reported
Handler Date of Last Change:	20150414
Recognized Trader-Importer:	No
Recognized Trader-Exporter:	No
Importer of Spent Lead Acid Batteries:	No
Exporter of Spent Lead Acid Batteries:	No
Recycler Activity Without Storage:	Not reported
Manifest Broker:	Not reported
Sub-Part P Indicator:	No

Biennial: List of Years

Year:	2013

Click Here for Biennial Reporting System Data:

Hazardous Waste Summary:

Waste Code:	D000
Waste Description:	Not Defined

PUBLIC SCHOOL 93 (Continued) **1004759473**

Waste Code: D008
Waste Description: Lead

Handler - Owner Operator:
Owner/Operator Indicator: Owner
Owner/Operator Name: NY DOE
Legal Status: Municipal
Date Became Current: 19000101
Date Ended Current: Not reported
Owner/Operator Address: 52 CHAMBER ST
Owner/Operator City,State,Zip: NEW YORK, NY 10007
Owner/Operator Telephone: 212-374-6769
Owner/Operator Telephone Ext: Not reported
Owner/Operator Fax: Not reported
Owner/Operator Email: Not reported

Owner/Operator Indicator: Owner
Owner/Operator Name: NYC BOARD OF EDUCATION
Legal Status: Municipal
Date Became Current: Not reported
Date Ended Current: Not reported
Owner/Operator Address: 28-11 QUEENS PLZ N
Owner/Operator City,State,Zip: LONG ISLAND CITY, NY 11101
Owner/Operator Telephone: 718-349-5600
Owner/Operator Telephone Ext: Not reported
Owner/Operator Fax: Not reported
Owner/Operator Email: Not reported

Owner/Operator Indicator: Owner
Owner/Operator Name: NYC DEPT OF EDUCATION
Legal Status: Municipal
Date Became Current: 19090830
Date Ended Current: Not reported
Owner/Operator Address: 52 CHAMBER ST
Owner/Operator City,State,Zip: NEW YORK, NY 10007
Owner/Operator Telephone: 212-374-6769
Owner/Operator Telephone Ext: Not reported
Owner/Operator Fax: Not reported
Owner/Operator Email: Not reported

Owner/Operator Indicator: Operator
Owner/Operator Name: NYC DEPT OF EDUCATION
Legal Status: Municipal
Date Became Current: 19090830
Date Ended Current: Not reported
Owner/Operator Address: Not reported
Owner/Operator City,State,Zip: Not reported
Owner/Operator Telephone: Not reported
Owner/Operator Telephone Ext: Not reported
Owner/Operator Fax: Not reported
Owner/Operator Email: Not reported

Owner/Operator Indicator: Owner
Owner/Operator Name: NYC BOARD OF EDUCATION
Legal Status: Municipal
Date Became Current: Not reported
Date Ended Current: Not reported

PUBLIC SCHOOL 93 (Continued) **1004759473**

Owner/Operator Address: 28-11 QUEENS PLZ N
Owner/Operator City,State,Zip: LONG ISLAND CITY, NY 11101
Owner/Operator Telephone: 718-349-5600
Owner/Operator Telephone Ext: Not reported
Owner/Operator Fax: Not reported
Owner/Operator Email: Not reported

Owner/Operator Indicator: Operator
Owner/Operator Name: NY CITY DEPARTMENT OF ED
Legal Status: Municipal
Date Became Current: 19000101
Date Ended Current: Not reported
Owner/Operator Address: CHAMBER ST
Owner/Operator City,State,Zip: NEW YORK
Owner/Operator Telephone: Not reported
Owner/Operator Telephone Ext: Not reported
Owner/Operator Fax: Not reported
Owner/Operator Email: Not reported

Owner/Operator Indicator: Operator
Owner/Operator Name: NYC BOARD OF EDUCATION
Legal Status: Municipal
Date Became Current: Not reported
Date Ended Current: Not reported
Owner/Operator Address: 28-11 QUEENS PLZ N
Owner/Operator City,State,Zip: LONG ISLAND CITY, NY 11101
Owner/Operator Telephone: 718-349-5600
Owner/Operator Telephone Ext: Not reported
Owner/Operator Fax: Not reported
Owner/Operator Email: Not reported

Historic Generators:
Receive Date: 20140213
Handler Name: PUBLIC SCHOOL 93
Federal Waste Generator Description: Large Quantity Generator
State District Owner: Ny
Large Quantity Handler of Universal Waste: No
Recognized Trader Importer: No
Recognized Trader Exporter: No
Spent Lead Acid Battery Importer: No
Spent Lead Acid Battery Exporter: No
Current Record: Yes
Non Storage Recycler Activity: Not reported
Electronic Manifest Broker: Not reported

Receive Date: 20060101
Handler Name: NYC BD OF ED - PUBLIC SCHOOL 93 BKLYN
Federal Waste Generator Description: Not a generator, verified
State District Owner: Ny
Large Quantity Handler of Universal Waste: No
Recognized Trader Importer: No
Recognized Trader Exporter: No
Spent Lead Acid Battery Importer: No
Spent Lead Acid Battery Exporter: No
Current Record: No
Non Storage Recycler Activity: Not reported
Electronic Manifest Broker: Not reported

PUBLIC SCHOOL 93 (Continued) **1004759473**

Receive Date: 20070101
Handler Name: NYC BD OF ED - PUBLIC SCHOOL 93 BKLYN
Federal Waste Generator Description: Not a generator, verified
State District Owner: Ny
Large Quantity Handler of Universal Waste: No
Recognized Trader Importer: No
Recognized Trader Exporter: No
Spent Lead Acid Battery Importer: No
Spent Lead Acid Battery Exporter: No
Current Record: No
Non Storage Recycler Activity: Not reported
Electronic Manifest Broker: Not reported

Receive Date: 19950810
Handler Name: NYC BD OF ED - PUBLIC SCHOOL 93 BKLYN
Federal Waste Generator Description: Conditionally Exempt Small Quantity Generator
State District Owner: Ny
Large Quantity Handler of Universal Waste: No
Recognized Trader Importer: No
Recognized Trader Exporter: No
Spent Lead Acid Battery Importer: No
Spent Lead Acid Battery Exporter: No
Current Record: No
Non Storage Recycler Activity: Not reported
Electronic Manifest Broker: Not reported

Receive Date: 20120716
Handler Name: NYC DEPT OF EDUCATION - PUBLIC SCHOOL 93K
Federal Waste Generator Description: Large Quantity Generator
State District Owner: Ny
Large Quantity Handler of Universal Waste: No
Recognized Trader Importer: No
Recognized Trader Exporter: No
Spent Lead Acid Battery Importer: No
Spent Lead Acid Battery Exporter: No
Current Record: No
Non Storage Recycler Activity: Not reported
Electronic Manifest Broker: Not reported

List of NAICS Codes and Descriptions:
NAICS Code: 61111
NAICS Description: ELEMENTARY AND SECONDARY SCHOOLS

Facility Has Received Notices of Violations:
Violations: No Violations Found

Evaluation Action Summary:
Evaluations: No Evaluations Found

NYC LEAD 2:
Name: P.S. 93 - BROOKLYN
Address: 31 NEW YORK AVENUE
City,State,Zip: BROOKLYN, NY
Geographical District: 13

PUBLIC SCHOOL 93 (Continued) **1004759473**

Building Code:	K093
Room:	108
Deteriorated Paint:	NO
Presence of LBP:	NA
Stabilization Required:	NA
Stabilization Complete:	NA
Name:	P.S. 93 - BROOKLYN
Address:	31 NEW YORK AVENUE
City,State,Zip:	BROOKLYN, NY
Geographical District:	13
Building Code:	K093
Room:	Auditorium
Deteriorated Paint:	NO
Presence of LBP:	NA
Stabilization Required:	NA
Stabilization Complete:	NA
Name:	P.S. 93 - BROOKLYN
Address:	31 NEW YORK AVENUE
City,State,Zip:	BROOKLYN, NY
Geographical District:	13
Building Code:	K093
Room:	122
Deteriorated Paint:	NO
Presence of LBP:	NA
Stabilization Required:	NA
Stabilization Complete:	NA
Name:	P.S. 93 - BROOKLYN
Address:	31 NEW YORK AVENUE
City,State,Zip:	BROOKLYN, NY
Geographical District:	13
Building Code:	K093
Room:	119 BR
Deteriorated Paint:	NO
Presence of LBP:	NA
Stabilization Required:	NA
Stabilization Complete:	NA
Name:	P.S. 93 - BROOKLYN
Address:	31 NEW YORK AVENUE
City,State,Zip:	BROOKLYN, NY
Geographical District:	13
Building Code:	K093
Room:	121 BR
Deteriorated Paint:	YES
Presence of LBP:	YES
Stabilization Required:	YES
Stabilization Complete:	YES
Name:	P.S. 93 - BROOKLYN
Address:	31 NEW YORK AVENUE
City,State,Zip:	BROOKLYN, NY
Geographical District:	13
Building Code:	K093
Room:	219 BR

PUBLIC SCHOOL 93 (Continued) **1004759473**

Deteriorated Paint:	NO
Presence of LBP:	NA
Stabilization Required:	NA
Stabilization Complete:	NA
Name:	P.S. 93 - BROOKLYN
Address:	31 NEW YORK AVENUE
City,State,Zip:	BROOKLYN, NY
Geographical District:	13
Building Code:	K093
Room:	221 BR
Deteriorated Paint:	YES
Presence of LBP:	NO
Stabilization Required:	NO
Stabilization Complete:	NA
Name:	P.S. 93 - BROOKLYN
Address:	31 NEW YORK AVENUE
City,State,Zip:	BROOKLYN, NY
Geographical District:	13
Building Code:	K093
Room:	319 BR
Deteriorated Paint:	NO
Presence of LBP:	NA
Stabilization Required:	NA
Stabilization Complete:	NA
Name:	P.S. 93 - BROOKLYN
Address:	31 NEW YORK AVENUE
City,State,Zip:	BROOKLYN, NY
Geographical District:	13
Building Code:	K093
Room:	321 BR
Deteriorated Paint:	NO
Presence of LBP:	NA
Stabilization Required:	NA
Stabilization Complete:	NA
Name:	P.S. 93 - BROOKLYN
Address:	31 NEW YORK AVENUE
City,State,Zip:	BROOKLYN, NY
Geographical District:	13
Building Code:	K093
Room:	419 BR
Deteriorated Paint:	NO
Presence of LBP:	NA
Stabilization Required:	NA
Stabilization Complete:	NA
Name:	P.S. 93 - BROOKLYN
Address:	31 NEW YORK AVENUE
City,State,Zip:	BROOKLYN, NY
Geographical District:	13
Building Code:	K093
Room:	421 BR
Deteriorated Paint:	NO
Presence of LBP:	NA

PUBLIC SCHOOL 93 (Continued) **1004759473**

Stabilization Required: NA
Stabilization Complete: NA

Name: P.S. 93 - BROOKLYN
Address: 31 NEW YORK AVENUE
City,State,Zip: BROOKLYN, NY
Geographical District: 13
Building Code: K093
Room: b1 BR
Deteriorated Paint: NO
Presence of LBP: NA
Stabilization Required: NA
Stabilization Complete: NA

Name: P.S. 93 - BROOKLYN
Address: 31 NEW YORK AVENUE
City,State,Zip: BROOKLYN, NY
Geographical District: 13
Building Code: K093
Room: b2 BR
Deteriorated Paint: NO
Presence of LBP: NA
Stabilization Required: NA
Stabilization Complete: NA

Name: P.S. 93 - BROOKLYN
Address: 31 NEW YORK AVENUE
City,State,Zip: BROOKLYN, NY
Geographical District: 13
Building Code: K093
Room: b20 BR
Deteriorated Paint: NO
Presence of LBP: NA
Stabilization Required: NA
Stabilization Complete: NA

Name: P.S. 93 - BROOKLYN
Address: 31 NEW YORK AVENUE
City,State,Zip: BROOKLYN, NY
Geographical District: 13
Building Code: K093
Room: b22 BR
Deteriorated Paint: NO
Presence of LBP: NA
Stabilization Required: NA
Stabilization Complete: NA

Name: P.S. 93 - BROOKLYN
Address: 31 NEW YORK AVENUE
City,State,Zip: BROOKLYN, NY
Geographical District: 13
Building Code: K093
Room: b24 BR
Deteriorated Paint: NO
Presence of LBP: NA
Stabilization Required: NA
Stabilization Complete: NA

PUBLIC SCHOOL 93 (Continued) **1004759473**

Name:	P.S. 93 - BROOKLYN
Address:	31 NEW YORK AVENUE
City,State,Zip:	BROOKLYN, NY
Geographical District:	13
Building Code:	K093
Room:	b26 BR
Deteriorated Paint:	NO
Presence of LBP:	NA
Stabilization Required:	NA
Stabilization Complete:	NA

Name:	P.S. 93 - BROOKLYN
Address:	31 NEW YORK AVENUE
City,State,Zip:	BROOKLYN, NY
Geographical District:	13
Building Code:	K093
Room:	b5 BR
Deteriorated Paint:	NO
Presence of LBP:	NA
Stabilization Required:	NA
Stabilization Complete:	NA

Manifest Facility Information:

EPA ID:	NYR000011122
Country:	USA
Name:	NYC BOE - SCHOOL 93K
Address:	31 NEW YORK AVE
Address 2:	Not reported
City,State,Zip:	BROOKLYN, NY 11216
Zip 4:	Not reported
Location Address 1:	31 NEW YORK AVENUE
Location Address 2:	Not reported
Location City,State,Zip:	BROOKLYN, NY 11201
Location Zip 4:	Not reported
Facility Status:	Not reported
Total Tanks:	Not reported
Code:	BP

Mailing:

Mailing Name:	NYC BOE - SCHOOL 93K
Mailing Contact:	JOHN LOLI
Mailing Address 1:	28-11 QUEENS PLAZA NORTH
Mailing Address 2:	Not reported
Mailing City,State,Zip:	LONG ISLAND CITY, NY 11101
Mailing Zip 4:	Not reported
Mailing Country:	USA
Mailing Phone:	7189350947

Manifest Data:

Document ID:	Not reported
Manifest Status:	Not reported
Trans1 State ID:	NJD000692061
Year:	2018
Trans2 State ID:	Not reported
Generator Ship Date:	08/29/2012
Trans1 Recv Date:	08/29/2012
Trans2 Recv Date:	Not reported

PUBLIC SCHOOL 93 (Continued) **1004759473**

TSD Site Recv Date:	09/11/2012
Part A Recv Date:	Not reported
Part B Recv Date:	Not reported
Generator EPA ID:	NYR000011122
Trans1 EPA ID:	Not reported
Trans2 EPA ID:	Not reported
TSDF ID 1:	ALD000622464
TSDF ID 2:	Not reported
Manifest Tracking Number:	000681354VES
Import Indicator:	N
Export Indicator:	N
Discr Quantity Indicator:	Y
Discr Type Indicator:	N
Discr Residue Indicator:	N
Discr Partial Reject Indicator:	N
Discr Full Reject Indicator:	N
Manifest Ref Number:	Not reported
Alt Facility RCRA ID:	Not reported
Alt Facility Sign Date:	Not reported
MGMT Method Type Code:	H132
Waste Code a:	B007
Waste Code b:	Not reported
Waste Code c:	Not reported
Waste Code e:	Not reported
Waste Code f:	Not reported
Waste Code g:	Not reported
Waste Code 1:	Not reported
Waste Code 2:	Not reported
Waste Code 3:	Not reported
Waste Code 4:	Not reported
Waste Code 5:	Not reported
Waste Code 6:	Not reported
Quantity:	2050
Units:	Kilograms
Number of Containers:	1
Container Type:	Metal boxes, cartons, cases (including roll-offs)
Handling Method:	Landfill
Specific Gravity:	1

Document ID:	NJA2116682
Manifest Status:	Not reported
Trans1 State ID:	50082
Year:	1995
Trans2 State ID:	S6993
Generator Ship Date:	08/12/1995
Trans1 Recv Date:	08/12/1995
Trans2 Recv Date:	10/26/1995
TSD Site Recv Date:	10/27/1995
Part A Recv Date:	Not reported
Part B Recv Date:	Not reported
Generator EPA ID:	NYR000011122
Trans1 EPA ID:	NY0000551218
Trans2 EPA ID:	NJD980772768
TSDF ID 1:	NJD991291105
TSDF ID 2:	Not reported
Manifest Tracking Number:	Not reported
Import Indicator:	Not reported

PUBLIC SCHOOL 93 (Continued) **1004759473**

Export Indicator:	Not reported
Discr Quantity Indicator:	Not reported
Discr Type Indicator:	Not reported
Discr Residue Indicator:	Not reported
Discr Partial Reject Indicator:	Not reported
Discr Full Reject Indicator:	Not reported
Manifest Ref Number:	Not reported
Alt Facility RCRA ID:	Not reported
Alt Facility Sign Date:	Not reported
MGMT Method Type Code:	Not reported
Waste Code 1:	LEAD
Waste Code 2:	Not reported
Waste Code 3:	Not reported
Waste Code 4:	Not reported
Waste Code 5:	Not reported
Waste Code 6:	Not reported
Quantity:	00250
Units:	Pounds
Number of Containers:	001
Container Type:	Metal drums, barrels, kegs
Handling Method:	Landfill
Specific Gravity:	01.00

Document ID:	Not reported
Manifest Status:	Not reported
Trans1 State ID:	NJD000692061
Year:	2018
Trans2 State ID:	Not reported
Generator Ship Date:	08/22/2012
Trans1 Recv Date:	08/22/2012
Trans2 Recv Date:	Not reported
TSD Site Recv Date:	08/27/2012
Part A Recv Date:	Not reported
Part B Recv Date:	Not reported
Generator EPA ID:	NYR000011122
Trans1 EPA ID:	Not reported
Trans2 EPA ID:	Not reported
TSDF ID 1:	ALD000622464
TSDF ID 2:	Not reported
Manifest Tracking Number:	000680981VES
Import Indicator:	N
Export Indicator:	N
Discr Quantity Indicator:	Y
Discr Type Indicator:	N
Discr Residue Indicator:	N
Discr Partial Reject Indicator:	N
Discr Full Reject Indicator:	N
Manifest Ref Number:	Not reported
Alt Facility RCRA ID:	Not reported
Alt Facility Sign Date:	Not reported
MGMT Method Type Code:	H132
Waste Code a:	B007
Waste Code b:	Not reported
Waste Code c:	Not reported
Waste Code e:	Not reported
Waste Code f:	Not reported
Waste Code g:	Not reported

PUBLIC SCHOOL 93 (Continued) **1004759473**

Waste Code 1:	Not reported
Waste Code 2:	Not reported
Waste Code 3:	Not reported
Waste Code 4:	Not reported
Waste Code 5:	Not reported
Waste Code 6:	Not reported
Quantity:	2930
Units:	Kilograms
Number of Containers:	1
Container Type:	Metal boxes, cartons, cases (including roll-offs)
Handling Method:	Landfill
Specific Gravity:	1
Document ID:	Not reported
Manifest Status:	Not reported
Trans1 State ID:	NJD000692061
Year:	2018
Trans2 State ID:	Not reported
Generator Ship Date:	08/22/2012
Trans1 Recv Date:	08/22/2012
Trans2 Recv Date:	Not reported
TSD Site Recv Date:	08/29/2012
Part A Recv Date:	Not reported
Part B Recv Date:	Not reported
Generator EPA ID:	NYR000011122
Trans1 EPA ID:	Not reported
Trans2 EPA ID:	Not reported
TSDF ID 1:	ALD000622464
TSDF ID 2:	Not reported
Manifest Tracking Number:	000681342VES
Import Indicator:	N
Export Indicator:	N
Discr Quantity Indicator:	Y
Discr Type Indicator:	N
Discr Residue Indicator:	N
Discr Partial Reject Indicator:	N
Discr Full Reject Indicator:	N
Manifest Ref Number:	Not reported
Alt Facility RCRA ID:	Not reported
Alt Facility Sign Date:	Not reported
MGMT Method Type Code:	H132
Waste Code a:	B007
Waste Code b:	Not reported
Waste Code c:	Not reported
Waste Code e:	Not reported
Waste Code f:	Not reported
Waste Code g:	Not reported
Waste Code 1:	Not reported
Waste Code 2:	Not reported
Waste Code 3:	Not reported
Waste Code 4:	Not reported
Waste Code 5:	Not reported
Waste Code 6:	Not reported
Quantity:	2731
Units:	Kilograms
Number of Containers:	1
Container Type:	Metal boxes, cartons, cases (including roll-offs)

PUBLIC SCHOOL 93 (Continued) **1004759473**

Handling Method:	Landfill
Specific Gravity:	1
Document ID:	Not reported
Manifest Status:	Not reported
Trans1 State ID:	NJD000692061
Year:	2018
Trans2 State ID:	NJD000692061
Generator Ship Date:	08/23/2012
Trans1 Recv Date:	08/23/2012
Trans2 Recv Date:	08/27/2012
TSD Site Recv Date:	08/29/2012
Part A Recv Date:	Not reported
Part B Recv Date:	Not reported
Generator EPA ID:	NYR000011122
Trans1 EPA ID:	Not reported
Trans2 EPA ID:	Not reported
TSDF ID 1:	ALD000622464
TSDF ID 2:	Not reported
Manifest Tracking Number:	000681348VES
Import Indicator:	N
Export Indicator:	N
Discr Quantity Indicator:	Y
Discr Type Indicator:	N
Discr Residue Indicator:	N
Discr Partial Reject Indicator:	N
Discr Full Reject Indicator:	N
Manifest Ref Number:	Not reported
Alt Facility RCRA ID:	Not reported
Alt Facility Sign Date:	Not reported
MGMT Method Type Code:	H132
Waste Code a:	B007
Waste Code b:	Not reported
Waste Code c:	Not reported
Waste Code e:	Not reported
Waste Code f:	Not reported
Waste Code g:	Not reported
Waste Code 1:	Not reported
Waste Code 2:	Not reported
Waste Code 3:	Not reported
Waste Code 4:	Not reported
Waste Code 5:	Not reported
Waste Code 6:	Not reported
Quantity:	2350
Units:	Kilograms
Number of Containers:	1
Container Type:	Metal boxes, cartons, cases (including roll-offs)
Handling Method:	Landfill
Specific Gravity:	1
Document ID:	Not reported
Manifest Status:	Not reported
Trans1 State ID:	NJD000692061
Year:	2018
Trans2 State ID:	Not reported
Generator Ship Date:	08/23/2012
Trans1 Recv Date:	08/23/2012

PUBLIC SCHOOL 93 (Continued) **1004759473**

Trans2 Recv Date:	Not reported
TSD Site Recv Date:	08/29/2012
Part A Recv Date:	Not reported
Part B Recv Date:	Not reported
Generator EPA ID:	NYR000011122
Trans1 EPA ID:	Not reported
Trans2 EPA ID:	Not reported
TSDF ID 1:	ALD000622464
TSDF ID 2:	Not reported
Manifest Tracking Number:	000681349VES
Import Indicator:	N
Export Indicator:	N
Discr Quantity Indicator:	Y
Discr Type Indicator:	N
Discr Residue Indicator:	N
Discr Partial Reject Indicator:	N
Discr Full Reject Indicator:	N
Manifest Ref Number:	Not reported
Alt Facility RCRA ID:	Not reported
Alt Facility Sign Date:	Not reported
MGMT Method Type Code:	H132
Waste Code a:	B007
Waste Code b:	Not reported
Waste Code c:	Not reported
Waste Code e:	Not reported
Waste Code f:	Not reported
Waste Code g:	Not reported
Waste Code 1:	Not reported
Waste Code 2:	Not reported
Waste Code 3:	Not reported
Waste Code 4:	Not reported
Waste Code 5:	Not reported
Waste Code 6:	Not reported
Quantity:	2640
Units:	Kilograms
Number of Containers:	1
Container Type:	Metal boxes, cartons, cases (including roll-offs)
Handling Method:	Landfill
Specific Gravity:	1

AF289 **CON EDISON SERVICE BOX: 32169** **RCRA NonGen / NLR** **1016454096**
NW **253 PUTNAM AVE** **FINDS** **NYP004309324**
1/8-1/4 **BROOKLYN, NY 11216** **ECHO**
0.194 mi. **NY MANIFEST**
1022 ft. **Site 5 of 5 in cluster AF**

Relative: **Higher**
Actual: **52 ft.**

RCRA Listings:

Date Form Received by Agency:	20130608
Handler Name:	Con Edison Service Box: 32169
Handler Address:	PUTNAM AVE
Handler City,State,Zip:	BROOKLYN, NY 11216
EPA ID:	NYP004309324
Contact Name:	THOMAS TEELING
Contact Address:	Not reported
Contact City,State,Zip:	Not reported
Contact Telephone:	212-460-3770
Contact Fax:	Not reported

CON EDISON SERVICE BOX: 32169 (Continued) **1016454096**

Contact Email:	Not reported
Contact Title:	SENIOR SCIENTIST
EPA Region:	02
Land Type:	Private
Federal Waste Generator Description:	Not a generator, verified
Non-Notifier:	Not reported
Biennial Report Cycle:	Not reported
Accessibility:	Not reported
Active Site Indicator:	Not reported
State District Owner:	Ny
State District:	NYSDEC R2
Mailing Address:	VING PL, 15TH FL NE
Mailing City,State,Zip:	NEW YORK, NY 10003
Owner Name:	Not reported
Owner Type:	Not reported
Operator Name:	Not reported
Operator Type:	Not reported
Short-Term Generator Activity:	No
Importer Activity:	No
Mixed Waste Generator:	No
Transporter Activity:	No
Transfer Facility Activity:	No
Recycler Activity with Storage:	No
Small Quantity On-Site Burner Exemption:	No
Smelting Melting and Refining Furnace Exemption:	No
Underground Injection Control:	No
Off-Site Waste Receipt:	No
Universal Waste Indicator:	No
Universal Waste Destination Facility:	No
Federal Universal Waste:	No
Active Site State-Reg Handler:	---
Federal Facility Indicator:	Not reported
Hazardous Secondary Material Indicator:	NN
Sub-Part K Indicator:	Not reported
2018 GPRA Permit Baseline:	Not on the Baseline
2018 GPRA Renewals Baseline:	Not on the Baseline
202 GPRA Corrective Action Baseline:	No
Subject to Corrective Action Universe:	No
Non-TSDFs Where RCRA CA has Been Imposed Universe:	No
Corrective Action Priority Ranking:	No NCAPS ranking
Environmental Control Indicator:	No
Institutional Control Indicator:	No
Human Exposure Controls Indicator:	N/A
Groundwater Controls Indicator:	N/A
Significant Non-Complier Universe:	No
Unaddressed Significant Non-Complier Universe:	No
Addressed Significant Non-Complier Universe:	No
Significant Non-Complier With a Compliance Schedule Universe:	No
Financial Assurance Required:	Not reported
Handler Date of Last Change:	20131227
Recognized Trader-Importer:	No
Recognized Trader-Exporter:	No
Importer of Spent Lead Acid Batteries:	No
Exporter of Spent Lead Acid Batteries:	No
Recycler Activity Without Storage:	Not reported
Manifest Broker:	Not reported
Sub-Part P Indicator:	No

CON EDISON SERVICE BOX: 32169 (Continued) **1016454096**

Historic Generators:

Receive Date:	20130508
Handler Name: CON EDISON SERVICE BOX:	32169
Federal Waste Generator Description:	Conditionally Exempt Small Quantity Generator
State District Owner:	Ny
Large Quantity Handler of Universal Waste:	No
Recognized Trader Importer:	No
Recognized Trader Exporter:	No
Spent Lead Acid Battery Importer:	No
Spent Lead Acid Battery Exporter:	No
Current Record:	No
Non Storage Recycler Activity:	Not reported
Electronic Manifest Broker:	Not reported

Receive Date:	20130608
Handler Name: CON EDISON SERVICE BOX:	32169
Federal Waste Generator Description:	Not a generator, verified
State District Owner:	Ny
Large Quantity Handler of Universal Waste:	No
Recognized Trader Importer:	No
Recognized Trader Exporter:	No
Spent Lead Acid Battery Importer:	No
Spent Lead Acid Battery Exporter:	No
Current Record:	Yes
Non Storage Recycler Activity:	Not reported
Electronic Manifest Broker:	Not reported

List of NAICS Codes and Descriptions:
NAICS Codes: No NAICS Codes Found

Facility Has Received Notices of Violations:
Violations: No Violations Found

Evaluation Action Summary:
Evaluations: No Evaluations Found

FINDS:
Registry ID: 110056508890

Click Here for FRS Facility Detail Report:

Environmental Interest/Information System:
The Resource Conservation and Recovery Act Information System (RCRAInfo) is EPA's comprehensive information system in support of the Resource Conservation and Recovery Act (RCRA) of 1976 and the Hazardous and Solid Waste Amendments (HSWA) of 1984. It tracks many types of information about generators, transporters, treaters, storers, and disposers of hazardous waste.

Click this hyperlink while viewing on your computer to access additional FINDS: detail in the EDR Site Report.

ECHO:
Envid: 1016454096
Registry ID: 110056508890

CON EDISON SERVICE BOX: 32169 (Continued) **1016454096**

DFR URL: http://echo.epa.gov/detailed-facility-report?fid=110056508890
Name: CON EDISON SERVICE BOX: 32169
Address: 253 PUTNAM AVE
City,State,Zip: BROOKLYN, NY 11216

Manifest Facility Information:
EPA ID: NYP004309324
Country: USA
Name: CON EDISON
Address: 253 PUTNAM AVE
Address 2: Not reported
City,State,Zip: BROOKLYN, NY 11216
Zip 4: Not reported
Location Address 1: FO 253 PUTNAM AVE AND BEDFORD
Location Address 2: Not reported
Location City,State,Zip: BROOKLYN, NY 11216
Location Zip 4: Not reported
Facility Status: Not reported
Total Tanks: Not reported
Code: BP

Mailing:
Mailing Name: CON EDISON
Mailing Contact: CON EDISON
Mailing Address 1: 4 IRVING PLACE 15TH FLOOR
Mailing Address 2: Not reported
Mailing City,State,Zip: NEW YORK, NY 10003
Mailing Zip 4: Not reported
Mailing Country: USA
Mailing Phone: 2124603770

Manifest Data:
Document ID: Not reported
Manifest Status: Not reported
Trans1 State ID: NJD003812047
Year: 2018
Trans2 State ID: Not reported
Generator Ship Date: 05/08/2013
Trans1 Recv Date: 05/08/2013
Trans2 Recv Date: Not reported
TSD Site Recv Date: 05/09/2013
Part A Recv Date: Not reported
Part B Recv Date: Not reported
Generator EPA ID: NYP004309324
Trans1 EPA ID: Not reported
Trans2 EPA ID: Not reported
TSDF ID 1: NJD991291105
TSDF ID 2: Not reported
Manifest Tracking Number: 002017335GBF
Import Indicator: N
Export Indicator: N
Discr Quantity Indicator: N
Discr Type Indicator: N
Discr Residue Indicator: N
Discr Partial Reject Indicator: N
Discr Full Reject Indicator: N
Manifest Ref Number: Not reported

CON EDISON SERVICE BOX: 32169 (Continued) **1016454096**

Alt Facility RCRA ID:	Not reported
Alt Facility Sign Date:	Not reported
MGMT Method Type Code:	H141
Waste Code a:	LEAD
Waste Code b:	Not reported
Waste Code c:	Not reported
Waste Code e:	Not reported
Waste Code f:	Not reported
Waste Code g:	Not reported
Waste Code 1:	Not reported
Waste Code 2:	Not reported
Waste Code 3:	Not reported
Waste Code 4:	Not reported
Waste Code 5:	Not reported
Waste Code 6:	Not reported
Quantity:	150
Units:	Gallons (liquids only)
Number of Containers:	1
Container Type:	Cargo tanks (tank trucks)
Handling Method:	Treat
Specific Gravity:	1

AA290 **CON EDISON** **RCRA NonGen / NLR** **1019909083**
ESE **1403 FULTON ST** **FINDS** **NYP004880833**
1/8-1/4 **BROOKLYN, NY 11216** **ECHO**
0.196 mi.
1036 ft. **Site 6 of 7 in cluster AA**

Relative: **Higher**
Actual: **55 ft.**

RCRA Listings:

Date Form Received by Agency:	20151217
Handler Name:	Con Edison
Handler Address:	FULTON ST
Handler City,State,Zip:	BROOKLYN, NY 11216
EPA ID:	NYP004880833
Contact Name:	THOMAS TEELING
Contact Address:	Not reported
Contact City,State,Zip:	Not reported
Contact Telephone:	212-460-3770
Contact Fax:	Not reported
Contact Email:	Not reported
Contact Title:	Not reported
EPA Region:	02
Land Type:	Private
Federal Waste Generator Description:	Not a generator, verified
Non-Notifier:	Not reported
Biennial Report Cycle:	Not reported
Accessibility:	Not reported
Active Site Indicator:	Not reported
State District Owner:	Ny
State District:	NYSDEC R2
Mailing Address:	IRVING PL 15TH FL NE
Mailing City,State,Zip:	NEW YORK, NY 10003
Owner Name:	Not reported
Owner Type:	Not reported
Operator Name:	Not reported
Operator Type:	Not reported
Short-Term Generator Activity:	No

CON EDISON (Continued) **1019909083**

Importer Activity:	No
Mixed Waste Generator:	No
Transporter Activity:	No
Transfer Facility Activity:	No
Recycler Activity with Storage:	No
Small Quantity On-Site Burner Exemption:	No
Smelting Melting and Refining Furnace Exemption:	No
Underground Injection Control:	No
Off-Site Waste Receipt:	No
Universal Waste Indicator:	No
Universal Waste Destination Facility:	No
Federal Universal Waste:	No
Active Site State-Reg Handler:	---
Federal Facility Indicator:	Not reported
Hazardous Secondary Material Indicator:	NN
Sub-Part K Indicator:	Not reported
2018 GPRA Permit Baseline:	Not on the Baseline
2018 GPRA Renewals Baseline:	Not on the Baseline
202 GPRA Corrective Action Baseline:	No
Subject to Corrective Action Universe:	No
Non-TSDFs Where RCRA CA has Been Imposed Universe:	No
Corrective Action Priority Ranking:	No NCAPS ranking
Environmental Control Indicator:	No
Institutional Control Indicator:	No
Human Exposure Controls Indicator:	N/A
Groundwater Controls Indicator:	N/A
Significant Non-Complier Universe:	No
Unaddressed Significant Non-Complier Universe:	No
Addressed Significant Non-Complier Universe:	No
Significant Non-Complier With a Compliance Schedule Universe:	No
Financial Assurance Required:	Not reported
Handler Date of Last Change:	20160909
Recognized Trader-Importer:	No
Recognized Trader-Exporter:	No
Importer of Spent Lead Acid Batteries:	No
Exporter of Spent Lead Acid Batteries:	No
Recycler Activity Without Storage:	Not reported
Manifest Broker:	Not reported
Sub-Part P Indicator:	No

Historic Generators:

Receive Date:	20151217
Handler Name: CON EDISON	
Federal Waste Generator Description:	Small Quantity Generator
State District Owner:	Ny
Large Quantity Handler of Universal Waste:	No
Recognized Trader Importer:	No
Recognized Trader Exporter:	No
Spent Lead Acid Battery Importer:	No
Spent Lead Acid Battery Exporter:	No
Current Record:	No
Non Storage Recycler Activity:	Not reported
Electronic Manifest Broker:	Not reported

Receive Date:	20151217
Handler Name: CON EDISON	

CON EDISON (Continued) **1019909083**

Federal Waste Generator Description:	Not a generator, verified
State District Owner:	Ny
Large Quantity Handler of Universal Waste:	No
Recognized Trader Importer:	No
Recognized Trader Exporter:	No
Spent Lead Acid Battery Importer:	No
Spent Lead Acid Battery Exporter:	No
Current Record:	Yes
Non Storage Recycler Activity:	Not reported
Electronic Manifest Broker:	Not reported

List of NAICS Codes and Descriptions:
NAICS Codes: No NAICS Codes Found

Facility Has Received Notices of Violations:
Violations: No Violations Found

Evaluation Action Summary:
Evaluations: No Evaluations Found

FINDS:
Registry ID: 110069645753

Click Here for FRS Facility Detail Report:

Environmental Interest/Information System:
The Resource Conservation and Recovery Act Information System (RCRAInfo) is EPA's comprehensive information system in support of the Resource Conservation and Recovery Act (RCRA) of 1976 and the Hazardous and Solid Waste Amendments (HSWA) of 1984. It tracks many types of information about generators, transporters, treaters, storers, and disposers of hazardous waste.

Click this hyperlink while viewing on your computer to access additional FINDS: detail in the EDR Site Report.

ECHO:

Envid:	1019909083
Registry ID:	110069645753
DFR URL:	http://echo.epa.gov/detailed-facility-report?fid=110069645753
Name:	CON EDISON
Address:	1403 FULTON ST
City,State,Zip:	BROOKLYN, NY 11216

AA291 **CON EDISON** **NJ MANIFEST** **S120678257**
ESE **1403 FULTON ST** **N/A**
1/8-1/4 **BROOKLYN, NY 11216**
0.196 mi.
1036 ft. **Site 7 of 7 in cluster AA**

Relative:
Higher

Actual:
55 ft.

Facility Info:

EPA ID:	NYP004880833
Name:	CON EDISON
Address:	1403 FULTON ST
City,State,Zip:	BROOKLYN, NY 11216
County:	Not reported

CON EDISON (Continued) **S120678257**

Mailing Address:	IRVING PL 15TH FL NE
Mailing City,State,Zip:	NEW YORK, NY 10003
Telephone:	Not reported
Emergency Telephone:	Not reported
Contact:	THOMAS TEELING
Comments:	Not reported
SIC Code:	Not reported
County:	NY047
Municipal:	Not reported
Previous EPAID:	Not reported
Generator Flag:	Not reported
Transporter Flag:	Not reported
TSDF Flag:	Not reported
Name Change:	Not reported
Date Change:	Not reported

Manifest Data:

EPA ID:	NYP004880833
Manifest Number:	015320294JJK
Date Shipped:	12/17/2015
TSDF EPA ID:	NJD002200046
Transporter EPA ID:	NJ0000027193
Transporter 2 EPA ID:	Not reported
Transporter 3 EPA ID:	Not reported
Transporter 4 EPA ID:	Not reported
Transporter 5 EPA ID:	Not reported
Transporter 6 EPA ID:	Not reported
Transporter 7 EPA ID:	Not reported
Transporter 8 EPA ID:	Not reported
Transporter 9 EPA ID:	Not reported
Transporter 10 EPA ID:	Not reported
Date Trans1 Transported Waste:	Not reported
Date Trans2 Transported Waste:	Not reported
Date Trans3 Transported Waste:	Not reported
Date Trans4 Transported Waste:	Not reported
Date Trans5 Transported Waste:	Not reported
Date Trans6 Transported Waste:	Not reported
Date Trans7 Transported Waste:	Not reported
Date Trans8 Transported Waste:	Not reported
Date Trans9 Transported Waste:	Not reported
Date Trans10 Transported Waste:	Not reported
Date TSDF Received Waste:	Not reported
TSDF EPA Facility Name:	Not reported
QTY Units:	Not reported
Transporter SEQ ID:	Not reported
Transporter-1 Date:	Not reported
Waste SEQ ID:	Not reported
Waste Type Code 2:	Not reported
Waste Type Code 3:	Not reported
Waste Type Code 4:	Not reported
Waste Type Code 5:	Not reported
Waste Type Code 6:	Not reported
Date Accepted:	Not reported
Manifest Discrepancy Type:	Not reported
Data Entry Number:	Not reported
Was Load Rejected:	Not reported
Reason Load Was Rejected:	Not reported

AJ292 **CON ED** **NY MANIFEST** **S118091371**
West **1205 BEDFORD AVE & HANCOCK ST** **N/A**
1/8-1/4 **BROOKLYN, NY 11234**
0.197 mi.
1039 ft. **Site 1 of 3 in cluster AJ**

Relative:
Higher

Actual:
64 ft.

Manifest Facility Information:

EPA ID:	NYP004794459
Country:	USA
Name:	CON ED
Address:	1205 BEDFORD AVE & HANCOCK ST
Address 2:	Not reported
City,State,Zip:	BROOKLYN, NY 11234
Zip 4:	Not reported
Location Address 1:	1205 BEDFORD AVE & HANCOCK ST
Location Address 2:	Not reported
Location City,State,Zip:	BROOKLYN, NY 11234
Location Zip 4:	Not reported
Facility Status:	Not reported
Total Tanks:	Not reported
Code:	BP

Mailing:

Mailing Name:	CON ED
Mailing Contact:	TOM TEELING
Mailing Address 1:	4 IRVING PLACE - 15TH FLOOR
Mailing Address 2:	Not reported
Mailing City,State,Zip:	NEW YORK, NY 10003
Mailing Zip 4:	Not reported
Mailing Country:	USA
Mailing Phone:	2124603770

Manifest Data:

Document ID:	Not reported
Manifest Status:	Not reported
Trans1 State ID:	NJ0000027193
Year:	2018
Trans2 State ID:	Not reported
Generator Ship Date:	06/15/2015
Trans1 Recv Date:	06/15/2015
Trans2 Recv Date:	Not reported
TSD Site Recv Date:	06/23/2015
Part A Recv Date:	Not reported
Part B Recv Date:	Not reported
Generator EPA ID:	NYP004794459
Trans1 EPA ID:	Not reported
Trans2 EPA ID:	Not reported
TSDF ID 1:	NJD002200046
TSDF ID 2:	Not reported
Manifest Tracking Number:	014467940JJK
Import Indicator:	N
Export Indicator:	N
Discr Quantity Indicator:	N
Discr Type Indicator:	N
Discr Residue Indicator:	N
Discr Partial Reject Indicator:	N
Discr Full Reject Indicator:	N
Manifest Ref Number:	Not reported
Alt Facility RCRA ID:	Not reported

CON ED (Continued) **S118091371**

Alt Facility Sign Date:	Not reported
MGMT Method Type Code:	H110
Waste Code a:	LEAD
Waste Code b:	Not reported
Waste Code c:	Not reported
Waste Code e:	Not reported
Waste Code f:	Not reported
Waste Code g:	Not reported
Waste Code 1:	Not reported
Waste Code 2:	Not reported
Waste Code 3:	Not reported
Waste Code 4:	Not reported
Waste Code 5:	Not reported
Waste Code 6:	Not reported
Quantity:	3000
Units:	Pounds
Number of Containers:	1
Container Type:	Cargo tanks (tank trucks)
Handling Method:	Treat
Specific Gravity:	1

AK293 **CON EDISON** **NY MANIFEST** **S117318090**
SE **202 HERKIMER ST** **N/A**
1/8-1/4 **BROOKLYN, NY 11216**
0.198 mi.
1047 ft. **Site 1 of 5 in cluster AK**

Relative:
Higher

Actual:
59 ft.

Manifest Facility Information:

EPA ID:	NYP004655874
Country:	USA
Name:	CON EDISON
Address:	202 HERKIMER ST
Address 2:	V783
City,State,Zip:	BROOKLYN, NY 11216
Zip 4:	Not reported
Location Address 1:	202 HERKIMER ST
Location Address 2:	V783
Location City,State,Zip:	BROOKLYN, NY 11216
Location Zip 4:	Not reported
Facility Status:	Not reported
Total Tanks:	Not reported
Code:	BP

Mailing:

Mailing Name:	CON EDISON
Mailing Contact:	TOM TELLING
Mailing Address 1:	4 IRVING PLACE-15TH FLOOR
Mailing Address 2:	Not reported
Mailing City,State,Zip:	NEW YORK, NY 10003
Mailing Zip 4:	Not reported
Mailing Country:	USA
Mailing Phone:	2124603770

Manifest Data:

Document ID:	Not reported
Manifest Status:	Not reported
Trans1 State ID:	NJ0000027193

CON EDISON (Continued) **S117318090**

Year:	2018
Trans2 State ID:	Not reported
Generator Ship Date:	09/12/2014
Trans1 Recv Date:	09/12/2014
Trans2 Recv Date:	Not reported
TSD Site Recv Date:	09/12/2014
Part A Recv Date:	Not reported
Part B Recv Date:	Not reported
Generator EPA ID:	NYP004655874
Trans1 EPA ID:	Not reported
Trans2 EPA ID:	Not reported
TSDF ID 1:	NJD002200046
TSDF ID 2:	Not reported
Manifest Tracking Number:	013255535JJK
Import Indicator:	N
Export Indicator:	N
Discr Quantity Indicator:	N
Discr Type Indicator:	N
Discr Residue Indicator:	N
Discr Partial Reject Indicator:	N
Discr Full Reject Indicator:	N
Manifest Ref Number:	Not reported
Alt Facility RCRA ID:	Not reported
Alt Facility Sign Date:	Not reported
MGMT Method Type Code:	H110
Waste Code a:	LEAD
Waste Code b:	Not reported
Waste Code c:	Not reported
Waste Code e:	Not reported
Waste Code f:	Not reported
Waste Code g:	Not reported
Waste Code 1:	Not reported
Waste Code 2:	Not reported
Waste Code 3:	Not reported
Waste Code 4:	Not reported
Waste Code 5:	Not reported
Waste Code 6:	Not reported
Quantity:	150
Units:	Gallons (liquids only)
Number of Containers:	1
Container Type:	Cargo tanks (tank trucks)
Handling Method:	Treat
Specific Gravity:	1

AE294 **CON EDISON** **RCRA NonGen / NLR** **1019908288**
NE **293 JEFFERSON AVE** **NYP004844136**
1/8-1/4 **BROOKLYN, NY 11216**
0.199 mi.
1052 ft. **Site 6 of 8 in cluster AE**

Relative: **Lower**
Actual: **50 ft.**

RCRA Listings:

Date Form Received by Agency:	20150925
Handler Name:	Con Edison
Handler Address:	JEFFERSON AVE
Handler City,State,Zip:	BROOKLYN, NY 11216
EPA ID:	NYP004844136
Contact Name:	THOMAS TEELING

CON EDISON (Continued) **1019908288**

Contact Address:	Not reported
Contact City,State,Zip:	Not reported
Contact Telephone:	212-460-3770
Contact Fax:	Not reported
Contact Email:	Not reported
Contact Title:	Not reported
EPA Region:	02
Land Type:	Private
Federal Waste Generator Description:	Not a generator, verified
Non-Notifier:	Not reported
Biennial Report Cycle:	Not reported
Accessibility:	Not reported
Active Site Indicator:	Not reported
State District Owner:	Ny
State District:	NYSDEC R2
Mailing Address:	IRVING PL 15TH FL NE
Mailing City,State,Zip:	NEW YORK, NY 10003
Owner Name:	Not reported
Owner Type:	Not reported
Operator Name:	Not reported
Operator Type:	Not reported
Short-Term Generator Activity:	No
Importer Activity:	No
Mixed Waste Generator:	No
Transporter Activity:	No
Transfer Facility Activity:	No
Recycler Activity with Storage:	No
Small Quantity On-Site Burner Exemption:	No
Smelting Melting and Refining Furnace Exemption:	No
Underground Injection Control:	No
Off-Site Waste Receipt:	No
Universal Waste Indicator:	No
Universal Waste Destination Facility:	No
Federal Universal Waste:	No
Active Site State-Reg Handler:	---
Federal Facility Indicator:	Not reported
Hazardous Secondary Material Indicator:	NN
Sub-Part K Indicator:	Not reported
2018 GPRA Permit Baseline:	Not on the Baseline
2018 GPRA Renewals Baseline:	Not on the Baseline
202 GPRA Corrective Action Baseline:	No
Subject to Corrective Action Universe:	No
Non-TSDFs Where RCRA CA has Been Imposed Universe:	No
Corrective Action Priority Ranking:	No NCAPS ranking
Environmental Control Indicator:	No
Institutional Control Indicator:	No
Human Exposure Controls Indicator:	N/A
Groundwater Controls Indicator:	N/A
Significant Non-Complier Universe:	No
Unaddressed Significant Non-Complier Universe:	No
Addressed Significant Non-Complier Universe:	No
Significant Non-Complier With a Compliance Schedule Universe:	No
Financial Assurance Required:	Not reported
Handler Date of Last Change:	20160909
Recognized Trader-Importer:	No
Recognized Trader-Exporter:	No
Importer of Spent Lead Acid Batteries:	No

CON EDISON (Continued) **1019908288**

Exporter of Spent Lead Acid Batteries:	No
Recycler Activity Without Storage:	Not reported
Manifest Broker:	Not reported
Sub-Part P Indicator:	No

Historic Generators:

Receive Date:	20150925
Handler Name: CON EDISON	
Federal Waste Generator Description:	Small Quantity Generator
State District Owner:	Ny
Large Quantity Handler of Universal Waste:	No
Recognized Trader Importer:	No
Recognized Trader Exporter:	No
Spent Lead Acid Battery Importer:	No
Spent Lead Acid Battery Exporter:	No
Current Record:	No
Non Storage Recycler Activity:	Not reported
Electronic Manifest Broker:	Not reported

Receive Date:	20150925
Handler Name: CON EDISON	
Federal Waste Generator Description:	Not a generator, verified
State District Owner:	Ny
Large Quantity Handler of Universal Waste:	No
Recognized Trader Importer:	No
Recognized Trader Exporter:	No
Spent Lead Acid Battery Importer:	No
Spent Lead Acid Battery Exporter:	No
Current Record:	Yes
Non Storage Recycler Activity:	Not reported
Electronic Manifest Broker:	Not reported

List of NAICS Codes and Descriptions:

NAICS Codes:	No NAICS Codes Found

Facility Has Received Notices of Violations:

Violations:	No Violations Found

Evaluation Action Summary:

Evaluations:	No Evaluations Found

AE295 **CON EDISON** **NJ MANIFEST** **S120677194**
NE **293 JEFFERSON AVE** **N/A**
1/8-1/4 **BROOKLYN, NY 11216**
0.199 mi.
1052 ft. **Site 7 of 8 in cluster AE**

Relative: **Lower**
Actual: **50 ft.**

Facility Info:

EPA ID:	NYP004844136
Name:	CON EDISON
Address:	293 JEFFERSON AVE
City,State,Zip:	BROOKLYN, NY 11216
County:	Not reported
Mailing Address:	IRVING PL 15TH FL NE

CON EDISON (Continued) **S120677194**

Mailing City,State,Zip:	NEW YORK, NY 10003
Telephone:	Not reported
Emergency Telephone:	Not reported
Contact:	THOMAS TEELING
Comments:	Not reported
SIC Code:	Not reported
County:	NY047
Municipal:	Not reported
Previous EPAID:	Not reported
Generator Flag:	Not reported
Transporter Flag:	Not reported
TSDF Flag:	Not reported
Name Change:	Not reported
Date Change:	Not reported

Manifest Data:

EPA ID:	NYP004844136
Manifest Number:	002625240GBF
Date Shipped:	9/25/2015
TSDF EPA ID:	NJD991291105
Transporter EPA ID:	NJD003812047
Transporter 2 EPA ID:	Not reported
Transporter 3 EPA ID:	Not reported
Transporter 4 EPA ID:	Not reported
Transporter 5 EPA ID:	Not reported
Transporter 6 EPA ID:	Not reported
Transporter 7 EPA ID:	Not reported
Transporter 8 EPA ID:	Not reported
Transporter 9 EPA ID:	Not reported
Transporter 10 EPA ID:	Not reported
Date Trans1 Transported Waste:	Not reported
Date Trans2 Transported Waste:	Not reported
Date Trans3 Transported Waste:	Not reported
Date Trans4 Transported Waste:	Not reported
Date Trans5 Transported Waste:	Not reported
Date Trans6 Transported Waste:	Not reported
Date Trans7 Transported Waste:	Not reported
Date Trans8 Transported Waste:	Not reported
Date Trans9 Transported Waste:	Not reported
Date Trans10 Transported Waste:	Not reported
Date TSDF Received Waste:	Not reported
TSDF EPA Facility Name:	Not reported
QTY Units:	Not reported
Transporter SEQ ID:	Not reported
Transporter-1 Date:	Not reported
Waste SEQ ID:	Not reported
Waste Type Code 2:	Not reported
Waste Type Code 3:	Not reported
Waste Type Code 4:	Not reported
Waste Type Code 5:	Not reported
Waste Type Code 6:	Not reported
Date Accepted:	Not reported
Manifest Discrepancy Type:	Not reported
Data Entry Number:	Not reported
Was Load Rejected:	Not reported
Reason Load Was Rejected:	Not reported

AE296 **CON EDISON** **NY MANIFEST** **S118462939**
NE **293 JEFFERSON AVE** **N/A**
1/8-1/4 **BROOKLYN, NY 11216**
0.199 mi.
1052 ft. **Site 8 of 8 in cluster AE**

Relative:
Lower

Actual:
50 ft.

Manifest Facility Information:

EPA ID:	NYP004844136
Country:	USA
Name:	CON EDISON
Address:	293 JEFFERSON AVE
Address 2:	Not reported
City,State,Zip:	BROOKLYN, NY 11216
Zip 4:	Not reported
Location Address 1:	293 JEFFERSON AVE
Location Address 2:	SB 21385
Location City,State,Zip:	BROOKLYN, NY
Location Zip 4:	Not reported
Facility Status:	Not reported
Total Tanks:	Not reported
Code:	BP

Mailing:

Mailing Name:	CON EDISON
Mailing Contact:	DENNIS HUACON
Mailing Address 1:	4 IRVING PL 15TH FL
Mailing Address 2:	Not reported
Mailing City,State,Zip:	NEW YORK, NY 10003
Mailing Zip 4:	Not reported
Mailing Country:	USA
Mailing Phone:	2124603770

Manifest Data:

Document ID:	Not reported
Manifest Status:	Not reported
Trans1 State ID:	NJD003812047
Year:	2018
Trans2 State ID:	NJD003812047
Generator Ship Date:	09/25/2015
Trans1 Recv Date:	09/25/2015
Trans2 Recv Date:	09/29/2015
TSD Site Recv Date:	09/29/2015
Part A Recv Date:	Not reported
Part B Recv Date:	Not reported
Generator EPA ID:	NYP004844136
Trans1 EPA ID:	Not reported
Trans2 EPA ID:	Not reported
TSDF ID 1:	NJD991291105
TSDF ID 2:	Not reported
Manifest Tracking Number:	002625240GBF
Import Indicator:	N
Export Indicator:	N
Discr Quantity Indicator:	N
Discr Type Indicator:	N
Discr Residue Indicator:	N
Discr Partial Reject Indicator:	N
Discr Full Reject Indicator:	N
Manifest Ref Number:	Not reported
Alt Facility RCRA ID:	Not reported

CON EDISON (Continued) **S118462939**

Alt Facility Sign Date:	Not reported
MGMT Method Type Code:	H110
Waste Code a:	LEAD
Waste Code b:	Not reported
Waste Code c:	Not reported
Waste Code e:	Not reported
Waste Code f:	Not reported
Waste Code g:	Not reported
Waste Code 1:	Not reported
Waste Code 2:	Not reported
Waste Code 3:	Not reported
Waste Code 4:	Not reported
Waste Code 5:	Not reported
Waste Code 6:	Not reported
Quantity:	50
Units:	Gallons (liquids only)
Number of Containers:	1
Container Type:	Cargo tanks (tank trucks)
Handling Method:	Treat
Specific Gravity:	1

---

297 **252 REAR MADISON STREET** **NY AST** **A100486852**
North **252 MADISON STREET** **N/A**
1/8-1/4 **NEW YORK, NY 11216**
0.200 mi.
1056 ft.

Relative: **Lower**

Actual: **49 ft.**

AST:

Name:	252 REAR MADISON STREET
Address:	252 MADISON STREET
City,State,Zip:	NEW YORK, NY 11216
Region:	STATE
DEC Region:	2
Site Status:	Unregulated/Closed
Facility Id:	2-613084
Program Type:	PBS
UTM X:	Not reported
UTM Y:	Not reported
Expiration Date:	N/A
Site Type:	Municipality (Incl. Waste Water Treatment Plants, Utilities, Swimming Pools, etc.)

Affiliation Records:

Site Id:	595497
Affiliation Type:	Facility Owner
Company Name:	NYC DEPARTMENT OF PARKS AND RECREATION
Contact Type:	DEPUTY CHIEF
Contact Name:	GABE RAMOS
Address1:	830 FIFTH AVENUE
Address2:	Not reported
City:	NEW YORK
State:	NY
Zip Code:	10021
Country Code:	001
Phone:	(212) 410-8916
EMail:	Not reported
Fax Number:	Not reported
Modified By:	ACDANIEL

252 REAR MADISON STREET (Continued) **A100486852**

Date Last Modified: 2019-10-22

Site Id: 595497
Affiliation Type: Mail Contact
Company Name: NYC DEPT. OF PARKS AND RECREATION
Contact Type: Not reported
Contact Name: GABE RAMOS
Address1: 20 BROX SHORE ROAD
Address2: RANDALLS ISLAND
City: NEW YORK
State: NY
Zip Code: 10035
Country Code: 001
Phone: (212) 410-8916
EMail: GABRIEL.RAMOS@PARKS.NYC.GOV
Fax Number: Not reported
Modified By: ACDANIEL
Date Last Modified: 2020-10-02

Site Id: 595497
Affiliation Type: Facility Operator
Company Name: 252 REAR MADISON STREET
Contact Type: Not reported
Contact Name: NOT LISTED
Address1: Not reported
Address2: Not reported
City: Not reported
State: NN
Zip Code: Not reported
Country Code: 001
Phone: Not reported
EMail: Not reported
Fax Number: Not reported
Modified By: ACDANIEL
Date Last Modified: 2019-10-22

Site Id: 595497
Affiliation Type: Emergency Contact
Company Name: NYC DEPARTMENT OF PARKS AND RECREATION
Contact Type: Not reported
Contact Name: ERIK LINSALATA
Address1: Not reported
Address2: Not reported
City: Not reported
State: NN
Zip Code: Not reported
Country Code: 001
Phone: (718) 760-6785
EMail: Not reported
Fax Number: Not reported
Modified By: ACDANIEL
Date Last Modified: 2019-10-22

Tank Info:

Tank Number: 001
Tank Id: 281864

252 REAR MADISON STREET (Continued) **A100486852**

Equipment Records:

E00 - Piping Secondary Containment - None
G03 - Tank Secondary Containment - Vault (w/o access)
H00 - Tank Leak Detection - None
I00 - Overfill - None
B00 - Tank External Protection - None
C00 - Pipe Location - No Piping
F00 - Pipe External Protection - None
A00 - Tank Internal Protection - None
K00 - Spill Prevention - None
D00 - Pipe Type - No Piping
L00 - Piping Leak Detection - None
J00 - Dispenser - None

Tank Location:	Aboveground - contact with impervious barrier... Tank bottom rests on impervious barrier, allowing visual indication of leaks.
Tank Type:	Steel/Carbon Steel/Iron
Tank Status:	Closed - Removed
Pipe Model:	Not reported
Install Date:	09/12/2019
Capacity Gallons:	3000
Tightness Test Method:	-
Date Test:	Not reported
Next Test Date:	Not reported
Date Tank Closed:	11/13/2019
Register:	True
Modified By:	MJGRIFFI
Last Modified:	05/09/2022
Material Name:	#4 fuel oil (on-site consumption)

AL298 **CON EDISON SERVICE BOX: 23760** **RCRA NonGen / NLR** **1017774318**
WSW **1251 BEDFORD AVE** **NYP004521266**
1/8-1/4 **BROOKLYN, NY 11216**
0.200 mi.
1056 ft. **Site 1 of 9 in cluster AL**

Relative:
Higher

Actual:
67 ft.

RCRA Listings:

Date Form Received by Agency:	20140605
Handler Name:	Con Edison Service Box: 23760
Handler Address:	BEDFORD AVE
Handler City,State,Zip:	BROOKLYN, NY 11216
EPA ID:	NYP004521266
Contact Name:	THOMAS TEELING
Contact Address:	Not reported
Contact City,State,Zip:	Not reported
Contact Telephone:	212-460-3770
Contact Fax:	Not reported
Contact Email:	Not reported
Contact Title:	SENIOR SCIENTIST
EPA Region:	02
Land Type:	Private
Federal Waste Generator Description:	Not a generator, verified
Non-Notifier:	Not reported
Biennial Report Cycle:	Not reported
Accessibility:	Not reported
Active Site Indicator:	Not reported
State District Owner:	Ny
State District:	NYSDEC R2

CON EDISON SERVICE BOX: 23760 (Continued) **1017774318**

Mailing Address:	IRVING PL, 15TH FL NE
Mailing City,State,Zip:	NEW YORK, NY 10003
Owner Name:	Not reported
Owner Type:	Not reported
Operator Name:	Not reported
Operator Type:	Not reported
Short-Term Generator Activity:	No
Importer Activity:	No
Mixed Waste Generator:	No
Transporter Activity:	No
Transfer Facility Activity:	No
Recycler Activity with Storage:	No
Small Quantity On-Site Burner Exemption:	No
Smelting Melting and Refining Furnace Exemption:	No
Underground Injection Control:	No
Off-Site Waste Receipt:	No
Universal Waste Indicator:	No
Universal Waste Destination Facility:	No
Federal Universal Waste:	No
Active Site State-Reg Handler:	---
Federal Facility Indicator:	Not reported
Hazardous Secondary Material Indicator:	NN
Sub-Part K Indicator:	Not reported
2018 GPRA Permit Baseline:	Not on the Baseline
2018 GPRA Renewals Baseline:	Not on the Baseline
202 GPRA Corrective Action Baseline:	No
Subject to Corrective Action Universe:	No
Non-TSDFs Where RCRA CA has Been Imposed Universe:	No
Corrective Action Priority Ranking:	No NCAPS ranking
Environmental Control Indicator:	No
Institutional Control Indicator:	No
Human Exposure Controls Indicator:	N/A
Groundwater Controls Indicator:	N/A
Significant Non-Complier Universe:	No
Unaddressed Significant Non-Complier Universe:	No
Addressed Significant Non-Complier Universe:	No
Significant Non-Complier With a Compliance Schedule Universe:	No
Financial Assurance Required:	Not reported
Handler Date of Last Change:	20150211
Recognized Trader-Importer:	No
Recognized Trader-Exporter:	No
Importer of Spent Lead Acid Batteries:	No
Exporter of Spent Lead Acid Batteries:	No
Recycler Activity Without Storage:	Not reported
Manifest Broker:	Not reported
Sub-Part P Indicator:	No

Historic Generators:

Receive Date:	20140505
Handler Name: CON EDISON	
Federal Waste Generator Description:	Small Quantity Generator
State District Owner:	Ny
Large Quantity Handler of Universal Waste:	No
Recognized Trader Importer:	No
Recognized Trader Exporter:	No
Spent Lead Acid Battery Importer:	No

CON EDISON SERVICE BOX: 23760 (Continued) **1017774318**

Spent Lead Acid Battery Exporter:	No
Current Record:	No
Non Storage Recycler Activity:	Not reported
Electronic Manifest Broker:	Not reported
Receive Date:	20140505
Handler Name: CON EDISON	
Federal Waste Generator Description:	Not a generator, verified
State District Owner:	Ny
Large Quantity Handler of Universal Waste:	No
Recognized Trader Importer:	No
Recognized Trader Exporter:	No
Spent Lead Acid Battery Importer:	No
Spent Lead Acid Battery Exporter:	No
Current Record:	No
Non Storage Recycler Activity:	Not reported
Electronic Manifest Broker:	Not reported
Receive Date:	20140605
Handler Name: CON EDISON SERVICE BOX:	23760
Federal Waste Generator Description:	Not a generator, verified
State District Owner:	Ny
Large Quantity Handler of Universal Waste:	No
Recognized Trader Importer:	No
Recognized Trader Exporter:	No
Spent Lead Acid Battery Importer:	No
Spent Lead Acid Battery Exporter:	No
Current Record:	Yes
Non Storage Recycler Activity:	Not reported
Electronic Manifest Broker:	Not reported

List of NAICS Codes and Descriptions:
NAICS Codes: No NAICS Codes Found

Facility Has Received Notices of Violations:
Violations: No Violations Found

Evaluation Action Summary:
Evaluations: No Evaluations Found

AL299 **CON EDISON** **NY MANIFEST** **S116044896**
WSW **1253 BEDFORD AV** **N/A**
1/8-1/4 **BROOKLYN, NY 11201**
0.201 mi.
1061 ft. **Site 2 of 9 in cluster AL**

Relative:
Higher

Actual:
67 ft.

Manifest Facility Information:

EPA ID:	NYP004521666
Country:	USA
Name:	CON EDISON
Address:	1253 BEDFORD AV
Address 2:	SB23760
City,State,Zip:	BROOKLYN, NY 11201
Zip 4:	Not reported
Location Address 1:	1253 BEDFORD AV

CON EDISON (Continued) **S116044896**

Location Address 2:	SB23760
Location City,State,Zip:	BROOKLYN, NY 11201
Location Zip 4:	Not reported
Facility Status:	Not reported
Total Tanks:	Not reported
Code:	BP

Mailing:

Mailing Name:	CON EDISON
Mailing Contact:	CON EDISON
Mailing Address 1:	4 IRVING PL
Mailing Address 2:	15TH ST
Mailing City,State,Zip:	NEW YORK, NY 10001
Mailing Zip 4:	Not reported
Mailing Country:	USA
Mailing Phone:	Not reported

Manifest Data:

Document ID:	Not reported
Manifest Status:	Not reported
Trans1 State ID:	NJD003812047
Year:	2018
Trans2 State ID:	Not reported
Generator Ship Date:	05/05/2014
Trans1 Recv Date:	05/05/2014
Trans2 Recv Date:	Not reported
TSD Site Recv Date:	05/06/2014
Part A Recv Date:	Not reported
Part B Recv Date:	Not reported
Generator EPA ID:	NYP004521666
Trans1 EPA ID:	Not reported
Trans2 EPA ID:	Not reported
TSDF ID 1:	NJD991291105
TSDF ID 2:	Not reported
Manifest Tracking Number:	002418751GBF
Import Indicator:	N
Export Indicator:	N
Discr Quantity Indicator:	N
Discr Type Indicator:	N
Discr Residue Indicator:	N
Discr Partial Reject Indicator:	N
Discr Full Reject Indicator:	N
Manifest Ref Number:	Not reported
Alt Facility RCRA ID:	Not reported
Alt Facility Sign Date:	Not reported
MGMT Method Type Code:	H110
Waste Code a:	LEAD
Waste Code b:	Not reported
Waste Code c:	Not reported
Waste Code e:	Not reported
Waste Code f:	Not reported
Waste Code g:	Not reported
Waste Code 1:	Not reported
Waste Code 2:	Not reported
Waste Code 3:	Not reported
Waste Code 4:	Not reported
Waste Code 5:	Not reported

CON EDISON (Continued) **S116044896**

Waste Code 6:	Not reported
Quantity:	50
Units:	Gallons (liquids only)
Number of Containers:	1
Container Type:	Cargo tanks (tank trucks)
Handling Method:	Treat
Specific Gravity:	1

AL300 **CON EDISON SERVICE BOX: 23760** **RCRA NonGen / NLR** **1016967714**
WSW **1253 BEDFORD AVE** **NY MANIFEST** **NYP004413126**
1/8-1/4 **BROOKLYN, NY 11216**
0.201 mi.
1061 ft. **Site 3 of 9 in cluster AL**

Relative:
Higher

Actual:
67 ft.

RCRA Listings:

Date Form Received by Agency:	20140206
Handler Name:	Con Edison Service Box: 23760
Handler Address:	BEDFORD AVE
Handler City,State,Zip:	BROOKLYN, NY 11216
EPA ID:	NYP004413126
Contact Name:	THOMAS TEELING
Contact Address:	Not reported
Contact City,State,Zip:	Not reported
Contact Telephone:	212-460-3770
Contact Fax:	Not reported
Contact Email:	Not reported
Contact Title:	SENIOR SCIENTIST
EPA Region:	02
Land Type:	Private
Federal Waste Generator Description:	Not a generator, verified
Non-Notifier:	Not reported
Biennial Report Cycle:	Not reported
Accessibility:	Not reported
Active Site Indicator:	Not reported
State District Owner:	Ny
State District:	NYSDEC R2
Mailing Address:	IRVING PL, 15TH FL NE
Mailing City,State,Zip:	NEW YORK, NY 10003
Owner Name:	Not reported
Owner Type:	Not reported
Operator Name:	Not reported
Operator Type:	Not reported
Short-Term Generator Activity:	No
Importer Activity:	No
Mixed Waste Generator:	No
Transporter Activity:	No
Transfer Facility Activity:	No
Recycler Activity with Storage:	No
Small Quantity On-Site Burner Exemption:	No
Smelting Melting and Refining Furnace Exemption:	No
Underground Injection Control:	No
Off-Site Waste Receipt:	No
Universal Waste Indicator:	No
Universal Waste Destination Facility:	No
Federal Universal Waste:	No
Active Site State-Reg Handler:	---
Federal Facility Indicator:	Not reported

CON EDISON SERVICE BOX: 23760 (Continued) **1016967714**

Hazardous Secondary Material Indicator:	NN
Sub-Part K Indicator:	Not reported
2018 GPRA Permit Baseline:	Not on the Baseline
2018 GPRA Renewals Baseline:	Not on the Baseline
202 GPRA Corrective Action Baseline:	No
Subject to Corrective Action Universe:	No
Non-TSDFs Where RCRA CA has Been Imposed Universe:	No
Corrective Action Priority Ranking:	No NCAPS ranking
Environmental Control Indicator:	No
Institutional Control Indicator:	No
Human Exposure Controls Indicator:	N/A
Groundwater Controls Indicator:	N/A
Significant Non-Complier Universe:	No
Unaddressed Significant Non-Complier Universe:	No
Addressed Significant Non-Complier Universe:	No
Significant Non-Complier With a Compliance Schedule Universe:	No
Financial Assurance Required:	Not reported
Handler Date of Last Change:	20141014
Recognized Trader-Importer:	No
Recognized Trader-Exporter:	No
Importer of Spent Lead Acid Batteries:	No
Exporter of Spent Lead Acid Batteries:	No
Recycler Activity Without Storage:	Not reported
Manifest Broker:	Not reported
Sub-Part P Indicator:	No

Historic Generators:

Receive Date:	20140106
Handler Name: CON EDISON SERVICE BOX:	23760
Federal Waste Generator Description:	Conditionally Exempt Small Quantity Generator
State District Owner:	Ny
Large Quantity Handler of Universal Waste:	No
Recognized Trader Importer:	No
Recognized Trader Exporter:	No
Spent Lead Acid Battery Importer:	No
Spent Lead Acid Battery Exporter:	No
Current Record:	No
Non Storage Recycler Activity:	Not reported
Electronic Manifest Broker:	Not reported

Receive Date:	20140206
Handler Name: CON EDISON SERVICE BOX:	23760
Federal Waste Generator Description:	Not a generator, verified
State District Owner:	Ny
Large Quantity Handler of Universal Waste:	No
Recognized Trader Importer:	No
Recognized Trader Exporter:	No
Spent Lead Acid Battery Importer:	No
Spent Lead Acid Battery Exporter:	No
Current Record:	Yes
Non Storage Recycler Activity:	Not reported
Electronic Manifest Broker:	Not reported

List of NAICS Codes and Descriptions:

NAICS Codes:	No NAICS Codes Found

CON EDISON SERVICE BOX: 23760 (Continued) **1016967714**

Facility Has Received Notices of Violations:
Violations: No Violations Found

Evaluation Action Summary:
Evaluations: No Evaluations Found

Manifest Facility Information:

EPA ID:	NYP004413126
Country:	USA
Name:	CON EDISON
Address:	1253 BEDFORD AVE
Address 2:	Not reported
City,State,Zip:	BROOKLYN, NY 11216
Zip 4:	Not reported
Location Address 1:	1253 BEDFORD AVE
Location Address 2:	SB23760
Location City,State,Zip:	BROOKLYN, NY 11216
Location Zip 4:	Not reported
Facility Status:	Not reported
Total Tanks:	Not reported
Code:	BP

Mailing:

Mailing Name:	CON EDISON
Mailing Contact:	CON EDISON
Mailing Address 1:	4 IRVING PLACE
Mailing Address 2:	15TH FL
Mailing City,State,Zip:	NEW YORK, NY 10003
Mailing Zip 4:	Not reported
Mailing Country:	USA
Mailing Phone:	Not reported

Manifest Data:

Document ID:	Not reported
Manifest Status:	Not reported
Trans1 State ID:	NJD003812047
Year:	2018
Trans2 State ID:	Not reported
Generator Ship Date:	01/06/2014
Trans1 Recv Date:	01/06/2014
Trans2 Recv Date:	Not reported
TSD Site Recv Date:	01/08/2014
Part A Recv Date:	Not reported
Part B Recv Date:	Not reported
Generator EPA ID:	NYP004413126
Trans1 EPA ID:	Not reported
Trans2 EPA ID:	Not reported
TSDF ID 1:	NJD991291105
TSDF ID 2:	Not reported
Manifest Tracking Number:	002328448GBF
Import Indicator:	N
Export Indicator:	N
Discr Quantity Indicator:	N
Discr Type Indicator:	N
Discr Residue Indicator:	N

CON EDISON SERVICE BOX: 23760 (Continued) **1016967714**

Discr Partial Reject Indicator:	N
Discr Full Reject Indicator:	N
Manifest Ref Number:	Not reported
Alt Facility RCRA ID:	Not reported
Alt Facility Sign Date:	Not reported
MGMT Method Type Code:	H110
Waste Code a:	LEAD
Waste Code b:	Not reported
Waste Code c:	Not reported
Waste Code e:	Not reported
Waste Code f:	Not reported
Waste Code g:	Not reported
Waste Code 1:	Not reported
Waste Code 2:	Not reported
Waste Code 3:	Not reported
Waste Code 4:	Not reported
Waste Code 5:	Not reported
Waste Code 6:	Not reported
Quantity:	50
Units:	Gallons (liquids only)
Number of Containers:	1
Container Type:	Cargo tanks (tank trucks)
Handling Method:	Treat
Specific Gravity:	1

AM301 **216 PUTNAM AVE** **NY AST** **U003390377**
NW **210-216 PUTNAM AVENUE** **N/A**
1/8-1/4 **BROOKLYN, NY 11216**
0.203 mi.
1072 ft. **Site 1 of 4 in cluster AM**

Relative:
Higher

Actual:
57 ft.

AST:

Name:	216 PUTNAM AVE
Address:	210-216 PUTNAM AVENUE
City,State,Zip:	BROOKLYN, NY 11216
Region:	STATE
DEC Region:	2
Site Status:	Active
Facility Id:	2-289914
Program Type:	PBS
UTM X:	588484.01862
UTM Y:	4504167.49783
Expiration Date:	05/08/2027
Site Type:	Apartment Building/Office Building

Affiliation Records:

Site Id:	13077
Affiliation Type:	Facility Operator
Company Name:	216 PUTNAM AVE
Contact Type:	Not reported
Contact Name:	MARLON BARAHONA
Address1:	Not reported
Address2:	Not reported
City:	Not reported
State:	NN
Zip Code:	Not reported
Country Code:	001

216 PUTNAM AVE (Continued) **U003390377**

Phone:	(718) 735-3488
EMail:	Not reported
Fax Number:	Not reported
Modified By:	MSBAPTIS
Date Last Modified:	2012-09-10

Site Id:	13077
Affiliation Type:	Mail Contact
Company Name:	210-216 REALTY LLC
Contact Type:	Not reported
Contact Name:	MARLON BARAHONA
Address1:	1547 PRESIDENT STREET
Address2:	1ST FLOOR
City:	BROOKLYN
State:	NY
Zip Code:	11213
Country Code:	001
Phone:	(718) 735-3488
EMail:	CHANI@PARKWAYREALTYGROUP.COM
Fax Number:	Not reported
Modified By:	MFLEONAR
Date Last Modified:	2017-06-07

Site Id:	13077
Affiliation Type:	Emergency Contact
Company Name:	210-216 REALTY LLC
Contact Type:	Not reported
Contact Name:	MARLON BARAHONA
Address1:	Not reported
Address2:	Not reported
City:	Not reported
State:	NN
Zip Code:	Not reported
Country Code:	999
Phone:	(347) 546-6081
EMail:	Not reported
Fax Number:	Not reported
Modified By:	MFLEONAR
Date Last Modified:	2017-06-07

Site Id:	13077
Affiliation Type:	Facility Owner
Company Name:	210-216 REALTY LLC
Contact Type:	MANAGER
Contact Name:	H. STEIN
Address1:	1547 PRESIDENT ST, 1ST FLOOR
Address2:	Not reported
City:	BROOKLYN
State:	NY
Zip Code:	11213
Country Code:	001
Phone:	(718) 735-3488
EMail:	Not reported
Fax Number:	Not reported
Modified By:	MFLEONAR
Date Last Modified:	2017-06-07

216 PUTNAM AVE (Continued) **U003390377**

Tank Info:

Tank Number:	001
Tank Id:	18929
Material Code:	0001
Common Name of Substance:	#2 Fuel Oil (On-Site Consumption)

Equipment Records:

J02 - Dispenser - Suction Dispenser
I04 - Overfill - Product Level Gauge (A/G)
B00 - Tank External Protection - None
C00 - Pipe Location - No Piping
F00 - Pipe External Protection - None
K00 - Spill Prevention - None
D01 - Pipe Type - Steel/Carbon Steel/Iron
A00 - Tank Internal Protection - None
H00 - Tank Leak Detection - None
L09 - Piping Leak Detection - Exempt Suction Piping
E00 - Piping Secondary Containment - None
G03 - Tank Secondary Containment - Vault (w/o access)

Tank Location:	Aboveground - contact with soil.... Tank bottom rests on soil, allowing no visual inspection.
Tank Type:	Steel/Carbon Steel/Iron
Tank Status:	In Service
Pipe Model:	Not reported
Install Date:	06/29/1924
Capacity Gallons:	5000
Tightness Test Method:	-
Date Test:	Not reported
Next Test Date:	Not reported
Date Tank Closed:	Not reported
Register:	True
Modified By:	MJGRIFFI
Last Modified:	05/09/2022
Material Name:	#2 fuel oil (on-site consumption)

AN302 **WOLF GOLD INC** **NY AST** **A100292354**
East **43 MCDONOUGH STREET** **N/A**
1/8-1/4 **BROOKLYN, NY 11216**
0.203 mi.
1074 ft. **Site 1 of 9 in cluster AN**

Relative:
Higher

Actual:
52 ft.

AST:

Name:	WOLF GOLD INC
Address:	43 MCDONOUGH STREET
City,State,Zip:	BROOKLYN, NY 11216
Region:	STATE
DEC Region:	2
Site Status:	Unregulated/Closed
Facility Id:	2-608571
Program Type:	PBS
UTM X:	589183.31480
UTM Y:	4503877.55561
Expiration Date:	N/A
Site Type:	Apartment Building/Office Building

Affiliation Records:

WOLF GOLD INC (Continued) **A100292354**

Site Id:	30423
Affiliation Type:	Facility Operator
Company Name:	WOLF GOLD INC
Contact Type:	Not reported
Contact Name:	SOLOMON UUBITHEK
Address1:	Not reported
Address2:	Not reported
City:	Not reported
State:	NN
Zip Code:	Not reported
Country Code:	999
Phone:	(718) 625-1425
EMail:	Not reported
Fax Number:	Not reported
Modified By:	MSBAPTIS
Date Last Modified:	2014-06-12

Site Id:	30423
Affiliation Type:	Emergency Contact
Company Name:	WOLF GOLD INC
Contact Type:	Not reported
Contact Name:	SOLOMON UUBITHEK
Address1:	Not reported
Address2:	Not reported
City:	Not reported
State:	NN
Zip Code:	Not reported
Country Code:	999
Phone:	(718) 625-1425
EMail:	Not reported
Fax Number:	Not reported
Modified By:	MSBAPTIS
Date Last Modified:	2014-06-12

Site Id:	30423
Affiliation Type:	Mail Contact
Company Name:	WOLF GOLD INC
Contact Type:	HEAD OFFICER
Contact Name:	SOLOMON UUBITHEK
Address1:	543 BEDFORD AVE SUITE 283
Address2:	Not reported
City:	BROOKLYN
State:	NY
Zip Code:	11211
Country Code:	001
Phone:	(718) 625-1425
EMail:	Not reported
Fax Number:	Not reported
Modified By:	MSBAPTIS
Date Last Modified:	2014-06-12

Site Id:	30423
Affiliation Type:	Facility Owner
Company Name:	WOLF GOLD INC
Contact Type:	HEAD OFFICER
Contact Name:	SOLOMON UUBITHEK
Address1:	543 BEDFORD AVE SUITE 283

WOLF GOLD INC (Continued) **A100292354**

Address2:	Not reported
City:	BROOKLYN
State:	NY
Zip Code:	11211
Country Code:	001
Phone:	(718) 625-1425
EMail:	Not reported
Fax Number:	Not reported
Modified By:	MSBAPTIS
Date Last Modified:	2014-06-12

Tank Info:

Tank Number:	001
Tank Id:	65338
Material Code:	0001
Common Name of Substance:	#2 Fuel Oil (On-Site Consumption)

Equipment Records:

I05 - Overfill - Vent Whistle
B05 - Tank External Protection - Jacketed
J02 - Dispenser - Suction Dispenser
C01 - Pipe Location - Aboveground
D10 - Pipe Type - Copper
F05 - Pipe External Protection - Jacketed
G01 - Tank Secondary Containment - Diking (Aboveground)
H06 - Tank Leak Detection - Impervious Barrier/Concrete Pad (A/G)
L09 - Piping Leak Detection - Exempt Suction Piping
A00 - Tank Internal Protection - None

Tank Location:	Aboveground - contact with soil.... Tank bottom rests on soil, allowing no visual inspection.
Tank Type:	Steel/Carbon Steel/Iron
Tank Status:	Closed - Removed
Pipe Model:	Not reported
Install Date:	Not reported
Capacity Gallons:	2000
Tightness Test Method:	NN
Date Test:	Not reported
Next Test Date:	Not reported
Date Tank Closed:	05/05/2009
Register:	True
Modified By:	MJGRIFFI
Last Modified:	05/09/2022
Material Name:	#2 fuel oil (on-site consumption)

AL303 **CON EDISON SERVICE BOX: 23762** **RCRA NonGen / NLR** **1016969021**
WSW **1267 BEDFORD AVE** **NY MANIFEST** **NYP004426664**
1/8-1/4 **BROOKLYN, NY 11216**
0.206 mi.
1088 ft. **Site 4 of 9 in cluster AL**

Relative:
Higher

Actual:
68 ft.

RCRA Listings:

Date Form Received by Agency:	20140227
Handler Name:	Con Edison Service Box: 23762
Handler Address:	BEDFORD AVE
Handler City,State,Zip:	BROOKLYN, NY 11216
EPA ID:	NYP004426664

CON EDISON SERVICE BOX: 23762 (Continued) **1016969021**

Contact Name:	THOMAS TEELING
Contact Address:	Not reported
Contact City,State,Zip:	Not reported
Contact Telephone:	212-460-3770
Contact Fax:	Not reported
Contact Email:	Not reported
Contact Title:	SENIOR SCIENTIST
EPA Region:	02
Land Type:	Private
Federal Waste Generator Description:	Not a generator, verified
Non-Notifier:	Not reported
Biennial Report Cycle:	Not reported
Accessibility:	Not reported
Active Site Indicator:	Not reported
State District Owner:	Ny
State District:	NYSDEC R2
Mailing Address:	IRVING PL, 15TH FL NE
Mailing City,State,Zip:	NEW YORK, NY 10003
Owner Name:	Not reported
Owner Type:	Not reported
Operator Name:	Not reported
Operator Type:	Not reported
Short-Term Generator Activity:	No
Importer Activity:	No
Mixed Waste Generator:	No
Transporter Activity:	No
Transfer Facility Activity:	No
Recycler Activity with Storage:	No
Small Quantity On-Site Burner Exemption:	No
Smelting Melting and Refining Furnace Exemption:	No
Underground Injection Control:	No
Off-Site Waste Receipt:	No
Universal Waste Indicator:	No
Universal Waste Destination Facility:	No
Federal Universal Waste:	No
Active Site State-Reg Handler:	---
Federal Facility Indicator:	Not reported
Hazardous Secondary Material Indicator:	NN
Sub-Part K Indicator:	Not reported
2018 GPRA Permit Baseline:	Not on the Baseline
2018 GPRA Renewals Baseline:	Not on the Baseline
202 GPRA Corrective Action Baseline:	No
Subject to Corrective Action Universe:	No
Non-TSDFs Where RCRA CA has Been Imposed Universe:	No
Corrective Action Priority Ranking:	No NCAPS ranking
Environmental Control Indicator:	No
Institutional Control Indicator:	No
Human Exposure Controls Indicator:	N/A
Groundwater Controls Indicator:	N/A
Significant Non-Complier Universe:	No
Unaddressed Significant Non-Complier Universe:	No
Addressed Significant Non-Complier Universe:	No
Significant Non-Complier With a Compliance Schedule Universe:	No
Financial Assurance Required:	Not reported
Handler Date of Last Change:	20141014
Recognized Trader-Importer:	No
Recognized Trader-Exporter:	No

CON EDISON SERVICE BOX: 23762 (Continued) **1016969021**

Importer of Spent Lead Acid Batteries:	No
Exporter of Spent Lead Acid Batteries:	No
Recycler Activity Without Storage:	Not reported
Manifest Broker:	Not reported
Sub-Part P Indicator:	No

Historic Generators:

Receive Date:	20140127
Handler Name: CON EDISON SERVICE BOX:	23762
Federal Waste Generator Description:	Conditionally Exempt Small Quantity Generator
State District Owner:	Ny
Large Quantity Handler of Universal Waste:	No
Recognized Trader Importer:	No
Recognized Trader Exporter:	No
Spent Lead Acid Battery Importer:	No
Spent Lead Acid Battery Exporter:	No
Current Record:	No
Non Storage Recycler Activity:	Not reported
Electronic Manifest Broker:	Not reported

Receive Date:	20140227
Handler Name: CON EDISON SERVICE BOX:	23762
Federal Waste Generator Description:	Not a generator, verified
State District Owner:	Ny
Large Quantity Handler of Universal Waste:	No
Recognized Trader Importer:	No
Recognized Trader Exporter:	No
Spent Lead Acid Battery Importer:	No
Spent Lead Acid Battery Exporter:	No
Current Record:	Yes
Non Storage Recycler Activity:	Not reported
Electronic Manifest Broker:	Not reported

List of NAICS Codes and Descriptions:

NAICS Codes:	No NAICS Codes Found

Facility Has Received Notices of Violations:

Violations:	No Violations Found

Evaluation Action Summary:

Evaluations:	No Evaluations Found

Manifest Facility Information:

EPA ID:	NYP004426664
Country:	USA
Name:	CON EDISON
Address:	1267 BEDFORD AVE
Address 2:	Not reported
City,State,Zip:	BROOKLYN, NY 11216
Zip 4:	Not reported
Location Address 1:	OPP 1267 BEDFORD AVE
Location Address 2:	Not reported
Location City,State,Zip:	BROOKLYN, NY 11216

CON EDISON SERVICE BOX: 23762 (Continued) **1016969021**

Location Zip 4:	Not reported
Facility Status:	Not reported
Total Tanks:	Not reported
Code:	BP

Mailing:

Mailing Name:	CON EDISON
Mailing Contact:	CON EDISON
Mailing Address 1:	4 IRVING PLACE
Mailing Address 2:	15TH FL
Mailing City,State,Zip:	NEW YORK, NY 10003
Mailing Zip 4:	Not reported
Mailing Country:	USA
Mailing Phone:	Not reported

Manifest Data:

Document ID:	Not reported
Manifest Status:	Not reported
Trans1 State ID:	NJD003812047
Year:	2018
Trans2 State ID:	Not reported
Generator Ship Date:	01/27/2014
Trans1 Recv Date:	01/27/2014
Trans2 Recv Date:	Not reported
TSD Site Recv Date:	01/27/2014
Part A Recv Date:	Not reported
Part B Recv Date:	Not reported
Generator EPA ID:	NYP004426664
Trans1 EPA ID:	Not reported
Trans2 EPA ID:	Not reported
TSDF ID 1:	NJD991291105
TSDF ID 2:	Not reported
Manifest Tracking Number:	002329420GBF
Import Indicator:	N
Export Indicator:	N
Discr Quantity Indicator:	N
Discr Type Indicator:	N
Discr Residue Indicator:	N
Discr Partial Reject Indicator:	N
Discr Full Reject Indicator:	N
Manifest Ref Number:	Not reported
Alt Facility RCRA ID:	Not reported
Alt Facility Sign Date:	Not reported
MGMT Method Type Code:	H110
Waste Code a:	LEAD
Waste Code b:	Not reported
Waste Code c:	Not reported
Waste Code e:	Not reported
Waste Code f:	Not reported
Waste Code g:	Not reported
Waste Code 1:	Not reported
Waste Code 2:	Not reported
Waste Code 3:	Not reported
Waste Code 4:	Not reported
Waste Code 5:	Not reported
Waste Code 6:	Not reported
Quantity:	50

CON EDISON SERVICE BOX: 23762 (Continued) **1016969021**

Units:	Gallons (liquids only)
Number of Containers:	1
Container Type:	Cargo tanks (tank trucks)
Handling Method:	Treat
Specific Gravity:	1

AG304 **MHA REALTY CORPORATION** **NY AST** **U003397062**
South **1306 ATLANTIC AVENUE** **N/A**
1/8-1/4 **BROOKLYN, NY 11213**
0.206 mi.
1088 ft. **Site 5 of 7 in cluster AG**

Relative:
Higher

Actual:
66 ft.

AST:

Name:	MHA REALTY CORPORATION
Address:	1306 ATLANTIC AVENUE
City,State,Zip:	BROOKLYN, NY 11213
Region:	STATE
DEC Region:	2
Site Status:	Unregulated/Closed
Facility Id:	2-603237
Program Type:	PBS
UTM X:	588815.41975
UTM Y:	4503547.24024
Expiration Date:	N/A
Site Type:	Apartment Building/Office Building

Affiliation Records:

Site Id:	25169
Affiliation Type:	Mail Contact
Company Name:	SUPER
Contact Type:	Not reported
Contact Name:	FERNANDO MELENDEZ
Address1:	1306 ATLANTIC AVE #1C
Address2:	Not reported
City:	BROOKLYN
State:	NY
Zip Code:	11216
Country Code:	001
Phone:	(718) 791-4514
EMail:	INFO@REALTYMGMTNY.COM
Fax Number:	Not reported
Modified By:	MRBARROW
Date Last Modified:	2016-08-26

Site Id:	25169
Affiliation Type:	Facility Operator
Company Name:	MHA REALTY CORPORATION
Contact Type:	Not reported
Contact Name:	LORENZA BRANCH
Address1:	Not reported
Address2:	Not reported
City:	Not reported
State:	NN
Zip Code:	Not reported
Country Code:	001
Phone:	(718) 786-9360
EMail:	Not reported

MHA REALTY CORPORATION (Continued) **U003397062**

Fax Number:	Not reported
Modified By:	TRANSLAT
Date Last Modified:	2004-03-04

Site Id:	25169
Affiliation Type:	Emergency Contact
Company Name:	NOSTRAND ATLANTIC HOLDINGS LLC
Contact Type:	Not reported
Contact Name:	ANDREW WEBER
Address1:	Not reported
Address2:	Not reported
City:	Not reported
State:	NN
Zip Code:	Not reported
Country Code:	999
Phone:	(646) 996-9911
EMail:	Not reported
Fax Number:	Not reported
Modified By:	MRBARROW
Date Last Modified:	2016-08-26

Site Id:	25169
Affiliation Type:	Facility Owner
Company Name:	NOSTRAND ATLANTIC HOLDINGS LLC
Contact Type:	OWNER/PRESIDENT
Contact Name:	ANDREW WEBER
Address1:	22 WEBSTER AVE #1B
Address2:	Not reported
City:	BROOKLYN
State:	NY
Zip Code:	11230
Country Code:	001
Phone:	(718) 408-8081
EMail:	Not reported
Fax Number:	Not reported
Modified By:	MRBARROW
Date Last Modified:	2016-08-26

Tank Info:

Tank Number:	001
Tank Id:	53563
Material Code:	0001
Common Name of Substance:	#2 Fuel Oil (On-Site Consumption)

Equipment Records:

C01 - Pipe Location - Aboveground
I04 - Overfill - Product Level Gauge (A/G)
B00 - Tank External Protection - None
F00 - Pipe External Protection - None
G03 - Tank Secondary Containment - Vault (w/o access)
H00 - Tank Leak Detection - None
I02 - Overfill - High Level Alarm
L09 - Piping Leak Detection - Exempt Suction Piping
A00 - Tank Internal Protection - None
D01 - Pipe Type - Steel/Carbon Steel/Iron

MHA REALTY CORPORATION (Continued) **U003397062**

	J02 - Dispenser - Suction Dispenser
Tank Location:	Aboveground - contact with soil.... Tank bottom rests on soil, allowing no visual inspection.
Tank Type:	Steel/Carbon Steel/Iron
Tank Status:	Closed - Removed
Pipe Model:	Not reported
Install Date:	11/01/1997
Capacity Gallons:	1500
Tightness Test Method:	-
Date Test:	Not reported
Next Test Date:	Not reported
Date Tank Closed:	04/25/2016
Register:	True
Modified By:	MJGRIFFI
Last Modified:	05/09/2022
Material Name:	#2 fuel oil (on-site consumption)

AG305 **1320 ATLANTIC REALTY CORP** **NY UST** **U004118645**
South **1320 ATLANTIC AVE** **N/A**
1/8-1/4 **BROOKLYN, NY 10021**
0.206 mi.
1088 ft. **Site 6 of 7 in cluster AG**

Relative:
Higher

Actual:
66 ft.

UST:

Name:	1320 ATLANTIC REALTY CORP
Address:	1320 ATLANTIC AVE
City,State,Zip:	BROOKLYN, NY 10021
Id/Status:	2-610780 / Unregulated/Closed
Program Type:	PBS
Region:	STATE
DEC Region:	2
Expiration Date:	N/A
UTM X:	588828.21961
UTM Y:	4503573.81213
Site Type:	Other

Affiliation Records:

Site Id:	394497
Affiliation Type:	Facility Owner
Company Name:	1320 ATLANTIC REALTY CORP
Contact Type:	PRESIDENT
Contact Name:	SANFORD COHEN
Address1:	27 EAST 65TH ST APT 12E
Address2:	Not reported
City:	NEW YORK CITY
State:	NY
Zip Code:	10065
Country Code:	001
Phone:	(917) 723-4974
EMail:	Not reported
Fax Number:	Not reported
Modified By:	kakyer
Date Last Modified:	2008-03-06

Site Id:	394497
Affiliation Type:	Mail Contact
Company Name:	1320 ATLANTIC REALTY CORP
Contact Type:	Not reported

1320 ATLANTIC REALTY CORP (Continued) **U004118645**

Contact Name:	SANFORD COHEN
Address1:	27 EAST 65TH ST. APT 12E
Address2:	Not reported
City:	NEW YORK
State:	NY
Zip Code:	10065
Country Code:	001
Phone:	(917) 723-4974
EMail:	SCOHEN44@YAHOO.COM
Fax Number:	Not reported
Modified By:	kakyer
Date Last Modified:	2008-03-06

Site Id:	394497
Affiliation Type:	Facility Operator
Company Name:	1320 ATLANTIC REALTY CORP
Contact Type:	Not reported
Contact Name:	SANFORD COHEN
Address1:	Not reported
Address2:	Not reported
City:	Not reported
State:	NN
Zip Code:	Not reported
Country Code:	001
Phone:	(917) 723-4974
EMail:	Not reported
Fax Number:	Not reported
Modified By:	kakyer
Date Last Modified:	2008-03-06

Site Id:	394497
Affiliation Type:	Emergency Contact
Company Name:	1320 ATLANTIC REALTY CORP
Contact Type:	Not reported
Contact Name:	SANFORD COHEN
Address1:	Not reported
Address2:	Not reported
City:	Not reported
State:	NN
Zip Code:	Not reported
Country Code:	001
Phone:	(917) 723-4974
EMail:	Not reported
Fax Number:	Not reported
Modified By:	kakyer
Date Last Modified:	2008-03-06

Tank Info:

Tank Number:	1
Tank ID:	221864
Tank Status:	Closed - Removed
Material Name:	Closed - Removed
Capacity Gallons:	550
Install Date:	11/02/1994
Date Tank Closed:	01/04/2008
Registered:	True

1320 ATLANTIC REALTY CORP (Continued) **U004118645**

Tank Location:	Underground
Tank Type:	Steel/carbon steel
Material Code:	0009
Common Name of Substance:	Gasoline
Tightness Test Method:	NN
Date Test:	Not reported
Next Test Date:	Not reported
Pipe Model:	Not reported
Modified By:	MJGRIFFI
Last Modified:	05/09/2022
Tank Number:	2
Tank ID:	221865
Tank Status:	Closed - Removed
Material Name:	Closed - Removed
Capacity Gallons:	550
Install Date:	11/02/1994
Date Tank Closed:	01/04/2008
Registered:	True
Tank Location:	Underground
Tank Type:	Steel/carbon steel
Material Code:	0009
Common Name of Substance:	Gasoline
Tightness Test Method:	NN
Date Test:	Not reported
Next Test Date:	Not reported
Pipe Model:	Not reported
Modified By:	MJGRIFFI
Last Modified:	05/09/2022
Tank Number:	3
Tank ID:	221866
Tank Status:	Closed - Removed
Material Name:	Closed - Removed
Capacity Gallons:	550
Install Date:	11/02/1994
Date Tank Closed:	01/04/2008
Registered:	True
Tank Location:	Underground
Tank Type:	Steel/carbon steel
Material Code:	0009
Common Name of Substance:	Gasoline
Tightness Test Method:	NN
Date Test:	Not reported
Next Test Date:	Not reported
Pipe Model:	Not reported
Modified By:	MJGRIFFI
Last Modified:	05/09/2022
Tank Number:	4
Tank ID:	221867

1320 ATLANTIC REALTY CORP (Continued) **U004118645**

Tank Status:	Closed - Removed
Material Name:	Closed - Removed
Capacity Gallons:	550
Install Date:	11/02/1994
Date Tank Closed:	01/04/2008
Registered:	True
Tank Location:	Underground
Tank Type:	Steel/carbon steel
Material Code:	0009
Common Name of Substance:	Gasoline
Tightness Test Method:	NN
Date Test:	Not reported
Next Test Date:	Not reported
Pipe Model:	Not reported
Modified By:	MJGRIFFI
Last Modified:	05/09/2022
Tank Number:	5
Tank ID:	221868
Tank Status:	Closed - Removed
Material Name:	Closed - Removed
Capacity Gallons:	550
Install Date:	11/02/1994
Date Tank Closed:	01/04/2008
Registered:	True
Tank Location:	Underground
Tank Type:	Steel/carbon steel
Material Code:	0009
Common Name of Substance:	Gasoline
Tightness Test Method:	NN
Date Test:	Not reported
Next Test Date:	Not reported
Pipe Model:	Not reported
Modified By:	MJGRIFFI
Last Modified:	05/09/2022
Tank Number:	6
Tank ID:	221869
Tank Status:	Closed - Removed
Material Name:	Closed - Removed
Capacity Gallons:	550
Install Date:	11/02/1994
Date Tank Closed:	01/04/2008
Registered:	True
Tank Location:	Underground
Tank Type:	Steel/carbon steel
Material Code:	0009
Common Name of Substance:	Gasoline
Tightness Test Method:	NN
Date Test:	Not reported
Next Test Date:	Not reported
Pipe Model:	Not reported

1320 ATLANTIC REALTY CORP (Continued) **U004118645**

Modified By:	MJGRIFFI
Last Modified:	05/09/2022

Tank Number:	7
Tank ID:	221870
Tank Status:	Closed - Removed
Material Name:	Closed - Removed
Capacity Gallons:	550
Install Date:	11/02/1994
Date Tank Closed:	01/04/2008
Registered:	True
Tank Location:	Underground
Tank Type:	Steel/carbon steel
Material Code:	0009
Common Name of Substance:	Gasoline
Tightness Test Method:	NN
Date Test:	Not reported
Next Test Date:	Not reported
Pipe Model:	Not reported
Modified By:	MJGRIFFI
Last Modified:	05/09/2022

Tank Number:	8
Tank ID:	221871
Tank Status:	Closed - Removed
Material Name:	Closed - Removed
Capacity Gallons:	550
Install Date:	11/02/1994
Date Tank Closed:	01/04/2008
Registered:	True
Tank Location:	Underground
Tank Type:	Steel/carbon steel
Material Code:	0009
Common Name of Substance:	Gasoline
Tightness Test Method:	NN
Date Test:	Not reported
Next Test Date:	Not reported
Pipe Model:	Not reported
Modified By:	MJGRIFFI
Last Modified:	05/09/2022

Tank Number:	9
Tank ID:	221872
Tank Status:	Closed - Removed
Material Name:	Closed - Removed
Capacity Gallons:	550
Install Date:	11/02/1994
Date Tank Closed:	01/04/2008
Registered:	True
Tank Location:	Underground
Tank Type:	Steel/carbon steel
Material Code:	0009

1320 ATLANTIC REALTY CORP (Continued) **U004118645**

Common Name of Substance: Gasoline

Tightness Test Method: NN
Date Test: Not reported
Next Test Date: Not reported
Pipe Model: Not reported
Modified By: MJGRIFFI
Last Modified: 05/09/2022

AL306 **CON EDISON SERVICE BOX: 23768** **RCRA NonGen / NLR** **1016967618**
WSW **1269 BEDFORD AVE** **NY MANIFEST** **NYP004412151**
1/8-1/4 **BROOKLYN, NY 11216**
0.207 mi.
1094 ft. **Site 5 of 9 in cluster AL**

Relative: **Higher**

Actual: **68 ft.**

RCRA Listings:

Date Form Received by Agency:	20140202
Handler Name:	Con Edison Service Box: 23768
Handler Address:	BEDFORD AVE
Handler City,State,Zip:	BROOKLYN, NY 11216
EPA ID:	NYP004412151
Contact Name:	THOMAS TEELING
Contact Address:	Not reported
Contact City,State,Zip:	Not reported
Contact Telephone:	212-460-3770
Contact Fax:	Not reported
Contact Email:	Not reported
Contact Title:	SENIOR SCIENTIST
EPA Region:	02
Land Type:	Private
Federal Waste Generator Description:	Not a generator, verified
Non-Notifier:	Not reported
Biennial Report Cycle:	Not reported
Accessibility:	Not reported
Active Site Indicator:	Not reported
State District Owner:	Ny
State District:	NYSDEC R2
Mailing Address:	IRVING PL, 15TH FL NE
Mailing City,State,Zip:	NEW YORK, NY 10003
Owner Name:	Not reported
Owner Type:	Not reported
Operator Name:	Not reported
Operator Type:	Not reported
Short-Term Generator Activity:	No
Importer Activity:	No
Mixed Waste Generator:	No
Transporter Activity:	No
Transfer Facility Activity:	No
Recycler Activity with Storage:	No
Small Quantity On-Site Burner Exemption:	No
Smelting Melting and Refining Furnace Exemption:	No
Underground Injection Control:	No
Off-Site Waste Receipt:	No
Universal Waste Indicator:	No
Universal Waste Destination Facility:	No
Federal Universal Waste:	No
Active Site State-Reg Handler:	---
Federal Facility Indicator:	Not reported

CON EDISON SERVICE BOX: 23768 (Continued) **1016967618**

Hazardous Secondary Material Indicator:	NN
Sub-Part K Indicator:	Not reported
2018 GPRA Permit Baseline:	Not on the Baseline
2018 GPRA Renewals Baseline:	Not on the Baseline
202 GPRA Corrective Action Baseline:	No
Subject to Corrective Action Universe:	No
Non-TSDFs Where RCRA CA has Been Imposed Universe:	No
Corrective Action Priority Ranking:	No NCAPS ranking
Environmental Control Indicator:	No
Institutional Control Indicator:	No
Human Exposure Controls Indicator:	N/A
Groundwater Controls Indicator:	N/A
Significant Non-Complier Universe:	No
Unaddressed Significant Non-Complier Universe:	No
Addressed Significant Non-Complier Universe:	No
Significant Non-Complier With a Compliance Schedule Universe:	No
Financial Assurance Required:	Not reported
Handler Date of Last Change:	20141014
Recognized Trader-Importer:	No
Recognized Trader-Exporter:	No
Importer of Spent Lead Acid Batteries:	No
Exporter of Spent Lead Acid Batteries:	No
Recycler Activity Without Storage:	Not reported
Manifest Broker:	Not reported
Sub-Part P Indicator:	No

Historic Generators:

Receive Date:	20140102
Handler Name: CON EDISON SERVICE BOX:	23768
Federal Waste Generator Description:	Conditionally Exempt Small Quantity Generator
State District Owner:	Ny
Large Quantity Handler of Universal Waste:	No
Recognized Trader Importer:	No
Recognized Trader Exporter:	No
Spent Lead Acid Battery Importer:	No
Spent Lead Acid Battery Exporter:	No
Current Record:	No
Non Storage Recycler Activity:	Not reported
Electronic Manifest Broker:	Not reported

Receive Date:	20140202
Handler Name: CON EDISON SERVICE BOX:	23768
Federal Waste Generator Description:	Not a generator, verified
State District Owner:	Ny
Large Quantity Handler of Universal Waste:	No
Recognized Trader Importer:	No
Recognized Trader Exporter:	No
Spent Lead Acid Battery Importer:	No
Spent Lead Acid Battery Exporter:	No
Current Record:	Yes
Non Storage Recycler Activity:	Not reported
Electronic Manifest Broker:	Not reported

List of NAICS Codes and Descriptions:

NAICS Codes:	No NAICS Codes Found

CON EDISON SERVICE BOX: 23768 (Continued) **1016967618**

Facility Has Received Notices of Violations:
Violations: No Violations Found

Evaluation Action Summary:
Evaluations: No Evaluations Found

Manifest Facility Information:

EPA ID:	NYP004412151
Country:	USA
Name:	CON EDISON
Address:	1269 BEDFORD AVE
Address 2:	Not reported
City,State,Zip:	BROOKLYN, NY 11216
Zip 4:	Not reported
Location Address 1:	1269 BEDFORD AVE
Location Address 2:	SB23768
Location City,State,Zip:	BROOKLYN, NY 11216
Location Zip 4:	Not reported
Facility Status:	Not reported
Total Tanks:	Not reported
Code:	BP

Mailing:

Mailing Name:	CON EDISON
Mailing Contact:	CON EDISON
Mailing Address 1:	4 IRVING PLACE
Mailing Address 2:	15TH FL
Mailing City,State,Zip:	NEW YORK, NY 10003
Mailing Zip 4:	Not reported
Mailing Country:	USA
Mailing Phone:	Not reported

Manifest Data:

Document ID:	Not reported
Manifest Status:	Not reported
Trans1 State ID:	NJD003812047
Year:	2018
Trans2 State ID:	Not reported
Generator Ship Date:	01/02/2014
Trans1 Recv Date:	01/02/2014
Trans2 Recv Date:	Not reported
TSD Site Recv Date:	01/08/2014
Part A Recv Date:	Not reported
Part B Recv Date:	Not reported
Generator EPA ID:	NYP004412151
Trans1 EPA ID:	Not reported
Trans2 EPA ID:	Not reported
TSDF ID 1:	NJD991291105
TSDF ID 2:	Not reported
Manifest Tracking Number:	002300730GBF
Import Indicator:	N
Export Indicator:	N
Discr Quantity Indicator:	N
Discr Type Indicator:	N
Discr Residue Indicator:	N

CON EDISON SERVICE BOX: 23768 (Continued) **1016967618**

Discr Partial Reject Indicator:	N
Discr Full Reject Indicator:	N
Manifest Ref Number:	Not reported
Alt Facility RCRA ID:	Not reported
Alt Facility Sign Date:	Not reported
MGMT Method Type Code:	H110
Waste Code a:	LEAD
Waste Code b:	Not reported
Waste Code c:	Not reported
Waste Code e:	Not reported
Waste Code f:	Not reported
Waste Code g:	Not reported
Waste Code 1:	Not reported
Waste Code 2:	Not reported
Waste Code 3:	Not reported
Waste Code 4:	Not reported
Waste Code 5:	Not reported
Waste Code 6:	Not reported
Quantity:	60
Units:	Gallons (liquids only)
Number of Containers:	1
Container Type:	Cargo tanks (tank trucks)
Handling Method:	Treat
Specific Gravity:	1

AO307 **CON EDISON** **NY MANIFEST** **S118256731**
ESE **1409 FULTON ST** **N/A**
1/8-1/4 **BROOKLYN, NY 11217**
0.208 mi.
1098 ft. **Site 1 of 9 in cluster AO**

Relative: **Higher**
Actual: **55 ft.**

Manifest Facility Information:

EPA ID:	NYP004791877
Country:	USA
Name:	CON EDISON
Address:	1409 FULTON ST
Address 2:	Not reported
City,State,Zip:	BROOKLYN, NY 11217
Zip 4:	Not reported
Location Address 1:	1409 FULTON ST
Location Address 2:	SB 19872
Location City,State,Zip:	BROOKLYN, NY 11216
Location Zip 4:	Not reported
Facility Status:	Not reported
Total Tanks:	Not reported
Code:	BP

Mailing:

Mailing Name:	CON EDISON
Mailing Contact:	DENNIS HUACON
Mailing Address 1:	4 IRVING PL 15TH FL
Mailing Address 2:	Not reported
Mailing City,State,Zip:	NEW YORK, NY 10003
Mailing Zip 4:	Not reported
Mailing Country:	USA
Mailing Phone:	2124603770

CON EDISON (Continued) **S118256731**

Manifest Data:

Document ID:	Not reported
Manifest Status:	Not reported
Trans1 State ID:	NJD003812047
Year:	2018
Trans2 State ID:	Not reported
Generator Ship Date:	06/09/2015
Trans1 Recv Date:	06/09/2015
Trans2 Recv Date:	Not reported
TSD Site Recv Date:	06/10/2015
Part A Recv Date:	Not reported
Part B Recv Date:	Not reported
Generator EPA ID:	NYP004791877
Trans1 EPA ID:	Not reported
Trans2 EPA ID:	Not reported
TSDF ID 1:	NJD991291105
TSDF ID 2:	Not reported
Manifest Tracking Number:	002624507GBF
Import Indicator:	N
Export Indicator:	N
Discr Quantity Indicator:	N
Discr Type Indicator:	N
Discr Residue Indicator:	N
Discr Partial Reject Indicator:	N
Discr Full Reject Indicator:	N
Manifest Ref Number:	Not reported
Alt Facility RCRA ID:	Not reported
Alt Facility Sign Date:	Not reported
MGMT Method Type Code:	H110
Waste Code a:	LEAD
Waste Code b:	Not reported
Waste Code c:	Not reported
Waste Code e:	Not reported
Waste Code f:	Not reported
Waste Code g:	Not reported
Waste Code 1:	Not reported
Waste Code 2:	Not reported
Waste Code 3:	Not reported
Waste Code 4:	Not reported
Waste Code 5:	Not reported
Waste Code 6:	Not reported
Quantity:	100
Units:	Gallons (liquids only)
Number of Containers:	1
Container Type:	Cargo tanks (tank trucks)
Handling Method:	Treat
Specific Gravity:	1

AO308 **CON EDISON** **RCRA NonGen / NLR** **1019903946**
ESE **1409 FULTON ST** **FINDS** **NYP004791877**
1/8-1/4 **BROOKLYN, NY 11217** **ECHO**
0.208 mi.
1098 ft. **Site 2 of 9 in cluster AO**

Relative: **Higher**
Actual: **55 ft.**

RCRA Listings:

Date Form Received by Agency:	20150609
Handler Name:	Con Edison
Handler Address:	FULTON ST
Handler City,State,Zip:	BROOKLYN, NY 11217
EPA ID:	NYP004791877
Contact Name:	THOMAS TEELING
Contact Address:	Not reported
Contact City,State,Zip:	Not reported
Contact Telephone:	212-460-3770
Contact Fax:	Not reported
Contact Email:	Not reported
Contact Title:	Not reported
EPA Region:	02
Land Type:	Private
Federal Waste Generator Description:	Not a generator, verified
Non-Notifier:	Not reported
Biennial Report Cycle:	Not reported
Accessibility:	Not reported
Active Site Indicator:	Not reported
State District Owner:	Ny
State District:	NYSDEC R2
Mailing Address:	IRVING PL 15TH FL NE
Mailing City,State,Zip:	NEW YORK, NY 10003
Owner Name:	Not reported
Owner Type:	Not reported
Operator Name:	Not reported
Operator Type:	Not reported
Short-Term Generator Activity:	No
Importer Activity:	No
Mixed Waste Generator:	No
Transporter Activity:	No
Transfer Facility Activity:	No
Recycler Activity with Storage:	No
Small Quantity On-Site Burner Exemption:	No
Smelting Melting and Refining Furnace Exemption:	No
Underground Injection Control:	No
Off-Site Waste Receipt:	No
Universal Waste Indicator:	No
Universal Waste Destination Facility:	No
Federal Universal Waste:	No
Active Site State-Reg Handler:	---
Federal Facility Indicator:	Not reported
Hazardous Secondary Material Indicator:	NN
Sub-Part K Indicator:	Not reported
2018 GPRA Permit Baseline:	Not on the Baseline
2018 GPRA Renewals Baseline:	Not on the Baseline
202 GPRA Corrective Action Baseline:	No
Subject to Corrective Action Universe:	No
Non-TSDFs Where RCRA CA has Been Imposed Universe:	No
Corrective Action Priority Ranking:	No NCAPS ranking
Environmental Control Indicator:	No
Institutional Control Indicator:	No

CON EDISON (Continued) **1019903946**

Human Exposure Controls Indicator:	N/A
Groundwater Controls Indicator:	N/A
Significant Non-Complier Universe:	No
Unaddressed Significant Non-Complier Universe:	No
Addressed Significant Non-Complier Universe:	No
Significant Non-Complier With a Compliance Schedule Universe:	No
Financial Assurance Required:	Not reported
Handler Date of Last Change:	20160909
Recognized Trader-Importer:	No
Recognized Trader-Exporter:	No
Importer of Spent Lead Acid Batteries:	No
Exporter of Spent Lead Acid Batteries:	No
Recycler Activity Without Storage:	Not reported
Manifest Broker:	Not reported
Sub-Part P Indicator:	No

Historic Generators:

Receive Date:	20150609
Handler Name: CON EDISON	
Federal Waste Generator Description:	Small Quantity Generator
State District Owner:	Ny
Large Quantity Handler of Universal Waste:	No
Recognized Trader Importer:	No
Recognized Trader Exporter:	No
Spent Lead Acid Battery Importer:	No
Spent Lead Acid Battery Exporter:	No
Current Record:	No
Non Storage Recycler Activity:	Not reported
Electronic Manifest Broker:	Not reported

Receive Date:	20150609
Handler Name: CON EDISON	
Federal Waste Generator Description:	Not a generator, verified
State District Owner:	Ny
Large Quantity Handler of Universal Waste:	No
Recognized Trader Importer:	No
Recognized Trader Exporter:	No
Spent Lead Acid Battery Importer:	No
Spent Lead Acid Battery Exporter:	No
Current Record:	Yes
Non Storage Recycler Activity:	Not reported
Electronic Manifest Broker:	Not reported

List of NAICS Codes and Descriptions:

NAICS Codes:	No NAICS Codes Found

Facility Has Received Notices of Violations:

Violations:	No Violations Found

Evaluation Action Summary:

Evaluations:	No Evaluations Found

CON EDISON (Continued) **1019903946**

FINDS:
Registry ID: 110069685219

Click Here for FRS Facility Detail Report:

Environmental Interest/Information System:
The Resource Conservation and Recovery Act Information System (RCRAInfo) is EPA's comprehensive information system in support of the Resource Conservation and Recovery Act (RCRA) of 1976 and the Hazardous and Solid Waste Amendments (HSWA) of 1984. It tracks many types of information about generators, transporters, treaters, storers, and disposers of hazardous waste.

Click this hyperlink while viewing on your computer to access additional FINDS: detail in the EDR Site Report.

ECHO:

Envid:	1019903946
Registry ID:	110069685219
DFR URL:	http://echo.epa.gov/detailed-facility-report?fid=110069685219
Name:	CON EDISON
Address:	1409 FULTON ST
City,State,Zip:	BROOKLYN, NY 11217

AO309 **CON EDISON** **NJ MANIFEST** **S120672583**
ESE **1409 FULTON ST** **N/A**
1/8-1/4 **BROOKLYN, NY 11217**
0.208 mi.
1098 ft. **Site 3 of 9 in cluster AO**

Relative: **Higher**
Actual: **55 ft.**

Facility Info:

EPA ID:	NYP004791877
Name:	CON EDISON
Address:	1409 FULTON ST
City,State,Zip:	BROOKLYN, NY 11217
County:	Not reported
Mailing Address:	IRVING PL 15TH FL NE
Mailing City,State,Zip:	NEW YORK, NY 10003
Telephone:	Not reported
Emergency Telephone:	Not reported
Contact:	THOMAS TEELING
Comments:	Not reported
SIC Code:	Not reported
County:	NY047
Municipal:	Not reported
Previous EPAID:	Not reported
Generator Flag:	Not reported
Transporter Flag:	Not reported
TSDF Flag:	Not reported
Name Change:	Not reported
Date Change:	Not reported

Manifest Data:

EPA ID:	NYP004791877
Manifest Number:	002624507GBF
Date Shipped:	6/9/2015
TSDF EPA ID:	NJD991291105
Transporter EPA ID:	NJD003812047
Transporter 2 EPA ID:	Not reported

CON EDISON (Continued) **S120672583**

Transporter 3 EPA ID:	Not reported
Transporter 4 EPA ID:	Not reported
Transporter 5 EPA ID:	Not reported
Transporter 6 EPA ID:	Not reported
Transporter 7 EPA ID:	Not reported
Transporter 8 EPA ID:	Not reported
Transporter 9 EPA ID:	Not reported
Transporter 10 EPA ID:	Not reported
Date Trans1 Transported Waste:	Not reported
Date Trans2 Transported Waste:	Not reported
Date Trans3 Transported Waste:	Not reported
Date Trans4 Transported Waste:	Not reported
Date Trans5 Transported Waste:	Not reported
Date Trans6 Transported Waste:	Not reported
Date Trans7 Transported Waste:	Not reported
Date Trans8 Transported Waste:	Not reported
Date Trans9 Transported Waste:	Not reported
Date Trans10 Transported Waste:	Not reported
Date TSDF Received Waste:	Not reported
TSDF EPA Facility Name:	Not reported
QTY Units:	Not reported
Transporter SEQ ID:	Not reported
Transporter-1 Date:	Not reported
Waste SEQ ID:	Not reported
Waste Type Code 2:	Not reported
Waste Type Code 3:	Not reported
Waste Type Code 4:	Not reported
Waste Type Code 5:	Not reported
Waste Type Code 6:	Not reported
Date Accepted:	Not reported
Manifest Discrepancy Type:	Not reported
Data Entry Number:	Not reported
Was Load Rejected:	Not reported
Reason Load Was Rejected:	Not reported

AL310 **CON EDISON** **RCRA NonGen / NLR** **1014396436**
WSW **HERKIMER ST & BEDFORD AVE** **NY MANIFEST** **NYP004187001**
1/8-1/4 **BROOKLYN, NY 11202**
0.210 mi.
1107 ft. **Site 6 of 9 in cluster AL**

Relative: **Higher**

Actual: **68 ft.**

RCRA Listings:

Date Form Received by Agency:	20160601
Handler Name:	Con Edison
Handler Address:	HERKIMER ST & BEDFORD AVE
Handler City,State,Zip:	BROOKLYN, NY 11202
EPA ID:	NYP004187001
Contact Name:	PATRICK HANLEY
Contact Address:	Not reported
Contact City,State,Zip:	Not reported
Contact Telephone:	347-203-1475
Contact Fax:	Not reported
Contact Email:	Not reported
Contact Title:	Not reported
EPA Region:	02
Land Type:	Private
Federal Waste Generator Description:	Not a generator, verified

CON EDISON (Continued) **1014396436**

Non-Notifier:	Not reported
Biennial Report Cycle:	Not reported
Accessibility:	Not reported
Active Site Indicator:	Not reported
State District Owner:	Ny
State District:	NYSDEC R2
Mailing Address:	4 IRVING PL, RM 828
Mailing City,State,Zip:	NEW YORK, NY 10003
Owner Name:	Not reported
Owner Type:	Not reported
Operator Name:	Not reported
Operator Type:	Not reported
Short-Term Generator Activity:	No
Importer Activity:	No
Mixed Waste Generator:	No
Transporter Activity:	No
Transfer Facility Activity:	No
Recycler Activity with Storage:	No
Small Quantity On-Site Burner Exemption:	No
Smelting Melting and Refining Furnace Exemption:	No
Underground Injection Control:	No
Off-Site Waste Receipt:	No
Universal Waste Indicator:	No
Universal Waste Destination Facility:	No
Federal Universal Waste:	No
Active Site State-Reg Handler:	---
Federal Facility Indicator:	Not reported
Hazardous Secondary Material Indicator:	NN
Sub-Part K Indicator:	Not reported
2018 GPRA Permit Baseline:	Not on the Baseline
2018 GPRA Renewals Baseline:	Not on the Baseline
202 GPRA Corrective Action Baseline:	No
Subject to Corrective Action Universe:	No
Non-TSDFs Where RCRA CA has Been Imposed Universe:	No
Corrective Action Priority Ranking:	No NCAPS ranking
Environmental Control Indicator:	No
Institutional Control Indicator:	No
Human Exposure Controls Indicator:	N/A
Groundwater Controls Indicator:	N/A
Significant Non-Complier Universe:	No
Unaddressed Significant Non-Complier Universe:	No
Addressed Significant Non-Complier Universe:	No
Significant Non-Complier With a Compliance Schedule Universe:	No
Financial Assurance Required:	Not reported
Handler Date of Last Change:	20160613
Recognized Trader-Importer:	No
Recognized Trader-Exporter:	No
Importer of Spent Lead Acid Batteries:	No
Exporter of Spent Lead Acid Batteries:	No
Recycler Activity Without Storage:	Not reported
Manifest Broker:	Not reported
Sub-Part P Indicator:	No

Historic Generators:

Receive Date:	20090727
Handler Name:	CON EDISON

CON EDISON (Continued) **1014396436**

Federal Waste Generator Description:	Conditionally Exempt Small Quantity Generator
State District Owner:	Ny
Large Quantity Handler of Universal Waste:	No
Recognized Trader Importer:	No
Recognized Trader Exporter:	No
Spent Lead Acid Battery Importer:	No
Spent Lead Acid Battery Exporter:	No
Current Record:	No
Non Storage Recycler Activity:	Not reported
Electronic Manifest Broker:	Not reported

Receive Date:	20160601
Handler Name: CON EDISON	
Federal Waste Generator Description:	Not a generator, verified
State District Owner:	Ny
Large Quantity Handler of Universal Waste:	No
Recognized Trader Importer:	No
Recognized Trader Exporter:	No
Spent Lead Acid Battery Importer:	No
Spent Lead Acid Battery Exporter:	No
Current Record:	Yes
Non Storage Recycler Activity:	Not reported
Electronic Manifest Broker:	Not reported

List of NAICS Codes and Descriptions:

NAICS Codes:	No NAICS Codes Found

Facility Has Received Notices of Violations:

Violations:	No Violations Found

Evaluation Action Summary:

Evaluations:	No Evaluations Found

Manifest Facility Information:

EPA ID:	NYP004187001
Country:	USA
Name:	CONSOLIDATED EDISON
Address:	HERKIMER ST & BEDFORD AVE
Address 2:	Not reported
City,State,Zip:	BROOKLYN, NY 11202
Zip 4:	Not reported
Location Address 1:	HERKIMER ST & BEDFORD AVE - MH65385
Location Address 2:	Not reported
Location City,State,Zip:	BROOKLYN, NY 11202
Location Zip 4:	Not reported
Facility Status:	Not reported
Total Tanks:	Not reported
Code:	BP

Mailing:

Mailing Name:	CONSOLIDATED EDISON
Mailing Contact:	FRANKLYN MURRAY
Mailing Address 1:	4 IRVING PLACE RM 828
Mailing Address 2:	Not reported
Mailing City,State,Zip:	NEW YORK, NY 10003

CON EDISON (Continued) **1014396436**

Mailing Zip 4: Not reported
Mailing Country: USA
Mailing Phone: 2124602808

Manifest Data:
Document ID: Not reported
Manifest Status: Not reported
Trans1 State ID: NYD006982359
Year: 2018
Trans2 State ID: Not reported
Generator Ship Date: 07/28/2009
Trans1 Recv Date: 07/28/2009
Trans2 Recv Date: Not reported
TSD Site Recv Date: 07/29/2009
Part A Recv Date: Not reported
Part B Recv Date: Not reported
Generator EPA ID: NYP004187001
Trans1 EPA ID: Not reported
Trans2 EPA ID: Not reported
TSDF ID 1: NYD077444263
TSDF ID 2: Not reported
Manifest Tracking Number: 001440612FLE
Import Indicator: N
Export Indicator: N
Discr Quantity Indicator: N
Discr Type Indicator: N
Discr Residue Indicator: N
Discr Partial Reject Indicator: N
Discr Full Reject Indicator: N
Manifest Ref Number: Not reported
Alt Facility RCRA ID: Not reported
Alt Facility Sign Date: Not reported
MGMT Method Type Code: H141
Waste Code a: B007
Waste Code b: CHROMIUM
Waste Code c: LEAD
Waste Code e: CADMIUM
Waste Code f: Not reported
Waste Code g: Not reported
Waste Code 1: Not reported
Waste Code 2: Not reported
Waste Code 3: Not reported
Waste Code 4: Not reported
Waste Code 5: Not reported
Waste Code 6: Not reported
Quantity: 100
Units: Kilograms
Number of Containers: 2
Container Type: Metal drums, barrels, kegs
Handling Method: Landfill
Specific Gravity: 1

AP311 **CON EDISON SERVICE BOX: 21478** **RCRA NonGen / NLR** **1016454440**
NE **312 JEFFERSON AVE** **FINDS** **NYP004326609**
1/8-1/4 **BROOKLYN, NY 11221** **ECHO**
0.212 mi. **NY MANIFEST**
1117 ft. **Site 1 of 6 in cluster AP**

Relative: **Lower**
Actual: **50 ft.**

RCRA Listings:

Date Form Received by Agency:	20130809
Handler Name:	Con Edison Service Box: 21478
Handler Address:	JEFFERSON AVE
Handler City,State,Zip:	BROOKLYN, NY 11221
EPA ID:	NYP004326609
Contact Name:	THOMAS TEELING
Contact Address:	Not reported
Contact City,State,Zip:	Not reported
Contact Telephone:	212-460-3770
Contact Fax:	Not reported
Contact Email:	Not reported
Contact Title:	SENIOR SCIENTIST
EPA Region:	02
Land Type:	Private
Federal Waste Generator Description:	Not a generator, verified
Non-Notifier:	Not reported
Biennial Report Cycle:	Not reported
Accessibility:	Not reported
Active Site Indicator:	Not reported
State District Owner:	Ny
State District:	NYSDEC R2
Mailing Address:	VING PL, 15TH FL NE
Mailing City,State,Zip:	NEW YORK, NY 10003
Owner Name:	Not reported
Owner Type:	Not reported
Operator Name:	Not reported
Operator Type:	Not reported
Short-Term Generator Activity:	No
Importer Activity:	No
Mixed Waste Generator:	No
Transporter Activity:	No
Transfer Facility Activity:	No
Recycler Activity with Storage:	No
Small Quantity On-Site Burner Exemption:	No
Smelting Melting and Refining Furnace Exemption:	No
Underground Injection Control:	No
Off-Site Waste Receipt:	No
Universal Waste Indicator:	No
Universal Waste Destination Facility:	No
Federal Universal Waste:	No
Active Site State-Reg Handler:	---
Federal Facility Indicator:	Not reported
Hazardous Secondary Material Indicator:	NN
Sub-Part K Indicator:	Not reported
2018 GPRA Permit Baseline:	Not on the Baseline
2018 GPRA Renewals Baseline:	Not on the Baseline
202 GPRA Corrective Action Baseline:	No
Subject to Corrective Action Universe:	No
Non-TSDFs Where RCRA CA has Been Imposed Universe:	No
Corrective Action Priority Ranking:	No NCAPS ranking
Environmental Control Indicator:	No
Institutional Control Indicator:	No

CON EDISON SERVICE BOX: 21478 (Continued) **1016454440**

Human Exposure Controls Indicator:	N/A
Groundwater Controls Indicator:	N/A
Significant Non-Complier Universe:	No
Unaddressed Significant Non-Complier Universe:	No
Addressed Significant Non-Complier Universe:	No
Significant Non-Complier With a Compliance Schedule Universe:	No
Financial Assurance Required:	Not reported
Handler Date of Last Change:	20131227
Recognized Trader-Importer:	No
Recognized Trader-Exporter:	No
Importer of Spent Lead Acid Batteries:	No
Exporter of Spent Lead Acid Batteries:	No
Recycler Activity Without Storage:	Not reported
Manifest Broker:	Not reported
Sub-Part P Indicator:	No

Historic Generators:

Receive Date:	20130709
Handler Name: CON EDISON SERVICE BOX:	21478
Federal Waste Generator Description:	Conditionally Exempt Small Quantity Generator
State District Owner:	Ny
Large Quantity Handler of Universal Waste:	No
Recognized Trader Importer:	No
Recognized Trader Exporter:	No
Spent Lead Acid Battery Importer:	No
Spent Lead Acid Battery Exporter:	No
Current Record:	No
Non Storage Recycler Activity:	Not reported
Electronic Manifest Broker:	Not reported

Receive Date:	20130809
Handler Name: CON EDISON SERVICE BOX:	21478
Federal Waste Generator Description:	Not a generator, verified
State District Owner:	Ny
Large Quantity Handler of Universal Waste:	No
Recognized Trader Importer:	No
Recognized Trader Exporter:	No
Spent Lead Acid Battery Importer:	No
Spent Lead Acid Battery Exporter:	No
Current Record:	Yes
Non Storage Recycler Activity:	Not reported
Electronic Manifest Broker:	Not reported

List of NAICS Codes and Descriptions:

NAICS Codes:	No NAICS Codes Found

Facility Has Received Notices of Violations:

Violations:	No Violations Found

Evaluation Action Summary:

Evaluations:	No Evaluations Found

CON EDISON SERVICE BOX: 21478 (Continued) **1016454440**

FINDS:
Registry ID: 110056507579

Click Here for FRS Facility Detail Report:

Environmental Interest/Information System:
The Resource Conservation and Recovery Act Information System (RCRAInfo) is EPA's comprehensive information system in support of the Resource Conservation and Recovery Act (RCRA) of 1976 and the Hazardous and Solid Waste Amendments (HSWA) of 1984. It tracks many types of information about generators, transporters, treaters, storers, and disposers of hazardous waste.

Click this hyperlink while viewing on your computer to access additional FINDS: detail in the EDR Site Report.

ECHO:

Envid:	1016454440
Registry ID:	110056507579
DFR URL:	http://echo.epa.gov/detailed-facility-report?fid=110056507579
Name:	CON EDISON SERVICE BOX: 21478
Address:	312 JEFFERSON AVE
City,State,Zip:	BROOKLYN, NY 11221

Manifest Facility Information:

EPA ID:	NYP004326609
Country:	USA
Name:	CON EDISON
Address:	312 JEFFERSON AVE
Address 2:	Not reported
City,State,Zip:	BROOKLYN, NY 11221
Zip 4:	Not reported
Location Address 1:	912 JEFFERSON AVE
Location Address 2:	SB # 21478
Location City,State,Zip:	BROOKLYN, NY 11221
Location Zip 4:	Not reported
Facility Status:	Not reported
Total Tanks:	Not reported
Code:	BP

Mailing:

Mailing Name:	CON EDISON
Mailing Contact:	CON EDISON
Mailing Address 1:	4 IRVING PLACE 15TH FLOOR
Mailing Address 2:	Not reported
Mailing City,State,Zip:	NEW YORK, NY 10003
Mailing Zip 4:	Not reported
Mailing Country:	USA
Mailing Phone:	2124603770

Manifest Data:

Document ID:	Not reported
Manifest Status:	Not reported
Trans1 State ID:	NJD003812047
Year:	2018
Trans2 State ID:	Not reported
Generator Ship Date:	07/09/2013

CON EDISON SERVICE BOX: 21478 (Continued) **1016454440**

Trans1 Recv Date:	07/09/2013
Trans2 Recv Date:	Not reported
TSD Site Recv Date:	07/09/2013
Part A Recv Date:	Not reported
Part B Recv Date:	Not reported
Generator EPA ID:	NYP004326609
Trans1 EPA ID:	Not reported
Trans2 EPA ID:	Not reported
TSDF ID 1:	NJD991291105
TSDF ID 2:	Not reported
Manifest Tracking Number:	002084374GBF
Import Indicator:	N
Export Indicator:	N
Discr Quantity Indicator:	N
Discr Type Indicator:	N
Discr Residue Indicator:	N
Discr Partial Reject Indicator:	N
Discr Full Reject Indicator:	N
Manifest Ref Number:	Not reported
Alt Facility RCRA ID:	Not reported
Alt Facility Sign Date:	Not reported
MGMT Method Type Code:	H110
Waste Code a:	LEAD
Waste Code b:	Not reported
Waste Code c:	Not reported
Waste Code e:	Not reported
Waste Code f:	Not reported
Waste Code g:	Not reported
Waste Code 1:	Not reported
Waste Code 2:	Not reported
Waste Code 3:	Not reported
Waste Code 4:	Not reported
Waste Code 5:	Not reported
Waste Code 6:	Not reported
Quantity:	60
Units:	Gallons (liquids only)
Number of Containers:	1
Container Type:	Cargo tanks (tank trucks)
Handling Method:	Treat
Specific Gravity:	1

AN312 **47 MCDONOUGH STREET** **NY AST** **A100292413**
East **47 MCDONOUGH STREET** **N/A**
1/8-1/4 **BROOKLYN, NY 11216**
0.212 mi.
1120 ft. **Site 2 of 9 in cluster AN**

Relative:
Higher

Actual:
52 ft.

AST:

Name:	47 MCDONOUGH STREET
Address:	47 MCDONOUGH STREET
City,State,Zip:	BROOKLYN, NY 11216
Region:	STATE
DEC Region:	2
Site Status:	Unregulated/Closed
Facility Id:	2-608570
Program Type:	PBS
UTM X:	589195.79931

47 MCDONOUGH STREET (Continued) **A100292413**

UTM Y: 4503879.59291
Expiration Date: N/A
Site Type: Apartment Building/Office Building

Affiliation Records:

Site Id: 30422
Affiliation Type: Facility Operator
Company Name: 47 MCDONOUGH STREET
Contact Type: Not reported
Contact Name: SOLOMON UUBITCHEK
Address1: Not reported
Address2: Not reported
City: Not reported
State: NN
Zip Code: Not reported
Country Code: 001
Phone: (718) 857-2225
EMail: Not reported
Fax Number: Not reported
Modified By: MSBAPTIS
Date Last Modified: 2014-06-12

Site Id: 30422
Affiliation Type: Emergency Contact
Company Name: SIMON GREEN INC.
Contact Type: Not reported
Contact Name: SOLOMON UUBITCHEK
Address1: Not reported
Address2: Not reported
City: Not reported
State: NN
Zip Code: Not reported
Country Code: 999
Phone: (718) 625-1425
EMail: Not reported
Fax Number: Not reported
Modified By: MSBAPTIS
Date Last Modified: 2014-06-12

Site Id: 30422
Affiliation Type: Facility Owner
Company Name: SIMON GREEN INC.
Contact Type: HEAD OFFICER
Contact Name: SOLOMON UUBITCHEK
Address1: 543 BEDFORD AVE, STE 283
Address2: Not reported
City: BROOKLYN
State: NY
Zip Code: 11211
Country Code: 001
Phone: (718) 625-1425
EMail: Not reported
Fax Number: Not reported
Modified By: MSBAPTIS
Date Last Modified: 2014-06-12

Site Id: 30422
Affiliation Type: Mail Contact

47 MCDONOUGH STREET (Continued) **A100292413**

Company Name:	SIMON GREEN INC.
Contact Type:	HEAD OFFICER
Contact Name:	SOLOMON UUBITCHEK
Address1:	543 BEDFORD AVE, STE 283
Address2:	Not reported
City:	BROOKLYN
State:	NY
Zip Code:	11211
Country Code:	001
Phone:	(718) 625-1425
EMail:	Not reported
Fax Number:	Not reported
Modified By:	MSBAPTIS
Date Last Modified:	2014-06-12

Tank Info:

Tank Number:	002
Tank Id:	65337
Material Code:	0001
Common Name of Substance:	#2 Fuel Oil (On-Site Consumption)

Equipment Records:

C01 - Pipe Location - Aboveground
D10 - Pipe Type - Copper
F05 - Pipe External Protection - Jacketed
G01 - Tank Secondary Containment - Diking (Aboveground)
H06 - Tank Leak Detection - Impervious Barrier/Concrete Pad (A/G)
L09 - Piping Leak Detection - Exempt Suction Piping
A00 - Tank Internal Protection - None
J02 - Dispenser - Suction Dispenser
B05 - Tank External Protection - Jacketed
I05 - Overfill - Vent Whistle

Tank Location:	Aboveground - contact with soil.... Tank bottom rests on soil, allowing no visual inspection.
Tank Type:	Steel/Carbon Steel/Iron
Tank Status:	Closed - Removed
Pipe Model:	Not reported
Install Date:	Not reported
Capacity Gallons:	2000
Tightness Test Method:	NN
Date Test:	Not reported
Next Test Date:	Not reported
Date Tank Closed:	04/27/2009
Register:	True
Modified By:	MJGRIFFI
Last Modified:	05/09/2022
Material Name:	#2 fuel oil (on-site consumption)

AQ313 **CON EDISON** **NY MANIFEST** **S116296946**
SSE **1315 ATLANTIC AVE FRONT OF** **N/A**
1/8-1/4 **BROOKLYN, NY 11216**
0.213 mi.
1127 ft. **Site 1 of 6 in cluster AQ**

Relative:
Higher

Actual:
62 ft.

Manifest Facility Information:

EPA ID:	NYP004483434
Country:	USA
Name:	CON EDISON
Address:	1315 ATLANTIC AVE FRONT OF
Address 2:	Not reported
City,State,Zip:	BROOKLYN, NY 11216
Zip 4:	Not reported
Location Address 1:	1315 ATLANTIC AVE
Location Address 2:	SB 14892
Location City,State,Zip:	BROOKLYN, NY 11216
Location Zip 4:	Not reported
Facility Status:	Not reported
Total Tanks:	Not reported
Code:	BP

Mailing:

Mailing Name:	CON EDISON
Mailing Contact:	TOM TEELING
Mailing Address 1:	4 IRVING PLACE - 15TH FLOOR
Mailing Address 2:	Not reported
Mailing City,State,Zip:	NEW YORK, NY 10003
Mailing Zip 4:	Not reported
Mailing Country:	USA
Mailing Phone:	2124603770

Manifest Data:

Document ID:	Not reported
Manifest Status:	Not reported
Trans1 State ID:	NJD003812047
Year:	2018
Trans2 State ID:	Not reported
Generator Ship Date:	03/31/2014
Trans1 Recv Date:	03/31/2014
Trans2 Recv Date:	Not reported
TSD Site Recv Date:	03/31/2014
Part A Recv Date:	Not reported
Part B Recv Date:	Not reported
Generator EPA ID:	NYP004483434
Trans1 EPA ID:	Not reported
Trans2 EPA ID:	Not reported
TSDF ID 1:	NJD991291105
TSDF ID 2:	Not reported
Manifest Tracking Number:	002406582GBF
Import Indicator:	N
Export Indicator:	N
Discr Quantity Indicator:	N
Discr Type Indicator:	N
Discr Residue Indicator:	N
Discr Partial Reject Indicator:	N
Discr Full Reject Indicator:	N
Manifest Ref Number:	Not reported
Alt Facility RCRA ID:	Not reported

CON EDISON (Continued) **S116296946**

Alt Facility Sign Date:	Not reported
MGMT Method Type Code:	H110
Waste Code a:	LEAD
Waste Code b:	Not reported
Waste Code c:	Not reported
Waste Code e:	Not reported
Waste Code f:	Not reported
Waste Code g:	Not reported
Waste Code 1:	Not reported
Waste Code 2:	Not reported
Waste Code 3:	Not reported
Waste Code 4:	Not reported
Waste Code 5:	Not reported
Waste Code 6:	Not reported
Quantity:	100
Units:	Gallons (liquids only)
Number of Containers:	1
Container Type:	Cargo tanks (tank trucks)
Handling Method:	Treat
Specific Gravity:	1

AQ314 **CON EDISON SERVICE BOX: 14892** **RCRA NonGen / NLR** **1017771406**
SSE **1315 ATLANTIC AVE FRONT OF** **NYP004483434**
1/8-1/4 **BROOKLYN, NY 11216**
0.213 mi.
1127 ft. **Site 2 of 6 in cluster AQ**

Relative:
Higher

Actual:
62 ft.

RCRA Listings:

Date Form Received by Agency:	20140430
Handler Name:	Con Edison Service Box: 14892
Handler Address:	ATLANTIC AVE FRONT OF
Handler City,State,Zip:	BROOKLYN, NY 11216
EPA ID:	NYP004483434
Contact Name:	THOMAS TEELING
Contact Address:	Not reported
Contact City,State,Zip:	Not reported
Contact Telephone:	212-460-3770
Contact Fax:	Not reported
Contact Email:	Not reported
Contact Title:	SENIOR SCIENTIST
EPA Region:	02
Land Type:	Private
Federal Waste Generator Description:	Not a generator, verified
Non-Notifier:	Not reported
Biennial Report Cycle:	Not reported
Accessibility:	Not reported
Active Site Indicator:	Not reported
State District Owner:	Ny
State District:	NYSDEC R2
Mailing Address:	IRVING PL, 15TH FL NE
Mailing City,State,Zip:	NEW YORK, NY 10003
Owner Name:	Not reported
Owner Type:	Not reported
Operator Name:	Not reported
Operator Type:	Not reported
Short-Term Generator Activity:	No
Importer Activity:	No

CON EDISON SERVICE BOX: 14892 (Continued) **1017771406**

Mixed Waste Generator:	No
Transporter Activity:	No
Transfer Facility Activity:	No
Recycler Activity with Storage:	No
Small Quantity On-Site Burner Exemption:	No
Smelting Melting and Refining Furnace Exemption:	No
Underground Injection Control:	No
Off-Site Waste Receipt:	No
Universal Waste Indicator:	No
Universal Waste Destination Facility:	No
Federal Universal Waste:	No
Active Site State-Reg Handler:	---
Federal Facility Indicator:	Not reported
Hazardous Secondary Material Indicator:	NN
Sub-Part K Indicator:	Not reported
2018 GPRA Permit Baseline:	Not on the Baseline
2018 GPRA Renewals Baseline:	Not on the Baseline
202 GPRA Corrective Action Baseline:	No
Subject to Corrective Action Universe:	No
Non-TSDFs Where RCRA CA has Been Imposed Universe:	No
Corrective Action Priority Ranking:	No NCAPS ranking
Environmental Control Indicator:	No
Institutional Control Indicator:	No
Human Exposure Controls Indicator:	N/A
Groundwater Controls Indicator:	N/A
Significant Non-Complier Universe:	No
Unaddressed Significant Non-Complier Universe:	No
Addressed Significant Non-Complier Universe:	No
Significant Non-Complier With a Compliance Schedule Universe:	No
Financial Assurance Required:	Not reported
Handler Date of Last Change:	20150211
Recognized Trader-Importer:	No
Recognized Trader-Exporter:	No
Importer of Spent Lead Acid Batteries:	No
Exporter of Spent Lead Acid Batteries:	No
Recycler Activity Without Storage:	Not reported
Manifest Broker:	Not reported
Sub-Part P Indicator:	No

Historic Generators:

Receive Date:	20140331
Handler Name: CON EDISON	
Federal Waste Generator Description:	Small Quantity Generator
State District Owner:	Ny
Large Quantity Handler of Universal Waste:	No
Recognized Trader Importer:	No
Recognized Trader Exporter:	No
Spent Lead Acid Battery Importer:	No
Spent Lead Acid Battery Exporter:	No
Current Record:	No
Non Storage Recycler Activity:	Not reported
Electronic Manifest Broker:	Not reported

Receive Date:	20140331
Handler Name: CON EDISON	
Federal Waste Generator Description:	Not a generator, verified

CON EDISON SERVICE BOX: 14892 (Continued) **1017771406**

State District Owner: Ny
Large Quantity Handler of Universal Waste: No
Recognized Trader Importer: No
Recognized Trader Exporter: No
Spent Lead Acid Battery Importer: No
Spent Lead Acid Battery Exporter: No
Current Record: No
Non Storage Recycler Activity: Not reported
Electronic Manifest Broker: Not reported

Receive Date: 20140430
Handler Name: CON EDISON SERVICE BOX: 14892
Federal Waste Generator Description: Not a generator, verified
State District Owner: Ny
Large Quantity Handler of Universal Waste: No
Recognized Trader Importer: No
Recognized Trader Exporter: No
Spent Lead Acid Battery Importer: No
Spent Lead Acid Battery Exporter: No
Current Record: Yes
Non Storage Recycler Activity: Not reported
Electronic Manifest Broker: Not reported

List of NAICS Codes and Descriptions:
NAICS Codes: No NAICS Codes Found

Facility Has Received Notices of Violations:
Violations: No Violations Found

Evaluation Action Summary:
Evaluations: No Evaluations Found

AH315 **CLOCKERS** **RCRA NonGen / NLR** **1000912011**
SW **1163 ATLANTIC AVE** **FINDS** **NY0000379040**
1/8-1/4 **BROOKLYN, NY 11216** **ECHO**
0.214 mi.
1131 ft. **Site 2 of 3 in cluster AH**

Relative:
Higher

Actual:
72 ft.

RCRA Listings:
Date Form Received by Agency: 20070101
Handler Name: Clockers
Handler Address: ATLANTIC AVE
Handler City,State,Zip: BROOKLYN, NY 11216-2708
EPA ID: NY0000379040
Contact Name: Not reported
Contact Address: S ELLIOT PL
Contact City,State,Zip: BROOKLYN, NY 11217
Contact Telephone: Not reported
Contact Fax: Not reported
Contact Email: Not reported
Contact Title: Not reported
EPA Region: 02
Land Type: Not reported
Federal Waste Generator Description: Not a generator, verified
Non-Notifier: Not reported

CLOCKERS (Continued) **1000912011**

Biennial Report Cycle:	Not reported
Accessibility:	Not reported
Active Site Indicator:	Not reported
State District Owner:	Ny
State District:	NYSDEC R2
Mailing Address:	S ELLIOT PL
Mailing City,State,Zip:	BROOKLYN, NY 11217
Owner Name:	40 Acres And A Mule
Owner Type:	Private
Operator Name:	40 Acres And A Mule
Operator Type:	Private
Short-Term Generator Activity:	No
Importer Activity:	No
Mixed Waste Generator:	No
Transporter Activity:	No
Transfer Facility Activity:	No
Recycler Activity with Storage:	No
Small Quantity On-Site Burner Exemption:	No
Smelting Melting and Refining Furnace Exemption:	No
Underground Injection Control:	No
Off-Site Waste Receipt:	No
Universal Waste Indicator:	No
Universal Waste Destination Facility:	No
Federal Universal Waste:	No
Active Site State-Reg Handler:	---
Federal Facility Indicator:	Not reported
Hazardous Secondary Material Indicator:	N
Sub-Part K Indicator:	Not reported
2018 GPRA Permit Baseline:	Not on the Baseline
2018 GPRA Renewals Baseline:	Not on the Baseline
202 GPRA Corrective Action Baseline:	No
Subject to Corrective Action Universe:	No
Non-TSDFs Where RCRA CA has Been Imposed Universe:	No
Corrective Action Priority Ranking:	No NCAPS ranking
Environmental Control Indicator:	No
Institutional Control Indicator:	No
Human Exposure Controls Indicator:	N/A
Groundwater Controls Indicator:	N/A
Significant Non-Complier Universe:	No
Unaddressed Significant Non-Complier Universe:	No
Addressed Significant Non-Complier Universe:	No
Significant Non-Complier With a Compliance Schedule Universe:	No
Financial Assurance Required:	Not reported
Handler Date of Last Change:	20150414
Recognized Trader-Importer:	No
Recognized Trader-Exporter:	No
Importer of Spent Lead Acid Batteries:	No
Exporter of Spent Lead Acid Batteries:	No
Recycler Activity Without Storage:	No
Manifest Broker:	No
Sub-Part P Indicator:	No

Hazardous Waste Summary:

Waste Code:	D001
Waste Description:	Ignitable Waste

CLOCKERS (Continued) **1000912011**

Handler - Owner Operator:

Owner/Operator Indicator:	Owner
Owner/Operator Name: 40 ACRES AND A MULE	
Legal Status:	Private
Date Became Current:	Not reported
Date Ended Current:	Not reported
Owner/Operator Address:	124 DEKALB AVE
Owner/Operator City,State,Zip:	BROOKLYN, NY 11217
Owner/Operator Telephone:	718-624-3703
Owner/Operator Telephone Ext:	Not reported
Owner/Operator Fax:	Not reported
Owner/Operator Email:	Not reported

Owner/Operator Indicator:	Owner
Owner/Operator Name: 40 ACRES AND A MULE	
Legal Status:	Private
Date Became Current:	Not reported
Date Ended Current:	Not reported
Owner/Operator Address:	124 DEKALB AVE
Owner/Operator City,State,Zip:	BROOKLYN, NY 11217
Owner/Operator Telephone:	718-624-3703
Owner/Operator Telephone Ext:	Not reported
Owner/Operator Fax:	Not reported
Owner/Operator Email:	Not reported

Owner/Operator Indicator:	Operator
Owner/Operator Name: 40 ACRES AND A MULE	
Legal Status:	Private
Date Became Current:	Not reported
Date Ended Current:	Not reported
Owner/Operator Address:	124 DEKALB AVE
Owner/Operator City,State,Zip:	BROOKLYN, NY 11217
Owner/Operator Telephone:	718-624-3703
Owner/Operator Telephone Ext:	Not reported
Owner/Operator Fax:	Not reported
Owner/Operator Email:	Not reported

Historic Generators:

Receive Date:	19990708
Handler Name: CLOCKERS	
Federal Waste Generator Description:	Not a generator, verified
State District Owner:	Ny
Large Quantity Handler of Universal Waste:	No
Recognized Trader Importer:	No
Recognized Trader Exporter:	No
Spent Lead Acid Battery Importer:	No
Spent Lead Acid Battery Exporter:	No
Current Record:	No
Non Storage Recycler Activity:	Not reported
Electronic Manifest Broker:	Not reported

Receive Date:	20060101
Handler Name: CLOCKERS	
Federal Waste Generator Description:	Not a generator, verified
State District Owner:	Ny
Large Quantity Handler of Universal Waste:	No

CLOCKERS (Continued) **1000912011**

Recognized Trader Importer: No
Recognized Trader Exporter: No
Spent Lead Acid Battery Importer: No
Spent Lead Acid Battery Exporter: No
Current Record: No
Non Storage Recycler Activity: Not reported
Electronic Manifest Broker: Not reported

Receive Date: 20070101
Handler Name: CLOCKERS
Federal Waste Generator Description: Not a generator, verified
State District Owner: Ny
Large Quantity Handler of Universal Waste: No
Recognized Trader Importer: No
Recognized Trader Exporter: No
Spent Lead Acid Battery Importer: No
Spent Lead Acid Battery Exporter: No
Current Record: Yes
Non Storage Recycler Activity: Not reported
Electronic Manifest Broker: Not reported

Receive Date: 19940627
Handler Name: CLOCKERS
Federal Waste Generator Description: Small Quantity Generator
State District Owner: Ny
Large Quantity Handler of Universal Waste: No
Recognized Trader Importer: No
Recognized Trader Exporter: No
Spent Lead Acid Battery Importer: No
Spent Lead Acid Battery Exporter: No
Current Record: No
Non Storage Recycler Activity: Not reported
Electronic Manifest Broker: Not reported

List of NAICS Codes and Descriptions:
NAICS Codes: No NAICS Codes Found

Facility Has Received Notices of Violations:
Violations: No Violations Found

Evaluation Action Summary:
Evaluations: No Evaluations Found

FINDS:
Registry ID: 110004316801

Click Here for FRS Facility Detail Report:

Environmental Interest/Information System:
The Resource Conservation and Recovery Act Information System (RCRAInfo) is EPA's comprehensive information system in support of the Resource Conservation and Recovery Act (RCRA) of 1976 and the Hazardous and Solid Waste Amendments (HSWA) of 1984. It tracks many types of information about generators, transporters, treaters, storers, and disposers of hazardous waste.

CLOCKERS (Continued) **1000912011**

Click this hyperlink while viewing on your computer to access additional FINDS: detail in the EDR Site Report.

ECHO:

Envid:	1000912011
Registry ID:	110004316801
DFR URL:	http://echo.epa.gov/detailed-facility-report?fid=110004316801
Name:	CLOCKERS
Address:	1163 ATLANTIC AVE
City,State,Zip:	BROOKLYN, NY 11216

AG316 **JONES RESIDENCE** **NY LTANKS** **S105994918**
South **563 NOSTRAND AVE** **N/A**
1/8-1/4 **BROOKLYN, NY**
0.216 mi.
1140 ft. **Site 7 of 7 in cluster AG**

Relative:
Higher

Actual:
67 ft.

LTANKS:

Name:	JONES RESIDENCE
Address:	563 NOSTRAND AVE
City,State,Zip:	BROOKLYN, NY
Spill Number/Closed Date:	0109941 / 2002-05-21
Facility ID:	0109941
Site ID:	184397
Spill Date:	2002-01-15
Spill Cause:	Tank Overfill
Spill Source:	Tank Truck
Spill Class:	C4
Cleanup Ceased:	Not reported
SWIS:	2401
Investigator:	MXTIPPLE
Referred To:	Not reported
Reported to Dept:	2002-01-15
CID:	390
Water Affected:	Not reported
Spill Notifier:	Responsible Party
Last Inspection:	Not reported
Recommended Penalty:	False
Meets Standard:	False
UST Involvement:	False
Remediation Phase:	0
Date Entered In Computer:	2002-01-15
Spill Record Last Update:	2002-05-21
Spiller Name:	DONNA NUNEZ
Spiller Company:	SKAGGS-WALSH
Spiller Address:	119-02 23RD AVENUE
Spiller County:	001
Spiller Contact:	RAY JONES
Spiller Phone:	(718) 221-0800
Spiller Extention:	Not reported
DEC Region:	2
DER Facility ID:	154322
DEC Memo:	Prior to Sept, 2004 data translation this spill Lead_DEC Field was TIPPLE 1/15/2002//MILRO DOING CLEANUP 5/21/2002 CLEANUP COMPLETED DOCUMENTATION RECIEVED
Remarks:	tank was overfilled - cleanup crew on scene now doing clean up

JONES RESIDENCE (Continued) **S105994918**

All Materials:

Site ID:	184397
Operable Unit ID:	847062
Operable Unit:	01
Material ID:	527581
Material Code:	0001A
Material Name:	#2 fuel oil
Case No.:	Not reported
Material FA:	Petroleum
Quantity:	20.00
Units:	G
Recovered:	.00
Resource Affected:	Soil
Oxygenate:	Not reported

AR317 **ATLANTIC PROPERTIES** **RCRA-VSQG** **1000139376**
SSW **1260 ATLANTIC AVE** **NY MANIFEST** **NYD080438484**
1/8-1/4 **BROOKLYN, NY 11216**
0.216 mi.
1141 ft. **Site 1 of 3 in cluster AR**

Relative:
Higher

Actual:
72 ft.

RCRA Listings:

Date Form Received by Agency:	20120525
Handler Name:	Atlantic Properties
Handler Address:	ATLANTIC AVE
Handler City,State,Zip:	BROOKLYN, NY 11216
EPA ID:	NYD080438484
Contact Name:	TERRY A MCHUGH
Contact Address:	STEWART DR
Contact City,State,Zip:	NORTH SYRACUSE, NY 13212
Contact Telephone:	315-382-5566
Contact Fax:	315-458-2300
Contact Email:	TERRY@SUTTONINVESTINGCORP.COM
Contact Title:	PROPERTY MANAGER
EPA Region:	02
Land Type:	Private
Federal Waste Generator Description:	Conditionally Exempt Small Quantity Generator
Non-Notifier:	Not reported
Biennial Report Cycle:	Not reported
Accessibility:	Not reported
Active Site Indicator:	Handler Activities
State District Owner:	Ny
State District:	NYSDEC R2
Mailing Address:	STEWART DR
Mailing City,State,Zip:	NORTH SYRACUSE, NY 13212
Owner Name:	Atlantic Properties
Owner Type:	Private
Operator Name:	Terry A Mchugh
Operator Type:	Private
Short-Term Generator Activity:	No
Importer Activity:	No
Mixed Waste Generator:	No
Transporter Activity:	No
Transfer Facility Activity:	No
Recycler Activity with Storage:	No
Small Quantity On-Site Burner Exemption:	No

ATLANTIC PROPERTIES (Continued) **1000139376**

Smelting Melting and Refining Furnace Exemption:	No
Underground Injection Control:	No
Off-Site Waste Receipt:	No
Universal Waste Indicator:	No
Universal Waste Destination Facility:	No
Federal Universal Waste:	No
Active Site State-Reg Handler:	---
Federal Facility Indicator:	Not reported
Hazardous Secondary Material Indicator:	N
Sub-Part K Indicator:	Not reported
2018 GPRA Permit Baseline:	Not on the Baseline
2018 GPRA Renewals Baseline:	Not on the Baseline
202 GPRA Corrective Action Baseline:	No
Subject to Corrective Action Universe:	No
Non-TSDFs Where RCRA CA has Been Imposed Universe:	No
Corrective Action Priority Ranking:	No NCAPS ranking
Environmental Control Indicator:	No
Institutional Control Indicator:	No
Human Exposure Controls Indicator:	N/A
Groundwater Controls Indicator:	N/A
Significant Non-Complier Universe:	No
Unaddressed Significant Non-Complier Universe:	No
Addressed Significant Non-Complier Universe:	No
Significant Non-Complier With a Compliance Schedule Universe:	No
Financial Assurance Required:	Not reported
Handler Date of Last Change:	20150414
Recognized Trader-Importer:	No
Recognized Trader-Exporter:	No
Importer of Spent Lead Acid Batteries:	No
Exporter of Spent Lead Acid Batteries:	No
Recycler Activity Without Storage:	No
Manifest Broker:	No
Sub-Part P Indicator:	No

Hazardous Waste Summary:

Waste Code:	D001
Waste Description:	Ignitable Waste
Waste Code:	NONE
Waste Description:	None

Handler - Owner Operator:

Owner/Operator Indicator:	Operator
Owner/Operator Name: PAR-METAL PRODUCTS INC	
Legal Status:	Private
Date Became Current:	Not reported
Date Ended Current:	Not reported
Owner/Operator Address:	NOT REQUIRED
Owner/Operator City,State,Zip:	NOT REQUIRED, WY 99999
Owner/Operator Telephone:	212-555-1212
Owner/Operator Telephone Ext:	Not reported
Owner/Operator Fax:	Not reported
Owner/Operator Email:	Not reported
Owner/Operator Indicator:	Operator

ATLANTIC PROPERTIES (Continued) **1000139376**

Owner/Operator Name: TERRY A MCHUGH
Legal Status: Private
Date Became Current: 19980615
Date Ended Current: Not reported
Owner/Operator Address: Not reported
Owner/Operator City,State,Zip: Not reported
Owner/Operator Telephone: Not reported
Owner/Operator Telephone Ext: Not reported
Owner/Operator Fax: Not reported
Owner/Operator Email: Not reported

Owner/Operator Indicator: Owner
Owner/Operator Name: ATLANTIC PROPERTIES
Legal Status: Private
Date Became Current: 19500101
Date Ended Current: Not reported
Owner/Operator Address: 510 STEWART DR
Owner/Operator City,State,Zip: NORTH SYRACUSE, NY 13212
Owner/Operator Telephone: 315-458-1300
Owner/Operator Telephone Ext: Not reported
Owner/Operator Fax: Not reported
Owner/Operator Email: Not reported

Owner/Operator Indicator: Owner
Owner/Operator Name: PAR-METAL PRODUCTS INC
Legal Status: Private
Date Became Current: Not reported
Date Ended Current: Not reported
Owner/Operator Address: NOT REQUIRED
Owner/Operator City,State,Zip: NOT REQUIRED, WY 99999
Owner/Operator Telephone: 212-555-1212
Owner/Operator Telephone Ext: Not reported
Owner/Operator Fax: Not reported
Owner/Operator Email: Not reported

Owner/Operator Indicator: Owner
Owner/Operator Name: PAR-METAL PRODUCTS INC
Legal Status: Private
Date Became Current: Not reported
Date Ended Current: Not reported
Owner/Operator Address: NOT REQUIRED
Owner/Operator City,State,Zip: NOT REQUIRED, WY 99999
Owner/Operator Telephone: 212-555-1212
Owner/Operator Telephone Ext: Not reported
Owner/Operator Fax: Not reported
Owner/Operator Email: Not reported

Historic Generators:
Receive Date: 19950404
Handler Name: PAR-METAL PRODUCTS INC
Federal Waste Generator Description: Not a generator, verified
State District Owner: Ny
Large Quantity Handler of Universal Waste: No
Recognized Trader Importer: No
Recognized Trader Exporter: No
Spent Lead Acid Battery Importer: No
Spent Lead Acid Battery Exporter: No

ATLANTIC PROPERTIES (Continued) **1000139376**

Current Record: No
Non Storage Recycler Activity: Not reported
Electronic Manifest Broker: Not reported

Receive Date: 20060101
Handler Name: PAR-METAL PRODUCTS INC
Federal Waste Generator Description: Not a generator, verified
State District Owner: Ny
Large Quantity Handler of Universal Waste: No
Recognized Trader Importer: No
Recognized Trader Exporter: No
Spent Lead Acid Battery Importer: No
Spent Lead Acid Battery Exporter: No
Current Record: No
Non Storage Recycler Activity: Not reported
Electronic Manifest Broker: Not reported

Receive Date: 20070101
Handler Name: PAR-METAL PRODUCTS INC
Federal Waste Generator Description: Not a generator, verified
State District Owner: Ny
Large Quantity Handler of Universal Waste: No
Recognized Trader Importer: No
Recognized Trader Exporter: No
Spent Lead Acid Battery Importer: No
Spent Lead Acid Battery Exporter: No
Current Record: No
Non Storage Recycler Activity: Not reported
Electronic Manifest Broker: Not reported

Receive Date: 19870601
Handler Name: PAR-METAL PRODUCTS INC
Federal Waste Generator Description: Large Quantity Generator
State District Owner: Ny
Large Quantity Handler of Universal Waste: No
Recognized Trader Importer: No
Recognized Trader Exporter: No
Spent Lead Acid Battery Importer: No
Spent Lead Acid Battery Exporter: No
Current Record: No
Non Storage Recycler Activity: Not reported
Electronic Manifest Broker: Not reported

Receive Date: 20120525
Handler Name: ATLANTIC PROPERTIES
Federal Waste Generator Description: Conditionally Exempt Small Quantity Generator
State District Owner: Ny
Large Quantity Handler of Universal Waste: No
Recognized Trader Importer: No
Recognized Trader Exporter: No
Spent Lead Acid Battery Importer: No
Spent Lead Acid Battery Exporter: No
Current Record: Yes
Non Storage Recycler Activity: Not reported
Electronic Manifest Broker: Not reported

Receive Date: 19940505

ATLANTIC PROPERTIES (Continued) **1000139376**

Handler Name: PAR METAL PRODUCTS
Federal Waste Generator Description: Large Quantity Generator
State District Owner: Ny
Large Quantity Handler of Universal Waste: No
Recognized Trader Importer: No
Recognized Trader Exporter: No
Spent Lead Acid Battery Importer: No
Spent Lead Acid Battery Exporter: No
Current Record: No
Non Storage Recycler Activity: Not reported
Electronic Manifest Broker: Not reported

List of NAICS Codes and Descriptions:
NAICS Code: 332322
NAICS Description: SHEET METAL WORK MANUFACTURING

NAICS Code: 531312
NAICS Description: NONRESIDENTIAL PROPERTY MANAGERS

Has the Facility Received Notices of Violations:
Found Violation: No
Agency Which Determined Violation: Not reported
Violation Short Description: Not reported
Date Violation was Determined: Not reported
Actual Return to Compliance Date: Not reported
Return to Compliance Qualifier: Not reported
Violation Responsible Agency: Not reported
Scheduled Compliance Date: Not reported
Enforcement Identifier: Not reported
Date of Enforcement Action: Not reported
Enforcement Responsible Agency: Not reported
Enforcement Docket Number: Not reported
Enforcement Attorney: Not reported
Corrective Action Component: Not reported
Appeal Initiated Date: Not reported
Appeal Resolution Date: Not reported
Disposition Status Date: Not reported
Disposition Status: Not reported
Disposition Status Description: Not reported
Consent/Final Order Sequence Number: Not reported
Consent/Final Order Respondent Name: Not reported
Consent/Final Order Lead Agency: Not reported
Enforcement Type: Not reported
Enforcement Responsible Person: Not reported
Enforcement Responsible Sub-Organization: Not reported
SEP Sequence Number: Not reported
SEP Expenditure Amount: Not reported
SEP Scheduled Completion Date: Not reported
SEP Actual Date: Not reported
SEP Defaulted Date: Not reported
SEP Type: Not reported
SEP Type Description: Not reported
Proposed Amount: Not reported
Final Monetary Amount: Not reported
Paid Amount: Not reported
Final Count: Not reported

ATLANTIC PROPERTIES (Continued) **1000139376**

Final Amount: Not reported

Evaluation Action Summary:
Evaluation Date: 19960214
Evaluation Responsible Agency: State
Found Violation: No
Evaluation Type Description: COMPLIANCE EVALUATION INSPECTION
Evaluation Responsible Person Identifier: NYADS
Evaluation Responsible Sub-Organization: R2
Actual Return to Compliance Date: Not reported
Scheduled Compliance Date: Not reported
Date of Request: Not reported
Date Response Received: Not reported
Request Agency: Not reported
Former Citation: Not reported

Manifest Facility Information:
EPA ID: NYD080438484
Country: USA
Name: PAR METAL PRODUCTS INC
Address: 1260 ATLANTIC AVE
Address 2: Not reported
City,State,Zip: BROOKLYN, NY 11216
Zip 4: Not reported
Location Address 1: 1260 ATLANTIC AVE
Location Address 2: Not reported
Location City,State,Zip: BROOKLYN, NY 11236
Location Zip 4: Not reported
Facility Status: Not reported
Total Tanks: Not reported
Code: BP

Mailing:
Mailing Name: PAR METAL PRODUCTS INC
Mailing Contact: PAR METAL PRODUCTS INC
Mailing Address 1: 1260 ATLANTIC AVENUE-ATTN JUDY
Mailing Address 2: Not reported
Mailing City,State,Zip: ELLIS - BROOKLYN, NY 11236
Mailing Zip 4: Not reported
Mailing Country: USA
Mailing Phone: 7187745900

Manifest Data:
Document ID: NYA7050843
Manifest Status: Not reported
Trans1 State ID: 13744E
Year: 1994
Trans2 State ID: Not reported
Generator Ship Date: 05/23/1994
Trans1 Recv Date: 05/23/1994
Trans2 Recv Date: Not reported
TSD Site Recv Date: 05/23/1994
Part A Recv Date: Not reported
Part B Recv Date: Not reported
Generator EPA ID: NYD080438484

ATLANTIC PROPERTIES (Continued) **1000139376**

Trans1 EPA ID:	NYD057722258
Trans2 EPA ID:	Not reported
TSDF ID 1:	NYD057722258
TSDF ID 2:	Not reported
Manifest Tracking Number:	Not reported
Import Indicator:	Not reported
Export Indicator:	Not reported
Discr Quantity Indicator:	Not reported
Discr Type Indicator:	Not reported
Discr Residue Indicator:	Not reported
Discr Partial Reject Indicator:	Not reported
Discr Full Reject Indicator:	Not reported
Manifest Ref Number:	Not reported
Alt Facility RCRA ID:	Not reported
Alt Facility Sign Date:	Not reported
MGMT Method Type Code:	Not reported
Waste Code 1:	THE FOLLOWING SPENT HALOGENATED SOLVENTS USED IN DEGREASING: TETRACH
Waste Code 2:	Not reported
Waste Code 3:	Not reported
Waste Code 4:	Not reported
Waste Code 5:	Not reported
Waste Code 6:	Not reported
Quantity:	00149
Units:	Gallons (liquids only)
Number of Containers:	003
Container Type:	Metal drums, barrels, kegs
Handling Method:	Recycle
Specific Gravity:	01.28

Document ID:	NYA7051257
Manifest Status:	Not reported
Trans1 State ID:	13734F
Year:	1994
Trans2 State ID:	Not reported
Generator Ship Date:	06/13/1994
Trans1 Recv Date:	06/13/1994
Trans2 Recv Date:	Not reported
TSD Site Recv Date:	06/13/1994
Part A Recv Date:	Not reported
Part B Recv Date:	Not reported
Generator EPA ID:	NYD080438484
Trans1 EPA ID:	NYD057722258
Trans2 EPA ID:	Not reported
TSDF ID 1:	NYD057722258
TSDF ID 2:	Not reported
Manifest Tracking Number:	Not reported
Import Indicator:	Not reported
Export Indicator:	Not reported
Discr Quantity Indicator:	Not reported
Discr Type Indicator:	Not reported
Discr Residue Indicator:	Not reported
Discr Partial Reject Indicator:	Not reported
Discr Full Reject Indicator:	Not reported
Manifest Ref Number:	Not reported
Alt Facility RCRA ID:	Not reported
Alt Facility Sign Date:	Not reported
MGMT Method Type Code:	Not reported

ATLANTIC PROPERTIES (Continued) **1000139376**

Waste Code 1:	THE FOLLOWING SPENT HALOGENATED SOLVENTS USED IN DEGREASING: TETRACH
Waste Code 2:	Not reported
Waste Code 3:	Not reported
Waste Code 4:	Not reported
Waste Code 5:	Not reported
Waste Code 6:	Not reported
Quantity:	00066
Units:	Gallons (liquids only)
Number of Containers:	002
Container Type:	Metal drums, barrels, kegs
Handling Method:	Recycle
Specific Gravity:	01.39
Document ID:	NJA1894190
Manifest Status:	Not reported
Trans1 State ID:	10339
Year:	1994
Trans2 State ID:	Not reported
Generator Ship Date:	05/11/1994
Trans1 Recv Date:	05/11/1994
Trans2 Recv Date:	Not reported
TSD Site Recv Date:	05/12/1994
Part A Recv Date:	Not reported
Part B Recv Date:	Not reported
Generator EPA ID:	NYD080438484
Trans1 EPA ID:	NJD986608941
Trans2 EPA ID:	Not reported
TSDF ID 1:	NJD002454544
TSDF ID 2:	Not reported
Manifest Tracking Number:	Not reported
Import Indicator:	Not reported
Export Indicator:	Not reported
Discr Quantity Indicator:	Not reported
Discr Type Indicator:	Not reported
Discr Residue Indicator:	Not reported
Discr Partial Reject Indicator:	Not reported
Discr Full Reject Indicator:	Not reported
Manifest Ref Number:	Not reported
Alt Facility RCRA ID:	Not reported
Alt Facility Sign Date:	Not reported
MGMT Method Type Code:	Not reported
Waste Code 1:	THE FOLLOWING SPENT NONHALOGENATED SOLVENTS: XYLENE, ACETONE, ETHYL A
Waste Code 2:	Not reported
Waste Code 3:	Not reported
Waste Code 4:	Not reported
Waste Code 5:	Not reported
Waste Code 6:	Not reported
Quantity:	01815
Units:	Gallons (liquids only)
Number of Containers:	001
Container Type:	Cargo tanks (tank trucks)
Handling Method:	Recycle
Specific Gravity:	01.00
Document ID:	NJA1894284
Manifest Status:	Not reported
Trans1 State ID:	10339

ATLANTIC PROPERTIES (Continued) **1000139376**

Year:	1994
Trans2 State ID:	Not reported
Generator Ship Date:	06/07/1994
Trans1 Recv Date:	06/07/1994
Trans2 Recv Date:	Not reported
TSD Site Recv Date:	06/09/1994
Part A Recv Date:	Not reported
Part B Recv Date:	Not reported
Generator EPA ID:	NYD080438484
Trans1 EPA ID:	NJD986608941
Trans2 EPA ID:	Not reported
TSDF ID 1:	NJD002454544
TSDF ID 2:	Not reported
Manifest Tracking Number:	Not reported
Import Indicator:	Not reported
Export Indicator:	Not reported
Discr Quantity Indicator:	Not reported
Discr Type Indicator:	Not reported
Discr Residue Indicator:	Not reported
Discr Partial Reject Indicator:	Not reported
Discr Full Reject Indicator:	Not reported
Manifest Ref Number:	Not reported
Alt Facility RCRA ID:	Not reported
Alt Facility Sign Date:	Not reported
MGMT Method Type Code:	Not reported
Waste Code 1:	THE FOLLOWING SPENT NONHALOGENATED SOLVENTS: XYLENE, ACETONE, ETHYL A
Waste Code 2:	Not reported
Waste Code 3:	Not reported
Waste Code 4:	Not reported
Waste Code 5:	Not reported
Waste Code 6:	Not reported
Quantity:	00195
Units:	Gallons (liquids only)
Number of Containers:	001
Container Type:	Cargo tanks (tank trucks)
Handling Method:	Recycle
Specific Gravity:	01.00
Document ID:	NJA0717658
Manifest Status:	Not reported
Trans1 State ID:	NJDEPS869
Year:	1990
Trans2 State ID:	Not reported
Generator Ship Date:	01/10/1990
Trans1 Recv Date:	01/10/1990
Trans2 Recv Date:	Not reported
TSD Site Recv Date:	01/11/1990
Part A Recv Date:	Not reported
Part B Recv Date:	Not reported
Generator EPA ID:	NYD080438484
Trans1 EPA ID:	ILD051060408
Trans2 EPA ID:	Not reported
TSDF ID 1:	NJD002182897
TSDF ID 2:	Not reported
Manifest Tracking Number:	Not reported
Import Indicator:	Not reported
Export Indicator:	Not reported

ATLANTIC PROPERTIES (Continued) **1000139376**

Discr Quantity Indicator:	Not reported
Discr Type Indicator:	Not reported
Discr Residue Indicator:	Not reported
Discr Partial Reject Indicator:	Not reported
Discr Full Reject Indicator:	Not reported
Manifest Ref Number:	Not reported
Alt Facility RCRA ID:	Not reported
Alt Facility Sign Date:	Not reported
MGMT Method Type Code:	Not reported
Waste Code 1:	THE FOLLOWING SPENT HALOGENATED SOLVENTS USED IN DEGREASING: TETRACH
Waste Code 2:	Not reported
Waste Code 3:	Not reported
Waste Code 4:	Not reported
Waste Code 5:	Not reported
Waste Code 6:	Not reported
Quantity:	09240
Units:	Pounds
Number of Containers:	014
Container Type:	Metal drums, barrels, kegs
Handling Method:	Burn
Specific Gravity:	01.00
Waste Code 7:	THE FOLLOWING SPENT NONHALOGENATED SOLVENTS: TOLUENE, METHYL ETHYL K
Waste Code 8:	Not reported
Waste Code:	Not reported
Waste Code 10:	Not reported
Waste Code 11:	Not reported
Quantity:	05304
Units:	Pounds
Number of Containers:	013
Container Type:	Metal drums, barrels, kegs
Handling Method:	Burn
Specific Gravity:	01.00

Document ID:	NJA0727642
Manifest Status:	Not reported
Trans1 State ID:	NJDEPS869
Year:	1990
Trans2 State ID:	Not reported
Generator Ship Date:	01/10/1990
Trans1 Recv Date:	01/10/1990
Trans2 Recv Date:	Not reported
TSD Site Recv Date:	01/11/1990
Part A Recv Date:	Not reported
Part B Recv Date:	Not reported
Generator EPA ID:	NYD080438484
Trans1 EPA ID:	ILD051060408
Trans2 EPA ID:	Not reported
TSDF ID 1:	NJD002182897
TSDF ID 2:	Not reported
Manifest Tracking Number:	Not reported
Import Indicator:	Not reported
Export Indicator:	Not reported
Discr Quantity Indicator:	Not reported
Discr Type Indicator:	Not reported
Discr Residue Indicator:	Not reported
Discr Partial Reject Indicator:	Not reported
Discr Full Reject Indicator:	Not reported

ATLANTIC PROPERTIES (Continued) **1000139376**

Manifest Ref Number:	Not reported
Alt Facility RCRA ID:	Not reported
Alt Facility Sign Date:	Not reported
MGMT Method Type Code:	Not reported
Waste Code 1:	THE FOLLOWING SPENT HALOGENATED SOLVENTS USED IN DEGREASING: TETRACH
Waste Code 2:	Not reported
Waste Code 3:	Not reported
Waste Code 4:	Not reported
Waste Code 5:	Not reported
Waste Code 6:	Not reported
Quantity:	22440
Units:	Pounds
Number of Containers:	034
Container Type:	Metal drums, barrels, kegs
Handling Method:	Burn
Specific Gravity:	01.00
Waste Code 7:	THE FOLLOWING SPENT NONHALOGENATED SOLVENTS: TOLUENE, METHYL ETHYL K
Waste Code 8:	Not reported
Waste Code:	Not reported
Waste Code 10:	Not reported
Waste Code 11:	Not reported
Quantity:	00816
Units:	Pounds
Number of Containers:	002
Container Type:	Metal drums, barrels, kegs
Handling Method:	Burn
Specific Gravity:	01.00

Document ID:	NYB4036563
Manifest Status:	Not reported
Trans1 State ID:	IA7667
Year:	1993
Trans2 State ID:	Not reported
Generator Ship Date:	04/14/1993
Trans1 Recv Date:	04/14/1993
Trans2 Recv Date:	Not reported
TSD Site Recv Date:	04/15/1993
Part A Recv Date:	Not reported
Part B Recv Date:	Not reported
Generator EPA ID:	NYD080438484
Trans1 EPA ID:	NYD057722258
Trans2 EPA ID:	Not reported
TSDF ID 1:	NYD057722258
TSDF ID 2:	Not reported
Manifest Tracking Number:	Not reported
Import Indicator:	Not reported
Export Indicator:	Not reported
Discr Quantity Indicator:	Not reported
Discr Type Indicator:	Not reported
Discr Residue Indicator:	Not reported
Discr Partial Reject Indicator:	Not reported
Discr Full Reject Indicator:	Not reported
Manifest Ref Number:	Not reported
Alt Facility RCRA ID:	Not reported
Alt Facility Sign Date:	Not reported
MGMT Method Type Code:	Not reported
Waste Code 1:	THE FOLLOWING SPENT HALOGENATED SOLVENTS USED IN DEGREASING: TETRACH

ATLANTIC PROPERTIES (Continued) **1000139376**

Waste Code 2:	Not reported
Waste Code 3:	Not reported
Waste Code 4:	Not reported
Waste Code 5:	Not reported
Waste Code 6:	Not reported
Quantity:	00385
Units:	Gallons (liquids only)
Number of Containers:	007
Container Type:	Metal drums, barrels, kegs
Handling Method:	Recycle
Specific Gravity:	01.21
Document ID:	NJA0298961
Manifest Status:	K - Completed after the designated time
Trans1 State ID:	NJDEPS-10
Year:	1988
Trans2 State ID:	Not reported
Generator Ship Date:	880520
Trans1 Recv Date:	880520
Trans2 Recv Date:	Not reported
TSD Site Recv Date:	880520
Part A Recv Date:	880711
Part B Recv Date:	880531
Generator EPA ID:	NYD080438484
Trans1 EPA ID:	NJD980787147
Trans2 EPA ID:	Not reported
TSDF ID 1:	NJD002454544
TSDF ID 2:	Not reported
Manifest Tracking Number:	Not reported
Import Indicator:	Not reported
Export Indicator:	Not reported
Discr Quantity Indicator:	Not reported
Discr Type Indicator:	Not reported
Discr Residue Indicator:	Not reported
Discr Partial Reject Indicator:	Not reported
Discr Full Reject Indicator:	Not reported
Manifest Ref Number:	Not reported
Alt Facility RCRA ID:	Not reported
Alt Facility Sign Date:	Not reported
MGMT Method Type Code:	Not reported
Waste Code 1:	THE FOLLOWING SPENT NONHALOGENATED SOLVENTS: TOLUENE, METHYL ETHYL K
Waste Code 2:	Not reported
Waste Code 3:	Not reported
Waste Code 4:	Not reported
Waste Code 5:	Not reported
Waste Code 6:	Not reported
Quantity:	02000
Units:	Gallons (liquids only)
Number of Containers:	001
Container Type:	Cargo tanks (tank trucks)
Handling Method:	Burn
Specific Gravity:	100
Document ID:	NJA0298842
Manifest Status:	K - Completed after the designated time
Trans1 State ID:	NJDEPS-10
Year:	1988

ATLANTIC PROPERTIES (Continued) **1000139376**

Trans2 State ID:	Not reported
Generator Ship Date:	880527
Trans1 Recv Date:	880527
Trans2 Recv Date:	Not reported
TSD Site Recv Date:	880527
Part A Recv Date:	880711
Part B Recv Date:	880609
Generator EPA ID:	NYD080438484
Trans1 EPA ID:	NJD980787147
Trans2 EPA ID:	Not reported
TSDF ID 1:	NJD002454544
TSDF ID 2:	Not reported
Manifest Tracking Number:	Not reported
Import Indicator:	Not reported
Export Indicator:	Not reported
Discr Quantity Indicator:	Not reported
Discr Type Indicator:	Not reported
Discr Residue Indicator:	Not reported
Discr Partial Reject Indicator:	Not reported
Discr Full Reject Indicator:	Not reported
Manifest Ref Number:	Not reported
Alt Facility RCRA ID:	Not reported
Alt Facility Sign Date:	Not reported
MGMT Method Type Code:	Not reported
Waste Code 1:	THE FOLLOWING SPENT NONHALOGENATED SOLVENTS: TOLUENE, METHYL ETHYL K
Waste Code 2:	Not reported
Waste Code 3:	Not reported
Waste Code 4:	Not reported
Waste Code 5:	Not reported
Waste Code 6:	Not reported
Quantity:	02000
Units:	Gallons (liquids only)
Number of Containers:	001
Container Type:	Cargo tanks (tank trucks)
Handling Method:	Recycle
Specific Gravity:	100
Document ID:	NYB5008518
Manifest Status:	Not reported
Trans1 State ID:	IA7667
Year:	1992
Trans2 State ID:	Not reported
Generator Ship Date:	09/24/1992
Trans1 Recv Date:	09/24/1992
Trans2 Recv Date:	Not reported
TSD Site Recv Date:	09/25/1992
Part A Recv Date:	Not reported
Part B Recv Date:	Not reported
Generator EPA ID:	NYD080438484
Trans1 EPA ID:	NYD057722258
Trans2 EPA ID:	Not reported
TSDF ID 1:	NYD057722258
TSDF ID 2:	Not reported
Manifest Tracking Number:	Not reported
Import Indicator:	Not reported
Export Indicator:	Not reported
Discr Quantity Indicator:	Not reported

ATLANTIC PROPERTIES (Continued) **1000139376**

Discr Type Indicator:	Not reported
Discr Residue Indicator:	Not reported
Discr Partial Reject Indicator:	Not reported
Discr Full Reject Indicator:	Not reported
Manifest Ref Number:	Not reported
Alt Facility RCRA ID:	Not reported
Alt Facility Sign Date:	Not reported
MGMT Method Type Code:	Not reported
Waste Code 1:	THE FOLLOWING SPENT HALOGENATED SOLVENTS USED IN DEGREASING: TETRACH
Waste Code 2:	Not reported
Waste Code 3:	Not reported
Waste Code 4:	Not reported
Waste Code 5:	Not reported
Waste Code 6:	Not reported
Quantity:	01770
Units:	Gallons (liquids only)
Number of Containers:	034
Container Type:	Metal drums, barrels, kegs
Handling Method:	Recycle
Specific Gravity:	01.21

Document ID:	Not reported
Manifest Status:	Not reported
Trans1 State ID:	PAR000501577
Year:	2018
Trans2 State ID:	PAD146714878
Generator Ship Date:	06/28/2012
Trans1 Recv Date:	06/28/2012
Trans2 Recv Date:	06/29/2012
TSD Site Recv Date:	07/15/2012
Part A Recv Date:	Not reported
Part B Recv Date:	Not reported
Generator EPA ID:	NYD080438484
Trans1 EPA ID:	Not reported
Trans2 EPA ID:	Not reported
TSDF ID 1:	NCD980842132
TSDF ID 2:	Not reported
Manifest Tracking Number:	008443806JJK
Import Indicator:	N
Export Indicator:	N
Discr Quantity Indicator:	N
Discr Type Indicator:	N
Discr Residue Indicator:	N
Discr Partial Reject Indicator:	N
Discr Full Reject Indicator:	N
Manifest Ref Number:	Not reported
Alt Facility RCRA ID:	Not reported
Alt Facility Sign Date:	Not reported
MGMT Method Type Code:	H141
Waste Code a:	IGNITABLE WASTE
Waste Code b:	Not reported
Waste Code c:	Not reported
Waste Code e:	Not reported
Waste Code f:	Not reported
Waste Code g:	Not reported
Waste Code 1:	Not reported
Waste Code 2:	Not reported

ATLANTIC PROPERTIES (Continued) **1000139376**

Waste Code 3:	Not reported
Waste Code 4:	Not reported
Waste Code 5:	Not reported
Waste Code 6:	Not reported
Quantity:	275
Units:	Pounds
Number of Containers:	1
Container Type:	Metal drums, barrels, kegs
Handling Method:	Landfill
Specific Gravity:	1

Click this hyperlink while viewing on your computer to access
1 additional NY MANIFEST: record(s) in the EDR Site Report.

AQ318 **LIRR ATLANTIC AVENUE MANHOLES** **RCRA NonGen / NLR** **1000871623**
SSE **S53-S52 ON ATLANTIC AVE BETW** **NY MANIFEST** **NY0000078816**
1/8-1/4 **BROOKLYN, NY 11217**
0.217 mi.
1147 ft. **Site 3 of 6 in cluster AQ**

Relative: **Higher**

Actual: **63 ft.**

RCRA Listings:

Date Form Received by Agency:	20070101
Handler Name:	Lirr Atlantic Avenue Manholes
Handler Address:	S53-S52 ON ATLANTIC AVE BETW
Handler City,State,Zip:	BROOKLYN, NY 11217
EPA ID:	NY0000078816
Contact Name:	Not reported
Contact Address:	LIRR JAMAICA STATION
Contact City,State,Zip:	JAMAICA, NY 11435
Contact Telephone:	Not reported
Contact Fax:	Not reported
Contact Email:	Not reported
Contact Title:	Not reported
EPA Region:	02
Land Type:	State
Federal Waste Generator Description:	Not a generator, verified
Non-Notifier:	Not reported
Biennial Report Cycle:	Not reported
Accessibility:	Not reported
Active Site Indicator:	Not reported
State District Owner:	Ny
State District:	NYSDEC R2
Mailing Address:	LIRR JAMAICA STATION
Mailing City,State,Zip:	JAMAICA, NY 11435
Owner Name:	Long Island Rail Road
Owner Type:	State
Operator Name:	Long Island Rail Road
Operator Type:	State
Short-Term Generator Activity:	No
Importer Activity:	No
Mixed Waste Generator:	No
Transporter Activity:	No
Transfer Facility Activity:	No
Recycler Activity with Storage:	No
Small Quantity On-Site Burner Exemption:	No
Smelting Melting and Refining Furnace Exemption:	No
Underground Injection Control:	No

LIRR ATLANTIC AVENUE MANHOLES (Continued) **1000871623**

Off-Site Waste Receipt:	No
Universal Waste Indicator:	No
Universal Waste Destination Facility:	No
Federal Universal Waste:	No
Active Site State-Reg Handler:	---
Federal Facility Indicator:	Not reported
Hazardous Secondary Material Indicator:	N
Sub-Part K Indicator:	Not reported
2018 GPRA Permit Baseline:	Not on the Baseline
2018 GPRA Renewals Baseline:	Not on the Baseline
202 GPRA Corrective Action Baseline:	No
Subject to Corrective Action Universe:	No
Non-TSDFs Where RCRA CA has Been Imposed Universe:	No
Corrective Action Priority Ranking:	No NCAPS ranking
Environmental Control Indicator:	No
Institutional Control Indicator:	No
Human Exposure Controls Indicator:	N/A
Groundwater Controls Indicator:	N/A
Significant Non-Complier Universe:	No
Unaddressed Significant Non-Complier Universe:	No
Addressed Significant Non-Complier Universe:	No
Significant Non-Complier With a Compliance Schedule Universe:	No
Financial Assurance Required:	Not reported
Handler Date of Last Change:	20150414
Recognized Trader-Importer:	No
Recognized Trader-Exporter:	No
Importer of Spent Lead Acid Batteries:	No
Exporter of Spent Lead Acid Batteries:	No
Recycler Activity Without Storage:	No
Manifest Broker:	No
Sub-Part P Indicator:	No

Hazardous Waste Summary:

Waste Code:	D000
Waste Description:	Not Defined
Waste Code:	D008
Waste Description:	Lead
Waste Code:	NONE
Waste Description:	None

Handler - Owner Operator:

Owner/Operator Indicator:	Owner
Owner/Operator Name: LONG ISLAND RAIL ROAD	
Legal Status:	State
Date Became Current:	Not reported
Date Ended Current:	Not reported
Owner/Operator Address:	JAMAICA STATION
Owner/Operator City,State,Zip:	JAMAICA, NY 11435
Owner/Operator Telephone:	718-657-1459
Owner/Operator Telephone Ext:	Not reported
Owner/Operator Fax:	Not reported
Owner/Operator Email:	Not reported

LIRR ATLANTIC AVENUE MANHOLES (Continued) **1000871623**

Owner/Operator Indicator: Operator
Owner/Operator Name: LONG ISLAND RAIL ROAD
Legal Status: State
Date Became Current: Not reported
Date Ended Current: Not reported
Owner/Operator Address: JAMAICA STATION
Owner/Operator City,State,Zip: JAMAICA, NY 11435
Owner/Operator Telephone: 718-657-1459
Owner/Operator Telephone Ext: Not reported
Owner/Operator Fax: Not reported
Owner/Operator Email: Not reported

Owner/Operator Indicator: Owner
Owner/Operator Name: LONG ISLAND RAIL ROAD
Legal Status: State
Date Became Current: Not reported
Date Ended Current: Not reported
Owner/Operator Address: JAMAICA STATION
Owner/Operator City,State,Zip: JAMAICA, NY 11435
Owner/Operator Telephone: 718-657-1459
Owner/Operator Telephone Ext: Not reported
Owner/Operator Fax: Not reported
Owner/Operator Email: Not reported

Historic Generators:
Receive Date: 19960520
Handler Name: LIRR ATLANTIC AVENUE MANHOLES
Federal Waste Generator Description: Not a generator, verified
State District Owner: Ny
Large Quantity Handler of Universal Waste: No
Recognized Trader Importer: No
Recognized Trader Exporter: No
Spent Lead Acid Battery Importer: No
Spent Lead Acid Battery Exporter: No
Current Record: No
Non Storage Recycler Activity: Not reported
Electronic Manifest Broker: Not reported

Receive Date: 20060101
Handler Name: LIRR ATLANTIC AVENUE MANHOLES
Federal Waste Generator Description: Not a generator, verified
State District Owner: Ny
Large Quantity Handler of Universal Waste: No
Recognized Trader Importer: No
Recognized Trader Exporter: No
Spent Lead Acid Battery Importer: No
Spent Lead Acid Battery Exporter: No
Current Record: No
Non Storage Recycler Activity: Not reported
Electronic Manifest Broker: Not reported

Receive Date: 20070101
Handler Name: LIRR ATLANTIC AVENUE MANHOLES
Federal Waste Generator Description: Not a generator, verified
State District Owner: Ny
Large Quantity Handler of Universal Waste: No
Recognized Trader Importer: No

LIRR ATLANTIC AVENUE MANHOLES (Continued) **1000871623**

Recognized Trader Exporter: No
Spent Lead Acid Battery Importer: No
Spent Lead Acid Battery Exporter: No
Current Record: Yes
Non Storage Recycler Activity: Not reported
Electronic Manifest Broker: Not reported

Receive Date: 19931216
Handler Name: LIRR ATLANTIC AVENUE MANHOLES
Federal Waste Generator Description: Small Quantity Generator
State District Owner: Ny
Large Quantity Handler of Universal Waste: No
Recognized Trader Importer: No
Recognized Trader Exporter: No
Spent Lead Acid Battery Importer: No
Spent Lead Acid Battery Exporter: No
Current Record: No
Non Storage Recycler Activity: Not reported
Electronic Manifest Broker: Not reported

List of NAICS Codes and Descriptions:
NAICS Codes: No NAICS Codes Found

Facility Has Received Notices of Violations:
Violations: No Violations Found

Evaluation Action Summary:
Evaluations: No Evaluations Found

Manifest Facility Information:
EPA ID: NY0000078816
Country: USA
Name: LONG ISLAND RAILROAD
Address: S53-S52 ON ATLANTIC AVE BETW
Address 2: NOSTRAND & NEW YORK AVES
City,State,Zip: BROOKLYN, NY 11217
Zip 4: Not reported
Location Address 1: S53/S52 ATLANTIC AVE
Location Address 2: Not reported
Location City,State,Zip: BROOKLYN, NY 11217
Location Zip 4: Not reported
Facility Status: Not reported
Total Tanks: Not reported
Code: BP

Mailing:
Mailing Name: LONG ISLAND RAILROAD
Mailing Contact: TAMMY MOORE
Mailing Address 1: 90-27 SUTPHIN BLVD
Mailing Address 2: Not reported
Mailing City,State,Zip: JAMAICA, NY 11435
Mailing Zip 4: Not reported
Mailing Country: USA
Mailing Phone: 7186571603

LIRR ATLANTIC AVENUE MANHOLES (Continued) **1000871623**

Manifest Data:

Document ID:	PAE1353144
Manifest Status:	Not reported
Trans1 State ID:	PAAH0317
Year:	1994
Trans2 State ID:	Not reported
Generator Ship Date:	11/02/1994
Trans1 Recv Date:	11/02/1994
Trans2 Recv Date:	Not reported
TSD Site Recv Date:	11/02/1994
Part A Recv Date:	Not reported
Part B Recv Date:	Not reported
Generator EPA ID:	NY0000078816
Trans1 EPA ID:	PAD982661381
Trans2 EPA ID:	Not reported
TSDF ID 1:	PAD085690592
TSDF ID 2:	Not reported
Manifest Tracking Number:	Not reported
Import Indicator:	Not reported
Export Indicator:	Not reported
Discr Quantity Indicator:	Not reported
Discr Type Indicator:	Not reported
Discr Residue Indicator:	Not reported
Discr Partial Reject Indicator:	Not reported
Discr Full Reject Indicator:	Not reported
Manifest Ref Number:	Not reported
Alt Facility RCRA ID:	Not reported
Alt Facility Sign Date:	Not reported
MGMT Method Type Code:	Not reported
Waste Code 1:	LEAD
Waste Code 2:	Not reported
Waste Code 3:	Not reported
Waste Code 4:	Not reported
Waste Code 5:	Not reported
Waste Code 6:	Not reported
Quantity:	00495
Units:	Gallons (liquids only)
Number of Containers:	009
Container Type:	Metal drums, barrels, kegs
Handling Method:	Burn
Specific Gravity:	01.00

AO319 **CON EDISON** **RCRA NonGen / NLR** **1014398733**
ESE **1392 FULTON ST** **NY MANIFEST** **NYP004210969**
1/8-1/4 **BROOKLYN, NY 11216**
0.221 mi.
1167 ft. **Site 4 of 9 in cluster AO**

Relative:
Higher

Actual:
56 ft.

RCRA Listings:

Date Form Received by Agency:	20200413
Handler Name:	Con Edison
Handler Address:	FULTON ST
Handler City,State,Zip:	BROOKLYN, NY 11216
EPA ID:	NYP004210969
Contact Name:	Not reported
Contact Address:	Not reported

CON EDISON (Continued) **1014398733**

Contact City,State,Zip:	Not reported
Contact Telephone:	Not reported
Contact Fax:	Not reported
Contact Email:	Not reported
Contact Title:	Not reported
EPA Region:	02
Land Type:	Private
Federal Waste Generator Description:	Not a generator, verified
Non-Notifier:	Not reported
Biennial Report Cycle:	Not reported
Accessibility:	Not reported
Active Site Indicator:	Not reported
State District Owner:	Ny
State District:	NYSDEC R2
Mailing Address:	Not reported
Mailing City,State,Zip:	Not reported
Owner Name:	Not reported
Owner Type:	Not reported
Operator Name:	Not reported
Operator Type:	Not reported
Short-Term Generator Activity:	No
Importer Activity:	No
Mixed Waste Generator:	No
Transporter Activity:	No
Transfer Facility Activity:	No
Recycler Activity with Storage:	No
Small Quantity On-Site Burner Exemption:	No
Smelting Melting and Refining Furnace Exemption:	No
Underground Injection Control:	No
Off-Site Waste Receipt:	No
Universal Waste Indicator:	No
Universal Waste Destination Facility:	No
Federal Universal Waste:	No
Active Site State-Reg Handler:	---
Federal Facility Indicator:	Not reported
Hazardous Secondary Material Indicator:	N
Sub-Part K Indicator:	Not reported
2018 GPRA Permit Baseline:	Not on the Baseline
2018 GPRA Renewals Baseline:	Not on the Baseline
202 GPRA Corrective Action Baseline:	No
Subject to Corrective Action Universe:	No
Non-TSDFs Where RCRA CA has Been Imposed Universe:	No
Corrective Action Priority Ranking:	No NCAPS ranking
Environmental Control Indicator:	No
Institutional Control Indicator:	No
Human Exposure Controls Indicator:	N/A
Groundwater Controls Indicator:	N/A
Significant Non-Complier Universe:	No
Unaddressed Significant Non-Complier Universe:	No
Addressed Significant Non-Complier Universe:	No
Significant Non-Complier With a Compliance Schedule Universe:	No
Financial Assurance Required:	Not reported
Handler Date of Last Change:	20200413
Recognized Trader-Importer:	No
Recognized Trader-Exporter:	No
Importer of Spent Lead Acid Batteries:	No
Exporter of Spent Lead Acid Batteries:	No

CON EDISON (Continued) **1014398733**

Recycler Activity Without Storage: No
Manifest Broker: No
Sub-Part P Indicator: No

Historic Generators:
Receive Date: 20100708
Handler Name: CON EDISON
Federal Waste Generator Description: Not a generator, verified
State District Owner: Ny
Large Quantity Handler of Universal Waste: No
Recognized Trader Importer: No
Recognized Trader Exporter: No
Spent Lead Acid Battery Importer: No
Spent Lead Acid Battery Exporter: No
Current Record: No
Non Storage Recycler Activity: Not reported
Electronic Manifest Broker: Not reported

Receive Date: 20200413
Handler Name: CON EDISON
Federal Waste Generator Description: Not a generator, verified
State District Owner: Ny
Large Quantity Handler of Universal Waste: No
Recognized Trader Importer: No
Recognized Trader Exporter: No
Spent Lead Acid Battery Importer: No
Spent Lead Acid Battery Exporter: No
Current Record: Yes
Non Storage Recycler Activity: No
Electronic Manifest Broker: No

List of NAICS Codes and Descriptions:
NAICS Codes: No NAICS Codes Found

Facility Has Received Notices of Violations:
Violations: No Violations Found

Evaluation Action Summary:
Evaluations: No Evaluations Found

Manifest Facility Information:
EPA ID: NYP004210969
Country: USA
Name: CONSOLIDATED EDISON
Address: 1392 FULTON ST
Address 2: Not reported
City,State,Zip: BROOKLYN, NY 11216
Zip 4: Not reported
Location Address 1: N/S AVENUE W 39 FEET EAST OF S
Location Address 2: TILLWELL AVENUE
Location City,State,Zip: BROOKLYN, NY 11223
Location Zip 4: Not reported
Facility Status: Not reported

CON EDISON (Continued) **1014398733**

Total Tanks: Not reported
Code: BP

Mailing:
Mailing Name: CONSOLIDATED EDISON
Mailing Contact: TOM TEELING
Mailing Address 1: 4 IRVING PLACE RM 828
Mailing Address 2: Not reported
Mailing City,State,Zip: NEW YORK, NY 10003
Mailing Zip 4: Not reported
Mailing Country: USA
Mailing Phone: 2124603770

Manifest Data:
Document ID: Not reported
Manifest Status: Not reported
Trans1 State ID: NJ0000027193
Year: 2018
Trans2 State ID: Not reported
Generator Ship Date: 07/14/2010
Trans1 Recv Date: 07/14/2010
Trans2 Recv Date: Not reported
TSD Site Recv Date: 07/23/2010
Part A Recv Date: Not reported
Part B Recv Date: Not reported
Generator EPA ID: NYP004210969
Trans1 EPA ID: Not reported
Trans2 EPA ID: Not reported
TSDF ID 1: NJD002200046
TSDF ID 2: Not reported
Manifest Tracking Number: 006874630JJK
Import Indicator: N
Export Indicator: N
Discr Quantity Indicator: Y
Discr Type Indicator: N
Discr Residue Indicator: N
Discr Partial Reject Indicator: N
Discr Full Reject Indicator: N
Manifest Ref Number: Not reported
Alt Facility RCRA ID: Not reported
Alt Facility Sign Date: Not reported
MGMT Method Type Code: H141
Waste Code a: Not reported
Waste Code b: B002
Waste Code c: Not reported
Waste Code e: Not reported
Waste Code f: Not reported
Waste Code g: Not reported
Waste Code 1: Not reported
Waste Code 2: Not reported
Waste Code 3: Not reported
Waste Code 4: Not reported
Waste Code 5: Not reported
Waste Code 6: Not reported
Quantity: 3704
Units: Kilograms
Number of Containers: 1

CON EDISON (Continued) **1014398733**

Container Type:	Cargo tanks (tank trucks)
Handling Method:	Treat
Specific Gravity:	1
Document ID:	Not reported
Manifest Status:	Not reported
Trans1 State ID:	NJ0000027193
Year:	2018
Trans2 State ID:	Not reported
Generator Ship Date:	07/08/2010
Trans1 Recv Date:	07/08/2010
Trans2 Recv Date:	Not reported
TSD Site Recv Date:	07/23/2010
Part A Recv Date:	Not reported
Part B Recv Date:	Not reported
Generator EPA ID:	NYP004210969
Trans1 EPA ID:	Not reported
Trans2 EPA ID:	Not reported
TSDF ID 1:	NJD002200046
TSDF ID 2:	Not reported
Manifest Tracking Number:	006874631JJK
Import Indicator:	N
Export Indicator:	N
Discr Quantity Indicator:	Y
Discr Type Indicator:	N
Discr Residue Indicator:	N
Discr Partial Reject Indicator:	N
Discr Full Reject Indicator:	N
Manifest Ref Number:	Not reported
Alt Facility RCRA ID:	Not reported
Alt Facility Sign Date:	Not reported
MGMT Method Type Code:	H141
Waste Code a:	Not reported
Waste Code b:	B002
Waste Code c:	Not reported
Waste Code e:	Not reported
Waste Code f:	Not reported
Waste Code g:	Not reported
Waste Code 1:	Not reported
Waste Code 2:	Not reported
Waste Code 3:	Not reported
Waste Code 4:	Not reported
Waste Code 5:	Not reported
Waste Code 6:	Not reported
Quantity:	627
Units:	Kilograms
Number of Containers:	1
Container Type:	Cargo tanks (tank trucks)
Handling Method:	Treat
Specific Gravity:	1

AR320 **CON EDISON MANHOLE: 14880** **RCRA NonGen / NLR** **1016969038**
SSW **1236 ATLANTIC AVE** **NY MANIFEST** **NYP004426839**
1/8-1/4 **BROOKLYN, NY 11216**
0.222 mi.
1171 ft. **Site 2 of 3 in cluster AR**

Relative:
Higher

Actual:
73 ft.

RCRA Listings:

Date Form Received by Agency:	20140227
Handler Name:	Con Edison Manhole: 14880
Handler Address:	ATLANTIC AVE
Handler City,State,Zip:	BROOKLYN, NY 11216
EPA ID:	NYP004426839
Contact Name:	THOMAS TEELING
Contact Address:	Not reported
Contact City,State,Zip:	Not reported
Contact Telephone:	212-460-3770
Contact Fax:	Not reported
Contact Email:	Not reported
Contact Title:	SENIOR SCIENTIST
EPA Region:	02
Land Type:	Private
Federal Waste Generator Description:	Not a generator, verified
Non-Notifier:	Not reported
Biennial Report Cycle:	Not reported
Accessibility:	Not reported
Active Site Indicator:	Not reported
State District Owner:	Ny
State District:	NYSDEC R2
Mailing Address:	IRVING PL, 15TH FL NE
Mailing City,State,Zip:	NEW YORK, NY 10003
Owner Name:	Not reported
Owner Type:	Not reported
Operator Name:	Not reported
Operator Type:	Not reported
Short-Term Generator Activity:	No
Importer Activity:	No
Mixed Waste Generator:	No
Transporter Activity:	No
Transfer Facility Activity:	No
Recycler Activity with Storage:	No
Small Quantity On-Site Burner Exemption:	No
Smelting Melting and Refining Furnace Exemption:	No
Underground Injection Control:	No
Off-Site Waste Receipt:	No
Universal Waste Indicator:	No
Universal Waste Destination Facility:	No
Federal Universal Waste:	No
Active Site State-Reg Handler:	---
Federal Facility Indicator:	Not reported
Hazardous Secondary Material Indicator:	NN
Sub-Part K Indicator:	Not reported
2018 GPRA Permit Baseline:	Not on the Baseline
2018 GPRA Renewals Baseline:	Not on the Baseline
202 GPRA Corrective Action Baseline:	No
Subject to Corrective Action Universe:	No
Non-TSDFs Where RCRA CA has Been Imposed Universe:	No
Corrective Action Priority Ranking:	No NCAPS ranking
Environmental Control Indicator:	No
Institutional Control Indicator:	No

CON EDISON MANHOLE: 14880 (Continued) **1016969038**

Human Exposure Controls Indicator:	N/A
Groundwater Controls Indicator:	N/A
Significant Non-Complier Universe:	No
Unaddressed Significant Non-Complier Universe:	No
Addressed Significant Non-Complier Universe:	No
Significant Non-Complier With a Compliance Schedule Universe:	No
Financial Assurance Required:	Not reported
Handler Date of Last Change:	20141014
Recognized Trader-Importer:	No
Recognized Trader-Exporter:	No
Importer of Spent Lead Acid Batteries:	No
Exporter of Spent Lead Acid Batteries:	No
Recycler Activity Without Storage:	Not reported
Manifest Broker:	Not reported
Sub-Part P Indicator:	No

Historic Generators:

Receive Date:	20140127
Handler Name:	CON EDISON MANHOLE: 14880
Federal Waste Generator Description:	Conditionally Exempt Small Quantity Generator
State District Owner:	Ny
Large Quantity Handler of Universal Waste:	No
Recognized Trader Importer:	No
Recognized Trader Exporter:	No
Spent Lead Acid Battery Importer:	No
Spent Lead Acid Battery Exporter:	No
Current Record:	No
Non Storage Recycler Activity:	Not reported
Electronic Manifest Broker:	Not reported

Receive Date:	20140227
Handler Name:	CON EDISON MANHOLE: 14880
Federal Waste Generator Description:	Not a generator, verified
State District Owner:	Ny
Large Quantity Handler of Universal Waste:	No
Recognized Trader Importer:	No
Recognized Trader Exporter:	No
Spent Lead Acid Battery Importer:	No
Spent Lead Acid Battery Exporter:	No
Current Record:	Yes
Non Storage Recycler Activity:	Not reported
Electronic Manifest Broker:	Not reported

List of NAICS Codes and Descriptions:

NAICS Codes:	No NAICS Codes Found

Facility Has Received Notices of Violations:

Violations:	No Violations Found

Evaluation Action Summary:

Evaluations:	No Evaluations Found

CON EDISON MANHOLE: 14880 (Continued) **1016969038**

Manifest Facility Information:

EPA ID:	NYP004426839
Country:	USA
Name:	CON EDISON
Address:	1236 ATLANTIC AVE
Address 2:	Not reported
City,State,Zip:	BROOKLYN, NY 11216
Zip 4:	Not reported
Location Address 1:	1236 ATLANTIC AVE
Location Address 2:	Not reported
Location City,State,Zip:	BROOKLYN, NY 11216
Location Zip 4:	Not reported
Facility Status:	Not reported
Total Tanks:	Not reported
Code:	BP

Mailing:

Mailing Name:	CON EDISON
Mailing Contact:	CON EDISON
Mailing Address 1:	4 IRVING PLACE
Mailing Address 2:	15TH FL
Mailing City,State,Zip:	NEW YORK, NY 10003
Mailing Zip 4:	Not reported
Mailing Country:	USA
Mailing Phone:	Not reported

Manifest Data:

Document ID:	Not reported
Manifest Status:	Not reported
Trans1 State ID:	NJD003812047
Year:	2018
Trans2 State ID:	Not reported
Generator Ship Date:	01/27/2014
Trans1 Recv Date:	01/27/2014
Trans2 Recv Date:	Not reported
TSD Site Recv Date:	01/27/2014
Part A Recv Date:	Not reported
Part B Recv Date:	Not reported
Generator EPA ID:	NYP004426839
Trans1 EPA ID:	Not reported
Trans2 EPA ID:	Not reported
TSDF ID 1:	NJD991291105
TSDF ID 2:	Not reported
Manifest Tracking Number:	002329421GBF
Import Indicator:	N
Export Indicator:	N
Discr Quantity Indicator:	N
Discr Type Indicator:	N
Discr Residue Indicator:	N
Discr Partial Reject Indicator:	N
Discr Full Reject Indicator:	N
Manifest Ref Number:	Not reported
Alt Facility RCRA ID:	Not reported
Alt Facility Sign Date:	Not reported
MGMT Method Type Code:	H110
Waste Code a:	LEAD
Waste Code b:	Not reported

CON EDISON MANHOLE: 14880 (Continued) **1016969038**

Waste Code c:	Not reported
Waste Code e:	Not reported
Waste Code f:	Not reported
Waste Code g:	Not reported
Waste Code 1:	Not reported
Waste Code 2:	Not reported
Waste Code 3:	Not reported
Waste Code 4:	Not reported
Waste Code 5:	Not reported
Waste Code 6:	Not reported
Quantity:	300
Units:	Gallons (liquids only)
Number of Containers:	1
Container Type:	Cargo tanks (tank trucks)
Handling Method:	Treat
Specific Gravity:	1

AS321 **CONCORD BAPTIST CHURCH** **NY AST** **A100183266**
NNE **833 MARCY AVENUE** **N/A**
1/8-1/4 **BROOKLYN, NY 11216**
0.222 mi.
1172 ft. **Site 1 of 8 in cluster AS**

Relative:
Higher

Actual:
54 ft.

AST:

Name:	CONCORD BAPTIST CHURCH
Address:	833 MARCY AVENUE
City,State,Zip:	BROOKLYN, NY 11216
Region:	STATE
DEC Region:	2
Site Status:	Active
Facility Id:	2-606674
Program Type:	PBS
UTM X:	588987.72006
UTM Y:	4504281.45980
Expiration Date:	08/14/2026
Site Type:	Religious Building (Church, Synagogue, Mosque, Temple, etc.)

Affiliation Records:

Site Id:	28532
Affiliation Type:	Emergency Contact
Company Name:	CONCORD BAPTIST CHURCH
Contact Type:	FACILITIES DIRECTOR
Contact Name:	MARTIN ROBERSTON
Address1:	Not reported
Address2:	Not reported
City:	Not reported
State:	NN
Zip Code:	Not reported
Country Code:	999
Phone:	(347) 504-0654
EMail:	Not reported
Fax Number:	Not reported
Modified By:	ACDANIEL
Date Last Modified:	2020-08-18

Site Id:	28532
Affiliation Type:	Facility Owner

CONCORD BAPTIST CHURCH (Continued) **A100183266**

Company Name:	CONCORD BAPTIST CHURCH
Contact Type:	FACILITIES DIRECTOR
Contact Name:	MARTIN ROBERTSON
Address1:	833 GARDNER C. TAYLOR BLVD.
Address2:	Not reported
City:	BROOKLYN
State:	NY
Zip Code:	11216
Country Code:	001
Phone:	(718) 622-1818
EMail:	MROBERTSON@CONCORDCARES.ORG
Fax Number:	Not reported
Modified By:	ACDANIEL
Date Last Modified:	2020-08-18

Site Id:	28532
Affiliation Type:	Facility Operator
Company Name:	CONCORD BAPTIST CHURCH
Contact Type:	Not reported
Contact Name:	CONCORD BAPTIST CHURCH
Address1:	Not reported
Address2:	Not reported
City:	Not reported
State:	NN
Zip Code:	Not reported
Country Code:	001
Phone:	(718) 622-1818
EMail:	Not reported
Fax Number:	Not reported
Modified By:	ACDANIEL
Date Last Modified:	2020-08-18

Site Id:	28532
Affiliation Type:	Mail Contact
Company Name:	CONCORD BAPTIST CHURCH
Contact Type:	FACILITIES DIRECTOR
Contact Name:	MARTIN ROBERTSON
Address1:	833 GARDNER C. TAYLOR BLVD.
Address2:	Not reported
City:	BROOKLYN
State:	NY
Zip Code:	11216
Country Code:	001
Phone:	(347) 504-0654
EMail:	MROBERTSON@CONCORDCARES.ORG
Fax Number:	Not reported
Modified By:	ACDANIEL
Date Last Modified:	2020-08-18

Tank Info:

Tank Number:	4
Tank Id:	61746
Material Code:	0001
Common Name of Substance:	#2 Fuel Oil (On-Site Consumption)

CONCORD BAPTIST CHURCH (Continued) **A100183266**

Equipment Records:

I05 - Overfill - Vent Whistle
B00 - Tank External Protection - None
F00 - Pipe External Protection - None
E00 - Piping Secondary Containment - None
H00 - Tank Leak Detection - None
C01 - Pipe Location - Aboveground
A00 - Tank Internal Protection - None
D01 - Pipe Type - Steel/Carbon Steel/Iron
K00 - Spill Prevention - None
L00 - Piping Leak Detection - None
G00 - Tank Secondary Containment - None
J05 - Dispenser - On Site Heating System (Supply/Return)

Tank Location:	Aboveground - contact with soil.... Tank bottom rests on soil, allowing no visual inspection.
Tank Type:	Steel/Carbon Steel/Iron
Tank Status:	In Service
Pipe Model:	Not reported
Install Date:	04/30/1956
Capacity Gallons:	2000
Tightness Test Method:	-
Date Test:	Not reported
Next Test Date:	Not reported
Date Tank Closed:	Not reported
Register:	True
Modified By:	MJGRIFFI
Last Modified:	05/09/2022
Material Name:	#2 fuel oil (on-site consumption)

AO322 **LOT 52,TAXBLOCK 1854** **NY E DESIGNATION** **S108984306**
ESE **1413 FULTON STREET** **NY NYC OER** **N/A**
1/8-1/4 **BROOKLYN, NY 11216**
0.223 mi.
1176 ft. **Site 5 of 9 in cluster AO**

Relative:
Higher

Actual:
55 ft.

E DESIGNATION:

Name:	LOT 52,TAXBLOCK 1854
Address:	1413 FULTON STREET
City,State,Zip:	BROOKLYN, NY 11216
Tax Lot(s):	52
Tax Block:	1854
Borough Code:	BK
E-No:	E-185
Effective Date:	Not reported
Satisfaction Date:	Not reported
Ceqr Number:	07DCP070K
Ulurp Number:	070447ZMK
Zoning Map No:	16c 17a
Description:	Underground Gasoline Storage Tanks* Testing Protocol.;Window Wall Attenuation & Alternate Ventilation
Lot Remediation Date:	Not reported

NYC OER:

Name:	1413 FULTON STREET
Address:	1413 FULTON STREET
City,State,Zip:	BROOKLYN, NY

LOT 52,TAXBLOCK 1854 (Continued) **S108984306**

Latitude:	40.680141
Longitude:	-73.94478
OER Project Numbers:	14TMP0266K,14EH-N266K
BBL:	3018540052
OER Program:	E/RD (Review)
Class:	Completed (C)
Phase:	Completed
URL:	https://a002-epic.nyc.gov/app/workspace/2336/docrepository
Postcode:	3
Community Board:	36
Council District:	269
Census Tract:	3053469
BIN:	3018540052
NTA:	Bedford

AH323 **GASETERIA BEDFORD** **NY UST** **U000396453**
SW **1305 BEDFORD AVENUE** **N/A**
1/8-1/4 **BROOKLYN, NY 11216**
0.223 mi.
1180 ft. **Site 3 of 3 in cluster AH**

Relative:
Higher

Actual:
73 ft.

UST:

Name:	GASETERIA BEDFORD
Address:	1305 BEDFORD AVENUE
City,State,Zip:	BROOKLYN, NY 11216
Id/Status:	2-191388 / Unregulated/Closed
Program Type:	PBS
Region:	STATE
DEC Region:	2
Expiration Date:	N/A
UTM X:	588485.18700
UTM Y:	4503635.57679
Site Type:	Retail Gasoline Sales

Affiliation Records:

Site Id:	5962
Affiliation Type:	Mail Contact
Company Name:	GASETERIA OIL CORP.
Contact Type:	Not reported
Contact Name:	ADAM GOOD
Address1:	364 MASPETH AVENUE
Address2:	Not reported
City:	BROOKLYN
State:	NY
Zip Code:	11211
Country Code:	001
Phone:	(718) 782-4200
EMail:	EDABO@LARGAVISTA.COM
Fax Number:	Not reported
Modified By:	NRLOMBAR
Date Last Modified:	2014-06-23

Site Id:	5962
Affiliation Type:	Facility Owner
Company Name:	PALMANA REALTY CORP
Contact Type:	Not reported
Contact Name:	Not reported
Address1:	364 MASPETH AVENUE

GASETERIA BEDFORD (Continued) **U000396453**

Address2:	Not reported
City:	BROOKLYN
State:	NY
Zip Code:	11211
Country Code:	001
Phone:	(718) 782-4200
EMail:	Not reported
Fax Number:	Not reported
Modified By:	NRLOMBAR
Date Last Modified:	2010-04-30

Site Id:	5962
Affiliation Type:	Facility Operator
Company Name:	GASETERIA BEDFORD
Contact Type:	Not reported
Contact Name:	GASETERIA OIL CORPORATION
Address1:	Not reported
Address2:	Not reported
City:	Not reported
State:	NN
Zip Code:	Not reported
Country Code:	001
Phone:	(718) 782-4200
EMail:	Not reported
Fax Number:	Not reported
Modified By:	NRLOMBAR
Date Last Modified:	2008-09-29

Site Id:	5962
Affiliation Type:	Emergency Contact
Company Name:	PALMANA REALTY CORP.
Contact Type:	Not reported
Contact Name:	ROBERTO PORCELLI
Address1:	Not reported
Address2:	Not reported
City:	Not reported
State:	NN
Zip Code:	Not reported
Country Code:	999
Phone:	(718) 782-4200
EMail:	Not reported
Fax Number:	Not reported
Modified By:	bkfalvey
Date Last Modified:	2008-09-22

Tank Info:

Tank Number:	001
Tank ID:	7490
Tank Status:	Closed - Removed
Material Name:	Closed - Removed
Capacity Gallons:	4000
Install Date:	11/01/1985
Date Tank Closed:	04/12/2010
Registered:	True
Tank Location:	Underground
Tank Type:	Steel/carbon steel

GASETERIA BEDFORD (Continued) **U000396453**

Material Code: 0009
Common Name of Substance: Gasoline

Tightness Test Method: 21
Date Test: 09/25/2003
Next Test Date: Not reported
Pipe Model: Not reported
Modified By: MJGRIFFI
Last Modified: 05/09/2022

Equipment Records:

K01 - Spill Prevention - Catch Basin
J01 - Dispenser - Pressurized Dispenser
D02 - Pipe Type - Galvanized Steel
B02 - Tank External Protection - Original Sacrificial Anode
G99 - Tank Secondary Containment - Other
I03 - Overfill - Automatic Shut-Off
A00 - Tank Internal Protection - None
B01 - Tank External Protection - Painted/Asphalt Coating
F02 - Pipe External Protection - Original Sacrificial Anode
C02 - Pipe Location - Underground/On-ground
H99 - Tank Leak Detection - Other

Tank Number: 002
Tank ID: 7491
Tank Status: Closed - Removed
Material Name: Closed - Removed
Capacity Gallons: 4000
Install Date: 11/01/1985
Date Tank Closed: 04/12/2010
Registered: True
Tank Location: Underground
Tank Type: Steel/carbon steel
Material Code: 0009
Common Name of Substance: Gasoline

Tightness Test Method: 21
Date Test: 09/25/2003
Next Test Date: Not reported
Pipe Model: Not reported
Modified By: MJGRIFFI
Last Modified: 05/09/2022

Equipment Records:

A00 - Tank Internal Protection - None
B01 - Tank External Protection - Painted/Asphalt Coating
G99 - Tank Secondary Containment - Other
I03 - Overfill - Automatic Shut-Off
F02 - Pipe External Protection - Original Sacrificial Anode
B02 - Tank External Protection - Original Sacrificial Anode
D02 - Pipe Type - Galvanized Steel
J01 - Dispenser - Pressurized Dispenser
K01 - Spill Prevention - Catch Basin
C02 - Pipe Location - Underground/On-ground
H99 - Tank Leak Detection - Other

GASETERIA BEDFORD (Continued) **U000396453**

Tank Number:	003
Tank ID:	7492
Tank Status:	Closed - Removed
Material Name:	Closed - Removed
Capacity Gallons:	4000
Install Date:	11/01/1985
Date Tank Closed:	04/12/2010
Registered:	True
Tank Location:	Underground
Tank Type:	Steel/carbon steel
Material Code:	0009
Common Name of Substance:	Gasoline
Tightness Test Method:	21
Date Test:	09/25/2003
Next Test Date:	Not reported
Pipe Model:	Not reported
Modified By:	MJGRIFFI
Last Modified:	05/09/2022

Equipment Records:

B02 - Tank External Protection - Original Sacrificial Anode
D02 - Pipe Type - Galvanized Steel
J01 - Dispenser - Pressurized Dispenser
K01 - Spill Prevention - Catch Basin
C02 - Pipe Location - Underground/On-ground
A00 - Tank Internal Protection - None
B01 - Tank External Protection - Painted/Asphalt Coating
G99 - Tank Secondary Containment - Other
I03 - Overfill - Automatic Shut-Off
F02 - Pipe External Protection - Original Sacrificial Anode
H99 - Tank Leak Detection - Other

AT324 **1283 BEDFORD** **NY UST** **U004341941**
SW **1285 BEDFORD AVE.** **N/A**
1/8-1/4 **BROOKLYN, NY 11216**
0.224 mi.
1182 ft. **Site 1 of 13 in cluster AT**

Relative:
Higher

Actual:
72 ft.

UST:

Name:	1283 BEDFORD
Address:	1285 BEDFORD AVE.
City,State,Zip:	BROOKLYN, NY 11216
Id/Status:	2-613232 / Active
Program Type:	PBS
Region:	STATE
DEC Region:	2
Expiration Date:	02/05/2026
UTM X:	Not reported
UTM Y:	Not reported
Site Type:	Retail Gasoline Sales

Affiliation Records:

Site Id:	617428
Affiliation Type:	Facility Owner
Company Name:	LVC HERKIMER, LLC
Contact Type:	OWNER
Contact Name:	OSCAR PORCELLI
Address1:	275 MADISON AVE., 37TH FLOOR

1283 BEDFORD (Continued) **U004341941**

Address2:	Not reported
City:	NEW YORK
State:	NY
Zip Code:	10016
Country Code:	001
Phone:	(646) 612-7350
EMail:	Not reported
Fax Number:	Not reported
Modified By:	ACDANIEL
Date Last Modified:	2021-03-25

Site Id:	617428
Affiliation Type:	Mail Contact
Company Name:	JECLAP, LLC
Contact Type:	Not reported
Contact Name:	OSCAR PORCELLI
Address1:	151 EAST 58TH STREET
Address2:	UNIT 47C
City:	NEW YORK
State:	NY
Zip Code:	10022
Country Code:	001
Phone:	(917) 294-3566
EMail:	OPORCELLI8@GMAIL.COM
Fax Number:	Not reported
Modified By:	ACDANIEL
Date Last Modified:	2021-03-25

Site Id:	617428
Affiliation Type:	Facility Operator
Company Name:	1283 BEDFORD
Contact Type:	Not reported
Contact Name:	JECLAP, LLC
Address1:	Not reported
Address2:	Not reported
City:	Not reported
State:	NN
Zip Code:	Not reported
Country Code:	001
Phone:	Not reported
EMail:	Not reported
Fax Number:	Not reported
Modified By:	ACDANIEL
Date Last Modified:	2021-03-25

Site Id:	617428
Affiliation Type:	Emergency Contact
Company Name:	LVC HERKIMER, LLC
Contact Type:	Not reported
Contact Name:	OSCAR PORCELLI
Address1:	Not reported
Address2:	Not reported
City:	Not reported
State:	NN
Zip Code:	Not reported
Country Code:	001
Phone:	(917) 294-3566

1283 BEDFORD (Continued) **U004341941**

EMail: Not reported
Fax Number: Not reported
Modified By: ACDANIEL
Date Last Modified: 2021-03-25

Tank Info:

Tank Number: 001A
Tank ID: 289700
Tank Status: In Service
Material Name: In Service
Capacity Gallons: 24000
Install Date: 11/13/2020
Date Tank Closed: Not reported
Registered: True
Tank Location: Underground
Tank Type: Equivalent technology
Tightness Test Method: -
Date Test: Not reported
Next Test Date: Not reported
Pipe Model: Not reported
Modified By: MJGRIFFI
Last Modified: 05/09/2022

Equipment Records:

L01 - Piping Leak Detection - Interstitial - Electronic Monitoring
C02 - Pipe Location - Underground/On-ground
J01 - Dispenser - Pressurized Dispenser
E04 - Piping Secondary Containment - Double walled UG
I03 - Overfill - Automatic Shut-Off
H01 - Tank Leak Detection - Interstitial - Electronic Monitoring
A00 - Tank Internal Protection - None
F01 - Pipe External Protection - Painted/Asphalt Coating
I02 - Overfill - High Level Alarm
K01 - Spill Prevention - Catch Basin
B04 - Tank External Protection - Fiberglass
D06 - Pipe Type - Fiberglass Reinforced Plastic (FRP)
L07 - Piping Leak Detection - Pressurized Piping Leak Detector
H05 - Tank Leak Detection - In-Tank System (ATG)
G04 - Tank Secondary Containment - Double-Walled (Underground)

Tank Number: 001B
Tank ID: 289701
Tank Status: In Service
Material Name: In Service
Capacity Gallons: 0
Install Date: 11/12/2020
Date Tank Closed: Not reported
Registered: True
Tank Location: Underground
Tank Type: Equivalent technology
Tightness Test Method: -
Date Test: Not reported
Next Test Date: Not reported
Pipe Model: Not reported
Modified By: MJGRIFFI

1283 BEDFORD (Continued) **U004341941**

Last Modified: 05/09/2022

Equipment Records:

L01 - Piping Leak Detection - Interstitial - Electronic Monitoring
C02 - Pipe Location - Underground/On-ground
J01 - Dispenser - Pressurized Dispenser
E04 - Piping Secondary Containment - Double walled UG
H01 - Tank Leak Detection - Interstitial - Electronic Monitoring
I03 - Overfill - Automatic Shut-Off
F01 - Pipe External Protection - Painted/Asphalt Coating
A00 - Tank Internal Protection - None
I02 - Overfill - High Level Alarm
K01 - Spill Prevention - Catch Basin
B04 - Tank External Protection - Fiberglass
D06 - Pipe Type - Fiberglass Reinforced Plastic (FRP)
L07 - Piping Leak Detection - Pressurized Piping Leak Detector
H05 - Tank Leak Detection - In-Tank System (ATG)
G04 - Tank Secondary Containment - Double-Walled (Underground)

Tank Number: 002
Tank ID: 289702
Tank Status: In Service
Material Name: In Service
Capacity Gallons: 8000
Install Date: 11/13/2020
Date Tank Closed: Not reported
Registered: True
Tank Location: Underground
Tank Type: Equivalent technology
Tightness Test Method: -
Date Test: Not reported
Next Test Date: Not reported
Pipe Model: Not reported
Modified By: MJGRIFFI
Last Modified: 05/09/2022

Equipment Records:

C02 - Pipe Location - Underground/On-ground
L01 - Piping Leak Detection - Interstitial - Electronic Monitoring
E04 - Piping Secondary Containment - Double walled UG
J01 - Dispenser - Pressurized Dispenser
A00 - Tank Internal Protection - None
F01 - Pipe External Protection - Painted/Asphalt Coating
H01 - Tank Leak Detection - Interstitial - Electronic Monitoring
I03 - Overfill - Automatic Shut-Off
B04 - Tank External Protection - Fiberglass
D06 - Pipe Type - Fiberglass Reinforced Plastic (FRP)
I02 - Overfill - High Level Alarm
K01 - Spill Prevention - Catch Basin
L07 - Piping Leak Detection - Pressurized Piping Leak Detector
H05 - Tank Leak Detection - In-Tank System (ATG)
G04 - Tank Secondary Containment - Double-Walled (Underground)

Tank Number: 003
Tank ID: 289703
Tank Status: In Service

1283 BEDFORD (Continued) **U004341941**

Material Name:	In Service
Capacity Gallons:	4000
Install Date:	11/13/2020
Date Tank Closed:	Not reported
Registered:	True
Tank Location:	Underground
Tank Type:	Equivalent technology
Tightness Test Method:	-
Date Test:	Not reported
Next Test Date:	Not reported
Pipe Model:	Not reported
Modified By:	MJGRIFFI
Last Modified:	05/09/2022

Equipment Records:

C02 - Pipe Location - Underground/On-ground
L01 - Piping Leak Detection - Interstitial - Electronic Monitoring
E04 - Piping Secondary Containment - Double walled UG
J01 - Dispenser - Pressurized Dispenser
H01 - Tank Leak Detection - Interstitial - Electronic Monitoring
A00 - Tank Internal Protection - None
F01 - Pipe External Protection - Painted/Asphalt Coating
I03 - Overfill - Automatic Shut-Off
B04 - Tank External Protection - Fiberglass
K01 - Spill Prevention - Catch Basin
D06 - Pipe Type - Fiberglass Reinforced Plastic (FRP)
I02 - Overfill - High Level Alarm
L07 - Piping Leak Detection - Pressurized Piping Leak Detector
H05 - Tank Leak Detection - In-Tank System (ATG)
G04 - Tank Secondary Containment - Double-Walled (Underground)

AT325 **CON EDISON SERVICE BOX: 23770** **RCRA NonGen / NLR** **1016967617**
SW **1285 BEDFORD AVE** **NY MANIFEST** **NYP004412144**
1/8-1/4 **BROOKLYN, NY 11216**
0.224 mi.
1182 ft. **Site 2 of 13 in cluster AT**

Relative:
Higher

Actual:
72 ft.

RCRA Listings:

Date Form Received by Agency:	20140202
Handler Name:	Con Edison Service Box: 23770
Handler Address:	BEDFORD AVE
Handler City,State,Zip:	BROOKLYN, NY 11216
EPA ID:	NYP004412144
Contact Name:	THOMAS TEELING
Contact Address:	Not reported
Contact City,State,Zip:	Not reported
Contact Telephone:	212-460-3770
Contact Fax:	Not reported
Contact Email:	Not reported
Contact Title:	SENIOR SCIENTIST
EPA Region:	02
Land Type:	Private
Federal Waste Generator Description:	Not a generator, verified
Non-Notifier:	Not reported
Biennial Report Cycle:	Not reported
Accessibility:	Not reported
Active Site Indicator:	Not reported
State District Owner:	Ny

CON EDISON SERVICE BOX: 23770 (Continued) **1016967617**

State District:	NYSDEC R2
Mailing Address:	IRVING PL, 15TH FL NE
Mailing City,State,Zip:	NEW YORK, NY 10003
Owner Name:	Not reported
Owner Type:	Not reported
Operator Name:	Not reported
Operator Type:	Not reported
Short-Term Generator Activity:	No
Importer Activity:	No
Mixed Waste Generator:	No
Transporter Activity:	No
Transfer Facility Activity:	No
Recycler Activity with Storage:	No
Small Quantity On-Site Burner Exemption:	No
Smelting Melting and Refining Furnace Exemption:	No
Underground Injection Control:	No
Off-Site Waste Receipt:	No
Universal Waste Indicator:	No
Universal Waste Destination Facility:	No
Federal Universal Waste:	No
Active Site State-Reg Handler:	---
Federal Facility Indicator:	Not reported
Hazardous Secondary Material Indicator:	NN
Sub-Part K Indicator:	Not reported
2018 GPRA Permit Baseline:	Not on the Baseline
2018 GPRA Renewals Baseline:	Not on the Baseline
202 GPRA Corrective Action Baseline:	No
Subject to Corrective Action Universe:	No
Non-TSDFs Where RCRA CA has Been Imposed Universe:	No
Corrective Action Priority Ranking:	No NCAPS ranking
Environmental Control Indicator:	No
Institutional Control Indicator:	No
Human Exposure Controls Indicator:	N/A
Groundwater Controls Indicator:	N/A
Significant Non-Complier Universe:	No
Unaddressed Significant Non-Complier Universe:	No
Addressed Significant Non-Complier Universe:	No
Significant Non-Complier With a Compliance Schedule Universe:	No
Financial Assurance Required:	Not reported
Handler Date of Last Change:	20141014
Recognized Trader-Importer:	No
Recognized Trader-Exporter:	No
Importer of Spent Lead Acid Batteries:	No
Exporter of Spent Lead Acid Batteries:	No
Recycler Activity Without Storage:	Not reported
Manifest Broker:	Not reported
Sub-Part P Indicator:	No

Historic Generators:

Receive Date:	20140102
Handler Name: CON EDISON SERVICE BOX:	23770
Federal Waste Generator Description:	Conditionally Exempt Small Quantity Generator
State District Owner:	Ny
Large Quantity Handler of Universal Waste:	No
Recognized Trader Importer:	No
Recognized Trader Exporter:	No

CON EDISON SERVICE BOX: 23770 (Continued) **1016967617**

Spent Lead Acid Battery Importer:	No
Spent Lead Acid Battery Exporter:	No
Current Record:	No
Non Storage Recycler Activity:	Not reported
Electronic Manifest Broker:	Not reported

Receive Date:	20140202
Handler Name: CON EDISON SERVICE BOX:	23770
Federal Waste Generator Description:	Not a generator, verified
State District Owner:	Ny
Large Quantity Handler of Universal Waste:	No
Recognized Trader Importer:	No
Recognized Trader Exporter:	No
Spent Lead Acid Battery Importer:	No
Spent Lead Acid Battery Exporter:	No
Current Record:	Yes
Non Storage Recycler Activity:	Not reported
Electronic Manifest Broker:	Not reported

List of NAICS Codes and Descriptions:

NAICS Codes:	No NAICS Codes Found

Facility Has Received Notices of Violations:

Violations:	No Violations Found

Evaluation Action Summary:

Evaluations:	No Evaluations Found

Manifest Facility Information:

EPA ID:	NYP004412144
Country:	USA
Name:	CON EDISON
Address:	1285 BEDFORD AVE
Address 2:	Not reported
City,State,Zip:	BROOKLYN, NY 11216
Zip 4:	Not reported
Location Address 1:	1285 BEDFORD AVE
Location Address 2:	SB23770
Location City,State,Zip:	BROOKLYN, NY 11216
Location Zip 4:	Not reported
Facility Status:	Not reported
Total Tanks:	Not reported
Code:	BP

Mailing:

Mailing Name:	CON EDISON
Mailing Contact:	CON EDISON
Mailing Address 1:	4 IRVING PLACE
Mailing Address 2:	15TH FL
Mailing City,State,Zip:	NEW YORK, NY 10003
Mailing Zip 4:	Not reported
Mailing Country:	USA
Mailing Phone:	Not reported

CON EDISON SERVICE BOX: 23770 (Continued) **1016967617**

Manifest Data:

Document ID:	Not reported
Manifest Status:	Not reported
Trans1 State ID:	NJD003812047
Year:	2018
Trans2 State ID:	Not reported
Generator Ship Date:	01/02/2014
Trans1 Recv Date:	01/02/2014
Trans2 Recv Date:	Not reported
TSD Site Recv Date:	01/08/2014
Part A Recv Date:	Not reported
Part B Recv Date:	Not reported
Generator EPA ID:	NYP004412144
Trans1 EPA ID:	Not reported
Trans2 EPA ID:	Not reported
TSDF ID 1:	NJD991291105
TSDF ID 2:	Not reported
Manifest Tracking Number:	002300576GBF
Import Indicator:	N
Export Indicator:	N
Discr Quantity Indicator:	N
Discr Type Indicator:	N
Discr Residue Indicator:	N
Discr Partial Reject Indicator:	N
Discr Full Reject Indicator:	N
Manifest Ref Number:	Not reported
Alt Facility RCRA ID:	Not reported
Alt Facility Sign Date:	Not reported
MGMT Method Type Code:	H110
Waste Code a:	LEAD
Waste Code b:	Not reported
Waste Code c:	Not reported
Waste Code e:	Not reported
Waste Code f:	Not reported
Waste Code g:	Not reported
Waste Code 1:	Not reported
Waste Code 2:	Not reported
Waste Code 3:	Not reported
Waste Code 4:	Not reported
Waste Code 5:	Not reported
Waste Code 6:	Not reported
Quantity:	60
Units:	Gallons (liquids only)
Number of Containers:	1
Container Type:	Cargo tanks (tank trucks)
Handling Method:	Treat
Specific Gravity:	1

AN326 **CON EDISON SERVICE BOX: 28442** **RCRA NonGen / NLR** **1016967713**
East **55 MCDONOUGH ST** **NY MANIFEST** **NYP004413118**
1/8-1/4 **BROOKLYN, NY 11216**
0.226 mi.
1191 ft. **Site 3 of 9 in cluster AN**

Relative: **Higher**
Actual: **52 ft.**

RCRA Listings:

Date Form Received by Agency:	20140206
Handler Name:	Con Edison Service Box: 28442
Handler Address:	MCDONOUGH ST
Handler City,State,Zip:	BROOKLYN, NY 11216
EPA ID:	NYP004413118
Contact Name:	THOMAS TEELING
Contact Address:	Not reported
Contact City,State,Zip:	Not reported
Contact Telephone:	212-460-3770
Contact Fax:	Not reported
Contact Email:	Not reported
Contact Title:	SENIOR SCIENTIST
EPA Region:	02
Land Type:	Private
Federal Waste Generator Description:	Not a generator, verified
Non-Notifier:	Not reported
Biennial Report Cycle:	Not reported
Accessibility:	Not reported
Active Site Indicator:	Not reported
State District Owner:	Ny
State District:	NYSDEC R2
Mailing Address:	IRVING PL, 15TH FL NE
Mailing City,State,Zip:	NEW YORK, NY 10003
Owner Name:	Not reported
Owner Type:	Not reported
Operator Name:	Not reported
Operator Type:	Not reported
Short-Term Generator Activity:	No
Importer Activity:	No
Mixed Waste Generator:	No
Transporter Activity:	No
Transfer Facility Activity:	No
Recycler Activity with Storage:	No
Small Quantity On-Site Burner Exemption:	No
Smelting Melting and Refining Furnace Exemption:	No
Underground Injection Control:	No
Off-Site Waste Receipt:	No
Universal Waste Indicator:	No
Universal Waste Destination Facility:	No
Federal Universal Waste:	No
Active Site State-Reg Handler:	---
Federal Facility Indicator:	Not reported
Hazardous Secondary Material Indicator:	NN
Sub-Part K Indicator:	Not reported
2018 GPRA Permit Baseline:	Not on the Baseline
2018 GPRA Renewals Baseline:	Not on the Baseline
202 GPRA Corrective Action Baseline:	No
Subject to Corrective Action Universe:	No
Non-TSDFs Where RCRA CA has Been Imposed Universe:	No
Corrective Action Priority Ranking:	No NCAPS ranking
Environmental Control Indicator:	No
Institutional Control Indicator:	No

CON EDISON SERVICE BOX: 28442 (Continued) **1016967713**

Human Exposure Controls Indicator:	N/A
Groundwater Controls Indicator:	N/A
Significant Non-Complier Universe:	No
Unaddressed Significant Non-Complier Universe:	No
Addressed Significant Non-Complier Universe:	No
Significant Non-Complier With a Compliance Schedule Universe:	No
Financial Assurance Required:	Not reported
Handler Date of Last Change:	20141014
Recognized Trader-Importer:	No
Recognized Trader-Exporter:	No
Importer of Spent Lead Acid Batteries:	No
Exporter of Spent Lead Acid Batteries:	No
Recycler Activity Without Storage:	Not reported
Manifest Broker:	Not reported
Sub-Part P Indicator:	No

Historic Generators:

Receive Date:	20140106
Handler Name: CON EDISON SERVICE BOX:	28442
Federal Waste Generator Description:	Conditionally Exempt Small Quantity Generator
State District Owner:	Ny
Large Quantity Handler of Universal Waste:	No
Recognized Trader Importer:	No
Recognized Trader Exporter:	No
Spent Lead Acid Battery Importer:	No
Spent Lead Acid Battery Exporter:	No
Current Record:	No
Non Storage Recycler Activity:	Not reported
Electronic Manifest Broker:	Not reported

Receive Date:	20140206
Handler Name: CON EDISON SERVICE BOX:	28442
Federal Waste Generator Description:	Not a generator, verified
State District Owner:	Ny
Large Quantity Handler of Universal Waste:	No
Recognized Trader Importer:	No
Recognized Trader Exporter:	No
Spent Lead Acid Battery Importer:	No
Spent Lead Acid Battery Exporter:	No
Current Record:	Yes
Non Storage Recycler Activity:	Not reported
Electronic Manifest Broker:	Not reported

List of NAICS Codes and Descriptions:

NAICS Codes:	No NAICS Codes Found

Facility Has Received Notices of Violations:

Violations:	No Violations Found

Evaluation Action Summary:

Evaluations:	No Evaluations Found

CON EDISON SERVICE BOX: 28442 (Continued) **1016967713**

Manifest Facility Information:

EPA ID:	NYP004413118
Country:	USA
Name:	CON EDISON
Address:	55 MCDONOUGH ST
Address 2:	Not reported
City,State,Zip:	BROOKLYN, NY 11216
Zip 4:	Not reported
Location Address 1:	65 MACDONOUGH ST
Location Address 2:	SB28442
Location City,State,Zip:	BROOKLYN, NY 11216
Location Zip 4:	Not reported
Facility Status:	Not reported
Total Tanks:	Not reported
Code:	BP

Mailing:

Mailing Name:	CON EDISON
Mailing Contact:	CON EDISON
Mailing Address 1:	4 IRVING PLACE
Mailing Address 2:	15TH FL
Mailing City,State,Zip:	NEW YORK, NY 10003
Mailing Zip 4:	Not reported
Mailing Country:	USA
Mailing Phone:	Not reported

Manifest Data:

Document ID:	Not reported
Manifest Status:	Not reported
Trans1 State ID:	NJD003812047
Year:	2018
Trans2 State ID:	Not reported
Generator Ship Date:	01/06/2014
Trans1 Recv Date:	01/06/2014
Trans2 Recv Date:	Not reported
TSD Site Recv Date:	01/09/2014
Part A Recv Date:	Not reported
Part B Recv Date:	Not reported
Generator EPA ID:	NYP004413118
Trans1 EPA ID:	Not reported
Trans2 EPA ID:	Not reported
TSDF ID 1:	NJD991291105
TSDF ID 2:	Not reported
Manifest Tracking Number:	002300634GBF
Import Indicator:	N
Export Indicator:	N
Discr Quantity Indicator:	N
Discr Type Indicator:	N
Discr Residue Indicator:	N
Discr Partial Reject Indicator:	N
Discr Full Reject Indicator:	N
Manifest Ref Number:	Not reported
Alt Facility RCRA ID:	Not reported
Alt Facility Sign Date:	Not reported
MGMT Method Type Code:	H110
Waste Code a:	LEAD
Waste Code b:	Not reported

CON EDISON SERVICE BOX: 28442 (Continued) **1016967713**

Waste Code c:	Not reported
Waste Code e:	Not reported
Waste Code f:	Not reported
Waste Code g:	Not reported
Waste Code 1:	Not reported
Waste Code 2:	Not reported
Waste Code 3:	Not reported
Waste Code 4:	Not reported
Waste Code 5:	Not reported
Waste Code 6:	Not reported
Quantity:	100
Units:	Gallons (liquids only)
Number of Containers:	1
Container Type:	Cargo tanks (tank trucks)
Handling Method:	Treat
Specific Gravity:	1

AT327 **CON EDISON SERVICE BOX: 23771** **RCRA NonGen / NLR** **1016967619**
SW **1293 BEDFORD AVE** **NY MANIFEST** **NYP004412169**
1/8-1/4 **BROOKLYN, NY 11216**
0.226 mi.
1193 ft. **Site 3 of 13 in cluster AT**

Relative: **Higher**

Actual: **72 ft.**

RCRA Listings:

Date Form Received by Agency:	20140202
Handler Name:	Con Edison Service Box: 23771
Handler Address:	BEDFORD AVE
Handler City,State,Zip:	BROOKLYN, NY 11216
EPA ID:	NYP004412169
Contact Name:	THOMAS TEELING
Contact Address:	Not reported
Contact City,State,Zip:	Not reported
Contact Telephone:	212-460-3770
Contact Fax:	Not reported
Contact Email:	Not reported
Contact Title:	SENIOR SCIENTIST
EPA Region:	02
Land Type:	Private
Federal Waste Generator Description:	Not a generator, verified
Non-Notifier:	Not reported
Biennial Report Cycle:	Not reported
Accessibility:	Not reported
Active Site Indicator:	Not reported
State District Owner:	Ny
State District:	NYSDEC R2
Mailing Address:	IRVING PL, 15TH FL NE
Mailing City,State,Zip:	NEW YORK, NY 10003
Owner Name:	Not reported
Owner Type:	Not reported
Operator Name:	Not reported
Operator Type:	Not reported
Short-Term Generator Activity:	No
Importer Activity:	No
Mixed Waste Generator:	No
Transporter Activity:	No
Transfer Facility Activity:	No
Recycler Activity with Storage:	No

CON EDISON SERVICE BOX: 23771 (Continued) **1016967619**

Small Quantity On-Site Burner Exemption:	No
Smelting Melting and Refining Furnace Exemption:	No
Underground Injection Control:	No
Off-Site Waste Receipt:	No
Universal Waste Indicator:	No
Universal Waste Destination Facility:	No
Federal Universal Waste:	No
Active Site State-Reg Handler:	---
Federal Facility Indicator:	Not reported
Hazardous Secondary Material Indicator:	NN
Sub-Part K Indicator:	Not reported
2018 GPRA Permit Baseline:	Not on the Baseline
2018 GPRA Renewals Baseline:	Not on the Baseline
202 GPRA Corrective Action Baseline:	No
Subject to Corrective Action Universe:	No
Non-TSDFs Where RCRA CA has Been Imposed Universe:	No
Corrective Action Priority Ranking:	No NCAPS ranking
Environmental Control Indicator:	No
Institutional Control Indicator:	No
Human Exposure Controls Indicator:	N/A
Groundwater Controls Indicator:	N/A
Significant Non-Complier Universe:	No
Unaddressed Significant Non-Complier Universe:	No
Addressed Significant Non-Complier Universe:	No
Significant Non-Complier With a Compliance Schedule Universe:	No
Financial Assurance Required:	Not reported
Handler Date of Last Change:	20141014
Recognized Trader-Importer:	No
Recognized Trader-Exporter:	No
Importer of Spent Lead Acid Batteries:	No
Exporter of Spent Lead Acid Batteries:	No
Recycler Activity Without Storage:	Not reported
Manifest Broker:	Not reported
Sub-Part P Indicator:	No

Historic Generators:

Receive Date:	20140102
Handler Name: CON EDISON SERVICE BOX:	23771
Federal Waste Generator Description:	Conditionally Exempt Small Quantity Generator
State District Owner:	Ny
Large Quantity Handler of Universal Waste:	No
Recognized Trader Importer:	No
Recognized Trader Exporter:	No
Spent Lead Acid Battery Importer:	No
Spent Lead Acid Battery Exporter:	No
Current Record:	No
Non Storage Recycler Activity:	Not reported
Electronic Manifest Broker:	Not reported

Receive Date:	20140202
Handler Name: CON EDISON SERVICE BOX:	23771
Federal Waste Generator Description:	Not a generator, verified
State District Owner:	Ny
Large Quantity Handler of Universal Waste:	No
Recognized Trader Importer:	No
Recognized Trader Exporter:	No

CON EDISON SERVICE BOX: 23771 (Continued) **1016967619**

Spent Lead Acid Battery Importer: No
Spent Lead Acid Battery Exporter: No
Current Record: Yes
Non Storage Recycler Activity: Not reported
Electronic Manifest Broker: Not reported

List of NAICS Codes and Descriptions:
NAICS Codes: No NAICS Codes Found

Facility Has Received Notices of Violations:
Violations: No Violations Found

Evaluation Action Summary:
Evaluations: No Evaluations Found

Manifest Facility Information:
EPA ID: NYP004412169
Country: USA
Name: CON EDISON
Address: 1293 BEDFORD AVE
Address 2: Not reported
City,State,Zip: BROOKLYN, NY 11216
Zip 4: Not reported
Location Address 1: 1293 BEDFORD AVE
Location Address 2: SB23771
Location City,State,Zip: BROOKLYN, NY 11216
Location Zip 4: Not reported
Facility Status: Not reported
Total Tanks: Not reported
Code: BP

Mailing:
Mailing Name: CON EDISON
Mailing Contact: CON EDISON
Mailing Address 1: 4 IRVING PLACE1
Mailing Address 2: 15TH FL
Mailing City,State,Zip: NEW YORK, NY 10003
Mailing Zip 4: Not reported
Mailing Country: USA
Mailing Phone: Not reported

Manifest Data:
Document ID: Not reported
Manifest Status: Not reported
Trans1 State ID: NJD003812047
Year: 2018
Trans2 State ID: Not reported
Generator Ship Date: 01/02/2014
Trans1 Recv Date: 01/02/2014
Trans2 Recv Date: Not reported
TSD Site Recv Date: 01/08/2014
Part A Recv Date: Not reported
Part B Recv Date: Not reported
Generator EPA ID: NYP004412169

CON EDISON SERVICE BOX: 23771 (Continued) **1016967619**

Trans1 EPA ID:	Not reported
Trans2 EPA ID:	Not reported
TSDF ID 1:	NJD991291105
TSDF ID 2:	Not reported
Manifest Tracking Number:	002300577GBF
Import Indicator:	N
Export Indicator:	N
Discr Quantity Indicator:	N
Discr Type Indicator:	N
Discr Residue Indicator:	N
Discr Partial Reject Indicator:	N
Discr Full Reject Indicator:	N
Manifest Ref Number:	Not reported
Alt Facility RCRA ID:	Not reported
Alt Facility Sign Date:	Not reported
MGMT Method Type Code:	H110
Waste Code a:	LEAD
Waste Code b:	Not reported
Waste Code c:	Not reported
Waste Code e:	Not reported
Waste Code f:	Not reported
Waste Code g:	Not reported
Waste Code 1:	Not reported
Waste Code 2:	Not reported
Waste Code 3:	Not reported
Waste Code 4:	Not reported
Waste Code 5:	Not reported
Waste Code 6:	Not reported
Quantity:	80
Units:	Gallons (liquids only)
Number of Containers:	1
Container Type:	Cargo tanks (tank trucks)
Handling Method:	Treat
Specific Gravity:	1

AU328 **CON EDISON** **NY MANIFEST** **S116550287**
SSE **1352 ATLANTIC AVE FRONT OF** **N/A**
1/8-1/4 **BROOKLYN, NY 11238**
0.226 mi.
1194 ft. **Site 1 of 3 in cluster AU**

Relative: **Higher**

Actual: **66 ft.**

Manifest Facility Information:

EPA ID:	NYP004486221
Country:	USA
Name:	CON EDISON
Address:	1352 ATLANTIC AVE FRONT OF
Address 2:	Not reported
City,State,Zip:	BROOKLYN, NY 11238
Zip 4:	Not reported
Location Address 1:	1352 ATLANTIC AVE
Location Address 2:	SB3173
Location City,State,Zip:	BROOKLYN, NY 11238
Location Zip 4:	Not reported
Facility Status:	Not reported
Total Tanks:	Not reported
Code:	BP

CON EDISON (Continued) **S116550287**

Mailing:

Mailing Name:	CON EDISON
Mailing Contact:	CON EDISION
Mailing Address 1:	4 IRVING PL
Mailing Address 2:	15TH FL
Mailing City,State,Zip:	NEW YORK, NY 10003
Mailing Zip 4:	Not reported
Mailing Country:	USA
Mailing Phone:	Not reported

Manifest Data:

Document ID:	Not reported
Manifest Status:	Not reported
Trans1 State ID:	NJD003812047
Year:	2018
Trans2 State ID:	Not reported
Generator Ship Date:	04/02/2014
Trans1 Recv Date:	04/02/2014
Trans2 Recv Date:	Not reported
TSD Site Recv Date:	04/03/2014
Part A Recv Date:	Not reported
Part B Recv Date:	Not reported
Generator EPA ID:	NYP004486221
Trans1 EPA ID:	Not reported
Trans2 EPA ID:	Not reported
TSDF ID 1:	NJD991291105
TSDF ID 2:	Not reported
Manifest Tracking Number:	002407185GBF
Import Indicator:	N
Export Indicator:	N
Discr Quantity Indicator:	N
Discr Type Indicator:	N
Discr Residue Indicator:	N
Discr Partial Reject Indicator:	N
Discr Full Reject Indicator:	N
Manifest Ref Number:	Not reported
Alt Facility RCRA ID:	Not reported
Alt Facility Sign Date:	Not reported
MGMT Method Type Code:	H110
Waste Code a:	LEAD
Waste Code b:	Not reported
Waste Code c:	Not reported
Waste Code e:	Not reported
Waste Code f:	Not reported
Waste Code g:	Not reported
Waste Code 1:	Not reported
Waste Code 2:	Not reported
Waste Code 3:	Not reported
Waste Code 4:	Not reported
Waste Code 5:	Not reported
Waste Code 6:	Not reported
Quantity:	200
Units:	Gallons (liquids only)
Number of Containers:	1
Container Type:	Cargo tanks (tank trucks)
Handling Method:	Treat

CON EDISON (Continued) **S116550287**

Specific Gravity:	1
Document ID:	Not reported
Manifest Status:	Not reported
Trans1 State ID:	NJD003812047
Year:	2018
Trans2 State ID:	Not reported
Generator Ship Date:	04/03/2014
Trans1 Recv Date:	04/03/2014
Trans2 Recv Date:	Not reported
TSD Site Recv Date:	04/04/2014
Part A Recv Date:	Not reported
Part B Recv Date:	Not reported
Generator EPA ID:	NYP004486221
Trans1 EPA ID:	Not reported
Trans2 EPA ID:	Not reported
TSDF ID 1:	NJD991291105
TSDF ID 2:	Not reported
Manifest Tracking Number:	002360955GBF
Import Indicator:	N
Export Indicator:	N
Discr Quantity Indicator:	N
Discr Type Indicator:	N
Discr Residue Indicator:	N
Discr Partial Reject Indicator:	N
Discr Full Reject Indicator:	N
Manifest Ref Number:	Not reported
Alt Facility RCRA ID:	Not reported
Alt Facility Sign Date:	Not reported
MGMT Method Type Code:	H110
Waste Code a:	LEAD
Waste Code b:	Not reported
Waste Code c:	Not reported
Waste Code e:	Not reported
Waste Code f:	Not reported
Waste Code g:	Not reported
Waste Code 1:	Not reported
Waste Code 2:	Not reported
Waste Code 3:	Not reported
Waste Code 4:	Not reported
Waste Code 5:	Not reported
Waste Code 6:	Not reported
Quantity:	50
Units:	Gallons (liquids only)
Number of Containers:	1
Container Type:	Cargo tanks (tank trucks)
Handling Method:	Treat
Specific Gravity:	1

AU329 **CON EDISON MANHOLE: 3173** **RCRA NonGen / NLR** **1017771681**
SSE **1352 ATLANTIC AVE FRONT OF** **NYP004486221**
1/8-1/4 **BROOKLYN, NY 11238**
0.226 mi.
1194 ft. **Site 2 of 3 in cluster AU**

Relative: **Higher**

Actual: **66 ft.**

RCRA Listings:

Date Form Received by Agency:	20140502
Handler Name:	Con Edison Manhole: 3173
Handler Address:	ATLANTIC AVE FRONT OF
Handler City,State,Zip:	BROOKLYN, NY 11238
EPA ID:	NYP004486221
Contact Name:	THOMAS TEELING
Contact Address:	Not reported
Contact City,State,Zip:	Not reported
Contact Telephone:	212-460-3770
Contact Fax:	Not reported
Contact Email:	Not reported
Contact Title:	SENIOR SCIENTIST
EPA Region:	02
Land Type:	Private
Federal Waste Generator Description:	Not a generator, verified
Non-Notifier:	Not reported
Biennial Report Cycle:	Not reported
Accessibility:	Not reported
Active Site Indicator:	Not reported
State District Owner:	Ny
State District:	NYSDEC R2
Mailing Address:	IRVING PL, 15TH FL NE
Mailing City,State,Zip:	NEW YORK, NY 10003
Owner Name:	Not reported
Owner Type:	Not reported
Operator Name:	Not reported
Operator Type:	Not reported
Short-Term Generator Activity:	No
Importer Activity:	No
Mixed Waste Generator:	No
Transporter Activity:	No
Transfer Facility Activity:	No
Recycler Activity with Storage:	No
Small Quantity On-Site Burner Exemption:	No
Smelting Melting and Refining Furnace Exemption:	No
Underground Injection Control:	No
Off-Site Waste Receipt:	No
Universal Waste Indicator:	No
Universal Waste Destination Facility:	No
Federal Universal Waste:	No
Active Site State-Reg Handler:	---
Federal Facility Indicator:	Not reported
Hazardous Secondary Material Indicator:	NN
Sub-Part K Indicator:	Not reported
2018 GPRA Permit Baseline:	Not on the Baseline
2018 GPRA Renewals Baseline:	Not on the Baseline
202 GPRA Corrective Action Baseline:	No
Subject to Corrective Action Universe:	No
Non-TSDFs Where RCRA CA has Been Imposed Universe:	No
Corrective Action Priority Ranking:	No NCAPS ranking
Environmental Control Indicator:	No
Institutional Control Indicator:	No

CON EDISON MANHOLE: 3173 (Continued) **1017771681**

Human Exposure Controls Indicator:	N/A
Groundwater Controls Indicator:	N/A
Significant Non-Complier Universe:	No
Unaddressed Significant Non-Complier Universe:	No
Addressed Significant Non-Complier Universe:	No
Significant Non-Complier With a Compliance Schedule Universe:	No
Financial Assurance Required:	Not reported
Handler Date of Last Change:	20150211
Recognized Trader-Importer:	No
Recognized Trader-Exporter:	No
Importer of Spent Lead Acid Batteries:	No
Exporter of Spent Lead Acid Batteries:	No
Recycler Activity Without Storage:	Not reported
Manifest Broker:	Not reported
Sub-Part P Indicator:	No

Historic Generators:

Receive Date:	20140402
Handler Name: CON EDISON	
Federal Waste Generator Description:	Small Quantity Generator
State District Owner:	Ny
Large Quantity Handler of Universal Waste:	No
Recognized Trader Importer:	No
Recognized Trader Exporter:	No
Spent Lead Acid Battery Importer:	No
Spent Lead Acid Battery Exporter:	No
Current Record:	No
Non Storage Recycler Activity:	Not reported
Electronic Manifest Broker:	Not reported

Receive Date:	20140402
Handler Name: CON EDISON	
Federal Waste Generator Description:	Not a generator, verified
State District Owner:	Ny
Large Quantity Handler of Universal Waste:	No
Recognized Trader Importer:	No
Recognized Trader Exporter:	No
Spent Lead Acid Battery Importer:	No
Spent Lead Acid Battery Exporter:	No
Current Record:	No
Non Storage Recycler Activity:	Not reported
Electronic Manifest Broker:	Not reported

Receive Date:	20140502
Handler Name: CON EDISON MANHOLE: 3173	
Federal Waste Generator Description:	Not a generator, verified
State District Owner:	Ny
Large Quantity Handler of Universal Waste:	No
Recognized Trader Importer:	No
Recognized Trader Exporter:	No
Spent Lead Acid Battery Importer:	No
Spent Lead Acid Battery Exporter:	No
Current Record:	Yes
Non Storage Recycler Activity:	Not reported
Electronic Manifest Broker:	Not reported

CON EDISON MANHOLE: 3173 (Continued) **1017771681**

List of NAICS Codes and Descriptions:
NAICS Codes: No NAICS Codes Found

Facility Has Received Notices of Violations:
Violations: No Violations Found

Evaluation Action Summary:
Evaluations: No Evaluations Found

AP330 **CON EDISON** **NY MANIFEST** **S116550439**
NE **311 JEFFERSON AVE** **N/A**
1/8-1/4 **BROOKLYN, NY 11237**
0.227 mi.
1200 ft. **Site 2 of 6 in cluster AP**

Relative:
Lower

Actual:
51 ft.

Manifest Facility Information:

EPA ID:	NYP004488219
Country:	USA
Name:	CON EDISON
Address:	311 JEFFERSON AVE
Address 2:	Not reported
City,State,Zip:	BROOKLYN, NY 11237
Zip 4:	Not reported
Location Address 1:	311 JEFFERSON ST
Location Address 2:	SB8667
Location City,State,Zip:	BROOKLYN, NY 11207
Location Zip 4:	Not reported
Facility Status:	Not reported
Total Tanks:	Not reported
Code:	BP

Mailing:

Mailing Name:	CON EDISON
Mailing Contact:	CON EDISION
Mailing Address 1:	4 IRVING PL
Mailing Address 2:	15TH FL
Mailing City,State,Zip:	NEW YORK, NY 10003
Mailing Zip 4:	Not reported
Mailing Country:	USA
Mailing Phone:	Not reported

Manifest Data:

Document ID:	Not reported
Manifest Status:	Not reported
Trans1 State ID:	NJD003812047
Year:	2018
Trans2 State ID:	Not reported
Generator Ship Date:	04/03/2014
Trans1 Recv Date:	04/03/2014
Trans2 Recv Date:	Not reported
TSD Site Recv Date:	04/03/2014
Part A Recv Date:	Not reported
Part B Recv Date:	Not reported
Generator EPA ID:	NYP004488219
Trans1 EPA ID:	Not reported

CON EDISON (Continued) **S116550439**

Trans2 EPA ID:	Not reported
TSDF ID 1:	NJD991291105
TSDF ID 2:	Not reported
Manifest Tracking Number:	002407035GBF
Import Indicator:	N
Export Indicator:	N
Discr Quantity Indicator:	N
Discr Type Indicator:	N
Discr Residue Indicator:	N
Discr Partial Reject Indicator:	N
Discr Full Reject Indicator:	N
Manifest Ref Number:	Not reported
Alt Facility RCRA ID:	Not reported
Alt Facility Sign Date:	Not reported
MGMT Method Type Code:	H110
Waste Code a:	LEAD
Waste Code b:	Not reported
Waste Code c:	Not reported
Waste Code e:	Not reported
Waste Code f:	Not reported
Waste Code g:	Not reported
Waste Code 1:	Not reported
Waste Code 2:	Not reported
Waste Code 3:	Not reported
Waste Code 4:	Not reported
Waste Code 5:	Not reported
Waste Code 6:	Not reported
Quantity:	50
Units:	Gallons (liquids only)
Number of Containers:	1
Container Type:	Cargo tanks (tank trucks)
Handling Method:	Treat
Specific Gravity:	1

AP331 **CON EDISON SERVICE BOX: 8667** **RCRA NonGen / NLR** **1017771875**
NE **311 JEFFERSON AVE** **NYP004488219**
1/8-1/4 **BROOKLYN, NY 11237**
0.227 mi.
1200 ft. **Site 3 of 6 in cluster AP**

Relative: **Lower**
Actual: **51 ft.**

RCRA Listings:

Date Form Received by Agency:	20140503
Handler Name:	Con Edison Service Box: 8667
Handler Address:	JEFFERSON AVE
Handler City,State,Zip:	BROOKLYN, NY 11237
EPA ID:	NYP004488219
Contact Name:	THOMAS TEELING
Contact Address:	Not reported
Contact City,State,Zip:	Not reported
Contact Telephone:	212-460-3770
Contact Fax:	Not reported
Contact Email:	Not reported
Contact Title:	SENIOR SCIENTIST
EPA Region:	02
Land Type:	Private
Federal Waste Generator Description:	Not a generator, verified
Non-Notifier:	Not reported

CON EDISON SERVICE BOX: 8667 (Continued) **1017771875**

Biennial Report Cycle:	Not reported
Accessibility:	Not reported
Active Site Indicator:	Not reported
State District Owner:	Ny
State District:	NYSDEC R2
Mailing Address:	IRVING PL, 15TH FL NE
Mailing City,State,Zip:	NEW YORK, NY 10003
Owner Name:	Not reported
Owner Type:	Not reported
Operator Name:	Not reported
Operator Type:	Not reported
Short-Term Generator Activity:	No
Importer Activity:	No
Mixed Waste Generator:	No
Transporter Activity:	No
Transfer Facility Activity:	No
Recycler Activity with Storage:	No
Small Quantity On-Site Burner Exemption:	No
Smelting Melting and Refining Furnace Exemption:	No
Underground Injection Control:	No
Off-Site Waste Receipt:	No
Universal Waste Indicator:	No
Universal Waste Destination Facility:	No
Federal Universal Waste:	No
Active Site State-Reg Handler:	---
Federal Facility Indicator:	Not reported
Hazardous Secondary Material Indicator:	NN
Sub-Part K Indicator:	Not reported
2018 GPRA Permit Baseline:	Not on the Baseline
2018 GPRA Renewals Baseline:	Not on the Baseline
202 GPRA Corrective Action Baseline:	No
Subject to Corrective Action Universe:	No
Non-TSDFs Where RCRA CA has Been Imposed Universe:	No
Corrective Action Priority Ranking:	No NCAPS ranking
Environmental Control Indicator:	No
Institutional Control Indicator:	No
Human Exposure Controls Indicator:	N/A
Groundwater Controls Indicator:	N/A
Significant Non-Complier Universe:	No
Unaddressed Significant Non-Complier Universe:	No
Addressed Significant Non-Complier Universe:	No
Significant Non-Complier With a Compliance Schedule Universe:	No
Financial Assurance Required:	Not reported
Handler Date of Last Change:	20150211
Recognized Trader-Importer:	No
Recognized Trader-Exporter:	No
Importer of Spent Lead Acid Batteries:	No
Exporter of Spent Lead Acid Batteries:	No
Recycler Activity Without Storage:	Not reported
Manifest Broker:	Not reported
Sub-Part P Indicator:	No

Historic Generators:

Receive Date:	20140403
Handler Name: CON EDISON	
Federal Waste Generator Description:	Small Quantity Generator

CON EDISON SERVICE BOX: 8667 (Continued) **1017771875**

State District Owner: Ny
Large Quantity Handler of Universal Waste: No
Recognized Trader Importer: No
Recognized Trader Exporter: No
Spent Lead Acid Battery Importer: No
Spent Lead Acid Battery Exporter: No
Current Record: No
Non Storage Recycler Activity: Not reported
Electronic Manifest Broker: Not reported

Receive Date: 20140403
Handler Name: CON EDISON
Federal Waste Generator Description: Not a generator, verified
State District Owner: Ny
Large Quantity Handler of Universal Waste: No
Recognized Trader Importer: No
Recognized Trader Exporter: No
Spent Lead Acid Battery Importer: No
Spent Lead Acid Battery Exporter: No
Current Record: No
Non Storage Recycler Activity: Not reported
Electronic Manifest Broker: Not reported

Receive Date: 20140503
Handler Name: CON EDISON SERVICE BOX: 8667
Federal Waste Generator Description: Not a generator, verified
State District Owner: Ny
Large Quantity Handler of Universal Waste: No
Recognized Trader Importer: No
Recognized Trader Exporter: No
Spent Lead Acid Battery Importer: No
Spent Lead Acid Battery Exporter: No
Current Record: Yes
Non Storage Recycler Activity: Not reported
Electronic Manifest Broker: Not reported

List of NAICS Codes and Descriptions:
NAICS Codes: No NAICS Codes Found

Facility Has Received Notices of Violations:
Violations: No Violations Found

Evaluation Action Summary:
Evaluations: No Evaluations Found

AN332 **CON EDISON** **NY MANIFEST** **S118090632**
East **57 MACDONOUGH ST** **N/A**
1/8-1/4 **BROOKLYN, NY 11216**
0.229 mi.
1209 ft. **Site 4 of 9 in cluster AN**

Relative:
Higher

Actual:
52 ft.

Manifest Facility Information:
EPA ID: NYP004782660
Country: USA
Name: CON EDISON

CON EDISON (Continued) **S118090632**

Address:	57 MACDONOUGH ST
Address 2:	Not reported
City,State,Zip:	BROOKLYN, NY 11216
Zip 4:	Not reported
Location Address 1:	57 MACDONOUGH ST
Location Address 2:	SB 28442
Location City,State,Zip:	BROOKLYN, NY 11216
Location Zip 4:	Not reported
Facility Status:	Not reported
Total Tanks:	Not reported
Code:	BP

Mailing:

Mailing Name:	CON EDISON
Mailing Contact:	DENNIS HUACON
Mailing Address 1:	4 IRVING PL 15TH FL
Mailing Address 2:	Not reported
Mailing City,State,Zip:	NEW YORK, NY 10003
Mailing Zip 4:	Not reported
Mailing Country:	USA
Mailing Phone:	2124603770

Manifest Data:

Document ID:	Not reported
Manifest Status:	Not reported
Trans1 State ID:	NJ0000027193
Year:	2018
Trans2 State ID:	Not reported
Generator Ship Date:	05/14/2015
Trans1 Recv Date:	05/14/2015
Trans2 Recv Date:	Not reported
TSD Site Recv Date:	05/15/2015
Part A Recv Date:	Not reported
Part B Recv Date:	Not reported
Generator EPA ID:	NYP004782660
Trans1 EPA ID:	Not reported
Trans2 EPA ID:	Not reported
TSDF ID 1:	NJD002200046
TSDF ID 2:	Not reported
Manifest Tracking Number:	014087417JJK
Import Indicator:	N
Export Indicator:	N
Discr Quantity Indicator:	N
Discr Type Indicator:	N
Discr Residue Indicator:	N
Discr Partial Reject Indicator:	N
Discr Full Reject Indicator:	N
Manifest Ref Number:	Not reported
Alt Facility RCRA ID:	Not reported
Alt Facility Sign Date:	Not reported
MGMT Method Type Code:	H110
Waste Code a:	LEAD
Waste Code b:	Not reported
Waste Code c:	Not reported
Waste Code e:	Not reported
Waste Code f:	Not reported
Waste Code g:	Not reported

CON EDISON (Continued) **S118090632**

Waste Code 1:	Not reported
Waste Code 2:	Not reported
Waste Code 3:	Not reported
Waste Code 4:	Not reported
Waste Code 5:	Not reported
Waste Code 6:	Not reported
Quantity:	500
Units:	Pounds
Number of Containers:	1
Container Type:	Cargo tanks (tank trucks)
Handling Method:	Treat
Specific Gravity:	1

AN333 **CON EDISON** **RCRA NonGen / NLR** **1019903198**
East **57 MACDONOUGH ST** **NYP004782660**
1/8-1/4 **BROOKLYN, NY 11216**
0.229 mi.
1209 ft. **Site 5 of 9 in cluster AN**

Relative: **Higher**
Actual: **52 ft.**

RCRA Listings:

Date Form Received by Agency:	20150514
Handler Name:	Con Edison
Handler Address:	MACDONOUGH ST
Handler City,State,Zip:	BROOKLYN, NY 11216
EPA ID:	NYP004782660
Contact Name:	THOMAS TEELING
Contact Address:	Not reported
Contact City,State,Zip:	Not reported
Contact Telephone:	212-460-3770
Contact Fax:	Not reported
Contact Email:	Not reported
Contact Title:	Not reported
EPA Region:	02
Land Type:	Private
Federal Waste Generator Description:	Not a generator, verified
Non-Notifier:	Not reported
Biennial Report Cycle:	Not reported
Accessibility:	Not reported
Active Site Indicator:	Not reported
State District Owner:	Ny
State District:	NYSDEC R2
Mailing Address:	IRVING PL 15TH FL NE
Mailing City,State,Zip:	NEW YORK, NY 10003
Owner Name:	Not reported
Owner Type:	Not reported
Operator Name:	Not reported
Operator Type:	Not reported
Short-Term Generator Activity:	No
Importer Activity:	No
Mixed Waste Generator:	No
Transporter Activity:	No
Transfer Facility Activity:	No
Recycler Activity with Storage:	No
Small Quantity On-Site Burner Exemption:	No
Smelting Melting and Refining Furnace Exemption:	No
Underground Injection Control:	No
Off-Site Waste Receipt:	No

CON EDISON (Continued) **1019903198**

Universal Waste Indicator:	No
Universal Waste Destination Facility:	No
Federal Universal Waste:	No
Active Site State-Reg Handler:	---
Federal Facility Indicator:	Not reported
Hazardous Secondary Material Indicator:	NN
Sub-Part K Indicator:	Not reported
2018 GPRA Permit Baseline:	Not on the Baseline
2018 GPRA Renewals Baseline:	Not on the Baseline
202 GPRA Corrective Action Baseline:	No
Subject to Corrective Action Universe:	No
Non-TSDFs Where RCRA CA has Been Imposed Universe:	No
Corrective Action Priority Ranking:	No NCAPS ranking
Environmental Control Indicator:	No
Institutional Control Indicator:	No
Human Exposure Controls Indicator:	N/A
Groundwater Controls Indicator:	N/A
Significant Non-Complier Universe:	No
Unaddressed Significant Non-Complier Universe:	No
Addressed Significant Non-Complier Universe:	No
Significant Non-Complier With a Compliance Schedule Universe:	No
Financial Assurance Required:	Not reported
Handler Date of Last Change:	20160909
Recognized Trader-Importer:	No
Recognized Trader-Exporter:	No
Importer of Spent Lead Acid Batteries:	No
Exporter of Spent Lead Acid Batteries:	No
Recycler Activity Without Storage:	Not reported
Manifest Broker:	Not reported
Sub-Part P Indicator:	No

Historic Generators:

Receive Date:	20150514
Handler Name: CON EDISON	
Federal Waste Generator Description:	Small Quantity Generator
State District Owner:	Ny
Large Quantity Handler of Universal Waste:	No
Recognized Trader Importer:	No
Recognized Trader Exporter:	No
Spent Lead Acid Battery Importer:	No
Spent Lead Acid Battery Exporter:	No
Current Record:	No
Non Storage Recycler Activity:	Not reported
Electronic Manifest Broker:	Not reported

Receive Date:	20150514
Handler Name: CON EDISON	
Federal Waste Generator Description:	Not a generator, verified
State District Owner:	Ny
Large Quantity Handler of Universal Waste:	No
Recognized Trader Importer:	No
Recognized Trader Exporter:	No
Spent Lead Acid Battery Importer:	No
Spent Lead Acid Battery Exporter:	No
Current Record:	Yes
Non Storage Recycler Activity:	Not reported

CON EDISON (Continued) **1019903198**

Electronic Manifest Broker: Not reported

List of NAICS Codes and Descriptions:
NAICS Codes: No NAICS Codes Found

Facility Has Received Notices of Violations:
Violations: No Violations Found

Evaluation Action Summary:
Evaluations: No Evaluations Found

AN334 **CON EDISON** **NJ MANIFEST** **S120671780**
East **57 MACDONOUGH ST** **N/A**
1/8-1/4 **BROOKLYN, NY 11216**
0.229 mi.
1209 ft. **Site 6 of 9 in cluster AN**

Relative:
Higher

Actual:
52 ft.

Facility Info:

EPA ID:	NYP004782660
Name:	CON EDISON
Address:	57 MACDONOUGH ST
City,State,Zip:	BROOKLYN, NY 11216
County:	Not reported
Mailing Address:	IRVING PL 15TH FL NE
Mailing City,State,Zip:	NEW YORK, NY 10003
Telephone:	Not reported
Emergency Telephone:	Not reported
Contact:	THOMAS TEELING
Comments:	Not reported
SIC Code:	Not reported
County:	NY047
Municipal:	Not reported
Previous EPAID:	Not reported
Generator Flag:	Not reported
Transporter Flag:	Not reported
TSDF Flag:	Not reported
Name Change:	Not reported
Date Change:	Not reported

Manifest Data:

EPA ID:	NYP004782660
Manifest Number:	014087417JJK
Date Shipped:	5/14/2015
TSDF EPA ID:	NJD002200046
Transporter EPA ID:	NJ0000027193
Transporter 2 EPA ID:	Not reported
Transporter 3 EPA ID:	Not reported
Transporter 4 EPA ID:	Not reported
Transporter 5 EPA ID:	Not reported
Transporter 6 EPA ID:	Not reported
Transporter 7 EPA ID:	Not reported
Transporter 8 EPA ID:	Not reported
Transporter 9 EPA ID:	Not reported
Transporter 10 EPA ID:	Not reported
Date Trans1 Transported Waste:	Not reported
Date Trans2 Transported Waste:	Not reported

CON EDISON (Continued) **S120671780**

Date Trans3 Transported Waste:	Not reported
Date Trans4 Transported Waste:	Not reported
Date Trans5 Transported Waste:	Not reported
Date Trans6 Transported Waste:	Not reported
Date Trans7 Transported Waste:	Not reported
Date Trans8 Transported Waste:	Not reported
Date Trans9 Transported Waste:	Not reported
Date Trans10 Transported Waste:	Not reported
Date TSDF Received Waste:	Not reported
TSDF EPA Facility Name:	Not reported
QTY Units:	Not reported
Transporter SEQ ID:	Not reported
Transporter-1 Date:	Not reported
Waste SEQ ID:	Not reported
Waste Type Code 2:	Not reported
Waste Type Code 3:	Not reported
Waste Type Code 4:	Not reported
Waste Type Code 5:	Not reported
Waste Type Code 6:	Not reported
Date Accepted:	Not reported
Manifest Discrepancy Type:	Not reported
Data Entry Number:	Not reported
Was Load Rejected:	Not reported
Reason Load Was Rejected:	Not reported

AT335 **NYS BEDFORD ARMORY** **NY UST U001833598**
SW **1322 BEDFORD AVENUE** **NY AST N/A**
1/8-1/4 **BROOKLYN, NY 11216**
0.230 mi.
1213 ft. **Site 4 of 13 in cluster AT**

Relative: **Higher**
Actual: **71 ft.**

UST:

Name:	NYS BEDFORD ARMORY
Address:	1322 BEDFORD AVENUE
City,State,Zip:	BROOKLYN, NY 11216
Id/Status:	2-392006 / Active
Program Type:	PBS
Region:	STATE
DEC Region:	2
Expiration Date:	06/18/2022
UTM X:	588479.67480
UTM Y:	4503565.01603
Site Type:	Municipality (Incl. Waste Water Treatment Plants, Utilities, Swimming Pools, etc.)

Affiliation Records:

Site Id:	18888
Affiliation Type:	Mail Contact
Company Name:	NYC DEPT. OF HOMELESS SERVICES
Contact Type:	Not reported
Contact Name:	JAMES RUSSO
Address1:	10107 FARRAGUT ROAD
Address2:	Not reported
City:	BROOKLYN
State:	NY
Zip Code:	11236
Country Code:	001
Phone:	(718) 688-8510

NYS BEDFORD ARMORY (Continued) **U001833598**

EMail:	Not reported
Fax Number:	Not reported
Modified By:	MRBARROW
Date Last Modified:	2017-11-17

Site Id:	18888
Affiliation Type:	Facility Operator
Company Name:	NYS BEDFORD ARMORY
Contact Type:	Not reported
Contact Name:	JOHN LUCCHI
Address1:	Not reported
Address2:	Not reported
City:	Not reported
State:	NN
Zip Code:	Not reported
Country Code:	001
Phone:	(718) 688-8941
EMail:	Not reported
Fax Number:	Not reported
Modified By:	MRBARROW
Date Last Modified:	2017-11-17

Site Id:	18888
Affiliation Type:	Emergency Contact
Company Name:	NYC DEPARTMENT OF HOMELESS SERVICES
Contact Type:	Not reported
Contact Name:	JOHN LUCCHI
Address1:	Not reported
Address2:	Not reported
City:	Not reported
State:	NN
Zip Code:	Not reported
Country Code:	999
Phone:	(646) 739-1571
EMail:	Not reported
Fax Number:	Not reported
Modified By:	JSMACRI
Date Last Modified:	2019-05-29

Site Id:	18888
Affiliation Type:	Facility Owner
Company Name:	NYC DEPARTMENT OF HOMELESS SERVICES
Contact Type:	CONTRACT MANAGER
Contact Name:	KATHERINE JONES
Address1:	10107 FARRAGUT ROAD
Address2:	Not reported
City:	BROOKLYN
State:	NY
Zip Code:	11236
Country Code:	001
Phone:	(718) 688-8510
EMail:	Not reported
Fax Number:	Not reported
Modified By:	DAFRANCI
Date Last Modified:	2018-02-15

NYS BEDFORD ARMORY (Continued) **U001833598**

Tank Info:

Tank Number:	001
Tank ID:	9295
Tank Status:	Closed - Removed
Material Name:	Closed - Removed
Capacity Gallons:	6500
Install Date:	01/01/1900
Date Tank Closed:	01/03/1994
Registered:	True
Tank Location:	Underground
Tank Type:	Steel/carbon steel
Material Code:	0003
Common Name of Substance:	#6 Fuel Oil (On-Site Consumption)
Tightness Test Method:	03
Date Test:	12/01/1998
Next Test Date:	Not reported
Pipe Model:	Not reported
Modified By:	MJGRIFFI
Last Modified:	05/09/2022

Equipment Records:

G02 - Tank Secondary Containment - Vault (w/access)
I05 - Overfill - Vent Whistle
B00 - Tank External Protection - None
C00 - Pipe Location - No Piping
J02 - Dispenser - Suction Dispenser
D00 - Pipe Type - No Piping
L00 - Piping Leak Detection - None
A01 - Tank Internal Protection - Epoxy Liner
H01 - Tank Leak Detection - Interstitial - Electronic Monitoring
K00 - Spill Prevention - None
E00 - Piping Secondary Containment - None
F00 - Pipe External Protection - None

AST:

Name:	NYS BEDFORD ARMORY
Address:	1322 BEDFORD AVENUE
City,State,Zip:	BROOKLYN, NY 11216
Region:	STATE
DEC Region:	2
Site Status:	Active
Facility Id:	2-392006
Program Type:	PBS
UTM X:	588479.67480
UTM Y:	4503565.01603
Expiration Date:	06/18/2022
Site Type:	Municipality (Incl. Waste Water Treatment Plants, Utilities, Swimming Pools, etc.)

Affiliation Records:

Site Id:	18888
Affiliation Type:	Mail Contact
Company Name:	NYC DEPT. OF HOMELESS SERVICES
Contact Type:	Not reported
Contact Name:	JAMES RUSSO
Address1:	10107 FARRAGUT ROAD

NYS BEDFORD ARMORY (Continued) **U001833598**

Address2:	Not reported
City:	BROOKLYN
State:	NY
Zip Code:	11236
Country Code:	001
Phone:	(718) 688-8510
EMail:	Not reported
Fax Number:	Not reported
Modified By:	MRBARROW
Date Last Modified:	2017-11-17

Site Id:	18888
Affiliation Type:	Facility Operator
Company Name:	NYS BEDFORD ARMORY
Contact Type:	Not reported
Contact Name:	JOHN LUCCHI
Address1:	Not reported
Address2:	Not reported
City:	Not reported
State:	NN
Zip Code:	Not reported
Country Code:	001
Phone:	(718) 688-8941
EMail:	Not reported
Fax Number:	Not reported
Modified By:	MRBARROW
Date Last Modified:	2017-11-17

Site Id:	18888
Affiliation Type:	Emergency Contact
Company Name:	NYC DEPARTMENT OF HOMELESS SERVICES
Contact Type:	Not reported
Contact Name:	JOHN LUCCHI
Address1:	Not reported
Address2:	Not reported
City:	Not reported
State:	NN
Zip Code:	Not reported
Country Code:	999
Phone:	(646) 739-1571
EMail:	Not reported
Fax Number:	Not reported
Modified By:	JSMACRI
Date Last Modified:	2019-05-29

Site Id:	18888
Affiliation Type:	Facility Owner
Company Name:	NYC DEPARTMENT OF HOMELESS SERVICES
Contact Type:	CONTRACT MANAGER
Contact Name:	KATHERINE JONES
Address1:	10107 FARRAGUT ROAD
Address2:	Not reported
City:	BROOKLYN
State:	NY
Zip Code:	11236
Country Code:	001
Phone:	(718) 688-8510

NYS BEDFORD ARMORY (Continued) **U001833598**

EMail:	Not reported
Fax Number:	Not reported
Modified By:	DAFRANCI
Date Last Modified:	2018-02-15

Tank Info:

Tank Number:	002
Tank Id:	223822
Material Code:	0001
Common Name of Substance:	#2 Fuel Oil (On-Site Consumption)

Equipment Records:

C03 - Pipe Location - Aboveground/Underground Combination
H06 - Tank Leak Detection - Impervious Barrier/Concrete Pad (A/G)
J03 - Dispenser - Gravity
G02 - Tank Secondary Containment - Vault (w/access)
I05 - Overfill - Vent Whistle
A00 - Tank Internal Protection - None
B01 - Tank External Protection - Painted/Asphalt Coating
D01 - Pipe Type - Steel/Carbon Steel/Iron
F01 - Pipe External Protection - Painted/Asphalt Coating
K00 - Spill Prevention - None
E00 - Piping Secondary Containment - None
L09 - Piping Leak Detection - Exempt Suction Piping

Tank Location:	Aboveground - on saddles, legs, racks, etc.... Tank bottom is elevated above grade or tank pad, allowing visual inspection.
Tank Type:	Steel/Carbon Steel/Iron
Tank Status:	In Service
Pipe Model:	Not reported
Install Date:	01/03/1994
Capacity Gallons:	4000
Tightness Test Method:	-
Date Test:	Not reported
Next Test Date:	Not reported
Date Tank Closed:	Not reported
Register:	True
Modified By:	MJGRIFFI
Last Modified:	05/09/2022
Material Name:	#2 fuel oil (on-site consumption)

AV336 **DUTCH CLEANERS** **NY DRYCLEANERS** **S106435546**
South **571 NOSTRAND AVE** **N/A**
1/8-1/4 **BROOKLYN, NY**
0.231 mi.
1218 ft. **Site 1 of 2 in cluster AV**

Relative:
Higher

Actual:
68 ft.

DRYCLEANERS:

Name:	DUTCH CLEANERS
Address:	571 NOSTRAND AVE
City,State,Zip:	BROOKLYN, NY
Facility ID:	2-6104-00384
Phone Number:	7184933695
Region:	Not reported
Registration Effective Date:	01/27/2016
Inspection Date:	06/07/2005
Install Date:	Not reported

DUTCH CLEANERS (Continued) **S106435546**

Expiration Date:	01/24/2022
Removal Date:	Not reported
Drop Shop:	Not reported
Shutdown:	Not reported
Alternate Solvent:	Perchloroethylene; CAS 127-18-4
Current Business:	Not reported

Name:	DUTCH CLEANERS
Address:	571 NOSTRAND AVE
City,State,Zip:	BROOKLYN, NY
Facility ID:	2-6104-00384
Phone Number:	7184933695
Region:	Not reported
Registration Effective Date:	01/27/2016
Inspection Date:	06/09/2004
Install Date:	Not reported
Expiration Date:	01/24/2022
Removal Date:	Not reported
Drop Shop:	Not reported
Shutdown:	Not reported
Alternate Solvent:	Perchloroethylene; CAS 127-18-4
Current Business:	Not reported

Name:	DUTCH CLEANERS
Address:	571 NOSTRAND AVE
City,State,Zip:	BROOKLYN, NY
Facility ID:	2-6104-00384
Phone Number:	7184933695
Region:	Not reported
Registration Effective Date:	01/27/2016
Inspection Date:	06/05/2007
Install Date:	Not reported
Expiration Date:	01/24/2022
Removal Date:	Not reported
Drop Shop:	Not reported
Shutdown:	Not reported
Alternate Solvent:	Perchloroethylene; CAS 127-18-4
Current Business:	Not reported

Name:	DUTCH CLEANERS
Address:	571 NOSTRAND AVE
City,State,Zip:	BROOKLYN, NY
Facility ID:	2-6104-00384
Phone Number:	7184933695
Region:	Not reported
Registration Effective Date:	01/27/2016
Inspection Date:	06/10/2008
Install Date:	Not reported
Expiration Date:	01/24/2022
Removal Date:	Not reported
Drop Shop:	Not reported
Shutdown:	Not reported
Alternate Solvent:	Perchloroethylene; CAS 127-18-4
Current Business:	Not reported

Name:	DUTCH CLEANERS
Address:	571 NOSTRAND AVE

DUTCH CLEANERS (Continued) **S106435546**

City,State,Zip: BROOKLYN, NY
Facility ID: 2-6104-00384
Phone Number: 7184933695
Region: Not reported
Registration Effective Date: 01/27/2016
Inspection Date: 06/04/2010
Install Date: Not reported
Expiration Date: 01/24/2022
Removal Date: Not reported
Drop Shop: Not reported
Shutdown: Not reported
Alternate Solvent: Perchloroethylene; CAS 127-18-4
Current Business: Not reported

Name: DUTCH CLEANERS
Address: 571 NOSTRAND AVE
City,State,Zip: BROOKLYN, NY
Facility ID: 2-6104-00384
Phone Number: 7184933695
Region: Not reported
Registration Effective Date: 01/27/2016
Inspection Date: 06/10/2009
Install Date: Not reported
Expiration Date: 01/24/2022
Removal Date: Not reported
Drop Shop: Not reported
Shutdown: Not reported
Alternate Solvent: Perchloroethylene; CAS 127-18-4
Current Business: Not reported

Name: DUTCH CLEANERS
Address: 571 NOSTRAND AVE
City,State,Zip: BROOKLYN, NY
Facility ID: 2-6104-00384
Phone Number: 7184933695
Region: Not reported
Registration Effective Date: 01/27/2016
Inspection Date: 06/07/2011
Install Date: Not reported
Expiration Date: 01/24/2022
Removal Date: Not reported
Drop Shop: Not reported
Shutdown: Not reported
Alternate Solvent: Perchloroethylene; CAS 127-18-4
Current Business: Not reported

Name: DUTCH CLEANERS
Address: 571 NOSTRAND AVE
City,State,Zip: BROOKLYN, NY
Facility ID: 2-6104-00384
Phone Number: 7184933695
Region: Not reported
Registration Effective Date: 01/27/2016
Inspection Date: 06/14/2012
Install Date: Not reported
Expiration Date: 01/24/2022
Removal Date: Not reported

DUTCH CLEANERS (Continued) **S106435546**

Drop Shop: Not reported
Shutdown: Not reported
Alternate Solvent: Perchloroethylene; CAS 127-18-4
Current Business: Not reported

Name: DUTCH CLEANERS
Address: 571 NOSTRAND AVE
City,State,Zip: BROOKLYN, NY
Facility ID: 2-6104-00384
Phone Number: 7184933695
Region: Not reported
Registration Effective Date: 01/27/2016
Inspection Date: 06/19/2014
Install Date: Not reported
Expiration Date: 01/24/2022
Removal Date: Not reported
Drop Shop: Not reported
Shutdown: Not reported
Alternate Solvent: Perchloroethylene; CAS 127-18-4
Current Business: Not reported

Name: DUTCH CLEANERS
Address: 571 NOSTRAND AVE
City,State,Zip: BROOKLYN, NY
Facility ID: 2-6104-00384
Phone Number: 7184933695
Region: Not reported
Registration Effective Date: 01/27/2016
Inspection Date: 06/12/2013
Install Date: Not reported
Expiration Date: 01/24/2022
Removal Date: Not reported
Drop Shop: Not reported
Shutdown: Not reported
Alternate Solvent: Perchloroethylene; CAS 127-18-4
Current Business: Not reported

Name: DUTCH CLEANERS
Address: 571 NOSTRAND AVE
City,State,Zip: BROOKLYN, NY
Facility ID: 2-6104-00384
Phone Number: 7184933695
Region: Not reported
Registration Effective Date: 01/27/2016
Inspection Date: 11/12/2015
Install Date: Not reported
Expiration Date: 01/24/2022
Removal Date: Not reported
Drop Shop: Not reported
Shutdown: Not reported
Alternate Solvent: Perchloroethylene; CAS 127-18-4
Current Business: Not reported

Name: DUTCH CLEANERS
Address: 571 NOSTRAND AVE
City,State,Zip: BROOKLYN, NY
Facility ID: 2-6104-00384

DUTCH CLEANERS (Continued) **S106435546**

Phone Number: 7184933695
Region: Not reported
Registration Effective Date: 01/27/2016
Inspection Date: 06/07/2017
Install Date: Not reported
Expiration Date: 01/24/2022
Removal Date: Not reported
Drop Shop: Not reported
Shutdown: Not reported
Alternate Solvent: Perchloroethylene; CAS 127-18-4
Current Business: Not reported

Name: DUTCH CLEANERS
Address: 571 NOSTRAND AVE
City,State,Zip: BROOKLYN, NY
Facility ID: 2-6104-00384
Phone Number: 7184933695
Region: Not reported
Registration Effective Date: 01/27/2016
Inspection Date: 06/14/2016
Install Date: Not reported
Expiration Date: 01/24/2022
Removal Date: Not reported
Drop Shop: Not reported
Shutdown: Not reported
Alternate Solvent: Perchloroethylene; CAS 127-18-4
Current Business: Not reported

Name: DUTCH CLEANERS
Address: 571 NOSTRAND AVE
City,State,Zip: BROOKLYN, NY
Facility ID: 2-6104-00384
Phone Number: 7184933695
Region: Not reported
Registration Effective Date: 01/27/2016
Inspection Date: 06/14/2018
Install Date: Not reported
Expiration Date: 01/24/2022
Removal Date: Not reported
Drop Shop: Not reported
Shutdown: Not reported
Alternate Solvent: Perchloroethylene; CAS 127-18-4
Current Business: Not reported

Name: DUTCH CLEANERS
Address: 571 NOSTRAND AVE
City,State,Zip: BROOKLYN, NY
Facility ID: 2-6104-00384
Phone Number: 7184933695
Region: Not reported
Registration Effective Date: 01/27/2016
Inspection Date: 06/06/2019
Install Date: Not reported
Expiration Date: 01/24/2022
Removal Date: Not reported
Drop Shop: Not reported
Shutdown: Not reported

DUTCH CLEANERS (Continued) **S106435546**

Alternate Solvent: Perchloroethylene; CAS 127-18-4
Current Business: Not reported

Name: DUTCH CLEANERS
Address: 571 NOSTRAND AVE
City,State,Zip: BROOKLYN, NY
Facility ID: 2-6104-00384
Phone Number: 7184933695
Region: Not reported
Registration Effective Date: 08/02/2001
Inspection Date: 06/19/2000
Install Date: Not reported
Expiration Date: 01/25/2016
Removal Date: Not reported
Drop Shop: Not reported
Shutdown: Not reported
Alternate Solvent: Perchloroethylene; CAS 127-18-4
Current Business: Not reported

Name: DUTCH CLEANERS
Address: 571 NOSTRAND AVE
City,State,Zip: BROOKLYN, NY
Facility ID: 2-6104-00384
Phone Number: 7184933695
Region: Not reported
Registration Effective Date: 08/02/2001
Inspection Date: 06/13/2001
Install Date: Not reported
Expiration Date: 01/25/2016
Removal Date: Not reported
Drop Shop: Not reported
Shutdown: Not reported
Alternate Solvent: Perchloroethylene; CAS 127-18-4
Current Business: Not reported

Name: DUTCH CLEANERS
Address: 571 NOSTRAND AVE
City,State,Zip: BROOKLYN, NY
Facility ID: 2-6104-00384
Phone Number: 7184933695
Region: Not reported
Registration Effective Date: 08/02/2001
Inspection Date: 06/12/2002
Install Date: Not reported
Expiration Date: 01/25/2016
Removal Date: Not reported
Drop Shop: Not reported
Shutdown: Not reported
Alternate Solvent: Perchloroethylene; CAS 127-18-4
Current Business: Not reported

Name: DUTCH CLEANERS
Address: 571 NOSTRAND AVE
City,State,Zip: BROOKLYN, NY
Facility ID: 2-6104-00384
Phone Number: 7184933695
Region: Not reported

DUTCH CLEANERS (Continued) **S106435546**

Registration Effective Date:	08/02/2001
Inspection Date:	06/11/2003
Install Date:	Not reported
Expiration Date:	01/25/2016
Removal Date:	Not reported
Drop Shop:	Not reported
Shutdown:	Not reported
Alternate Solvent:	Perchloroethylene; CAS 127-18-4
Current Business:	Not reported

Name:	DUTCH CLEANERS
Address:	571 NOSTRAND AVE
City,State,Zip:	BROOKLYN, NY
Facility ID:	2-6104-00384
Phone Number:	7184933695
Region:	Not reported
Registration Effective Date:	08/02/2001
Inspection Date:	06/09/2004
Install Date:	Not reported
Expiration Date:	01/25/2016
Removal Date:	Not reported
Drop Shop:	Not reported
Shutdown:	Not reported
Alternate Solvent:	Perchloroethylene; CAS 127-18-4
Current Business:	Not reported

Name:	DUTCH CLEANERS
Address:	571 NOSTRAND AVE
City,State,Zip:	BROOKLYN, NY
Facility ID:	2-6104-00384
Phone Number:	7184933695
Region:	Not reported
Registration Effective Date:	08/02/2001
Inspection Date:	06/07/2005
Install Date:	Not reported
Expiration Date:	01/25/2016
Removal Date:	Not reported
Drop Shop:	Not reported
Shutdown:	Not reported
Alternate Solvent:	Perchloroethylene; CAS 127-18-4
Current Business:	Not reported

Name:	DUTCH CLEANERS
Address:	571 NOSTRAND AVE
City,State,Zip:	BROOKLYN, NY
Facility ID:	2-6104-00384
Phone Number:	7184933695
Region:	Not reported
Registration Effective Date:	08/02/2001
Inspection Date:	06/06/2006
Install Date:	Not reported
Expiration Date:	01/25/2016
Removal Date:	Not reported
Drop Shop:	Not reported
Shutdown:	Not reported
Alternate Solvent:	Perchloroethylene; CAS 127-18-4
Current Business:	Not reported

DUTCH CLEANERS (Continued) **S106435546**

Name:	DUTCH CLEANERS
Address:	571 NOSTRAND AVE
City,State,Zip:	BROOKLYN, NY
Facility ID:	2-6104-00384
Phone Number:	7184933695
Region:	Not reported
Registration Effective Date:	08/02/2001
Inspection Date:	06/05/2007
Install Date:	Not reported
Expiration Date:	01/25/2016
Removal Date:	Not reported
Drop Shop:	Not reported
Shutdown:	Not reported
Alternate Solvent:	Perchloroethylene; CAS 127-18-4
Current Business:	Not reported

Name:	DUTCH CLEANERS
Address:	571 NOSTRAND AVE
City,State,Zip:	BROOKLYN, NY
Facility ID:	2-6104-00384
Phone Number:	7184933695
Region:	Not reported
Registration Effective Date:	08/02/2001
Inspection Date:	06/10/2008
Install Date:	Not reported
Expiration Date:	01/25/2016
Removal Date:	Not reported
Drop Shop:	Not reported
Shutdown:	Not reported
Alternate Solvent:	Perchloroethylene; CAS 127-18-4
Current Business:	Not reported

Name:	DUTCH CLEANERS
Address:	571 NOSTRAND AVE
City,State,Zip:	BROOKLYN, NY
Facility ID:	2-6104-00384
Phone Number:	7184933695
Region:	Not reported
Registration Effective Date:	08/02/2001
Inspection Date:	06/04/2010
Install Date:	Not reported
Expiration Date:	01/25/2016
Removal Date:	Not reported
Drop Shop:	Not reported
Shutdown:	Not reported
Alternate Solvent:	Perchloroethylene; CAS 127-18-4
Current Business:	Not reported

Name:	DUTCH CLEANERS
Address:	571 NOSTRAND AVE
City,State,Zip:	BROOKLYN, NY
Facility ID:	2-6104-00384
Phone Number:	7184933695
Region:	Not reported
Registration Effective Date:	08/02/2001
Inspection Date:	06/10/2009
Install Date:	Not reported

DUTCH CLEANERS (Continued) **S106435546**

Expiration Date: 01/25/2016
Removal Date: Not reported
Drop Shop: Not reported
Shutdown: Not reported
Alternate Solvent: Perchloroethylene; CAS 127-18-4
Current Business: Not reported

Name: DUTCH CLEANERS
Address: 571 NOSTRAND AVE
City,State,Zip: BROOKLYN, NY
Facility ID: 2-6104-00384
Phone Number: 7184933695
Region: Not reported
Registration Effective Date: 08/02/2001
Inspection Date: 06/07/2011
Install Date: Not reported
Expiration Date: 01/25/2016
Removal Date: Not reported
Drop Shop: Not reported
Shutdown: Not reported
Alternate Solvent: Perchloroethylene; CAS 127-18-4
Current Business: Not reported

Name: DUTCH CLEANERS
Address: 571 NOSTRAND AVE
City,State,Zip: BROOKLYN, NY
Facility ID: 2-6104-00384
Phone Number: 7184933695
Region: Not reported
Registration Effective Date: 08/02/2001
Inspection Date: 06/14/2012
Install Date: Not reported
Expiration Date: 01/25/2016
Removal Date: Not reported
Drop Shop: Not reported
Shutdown: Not reported
Alternate Solvent: Perchloroethylene; CAS 127-18-4
Current Business: Not reported

Name: DUTCH CLEANERS
Address: 571 NOSTRAND AVE
City,State,Zip: BROOKLYN, NY
Facility ID: 2-6104-00384
Phone Number: 7184933695
Region: Not reported
Registration Effective Date: 08/02/2001
Inspection Date: 06/19/2014
Install Date: Not reported
Expiration Date: 01/25/2016
Removal Date: Not reported
Drop Shop: Not reported
Shutdown: Not reported
Alternate Solvent: Perchloroethylene; CAS 127-18-4
Current Business: Not reported

Name: DUTCH CLEANERS
Address: 571 NOSTRAND AVE

DUTCH CLEANERS (Continued) **S106435546**

City,State,Zip:	BROOKLYN, NY
Facility ID:	2-6104-00384
Phone Number:	7184933695
Region:	Not reported
Registration Effective Date:	08/02/2001
Inspection Date:	06/12/2013
Install Date:	Not reported
Expiration Date:	01/25/2016
Removal Date:	Not reported
Drop Shop:	Not reported
Shutdown:	Not reported
Alternate Solvent:	Perchloroethylene; CAS 127-18-4
Current Business:	Not reported

Name:	DUTCH CLEANERS
Address:	571 NOSTRAND AVE
City,State,Zip:	BROOKLYN, NY
Facility ID:	2-6104-00384
Phone Number:	7184933695
Region:	Not reported
Registration Effective Date:	08/02/2001
Inspection Date:	11/12/2015
Install Date:	Not reported
Expiration Date:	01/25/2016
Removal Date:	Not reported
Drop Shop:	Not reported
Shutdown:	Not reported
Alternate Solvent:	Perchloroethylene; CAS 127-18-4
Current Business:	Not reported

Name:	DUTCH CLEANERS
Address:	571 NOSTRAND AVE
City,State,Zip:	BROOKLYN, NY
Facility ID:	2-6104-00384
Phone Number:	7184933695
Region:	Not reported
Registration Effective Date:	08/02/2001
Inspection Date:	06/07/2017
Install Date:	Not reported
Expiration Date:	01/25/2016
Removal Date:	Not reported
Drop Shop:	Not reported
Shutdown:	Not reported
Alternate Solvent:	Perchloroethylene; CAS 127-18-4
Current Business:	Not reported

Name:	DUTCH CLEANERS
Address:	571 NOSTRAND AVE
City,State,Zip:	BROOKLYN, NY
Facility ID:	2-6104-00384
Phone Number:	7184933695
Region:	Not reported
Registration Effective Date:	08/02/2001
Inspection Date:	06/14/2016
Install Date:	Not reported
Expiration Date:	01/25/2016
Removal Date:	Not reported

DUTCH CLEANERS (Continued) **S106435546**

Drop Shop: Not reported
Shutdown: Not reported
Alternate Solvent: Perchloroethylene; CAS 127-18-4
Current Business: Not reported

Name: DUTCH CLEANERS
Address: 571 NOSTRAND AVE
City,State,Zip: BROOKLYN, NY
Facility ID: 2-6104-00384
Phone Number: 7184933695
Region: Not reported
Registration Effective Date: 08/02/2001
Inspection Date: 06/14/2018
Install Date: Not reported
Expiration Date: 01/25/2016
Removal Date: Not reported
Drop Shop: Not reported
Shutdown: Not reported
Alternate Solvent: Perchloroethylene; CAS 127-18-4
Current Business: Not reported

Name: DUTCH CLEANERS
Address: 571 NOSTRAND AVE
City,State,Zip: BROOKLYN, NY
Facility ID: 2-6104-00384
Phone Number: 7184933695
Region: Not reported
Registration Effective Date: 08/02/2001
Inspection Date: 06/06/2019
Install Date: Not reported
Expiration Date: 01/25/2016
Removal Date: Not reported
Drop Shop: Not reported
Shutdown: Not reported
Alternate Solvent: Perchloroethylene; CAS 127-18-4
Current Business: Not reported

Name: DUTCH CLEANERS
Address: 571 NOSTRAND AVE
City,State,Zip: BROOKLYN, NY
Facility ID: 2-6104-00384
Phone Number: 7184933695
Region: Not reported
Registration Effective Date: 01/27/2016
Inspection Date: 06/19/2000
Install Date: Not reported
Expiration Date: 01/24/2022
Removal Date: Not reported
Drop Shop: Not reported
Shutdown: Not reported
Alternate Solvent: Perchloroethylene; CAS 127-18-4
Current Business: Not reported

Name: DUTCH CLEANERS
Address: 571 NOSTRAND AVE
City,State,Zip: BROOKLYN, NY
Facility ID: 2-6104-00384

DUTCH CLEANERS (Continued) **S106435546**

Phone Number: 7184933695
Region: Not reported
Registration Effective Date: 01/27/2016
Inspection Date: 06/13/2001
Install Date: Not reported
Expiration Date: 01/24/2022
Removal Date: Not reported
Drop Shop: Not reported
Shutdown: Not reported
Alternate Solvent: Perchloroethylene; CAS 127-18-4
Current Business: Not reported

Name: DUTCH CLEANERS
Address: 571 NOSTRAND AVE
City,State,Zip: BROOKLYN, NY
Facility ID: 2-6104-00384
Phone Number: 7184933695
Region: Not reported
Registration Effective Date: 01/27/2016
Inspection Date: 06/12/2002
Install Date: Not reported
Expiration Date: 01/24/2022
Removal Date: Not reported
Drop Shop: Not reported
Shutdown: Not reported
Alternate Solvent: Perchloroethylene; CAS 127-18-4
Current Business: Not reported

Name: DUTCH CLEANERS
Address: 571 NOSTRAND AVE
City,State,Zip: BROOKLYN, NY
Facility ID: 2-6104-00384
Phone Number: 7184933695
Region: Not reported
Registration Effective Date: 01/27/2016
Inspection Date: 06/11/2003
Install Date: Not reported
Expiration Date: 01/24/2022
Removal Date: Not reported
Drop Shop: Not reported
Shutdown: Not reported
Alternate Solvent: Perchloroethylene; CAS 127-18-4
Current Business: Not reported

Name: DUTCH CLEANERS
Address: 571 NOSTRAND AVE
City,State,Zip: BROOKLYN, NY
Facility ID: 2-6104-00384
Phone Number: 7184933695
Region: Not reported
Registration Effective Date: 01/27/2016
Inspection Date: 06/06/2006
Install Date: Not reported
Expiration Date: 01/24/2022
Removal Date: Not reported
Drop Shop: Not reported
Shutdown: Not reported

DUTCH CLEANERS (Continued) **S106435546**

Alternate Solvent: Perchloroethylene; CAS 127-18-4
Current Business: Not reported

AV337 **ONE STAR CLEANERS** **RCRA-VSQG** **1004756639**
South **571 NOSTRAND AVE** **ICIS** **NYD981084999**
1/8-1/4 **BROOKLYN, NY 11216** **US AIRS**
0.231 mi. **NY MANIFEST**
1218 ft. **Site 2 of 2 in cluster AV**

Relative: **Higher**
Actual: **68 ft.**

RCRA Listings:

Date Form Received by Agency:	20070101
Handler Name:	One Star Cleaners
Handler Address:	NOSTRAND AVE
Handler City,State,Zip:	BROOKLYN, NY 11216
EPA ID:	NYD981084999
Contact Name:	ONETAE BARK
Contact Address:	NOSTRAND AVE
Contact City,State,Zip:	BROOKLYN, NY 11216
Contact Telephone:	718-493-3695
Contact Fax:	Not reported
Contact Email:	Not reported
Contact Title:	Not reported
EPA Region:	02
Land Type:	Private
Federal Waste Generator Description:	Conditionally Exempt Small Quantity Generator
Non-Notifier:	Not reported
Biennial Report Cycle:	Not reported
Accessibility:	Not reported
Active Site Indicator:	Handler Activities
State District Owner:	Ny
State District:	NYSDEC R2
Mailing Address:	NOSTRAND AVE
Mailing City,State,Zip:	BROOKLYN, NY 11216
Owner Name:	Yong Hoon Kim
Owner Type:	Private
Operator Name:	Yong Hoon Kim
Operator Type:	Private
Short-Term Generator Activity:	No
Importer Activity:	No
Mixed Waste Generator:	No
Transporter Activity:	No
Transfer Facility Activity:	No
Recycler Activity with Storage:	No
Small Quantity On-Site Burner Exemption:	No
Smelting Melting and Refining Furnace Exemption:	No
Underground Injection Control:	No
Off-Site Waste Receipt:	No
Universal Waste Indicator:	No
Universal Waste Destination Facility:	No
Federal Universal Waste:	No
Active Site State-Reg Handler:	---
Federal Facility Indicator:	Not reported
Hazardous Secondary Material Indicator:	N
Sub-Part K Indicator:	Not reported
2018 GPRA Permit Baseline:	Not on the Baseline
2018 GPRA Renewals Baseline:	Not on the Baseline
202 GPRA Corrective Action Baseline:	No
Subject to Corrective Action Universe:	No

ONE STAR CLEANERS (Continued) **1004756639**

Non-TSDFs Where RCRA CA has Been Imposed Universe:	No
Corrective Action Priority Ranking:	No NCAPS ranking
Environmental Control Indicator:	No
Institutional Control Indicator:	No
Human Exposure Controls Indicator:	N/A
Groundwater Controls Indicator:	N/A
Significant Non-Complier Universe:	No
Unaddressed Significant Non-Complier Universe:	No
Addressed Significant Non-Complier Universe:	No
Significant Non-Complier With a Compliance Schedule Universe:	No
Financial Assurance Required:	Not reported
Handler Date of Last Change:	20150414
Recognized Trader-Importer:	No
Recognized Trader-Exporter:	No
Importer of Spent Lead Acid Batteries:	No
Exporter of Spent Lead Acid Batteries:	No
Recycler Activity Without Storage:	No
Manifest Broker:	No
Sub-Part P Indicator:	No

Hazardous Waste Summary:

Waste Code:	D000
Waste Description:	Not Defined
Waste Code:	D001
Waste Description:	Ignitable Waste
Waste Code:	D007
Waste Description:	Chromium
Waste Code:	D008
Waste Description:	Lead
Waste Code:	D039
Waste Description:	Tetrachloroethylene
Waste Code:	D040
Waste Description:	Trichlorethylene
Waste Code:	F002
Waste Description:	The Following Spent Halogenated Solvents: Tetrachloroethylene, Methylene Chloride, Trichloroethylene, 1,1,1-Trichloroethane, Chlorobenzene, 1,1,2-Trichloro-1,2,2-Trifluoroethane, Ortho-Dichlorobenzene, Trichlorofluoromethane, And 1,1,2, Trichloroethane; All Spent Solvent Mixtures/Blends Containing, Before Use, A Total Of Ten Percent Or More (By Volume) Of One Or More Of The Above Halogenated Solvents Or Those Solvents Listed In F001, F004, And F005; And Still Bottoms From The Recovery Of These Spent Solvents And Spent Solvent Mixtures.

Handler - Owner Operator:

Owner/Operator Indicator:	Owner
Owner/Operator Name: YONG HOON KIM	
Legal Status:	Private
Date Became Current:	Not reported

ONE STAR CLEANERS (Continued) **1004756639**

Date Ended Current:	Not reported
Owner/Operator Address:	571 NOSTRAND AVE
Owner/Operator City,State,Zip:	BROOKLYN, NY 11216
Owner/Operator Telephone:	718-493-3695
Owner/Operator Telephone Ext:	Not reported
Owner/Operator Fax:	Not reported
Owner/Operator Email:	Not reported
Owner/Operator Indicator:	Owner
Owner/Operator Name: YONG HOON KIM	
Legal Status:	Private
Date Became Current:	Not reported
Date Ended Current:	Not reported
Owner/Operator Address:	571 NOSTRAND AVE
Owner/Operator City,State,Zip:	BROOKLYN, NY 11216
Owner/Operator Telephone:	718-493-3695
Owner/Operator Telephone Ext:	Not reported
Owner/Operator Fax:	Not reported
Owner/Operator Email:	Not reported
Owner/Operator Indicator:	Operator
Owner/Operator Name: YONG HOON KIM	
Legal Status:	Private
Date Became Current:	Not reported
Date Ended Current:	Not reported
Owner/Operator Address:	571 NOSTRAND AVE
Owner/Operator City,State,Zip:	BROOKLYN, NY 11216
Owner/Operator Telephone:	718-493-3695
Owner/Operator Telephone Ext:	Not reported
Owner/Operator Fax:	Not reported
Owner/Operator Email:	Not reported

Historic Generators:

Receive Date:	20060101
Handler Name: ONE STAR CLEANERS	
Federal Waste Generator Description:	Conditionally Exempt Small Quantity Generator
State District Owner:	Ny
Large Quantity Handler of Universal Waste:	No
Recognized Trader Importer:	No
Recognized Trader Exporter:	No
Spent Lead Acid Battery Importer:	No
Spent Lead Acid Battery Exporter:	No
Current Record:	No
Non Storage Recycler Activity:	Not reported
Electronic Manifest Broker:	Not reported
Receive Date:	20070101
Handler Name: ONE STAR CLEANERS	
Federal Waste Generator Description:	Conditionally Exempt Small Quantity Generator
State District Owner:	Ny
Large Quantity Handler of Universal Waste:	No
Recognized Trader Importer:	No
Recognized Trader Exporter:	No
Spent Lead Acid Battery Importer:	No
Spent Lead Acid Battery Exporter:	No
Current Record:	Yes
Non Storage Recycler Activity:	Not reported

ONE STAR CLEANERS (Continued) **1004756639**

Electronic Manifest Broker: Not reported

Receive Date: 19960220
Handler Name: ONE STAR CLEANERS
Federal Waste Generator Description: Conditionally Exempt Small Quantity Generator
State District Owner: Ny
Large Quantity Handler of Universal Waste: No
Recognized Trader Importer: No
Recognized Trader Exporter: No
Spent Lead Acid Battery Importer: No
Spent Lead Acid Battery Exporter: No
Current Record: No
Non Storage Recycler Activity: Not reported
Electronic Manifest Broker: Not reported

List of NAICS Codes and Descriptions:
NAICS Codes: No NAICS Codes Found

Facility Has Received Notices of Violations:
Violations: No Violations Found

Evaluation Action Summary:
Evaluations: No Evaluations Found

ICIS:
Enforcement Action ID: NY000A0000261040038400310
FRS ID: 110009471589
Action Name: DUTCH CLEANERS 36047P001A00310
Facility Name: DUTCH CLEANERS
Facility Address: 571 NOSTRAND AVE
BROOKLYN, NY 11216
Enforcement Action Type: Notice of Violation
Facility County: KINGS
Program System Acronym: AIR
Enforcement Action Forum Desc: Administrative - Informal
EA Type Code: NOV
Facility SIC Code: 7216
Federal Facility ID: Not reported
Latitude in Decimal Degrees: 40.67784
Longitude in Decimal Degrees: -73.94974
Permit Type Desc: Not reported
Program System Acronym: NY0000002610400384
Facility NAICS Code: 812320
Tribal Land Code: Not reported

US AIRS MINOR:
Envid: 1004756639
Region Code: 02
Programmatic ID: AIR NY0000002610400384
Facility Registry ID: 110009471589
D and B Number: Not reported
Primary SIC Code: 7216
NAICS Code: 812320

ONE STAR CLEANERS (Continued) **1004756639**

Default Air Classification Code: MIN
Facility Type of Ownership Code: POF
Air CMS Category Code: Not reported
HPV Status: Not reported

US AIRS MINOR:
Region Code: 02
Programmatic ID: AIR NY0000002610400384
Facility Registry ID: 110009471589
Air Operating Status Code: OPR
Default Air Classification Code: MIN
Air Program: MACT Standards (40 CFR Part 63)
Activity Date: 1999-07-29 00:00:00
Activity Status Date: Not reported
Activity Group: Compliance Monitoring
Activity Type: Inspection/Evaluation
Activity Status: Not reported

Region Code: 02
Programmatic ID: AIR NY0000002610400384
Facility Registry ID: 110009471589
Air Operating Status Code: OPR
Default Air Classification Code: MIN
Air Program: MACT Standards (40 CFR Part 63)
Activity Date: 2000-06-19 00:00:00
Activity Status Date: Not reported
Activity Group: Compliance Monitoring
Activity Type: Inspection/Evaluation
Activity Status: Not reported

Region Code: 02
Programmatic ID: AIR NY0000002610400384
Facility Registry ID: 110009471589
Air Operating Status Code: OPR
Default Air Classification Code: MIN
Air Program: MACT Standards (40 CFR Part 63)
Activity Date: 2001-06-13 00:00:00
Activity Status Date: Not reported
Activity Group: Compliance Monitoring
Activity Type: Inspection/Evaluation
Activity Status: Not reported

Region Code: 02
Programmatic ID: AIR NY0000002610400384
Facility Registry ID: 110009471589
Air Operating Status Code: OPR
Default Air Classification Code: MIN
Air Program: MACT Standards (40 CFR Part 63)
Activity Date: 2005-05-02 00:00:00
Activity Status Date: 2005-05-02 00:00:00
Activity Group: Enforcement Action
Activity Type: Administrative - Informal
Activity Status: Achieved

Region Code: 02
Programmatic ID: AIR NY0000002610400384
Facility Registry ID: 110009471589
Air Operating Status Code: OPR

ONE STAR CLEANERS (Continued) **1004756639**

Default Air Classification Code: MIN
Air Program: State Implementation Plan for National Primary and Secondary Ambient Air Quality Standards
Activity Date: 1998-06-22 00:00:00
Activity Status Date: Not reported
Activity Group: Compliance Monitoring
Activity Type: Inspection/Evaluation
Activity Status: Not reported

Region Code: 02
Programmatic ID: AIR NY0000002610400384
Facility Registry ID: 110009471589
Air Operating Status Code: OPR
Default Air Classification Code: MIN
Air Program: State Implementation Plan for National Primary and Secondary Ambient Air Quality Standards
Activity Date: 2000-06-19 00:00:00
Activity Status Date: Not reported
Activity Group: Compliance Monitoring
Activity Type: Inspection/Evaluation
Activity Status: Not reported

Region Code: 02
Programmatic ID: AIR NY0000002610400384
Facility Registry ID: 110009471589
Air Operating Status Code: OPR
Default Air Classification Code: MIN
Air Program: State Implementation Plan for National Primary and Secondary Ambient Air Quality Standards
Activity Date: 2001-06-13 00:00:00
Activity Status Date: Not reported
Activity Group: Compliance Monitoring
Activity Type: Inspection/Evaluation
Activity Status: Not reported

Manifest Facility Information:
EPA ID: NYD981084999
Country: USA
Name: K C CLNRS
Address: 571 NOSTRAND AVE
Address 2: Not reported
City,State,Zip: BROOKLYN, NY 11216
Zip 4: Not reported
Location Address 1: 571 NOSTRAND AVE
Location Address 2: Not reported
Location City,State,Zip: BROOKLYN, NY 11216
Location Zip 4: Not reported
Facility Status: Not reported
Total Tanks: Not reported
Code: BP

Mailing:
Mailing Name: K C CLNRS
Mailing Contact: K C CLNRS
Mailing Address 1: 571 NOSTRAND AVENUE
Mailing Address 2: Not reported
Mailing City,State,Zip: BROOKLYN, NY 11216
Mailing Zip 4: Not reported
Mailing Country: USA

ONE STAR CLEANERS (Continued) **1004756639**

Mailing Phone: 7184933695

Manifest Data:

Document ID:	NYA8902225
Manifest Status:	C - Completed copy
Trans1 State ID:	NYAM6252
Year:	1988
Trans2 State ID:	Not reported
Generator Ship Date:	880620
Trans1 Recv Date:	880620
Trans2 Recv Date:	Not reported
TSD Site Recv Date:	880620
Part A Recv Date:	880630
Part B Recv Date:	880628
Generator EPA ID:	NYD981084999
Trans1 EPA ID:	ILD051060408
Trans2 EPA ID:	Not reported
TSDF ID 1:	NYD980785760
TSDF ID 2:	Not reported
Manifest Tracking Number:	Not reported
Import Indicator:	Not reported
Export Indicator:	Not reported
Discr Quantity Indicator:	Not reported
Discr Type Indicator:	Not reported
Discr Residue Indicator:	Not reported
Discr Partial Reject Indicator:	Not reported
Discr Full Reject Indicator:	Not reported
Manifest Ref Number:	Not reported
Alt Facility RCRA ID:	Not reported
Alt Facility Sign Date:	Not reported
MGMT Method Type Code:	Not reported
Waste Code 1:	THE FOLLOWING SPENT HALOGENATED SOLVENTS: TETRACHLOROETHYLENE, METH
Waste Code 2:	Not reported
Waste Code 3:	Not reported
Waste Code 4:	Not reported
Waste Code 5:	Not reported
Waste Code 6:	Not reported
Quantity:	00350
Units:	Pounds
Number of Containers:	005
Container Type:	Metal drums, barrels, kegs
Handling Method:	Recycle
Specific Gravity:	100

Document ID:	NYC2309376
Manifest Status:	Not reported
Trans1 State ID:	JE4550NY
Year:	1993
Trans2 State ID:	Not reported
Generator Ship Date:	05/20/1993
Trans1 Recv Date:	05/20/1993
Trans2 Recv Date:	Not reported
TSD Site Recv Date:	05/20/1993
Part A Recv Date:	Not reported
Part B Recv Date:	Not reported
Generator EPA ID:	NYD981084999
Trans1 EPA ID:	ILD051060408

ONE STAR CLEANERS (Continued) **1004756639**

Trans2 EPA ID:	Not reported
TSDF ID 1:	NYD980785760
TSDF ID 2:	Not reported
Manifest Tracking Number:	Not reported
Import Indicator:	Not reported
Export Indicator:	Not reported
Discr Quantity Indicator:	Not reported
Discr Type Indicator:	Not reported
Discr Residue Indicator:	Not reported
Discr Partial Reject Indicator:	Not reported
Discr Full Reject Indicator:	Not reported
Manifest Ref Number:	Not reported
Alt Facility RCRA ID:	Not reported
Alt Facility Sign Date:	Not reported
MGMT Method Type Code:	Not reported
Waste Code 1:	THE FOLLOWING SPENT HALOGENATED SOLVENTS: TETRACHLOROETHYLENE, METH
Waste Code 2:	Not reported
Waste Code 3:	Not reported
Waste Code 4:	Not reported
Waste Code 5:	Not reported
Waste Code 6:	Not reported
Quantity:	00060
Units:	Pounds
Number of Containers:	001
Container Type:	Metal drums, barrels, kegs
Handling Method:	Burn
Specific Gravity:	01.00

Document ID:	NYC2699313
Manifest Status:	Not reported
Trans1 State ID:	AY9381NY
Year:	1993
Trans2 State ID:	Not reported
Generator Ship Date:	12/01/1993
Trans1 Recv Date:	12/01/1993
Trans2 Recv Date:	Not reported
TSD Site Recv Date:	12/01/1993
Part A Recv Date:	Not reported
Part B Recv Date:	Not reported
Generator EPA ID:	NYD981084999
Trans1 EPA ID:	ILD984908202
Trans2 EPA ID:	Not reported
TSDF ID 1:	NYD980785760
TSDF ID 2:	Not reported
Manifest Tracking Number:	Not reported
Import Indicator:	Not reported
Export Indicator:	Not reported
Discr Quantity Indicator:	Not reported
Discr Type Indicator:	Not reported
Discr Residue Indicator:	Not reported
Discr Partial Reject Indicator:	Not reported
Discr Full Reject Indicator:	Not reported
Manifest Ref Number:	Not reported
Alt Facility RCRA ID:	Not reported
Alt Facility Sign Date:	Not reported
MGMT Method Type Code:	Not reported
Waste Code 1:	THE FOLLOWING SPENT HALOGENATED SOLVENTS: TETRACHLOROETHYLENE, METH

ONE STAR CLEANERS (Continued) **1004756639**

Waste Code 2:	Not reported
Waste Code 3:	Not reported
Waste Code 4:	Not reported
Waste Code 5:	Not reported
Waste Code 6:	Not reported
Quantity:	00060
Units:	Pounds
Number of Containers:	001
Container Type:	Metal drums, barrels, kegs
Handling Method:	Burn
Specific Gravity:	01.00
Document ID:	NYC4444446
Manifest Status:	Not reported
Trans1 State ID:	NYGF2859
Year:	1997
Trans2 State ID:	HQ32134OR
Generator Ship Date:	03/04/1997
Trans1 Recv Date:	03/04/1997
Trans2 Recv Date:	03/10/1997
TSD Site Recv Date:	03/11/1997
Part A Recv Date:	Not reported
Part B Recv Date:	Not reported
Generator EPA ID:	NYD981084999
Trans1 EPA ID:	ILD984908202
Trans2 EPA ID:	MOD095038998
TSDF ID 1:	OHD980587364
TSDF ID 2:	Not reported
Manifest Tracking Number:	Not reported
Import Indicator:	Not reported
Export Indicator:	Not reported
Discr Quantity Indicator:	Not reported
Discr Type Indicator:	Not reported
Discr Residue Indicator:	Not reported
Discr Partial Reject Indicator:	Not reported
Discr Full Reject Indicator:	Not reported
Manifest Ref Number:	Not reported
Alt Facility RCRA ID:	Not reported
Alt Facility Sign Date:	Not reported
MGMT Method Type Code:	Not reported
Waste Code 1:	THE FOLLOWING SPENT HALOGENATED SOLVENTS: TETRACHLOROETHYLENE, METH
Waste Code 2:	Not reported
Waste Code 3:	Not reported
Waste Code 4:	Not reported
Waste Code 5:	Not reported
Waste Code 6:	Not reported
Quantity:	00195
Units:	Pounds
Number of Containers:	001
Container Type:	Fiberboard or plastic drums, barrels, kegs
Handling Method:	Burn
Specific Gravity:	01.00
Document ID:	NYA8787936
Manifest Status:	C - Completed copy
Trans1 State ID:	NY16549GW
Year:	1988

ONE STAR CLEANERS (Continued) **1004756639**

Trans2 State ID:	Not reported
Generator Ship Date:	880425
Trans1 Recv Date:	880425
Trans2 Recv Date:	Not reported
TSD Site Recv Date:	880425
Part A Recv Date:	880513
Part B Recv Date:	880429
Generator EPA ID:	NYD981084999
Trans1 EPA ID:	ILD051060408
Trans2 EPA ID:	Not reported
TSDF ID 1:	NYD980785760
TSDF ID 2:	Not reported
Manifest Tracking Number:	Not reported
Import Indicator:	Not reported
Export Indicator:	Not reported
Discr Quantity Indicator:	Not reported
Discr Type Indicator:	Not reported
Discr Residue Indicator:	Not reported
Discr Partial Reject Indicator:	Not reported
Discr Full Reject Indicator:	Not reported
Manifest Ref Number:	Not reported
Alt Facility RCRA ID:	Not reported
Alt Facility Sign Date:	Not reported
MGMT Method Type Code:	Not reported
Waste Code 1:	THE FOLLOWING SPENT HALOGENATED SOLVENTS: TETRACHLOROETHYLENE, METH
Waste Code 2:	Not reported
Waste Code 3:	Not reported
Waste Code 4:	Not reported
Waste Code 5:	Not reported
Waste Code 6:	Not reported
Quantity:	00140
Units:	Pounds
Number of Containers:	002
Container Type:	Metal drums, barrels, kegs
Handling Method:	Recycle
Specific Gravity:	100

Document ID:	NYC3270238
Manifest Status:	Not reported
Trans1 State ID:	NYGF2859
Year:	1997
Trans2 State ID:	FT97600CA
Generator Ship Date:	01/07/1997
Trans1 Recv Date:	01/07/1997
Trans2 Recv Date:	01/13/1997
TSD Site Recv Date:	01/14/1997
Part A Recv Date:	Not reported
Part B Recv Date:	Not reported
Generator EPA ID:	NYD981084999
Trans1 EPA ID:	ILD984908202
Trans2 EPA ID:	MOD095038998
TSDF ID 1:	OHD980587364
TSDF ID 2:	Not reported
Manifest Tracking Number:	Not reported
Import Indicator:	Not reported
Export Indicator:	Not reported
Discr Quantity Indicator:	Not reported

ONE STAR CLEANERS (Continued) **1004756639**

Discr Type Indicator:	Not reported
Discr Residue Indicator:	Not reported
Discr Partial Reject Indicator:	Not reported
Discr Full Reject Indicator:	Not reported
Manifest Ref Number:	Not reported
Alt Facility RCRA ID:	Not reported
Alt Facility Sign Date:	Not reported
MGMT Method Type Code:	Not reported
Waste Code 1:	THE FOLLOWING SPENT HALOGENATED SOLVENTS: TETRACHLOROETHYLENE, METH
Waste Code 2:	Not reported
Waste Code 3:	Not reported
Waste Code 4:	Not reported
Waste Code 5:	Not reported
Waste Code 6:	Not reported
Quantity:	00060
Units:	Pounds
Number of Containers:	001
Container Type:	Fiberboard or plastic drums, barrels, kegs
Handling Method:	Burn
Specific Gravity:	01.00
Document ID:	NYA9713924
Manifest Status:	C - Completed copy
Trans1 State ID:	AM6252NY
Year:	1989
Trans2 State ID:	Not reported
Generator Ship Date:	890915
Trans1 Recv Date:	890915
Trans2 Recv Date:	Not reported
TSD Site Recv Date:	890915
Part A Recv Date:	890918
Part B Recv Date:	890922
Generator EPA ID:	NYD981084999
Trans1 EPA ID:	ILD051060408
Trans2 EPA ID:	Not reported
TSDF ID 1:	NYD980785760
TSDF ID 2:	Not reported
Manifest Tracking Number:	Not reported
Import Indicator:	Not reported
Export Indicator:	Not reported
Discr Quantity Indicator:	Not reported
Discr Type Indicator:	Not reported
Discr Residue Indicator:	Not reported
Discr Partial Reject Indicator:	Not reported
Discr Full Reject Indicator:	Not reported
Manifest Ref Number:	Not reported
Alt Facility RCRA ID:	Not reported
Alt Facility Sign Date:	Not reported
MGMT Method Type Code:	Not reported
Waste Code 1:	THE FOLLOWING SPENT HALOGENATED SOLVENTS: TETRACHLOROETHYLENE, METH
Waste Code 2:	Not reported
Waste Code 3:	Not reported
Waste Code 4:	Not reported
Waste Code 5:	Not reported
Waste Code 6:	Not reported
Quantity:	00070
Units:	Pounds

ONE STAR CLEANERS (Continued) **1004756639**

Number of Containers:	001
Container Type:	Metal drums, barrels, kegs
Handling Method:	Recycle
Specific Gravity:	100
Document ID:	NYC0380406
Manifest Status:	Not reported
Trans1 State ID:	000000000
Year:	1990
Trans2 State ID:	Not reported
Generator Ship Date:	07/19/1990
Trans1 Recv Date:	07/19/1990
Trans2 Recv Date:	Not reported
TSD Site Recv Date:	07/19/1990
Part A Recv Date:	Not reported
Part B Recv Date:	Not reported
Generator EPA ID:	NYD981084999
Trans1 EPA ID:	ILD051060408
Trans2 EPA ID:	Not reported
TSDF ID 1:	NYD980785760
TSDF ID 2:	Not reported
Manifest Tracking Number:	Not reported
Import Indicator:	Not reported
Export Indicator:	Not reported
Discr Quantity Indicator:	Not reported
Discr Type Indicator:	Not reported
Discr Residue Indicator:	Not reported
Discr Partial Reject Indicator:	Not reported
Discr Full Reject Indicator:	Not reported
Manifest Ref Number:	Not reported
Alt Facility RCRA ID:	Not reported
Alt Facility Sign Date:	Not reported
MGMT Method Type Code:	Not reported
Waste Code 1:	THE FOLLOWING SPENT HALOGENATED SOLVENTS: TETRACHLOROETHYLENE, METH
Waste Code 2:	Not reported
Waste Code 3:	Not reported
Waste Code 4:	Not reported
Waste Code 5:	Not reported
Waste Code 6:	Not reported
Quantity:	00070
Units:	Pounds
Number of Containers:	001
Container Type:	Metal drums, barrels, kegs
Handling Method:	Burn
Specific Gravity:	01.00
Document ID:	Not reported
Manifest Status:	Not reported
Trans1 State ID:	NJD000564906
Year:	2018
Trans2 State ID:	Not reported
Generator Ship Date:	06/08/2006
Trans1 Recv Date:	06/08/2006
Trans2 Recv Date:	Not reported
TSD Site Recv Date:	06/16/2006
Part A Recv Date:	Not reported
Part B Recv Date:	Not reported

ONE STAR CLEANERS (Continued) **1004756639**

Generator EPA ID:	NYD981084999
Trans1 EPA ID:	Not reported
Trans2 EPA ID:	Not reported
TSDF ID 1:	NJD000564906
TSDF ID 2:	Not reported
Manifest Tracking Number:	NYG4446756
Import Indicator:	N
Export Indicator:	N
Discr Quantity Indicator:	N
Discr Type Indicator:	N
Discr Residue Indicator:	N
Discr Partial Reject Indicator:	N
Discr Full Reject Indicator:	N
Manifest Ref Number:	Not reported
Alt Facility RCRA ID:	Not reported
Alt Facility Sign Date:	Not reported
MGMT Method Type Code:	Not reported
Waste Code a:	THE FOLLOWING SPENT HALOGENATED SOLVENTS: TETRACHLOROETHYLENE, METH
Waste Code b:	Not reported
Waste Code c:	Not reported
Waste Code e:	Not reported
Waste Code f:	Not reported
Waste Code g:	Not reported
Waste Code 1:	Not reported
Waste Code 2:	Not reported
Waste Code 3:	Not reported
Waste Code 4:	Not reported
Waste Code 5:	Not reported
Waste Code 6:	Not reported
Quantity:	390
Units:	Pounds
Number of Containers:	3
Container Type:	Metal drums, barrels, kegs
Handling Method:	Treat
Specific Gravity:	1
Document ID:	NYA9431245
Manifest Status:	C - Completed copy
Trans1 State ID:	AM6252NY
Year:	1989
Trans2 State ID:	Not reported
Generator Ship Date:	890427
Trans1 Recv Date:	890427
Trans2 Recv Date:	Not reported
TSD Site Recv Date:	890427
Part A Recv Date:	890515
Part B Recv Date:	890503
Generator EPA ID:	NYD981084999
Trans1 EPA ID:	ILD051060408
Trans2 EPA ID:	Not reported
TSDF ID 1:	NYD980785760
TSDF ID 2:	Not reported
Manifest Tracking Number:	Not reported
Import Indicator:	Not reported
Export Indicator:	Not reported
Discr Quantity Indicator:	Not reported
Discr Type Indicator:	Not reported

ONE STAR CLEANERS (Continued) **1004756639**

Discr Residue Indicator:	Not reported
Discr Partial Reject Indicator:	Not reported
Discr Full Reject Indicator:	Not reported
Manifest Ref Number:	Not reported
Alt Facility RCRA ID:	Not reported
Alt Facility Sign Date:	Not reported
MGMT Method Type Code:	Not reported
Waste Code 1:	THE FOLLOWING SPENT HALOGENATED SOLVENTS: TETRACHLOROETHYLENE, METH
Waste Code 2:	Not reported
Waste Code 3:	Not reported
Waste Code 4:	Not reported
Waste Code 5:	Not reported
Waste Code 6:	Not reported
Quantity:	00140
Units:	Pounds
Number of Containers:	002
Container Type:	Metal drums, barrels, kegs
Handling Method:	Recycle
Specific Gravity:	100

Document ID:	NYC2356986
Manifest Status:	Not reported
Trans1 State ID:	JE4550NY
Year:	1993
Trans2 State ID:	Not reported
Generator Ship Date:	06/17/1993
Trans1 Recv Date:	06/17/1993
Trans2 Recv Date:	Not reported
TSD Site Recv Date:	06/17/1993
Part A Recv Date:	Not reported
Part B Recv Date:	Not reported
Generator EPA ID:	NYD981084999
Trans1 EPA ID:	ILD984908202
Trans2 EPA ID:	Not reported
TSDF ID 1:	NYD980785760
TSDF ID 2:	Not reported
Manifest Tracking Number:	Not reported
Import Indicator:	Not reported
Export Indicator:	Not reported
Discr Quantity Indicator:	Not reported
Discr Type Indicator:	Not reported
Discr Residue Indicator:	Not reported
Discr Partial Reject Indicator:	Not reported
Discr Full Reject Indicator:	Not reported
Manifest Ref Number:	Not reported
Alt Facility RCRA ID:	Not reported
Alt Facility Sign Date:	Not reported
MGMT Method Type Code:	Not reported
Waste Code 1:	THE FOLLOWING SPENT HALOGENATED SOLVENTS: TETRACHLOROETHYLENE, METH
Waste Code 2:	Not reported
Waste Code 3:	Not reported
Waste Code 4:	Not reported
Waste Code 5:	Not reported
Waste Code 6:	Not reported
Quantity:	00060
Units:	Pounds
Number of Containers:	001

ONE STAR CLEANERS (Continued) **1004756639**

Container Type:	Metal drums, barrels, kegs
Handling Method:	Burn
Specific Gravity:	01.00

Click this hyperlink while viewing on your computer to access
78 additional NY MANIFEST: record(s) in the EDR Site Report.

AW338 **CON EDISON** **NY MANIFEST** **S116295262**
ESE **243 HERKIMER ST** **N/A**
1/8-1/4 **BROOKLYN, NY 11201**
0.231 mi.
1219 ft. **Site 1 of 3 in cluster AW**

Relative:
Higher

Actual:
57 ft.

Manifest Facility Information:

EPA ID:	NYP004464944
Country:	USA
Name:	CON EDISON
Address:	243 HERKIMER ST
Address 2:	SB63184
City,State,Zip:	BROOKLYN, NY 11201
Zip 4:	Not reported
Location Address 1:	243 HERKIMER ST
Location Address 2:	SB63184
Location City,State,Zip:	BROOKLYN, NY 11201
Location Zip 4:	Not reported
Facility Status:	Not reported
Total Tanks:	Not reported
Code:	BP

Mailing:

Mailing Name:	CON EDISON
Mailing Contact:	CON EDISION
Mailing Address 1:	4 IRVING PL
Mailing Address 2:	15TH FL
Mailing City,State,Zip:	NEW YORK, NY 10003
Mailing Zip 4:	Not reported
Mailing Country:	USA
Mailing Phone:	Not reported

Manifest Data:

Document ID:	Not reported
Manifest Status:	Not reported
Trans1 State ID:	NJD003812047
Year:	2018
Trans2 State ID:	Not reported
Generator Ship Date:	03/13/2014
Trans1 Recv Date:	03/13/2014
Trans2 Recv Date:	Not reported
TSD Site Recv Date:	03/14/2014
Part A Recv Date:	Not reported
Part B Recv Date:	Not reported
Generator EPA ID:	NYP004464944
Trans1 EPA ID:	Not reported
Trans2 EPA ID:	Not reported
TSDF ID 1:	NJD991291105
TSDF ID 2:	Not reported
Manifest Tracking Number:	002405730GBF

CON EDISON (Continued) **S116295262**

Import Indicator:	N
Export Indicator:	N
Discr Quantity Indicator:	N
Discr Type Indicator:	N
Discr Residue Indicator:	N
Discr Partial Reject Indicator:	N
Discr Full Reject Indicator:	N
Manifest Ref Number:	Not reported
Alt Facility RCRA ID:	Not reported
Alt Facility Sign Date:	Not reported
MGMT Method Type Code:	H110
Waste Code a:	LEAD
Waste Code b:	Not reported
Waste Code c:	Not reported
Waste Code e:	Not reported
Waste Code f:	Not reported
Waste Code g:	Not reported
Waste Code 1:	Not reported
Waste Code 2:	Not reported
Waste Code 3:	Not reported
Waste Code 4:	Not reported
Waste Code 5:	Not reported
Waste Code 6:	Not reported
Quantity:	150
Units:	Gallons (liquids only)
Number of Containers:	1
Container Type:	Cargo tanks (tank trucks)
Handling Method:	Treat
Specific Gravity:	1

AW339 **CON EDISON SERVICE BOX: 63184** **RCRA NonGen / NLR** **1016972812**
ESE **243 HERKIMER ST** **NYP004465944**
1/8-1/4 **BROOKLYN, NY 11213**
0.231 mi.
1219 ft. **Site 2 of 3 in cluster AW**

Relative:
Higher

Actual:
57 ft.

RCRA Listings:

Date Form Received by Agency:	20140413
Handler Name:	Con Edison Service Box: 63184
Handler Address:	HERKIMER ST
Handler City,State,Zip:	BROOKLYN, NY 11213
EPA ID:	NYP004465944
Contact Name:	THOMAS TEELING
Contact Address:	Not reported
Contact City,State,Zip:	Not reported
Contact Telephone:	212-460-3770
Contact Fax:	Not reported
Contact Email:	Not reported
Contact Title:	SENIOR SCIENTIST
EPA Region:	02
Land Type:	Private
Federal Waste Generator Description:	Not a generator, verified
Non-Notifier:	Not reported
Biennial Report Cycle:	Not reported
Accessibility:	Not reported
Active Site Indicator:	Not reported
State District Owner:	Ny

CON EDISON SERVICE BOX: 63184 (Continued) **1016972812**

State District:	NYSDEC R2
Mailing Address:	IRVING PL, 15TH FL NE
Mailing City,State,Zip:	NEW YORK, NY 10003
Owner Name:	Not reported
Owner Type:	Not reported
Operator Name:	Not reported
Operator Type:	Not reported
Short-Term Generator Activity:	No
Importer Activity:	No
Mixed Waste Generator:	No
Transporter Activity:	No
Transfer Facility Activity:	No
Recycler Activity with Storage:	No
Small Quantity On-Site Burner Exemption:	No
Smelting Melting and Refining Furnace Exemption:	No
Underground Injection Control:	No
Off-Site Waste Receipt:	No
Universal Waste Indicator:	No
Universal Waste Destination Facility:	No
Federal Universal Waste:	No
Active Site State-Reg Handler:	---
Federal Facility Indicator:	Not reported
Hazardous Secondary Material Indicator:	NN
Sub-Part K Indicator:	Not reported
2018 GPRA Permit Baseline:	Not on the Baseline
2018 GPRA Renewals Baseline:	Not on the Baseline
202 GPRA Corrective Action Baseline:	No
Subject to Corrective Action Universe:	No
Non-TSDFs Where RCRA CA has Been Imposed Universe:	No
Corrective Action Priority Ranking:	No NCAPS ranking
Environmental Control Indicator:	No
Institutional Control Indicator:	No
Human Exposure Controls Indicator:	N/A
Groundwater Controls Indicator:	N/A
Significant Non-Complier Universe:	No
Unaddressed Significant Non-Complier Universe:	No
Addressed Significant Non-Complier Universe:	No
Significant Non-Complier With a Compliance Schedule Universe:	No
Financial Assurance Required:	Not reported
Handler Date of Last Change:	20141014
Recognized Trader-Importer:	No
Recognized Trader-Exporter:	No
Importer of Spent Lead Acid Batteries:	No
Exporter of Spent Lead Acid Batteries:	No
Recycler Activity Without Storage:	Not reported
Manifest Broker:	Not reported
Sub-Part P Indicator:	No

Historic Generators:

Receive Date:	20140313
Handler Name: CON EDISON SERVICE BOX:	63184
Federal Waste Generator Description:	Conditionally Exempt Small Quantity Generator
State District Owner:	Ny
Large Quantity Handler of Universal Waste:	No
Recognized Trader Importer:	No
Recognized Trader Exporter:	No

CON EDISON SERVICE BOX: 63184 (Continued) **1016972812**

Spent Lead Acid Battery Importer:	No
Spent Lead Acid Battery Exporter:	No
Current Record:	No
Non Storage Recycler Activity:	Not reported
Electronic Manifest Broker:	Not reported
Receive Date:	20140413
Handler Name: CON EDISON SERVICE BOX:	63184
Federal Waste Generator Description:	Not a generator, verified
State District Owner:	Ny
Large Quantity Handler of Universal Waste:	No
Recognized Trader Importer:	No
Recognized Trader Exporter:	No
Spent Lead Acid Battery Importer:	No
Spent Lead Acid Battery Exporter:	No
Current Record:	Yes
Non Storage Recycler Activity:	Not reported
Electronic Manifest Broker:	Not reported

List of NAICS Codes and Descriptions:
NAICS Codes: No NAICS Codes Found

Facility Has Received Notices of Violations:
Violations: No Violations Found

Evaluation Action Summary:
Evaluations: No Evaluations Found

AN340 **CON EDISON** **NJ MANIFEST** **S120675645**
East **59 MACDONOUGH ST** **N/A**
1/8-1/4 **BROOKLYN, NY 11216**
0.233 mi.
1229 ft. **Site 7 of 9 in cluster AN**

Relative:
Higher

Actual:
52 ft.

Facility Info:

EPA ID:	NYP004826994
Name:	CON EDISON
Address:	59 MACDONOUGH ST
City,State,Zip:	BROOKLYN, NY 11216
County:	Not reported
Mailing Address:	IRVING PL 15TH FL NE
Mailing City,State,Zip:	NEW YORK, NY 10003
Telephone:	Not reported
Emergency Telephone:	Not reported
Contact:	THOMAS TEELING
Comments:	Not reported
SIC Code:	Not reported
County:	NY047
Municipal:	Not reported
Previous EPAID:	Not reported
Generator Flag:	Not reported
Transporter Flag:	Not reported
TSDF Flag:	Not reported
Name Change:	Not reported
Date Change:	Not reported

CON EDISON (Continued) **S120675645**

Manifest Data:

EPA ID:	NYP004826994
Manifest Number:	002624896GBF
Date Shipped:	8/20/2015
TSDF EPA ID:	NJD991291105
Transporter EPA ID:	NJD003812047
Transporter 2 EPA ID:	Not reported
Transporter 3 EPA ID:	Not reported
Transporter 4 EPA ID:	Not reported
Transporter 5 EPA ID:	Not reported
Transporter 6 EPA ID:	Not reported
Transporter 7 EPA ID:	Not reported
Transporter 8 EPA ID:	Not reported
Transporter 9 EPA ID:	Not reported
Transporter 10 EPA ID:	Not reported
Date Trans1 Transported Waste:	Not reported
Date Trans2 Transported Waste:	Not reported
Date Trans3 Transported Waste:	Not reported
Date Trans4 Transported Waste:	Not reported
Date Trans5 Transported Waste:	Not reported
Date Trans6 Transported Waste:	Not reported
Date Trans7 Transported Waste:	Not reported
Date Trans8 Transported Waste:	Not reported
Date Trans9 Transported Waste:	Not reported
Date Trans10 Transported Waste:	Not reported
Date TSDF Received Waste:	Not reported
TSDF EPA Facility Name:	Not reported
QTY Units:	Not reported
Transporter SEQ ID:	Not reported
Transporter-1 Date:	Not reported
Waste SEQ ID:	Not reported
Waste Type Code 2:	Not reported
Waste Type Code 3:	Not reported
Waste Type Code 4:	Not reported
Waste Type Code 5:	Not reported
Waste Type Code 6:	Not reported
Date Accepted:	Not reported
Manifest Discrepancy Type:	Not reported
Data Entry Number:	Not reported
Was Load Rejected:	Not reported
Reason Load Was Rejected:	Not reported

AN341 **CON EDISON** **RCRA NonGen / NLR** **1019906831**
East **59 MACDONOUGH ST** **NYP004826994**
1/8-1/4 **BROOKLYN, NY 11216**
0.233 mi.
1229 ft. **Site 8 of 9 in cluster AN**

Relative:
Higher

Actual:
52 ft.

RCRA Listings:

Date Form Received by Agency:	20150820
Handler Name:	Con Edison
Handler Address:	MACDONOUGH ST
Handler City,State,Zip:	BROOKLYN, NY 11216
EPA ID:	NYP004826994
Contact Name:	THOMAS TEELING
Contact Address:	Not reported

CON EDISON (Continued) **1019906831**

Contact City,State,Zip:	Not reported
Contact Telephone:	212-460-3770
Contact Fax:	Not reported
Contact Email:	Not reported
Contact Title:	Not reported
EPA Region:	02
Land Type:	Private
Federal Waste Generator Description:	Not a generator, verified
Non-Notifier:	Not reported
Biennial Report Cycle:	Not reported
Accessibility:	Not reported
Active Site Indicator:	Not reported
State District Owner:	Ny
State District:	NYSDEC R2
Mailing Address:	IRVING PL 15TH FL NE
Mailing City,State,Zip:	NEW YORK, NY 10003
Owner Name:	Not reported
Owner Type:	Not reported
Operator Name:	Not reported
Operator Type:	Not reported
Short-Term Generator Activity:	No
Importer Activity:	No
Mixed Waste Generator:	No
Transporter Activity:	No
Transfer Facility Activity:	No
Recycler Activity with Storage:	No
Small Quantity On-Site Burner Exemption:	No
Smelting Melting and Refining Furnace Exemption:	No
Underground Injection Control:	No
Off-Site Waste Receipt:	No
Universal Waste Indicator:	No
Universal Waste Destination Facility:	No
Federal Universal Waste:	No
Active Site State-Reg Handler:	---
Federal Facility Indicator:	Not reported
Hazardous Secondary Material Indicator:	NN
Sub-Part K Indicator:	Not reported
2018 GPRA Permit Baseline:	Not on the Baseline
2018 GPRA Renewals Baseline:	Not on the Baseline
202 GPRA Corrective Action Baseline:	No
Subject to Corrective Action Universe:	No
Non-TSDFs Where RCRA CA has Been Imposed Universe:	No
Corrective Action Priority Ranking:	No NCAPS ranking
Environmental Control Indicator:	No
Institutional Control Indicator:	No
Human Exposure Controls Indicator:	N/A
Groundwater Controls Indicator:	N/A
Significant Non-Complier Universe:	No
Unaddressed Significant Non-Complier Universe:	No
Addressed Significant Non-Complier Universe:	No
Significant Non-Complier With a Compliance Schedule Universe:	No
Financial Assurance Required:	Not reported
Handler Date of Last Change:	20160909
Recognized Trader-Importer:	No
Recognized Trader-Exporter:	No
Importer of Spent Lead Acid Batteries:	No
Exporter of Spent Lead Acid Batteries:	No

CON EDISON (Continued) **1019906831**

Recycler Activity Without Storage: Not reported
Manifest Broker: Not reported
Sub-Part P Indicator: No

Historic Generators:
Receive Date: 20150820
Handler Name: CON EDISON
Federal Waste Generator Description: Small Quantity Generator
State District Owner: Ny
Large Quantity Handler of Universal Waste: No
Recognized Trader Importer: No
Recognized Trader Exporter: No
Spent Lead Acid Battery Importer: No
Spent Lead Acid Battery Exporter: No
Current Record: No
Non Storage Recycler Activity: Not reported
Electronic Manifest Broker: Not reported

Receive Date: 20150820
Handler Name: CON EDISON
Federal Waste Generator Description: Not a generator, verified
State District Owner: Ny
Large Quantity Handler of Universal Waste: No
Recognized Trader Importer: No
Recognized Trader Exporter: No
Spent Lead Acid Battery Importer: No
Spent Lead Acid Battery Exporter: No
Current Record: Yes
Non Storage Recycler Activity: Not reported
Electronic Manifest Broker: Not reported

List of NAICS Codes and Descriptions:
NAICS Codes: No NAICS Codes Found

Facility Has Received Notices of Violations:
Violations: No Violations Found

Evaluation Action Summary:
Evaluations: No Evaluations Found

AN342 **CON ED** **NY MANIFEST** **S118259138**
East **59 MACDONOUGH ST** **N/A**
1/8-1/4 **BROOKLYN, NY 11216**
0.233 mi.
1229 ft. **Site 9 of 9 in cluster AN**

Relative: **Higher**
Actual: **52 ft.**

Manifest Facility Information:
EPA ID: NYP004826994
Country: USA
Name: CON ED
Address: 59 MACDONOUGH ST
Address 2: Not reported
City,State,Zip: BROOKLYN, NY 11216
Zip 4: Not reported

CON ED (Continued) **S118259138**

Location Address 1:	59 MACDONOUGH ST
Location Address 2:	SB 28442
Location City,State,Zip:	BROOKLYN, NY 11216
Location Zip 4:	Not reported
Facility Status:	Not reported
Total Tanks:	Not reported
Code:	BP

Mailing:

Mailing Name:	CON ED
Mailing Contact:	TOM TEELING
Mailing Address 1:	4 IRVING PLACE - 15TH FLOOR
Mailing Address 2:	Not reported
Mailing City,State,Zip:	NEW YORK, NY 10003
Mailing Zip 4:	Not reported
Mailing Country:	USA
Mailing Phone:	2124603770

Manifest Data:

Document ID:	Not reported
Manifest Status:	Not reported
Trans1 State ID:	NJD003812047
Year:	2018
Trans2 State ID:	NJD003812047
Generator Ship Date:	08/20/2015
Trans1 Recv Date:	08/20/2015
Trans2 Recv Date:	08/26/2015
TSD Site Recv Date:	08/26/2015
Part A Recv Date:	Not reported
Part B Recv Date:	Not reported
Generator EPA ID:	NYP004826994
Trans1 EPA ID:	Not reported
Trans2 EPA ID:	Not reported
TSDF ID 1:	NJD991291105
TSDF ID 2:	Not reported
Manifest Tracking Number:	002624896GBF
Import Indicator:	N
Export Indicator:	N
Discr Quantity Indicator:	N
Discr Type Indicator:	N
Discr Residue Indicator:	N
Discr Partial Reject Indicator:	N
Discr Full Reject Indicator:	N
Manifest Ref Number:	Not reported
Alt Facility RCRA ID:	Not reported
Alt Facility Sign Date:	Not reported
MGMT Method Type Code:	H110
Waste Code a:	LEAD
Waste Code b:	Not reported
Waste Code c:	Not reported
Waste Code e:	Not reported
Waste Code f:	Not reported
Waste Code g:	Not reported
Waste Code 1:	Not reported
Waste Code 2:	Not reported
Waste Code 3:	Not reported
Waste Code 4:	Not reported

CON ED (Continued) **S118259138**

Waste Code 5:	Not reported
Waste Code 6:	Not reported
Quantity:	50
Units:	Gallons (liquids only)
Number of Containers:	1
Container Type:	Cargo tanks (tank trucks)
Handling Method:	Treat
Specific Gravity:	1

AJ343 **CON EDISON** **RCRA NonGen / NLR** **1019909091**
West **44 HANCOCK ST** **NYP004880916**
1/8-1/4 **BROOKLYN, NY 11216**
0.233 mi.
1231 ft. **Site 2 of 3 in cluster AJ**

Relative: **Higher**

Actual: **68 ft.**

RCRA Listings:

Date Form Received by Agency:	20151217
Handler Name:	Con Edison
Handler Address:	HANCOCK ST
Handler City,State,Zip:	BROOKLYN, NY 11216
EPA ID:	NYP004880916
Contact Name:	THOMAS TEELING
Contact Address:	Not reported
Contact City,State,Zip:	Not reported
Contact Telephone:	212-460-3770
Contact Fax:	Not reported
Contact Email:	Not reported
Contact Title:	Not reported
EPA Region:	02
Land Type:	Private
Federal Waste Generator Description:	Not a generator, verified
Non-Notifier:	Not reported
Biennial Report Cycle:	Not reported
Accessibility:	Not reported
Active Site Indicator:	Not reported
State District Owner:	Ny
State District:	NYSDEC R2
Mailing Address:	IRVING PL 15TH FL NE
Mailing City,State,Zip:	NEW YORK, NY 10003
Owner Name:	Not reported
Owner Type:	Not reported
Operator Name:	Not reported
Operator Type:	Not reported
Short-Term Generator Activity:	No
Importer Activity:	No
Mixed Waste Generator:	No
Transporter Activity:	No
Transfer Facility Activity:	No
Recycler Activity with Storage:	No
Small Quantity On-Site Burner Exemption:	No
Smelting Melting and Refining Furnace Exemption:	No
Underground Injection Control:	No
Off-Site Waste Receipt:	No
Universal Waste Indicator:	No
Universal Waste Destination Facility:	No
Federal Universal Waste:	No
Active Site State-Reg Handler:	---

CON EDISON (Continued) **1019909091**

Federal Facility Indicator:	Not reported
Hazardous Secondary Material Indicator:	NN
Sub-Part K Indicator:	Not reported
2018 GPRA Permit Baseline:	Not on the Baseline
2018 GPRA Renewals Baseline:	Not on the Baseline
202 GPRA Corrective Action Baseline:	No
Subject to Corrective Action Universe:	No
Non-TSDFs Where RCRA CA has Been Imposed Universe:	No
Corrective Action Priority Ranking:	No NCAPS ranking
Environmental Control Indicator:	No
Institutional Control Indicator:	No
Human Exposure Controls Indicator:	N/A
Groundwater Controls Indicator:	N/A
Significant Non-Complier Universe:	No
Unaddressed Significant Non-Complier Universe:	No
Addressed Significant Non-Complier Universe:	No
Significant Non-Complier With a Compliance Schedule Universe:	No
Financial Assurance Required:	Not reported
Handler Date of Last Change:	20160909
Recognized Trader-Importer:	No
Recognized Trader-Exporter:	No
Importer of Spent Lead Acid Batteries:	No
Exporter of Spent Lead Acid Batteries:	No
Recycler Activity Without Storage:	Not reported
Manifest Broker:	Not reported
Sub-Part P Indicator:	No

Historic Generators:

Receive Date:	20151217
Handler Name: CON EDISON	
Federal Waste Generator Description:	Small Quantity Generator
State District Owner:	Ny
Large Quantity Handler of Universal Waste:	No
Recognized Trader Importer:	No
Recognized Trader Exporter:	No
Spent Lead Acid Battery Importer:	No
Spent Lead Acid Battery Exporter:	No
Current Record:	No
Non Storage Recycler Activity:	Not reported
Electronic Manifest Broker:	Not reported

Receive Date:	20151217
Handler Name: CON EDISON	
Federal Waste Generator Description:	Not a generator, verified
State District Owner:	Ny
Large Quantity Handler of Universal Waste:	No
Recognized Trader Importer:	No
Recognized Trader Exporter:	No
Spent Lead Acid Battery Importer:	No
Spent Lead Acid Battery Exporter:	No
Current Record:	Yes
Non Storage Recycler Activity:	Not reported
Electronic Manifest Broker:	Not reported

List of NAICS Codes and Descriptions:

CON EDISON (Continued) **1019909091**

NAICS Codes: No NAICS Codes Found

Facility Has Received Notices of Violations:
Violations: No Violations Found

Evaluation Action Summary:
Evaluations: No Evaluations Found

AJ344 **CON EDISON** **NJ MANIFEST** **S120678263**
West **44 HANCOCK ST** **N/A**
1/8-1/4 **BROOKLYN, NY 11216**
0.233 mi.
1231 ft. **Site 3 of 3 in cluster AJ**

Relative:
Higher

Actual:
68 ft.

Facility Info:

EPA ID:	NYP004880916
Name:	CON EDISON
Address:	44 HANCOCK ST
City,State,Zip:	BROOKLYN, NY 11216
County:	Not reported
Mailing Address:	IRVING PL 15TH FL NE
Mailing City,State,Zip:	NEW YORK, NY 10003
Telephone:	Not reported
Emergency Telephone:	Not reported
Contact:	THOMAS TEELING
Comments:	Not reported
SIC Code:	Not reported
County:	NY047
Municipal:	Not reported
Previous EPAID:	Not reported
Generator Flag:	Not reported
Transporter Flag:	Not reported
TSDF Flag:	Not reported
Name Change:	Not reported
Date Change:	Not reported

Manifest Data:

EPA ID:	NYP004880916
Manifest Number:	015320297JJK
Date Shipped:	12/17/2015
TSDF EPA ID:	NJD002200046
Transporter EPA ID:	NJ0000027193
Transporter 2 EPA ID:	Not reported
Transporter 3 EPA ID:	Not reported
Transporter 4 EPA ID:	Not reported
Transporter 5 EPA ID:	Not reported
Transporter 6 EPA ID:	Not reported
Transporter 7 EPA ID:	Not reported
Transporter 8 EPA ID:	Not reported
Transporter 9 EPA ID:	Not reported
Transporter 10 EPA ID:	Not reported
Date Trans1 Transported Waste:	Not reported
Date Trans2 Transported Waste:	Not reported
Date Trans3 Transported Waste:	Not reported
Date Trans4 Transported Waste:	Not reported
Date Trans5 Transported Waste:	Not reported

CON EDISON (Continued) **S120678263**

Date Trans6 Transported Waste:	Not reported
Date Trans7 Transported Waste:	Not reported
Date Trans8 Transported Waste:	Not reported
Date Trans9 Transported Waste:	Not reported
Date Trans10 Transported Waste:	Not reported
Date TSDF Received Waste:	Not reported
TSDF EPA Facility Name:	Not reported
QTY Units:	Not reported
Transporter SEQ ID:	Not reported
Transporter-1 Date:	Not reported
Waste SEQ ID:	Not reported
Waste Type Code 2:	Not reported
Waste Type Code 3:	Not reported
Waste Type Code 4:	Not reported
Waste Type Code 5:	Not reported
Waste Type Code 6:	Not reported
Date Accepted:	Not reported
Manifest Discrepancy Type:	Not reported
Data Entry Number:	Not reported
Was Load Rejected:	Not reported
Reason Load Was Rejected:	Not reported

AL345 **CON EDISON SERVICE BOX: 23761** **RCRA NonGen / NLR** **1016967620**
WSW **1286 BEDFORD AVE** **NY MANIFEST** **NYP004412177**
1/8-1/4 **BROOKLYN, NY 11216**
0.233 mi.
1231 ft. **Site 7 of 9 in cluster AL**

Relative: **Higher**
Actual: **70 ft.**

RCRA Listings:

Date Form Received by Agency:	20140202
Handler Name:	Con Edison Service Box: 23761
Handler Address:	BEDFORD AVE
Handler City,State,Zip:	BROOKLYN, NY 11216
EPA ID:	NYP004412177
Contact Name:	THOMAS TEELING
Contact Address:	Not reported
Contact City,State,Zip:	Not reported
Contact Telephone:	212-460-3770
Contact Fax:	Not reported
Contact Email:	Not reported
Contact Title:	SENIOR SCIENTIST
EPA Region:	02
Land Type:	Private
Federal Waste Generator Description:	Not a generator, verified
Non-Notifier:	Not reported
Biennial Report Cycle:	Not reported
Accessibility:	Not reported
Active Site Indicator:	Not reported
State District Owner:	Ny
State District:	NYSDEC R2
Mailing Address:	IRVING PL, 15TH FL NE
Mailing City,State,Zip:	NEW YORK, NY 10003
Owner Name:	Not reported
Owner Type:	Not reported
Operator Name:	Not reported
Operator Type:	Not reported
Short-Term Generator Activity:	No

CON EDISON SERVICE BOX: 23761 (Continued) **1016967620**

Importer Activity:	No
Mixed Waste Generator:	No
Transporter Activity:	No
Transfer Facility Activity:	No
Recycler Activity with Storage:	No
Small Quantity On-Site Burner Exemption:	No
Smelting Melting and Refining Furnace Exemption:	No
Underground Injection Control:	No
Off-Site Waste Receipt:	No
Universal Waste Indicator:	No
Universal Waste Destination Facility:	No
Federal Universal Waste:	No
Active Site State-Reg Handler:	---
Federal Facility Indicator:	Not reported
Hazardous Secondary Material Indicator:	NN
Sub-Part K Indicator:	Not reported
2018 GPRA Permit Baseline:	Not on the Baseline
2018 GPRA Renewals Baseline:	Not on the Baseline
202 GPRA Corrective Action Baseline:	No
Subject to Corrective Action Universe:	No
Non-TSDFs Where RCRA CA has Been Imposed Universe:	No
Corrective Action Priority Ranking:	No NCAPS ranking
Environmental Control Indicator:	No
Institutional Control Indicator:	No
Human Exposure Controls Indicator:	N/A
Groundwater Controls Indicator:	N/A
Significant Non-Complier Universe:	No
Unaddressed Significant Non-Complier Universe:	No
Addressed Significant Non-Complier Universe:	No
Significant Non-Complier With a Compliance Schedule Universe:	No
Financial Assurance Required:	Not reported
Handler Date of Last Change:	20141014
Recognized Trader-Importer:	No
Recognized Trader-Exporter:	No
Importer of Spent Lead Acid Batteries:	No
Exporter of Spent Lead Acid Batteries:	No
Recycler Activity Without Storage:	Not reported
Manifest Broker:	Not reported
Sub-Part P Indicator:	No

Historic Generators:

Receive Date:	20140102
Handler Name: CON EDISON SERVICE BOX:	23761
Federal Waste Generator Description:	Conditionally Exempt Small Quantity Generator
State District Owner:	Ny
Large Quantity Handler of Universal Waste:	No
Recognized Trader Importer:	No
Recognized Trader Exporter:	No
Spent Lead Acid Battery Importer:	No
Spent Lead Acid Battery Exporter:	No
Current Record:	No
Non Storage Recycler Activity:	Not reported
Electronic Manifest Broker:	Not reported

Receive Date:	20140202
Handler Name: CON EDISON SERVICE BOX:	23761

CON EDISON SERVICE BOX: 23761 (Continued) **1016967620**

Federal Waste Generator Description:	Not a generator, verified
State District Owner:	Ny
Large Quantity Handler of Universal Waste:	No
Recognized Trader Importer:	No
Recognized Trader Exporter:	No
Spent Lead Acid Battery Importer:	No
Spent Lead Acid Battery Exporter:	No
Current Record:	Yes
Non Storage Recycler Activity:	Not reported
Electronic Manifest Broker:	Not reported

List of NAICS Codes and Descriptions:

NAICS Codes:	No NAICS Codes Found

Facility Has Received Notices of Violations:

Violations:	No Violations Found

Evaluation Action Summary:

Evaluations:	No Evaluations Found

Manifest Facility Information:

EPA ID:	NYP004412177
Country:	USA
Name:	CON EDISON
Address:	1286 BEDFORD AVE
Address 2:	Not reported
City,State,Zip:	BROOKLYN, NY 11216
Zip 4:	Not reported
Location Address 1:	1286 BEDFORD AVE
Location Address 2:	SB23761
Location City,State,Zip:	BROOKLYN, NY 11216
Location Zip 4:	Not reported
Facility Status:	Not reported
Total Tanks:	Not reported
Code:	BP

Mailing:

Mailing Name:	CON EDISON
Mailing Contact:	CON EDISON
Mailing Address 1:	4 IRVING PLACE
Mailing Address 2:	15TH FL
Mailing City,State,Zip:	NEW YORK, NY 10003
Mailing Zip 4:	Not reported
Mailing Country:	USA
Mailing Phone:	Not reported

Manifest Data:

Document ID:	Not reported
Manifest Status:	Not reported
Trans1 State ID:	NJD003812047
Year:	2018
Trans2 State ID:	Not reported
Generator Ship Date:	01/02/2014
Trans1 Recv Date:	01/02/2014

CON EDISON SERVICE BOX: 23761 (Continued) **1016967620**

Trans2 Recv Date:	Not reported
TSD Site Recv Date:	01/08/2014
Part A Recv Date:	Not reported
Part B Recv Date:	Not reported
Generator EPA ID:	NYP004412177
Trans1 EPA ID:	Not reported
Trans2 EPA ID:	Not reported
TSDF ID 1:	NJD991291105
TSDF ID 2:	Not reported
Manifest Tracking Number:	002300729GBF
Import Indicator:	N
Export Indicator:	N
Discr Quantity Indicator:	N
Discr Type Indicator:	N
Discr Residue Indicator:	N
Discr Partial Reject Indicator:	N
Discr Full Reject Indicator:	N
Manifest Ref Number:	Not reported
Alt Facility RCRA ID:	Not reported
Alt Facility Sign Date:	Not reported
MGMT Method Type Code:	H110
Waste Code a:	LEAD
Waste Code b:	Not reported
Waste Code c:	Not reported
Waste Code e:	Not reported
Waste Code f:	Not reported
Waste Code g:	Not reported
Waste Code 1:	Not reported
Waste Code 2:	Not reported
Waste Code 3:	Not reported
Waste Code 4:	Not reported
Waste Code 5:	Not reported
Waste Code 6:	Not reported
Quantity:	50
Units:	Gallons (liquids only)
Number of Containers:	1
Container Type:	Cargo tanks (tank trucks)
Handling Method:	Treat
Specific Gravity:	1

AM346 **CON EDISON** **RCRA NonGen / NLR** **1019904751**
NW **219 PUTNAM AVE** **FINDS** **NYP004801783**
1/8-1/4 **BROOKLYN, NY 11216** **ECHO**
0.234 mi.
1233 ft. **Site 2 of 4 in cluster AM**

Relative: **Higher**
Actual: **57 ft.**

RCRA Listings:

Date Form Received by Agency:	20150702
Handler Name:	Con Edison
Handler Address:	PUTNAM AVE
Handler City,State,Zip:	BROOKLYN, NY 11216
EPA ID:	NYP004801783
Contact Name:	THOMAS TEELING
Contact Address:	Not reported
Contact City,State,Zip:	Not reported
Contact Telephone:	212-460-3770
Contact Fax:	Not reported

CON EDISON (Continued) **1019904751**

Contact Email:	Not reported
Contact Title:	Not reported
EPA Region:	02
Land Type:	Private
Federal Waste Generator Description:	Not a generator, verified
Non-Notifier:	Not reported
Biennial Report Cycle:	Not reported
Accessibility:	Not reported
Active Site Indicator:	Not reported
State District Owner:	Ny
State District:	NYSDEC R2
Mailing Address:	IRVING PL 15TH FL NE
Mailing City,State,Zip:	NEW YORK, NY 10003
Owner Name:	Not reported
Owner Type:	Not reported
Operator Name:	Not reported
Operator Type:	Not reported
Short-Term Generator Activity:	No
Importer Activity:	No
Mixed Waste Generator:	No
Transporter Activity:	No
Transfer Facility Activity:	No
Recycler Activity with Storage:	No
Small Quantity On-Site Burner Exemption:	No
Smelting Melting and Refining Furnace Exemption:	No
Underground Injection Control:	No
Off-Site Waste Receipt:	No
Universal Waste Indicator:	No
Universal Waste Destination Facility:	No
Federal Universal Waste:	No
Active Site State-Reg Handler:	---
Federal Facility Indicator:	Not reported
Hazardous Secondary Material Indicator:	NN
Sub-Part K Indicator:	Not reported
2018 GPRA Permit Baseline:	Not on the Baseline
2018 GPRA Renewals Baseline:	Not on the Baseline
202 GPRA Corrective Action Baseline:	No
Subject to Corrective Action Universe:	No
Non-TSDFs Where RCRA CA has Been Imposed Universe:	No
Corrective Action Priority Ranking:	No NCAPS ranking
Environmental Control Indicator:	No
Institutional Control Indicator:	No
Human Exposure Controls Indicator:	N/A
Groundwater Controls Indicator:	N/A
Significant Non-Complier Universe:	No
Unaddressed Significant Non-Complier Universe:	No
Addressed Significant Non-Complier Universe:	No
Significant Non-Complier With a Compliance Schedule Universe:	No
Financial Assurance Required:	Not reported
Handler Date of Last Change:	20160909
Recognized Trader-Importer:	No
Recognized Trader-Exporter:	No
Importer of Spent Lead Acid Batteries:	No
Exporter of Spent Lead Acid Batteries:	No
Recycler Activity Without Storage:	Not reported
Manifest Broker:	Not reported
Sub-Part P Indicator:	No

CON EDISON (Continued) **1019904751**

Historic Generators:
Receive Date: 20150702
Handler Name: CON EDISON
Federal Waste Generator Description: Small Quantity Generator
State District Owner: Ny
Large Quantity Handler of Universal Waste: No
Recognized Trader Importer: No
Recognized Trader Exporter: No
Spent Lead Acid Battery Importer: No
Spent Lead Acid Battery Exporter: No
Current Record: No
Non Storage Recycler Activity: Not reported
Electronic Manifest Broker: Not reported

Receive Date: 20150702
Handler Name: CON EDISON
Federal Waste Generator Description: Not a generator, verified
State District Owner: Ny
Large Quantity Handler of Universal Waste: No
Recognized Trader Importer: No
Recognized Trader Exporter: No
Spent Lead Acid Battery Importer: No
Spent Lead Acid Battery Exporter: No
Current Record: Yes
Non Storage Recycler Activity: Not reported
Electronic Manifest Broker: Not reported

List of NAICS Codes and Descriptions:
NAICS Codes: No NAICS Codes Found

Facility Has Received Notices of Violations:
Violations: No Violations Found

Evaluation Action Summary:
Evaluations: No Evaluations Found

FINDS:
Registry ID: 110069648117

Click Here for FRS Facility Detail Report:

Environmental Interest/Information System:
The Resource Conservation and Recovery Act Information System (RCRAInfo) is EPA's comprehensive information system in support of the Resource Conservation and Recovery Act (RCRA) of 1976 and the Hazardous and Solid Waste Amendments (HSWA) of 1984. It tracks many types of information about generators, transporters, treaters, storers, and disposers of hazardous waste.

Click this hyperlink while viewing on your computer to access additional FINDS: detail in the EDR Site Report.

ECHO:
Envid: 1019904751
Registry ID: 110069648117

CON EDISON (Continued) **1019904751**

DFR URL:	http://echo.epa.gov/detailed-facility-report?fid=110069648117
Name:	CON EDISON
Address:	219 PUTNAM AVE
City,State,Zip:	BROOKLYN, NY 11216

AM347 **CON EDISON** **NJ MANIFEST** **S120673434**
NW **219 PUTNAM AVE** **N/A**
1/8-1/4 **BROOKLYN, NY 11216**
0.234 mi.
1233 ft. **Site 3 of 4 in cluster AM**

Relative:
Higher

Actual:
57 ft.

Facility Info:

EPA ID:	NYP004801783
Name:	CON EDISON
Address:	219 PUTNAM AVE
City,State,Zip:	BROOKLYN, NY 11216
County:	Not reported
Mailing Address:	IRVING PL 15TH FL NE
Mailing City,State,Zip:	NEW YORK, NY 10003
Telephone:	Not reported
Emergency Telephone:	Not reported
Contact:	THOMAS TEELING
Comments:	Not reported
SIC Code:	Not reported
County:	NY047
Municipal:	Not reported
Previous EPAID:	Not reported
Generator Flag:	Not reported
Transporter Flag:	Not reported
TSDF Flag:	Not reported
Name Change:	Not reported
Date Change:	Not reported

Manifest Data:

EPA ID:	NYP004801783
Manifest Number:	002614573GBF
Date Shipped:	7/2/2015
TSDF EPA ID:	NJD991291105
Transporter EPA ID:	NJD003812047
Transporter 2 EPA ID:	Not reported
Transporter 3 EPA ID:	Not reported
Transporter 4 EPA ID:	Not reported
Transporter 5 EPA ID:	Not reported
Transporter 6 EPA ID:	Not reported
Transporter 7 EPA ID:	Not reported
Transporter 8 EPA ID:	Not reported
Transporter 9 EPA ID:	Not reported
Transporter 10 EPA ID:	Not reported
Date Trans1 Transported Waste:	Not reported
Date Trans2 Transported Waste:	Not reported
Date Trans3 Transported Waste:	Not reported
Date Trans4 Transported Waste:	Not reported
Date Trans5 Transported Waste:	Not reported
Date Trans6 Transported Waste:	Not reported
Date Trans7 Transported Waste:	Not reported
Date Trans8 Transported Waste:	Not reported
Date Trans9 Transported Waste:	Not reported
Date Trans10 Transported Waste:	Not reported

CON EDISON (Continued) **S120673434**

Date TSDF Received Waste:	Not reported
TSDF EPA Facility Name:	Not reported
QTY Units:	Not reported
Transporter SEQ ID:	Not reported
Transporter-1 Date:	Not reported
Waste SEQ ID:	Not reported
Waste Type Code 2:	Not reported
Waste Type Code 3:	Not reported
Waste Type Code 4:	Not reported
Waste Type Code 5:	Not reported
Waste Type Code 6:	Not reported
Date Accepted:	Not reported
Manifest Discrepancy Type:	Not reported
Data Entry Number:	Not reported
Was Load Rejected:	Not reported
Reason Load Was Rejected:	Not reported

AM348 **CON EDISON** **NY MANIFEST** **S118257444**
NW **219 PUTNAM AVE** **N/A**
1/8-1/4 **BROOKLYN, NY 11216**
0.234 mi.
1233 ft. **Site 4 of 4 in cluster AM**

Relative:
Higher

Actual:
57 ft.

Manifest Facility Information:

EPA ID:	NYP004801783
Country:	USA
Name:	CON EDISON
Address:	219 PUTNAM AVE
Address 2:	Not reported
City,State,Zip:	BROOKLYN, NY 11216
Zip 4:	Not reported
Location Address 1:	219 PUTNAM AVE
Location Address 2:	SB 32167
Location City,State,Zip:	BROOKLYN, NY 11216
Location Zip 4:	Not reported
Facility Status:	Not reported
Total Tanks:	Not reported
Code:	BP

Mailing:

Mailing Name:	CON EDISON
Mailing Contact:	DENNIS HUACON
Mailing Address 1:	4 IRVING PL 15TH FL
Mailing Address 2:	Not reported
Mailing City,State,Zip:	NEW YORK, NY 10003
Mailing Zip 4:	Not reported
Mailing Country:	USA
Mailing Phone:	2124603770

Manifest Data:

Document ID:	Not reported
Manifest Status:	Not reported
Trans1 State ID:	NJD003812047
Year:	2018
Trans2 State ID:	Not reported
Generator Ship Date:	07/02/2015
Trans1 Recv Date:	07/02/2015

CON EDISON (Continued) **S118257444**

Trans2 Recv Date:	Not reported
TSD Site Recv Date:	07/02/2015
Part A Recv Date:	Not reported
Part B Recv Date:	Not reported
Generator EPA ID:	NYP004801783
Trans1 EPA ID:	Not reported
Trans2 EPA ID:	Not reported
TSDF ID 1:	NJD991291105
TSDF ID 2:	Not reported
Manifest Tracking Number:	002614573GBF
Import Indicator:	N
Export Indicator:	N
Discr Quantity Indicator:	N
Discr Type Indicator:	N
Discr Residue Indicator:	N
Discr Partial Reject Indicator:	N
Discr Full Reject Indicator:	N
Manifest Ref Number:	Not reported
Alt Facility RCRA ID:	Not reported
Alt Facility Sign Date:	Not reported
MGMT Method Type Code:	H110
Waste Code a:	LEAD
Waste Code b:	Not reported
Waste Code c:	Not reported
Waste Code e:	Not reported
Waste Code f:	Not reported
Waste Code g:	Not reported
Waste Code 1:	Not reported
Waste Code 2:	Not reported
Waste Code 3:	Not reported
Waste Code 4:	Not reported
Waste Code 5:	Not reported
Waste Code 6:	Not reported
Quantity:	1000
Units:	Pounds
Number of Containers:	1
Container Type:	Cargo tanks (tank trucks)
Handling Method:	Treat
Specific Gravity:	1

AS349 **BOYS HS (OLD) - BROOKLYN (K458)** **NY AST** **A100178499**
NNE **832 MARCY AVENUE** **N/A**
1/8-1/4 **BROOKLYN, NY 11216**
0.234 mi.
1237 ft. **Site 2 of 8 in cluster AS**

Relative: **Higher**
Actual: **55 ft.**

AST:

Name:	BOYS HS (OLD) - BROOKLYN (K458)
Address:	832 MARCY AVENUE
City,State,Zip:	BROOKLYN, NY 11216
Region:	STATE
DEC Region:	2
Site Status:	Active
Facility Id:	2-606322
Program Type:	PBS
UTM X:	588957.42772
UTM Y:	4504290.56411

BOYS HS (OLD) - BROOKLYN (K458) (Continued) **A100178499**

Expiration Date: 07/12/2026
Site Type: School

Affiliation Records:

Site Id: 28185
Affiliation Type: Facility Operator
Company Name: BOYS HS (OLD) - K K458
Contact Type: Not reported
Contact Name: MATTHEW NAUGHTIN
Address1: Not reported
Address2: Not reported
City: Not reported
State: NN
Zip Code: Not reported
Country Code: 001
Phone: (718) 399-6966
EMail: Not reported
Fax Number: Not reported
Modified By: HDDUPIGN
Date Last Modified: 2015-11-04

Site Id: 28185
Affiliation Type: Facility Owner
Company Name: NYC DEPARTMENT OF EDUCATION
Contact Type: MANAGER. FUEL DIVISION
Contact Name: JOSEPH YOUNGHESE
Address1: 44-36 VERNON BLVD.
Address2: Not reported
City: LONG ISLAND CITY
State: NY
Zip Code: 11101
Country Code: 001
Phone: (718) 349-5751
EMail: MSHARMA@SCHOOLS.NYC.COM
Fax Number: Not reported
Modified By: JSMACRI
Date Last Modified: 2022-08-03

Site Id: 28185
Affiliation Type: Mail Contact
Company Name: NYC DEPARTMENT OF EDUCATION
Contact Type: Not reported
Contact Name: JOSEPH YOUNGHESE
Address1: FIELD OPERATIONS-FUEL DIVISION
Address2: 44-36 VERNON BLVD.
City: LONG ISLAND CITY
State: NY
Zip Code: 11101
Country Code: 001
Phone: (718) 349-5751
EMail: JYOUNGHESE@SCHOOLS.NYC.GOV
Fax Number: Not reported
Modified By: JSMACRI
Date Last Modified: 2022-08-03

Site Id: 28185
Affiliation Type: Emergency Contact
Company Name: NYC DEPARTMENT OF EDUCATION

BOYS HS (OLD) - BROOKLYN (K458) (Continued) **A100178499**

Contact Type:	Not reported
Contact Name:	KEN MAHADEO
Address1:	Not reported
Address2:	Not reported
City:	Not reported
State:	NN
Zip Code:	Not reported
Country Code:	999
Phone:	(646) 210-7918
EMail:	Not reported
Fax Number:	Not reported
Modified By:	JSMACRI
Date Last Modified:	2020-02-04

Tank Info:

Tank Number:	001
Tank Id:	61261
Material Code:	0001
Common Name of Substance:	#2 Fuel Oil (On-Site Consumption)

Equipment Records:

F01 - Pipe External Protection - Painted/Asphalt Coating
A00 - Tank Internal Protection - None
B01 - Tank External Protection - Painted/Asphalt Coating
D01 - Pipe Type - Steel/Carbon Steel/Iron
H01 - Tank Leak Detection - Interstitial - Electronic Monitoring
K00 - Spill Prevention - None
I04 - Overfill - Product Level Gauge (A/G)
L00 - Piping Leak Detection - None
H06 - Tank Leak Detection - Impervious Barrier/Concrete Pad (A/G)
C03 - Pipe Location - Aboveground/Underground Combination
J02 - Dispenser - Suction Dispenser
E00 - Piping Secondary Containment - None
I02 - Overfill - High Level Alarm
G02 - Tank Secondary Containment - Vault (w/access)

Tank Location:	Aboveground - on saddles, legs, racks, etc.... Tank bottom is elevated above grade or tank pad, allowing visual inspection.
Tank Type:	Steel/Carbon Steel/Iron
Tank Status:	In Service
Pipe Model:	Not reported
Install Date:	01/01/1996
Capacity Gallons:	7750
Tightness Test Method:	NN
Date Test:	Not reported
Next Test Date:	Not reported
Date Tank Closed:	Not reported
Register:	True
Modified By:	MJGRIFFI
Last Modified:	05/09/2022
Material Name:	#2 fuel oil (on-site consumption)

Tank Number:	002
Tank Id:	61262
Material Code:	0008

BOYS HS (OLD) - BROOKLYN (K458) (Continued) **A100178499**

Common Name of Substance: Diesel

Equipment Records:

A00 - Tank Internal Protection - None
B01 - Tank External Protection - Painted/Asphalt Coating
D01 - Pipe Type - Steel/Carbon Steel/Iron
F01 - Pipe External Protection - Painted/Asphalt Coating
K00 - Spill Prevention - None
H01 - Tank Leak Detection - Interstitial - Electronic Monitoring
G03 - Tank Secondary Containment - Vault (w/o access)
I02 - Overfill - High Level Alarm
I04 - Overfill - Product Level Gauge (A/G)
L00 - Piping Leak Detection - None
H06 - Tank Leak Detection - Impervious Barrier/Concrete Pad (A/G)
C03 - Pipe Location - Aboveground/Underground Combination
J02 - Dispenser - Suction Dispenser
E00 - Piping Secondary Containment - None

Tank Location:	Aboveground - contact with impervious barrier... Tank bottom rests on impervious barrier, allowing visual indication of leaks.
Tank Type:	Steel/Carbon Steel/Iron
Tank Status:	In Service
Pipe Model:	Not reported
Install Date:	01/01/1996
Capacity Gallons:	275
Tightness Test Method:	NN
Date Test:	Not reported
Next Test Date:	Not reported
Date Tank Closed:	Not reported
Register:	True
Modified By:	MJGRIFFI
Last Modified:	05/09/2022
Material Name:	diesel

AS350 **NYC DOE - PS K458** **RCRA-LQG** **1005417363**
NNE **832 MARCY AVE** **NY Spills** **NYR000104893**
1/8-1/4 **BROOKLYN, NY 11216** **FINDS**
0.234 mi. **ECHO**
1237 ft. **Site 3 of 8 in cluster AS** **NY LEAD**
NY MANIFEST

Relative:
Higher

Actual:
55 ft.

RCRA Listings:

Date Form Received by Agency:	20200302
Handler Name:	Nyc Doe - Ps K458
Handler Address:	MARCY AVE
Handler City,State,Zip:	BROOKLYN, NY 11216
EPA ID:	NYR000104893
Contact Name:	BERNARD ORLAN
Contact Address:	VERNON BLVD
Contact City,State,Zip:	LONG ISLAND CITY, NY 11101
Contact Telephone:	718-610-3111
Contact Fax:	Not reported
Contact Email:	BORLAN@SCHOOLS.NYC.GOV
Contact Title:	DIRECTOR OF ENVIRONMENTAL HEALTH AND SAFETY
EPA Region:	02
Land Type:	Municipal
Federal Waste Generator Description:	Large Quantity Generator
Non-Notifier:	Not reported

NYC DOE - PS K458 (Continued) **1005417363**

Biennial Report Cycle:	2019
Accessibility:	Not reported
Active Site Indicator:	Handler Activities
State District Owner:	Ny
State District:	NYSDEC R2
Mailing Address:	VERNON BLVD
Mailing City,State,Zip:	LONG ISLAND CITY, NY 11101
Owner Name:	Bernard Orlan
Owner Type:	Municipal
Operator Name:	Bernard Orlan
Operator Type:	Municipal
Short-Term Generator Activity:	No
Importer Activity:	No
Mixed Waste Generator:	No
Transporter Activity:	No
Transfer Facility Activity:	No
Recycler Activity with Storage:	No
Small Quantity On-Site Burner Exemption:	No
Smelting Melting and Refining Furnace Exemption:	No
Underground Injection Control:	No
Off-Site Waste Receipt:	No
Universal Waste Indicator:	No
Universal Waste Destination Facility:	No
Federal Universal Waste:	No
Active Site State-Reg Handler:	---
Federal Facility Indicator:	Not reported
Hazardous Secondary Material Indicator:	N
Sub-Part K Indicator:	Not reported
2018 GPRA Permit Baseline:	Not on the Baseline
2018 GPRA Renewals Baseline:	Not on the Baseline
202 GPRA Corrective Action Baseline:	No
Subject to Corrective Action Universe:	No
Non-TSDFs Where RCRA CA has Been Imposed Universe:	No
Corrective Action Priority Ranking:	No NCAPS ranking
Environmental Control Indicator:	No
Institutional Control Indicator:	No
Human Exposure Controls Indicator:	N/A
Groundwater Controls Indicator:	N/A
Significant Non-Complier Universe:	No
Unaddressed Significant Non-Complier Universe:	No
Addressed Significant Non-Complier Universe:	No
Significant Non-Complier With a Compliance Schedule Universe:	No
Financial Assurance Required:	Not reported
Handler Date of Last Change:	20201230
Recognized Trader-Importer:	No
Recognized Trader-Exporter:	No
Importer of Spent Lead Acid Batteries:	No
Exporter of Spent Lead Acid Batteries:	No
Recycler Activity Without Storage:	No
Manifest Broker:	No
Sub-Part P Indicator:	No

Biennial: List of Years

Year: 2019

Click Here for Biennial Reporting System Data:

NYC DOE - PS K458 (Continued) **1005417363**

Hazardous Waste Summary:
- Waste Code: D001
  Waste Description: Ignitable Waste
- Waste Code: D002
  Waste Description: Corrosive Waste
- Waste Code: D003
  Waste Description: Reactive Waste
- Waste Code: D005
  Waste Description: Barium
- Waste Code: D007
  Waste Description: Chromium
- Waste Code: D008
  Waste Description: Lead
- Waste Code: P030
  Waste Description: Cyanides (Soluble Cyanide Salts), Not Otherwise Specified
- Waste Code: U002
  Waste Description: 2-Propanone (I) (Or) Acetone (I)

Handler - Owner Operator:
- Owner/Operator Indicator: Operator
  Owner/Operator Name: BERNARD ORLAN
  Legal Status: Municipal
  Date Became Current: 20180101
  Date Ended Current: Not reported
  Owner/Operator Address: 4436 VERNON BLVD
  Owner/Operator City,State,Zip: LONG ISLAND CITY, NY 11101
  Owner/Operator Telephone: 718-610-3111
  Owner/Operator Telephone Ext: Not reported
  Owner/Operator Fax: Not reported
  Owner/Operator Email: Not reported
- Owner/Operator Indicator: Operator
  Owner/Operator Name: NYC DEPT OF SCHOOL FACILITIES
  Legal Status: Municipal
  Date Became Current: 18910311
  Date Ended Current: Not reported
  Owner/Operator Address: Not reported
  Owner/Operator City,State,Zip: Not reported
  Owner/Operator Telephone: Not reported
  Owner/Operator Telephone Ext: Not reported
  Owner/Operator Fax: Not reported
  Owner/Operator Email: Not reported
- Owner/Operator Indicator: Owner
  Owner/Operator Name: NYC BOARD OF EDUCATION
  Legal Status: Municipal
  Date Became Current: Not reported
  Date Ended Current: Not reported
  Owner/Operator Address: 2811 QUEENS PLZ N

NYC DOE - PS K458 (Continued) **1005417363**

Owner/Operator City,State,Zip: LONG ISLAND CITY, NY 11101
Owner/Operator Telephone: 718-391-6475
Owner/Operator Telephone Ext: Not reported
Owner/Operator Fax: Not reported
Owner/Operator Email: Not reported

Owner/Operator Indicator: Owner
Owner/Operator Name: NYC DEPT OF EDUCATION
Legal Status: Municipal
Date Became Current: 18910311
Date Ended Current: Not reported
Owner/Operator Address: 30-30 THOMSON AVE
Owner/Operator City,State,Zip: LONG ISLAND CITY, NY 11101
Owner/Operator Telephone: 718-472-8501
Owner/Operator Telephone Ext: Not reported
Owner/Operator Fax: Not reported
Owner/Operator Email: Not reported

Owner/Operator Indicator: Owner
Owner/Operator Name: NYC BOARD OF EDUCATION
Legal Status: Municipal
Date Became Current: 20010101
Date Ended Current: Not reported
Owner/Operator Address: 2811 QUEENS PLZ N
Owner/Operator City,State,Zip: LONG ISLAND CITY, NY 11101
Owner/Operator Telephone: 718-391-6475
Owner/Operator Telephone Ext: Not reported
Owner/Operator Fax: Not reported
Owner/Operator Email: Not reported

Owner/Operator Indicator: Owner
Owner/Operator Name: BERNARD ORLAN
Legal Status: Municipal
Date Became Current: 20180101
Date Ended Current: Not reported
Owner/Operator Address: 4436 VERNON BLVD
Owner/Operator City,State,Zip: LONG ISLAND CITY, NY 11101
Owner/Operator Telephone: 718-610-3111
Owner/Operator Telephone Ext: Not reported
Owner/Operator Fax: Not reported
Owner/Operator Email: Not reported

Owner/Operator Indicator: Operator
Owner/Operator Name: NYC BOARD OF EDUCATION
Legal Status: Municipal
Date Became Current: 20010101
Date Ended Current: Not reported
Owner/Operator Address: 2811 QUEENS PLZ N
Owner/Operator City,State,Zip: LONG ISLAND CITY, NY 11101
Owner/Operator Telephone: 718-391-6475
Owner/Operator Telephone Ext: Not reported
Owner/Operator Fax: Not reported
Owner/Operator Email: Not reported

Historic Generators:
Receive Date: 20200302
Handler Name: NYC DOE - PS K458

NYC DOE - PS K458 (Continued) **1005417363**

Federal Waste Generator Description:	Large Quantity Generator
State District Owner:	Ny
Large Quantity Handler of Universal Waste:	No
Recognized Trader Importer:	No
Recognized Trader Exporter:	No
Spent Lead Acid Battery Importer:	No
Spent Lead Acid Battery Exporter:	No
Current Record:	Yes
Non Storage Recycler Activity:	No
Electronic Manifest Broker:	No

Receive Date:	20060101
Handler Name:	NYC BD OF ED - ALTERNATIVE HS K
Federal Waste Generator Description:	Not a generator, verified
State District Owner:	Ny
Large Quantity Handler of Universal Waste:	No
Recognized Trader Importer:	No
Recognized Trader Exporter:	No
Spent Lead Acid Battery Importer:	No
Spent Lead Acid Battery Exporter:	No
Current Record:	No
Non Storage Recycler Activity:	Not reported
Electronic Manifest Broker:	Not reported

Receive Date:	20070101
Handler Name:	NYC BD OF ED - ALTERNATIVE HS K
Federal Waste Generator Description:	Not a generator, verified
State District Owner:	Ny
Large Quantity Handler of Universal Waste:	No
Recognized Trader Importer:	No
Recognized Trader Exporter:	No
Spent Lead Acid Battery Importer:	No
Spent Lead Acid Battery Exporter:	No
Current Record:	No
Non Storage Recycler Activity:	Not reported
Electronic Manifest Broker:	Not reported

Receive Date:	20020326
Handler Name:	NYC BD OF ED - ALTERNATIVE HS K
Federal Waste Generator Description:	Small Quantity Generator
State District Owner:	Ny
Large Quantity Handler of Universal Waste:	No
Recognized Trader Importer:	No
Recognized Trader Exporter:	No
Spent Lead Acid Battery Importer:	No
Spent Lead Acid Battery Exporter:	No
Current Record:	No
Non Storage Recycler Activity:	Not reported
Electronic Manifest Broker:	Not reported

Receive Date:	20141021
Handler Name:	NYC DEPT OF EDUCATION - HS 458K ALT HS
Federal Waste Generator Description:	Small Quantity Generator
State District Owner:	Ny
Large Quantity Handler of Universal Waste:	No
Recognized Trader Importer:	No
Recognized Trader Exporter:	No

NYC DOE - PS K458 (Continued) **1005417363**

Spent Lead Acid Battery Importer: No
Spent Lead Acid Battery Exporter: No
Current Record: No
Non Storage Recycler Activity: Not reported
Electronic Manifest Broker: Not reported

List of NAICS Codes and Descriptions:
NAICS Code: 61111
NAICS Description: ELEMENTARY AND SECONDARY SCHOOLS

NAICS Code: 611110
NAICS Description: ELEMENTARY AND SECONDARY SCHOOLS

Facility Has Received Notices of Violations:
Violations: No Violations Found

Evaluation Action Summary:
Evaluations: No Evaluations Found

SPILLS:
Name: 832 MARCY AVENUE
Address: 832 MARCY AVENUE
City,State,Zip: BROOKLYN, NY
Spill Number/Closed Date: 9512162 / 1996-11-22
Facility ID: 9512162
Facility Type: ER
DER Facility ID: 260976
Site ID: 323940
DEC Region: 2
Spill Cause: Other
Spill Class: C3
SWIS: 2401
Spill Date: 1995-12-28
Investigator: MCTIBBE
Referred To: Not reported
Reported to Dept: 1995-12-28
CID: 216
Water Affected: Not reported
Spill Source: Commercial/Industrial
Spill Notifier: Responsible Party
Cleanup Ceased: Not reported
Cleanup Meets Std: False
Last Inspection: Not reported
Recommended Penalty: False
UST Trust: False
Remediation Phase: 0
Date Entered In Computer: 1995-12-28
Spill Record Last Update: 1998-01-26
Spiller Name: BOB JONES
Spiller Company: CITNALTA
Spiller Address: 601 LOCUST AVE
Spiller Company: 001
Contact Name: BOB JONES
DEC Memo: BUILDING IS A SCHOOL SPILL IS IN BASEMENT SPILL CAUSED BY A UNSECURE

NYC DOE - PS K458 (Continued) **1005417363**

MANHOLE AREA BEING CLEANED UP
NOW
Remarks: Prior to Sept, 2004 data translation this spill Lead_DEC Field was TIBBE CLEANED BY OIL CO. TANK REPARIED.

All Materials:
Site ID: 323940
Operable Unit ID: 1026387
Operable Unit: 01
Material ID: 359475
Material Code: 0001A
Material Name: #2 fuel oil
Case No.: Not reported
Material FA: Petroleum
Quantity: 50.00
Units: G
Recovered: 50.00
Resource Affected: Soil
Oxygenate: Not reported

FINDS:
Registry ID: 110012216654

Click Here for FRS Facility Detail Report:

Environmental Interest/Information System:
All generators and treatment, storage, and disposal (TSD) facilities who handle hazardous waste are required to report to the EPA Administrator at least once every two years. The data collected is used to create the National Biennial Resource Conservation and Recovery Act (RCRA) Hazardous Waste Report. This data is processed within the RCRA Information (RCRAInfo) database
The Resource Conservation and Recovery Act Information System (RCRAInfo) is EPA's comprehensive information system in support of the Resource Conservation and Recovery Act (RCRA) of 1976 and the Hazardous and Solid Waste Amendments (HSWA) of 1984. It tracks many types of information about generators, transporters, treaters, storers, and disposers of hazardous waste.

Click this hyperlink while viewing on your computer to access additional FINDS: detail in the EDR Site Report.

ECHO:
Envid: 1005417363
Registry ID: 110012216654
DFR URL: http://echo.epa.gov/detailed-facility-report?fid=110012216654
Name: NYC DOE - PS K458
Address: 832 MARCY AVE
City,State,Zip: BROOKLYN, NY 11216

NYC LEAD 2:
Name: BOYS HS (OLD) - K
Address: 832 MARCY AVENUE
City,State,Zip: BROOKLYN, NY
Geographical District: 13
Building Code: K458
Room: B17

NYC DOE - PS K458 (Continued) **1005417363**

Deteriorated Paint: NO
Presence of LBP: NA
Stabilization Required: NA
Stabilization Complete: NA

Name: BOYS HS (OLD) - K
Address: 832 MARCY AVENUE
City,State,Zip: BROOKLYN, NY
Geographical District: 13
Building Code: K458
Room: B-17H BR
Deteriorated Paint: NO
Presence of LBP: NA
Stabilization Required: NA
Stabilization Complete: NA

Manifest Facility Information:
EPA ID: NYR000104893
Country: USA
Name: NYC BOARD OF EDUCATION ALTERNATIVE HS
Address: 832 MARCY AVE
Address 2: Not reported
City,State,Zip: BROOKLYN, NY 11216
Zip 4: Not reported
Location Address 1: 832 MARCY AVE
Location Address 2: Not reported
Location City,State,Zip: BROOKLYN, NY 11216
Location Zip 4: Not reported
Facility Status: Not reported
Total Tanks: Not reported
Code: BP

Mailing:
Mailing Name: NYC BOARD OF EDUCATION ALTERNATIVE HS
Mailing Contact: DONALD PERRY
Mailing Address 1: 832 MARCY AVE
Mailing Address 2: Not reported
Mailing City,State,Zip: BROOKLYN, NY 11216
Mailing Zip 4: Not reported
Mailing Country: USA
Mailing Phone: 7183996966

Manifest Data:
Document ID: NYG3223773
Manifest Status: Not reported
Trans1 State ID: PD1011NY
Year: 2002
Trans2 State ID: Not reported
Generator Ship Date: 04/01/2002
Trans1 Recv Date: 04/01/2002
Trans2 Recv Date: Not reported
TSD Site Recv Date: 04/02/2002
Part A Recv Date: Not reported
Part B Recv Date: Not reported
Generator EPA ID: NYR000104893
Trans1 EPA ID: NYD077444263
Trans2 EPA ID: Not reported

NYC DOE - PS K458 (Continued) **1005417363**

TSDF ID 1:	NYD077444263
TSDF ID 2:	Not reported
Manifest Tracking Number:	Not reported
Import Indicator:	Not reported
Export Indicator:	Not reported
Discr Quantity Indicator:	Not reported
Discr Type Indicator:	Not reported
Discr Residue Indicator:	Not reported
Discr Partial Reject Indicator:	Not reported
Discr Full Reject Indicator:	Not reported
Manifest Ref Number:	Not reported
Alt Facility RCRA ID:	Not reported
Alt Facility Sign Date:	Not reported
MGMT Method Type Code:	Not reported
Waste Code 1:	IGNITABLE WASTE
Waste Code 2:	Not reported
Waste Code 3:	Not reported
Waste Code 4:	Not reported
Waste Code 5:	Not reported
Waste Code 6:	Not reported
Quantity:	00121
Units:	Gallons (liquids only)
Number of Containers:	004
Container Type:	Metal drums, barrels, kegs
Handling Method:	Burn
Specific Gravity:	01.00

Document ID:	Not reported
Manifest Status:	Not reported
Trans1 State ID:	PAD982661381
Year:	2018
Trans2 State ID:	Not reported
Generator Ship Date:	09/08/2017
Trans1 Recv Date:	09/08/2017
Trans2 Recv Date:	Not reported
TSD Site Recv Date:	09/20/2017
Part A Recv Date:	Not reported
Part B Recv Date:	Not reported
Generator EPA ID:	NYR000104893
Trans1 EPA ID:	Not reported
Trans2 EPA ID:	Not reported
TSDF ID 1:	PAD085690592
TSDF ID 2:	Not reported
Manifest Tracking Number:	010969326FLE
Import Indicator:	N
Export Indicator:	N
Discr Quantity Indicator:	N
Discr Type Indicator:	N
Discr Residue Indicator:	N
Discr Partial Reject Indicator:	N
Discr Full Reject Indicator:	N
Manifest Ref Number:	Not reported
Alt Facility RCRA ID:	Not reported
Alt Facility Sign Date:	Not reported
MGMT Method Type Code:	H141
Waste Code a:	IGNITABLE WASTE
Waste Code b:	CORROSIVE WASTE

NYC DOE - PS K458 (Continued) **1005417363**

Waste Code c:	Not reported
Waste Code e:	Not reported
Waste Code f:	Not reported
Waste Code g:	Not reported
Waste Code 1:	Not reported
Waste Code 2:	Not reported
Waste Code 3:	Not reported
Waste Code 4:	Not reported
Waste Code 5:	Not reported
Waste Code 6:	Not reported
Quantity:	12
Units:	Pounds
Number of Containers:	1
Container Type:	Fiberboard or plastic drums, barrels, kegs
Handling Method:	Landfill
Specific Gravity:	1

Document ID:	Not reported
Manifest Status:	Not reported
Trans1 State ID:	PAD982661381
Year:	2018
Trans2 State ID:	Not reported
Generator Ship Date:	09/08/2017
Trans1 Recv Date:	09/08/2017
Trans2 Recv Date:	Not reported
TSD Site Recv Date:	09/20/2017
Part A Recv Date:	Not reported
Part B Recv Date:	Not reported
Generator EPA ID:	NYR000104893
Trans1 EPA ID:	Not reported
Trans2 EPA ID:	Not reported
TSDF ID 1:	PAD085690592
TSDF ID 2:	Not reported
Manifest Tracking Number:	010969326FLE
Import Indicator:	N
Export Indicator:	N
Discr Quantity Indicator:	N
Discr Type Indicator:	N
Discr Residue Indicator:	N
Discr Partial Reject Indicator:	N
Discr Full Reject Indicator:	N
Manifest Ref Number:	Not reported
Alt Facility RCRA ID:	Not reported
Alt Facility Sign Date:	Not reported
MGMT Method Type Code:	H141
Waste Code a:	CORROSIVE WASTE
Waste Code b:	Not reported
Waste Code c:	Not reported
Waste Code e:	Not reported
Waste Code f:	Not reported
Waste Code g:	Not reported
Waste Code 1:	Not reported
Waste Code 2:	Not reported
Waste Code 3:	Not reported
Waste Code 4:	Not reported
Waste Code 5:	Not reported
Waste Code 6:	Not reported

NYC DOE - PS K458 (Continued) **1005417363**

Quantity:	8
Units:	Pounds
Number of Containers:	1
Container Type:	Fiberboard or plastic drums, barrels, kegs
Handling Method:	Landfill
Specific Gravity:	1
Document ID:	Not reported
Manifest Status:	Not reported
Trans1 State ID:	PAD982661381
Year:	2018
Trans2 State ID:	Not reported
Generator Ship Date:	09/08/2017
Trans1 Recv Date:	09/08/2017
Trans2 Recv Date:	Not reported
TSD Site Recv Date:	09/20/2017
Part A Recv Date:	Not reported
Part B Recv Date:	Not reported
Generator EPA ID:	NYR000104893
Trans1 EPA ID:	Not reported
Trans2 EPA ID:	Not reported
TSDF ID 1:	PAD085690592
TSDF ID 2:	Not reported
Manifest Tracking Number:	010969326FLE
Import Indicator:	N
Export Indicator:	N
Discr Quantity Indicator:	N
Discr Type Indicator:	N
Discr Residue Indicator:	N
Discr Partial Reject Indicator:	N
Discr Full Reject Indicator:	N
Manifest Ref Number:	Not reported
Alt Facility RCRA ID:	Not reported
Alt Facility Sign Date:	Not reported
MGMT Method Type Code:	H141
Waste Code a:	CORROSIVE WASTE
Waste Code b:	Not reported
Waste Code c:	Not reported
Waste Code e:	Not reported
Waste Code f:	Not reported
Waste Code g:	Not reported
Waste Code 1:	Not reported
Waste Code 2:	Not reported
Waste Code 3:	Not reported
Waste Code 4:	Not reported
Waste Code 5:	Not reported
Waste Code 6:	Not reported
Quantity:	50
Units:	Pounds
Number of Containers:	1
Container Type:	Fiberboard or plastic drums, barrels, kegs
Handling Method:	Landfill
Specific Gravity:	1

AS351 **NYC DEPT OF EDUCATION UNCOMMON COLLEGIATE CHARTER** **PA MANIFEST** **S123093833**
NNE **832 MARCY AVE** **N/A**
1/8-1/4 **BROOKLYN, NY 11216**
0.234 mi.
1237 ft. **Site 4 of 8 in cluster AS**

Relative:
Higher

Actual:
55 ft.

Manifest Details:

Year:	2017
Manifest Number:	010969326FLE
Manifest Type:	TSD Copy
Generator EPA Id:	NYR000104893
Generator Date:	09/08/2017
Mailing Address:	Not reported
Mailing City,St,Zip:	Not reported
Contact Name:	Not reported
Contact Phone:	Not reported
TSD EPA Id:	Not reported
TSD Date:	Not reported
TSD Facility Name:	Republic Environmental Systems (Pennsylvania) LLC
TSD Facility Address:	2869 Sandstone Dr
TSD Facility City:	Hatfield
TSD Facility State:	PA
Facility Telephone:	Not reported
Page Number:	1
Line Number:	2
Waste Number:	D001
Container Number:	1
Container Type:	Fiberboard or plastic drums, barrels, kegs
Waste Quantity:	12
Unit:	Pounds
Handling Code:	Not reported
TSP EPA Id:	PAD085690592
Date TSP Sig:	Not reported

Year:	2017
Manifest Number:	010969326FLE
Manifest Type:	TSD Copy
Generator EPA Id:	NYR000104893
Generator Date:	09/08/2017
Mailing Address:	Not reported
Mailing City,St,Zip:	Not reported
Contact Name:	Not reported
Contact Phone:	Not reported
TSD EPA Id:	Not reported
TSD Date:	Not reported
TSD Facility Name:	Republic Environmental Systems (Pennsylvania) LLC
TSD Facility Address:	2869 Sandstone Dr
TSD Facility City:	Hatfield
TSD Facility State:	PA
Facility Telephone:	Not reported
Page Number:	1
Line Number:	1
Waste Number:	D002
Container Number:	1
Container Type:	Fiberboard or plastic drums, barrels, kegs
Waste Quantity:	8
Unit:	Pounds
Handling Code:	Not reported
TSP EPA Id:	PAD085690592

NYC DEPT OF EDUCATION UNCOMMON COLLEGIATE CHARTER HS (Continued) **S123093833**

Date TSP Sig:	Not reported
Year:	2017
Manifest Number:	010969326FLE
Manifest Type:	TSD Copy
Generator EPA Id:	NYR000104893
Generator Date:	09/08/2017
Mailing Address:	Not reported
Mailing City,St,Zip:	Not reported
Contact Name:	Not reported
Contact Phone:	Not reported
TSD EPA Id:	Not reported
TSD Date:	Not reported
TSD Facility Name:	Republic Environmental Systems (Pennsylvania) LLC
TSD Facility Address:	2869 Sandstone Dr
TSD Facility City:	Hatfield
TSD Facility State:	PA
Facility Telephone:	Not reported
Page Number:	1
Line Number:	2
Waste Number:	D002
Container Number:	1
Container Type:	Fiberboard or plastic drums, barrels, kegs
Waste Quantity:	12
Unit:	Pounds
Handling Code:	Not reported
TSP EPA Id:	PAD085690592
Date TSP Sig:	Not reported
Year:	2017
Manifest Number:	010969326FLE
Manifest Type:	TSD Copy
Generator EPA Id:	NYR000104893
Generator Date:	09/08/2017
Mailing Address:	Not reported
Mailing City,St,Zip:	Not reported
Contact Name:	Not reported
Contact Phone:	Not reported
TSD EPA Id:	Not reported
TSD Date:	Not reported
TSD Facility Name:	Republic Environmental Systems (Pennsylvania) LLC
TSD Facility Address:	2869 Sandstone Dr
TSD Facility City:	Hatfield
TSD Facility State:	PA
Facility Telephone:	Not reported
Page Number:	1
Line Number:	3
Waste Number:	D002
Container Number:	1
Container Type:	Fiberboard or plastic drums, barrels, kegs
Waste Quantity:	50
Unit:	Pounds
Handling Code:	Not reported
TSP EPA Id:	PAD085690592
Date TSP Sig:	Not reported

AW352 **CON EDISON - SERVICE BOX 20914** **NY MANIFEST** **S123692193**
ESE **247 HERKIMER ST** **N/A**
1/8-1/4 **BROOKLYN, NY 11216**
0.236 mi.
1244 ft. **Site 3 of 3 in cluster AW**

Relative: **Higher**
Actual: **57 ft.**

Manifest Facility Information:

EPA ID:	NYP005103874
Country:	USA
Name:	CON EDISON - SERVICE BOX 20914
Address:	247 HERKIMER ST
Address 2:	Not reported
City,State,Zip:	BROOKLYN, NY 11216
Zip 4:	Not reported
Location Address 1:	247 HERKIMER ST
Location Address 2:	Not reported
Location City,State,Zip:	BROOKLYN, NY 11216
Location Zip 4:	Not reported
Facility Status:	Not reported
Total Tanks:	Not reported
Code:	BP

Mailing:

Mailing Name:	CON EDISON - SERVICE BOX 20914
Mailing Contact:	ANNAMARIE MOYLAN
Mailing Address 1:	4 IRVING PLACE 15TH FL NE
Mailing Address 2:	Not reported
Mailing City,State,Zip:	NEW YORK, NY 10003
Mailing Zip 4:	Not reported
Mailing Country:	USA
Mailing Phone:	2124602278

AP353 **CON EDISON** **NJ MANIFEST** **S120673218**
NE **317 JEFFERSON AVE** **N/A**
1/8-1/4 **BROOKLYN, NY 11233**
0.236 mi.
1246 ft. **Site 4 of 6 in cluster AP**

Relative: **Lower**
Actual: **51 ft.**

Facility Info:

EPA ID:	NYP004799276
Name:	CON EDISON
Address:	317 JEFFERSON AVE
City,State,Zip:	BROOKLYN, NY 11233
County:	Not reported
Mailing Address:	IRVING PL 15TH FL NE
Mailing City,State,Zip:	NEW YORK, NY 10003
Telephone:	Not reported
Emergency Telephone:	Not reported
Contact:	THOMAS TEELING
Comments:	Not reported
SIC Code:	Not reported
County:	NY047
Municipal:	Not reported
Previous EPAID:	Not reported
Generator Flag:	Not reported
Transporter Flag:	Not reported
TSDF Flag:	Not reported
Name Change:	Not reported
Date Change:	Not reported

CON EDISON (Continued) **S120673218**

Manifest Data:

EPA ID:	NYP004799276
Manifest Number:	002619744GBF
Date Shipped:	6/25/2015
TSDF EPA ID:	NJD991291105
Transporter EPA ID:	NJD003812047
Transporter 2 EPA ID:	Not reported
Transporter 3 EPA ID:	Not reported
Transporter 4 EPA ID:	Not reported
Transporter 5 EPA ID:	Not reported
Transporter 6 EPA ID:	Not reported
Transporter 7 EPA ID:	Not reported
Transporter 8 EPA ID:	Not reported
Transporter 9 EPA ID:	Not reported
Transporter 10 EPA ID:	Not reported
Date Trans1 Transported Waste:	Not reported
Date Trans2 Transported Waste:	Not reported
Date Trans3 Transported Waste:	Not reported
Date Trans4 Transported Waste:	Not reported
Date Trans5 Transported Waste:	Not reported
Date Trans6 Transported Waste:	Not reported
Date Trans7 Transported Waste:	Not reported
Date Trans8 Transported Waste:	Not reported
Date Trans9 Transported Waste:	Not reported
Date Trans10 Transported Waste:	Not reported
Date TSDF Received Waste:	Not reported
TSDF EPA Facility Name:	Not reported
QTY Units:	Not reported
Transporter SEQ ID:	Not reported
Transporter-1 Date:	Not reported
Waste SEQ ID:	Not reported
Waste Type Code 2:	Not reported
Waste Type Code 3:	Not reported
Waste Type Code 4:	Not reported
Waste Type Code 5:	Not reported
Waste Type Code 6:	Not reported
Date Accepted:	Not reported
Manifest Discrepancy Type:	Not reported
Data Entry Number:	Not reported
Was Load Rejected:	Not reported
Reason Load Was Rejected:	Not reported

AP354 **CON EDISON** **NY LEAD** **S118257236**
NE **317 JEFFERSON AVE** **NY MANIFEST** **N/A**
1/8-1/4 **BROOKLYN, NY 11233**
0.236 mi.
1246 ft. **Site 5 of 6 in cluster AP**

Relative: **Lower**
Actual: **51 ft.**

NYC LEAD:

Name:	Not reported
Address:	317 JEFFERSON AVENUE
City,State,Zip:	BROOKLYN, NY 11216
Violation ID:	11919847
Building ID:	317128
Registration ID:	325331
Apartment:	3RDFL

CON EDISON (Continued) **S118257236**

Story: 3
Class: Most Serious
Inspection Date: 08/08/2017
Approved Date: 08/09/2017
Original Certify By Date: 09/12/2017
Original Correct By Date: 09/07/2017
New Certify By Date: 09/26/2017
New Correct By Date: 09/21/2017
Certified Date: Not reported
Order Number: 617
NOV ID: 5822797
NOV Description: SECTION 27-2056.6 ADM CODE - CORRECT THE LEAD-BASED PAINT HAZARD - PAINT THAT TESTED POSITIVE FOR LEAD CONTENT AND THAT IS PEELING OR ON A DETERIORATED SUBSURFACE - USING WORK PRACTICES SET FORTH IN 28 RCNY 11-06(B)(2) 1st DOOR FROM EAST AT SOUTH WALL, 1st DOOR FRAME FROM EAST AT SOUTH WALL IN THE 1st ROOM FROM NORTH AT WEST LOCATED AT APT 3RDFL, 3rd STORY, 1st APARTMENT FROM NORTH AT EAST
NOV Issued Date: 08/10/2017
Current Status ID: 6
Current Status: CERTIFICATION POSTPONMENT GRANTED
Current Status Date: 09/13/2017

Name: Not reported
Address: 317 JEFFERSON AVENUE
City,State,Zip: BROOKLYN, NY 11216
Violation ID: 11919849
Building ID: 317128
Registration ID: 325331
Apartment: 3RDFL
Story: 3
Class: Most Serious
Inspection Date: 08/08/2017
Approved Date: 08/09/2017
Original Certify By Date: 09/12/2017
Original Correct By Date: 09/07/2017
New Certify By Date: 09/26/2017
New Correct By Date: 09/21/2017
Certified Date: Not reported
Order Number: 617
NOV ID: 5822797
NOV Description: SECTION 27-2056.6 ADM CODE - CORRECT THE LEAD-BASED PAINT HAZARD - PAINT THAT TESTED POSITIVE FOR LEAD CONTENT AND THAT IS PEELING OR ON A DETERIORATED SUBSURFACE - USING WORK PRACTICES SET FORTH IN 28 RCNY 11-06(B)(2) 1st CLOSET FROM EAST AT SOUTH WALL DOOR, 1st CLOSET FROM EAST AT SOUTH WALL DOOR FRAME, 1st DOOR FROM SOUTH AT WEST WALL, 1st DOOR FRAME FROM SOUTH AT WEST WALL IN THE 1st ROOM FROM NORTH AT EAST LOCATED AT APT 3RDFL, 3rd STORY, 1st APARTMENT FROM NORTH AT EAST
NOV Issued Date: 08/10/2017
Current Status ID: 6
Current Status: CERTIFICATION POSTPONMENT GRANTED
Current Status Date: 09/13/2017

Name: Not reported
Address: 317 JEFFERSON AVENUE
City,State,Zip: BROOKLYN, NY 11216
Violation ID: 11919850
Building ID: 317128

CON EDISON (Continued) **S118257236**

Registration ID:	325331
Apartment:	3RDFL
Story:	3
Class:	Most Serious
Inspection Date:	08/08/2017
Approved Date:	08/09/2017
Original Certify By Date:	09/12/2017
Original Correct By Date:	09/07/2017
New Certify By Date:	09/26/2017
New Correct By Date:	09/21/2017
Certified Date:	Not reported
Order Number:	617
NOV ID:	5822797
NOV Description:	SECTION 27-2056.6 ADM CODE - CORRECT THE LEAD-BASED PAINT HAZARD - PAINT THAT TESTED POSITIVE FOR LEAD CONTENT AND THAT IS PEELING OR ON A DETERIORATED SUBSURFACE - USING WORK PRACTICES SET FORTH IN 28 RCNY 11-06(B)(2) 1st DOOR FRAME FROM SOUTH AT WEST WALL IN THE BATHROOM LOCATED AT APT 3RDFL, 3rd STORY, 1st APARTMENT FROM NORTH AT EAST
NOV Issued Date:	08/10/2017
Current Status ID:	6
Current Status:	CERTIFICATION POSTPONMENT GRANTED
Current Status Date:	09/13/2017

Manifest Facility Information:

EPA ID:	NYP004799276
Country:	USA
Name:	CON EDISON
Address:	317 JEFFERSON AVE
Address 2:	Not reported
City,State,Zip:	BROOKLYN, NY 11233
Zip 4:	Not reported
Location Address 1:	317 JEFFERSON AVE
Location Address 2:	SB 21394
Location City,State,Zip:	BROOKLYN, NY 11217
Location Zip 4:	Not reported
Facility Status:	Not reported
Total Tanks:	Not reported
Code:	BP

Mailing:

Mailing Name:	CON EDISON
Mailing Contact:	DENNIS HUACON
Mailing Address 1:	4 IRVING PL 15TH FL
Mailing Address 2:	Not reported
Mailing City,State,Zip:	NEW YORK, NY 10003
Mailing Zip 4:	Not reported
Mailing Country:	USA
Mailing Phone:	2124603770

Manifest Data:

Document ID:	Not reported
Manifest Status:	Not reported
Trans1 State ID:	NJD003812047
Year:	2018
Trans2 State ID:	Not reported
Generator Ship Date:	06/25/2015
Trans1 Recv Date:	06/25/2015

CON EDISON (Continued) **S118257236**

Trans2 Recv Date:	Not reported
TSD Site Recv Date:	06/26/2015
Part A Recv Date:	Not reported
Part B Recv Date:	Not reported
Generator EPA ID:	NYP004799276
Trans1 EPA ID:	Not reported
Trans2 EPA ID:	Not reported
TSDF ID 1:	NJD991291105
TSDF ID 2:	Not reported
Manifest Tracking Number:	002619744GBF
Import Indicator:	N
Export Indicator:	N
Discr Quantity Indicator:	N
Discr Type Indicator:	N
Discr Residue Indicator:	N
Discr Partial Reject Indicator:	N
Discr Full Reject Indicator:	N
Manifest Ref Number:	Not reported
Alt Facility RCRA ID:	Not reported
Alt Facility Sign Date:	Not reported
MGMT Method Type Code:	H110
Waste Code a:	LEAD
Waste Code b:	Not reported
Waste Code c:	Not reported
Waste Code e:	Not reported
Waste Code f:	Not reported
Waste Code g:	Not reported
Waste Code 1:	Not reported
Waste Code 2:	Not reported
Waste Code 3:	Not reported
Waste Code 4:	Not reported
Waste Code 5:	Not reported
Waste Code 6:	Not reported
Quantity:	300
Units:	Pounds
Number of Containers:	1
Container Type:	Cargo tanks (tank trucks)
Handling Method:	Treat
Specific Gravity:	1

AP355 **CON EDISON** **RCRA NonGen / NLR** **1019904542**
NE **317 JEFFERSON AVE** **FINDS** **NYP004799276**
1/8-1/4 **BROOKLYN, NY 11233** **ECHO**
0.236 mi.
1246 ft. **Site 6 of 6 in cluster AP**

Relative: **Lower**
Actual: **51 ft.**

RCRA Listings:

Date Form Received by Agency:	20150625
Handler Name:	Con Edison
Handler Address:	JEFFERSON AVE
Handler City,State,Zip:	BROOKLYN, NY 11233
EPA ID:	NYP004799276
Contact Name:	THOMAS TEELING
Contact Address:	Not reported
Contact City,State,Zip:	Not reported
Contact Telephone:	212-460-3770
Contact Fax:	Not reported

CON EDISON (Continued) **1019904542**

Contact Email:	Not reported
Contact Title:	Not reported
EPA Region:	02
Land Type:	Private
Federal Waste Generator Description:	Not a generator, verified
Non-Notifier:	Not reported
Biennial Report Cycle:	Not reported
Accessibility:	Not reported
Active Site Indicator:	Not reported
State District Owner:	Ny
State District:	NYSDEC R2
Mailing Address:	IRVING PL 15TH FL NE
Mailing City,State,Zip:	NEW YORK, NY 10003
Owner Name:	Not reported
Owner Type:	Not reported
Operator Name:	Not reported
Operator Type:	Not reported
Short-Term Generator Activity:	No
Importer Activity:	No
Mixed Waste Generator:	No
Transporter Activity:	No
Transfer Facility Activity:	No
Recycler Activity with Storage:	No
Small Quantity On-Site Burner Exemption:	No
Smelting Melting and Refining Furnace Exemption:	No
Underground Injection Control:	No
Off-Site Waste Receipt:	No
Universal Waste Indicator:	No
Universal Waste Destination Facility:	No
Federal Universal Waste:	No
Active Site State-Reg Handler:	---
Federal Facility Indicator:	Not reported
Hazardous Secondary Material Indicator:	NN
Sub-Part K Indicator:	Not reported
2018 GPRA Permit Baseline:	Not on the Baseline
2018 GPRA Renewals Baseline:	Not on the Baseline
202 GPRA Corrective Action Baseline:	No
Subject to Corrective Action Universe:	No
Non-TSDFs Where RCRA CA has Been Imposed Universe:	No
Corrective Action Priority Ranking:	No NCAPS ranking
Environmental Control Indicator:	No
Institutional Control Indicator:	No
Human Exposure Controls Indicator:	N/A
Groundwater Controls Indicator:	N/A
Significant Non-Complier Universe:	No
Unaddressed Significant Non-Complier Universe:	No
Addressed Significant Non-Complier Universe:	No
Significant Non-Complier With a Compliance Schedule Universe:	No
Financial Assurance Required:	Not reported
Handler Date of Last Change:	20160909
Recognized Trader-Importer:	No
Recognized Trader-Exporter:	No
Importer of Spent Lead Acid Batteries:	No
Exporter of Spent Lead Acid Batteries:	No
Recycler Activity Without Storage:	Not reported
Manifest Broker:	Not reported
Sub-Part P Indicator:	No

CON EDISON (Continued) **1019904542**

Historic Generators:
Receive Date: 20150625
Handler Name: CON EDISON
Federal Waste Generator Description: Small Quantity Generator
State District Owner: Ny
Large Quantity Handler of Universal Waste: No
Recognized Trader Importer: No
Recognized Trader Exporter: No
Spent Lead Acid Battery Importer: No
Spent Lead Acid Battery Exporter: No
Current Record: No
Non Storage Recycler Activity: Not reported
Electronic Manifest Broker: Not reported

Receive Date: 20150625
Handler Name: CON EDISON
Federal Waste Generator Description: Not a generator, verified
State District Owner: Ny
Large Quantity Handler of Universal Waste: No
Recognized Trader Importer: No
Recognized Trader Exporter: No
Spent Lead Acid Battery Importer: No
Spent Lead Acid Battery Exporter: No
Current Record: Yes
Non Storage Recycler Activity: Not reported
Electronic Manifest Broker: Not reported

List of NAICS Codes and Descriptions:
NAICS Codes: No NAICS Codes Found

Facility Has Received Notices of Violations:
Violations: No Violations Found

Evaluation Action Summary:
Evaluations: No Evaluations Found

FINDS:
Registry ID: 110069703164

Click Here for FRS Facility Detail Report:

Environmental Interest/Information System:
The Resource Conservation and Recovery Act Information System (RCRAInfo) is EPA's comprehensive information system in support of the Resource Conservation and Recovery Act (RCRA) of 1976 and the Hazardous and Solid Waste Amendments (HSWA) of 1984. It tracks many types of information about generators, transporters, treaters, storers, and disposers of hazardous waste.

Click this hyperlink while viewing on your computer to access additional FINDS: detail in the EDR Site Report.

ECHO:
Envid: 1019904542
Registry ID: 110069703164

CON EDISON (Continued) **1019904542**

DFR URL:	http://echo.epa.gov/detailed-facility-report?fid=110069703164
Name:	CON EDISON
Address:	317 JEFFERSON AVE
City,State,Zip:	BROOKLYN, NY 11233

AQ356 **CON EDISON SERVICE BOX: 27704** **RCRA NonGen / NLR** **1016966269**
SSE **60 NEW YORK AVE** **NY MANIFEST** **NYP004391223**
1/8-1/4 **BROOKLYN, NY 11216**
0.237 mi.
1252 ft. **Site 4 of 6 in cluster AQ**

Relative: **Higher**
Actual: **66 ft.**

RCRA Listings:

Date Form Received by Agency:	20131214
Handler Name:	Con Edison Service Box: 27704
Handler Address:	NEW YORK AVE
Handler City,State,Zip:	BROOKLYN, NY 11216
EPA ID:	NYP004391223
Contact Name:	THOMAS TEELING
Contact Address:	Not reported
Contact City,State,Zip:	Not reported
Contact Telephone:	212-460-3770
Contact Fax:	Not reported
Contact Email:	Not reported
Contact Title:	SENIOR SCIENTIST
EPA Region:	02
Land Type:	Private
Federal Waste Generator Description:	Not a generator, verified
Non-Notifier:	Not reported
Biennial Report Cycle:	Not reported
Accessibility:	Not reported
Active Site Indicator:	Not reported
State District Owner:	Ny
State District:	NYSDEC R2
Mailing Address:	IRVING PL, 15TH FL NE
Mailing City,State,Zip:	NEW YORK, NY 10003
Owner Name:	Not reported
Owner Type:	Not reported
Operator Name:	Not reported
Operator Type:	Not reported
Short-Term Generator Activity:	No
Importer Activity:	No
Mixed Waste Generator:	No
Transporter Activity:	No
Transfer Facility Activity:	No
Recycler Activity with Storage:	No
Small Quantity On-Site Burner Exemption:	No
Smelting Melting and Refining Furnace Exemption:	No
Underground Injection Control:	No
Off-Site Waste Receipt:	No
Universal Waste Indicator:	No
Universal Waste Destination Facility:	No
Federal Universal Waste:	No
Active Site State-Reg Handler:	---
Federal Facility Indicator:	Not reported
Hazardous Secondary Material Indicator:	NN
Sub-Part K Indicator:	Not reported
2018 GPRA Permit Baseline:	Not on the Baseline
2018 GPRA Renewals Baseline:	Not on the Baseline

CON EDISON SERVICE BOX: 27704 (Continued) **1016966269**

202 GPRA Corrective Action Baseline:	No
Subject to Corrective Action Universe:	No
Non-TSDFs Where RCRA CA has Been Imposed Universe:	No
Corrective Action Priority Ranking:	No NCAPS ranking
Environmental Control Indicator:	No
Institutional Control Indicator:	No
Human Exposure Controls Indicator:	N/A
Groundwater Controls Indicator:	N/A
Significant Non-Complier Universe:	No
Unaddressed Significant Non-Complier Universe:	No
Addressed Significant Non-Complier Universe:	No
Significant Non-Complier With a Compliance Schedule Universe:	No
Financial Assurance Required:	Not reported
Handler Date of Last Change:	20140701
Recognized Trader-Importer:	No
Recognized Trader-Exporter:	No
Importer of Spent Lead Acid Batteries:	No
Exporter of Spent Lead Acid Batteries:	No
Recycler Activity Without Storage:	Not reported
Manifest Broker:	Not reported
Sub-Part P Indicator:	No

Historic Generators:

Receive Date:	20131114
Handler Name: CON EDISON SERVICE BOX:	27704
Federal Waste Generator Description:	Conditionally Exempt Small Quantity Generator
State District Owner:	Ny
Large Quantity Handler of Universal Waste:	No
Recognized Trader Importer:	No
Recognized Trader Exporter:	No
Spent Lead Acid Battery Importer:	No
Spent Lead Acid Battery Exporter:	No
Current Record:	No
Non Storage Recycler Activity:	Not reported
Electronic Manifest Broker:	Not reported

Receive Date:	20131214
Handler Name: CON EDISON SERVICE BOX:	27704
Federal Waste Generator Description:	Not a generator, verified
State District Owner:	Ny
Large Quantity Handler of Universal Waste:	No
Recognized Trader Importer:	No
Recognized Trader Exporter:	No
Spent Lead Acid Battery Importer:	No
Spent Lead Acid Battery Exporter:	No
Current Record:	Yes
Non Storage Recycler Activity:	Not reported
Electronic Manifest Broker:	Not reported

List of NAICS Codes and Descriptions:

NAICS Codes:	No NAICS Codes Found

Facility Has Received Notices of Violations:

Violations:	No Violations Found

CON EDISON SERVICE BOX: 27704 (Continued) **1016966269**

Evaluation Action Summary:
Evaluations: No Evaluations Found

Manifest Facility Information:

EPA ID:	NYP004391223
Country:	USA
Name:	CON EDISON
Address:	60 NEW YORK AVE
Address 2:	Not reported
City,State,Zip:	BROOKLYN, NY 11216
Zip 4:	Not reported
Location Address 1:	60 NEW YORK AVE
Location Address 2:	SERVICE BOX # 27704
Location City,State,Zip:	BROOKLYN, NY 11217
Location Zip 4:	Not reported
Facility Status:	Not reported
Total Tanks:	Not reported
Code:	BP

Mailing:

Mailing Name:	CON EDISON
Mailing Contact:	TOM TEELING
Mailing Address 1:	4 IRVING PLACE 15TH FLOOR
Mailing Address 2:	Not reported
Mailing City,State,Zip:	NEW YORK, NY 10003
Mailing Zip 4:	Not reported
Mailing Country:	USA
Mailing Phone:	2124603770

Manifest Data:

Document ID:	Not reported
Manifest Status:	Not reported
Trans1 State ID:	NJD003812047
Year:	2018
Trans2 State ID:	Not reported
Generator Ship Date:	11/14/2013
Trans1 Recv Date:	11/14/2013
Trans2 Recv Date:	Not reported
TSD Site Recv Date:	11/15/2013
Part A Recv Date:	Not reported
Part B Recv Date:	Not reported
Generator EPA ID:	NYP004391223
Trans1 EPA ID:	Not reported
Trans2 EPA ID:	Not reported
TSDF ID 1:	NJD991291105
TSDF ID 2:	Not reported
Manifest Tracking Number:	002298460GBF
Import Indicator:	N
Export Indicator:	N
Discr Quantity Indicator:	N
Discr Type Indicator:	N
Discr Residue Indicator:	N
Discr Partial Reject Indicator:	N
Discr Full Reject Indicator:	N
Manifest Ref Number:	Not reported

CON EDISON SERVICE BOX: 27704 (Continued) **1016966269**

Alt Facility RCRA ID:	Not reported
Alt Facility Sign Date:	Not reported
MGMT Method Type Code:	H110
Waste Code a:	LEAD
Waste Code b:	Not reported
Waste Code c:	Not reported
Waste Code e:	Not reported
Waste Code f:	Not reported
Waste Code g:	Not reported
Waste Code 1:	Not reported
Waste Code 2:	Not reported
Waste Code 3:	Not reported
Waste Code 4:	Not reported
Waste Code 5:	Not reported
Waste Code 6:	Not reported
Quantity:	50
Units:	Gallons (liquids only)
Number of Containers:	1
Container Type:	Cargo tanks (tank trucks)
Handling Method:	Treat
Specific Gravity:	1

AL357 **CON EDISON - SERVICE BOX 15553** **RCRA-LQG** **1016967264**
WSW **39 BREVOORT PLACE** **NYP004408829**
1/8-1/4 **BROOKLYN, NY 11238**
0.237 mi.
1252 ft. **Site 8 of 9 in cluster AL**

Relative: **Higher**
Actual: **69 ft.**

RCRA Listings:

Date Form Received by Agency:	20140327
Handler Name:	Con Edison - Service Box 15553
Handler Address:	BREVOORT PLACE
Handler City,State,Zip:	BROOKLYN, NY 11238
EPA ID:	NYP004408829
Contact Name:	DENNIS HUACON
Contact Address:	IRVING PLACE, 15TH FL NE
Contact City,State,Zip:	NEW YORK, NY 10003
Contact Telephone:	212-460-2757
Contact Fax:	518-473-8034
Contact Email:	HUACOND@CONED.COM
Contact Title:	ASSOCIATE SCIENTIST
EPA Region:	02
Land Type:	Private
Federal Waste Generator Description:	Large Quantity Generator
Non-Notifier:	Not reported
Biennial Report Cycle:	2013
Accessibility:	Not reported
Active Site Indicator:	Handler Activities
State District Owner:	Ny
State District:	NYSDEC R2
Mailing Address:	IRVING PLACE, 15TH FL NE
Mailing City,State,Zip:	NEW YORK, NY 10003
Owner Name:	Consolidated Edison Company Of Ny, Inc.
Owner Type:	Private
Operator Name:	Consolidated Edison Company Of Ny, Inc.
Operator Type:	Private
Short-Term Generator Activity:	No

CON EDISON - SERVICE BOX 15553 (Continued) **1016967264**

Importer Activity:	No
Mixed Waste Generator:	No
Transporter Activity:	No
Transfer Facility Activity:	No
Recycler Activity with Storage:	No
Small Quantity On-Site Burner Exemption:	No
Smelting Melting and Refining Furnace Exemption:	No
Underground Injection Control:	No
Off-Site Waste Receipt:	No
Universal Waste Indicator:	No
Universal Waste Destination Facility:	No
Federal Universal Waste:	No
Active Site State-Reg Handler:	---
Federal Facility Indicator:	Not reported
Hazardous Secondary Material Indicator:	NN
Sub-Part K Indicator:	Not reported
2018 GPRA Permit Baseline:	Not on the Baseline
2018 GPRA Renewals Baseline:	Not on the Baseline
202 GPRA Corrective Action Baseline:	No
Subject to Corrective Action Universe:	No
Non-TSDFs Where RCRA CA has Been Imposed Universe:	No
Corrective Action Priority Ranking:	No NCAPS ranking
Environmental Control Indicator:	No
Institutional Control Indicator:	No
Human Exposure Controls Indicator:	N/A
Groundwater Controls Indicator:	N/A
Significant Non-Complier Universe:	No
Unaddressed Significant Non-Complier Universe:	No
Addressed Significant Non-Complier Universe:	No
Significant Non-Complier With a Compliance Schedule Universe:	No
Financial Assurance Required:	Not reported
Handler Date of Last Change:	20150414
Recognized Trader-Importer:	No
Recognized Trader-Exporter:	No
Importer of Spent Lead Acid Batteries:	No
Exporter of Spent Lead Acid Batteries:	No
Recycler Activity Without Storage:	Not reported
Manifest Broker:	Not reported
Sub-Part P Indicator:	No

Biennial: List of Years
Year: 2013

Click Here for Biennial Reporting System Data:

Hazardous Waste Summary:
Waste Code: D008
Waste Description: Lead

Handler - Owner Operator:
Owner/Operator Indicator: Owner
Owner/Operator Name: CONSOLIDATED EDISON COMPANY OF NY, INC.
Legal Status: Private
Date Became Current: 20131219
Date Ended Current: Not reported
Owner/Operator Address: 4 IRVING PLACE

CON EDISON - SERVICE BOX 15553 (Continued) **1016967264**

Owner/Operator City,State,Zip: NEW YORK, NY 10003
Owner/Operator Telephone: Not reported
Owner/Operator Telephone Ext: Not reported
Owner/Operator Fax: Not reported
Owner/Operator Email: Not reported

Owner/Operator Indicator: Operator
Owner/Operator Name: CONSOLIDATED EDISON COMPANY OF NY, INC.
Legal Status: Private
Date Became Current: 20131219
Date Ended Current: Not reported
Owner/Operator Address: 4 IRVING PLACE
Owner/Operator City,State,Zip: NEW YORK, NY 10003
Owner/Operator Telephone: Not reported
Owner/Operator Telephone Ext: Not reported
Owner/Operator Fax: Not reported
Owner/Operator Email: Not reported

Historic Generators:
Receive Date: 20140327
Handler Name: CON EDISON - SERVICE BOX 15553
Federal Waste Generator Description: Large Quantity Generator
State District Owner: Ny
Large Quantity Handler of Universal Waste: No
Recognized Trader Importer: No
Recognized Trader Exporter: No
Spent Lead Acid Battery Importer: No
Spent Lead Acid Battery Exporter: No
Current Record: Yes
Non Storage Recycler Activity: Not reported
Electronic Manifest Broker: Not reported

Receive Date: 20131219
Handler Name: CON EDISON SERVICE BOX: 15553
Federal Waste Generator Description: Conditionally Exempt Small Quantity Generator
State District Owner: Ny
Large Quantity Handler of Universal Waste: No
Recognized Trader Importer: No
Recognized Trader Exporter: No
Spent Lead Acid Battery Importer: No
Spent Lead Acid Battery Exporter: No
Current Record: No
Non Storage Recycler Activity: Not reported
Electronic Manifest Broker: Not reported

Receive Date: 20140119
Handler Name: CON EDISON SERVICE BOX: 15553
Federal Waste Generator Description: Not a generator, verified
State District Owner: Ny
Large Quantity Handler of Universal Waste: No
Recognized Trader Importer: No
Recognized Trader Exporter: No
Spent Lead Acid Battery Importer: No
Spent Lead Acid Battery Exporter: No
Current Record: No
Non Storage Recycler Activity: Not reported
Electronic Manifest Broker: Not reported

CON EDISON - SERVICE BOX 15553 (Continued) **1016967264**

List of NAICS Codes and Descriptions:
NAICS Code: 221122
NAICS Description: ELECTRIC POWER DISTRIBUTION

Facility Has Received Notices of Violations:
Violations: No Violations Found

Evaluation Action Summary:
Evaluations: No Evaluations Found

AL358 **CON EDISON** **NY MANIFEST** **1016967263**
WSW **39 BREVOORT PLACE** **N/A**
1/8-1/4 **BROOKLYN, NY 11238**
0.237 mi.
1252 ft. **Site 9 of 9 in cluster AL**

Relative:
Higher

Actual:
69 ft.

Manifest Facility Information:
EPA ID: NYP004408829
Country: USA
Name: CON EDISON
Address: 39 BREVOORT PLACE
Address 2: Not reported
City,State,Zip: BROOKLYN, NY 11238
Zip 4: Not reported
Location Address 1: 39 BREVOORT PL
Location Address 2: SB15553
Location City,State,Zip: BROOKLYN, NY 11216
Location Zip 4: Not reported
Facility Status: Not reported
Total Tanks: Not reported
Code: BP

Mailing:
Mailing Name: CON EDISON
Mailing Contact: CON EDISON
Mailing Address 1: 4 IRVING PLACE
Mailing Address 2: 15TH FL
Mailing City,State,Zip: NEW YORK, NY 10003
Mailing Zip 4: Not reported
Mailing Country: USA
Mailing Phone: Not reported

Manifest Data:
Document ID: Not reported
Manifest Status: Not reported
Trans1 State ID: NJD003812047
Year: 2018
Trans2 State ID: Not reported
Generator Ship Date: 12/19/2013
Trans1 Recv Date: 12/19/2013
Trans2 Recv Date: Not reported
TSD Site Recv Date: 12/19/2013
Part A Recv Date: Not reported
Part B Recv Date: Not reported
Generator EPA ID: NYP004408829

CON EDISON (Continued) **1016967263**

Trans1 EPA ID:	Not reported
Trans2 EPA ID:	Not reported
TSDF ID 1:	NJD991291105
TSDF ID 2:	Not reported
Manifest Tracking Number:	002300617GBF
Import Indicator:	N
Export Indicator:	N
Discr Quantity Indicator:	N
Discr Type Indicator:	N
Discr Residue Indicator:	N
Discr Partial Reject Indicator:	N
Discr Full Reject Indicator:	N
Manifest Ref Number:	Not reported
Alt Facility RCRA ID:	Not reported
Alt Facility Sign Date:	Not reported
MGMT Method Type Code:	H110
Waste Code a:	LEAD
Waste Code b:	Not reported
Waste Code c:	Not reported
Waste Code e:	Not reported
Waste Code f:	Not reported
Waste Code g:	Not reported
Waste Code 1:	Not reported
Waste Code 2:	Not reported
Waste Code 3:	Not reported
Waste Code 4:	Not reported
Waste Code 5:	Not reported
Waste Code 6:	Not reported
Quantity:	400
Units:	Gallons (liquids only)
Number of Containers:	1
Container Type:	Cargo tanks (tank trucks)
Handling Method:	Treat
Specific Gravity:	1

AS359 **CON EDISON** **NJ MANIFEST** **S120667079**
NNE **MADISON ST & MARCY AVE** **N/A**
1/8-1/4 **BROOKLYN, NY 11216**
0.237 mi.
1253 ft. **Site 5 of 8 in cluster AS**

Relative: **Higher**
Actual: **56 ft.**

Facility Info:

EPA ID:	NYP004729489
Name:	CON EDISON
Address:	MADISON ST & MARCY AVE
City,State,Zip:	BROOKLYN, NY 11216
County:	Not reported
Mailing Address:	IRVING PL, 15TH FL NE
Mailing City,State,Zip:	NEW YORK, NY 10003
Telephone:	Not reported
Emergency Telephone:	Not reported
Contact:	THOMAS TEELING
Comments:	Not reported
SIC Code:	Not reported
County:	NY047
Municipal:	Not reported
Previous EPAID:	Not reported

CON EDISON (Continued) **S120667079**

Generator Flag:	Not reported
Transporter Flag:	Not reported
TSDF Flag:	Not reported
Name Change:	Not reported
Date Change:	Not reported

Manifest Data:

EPA ID:	NYP004729489
Manifest Number:	014088597JJK
Date Shipped:	2/10/2015
TSDF EPA ID:	NJD002200046
Transporter EPA ID:	NJ0000027193
Transporter 2 EPA ID:	Not reported
Transporter 3 EPA ID:	Not reported
Transporter 4 EPA ID:	Not reported
Transporter 5 EPA ID:	Not reported
Transporter 6 EPA ID:	Not reported
Transporter 7 EPA ID:	Not reported
Transporter 8 EPA ID:	Not reported
Transporter 9 EPA ID:	Not reported
Transporter 10 EPA ID:	Not reported
Date Trans1 Transported Waste:	Not reported
Date Trans2 Transported Waste:	Not reported
Date Trans3 Transported Waste:	Not reported
Date Trans4 Transported Waste:	Not reported
Date Trans5 Transported Waste:	Not reported
Date Trans6 Transported Waste:	Not reported
Date Trans7 Transported Waste:	Not reported
Date Trans8 Transported Waste:	Not reported
Date Trans9 Transported Waste:	Not reported
Date Trans10 Transported Waste:	Not reported
Date TSDF Received Waste:	Not reported
TSDF EPA Facility Name:	Not reported
QTY Units:	Not reported
Transporter SEQ ID:	Not reported
Transporter-1 Date:	Not reported
Waste SEQ ID:	Not reported
Waste Type Code 2:	Not reported
Waste Type Code 3:	Not reported
Waste Type Code 4:	Not reported
Waste Type Code 5:	Not reported
Waste Type Code 6:	Not reported
Date Accepted:	Not reported
Manifest Discrepancy Type:	Not reported
Data Entry Number:	Not reported
Was Load Rejected:	Not reported
Reason Load Was Rejected:	Not reported

AS360 **CON EDISON - SERVICE BOX 35638** **NY MANIFEST** **S120958736**
NNE **MARCY AVE & MADISON ST** **N/A**
1/8-1/4 **BROOKLYN, NY 11216**
0.237 mi.
1253 ft. **Site 6 of 8 in cluster AS**

Relative:
Higher

Actual:
56 ft.

Manifest Facility Information:

EPA ID:	NYP004960140
Country:	USA
Name:	CON EDISON - SERVICE BOX 35638
Address:	MARCY AVE & MADISON ST
Address 2:	Not reported
City,State,Zip:	BROOKLYN, NY 11216
Zip 4:	Not reported
Location Address 1:	MARCY AVE & MADISON ST
Location Address 2:	Not reported
Location City,State,Zip:	BROOKLYN, NY 11216
Location Zip 4:	Not reported
Facility Status:	Not reported
Total Tanks:	Not reported
Code:	BP

Mailing:

Mailing Name:	CON EDISON - SERVICE BOX 35638
Mailing Contact:	CON EDISON
Mailing Address 1:	4 IRVING PL 15TH FL NE
Mailing Address 2:	Not reported
Mailing City,State,Zip:	NEW YORK, NY 10003
Mailing Zip 4:	Not reported
Mailing Country:	USA
Mailing Phone:	Not reported

AS361 **CON EDISON** **RCRA NonGen / NLR** **1018278189**
NNE **MADISON ST & MARCY AVE** **NYP004729489**
1/8-1/4 **BROOKLYN, NY 11216**
0.237 mi.
1253 ft. **Site 7 of 8 in cluster AS**

Relative:
Higher

Actual:
56 ft.

RCRA Listings:

Date Form Received by Agency:	20150210
Handler Name:	Con Edison
Handler Address:	MADISON ST & MARCY AVE
Handler City,State,Zip:	BROOKLYN, NY 11216
EPA ID:	NYP004729489
Contact Name:	THOMAS TEELING
Contact Address:	Not reported
Contact City,State,Zip:	Not reported
Contact Telephone:	212-460-3770
Contact Fax:	Not reported
Contact Email:	Not reported
Contact Title:	Not reported
EPA Region:	02
Land Type:	Private
Federal Waste Generator Description:	Not a generator, verified
Non-Notifier:	Not reported
Biennial Report Cycle:	Not reported
Accessibility:	Not reported
Active Site Indicator:	Not reported
State District Owner:	Ny

CON EDISON (Continued) **1018278189**

State District:	NYSDEC R2
Mailing Address:	IRVING PL, 15TH FL NE
Mailing City,State,Zip:	NEW YORK, NY 10003
Owner Name:	Not reported
Owner Type:	Not reported
Operator Name:	Not reported
Operator Type:	Not reported
Short-Term Generator Activity:	No
Importer Activity:	No
Mixed Waste Generator:	No
Transporter Activity:	No
Transfer Facility Activity:	No
Recycler Activity with Storage:	No
Small Quantity On-Site Burner Exemption:	No
Smelting Melting and Refining Furnace Exemption:	No
Underground Injection Control:	No
Off-Site Waste Receipt:	No
Universal Waste Indicator:	No
Universal Waste Destination Facility:	No
Federal Universal Waste:	No
Active Site State-Reg Handler:	---
Federal Facility Indicator:	Not reported
Hazardous Secondary Material Indicator:	NN
Sub-Part K Indicator:	Not reported
2018 GPRA Permit Baseline:	Not on the Baseline
2018 GPRA Renewals Baseline:	Not on the Baseline
202 GPRA Corrective Action Baseline:	No
Subject to Corrective Action Universe:	No
Non-TSDFs Where RCRA CA has Been Imposed Universe:	No
Corrective Action Priority Ranking:	No NCAPS ranking
Environmental Control Indicator:	No
Institutional Control Indicator:	No
Human Exposure Controls Indicator:	N/A
Groundwater Controls Indicator:	N/A
Significant Non-Complier Universe:	No
Unaddressed Significant Non-Complier Universe:	No
Addressed Significant Non-Complier Universe:	No
Significant Non-Complier With a Compliance Schedule Universe:	No
Financial Assurance Required:	Not reported
Handler Date of Last Change:	20160502
Recognized Trader-Importer:	No
Recognized Trader-Exporter:	No
Importer of Spent Lead Acid Batteries:	No
Exporter of Spent Lead Acid Batteries:	No
Recycler Activity Without Storage:	Not reported
Manifest Broker:	Not reported
Sub-Part P Indicator:	No

Historic Generators:

Receive Date:	20150210
Handler Name: CON EDISON	
Federal Waste Generator Description:	Large Quantity Generator
State District Owner:	Ny
Large Quantity Handler of Universal Waste:	No
Recognized Trader Importer:	No
Recognized Trader Exporter:	No

CON EDISON (Continued) **1018278189**

Spent Lead Acid Battery Importer: No
Spent Lead Acid Battery Exporter: No
Current Record: No
Non Storage Recycler Activity: Not reported
Electronic Manifest Broker: Not reported

Receive Date: 20150210
Handler Name: CON EDISON
Federal Waste Generator Description: Not a generator, verified
State District Owner: Ny
Large Quantity Handler of Universal Waste: No
Recognized Trader Importer: No
Recognized Trader Exporter: No
Spent Lead Acid Battery Importer: No
Spent Lead Acid Battery Exporter: No
Current Record: Yes
Non Storage Recycler Activity: Not reported
Electronic Manifest Broker: Not reported

List of NAICS Codes and Descriptions:
NAICS Codes: No NAICS Codes Found

Facility Has Received Notices of Violations:
Violations: No Violations Found

Evaluation Action Summary:
Evaluations: No Evaluations Found

AK362 **CON ED** **NY MANIFEST** **S118259480**
SE **234 HERKIMER ST** **N/A**
1/8-1/4 **BROOKLYN, NY 11216**
0.239 mi.
1262 ft. **Site 2 of 5 in cluster AK**

Relative: **Higher**
Actual: **58 ft.**

Manifest Facility Information:
EPA ID: NYP004832636
Country: USA
Name: CON ED
Address: 234 HERKIMER ST
Address 2: Not reported
City,State,Zip: BROOKLYN, NY 11216
Zip 4: Not reported
Location Address 1: 234 HERKIMER ST
Location Address 2: SB 20912
Location City,State,Zip: BROOKLYN, NY 11216
Location Zip 4: Not reported
Facility Status: Not reported
Total Tanks: Not reported
Code: BP

Mailing:
Mailing Name: CON ED
Mailing Contact: TOM TEELING
Mailing Address 1: 4 IRVING PLACE - 15TH FLOOR
Mailing Address 2: Not reported
Mailing City,State,Zip: NEW YORK, NY 10003

CON ED (Continued) **S118259480**

Mailing Zip 4:	Not reported
Mailing Country:	USA
Mailing Phone:	2124603770

Manifest Data:

Document ID:	Not reported
Manifest Status:	Not reported
Trans1 State ID:	NJ0000027193
Year:	2018
Trans2 State ID:	Not reported
Generator Ship Date:	09/01/2015
Trans1 Recv Date:	09/01/2015
Trans2 Recv Date:	Not reported
TSD Site Recv Date:	09/02/2015
Part A Recv Date:	Not reported
Part B Recv Date:	Not reported
Generator EPA ID:	NYP004832636
Trans1 EPA ID:	Not reported
Trans2 EPA ID:	Not reported
TSDF ID 1:	NJD002200046
TSDF ID 2:	Not reported
Manifest Tracking Number:	014460075JJK
Import Indicator:	N
Export Indicator:	N
Discr Quantity Indicator:	N
Discr Type Indicator:	N
Discr Residue Indicator:	N
Discr Partial Reject Indicator:	N
Discr Full Reject Indicator:	N
Manifest Ref Number:	Not reported
Alt Facility RCRA ID:	Not reported
Alt Facility Sign Date:	Not reported
MGMT Method Type Code:	H110
Waste Code a:	REACTIVE WASTE
Waste Code b:	Not reported
Waste Code c:	Not reported
Waste Code e:	Not reported
Waste Code f:	Not reported
Waste Code g:	Not reported
Waste Code 1:	Not reported
Waste Code 2:	Not reported
Waste Code 3:	Not reported
Waste Code 4:	Not reported
Waste Code 5:	Not reported
Waste Code 6:	Not reported
Quantity:	2000
Units:	Pounds
Number of Containers:	1
Container Type:	Cargo tanks (tank trucks)
Handling Method:	Treat
Specific Gravity:	1

AK363 **CON EDISON** **PA MANIFEST** **S123092917**
SE **234 HERKIMER ST** **N/A**
1/8-1/4 **BROOKLYN, NY 11216**
0.239 mi.
1262 ft. **Site 3 of 5 in cluster AK**

Relative: **Higher**
Actual: **58 ft.**

Manifest Details:

Year:	2017
Manifest Number:	010433741FLE
Manifest Type:	TSD Copy
Generator EPA Id:	NYP004832636
Generator Date:	06/16/2017
Mailing Address:	Not reported
Mailing City,St,Zip:	Not reported
Contact Name:	Not reported
Contact Phone:	Not reported
TSD EPA Id:	Not reported
TSD Date:	Not reported
TSD Facility Name:	Republic Environmental Systems (Pennsylvania) LLC
TSD Facility Address:	2869 Sandstone Dr
TSD Facility City:	Hatfield
TSD Facility State:	PA
Facility Telephone:	Not reported
Page Number:	1
Line Number:	1
Waste Number:	D008
Container Number:	1
Container Type:	Cargo tanks (tank trucks)
Waste Quantity:	300
Unit:	Pounds
Handling Code:	Not reported
TSP EPA Id:	PAD085690592
Date TSP Sig:	Not reported

AK364 **CON EDISON** **NJ MANIFEST** **S120676170**
SE **234 HERKIMER ST** **N/A**
1/8-1/4 **BROOKLYN, NY 11216**
0.239 mi.
1262 ft. **Site 4 of 5 in cluster AK**

Relative: **Higher**
Actual: **58 ft.**

Facility Info:

EPA ID:	NYP004832636
Name:	CON EDISON
Address:	234 HERKIMER ST
City,State,Zip:	BROOKLYN, NY 11216
County:	Not reported
Mailing Address:	IRVING PL 15TH FL NE
Mailing City,State,Zip:	NEW YORK, NY 10003
Telephone:	Not reported
Emergency Telephone:	Not reported
Contact:	THOMAS TEELING
Comments:	Not reported
SIC Code:	Not reported
County:	NY047
Municipal:	Not reported
Previous EPAID:	Not reported
Generator Flag:	Not reported
Transporter Flag:	Not reported
TSDF Flag:	Not reported
Name Change:	Not reported

CON EDISON (Continued) **S120676170**

Date Change:	Not reported
Manifest Data:	
EPA ID:	NYP004832636
Manifest Number:	014460075JJK
Date Shipped:	9/1/2015
TSDF EPA ID:	NJD002200046
Transporter EPA ID:	NJ0000027193
Transporter 2 EPA ID:	Not reported
Transporter 3 EPA ID:	Not reported
Transporter 4 EPA ID:	Not reported
Transporter 5 EPA ID:	Not reported
Transporter 6 EPA ID:	Not reported
Transporter 7 EPA ID:	Not reported
Transporter 8 EPA ID:	Not reported
Transporter 9 EPA ID:	Not reported
Transporter 10 EPA ID:	Not reported
Date Trans1 Transported Waste:	Not reported
Date Trans2 Transported Waste:	Not reported
Date Trans3 Transported Waste:	Not reported
Date Trans4 Transported Waste:	Not reported
Date Trans5 Transported Waste:	Not reported
Date Trans6 Transported Waste:	Not reported
Date Trans7 Transported Waste:	Not reported
Date Trans8 Transported Waste:	Not reported
Date Trans9 Transported Waste:	Not reported
Date Trans10 Transported Waste:	Not reported
Date TSDF Received Waste:	Not reported
TSDF EPA Facility Name:	Not reported
QTY Units:	Not reported
Transporter SEQ ID:	Not reported
Transporter-1 Date:	Not reported
Waste SEQ ID:	Not reported
Waste Type Code 2:	Not reported
Waste Type Code 3:	Not reported
Waste Type Code 4:	Not reported
Waste Type Code 5:	Not reported
Waste Type Code 6:	Not reported
Date Accepted:	Not reported
Manifest Discrepancy Type:	Not reported
Data Entry Number:	Not reported
Was Load Rejected:	Not reported
Reason Load Was Rejected:	Not reported

AK365 **CON EDISON** **RCRA NonGen / NLR** **1019907314**
SE **234 HERKIMER ST** **FINDS** **NYP004832636**
1/8-1/4 **BROOKLYN, NY 11216** **ECHO**
0.239 mi.
1262 ft. **Site 5 of 5 in cluster AK**

Relative:
Higher

Actual:
58 ft.

RCRA Listings:

Date Form Received by Agency:	20150901
Handler Name:	Con Edison
Handler Address:	HERKIMER ST
Handler City,State,Zip:	BROOKLYN, NY 11216
EPA ID:	NYP004832636
Contact Name:	THOMAS TEELING

CON EDISON (Continued) **1019907314**

Contact Address:	Not reported
Contact City,State,Zip:	Not reported
Contact Telephone:	212-460-3770
Contact Fax:	Not reported
Contact Email:	Not reported
Contact Title:	Not reported
EPA Region:	02
Land Type:	Private
Federal Waste Generator Description:	Not a generator, verified
Non-Notifier:	Not reported
Biennial Report Cycle:	Not reported
Accessibility:	Not reported
Active Site Indicator:	Not reported
State District Owner:	Ny
State District:	NYSDEC R2
Mailing Address:	IRVING PL 15TH FL NE
Mailing City,State,Zip:	NEW YORK, NY 10003
Owner Name:	Not reported
Owner Type:	Not reported
Operator Name:	Not reported
Operator Type:	Not reported
Short-Term Generator Activity:	No
Importer Activity:	No
Mixed Waste Generator:	No
Transporter Activity:	No
Transfer Facility Activity:	No
Recycler Activity with Storage:	No
Small Quantity On-Site Burner Exemption:	No
Smelting Melting and Refining Furnace Exemption:	No
Underground Injection Control:	No
Off-Site Waste Receipt:	No
Universal Waste Indicator:	No
Universal Waste Destination Facility:	No
Federal Universal Waste:	No
Active Site State-Reg Handler:	---
Federal Facility Indicator:	Not reported
Hazardous Secondary Material Indicator:	NN
Sub-Part K Indicator:	Not reported
2018 GPRA Permit Baseline:	Not on the Baseline
2018 GPRA Renewals Baseline:	Not on the Baseline
202 GPRA Corrective Action Baseline:	No
Subject to Corrective Action Universe:	No
Non-TSDFs Where RCRA CA has Been Imposed Universe:	No
Corrective Action Priority Ranking:	No NCAPS ranking
Environmental Control Indicator:	No
Institutional Control Indicator:	No
Human Exposure Controls Indicator:	N/A
Groundwater Controls Indicator:	N/A
Significant Non-Complier Universe:	No
Unaddressed Significant Non-Complier Universe:	No
Addressed Significant Non-Complier Universe:	No
Significant Non-Complier With a Compliance Schedule Universe:	No
Financial Assurance Required:	Not reported
Handler Date of Last Change:	20160909
Recognized Trader-Importer:	No
Recognized Trader-Exporter:	No
Importer of Spent Lead Acid Batteries:	No

CON EDISON (Continued) **1019907314**

Exporter of Spent Lead Acid Batteries: No
Recycler Activity Without Storage: Not reported
Manifest Broker: Not reported
Sub-Part P Indicator: No

Historic Generators:
Receive Date: 20150901
Handler Name: CON EDISON
Federal Waste Generator Description: Small Quantity Generator
State District Owner: Ny
Large Quantity Handler of Universal Waste: No
Recognized Trader Importer: No
Recognized Trader Exporter: No
Spent Lead Acid Battery Importer: No
Spent Lead Acid Battery Exporter: No
Current Record: No
Non Storage Recycler Activity: Not reported
Electronic Manifest Broker: Not reported

Receive Date: 20150901
Handler Name: CON EDISON
Federal Waste Generator Description: Not a generator, verified
State District Owner: Ny
Large Quantity Handler of Universal Waste: No
Recognized Trader Importer: No
Recognized Trader Exporter: No
Spent Lead Acid Battery Importer: No
Spent Lead Acid Battery Exporter: No
Current Record: Yes
Non Storage Recycler Activity: Not reported
Electronic Manifest Broker: Not reported

List of NAICS Codes and Descriptions:
NAICS Codes: No NAICS Codes Found

Facility Has Received Notices of Violations:
Violations: No Violations Found

Evaluation Action Summary:
Evaluations: No Evaluations Found

FINDS:
Registry ID: 110069690524

Click Here for FRS Facility Detail Report:

Environmental Interest/Information System:
The Resource Conservation and Recovery Act Information System (RCRAInfo) is EPA's comprehensive information system in support of the Resource Conservation and Recovery Act (RCRA) of 1976 and the Hazardous and Solid Waste Amendments (HSWA) of 1984. It tracks many types of information about generators, transporters, treaters, storers, and disposers of hazardous waste.

CON EDISON (Continued) **1019907314**

Click this hyperlink while viewing on your computer to access additional FINDS: detail in the EDR Site Report.

ECHO:

Envid:	1019907314
Registry ID:	110069690524
DFR URL:	http://echo.epa.gov/detailed-facility-report?fid=110069690524
Name:	CON EDISON
Address:	234 HERKIMER ST
City,State,Zip:	BROOKLYN, NY 11216

AU366 **CON EDISON** **NY MANIFEST** **S116043618**
South **1325 PACIFIC ST** **N/A**
1/8-1/4 **BROOKLYN, NY 11201**
0.241 mi.
1272 ft. **Site 3 of 3 in cluster AU**

Relative:
Higher

Actual:
69 ft.

Manifest Facility Information:

EPA ID:	NYP004399804
Country:	USA
Name:	CON EDISON
Address:	1325 PACIFIC ST
Address 2:	SB76926
City,State,Zip:	BROOKLYN, NY 11201
Zip 4:	Not reported
Location Address 1:	1325 PACIFIC ST
Location Address 2:	SB76926
Location City,State,Zip:	BROOKLYN, NY 11201
Location Zip 4:	Not reported
Facility Status:	Not reported
Total Tanks:	Not reported
Code:	BP

Mailing:

Mailing Name:	CON EDISON
Mailing Contact:	CON EDISON
Mailing Address 1:	4 IRVING PLACE
Mailing Address 2:	1
Mailing City,State,Zip:	NEW YORK, NY 10003
Mailing Zip 4:	Not reported
Mailing Country:	USA
Mailing Phone:	Not reported

Manifest Data:

Document ID:	Not reported
Manifest Status:	Not reported
Trans1 State ID:	NJD003812047
Year:	2018
Trans2 State ID:	Not reported
Generator Ship Date:	12/04/2013
Trans1 Recv Date:	12/04/2013
Trans2 Recv Date:	Not reported
TSD Site Recv Date:	12/06/2013
Part A Recv Date:	Not reported
Part B Recv Date:	Not reported
Generator EPA ID:	NYP004399804
Trans1 EPA ID:	Not reported

CON EDISON (Continued) **S116043618**

Trans2 EPA ID:	Not reported
TSDF ID 1:	NJD991291105
TSDF ID 2:	Not reported
Manifest Tracking Number:	002300156GBF
Import Indicator:	N
Export Indicator:	N
Discr Quantity Indicator:	N
Discr Type Indicator:	N
Discr Residue Indicator:	N
Discr Partial Reject Indicator:	N
Discr Full Reject Indicator:	N
Manifest Ref Number:	Not reported
Alt Facility RCRA ID:	Not reported
Alt Facility Sign Date:	Not reported
MGMT Method Type Code:	H110
Waste Code a:	LEAD
Waste Code b:	Not reported
Waste Code c:	Not reported
Waste Code e:	Not reported
Waste Code f:	Not reported
Waste Code g:	Not reported
Waste Code 1:	Not reported
Waste Code 2:	Not reported
Waste Code 3:	Not reported
Waste Code 4:	Not reported
Waste Code 5:	Not reported
Waste Code 6:	Not reported
Quantity:	50
Units:	Gallons (liquids only)
Number of Containers:	1
Container Type:	Cargo tanks (tank trucks)
Handling Method:	Treat
Specific Gravity:	1

AT367 **CON EDISON MANHOLE: 14870** **RCRA NonGen / NLR** **1017771687**
SW **ATLANTIC AVE & BEDFORD AVE** **FINDS** **NYP004486288**
1/8-1/4 **BROOKLYN, NY 11216**
0.241 mi.
1273 ft. **Site 5 of 13 in cluster AT**

Relative: **Higher**

Actual: **75 ft.**

RCRA Listings:

Date Form Received by Agency:	20140502
Handler Name:	Con Edison Manhole: 14870
Handler Address:	ATLANTIC AVE & BEDFORD AVE
Handler City,State,Zip:	BROOKLYN, NY 11216
EPA ID:	NYP004486288
Contact Name:	THOMAS TEELING
Contact Address:	Not reported
Contact City,State,Zip:	Not reported
Contact Telephone:	212-460-3770
Contact Fax:	Not reported
Contact Email:	Not reported
Contact Title:	SENIOR SCIENTIST
EPA Region:	02
Land Type:	Private
Federal Waste Generator Description:	Not a generator, verified
Non-Notifier:	Not reported

CON EDISON MANHOLE: 14870 (Continued) **1017771687**

Biennial Report Cycle:	Not reported
Accessibility:	Not reported
Active Site Indicator:	Not reported
State District Owner:	Ny
State District:	NYSDEC R2
Mailing Address:	IRVING PL, 15TH FL NE
Mailing City,State,Zip:	NEW YORK, NY 10003
Owner Name:	Not reported
Owner Type:	Not reported
Operator Name:	Not reported
Operator Type:	Not reported
Short-Term Generator Activity:	No
Importer Activity:	No
Mixed Waste Generator:	No
Transporter Activity:	No
Transfer Facility Activity:	No
Recycler Activity with Storage:	No
Small Quantity On-Site Burner Exemption:	No
Smelting Melting and Refining Furnace Exemption:	No
Underground Injection Control:	No
Off-Site Waste Receipt:	No
Universal Waste Indicator:	No
Universal Waste Destination Facility:	No
Federal Universal Waste:	No
Active Site State-Reg Handler:	---
Federal Facility Indicator:	Not reported
Hazardous Secondary Material Indicator:	NN
Sub-Part K Indicator:	Not reported
2018 GPRA Permit Baseline:	Not on the Baseline
2018 GPRA Renewals Baseline:	Not on the Baseline
202 GPRA Corrective Action Baseline:	No
Subject to Corrective Action Universe:	No
Non-TSDFs Where RCRA CA has Been Imposed Universe:	No
Corrective Action Priority Ranking:	No NCAPS ranking
Environmental Control Indicator:	No
Institutional Control Indicator:	No
Human Exposure Controls Indicator:	N/A
Groundwater Controls Indicator:	N/A
Significant Non-Complier Universe:	No
Unaddressed Significant Non-Complier Universe:	No
Addressed Significant Non-Complier Universe:	No
Significant Non-Complier With a Compliance Schedule Universe:	No
Financial Assurance Required:	Not reported
Handler Date of Last Change:	20150211
Recognized Trader-Importer:	No
Recognized Trader-Exporter:	No
Importer of Spent Lead Acid Batteries:	No
Exporter of Spent Lead Acid Batteries:	No
Recycler Activity Without Storage:	Not reported
Manifest Broker:	Not reported
Sub-Part P Indicator:	No

Historic Generators:

Receive Date:	20140402
Handler Name: CON EDISON	
Federal Waste Generator Description:	Small Quantity Generator

CON EDISON MANHOLE: 14870 (Continued) **1017771687**

State District Owner: Ny
Large Quantity Handler of Universal Waste: No
Recognized Trader Importer: No
Recognized Trader Exporter: No
Spent Lead Acid Battery Importer: No
Spent Lead Acid Battery Exporter: No
Current Record: No
Non Storage Recycler Activity: Not reported
Electronic Manifest Broker: Not reported

Receive Date: 20140402
Handler Name: CON EDISON
Federal Waste Generator Description: Not a generator, verified
State District Owner: Ny
Large Quantity Handler of Universal Waste: No
Recognized Trader Importer: No
Recognized Trader Exporter: No
Spent Lead Acid Battery Importer: No
Spent Lead Acid Battery Exporter: No
Current Record: No
Non Storage Recycler Activity: Not reported
Electronic Manifest Broker: Not reported

Receive Date: 20140502
Handler Name: CON EDISON MANHOLE: 14870
Federal Waste Generator Description: Not a generator, verified
State District Owner: Ny
Large Quantity Handler of Universal Waste: No
Recognized Trader Importer: No
Recognized Trader Exporter: No
Spent Lead Acid Battery Importer: No
Spent Lead Acid Battery Exporter: No
Current Record: Yes
Non Storage Recycler Activity: Not reported
Electronic Manifest Broker: Not reported

List of NAICS Codes and Descriptions:
NAICS Codes: No NAICS Codes Found

Facility Has Received Notices of Violations:
Violations: No Violations Found

Evaluation Action Summary:
Evaluations: No Evaluations Found

FINDS:
Registry ID: 110063790385

Click Here for FRS Facility Detail Report:

Environmental Interest/Information System:
The Resource Conservation and Recovery Act Information System (RCRAInfo) is EPA's comprehensive information system in support of the Resource Conservation and Recovery Act (RCRA) of 1976 and the Hazardous and Solid Waste Amendments (HSWA) of 1984. It tracks many

CON EDISON MANHOLE: 14870 (Continued) **1017771687**

types of information about generators, transporters, treaters, storers, and disposers of hazardous waste.

Click this hyperlink while viewing on your computer to access additional FINDS: detail in the EDR Site Report.

AR368 **CON EDISON** **NY MANIFEST** **S116044254**
SSW **1239 PACIFIC ST** **N/A**
1/8-1/4 **BROOKLYN, NY 11216**
0.241 mi.
1273 ft. **Site 3 of 3 in cluster AR**

Relative:
Higher

Actual:
74 ft.

Manifest Facility Information:

EPA ID:	NYP004406492
Country:	USA
Name:	CON EDISON
Address:	1239 PACIFIC ST
Address 2:	SB33302
City,State,Zip:	BROOKLYN, NY 11216
Zip 4:	Not reported
Location Address 1:	1239 PACIFIC ST
Location Address 2:	SB33302
Location City,State,Zip:	BROOKLYN, NY 11216
Location Zip 4:	Not reported
Facility Status:	Not reported
Total Tanks:	Not reported
Code:	BP

Mailing:

Mailing Name:	CON EDISON
Mailing Contact:	CON EDISON
Mailing Address 1:	4 IRVING PLACE
Mailing Address 2:	15TH FL
Mailing City,State,Zip:	NEW YORK, NY 10003
Mailing Zip 4:	Not reported
Mailing Country:	USA
Mailing Phone:	Not reported

Manifest Data:

Document ID:	Not reported
Manifest Status:	Not reported
Trans1 State ID:	NJD003812047
Year:	2018
Trans2 State ID:	Not reported
Generator Ship Date:	12/16/2013
Trans1 Recv Date:	12/16/2013
Trans2 Recv Date:	Not reported
TSD Site Recv Date:	12/16/2013
Part A Recv Date:	Not reported
Part B Recv Date:	Not reported
Generator EPA ID:	NYP004406492
Trans1 EPA ID:	Not reported
Trans2 EPA ID:	Not reported
TSDF ID 1:	NJD991291105
TSDF ID 2:	Not reported
Manifest Tracking Number:	002300758GBF
Import Indicator:	N
Export Indicator:	N
Discr Quantity Indicator:	N

CON EDISON (Continued) **S116044254**

Discr Type Indicator:	N
Discr Residue Indicator:	N
Discr Partial Reject Indicator:	N
Discr Full Reject Indicator:	N
Manifest Ref Number:	Not reported
Alt Facility RCRA ID:	Not reported
Alt Facility Sign Date:	Not reported
MGMT Method Type Code:	H110
Waste Code a:	LEAD
Waste Code b:	Not reported
Waste Code c:	Not reported
Waste Code e:	Not reported
Waste Code f:	Not reported
Waste Code g:	Not reported
Waste Code 1:	Not reported
Waste Code 2:	Not reported
Waste Code 3:	Not reported
Waste Code 4:	Not reported
Waste Code 5:	Not reported
Waste Code 6:	Not reported
Quantity:	150
Units:	Gallons (liquids only)
Number of Containers:	1
Container Type:	Cargo tanks (tank trucks)
Handling Method:	Treat
Specific Gravity:	1

AQ369 **CON EDISON SERVICE BOX: 14901** **RCRA NonGen / NLR** **1016974516**
SE **1339 ATLANTIC AVE FRONT OF** **NY MANIFEST** **NYP004483376**
1/8-1/4 **BROOKLYN, NY 11216**
0.241 mi.
1274 ft. **Site 5 of 6 in cluster AQ**

Relative: **Higher**

Actual: **62 ft.**

RCRA Listings:

Date Form Received by Agency:	20140430
Handler Name:	Con Edison Service Box: 14901
Handler Address:	ATLANTIC AVE FRONT OF
Handler City,State,Zip:	BROOKLYN, NY 11216
EPA ID:	NYP004483376
Contact Name:	THOMAS TEELING
Contact Address:	Not reported
Contact City,State,Zip:	Not reported
Contact Telephone:	212-460-3770
Contact Fax:	Not reported
Contact Email:	Not reported
Contact Title:	SENIOR SCIENTIST
EPA Region:	02
Land Type:	Private
Federal Waste Generator Description:	Not a generator, verified
Non-Notifier:	Not reported
Biennial Report Cycle:	Not reported
Accessibility:	Not reported
Active Site Indicator:	Not reported
State District Owner:	Ny
State District:	NYSDEC R2
Mailing Address:	IRVING PL, 15TH FL NE
Mailing City,State,Zip:	NEW YORK, NY 10003

CON EDISON SERVICE BOX: 14901 (Continued) **1016974516**

Owner Name:	Not reported
Owner Type:	Not reported
Operator Name:	Not reported
Operator Type:	Not reported
Short-Term Generator Activity:	No
Importer Activity:	No
Mixed Waste Generator:	No
Transporter Activity:	No
Transfer Facility Activity:	No
Recycler Activity with Storage:	No
Small Quantity On-Site Burner Exemption:	No
Smelting Melting and Refining Furnace Exemption:	No
Underground Injection Control:	No
Off-Site Waste Receipt:	No
Universal Waste Indicator:	No
Universal Waste Destination Facility:	No
Federal Universal Waste:	No
Active Site State-Reg Handler:	---
Federal Facility Indicator:	Not reported
Hazardous Secondary Material Indicator:	NN
Sub-Part K Indicator:	Not reported
2018 GPRA Permit Baseline:	Not on the Baseline
2018 GPRA Renewals Baseline:	Not on the Baseline
202 GPRA Corrective Action Baseline:	No
Subject to Corrective Action Universe:	No
Non-TSDFs Where RCRA CA has Been Imposed Universe:	No
Corrective Action Priority Ranking:	No NCAPS ranking
Environmental Control Indicator:	No
Institutional Control Indicator:	No
Human Exposure Controls Indicator:	N/A
Groundwater Controls Indicator:	N/A
Significant Non-Complier Universe:	No
Unaddressed Significant Non-Complier Universe:	No
Addressed Significant Non-Complier Universe:	No
Significant Non-Complier With a Compliance Schedule Universe:	No
Financial Assurance Required:	Not reported
Handler Date of Last Change:	20141014
Recognized Trader-Importer:	No
Recognized Trader-Exporter:	No
Importer of Spent Lead Acid Batteries:	No
Exporter of Spent Lead Acid Batteries:	No
Recycler Activity Without Storage:	Not reported
Manifest Broker:	Not reported
Sub-Part P Indicator:	No

Historic Generators:

Receive Date:	20140331
Handler Name: CON EDISON SERVICE BOX:	14901
Federal Waste Generator Description:	Conditionally Exempt Small Quantity Generator
State District Owner:	Ny
Large Quantity Handler of Universal Waste:	No
Recognized Trader Importer:	No
Recognized Trader Exporter:	No
Spent Lead Acid Battery Importer:	No
Spent Lead Acid Battery Exporter:	No
Current Record:	No

CON EDISON SERVICE BOX: 14901 (Continued) **1016974516**

Non Storage Recycler Activity: Not reported
Electronic Manifest Broker: Not reported

Receive Date: 20140430
Handler Name: CON EDISON SERVICE BOX: 14901
Federal Waste Generator Description: Not a generator, verified
State District Owner: Ny
Large Quantity Handler of Universal Waste: No
Recognized Trader Importer: No
Recognized Trader Exporter: No
Spent Lead Acid Battery Importer: No
Spent Lead Acid Battery Exporter: No
Current Record: Yes
Non Storage Recycler Activity: Not reported
Electronic Manifest Broker: Not reported

List of NAICS Codes and Descriptions:
NAICS Codes: No NAICS Codes Found

Facility Has Received Notices of Violations:
Violations: No Violations Found

Evaluation Action Summary:
Evaluations: No Evaluations Found

Manifest Facility Information:
EPA ID: NYP004483376
Country: USA
Name: CON EDISON
Address: 1339 ATLANTIC AVE FRONT OF
Address 2: Not reported
City,State,Zip: BROOKLYN, NY 11216
Zip 4: Not reported
Location Address 1: 1339 ATLANTIC AVE
Location Address 2: SB 14901
Location City,State,Zip: BROOKLYN, NY 11234
Location Zip 4: Not reported
Facility Status: Not reported
Total Tanks: Not reported
Code: BP

Mailing:
Mailing Name: CON EDISON
Mailing Contact: TOM TEELING
Mailing Address 1: 4 IRVING PLACE - 15TH FLOOR
Mailing Address 2: Not reported
Mailing City,State,Zip: NEW YORK, NY 10003
Mailing Zip 4: Not reported
Mailing Country: USA
Mailing Phone: 2124603770

Manifest Data:
Document ID: Not reported
Manifest Status: Not reported

CON EDISON SERVICE BOX: 14901 (Continued) **1016974516**

Trans1 State ID:	NJD003812047
Year:	2018
Trans2 State ID:	Not reported
Generator Ship Date:	03/31/2014
Trans1 Recv Date:	03/31/2014
Trans2 Recv Date:	Not reported
TSD Site Recv Date:	03/31/2014
Part A Recv Date:	Not reported
Part B Recv Date:	Not reported
Generator EPA ID:	NYP004483376
Trans1 EPA ID:	Not reported
Trans2 EPA ID:	Not reported
TSDF ID 1:	NJD991291105
TSDF ID 2:	Not reported
Manifest Tracking Number:	002407144GBF
Import Indicator:	N
Export Indicator:	N
Discr Quantity Indicator:	N
Discr Type Indicator:	N
Discr Residue Indicator:	N
Discr Partial Reject Indicator:	N
Discr Full Reject Indicator:	N
Manifest Ref Number:	Not reported
Alt Facility RCRA ID:	Not reported
Alt Facility Sign Date:	Not reported
MGMT Method Type Code:	H110
Waste Code a:	LEAD
Waste Code b:	Not reported
Waste Code c:	Not reported
Waste Code e:	Not reported
Waste Code f:	Not reported
Waste Code g:	Not reported
Waste Code 1:	Not reported
Waste Code 2:	Not reported
Waste Code 3:	Not reported
Waste Code 4:	Not reported
Waste Code 5:	Not reported
Waste Code 6:	Not reported
Quantity:	100
Units:	Gallons (liquids only)
Number of Containers:	1
Container Type:	Cargo tanks (tank trucks)
Handling Method:	Treat
Specific Gravity:	1

370
SE
1/8-1/4
0.241 mi.
1274 ft.

CON EDISON SERVICE BOX: 14902
1345 ATLANTIC AVE FRONT OF
BROOKLYN, NY 11216

RCRA NonGen / NLR **1016974515**
NY MANIFEST **NYP004483368**

Relative:
Higher

Actual:
61 ft.

RCRA Listings:

Date Form Received by Agency:	20140430
Handler Name:	Con Edison Service Box: 14902
Handler Address:	ATLANTIC AVE FRONT OF
Handler City,State,Zip:	BROOKLYN, NY 11216
EPA ID:	NYP004483368

CON EDISON SERVICE BOX: 14902 (Continued) **1016974515**

Contact Name:	THOMAS TEELING
Contact Address:	Not reported
Contact City,State,Zip:	Not reported
Contact Telephone:	212-460-3770
Contact Fax:	Not reported
Contact Email:	Not reported
Contact Title:	SENIOR SCIENTIST
EPA Region:	02
Land Type:	Private
Federal Waste Generator Description:	Not a generator, verified
Non-Notifier:	Not reported
Biennial Report Cycle:	Not reported
Accessibility:	Not reported
Active Site Indicator:	Not reported
State District Owner:	Ny
State District:	NYSDEC R2
Mailing Address:	IRVING PL, 15TH FL NE
Mailing City,State,Zip:	NEW YORK, NY 10003
Owner Name:	Not reported
Owner Type:	Not reported
Operator Name:	Not reported
Operator Type:	Not reported
Short-Term Generator Activity:	No
Importer Activity:	No
Mixed Waste Generator:	No
Transporter Activity:	No
Transfer Facility Activity:	No
Recycler Activity with Storage:	No
Small Quantity On-Site Burner Exemption:	No
Smelting Melting and Refining Furnace Exemption:	No
Underground Injection Control:	No
Off-Site Waste Receipt:	No
Universal Waste Indicator:	No
Universal Waste Destination Facility:	No
Federal Universal Waste:	No
Active Site State-Reg Handler:	---
Federal Facility Indicator:	Not reported
Hazardous Secondary Material Indicator:	NN
Sub-Part K Indicator:	Not reported
2018 GPRA Permit Baseline:	Not on the Baseline
2018 GPRA Renewals Baseline:	Not on the Baseline
202 GPRA Corrective Action Baseline:	No
Subject to Corrective Action Universe:	No
Non-TSDFs Where RCRA CA has Been Imposed Universe:	No
Corrective Action Priority Ranking:	No NCAPS ranking
Environmental Control Indicator:	No
Institutional Control Indicator:	No
Human Exposure Controls Indicator:	N/A
Groundwater Controls Indicator:	N/A
Significant Non-Complier Universe:	No
Unaddressed Significant Non-Complier Universe:	No
Addressed Significant Non-Complier Universe:	No
Significant Non-Complier With a Compliance Schedule Universe:	No
Financial Assurance Required:	Not reported
Handler Date of Last Change:	20141014
Recognized Trader-Importer:	No
Recognized Trader-Exporter:	No

CON EDISON SERVICE BOX: 14902 (Continued) **1016974515**

Importer of Spent Lead Acid Batteries:	No
Exporter of Spent Lead Acid Batteries:	No
Recycler Activity Without Storage:	Not reported
Manifest Broker:	Not reported
Sub-Part P Indicator:	No

Historic Generators:

Receive Date:	20140331
Handler Name: CON EDISON SERVICE BOX:	14902
Federal Waste Generator Description:	Conditionally Exempt Small Quantity Generator
State District Owner:	Ny
Large Quantity Handler of Universal Waste:	No
Recognized Trader Importer:	No
Recognized Trader Exporter:	No
Spent Lead Acid Battery Importer:	No
Spent Lead Acid Battery Exporter:	No
Current Record:	No
Non Storage Recycler Activity:	Not reported
Electronic Manifest Broker:	Not reported

Receive Date:	20140430
Handler Name: CON EDISON SERVICE BOX:	14902
Federal Waste Generator Description:	Not a generator, verified
State District Owner:	Ny
Large Quantity Handler of Universal Waste:	No
Recognized Trader Importer:	No
Recognized Trader Exporter:	No
Spent Lead Acid Battery Importer:	No
Spent Lead Acid Battery Exporter:	No
Current Record:	Yes
Non Storage Recycler Activity:	Not reported
Electronic Manifest Broker:	Not reported

List of NAICS Codes and Descriptions:

NAICS Codes:	No NAICS Codes Found

Facility Has Received Notices of Violations:

Violations:	No Violations Found

Evaluation Action Summary:

Evaluations:	No Evaluations Found

Manifest Facility Information:

EPA ID:	NYP004483368
Country:	USA
Name:	CON EDISON
Address:	1345 ATLANTIC AVE FRONT OF
Address 2:	Not reported
City,State,Zip:	BROOKLYN, NY 11216
Zip 4:	Not reported
Location Address 1:	1355 ATLANTIC AVE
Location Address 2:	SB 14902
Location City,State,Zip:	BROOKLYN, NY 11234

CON EDISON SERVICE BOX: 14902 (Continued) **1016974515**

Location Zip 4:	Not reported
Facility Status:	Not reported
Total Tanks:	Not reported
Code:	BP

Mailing:

Mailing Name:	CON EDISON
Mailing Contact:	TOM TEELING
Mailing Address 1:	4 IRVING PLACE - 15TH FLOOR
Mailing Address 2:	Not reported
Mailing City,State,Zip:	NEW YORK, NY 10003
Mailing Zip 4:	Not reported
Mailing Country:	USA
Mailing Phone:	2124603770

Manifest Data:

Document ID:	Not reported
Manifest Status:	Not reported
Trans1 State ID:	NJD003812047
Year:	2018
Trans2 State ID:	Not reported
Generator Ship Date:	03/31/2014
Trans1 Recv Date:	03/31/2014
Trans2 Recv Date:	Not reported
TSD Site Recv Date:	03/31/2014
Part A Recv Date:	Not reported
Part B Recv Date:	Not reported
Generator EPA ID:	NYP004483368
Trans1 EPA ID:	Not reported
Trans2 EPA ID:	Not reported
TSDF ID 1:	NJD991291105
TSDF ID 2:	Not reported
Manifest Tracking Number:	002407145GBF
Import Indicator:	N
Export Indicator:	N
Discr Quantity Indicator:	N
Discr Type Indicator:	N
Discr Residue Indicator:	N
Discr Partial Reject Indicator:	N
Discr Full Reject Indicator:	N
Manifest Ref Number:	Not reported
Alt Facility RCRA ID:	Not reported
Alt Facility Sign Date:	Not reported
MGMT Method Type Code:	H110
Waste Code a:	LEAD
Waste Code b:	Not reported
Waste Code c:	Not reported
Waste Code e:	Not reported
Waste Code f:	Not reported
Waste Code g:	Not reported
Waste Code 1:	Not reported
Waste Code 2:	Not reported
Waste Code 3:	Not reported
Waste Code 4:	Not reported
Waste Code 5:	Not reported
Waste Code 6:	Not reported
Quantity:	100

CON EDISON SERVICE BOX: 14902 (Continued) **1016974515**

Units:	Gallons (liquids only)
Number of Containers:	1
Container Type:	Cargo tanks (tank trucks)
Handling Method:	Treat
Specific Gravity:	1

AS371 **CON EDISON** **NY MANIFEST** **S117315034**
NE **385 PUTNAM AVE** **N/A**
1/8-1/4 **BROOKLYN, NY 11216**
0.241 mi.
1275 ft. **Site 8 of 8 in cluster AS**

Relative:
Higher

Actual:
53 ft.

Manifest Facility Information:

EPA ID:	NYP004621454
Country:	USA
Name:	CON EDISON
Address:	385 PUTNAM AVE
Address 2:	SB 32184
City,State,Zip:	BROOKLYN, NY 11216
Zip 4:	Not reported
Location Address 1:	385 PUTNAM AVE
Location Address 2:	SB 32184
Location City,State,Zip:	BROOKLYN, NY 11216
Location Zip 4:	Not reported
Facility Status:	Not reported
Total Tanks:	Not reported
Code:	BP

Mailing:

Mailing Name:	CON EDISON
Mailing Contact:	TOM TEELING
Mailing Address 1:	4 IRVING PLACE 15TH FLOOR
Mailing Address 2:	Not reported
Mailing City,State,Zip:	NEW YORK, NY 10003
Mailing Zip 4:	Not reported
Mailing Country:	USA
Mailing Phone:	Not reported

Manifest Data:

Document ID:	Not reported
Manifest Status:	Not reported
Trans1 State ID:	NJD003812047
Year:	2018
Trans2 State ID:	Not reported
Generator Ship Date:	08/07/2014
Trans1 Recv Date:	08/07/2014
Trans2 Recv Date:	Not reported
TSD Site Recv Date:	08/13/2014
Part A Recv Date:	Not reported
Part B Recv Date:	Not reported
Generator EPA ID:	NYP004621454
Trans1 EPA ID:	Not reported
Trans2 EPA ID:	Not reported
TSDF ID 1:	NJD991291105
TSDF ID 2:	Not reported
Manifest Tracking Number:	002616033GBF
Import Indicator:	N

CON EDISON (Continued) **S117315034**

Export Indicator:	N
Discr Quantity Indicator:	N
Discr Type Indicator:	N
Discr Residue Indicator:	N
Discr Partial Reject Indicator:	N
Discr Full Reject Indicator:	N
Manifest Ref Number:	Not reported
Alt Facility RCRA ID:	Not reported
Alt Facility Sign Date:	Not reported
MGMT Method Type Code:	H110
Waste Code a:	LEAD
Waste Code b:	Not reported
Waste Code c:	Not reported
Waste Code e:	Not reported
Waste Code f:	Not reported
Waste Code g:	Not reported
Waste Code 1:	Not reported
Waste Code 2:	Not reported
Waste Code 3:	Not reported
Waste Code 4:	Not reported
Waste Code 5:	Not reported
Waste Code 6:	Not reported
Quantity:	50
Units:	Gallons (liquids only)
Number of Containers:	1
Container Type:	Cargo tanks (tank trucks)
Handling Method:	Treat
Specific Gravity:	1

AX372 **CON EDISON** **NJ MANIFEST** **S120667785**
West **29 SPENCER PL** **N/A**
1/8-1/4 **BROOKLYN, NY 11216**
0.242 mi.
1279 ft. **Site 1 of 5 in cluster AX**

Relative: **Higher**

Actual: **74 ft.**

Facility Info:

EPA ID:	NYP004737243
Name:	CON EDISON
Address:	29 SPENCER PL
City,State,Zip:	BROOKLYN, NY 11216
County:	Not reported
Mailing Address:	IRVING PL, 15TH FL NE
Mailing City,State,Zip:	NEW YORK, NY 10003
Telephone:	Not reported
Emergency Telephone:	Not reported
Contact:	THOMAS TEELING
Comments:	Not reported
SIC Code:	Not reported
County:	NY047
Municipal:	Not reported
Previous EPAID:	Not reported
Generator Flag:	Not reported
Transporter Flag:	Not reported
TSDF Flag:	Not reported
Name Change:	Not reported
Date Change:	Not reported

CON EDISON (Continued) **S120667785**

Manifest Data:

EPA ID:	NYP004737243
Manifest Number:	014161567JJK
Date Shipped:	2/24/2015
TSDF EPA ID:	NJD002200046
Transporter EPA ID:	NJ0000027193
Transporter 2 EPA ID:	Not reported
Transporter 3 EPA ID:	Not reported
Transporter 4 EPA ID:	Not reported
Transporter 5 EPA ID:	Not reported
Transporter 6 EPA ID:	Not reported
Transporter 7 EPA ID:	Not reported
Transporter 8 EPA ID:	Not reported
Transporter 9 EPA ID:	Not reported
Transporter 10 EPA ID:	Not reported
Date Trans1 Transported Waste:	Not reported
Date Trans2 Transported Waste:	Not reported
Date Trans3 Transported Waste:	Not reported
Date Trans4 Transported Waste:	Not reported
Date Trans5 Transported Waste:	Not reported
Date Trans6 Transported Waste:	Not reported
Date Trans7 Transported Waste:	Not reported
Date Trans8 Transported Waste:	Not reported
Date Trans9 Transported Waste:	Not reported
Date Trans10 Transported Waste:	Not reported
Date TSDF Received Waste:	Not reported
TSDF EPA Facility Name:	Not reported
QTY Units:	Not reported
Transporter SEQ ID:	Not reported
Transporter-1 Date:	Not reported
Waste SEQ ID:	Not reported
Waste Type Code 2:	Not reported
Waste Type Code 3:	Not reported
Waste Type Code 4:	Not reported
Waste Type Code 5:	Not reported
Waste Type Code 6:	Not reported
Date Accepted:	Not reported
Manifest Discrepancy Type:	Not reported
Data Entry Number:	Not reported
Was Load Rejected:	Not reported
Reason Load Was Rejected:	Not reported

AX373 **CON EDISON** **NY MANIFEST** **S117740553**
West **29 SPENCER PL** **N/A**
1/8-1/4 **BROOKLYN, NY 11216**
0.242 mi.
1279 ft. **Site 2 of 5 in cluster AX**

Relative:
Higher

Actual:
74 ft.

Manifest Facility Information:

EPA ID:	NYP004737243
Country:	USA
Name:	CON EDISON
Address:	29 SPENCER PL
Address 2:	Not reported
City,State,Zip:	BROOKLYN, NY 11216
Zip 4:	Not reported

CON EDISON (Continued) **S117740553**

Location Address 1:	29 SPENCER PL
Location Address 2:	MH3013
Location City,State,Zip:	BROOKLYN, NY 11201
Location Zip 4:	Not reported
Facility Status:	Not reported
Total Tanks:	Not reported
Code:	BP

Mailing:

Mailing Name:	CON EDISON
Mailing Contact:	CON EDISON
Mailing Address 1:	4 IRVING PL
Mailing Address 2:	15TH FL
Mailing City,State,Zip:	NEW YORK, NY 10003
Mailing Zip 4:	Not reported
Mailing Country:	USA
Mailing Phone:	Not reported

Manifest Data:

Document ID:	Not reported
Manifest Status:	Not reported
Trans1 State ID:	NJ0000027193
Year:	2018
Trans2 State ID:	Not reported
Generator Ship Date:	02/24/2015
Trans1 Recv Date:	02/24/2015
Trans2 Recv Date:	Not reported
TSD Site Recv Date:	02/24/2015
Part A Recv Date:	Not reported
Part B Recv Date:	Not reported
Generator EPA ID:	NYP004737243
Trans1 EPA ID:	Not reported
Trans2 EPA ID:	Not reported
TSDF ID 1:	NJD002200046
TSDF ID 2:	Not reported
Manifest Tracking Number:	014161567JJK
Import Indicator:	N
Export Indicator:	N
Discr Quantity Indicator:	N
Discr Type Indicator:	N
Discr Residue Indicator:	N
Discr Partial Reject Indicator:	N
Discr Full Reject Indicator:	N
Manifest Ref Number:	Not reported
Alt Facility RCRA ID:	Not reported
Alt Facility Sign Date:	Not reported
MGMT Method Type Code:	H110
Waste Code a:	LEAD
Waste Code b:	Not reported
Waste Code c:	Not reported
Waste Code e:	Not reported
Waste Code f:	Not reported
Waste Code g:	Not reported
Waste Code 1:	Not reported
Waste Code 2:	Not reported
Waste Code 3:	Not reported
Waste Code 4:	Not reported

CON EDISON (Continued) **S117740553**

Waste Code 5:	Not reported
Waste Code 6:	Not reported
Quantity:	1000
Units:	Pounds
Number of Containers:	1
Container Type:	Cargo tanks (tank trucks)
Handling Method:	Treat
Specific Gravity:	1

AX374 **CON EDISON** **RCRA NonGen / NLR** **1018278938**
West **29 SPENCER PL** **FINDS** **NYP004737243**
1/8-1/4 **BROOKLYN, NY 11216** **ECHO**
0.242 mi.
1279 ft. **Site 3 of 5 in cluster AX**

Relative:
Higher

Actual:
74 ft.

RCRA Listings:

Date Form Received by Agency:	20150224
Handler Name:	Con Edison
Handler Address:	SPENCER PL
Handler City,State,Zip:	BROOKLYN, NY 11216
EPA ID:	NYP004737243
Contact Name:	THOMAS TEELING
Contact Address:	Not reported
Contact City,State,Zip:	Not reported
Contact Telephone:	212-460-3770
Contact Fax:	Not reported
Contact Email:	Not reported
Contact Title:	Not reported
EPA Region:	02
Land Type:	Private
Federal Waste Generator Description:	Not a generator, verified
Non-Notifier:	Not reported
Biennial Report Cycle:	Not reported
Accessibility:	Not reported
Active Site Indicator:	Not reported
State District Owner:	Ny
State District:	NYSDEC R2
Mailing Address:	IRVING PL, 15TH FL NE
Mailing City,State,Zip:	NEW YORK, NY 10003
Owner Name:	Not reported
Owner Type:	Not reported
Operator Name:	Not reported
Operator Type:	Not reported
Short-Term Generator Activity:	No
Importer Activity:	No
Mixed Waste Generator:	No
Transporter Activity:	No
Transfer Facility Activity:	No
Recycler Activity with Storage:	No
Small Quantity On-Site Burner Exemption:	No
Smelting Melting and Refining Furnace Exemption:	No
Underground Injection Control:	No
Off-Site Waste Receipt:	No
Universal Waste Indicator:	No
Universal Waste Destination Facility:	No
Federal Universal Waste:	No
Active Site State-Reg Handler:	---

CON EDISON (Continued) **1018278938**

Federal Facility Indicator:	Not reported
Hazardous Secondary Material Indicator:	NN
Sub-Part K Indicator:	Not reported
2018 GPRA Permit Baseline:	Not on the Baseline
2018 GPRA Renewals Baseline:	Not on the Baseline
202 GPRA Corrective Action Baseline:	No
Subject to Corrective Action Universe:	No
Non-TSDFs Where RCRA CA has Been Imposed Universe:	No
Corrective Action Priority Ranking:	No NCAPS ranking
Environmental Control Indicator:	No
Institutional Control Indicator:	No
Human Exposure Controls Indicator:	N/A
Groundwater Controls Indicator:	N/A
Significant Non-Complier Universe:	No
Unaddressed Significant Non-Complier Universe:	No
Addressed Significant Non-Complier Universe:	No
Significant Non-Complier With a Compliance Schedule Universe:	No
Financial Assurance Required:	Not reported
Handler Date of Last Change:	20160502
Recognized Trader-Importer:	No
Recognized Trader-Exporter:	No
Importer of Spent Lead Acid Batteries:	No
Exporter of Spent Lead Acid Batteries:	No
Recycler Activity Without Storage:	Not reported
Manifest Broker:	Not reported
Sub-Part P Indicator:	No

Historic Generators:

Receive Date:	20150224
Handler Name: CON EDISON	
Federal Waste Generator Description:	Large Quantity Generator
State District Owner:	Ny
Large Quantity Handler of Universal Waste:	No
Recognized Trader Importer:	No
Recognized Trader Exporter:	No
Spent Lead Acid Battery Importer:	No
Spent Lead Acid Battery Exporter:	No
Current Record:	No
Non Storage Recycler Activity:	Not reported
Electronic Manifest Broker:	Not reported

Receive Date:	20150224
Handler Name: CON EDISON	
Federal Waste Generator Description:	Not a generator, verified
State District Owner:	Ny
Large Quantity Handler of Universal Waste:	No
Recognized Trader Importer:	No
Recognized Trader Exporter:	No
Spent Lead Acid Battery Importer:	No
Spent Lead Acid Battery Exporter:	No
Current Record:	Yes
Non Storage Recycler Activity:	Not reported
Electronic Manifest Broker:	Not reported

List of NAICS Codes and Descriptions:

CON EDISON (Continued) **1018278938**

NAICS Codes: No NAICS Codes Found

Facility Has Received Notices of Violations:
Violations: No Violations Found

Evaluation Action Summary:
Evaluations: No Evaluations Found

FINDS:
Registry ID: 110067683509

Click Here for FRS Facility Detail Report:

Environmental Interest/Information System:
The Resource Conservation and Recovery Act Information System (RCRAInfo) is EPA's comprehensive information system in support of the Resource Conservation and Recovery Act (RCRA) of 1976 and the Hazardous and Solid Waste Amendments (HSWA) of 1984. It tracks many types of information about generators, transporters, treaters, storers, and disposers of hazardous waste.

Click this hyperlink while viewing on your computer to access additional FINDS: detail in the EDR Site Report.

ECHO:

Envid:	1018278938
Registry ID:	110067683509
DFR URL:	http://echo.epa.gov/detailed-facility-report?fid=110067683509
Name:	CON EDISON
Address:	29 SPENCER PL
City,State,Zip:	BROOKLYN, NY 11216

AT375 **CON EDISON SERVICE BOX: 14864** **RCRA NonGen / NLR** **1016968652**
SW **1214 ATLANTIC AVE** **NY MANIFEST** **NYP004422770**
1/8-1/4 **BROOKLYN, NY 11216**
0.242 mi.
1280 ft. **Site 6 of 13 in cluster AT**

Relative: **Higher**
Actual: **76 ft.**

RCRA Listings:

Date Form Received by Agency:	20140220
Handler Name:	Con Edison Service Box: 14864
Handler Address:	ATLANTIC AVE
Handler City,State,Zip:	BROOKLYN, NY 11216
EPA ID:	NYP004422770
Contact Name:	THOMAS TEELING
Contact Address:	Not reported
Contact City,State,Zip:	Not reported
Contact Telephone:	212-460-3770
Contact Fax:	Not reported
Contact Email:	Not reported
Contact Title:	SENIOR SCIENTIST
EPA Region:	02
Land Type:	Private
Federal Waste Generator Description:	Not a generator, verified
Non-Notifier:	Not reported
Biennial Report Cycle:	Not reported

CON EDISON SERVICE BOX: 14864 (Continued) **1016968652**

Accessibility:	Not reported
Active Site Indicator:	Not reported
State District Owner:	Ny
State District:	NYSDEC R2
Mailing Address:	IRVING PL, 15TH FL NE
Mailing City,State,Zip:	NEW YORK, NY 10003
Owner Name:	Not reported
Owner Type:	Not reported
Operator Name:	Not reported
Operator Type:	Not reported
Short-Term Generator Activity:	No
Importer Activity:	No
Mixed Waste Generator:	No
Transporter Activity:	No
Transfer Facility Activity:	No
Recycler Activity with Storage:	No
Small Quantity On-Site Burner Exemption:	No
Smelting Melting and Refining Furnace Exemption:	No
Underground Injection Control:	No
Off-Site Waste Receipt:	No
Universal Waste Indicator:	No
Universal Waste Destination Facility:	No
Federal Universal Waste:	No
Active Site State-Reg Handler:	---
Federal Facility Indicator:	Not reported
Hazardous Secondary Material Indicator:	NN
Sub-Part K Indicator:	Not reported
2018 GPRA Permit Baseline:	Not on the Baseline
2018 GPRA Renewals Baseline:	Not on the Baseline
202 GPRA Corrective Action Baseline:	No
Subject to Corrective Action Universe:	No
Non-TSDFs Where RCRA CA has Been Imposed Universe:	No
Corrective Action Priority Ranking:	No NCAPS ranking
Environmental Control Indicator:	No
Institutional Control Indicator:	No
Human Exposure Controls Indicator:	N/A
Groundwater Controls Indicator:	N/A
Significant Non-Complier Universe:	No
Unaddressed Significant Non-Complier Universe:	No
Addressed Significant Non-Complier Universe:	No
Significant Non-Complier With a Compliance Schedule Universe:	No
Financial Assurance Required:	Not reported
Handler Date of Last Change:	20141014
Recognized Trader-Importer:	No
Recognized Trader-Exporter:	No
Importer of Spent Lead Acid Batteries:	No
Exporter of Spent Lead Acid Batteries:	No
Recycler Activity Without Storage:	Not reported
Manifest Broker:	Not reported
Sub-Part P Indicator:	No

Historic Generators:

Receive Date:	20140120
Handler Name: CON EDISON SERVICE BOX:	14864
Federal Waste Generator Description:	Conditionally Exempt Small Quantity Generator
State District Owner:	Ny

CON EDISON SERVICE BOX: 14864 (Continued) **1016968652**

Large Quantity Handler of Universal Waste:	No
Recognized Trader Importer:	No
Recognized Trader Exporter:	No
Spent Lead Acid Battery Importer:	No
Spent Lead Acid Battery Exporter:	No
Current Record:	No
Non Storage Recycler Activity:	Not reported
Electronic Manifest Broker:	Not reported

Receive Date:	20140220
Handler Name: CON EDISON SERVICE BOX:	14864
Federal Waste Generator Description:	Not a generator, verified
State District Owner:	Ny
Large Quantity Handler of Universal Waste:	No
Recognized Trader Importer:	No
Recognized Trader Exporter:	No
Spent Lead Acid Battery Importer:	No
Spent Lead Acid Battery Exporter:	No
Current Record:	Yes
Non Storage Recycler Activity:	Not reported
Electronic Manifest Broker:	Not reported

List of NAICS Codes and Descriptions:

NAICS Codes:	No NAICS Codes Found

Facility Has Received Notices of Violations:

Violations:	No Violations Found

Evaluation Action Summary:

Evaluations:	No Evaluations Found

Manifest Facility Information:

EPA ID:	NYP004422770
Country:	USA
Name:	CON EDISON
Address:	1214 ATLANTIC AVE
Address 2:	Not reported
City,State,Zip:	BROOKLYN, NY 11216
Zip 4:	Not reported
Location Address 1:	OPP 1214 ATLANTIC AVE
Location Address 2:	Not reported
Location City,State,Zip:	BROOKLYN, NY 11216
Location Zip 4:	Not reported
Facility Status:	Not reported
Total Tanks:	Not reported
Code:	BP

Mailing:

Mailing Name:	CON EDISON
Mailing Contact:	CON EDISON
Mailing Address 1:	4 IRVING PLACE
Mailing Address 2:	15TH FL
Mailing City,State,Zip:	NEW YORK, NY 10003
Mailing Zip 4:	Not reported
Mailing Country:	USA

CON EDISON SERVICE BOX: 14864 (Continued) **1016968652**

Mailing Phone: Not reported

Manifest Data:

Document ID:	Not reported
Manifest Status:	Not reported
Trans1 State ID:	NJD003812047
Year:	2018
Trans2 State ID:	Not reported
Generator Ship Date:	01/20/2014
Trans1 Recv Date:	01/20/2014
Trans2 Recv Date:	Not reported
TSD Site Recv Date:	01/20/2014
Part A Recv Date:	Not reported
Part B Recv Date:	Not reported
Generator EPA ID:	NYP004422770
Trans1 EPA ID:	Not reported
Trans2 EPA ID:	Not reported
TSDF ID 1:	NJD991291105
TSDF ID 2:	Not reported
Manifest Tracking Number:	002328947GBF
Import Indicator:	N
Export Indicator:	N
Discr Quantity Indicator:	N
Discr Type Indicator:	N
Discr Residue Indicator:	N
Discr Partial Reject Indicator:	N
Discr Full Reject Indicator:	N
Manifest Ref Number:	Not reported
Alt Facility RCRA ID:	Not reported
Alt Facility Sign Date:	Not reported
MGMT Method Type Code:	H110
Waste Code a:	LEAD
Waste Code b:	Not reported
Waste Code c:	Not reported
Waste Code e:	Not reported
Waste Code f:	Not reported
Waste Code g:	Not reported
Waste Code 1:	Not reported
Waste Code 2:	Not reported
Waste Code 3:	Not reported
Waste Code 4:	Not reported
Waste Code 5:	Not reported
Waste Code 6:	Not reported
Quantity:	200
Units:	Gallons (liquids only)
Number of Containers:	1
Container Type:	Cargo tanks (tank trucks)
Handling Method:	Treat
Specific Gravity:	1

AO376 **CON EDISON** **NJ MANIFEST** **S120666866**
ESE **1427 FULTON ST** **N/A**
1/8-1/4 **BROOKLYN, NY 11216**
0.243 mi.
1285 ft. **Site 6 of 9 in cluster AO**

Relative:
Higher

Actual:
55 ft.

Facility Info:

EPA ID:	NYP004727053
Name:	CON EDISON
Address:	1427 FULTON ST
City,State,Zip:	BROOKLYN, NY 11216
County:	Not reported
Mailing Address:	IRVING PL, 15TH FL NE
Mailing City,State,Zip:	NEW YORK, NY 10003
Telephone:	Not reported
Emergency Telephone:	Not reported
Contact:	THOMAS TEELING
Comments:	Not reported
SIC Code:	Not reported
County:	NY047
Municipal:	Not reported
Previous EPAID:	Not reported
Generator Flag:	Not reported
Transporter Flag:	Not reported
TSDF Flag:	Not reported
Name Change:	Not reported
Date Change:	Not reported

Manifest Data:

EPA ID:	NYP004727053
Manifest Number:	002621004GBF
Date Shipped:	2/6/2015
TSDF EPA ID:	NJD991291105
Transporter EPA ID:	NJD003812047
Transporter 2 EPA ID:	Not reported
Transporter 3 EPA ID:	Not reported
Transporter 4 EPA ID:	Not reported
Transporter 5 EPA ID:	Not reported
Transporter 6 EPA ID:	Not reported
Transporter 7 EPA ID:	Not reported
Transporter 8 EPA ID:	Not reported
Transporter 9 EPA ID:	Not reported
Transporter 10 EPA ID:	Not reported
Date Trans1 Transported Waste:	Not reported
Date Trans2 Transported Waste:	Not reported
Date Trans3 Transported Waste:	Not reported
Date Trans4 Transported Waste:	Not reported
Date Trans5 Transported Waste:	Not reported
Date Trans6 Transported Waste:	Not reported
Date Trans7 Transported Waste:	Not reported
Date Trans8 Transported Waste:	Not reported
Date Trans9 Transported Waste:	Not reported
Date Trans10 Transported Waste:	Not reported
Date TSDF Received Waste:	Not reported
TSDF EPA Facility Name:	Not reported
QTY Units:	Not reported
Transporter SEQ ID:	Not reported
Transporter-1 Date:	Not reported
Waste SEQ ID:	Not reported
Waste Type Code 2:	Not reported

CON EDISON (Continued) **S120666866**

Waste Type Code 3:	Not reported
Waste Type Code 4:	Not reported
Waste Type Code 5:	Not reported
Waste Type Code 6:	Not reported
Date Accepted:	Not reported
Manifest Discrepancy Type:	Not reported
Data Entry Number:	Not reported
Was Load Rejected:	Not reported
Reason Load Was Rejected:	Not reported

AO377 **CON EDISON** **RCRA NonGen / NLR** **1018277957**
ESE **1427 FULTON ST** **FINDS** **NYP004727053**
1/8-1/4 **BROOKLYN, NY 11216** **ECHO**
0.243 mi.
1285 ft. **Site 7 of 9 in cluster AO**

Relative: **Higher**
Actual: **55 ft.**

RCRA Listings:

Date Form Received by Agency:	20150206
Handler Name:	Con Edison
Handler Address:	FULTON ST
Handler City,State,Zip:	BROOKLYN, NY 11216
EPA ID:	NYP004727053
Contact Name:	THOMAS TEELING
Contact Address:	Not reported
Contact City,State,Zip:	Not reported
Contact Telephone:	212-460-3770
Contact Fax:	Not reported
Contact Email:	Not reported
Contact Title:	Not reported
EPA Region:	02
Land Type:	Private
Federal Waste Generator Description:	Not a generator, verified
Non-Notifier:	Not reported
Biennial Report Cycle:	Not reported
Accessibility:	Not reported
Active Site Indicator:	Not reported
State District Owner:	Ny
State District:	NYSDEC R2
Mailing Address:	IRVING PL, 15TH FL NE
Mailing City,State,Zip:	NEW YORK, NY 10003
Owner Name:	Not reported
Owner Type:	Not reported
Operator Name:	Not reported
Operator Type:	Not reported
Short-Term Generator Activity:	No
Importer Activity:	No
Mixed Waste Generator:	No
Transporter Activity:	No
Transfer Facility Activity:	No
Recycler Activity with Storage:	No
Small Quantity On-Site Burner Exemption:	No
Smelting Melting and Refining Furnace Exemption:	No
Underground Injection Control:	No
Off-Site Waste Receipt:	No
Universal Waste Indicator:	No
Universal Waste Destination Facility:	No
Federal Universal Waste:	No

CON EDISON (Continued) **1018277957**

Active Site State-Reg Handler:	---
Federal Facility Indicator:	Not reported
Hazardous Secondary Material Indicator:	NN
Sub-Part K Indicator:	Not reported
2018 GPRA Permit Baseline:	Not on the Baseline
2018 GPRA Renewals Baseline:	Not on the Baseline
202 GPRA Corrective Action Baseline:	No
Subject to Corrective Action Universe:	No
Non-TSDFs Where RCRA CA has Been Imposed Universe:	No
Corrective Action Priority Ranking:	No NCAPS ranking
Environmental Control Indicator:	No
Institutional Control Indicator:	No
Human Exposure Controls Indicator:	N/A
Groundwater Controls Indicator:	N/A
Significant Non-Complier Universe:	No
Unaddressed Significant Non-Complier Universe:	No
Addressed Significant Non-Complier Universe:	No
Significant Non-Complier With a Compliance Schedule Universe:	No
Financial Assurance Required:	Not reported
Handler Date of Last Change:	20160502
Recognized Trader-Importer:	No
Recognized Trader-Exporter:	No
Importer of Spent Lead Acid Batteries:	No
Exporter of Spent Lead Acid Batteries:	No
Recycler Activity Without Storage:	Not reported
Manifest Broker:	Not reported
Sub-Part P Indicator:	No

Historic Generators:

Receive Date:	20150206
Handler Name: CON EDISON	
Federal Waste Generator Description:	Conditionally Exempt Small Quantity Generator
State District Owner:	Ny
Large Quantity Handler of Universal Waste:	No
Recognized Trader Importer:	No
Recognized Trader Exporter:	No
Spent Lead Acid Battery Importer:	No
Spent Lead Acid Battery Exporter:	No
Current Record:	No
Non Storage Recycler Activity:	Not reported
Electronic Manifest Broker:	Not reported

Receive Date:	20150206
Handler Name: CON EDISON	
Federal Waste Generator Description:	Not a generator, verified
State District Owner:	Ny
Large Quantity Handler of Universal Waste:	No
Recognized Trader Importer:	No
Recognized Trader Exporter:	No
Spent Lead Acid Battery Importer:	No
Spent Lead Acid Battery Exporter:	No
Current Record:	Yes
Non Storage Recycler Activity:	Not reported
Electronic Manifest Broker:	Not reported

CON EDISON (Continued) **1018277957**

List of NAICS Codes and Descriptions:
NAICS Codes: No NAICS Codes Found

Facility Has Received Notices of Violations:
Violations: No Violations Found

Evaluation Action Summary:
Evaluations: No Evaluations Found

FINDS:
Registry ID: 110067696611

Click Here for FRS Facility Detail Report:

Environmental Interest/Information System:
The Resource Conservation and Recovery Act Information System (RCRAInfo) is EPA's comprehensive information system in support of the Resource Conservation and Recovery Act (RCRA) of 1976 and the Hazardous and Solid Waste Amendments (HSWA) of 1984. It tracks many types of information about generators, transporters, treaters, storers, and disposers of hazardous waste.

Click this hyperlink while viewing on your computer to access additional FINDS: detail in the EDR Site Report.

ECHO:

Envid:	1018277957
Registry ID:	110067696611
DFR URL:	http://echo.epa.gov/detailed-facility-report?fid=110067696611
Name:	CON EDISON
Address:	1427 FULTON ST
City,State,Zip:	BROOKLYN, NY 11216

AO378 **CON EDISON** **NY MANIFEST** **S117739580**
ESE **1427 FULTON ST** **N/A**
1/8-1/4 **BROOKLYN, NY 11216**
0.243 mi.
1285 ft. **Site 8 of 9 in cluster AO**

Relative: **Higher**
Actual: **55 ft.**

Manifest Facility Information:

EPA ID:	NYP004727053
Country:	USA
Name:	CON EDISON
Address:	1427 FULTON ST
Address 2:	Not reported
City,State,Zip:	BROOKLYN, NY 11216
Zip 4:	Not reported
Location Address 1:	FRONT OF 1427 FULTON ST
Location Address 2:	SB49875
Location City,State,Zip:	BROOKLYN, NY 11201
Location Zip 4:	Not reported
Facility Status:	Not reported
Total Tanks:	Not reported
Code:	BP

Mailing:

CON EDISON (Continued) **S117739580**

Mailing Name:	CON EDISON
Mailing Contact:	CON EDISON
Mailing Address 1:	4 IRVING PL
Mailing Address 2:	15TH FL
Mailing City,State,Zip:	NEW YORK, NY 10003
Mailing Zip 4:	Not reported
Mailing Country:	USA
Mailing Phone:	Not reported

Manifest Data:

Document ID:	Not reported
Manifest Status:	Not reported
Trans1 State ID:	NJD003812047
Year:	2018
Trans2 State ID:	Not reported
Generator Ship Date:	02/06/2015
Trans1 Recv Date:	02/06/2015
Trans2 Recv Date:	Not reported
TSD Site Recv Date:	02/10/2015
Part A Recv Date:	Not reported
Part B Recv Date:	Not reported
Generator EPA ID:	NYP004727053
Trans1 EPA ID:	Not reported
Trans2 EPA ID:	Not reported
TSDF ID 1:	NJD991291105
TSDF ID 2:	Not reported
Manifest Tracking Number:	002621004GBF
Import Indicator:	N
Export Indicator:	N
Discr Quantity Indicator:	N
Discr Type Indicator:	N
Discr Residue Indicator:	N
Discr Partial Reject Indicator:	N
Discr Full Reject Indicator:	N
Manifest Ref Number:	Not reported
Alt Facility RCRA ID:	Not reported
Alt Facility Sign Date:	Not reported
MGMT Method Type Code:	H110
Waste Code a:	LEAD
Waste Code b:	Not reported
Waste Code c:	Not reported
Waste Code e:	Not reported
Waste Code f:	Not reported
Waste Code g:	Not reported
Waste Code 1:	Not reported
Waste Code 2:	Not reported
Waste Code 3:	Not reported
Waste Code 4:	Not reported
Waste Code 5:	Not reported
Waste Code 6:	Not reported
Quantity:	60
Units:	Gallons (liquids only)
Number of Containers:	1
Container Type:	Cargo tanks (tank trucks)
Handling Method:	Treat
Specific Gravity:	1

AO379 **408 JAY/1427 FULTON /BKLN** **NY LTANKS** **S106703405**
ESE **1427 FULTON/408 JAY ST** **N/A**
1/8-1/4 **BROOKLYN, NY**
0.244 mi.
1287 ft. **Site 9 of 9 in cluster AO**

Relative:
Higher

Actual:
55 ft.

LTANKS:

Name:	408 JAY/1427 FULTON /BKLN
Address:	1427 FULTON/408 JAY ST
City,State,Zip:	BROOKLYN, NY
Spill Number/Closed Date:	8909337 / 2003-02-12
Facility ID:	8909337
Site ID:	199039
Spill Date:	1989-12-23
Spill Cause:	Tank Failure
Spill Source:	Commercial/Industrial
Spill Class:	C3
Cleanup Ceased:	Not reported
SWIS:	2401
Investigator:	SULLIVAN
Referred To:	Not reported
Reported to Dept:	1989-12-26
CID:	Not reported
Water Affected:	Not reported
Spill Notifier:	Other
Last Inspection:	Not reported
Recommended Penalty:	False
Meets Standard:	False
UST Involvement:	False
Remediation Phase:	0
Date Entered In Computer:	1990-01-03
Spill Record Last Update:	2003-10-03
Spiller Name:	JOSEPH JEMAL
Spiller Company:	UNK
Spiller Address:	Not reported
Spiller County:	001
Spiller Contact:	Not reported
Spiller Phone:	Not reported
Spiller Extention:	Not reported
DEC Region:	2
DER Facility ID:	165659
DEC Memo:	Not reported
Remarks:	DRIVER DELIVERED TO WRONG FILL PIPE - CALLER NOT ABLE TO GAIN ACCESS TO BLDG UNTIL 915 ON 12/26 - SUSPECT FUEL SANK THRU CRACKS IN FLOOR - CALLER OFFERED TO CLEAN SPILL & DEODORIZE -PERMISSION DENIED

All Materials:

Site ID:	199039
Operable Unit ID:	936512
Operable Unit:	01
Material ID:	442503
Material Code:	0001A
Material Name:	#2 fuel oil
Case No.:	Not reported
Material FA:	Petroleum
Quantity:	1700.00
Units:	G
Recovered:	.00
Resource Affected:	Soil
Oxygenate:	Not reported

AT380 **CITGO STATION** **NY LTANKS** **S102560459**
SW **1143 ATLANTIC AVENUE** **NY Spills** **N/A**
1/8-1/4 **BROOKLYN, NY 11216**
0.244 mi.
1288 ft. **Site 7 of 13 in cluster AT**

Relative:
Higher

Actual:
74 ft.

LTANKS:

Name:	CITGO STATION
Address:	1143 ATLANTIC AVENUE
City,State,Zip:	BROOKLYN, NY 11216-
Spill Number/Closed Date:	9807751 / 2004-02-09
Facility ID:	9807751
Site ID:	189676
Spill Date:	1998-09-24
Spill Cause:	Tank Test Failure
Spill Source:	Gasoline Station or other PBS Facility
Spill Class:	C3
Cleanup Ceased:	Not reported
SWIS:	2401
Investigator:	KMFOLEY
Referred To:	Not reported
Reported to Dept:	1998-09-24
CID:	199
Water Affected:	Not reported
Spill Notifier:	Tank Tester
Last Inspection:	Not reported
Recommended Penalty:	False
Meets Standard:	False
UST Involvement:	True
Remediation Phase:	0
Date Entered In Computer:	1998-09-24
Spill Record Last Update:	2005-09-29
Spiller Name:	Not reported
Spiller Company:	SPARTAN PETROLEUM
Spiller Address:	3333 NEW HYDE PARK RD
Spiller County:	001
Spiller Contact:	JAY FUTTERMAN
Spiller Phone:	(516) 420-8080
Spiller Extention:	Not reported
DEC Region:	2
DER Facility ID:	19244
DEC Memo:	Prior to Sept, 2004 data translation this spill Lead_DEC Field was K FOLEY 9/24/98 This spill was reported while Crompco was doing work for Spartan (Jay Semelmacher 516-295-3400). Crompco (Chuck Pedano, VP 610-278-7203) retesting 9/28/98. Union not tight under dispenser. Twenty-one USTs were removed from 7/27/99 to 9/21/99. To be remediated under spill #8808500. 12/29/2003 Reassigned from Rommel to Sun. 2/4/04 Reassigned from Sun to K Foley. See spill #8808500(TTF), 9614595(product in wells/odor complaint).
Remarks:	LINE TEST ON THE PLUS LINE - GROSS FAILURE - LINES WILL BE DUG UP REPAIRED AND RETESTED

All TTF:

Facility ID:	9807751
Spill Number:	9807751
Spill Tank Test:	1546298
Site ID:	189676
Tank Number:	2402400
Tank Size:	3000
Material:	0009

CITGO STATION (Continued) **S102560459**

EPA UST: Not reported
UST: Not reported
Cause: Not reported
Source: Not reported
Test Method: 01
Test Method 2: Petro-Tite/Petro Comp
Leak Rate: .00
Gross Fail: Not reported
Modified By: Spills
Last Modified Date: Not reported

All Materials:
Site ID: 189676
Operable Unit ID: 1068818
Operable Unit: 01
Material ID: 315308
Material Code: 0009
Material Name: gasoline
Case No.: Not reported
Material FA: Petroleum
Quantity: .00
Units: G
Recovered: .00
Resource Affected: Soil
Oxygenate: Not reported

Name: CITGO/SPARTAN PETROLEUM
Address: 1143 ATLANTIC AVE
City,State,Zip: BROOKLYN, NY
Spill Number/Closed Date: 8808500 / 2015-10-20
Facility ID: 8808500
Site ID: 256714
Spill Date: 1989-01-25
Spill Cause: Tank Test Failure
Spill Source: Gasoline Station or other PBS Facility
Spill Class: A3
Cleanup Ceased: 2005-08-03
SWIS: 2401
Investigator: JAKOLLEE
Referred To: Not reported
Reported to Dept: 1989-01-26
CID: Not reported
Water Affected: Not reported
Spill Notifier: Tank Tester
Last Inspection: Not reported
Recommended Penalty: False
Meets Standard: False
UST Involvement: True
Remediation Phase: 0
Date Entered In Computer: 1989-01-26
Spill Record Last Update: 2015-10-20
Spiller Name: Not reported
Spiller Company: SPARTAN PETROLEUM
Spiller Address: 3333 NEW HYDE PARK RD
Spiller County: 001
Spiller Contact: Not reported

CITGO STATION (Continued) **S102560459**

Spiller Phone: Not reported
Spiller Extention: Not reported
DEC Region: 2
DER Facility ID: 158293
DEC Memo: 8/1/95 Northland Marketing Corp. (Joseph Macchia) submitted corrective action plan. 8/7/95 Macchia informed DEC that borings were performed and to contact Walter Berninger at (516) 588-2251. Walter received info for Fenley & Nichol borings. Will mail 4 boring logs and associated lab analysis. No map indicating locations. Investigation most probably performed in conjuction with tank test failure and in vicinity of tanks & piping. 8/11/95 Received boring logs from F&N 1/2/89 completed due to TTF. 8/15/95 J. Rommel and K. O'Dowd conducted PBS inspection. Unregistered tanks in leased portion of property (minimum 3). Product in stick manhole for Regular U/L. Apparent antifreeze and transmission fluid surface spills. Apparent recurring spill by diesel pump island. 6 vent lines and 4 tanks. Concrete in very poor condition-increased possibility for surface spills to leach into subsurface. Could not ID location of F&N 12/89 borings. Leasing portion of property since 8/7/95. 8/21/95 DEC approved CAP. CAP to be implemented within 10 days of receipt. An investigation plan will be submitted within 15 days. 9/29/95 DEC sent Northland comments on Investigation Plan. 12/4/95 As per W. Berninger. BEI on site today with air rotary rig. Down 35' and did not encounter GW. Maybe caused by hot air injected (maybe within water table but can't tell). Rethinking approach. 12/6/95 Down hole hammer got stuck, formation caved in. Propose to case top 20' and drill deeper. Air rotary to break rubble and then switch to hollow-stem auger(small diameter). 1/30/96 S. Muller, BEI, called to report 2 wells were installed last week. DTW 68'bgs. Boring near Atlantic clean. He determined that groundwater flow direction probably NNW. He wants to gain access into fenced area. 2 more wells are planned for installation. 1/31/96 On site during installation. 4/15/96 MW-1 Pet. Odor 70', 5.5ppm HNU soil, 3392ppb gw MW-2 Clean, 1.8ppm HNU soil, 1134ppb gw MW-3 27.4ppm HNU soil, 25,436ppb gw BEI recommends additional MWs to define plume and confirm its origin. As per C. Nalbone, flying Citgo flag. Singh (Citygas) operating/testing. Spill 9614595 reported 3/13/97 for product in wells and odor complaints. J. Rommel/K. O'Dowd Notes: 3/20/97 Spoke to Manager of Wendy's, Rommel Smith. Vapor problem during deliveries, especially in women's bathroom. Floor drain in office did not show readings with Crocon. Stated there's usually a delay between delivery and when vapors start. Singh and L. Macchia on site. Checked 3 wells with bailer. S. Muller's sonic tap - 3.875 product detected in MW-3. Required that weekly monitoring and bailing visits start immediately and that DEC be present during first visit. Continue delineation as previously required. Schedule to take readings at Wendy's during next delivery. (Appears to be same situation as Cooper Ave. Singh's delivery trucks not properly using stage II vapor recovery.) Wendy's manager says theres a delay of about 2 weeks but deliveries every week?? 3/31/97 Site visit with S. Muller, BEI, and Singh, Citygas. Macchia did not show. Checked 3 MWs. No product in any. MW-3 strong gas odor. No vapor complaints from Wendy's since last visit. Northland must perform investigation of entire site. Singh states Northland owns carwash, Wendy's and Citgo property. 3/31/97 DEC sent requirements of Northland. Investigation Plan due 4/15/97. 4/2/97 Site visit, K. O'Dowd & J. Rommel. Witnessed delivery of 2400gal regular and 400gal premium. Checked Wendy's electrical circuit board

CITGO STATION (Continued) **S102560459**

bathroom and office drain/house trap. No vapors detected. Wendy's at 1125 Atlantic Ave (718-622-1381). Savoy car wash at 1119 Atlantic Ave (718-622-7429). Thieved 3 MWs. No product. Need to sample wells for dissolved. Odor in all wells is of a new release. Strongest downgradient. Wendy's has an unusually large Brooklyn Union Gas meter in back. Vapors possibly travelling through electrical conduits. Located upsidedown J sanitary vent in back of Wendy's. Where does sewer leave Wendy's? Savoy car wash has a GW pump in front of bay area to supplement city water supply when very busy. Supposedly, they have a LI Well permit, but were unable to present it. He did not know pumping rate. Overflow from wash area discharges to sewer. 4/24/96 Received Subsurface Investigation Report(BEI, 4/15/96) for spill #8808500. MW-1 and MW-2 were installed to 78'bgs and MW-3 to 76'bgs. Total BTEX 3392ppb, 1134ppb and 25,436 respectively. 7/23/96 DEC requires additional delineation. 11/6/97 Berninger requested weekly groundwater monitoring stop. Reply sent 11/25/97 denying request. 8/26/98 DEC approves Investigation Plan (Impact, 8/12/98). 9/24/98 Spill #9807751 reported as UST line failure. 12/98-1/99 Three additional monitoring wells(MW-4, MW-5, MW-6) installed. 2gal water/product was bailed from MW-4 (5.3 LNAPL). 3/10/99 Impact Environmental reports MW-3 and MW-4 observed with 0.13' and 0.74' LNAPL respectively. An automated free product recovery system being considered. 8/19/99 Impact reports a new Mobil station being constructed and all USTs and system components removed. 10/22/99 UST Closure Report submitted (Impact, 10/20/99). 21 USTs removed. 3 X 4000gal gasoline tanks removed from the north area(concrete encased). 9 X 750gal tanks were removed from the south area(concrete encased). 2 X 3000gal, 1 X 1000gal gas USTs in south area were observed to be abandoned and filled with concrete. 5 X 100gal empty tanks removed from the south area. 1 X 1000gal fuel oil tank removed from area 3. Endpoint samples show VOC/SVOC concentrations above soil cleanup guidance in all three excavations. Removed 3200 tons of contaminated soil. All wells destroyed and replaced. Report recommends remediation. Quarterly monitoring reports received 7/24/01, 12/5/01, 8/27/02, 1/15/04 prepared by Impact. 6/13/01, 7/18/01 EFR events for MW-3, MW-4, MW-5. 30gal LNAPL was recovered during each event. The recovery system is a compact skimming system used in conjuction with the SVES. Wells were on monthly product recovery schedule. The remediation system that was installed on the property consists of two soil vapor extraction well clusters(SVE-1/MW-5, SVE-2/MW-3), one monitoring well (MW-4) and two blowers. Screens of SVE wells are set at different levels through vadose and saturated zones. The SVES is manifolded to operate each well cluster independent of the other. (Startup date unknown). 3/10/04 Received 1Q04 monitoring report. MW-3, MW-4 and MW-5 are hottest. MW-6, across Bedford Ave is the edge of the plume. Upgradient wells Mw-1 and MW-2 are clean. May need to install well downgradient/north of MW-4 but appears plume migration is minimal. GW direction varies. Monthly monitoring for LNAPL. SVE effluent is below benzene emission limit(250cfm, 20' stack). 6/18/04 Received 2Q2004 monitoring report. BTEX ranged from ND(MW-1, MW-2, MW-6) to 22526ppb(MW-4). MTBE ranged from ND(MW-1, MW-2, MW6) to 95ppb(MW-5). 6/21/04 Received addendum to approved RAP. Three air sparge wells will be installed to approx 78'bgs, with 2' of screen, connected to 1 pipe. A 3HP compressor is expected to provide approx 8-10CFM at 10psi to each sparge well. Air sparge pilot testing will be conducted to verify pressure, flow and equipment size assumptions. The existing SVE system consists of two SVE well clusters, one well

CITGO STATION (Continued) **S102560459**

MW-4 that is connected to the SVE system and two blower units. Each blower is capable of inducing airflow of 125cfm at approx 60 of water for a total flow of 250cfm. Startup testing will be done upon completion of upgrade activities. SVES & Sparge vacuums, pressures and radii of influence will be measured to ensure vapor capture and sparge system efficacy. Following startup, the system will be monitored weekly for one month to assure proper system operation. 6/30/04 Meeting with Spartan Petroleum and Impact Environmental. Previously an Exxon. Impact plans on system modification. Asked them to confirm the well screen was above the water table and water is where it was last year. Proposing to sparge. March 2003 was the last time free product was detected. Dissolved now. 200tons of contaminated soil was removed. 9/15/04 Received 3Q2004 monitoring report. BTEX ranged from ND(MW-1,2,6) to 8180ppb(MW-4). MTBE ranged from ND(MW-1,2,6) to 644ppb(MW-4). 2/8/05 Received 4Q04 monitoring report. BTEX ranged from ND(MW-1,2) to 7527ppb(MW-4). MTBE ranged from ND(MW-1,2,3) to less than 100ppb(MW-5, diluted). 7/7/05 Received 1Q05 monitoring report. BTEX ranged from ND(MW-1,2) to 5650ppb(MW-5). MTBE was ND in all wells. Estimated 454lbs of hydrocarbons recovered. 8/9/05 STIP effective. 9/28/05 Received 2Q05 and 3Q05 monitoring reports. 2Q05- results from 5/23/05 - BTEX ranged from ND(MW-1,2) to 6448ppb(MW-5/SVE-1). Max MTBE at 3ppb in MW-1. As of 8/2/05, estimated 594lbs of hydrocarbons recovered. 3Q05- results from 8/2/05- BTEX ranged from ND(MW-1,2,6) to 5290ppb(MW-5/SVE-1). 4Q05 - results from 11/14/05 - BTEX ranged from ND(MW-1,2) to 4953ppb(MW-5/SVE-1). 3/30/06 1Q06 - results from 2/15/06 - BTEX from 70ppb(MW-6) to 3590ppb(SVE-1/MW-5). 6/30/06 DEC lead transferred from K. Foley to J.A. Maisonave. - JAM 11/14/06 Reviewed Quarterly Monitoring Report for 2nd Qtr 2006, submitted by Impact Env. Total VOCs in groundwater ranged from ND to 6760 ug/L in well MW-5. The system is operating in compliance. Reviewed Quarterly Monitoring Report for 3rd Qtr 2006, submitted by Impact Env. Total VOCs in groundwater ranged from ND to 6630 ug/L in well MW-3. The system is operating in compliance. - JAM 3/21/07 Reviewed Quarterly Monitoring Report for 4th Qtr 2006, submitted by Impact Env. Total VOCs in groundwater ranged from ND to 4683 ug/L in well MW-5. The system is operating in compliance. - JAM 6/14/07 Reviewed Quarterly Monitoring Report for 1st Qtr 2007, submitted by Impact Env. Total VOCs in groundwater ranged from ND to 4799 ug/L in well MW-5. The system is operating in compliance. - JAM 11/26/07 Reviewed Quarterly Monitoring Rpt for 2nd Qtr 2007, submitted by Impact Envt'l. Total VOCs in GW ranged from ND to 3833 ug/L in well MW-3. System is operating in compliance. Reviewed Quarterly Monitoring Rpt for 3rd Qtr 2007, submitted by Impact Envt'l. Total VOCs in GW ranged from ND to 3279 ug/L in well MW-5. System is operating in compliance. I called Hal Benjamin at Impact Envt'l and requested that influent and effluent air streams be sampled and analyzed for VOCs. He said he will discuss with RP and get back to me. - JAM 02/09/11: This spill case transferred from J. Maisonave to J. Kolleeny. - JK 01/09/12: Reviewed 2nd Quarter 2011 monitoring rpt by Impact Envt'l (in eDocs), dated 8/10/11 (CD submitted 10/10/11). Results of 5/27/11 GW sampling event show MW-8 had 6,444 ug/L total VOCs (up from ND in Feb. 2011). Rpt says PID screening of AS/SVE system vapor discharge shows discharge in compliance with benzene limit. - J. Kolleeny 02/24/12: Reviewed 3rd Quarter 2011 mon rpt by Impact Envt'l (in eDocs), dated 12/30/11. GW samples collected on 9/12/11 showed low to moderate levels of dissolved-phase contam in wells MW-4 & MW-6; however, MW-5 and MW-8

CITGO STATION (Continued) **S102560459**

were dry and could not be sampled. Rpt says PID screening of AS/SVE system vapor discharge shows discharge in compliance with benzene limit. - JK 03/09/12: I closed spill case 0912321 for waste oil UST at this site. Sent spill closure letter via email to Mr. Harvinder Singh of Bolla EM Realty LLC, stating: Dear Mr. Singh: Please see attached spill closure letter regarding spill case 0912321. A hard copy of this letter will not be forwarded. As noted in letter, spill no. 8808500, for gasoline-related contamination at site, remains open. All monitoring, vapor extraction and air sparging wells at site should remain open for ongoing monitoring and remediation of contamination related to that spill. Feel free to contact me if you have any questions. - J. Kolleeny 02/13/13: On 2/12/13, I sent email to Hal Benjamin of Impact Envt'l, cc's to Kevin Kleaka and Michael Bluight also of Impact: Hal, I haven't received any monitoring rpts for this site since 3rd quarter 2011 rpt; I think I had some discussions with either you or Kevin Keaka regarding work done at site by Exxon-Mobil's consultant (Kleinfelder), and fact that their site plans differed considerably from Impact Envt'l's site plans. But I never heard back from Impact after that. Can you please provide an update on this spill site, and/or let me know who is now project manager for Impact? After sending email, received phone call from Michael Bluight of Impact, who said he is now PM and that they are finishing up monitoring rpts for 4th qtr 2011 and all 4 qtrs of 2012, with sampling of wells installed by Impact and also wells installed by Kleinfelder. He sent follow-up email: Jon, I will be taking over as project manager for this site. I am currently finalizing QMR rpts for Site. Said final rpts will include sampling results from: 4th qtr 2011 (sampled 12/13/11) 1st qtr 2012 (sampled 2/14/12) 2nd qtr 2012 (sampled 6/27/12) 3rd qtr 2012 (sampled 10/5/12) 4th qtr 2012 (sampled 12/28/12) As per our conversation, GW samples were collected during 2nd, 3rd and 4th quarters of 2012, from wells in current monitoring network, and from on-site monitoring wells installed by Kleinfelder East, Inc. during its 2010 Phase II Envt'l Site Assessment work. An annual GW monitoring rpt for 2012, consolidating data obtained from all four quarters in 2012, can be constructed and submitted to NYSDEC in lieu of four separate rpts, if preferred. Please call me if you have any questions and/or concerns. On 2/13/13, I sent email reply: Michael, Thanks for your response, it was nice speaking with you yesterday. Please send a separate rpt for 4th Quarter of 2011, but I like your suggestion of sending one annual rpt for 2012 consolidating data for four quarters of 2012. However, let's return to quarterly monitoring rpts for 2013. Most importantly, rpt for 2012 should include evaluation of remedial progress and recommendations for further actions to move this spill case toward closure. - J. Kolleeny 03/27/13: On 3/25/13, received Quarterly Monitoring Rpt for 4th Quarter 2011 and GW Mon Rpt - 2012 Annual Rpt by Impact Envt'l, both dated 3/21/13 (both in eDocs). On 3/27/13, received email from Michael Bluight of Impact: Jon, we are having a few problems with our UPS overnight service as of late just wanted to make sure you received hard copy (with electronic copy on CD) of rpts for this site? 1st quarter [2013] GW monitoring / sampling event is scheduled to be performed within next 5 to 7 business days. I sent email reply if rpt(s) include any recommendations that require DEC response. Michael sent reply: For Atlantic Avenue, we will still continue monitoring and operating remedial system as before. Only revision was incorporation of certain monitoring wells installed by Kleinfelder during a phase II investigation a few years back and

CITGO STATION (Continued) **S102560459**

deletion of existing wells in profile, located on western side of Site. Majority of detections in GW samples and identified location of dissolved phase in GW, is located on eastern side of Site. I listed our proposed revised monitoring network in conclusions section of 2012 annual rpt. Please call me if you have any questions and or concerns with rpt information and thank again for your assistance. - JK 04/03/13: Received email from Michael Bluight of Impact Envt'l: Jon, just a follow-up for 1143 Atlantic Avenue, Brooklyn, NY. We were planning to conduct next quarterly sampling round tomorrow at site. As per your below correspondence, we recommended revising GW monitoring network to consist of wells: MW-1, MW-4, MW-5, MW-8, MW-E, MW-G and MW-H. We will gauge ALL site wells (helps tighten up GW contour map). Is this recommended revision OK?Thanks as always for your assistance with this project and please call me if you have any questions and/or concerns. I sent email reply: Michael, I've quickly looked over 4th quarter 2011 monitoring rpt and 2012 annual monitoring rpt for this site, and wells you've listed are approved for sampling, but in addition to those wells, I'd like you to also include well MW-6. Well MW-6 helps provide off-site delineation, and had 196 ug/L total BTEX when last sampled in December 2012. Not a very high result, but evidence of an off-site impact that should continue to be monitored. I also want to reserve right to request that other wells be added back into monitoring program, if there are reasons to do so. Please let me know if you have any questions or comments. - J. Kolleeny 04/03/13: Completed review of QMR for 4th Quarter 2011 by Impact Envt'l, dated 3/21/13 (in eDocs). Rpt states that SVE/AS system is operating, recovering hydrocarbons, and that PID screening of vapor effluent indicates benzene is in compliance with discharge limit. GW sampling in Dec. 2011 shows significant impact in well MW-3, with 2,677 ug/L total BTEX (was reportedly ND for BTEX when sampled in May and Sept. 2011, but had 2,940 ug/L tBTEX in Sept. 2009); off-site well MW-6 had 123 ug/L tBTEX (down from 415 ug/L in Sept. 2011). Several important wells were not sampled, e.g., MW-5 and MW-8, nor were any of wells installed by Kleinfelder as part of Phase II Assmt sampled. Rpt states that Impact will attempt to recondition wells MW-5 and MW-8 so they can be sampled in future monitoring events. - JK 04/04/13: Reviewed GW Mon Rpt 2012 Annual Rpt by Impact Envt'l, dated 3/21/13 (in eDocs). Rpt presents data for all four quarters of 2012. On-site AS/SVE system operated throughout period; PID screening indicates effluent was in compliance with benzene discharge limit. GW samples were collected from usual wells in Feb. 2012, and from most of those wells plus wells installed by Kleinfelder in June, October and December 2012. Overall, data show significant GW impacts in wells MW-3, which had 2,730 ug/L total BTEX in Feb. 2012, up from 2,677 ug/L in Dec. 2011 (not sampled in 2nd, 3rd & 4th quarters of 2012); well MW-G, which had 920 ug/L tBTEX in June 2012, 1,190 ug/L in Oct. 2012 and 3,100 ug/L in Dec. 2012 (had 4,794 ug/L tBTEX when sampled in June 2010); and well MW-H, which had 6,050 ug/L tBTEX in June 2012, 3,110 ug/L in Oct. 2012 and 910 ug/L in Dec. 2012. Off-site well MW-6 had 196 ug/L tBTEX in Dec. 2012. Wells MW-5 and MW-8 were not sampled during 2012. Rpt proposes revised well network for quarterly monitoring, comprising wells MW-1, MW-4, MW-5, MW-8, MW-E, MW-G and MW-H (Impact will attempt to recondition wells MW-5 and MW-8 for sampling). As noted above, I sent email on 4/3/13 approving these wells for sampling but adding well MW-6 to monitor off-site impacts and stating that DEC reserves right to add back other wells as needed. Operation and monitoring of SVE/AS

CITGO STATION (Continued) **S102560459**

system and quarterly GW monitoring will continue, with 1st quarter 2013 GW sampling event expected to occur in late March 2013. - J. Kolleeny 03/18/14: Reviewed 2013 Semi-Annual GW Monitoring Rpt dated 11/20/13, by Impact Envt'l, received by email from Julianna de la Fuente of Impact on 12/2/13 (in eDocs). Results of GW sampling in April & June 2013 (i.e., 1st & 2nd quarters 2013) showed well MW-4 had 171 ug/L total BTEX in April 2013 (up from 1 ug/L in Dec. 2012), and had 20 ug/L tBTEX in June 2013; well MW-6 had 546 ug/L tBTEX in April 2013 (up from 196 ug/L in Dec. 2013) and 475 ug/L tBTEX in June 2013; well MW-G had 2,190 ug/L tBTEX in April 2013 (down from 3,100 ug/L in Dec. 2012) and 560 ug/L tBTEX in June 2013; well MW-H had 1,799 ug/L tBTEX in April 2013 (up from 910 ug/L in Dec. 2013) and 2,840 ug/L in June 2013. Well MW-3 has been damaged and could not be accessed for sampling in April/June 2013, but well MW-H is very close by; wells MW-5 and MW-8 were dry and could not be sampled in April/June 2013. Based on data, Impacts recommends continuing with quarterly GW monitoring/sampling from agreed-upon well network. - J. Kolleeny 08/15/14: Reviewed Semi-Annual GW Mon Rpt for 3rd & 4th Quarters 2013 by Impact Envt'l, dated 4/11/14 (in DecDocs). Results of GW sampling in Sept. & Dec. 2013 showed only significant GW impacts in well MW-G, which had 1,499 ug/L total BTEX in Sept. 2013 (up from 560 ug/L in June 2013) and increased to 1,910 ug/L tBTEX in Dec. 2013; and well MW-H, which had 2,594 ug/L tBTEX in Sept. 2013 (down from 2,840 ug/L in June 2013), and decreased to 761 ug/L tBTEX in Dec. 2013. Wells MW-5 and MW-9 were dry and could not be sampled. I sent email to Juliana de la Fuente of Impact, cc to Kevin Keaka of Impact, asking if Impact ever tried to recondition wells MW-5 & MW-8 as stated in an earlier rpt, noting that it's important to sample these wells, which have had high VOC levels in past, and that if wells cannot be reconditioned, they may have to be reinstalled to greater depth to hit GW. I also asked that GW data tables in future rpts include line for total VOCs in addition to total BTEX. - J. Kolleeny 01/22/15: Received phone call from Kevin Kleaka of Impact Envt'l, asking if he could meet with me on 1/28/15 to discuss improvements in GW quality and possibility of shutting down SVE system at site. I agreed to meet on 1/28/15; Kevin sent site map and GW data table with recent sampling data. I asked if he had any SVE system vapor recovery data, he sent table with data from PID screening of system's vapor recovery. Site plan and data tables in DecDocs as brief. - J. Kolleeny 01/28/15: Met with Kevin Kleaka of Impact Envt'l to discuss site. GW data for 4 quarters of 2014 show all wells being sampled below 1,000 ug/L total BTEX, except for well MW-H which had 1,386 ug/L tBTEX on 9/16/14 (but decreased to 798 ug/L tBTEX in Dec. 2014). These wells also show fairly consistent decreasing trends over time. However, well well MW-5 had 1,093 ug/L tBTEX when last sampled in Sept. 2009 and well MW-8 had 3,427 ug/L tBTEX when last sampled in May 2011, but sampling of these wells was discontinued because they have gone dry. According to Kevin, depth to water at site is ~80 ft. PID screening of SVE system vapor recovery shows mainly low PID readings for past several yrs, with temporary increases in first half of 2014 - went from 3 ppm in Dec. 2013 to 127 ppm in Jan. 2014, 21.5 ppm in Feb. 2014, 59.6 ppm in March 2014, 25.8 ppm in May 2014, 16.0 ppm in June 2014, then settled back to single digitsin July 2014 and was only 0.5 ppm in Dec. 2014. Based on decreasing GW contam levels & trends and low hydrocarbon vapor recovery of system, Impact is proposing shutting down system and considering site for spill closure. I asked that system be pulsed,

CITGO STATION (Continued) **S102560459**

that a vapor influent sample be collected for lab analysis, and that another round of GW sampling of selected wells be performed to confirm levels and trends, and that if data support closure in their view, they include risk assessment/sensitive receptor evaluation for residual impacts in report requesting closure. They agreed to these requests. Afterward, Kevin sent follow-up email to summarize discussion at meeting: Jonathan - Thank you again for meeting with me today regarding this site. As discussed, below is a brief summary of tasks we agreed to complete for 1st quarter [2015] pursuant toward closure of spill. 1. A system influent sample will be collected and analyzed for VOCs by TO-14 during next site visit. 2. Remedial system will be pulsed during first quarter. Pulsing will include effluent readings with a PID for possible rebound . 3. Next quarterly GW sampling event for 1st Qtr (likely in March) will only include wells MW-H, MW-4, MW-E and MW-G. DTW readings will be recorded from all on-site wells during above GW sampling event for purpose of providing current GW flow direction. If system shutdown/pulsing doesn t show any significant recovery of residual contamination and next GW sampling data is consistent with and/or lower than existing data set, we will be requesting closure of spill inclusive of a risk assessment. Thank you, please advise if you have any comments based on above points. I wrote back: Kevin, It was nice meeting with you today. My only comment on your summary of today s discussion is that I was thinking that system influent sample for TO-14 analysis should be taken when pulsing system, i.e., after system has been down for a while and then re-started, which would presumably be maximum hydrocarbon recovery one is likely to see from system at this point. If you think this doesn t make sense, please let me know. Another option (though more expensive) would be to collect a vapor sample for lab analysis during next site visit, as you ve stated below, and then collect one more TO-14 sample after pulsing system off and back on (as I suggested above), which would allow a direct comparison of pre-pulsing and post-pulsing hydrocarbon recovery. Kevin replied: Thanks Jonathan - We will collect an influent sample both before system is shut down for pulsing and at end of 1st qtr (likely when we collect GW samples) after a few cycles of pulsing. I agree this will be useful for comparison purposes. - JK 10/20/15: Reviewed Closure Request Rpt by Impact Envt'l dated 9/21/15 (in DecDocs). Rpt summarizes past investigative and remedial actions at site, presents recent & historical GW sample data and system operational data, plus includes risk assessment/sensitive receptor survey in support of spill closure request. Rpt states that total of 21 USTs were removed from site in 1999, and ~3,200 tons of petroleum-impacted soil were excavated and removed. An SVE system was installed in 2000; VEFR events were performed on several wells in 2001-2002, recovering ~325 gals of LNAPL; no LNAPL has been observed in site wells since 2003. In 2004, system was upgraded to include air sparging. As requested by DEC, remedial system was pulsed by alternately being shut down & restarted in Feb. and March 2015; vapor influent samples collected before shutdown and after re-start showed no significant increase in hydrocarbon recovery (in fact, neither sample had significant VOCs), suggesting system has reached limit of effectiveness. GW data for March and June 2015 showed well MW-4 had 23 ug/L total VOCs in March 2015 (down from 909 ug/L in Dec. 2014; had 11 ug/L tVOCs in Sept. 2014) and had 56 ug/L tVOCs in June 2015; well MW-E had 782 ug/L tVOCs in March 2015 (up from 69 ug/L in Dec. 2014) and had 225 ug/L tVOCs in June 2015; well MW-G had 709 ug/L tVOCs in March 2015 (down

CITGO STATION (Continued) **S102560459**

from 1,552 ug/L in Dec. 2014) and had 1,627 ug/L tVOCs in June 2015; well MW-H had 3,940 ug/L tVOCs in March 2014 (up from 1,065 ug/L in Dec. 2014) and had 1,713 ug/L tVOCs in June 2015. Well MW-3 was found to be damaged and was replaced by well MW-H; wells MW-5 and MW-8 have been dry since 2013, and other wells were dropped from monitoring program due to low or ND levels of VOCs. Impact Envt'l concludes that altho VOC levels remain somewhat elevated in wells MW-G and MW-h, both wells show decreasing trends over time. Depth to water at site is more than 60 ft, and GW flow, altho it has varied over time, has been to N or NW since 2013 and wells down-gradient from MW-G and MW-H show impacts in those wells are limited in extent and not migrating. Rpt states that site is likely to remain a gas station. Receptor analysis concludes that altho some residual soil & GW impacts remain at site, considering that bulk of contaminated soil was excavated, AS/SVE system operated on-site for years and had virtually no hydrocarbon recovery towards end of operation, and depth to GW is more than 60 ft, residual impacts are not likely to pose a threat to public health or environment. Based on remedial actions performed and data presented, I closed spill case and sent closure letter (in DecDocs) by email to Mr. Hank Alpert of Spartan Petroleum, Inc. (hank@spartanpetro.com), with cc's to Julianna de la Fuente and Kevin Kleaka of Impact Envt'l. - J. Kolleeny

Remarks: 4K TANK FAILED AIR PRESSURE TEST AT 1/2LB/1/2HR, SYSTEMS FAILURE, WILL EXCAVATE, ISOLATE AND RETEST.(SULLIVAN)

All TTF:

Facility ID:	8808500
Spill Number:	8808500
Spill Tank Test:	1535117
Site ID:	256714
Tank Number:	Not reported
Tank Size:	0
Material:	1213A
EPA UST:	Not reported
UST:	Not reported
Cause:	Not reported
Source:	Not reported
Test Method:	00
Test Method 2:	Unknown
Leak Rate:	.00
Gross Fail:	Not reported
Modified By:	Spills
Last Modified Date:	Not reported

All Materials:

Site ID:	256714
Operable Unit ID:	924903
Operable Unit:	01
Material ID:	453260
Material Code:	0009
Material Name:	gasoline
Case No.:	Not reported
Material FA:	Petroleum
Quantity:	.00
Units:	L
Recovered:	.00
Resource Affected:	Groundwater

CITGO STATION (Continued) **S102560459**

Oxygenate: True

Site ID: 256714
Operable Unit ID: 924903
Operable Unit: 01
Material ID: 2106607
Material Code: 1213A
Material Name: MTBE (methyl-tert-butyl ether)
Case No.: 01634044
Material FA: Hazardous Material
Quantity: Not reported
Units: Not reported
Recovered: Not reported
Resource Affected: Not reported
Oxygenate: True

Name: 1143 ATLANTIC AVE/CITGO
Address: 1143 ATLANTIC AVENUE
City,State,Zip: BROOKLYN, NY 11216-
Spill Number/Closed Date: 8903292 / 1995-05-04
Facility ID: 8903292
Site ID: 256715
Spill Date: 1989-06-29
Spill Cause: Tank Test Failure
Spill Source: Gasoline Station or other PBS Facility
Spill Class: A3
Cleanup Ceased: 1995-05-04
SWIS: 2401
Investigator: SULLIVAN
Referred To: Not reported
Reported to Dept: 1989-06-29
CID: Not reported
Water Affected: Not reported
Spill Notifier: Tank Tester
Last Inspection: Not reported
Recommended Penalty: False
Meets Standard: True
UST Involvement: True
Remediation Phase: 0
Date Entered In Computer: 1989-06-30
Spill Record Last Update: 2005-09-29
Spiller Name: Not reported
Spiller Company: CITGO SERVICE STATION
Spiller Address: 1143 ATLANTIC AVENUE
Spiller County: 001
Spiller Contact: Not reported
Spiller Phone: Not reported
Spiller Extention: Not reported
DEC Region: 2
DER Facility ID: 19244
DEC Memo: Not reported
Remarks: 4K TANK FAILED AIR PRESSURE TEST WITH A LEAK RATE OF 2#/0.5HR. SEE SPILL # 8808500.

All TTF:
Facility ID: 8903292
Spill Number: 8903292

CITGO STATION (Continued) **S102560459**

Spill Tank Test:	1535662
Site ID:	256715
Tank Number:	Not reported
Tank Size:	0
Material:	0009
EPA UST:	Not reported
UST:	Not reported
Cause:	Not reported
Source:	Not reported
Test Method:	00
Test Method 2:	Unknown
Leak Rate:	.00
Gross Fail:	Not reported
Modified By:	Spills
Last Modified Date:	Not reported

All Materials:

Site ID:	256715
Operable Unit ID:	928723
Operable Unit:	01
Material ID:	447399
Material Code:	0009
Material Name:	gasoline
Case No.:	Not reported
Material FA:	Petroleum
Quantity:	-1.00
Units:	L
Recovered:	.00
Resource Affected:	Soil
Oxygenate:	Not reported

Name:	CITYGAS GAS STATION
Address:	1143 ATLANTIC AVENUE
City,State,Zip:	BROOKLYN, NY 11216-
Spill Number/Closed Date:	8903335 / 1995-05-04
Facility ID:	8903335
Site ID:	256716
Spill Date:	1989-06-29
Spill Cause:	Tank Test Failure
Spill Source:	Gasoline Station or other PBS Facility
Spill Class:	A3
Cleanup Ceased:	1995-05-04
SWIS:	2401
Investigator:	SULLIVAN
Referred To:	Not reported
Reported to Dept:	1989-06-30
CID:	Not reported
Water Affected:	Not reported
Spill Notifier:	Fire Department
Last Inspection:	Not reported
Recommended Penalty:	False
Meets Standard:	True
UST Involvement:	True
Remediation Phase:	0
Date Entered In Computer:	1989-07-03
Spill Record Last Update:	2005-09-29

CITGO STATION (Continued) **S102560459**

Spiller Name:	Not reported
Spiller Company:	CITYGAS GAS STATION
Spiller Address:	1143 ATLANTIC AVENUE
Spiller County:	001
Spiller Contact:	Not reported
Spiller Phone:	Not reported
Spiller Extention:	Not reported
DEC Region:	2
DER Facility ID:	19244
DEC Memo:	Not reported
Remarks:	4K TANK, UNKNOWN LEAK RATE, NYCFD WILL ISSUE VIOLATION ORDER, WILL EXCAVATE, ISOLATE & RETEST. SEE SPILL # 8808500.

All TTF:

Facility ID:	8903335
Spill Number:	8903335
Spill Tank Test:	1535669
Site ID:	256716
Tank Number:	Not reported
Tank Size:	0
Material:	0009
EPA UST:	Not reported
UST:	Not reported
Cause:	Not reported
Source:	Not reported
Test Method:	00
Test Method 2:	Unknown
Leak Rate:	.00
Gross Fail:	Not reported
Modified By:	Spills
Last Modified Date:	Not reported

All Materials:

Site ID:	256716
Operable Unit ID:	928759
Operable Unit:	01
Material ID:	447437
Material Code:	0009
Material Name:	gasoline
Case No.:	Not reported
Material FA:	Petroleum
Quantity:	-1.00
Units:	L
Recovered:	.00
Resource Affected:	Groundwater
Oxygenate:	Not reported

SPILLS:

Name:	EXXONMOBIL
Address:	1143 ATLANTIC AVENUE
City,State,Zip:	BROOKLYN, NY 11216-
Spill Number/Closed Date:	0111876 / 2003-07-29
Facility ID:	0111876
Facility Type:	ER
DER Facility ID:	19244
Site ID:	189674

CITGO STATION (Continued) **S102560459**

DEC Region:	2
Spill Cause:	Traffic Accident
Spill Class:	B3
SWIS:	2401
Spill Date:	2002-03-16
Investigator:	SIGONA
Referred To:	Not reported
Reported to Dept:	2002-03-16
CID:	397
Water Affected:	Not reported
Spill Source:	Gasoline Station or other PBS Facility
Spill Notifier:	Other
Cleanup Ceased:	Not reported
Cleanup Meets Std:	False
Last Inspection:	Not reported
Recommended Penalty:	False
UST Trust:	False
Remediation Phase:	0
Date Entered In Computer:	2002-03-16
Spill Record Last Update:	2005-09-29
Spiller Name:	Not reported
Spiller Company:	EXXONMOBIL
Spiller Address:	Not reported
Spiller Company:	001
Contact Name:	PEDRO ARIAS
DEC Memo:	TRUCK HIT TANK. IS IN THE PROCESS OF BEING CLEANED. MORE THAN 100 GALLONS SPILLED. IS BEING PUMPED OUT OF SEWERS
Remarks:	Not reported

All Materials:

Site ID:	189674
Operable Unit ID:	850677
Operable Unit:	01
Material ID:	525894
Material Code:	0009
Material Name:	gasoline
Case No.:	Not reported
Material FA:	Petroleum
Quantity:	.00
Units:	G
Recovered:	.00
Resource Affected:	Sewer
Oxygenate:	Not reported

Name:	CITGO GAS STATION
Address:	1143 ATLANTIC AVENUE
City,State,Zip:	BROOKLYN, NY 11216-
Spill Number/Closed Date:	9614595 / 2004-02-09
Facility ID:	9614595
Facility Type:	ER
DER Facility ID:	19244
Site ID:	189675
DEC Region:	2
Spill Cause:	Unknown
Spill Class:	C3
SWIS:	2401

CITGO STATION (Continued) **S102560459**

Spill Date:	1997-03-13
Investigator:	KMFOLEY
Referred To:	Not reported
Reported to Dept:	1997-03-19
CID:	311
Water Affected:	Not reported
Spill Source:	Unknown
Spill Notifier:	Fire Department
Cleanup Ceased:	Not reported
Cleanup Meets Std:	False
Last Inspection:	Not reported
Recommended Penalty:	False
UST Trust:	False
Remediation Phase:	0
Date Entered In Computer:	1997-03-19
Spill Record Last Update:	2005-09-29
Spiller Name:	Not reported
Spiller Company:	SPARTAN PETROLEUM
Spiller Address:	3333 NEW HYDE PARK RD
Spiller Company:	001
Contact Name:	Not reported
DEC Memo:	CALLER STATES THAT A TEST WELL ON THE CITCO GAS STATIONIS IS REVEALING AN UNK AMT AND SOURCE OF UNK PETRO PRODUCT. HAVE REC'D CALLS FOR PETRO ODORS IN THE AREA.
Remarks:	Prior to Sept, 2004 data translation this spill Lead_DEC Field was K FOLEY 12/29/03 Reassigned from Rommel to Sun. 2/4/04 Reassigned from Sun to K Foley. 2/9/04 Closed- to be remediated under spill #8808500.

All Materials:

Site ID:	189675
Operable Unit ID:	1042264
Operable Unit:	01
Material ID:	339699
Material Code:	0066A
Material Name:	unknown petroleum
Case No.:	Not reported
Material FA:	Petroleum
Quantity:	.00
Units:	G
Recovered:	.00
Resource Affected:	Soil
Oxygenate:	Not reported

Name:	EXXONMOBIL GAS STATION 12141
Address:	1143 ATLANTIC AVE
City,State,Zip:	BROOKLYN, NY
Spill Number/Closed Date:	0912321 / 2012-03-09
Facility ID:	0912321
Facility Type:	ER
DER Facility ID:	158293
Site ID:	425205
DEC Region:	2
Spill Cause:	Other
Spill Class:	C4
SWIS:	2401
Spill Date:	2010-02-24
Investigator:	JAKOLLEE

CITGO STATION (Continued) **S102560459**

Referred To:	Not reported
Reported to Dept:	2010-02-24
CID:	Not reported
Water Affected:	Not reported
Spill Source:	Gasoline Station or other PBS Facility
Spill Notifier:	Other
Cleanup Ceased:	Not reported
Cleanup Meets Std:	False
Last Inspection:	Not reported
Recommended Penalty:	False
UST Trust:	False
Remediation Phase:	0
Date Entered In Computer:	2010-02-24
Spill Record Last Update:	2012-03-09
Spiller Name:	SONDRA MALEK
Spiller Company:	MOBIL GAS STATION 12141
Spiller Address:	1143 ATLANTIC AVE
Spiller Company:	999
Contact Name:	SONDRA MALEK
DEC Memo:	Caller reporting improprly abondoned tank. About 1 inch of product inside. Clean up pending.
Remarks:	02/25/10-Vought-Off hours responder. Called Kleinfelder (Sondra Malek Ph:(631) 218-0612) and left message to return call to DEC. Spill assigned to DEC Rahman as site is part of ExxonMobil portfolio review and possible closure or transfer to Albany if necessary. 09/14/10-Farrell-CD File review requested by S. Rahman. Spill closure request for Spill #09-12321 & 09-12250 by (Kleinfelder East, Inc.-Joel Adrian/Alex Wirth-(845)-567-6530) July 8, 2010 SAR prepared by (Kleinfelder East, Inc.-Lisa Messinger/Laurie Smith-(631)-218-0612) May 25, 2010 for ExxonMobil Environmental Services Company, Fairfax, VA. Location of interest: ExxonMobil Station No.12141 (17-TJ8) 1143 Atlantic Avenue Brooklyn, NY KEI (listed above) evaluated recognized environmental conditions (REC) conducted in 12/08 by KEI. Active retail petroleum fuel station with convenience store. A grassy area, a car wash driveway, & further a church (north), Bedford Avenue followed by Quizit Motor Sports, Inc. and an inactive gas station (Gaseteria) (east), Atlantic Avenue and a US Army Armory beyond (south), & a car wash (west). Ground surface elevation is about 75 above sea level, groundwater found at depths of 11.67-67.92 bgs, north and east flow determined. Two tank field observation wells are monitoring points, located at the corners of the tank field. KEI (above) reported ten (10) Federal water-supply wells within 1 mile of the property, one (1) private non-potable well within 300 ft of the property, & one (1) private water well within 1000 ft of the property. REC s include 2 current 12,000-gal gasoline USTs with piping and dispensing units, one (1) current 8,000-gal diesel UST, ten (10) current dry wells utilized for surface storm water drainage, a historical record of gasoline sales and automobile service since the 1930s, and potential impact from several surrounding off-site properties. The property has been indicated to have had 21 USTs removed from site in 1999. Seven (7) previous spill cases have been noted: #8808500 assigned to CITGO/Spartan Petroleum (Follow-up indication of contaminated soil and groundwater from determined air pressure test fail on 4,000 gal UST in 1989. This case remains open and active.). Case #8903335, #9614595, #0111876, #0507954, and #0800461 have all been closed (no description listed), #0513211 (discharge of 20 gal of gasoline from motor vehicle striking

CITGO STATION (Continued) **S102560459**

MPD) opened 2/16/06 closed 3/20/06, & the Spill numbers listed above are open currently due to elevated PID measurements & discovery of a UST in the northeastern portion of the property (included water and several inches of petroleum; also sampled 3/20/10). ERI began Phase II ESA on 1/13/10 with site-wide GPR survey. Five of twelve (5) soil borings were advanced, (5) monitoring wells were installed, and (1) combined soil boring/monitoring well was established beginning on 2/15/10. Results of soil sample analysis included: VOC detect above NYSDEC RSCO in MW-H: Xylenes(63.5ppmppm), Naph(46.3ppm), 1,2,4-TMB(294ppm), & 1,3,5-TMB(92.3ppm) SVOC detect above NYDEC RSCO: MW-A Benz(a)anth(1.65ppm), Benz(a)pyr(1.7ppm), Benz(b)fluor(1.47ppm), Benz(k)fluor(0.85ppm), Chrysene(1.61ppm), & Dibenz(a,h)anth(.528ppm) MW-F - Benz(a)anth(1.11ppm), Benz(a)pyr(1.06ppm), Benz(b)fluor(.753ppm), Benz(k)fluor(0.74ppm), Chrysene(1.06ppm), & Dibenz(a,h)anth(.314ppm) High levels of Barium & Lead also detected On 4/8/2010 groundwater samples were collected and analyzed. The two (2) tank field observation wells & one monitoring well (TF1, TF2, & MW-2) were gauged on 4/8/2010 as well. They were all dry with no presence of LPH. Free-phase product was found in the abandoned UST (above). Results of groundwater sample analysis included (existing wells MW-1 MW-4 were also sampled): VOC detect above NYSDEC cleanup level in MW-1, MW-E, MW-G, & MW-H: MW-1: Toluene(9.9ppb), EthBenz(442ppb), Xylenes(1850ppb), IPB(33.3ppb), Naph(170ppb), n-PB(111ppb), 1,2,4TMB(1210ppb), 1,3,5TMB(173ppb) MW-E: Toluene(143ppb), EthBenz(85.6ppb), Xylenes(2030ppb), IPB(16.8ppb), Naph(100ppb), n-PB(111ppb), 1,2,4TMB(710ppb), 1,3,5TMB(239ppb) MW-G: Toluene(39.6ppb), EthBenz(669ppb), Xylenes(4090ppb), IPB(91.5ppb), Naph(596ppb), n-PB(249ppb), 1,2,4TMB(3030ppb), 1,3,5TMB(796ppb) MW-H: Toluene(55.4ppb), EthBenz(239ppb), Xylenes(2940ppb), IPB(48.4ppb), Naph(338ppb), n-PB(122ppb), 1,2,4TMB(2530ppb), 1,3,5TMB(725ppb) PID MW-B at 68-69 bgs (1,740ppm) PID MW-H at 67 bgs (940ppm) PID MW-K at 67 bgs (940ppm) PID SB-C/MW-E at 68-69 bgs (1,740ppm) Reviewer Recommendations: 1) Further remediation is need at the four locations directly above due to the PID readings and their downgradient position 2) The abandoned UST will have to be purged and removed to confirm that it isn t a source of the contamination at the surrounding borings/wells. If a different process is warranted at this time, then that procedure should be undertaken 3) Surrounding groundwater flow needs to be determined to indicate if off-site sources are contributing environmental factors 10/26/2010: Site transferred from Region 2 to Central Office (Remedial Bureau B, Section C) for management. 11/9/2010: Based on document review and conversations with Region 2 personnel familiar with the case (Kolleeny and Maisonave), the abandoned UST noted under this spill is related to an earlier spill number (88-08500, assigned to CITGO/Spartan Petroleum). This historic spill is currently being addressed under a STIP, and is being managed in Region 2. Therefore, it is recommended that this spill be transferred back to Region 2 for management. (Harrington) 08/17/11: This spill case transferred from J. Maisonave to J. Kolleeny. I was contacted by Jessica Kruczek of ARCADIS regarding plans to close this UST (which is suspected to have been a waste oil or heating oil UST based on small size). She forwarded an email she had sent to Joseph Maisonave of DEC (currently on extended leave): Mr. Maisonave, After identifying locations of utilities at site in advance of UST removal, we are requesting to abandon UST in place rather than remove it. Please see attached Figures (2 & 3) [in eDocs as drawing] for locations of utilities

CITGO STATION (Continued) **S102560459**

relative to UST location (marked as abandoned; we were already preparing for rpt). Please note that there is an unidentified utility within 1 ft of tank, an active water line and AS/SVE components within 2.75 ft, and active sewer and gas lines less than 9 ft from UST. In addition, there is a retaining wall within 3 ft. This makes for a very difficult and potentially dangerous removal. Please advise. After getting Joe M's auto reply, Jessica contacted me, stating that, altho they wanted to remove UST, due to proximity of tank to utilities, components of AS/SVE system, and retaining wall, they prefer to close UST in place. I said that's ok, but they should advance 3 or 4 borings as close as possible to tank, down to 15 ft or so, to collect soil samples and evaluate any possible release from tank. I mentioned that site is being remediated under sp8808500, consultant Impact Envt'l, and Jessica said she would contact Impact and coordinate closure activities with them. She will send email confirming closure sampling plan and schedule. - J. Kolleeny 10/17/11: Sent email to Jessica Kruczek of ARCADIS requesting site update. She called back and said UST was abandoned in place during Sept. 2011, two closure borings were drilled, but in trying to drill 3rd boring, they hit an unmarked gas line and stopped. She said results of soil samples from two borings showed only traces of one VOC (toluene) and several PAHs. They will forward rpt with request for spill closure in several weeks. - J. Kolleeny 10/25/11: On 10/24/11, received UST Abandonment Rpt by ARCADIS (in eDocs). Will review. - JK 12/23/11: Completed review of 10/24/11 UST Abandonment Rpt by ARCADIS. Rpt summarizes UST abandonment activities in Sept. 2011. Top of former waste oil tank was exposed; tank contained mixture of product/water (suggesting tank was tight). Tank was vacuumed out, cut open and cleaned. Three borings were attempted, but only two were successfully advanced to target depth (3rd boring hit an unmarked gas line). Soil data showed no significant soil contam. No boring logs included in rpt; I contacted Jessica Kruczik of ARCADIS and requested boring logs. - J. Kolleeny 01/05/12: Received soil boring logs from ARCADIS via email from Jessica Kruczik on 12/29/11 (in eDocs). Logs show two borings extended to 15 ft bgs, no PID readings detected. - JK 03/09/12: In February 2012, I contacted Hal Benjamin and Kevin Klaeka of Impact Envt'l, they are addressing spill no. 8808500 at this site, using AS/SVE to remediate gasoline-related soil and GW contam. I told them I intended to close this spill; Kevin brought to my attention a Kleinfelder Phase II rpt done for site (in eDocs for closed spill no. 0912250). That rpt shows wells not shown in Impacts monitoring rpts; one such well, MW-G, has significant GW contam and is located not far from closed-in-place waste oil UST. I contacted Jessical Kruczik of ARCADIS to discuss whether contam in this well could be related to waste oil UST. She noted that tank had been tight, with no sign of pipes going in/out that could have leaked, and that GW data show high levels of gasoline-related compounds, unlikely to have been generated by release from a waste oil UST. In any case, she noted that Impact is contracted to perform remediation of site, ARCADIS was only responsible for tank closure and soil delineation. Based on available data, I agree that waste oil UST is not likely source of GW contam at site. Closed spill and issued closure letter (in eDocs) to RP, Harvinder Singh of Bolla EM Realty LLC, cc's to Paul Pingile of Bolla, Jessica Kruczik of ARCADIS. - JK

All Materials:
Site ID: 425205

CITGO STATION (Continued) **S102560459**

Operable Unit ID:	1180930
Operable Unit:	01
Material ID:	2174961
Material Code:	0066A
Material Name:	unknown petroleum
Case No.:	Not reported
Material FA:	Petroleum
Quantity:	Not reported
Units:	G
Recovered:	Not reported
Resource Affected:	Not reported
Oxygenate:	Not reported

Name:	MOBIL STATION 12141
Address:	1143 ATLANTIC AVE
City,State,Zip:	BROOKLYN, NY
Spill Number/Closed Date:	0912250 / 2010-11-09
Facility ID:	0912250
Facility Type:	ER
DER Facility ID:	158293
Site ID:	425131
DEC Region:	2
Spill Cause:	Unknown
Spill Class:	C4
SWIS:	2401
Spill Date:	2010-02-23
Investigator:	DKHARRIN
Referred To:	Not reported
Reported to Dept:	2010-02-23
CID:	Not reported
Water Affected:	Not reported
Spill Source:	Gasoline Station or other PBS Facility
Spill Notifier:	Other
Cleanup Ceased:	Not reported
Cleanup Meets Std:	False
Last Inspection:	Not reported
Recommended Penalty:	False
UST Trust:	False
Remediation Phase:	0
Date Entered In Computer:	2010-02-23
Spill Record Last Update:	2011-08-17
Spiller Name:	KEN DRAKE
Spiller Company:	EXXON MOBIL
Spiller Address:	1143 ATLANTIC AVENUE
Spiller Company:	999
Contact Name:	KEN DRAKE
DEC Memo:	HIGH P.I.D RATING (940 PPM) AT MONITORING WELL: H, ENCOUNTERED DURING SOIL BORING.
Remarks:	Report in edocs. 09/14/10-Farrell-CD File review requested by S. Rahman. Spill closure request for Spill #09-12321 & 09-12250 by (Kleinfelder East, Inc.-Joel Adrian/Alex Wirth-(845)-567-6530) July 8, 2010 SAR prepared by (Kleinfelder East, Inc.-Lisa Messinger/Laurie Smith-(631)-218-0612) May 25, 2010 for ExxonMobil Environmental Services Company, Fairfax, VA. Location of interest: ExxonMobil Station No.12141 (17-TJ8) 1143 Atlantic Avenue Brooklyn, NY KEI (listed above) evaluated recognized environmental conditions (REC)

CITGO STATION (Continued) **S102560459**

conducted in 12/08 by KEI. Active retail petroleum fuel station with convenience store. A grassy area, a car wash driveway, & further a church (north), Bedford Avenue followed by Quizit Motor Sports, Inc. and an inactive gas station (Gaseteria) (east), Atlantic Avenue and a US Army Armory beyond (south), & a car wash (west). Ground surface elevation is about 75 above sea level, groundwater found at depths of 11.67-67.92 bgs, north and east flow determined. Two tank field observation wells are monitoring points, located at the corners of the tank field. KEI (above) reported ten (10) Federal water-supply wells within 1 mile of the property, one (1) private non-potable well within 300 ft of the property, & one (1) private water well within 1000 ft of the property. REC s include (2) current 12,000 gal gasoline USTs with piping and dispensing units, one (1) current 8,000 gal diesel UST, ten (10) current dry wells utilized for surface storm water drainage, a historical record of gasoline sales and automobile service since the 1930 s, and potential impact from several surrounding off-site properties . The property has been indicated to have had (21) USTs removed from the site in 1999. Seven (7) previous spill cases have been noted: #8808500 assigned to CITGO/Spartan Petroleum (Follow-up indication of contaminated soil and groundwater from determined air pressure test fail on 4,000 gal UST in 1989. This case remains open and active.). Case #8903335, #9614595, #0111876, #0507954, and #0800461 have all been closed (no description listed), #0513211 (discharge of 20 gal of gasoline from motor vehicle striking MPD) opened 2/16/06 closed 3/20/06, & the Spill numbers listed above are open currently due to elevated PID measurements & discovery of a UST in the northeastern portion of the property (included water and several inches of petroleum; also sampled 3/20/10). ERI began Phase II ESA on 1/13/10 with site-wide GPR survey. Five of twelve (5) soil borings were advanced, (5) monitoring wells were installed, and (1) combined soil boring/monitoring well was established beginning on 2/15/10. Results of soil sample analysis included: VOC detect above NYSDEC RSCO in MW-H: Xylenes(63.5ppmppm), Naph(46.3ppm), 1,2,4-TMB(294ppm), & 1,3,5-TMB(92.3ppm) SVOC detect above NYDEC RSCO: MW-A Benz(a)anth(1.65ppm), Benz(a)pyr(1.7ppm), Benz(b)fluor(1.47ppm), Benz(k)fluor(0.85ppm), Chrysene(1.61ppm), & Dibenz(a,h)anth(.528ppm) MW-F - Benz(a)anth(1.11ppm), Benz(a)pyr(1.06ppm), Benz(b)fluor(.753ppm), Benz(k)fluor(0.74ppm), Chrysene(1.06ppm), & Dibenz(a,h)anth(.314ppm) High levels of Barium & Lead also detected On 4/8/2010 groundwater samples were collected and analyzed. The two (2) tank field observation wells & one monitoring well (TF1, TF2, & MW-2) were gauged on 4/8/2010 as well. They were all dry with no presence of LPH. Free-phase product was found in the abandoned UST (above). Results of groundwater sample analysis included (existing wells MW-1 MW-4 were also sampled): VOC detect above NYSDEC cleanup level in MW-1, MW-E, MW-G, & MW-H: MW-1: Toluene(9.9ppb), EthBenz(442ppb), Xylenes(1850ppb), IPB(33.3ppb), Naph(170ppb), n-PB(111ppb), 1,2,4TMB(1210ppb), 1,3,5TMB(173ppb) MW-E: Toluene(143ppb), EthBenz(85.6ppb), Xylenes(2030ppb), IPB(16.8ppb), Naph(100ppb), n-PB(111ppb), 1,2,4TMB(710ppb), 1,3,5TMB(239ppb) MW-G: Toluene(39.6ppb), EthBenz(669ppb), Xylenes(4090ppb), IPB(91.5ppb), Naph(596ppb), n-PB(249ppb), 1,2,4TMB(3030ppb), 1,3,5TMB(796ppb) MW-H: Toluene(55.4ppb), EthBenz(239ppb), Xylenes(2940ppb), IPB(48.4ppb), Naph(338ppb), n-PB(122ppb), 1,2,4TMB(2530ppb), 1,3,5TMB(725ppb) PID MW-B at 68-69 bgs (1,740ppm) PID MW-H at 67 bgs (940ppm) PID MW-K at 67 bgs (940ppm) PID SB-C/MW-E at 68-69 bgs (1,740ppm) Reviewer Recommendations: 1) Further remediation is need at the four locations

CITGO STATION (Continued) **S102560459**

directly above due to the PID readings and their downgradient position 2) The abandoned UST will have to be purged and removed to confirm that it isn t a source of the contamination at the surrounding borings/wells. If a different process is warranted at this time, then that procedure should be undertaken 3) Surrounding groundwater flow needs to be determined to indicate if off-site sources are contributing environmental factors 10/26/2010: Site transferred from Region 2 to Central Office (Remedial Bureau B, Section C) for management. 11/9/2010: Based on document review and conversations with Region 2 personnel familiar with the case (Kolleeny and Maisonave), the contamination noted under this spill is consistent with an earlier spill number (88-08500, assigned to CITGO/Spartan Petroleum). This historic spill is currently being addressed under a STIP, and is being managed in Region 2. Therefore, no further work will be conducted under this spill number. (Harrington)

All Materials:

Site ID:	425131
Operable Unit ID:	1180858
Operable Unit:	01
Material ID:	2174874
Material Code:	0066A
Material Name:	unknown petroleum
Case No.:	Not reported
Material FA:	Petroleum
Quantity:	Not reported
Units:	Not reported
Recovered:	Not reported
Resource Affected:	Soil, Groundwater
Oxygenate:	Not reported

Name:	EXXON MOBILE #12141
Address:	1143 ATLANTIC AVE
City,State,Zip:	BROOKLYN, NY
Spill Number/Closed Date:	0513211 / 2006-03-20
Facility ID:	0513211
Facility Type:	ER
DER Facility ID:	158293
Site ID:	359660
DEC Region:	2
Spill Cause:	Human Error
Spill Class:	C4
SWIS:	2401
Spill Date:	2006-02-16
Investigator:	SMSANGES
Referred To:	Not reported
Reported to Dept:	2006-02-16
CID:	406
Water Affected:	Not reported
Spill Source:	Gasoline Station or other PBS Facility
Spill Notifier:	Other
Cleanup Ceased:	Not reported
Cleanup Meets Std:	False
Last Inspection:	Not reported
Recommended Penalty:	Not reported
UST Trust:	Not reported

CITGO STATION (Continued) **S102560459**

Remediation Phase:	0
Date Entered In Computer:	2006-02-16
Spill Record Last Update:	2006-04-05
Spiller Name:	ED SESTELLO
Spiller Company:	EXXON MOBILE #12141
Spiller Address:	1143 ATLANTIC AVE
Spiller Company:	001
Contact Name:	ED SESTELLO
DEC Memo:	Customer drove into one of the dispencers causing the spill. Spill is contained. Clean up is in progress. They are also investigating the drains on site.
Remarks:	4/5/06 - EM consultant, Kleinfelder, submitted documentation showing the release eas contained and cleaned up. They also tested the lines of the tank systems to confirm they arr tight. _ KST

All Materials:

Site ID:	359660
Operable Unit ID:	1116858
Operable Unit:	01
Material ID:	2107310
Material Code:	0009
Material Name:	gasoline
Case No.:	Not reported
Material FA:	Petroleum
Quantity:	20.00
Units:	G
Recovered:	.00
Resource Affected:	Soil
Oxygenate:	Not reported

Name:	EXXON MOBIL #12141
Address:	1143 ATLANTIC AVE
City,State,Zip:	BROOKLYN, NY
Spill Number/Closed Date:	0507954 / 2005-10-05
Facility ID:	0507954
Facility Type:	ER
DER Facility ID:	158293
Site ID:	353460
DEC Region:	2
Spill Cause:	Human Error
Spill Class:	C4
SWIS:	2401
Spill Date:	2005-10-03
Investigator:	SMSANGES
Referred To:	Not reported
Reported to Dept:	2005-10-03
CID:	408
Water Affected:	Not reported
Spill Source:	Gasoline Station or other PBS Facility
Spill Notifier:	Other
Cleanup Ceased:	Not reported
Cleanup Meets Std:	False
Last Inspection:	Not reported
Recommended Penalty:	Not reported
UST Trust:	Not reported
Remediation Phase:	0
Date Entered In Computer:	2005-10-03

CITGO STATION (Continued) **S102560459**

Spill Record Last Update:	2005-10-05
Spiller Name:	FRANCIS KWOFIE
Spiller Company:	EXXON MOBIL #12141
Spiller Address:	1143 ATLANTIC AVE
Spiller Company:	001
Contact Name:	FRANCIS KWOFIE
DEC Memo:	customer hit dispenser with their vehicle. The product came from the dispenser and has been cleaned up
Remarks:	Not reported

All Materials:

Site ID:	353460
Operable Unit ID:	1110919
Operable Unit:	01
Material ID:	2100960
Material Code:	0009
Material Name:	gasoline
Case No.:	Not reported
Material FA:	Petroleum
Quantity:	6.00
Units:	G
Recovered:	6.00
Resource Affected:	Soil
Oxygenate:	Not reported

Name:	MOBIL OIL CORP
Address:	1143 ATLANTIC AVE
City,State,Zip:	BROOKLYN, NY
Spill Number/Closed Date:	0800461 / 2008-09-30
Facility ID:	0800461
Facility Type:	ER
DER Facility ID:	158293
Site ID:	396223
DEC Region:	2
Spill Cause:	Equipment Failure
Spill Class:	C4
SWIS:	2401
Spill Date:	2008-04-11
Investigator:	smsanges
Referred To:	Not reported
Reported to Dept:	2008-04-11
CID:	404
Water Affected:	Not reported
Spill Source:	Gasoline Station or other PBS Facility
Spill Notifier:	Other
Cleanup Ceased:	Not reported
Cleanup Meets Std:	False
Last Inspection:	Not reported
Recommended Penalty:	False
UST Trust:	Not reported
Remediation Phase:	0
Date Entered In Computer:	2008-04-11
Spill Record Last Update:	2008-09-30
Spiller Name:	JOANNE BORON
Spiller Company:	MOBIL OIL CORP
Spiller Address:	1143 ATLANTIC AVE

CITGO STATION (Continued) **S102560459**

Spiller Company: 001
Contact Name: JOANNE BORON
DEC Memo: annual inspection failure for spill bucket;
Remarks: Sangesland spoke to Kleinfelder about this spill. They will contact Veeder Root and get back to the DEC with the results. 9/30/2008 Sangesland reviewed a report from Kleinfelder dated June 9, 2008. Apparently there were 2 bolts missing from the spill bucket encasement which prevented the line tightness test from happening. Once these bolts were replaced, the system passed. Based on this information and a telephone conversation with rep from Kleinfelder, this case is closed out. See attached report in eDocs to review repairs made to the spill bucket encasement at the site.

All Materials:
Site ID: 396223
Operable Unit ID: 1153168
Operable Unit: 01
Material ID: 2143946
Material Code: 0008
Material Name: diesel
Case No.: Not reported
Material FA: Petroleum
Quantity: .00
Units: G
Recovered: .00
Resource Affected: Soil
Oxygenate: Not reported

AT381 **BOLLA EM REALTY LLC #12141** **NY UST** **U000405017**
SW **1143 ATLANTIC AVENUE** **N/A**
1/8-1/4 **BROOKLYN, NY 11216**
0.244 mi.
1288 ft. **Site 8 of 13 in cluster AT**

Relative:
Higher

Actual:
74 ft.

UST:
Name: BOLLA EM REALTY LLC #12141
Address: 1143 ATLANTIC AVENUE
City,State,Zip: BROOKLYN, NY 11216
Id/Status: 2-402400 / Active
Program Type: PBS
Region: STATE
DEC Region: 2
Expiration Date: 01/19/2026
UTM X: 588466.88863
UTM Y: 4503640.37382
Site Type: Retail Gasoline Sales

Affiliation Records:
Site Id: 19274
Affiliation Type: Facility Operator
Company Name: BOLLA EM REALTY LLC #12141
Contact Type: Not reported
Contact Name: IMRAN AFFREEDI
Address1: Not reported
Address2: Not reported
City: Not reported
State: NN
Zip Code: Not reported

BOLLA EM REALTY LLC #12141 (Continued) **U000405017**

Country Code: 001
Phone: (718) 623-6317
EMail: Not reported
Fax Number: Not reported
Modified By: ACDANIEL
Date Last Modified: 2021-12-23

Site Id: 19274
Affiliation Type: Facility Owner
Company Name: BOLLA EM REALTY LLC
Contact Type: OFFICE MANAGER
Contact Name: BANTI NATH
Address1: 809 STEWART AVE
Address2: Not reported
City: GARDEN CITY
State: NY
Zip Code: 11530
Country Code: 001
Phone: (516) 512-6550
EMail: Not reported
Fax Number: Not reported
Modified By: DAFRANCI
Date Last Modified: 2023-08-25

Site Id: 19274
Affiliation Type: Mail Contact
Company Name: BOLLA EM REALTY LLC
Contact Type: OFFICE MANAGER
Contact Name: BANTI NATH
Address1: 809 STEWART AVE
Address2: Not reported
City: GARDEN CITY
State: NY
Zip Code: 11530
Country Code: 001
Phone: (516) 512-6550
EMail: Not reported
Fax Number: Not reported
Modified By: DAFRANCI
Date Last Modified: 2023-08-25

Site Id: 19274
Affiliation Type: Emergency Contact
Company Name: BOLLA EM REALTY LLC
Contact Type: Not reported
Contact Name: BANTI NATH
Address1: Not reported
Address2: Not reported
City: Not reported
State: NN
Zip Code: Not reported
Country Code: 999
Phone: (917) 251-7779
EMail: Not reported
Fax Number: Not reported
Modified By: ACDANIEL
Date Last Modified: 2021-12-23

BOLLA EM REALTY LLC #12141 (Continued) **U000405017**

Tank Info:

Tank Number:	001
Tank ID:	21922
Tank Status:	Closed - Removed
Material Name:	Closed - Removed
Capacity Gallons:	3000
Install Date:	01/01/1974
Date Tank Closed:	04/01/1999
Registered:	True
Tank Location:	Underground
Tank Type:	Concrete
Material Code:	0009
Common Name of Substance:	Gasoline
Tightness Test Method:	03
Date Test:	02/01/1996
Next Test Date:	Not reported
Pipe Model:	Not reported
Modified By:	MJGRIFFI
Last Modified:	05/09/2022

Equipment Records:

H05 - Tank Leak Detection - In-Tank System (ATG)
B08 - Tank External Protection - Retrofitted Impressed Current
I04 - Overfill - Product Level Gauge (A/G)
F08 - Pipe External Protection - Retrofitted Impressed Current
A01 - Tank Internal Protection - Epoxy Liner
I02 - Overfill - High Level Alarm
B01 - Tank External Protection - Painted/Asphalt Coating
F01 - Pipe External Protection - Painted/Asphalt Coating
D02 - Pipe Type - Galvanized Steel
J01 - Dispenser - Pressurized Dispenser
C02 - Pipe Location - Underground/On-ground
G00 - Tank Secondary Containment - None

Tank Number:	002
Tank ID:	21923
Tank Status:	Closed - Removed
Material Name:	Closed - Removed
Capacity Gallons:	3000
Install Date:	01/01/1974
Date Tank Closed:	04/01/1999
Registered:	True
Tank Location:	Underground
Tank Type:	Concrete
Material Code:	0009
Common Name of Substance:	Gasoline
Tightness Test Method:	03
Date Test:	02/01/1996
Next Test Date:	Not reported
Pipe Model:	Not reported
Modified By:	MJGRIFFI
Last Modified:	05/09/2022

BOLLA EM REALTY LLC #12141 (Continued) **U000405017**

Equipment Records:

F08 - Pipe External Protection - Retrofitted Impressed Current
D02 - Pipe Type - Galvanized Steel
J01 - Dispenser - Pressurized Dispenser
A01 - Tank Internal Protection - Epoxy Liner
I02 - Overfill - High Level Alarm
B08 - Tank External Protection - Retrofitted Impressed Current
I04 - Overfill - Product Level Gauge (A/G)
B01 - Tank External Protection - Painted/Asphalt Coating
F01 - Pipe External Protection - Painted/Asphalt Coating
H05 - Tank Leak Detection - In-Tank System (ATG)
C02 - Pipe Location - Underground/On-ground
G00 - Tank Secondary Containment - None

Tank Number:	003
Tank ID:	21924
Tank Status:	Closed - Removed
Material Name:	Closed - Removed
Capacity Gallons:	4000
Install Date:	06/01/1975
Date Tank Closed:	04/01/1999
Registered:	True
Tank Location:	Underground
Tank Type:	Concrete
Material Code:	0009
Common Name of Substance:	Gasoline
Tightness Test Method:	03
Date Test:	02/01/1996
Next Test Date:	Not reported
Pipe Model:	Not reported
Modified By:	MJGRIFFI
Last Modified:	05/09/2022

Equipment Records:

D02 - Pipe Type - Galvanized Steel
J01 - Dispenser - Pressurized Dispenser
F08 - Pipe External Protection - Retrofitted Impressed Current
B08 - Tank External Protection - Retrofitted Impressed Current
I04 - Overfill - Product Level Gauge (A/G)
A01 - Tank Internal Protection - Epoxy Liner
I02 - Overfill - High Level Alarm
B01 - Tank External Protection - Painted/Asphalt Coating
F01 - Pipe External Protection - Painted/Asphalt Coating
H05 - Tank Leak Detection - In-Tank System (ATG)
C02 - Pipe Location - Underground/On-ground
G00 - Tank Secondary Containment - None

Tank Number:	004
Tank ID:	21925
Tank Status:	Closed - Removed
Material Name:	Closed - Removed
Capacity Gallons:	4000
Install Date:	06/01/1975
Date Tank Closed:	04/01/1999

BOLLA EM REALTY LLC #12141 (Continued) **U000405017**

Registered: True
Tank Location: Underground
Tank Type: Concrete
Material Code: 0008
Common Name of Substance: Diesel

Tightness Test Method: 03
Date Test: 02/01/1996
Next Test Date: Not reported
Pipe Model: Not reported
Modified By: MJGRIFFI
Last Modified: 05/09/2022

Equipment Records:

A01 - Tank Internal Protection - Epoxy Liner
I02 - Overfill - High Level Alarm
F08 - Pipe External Protection - Retrofitted Impressed Current
B08 - Tank External Protection - Retrofitted Impressed Current
I04 - Overfill - Product Level Gauge (A/G)
H05 - Tank Leak Detection - In-Tank System (ATG)
D02 - Pipe Type - Galvanized Steel
J01 - Dispenser - Pressurized Dispenser
B01 - Tank External Protection - Painted/Asphalt Coating
F01 - Pipe External Protection - Painted/Asphalt Coating
C02 - Pipe Location - Underground/On-ground
G00 - Tank Secondary Containment - None

Tank Number: 5
Tank ID: 55889
Tank Status: In Service
Material Name: In Service
Capacity Gallons: 12000
Install Date: 04/01/1999
Date Tank Closed: Not reported
Registered: True
Tank Location: Underground
Tank Type: Equivalent technology
Material Code: 2712
Common Name of Substance: Gasoline/Ethanol

Tightness Test Method: 14
Date Test: 11/01/1999
Next Test Date: Not reported
Pipe Model: Not reported
Modified By: MJGRIFFI
Last Modified: 05/09/2022

Equipment Records:

L07 - Piping Leak Detection - Pressurized Piping Leak Detector
H01 - Tank Leak Detection - Interstitial - Electronic Monitoring
I01 - Overfill - Float Vent Valve
A00 - Tank Internal Protection - None
K01 - Spill Prevention - Catch Basin
I02 - Overfill - High Level Alarm
B04 - Tank External Protection - Fiberglass
F00 - Pipe External Protection - None
J01 - Dispenser - Pressurized Dispenser

BOLLA EM REALTY LLC #12141 (Continued) **U000405017**

E04 - Piping Secondary Containment - Double walled UG
L01 - Piping Leak Detection - Interstitial - Electronic Monitoring
C02 - Pipe Location - Underground/On-ground
G04 - Tank Secondary Containment - Double-Walled (Underground)
D11 - Pipe Type - Flexible Piping

Tank Number:	6
Tank ID:	55890
Tank Status:	In Service
Material Name:	In Service
Capacity Gallons:	12000
Install Date:	04/01/1999
Date Tank Closed:	Not reported
Registered:	True
Tank Location:	Underground
Tank Type:	Equivalent technology
Material Code:	2712
Common Name of Substance:	Gasoline/Ethanol
Tightness Test Method:	14
Date Test:	11/01/1999
Next Test Date:	Not reported
Pipe Model:	Not reported
Modified By:	MJGRIFFI
Last Modified:	05/09/2022

Equipment Records:

E04 - Piping Secondary Containment - Double walled UG
F00 - Pipe External Protection - None
J01 - Dispenser - Pressurized Dispenser
L07 - Piping Leak Detection - Pressurized Piping Leak Detector
B04 - Tank External Protection - Fiberglass
I02 - Overfill - High Level Alarm
K01 - Spill Prevention - Catch Basin
A00 - Tank Internal Protection - None
H01 - Tank Leak Detection - Interstitial - Electronic Monitoring
I01 - Overfill - Float Vent Valve
C02 - Pipe Location - Underground/On-ground
L01 - Piping Leak Detection - Interstitial - Electronic Monitoring
D11 - Pipe Type - Flexible Piping
G04 - Tank Secondary Containment - Double-Walled (Underground)

Tank Number:	7
Tank ID:	55891
Tank Status:	In Service
Material Name:	In Service
Capacity Gallons:	8000
Install Date:	04/01/1999
Date Tank Closed:	Not reported
Registered:	True
Tank Location:	Underground
Tank Type:	Equivalent technology
Material Code:	0008
Common Name of Substance:	Diesel
Tightness Test Method:	14

BOLLA EM REALTY LLC #12141 (Continued) **U000405017**

Date Test: 11/01/1999
Next Test Date: Not reported
Pipe Model: Not reported
Modified By: MJGRIFFI
Last Modified: 05/09/2022

Equipment Records:

B04 - Tank External Protection - Fiberglass
I02 - Overfill - High Level Alarm
K01 - Spill Prevention - Catch Basin
L07 - Piping Leak Detection - Pressurized Piping Leak Detector
E04 - Piping Secondary Containment - Double walled UG
F00 - Pipe External Protection - None
J01 - Dispenser - Pressurized Dispenser
A00 - Tank Internal Protection - None
H01 - Tank Leak Detection - Interstitial - Electronic Monitoring
I01 - Overfill - Float Vent Valve
C02 - Pipe Location - Underground/On-ground
L01 - Piping Leak Detection - Interstitial - Electronic Monitoring
D11 - Pipe Type - Flexible Piping
G04 - Tank Secondary Containment - Double-Walled (Underground)

AT382 **BOLLA EM REALTY LLC # 12141 (DBA MOBIL)** **RCRA NonGen / NLR** **1001818336**
SW **1143 ATLANTIC AVE.** **FINDS** **NYR000078808**
1/8-1/4 **BROOKLYN, NY 11216** **ECHO**
0.244 mi. **NY MANIFEST**
1288 ft. **Site 9 of 13 in cluster AT**

Relative: **Higher**
Actual: **74 ft.**

RCRA Listings:

Date Form Received by Agency:	20110706
Handler Name:	Mobil Oil 17-Tj8
Handler Address:	ATLANTIC AVE
Handler City,State,Zip:	BROOKLYN, NY 11216
EPA ID:	NYR000078808
Contact Name:	DONNA HYMES
Contact Address:	E WASHINGTON AVE
Contact City,State,Zip:	WEST CHESTER, PA 19380
Contact Telephone:	610-430-8151
Contact Fax:	610-430-8016
Contact Email:	WWW.JD2ENV.COM
Contact Title:	EXXON/MOBIL HAZ WASTE COORDINATOR
EPA Region:	02
Land Type:	Not reported
Federal Waste Generator Description:	Not a generator, verified
Non-Notifier:	Not reported
Biennial Report Cycle:	Not reported
Accessibility:	Not reported
Active Site Indicator:	Not reported
State District Owner:	Ny
State District:	NYSDEC R2
Mailing Address:	VETERANS MEMORIAL HWY
Mailing City,State,Zip:	HAUPPAUGE, NY 11788
Owner Name:	Not reported
Owner Type:	Not reported
Operator Name:	Not reported
Operator Type:	Not reported
Short-Term Generator Activity:	No
Importer Activity:	No

BOLLA EM REALTY LLC # 12141 (DBA MOBIL) (Continued) **1001818336**

Mixed Waste Generator:	No
Transporter Activity:	No
Transfer Facility Activity:	No
Recycler Activity with Storage:	No
Small Quantity On-Site Burner Exemption:	No
Smelting Melting and Refining Furnace Exemption:	No
Underground Injection Control:	No
Off-Site Waste Receipt:	No
Universal Waste Indicator:	No
Universal Waste Destination Facility:	No
Federal Universal Waste:	No
Active Site State-Reg Handler:	---
Federal Facility Indicator:	Not reported
Hazardous Secondary Material Indicator:	N
Sub-Part K Indicator:	Not reported
2018 GPRA Permit Baseline:	Not on the Baseline
2018 GPRA Renewals Baseline:	Not on the Baseline
202 GPRA Corrective Action Baseline:	No
Subject to Corrective Action Universe:	No
Non-TSDFs Where RCRA CA has Been Imposed Universe:	No
Corrective Action Priority Ranking:	No NCAPS ranking
Environmental Control Indicator:	No
Institutional Control Indicator:	No
Human Exposure Controls Indicator:	N/A
Groundwater Controls Indicator:	N/A
Significant Non-Complier Universe:	No
Unaddressed Significant Non-Complier Universe:	No
Addressed Significant Non-Complier Universe:	No
Significant Non-Complier With a Compliance Schedule Universe:	No
Financial Assurance Required:	Not reported
Handler Date of Last Change:	20150414
Recognized Trader-Importer:	No
Recognized Trader-Exporter:	No
Importer of Spent Lead Acid Batteries:	No
Exporter of Spent Lead Acid Batteries:	No
Recycler Activity Without Storage:	No
Manifest Broker:	No
Sub-Part P Indicator:	No

Hazardous Waste Summary:

Waste Code:	D001
Waste Description:	Ignitable Waste

Handler - Owner Operator:

Owner/Operator Indicator:	PO
Owner/Operator Name: DAVID OIL CORP	
Legal Status:	Private
Date Became Current:	19991123
Date Ended Current:	20110706
Owner/Operator Address:	1158 BROADWAY
Owner/Operator City,State,Zip:	HEWLETT, NY 11557
Owner/Operator Telephone:	516-295-3400
Owner/Operator Telephone Ext:	Not reported
Owner/Operator Fax:	Not reported
Owner/Operator Email:	Not reported

BOLLA EM REALTY LLC # 12141 (DBA MOBIL) (Continued) **1001818336**

Owner/Operator Indicator:	Owner
Owner/Operator Name: DAVID OIL CORP	
Legal Status:	Private
Date Became Current:	Not reported
Date Ended Current:	Not reported
Owner/Operator Address:	1158 BROADWAY
Owner/Operator City,State,Zip:	HEWLETT, NY 11557
Owner/Operator Telephone:	516-295-3400
Owner/Operator Telephone Ext:	Not reported
Owner/Operator Fax:	Not reported
Owner/Operator Email:	Not reported

Owner/Operator Indicator:	Operator
Owner/Operator Name: DAVID OIL CORP	
Legal Status:	Private
Date Became Current:	Not reported
Date Ended Current:	Not reported
Owner/Operator Address:	1158 BROADWAY
Owner/Operator City,State,Zip:	HEWLETT, NY 11557
Owner/Operator Telephone:	516-295-3400
Owner/Operator Telephone Ext:	Not reported
Owner/Operator Fax:	Not reported
Owner/Operator Email:	Not reported

Owner/Operator Indicator:	Owner
Owner/Operator Name: DAVID OIL CORP	
Legal Status:	Private
Date Became Current:	Not reported
Date Ended Current:	Not reported
Owner/Operator Address:	1158 BROADWAY
Owner/Operator City,State,Zip:	HEWLETT, NY 11557
Owner/Operator Telephone:	516-295-3400
Owner/Operator Telephone Ext:	Not reported
Owner/Operator Fax:	Not reported
Owner/Operator Email:	Not reported

Owner/Operator Indicator:	PP
Owner/Operator Name: DAVID OIL CORP	
Legal Status:	Private
Date Became Current:	19991123
Date Ended Current:	20110706
Owner/Operator Address:	1158 BROADWAY
Owner/Operator City,State,Zip:	HEWLETT, NY 11557
Owner/Operator Telephone:	516-295-3400
Owner/Operator Telephone Ext:	Not reported
Owner/Operator Fax:	Not reported
Owner/Operator Email:	Not reported

Historic Generators:

Receive Date:	20060101
Handler Name: MOBIL OIL 17-TJ8	
Federal Waste Generator Description:	Not a generator, verified
State District Owner:	Ny
Large Quantity Handler of Universal Waste:	No
Recognized Trader Importer:	No
Recognized Trader Exporter:	No
Spent Lead Acid Battery Importer:	No

BOLLA EM REALTY LLC # 12141 (DBA MOBIL) (Continued) **1001818336**

Spent Lead Acid Battery Exporter:	No
Current Record:	No
Non Storage Recycler Activity:	Not reported
Electronic Manifest Broker:	Not reported
Receive Date:	20070101
Handler Name: MOBIL OIL 17-TJ8	
Federal Waste Generator Description:	Not a generator, verified
State District Owner:	Ny
Large Quantity Handler of Universal Waste:	No
Recognized Trader Importer:	No
Recognized Trader Exporter:	No
Spent Lead Acid Battery Importer:	No
Spent Lead Acid Battery Exporter:	No
Current Record:	No
Non Storage Recycler Activity:	Not reported
Electronic Manifest Broker:	Not reported
Receive Date:	20110706
Handler Name: MOBIL OIL 17-TJ8	
Federal Waste Generator Description:	Not a generator, verified
State District Owner:	Ny
Large Quantity Handler of Universal Waste:	No
Recognized Trader Importer:	No
Recognized Trader Exporter:	No
Spent Lead Acid Battery Importer:	No
Spent Lead Acid Battery Exporter:	No
Current Record:	Yes
Non Storage Recycler Activity:	Not reported
Electronic Manifest Broker:	Not reported
Receive Date:	19991123
Handler Name: MOBIL OIL 17-TJ8	
Federal Waste Generator Description:	Small Quantity Generator
State District Owner:	Ny
Large Quantity Handler of Universal Waste:	No
Recognized Trader Importer:	No
Recognized Trader Exporter:	No
Spent Lead Acid Battery Importer:	No
Spent Lead Acid Battery Exporter:	No
Current Record:	No
Non Storage Recycler Activity:	Not reported
Electronic Manifest Broker:	Not reported

List of NAICS Codes and Descriptions:
NAICS Codes: No NAICS Codes Found

Facility Has Received Notices of Violations:
Violations: No Violations Found

Evaluation Action Summary:
Evaluations: No Evaluations Found

FINDS:

BOLLA EM REALTY LLC # 12141 (DBA MOBIL) (Continued) **1001818336**

Registry ID: 110059791569

Click Here for FRS Facility Detail Report:

Environmental Interest/Information System:
The Integrated Compliance Information System (ICIS) provides a database that, when complete, will contain integrated enforcement and compliance information across most of EPA's programs. The vision for ICIS is to replace EPA's independent databases that contain enforcement data with a single repository for that information. Currently, ICIS contains all Federal Administrative and Judicial enforcement actions and a subset of the Permit Compliance System (PCS), which supports the National Pollutant Discharge Elimination System (NPDES). This information is maintained in ICIS by EPA in the Regional offices and it at Headquarters. A future release of ICIS will completely replace PCS and will integrate that information with Federal actions already in the system. ICIS also has the capability to track other activities that support compliance and enforcement programs, including incident tracking, compliance assistance, and compliance monitoring.
Registry ID: 110009487607

Click Here for FRS Facility Detail Report:

Environmental Interest/Information System:
The Resource Conservation and Recovery Act Information System (RCRAInfo) is EPA's comprehensive information system in support of the Resource Conservation and Recovery Act (RCRA) of 1976 and the Hazardous and Solid Waste Amendments (HSWA) of 1984. It tracks many types of information about generators, transporters, treaters, storers, and disposers of hazardous waste.

Click this hyperlink while viewing on your computer to access additional FINDS: detail in the EDR Site Report.

ECHO:

Envid:	1001818336
Registry ID:	110009487607
DFR URL:	http://echo.epa.gov/detailed-facility-report?fid=110009487607
Name:	MOBIL OIL 17-TJ8
Address:	1143 ATLANTIC AVE
City,State,Zip:	BROOKLYN, NY 11216

Manifest Facility Information:

EPA ID:	NYR000078808
Country:	USA
Name:	MOBILSERVICE STATION
Address:	1143 ATLANTIC AVE
Address 2:	Not reported
City,State,Zip:	BROOKLYN, NY 11216
Zip 4:	Not reported
Location Address 1:	1143 ATLANTIC AVE
Location Address 2:	Not reported
Location City,State,Zip:	BROOKLYN, NY 11201
Location Zip 4:	Not reported
Facility Status:	Not reported
Total Tanks:	Not reported
Code:	BP

BOLLA EM REALTY LLC # 12141 (DBA MOBIL) (Continued) **1001818336**

Mailing:

Mailing Name:	MOBILSERVICE STATION
Mailing Contact:	ANTHONY O BRIAN
Mailing Address 1:	1143 ATLANTIC AVE
Mailing Address 2:	Not reported
Mailing City,State,Zip:	BROOKLYN, NY 11201
Mailing Zip 4:	Not reported
Mailing Country:	USA
Mailing Phone:	7185231139

Manifest Data:

Document ID:	NYG2260332
Manifest Status:	Not reported
Trans1 State ID:	NYPD1010
Year:	2000
Trans2 State ID:	Not reported
Generator Ship Date:	02/25/2000
Trans1 Recv Date:	02/25/2000
Trans2 Recv Date:	Not reported
TSD Site Recv Date:	02/29/2000
Part A Recv Date:	Not reported
Part B Recv Date:	Not reported
Generator EPA ID:	NYR000078808
Trans1 EPA ID:	NYD077444263
Trans2 EPA ID:	Not reported
TSDF ID 1:	NYD077444263
TSDF ID 2:	Not reported
Manifest Tracking Number:	Not reported
Import Indicator:	Not reported
Export Indicator:	Not reported
Discr Quantity Indicator:	Not reported
Discr Type Indicator:	Not reported
Discr Residue Indicator:	Not reported
Discr Partial Reject Indicator:	Not reported
Discr Full Reject Indicator:	Not reported
Manifest Ref Number:	Not reported
Alt Facility RCRA ID:	Not reported
Alt Facility Sign Date:	Not reported
MGMT Method Type Code:	Not reported
Waste Code 1:	IGNITABLE WASTE
Waste Code 2:	Not reported
Waste Code 3:	Not reported
Waste Code 4:	Not reported
Waste Code 5:	Not reported
Waste Code 6:	Not reported
Quantity:	00500
Units:	Pounds
Number of Containers:	001
Container Type:	Metal drums, barrels, kegs
Handling Method:	Burn
Specific Gravity:	01.00

AY383 **1198 BEDFORD AVENUE** **NY UST** **U004359961**
WNW **1198 BEDFORD AVENUE** **N/A**
1/8-1/4 **BROOKLYN, NY 11216**
0.245 mi.
1291 ft. **Site 1 of 3 in cluster AY**

Relative:
Higher

Actual:
62 ft.

UST:

Name:	1198 BEDFORD AVENUE
Address:	1198 BEDFORD AVENUE
City,State,Zip:	BROOKLYN, NY 11216
Id/Status:	2-613276 / Unregulated/Closed
Program Type:	PBS
Region:	STATE
DEC Region:	2
Expiration Date:	N/A
UTM X:	Not reported
UTM Y:	Not reported
Site Type:	Religious Building (Church, Synagogue, Mosque, Temple, etc.)

Affiliation Records:

Site Id:	625499
Affiliation Type:	Facility Owner
Company Name:	THE FOUNTAIN GROUP LLC
Contact Type:	MANAGER
Contact Name:	JOEL FREUND
Address1:	146 SPENCER STREET, SUITE 5007
Address2:	Not reported
City:	BROOKLYN
State:	NY
Zip Code:	11205
Country Code:	001
Phone:	(718) 408-8705
EMail:	Not reported
Fax Number:	Not reported
Modified By:	ACDANIEL
Date Last Modified:	2021-10-14

Site Id:	625499
Affiliation Type:	Mail Contact
Company Name:	Y&Z DEVELOPERS, INC.
Contact Type:	Not reported
Contact Name:	MR. TOVYA BRAVER
Address1:	670 MYRTLE AVENUE
Address2:	Not reported
City:	BROOKLYN
State:	NY
Zip Code:	11205
Country Code:	001
Phone:	(718) 408-8705
EMail:	INFO@JZDEVELOPERS.COM
Fax Number:	Not reported
Modified By:	ACDANIEL
Date Last Modified:	2021-10-14

Site Id:	625499
Affiliation Type:	Facility Operator
Company Name:	1198 BEDFORD AVENUE
Contact Type:	Not reported
Contact Name:	MR. TOVYA BRAVER
Address1:	Not reported

1198 BEDFORD AVENUE (Continued) **U004359961**

Address2:	Not reported
City:	Not reported
State:	NN
Zip Code:	Not reported
Country Code:	001
Phone:	Not reported
EMail:	Not reported
Fax Number:	Not reported
Modified By:	ACDANIEL
Date Last Modified:	2021-10-14

Site Id:	625499
Affiliation Type:	Emergency Contact
Company Name:	THE FOUNTAIN GROUP LLC
Contact Type:	Not reported
Contact Name:	MR. TOVYA BRAVER
Address1:	Not reported
Address2:	Not reported
City:	Not reported
State:	NN
Zip Code:	Not reported
Country Code:	001
Phone:	(718) 408-8705
EMail:	Not reported
Fax Number:	Not reported
Modified By:	ACDANIEL
Date Last Modified:	2021-10-14

Tank Info:

Tank Number:	001
Tank ID:	290800
Tank Status:	Closed - Removed
Material Name:	Closed - Removed
Capacity Gallons:	550
Install Date:	Not reported
Date Tank Closed:	10/06/2021
Registered:	True
Tank Location:	Underground
Tank Type:	Steel/carbon steel
Tightness Test Method:	-
Date Test:	Not reported
Next Test Date:	Not reported
Pipe Model:	Not reported
Modified By:	MJGRIFFI
Last Modified:	05/09/2022

Equipment Records:

G00 - Tank Secondary Containment - None
J02 - Dispenser - Suction Dispenser
C02 - Pipe Location - Underground/On-ground
K00 - Spill Prevention - None
A00 - Tank Internal Protection - None
D01 - Pipe Type - Steel/Carbon Steel/Iron
H00 - Tank Leak Detection - None
F00 - Pipe External Protection - None
I00 - Overfill - None

1198 BEDFORD AVENUE (Continued) **U004359961**

E00 - Piping Secondary Containment - None
B05 - Tank External Protection - Jacketed

AY384 **CON EDISON - SERVICE BOX 23747** **NY MANIFEST** **S121967578**
WNW **1198 BEDFORD AVE** **N/A**
1/8-1/4 **BROOKLYN, NY 11216**
0.245 mi.
1291 ft. **Site 2 of 3 in cluster AY**

Relative: **Higher**

Actual: **62 ft.**

Manifest Facility Information:

EPA ID:	NYP005025010
Country:	USA
Name:	CON EDISON - SERVICE BOX 23747
Address:	1198 BEDFORD AVE
Address 2:	Not reported
City,State,Zip:	BROOKLYN, NY 11216
Zip 4:	Not reported
Location Address 1:	1198 BEDFORD AVE
Location Address 2:	Not reported
Location City,State,Zip:	BROOKLYN, NY 11216
Location Zip 4:	Not reported
Facility Status:	Not reported
Total Tanks:	Not reported
Code:	BP

Mailing:

Mailing Name:	CON EDISON - SERVICE BOX 23747
Mailing Contact:	CON EDISON
Mailing Address 1:	4 IRVING PL
Mailing Address 2:	Not reported
Mailing City,State,Zip:	NEW YORK, NY 10003
Mailing Zip 4:	Not reported
Mailing Country:	USA
Mailing Phone:	Not reported

AY385 **CON EDISON - SERVICE BOX 23747** **RCRA-LQG** **1024890671**
WNW **1198 BEDFORD AVE** **NYP005025010**
1/8-1/4 **BROOKLYN, NY 11216**
0.245 mi.
1291 ft. **Site 3 of 3 in cluster AY**

Relative: **Higher**

Actual: **62 ft.**

RCRA Listings:

Date Form Received by Agency:	20180410
Handler Name:	Con Edison - Service Box 23747
Handler Address:	BEDFORD AVE
Handler City,State,Zip:	BROOKLYN, NY 11216
EPA ID:	NYP005025010
Contact Name:	ALYSSA SOTTO
Contact Address:	IRVING PLACE, 15TH FL NE
Contact City,State,Zip:	NEW YORK, NY 10003
Contact Telephone:	212-460-2757
Contact Fax:	Not reported
Contact Email:	SOTTOA@CONED.COM
Contact Title:	ASSOCIATE SCIENTIST
EPA Region:	02
Land Type:	Private

CON EDISON - SERVICE BOX 23747 (Continued) **1024890671**

Federal Waste Generator Description:	Large Quantity Generator
Non-Notifier:	Not reported
Biennial Report Cycle:	2017
Accessibility:	Not reported
Active Site Indicator:	Handler Activities
State District Owner:	Ny
State District:	NYSDEC R2
Mailing Address:	IRVING PLACE, 15TH FL NE
Mailing City,State,Zip:	NEW YORK, NY 10003
Owner Name:	Consolidated Edison Company Of Ny, Inc.
Owner Type:	Private
Operator Name:	Consolidated Edison Company Of Ny, Inc.
Operator Type:	Private
Short-Term Generator Activity:	No
Importer Activity:	No
Mixed Waste Generator:	No
Transporter Activity:	No
Transfer Facility Activity:	No
Recycler Activity with Storage:	No
Small Quantity On-Site Burner Exemption:	No
Smelting Melting and Refining Furnace Exemption:	No
Underground Injection Control:	No
Off-Site Waste Receipt:	No
Universal Waste Indicator:	No
Universal Waste Destination Facility:	No
Federal Universal Waste:	No
Active Site State-Reg Handler:	---
Federal Facility Indicator:	Not reported
Hazardous Secondary Material Indicator:	NN
Sub-Part K Indicator:	Not reported
2018 GPRA Permit Baseline:	Not on the Baseline
2018 GPRA Renewals Baseline:	Not on the Baseline
202 GPRA Corrective Action Baseline:	No
Subject to Corrective Action Universe:	No
Non-TSDFs Where RCRA CA has Been Imposed Universe:	No
Corrective Action Priority Ranking:	No NCAPS ranking
Environmental Control Indicator:	No
Institutional Control Indicator:	No
Human Exposure Controls Indicator:	N/A
Groundwater Controls Indicator:	N/A
Significant Non-Complier Universe:	No
Unaddressed Significant Non-Complier Universe:	No
Addressed Significant Non-Complier Universe:	No
Significant Non-Complier With a Compliance Schedule Universe:	No
Financial Assurance Required:	Not reported
Handler Date of Last Change:	20181106
Recognized Trader-Importer:	No
Recognized Trader-Exporter:	No
Importer of Spent Lead Acid Batteries:	No
Exporter of Spent Lead Acid Batteries:	No
Recycler Activity Without Storage:	No
Manifest Broker:	No
Sub-Part P Indicator:	No

Biennial: List of Years

Year:	2017

CON EDISON - SERVICE BOX 23747 (Continued) **1024890671**

Click Here for Biennial Reporting System Data:

Hazardous Waste Summary:
Waste Code: D008
Waste Description: Lead

Handler - Owner Operator:
Owner/Operator Indicator: Operator
Owner/Operator Name: CONSOLIDATED EDISON COMPANY OF NY, INC.
Legal Status: Private
Date Became Current: 20170126
Date Ended Current: Not reported
Owner/Operator Address: 4 IRVING PLACE
Owner/Operator City,State,Zip: NEW YORK, NY 10003
Owner/Operator Telephone: 212-460-2757
Owner/Operator Telephone Ext: Not reported
Owner/Operator Fax: Not reported
Owner/Operator Email: Not reported

Owner/Operator Indicator: Owner
Owner/Operator Name: CONSOLIDATED EDISON COMPANY OF NY, INC.
Legal Status: Private
Date Became Current: 20170126
Date Ended Current: Not reported
Owner/Operator Address: 4 IRVING PLACE
Owner/Operator City,State,Zip: NEW YORK, NY 10003
Owner/Operator Telephone: 212-460-2757
Owner/Operator Telephone Ext: Not reported
Owner/Operator Fax: Not reported
Owner/Operator Email: Not reported

Historic Generators:
Receive Date: 20180410
Handler Name: CON EDISON - SERVICE BOX 23747
Federal Waste Generator Description: Large Quantity Generator
State District Owner: Ny
Large Quantity Handler of Universal Waste: No
Recognized Trader Importer: No
Recognized Trader Exporter: No
Spent Lead Acid Battery Importer: No
Spent Lead Acid Battery Exporter: No
Current Record: Yes
Non Storage Recycler Activity: No
Electronic Manifest Broker: No

List of NAICS Codes and Descriptions:
NAICS Code: 221122
NAICS Description: ELECTRIC POWER DISTRIBUTION

Facility Has Received Notices of Violations:
Violations: No Violations Found

Evaluation Action Summary:

CON EDISON - SERVICE BOX 23747 (Continued) **1024890671**

Evaluations: No Evaluations Found

---

386 **CON EDISON** **NY MANIFEST** **S130581384**
NE **396 PUTNAM** **N/A**
1/8-1/4 **BROOKLYN, NY 11215**
0.245 mi.
1296 ft.

Relative: **Higher**

Actual: **52 ft.**

Manifest Facility Information:

EPA ID:	NYP005240163
Country:	USA
Name:	CON EDISON
Address:	396 PUTNAM
Address 2:	Not reported
City,State,Zip:	BROOKLYN, NY 11215
Zip 4:	Not reported
Location Address 1:	396 PUTNAM
Location Address 2:	Not reported
Location City,State,Zip:	BROOKLYN, NY 11215
Location Zip 4:	Not reported
Facility Status:	Not reported
Total Tanks:	Not reported
Code:	BP

Mailing:

Mailing Name:	CON EDISON
Mailing Contact:	CON EDISON
Mailing Address 1:	222 FIRST ST
Mailing Address 2:	Not reported
Mailing City,State,Zip:	BRONX, NY 11215
Mailing Zip 4:	Not reported
Mailing Country:	USA
Mailing Phone:	Not reported

AQ387 **VICTOR BRANFORD, INC. DBA VICTORIA AUTO REPAIR** **NY UST** **U001841384**
SSE **1380 ATLANTIC AVENUE** **N/A**
1/8-1/4 **BROOKLYN, NY 11216**
0.246 mi.
1299 ft. **Site 6 of 6 in cluster AQ**

Relative: **Higher**

Actual: **64 ft.**

UST:

Name:	VICTOR BRANFORD, INC. DBA VICTORIA AUTO REPAIR
Address:	1380 ATLANTIC AVENUE
City,State,Zip:	BROOKLYN, NY 11216
Id/Status:	2-600295 / Unregulated/Closed
Program Type:	PBS
Region:	STATE
DEC Region:	2
Expiration Date:	N/A
UTM X:	589020.52213
UTM Y:	4503560.14336
Site Type:	Auto Service/Repair (No Gasoline Sales)

Affiliation Records:

Site Id:	22278

VICTOR BRANFORD, INC. DBA VICTORIA AUTO REPAIR (Continued) **U001841384**

Affiliation Type:	Mail Contact
Company Name:	VICTOR BRANFORD, INC.
Contact Type:	Not reported
Contact Name:	VICTOR BRANFORD
Address1:	1380 ATLANTIC AVENUE
Address2:	Not reported
City:	BROOKLYN
State:	NY
Zip Code:	11216
Country Code:	001
Phone:	(718) 953-8070
EMail:	Not reported
Fax Number:	Not reported
Modified By:	DAFRANCI
Date Last Modified:	2018-10-25

Site Id:	22278
Affiliation Type:	Facility Operator
Company Name:	VICTORIA AUTO REPAIR INC
Contact Type:	Not reported
Contact Name:	VICTOR BRANFORD
Address1:	Not reported
Address2:	Not reported
City:	Not reported
State:	NN
Zip Code:	Not reported
Country Code:	001
Phone:	(718) 953-8070
EMail:	Not reported
Fax Number:	Not reported
Modified By:	NRLOMBAR
Date Last Modified:	2009-10-01

Site Id:	22278
Affiliation Type:	Emergency Contact
Company Name:	VICTOR BRANFORD
Contact Type:	Not reported
Contact Name:	VICTOR BRANFORD
Address1:	Not reported
Address2:	Not reported
City:	Not reported
State:	NN
Zip Code:	Not reported
Country Code:	999
Phone:	(718) 953-8070
EMail:	Not reported
Fax Number:	Not reported
Modified By:	NRLOMBAR
Date Last Modified:	2009-10-01

Site Id:	22278
Affiliation Type:	Facility Owner
Company Name:	1380 ATLANTIC LLC
Contact Type:	PRESIDENT
Contact Name:	VICTOR BRANFORD
Address1:	1380 ATLANTIC AVENUE
Address2:	Not reported

VICTOR BRANFORD, INC. DBA VICTORIA AUTO REPAIR (Continued) **U001841384**

City:	BROOKLYN
State:	NY
Zip Code:	11216
Country Code:	001
Phone:	(718) 953-8070
EMail:	Not reported
Fax Number:	Not reported
Modified By:	DAFRANCI
Date Last Modified:	2018-10-25

Tank Info:

Tank Number:	001
Tank ID:	42048
Tank Status:	Closed - In Place
Material Name:	Closed - In Place
Capacity Gallons:	550
Install Date:	Not reported
Date Tank Closed:	09/01/1994
Registered:	True
Tank Location:	Underground
Tank Type:	Steel/carbon steel
Material Code:	0022
Common Name of Substance:	Waste Oil/Used Oil
Tightness Test Method:	ZZ
Date Test:	03/01/1988
Next Test Date:	Not reported
Pipe Model:	Not reported
Modified By:	MJGRIFFI
Last Modified:	05/09/2022

Equipment Records:

B00 - Tank External Protection - None
F00 - Pipe External Protection - None
C02 - Pipe Location - Underground/On-ground
G00 - Tank Secondary Containment - None
J02 - Dispenser - Suction Dispenser
A00 - Tank Internal Protection - None
D01 - Pipe Type - Steel/Carbon Steel/Iron
K02 - Spill Prevention - Transfer Station Containment
E00 - Piping Secondary Containment - None
H00 - Tank Leak Detection - None
I00 - Overfill - None
L09 - Piping Leak Detection - Exempt Suction Piping

Tank Number:	002
Tank ID:	42049
Tank Status:	Closed - In Place
Material Name:	Closed - In Place
Capacity Gallons:	550
Install Date:	Not reported
Date Tank Closed:	09/01/1994
Registered:	True
Tank Location:	Underground
Tank Type:	Steel/carbon steel

VICTOR BRANFORD, INC. DBA VICTORIA AUTO REPAIR (Continued) **U001841384**

Material Code: 0009
Common Name of Substance: Gasoline

Tightness Test Method: ZZ
Date Test: 03/01/1988
Next Test Date: Not reported
Pipe Model: Not reported
Modified By: MJGRIFFI
Last Modified: 05/09/2022

Equipment Records:

L09 - Piping Leak Detection - Exempt Suction Piping
E00 - Piping Secondary Containment - None
H00 - Tank Leak Detection - None
I00 - Overfill - None
K02 - Spill Prevention - Transfer Station Containment
A00 - Tank Internal Protection - None
D01 - Pipe Type - Steel/Carbon Steel/Iron
F00 - Pipe External Protection - None
B00 - Tank External Protection - None
G00 - Tank Secondary Containment - None
J02 - Dispenser - Suction Dispenser
C02 - Pipe Location - Underground/On-ground

Tank Number: 003
Tank ID: 42050
Tank Status: Closed - In Place
Material Name: Closed - In Place
Capacity Gallons: 550
Install Date: Not reported
Date Tank Closed: 05/01/1996
Registered: True
Tank Location: Underground
Tank Type: Steel/carbon steel
Material Code: 9999
Common Name of Substance: Other

Tightness Test Method: ZZ
Date Test: 03/01/1988
Next Test Date: Not reported
Pipe Model: Not reported
Modified By: MJGRIFFI
Last Modified: 05/09/2022

Equipment Records:

C02 - Pipe Location - Underground/On-ground
G00 - Tank Secondary Containment - None
J02 - Dispenser - Suction Dispenser
H00 - Tank Leak Detection - None
I00 - Overfill - None
A00 - Tank Internal Protection - None
D01 - Pipe Type - Steel/Carbon Steel/Iron
B00 - Tank External Protection - None
F00 - Pipe External Protection - None

Tank Number: 004

VICTOR BRANFORD, INC. DBA VICTORIA AUTO REPAIR (Continued) **U001841384**

Tank ID:	278205
Tank Status:	Closed - Removed
Material Name:	Closed - Removed
Capacity Gallons:	550
Install Date:	04/04/1988
Date Tank Closed:	02/21/2019
Registered:	True
Tank Location:	Underground
Tank Type:	Steel/carbon steel
Tightness Test Method:	-
Date Test:	Not reported
Next Test Date:	Not reported
Pipe Model:	Not reported
Modified By:	MJGRIFFI
Last Modified:	05/09/2022

Equipment Records:

L00 - Piping Leak Detection - None
E00 - Piping Secondary Containment - None
H00 - Tank Leak Detection - None
K01 - Spill Prevention - Catch Basin
G00 - Tank Secondary Containment - None
J02 - Dispenser - Suction Dispenser
C01 - Pipe Location - Aboveground
F00 - Pipe External Protection - None
A00 - Tank Internal Protection - None
B01 - Tank External Protection - Painted/Asphalt Coating
D01 - Pipe Type - Steel/Carbon Steel/Iron
I01 - Overfill - Float Vent Valve

Tank Number:	005
Tank ID:	280899
Tank Status:	Closed - Removed
Material Name:	Closed - Removed
Capacity Gallons:	550
Install Date:	07/10/1968
Date Tank Closed:	06/12/2020
Registered:	True
Tank Location:	Underground
Tank Type:	Steel/carbon steel
Tightness Test Method:	-
Date Test:	Not reported
Next Test Date:	Not reported
Pipe Model:	Not reported
Modified By:	MJGRIFFI
Last Modified:	05/09/2022

Equipment Records:

C02 - Pipe Location - Underground/On-ground
G00 - Tank Secondary Containment - None
J02 - Dispenser - Suction Dispenser
A00 - Tank Internal Protection - None
D01 - Pipe Type - Steel/Carbon Steel/Iron
B00 - Tank External Protection - None
H00 - Tank Leak Detection - None
I00 - Overfill - None
F00 - Pipe External Protection - None

VICTOR BRANFORD, INC. DBA VICTORIA AUTO REPAIR (Continued) **U001841384**

Tank Number:	006
Tank ID:	280900
Tank Status:	Closed - Removed
Material Name:	Closed - Removed
Capacity Gallons:	550
Install Date:	07/10/1968
Date Tank Closed:	06/12/2020
Registered:	True
Tank Location:	Underground
Tank Type:	Steel/carbon steel
Tightness Test Method:	-
Date Test:	Not reported
Next Test Date:	Not reported
Pipe Model:	Not reported
Modified By:	MJGRIFFI
Last Modified:	05/09/2022

Equipment Records:

H00 - Tank Leak Detection - None
I00 - Overfill - None
A00 - Tank Internal Protection - None
D01 - Pipe Type - Steel/Carbon Steel/Iron
F00 - Pipe External Protection - None
B00 - Tank External Protection - None
G00 - Tank Secondary Containment - None
J02 - Dispenser - Suction Dispenser
C02 - Pipe Location - Underground/On-ground

Tank Number:	007
Tank ID:	280901
Tank Status:	Closed - Removed
Material Name:	Closed - Removed
Capacity Gallons:	550
Install Date:	07/10/1968
Date Tank Closed:	06/12/2020
Registered:	True
Tank Location:	Underground
Tank Type:	Steel/carbon steel
Tightness Test Method:	-
Date Test:	Not reported
Next Test Date:	Not reported
Pipe Model:	Not reported
Modified By:	MJGRIFFI
Last Modified:	05/09/2022

Equipment Records:

F00 - Pipe External Protection - None
B00 - Tank External Protection - None
G00 - Tank Secondary Containment - None
J02 - Dispenser - Suction Dispenser
C02 - Pipe Location - Underground/On-ground
D01 - Pipe Type - Steel/Carbon Steel/Iron
A00 - Tank Internal Protection - None
H00 - Tank Leak Detection - None
I00 - Overfill - None

VICTOR BRANFORD, INC. DBA VICTORIA AUTO REPAIR (Continued) **U001841384**

Tank Number:	008
Tank ID:	280902
Tank Status:	Closed - Removed
Material Name:	Closed - Removed
Capacity Gallons:	550
Install Date:	07/10/1968
Date Tank Closed:	06/12/2020
Registered:	True
Tank Location:	Underground
Tank Type:	Steel/carbon steel
Tightness Test Method:	-
Date Test:	Not reported
Next Test Date:	Not reported
Pipe Model:	Not reported
Modified By:	MJGRIFFI
Last Modified:	05/09/2022

Equipment Records:

A00 - Tank Internal Protection - None
D01 - Pipe Type - Steel/Carbon Steel/Iron
B00 - Tank External Protection - None
F00 - Pipe External Protection - None
H00 - Tank Leak Detection - None
I00 - Overfill - None
C02 - Pipe Location - Underground/On-ground
G00 - Tank Secondary Containment - None
J02 - Dispenser - Suction Dispenser

AT388 **CON EDISON** **NY MANIFEST** **S117319542**
SW **1307 BEDFORD AVE** **N/A**
1/8-1/4 **BROOKLYN, NY 11216**
0.246 mi.
1301 ft. **Site 10 of 13 in cluster AT**

Relative:
Higher

Actual:
76 ft.

Manifest Facility Information:

EPA ID:	NYP004675302
Country:	USA
Name:	CON EDISON
Address:	1307 BEDFORD AVE
Address 2:	SB 23772
City,State,Zip:	BROOKLYN, NY 11216
Zip 4:	Not reported
Location Address 1:	1307 BEDFORD AVE
Location Address 2:	SB 23772
Location City,State,Zip:	BROOKLYN, NY 11216
Location Zip 4:	Not reported
Facility Status:	Not reported
Total Tanks:	Not reported
Code:	BP

Mailing:

Mailing Name:	CON EDISON
Mailing Contact:	CON EDISON
Mailing Address 1:	4 IRVING PL 15TH FL
Mailing Address 2:	Not reported
Mailing City,State,Zip:	NEW YORK, NY 10003
Mailing Zip 4:	Not reported
Mailing Country:	USA
Mailing Phone:	2124603770

CON EDISON (Continued) **S117319542**

Manifest Data:

Document ID:	Not reported
Manifest Status:	Not reported
Trans1 State ID:	NJD003812047
Year:	2018
Trans2 State ID:	NJD003812047
Generator Ship Date:	10/09/2014
Trans1 Recv Date:	10/09/2014
Trans2 Recv Date:	10/16/2014
TSD Site Recv Date:	10/16/2014
Part A Recv Date:	Not reported
Part B Recv Date:	Not reported
Generator EPA ID:	NYP004675302
Trans1 EPA ID:	Not reported
Trans2 EPA ID:	Not reported
TSDF ID 1:	NJD991291105
TSDF ID 2:	Not reported
Manifest Tracking Number:	002617659GBF
Import Indicator:	N
Export Indicator:	N
Discr Quantity Indicator:	N
Discr Type Indicator:	N
Discr Residue Indicator:	N
Discr Partial Reject Indicator:	N
Discr Full Reject Indicator:	N
Manifest Ref Number:	Not reported
Alt Facility RCRA ID:	Not reported
Alt Facility Sign Date:	Not reported
MGMT Method Type Code:	H110
Waste Code a:	LEAD
Waste Code b:	Not reported
Waste Code c:	Not reported
Waste Code e:	Not reported
Waste Code f:	Not reported
Waste Code g:	Not reported
Waste Code 1:	Not reported
Waste Code 2:	Not reported
Waste Code 3:	Not reported
Waste Code 4:	Not reported
Waste Code 5:	Not reported
Waste Code 6:	Not reported
Quantity:	50
Units:	Gallons (liquids only)
Number of Containers:	1
Container Type:	Cargo tanks (tank trucks)
Handling Method:	Treat
Specific Gravity:	1

AT389 **NYNEX** **NY MANIFEST** **1009233168**
SW **ATLANTIC & BEDFORD** **N/A**
1/8-1/4 **BROOKLYN, NY**
0.248 mi.
1312 ft. **Site 11 of 13 in cluster AT**

Relative:
Higher

Actual:
76 ft.

Manifest Facility Information:

EPA ID:	NYP000909598
Country:	USA
Name:	NYNEX
Address:	ATLANTIC & BEDFORD
Address 2:	Not reported
City,State,Zip:	BROOKLYN, NY
Zip 4:	Not reported
Location Address 1:	ATLANTIC & BEDFORD
Location Address 2:	Not reported
Location City,State,Zip:	BROOKLYN, NY
Location Zip 4:	Not reported
Facility Status:	Not reported
Total Tanks:	Not reported
Code:	BP

Mailing:

Mailing Name:	NYNEX
Mailing Contact:	R DEPASO
Mailing Address 1:	1095 AVE OF AMER
Mailing Address 2:	Not reported
Mailing City,State,Zip:	NEW YORK, NY 10036
Mailing Zip 4:	Not reported
Mailing Country:	USA
Mailing Phone:	2123387045

Manifest Data:

Document ID:	CTF0280160
Manifest Status:	Not reported
Trans1 State ID:	PC6104NY
Year:	1993
Trans2 State ID:	Not reported
Generator Ship Date:	08/16/1993
Trans1 Recv Date:	08/16/1993
Trans2 Recv Date:	Not reported
TSD Site Recv Date:	08/23/1993
Part A Recv Date:	Not reported
Part B Recv Date:	Not reported
Generator EPA ID:	NYP000909598
Trans1 EPA ID:	MAD039322250
Trans2 EPA ID:	Not reported
TSDF ID 1:	CTD000604488
TSDF ID 2:	Not reported
Manifest Tracking Number:	Not reported
Import Indicator:	Not reported
Export Indicator:	Not reported
Discr Quantity Indicator:	Not reported
Discr Type Indicator:	Not reported
Discr Residue Indicator:	Not reported
Discr Partial Reject Indicator:	Not reported
Discr Full Reject Indicator:	Not reported
Manifest Ref Number:	Not reported
Alt Facility RCRA ID:	Not reported

NYNEX (Continued) **1009233168**

Alt Facility Sign Date:	Not reported
MGMT Method Type Code:	Not reported
Waste Code 1:	LEAD
Waste Code 2:	Not reported
Waste Code 3:	Not reported
Waste Code 4:	Not reported
Waste Code 5:	Not reported
Waste Code 6:	Not reported
Quantity:	00001
Units:	Cubic Yards
Number of Containers:	001
Container Type:	Dump truck
Handling Method:	Treat
Specific Gravity:	01.00

AT390 **CON EDISON** **NY MANIFEST** **S117316784**
SW **FRONT OF 1309 BEDFORD AV** **N/A**
1/8-1/4 **BROOKLYN, NY 11201**
0.248 mi.
1312 ft. **Site 12 of 13 in cluster AT**

Relative:
Higher

Actual:
77 ft.

Manifest Facility Information:

EPA ID:	NYP004640744
Country:	USA
Name:	CON EDISON
Address:	FRONT OF 1309 BEDFORD AV
Address 2:	SB23772
City,State,Zip:	BROOKLYN, NY 11201
Zip 4:	Not reported
Location Address 1:	FRONT OF 1309 BEDFORD AV
Location Address 2:	SB23772
Location City,State,Zip:	BROOKLYN, NY 11201
Location Zip 4:	Not reported
Facility Status:	Not reported
Total Tanks:	Not reported
Code:	BP

Mailing:

Mailing Name:	CON EDISON
Mailing Contact:	CON EDISON
Mailing Address 1:	4 IRVING PL
Mailing Address 2:	15TH FL
Mailing City,State,Zip:	NEW YORK, NY 10003
Mailing Zip 4:	Not reported
Mailing Country:	USA
Mailing Phone:	Not reported

Manifest Data:

Document ID:	Not reported
Manifest Status:	Not reported
Trans1 State ID:	NJD003812047
Year:	2018
Trans2 State ID:	Not reported
Generator Ship Date:	08/27/2014
Trans1 Recv Date:	08/27/2014
Trans2 Recv Date:	Not reported
TSD Site Recv Date:	08/29/2014

CON EDISON (Continued) **S117316784**

Part A Recv Date:	Not reported
Part B Recv Date:	Not reported
Generator EPA ID:	NYP004640744
Trans1 EPA ID:	Not reported
Trans2 EPA ID:	Not reported
TSDF ID 1:	NJD991291105
TSDF ID 2:	Not reported
Manifest Tracking Number:	002609186GBF
Import Indicator:	N
Export Indicator:	N
Discr Quantity Indicator:	N
Discr Type Indicator:	N
Discr Residue Indicator:	N
Discr Partial Reject Indicator:	N
Discr Full Reject Indicator:	N
Manifest Ref Number:	Not reported
Alt Facility RCRA ID:	Not reported
Alt Facility Sign Date:	Not reported
MGMT Method Type Code:	H110
Waste Code a:	LEAD
Waste Code b:	Not reported
Waste Code c:	Not reported
Waste Code e:	Not reported
Waste Code f:	Not reported
Waste Code g:	Not reported
Waste Code 1:	Not reported
Waste Code 2:	Not reported
Waste Code 3:	Not reported
Waste Code 4:	Not reported
Waste Code 5:	Not reported
Waste Code 6:	Not reported
Quantity:	30
Units:	Gallons (liquids only)
Number of Containers:	1
Container Type:	Cargo tanks (tank trucks)
Handling Method:	Treat
Specific Gravity:	1

AT391 **CON EDISON** **NY MANIFEST** **S117535856**
SW **1309 BEDFORD AVE** **N/A**
1/8-1/4 **BROOKLYN, NY**
0.248 mi.
1312 ft. **Site 13 of 13 in cluster AT**

Relative: **Higher**
Actual: **77 ft.**

Manifest Facility Information:

EPA ID:	NYP004682694
Country:	USA
Name:	CON EDISON
Address:	1309 BEDFORD AVE
Address 2:	STRUCTURE 23772
City,State,Zip:	BROOKLYN, NY
Zip 4:	Not reported
Location Address 1:	1309 BEDFORD AVE
Location Address 2:	STRUCTURE 23772
Location City,State,Zip:	BROOKLYN, NY
Location Zip 4:	Not reported
Facility Status:	Not reported

CON EDISON (Continued) **S117535856**

Total Tanks: Not reported
Code: BP

Mailing:
Mailing Name: CON EDISON
Mailing Contact: TOM TEELING
Mailing Address 1: 4 IRVING PL 15TH FL
Mailing Address 2: Not reported
Mailing City,State,Zip: NEW YORK, NY 10003
Mailing Zip 4: Not reported
Mailing Country: USA
Mailing Phone: 2124603770

Manifest Data:
Document ID: Not reported
Manifest Status: Not reported
Trans1 State ID: NJD003812047
Year: 2018
Trans2 State ID: Not reported
Generator Ship Date: 10/23/2014
Trans1 Recv Date: 10/23/2014
Trans2 Recv Date: Not reported
TSD Site Recv Date: 10/28/2014
Part A Recv Date: Not reported
Part B Recv Date: Not reported
Generator EPA ID: NYP004682694
Trans1 EPA ID: Not reported
Trans2 EPA ID: Not reported
TSDF ID 1: NJD991291105
TSDF ID 2: Not reported
Manifest Tracking Number: 002617035GBF
Import Indicator: N
Export Indicator: N
Discr Quantity Indicator: N
Discr Type Indicator: N
Discr Residue Indicator: N
Discr Partial Reject Indicator: N
Discr Full Reject Indicator: N
Manifest Ref Number: Not reported
Alt Facility RCRA ID: Not reported
Alt Facility Sign Date: Not reported
MGMT Method Type Code: H110
Waste Code a: LEAD
Waste Code b: Not reported
Waste Code c: Not reported
Waste Code e: Not reported
Waste Code f: Not reported
Waste Code g: Not reported
Waste Code 1: Not reported
Waste Code 2: Not reported
Waste Code 3: Not reported
Waste Code 4: Not reported
Waste Code 5: Not reported
Waste Code 6: Not reported
Quantity: 30
Units: Gallons (liquids only)
Number of Containers: 1

CON EDISON (Continued) **S117535856**

Container Type:	Cargo tanks (tank trucks)
Handling Method:	Treat
Specific Gravity:	1

AZ392 **HPD HOUSE** **NY LTANKS** **S100494235**
SSW **1216 PACIFIC STREET** **N/A**
1/4-1/2 **BROOKLYN, NY**
0.270 mi.
1423 ft. **Site 1 of 2 in cluster AZ**

Relative: **Higher**
Actual: **78 ft.**

LTANKS:

Name:	1216 PACIFIC STREET
Address:	1216 PACIFIC STREET
City,State,Zip:	BROOKLYN, NY
Spill Number/Closed Date:	9208739 / 1992-10-29
Facility ID:	9208739
Site ID:	148010
Spill Date:	1992-10-29
Spill Cause:	Tank Failure
Spill Source:	Private Dwelling
Spill Class:	C4
Cleanup Ceased:	1992-10-29
SWIS:	2401
Investigator:	WILSON
Referred To:	Not reported
Reported to Dept:	1992-10-29
CID:	Not reported
Water Affected:	Not reported
Spill Notifier:	Other
Last Inspection:	Not reported
Recommended Penalty:	False
Meets Standard:	True
UST Involvement:	False
Remediation Phase:	0
Date Entered In Computer:	1992-10-30
Spill Record Last Update:	2004-09-30
Spiller Name:	Not reported
Spiller Company:	Not reported
Spiller Address:	Not reported
Spiller County:	001
Spiller Contact:	Not reported
Spiller Phone:	Not reported
Spiller Extention:	Not reported
DEC Region:	2
DER Facility ID:	125987
DEC Memo:	Not reported
Remarks:	CREW FROM PETRO TANK IS AT SCENE FOR CLEANUP SPILL CONTAINED IN BOILER Not reported

All Materials:

Site ID:	148010
Operable Unit ID:	972269
Operable Unit:	01
Material ID:	405820
Material Code:	0001A
Material Name:	#2 fuel oil
Case No.:	Not reported

HPD HOUSE (Continued) **S100494235**

Material FA:	Petroleum
Quantity:	40.00
Units:	G
Recovered:	.00
Resource Affected:	Soil
Oxygenate:	Not reported

Name:	HPD HOUSE
Address:	1216 PACIFIC STREET
City,State,Zip:	BROOKLYN, NY
Spill Number/Closed Date:	9611234 / 1996-12-11
Facility ID:	9611234
Site ID:	207729
Spill Date:	1996-12-11
Spill Cause:	Tank Overfill
Spill Source:	Commercial/Industrial
Spill Class:	C3
Cleanup Ceased:	Not reported
SWIS:	2401
Investigator:	JMKRIMGO
Referred To:	Not reported
Reported to Dept:	1996-12-11
CID:	257
Water Affected:	Not reported
Spill Notifier:	Other
Last Inspection:	Not reported
Recommended Penalty:	False
Meets Standard:	False
UST Involvement:	False
Remediation Phase:	0
Date Entered In Computer:	1996-12-11
Spill Record Last Update:	2002-06-14
Spiller Name:	Not reported
Spiller Company:	HPD HOUSE
Spiller Address:	1216 PACIFIC ST
Spiller County:	001
Spiller Contact:	Not reported
Spiller Phone:	Not reported
Spiller Extention:	Not reported
DEC Region:	2
DER Facility ID:	125987
DEC Memo:	Prior to Sept, 2004 data translation this spill Lead_DEC Field was KRIMGOLD
Remarks:	caller found a small amount of contaminated soil and cleaned up same

All Materials:

Site ID:	207729
Operable Unit ID:	1042738
Operable Unit:	01
Material ID:	343430
Material Code:	0003A
Material Name:	#6 fuel oil
Case No.:	Not reported
Material FA:	Petroleum
Quantity:	5.00
Units:	G
Recovered:	5.00

HPD HOUSE (Continued) **S100494235**

Resource Affected: Soil
Oxygenate: Not reported

BA393 **461-463 TOMPKINS AVENUE** **NY NYC OER** **S129932467**
East **461 TOMPKINS AVENUE** **N/A**
1/4-1/2 **BROOKLYN, NY**
0.271 mi.
1430 ft. **Site 1 of 2 in cluster BA**

Relative:
Lower

Actual:
51 ft.

NYC OER:

Name:	461-463 TOMPKINS AVENUE
Address:	461 TOMPKINS AVENUE
City,State,Zip:	BROOKLYN, NY
Latitude:	40.681604
Longitude:	-73.943553
OER Project Numbers:	16TMP0267Q,16CVCP082K,16CVCP082K
BBL:	3.0185200083018498E+19
OER Program:	VCP (Enrolled)
Class:	Active (A)
Phase:	Closure
URL:	https://a002-epic.nyc.gov/app/workspace/3188/docrepository
Postcode:	3
Community Board:	36
Council District:	269
Census Tract:	3425165
BIN:	3018520009
NTA:	Bedford

BA394 **461-463 TOMPKINS AVENUE** **NY VCP** **S125317104**
East **461 TOMPKINS AVENUE** **N/A**
1/4-1/2 **NEW YORK CITY, NY**
0.271 mi.
1430 ft. **Site 2 of 2 in cluster BA**

Relative:
Lower

Actual:
51 ft.

VCP NYC:

Project ID:	16TMP0267Q,16CVCP082K,16CVCP082K
Name:	461-463 TOMPKINS AVENUE
Address:	461 TOMPKINS AVENUE
City,State,Zip:	NEW YORK CITY, NY
Borough:	Brooklyn
BBL:	30,185,200,083,018,500,000
OER Program:	VCP (Enrolled)
Phase:	Closure
Latitude:	40.681604
Longitude:	-73.943553
Postcode:	3
Community Board:	36
Council District:	269
Census Tract:	3425165
BIN:	3018520009
NTA:	Bedford

BB395 **1426-1438 FULTON STREET AKA 293-297 HERKIMER STREE** **NY VCP** **S125316839**
ESE **1426 FULTON STREET** **N/A**
1/4-1/2 **NEW YORK CITY, NY**
0.273 mi.
1444 ft. **Site 1 of 2 in cluster BB**

Relative:
Higher

Actual:
56 ft.

VCP NYC:

Project ID:	11TMP0207K,11EH-N207K,12CVCP045K
Name:	1426-1438 FULTON STREET AKA 293-297 HERKIMER STREET
Address:	1426 FULTON STREET
City,State,Zip:	NEW YORK CITY, NY
Borough:	Brooklyn
BBL:	301,863,000,930,186,000,000,000,000,000
OER Program:	VCP (Enrolled), E/RD (Review)
Phase:	Completed
Latitude:	40.680067
Longitude:	-73.943724
Postcode:	3
Community Board:	36
Council District:	271
Census Tract:	3000000
BIN:	3018630010
NTA:	Crown Heights North

BB396 **1426-1438 FULTON STREET AKA 293-297 HERKIMER STREE** **NY NYC OER** **S129932033**
ESE **1426 FULTON STREET** **N/A**
1/4-1/2 **BROOKLYN, NY**
0.273 mi.
1444 ft. **Site 2 of 2 in cluster BB**

Relative:
Higher

Actual:
56 ft.

NYC OER:

Name:	1426-1438 FULTON STREET AKA 293-297 HERKIMER STREET
Address:	1426 FULTON STREET
City,State,Zip:	BROOKLYN, NY
Latitude:	40.680067
Longitude:	-73.943724
OER Project Numbers:	11TMP0207K,11EH-N207K,12CVCP045K
BBL:	3.01863000930186E+29
OER Program:	VCP (Enrolled), E/RD (Review)
Class:	Completed (C)
Phase:	Completed
URL:	https://a002-epic.nyc.gov/app/workspace/789/docrepository
Postcode:	3
Community Board:	36
Council District:	271
Census Tract:	3000000
BIN:	3018630010
NTA:	Crown Heights North

AX397 **1146 FULTON STREET** **NY VCP** **S125316794**
West **1146 FULTON STREET** **N/A**
1/4-1/2 **NEW YORK CITY, NY**
0.280 mi.
1476 ft. **Site 4 of 5 in cluster AX**

Relative:
Higher

Actual:
87 ft.

VCP NYC:

Project ID:	13TMP0483K,13EH-N483K,16CVCP014K
Name:	1146 FULTON STREET
Address:	1146 FULTON STREET
City,State,Zip:	NEW YORK CITY, NY
Borough:	Brooklyn
BBL:	3020170008
OER Program:	VCP (Enrolled), E/RD (Review)
Phase:	Site Management
Latitude:	40.681005
Longitude:	-73.955102
Postcode:	3
Community Board:	36
Council District:	227
Census Tract:	3057751
BIN:	3020170008
NTA:	Clinton Hill

AX398 **1146 FULTON STREET** **NY NYC OER** **S129931969**
West **1146 FULTON STREET** **N/A**
1/4-1/2 **BROOKLYN, NY**
0.280 mi.
1476 ft. **Site 5 of 5 in cluster AX**

Relative:
Higher

Actual:
87 ft.

NYC OER:

Name:	1146 FULTON STREET
Address:	1146 FULTON STREET
City,State,Zip:	BROOKLYN, NY
Latitude:	40.681005
Longitude:	-73.955102
OER Project Numbers:	13TMP0483K,13EH-N483K,16CVCP014K
BBL:	3020170008
OER Program:	VCP (Enrolled), E/RD (Review)
Class:	Completed (C)
Phase:	Site Management
URL:	https://a002-epic.nyc.gov/app/workspace/1859/docrepository
Postcode:	3
Community Board:	36
Council District:	227
Census Tract:	3057751
BIN:	3020170008
NTA:	Clinton Hill

BC399 **PSB #3** **NY LTANKS** **S103558124**
WNW **50 JEFFERSON AVE** **NY Spills** **N/A**
1/4-1/2 **BROOKLYN, NY** **NY LEAD**
0.295 mi.
1559 ft. **Site 1 of 2 in cluster BC**

Relative:
Higher

Actual:
65 ft.

LTANKS:

Name:	PSB #3
Address:	50 JEFFERSON AVE
City,State,Zip:	BROOKLYN, NY
Spill Number/Closed Date:	9809350 / 2003-10-09
Facility ID:	9809350
Site ID:	108015
Spill Date:	1998-10-26
Spill Cause:	Tank Overfill
Spill Source:	Institutional, Educational, Gov., Other
Spill Class:	C4
Cleanup Ceased:	Not reported
SWIS:	2401
Investigator:	RWAUSTIN
Referred To:	Not reported
Reported to Dept:	1998-10-26
CID:	281
Water Affected:	Not reported
Spill Notifier:	Other
Last Inspection:	Not reported
Recommended Penalty:	False
Meets Standard:	False
UST Involvement:	False
Remediation Phase:	0
Date Entered In Computer:	1998-10-26
Spill Record Last Update:	2003-10-10
Spiller Name:	Not reported
Spiller Company:	JOHNSON CONTROLS
Spiller Address:	65 COURT ST
Spiller County:	001
Spiller Contact:	FRANK CARDELLO
Spiller Phone:	(718) 624-4842
Spiller Extention:	Not reported
DEC Region:	2
DER Facility ID:	94951
DEC Memo:	Prior to Sept, 2004 data translation this spill Lead_DEC Field was AUSTIN 10/09/03 - AUSTIN - SURF. SPILL - CLOSED - ORIG. ASSIGNED TO HALE - END
Remarks:	TANK OVERFILL AT LOCATION. ALL MATERIAL HAS BEEN RECOVERED. NO CALL BACK REQUESTED AT TIME OF CALL.

All Materials:

Site ID:	108015
Operable Unit ID:	1066624
Operable Unit:	01
Material ID:	316807
Material Code:	0002A
Material Name:	#4 fuel oil
Case No.:	Not reported
Material FA:	Petroleum
Quantity:	30.00
Units:	G
Recovered:	30.00
Resource Affected:	Soil

PSB #3 (Continued) **S103558124**

Oxygenate: Not reported

SPILLS:

Name:	PUBLIC SCHOOL 3
Address:	50 JEFFERSON AVE
City,State,Zip:	BROOKLYN, NY
Spill Number/Closed Date:	0413132 / 2005-03-18
Facility ID:	0413132
Facility Type:	ER
DER Facility ID:	94951
Site ID:	338981
DEC Region:	2
Spill Cause:	Human Error
Spill Class:	C4
SWIS:	2401
Spill Date:	2005-03-17
Investigator:	MXTIPPLE
Referred To:	Not reported
Reported to Dept:	2005-03-17
CID:	444
Water Affected:	Not reported
Spill Source:	Institutional, Educational, Gov., Other
Spill Notifier:	Other
Cleanup Ceased:	Not reported
Cleanup Meets Std:	True
Last Inspection:	Not reported
Recommended Penalty:	Not reported
UST Trust:	Not reported
Remediation Phase:	0
Date Entered In Computer:	2005-03-17
Spill Record Last Update:	2005-03-21
Spiller Name:	CUSTODIAN
Spiller Company:	PUBLIC SCHOOL 3
Spiller Address:	50 JEFFERSON AVE
Spiller Company:	001
Contact Name:	CUSTODIAN
DEC Memo:	CUSTODIAN LEFT THE TOP OFF THE TWO TANKS SO WHILE FILLING IT WAS COMING OUT THE OTHER TANK: ALL CONTAINED AND CLEANING AT THIS TIME;
Remarks:	minor spill all cleaned up

All Materials:

Site ID:	338981
Operable Unit ID:	1100900
Operable Unit:	01
Material ID:	581031
Material Code:	0002A
Material Name:	#4 fuel oil
Case No.:	Not reported
Material FA:	Petroleum
Quantity:	8.00
Units:	G
Recovered:	.00
Resource Affected:	Soil
Oxygenate:	Not reported

PSB #3 (Continued) **S103558124**

Name:	PS3
Address:	50 JEFFERSON AVE
City,State,Zip:	BROOKLYN, NY
Spill Number/Closed Date:	1407344 / 2014-12-17
Facility ID:	1407344
Facility Type:	ER
DER Facility ID:	94951
Site ID:	500853
DEC Region:	2
Spill Cause:	Unknown
Spill Class:	Not reported
SWIS:	2401
Spill Date:	2014-10-15
Investigator:	SXMAHAT
Referred To:	Not reported
Reported to Dept:	2014-10-15
CID:	Not reported
Water Affected:	Not reported
Spill Source:	Institutional, Educational, Gov., Other
Spill Notifier:	Other
Cleanup Ceased:	Not reported
Cleanup Meets Std:	False
Last Inspection:	Not reported
Recommended Penalty:	False
UST Trust:	False
Remediation Phase:	0
Date Entered In Computer:	2014-10-15
Spill Record Last Update:	2015-10-28
Spiller Name:	Not reported
Spiller Company:	NYC SCHOOL CONSTRUCTION AUTHORITY
Spiller Address:	Not reported
Spiller Company:	999
Contact Name:	BOB KANAPARTHI
DEC Memo:	Phase 2 results from soil sample. Indications of what appears to be #6 oil. Samples were located in soil borings in the area of 2 7500G abandoned USTs.
Remarks:	T/C : DEC Mahat contacted Mr. Kanaparthi inquiring more about the remediation of the site. An email address was provided in oder to receive a progress report on the case. DEC IS WAITING ON A REPORT. 10/22/14: Mahat DEC Mahat received an email from the Mr. Kanaparthi explaining the current status of the case, Email goes like this : Per you request, please see the following status for spill# 1407344 at Public School 3K At the direction of the New York City School Construction Authority, our consultant Divirka and Bartilucci Consulting Engineers (D&B) performed a soil sampling program on October 13, 2014 at P.S. 3 located at 50 Jefferson Avenue, Brooklyn, New York. This work was conducted to support the closure of two underground storage tanks as part of a proposed heating plant upgrade at Public School 3K. Soil samples collected from borings around the perimeter of the tanks indicated visual and PID impacts at the elevation of the tank invert (approximately 18-23 feet bgs). Analytical results from the soil sampling program are pending from the laboratory. Following receipt of the analytical data a report will be prepared describing the nature and extent of the contamination and will provide recommendations for closure. The report will be submitted to NYSDEC. Concurrently, NYCSCA will be proceeding with the preparation of a bid package to include plans and

PSB #3 (Continued) **S103558124**

specifications for the proper closure of these tanks and closeout of the spill. It has been reported that these tanks have not been used in approximately 30 years. Also, during the site inspection by D&B, the tanks were observed to be filled with sand. Therefore, it is unlikely that this is an on-going release. Please feel free to contact me if you have any questions Thank you Steve Goldberg NYCSCA IEH Division 718-752-5022 DEC is waiting for laboratory analysis and a complete report. 12/17/14: Mahat A complete report has been submitted to the Department for a review. It has been uploaded on D2 for a reference. Collected end point samples are below CP 51 guidance standard. The potential source has been reomoved from the site. Futher excavation and remedial activities are not practical due to structural limits. Based on the report, any further investigation is not warrented by the Department. Hence, the spill case will be closed on the DEC database.

All Materials:

Site ID:	500853
Operable Unit ID:	1250253
Operable Unit:	01
Material ID:	2251940
Material Code:	0003A
Material Name:	#6 fuel oil
Case No.:	Not reported
Material FA:	Petroleum
Quantity:	Not reported
Units:	Not reported
Recovered:	Not reported
Resource Affected:	Soil
Oxygenate:	Not reported

NYC LEAD 2:

Name:	P.S. 3 - BROOKLYN
Address:	50 JEFFERSON AVENUE
City,State,Zip:	BROOKLYN, NY
Geographical District:	13
Building Code:	K003
Room:	100
Deteriorated Paint:	NO
Presence of LBP:	NA
Stabilization Required:	NA
Stabilization Complete:	NA

Name:	P.S. 3 - BROOKLYN
Address:	50 JEFFERSON AVENUE
City,State,Zip:	BROOKLYN, NY
Geographical District:	13
Building Code:	K003
Room:	101
Deteriorated Paint:	NO
Presence of LBP:	NA
Stabilization Required:	NA
Stabilization Complete:	NA

Name:	P.S. 3 - BROOKLYN
Address:	50 JEFFERSON AVENUE

PSB #3 (Continued) **S103558124**

City,State,Zip: BROOKLYN, NY
Geographical District: 13
Building Code: K003
Room: 102
Deteriorated Paint: NO
Presence of LBP: NA
Stabilization Required: NA
Stabilization Complete: NA

Name: P.S. 3 - BROOKLYN
Address: 50 JEFFERSON AVENUE
City,State,Zip: BROOKLYN, NY
Geographical District: 13
Building Code: K003
Room: 221
Deteriorated Paint: NO
Presence of LBP: NA
Stabilization Required: NA
Stabilization Complete: NA

Name: P.S. 3 - BROOKLYN
Address: 50 JEFFERSON AVENUE
City,State,Zip: BROOKLYN, NY
Geographical District: 13
Building Code: K003
Room: 138
Deteriorated Paint: NO
Presence of LBP: NA
Stabilization Required: NA
Stabilization Complete: NA

Name: P.S. 3 - BROOKLYN
Address: 50 JEFFERSON AVENUE
City,State,Zip: BROOKLYN, NY
Geographical District: 13
Building Code: K003
Room: 300
Deteriorated Paint: NO
Presence of LBP: NA
Stabilization Required: NA
Stabilization Complete: NA

Name: P.S. 3 - BROOKLYN
Address: 50 JEFFERSON AVENUE
City,State,Zip: BROOKLYN, NY
Geographical District: 13
Building Code: K003
Room: 317 BR
Deteriorated Paint: NO
Presence of LBP: NA
Stabilization Required: NA
Stabilization Complete: NA

Name: P.S. 3 - BROOKLYN
Address: 50 JEFFERSON AVENUE
City,State,Zip: BROOKLYN, NY
Geographical District: 13

PSB #3 (Continued) **S103558124**

Building Code:	K003
Room:	323 BR
Deteriorated Paint:	NO
Presence of LBP:	NA
Stabilization Required:	NA
Stabilization Complete:	NA

Name:	P.S. 3 - BROOKLYN
Address:	50 JEFFERSON AVENUE
City,State,Zip:	BROOKLYN, NY
Geographical District:	13
Building Code:	K003
Room:	PRE-K Hallway 1 BR
Deteriorated Paint:	NO
Presence of LBP:	NA
Stabilization Required:	NA
Stabilization Complete:	NA

Name:	P.S. 3 - BROOKLYN
Address:	50 JEFFERSON AVENUE
City,State,Zip:	BROOKLYN, NY
Geographical District:	13
Building Code:	K003
Room:	PRE-K Hallway 2 BR
Deteriorated Paint:	NO
Presence of LBP:	NA
Stabilization Required:	NA
Stabilization Complete:	NA

---

400 WSW 1/4-1/2 0.299 mi. 1581 ft. **VACANT BUILDING**
541 FRANKLIN AVE
BROOKLYN, NY

NY LTANKS S104619893
NY Spills N/A

Relative: Higher
Actual: 71 ft.

LTANKS:

Name:	SPILL NUMBER 9811791
Address:	541 FRANKLIN AVE
City,State,Zip:	BROOKLYN, NY
Spill Number/Closed Date:	9811791 / 1999-03-12
Facility ID:	9811791
Site ID:	101188
Spill Date:	1998-12-18
Spill Cause:	Tank Failure
Spill Source:	Private Dwelling
Spill Class:	C3
Cleanup Ceased:	Not reported
SWIS:	2401
Investigator:	O'DOWD
Referred To:	Not reported
Reported to Dept:	1998-12-18
CID:	384
Water Affected:	Not reported
Spill Notifier:	Citizen
Last Inspection:	Not reported
Recommended Penalty:	False
Meets Standard:	False
UST Involvement:	False

VACANT BUILDING (Continued) **S104619893**

Remediation Phase:	0
Date Entered In Computer:	1998-12-18
Spill Record Last Update:	2003-02-14
Spiller Name:	VALARIE HORTON
Spiller Company:	VALARIE HORTON
Spiller Address:	541 FRANKLIN AVE
Spiller County:	001
Spiller Contact:	VALARIE HORTON
Spiller Phone:	(718) 638-5077
Spiller Extention:	Not reported
DEC Region:	2
DER Facility ID:	89684
DEC Memo:	Not reported
Remarks:	BROOKLYN UNION GAS EMPLOYEE EDDIE MCCLEAN FOUND SPILL IN BASEMENT OF RESIDENCE. BOTH TANKS ARE LEAKING. CLEAN UP IS PENDING. LANDLORD WAS NOTIFIED BY VALARIE HORTON AND BROOKLYN UNION GAS BUT DOES NOT BELIEVE HE WILL BE DOING ANYTHING ABOUT IT.

All Materials:

Site ID:	101188
Operable Unit ID:	1072565
Operable Unit:	01
Material ID:	312075
Material Code:	0001A
Material Name:	#2 fuel oil
Case No.:	Not reported
Material FA:	Petroleum
Quantity:	.00
Units:	G
Recovered:	.00
Resource Affected:	Soil
Oxygenate:	Not reported

SPILLS:

Name:	VACANT BUILDING
Address:	541 FRANKLIN AVE
City,State,Zip:	BROOKLYN, NY
Spill Number/Closed Date:	9811801 / 1999-03-12
Facility ID:	9811801
Facility Type:	ER
DER Facility ID:	89684
Site ID:	245164
DEC Region:	2
Spill Cause:	Unknown
Spill Class:	B2
SWIS:	2401
Spill Date:	1998-12-18
Investigator:	O'DOWD
Referred To:	Not reported
Reported to Dept:	1998-12-18
CID:	257
Water Affected:	Not reported
Spill Source:	Unknown
Spill Notifier:	Local Agency
Cleanup Ceased:	Not reported
Cleanup Meets Std:	False

VACANT BUILDING (Continued) **S104619893**

Last Inspection:	Not reported
Recommended Penalty:	False
UST Trust:	False
Remediation Phase:	0
Date Entered In Computer:	1998-12-18
Spill Record Last Update:	2008-10-30
Spiller Name:	Not reported
Spiller Company:	UNKNOWN
Spiller Address:	Not reported
Spiller Company:	999
Contact Name:	ELIZABETH PORTER
DEC Memo:	2 - 250gal drums in basement of building that are leaking and there is a oder in the building nextdoor
Remarks:	Not reported

All Materials:

Site ID:	245164
Operable Unit ID:	1072571
Operable Unit:	01
Material ID:	312085
Material Code:	0066A
Material Name:	unknown petroleum
Case No.:	Not reported
Material FA:	Petroleum
Quantity:	.00
Units:	G
Recovered:	.00
Resource Affected:	Soil
Oxygenate:	Not reported

AZ401 **1131 DEAN STREET** **NY LTANKS** **S103824358**
SSW **1131 DEAN ST** **N/A**
1/4-1/2 **BROOKLYN, NY**
0.306 mi.
1617 ft. **Site 2 of 2 in cluster AZ**

Relative:
Higher

Actual:
81 ft.

LTANKS:

Name:	1131 DEAN STREET
Address:	1131 DEAN ST
City,State,Zip:	BROOKLYN, NY
Spill Number/Closed Date:	9812475 / 1999-01-14
Facility ID:	9812475
Site ID:	146703
Spill Date:	1998-01-07
Spill Cause:	Tank Overfill
Spill Source:	Private Dwelling
Spill Class:	C3
Cleanup Ceased:	Not reported
SWIS:	2401
Investigator:	SIGONA
Referred To:	Not reported
Reported to Dept:	1999-01-08
CID:	382
Water Affected:	Not reported
Spill Notifier:	Affected Persons
Last Inspection:	Not reported

1131 DEAN STREET (Continued) **S103824358**

Recommended Penalty:	False
Meets Standard:	True
UST Involvement:	False
Remediation Phase:	0
Date Entered In Computer:	1999-01-08
Spill Record Last Update:	1999-01-20
Spiller Name:	Not reported
Spiller Company:	MADISON OIL COMPANY
Spiller Address:	Not reported
Spiller County:	001
Spiller Contact:	LIONEL INNOCENT
Spiller Phone:	(718) 398-5552
Spiller Extention:	Not reported
DEC Region:	2
DER Facility ID:	124918
DEC Memo:	Not reported
Remarks:	CALLER STATES THAT THE TANK IN THE BASEMENT IS FULL AND THERE WAS A SPILL ON THE FLOOR. CALLER REQUESTS A CALLBACK DUE TO THE FACT THAT THE OIL COMPANY IS DENYING FILLING IT OR SPILLING THE MATERIAL

All Materials:

Site ID:	146703
Operable Unit ID:	1073042
Operable Unit:	01
Material ID:	312761
Material Code:	0001A
Material Name:	#2 fuel oil
Case No.:	Not reported
Material FA:	Petroleum
Quantity:	.00
Units:	G
Recovered:	.00
Resource Affected:	Soil
Oxygenate:	Not reported

402
SW
1/4-1/2
0.309 mi.
1634 ft.

1350 BEDFORD AVENUE
1350 BEDFORD AVENUE
BROOKLYN, NY

NY NYC OER **S129932020**
N/A

Relative:
Higher

Actual:
82 ft.

NYC OER:

Name:	1350 BEDFORD AVENUE
Address:	1350 BEDFORD AVENUE
City,State,Zip:	BROOKLYN, NY
Latitude:	40.677214
Longitude:	-73.952718
OER Project Numbers:	17TMP0542K,17EHAN203K
BBL:	3.0120500283012002E+19
OER Program:	E/RD (Review)
Class:	Completed (C)
Phase:	Site Management
URL:	https://a002-epic.nyc.gov/app/workspace/4185/docrepository
Postcode:	8
Community Board:	35
Council District:	221
Census Tract:	3029966

1350 BEDFORD AVENUE (Continued) **S129932020**

BIN: 3012050028
NTA: Crown Heights North

BC403 **APT BUILDING TTF** **NY LTANKS** **U003396615**
WNW **34 JEFFERSON AVE** **NY AST** **N/A**
1/4-1/2 **BROOKLYN, NY**
0.318 mi.
1681 ft. **Site 2 of 2 in cluster BC**

Relative:
Higher

Actual:
66 ft.

LTANKS:

Name:	APT BUILDING TTF
Address:	34 JEFFERSON AVE
City,State,Zip:	BROOKLYN, NY
Spill Number/Closed Date:	1105327 / 2011-09-15
Facility ID:	1105327
Site ID:	452979
Spill Date:	2011-08-10
Spill Cause:	Tank Test Failure
Spill Source:	Private Dwelling
Spill Class:	C4
Cleanup Ceased:	Not reported
SWIS:	2401
Investigator:	smsanges
Referred To:	Not reported
Reported to Dept:	2011-08-10
CID:	Not reported
Water Affected:	Not reported
Spill Notifier:	Other
Last Inspection:	Not reported
Recommended Penalty:	False
Meets Standard:	False
UST Involvement:	False
Remediation Phase:	0
Date Entered In Computer:	2011-08-10
Spill Record Last Update:	2011-09-15
Spiller Name:	Not reported
Spiller Company:	APT BUILDING
Spiller Address:	Not reported
Spiller County:	999
Spiller Contact:	CHRIS QUINTANA
Spiller Phone:	(347) 397-8298
Spiller Extention:	Not reported
DEC Region:	2
DER Facility ID:	407617
DEC Memo:	8/17/2011 Sangesland spoke to Chris at ABC Tank. 5,000 gal UST that has not been used for 8+ years. Owner wants to abandon it. Failed a tank test causing this spill report to be filed (TTF). Sangesland told ABC to take a soil sample through the bottom of the tank and send in closure report. Tank will be abandoned in place per PBS requirements. 9/13/2011 Sangesland reviewed a tank closure report which analyzed 5 soil samples taken under/adjacent to the existing buried tank. (Report is attached in eDocs). 4 of the soil samples were well below CP51 Recommended Soil Cleanup Objectives. 1 sample had some minor SVOC exceedances in the Benzos but the case is OK to close out.
Remarks:	Not reported

All Materials:

APT BUILDING TTF (Continued) **U003396615**

Site ID: 452979
Operable Unit ID: 1203139
Operable Unit: 01
Material ID: 2199756
Material Code: 0003A
Material Name: #6 fuel oil
Case No.: Not reported
Material FA: Petroleum
Quantity: Not reported
Units: G
Recovered: Not reported
Resource Affected: Not reported
Oxygenate: Not reported

AST:
Name: JEFFERSON CATCH HDFC
Address: 34 JEFFERSON AVENUE
City,State,Zip: BROOKLYN, NY 11238
Region: STATE
DEC Region: 2
Site Status: Active
Facility Id: 2-602382
Program Type: PBS
UTM X: 588211.91737
UTM Y: 4504033.99708
Expiration Date: 12/05/2026
Site Type: Apartment Building/Office Building

Affiliation Records:
Site Id: 24339
Affiliation Type: Mail Contact
Company Name: THE WAVECREST MANAGEMENT TEAM LTD
Contact Type: Not reported
Contact Name: GERRY PUENTE
Address1: 87-14 116TH ST
Address2: Not reported
City: RICHMOND HILL
State: NY
Zip Code: 11418
Country Code: 001
Phone: (718) 412-3751
EMail: GPUENTE@TWMT.NET
Fax Number: Not reported
Modified By: DMPOKRZY
Date Last Modified: 2017-01-10

Site Id: 24339
Affiliation Type: Facility Operator
Company Name: JEFFERSON CATCH HDFC
Contact Type: Not reported
Contact Name: JOSE VALENCIA
Address1: Not reported
Address2: Not reported
City: Not reported
State: NN
Zip Code: Not reported

APT BUILDING TTF (Continued) **U003396615**

Country Code:	001
Phone:	(646) 301-0125
EMail:	Not reported
Fax Number:	Not reported
Modified By:	DMPOKRZY
Date Last Modified:	2017-01-10

Site Id:	24339
Affiliation Type:	Facility Owner
Company Name:	JEFFERSON CATCH HDFC
Contact Type:	DIRECTOR OF ENERGY MGMT
Contact Name:	JIM CRAIG
Address1:	87-14 116TH ST
Address2:	Not reported
City:	RICHMOND HILL
State:	NY
Zip Code:	11418
Country Code:	001
Phone:	(718) 412-3751
EMail:	Not reported
Fax Number:	Not reported
Modified By:	JSMACRI
Date Last Modified:	2021-10-22

Site Id:	24339
Affiliation Type:	Emergency Contact
Company Name:	JEFFERSON CATCH HDFC
Contact Type:	Not reported
Contact Name:	GERRY PUENTE
Address1:	Not reported
Address2:	Not reported
City:	Not reported
State:	NN
Zip Code:	Not reported
Country Code:	999
Phone:	(718) 412-3757
EMail:	Not reported
Fax Number:	Not reported
Modified By:	JSMACRI
Date Last Modified:	2021-10-22

Tank Info:

Tank Number:	FST100
Tank Id:	62364
Material Code:	0001
Common Name of Substance:	#2 Fuel Oil (On-Site Consumption)

Equipment Records:

K00 - Spill Prevention - None
D01 - Pipe Type - Steel/Carbon Steel/Iron
G99 - Tank Secondary Containment - Other
A00 - Tank Internal Protection - None
I04 - Overfill - Product Level Gauge (A/G)
C01 - Pipe Location - Aboveground
E00 - Piping Secondary Containment - None

APT BUILDING TTF (Continued) **U003396615**

H06 - Tank Leak Detection - Impervious Barrier/Concrete Pad (A/G)
L00 - Piping Leak Detection - None
B99 - Tank External Protection - Other
J02 - Dispenser - Suction Dispenser
F06 - Pipe External Protection - Wrapped

Tank Location:	Aboveground - contact with impervious barrier... Tank bottom rests on impervious barrier, allowing visual indication of leaks.
Tank Type:	Steel Tank in Concrete
Tank Status:	In Service
Pipe Model:	Not reported
Install Date:	01/01/1997
Capacity Gallons:	5000
Tightness Test Method:	-
Date Test:	Not reported
Next Test Date:	Not reported
Date Tank Closed:	Not reported
Register:	True
Modified By:	MJGRIFFI
Last Modified:	05/09/2022
Material Name:	#2 fuel oil (on-site consumption)

BD404 **62 BROOKLYN AVE.** **NY LTANKS** **S100494224**
SE **62 BROOKLYN AVE** **N/A**
1/4-1/2 **BROOKLYN, NY**
0.322 mi.
1698 ft. **Site 1 of 2 in cluster BD**

Relative: **Higher**
Actual: **61 ft.**

LTANKS:

Name:	62 BROOKLYN AVE.
Address:	62 BROOKLYN AVE
City,State,Zip:	BROOKLYN, NY
Spill Number/Closed Date:	9208697 / 1992-10-28
Facility ID:	9208697
Site ID:	165011
Spill Date:	1992-10-28
Spill Cause:	Tank Failure
Spill Source:	Private Dwelling
Spill Class:	D4
Cleanup Ceased:	1992-10-28
SWIS:	2401
Investigator:	KSTANG
Referred To:	Not reported
Reported to Dept:	1992-10-28
CID:	Not reported
Water Affected:	Not reported
Spill Notifier:	Other
Last Inspection:	Not reported
Recommended Penalty:	False
Meets Standard:	True
UST Involvement:	False
Remediation Phase:	0
Date Entered In Computer:	1992-10-28
Spill Record Last Update:	2004-09-30
Spiller Name:	Not reported
Spiller Company:	Not reported
Spiller Address:	Not reported
Spiller County:	001
Spiller Contact:	Not reported

62 BROOKLYN AVE. (Continued) **S100494224**

Spiller Phone:	Not reported
Spiller Extention:	Not reported
DEC Region:	2
DER Facility ID:	139107
DEC Memo:	Prior to Sept, 2004 data translation this spill Lead_DEC Field was TANG
Remarks:	CUST. REPORTED ODOR SVCMN FOUND WEEPING TANK-SPEEDI-DRI APPLIED-TANK TO BE REPAIRED-DELIV. ON HOLD CUST NOTIFIED

All Materials:

Site ID:	165011
Operable Unit ID:	972225
Operable Unit:	01
Material ID:	405780
Material Code:	0001A
Material Name:	#2 fuel oil
Case No.:	Not reported
Material FA:	Petroleum
Quantity:	1.00
Units:	G
Recovered:	.00
Resource Affected:	Soil
Oxygenate:	Not reported

BE405 **583 FRANKLIN AVENUE** **NY VCP** **S118943543**
SW **583 FRANKLIN AVENUE** **N/A**
1/4-1/2 **NEW YORK CITY, NY**
0.332 mi.
1752 ft. **Site 1 of 3 in cluster BE**

Relative: **Higher**

Actual: **81 ft.**

VCP NYC:

Project ID:	14TMP0556K,14RHAZ556K,15CVCP157K
Name:	583 FRANKLIN AVENUE
Address:	583 FRANKLIN AVENUE
City,State,Zip:	NEW YORK CITY, NY
Borough:	Brooklyn
BBL:	3011990003
OER Program:	VCP (Enrolled), E/RD (Review)
Phase:	Completed
Latitude:	40.678535
Longitude:	-73.955161
Postcode:	8
Community Board:	35
Council District:	221
Census Tract:	3425460
BIN:	3011997502
NTA:	Crown Heights North

BE406 **583 FRANKLIN AVENUE** **NY NYC OER** **S129932548**
SW **583 FRANKLIN AVENUE** **N/A**
1/4-1/2 **BROOKLYN, NY**
0.332 mi.
1752 ft. **Site 2 of 3 in cluster BE**

Relative: **Higher**
Actual: **81 ft.**

NYC OER:

Name:	583 FRANKLIN AVENUE
Address:	583 FRANKLIN AVENUE
City,State,Zip:	BROOKLYN, NY
Latitude:	40.678535
Longitude:	-73.955161
OER Project Numbers:	14TMP0556K,14RHAZ556K,15CVCP157K
BBL:	3011990003
OER Program:	VCP (Enrolled), E/RD (Review)
Class:	Completed (C)
Phase:	Completed
URL:	https://a002-epic.nyc.gov/app/workspace/2514/docrepository
Postcode:	8
Community Board:	35
Council District:	221
Census Tract:	3425460
BIN:	3011997502
NTA:	Crown Heights North

BD407 **NORTH ATLANTIC SERVICE CENTER, INC.** **NY LTANKS** **U001840794**
SE **1450 ATLANTIC AVENUE** **NY UST** **N/A**
1/4-1/2 **BROOKLYN, NY 11216** **NY Spills**
0.333 mi.
1757 ft. **Site 2 of 2 in cluster BD**

Relative: **Higher**
Actual: **60 ft.**

LTANKS:

Name:	CITGO
Address:	1450 ATLANTIC AVENUE
City,State,Zip:	BROOKLYN, NY
Spill Number/Closed Date:	9011588 / 1995-05-25
Facility ID:	9011588
Site ID:	145897
Spill Date:	1991-01-10
Spill Cause:	Tank Test Failure
Spill Source:	Gasoline Station or other PBS Facility
Spill Class:	C4
Cleanup Ceased:	1995-05-25
SWIS:	2401
Investigator:	WILSON
Referred To:	Not reported
Reported to Dept:	1991-02-05
CID:	Not reported
Water Affected:	Not reported
Spill Notifier:	Tank Tester
Last Inspection:	Not reported
Recommended Penalty:	False
Meets Standard:	True
UST Involvement:	True
Remediation Phase:	0
Date Entered In Computer:	1991-02-11
Spill Record Last Update:	2004-01-07
Spiller Name:	Not reported
Spiller Company:	CITGO
Spiller Address:	Not reported

NORTH ATLANTIC SERVICE CENTER, INC. (Continued) **U001840794**

Spiller County:	001
Spiller Contact:	Not reported
Spiller Phone:	Not reported
Spiller Extention:	Not reported
DEC Region:	2
DER Facility ID:	124267
DEC Memo:	Not reported
Remarks:	(10) 550 GAL TANKS & (1) 4K TANK ON SITE,(7) 550 GAL TANKS,SYSTEM TEST,FAILED PETRO TITE,(3) 550'S & 4K TANKS ARE TIGHT,ALL IN CONCRETE, NO ACTION DETERMINED,REGION 2 WAS SENT INDIVIDUAL LEAK RATES
	Not reported

All TTF:

Facility ID:	9011588
Spill Number:	9011588
Spill Tank Test:	1538220
Site ID:	145897
Tank Number:	Not reported
Tank Size:	0
Material:	0009
EPA UST:	Not reported
UST:	Not reported
Cause:	Not reported
Source:	Not reported
Test Method:	00
Test Method 2:	Unknown
Leak Rate:	.00
Gross Fail:	Not reported
Modified By:	Spills
Last Modified Date:	Not reported

All Materials:

Site ID:	145897
Operable Unit ID:	951600
Operable Unit:	01
Material ID:	428122
Material Code:	0009
Material Name:	gasoline
Case No.:	Not reported
Material FA:	Petroleum
Quantity:	-1.00
Units:	L
Recovered:	.00
Resource Affected:	Soil
Oxygenate:	Not reported

UST:

Name:	NORTH ATLANTIC SERVICE CENTER, INC.
Address:	1450 ATLANTIC AVENUE
City,State,Zip:	BROOKLYN, NY 11216
Id/Status:	2-475920 / Active
Program Type:	PBS
Region:	STATE
DEC Region:	2
Expiration Date:	08/27/2023
UTM X:	589251.78524

NORTH ATLANTIC SERVICE CENTER, INC. (Continued) **U001840794**

UTM Y: 4503550.29509
Site Type: Retail Gasoline Sales

Affiliation Records:

Site Id: 21047
Affiliation Type: Mail Contact
Company Name: NORTH ATLANTIC SERVICE CENTER, INC.
Contact Type: Not reported
Contact Name: RATTAN SINGH
Address1: 1450 ATLANTIC AVENUE
Address2: Not reported
City: BROOKLYN
State: NY
Zip Code: 11216
Country Code: 001
Phone: (516) 773-2949
EMail: TATTANS248@GMAIL.COM
Fax Number: Not reported
Modified By: DAFRANCI
Date Last Modified: 2022-03-03

Site Id: 21047
Affiliation Type: Facility Operator
Company Name: NORTH ATLANTIC SERVICE CENTER, INC.
Contact Type: Not reported
Contact Name: RATTAN SINGH
Address1: Not reported
Address2: Not reported
City: Not reported
State: NN
Zip Code: Not reported
Country Code: 999
Phone: (516) 773-2949
EMail: Not reported
Fax Number: Not reported
Modified By: DAFRANCI
Date Last Modified: 2022-03-03

Site Id: 21047
Affiliation Type: Emergency Contact
Company Name: NORTH ATLANTIC SERVICE CENTER, INC.
Contact Type: Not reported
Contact Name: RATTAN SINGH
Address1: Not reported
Address2: Not reported
City: Not reported
State: NN
Zip Code: Not reported
Country Code: 999
Phone: (516) 773-2949
EMail: Not reported
Fax Number: Not reported
Modified By: DAFRANCI
Date Last Modified: 2022-03-03

Site Id: 21047
Affiliation Type: Facility Owner
Company Name: ORIT DIAGNOSTIC CENTER

NORTH ATLANTIC SERVICE CENTER, INC. (Continued) **U001840794**

Contact Type:	PRESIDENT
Contact Name:	RATTAN SINGH
Address1:	1277 EAST 56TH STREET
Address2:	Not reported
City:	BROOKLYN
State:	NY
Zip Code:	11234
Country Code:	001
Phone:	(718) 444-6005
EMail:	Not reported
Fax Number:	Not reported
Modified By:	DAFRANCI
Date Last Modified:	2022-03-03

Tank Info:

Tank Number:	001
Tank ID:	37974
Tank Status:	In Service
Material Name:	In Service
Capacity Gallons:	4000
Install Date:	10/01/1976
Date Tank Closed:	Not reported
Registered:	True
Tank Location:	Underground
Tank Type:	Steel/carbon steel
Material Code:	0009
Common Name of Substance:	Gasoline
Tightness Test Method:	-
Date Test:	Not reported
Next Test Date:	Not reported
Pipe Model:	Not reported
Modified By:	MJGRIFFI
Last Modified:	05/09/2022

Equipment Records:

B02 - Tank External Protection - Original Sacrificial Anode
J01 - Dispenser - Pressurized Dispenser
A00 - Tank Internal Protection - None
D01 - Pipe Type - Steel/Carbon Steel/Iron
I03 - Overfill - Automatic Shut-Off
L99 - Piping Leak Detection - Other
E00 - Piping Secondary Containment - None
I02 - Overfill - High Level Alarm
K01 - Spill Prevention - Catch Basin
F02 - Pipe External Protection - Original Sacrificial Anode
L07 - Piping Leak Detection - Pressurized Piping Leak Detector
C02 - Pipe Location - Underground/On-ground
G00 - Tank Secondary Containment - None
H05 - Tank Leak Detection - In-Tank System (ATG)

Tank Number:	002
Tank ID:	37975
Tank Status:	Closed Prior to Micro Conversion, 03/91
Material Name:	Closed Prior to Micro Conversion, 03/91

NORTH ATLANTIC SERVICE CENTER, INC. (Continued) **U001840794**

Capacity Gallons: 2750
Install Date: 08/01/1968
Date Tank Closed: Not reported
Registered: True
Tank Location: Underground
Tank Type: Steel/carbon steel
Material Code: 0009
Common Name of Substance: Gasoline

Tightness Test Method: NN
Date Test: Not reported
Next Test Date: Not reported
Pipe Model: Not reported
Modified By: MJGRIFFI
Last Modified: 05/09/2022

Equipment Records:

A00 - Tank Internal Protection - None
H00 - Tank Leak Detection - None
I00 - Overfill - None
B00 - Tank External Protection - None
C00 - Pipe Location - No Piping
D02 - Pipe Type - Galvanized Steel
F00 - Pipe External Protection - None
G00 - Tank Secondary Containment - None
J02 - Dispenser - Suction Dispenser

Tank Number: 003
Tank ID: 37976
Tank Status: Closed Prior to Micro Conversion, 03/91
Material Name: Closed Prior to Micro Conversion, 03/91
Capacity Gallons: 2200
Install Date: 08/01/1968
Date Tank Closed: Not reported
Registered: True
Tank Location: Underground
Tank Type: Steel/carbon steel
Material Code: 0009
Common Name of Substance: Gasoline

Tightness Test Method: NN
Date Test: Not reported
Next Test Date: Not reported
Pipe Model: Not reported
Modified By: MJGRIFFI
Last Modified: 05/09/2022

Equipment Records:

A00 - Tank Internal Protection - None
H00 - Tank Leak Detection - None
I00 - Overfill - None
B00 - Tank External Protection - None
C00 - Pipe Location - No Piping
D02 - Pipe Type - Galvanized Steel
F00 - Pipe External Protection - None
G00 - Tank Secondary Containment - None
J02 - Dispenser - Suction Dispenser

NORTH ATLANTIC SERVICE CENTER, INC. (Continued) **U001840794**

Tank Number:	004
Tank ID:	37977
Tank Status:	In Service
Material Name:	In Service
Capacity Gallons:	4000
Install Date:	01/01/1991
Date Tank Closed:	Not reported
Registered:	True
Tank Location:	Underground
Tank Type:	Steel/carbon steel
Material Code:	0009
Common Name of Substance:	Gasoline
Tightness Test Method:	-
Date Test:	Not reported
Next Test Date:	Not reported
Pipe Model:	Not reported
Modified By:	MJGRIFFI
Last Modified:	05/09/2022

Equipment Records:

G04 - Tank Secondary Containment - Double-Walled (Underground)
H05 - Tank Leak Detection - In-Tank System (ATG)
F02 - Pipe External Protection - Original Sacrificial Anode
L07 - Piping Leak Detection - Pressurized Piping Leak Detector
B02 - Tank External Protection - Original Sacrificial Anode
J01 - Dispenser - Pressurized Dispenser
E00 - Piping Secondary Containment - None
I02 - Overfill - High Level Alarm
K01 - Spill Prevention - Catch Basin
A00 - Tank Internal Protection - None
D01 - Pipe Type - Steel/Carbon Steel/Iron
H01 - Tank Leak Detection - Interstitial - Electronic Monitoring
I03 - Overfill - Automatic Shut-Off
L99 - Piping Leak Detection - Other
C02 - Pipe Location - Underground/On-ground

SPILLS:

Name:	1450 ATLANTIC AVE INC
Address:	1450 ATLANTIC AVE
City,State,Zip:	BROOKLYN, NY
Spill Number/Closed Date:	1201519 / 2019-07-11
Facility ID:	1201519
Facility Type:	ER
DER Facility ID:	418634
Site ID:	464236
DEC Region:	2
Spill Cause:	Equipment Failure
Spill Class:	B3
SWIS:	2401
Spill Date:	2012-05-16
Investigator:	RMPIPER
Referred To:	Not reported
Reported to Dept:	2012-05-16
CID:	Not reported
Water Affected:	Not reported
Spill Source:	Gasoline Station or other PBS Facility

NORTH ATLANTIC SERVICE CENTER, INC. (Continued) **U001840794**

Spill Notifier:	Other
Cleanup Ceased:	Not reported
Cleanup Meets Std:	False
Last Inspection:	Not reported
Recommended Penalty:	False
UST Trust:	False
Remediation Phase:	0
Date Entered In Computer:	2012-05-16
Spill Record Last Update:	2019-07-11
Spiller Name:	Not reported
Spiller Company:	1450 ATLANTIC AVE INC
Spiller Address:	Not reported
Spiller Company:	999
Contact Name:	JUAN ROMERO
DEC Memo:	spill under dispenser
Remarks:	Sangesland spoke to Peter at YEC (environmental contractor). He said there is a drip of 1 drip per second. No containment, petroleum is going directly under the cement into the soil under the dispenser. Gasoline brand name is Emporium Gas . DEC Piper spoke with Peter. Peter states shear valve was closed prior to drip. Once the pressure drops the Singh- 718-444-6005. Contractor coming out to make repairs is Feliks & Son Storage Tank Corp 516-369-2888. 7/11/19- DEC piper spoke with DEC Ajoku. As per him, inspection was done and repairs were completed. DEC Ajuko will DEC Doc information once received by contractor. Spill closed.

All Materials:

Site ID:	464236
Operable Unit ID:	1214294
Operable Unit:	01
Material ID:	2212327
Material Code:	0009
Material Name:	gasoline
Case No.:	Not reported
Material FA:	Petroleum
Quantity:	Not reported
Units:	G
Recovered:	Not reported
Resource Affected:	Soil
Oxygenate:	Not reported

408
SSE
1/4-1/2
0.334 mi.
1764 ft.

1299-1303 DEAN STREET,BRO
HOUSING AND NRG
NEW YORK CITY, NY

NY LTANKS **S102671180**
N/A

Relative:
Higher

Actual:
67 ft.

LTANKS:

Name:	1299-1303 DEAN STREET,BRO
Address:	HOUSING AND NRG
City,State,Zip:	NEW YORK CITY, NY
Spill Number/Closed Date:	8703222 / 1987-07-21
Facility ID:	8703222
Site ID:	213121
Spill Date:	1987-07-21
Spill Cause:	Tank Overfill
Spill Source:	Tank Truck

1299-1303 DEAN STREET,BRO (Continued) **S102671180**

Spill Class:	Not reported
Cleanup Ceased:	1987-07-21
SWIS:	2401
Investigator:	UNASSIGNED
Referred To:	Not reported
Reported to Dept:	1987-07-21
CID:	Not reported
Water Affected:	Not reported
Spill Notifier:	Responsible Party
Last Inspection:	Not reported
Recommended Penalty:	False
Meets Standard:	True
UST Involvement:	False
Remediation Phase:	0
Date Entered In Computer:	1987-07-22
Spill Record Last Update:	2004-09-30
Spiller Name:	Not reported
Spiller Company:	PETROLEUM HEAT & POWER
Spiller Address:	3616 19TH AVENUE
Spiller County:	001
Spiller Contact:	Not reported
Spiller Phone:	Not reported
Spiller Extention:	Not reported
DEC Region:	2
DER Facility ID:	176567
DEC Memo:	Prior to Sept, 2004 data translation this spill Lead_DEC Field was
Remarks:	SPILL ON SIDEWALK - F.D. ON THE SCENE. KITTY LITTER PUT DOWN. TO BE CLEANED UP BY SPILLER.

All Materials:

Site ID:	213121
Operable Unit ID:	909747
Operable Unit:	01
Material ID:	469484
Material Code:	0001A
Material Name:	#2 fuel oil
Case No.:	Not reported
Material FA:	Petroleum
Quantity:	-1.00
Units:	Not reported
Recovered:	.00
Resource Affected:	Soil
Oxygenate:	Not reported

409
NNE
1/4-1/2
0.361 mi.
1907 ft.

ARMSTRONG HOUSES **NY LTANKS** **S102672229**
499 GATES AVENUE **N/A**
BROOKLYN, NY

Relative:
Higher

Actual:
59 ft.

LTANKS:

Name:	ARMSTRONG HOUSES
Address:	499 GATES AVENUE
City,State,Zip:	BROOKLYN, NY
Spill Number/Closed Date:	9307591 / 1994-06-09
Facility ID:	9307591
Site ID:	65501

ARMSTRONG HOUSES (Continued) **S102672229**

Spill Date:	1993-09-22
Spill Cause:	Tank Overfill
Spill Source:	Institutional, Educational, Gov., Other
Spill Class:	C3
Cleanup Ceased:	1994-06-09
SWIS:	2401
Investigator:	HEALY
Referred To:	Not reported
Reported to Dept:	1993-09-22
CID:	Not reported
Water Affected:	Not reported
Spill Notifier:	Responsible Party
Last Inspection:	Not reported
Recommended Penalty:	False
Meets Standard:	True
UST Involvement:	False
Remediation Phase:	0
Date Entered In Computer:	1993-09-23
Spill Record Last Update:	1995-05-26
Spiller Name:	Not reported
Spiller Company:	NYC HOUSING AUTHORITY
Spiller Address:	Not reported
Spiller County:	999
Spiller Contact:	Not reported
Spiller Phone:	Not reported
Spiller Extention:	Not reported
DEC Region:	2
DER Facility ID:	62887
DEC Memo:	Not reported
Remarks:	SPILL MOSTLY ON SOIL IN 5’ - 5’ AREA - CLEAN UP UNDERWAY. FILLED FROM STICK LINE-OIL CAME OUT FROM VENT. FILL, STICK AND VENT ARE ALL ON SAME LINE.

All TTF:

Facility ID:	9307591
Spill Number:	9307591
Spill Tank Test:	1542022
Site ID:	65501
Tank Number:	Not reported
Tank Size:	0
Material:	0001
EPA UST:	Not reported
UST:	Not reported
Cause:	02
Source:	Not reported
Test Method:	00
Test Method 2:	Unknown
Leak Rate:	.00
Gross Fail:	Not reported
Modified By:	Spills
Last Modified Date:	Not reported

All Materials:

Site ID:	65501
Operable Unit ID:	986143
Operable Unit:	01
Material ID:	567286

ARMSTRONG HOUSES (Continued) **S102672229**

Material Code:	0001A
Material Name:	#2 fuel oil
Case No.:	Not reported
Material FA:	Petroleum
Quantity:	-15.00
Units:	G
Recovered:	.00
Resource Affected:	Soil
Oxygenate:	Not reported

---

410 **1100-1106 FULTON STREET** **NY NYC OER** **S129931959**
West **1106 FULTON STREET** **N/A**
1/4-1/2 **BROOKLYN, NY**
0.365 mi.
1925 ft.

Relative:
Higher

Actual:
69 ft.

NYC OER:

Name:	1100-1106 FULTON STREET
Address:	1106 FULTON STREET
City,State,Zip:	BROOKLYN, NY
Latitude:	40.681324
Longitude:	-73.956619
OER Project Numbers:	15TMP0177K,15EH-N177K
BBL:	3.02016002930201E+29
OER Program:	E/RD (Review)
Class:	Completed (C)
Phase:	Site Management
URL:	https://a002-epic.nyc.gov/app/workspace/2859/docrepository
Postcode:	3
Community Board:	36
Council District:	227
Census Tract:	3000000
BIN:	3020160030
NTA:	Clinton Hill

BF411 **ATLANTIC AUTO SALES TRADING CORP** **NY SWF/LF** **S108145678**
WSW **1120 ATLANTIC AVE** **N/A**
1/4-1/2 **BROOKLYN, NY 11238**
0.375 mi.
1982 ft. **Site 1 of 2 in cluster BF**

Relative:
Higher

Actual:
81 ft.

SWF/LF:

Name:	ATLANTIC AUTO SALES TRADING CORP
Address:	1120 ATLANTIC AVE
City,State,Zip:	BROOKLYN, NY 11238
Flag:	INACTIVE
Region Code:	2
Phone Number:	7186387830
Owner Name:	Don Guan
Owner Type:	Private
Owner Address:	1120 Atlantic Avenue
Owner Addr2:	Not reported
Owner City,St,Zip:	Brooklyn;, NY 11238
Owner Email:	xgdon@yahoo.com
Owner Phone:	7186387830

ATLANTIC AUTO SALES TRADING CORP (Continued) **S108145678**

Contact Name:	Not reported
Contact Address:	Not reported
Contact Addr2:	Not reported
Contact City,St,Zip:	Not reported
Contact Email:	Not reported
Contact Phone:	Not reported
Activity Desc:	Vehicle Dismantling Facility
Activity Number:	Not reported
Active:	No
East Coordinate:	588302
North Coordinate:	4503640
Accuracy Code:	Not reported
Regulatory Status:	Not reported
Waste Type:	Not reported
Authorization #:	Not reported
Authorization Date:	Not reported
Expiration Date:	Not reported
Operator Name:	Not reported
Operator Type:	Not reported
Laste Date:	Not reported

BE412 **592 FRANKLIN AVE** **NY LTANKS** **S102663525**
SW **RESIDENTS** **N/A**
1/4-1/2 **BROOKLYN, NY**
0.380 mi.
2004 ft. **Site 3 of 3 in cluster BE**

Relative:
Higher

Actual:
93 ft.

LTANKS:

Name:	592 FRANKLIN AVE
Address:	RESIDENTS
City,State,Zip:	BROOKLYN, NY
Spill Number/Closed Date:	9706260 / 1997-08-22
Facility ID:	9706260
Site ID:	212630
Spill Date:	1997-08-22
Spill Cause:	Tank Overfill
Spill Source:	Private Dwelling
Spill Class:	C4
Cleanup Ceased:	Not reported
SWIS:	2401
Investigator:	LUCE
Referred To:	Not reported
Reported to Dept:	1997-08-22
CID:	282
Water Affected:	Not reported
Spill Notifier:	Other
Last Inspection:	Not reported
Recommended Penalty:	False
Meets Standard:	False
UST Involvement:	False
Remediation Phase:	0
Date Entered In Computer:	1997-08-22
Spill Record Last Update:	1997-08-25
Spiller Name:	HOMEOWNER
Spiller Company:	RESIDENTS OF 592
Spiller Address:	SAME
Spiller County:	001
Spiller Contact:	SAME FOR NOW

592 FRANKLIN AVE (Continued) **S102663525**

Spiller Phone:	(718) 399-6412
Spiller Extention:	Not reported
DEC Region:	2
DER Facility ID:	176151
DEC Memo:	Not reported
Remarks:	THE DRIVER MADE A DELIVERY AND THE CUSTOMER ODERED TO HAVE THE TAN FILLED AND WHEN HE GOT TO 25 GALLONS IT OVERFLOWED. THEY HAVE A CREW ENROUTE TO CLEAN UP SPILL

All Materials:

Site ID:	212630
Operable Unit ID:	1052421
Operable Unit:	01
Material ID:	331850
Material Code:	0001A
Material Name:	#2 fuel oil
Case No.:	Not reported
Material FA:	Petroleum
Quantity:	5.00
Units:	G
Recovered:	.00
Resource Affected:	Soil
Oxygenate:	Not reported

413
NW
1/4-1/2
0.382 mi.
2016 ft.

MOBIL S/S **NY LTANKS** **S100153849**
1097 BEDFORD AVENUE **N/A**
BROOKLYN, NY

Relative:
Higher

Actual:
57 ft.

LTANKS:

Name:	MOBIL S/S
Address:	1097 BEDFORD AVENUE
City,State,Zip:	BROOKLYN, NY
Spill Number/Closed Date:	9101731 / 1991-10-03
Facility ID:	9101731
Site ID:	135389
Spill Date:	1991-05-13
Spill Cause:	Tank Failure
Spill Source:	Gasoline Station or other PBS Facility
Spill Class:	C3
Cleanup Ceased:	1991-10-03
SWIS:	2401
Investigator:	SIGONA
Referred To:	Not reported
Reported to Dept:	1991-05-13
CID:	Not reported
Water Affected:	Not reported
Spill Notifier:	Responsible Party
Last Inspection:	Not reported
Recommended Penalty:	False
Meets Standard:	True
UST Involvement:	True
Remediation Phase:	0
Date Entered In Computer:	1991-05-15
Spill Record Last Update:	2003-05-14
Spiller Name:	Not reported

MOBIL S/S (Continued) **S100153849**

Spiller Company:	EXXONMOBIL
Spiller Address:	3225 GALLOWS RAOD
Spiller County:	001
Spiller Contact:	Not reported
Spiller Phone:	Not reported
Spiller Extention:	Not reported
DEC Region:	2
DER Facility ID:	116256
DEC Memo:	Not reported
Remarks:	DURING TANK EXCAVATION,CONTAMINATED SOIL FOUND,PETROLEUM CONSTRUCTION & ASTEM LABS TO CLEAN UP.

All Materials:

Site ID:	135389
Operable Unit ID:	955310
Operable Unit:	01
Material ID:	424282
Material Code:	0009
Material Name:	gasoline
Case No.:	Not reported
Material FA:	Petroleum
Quantity:	.00
Units:	G
Recovered:	.00
Resource Affected:	Groundwater
Oxygenate:	Not reported

BF414 **ATLANTIC BROOKLYN PROJECT** **NY BROWNFIELDS** **S127750690**
WSW **1045 - 1065 ATLANTIC AVENUE** **N/A**
1/4-1/2 **BROOKLYN, NY 11238**
0.395 mi.
2088 ft. **Site 2 of 2 in cluster BF**

Relative: **Higher**
Actual: **80 ft.**

BROWNFIELDS:

Name:	ATLANTIC BROOKLYN PROJECT
Address:	1045 - 1065 ATLANTIC AVENUE
City,State,Zip:	BROOKLYN, NY 11238
Program:	BCP
Site Code:	598940
Acres:	1.070
HW Code:	C224305
SWIS:	2401
Town:	New York City
Record Added Date:	12/04/2019
Record Updated Date:	06/02/2023
Update By:	AAOBLIGA
Site Description:	Location: The site is located within an urban area at 1045 - 1065 Atlantic Avenue in the Bedford-Stuyvesant neighborhood of Brooklyn, NY. The approximately 1.07 acres site is identified on the New York City Tax Map as Block 2020, Lot 68 (formerly Lots 68, 70, 73, 74 and 77). The site is bounded by residential properties to the north followed by Lefferts Place, commercial properties to the west, south, and east, and elevated railroad to the east followed by Franklin Avenue, and Atlantic Avenue to the south. Site Features: The site is currently vacant, and all on-site buildings have been demolished as of January 2023. The site was previously improved as follows: 1065 Atlantic Avenue (former Lot 68) was formerly occupied by a two-story

ATLANTIC BROOKLYN PROJECT (Continued) **S127750690**

building with a garage on the first floor and office space, storage, and an artist's loft on the second floor. The building occupied the entire lot. 1061-1063 Atlantic Avenue (former Lot 70) was formerly occupied by a two-story commercial/light industrial building with a partial cellar on the south side of the building. The building occupied the entire lot. 1059 Atlantic Avenue (former Lot 73) was formerly occupied by a concrete paved lot. 1053 and 1057 Atlantic Avenue (former Lot 74) was formerly occupied by a one-story building with two commercial units. There was a small paved rear yard behind 1053 Atlantic Avenue that contained a walk-in freezer and storage. 1045 Atlantic Avenue (former Lot 77) was formerly occupied by a one-story industrial building, a warehouse building, and a concrete paved rear yard. Current Zoning and Land Use: The site is currently vacant and is zoned M1-1 light manufacturing and is surrounded by similarly zoned properties to the east, west, and south. Properties to the north are zoned R6B residential with a C2-4 commercial overlay; the majority of the properties to the north long Lefferts Place appear to be single family residences. Past Use of the Site: 1065 Atlantic Ave (former lot 68) was first developed between 1888 and 1908 and used for commercial/industrial purposes, including a wagon house in 1908 and an auto repair shop with battery service by 1932 to present. 1061 to 1063 Atlantic Ave (former Lot 70) was first developed sometime prior to 1888 and use for commercial and industrial purposes. Historical uses included an auto repair and brake shop, office space, a church, and a variety of commercial usages. 1059 Atlantic Ave. (former Lot 73) was developed prior to 1888 with a building for beer bottling. Between 1908 and 1932, it was redeveloped into an auto repair shop. The building was demolished between 1965 and 1976 and has been vacant since. 1053 and 1057 Atlantic Ave (former Lot 74) was developed prior to 1888 and used for commercial and industrial purpose from at least 1888 to present. Historical usage of the subject site indicative of potential recognized environmental concerns includes auto painting and auto repair from 1965 to 2007. 1045 Atlantic Ave (former Lot 77) was first developed prior to 1888, used for residential purposed from at least 1888 to 1908 and commercial and industrial purposes from at least 1932 to the present. historical usage of the subject site indicative of potential recognized environmental concern includes metal manufacturing, auto repair, and petroleum delivery services. Site Geology and Hydrogeology: The site is underlain by historic fill material to approximately 6 feet below grade (ftbg) on the western portion of the site and down to about 9 ftbg on the eastern portion of the site. Underlaying the historical fill materials are native soil which were mostly poorly graded, with alternating layers of fine to medium grained sands with occasional layers of gravel around 30 - 40 ftbg. Groundwater is present at depths of approximately 70-73 ftbg and flows generally to the northwest.

Env Problem:

Soil and groundwater were analyzed for volatile organic compounds (VOCs), semi-volatile organic compounds (SVOCs), metals, polychlorinated biphenyls (PCBs), per- and polyfluoroalkyl substances (PFAS), and pesticides. Soil vapor samples were analyzed for VOCs. Based upon investigations conducted to date, the primary contaminants of concern for this site include VOCs, SVOCs, and metals in soil, and VOCs in soil vapor and groundwater. Soil Several VOCs were found at concentrations exceeding the restricted residential soil cleanup objectives (RRSCO) or the protection of groundwater soil cleanup objectives (PGSCOs), including tetrachloroethene (PCE) at 4.6 parts

ATLANTIC BROOKLYN PROJECT (Continued) **S127750690**

per million or ppm (PGSCO is 1.3), trichloroethene (TCE) at 17 ppm (PGSCO is 0.47 ppm), and naphthalene at 320 ppm (RRSCO is 100 ppm). SVOCs exceeding RRSCOs include benzo(a)anthracene up to 230 ppm (RRSCO is 1 ppm), benzo(a)pyrene up to 200 ppm (RRSCO is 1 ppm), benzo(b)fluoranthene up to 250 ppm (RRSCO is 1 ppm), benzo(k)fluoranthene up to 82 ppm (RRSCO is 3.9 ppm), chrysene up to 220 ppm (RRSCO is 3.9 ppm), dibenzo(a,h)anthracene at 26 ppm (RRSCO is 0.33 ppm), fluoranthene up to 470 ppm (RRSCO is 100 ppm), indeno(1,2,3-cd)pyrene up to 110 ppm (RRSCO is 0.5 ppm), phenanthrene up to 490 ppm (RRSCOs is 100), and pyrene up to 400 ppm (RRSCO is 100 ppm). Several metals were detected at concentrations exceeding the RRSCOs, including total chromium at 7960 ppm (RRSCO is 180 ppm), trivalent chromium at 420 ppm (RRSCO is 180 ppm), lead at 754 ppm (RRSCO is 400 ppm), mercury at 3.96 ppm (RRSCO is 0.81 ppm), and nickel at 714 ppm (RRSCO is 310 ppm). Generally, most of the metal impacts were found in the fill layer and appear to be related to historical fill, with the exception of chromium which extended deeper into the native material and may be related to historic site uses.
PFOS and PFOA were not detected in soil at concentrations exceeding the restricted residential guidance values. No pesticides, PCBs and herbicides were found at concentrations exceeding RRSCOs. Data does not indicate any off-site impacts in soil related to this site.
Groundwater - VOCs were detected in groundwater at concentrations exceeding the ambient water quality standards (AWQS), including chloroform at a maximum concentration of 34 parts per billion, or ppb (AWQS is 7 ppb) and TCE at 42 ppb (AWQS is 5 ppb). SVOCs were detected at concentrations exceeding the AWQS including benzo(a)anthracene at a maximum concentration of 1 ppb, benzo(b)fluoranthene at 1.5 ppb, benzo(k)fluoranthene at 0.49 ppb, indeno(1,2,3-cd)pyrene at 0.97 ppb, and chrysene at 0.96 ppb compared to their respective AWQS of 0.002 ppb. PFAS were detected above the maximum contaminant level (MCL) of 10 parts per trillion (ppt) each with perfluorooctanesulfonic acid (PFOS) at a maximum concentration of 19 ppt and perfluorooctanoic acid (PFOA) at 79.3 ppt. Data does not indicate any off-site impacts in groundwater related to this site. Soil Vapor - Chlorinated VOCs were detected in soil vapor samples including PCE at 42,200 micrograms per cubic meter (ug/m3), and TCE at 190,000 ug/m3. Data indicates that there is the potential for off-site impacts in soil vapor related to this site.

Health Problem: The site is fenced and mostly covered by broken up concrete so people are not expected to come into contact with site related soil and groundwater contamination unless they dig below the surface. Contaminated groundwater at the site is not used for drinking or other purposes and the site is served by a public water supply that obtains water from a different source not affected by this contamination. Volatile organic compounds in soil vapor (air spaces within the soil) may move into buildings and affect the indoor air quality. This process, which is similar to the movement of radon gas from the subsurface into the indoor air of buildings, is referred to as soil vapor intrusion. Because there are no on-site buildings, inhalation of site contaminants in indoor air due to vapor intrusion does not represent a concern for the site in its current condition. However, the potential exists for the inhalation of site contaminants due to soil vapor intrusion for any future on-site development. Sampling indicates that soil vapor intrusion from site contaminants is a potential concern for off-site buildings.

Dump: False

ATLANTIC BROOKLYN PROJECT (Continued) **S127750690**

Structure:	False
Lagoon:	False
Landfill:	False
Pond:	False
Disp Start:	Not reported
Disp Term:	Not reported
Lat/Long:	Not reported
Dell:	Not reported
Record Add:	2020-06-08 11:14:00
Record Upd:	2022-01-28 11:26:00
Updated By:	JHOCONNE
Own Op:	Document Repository
Sub Type:	NNN
Owner Name:	Not reported
Owner Company:	Brooklyn Public Library - Bedford Branch
Owner Address:	496 Franklin Avenue
Owner Addr2:	Not reported
Owner City,St,Zip:	Brooklyn, NY 11238
Owner Country:	United States of America
Own Op:	6
Sub Type:	P03
Owner Name:	Lee Brodsky
Owner Company:	Atlantic Brooklyn, LLC
Owner Address:	26 Harbor Park drive
Owner Addr2:	Not reported
Owner City,St,Zip:	port Washington, NY 11050
Owner Country:	United States of America
Own Op:	1
Sub Type:	E
Owner Name:	Graham christensen
Owner Company:	1065 Atlantic Avenue LLC
Owner Address:	c/O douglaston Develpment, LLC
Owner Addr2:	7 Penn Plaza, suite 600
Owner City,St,Zip:	new york, NY 10001
Owner Country:	United States of America
Own Op:	Document Repository
Sub Type:	NNN
Owner Name:	Not reported
Owner Company:	Brooklyn Community Board 3
Owner Address:	Restoration Plaza
Owner Addr2:	1360 Fulton Street, 2nd Floor
Owner City,St,Zip:	Brooklyn, NY 11216
Owner Country:	United States of America
Own Op:	6
Sub Type:	P03
Owner Name:	Graham Christensen
Owner Company:	1065 Atlantic Avenue LLC
Owner Address:	c/o Douglaston Development LLC,
Owner Addr2:	7 Penn Plaza, Suite 600
Owner City,St,Zip:	New York, NY 10001
Owner Country:	United States of America
HW Code:	C224305
Waste Type:	phenanthrene
Waste Quantity:	UNKNOWN
Waste Code:	Not reported
HW Code:	C224305
Waste Type:	benzo(b)fluoranthene

ATLANTIC BROOKLYN PROJECT (Continued) **S127750690**

Waste Quantity:	UNKNOWN
Waste Code:	Not reported
HW Code:	C224305
Waste Type:	tetrachloroethene (PCE)
Waste Quantity:	UNKNOWN
Waste Code:	Not reported
HW Code:	C224305
Waste Type:	benzo(a)anthracene
Waste Quantity:	UNKNOWN
Waste Code:	Not reported
HW Code:	C224305
Waste Type:	mercury
Waste Quantity:	UNKNOWN
Waste Code:	Not reported
HW Code:	C224305
Waste Type:	chloroform
Waste Quantity:	UNKNOWN
Waste Code:	Not reported
HW Code:	C224305
Waste Type:	pyrene
Waste Quantity:	UNKNOWN
Waste Code:	Not reported
HW Code:	C224305
Waste Type:	chrysene
Waste Quantity:	UNKNOWN
Waste Code:	Not reported
HW Code:	C224305
Waste Type:	dibenz[a,h]anthracene
Waste Quantity:	UNKNOWN
Waste Code:	Not reported
HW Code:	C224305
Waste Type:	trichloroethene (TCE)
Waste Quantity:	UNKNOWN
Waste Code:	Not reported
HW Code:	C224305
Waste Type:	chromium
Waste Quantity:	UNKNOWN
Waste Code:	Not reported
HW Code:	C224305
Waste Type:	lead
Waste Quantity:	UNKNOWN
Waste Code:	Not reported
HW Code:	C224305
Waste Type:	benzo(a)pyrene
Waste Quantity:	UNKNOWN
Waste Code:	Not reported
HW Code:	C224305
Waste Type:	naphthalene
Waste Quantity:	UNKNOWN
Waste Code:	Not reported
HW Code:	C224305
Waste Type:	nickel
Waste Quantity:	UNKNOWN
Waste Code:	Not reported
Crossref ID:	C224305
Cross Ref Type Code:	22
Cross Ref Type:	BCP Site ID

ATLANTIC BROOKLYN PROJECT (Continued) **S127750690**

Record Added Date:	2022-12-09 15:05:00
Record Updated:	2022-12-09 15:05:00
Updated By:	YYWONG
Crossref ID:	C224305-06-20
Cross Ref Type Code:	23
Cross Ref Type:	Agreement/Consent Order Number
Record Added Date:	2022-12-09 15:05:00
Record Updated:	2022-12-09 15:05:00
Updated By:	YYWONG

BG415 **DEAN FRANKLIN APARTMENTS** **NY MANIFEST** **S118091640**
SW **608 FRANKLIN AVE** **NY NYC OER** **N/A**
1/4-1/2 **BROOKLYN, NY 11238**
0.398 mi.
2104 ft. **Site 1 of 4 in cluster BG**

Relative:
Higher

Actual:
88 ft.

Manifest Facility Information:

EPA ID:	NYR000215673
Country:	USA
Name:	DEAN FRANKLIN APARTMENTS
Address:	608 FRANKLIN AVE
Address 2:	Not reported
City,State,Zip:	BROOKLYN, NY 11238
Zip 4:	Not reported
Location Address 1:	608 FRANKLIN AVE
Location Address 2:	Not reported
Location City,State,Zip:	BROOKLYN, NY 11238
Location Zip 4:	Not reported
Facility Status:	Not reported
Total Tanks:	Not reported
Code:	BP

Mailing:

Mailing Name:	DEAN FRANKLIN APARTMENTS
Mailing Contact:	608 FRANKLIN LLC- DEAN FRANKLIN APARTMENTS
Mailing Address 1:	199 LEE ST #893
Mailing Address 2:	Not reported
Mailing City,State,Zip:	BROOKLYN, NY 11211
Mailing Zip 4:	Not reported
Mailing Country:	USA
Mailing Phone:	Not reported

Manifest Data:

Document ID:	Not reported
Manifest Status:	Not reported
Trans1 State ID:	NJR000029967
Year:	2018
Trans2 State ID:	Not reported
Generator Ship Date:	07/08/2015
Trans1 Recv Date:	07/08/2015
Trans2 Recv Date:	Not reported
TSD Site Recv Date:	07/08/2015
Part A Recv Date:	Not reported
Part B Recv Date:	Not reported
Generator EPA ID:	NYR000215673
Trans1 EPA ID:	Not reported
Trans2 EPA ID:	Not reported
TSDF ID 1:	NJD991291105

DEAN FRANKLIN APARTMENTS (Continued) **S118091640**

TSDF ID 2:	Not reported
Manifest Tracking Number:	014738047JJK
Import Indicator:	N
Export Indicator:	N
Discr Quantity Indicator:	Y
Discr Type Indicator:	N
Discr Residue Indicator:	N
Discr Partial Reject Indicator:	N
Discr Full Reject Indicator:	N
Manifest Ref Number:	Not reported
Alt Facility RCRA ID:	Not reported
Alt Facility Sign Date:	Not reported
MGMT Method Type Code:	H110
Waste Code a:	CADMIUM
Waste Code b:	Not reported
Waste Code c:	Not reported
Waste Code e:	Not reported
Waste Code f:	Not reported
Waste Code g:	Not reported
Waste Code 1:	Not reported
Waste Code 2:	Not reported
Waste Code 3:	Not reported
Waste Code 4:	Not reported
Waste Code 5:	Not reported
Waste Code 6:	Not reported
Quantity:	52960
Units:	Pounds
Number of Containers:	1
Container Type:	Dump truck
Handling Method:	Treat
Specific Gravity:	1

Document ID:	Not reported
Manifest Status:	Not reported
Trans1 State ID:	NJR000029967
Year:	2018
Trans2 State ID:	Not reported
Generator Ship Date:	07/08/2015
Trans1 Recv Date:	07/08/2015
Trans2 Recv Date:	Not reported
TSD Site Recv Date:	07/08/2015
Part A Recv Date:	Not reported
Part B Recv Date:	Not reported
Generator EPA ID:	NYR000215673
Trans1 EPA ID:	Not reported
Trans2 EPA ID:	Not reported
TSDF ID 1:	NJD991291105
TSDF ID 2:	Not reported
Manifest Tracking Number:	014738048JJK
Import Indicator:	N
Export Indicator:	N
Discr Quantity Indicator:	Y
Discr Type Indicator:	N
Discr Residue Indicator:	N
Discr Partial Reject Indicator:	N
Discr Full Reject Indicator:	N
Manifest Ref Number:	Not reported

DEAN FRANKLIN APARTMENTS (Continued) **S118091640**

Alt Facility RCRA ID:	Not reported
Alt Facility Sign Date:	Not reported
MGMT Method Type Code:	H110
Waste Code a:	LEAD
Waste Code b:	Not reported
Waste Code c:	Not reported
Waste Code e:	Not reported
Waste Code f:	Not reported
Waste Code g:	Not reported
Waste Code 1:	Not reported
Waste Code 2:	Not reported
Waste Code 3:	Not reported
Waste Code 4:	Not reported
Waste Code 5:	Not reported
Waste Code 6:	Not reported
Quantity:	37820
Units:	Pounds
Number of Containers:	1
Container Type:	Dump truck
Handling Method:	Treat
Specific Gravity:	1

Document ID:	Not reported
Manifest Status:	Not reported
Trans1 State ID:	NJR000029967
Year:	2018
Trans2 State ID:	Not reported
Generator Ship Date:	07/08/2015
Trans1 Recv Date:	07/08/2015
Trans2 Recv Date:	Not reported
TSD Site Recv Date:	07/08/2015
Part A Recv Date:	Not reported
Part B Recv Date:	Not reported
Generator EPA ID:	NYR000215673
Trans1 EPA ID:	Not reported
Trans2 EPA ID:	Not reported
TSDF ID 1:	NJD991291105
TSDF ID 2:	Not reported
Manifest Tracking Number:	014738064JJK
Import Indicator:	N
Export Indicator:	N
Discr Quantity Indicator:	Y
Discr Type Indicator:	N
Discr Residue Indicator:	N
Discr Partial Reject Indicator:	N
Discr Full Reject Indicator:	N
Manifest Ref Number:	Not reported
Alt Facility RCRA ID:	Not reported
Alt Facility Sign Date:	Not reported
MGMT Method Type Code:	H110
Waste Code a:	LEAD
Waste Code b:	Not reported
Waste Code c:	Not reported
Waste Code e:	Not reported
Waste Code f:	Not reported
Waste Code g:	Not reported
Waste Code 1:	Not reported

DEAN FRANKLIN APARTMENTS (Continued) **S118091640**

Waste Code 2:	Not reported
Waste Code 3:	Not reported
Waste Code 4:	Not reported
Waste Code 5:	Not reported
Waste Code 6:	Not reported
Quantity:	46060
Units:	Pounds
Number of Containers:	1
Container Type:	Dump truck
Handling Method:	Treat
Specific Gravity:	1
Document ID:	Not reported
Manifest Status:	Not reported
Trans1 State ID:	NJR000029967
Year:	2018
Trans2 State ID:	Not reported
Generator Ship Date:	07/08/2015
Trans1 Recv Date:	07/08/2015
Trans2 Recv Date:	Not reported
TSD Site Recv Date:	07/08/2015
Part A Recv Date:	Not reported
Part B Recv Date:	Not reported
Generator EPA ID:	NYR000215673
Trans1 EPA ID:	Not reported
Trans2 EPA ID:	Not reported
TSDF ID 1:	NJD991291105
TSDF ID 2:	Not reported
Manifest Tracking Number:	014738072JJK
Import Indicator:	N
Export Indicator:	N
Discr Quantity Indicator:	Y
Discr Type Indicator:	N
Discr Residue Indicator:	N
Discr Partial Reject Indicator:	N
Discr Full Reject Indicator:	N
Manifest Ref Number:	Not reported
Alt Facility RCRA ID:	Not reported
Alt Facility Sign Date:	Not reported
MGMT Method Type Code:	H110
Waste Code a:	LEAD
Waste Code b:	Not reported
Waste Code c:	Not reported
Waste Code e:	Not reported
Waste Code f:	Not reported
Waste Code g:	Not reported
Waste Code 1:	Not reported
Waste Code 2:	Not reported
Waste Code 3:	Not reported
Waste Code 4:	Not reported
Waste Code 5:	Not reported
Waste Code 6:	Not reported
Quantity:	58840
Units:	Pounds
Number of Containers:	1
Container Type:	Dump truck
Handling Method:	Treat

DEAN FRANKLIN APARTMENTS (Continued) **S118091640**

Specific Gravity:	1
Document ID:	Not reported
Manifest Status:	Not reported
Trans1 State ID:	NJR000029967
Year:	2018
Trans2 State ID:	Not reported
Generator Ship Date:	07/08/2015
Trans1 Recv Date:	07/08/2015
Trans2 Recv Date:	Not reported
TSD Site Recv Date:	07/08/2015
Part A Recv Date:	Not reported
Part B Recv Date:	Not reported
Generator EPA ID:	NYR000215673
Trans1 EPA ID:	Not reported
Trans2 EPA ID:	Not reported
TSDF ID 1:	NJD991291105
TSDF ID 2:	Not reported
Manifest Tracking Number:	014738073JJK
Import Indicator:	N
Export Indicator:	N
Discr Quantity Indicator:	Y
Discr Type Indicator:	N
Discr Residue Indicator:	N
Discr Partial Reject Indicator:	N
Discr Full Reject Indicator:	N
Manifest Ref Number:	Not reported
Alt Facility RCRA ID:	Not reported
Alt Facility Sign Date:	Not reported
MGMT Method Type Code:	H110
Waste Code a:	LEAD
Waste Code b:	Not reported
Waste Code c:	Not reported
Waste Code e:	Not reported
Waste Code f:	Not reported
Waste Code g:	Not reported
Waste Code 1:	Not reported
Waste Code 2:	Not reported
Waste Code 3:	Not reported
Waste Code 4:	Not reported
Waste Code 5:	Not reported
Waste Code 6:	Not reported
Quantity:	57000
Units:	Pounds
Number of Containers:	1
Container Type:	Dump truck
Handling Method:	Treat
Specific Gravity:	1
Document ID:	Not reported
Manifest Status:	Not reported
Trans1 State ID:	NJR000029967
Year:	2018
Trans2 State ID:	Not reported
Generator Ship Date:	07/07/2015
Trans1 Recv Date:	07/07/2015
Trans2 Recv Date:	Not reported

DEAN FRANKLIN APARTMENTS (Continued) **S118091640**

TSD Site Recv Date:	07/07/2015
Part A Recv Date:	Not reported
Part B Recv Date:	Not reported
Generator EPA ID:	NYR000215673
Trans1 EPA ID:	Not reported
Trans2 EPA ID:	Not reported
TSDF ID 1:	NJD991291105
TSDF ID 2:	Not reported
Manifest Tracking Number:	014730216JJK
Import Indicator:	N
Export Indicator:	N
Discr Quantity Indicator:	Y
Discr Type Indicator:	N
Discr Residue Indicator:	N
Discr Partial Reject Indicator:	N
Discr Full Reject Indicator:	N
Manifest Ref Number:	Not reported
Alt Facility RCRA ID:	Not reported
Alt Facility Sign Date:	Not reported
MGMT Method Type Code:	H110
Waste Code a:	LEAD
Waste Code b:	Not reported
Waste Code c:	Not reported
Waste Code e:	Not reported
Waste Code f:	Not reported
Waste Code g:	Not reported
Waste Code 1:	Not reported
Waste Code 2:	Not reported
Waste Code 3:	Not reported
Waste Code 4:	Not reported
Waste Code 5:	Not reported
Waste Code 6:	Not reported
Quantity:	42400
Units:	Pounds
Number of Containers:	1
Container Type:	Dump truck
Handling Method:	Treat
Specific Gravity:	1
Document ID:	Not reported
Manifest Status:	Not reported
Trans1 State ID:	NJR000029967
Year:	2018
Trans2 State ID:	Not reported
Generator Ship Date:	07/07/2015
Trans1 Recv Date:	07/07/2015
Trans2 Recv Date:	Not reported
TSD Site Recv Date:	07/07/2015
Part A Recv Date:	Not reported
Part B Recv Date:	Not reported
Generator EPA ID:	NYR000215673
Trans1 EPA ID:	Not reported
Trans2 EPA ID:	Not reported
TSDF ID 1:	NJD991291105
TSDF ID 2:	Not reported
Manifest Tracking Number:	014730217JJK
Import Indicator:	N

DEAN FRANKLIN APARTMENTS (Continued) **S118091640**

Export Indicator:	N
Discr Quantity Indicator:	Y
Discr Type Indicator:	N
Discr Residue Indicator:	N
Discr Partial Reject Indicator:	N
Discr Full Reject Indicator:	N
Manifest Ref Number:	Not reported
Alt Facility RCRA ID:	Not reported
Alt Facility Sign Date:	Not reported
MGMT Method Type Code:	H110
Waste Code a:	LEAD
Waste Code b:	Not reported
Waste Code c:	Not reported
Waste Code e:	Not reported
Waste Code f:	Not reported
Waste Code g:	Not reported
Waste Code 1:	Not reported
Waste Code 2:	Not reported
Waste Code 3:	Not reported
Waste Code 4:	Not reported
Waste Code 5:	Not reported
Waste Code 6:	Not reported
Quantity:	41880
Units:	Pounds
Number of Containers:	1
Container Type:	Dump truck
Handling Method:	Treat
Specific Gravity:	1

Document ID:	Not reported
Manifest Status:	Not reported
Trans1 State ID:	NJR000029967
Year:	2018
Trans2 State ID:	Not reported
Generator Ship Date:	07/07/2015
Trans1 Recv Date:	07/07/2015
Trans2 Recv Date:	Not reported
TSD Site Recv Date:	07/07/2015
Part A Recv Date:	Not reported
Part B Recv Date:	Not reported
Generator EPA ID:	NYR000215673
Trans1 EPA ID:	Not reported
Trans2 EPA ID:	Not reported
TSDF ID 1:	NJD991291105
TSDF ID 2:	Not reported
Manifest Tracking Number:	014730218JJK
Import Indicator:	N
Export Indicator:	N
Discr Quantity Indicator:	Y
Discr Type Indicator:	N
Discr Residue Indicator:	N
Discr Partial Reject Indicator:	N
Discr Full Reject Indicator:	N
Manifest Ref Number:	Not reported
Alt Facility RCRA ID:	Not reported
Alt Facility Sign Date:	Not reported
MGMT Method Type Code:	H110

DEAN FRANKLIN APARTMENTS (Continued) **S118091640**

Waste Code a:	LEAD
Waste Code b:	Not reported
Waste Code c:	Not reported
Waste Code e:	Not reported
Waste Code f:	Not reported
Waste Code g:	Not reported
Waste Code 1:	Not reported
Waste Code 2:	Not reported
Waste Code 3:	Not reported
Waste Code 4:	Not reported
Waste Code 5:	Not reported
Waste Code 6:	Not reported
Quantity:	53980
Units:	Pounds
Number of Containers:	1
Container Type:	Dump truck
Handling Method:	Treat
Specific Gravity:	1
Document ID:	Not reported
Manifest Status:	Not reported
Trans1 State ID:	NJR000029967
Year:	2018
Trans2 State ID:	Not reported
Generator Ship Date:	07/07/2015
Trans1 Recv Date:	07/07/2015
Trans2 Recv Date:	Not reported
TSD Site Recv Date:	07/07/2015
Part A Recv Date:	Not reported
Part B Recv Date:	Not reported
Generator EPA ID:	NYR000215673
Trans1 EPA ID:	Not reported
Trans2 EPA ID:	Not reported
TSDF ID 1:	NJD991291105
TSDF ID 2:	Not reported
Manifest Tracking Number:	014730219JJK
Import Indicator:	N
Export Indicator:	N
Discr Quantity Indicator:	Y
Discr Type Indicator:	N
Discr Residue Indicator:	N
Discr Partial Reject Indicator:	N
Discr Full Reject Indicator:	N
Manifest Ref Number:	Not reported
Alt Facility RCRA ID:	Not reported
Alt Facility Sign Date:	Not reported
MGMT Method Type Code:	H110
Waste Code a:	LEAD
Waste Code b:	Not reported
Waste Code c:	Not reported
Waste Code e:	Not reported
Waste Code f:	Not reported
Waste Code g:	Not reported
Waste Code 1:	Not reported
Waste Code 2:	Not reported
Waste Code 3:	Not reported
Waste Code 4:	Not reported

DEAN FRANKLIN APARTMENTS (Continued) **S118091640**

Waste Code 5:	Not reported
Waste Code 6:	Not reported
Quantity:	42120
Units:	Pounds
Number of Containers:	1
Container Type:	Dump truck
Handling Method:	Treat
Specific Gravity:	1
Document ID:	Not reported
Manifest Status:	Not reported
Trans1 State ID:	NJR000029967
Year:	2018
Trans2 State ID:	Not reported
Generator Ship Date:	07/07/2015
Trans1 Recv Date:	07/07/2015
Trans2 Recv Date:	Not reported
TSD Site Recv Date:	07/07/2015
Part A Recv Date:	Not reported
Part B Recv Date:	Not reported
Generator EPA ID:	NYR000215673
Trans1 EPA ID:	Not reported
Trans2 EPA ID:	Not reported
TSDF ID 1:	NJD991291105
TSDF ID 2:	Not reported
Manifest Tracking Number:	014730220JJK
Import Indicator:	N
Export Indicator:	N
Discr Quantity Indicator:	Y
Discr Type Indicator:	N
Discr Residue Indicator:	N
Discr Partial Reject Indicator:	N
Discr Full Reject Indicator:	N
Manifest Ref Number:	Not reported
Alt Facility RCRA ID:	Not reported
Alt Facility Sign Date:	Not reported
MGMT Method Type Code:	H110
Waste Code a:	LEAD
Waste Code b:	Not reported
Waste Code c:	Not reported
Waste Code e:	Not reported
Waste Code f:	Not reported
Waste Code g:	Not reported
Waste Code 1:	Not reported
Waste Code 2:	Not reported
Waste Code 3:	Not reported
Waste Code 4:	Not reported
Waste Code 5:	Not reported
Waste Code 6:	Not reported
Quantity:	44200
Units:	Pounds
Number of Containers:	1
Container Type:	Dump truck
Handling Method:	Treat
Specific Gravity:	1
Document ID:	Not reported

DEAN FRANKLIN APARTMENTS (Continued) **S118091640**

Manifest Status:	Not reported
Trans1 State ID:	NJR000029967
Year:	2018
Trans2 State ID:	Not reported
Generator Ship Date:	07/07/2015
Trans1 Recv Date:	07/07/2015
Trans2 Recv Date:	Not reported
TSD Site Recv Date:	07/07/2015
Part A Recv Date:	Not reported
Part B Recv Date:	Not reported
Generator EPA ID:	NYR000215673
Trans1 EPA ID:	Not reported
Trans2 EPA ID:	Not reported
TSDF ID 1:	NJD991291105
TSDF ID 2:	Not reported
Manifest Tracking Number:	014730221JJK
Import Indicator:	N
Export Indicator:	N
Discr Quantity Indicator:	Y
Discr Type Indicator:	N
Discr Residue Indicator:	N
Discr Partial Reject Indicator:	N
Discr Full Reject Indicator:	N
Manifest Ref Number:	Not reported
Alt Facility RCRA ID:	Not reported
Alt Facility Sign Date:	Not reported
MGMT Method Type Code:	H110
Waste Code a:	LEAD
Waste Code b:	Not reported
Waste Code c:	Not reported
Waste Code e:	Not reported
Waste Code f:	Not reported
Waste Code g:	Not reported
Waste Code 1:	Not reported
Waste Code 2:	Not reported
Waste Code 3:	Not reported
Waste Code 4:	Not reported
Waste Code 5:	Not reported
Waste Code 6:	Not reported
Quantity:	50460
Units:	Pounds
Number of Containers:	1
Container Type:	Dump truck
Handling Method:	Treat
Specific Gravity:	1

Click this hyperlink while viewing on your computer to access
43 additional NY MANIFEST: record(s) in the EDR Site Report.

NYC OER:

Name:	608-620 FRANKLIN AVENUE (FRANKLIN AVENUE LOFTS - DEAN STREET SIDE)
Address:	608 FRANKLIN AVENUE
City,State,Zip:	BROOKLYN, NY
Latitude:	40.677464
Longitude:	-73.955526
OER Project Numbers:	14TMP0204K,14RH-N204K,14CVCP242K

DEAN FRANKLIN APARTMENTS (Continued) **S118091640**

BBL:	3.01142004830114E+19
OER Program:	VCP (Enrolled), E/RD (Review)
Class:	Completed (C)
Phase:	Completed
URL:	https://a002-epic.nyc.gov/app/workspace/2520/docrepository
Postcode:	8
Community Board:	35
Council District:	305
Census Tract:	3000000
BIN:	3011427501
NTA:	Crown Heights North

BG416 **608-620 FRANKLIN AVENUE (FRANKLIN AVENUE LOFTS - D** **NY VCP** **S125317169**
SW **608 FRANKLIN AVENUE** **N/A**
1/4-1/2 **NEW YORK CITY, NY**
0.398 mi.
2104 ft. **Site 2 of 4 in cluster BG**

Relative:
Higher

Actual:
88 ft.

VCP NYC:

Project ID:	14TMP0204K,14RH-N204K,14CVCP242K
Name:	608-620 FRANKLIN AVENUE (FRANKLIN AVENUE LOFTS - DEAN STREET SIDE)
Address:	608 FRANKLIN AVENUE
City,State,Zip:	NEW YORK CITY, NY
Borough:	Brooklyn
BBL:	30,114,200,483,011,400,000
OER Program:	VCP (Enrolled), E/RD (Review)
Phase:	Completed
Latitude:	40.677464
Longitude:	-73.955526
Postcode:	8
Community Board:	35
Council District:	305
Census Tract:	3000000
BIN:	3011427501
NTA:	Crown Heights North

---

417 **WEINREICH RESIDENCE** **NY LTANKS** **S107416915**
SSW **651 SAINT MARKS AVE** **N/A**
1/4-1/2 **BROOKLYN, NY**
0.406 mi.
2144 ft.

Relative:
Higher

Actual:
87 ft.

LTANKS:

Name:	WEINREICH RESIDENCE
Address:	651 SAINT MARKS AVE
City,State,Zip:	BROOKLYN, NY
Spill Number/Closed Date:	0508146 / 2006-08-08
Facility ID:	0508146
Site ID:	353685
Spill Date:	2005-10-07
Spill Cause:	Tank Failure
Spill Source:	Private Dwelling
Spill Class:	C4
Cleanup Ceased:	Not reported
SWIS:	2401
Investigator:	rvketani

WEINREICH RESIDENCE (Continued) **S107416915**

Referred To:	Not reported
Reported to Dept:	2005-10-07
CID:	409
Water Affected:	Not reported
Spill Notifier:	Local Agency
Last Inspection:	Not reported
Recommended Penalty:	False
Meets Standard:	False
UST Involvement:	False
Remediation Phase:	0
Date Entered In Computer:	2005-10-07
Spill Record Last Update:	2006-08-08
Spiller Name:	GADI WEINREICH
Spiller Company:	WEINREICH RESIDENCE
Spiller Address:	651 SAINT MARKS AVE
Spiller County:	001
Spiller Contact:	GADI WEINREICH
Spiller Phone:	(212) 840-6977
Spiller Extention:	Not reported
DEC Region:	2
DER Facility ID:	301032
DEC Memo:	Sangesland spoke with Clarinda at Milro. As of 4:10PM The vac truck is on it's way already, the spill guys are loading up now 11/3/05-Vought-Recieved case from DEC Sangesland. Insurance coverage covers house only and not soil contamination remaining in drywell in basement. As per Milro approximately 3'x3' area of oil impacted soil. Neighbors property also affected through foundation. Vought called and spoke with Gadi Weinreich (646-642-6044) and two tanks were onsite (275-gallon manifolded tanks). One tank was leaking and was emptied by Milro. Site visit scheduled by Vought for 11/5 to inspect drywell and neighbors property. Vought called Milro and tanks were cleaned out by Milro. Floor was cleaned with speedy dry. In 653 Saint Marks (Mr. Bernard Jones) floor was pressure washed, contaminated debris was removed. Received call from David Oloke that he will be performing site visit tomorrow to inspect site. Vought faxed him copy of spill report. 11/7/05-Vought-Site visit by Vought on 11/5/05 due to unavailability of owner during week. Onsite were two 275-gallon manifolded USTs in brand new condition. As per owner of property (Gadi), the former 275-gallon #2 fuel oil UST was leaking from the bottom and he placed to service calls to Petrol to have tank repaired. No spill out of vent or fill was visible. As per Gadi, Petro performed site visit in response to his calls on 7/13/05 due to fuel odors. On 10/7/05, a delivery was performed by Petro and during the delivery the tank failed causing the contents of to fall onto the basement floor. Basement floor is mostly concrete however some of the spill ran into the boiler room and into an approximate 2'x3' soil patch. Gadi contacted Travelers insurance who is filing a case against Petro. Contact info for Travelers is George Coch (631-577-7293 Claim #LOA7455). No odors present in living quarters of 651 and 653 St. Marks Avenue. A site visit was performed in 653 St. Marks Avenue (owner: Bernard Jones 347-643-3951) and no odors were present. Mortar in schist block walls however smelled of petroleum upon very close inpspection and Mr. Jones indicated that puddles of oil were on floor at his time of spill (oil had saturated walls between two residences). 653 St. Marks Avenue is on natural gas heating. Vought sent soil contamination letter to Weinreich requiring: 1)excavation of soil from pit and collection of endpoint

WEINREICH RESIDENCE (Continued) **S107416915**

samples 2)sealing of basement floors and walls of both residences 3)possible soil boring under 653 St Marks Place to investigate possibility of contamination under foundation. Vought called Coch (Travelers) and left message to return call. 11/14/05-Vought-DEC Sangesland received call from Milro regarding site. Vought returned call and insurance is not paying bills. Vought faxed copy of 11/7/05 letter to Basso. 11/18/05-Vought-Called George Coch and left message to return call. Vought recevied call from Gadi on 11/17/05 regarding status of spill. Vought called Gadi (212-840-6977) and left message to return call. Vought received message from Gadi and returned call. Vought spoke to Gadi and informed him of message left with Coch and advised him to call Travelers for update. Gadi provided number of Judy Helm (Travelers 800-624-6007x4736). Vought called Helm and left message to return call. Vought received message from Judy and returned call. Vought received third message from Judy and returned call and left message to return call. Vought received call and spoke to Judy. Letter sent to Petro by Travelers stating that Petro was responsible. Liability claim being handled by Andrew Follo (Claim# LOA7698 877-828-4110x48653) who is also reviewing claim by Milro. Vought called Follo and left message to return call. Vought spoke to Follo who is only handling third party claim. Letter sent to Petro to pay for bill by Milro. Possible third party coverage of soil under 651 due to third party impact. DEC will ask for two soil borings on adjacent property. Follo will return call to DEC. Vought called Gadi and delivery was 150-gallons and tank was filled (275-gallons). Approximately 175 gallons was lost. 11/22/05-Vought-Spoke to Gadi and Milro contacted Wienreich and insurance company did not pay Milro. Vought advised that Gadi contact insurance company with respect to suit against Petro and possible coverage under third party claim. 11/29/05-Vought-Spoke with Gadi and his insurance company approved work at both 651 and 653 St. Marks Place. Insurance company will be hiring a contractor to perform work. 1/3/06-Vought-Received call and spoke to Gadi and contractor will be starting work tomorrow to inspect 651 St. Marks and take pictures/samples.
1/23/06-Vought-Received call from Gadi that soil borings are scheduled to be performed by insurancce company on 1/19/06.
1/25/06-Vought-Received call from and spoke to Gadi. Gadi spoke to Travelers and as per Gadi, sample analyticals will be returned in one to two weeks. 2/27/06-Vought-Received call and spoke to Gadi and borings were performed and samples were collected by Liberty Mutual. 3/9/06-Vought-Reviewed AST Spill Investigation Report dated 2/10/06 and received on 3/2/06 from Madison Environmental and Tank Services (Joe Tomasulo 914-276-8690). Four soil borings performed. Soil borings performed to a maximum depth of 3.7 feet below grade. Soil analyticals show: 12000ppb xylene(GB2 2'bg), 7400ppb xylene(GB3 2'bg). Madison proposes minor hand excavation of soil be completed in the vicinity of GB-2 and GB-3 and the basement be treated with a bioremediation application. . Also reviewed AST Spill Investigation report dated 2/23/06 and received on 2/27/06. Vought sent letter approving of report recommendations with requirements: 1)collection of soil endpoint samples. Vought called Tomasulo and left message of approval and cc'd above letter. 3/23/06-Vought-Received call from Gadi and letter was sent to Travelers by Weinreich. As per Weinreich, Milro will be doing work. 03/28/06-Vought-Received call and spoke to Follo and DEC requires excavation as opposed to more borings. 05/10/06-Vought-Received call and spoke to Gadi and excavation has not started yet and Gadi expecting to receieve call today with start

WEINREICH RESIDENCE (Continued) **S107416915**

date by Milro. Gadi had received proposal from contractor and proposal was agreed to by Follo. 05/17/06-Vought-Spill transferred from DEC Vought to DEC Ketani as per DEC Austin. 6/22/06 - Raphael Ketani. I spoke to Mr. Gadi Weinrich (212) 840-6977. He said that the insurance company and MILRO had been going back and forth on the prices for the digging. However, they came to an agreement and MILRO is supposed to start digging next week. 7/20/06 - Raphael Ketani. Mr. Weinrich [(212) 840-6977/(212) 840-6500] left a message that Madison Environmental (914) 276-8690 finished the digging of the contaminated soil and took soil samples. He said that Joey of Madison will contact me soon. 7/21/06 - Raphael Ketani. Mr. Weinrich said that Madison dug and sampled 2 weeks ago. They will send the results and report. 7/27/06 - Raphael Ketani. Mr. Weinrich called to ask whether Madison had sent the spill closure report to me. I told him I hadn't received anything yet and to call Madison to get them to send it to me very soon. Joe of Madison Environmental (914) 276-8690 called to say that the closure report is being mailed out today, but it is addressed to Jeff Vought. He said to keep an eye out for it. 8/3/06 - Raphael Ketani. I received the spill cleanup report dated 7/24/06 from HyrdoEnvironmental Solutions. I am reviewing the report. 8/7/06 - Raphael Ketani. I reviewed the 7/24/06 cleanup report and there were no exceedences of TAGM 4046 standards for any of the soil samples from the site. In fact, the results were very low (i.e. in the hundreds of ppb at most). 8/8/06 - Raphael Ketani. I reviewed the entire case file for the site. Based upon the analytical results in the 7/24/06 cleanup report, the pictures in the report showing that the bottom of the wall was sealed to prevent any future oil spills from traveling to 653 St. Marks Avenue, the cleaning of the neighbor's floor on 11/3, and the inspection by the former case manager, Jeff Vought, on 11/7 whereby it was seen that the oil at 653 St. Marks Avenue was cleaned up and there were no odors, I am closing the spill case.

Remarks: MILLRO IS ON THE WAY FOR CLEAN UP.LOCATED ON THE BASEMENT FLOOR

All Materials:

Site ID:	353685
Operable Unit ID:	1111134
Operable Unit:	01
Material ID:	2101176
Material Code:	0001A
Material Name:	#2 fuel oil
Case No.:	Not reported
Material FA:	Petroleum
Quantity:	50.00
Units:	G
Recovered:	.00
Resource Affected:	Soil
Oxygenate:	Not reported

BH418 **208 LEXINGTON AVENUE** **NY LTANKS** **S102238637**
NNW **208 LEXINGTON AVENUE** **NY Spills** **N/A**
1/4-1/2 **BROOKLYN, NY**
0.422 mi.
2229 ft. **Site 1 of 2 in cluster BH**

Relative:
Higher

Actual:
59 ft.

LTANKS:

Name:	CLOSED-LACKOF RECENT INFO
Address:	208 LEXINGTON AVENUE
City,State,Zip:	BROOKLYN, NY
Spill Number/Closed Date:	8710585 / 2003-02-18
Facility ID:	8710585
Site ID:	76825
Spill Date:	1988-03-17
Spill Cause:	Tank Failure
Spill Source:	Private Dwelling
Spill Class:	c4
Cleanup Ceased:	Not reported
SWIS:	2401
Investigator:	ADMIN. CLOSED
Referred To:	Not reported
Reported to Dept:	1988-03-18
CID:	Not reported
Water Affected:	Not reported
Spill Notifier:	Other
Last Inspection:	Not reported
Recommended Penalty:	False
Meets Standard:	False
UST Involvement:	False
Remediation Phase:	0
Date Entered In Computer:	1988-03-22
Spill Record Last Update:	2003-02-21
Spiller Name:	Not reported
Spiller Company:	Not reported
Spiller Address:	Not reported
Spiller County:	001
Spiller Contact:	Not reported
Spiller Phone:	Not reported
Spiller Extention:	Not reported
DEC Region:	2
DER Facility ID:	230295
DEC Memo:	Not reported
Remarks:	RETURN LINE FROM THE BURNER TO OIL TANK MAY HAVE RUPTURED, FILL BOX INGROUND MAY HAVE RUPTURED OR MAY BE LEAKING, OIL DELIVERY COMPANY PLACED ABSORBENTS IN BASEMENT. CLOSED DUE TO LACK OF ANY RECENT INFO - DOES NOT MEET ANY CLEANUP REQUIREMENTS.

All Materials:

Site ID:	76825
Operable Unit ID:	916462
Operable Unit:	01
Material ID:	462350
Material Code:	0001A
Material Name:	#2 fuel oil
Case No.:	Not reported
Material FA:	Petroleum
Quantity:	100.00
Units:	G
Recovered:	.00
Resource Affected:	Groundwater

208 LEXINGTON AVENUE (Continued) **S102238637**

Oxygenate: Not reported

SPILLS:

Name:	208 LEXINGTON AVENUE
Address:	208 LEXINGTON AVENUE
City,State,Zip:	BROOKLYN, NY
Spill Number/Closed Date:	9512314 / 1996-01-02
Facility ID:	9512314
Facility Type:	ER
DER Facility ID:	230295
Site ID:	283973
DEC Region:	2
Spill Cause:	Equipment Failure
Spill Class:	C3
SWIS:	2401
Spill Date:	1996-01-02
Investigator:	JMKRIMGO
Referred To:	Not reported
Reported to Dept:	1996-01-02
CID:	204
Water Affected:	Not reported
Spill Source:	Private Dwelling
Spill Notifier:	Other
Cleanup Ceased:	Not reported
Cleanup Meets Std:	False
Last Inspection:	Not reported
Recommended Penalty:	False
UST Trust:	False
Remediation Phase:	0
Date Entered In Computer:	1996-01-02
Spill Record Last Update:	1996-01-22
Spiller Name:	PATRICIA DOUGHTY
Spiller Company:	208 LEXINGTON AVENUE
Spiller Address:	208 LEXINGTON AVENUE
Spiller Company:	001
Contact Name:	MR FOLGLE
DEC Memo:	BAD FITTING ON TANK
Remarks:	Prior to Sept, 2004 data translation this spill Lead_DEC Field was KRIMGOLD WHALECO OIL CLEANING UP AND FIXING

All Materials:

Site ID:	283973
Operable Unit ID:	1023272
Operable Unit:	01
Material ID:	356066
Material Code:	0001A
Material Name:	#2 fuel oil
Case No.:	Not reported
Material FA:	Petroleum
Quantity:	2.00
Units:	G
Recovered:	2.00
Resource Affected:	Soil
Oxygenate:	Not reported

BI419 **696 ST MARKS AVE** **NY LTANKS** **S102672054**
South **696 ST MARKS AVE** **N/A**
1/4-1/2 **BROOKLYN, NY**
0.424 mi.
2241 ft. **Site 1 of 6 in cluster BI**

Relative:
Higher

Actual:
86 ft.

LTANKS:

Name:	696 ST MARKS AVE
Address:	696 ST MARKS AVE
City,State,Zip:	BROOKLYN, NY
Spill Number/Closed Date:	9211133 / 2003-02-11
Facility ID:	9211133
Site ID:	264822
Spill Date:	1992-12-12
Spill Cause:	Tank Overfill
Spill Source:	Tank Truck
Spill Class:	C3
Cleanup Ceased:	Not reported
SWIS:	2401
Investigator:	SULLIVAN
Referred To:	Not reported
Reported to Dept:	1992-12-28
CID:	Not reported
Water Affected:	Not reported
Spill Notifier:	Affected Persons
Last Inspection:	Not reported
Recommended Penalty:	False
Meets Standard:	False
UST Involvement:	False
Remediation Phase:	0
Date Entered In Computer:	1992-12-29
Spill Record Last Update:	2004-02-23
Spiller Name:	Not reported
Spiller Company:	Not reported
Spiller Address:	Not reported
Spiller County:	001
Spiller Contact:	Not reported
Spiller Phone:	Not reported
Spiller Extention:	Not reported
DEC Region:	2
DER Facility ID:	215807
DEC Memo:	Not reported
Remarks:	SPILL CONTAINED ON CONCRETE FLOOR OF BASEMENT AND INTO FURNITURE AND BOOKS-OIL CO. DID INITIAL APPLICATIONS OF SORBENT BUT THEN LEFT

All Materials:

Site ID:	264822
Operable Unit ID:	975439
Operable Unit:	01
Material ID:	404556
Material Code:	0001A
Material Name:	#2 fuel oil
Case No.:	Not reported
Material FA:	Petroleum
Quantity:	200.00
Units:	G
Recovered:	.00
Resource Affected:	Soil
Oxygenate:	Not reported

BJ420 **755 MARCY AVE** **NY LTANKS** **S102673129**
North **755 MARCY AVE** **N/A**
1/4-1/2 **BROOKLYN, NY**
0.425 mi.
2245 ft. **Site 1 of 3 in cluster BJ**

Relative:
Higher

Actual:
55 ft.

LTANKS:

Name:	755 MARCY AVE
Address:	755 MARCY AVE
City,State,Zip:	BROOKLYN, NY
Spill Number/Closed Date:	9511793 / 1995-12-18
Facility ID:	9511793
Site ID:	256186
Spill Date:	1995-12-18
Spill Cause:	Tank Overfill
Spill Source:	Private Dwelling
Spill Class:	C4
Cleanup Ceased:	Not reported
SWIS:	2401
Investigator:	SMMARTIN
Referred To:	Not reported
Reported to Dept:	1995-12-18
CID:	270
Water Affected:	Not reported
Spill Notifier:	Affected Persons
Last Inspection:	Not reported
Recommended Penalty:	False
Meets Standard:	False
UST Involvement:	False
Remediation Phase:	0
Date Entered In Computer:	1995-12-18
Spill Record Last Update:	1996-01-17
Spiller Name:	PAUL SCAROLA
Spiller Company:	BAERENKLAU FUEL
Spiller Address:	740 JAMACIA AVE
Spiller County:	001
Spiller Contact:	WONSLEY
Spiller Phone:	(718) 434-5169
Spiller Extention:	Not reported
DEC Region:	2
DER Facility ID:	209805
DEC Memo:	Prior to Sept, 2004 data translation this spill Lead_DEC Field was MARTINKAT
Remarks:	driver overfilled tank

All Materials:

Site ID:	256186
Operable Unit ID:	1022472
Operable Unit:	01
Material ID:	359118
Material Code:	0001A
Material Name:	#2 fuel oil
Case No.:	Not reported
Material FA:	Petroleum
Quantity:	3.00
Units:	G
Recovered:	.00
Resource Affected:	Soil
Oxygenate:	Not reported

BG421 **945 BERGEN STREET (FRANKLIN AVENUE LOFTS - BERGEN** **NY VCP** **S118943376**
SW **945 BERGEN STREET** **N/A**
1/4-1/2 **NEW YORK CITY, NY**
0.428 mi.
2259 ft. **Site 3 of 4 in cluster BG**

Relative:
Higher

Actual:
90 ft.

VCP NYC:

Project ID:	11TMP0223K,11RH-N223K,14CVCP254K
Name:	945 BERGEN STREET (FRANKLIN AVENUE LOFTS - BERGEN STREET SIDE)
Address:	945 BERGEN STREET
City,State,Zip:	NEW YORK CITY, NY
Borough:	Brooklyn
BBL:	30,114,200,483,011,400,000
OER Program:	VCP (Enrolled), E/RD (Review)
Phase:	Closure
Latitude:	40.676872
Longitude:	-73.956017
Postcode:	8
Community Board:	35
Council District:	305
Census Tract:	3331875
BIN:	3011420048
NTA:	Crown Heights North

BG422 **945 BERGEN STREET LLC** **RCRA-LQG** **1010329006**
SW **945 BERGEN ST** **NY MANIFEST** **NYR000146076**
1/4-1/2 **BROOKLYN, NY 11238** **NJ MANIFEST**
0.428 mi. **NY NYC OER**
2259 ft. **Site 4 of 4 in cluster BG**

Relative:
Higher

Actual:
90 ft.

RCRA Listings:

Date Form Received by Agency:	20080619
Handler Name:	945 Bergen Street Llc
Handler Address:	BERGEN ST
Handler City,State,Zip:	BROOKLYN, NY 11238
EPA ID:	NYR000146076
Contact Name:	WILLIAM BURKE
Contact Address:	Not reported
Contact City,State,Zip:	Not reported
Contact Telephone:	212-869-5300 x501
Contact Fax:	Not reported
Contact Email:	WBURKE@COMMUNITYP.COM
Contact Title:	Not reported
EPA Region:	02
Land Type:	Private
Federal Waste Generator Description:	Large Quantity Generator
Non-Notifier:	Not reported
Biennial Report Cycle:	2007
Accessibility:	Not reported
Active Site Indicator:	Handler Activities
State District Owner:	Ny
State District:	NYSDEC R2
Mailing Address:	E 28TH ST
Mailing City,State,Zip:	NEW YORK, NY 10018
Owner Name:	945 Bergen Street Llc
Owner Type:	Private
Operator Name:	945 Bergen Street Llc
Operator Type:	Private
Short-Term Generator Activity:	No
Importer Activity:	No

945 BERGEN STREET LLC (Continued) **1010329006**

Mixed Waste Generator:	No
Transporter Activity:	No
Transfer Facility Activity:	No
Recycler Activity with Storage:	No
Small Quantity On-Site Burner Exemption:	No
Smelting Melting and Refining Furnace Exemption:	No
Underground Injection Control:	No
Off-Site Waste Receipt:	No
Universal Waste Indicator:	No
Universal Waste Destination Facility:	No
Federal Universal Waste:	No
Active Site State-Reg Handler:	---
Federal Facility Indicator:	Not reported
Hazardous Secondary Material Indicator:	N
Sub-Part K Indicator:	Not reported
2018 GPRA Permit Baseline:	Not on the Baseline
2018 GPRA Renewals Baseline:	Not on the Baseline
202 GPRA Corrective Action Baseline:	No
Subject to Corrective Action Universe:	No
Non-TSDFs Where RCRA CA has Been Imposed Universe:	No
Corrective Action Priority Ranking:	No NCAPS ranking
Environmental Control Indicator:	No
Institutional Control Indicator:	No
Human Exposure Controls Indicator:	N/A
Groundwater Controls Indicator:	N/A
Significant Non-Complier Universe:	No
Unaddressed Significant Non-Complier Universe:	No
Addressed Significant Non-Complier Universe:	No
Significant Non-Complier With a Compliance Schedule Universe:	No
Financial Assurance Required:	Not reported
Handler Date of Last Change:	20210903
Recognized Trader-Importer:	No
Recognized Trader-Exporter:	No
Importer of Spent Lead Acid Batteries:	No
Exporter of Spent Lead Acid Batteries:	No
Recycler Activity Without Storage:	No
Manifest Broker:	No
Sub-Part P Indicator:	No

Biennial: List of Years
Year: 2007

Click Here for Biennial Reporting System Data:

Hazardous Waste Summary:
Waste Code: D039
Waste Description: Tetrachloroethylene

Handler - Owner Operator:
Owner/Operator Indicator: Operator
Owner/Operator Name: 945 BERGEN STREET LLC
Legal Status: Private
Date Became Current: 20020601
Date Ended Current: Not reported
Owner/Operator Address: Not reported
Owner/Operator City,State,Zip: Not reported

945 BERGEN STREET LLC (Continued) **1010329006**

Owner/Operator Telephone: Not reported
Owner/Operator Telephone Ext: Not reported
Owner/Operator Fax: Not reported
Owner/Operator Email: Not reported

Owner/Operator Indicator: Operator
Owner/Operator Name: 945 BERGEN STREET LLC
Legal Status: Private
Date Became Current: 20020601
Date Ended Current: Not reported
Owner/Operator Address: Not reported
Owner/Operator City,State,Zip: Not reported
Owner/Operator Telephone: Not reported
Owner/Operator Telephone Ext: Not reported
Owner/Operator Fax: Not reported
Owner/Operator Email: Not reported

Owner/Operator Indicator: Owner
Owner/Operator Name: 945 BERGEN STREET LLC
Legal Status: Private
Date Became Current: 20020601
Date Ended Current: Not reported
Owner/Operator Address: 28 E 28TH ST
Owner/Operator City,State,Zip: NEW YORK, NY 10018
Owner/Operator Telephone: Not reported
Owner/Operator Telephone Ext: Not reported
Owner/Operator Fax: Not reported
Owner/Operator Email: Not reported

Owner/Operator Indicator: Owner
Owner/Operator Name: 945 BERGEN STREET LLC
Legal Status: Private
Date Became Current: 20020601
Date Ended Current: Not reported
Owner/Operator Address: 28 E 28TH ST
Owner/Operator City,State,Zip: NEW YORK, NY 10016
Owner/Operator Telephone: Not reported
Owner/Operator Telephone Ext: Not reported
Owner/Operator Fax: Not reported
Owner/Operator Email: Not reported

Historic Generators:
Receive Date: 20070415
Handler Name: 945 BERGEN STREET LLC
Federal Waste Generator Description: Large Quantity Generator
State District Owner: Ny
Large Quantity Handler of Universal Waste: No
Recognized Trader Importer: No
Recognized Trader Exporter: No
Spent Lead Acid Battery Importer: No
Spent Lead Acid Battery Exporter: No
Current Record: No
Non Storage Recycler Activity: Not reported
Electronic Manifest Broker: Not reported

Receive Date: 20070415
Handler Name: 945 BERGEN STREET LLC

945 BERGEN STREET LLC (Continued) **1010329006**

Federal Waste Generator Description: Large Quantity Generator
State District Owner: Ny
Large Quantity Handler of Universal Waste: No
Recognized Trader Importer: No
Recognized Trader Exporter: No
Spent Lead Acid Battery Importer: No
Spent Lead Acid Battery Exporter: No
Current Record: No
Non Storage Recycler Activity: Not reported
Electronic Manifest Broker: Not reported

Receive Date: 20070416
Handler Name: 945 BERGEN STREET LLC
Federal Waste Generator Description: Large Quantity Generator
State District Owner: Ny
Large Quantity Handler of Universal Waste: No
Recognized Trader Importer: No
Recognized Trader Exporter: No
Spent Lead Acid Battery Importer: No
Spent Lead Acid Battery Exporter: No
Current Record: No
Non Storage Recycler Activity: Not reported
Electronic Manifest Broker: Not reported

Receive Date: 20080619
Handler Name: 945 BERGEN STREET LLC
Federal Waste Generator Description: Large Quantity Generator
State District Owner: Ny
Large Quantity Handler of Universal Waste: No
Recognized Trader Importer: Not reported
Recognized Trader Exporter: Not reported
Spent Lead Acid Battery Importer: Not reported
Spent Lead Acid Battery Exporter: Not reported
Current Record: Yes
Non Storage Recycler Activity: No
Electronic Manifest Broker: No

List of NAICS Codes and Descriptions:
NAICS Code: 811111
NAICS Description: GENERAL AUTOMOTIVE REPAIR

Facility Has Received Notices of Violations:
Violations: No Violations Found

Evaluation Action Summary:
Evaluations: No Evaluations Found

Manifest Facility Information:
EPA ID: NYR000227215
Country: USA
Name: NASSAU BREWING COMPANY LANDLORD LLC
Address: 945 BERGEN ST LOT 48
Address 2: Not reported
City,State,Zip: BROOKLYN, NY 11238

945 BERGEN STREET LLC (Continued) **1010329006**

Zip 4:	Not reported
Location Address 1:	945 BERGEN ST LOT 48
Location Address 2:	Not reported
Location City,State,Zip:	BROOKLYN, NY 11238
Location Zip 4:	Not reported
Facility Status:	Not reported
Total Tanks:	Not reported
Code:	BP

Mailing:

Mailing Name:	NASSAU BREWING COMPANY LANDLORD LLC
Mailing Contact:	NASSAU BREWING CO
Mailing Address 1:	1000 DEAN ST #224
Mailing Address 2:	Not reported
Mailing City,State,Zip:	BROOKLYN, NY 11238
Mailing Zip 4:	Not reported
Mailing Country:	USA
Mailing Phone:	9173276860

Manifest Data:

Document ID:	Not reported
Manifest Status:	Not reported
Trans1 State ID:	NJR000073536
Year:	2018
Trans2 State ID:	Not reported
Generator Ship Date:	07/19/2016
Trans1 Recv Date:	07/19/2016
Trans2 Recv Date:	Not reported
TSD Site Recv Date:	07/26/2016
Part A Recv Date:	Not reported
Part B Recv Date:	Not reported
Generator EPA ID:	NYR000227215
Trans1 EPA ID:	Not reported
Trans2 EPA ID:	Not reported
TSDF ID 1:	NJD002200046
TSDF ID 2:	Not reported
Manifest Tracking Number:	006007222JJK
Import Indicator:	N
Export Indicator:	N
Discr Quantity Indicator:	N
Discr Type Indicator:	N
Discr Residue Indicator:	N
Discr Partial Reject Indicator:	N
Discr Full Reject Indicator:	N
Manifest Ref Number:	Not reported
Alt Facility RCRA ID:	Not reported
Alt Facility Sign Date:	Not reported
MGMT Method Type Code:	H110
Waste Code a:	CORROSIVE WASTE
Waste Code b:	LEAD
Waste Code c:	Not reported
Waste Code e:	Not reported
Waste Code f:	Not reported
Waste Code g:	Not reported
Waste Code 1:	Not reported
Waste Code 2:	Not reported
Waste Code 3:	Not reported

945 BERGEN STREET LLC (Continued) **1010329006**

Waste Code 4:	Not reported
Waste Code 5:	Not reported
Waste Code 6:	Not reported
Quantity:	400
Units:	Pounds
Number of Containers:	2
Container Type:	Metal drums, barrels, kegs
Handling Method:	Treat
Specific Gravity:	1

EPA ID:	NYR000146076
Country:	USA
Name:	945 BERGEN STREET LLC
Address:	945 BERGEN ST
Address 2:	Not reported
City,State,Zip:	BROOKLYN, NY 11238
Zip 4:	Not reported
Location Address 1:	945 BERGEN STREET
Location Address 2:	Not reported
Location City,State,Zip:	BROOKLYN, NY 11238
Location Zip 4:	Not reported
Facility Status:	Not reported
Total Tanks:	Not reported
Code:	BP

Mailing:

Mailing Name:	945 BERGEN STREET LLC
Mailing Contact:	945 BERGEN STREET LLC
Mailing Address 1:	945 BERGEN ST
Mailing Address 2:	Not reported
Mailing City,State,Zip:	BROOKLYN, NY 11238
Mailing Zip 4:	Not reported
Mailing Country:	USA
Mailing Phone:	7183434440

Manifest Data:

Document ID:	Not reported
Manifest Status:	Not reported
Trans1 State ID:	NJR000050617
Year:	2018
Trans2 State ID:	NJD054126164
Generator Ship Date:	06/20/2007
Trans1 Recv Date:	06/20/2007
Trans2 Recv Date:	06/27/2007
TSD Site Recv Date:	06/28/2007
Part A Recv Date:	Not reported
Part B Recv Date:	Not reported
Generator EPA ID:	NYR000146076
Trans1 EPA ID:	Not reported
Trans2 EPA ID:	Not reported
TSDF ID 1:	CDD980756415
TSDF ID 2:	Not reported
Manifest Tracking Number:	001546615JJK
Import Indicator:	N
Export Indicator:	Y
Discr Quantity Indicator:	Y

945 BERGEN STREET LLC (Continued) **1010329006**

Discr Type Indicator:	N
Discr Residue Indicator:	N
Discr Partial Reject Indicator:	N
Discr Full Reject Indicator:	N
Manifest Ref Number:	Not reported
Alt Facility RCRA ID:	Not reported
Alt Facility Sign Date:	Not reported
MGMT Method Type Code:	H132
Waste Code a:	THE FOLLOWING SPENT HALOGENATED SOLVENTS USED IN DEGREASING: TETRACH
Waste Code b:	Not reported
Waste Code c:	Not reported
Waste Code e:	Not reported
Waste Code f:	Not reported
Waste Code g:	Not reported
Waste Code 1:	Not reported
Waste Code 2:	Not reported
Waste Code 3:	Not reported
Waste Code 4:	Not reported
Waste Code 5:	Not reported
Waste Code 6:	Not reported
Quantity:	23836
Units:	Pounds
Number of Containers:	1
Container Type:	Metal boxes, cartons, cases (including roll-offs)
Handling Method:	Treat
Specific Gravity:	1
Document ID:	Not reported
Manifest Status:	Not reported
Trans1 State ID:	NJR000050617
Year:	2018
Trans2 State ID:	NJD054126164
Generator Ship Date:	06/20/2007
Trans1 Recv Date:	06/20/2007
Trans2 Recv Date:	06/25/2007
TSD Site Recv Date:	06/25/2007
Part A Recv Date:	Not reported
Part B Recv Date:	Not reported
Generator EPA ID:	NYR000146076
Trans1 EPA ID:	Not reported
Trans2 EPA ID:	Not reported
TSDF ID 1:	NJD002200046
TSDF ID 2:	Not reported
Manifest Tracking Number:	001546626JJK
Import Indicator:	N
Export Indicator:	Y
Discr Quantity Indicator:	N
Discr Type Indicator:	N
Discr Residue Indicator:	N
Discr Partial Reject Indicator:	N
Discr Full Reject Indicator:	N
Manifest Ref Number:	Not reported
Alt Facility RCRA ID:	Not reported
Alt Facility Sign Date:	Not reported
MGMT Method Type Code:	H141
Waste Code a:	THE FOLLOWING SPENT HALOGENATED SOLVENTS USED IN DEGREASING: TETRACH
Waste Code b:	Not reported

945 BERGEN STREET LLC (Continued) **1010329006**

Waste Code c:	Not reported
Waste Code e:	Not reported
Waste Code f:	Not reported
Waste Code g:	Not reported
Waste Code 1:	Not reported
Waste Code 2:	Not reported
Waste Code 3:	Not reported
Waste Code 4:	Not reported
Waste Code 5:	Not reported
Waste Code 6:	Not reported
Quantity:	25000
Units:	Pounds
Number of Containers:	1
Container Type:	Metal boxes, cartons, cases (including roll-offs)
Handling Method:	Treat
Specific Gravity:	1

Facility Info:

EPA ID:	NYR000146076
Name:	945 BERGEN STREET, LLC
Address:	945 BERGEN ST
City,State,Zip:	BROOKLYN, NY 11238
County:	Not reported
Mailing Address:	E 28TH ST
Mailing City,State,Zip:	NEW YORK, NY 10016
Telephone:	Not reported
Emergency Telephone:	Not reported
Contact:	WILLIAM BURKE
Comments:	Not reported
SIC Code:	Not reported
County:	NY047
Municipal:	Not reported
Previous EPAID:	Not reported
Generator Flag:	Not reported
Transporter Flag:	Not reported
TSDF Flag:	Not reported
Name Change:	Not reported
Date Change:	Not reported

Manifest Data:

EPA ID:	NYR000146076
Manifest Number:	001546626JJK
Date Shipped:	06/20/2007
TSDF EPA ID:	NJD002200046
Transporter EPA ID:	NJR000050617
Transporter 2 EPA ID:	NJD054126164
Transporter 3 EPA ID:	Not reported
Transporter 4 EPA ID:	Not reported
Transporter 5 EPA ID:	Not reported
Transporter 6 EPA ID:	Not reported
Transporter 7 EPA ID:	Not reported
Transporter 8 EPA ID:	Not reported
Transporter 9 EPA ID:	Not reported
Transporter 10 EPA ID:	Not reported
Date Trans1 Transported Waste:	06/20/2007
Date Trans2 Transported Waste:	06/25/2007

945 BERGEN STREET LLC (Continued) **1010329006**

Date Trans3 Transported Waste:	Not reported
Date Trans4 Transported Waste:	Not reported
Date Trans5 Transported Waste:	Not reported
Date Trans6 Transported Waste:	Not reported
Date Trans7 Transported Waste:	Not reported
Date Trans8 Transported Waste:	Not reported
Date Trans9 Transported Waste:	Not reported
Date Trans10 Transported Waste:	Not reported
Date TSDF Received Waste:	06/25/2007
TSDF EPA Facility Name:	Not reported
QTY Units:	Not reported
Transporter SEQ ID:	Not reported
Transporter-1 Date:	Not reported
Waste SEQ ID:	Not reported
Waste Type Code 2:	Not reported
Waste Type Code 3:	Not reported
Waste Type Code 4:	Not reported
Waste Type Code 5:	Not reported
Waste Type Code 6:	Not reported
Date Accepted:	Not reported
Manifest Discrepancy Type:	Not reported
Data Entry Number:	Not reported
Was Load Rejected:	N
Reason Load Was Rejected:	Not reported

Waste:

Manifest Year:	Not reported
Waste Code:	F001
Hand Code:	H14
Quantity:	25000
Unit:	P

NYC OER:

Name:	945 BERGEN STREET (FRANKLIN AVENUE LOFTS - BERGEN STREET SIDE)
Address:	945 BERGEN STREET
City,State,Zip:	BROOKLYN, NY
Latitude:	40.676872
Longitude:	-73.956017
OER Project Numbers:	11TMP0223K,11RH-N223K,14CVCP254K
BBL:	3.01142004830114E+19
OER Program:	VCP (Enrolled), E/RD (Review)
Class:	Active (A)
Phase:	Closure
URL:	https://a002-epic.nyc.gov/app/workspace/876/docrepository
Postcode:	8
Community Board:	35
Council District:	305
Census Tract:	3331875
BIN:	3011420048
NTA:	Crown Heights North

BI423 **UNKNOWN RESIDENCE** **NY LTANKS** **S116156846**
South **688 NOSTRAND AVE** **N/A**
1/4-1/2 **BROOKLYN, NY**
0.432 mi.
2281 ft. **Site 2 of 6 in cluster BI**

Relative: LTANKS:
Higher

Actual: Name: UNKNOWN RESIDENCE
86 ft. Address: 688 NOSTRAND AVE
City,State,Zip: BROOKLYN, NY
Spill Number/Closed Date: 1310534 / 2015-08-04
Facility ID: 1310534
Site ID: 491386
Spill Date: 2014-02-04
Spill Cause: Tank Test Failure
Spill Source: Private Dwelling
Spill Class: C4
Cleanup Ceased: Not reported
SWIS: 2401
Investigator: JAKOLLEE
Referred To: Not reported
Reported to Dept: 2014-02-04
CID: Not reported
Water Affected: Not reported
Spill Notifier: Tank Tester
Last Inspection: Not reported
Recommended Penalty: False
Meets Standard: True
UST Involvement: False
Remediation Phase: 0
Date Entered In Computer: 2014-02-04
Spill Record Last Update: 2015-08-04
Spiller Name: MARK SALMACK
Spiller Company: UNKNOWN RESIDENCE
Spiller Address: 688 NOSTRAND AVE
Spiller County: 999
Spiller Contact: MARK SALMACK
Spiller Phone: (917) 559-5519
Spiller Extention: Not reported
DEC Region: 2
DER Facility ID: 446381
DEC Memo: 2/4/2014 - Feng - Talked with Mark Salamack (917-559-5519, mlsalamack@aol.com). The owner suspected the tank leaked as stains were found on the concrete pad. The tank is empty now, and tested and failed the test. It could have been a wet leak. They will send the proposal of removing the tank to the owner. There is a temporary tank onsite. TTF letter sent to PBS owner Rabel Realty Co., LLC (PBS No. 2-318507). Rpt to be submitted by 3/4/2014. 03-18-2015 - V. Brevdo This TTF Spill Case is re-assigned to Remediation Section B as per discussion with Chief of Spill Response on 3/17/2015. Case is further assigned to Mr. Jonathan Kolleeny as Project Manager. - VB 05/21/15: I contacted Mr. Edward Rabin (site contact on PBS Facility Info Rpt), he said tank has been cut up and bldg has switched to gas heat. Tank was above-ground, within concrete containment resembling a sarcophagus. I asked if there were any indications that leaked oil may have reached environment, i.e., soil beneath concrete floor, Mr. Rabin said no. I asked that he either send rpt alluded to above prepared by Mark Salamack of Petroleum Tank Cleaners, or send an email with photos showing tank location and condition of concrete

UNKNOWN RESIDENCE (Continued) **S116156846**

floor, along with statement that tank has been removed and there are no indications of a release to environment. Mr. Rabin said he will work on this and get back to me. - J. Kolleeny 06/11/15: Received email from Mr. Edward Rabin (site contact, emrabin@rabinmanagement.com). Email states: Mr. Kolleeny, We spoke by telephone during past several weeks regarding closing captioned matter. Towards that end, I recently conferred with Mr. Mark Salamack, who is duly licensed by New York governmental agency having jurisdiction for oil spills. He was present and inspected site at time spill was reported to Petroleum Tank Cleaners, Company that performed remedial work to remove oil from tank, such as it existed, and also cleaned premises. Mr. Salamack has credentials to close out spill. Prior to doing so, he requested that he make an inspection early next week to determine existing condition at premises. This writing is to serve to confirm that this matter is being attended to. Would you kindly provide a telephone number so that either of us may contact you. I sent email reply, with cc to Mark Salamack (mlsalamack@aol.com): Mr. Rabin, Thank you for getting back to me regarding this spill case. My direct phone number is 718-482-6388. I look forward to hearing from you and/or Mr. Salamack to resolve this case. - J. Kolleeny 07/29/15: Received email from Mark Salamack of Mercury Pump & Tank Service, Inc.: I know it has been some time since I communicated with you regarding this open spill...at this point I have had affected area pressure washed and just waiting for water to dry to get some photos of it to send...floor is solid and crack-free so I don't believe any soil sample from underneath are necessary...staining was minimal to begin with. I expect to go back to site tomorrow and obtain the photos, and have a report to you within a few days. - J. Kolleeny 08/04/14: On 7/30/15, received letter rpt from Mark Salamack of Mercury Pump & Tank Service, Inc. Letter rpt states that in Feb. 2014, bldg. mgmt. detected oil odor after fuel delivery and had Petroleum Tank Cleaners test tank (a 2,000-gal no. 2 fuel oil AST in basement; tank failed test and was taken out of service, and spill was reported to DEC. Temporary tanks were set up and old tank was removed [PBS Facility Info Rpt confirms this], and several months later, temporary tanks were removed and bldg. switched to gas heat. According to letter rpt, tank was on solid concrete floor with some old staining that appeared unrelated to recent problem (no wet oil was observed by Salamack); affected area was ~ 15 ft by 5 ft, and showed no cracks or voids thru which oil could have reached soil below. Rpt states that floor was pressure washed on July 28, 2015; rpt is accompanied by Waste Disposal Manifest for 150 gals of wash water. Also attached are photos showing concrete floor, free of any petroleum stains. Letter requests spill closure. Although text of letter rpt states that concrete floor was pressure washed on 7/28/15, disposal manifest is dated 7/27/15. I sent email to Mark Salamack pointing out this discrepancy. On 7/31/15, received revised rpt stating that floor was pressure washed on 7/27/15 (in DecDocs). On 8/4/15, I closed spill, sent closure letter (in DecDocs) to RP Edward Rabin, cc to Mark Salamack. - J. Kolleeny

Remarks: 2000 GALLON TEST TANK FAILURE

All Materials:

Site ID: 491386
Operable Unit ID: 1240945
Operable Unit: 01
Material ID: 2241196

UNKNOWN RESIDENCE (Continued) **S116156846**

Material Code:	0001A
Material Name:	#2 fuel oil
Case No.:	Not reported
Material FA:	Petroleum
Quantity:	Not reported
Units:	Not reported
Recovered:	Not reported
Resource Affected:	Not reported
Oxygenate:	Not reported

424
NNW
1/4-1/2
0.433 mi.
2287 ft.

SPILL NUMBER 9812863 **NY LTANKS** **S104619933**
259 LEXINGTON AVENUE **N/A**
BROOKLYN, NY

Relative:
Higher

Actual:
53 ft.

LTANKS:

Name:	SPILL NUMBER 9812863
Address:	259 LEXINGTON AVENUE
City,State,Zip:	BROOKLYN, NY
Spill Number/Closed Date:	9812863 / 1999-04-01
Facility ID:	9812863
Site ID:	254343
Spill Date:	1999-01-19
Spill Cause:	Tank Test Failure
Spill Source:	Commercial/Industrial
Spill Class:	B3
Cleanup Ceased:	Not reported
SWIS:	2401
Investigator:	MMMULQUE
Referred To:	Not reported
Reported to Dept:	1999-01-19
CID:	266
Water Affected:	Not reported
Spill Notifier:	Tank Tester
Last Inspection:	Not reported
Recommended Penalty:	False
Meets Standard:	False
UST Involvement:	False
Remediation Phase:	0
Date Entered In Computer:	1999-01-19
Spill Record Last Update:	1999-04-01
Spiller Name:	JIM BROWN
Spiller Company:	MILLEN INDUSTRIES
Spiller Address:	93 NORTH AVENUE
Spiller County:	001
Spiller Contact:	Not reported
Spiller Phone:	Not reported
Spiller Extention:	Not reported
DEC Region:	2
DER Facility ID:	208328
DEC Memo:	Prior to Sept, 2004 data translation this spill Lead_DEC Field was MULQUEEN EIR AND FOUND PATCH ON TOP OF TANK AND FOUND NO EVIDENCE OF CONTAMINATION. HOWEVER THEY ARE TAKING TANK OUT OF SERVICE AND WILL DO SUBSURFACE INVESTIGATION. 4/1/1999: SUBSURFACE INVESTIGATION SHOWED NO IMPACT. NO FURTHER ACTIONS REQUIRED.
Remarks:	VACANT COMMERCIAL BUILDING. SPILLER NOTIFIED OF RESULTS. TANK TO BE

SPILL NUMBER 9812863 (Continued) **S104619933**

ISOLATED AND RETESTED. CALLER PREPARING A PROPOSAL FOR THE SPILLER.

All TTF:

Facility ID:	9812863
Spill Number:	9812863
Spill Tank Test:	1546755
Site ID:	254343
Tank Number:	Not reported
Tank Size:	2000
Material:	0001
EPA UST:	Not reported
UST:	Not reported
Cause:	Not reported
Source:	Not reported
Test Method:	03
Test Method 2:	Horner EZ Check I or II
Leak Rate:	.00
Gross Fail:	F
Modified By:	Spills
Last Modified Date:	Not reported

All Materials:

Site ID:	254343
Operable Unit ID:	1070108
Operable Unit:	01
Material ID:	313140
Material Code:	0001A
Material Name:	#2 fuel oil
Case No.:	Not reported
Material FA:	Petroleum
Quantity:	.00
Units:	G
Recovered:	.00
Resource Affected:	Soil
Oxygenate:	Not reported

BK425 **1068-1072 FULTON STREET - DOB JOB NO. NB-320597243** **NY VCP** **S125316774**
West **1068 FULTON STREET** **N/A**
1/4-1/2 **NEW YORK CITY, NY**
0.440 mi.
2325 ft. **Site 1 of 2 in cluster BK**

Relative:
Higher

Actual:
69 ft.

VCP NYC:

Project ID:	15TMP0011K,15EH-N011K,15CVCP165K
Name:	1068-1072 FULTON STREET - DOB JOB NO. NB-320597243
Address:	1068 FULTON STREET
City,State,Zip:	NEW YORK CITY, NY
Borough:	Brooklyn
BBL:	30,201,600,123,020,100,000
OER Program:	VCP (Enrolled), E/RD (Review)
Phase:	Completed
Latitude:	40.68164
Longitude:	-73.958137
Postcode:	3
Community Board:	36
Council District:	227
Census Tract:	3422360

1068-1072 FULTON STREET - DOB JOB NO. NB-320597243 (Continued) **S125316774**

BIN: 3020160012
NTA: Clinton Hill

BK426 **LOT 12,TAXBLOCK 2016** **NY E DESIGNATION** **S108984161**
West **1068 FULTON STREET** **NY NYC OER** **N/A**
1/4-1/2 **BROOKLYN, NY 11238**
0.440 mi.
2325 ft. **Site 2 of 2 in cluster BK**

Relative:
Higher

Actual:
69 ft.

E DESIGNATION:

Name:	LOT 12,TAXBLOCK 2016
Address:	1068 FULTON STREET
City,State,Zip:	BROOKLYN, NY 11238
Tax Lot(s):	12
Tax Block:	2016
Borough Code:	BK
E-No:	E-185
Effective Date:	Not reported
Satisfaction Date:	Not reported
Ceqr Number:	07DCP070K
Ulurp Number:	070447ZMK
Zoning Map No:	16c 17a
Description:	Underground Gasoline Storage Tanks* Testing Protocol.;Window Wall Attenuation & Alternate Ventilation
Lot Remediation Date:	Not reported

NYC OER:

Name:	1068-1072 FULTON STREET - DOB JOB NO. NB-320597243
Address:	1068 FULTON STREET
City,State,Zip:	BROOKLYN, NY
Latitude:	40.68164
Longitude:	-73.958137
OER Project Numbers:	15TMP0011K,15EH-N011K,15CVCP165K
BBL:	3.02016001230201E+19
OER Program:	VCP (Enrolled), E/RD (Review)
Class:	Completed (C)
Phase:	Completed
URL:	https://a002-epic.nyc.gov/app/workspace/2828/docrepository
Postcode:	3
Community Board:	36
Council District:	227
Census Tract:	3422360
BIN:	3020160012
NTA:	Clinton Hill

BJ427 **ARMSTRONG HOUSING / 370 L** **NY LTANKS** **S106703101**
NNE **ARMSTRONG HOUSING** **N/A**
1/4-1/2 **BROOKLYN, NY**
0.441 mi.
2330 ft. **Site 2 of 3 in cluster BJ**

Relative:
Higher

Actual:
54 ft.

LTANKS:

Name:	ARMSTRONG HOUSING / 370 L
Address:	ARMSTRONG HOUSING
City,State,Zip:	BROOKLYN, NY
Spill Number/Closed Date:	8700165 / 1987-08-21
Facility ID:	8700165
Site ID:	202783
Spill Date:	1987-04-07
Spill Cause:	Tank Overfill
Spill Source:	Tank Truck
Spill Class:	Not reported
Cleanup Ceased:	1987-08-21
SWIS:	2401
Investigator:	UNASSIGNED
Referred To:	Not reported
Reported to Dept:	1987-04-07
CID:	Not reported
Water Affected:	Not reported
Spill Notifier:	Local Agency
Last Inspection:	Not reported
Recommended Penalty:	False
Meets Standard:	True
UST Involvement:	False
Remediation Phase:	0
Date Entered In Computer:	1987-04-09
Spill Record Last Update:	2003-08-22
Spiller Name:	Not reported
Spiller Company:	BELCHER OIL
Spiller Address:	48-02 54TH AVENUE
Spiller County:	001
Spiller Contact:	Not reported
Spiller Phone:	Not reported
Spiller Extention:	Not reported
DEC Region:	2
DER Facility ID:	168675
DEC Memo:	Prior to Sept, 2004 data translation this spill Lead_DEC Field was
Remarks:	TANK OVERFILL IN THE TANK ROOM. OYMPIC ENVIRONMENTAL SERVICES NOTIFIED. (718-645-8265) SCAVENGER TRUCK ON THE WAY TO DETERMINE AMOUNT OF SPI

All Materials:

Site ID:	202783
Operable Unit ID:	906059
Operable Unit:	01
Material ID:	473733
Material Code:	0001A
Material Name:	#2 fuel oil
Case No.:	Not reported
Material FA:	Petroleum
Quantity:	700.00
Units:	G
Recovered:	.00
Resource Affected:	Sewer
Oxygenate:	Not reported

BL428 **1104-1106 BEDFORD AVENUE** **NY NYC OER** **S129931960**
NW **1104 BEDFORD AVENUE** **N/A**
1/4-1/2 **BROOKLYN, NY**
0.445 mi.
2351 ft. **Site 1 of 3 in cluster BL**

Relative: **Higher**
Actual: **60 ft.**

NYC OER:

Name:	1104-1106 BEDFORD AVENUE
Address:	1104 BEDFORD AVENUE
City,State,Zip:	BROOKLYN, NY
Latitude:	40.686942
Longitude:	-73.954636
OER Project Numbers:	15TMP0418K,15EHAN418K,18CVCP001K
BBL:	3.0197100283019698E+19
OER Program:	VCP (Enrolled), E/RD (Review)
Class:	Completed (C)
Phase:	Site Management
URL:	https://a002-epic.nyc.gov/app/workspace/2703/docrepository
Postcode:	3
Community Board:	36
Council District:	229
Census Tract:	3000000
BIN:	3019710028
NTA:	Clinton Hill

BL429 **1104-1106 BEDFORD AVENUE-OER** **NY SHWS** **S120706238**
NW **1104-1106 BEDFORD AVENUE** **N/A**
1/4-1/2 **BROOKLYN, NY 11216**
0.445 mi.
2351 ft. **Site 2 of 3 in cluster BL**

Relative: **Higher**
Actual: **60 ft.**

SHWS:

Name:	1104-1106 BEDFORD AVENUE-OER
Address:	1104-1106 BEDFORD AVENUE
City,State,Zip:	BROOKLYN, NY 11216
Program:	HW
Site Code:	545384
Classification:	P
Region:	2
Acres:	0.130
HW Code:	224257
Record Add:	04/12/2017
Record Upd:	10/26/2021
Updated By:	HMDUDEK
Site Description:	This is an OER site not managed by NSYDEC
Env Problem:	Not reported
Health Problem:	As information for this site becomes available, it will be reviewed by the NYSDOH to determine if site contamination presents public health exposure concerns.
Dump:	Not reported
Structure:	Not reported
Lagoon:	Not reported
Landfill:	Not reported
Pond:	Not reported
Disp Start:	Not reported
Disp Term:	Not reported
Lat/Long:	Not reported
Dell:	Not reported
Record Add:	Not reported
Record Upd:	Not reported

1104-1106 BEDFORD AVENUE-OER (Continued) **S120706238**

Updated By:	Not reported
Own Op:	Not reported
Sub Type:	Not reported
Owner Name:	Not reported
Owner Company:	Not reported
Owner Address:	Not reported
Owner Addr2:	Not reported
Owner City,St,Zip:	Not reported
Owner Country:	Not reported
HW Code:	Not reported
Waste Type:	Not reported
Waste Quantity:	Not reported
Waste Code:	Not reported
Crossref ID:	Not reported
Cross Ref Type Code:	Not reported
Cross Ref Type:	Not reported
Record Added Date:	Not reported
Record Updated:	Not reported
Updated By:	Not reported

BL430 **1104-1106 BEDFORD AVENUE** **NY VCP** **S125316785**
NW **1104 BEDFORD AVENUE** **N/A**
1/4-1/2 **NEW YORK CITY, NY**
0.445 mi.
2351 ft. **Site 3 of 3 in cluster BL**

Relative:
Higher

Actual:
60 ft.

VCP NYC:

Project ID:	15TMP0418K,15EHAN418K,18CVCP001K
Name:	1104-1106 BEDFORD AVENUE
Address:	1104 BEDFORD AVENUE
City,State,Zip:	NEW YORK CITY, NY
Borough:	Brooklyn
BBL:	30,197,100,283,019,700,000
OER Program:	VCP (Enrolled), E/RD (Review)
Phase:	Site Management
Latitude:	40.686942
Longitude:	-73.954636
Postcode:	3
Community Board:	36
Council District:	229
Census Tract:	3000000
BIN:	3019710028
NTA:	Clinton Hill

---

431 **CHURCH- 573 GATES AVENUE** **NY LTANKS** **S102671511**
NE **573 GATES AVENUE** **N/A**
1/4-1/2 **BROOKLYN, NY**
0.446 mi.
2357 ft.

Relative:
Higher

Actual:
59 ft.

LTANKS:

Name:	CHURCH- 573 GATES AVENUE
Address:	573 GATES AVENUE
City,State,Zip:	BROOKLYN, NY
Spill Number/Closed Date:	8911966 / 1990-03-17
Facility ID:	8911966

CHURCH- 573 GATES AVENUE (Continued) **S102671511**

Site ID:	213640
Spill Date:	1990-03-17
Spill Cause:	Tank Overfill
Spill Source:	Institutional, Educational, Gov., Other
Spill Class:	Not reported
Cleanup Ceased:	1990-03-17
SWIS:	2401
Investigator:	TOMASELLO
Referred To:	Not reported
Reported to Dept:	1990-03-17
CID:	Not reported
Water Affected:	Not reported
Spill Notifier:	Responsible Party
Last Inspection:	Not reported
Recommended Penalty:	False
Meets Standard:	True
UST Involvement:	False
Remediation Phase:	0
Date Entered In Computer:	1990-04-19
Spill Record Last Update:	2004-09-30
Spiller Name:	Not reported
Spiller Company:	BARENKLAU OIL
Spiller Address:	Not reported
Spiller County:	001
Spiller Contact:	Not reported
Spiller Phone:	Not reported
Spiller Extention:	Not reported
DEC Region:	2
DER Facility ID:	176998
DEC Memo:	Not reported
Remarks:	SPILL TEAM EN ROUTE.

All Materials:

Site ID:	213640
Operable Unit ID:	938799
Operable Unit:	01
Material ID:	441452
Material Code:	0001A
Material Name:	#2 fuel oil
Case No.:	Not reported
Material FA:	Petroleum
Quantity:	5.00
Units:	G
Recovered:	.00
Resource Affected:	Soil
Oxygenate:	Not reported

BI432 **702 NOSTRAND AVENUE** **NY ENG CONTROLS S121933790**
South **702 NOSTRAND AVENUE** **NY INST CONTROL N/A**
1/4-1/2 **BROOKLYN, NY 11216**
0.448 mi.
2363 ft. **Site 3 of 6 in cluster BI**

Relative:
Higher

Actual:
87 ft.

ENG CONTROLS:

Name:	702 NOSTRAND AVENUE
Address:	702 NOSTRAND AVENUE
City,State,Zip:	BROOKLYN, NY 11216

702 NOSTRAND AVENUE (Continued) **S121933790**

Site Code: 565005
HW Code: C224270
Control Code: 35
Control Type: ENG
Date Record Added: 04/27/2020
Date Rec Updated: 03/27/2023
Updated By: SNBOLLER
Site Description: Location: The site is located within the densely populated, mixed-use, urban neighborhood of Crown Heights, specifically at 702 Nostrand Avenue, Brooklyn, 11216. The site is bounded by Nostrand Avenue to the east, mixed-use commercial/residential structures followed by St. Mark s Avenue to the north, residential structures followed by Rogers Avenue to the west, and mixed commercial/residential structures followed by Prospect Place to the south. Site Features: The site is comprised of a 0.04-acre parcel that is improved with a two-story mixed-use building with a basement, ground-floor commercial office space, and a second-floor residential tenant space. There is a small yard in the rear of the building. Current Zoning and Land Use: The ground-floor commercial office space is occupied by a pediatric health clinic, and the second-floor residential space is also occupied. The current use is consistent with the zoning designation (R6A residential with a C2-4 commercial overlay), allowing for mixed-use development. Past Use of the Site: According to historical Sanborn maps and regulatory database files for the site, the ground floor and basement of the site were utilized as a dry cleaner from the early 1960s to about 2005. During renovations and improvements to the ground-floor commercial office space and basement, the Applicant observed odors within the basement. The Applicant conducted a Phase I ESA and a Limited Phase II ESA, which revealed impacts in soil and soil vapor likely caused by the historic dry-cleaning operations. As a result, and as a temporary mitigative measure, the Applicant installed a venting/exhaust system in the basement consisting of a false floor and ductwork that vents the space to the exterior of the building via two separate exhaust fans. The Applicant subsequently conducted indoor air sampling. Although no chlorinated solvents were detected in the indoor air sample, the ground-floor commercial office operations were indefinitely ceased on November 2, 2017. Subsequently the first floor was re-occupied by the pediatric health clinic in December 2018 following the installation of SVE wells and associated piping, and restoration of the cellar concrete slab and ventilation/exhaust system. This work was done under the air monitoring and sampling requirements for re-occupation approved by NYSDOH and NYSDEC. An interim Site Management Plan (SMP) has been approved to monitor the existing ventilation system until the final remedial actions are completed. Site Geology and Hydrogeology: Historic fill material, predominantly consisting of brown fine- to medium-grained sand with varying amounts of brick, gravel and silt, was encountered from the ground surface to about 4 feet below surface grade in the rear yard located on the western portion of the site. Historic fill material was also observed in the eastern portion of the site to about 4 inches below the cellar slab (bcs). Native soil was encountered below the historic fill material layer and the cellar slab, and generally consisted of brown and gray, fine- to medium-grained sand with varying amounts of silt and gravel. Perched water was observed from 13 to 23 feet bcs. The actual water table is estimated to be approximately 42 feet bcs. The topography of the land surface

702 NOSTRAND AVENUE (Continued) **S121933790**

	suggests that groundwater flow across the site is in a northeasterly direction.
Env Problem:	Post-Remediation: Remediation at the site is complete. Prior to remediation, the primary contaminants of concern were PCE and breakdown products TCE and cis-DCE in soil, groundwater and sub-slab vapor. Remedial actions have successfully achieved the remedial action objectives to achieve restricted residential use. Residual contamination in the soil, groundwater, and sub-slab vapor is being managed under a Site Management Plan. Prior to Remediation: Nature and Extent of Contamination: Based on investigations conducted, the primary contaminants of concern were chlorinated solvents, specifically tetrachloroethylene (PCE) and its degradation products trichloroethene (TCE) and cis-1,2-dichloroethene (cis-1,2-DCE)in soil, groundwater and sub-slab vapor. Soil - Sampling from four soil borings revealed PCE at a maximum concentration of 94 parts per million (ppm), compared to the applicable restricted residential soil cleanup objective (RRUSCO) of 19 ppm and the protection of groundwater (PGW) SCO of 1.3 ppm. Breakdown products namely TCE and Cis-1,2-DCE exhibited similar exceedances. Several SVOCs were detected at concentrations above the RRUSCOs, with benzo(b)fluoranthene being the highest at 3.2 ppm compared to the RRUSCO of 1ppm. No metals, pesticides or PCBs were detected at concentrations exceeding their respective RRUSCOs. Data does not indicate any off-site impacts in soil related to this site. Groundwater - The VOCs detected at concentrations exceeding ambient water quality standards (AWQS) included PCE at 64 parts per billion (ppb), TCE at 9.3 ppb and cis-1,2-DCE at 22 ppb. Each of these compounds has an individual AWQS of 5 ppb. Petroleum related VOCs were also detected in groundwater at elevated concentrations. Emerging contaminants were detected at concentrations below the existing screening level. Sampling data from the perched groundwater does not indicate any off-site impacts in groundwater related to this site. Soil Vapor and Indoor Air - Two sub-slab soil vapor samples revealed elevated concentrations of PCE (maximum concentration 30,000 micrograms per cubic meter, or ug/m3), TCE (8,120 ug/m3) and cis-DCE (5,750 ug/m3). Air samples collected from within the first floor of the on-site building did not detect PCE or its breakdown products. Data indicates that additional investigation is needed to further evaluate soil vapor intrusion off-site.
Health Problem:	Measures are in place to control the potential for coming in contact with residual subsurface soil, groundwater, and soil vapor contamination on the site. Environmental sampling indicates soil vapor intrusion may be a concern for offsite properties.
Dump:	False
Structure:	False
Lagoon:	False
Landfill:	False
Pond:	False
Disp Start:	Not reported
Disp Term:	Not reported
Lat/Long:	Not reported
Dell:	Not reported
Record Add:	2018-02-06 10:11:00
Record Upd:	2020-07-27 09:51:00
Updated By:	GWBURKE
Own Op:	6
Sub Type:	P03

702 NOSTRAND AVENUE (Continued) **S121933790**

Owner Name:	Leslie Pennypacker
Owner Company:	702 Nostrand Ave, LLC
Owner Address:	11 Park Place, Suite 1200
Owner Addr2:	Not reported
Owner City,St,Zip:	New York, NY 10007
Owner Country:	United States of America
Own Op:	Document Repository
Sub Type:	NNN
Owner Name:	Morris Denmark
Owner Company:	Brooklyn Public Library Brower Park Branch
Owner Address:	725 St. Marks Avenue
Owner Addr2:	Not reported
Owner City,St,Zip:	Brooklyn, NY 11216
Owner Country:	United States of America
Own Op:	6
Sub Type:	P03
Owner Name:	Leslie Pennypacker
Owner Company:	MC Properties Management Company, LLC
Owner Address:	11 Park Place, Suite 1200
Owner Addr2:	Not reported
Owner City,St,Zip:	New York, NY 10007
Owner Country:	United States of America
Own Op:	1
Sub Type:	E
Owner Name:	Leslie Pennypacker
Owner Company:	702 Nostrand Ave, LLC
Owner Address:	11 Park Place, Suite 1200
Owner Addr2:	Not reported
Owner City,St,Zip:	New York, NY 10007
Owner Country:	United States of America
Own Op:	Document Repository
Sub Type:	NNN
Owner Name:	Michelle George
Owner Company:	Brooklyn Community Board 8
Owner Address:	1291 St. Marks Avenue
Owner Addr2:	Not reported
Owner City,St,Zip:	Brooklyn, NY 11213
Owner Country:	United States of America
HW Code:	C224270
Waste Type:	trichloroethene (TCE)
Waste Quantity:	UNKNOWN
Waste Code:	Not reported
HW Code:	C224270
Waste Type:	tetrachloroethene (PCE)
Waste Quantity:	UNKNOWN
Waste Code:	Not reported
HW Code:	C224270
Waste Type:	benzo(b)fluoranthene
Waste Quantity:	UNKNOWN
Waste Code:	Not reported
HW Code:	C224270
Waste Type:	1,2-dichloroethene
Waste Quantity:	UNKNOWN
Waste Code:	Not reported
Crossref ID:	C224270-03-18
Cross Ref Type Code:	23
Cross Ref Type:	Agreement/Consent Order Number

702 NOSTRAND AVENUE (Continued) **S121933790**

Record Added Date:	2020-04-27 10:16:00
Record Updated:	2020-04-27 10:16:00
Updated By:	SNBOLLER
Crossref ID:	2020000168946
Cross Ref Type Code:	25
Cross Ref Type:	County Recording Identifier
Record Added Date:	2020-06-15 13:26:00
Record Updated:	2020-06-15 13:26:00
Updated By:	SNBOLLER
Name:	702 NOSTRAND AVENUE
Address:	702 NOSTRAND AVENUE
City,State,Zip:	BROOKLYN, NY 11216
Site Code:	565005
HW Code:	C224270
Control Code:	13
Control Type:	ENG
Date Record Added:	04/27/2020
Date Rec Updated:	03/27/2023
Updated By:	SNBOLLER
Site Description:	Location: The site is located within the densely populated, mixed-use, urban neighborhood of Crown Heights, specifically at 702 Nostrand Avenue, Brooklyn, 11216. The site is bounded by Nostrand Avenue to the east, mixed-use commercial/residential structures followed by St. Mark s Avenue to the north, residential structures followed by Rogers Avenue to the west, and mixed commercial/residential structures followed by Prospect Place to the south. Site Features: The site is comprised of a 0.04-acre parcel that is improved with a two-story mixed-use building with a basement, ground-floor commercial office space, and a second-floor residential tenant space. There is a small yard in the rear of the building. Current Zoning and Land Use: The ground-floor commercial office space is occupied by a pediatric health clinic, and the second-floor residential space is also occupied. The current use is consistent with the zoning designation (R6A residential with a C2-4 commercial overlay), allowing for mixed-use development. Past Use of the Site: According to historical Sanborn maps and regulatory database files for the site, the ground floor and basement of the site were utilized as a dry cleaner from the early 1960s to about 2005. During renovations and improvements to the ground-floor commercial office space and basement, the Applicant observed odors within the basement. The Applicant conducted a Phase I ESA and a Limited Phase II ESA, which revealed impacts in soil and soil vapor likely caused by the historic dry-cleaning operations. As a result, and as a temporary mitigative measure, the Applicant installed a venting/exhaust system in the basement consisting of a false floor and ductwork that vents the space to the exterior of the building via two separate exhaust fans. The Applicant subsequently conducted indoor air sampling. Although no chlorinated solvents were detected in the indoor air sample, the ground-floor commercial office operations were indefinitely ceased on November 2, 2017. Subsequently the first floor was re-occupied by the pediatric health clinic in December 2018 following the installation of SVE wells and associated piping, and restoration of the cellar concrete slab and ventilation/exhaust system. This work was done under the air monitoring and sampling requirements for re-occupation approved by NYSDOH and NYSDEC. An interim Site Management Plan (SMP) has been approved to monitor the

702 NOSTRAND AVENUE (Continued) **S121933790**

existing ventilation system until the final remedial actions are completed. Site Geology and Hydrogeology: Historic fill material, predominantly consisting of brown fine- to medium-grained sand with varying amounts of brick, gravel and silt, was encountered from the ground surface to about 4 feet below surface grade in the rear yard located on the western portion of the site. Historic fill material was also observed in the eastern portion of the site to about 4 inches below the cellar slab (bcs). Native soil was encountered below the historic fill material layer and the cellar slab, and generally consisted of brown and gray, fine- to medium-grained sand with varying amounts of silt and gravel. Perched water was observed from 13 to 23 feet bcs. The actual water table is estimated to be approximately 42 feet bcs. The topography of the land surface suggests that groundwater flow across the site is in a northeasterly direction.

Env Problem: Post-Remediation: Remediation at the site is complete. Prior to remediation, the primary contaminants of concern were PCE and breakdown products TCE and cis-DCE in soil, groundwater and sub-slab vapor. Remedial actions have successfully achieved the remedial action objectives to achieve restricted residential use. Residual contamination in the soil, groundwater, and sub-slab vapor is being managed under a Site Management Plan. Prior to Remediation: Nature and Extent of Contamination: Based on investigations conducted, the primary contaminants of concern were chlorinated solvents, specifically tetrachloroethylene (PCE) and its degradation products trichloroethene (TCE) and cis-1,2-dichloroethene (cis-1,2-DCE)in soil, groundwater and sub-slab vapor. Soil - Sampling from four soil borings revealed PCE at a maximum concentration of 94 parts per million (ppm), compared to the applicable restricted residential soil cleanup objective (RRUSCO) of 19 ppm and the protection of groundwater (PGW) SCO of 1.3 ppm. Breakdown products namely TCE and Cis-1,2-DCE exhibited similar exceedances. Several SVOCs were detected at concentrations above the RRUSCOs, with benzo(b)fluoranthene being the highest at 3.2 ppm compared to the RRUSCO of 1ppm. No metals, pesticides or PCBs were detected at concentrations exceeding their respective RRUSCOs. Data does not indicate any off-site impacts in soil related to this site.
Groundwater - The VOCs detected at concentrations exceeding ambient water quality standards (AWQS) included PCE at 64 parts per billion (ppb), TCE at 9.3 ppb and cis-1,2-DCE at 22 ppb. Each of these compounds has an individual AWQS of 5 ppb. Petroleum related VOCs were also detected in groundwater at elevated concentrations. Emerging contaminants were detected at concentrations below the existing screening level. Sampling data from the perched groundwater does not indicate any off-site impacts in groundwater related to this site. Soil Vapor and Indoor Air - Two sub-slab soil vapor samples revealed elevated concentrations of PCE (maximum concentration 30,000 micrograms per cubic meter, or ug/m3), TCE (8,120 ug/m3) and cis-DCE (5,750 ug/m3). Air samples collected from within the first floor of the on-site building did not detect PCE or its breakdown products. Data indicates that additional investigation is needed to further evaluate soil vapor intrusion off-site.

Health Problem: Measures are in place to control the potential for coming in contact with residual subsurface soil, groundwater, and soil vapor contamination on the site. Environmental sampling indicates soil vapor intrusion may be a concern for offsite properties.

Dump: False

702 NOSTRAND AVENUE (Continued) **S121933790**

Structure:	False
Lagoon:	False
Landfill:	False
Pond:	False
Disp Start:	Not reported
Disp Term:	Not reported
Lat/Long:	Not reported
Dell:	Not reported
Record Add:	2018-02-06 10:11:00
Record Upd:	2020-07-27 09:51:00
Updated By:	GWBURKE
Own Op:	6
Sub Type:	P03
Owner Name:	Leslie Pennypacker
Owner Company:	702 Nostrand Ave, LLC
Owner Address:	11 Park Place, Suite 1200
Owner Addr2:	Not reported
Owner City,St,Zip:	New York, NY 10007
Owner Country:	United States of America
Own Op:	Document Repository
Sub Type:	NNN
Owner Name:	Morris Denmark
Owner Company:	Brooklyn Public Library Brower Park Branch
Owner Address:	725 St. Marks Avenue
Owner Addr2:	Not reported
Owner City,St,Zip:	Brooklyn, NY 11216
Owner Country:	United States of America
Own Op:	6
Sub Type:	P03
Owner Name:	Leslie Pennypacker
Owner Company:	MC Properties Management Company, LLC
Owner Address:	11 Park Place, Suite 1200
Owner Addr2:	Not reported
Owner City,St,Zip:	New York, NY 10007
Owner Country:	United States of America
Own Op:	1
Sub Type:	E
Owner Name:	Leslie Pennypacker
Owner Company:	702 Nostrand Ave, LLC
Owner Address:	11 Park Place, Suite 1200
Owner Addr2:	Not reported
Owner City,St,Zip:	New York, NY 10007
Owner Country:	United States of America
Own Op:	Document Repository
Sub Type:	NNN
Owner Name:	Michelle George
Owner Company:	Brooklyn Community Board 8
Owner Address:	1291 St. Marks Avenue
Owner Addr2:	Not reported
Owner City,St,Zip:	Brooklyn, NY 11213
Owner Country:	United States of America
HW Code:	C224270
Waste Type:	trichloroethene (TCE)
Waste Quantity:	UNKNOWN
Waste Code:	Not reported
HW Code:	C224270
Waste Type:	tetrachloroethene (PCE)

702 NOSTRAND AVENUE (Continued) **S121933790**

Waste Quantity:	UNKNOWN
Waste Code:	Not reported
HW Code:	C224270
Waste Type:	benzo(b)fluoranthene
Waste Quantity:	UNKNOWN
Waste Code:	Not reported
HW Code:	C224270
Waste Type:	1,2-dichloroethene
Waste Quantity:	UNKNOWN
Waste Code:	Not reported
Crossref ID:	C224270-03-18
Cross Ref Type Code:	23
Cross Ref Type:	Agreement/Consent Order Number
Record Added Date:	2020-04-27 10:16:00
Record Updated:	2020-04-27 10:16:00
Updated By:	SNBOLLER
Crossref ID:	2020000168946
Cross Ref Type Code:	25
Cross Ref Type:	County Recording Identifier
Record Added Date:	2020-06-15 13:26:00
Record Updated:	2020-06-15 13:26:00
Updated By:	SNBOLLER

Name:	702 NOSTRAND AVENUE
Address:	702 NOSTRAND AVENUE
City,State,Zip:	BROOKLYN, NY 11216
Site Code:	565005
HW Code:	C224270
Control Code:	15
Control Type:	ENG
Date Record Added:	04/27/2020
Date Rec Updated:	03/27/2023
Updated By:	SNBOLLER
Site Description:	Location: The site is located within the densely populated, mixed-use, urban neighborhood of Crown Heights, specifically at 702 Nostrand Avenue, Brooklyn, 11216. The site is bounded by Nostrand Avenue to the east, mixed-use commercial/residential structures followed by St. Mark s Avenue to the north, residential structures followed by Rogers Avenue to the west, and mixed commercial/residential structures followed by Prospect Place to the south. Site Features: The site is comprised of a 0.04-acre parcel that is improved with a two-story mixed-use building with a basement, ground-floor commercial office space, and a second-floor residential tenant space. There is a small yard in the rear of the building. Current Zoning and Land Use: The ground-floor commercial office space is occupied by a pediatric health clinic, and the second-floor residential space is also occupied. The current use is consistent with the zoning designation (R6A residential with a C2-4 commercial overlay), allowing for mixed-use development. Past Use of the Site: According to historical Sanborn maps and regulatory database files for the site, the ground floor and basement of the site were utilized as a dry cleaner from the early 1960s to about 2005. During renovations and improvements to the ground-floor commercial office space and basement, the Applicant observed odors within the basement. The Applicant conducted a Phase I ESA and a Limited Phase II ESA, which revealed impacts in soil and soil vapor likely caused by the historic dry-cleaning operations. As a result, and as a temporary

702 NOSTRAND AVENUE (Continued) **S121933790**

mitigative measure, the Applicant installed a venting/exhaust system in the basement consisting of a false floor and ductwork that vents the space to the exterior of the building via two separate exhaust fans. The Applicant subsequently conducted indoor air sampling. Although no chlorinated solvents were detected in the indoor air sample, the ground-floor commercial office operations were indefinitely ceased on November 2, 2017. Subsequently the first floor was re-occupied by the pediatric health clinic in December 2018 following the installation of SVE wells and associated piping, and restoration of the cellar concrete slab and ventilation/exhaust system. This work was done under the air monitoring and sampling requirements for re-occupation approved by NYSDOH and NYSDEC. An interim Site Management Plan (SMP) has been approved to monitor the existing ventilation system until the final remedial actions are completed. Site Geology and Hydrogeology: Historic fill material, predominantly consisting of brown fine- to medium-grained sand with varying amounts of brick, gravel and silt, was encountered from the ground surface to about 4 feet below surface grade in the rear yard located on the western portion of the site. Historic fill material was also observed in the eastern portion of the site to about 4 inches below the cellar slab (bcs). Native soil was encountered below the historic fill material layer and the cellar slab, and generally consisted of brown and gray, fine- to medium-grained sand with varying amounts of silt and gravel. Perched water was observed from 13 to 23 feet bcs. The actual water table is estimated to be approximately 42 feet bcs. The topography of the land surface suggests that groundwater flow across the site is in a northeasterly direction.

Env Problem: Post-Remediation: Remediation at the site is complete. Prior to remediation, the primary contaminants of concern were PCE and breakdown products TCE and cis-DCE in soil, groundwater and sub-slab vapor. Remedial actions have successfully achieved the remedial action objectives to achieve restricted residential use. Residual contamination in the soil, groundwater, and sub-slab vapor is being managed under a Site Management Plan. Prior to Remediation: Nature and Extent of Contamination: Based on investigations conducted, the primary contaminants of concern were chlorinated solvents, specifically tetrachloroethylene (PCE) and its degradation products trichloroethene (TCE) and cis-1,2-dichloroethene (cis-1,2-DCE)in soil, groundwater and sub-slab vapor. Soil - Sampling from four soil borings revealed PCE at a maximum concentration of 94 parts per million (ppm), compared to the applicable restricted residential soil cleanup objective (RRUSCO) of 19 ppm and the protection of groundwater (PGW) SCO of 1.3 ppm. Breakdown products namely TCE and Cis-1,2-DCE exhibited similar exceedances. Several SVOCs were detected at concentrations above the RRUSCOs, with benzo(b)fluoranthene being the highest at 3.2 ppm compared to the RRUSCO of 1ppm. No metals, pesticides or PCBs were detected at concentrations exceeding their respective RRUSCOs. Data does not indicate any off-site impacts in soil related to this site.
Groundwater - The VOCs detected at concentrations exceeding ambient water quality standards (AWQS) included PCE at 64 parts per billion (ppb), TCE at 9.3 ppb and cis-1,2-DCE at 22 ppb. Each of these compounds has an individual AWQS of 5 ppb. Petroleum related VOCs were also detected in groundwater at elevated concentrations. Emerging contaminants were detected at concentrations below the existing screening level. Sampling data from the perched groundwater

702 NOSTRAND AVENUE (Continued) **S121933790**

	does not indicate any off-site impacts in groundwater related to this site. Soil Vapor and Indoor Air - Two sub-slab soil vapor samples revealed elevated concentrations of PCE (maximum concentration 30,000 micrograms per cubic meter, or ug/m3), TCE (8,120 ug/m3) and cis-DCE (5,750 ug/m3). Air samples collected from within the first floor of the on-site building did not detect PCE or its breakdown products. Data indicates that additional investigation is needed to further evaluate soil vapor intrusion off-site.
Health Problem:	Measures are in place to control the potential for coming in contact with residual subsurface soil, groundwater, and soil vapor contamination on the site. Environmental sampling indicates soil vapor intrusion may be a concern for offsite properties.
Dump:	False
Structure:	False
Lagoon:	False
Landfill:	False
Pond:	False
Disp Start:	Not reported
Disp Term:	Not reported
Lat/Long:	Not reported
Dell:	Not reported
Record Add:	2018-02-06 10:11:00
Record Upd:	2020-07-27 09:51:00
Updated By:	GWBURKE
Own Op:	6
Sub Type:	P03
Owner Name:	Leslie Pennypacker
Owner Company:	702 Nostrand Ave, LLC
Owner Address:	11 Park Place, Suite 1200
Owner Addr2:	Not reported
Owner City,St,Zip:	New York, NY 10007
Owner Country:	United States of America
Own Op:	Document Repository
Sub Type:	NNN
Owner Name:	Morris Denmark
Owner Company:	Brooklyn Public Library Brower Park Branch
Owner Address:	725 St. Marks Avenue
Owner Addr2:	Not reported
Owner City,St,Zip:	Brooklyn, NY 11216
Owner Country:	United States of America
Own Op:	6
Sub Type:	P03
Owner Name:	Leslie Pennypacker
Owner Company:	MC Properties Management Company, LLC
Owner Address:	11 Park Place, Suite 1200
Owner Addr2:	Not reported
Owner City,St,Zip:	New York, NY 10007
Owner Country:	United States of America
Own Op:	1
Sub Type:	E
Owner Name:	Leslie Pennypacker
Owner Company:	702 Nostrand Ave, LLC
Owner Address:	11 Park Place, Suite 1200
Owner Addr2:	Not reported
Owner City,St,Zip:	New York, NY 10007
Owner Country:	United States of America
Own Op:	Document Repository

702 NOSTRAND AVENUE (Continued) **S121933790**

Sub Type:	NNN
Owner Name:	Michelle George
Owner Company:	Brooklyn Community Board 8
Owner Address:	1291 St. Marks Avenue
Owner Addr2:	Not reported
Owner City,St,Zip:	Brooklyn, NY 11213
Owner Country:	United States of America
HW Code:	C224270
Waste Type:	trichloroethene (TCE)
Waste Quantity:	UNKNOWN
Waste Code:	Not reported
HW Code:	C224270
Waste Type:	tetrachloroethene (PCE)
Waste Quantity:	UNKNOWN
Waste Code:	Not reported
HW Code:	C224270
Waste Type:	benzo(b)fluoranthene
Waste Quantity:	UNKNOWN
Waste Code:	Not reported
HW Code:	C224270
Waste Type:	1,2-dichloroethene
Waste Quantity:	UNKNOWN
Waste Code:	Not reported
Crossref ID:	C224270-03-18
Cross Ref Type Code:	23
Cross Ref Type:	Agreement/Consent Order Number
Record Added Date:	2020-04-27 10:16:00
Record Updated:	2020-04-27 10:16:00
Updated By:	SNBOLLER
Crossref ID:	2020000168946
Cross Ref Type Code:	25
Cross Ref Type:	County Recording Identifier
Record Added Date:	2020-06-15 13:26:00
Record Updated:	2020-06-15 13:26:00
Updated By:	SNBOLLER

INST CONTROL:

Name:	702 NOSTRAND AVENUE
Address:	702 NOSTRAND AVENUE
City,State,Zip:	BROOKLYN, NY 11216
Site Code:	565005
Control Name:	Ground Water Use Restriction
HW Code:	C224270
Control Code:	08
Control Type:	INST
Dt record added:	04/27/2020
Dt rec updated:	03/27/2023
Updated By:	SNBOLLER
Site Code:	565005
Site Description:	Location: The site is located within the densely populated, mixed-use, urban neighborhood of Crown Heights, specifically at 702 Nostrand Avenue, Brooklyn, 11216. The site is bounded by Nostrand Avenue to the east, mixed-use commercial/residential structures followed by St. Mark s Avenue to the north, residential structures followed by Rogers Avenue to the west, and mixed commercial/residential structures followed by Prospect Place to the south. Site Features: The site is comprised of a 0.04-acre parcel

702 NOSTRAND AVENUE (Continued) **S121933790**

that is improved with a two-story mixed-use building with a basement, ground-floor commercial office space, and a second-floor residential tenant space. There is a small yard in the rear of the building. Current Zoning and Land Use: The ground-floor commercial office space is occupied by a pediatric health clinic, and the second-floor residential space is also occupied. The current use is consistent with the zoning designation (R6A residential with a C2-4 commercial overlay), allowing for mixed-use development. Past Use of the Site: According to historical Sanborn maps and regulatory database files for the site, the ground floor and basement of the site were utilized as a dry cleaner from the early 1960s to about 2005. During renovations and improvements to the ground-floor commercial office space and basement, the Applicant observed odors within the basement. The Applicant conducted a Phase I ESA and a Limited Phase II ESA, which revealed impacts in soil and soil vapor likely caused by the historic dry-cleaning operations. As a result, and as a temporary mitigative measure, the Applicant installed a venting/exhaust system in the basement consisting of a false floor and ductwork that vents the space to the exterior of the building via two separate exhaust fans. The Applicant subsequently conducted indoor air sampling. Although no chlorinated solvents were detected in the indoor air sample, the ground-floor commercial office operations were indefinitely ceased on November 2, 2017. Subsequently the first floor was re-occupied by the pediatric health clinic in December 2018 following the installation of SVE wells and associated piping, and restoration of the cellar concrete slab and ventilation/exhaust system. This work was done under the air monitoring and sampling requirements for re-occupation approved by NYSDOH and NYSDEC. An interim Site Management Plan (SMP) has been approved to monitor the existing ventilation system until the final remedial actions are completed. Site Geology and Hydrogeology: Historic fill material, predominantly consisting of brown fine- to medium-grained sand with varying amounts of brick, gravel and silt, was encountered from the ground surface to about 4 feet below surface grade in the rear yard located on the western portion of the site. Historic fill material was also observed in the eastern portion of the site to about 4 inches below the cellar slab (bcs). Native soil was encountered below the historic fill material layer and the cellar slab, and generally consisted of brown and gray, fine- to medium-grained sand with varying amounts of silt and gravel. Perched water was observed from 13 to 23 feet bcs. The actual water table is estimated to be approximately 42 feet bcs. The topography of the land surface suggests that groundwater flow across the site is in a northeasterly direction.

Env Problem: Post-Remediation: Remediation at the site is complete. Prior to remediation, the primary contaminants of concern were PCE and breakdown products TCE and cis-DCE in soil, groundwater and sub-slab vapor. Remedial actions have successfully achieved the remedial action objectives to achieve restricted residential use. Residual contamination in the soil, groundwater, and sub-slab vapor is being managed under a Site Management Plan. Prior to Remediation: Nature and Extent of Contamination: Based on investigations conducted, the primary contaminants of concern were chlorinated solvents, specifically tetrachloroethylene (PCE) and its degradation products trichloroethene (TCE) and cis-1,2-dichloroethene (cis-1,2-DCE)in soil, groundwater and sub-slab vapor. Soil - Sampling from four soil borings revealed PCE at a maximum concentration of 94 parts per

702 NOSTRAND AVENUE (Continued) **S121933790**

million (ppm), compared to the applicable restricted residential soil cleanup objective (RRUSCO) of 19 ppm and the protection of groundwater (PGW) SCO of 1.3 ppm. Breakdown products namely TCE and Cis-1,2-DCE exhibited similar exceedances. Several SVOCs were detected at concentrations above the RRUSCOs, with benzo(b)fluoranthene being the highest at 3.2 ppm compared to the RRUSCO of 1ppm. No metals, pesticides or PCBs were detected at concentrations exceeding their respective RRUSCOs. Data does not indicate any off-site impacts in soil related to this site.
Groundwater - The VOCs detected at concentrations exceeding ambient water quality standards (AWQS) included PCE at 64 parts per billion (ppb), TCE at 9.3 ppb and cis-1,2-DCE at 22 ppb. Each of these compounds has an individual AWQS of 5 ppb. Petroleum related VOCs were also detected in groundwater at elevated concentrations. Emerging contaminants were detected at concentrations below the existing screening level. Sampling data from the perched groundwater does not indicate any off-site impacts in groundwater related to this site. Soil Vapor and Indoor Air - Two sub-slab soil vapor samples revealed elevated concentrations of PCE (maximum concentration 30,000 micrograms per cubic meter, or ug/m3), TCE (8,120 ug/m3) and cis-DCE (5,750 ug/m3). Air samples collected from within the first floor of the on-site building did not detect PCE or its breakdown products. Data indicates that additional investigation is needed to further evaluate soil vapor intrusion off-site.

Health Problem: Measures are in place to control the potential for coming in contact with residual subsurface soil, groundwater, and soil vapor contamination on the site. Environmental sampling indicates soil vapor intrusion may be a concern for offsite properties.
Dump: False
Structure: False
Lagoon: False
Landfill: False
Pond: False
Disp Start: Not reported
Disp Term: Not reported
Lat/Long: Not reported
Dell: Not reported
Record Add: 2018-02-06 10:11:00
Record Upd: 2020-07-27 09:51:00
Updated By: GWBURKE
Own Op: 6
Sub Type: P03
Owner Name: Leslie Pennypacker
Owner Company: 702 Nostrand Ave, LLC
Owner Address: 11 Park Place, Suite 1200
Owner Addr2: Not reported
Owner City,St,Zip: New York, NY 10007
Owner Country: United States of America
Own Op: Document Repository
Sub Type: NNN
Owner Name: Morris Denmark
Owner Company: Brooklyn Public Library Brower Park Branch
Owner Address: 725 St. Marks Avenue
Owner Addr2: Not reported
Owner City,St,Zip: Brooklyn, NY 11216
Owner Country: United States of America
Own Op: 6

702 NOSTRAND AVENUE (Continued) **S121933790**

Sub Type: P03
Owner Name: Leslie Pennypacker
Owner Company: MC Properties Management Company, LLC
Owner Address: 11 Park Place, Suite 1200
Owner Addr2: Not reported
Owner City,St,Zip: New York, NY 10007
Owner Country: United States of America
Own Op: 1
Sub Type: E
Owner Name: Leslie Pennypacker
Owner Company: 702 Nostrand Ave, LLC
Owner Address: 11 Park Place, Suite 1200
Owner Addr2: Not reported
Owner City,St,Zip: New York, NY 10007
Owner Country: United States of America
Own Op: Document Repository
Sub Type: NNN
Owner Name: Michelle George
Owner Company: Brooklyn Community Board 8
Owner Address: 1291 St. Marks Avenue
Owner Addr2: Not reported
Owner City,St,Zip: Brooklyn, NY 11213
Owner Country: United States of America
HW Code: C224270
Waste Type: trichloroethene (TCE)
Waste Quantity: UNKNOWN
Waste Code: Not reported
HW Code: C224270
Waste Type: tetrachloroethene (PCE)
Waste Quantity: UNKNOWN
Waste Code: Not reported
HW Code: C224270
Waste Type: benzo(b)fluoranthene
Waste Quantity: UNKNOWN
Waste Code: Not reported
HW Code: C224270
Waste Type: 1,2-dichloroethene
Waste Quantity: UNKNOWN
Waste Code: Not reported
Crossref ID: C224270-03-18
Cross Ref Type Code: 23
Cross Ref Type: Agreement/Consent Order Number
Record Added Date: 2020-04-27 10:16:00
Record Updated: 2020-04-27 10:16:00
Updated By: SNBOLLER
Crossref ID: 2020000168946
Cross Ref Type Code: 25
Cross Ref Type: County Recording Identifier
Record Added Date: 2020-06-15 13:26:00
Record Updated: 2020-06-15 13:26:00
Updated By: SNBOLLER

Name: 702 NOSTRAND AVENUE
Address: 702 NOSTRAND AVENUE
City,State,Zip: BROOKLYN, NY 11216
Site Code: 565005
Control Name: Soil Management Plan

702 NOSTRAND AVENUE (Continued) **S121933790**

HW Code: C224270
Control Code: 14
Control Type: INST
Dt record added: 04/27/2020
Dt rec updated: 03/27/2023
Updated By: SNBOLLER
Site Code: 565005
Site Description: Location: The site is located within the densely populated, mixed-use, urban neighborhood of Crown Heights, specifically at 702 Nostrand Avenue, Brooklyn, 11216. The site is bounded by Nostrand Avenue to the east, mixed-use commercial/residential structures followed by St. Mark s Avenue to the north, residential structures followed by Rogers Avenue to the west, and mixed commercial/residential structures followed by Prospect Place to the south. Site Features: The site is comprised of a 0.04-acre parcel that is improved with a two-story mixed-use building with a basement, ground-floor commercial office space, and a second-floor residential tenant space. There is a small yard in the rear of the building. Current Zoning and Land Use: The ground-floor commercial office space is occupied by a pediatric health clinic, and the second-floor residential space is also occupied. The current use is consistent with the zoning designation (R6A residential with a C2-4 commercial overlay), allowing for mixed-use development. Past Use of the Site: According to historical Sanborn maps and regulatory database files for the site, the ground floor and basement of the site were utilized as a dry cleaner from the early 1960s to about 2005. During renovations and improvements to the ground-floor commercial office space and basement, the Applicant observed odors within the basement. The Applicant conducted a Phase I ESA and a Limited Phase II ESA, which revealed impacts in soil and soil vapor likely caused by the historic dry-cleaning operations. As a result, and as a temporary mitigative measure, the Applicant installed a venting/exhaust system in the basement consisting of a false floor and ductwork that vents the space to the exterior of the building via two separate exhaust fans. The Applicant subsequently conducted indoor air sampling. Although no chlorinated solvents were detected in the indoor air sample, the ground-floor commercial office operations were indefinitely ceased on November 2, 2017. Subsequently the first floor was re-occupied by the pediatric health clinic in December 2018 following the installation of SVE wells and associated piping, and restoration of the cellar concrete slab and ventilation/exhaust system. This work was done under the air monitoring and sampling requirements for re-occupation approved by NYSDOH and NYSDEC. An interim Site Management Plan (SMP) has been approved to monitor the existing ventilation system until the final remedial actions are completed. Site Geology and Hydrogeology: Historic fill material, predominantly consisting of brown fine- to medium-grained sand with varying amounts of brick, gravel and silt, was encountered from the ground surface to about 4 feet below surface grade in the rear yard located on the western portion of the site. Historic fill material was also observed in the eastern portion of the site to about 4 inches below the cellar slab (bcs). Native soil was encountered below the historic fill material layer and the cellar slab, and generally consisted of brown and gray, fine- to medium-grained sand with varying amounts of silt and gravel. Perched water was observed from 13 to 23 feet bcs. The actual water table is estimated to be approximately 42 feet bcs. The topography of the land surface

702 NOSTRAND AVENUE (Continued) **S121933790**

suggests that groundwater flow across the site is in a northeasterly direction.

Env Problem: Post-Remediation: Remediation at the site is complete. Prior to remediation, the primary contaminants of concern were PCE and breakdown products TCE and cis-DCE in soil, groundwater and sub-slab vapor. Remedial actions have successfully achieved the remedial action objectives to achieve restricted residential use. Residual contamination in the soil, groundwater, and sub-slab vapor is being managed under a Site Management Plan. Prior to Remediation: Nature and Extent of Contamination: Based on investigations conducted, the primary contaminants of concern were chlorinated solvents, specifically tetrachloroethylene (PCE) and its degradation products trichloroethene (TCE) and cis-1,2-dichloroethene (cis-1,2-DCE)in soil, groundwater and sub-slab vapor. Soil - Sampling from four soil borings revealed PCE at a maximum concentration of 94 parts per million (ppm), compared to the applicable restricted residential soil cleanup objective (RRUSCO) of 19 ppm and the protection of groundwater (PGW) SCO of 1.3 ppm. Breakdown products namely TCE and Cis-1,2-DCE exhibited similar exceedances. Several SVOCs were detected at concentrations above the RRUSCOs, with benzo(b)fluoranthene being the highest at 3.2 ppm compared to the RRUSCO of 1ppm. No metals, pesticides or PCBs were detected at concentrations exceeding their respective RRUSCOs. Data does not indicate any off-site impacts in soil related to this site.
Groundwater - The VOCs detected at concentrations exceeding ambient water quality standards (AWQS) included PCE at 64 parts per billion (ppb), TCE at 9.3 ppb and cis-1,2-DCE at 22 ppb. Each of these compounds has an individual AWQS of 5 ppb. Petroleum related VOCs were also detected in groundwater at elevated concentrations. Emerging contaminants were detected at concentrations below the existing screening level. Sampling data from the perched groundwater does not indicate any off-site impacts in groundwater related to this site. Soil Vapor and Indoor Air - Two sub-slab soil vapor samples revealed elevated concentrations of PCE (maximum concentration 30,000 micrograms per cubic meter, or ug/m3), TCE (8,120 ug/m3) and cis-DCE (5,750 ug/m3). Air samples collected from within the first floor of the on-site building did not detect PCE or its breakdown products. Data indicates that additional investigation is needed to further evaluate soil vapor intrusion off-site.

Health Problem: Measures are in place to control the potential for coming in contact with residual subsurface soil, groundwater, and soil vapor contamination on the site. Environmental sampling indicates soil vapor intrusion may be a concern for offsite properties.

Dump: False
Structure: False
Lagoon: False
Landfill: False
Pond: False
Disp Start: Not reported
Disp Term: Not reported
Lat/Long: Not reported
Dell: Not reported
Record Add: 2018-02-06 10:11:00
Record Upd: 2020-07-27 09:51:00
Updated By: GWBURKE
Own Op: 6
Sub Type: P03

702 NOSTRAND AVENUE (Continued) **S121933790**

Owner Name: Leslie Pennypacker
Owner Company: 702 Nostrand Ave, LLC
Owner Address: 11 Park Place, Suite 1200
Owner Addr2: Not reported
Owner City,St,Zip: New York, NY 10007
Owner Country: United States of America
Own Op: Document Repository
Sub Type: NNN
Owner Name: Morris Denmark
Owner Company: Brooklyn Public Library Brower Park Branch
Owner Address: 725 St. Marks Avenue
Owner Addr2: Not reported
Owner City,St,Zip: Brooklyn, NY 11216
Owner Country: United States of America
Own Op: 6
Sub Type: P03
Owner Name: Leslie Pennypacker
Owner Company: MC Properties Management Company, LLC
Owner Address: 11 Park Place, Suite 1200
Owner Addr2: Not reported
Owner City,St,Zip: New York, NY 10007
Owner Country: United States of America
Own Op: 1
Sub Type: E
Owner Name: Leslie Pennypacker
Owner Company: 702 Nostrand Ave, LLC
Owner Address: 11 Park Place, Suite 1200
Owner Addr2: Not reported
Owner City,St,Zip: New York, NY 10007
Owner Country: United States of America
Own Op: Document Repository
Sub Type: NNN
Owner Name: Michelle George
Owner Company: Brooklyn Community Board 8
Owner Address: 1291 St. Marks Avenue
Owner Addr2: Not reported
Owner City,St,Zip: Brooklyn, NY 11213
Owner Country: United States of America
HW Code: C224270
Waste Type: trichloroethene (TCE)
Waste Quantity: UNKNOWN
Waste Code: Not reported
HW Code: C224270
Waste Type: tetrachloroethene (PCE)
Waste Quantity: UNKNOWN
Waste Code: Not reported
HW Code: C224270
Waste Type: benzo(b)fluoranthene
Waste Quantity: UNKNOWN
Waste Code: Not reported
HW Code: C224270
Waste Type: 1,2-dichloroethene
Waste Quantity: UNKNOWN
Waste Code: Not reported
Crossref ID: C224270-03-18
Cross Ref Type Code: 23
Cross Ref Type: Agreement/Consent Order Number

702 NOSTRAND AVENUE (Continued) **S121933790**

Record Added Date: 2020-04-27 10:16:00
Record Updated: 2020-04-27 10:16:00
Updated By: SNBOLLER
Crossref ID: 2020000168946
Cross Ref Type Code: 25
Cross Ref Type: County Recording Identifier
Record Added Date: 2020-06-15 13:26:00
Record Updated: 2020-06-15 13:26:00
Updated By: SNBOLLER

Name: 702 NOSTRAND AVENUE
Address: 702 NOSTRAND AVENUE
City,State,Zip: BROOKLYN, NY 11216
Site Code: 565005
Control Name: O&M Plan
HW Code: C224270
Control Code: 33
Control Type: INST
Dt record added: 04/27/2020
Dt rec updated: 03/27/2023
Updated By: SNBOLLER
Site Code: 565005
Site Description: Location: The site is located within the densely populated, mixed-use, urban neighborhood of Crown Heights, specifically at 702 Nostrand Avenue, Brooklyn, 11216. The site is bounded by Nostrand Avenue to the east, mixed-use commercial/residential structures followed by St. Mark s Avenue to the north, residential structures followed by Rogers Avenue to the west, and mixed commercial/residential structures followed by Prospect Place to the south. Site Features: The site is comprised of a 0.04-acre parcel that is improved with a two-story mixed-use building with a basement, ground-floor commercial office space, and a second-floor residential tenant space. There is a small yard in the rear of the building. Current Zoning and Land Use: The ground-floor commercial office space is occupied by a pediatric health clinic, and the second-floor residential space is also occupied. The current use is consistent with the zoning designation (R6A residential with a C2-4 commercial overlay), allowing for mixed-use development. Past Use of the Site: According to historical Sanborn maps and regulatory database files for the site, the ground floor and basement of the site were utilized as a dry cleaner from the early 1960s to about 2005. During renovations and improvements to the ground-floor commercial office space and basement, the Applicant observed odors within the basement. The Applicant conducted a Phase I ESA and a Limited Phase II ESA, which revealed impacts in soil and soil vapor likely caused by the historic dry-cleaning operations. As a result, and as a temporary mitigative measure, the Applicant installed a venting/exhaust system in the basement consisting of a false floor and ductwork that vents the space to the exterior of the building via two separate exhaust fans. The Applicant subsequently conducted indoor air sampling. Although no chlorinated solvents were detected in the indoor air sample, the ground-floor commercial office operations were indefinitely ceased on November 2, 2017. Subsequently the first floor was re-occupied by the pediatric health clinic in December 2018 following the installation of SVE wells and associated piping, and restoration of the cellar concrete slab and ventilation/exhaust system. This work was done under the air monitoring and sampling

702 NOSTRAND AVENUE (Continued) **S121933790**

requirements for re-occupation approved by NYSDOH and NYSDEC. An interim Site Management Plan (SMP) has been approved to monitor the existing ventilation system until the final remedial actions are completed. Site Geology and Hydrogeology: Historic fill material, predominantly consisting of brown fine- to medium-grained sand with varying amounts of brick, gravel and silt, was encountered from the ground surface to about 4 feet below surface grade in the rear yard located on the western portion of the site. Historic fill material was also observed in the eastern portion of the site to about 4 inches below the cellar slab (bcs). Native soil was encountered below the historic fill material layer and the cellar slab, and generally consisted of brown and gray, fine- to medium-grained sand with varying amounts of silt and gravel. Perched water was observed from 13 to 23 feet bcs. The actual water table is estimated to be approximately 42 feet bcs. The topography of the land surface suggests that groundwater flow across the site is in a northeasterly direction.

Env Problem: Post-Remediation: Remediation at the site is complete. Prior to remediation, the primary contaminants of concern were PCE and breakdown products TCE and cis-DCE in soil, groundwater and sub-slab vapor. Remedial actions have successfully achieved the remedial action objectives to achieve restricted residential use. Residual contamination in the soil, groundwater, and sub-slab vapor is being managed under a Site Management Plan. Prior to Remediation: Nature and Extent of Contamination: Based on investigations conducted, the primary contaminants of concern were chlorinated solvents, specifically tetrachloroethylene (PCE) and its degradation products trichloroethene (TCE) and cis-1,2-dichloroethene (cis-1,2-DCE)in soil, groundwater and sub-slab vapor. Soil - Sampling from four soil borings revealed PCE at a maximum concentration of 94 parts per million (ppm), compared to the applicable restricted residential soil cleanup objective (RRUSCO) of 19 ppm and the protection of groundwater (PGW) SCO of 1.3 ppm. Breakdown products namely TCE and Cis-1,2-DCE exhibited similar exceedances. Several SVOCs were detected at concentrations above the RRUSCOs, with benzo(b)fluoranthene being the highest at 3.2 ppm compared to the RRUSCO of 1ppm. No metals, pesticides or PCBs were detected at concentrations exceeding their respective RRUSCOs. Data does not indicate any off-site impacts in soil related to this site.
Groundwater - The VOCs detected at concentrations exceeding ambient water quality standards (AWQS) included PCE at 64 parts per billion (ppb), TCE at 9.3 ppb and cis-1,2-DCE at 22 ppb. Each of these compounds has an individual AWQS of 5 ppb. Petroleum related VOCs were also detected in groundwater at elevated concentrations. Emerging contaminants were detected at concentrations below the existing screening level. Sampling data from the perched groundwater does not indicate any off-site impacts in groundwater related to this site. Soil Vapor and Indoor Air - Two sub-slab soil vapor samples revealed elevated concentrations of PCE (maximum concentration 30,000 micrograms per cubic meter, or ug/m3), TCE (8,120 ug/m3) and cis-DCE (5,750 ug/m3). Air samples collected from within the first floor of the on-site building did not detect PCE or its breakdown products. Data indicates that additional investigation is needed to further evaluate soil vapor intrusion off-site.

Health Problem: Measures are in place to control the potential for coming in contact with residual subsurface soil, groundwater, and soil vapor contamination on the site. Environmental sampling indicates soil

702 NOSTRAND AVENUE (Continued) **S121933790**

vapor intrusion may be a concern for offsite properties.
Dump: False
Structure: False
Lagoon: False
Landfill: False
Pond: False
Disp Start: Not reported
Disp Term: Not reported
Lat/Long: Not reported
Dell: Not reported
Record Add: 2018-02-06 10:11:00
Record Upd: 2020-07-27 09:51:00
Updated By: GWBURKE
Own Op: 6
Sub Type: P03
Owner Name: Leslie Pennypacker
Owner Company: 702 Nostrand Ave, LLC
Owner Address: 11 Park Place, Suite 1200
Owner Addr2: Not reported
Owner City,St,Zip: New York, NY 10007
Owner Country: United States of America
Own Op: Document Repository
Sub Type: NNN
Owner Name: Morris Denmark
Owner Company: Brooklyn Public Library Brower Park Branch
Owner Address: 725 St. Marks Avenue
Owner Addr2: Not reported
Owner City,St,Zip: Brooklyn, NY 11216
Owner Country: United States of America
Own Op: 6
Sub Type: P03
Owner Name: Leslie Pennypacker
Owner Company: MC Properties Management Company, LLC
Owner Address: 11 Park Place, Suite 1200
Owner Addr2: Not reported
Owner City,St,Zip: New York, NY 10007
Owner Country: United States of America
Own Op: 1
Sub Type: E
Owner Name: Leslie Pennypacker
Owner Company: 702 Nostrand Ave, LLC
Owner Address: 11 Park Place, Suite 1200
Owner Addr2: Not reported
Owner City,St,Zip: New York, NY 10007
Owner Country: United States of America
Own Op: Document Repository
Sub Type: NNN
Owner Name: Michelle George
Owner Company: Brooklyn Community Board 8
Owner Address: 1291 St. Marks Avenue
Owner Addr2: Not reported
Owner City,St,Zip: Brooklyn, NY 11213
Owner Country: United States of America
HW Code: C224270
Waste Type: trichloroethene (TCE)
Waste Quantity: UNKNOWN
Waste Code: Not reported

702 NOSTRAND AVENUE (Continued) **S121933790**

HW Code: C224270
Waste Type: tetrachloroethene (PCE)
Waste Quantity: UNKNOWN
Waste Code: Not reported
HW Code: C224270
Waste Type: benzo(b)fluoranthene
Waste Quantity: UNKNOWN
Waste Code: Not reported
HW Code: C224270
Waste Type: 1,2-dichloroethene
Waste Quantity: UNKNOWN
Waste Code: Not reported
Crossref ID: C224270-03-18
Cross Ref Type Code: 23
Cross Ref Type: Agreement/Consent Order Number
Record Added Date: 2020-04-27 10:16:00
Record Updated: 2020-04-27 10:16:00
Updated By: SNBOLLER
Crossref ID: 2020000168946
Cross Ref Type Code: 25
Cross Ref Type: County Recording Identifier
Record Added Date: 2020-06-15 13:26:00
Record Updated: 2020-06-15 13:26:00
Updated By: SNBOLLER

Name: 702 NOSTRAND AVENUE
Address: 702 NOSTRAND AVENUE
City,State,Zip: BROOKLYN, NY 11216
Site Code: 565005
Control Name: IC/EC Plan
HW Code: C224270
Control Code: 34
Control Type: INST
Dt record added: 04/27/2020
Dt rec updated: 03/27/2023
Updated By: SNBOLLER
Site Code: 565005
Site Description: Location: The site is located within the densely populated, mixed-use, urban neighborhood of Crown Heights, specifically at 702 Nostrand Avenue, Brooklyn, 11216. The site is bounded by Nostrand Avenue to the east, mixed-use commercial/residential structures followed by St. Mark s Avenue to the north, residential structures followed by Rogers Avenue to the west, and mixed commercial/residential structures followed by Prospect Place to the south. Site Features: The site is comprised of a 0.04-acre parcel that is improved with a two-story mixed-use building with a basement, ground-floor commercial office space, and a second-floor residential tenant space. There is a small yard in the rear of the building. Current Zoning and Land Use: The ground-floor commercial office space is occupied by a pediatric health clinic, and the second-floor residential space is also occupied. The current use is consistent with the zoning designation (R6A residential with a C2-4 commercial overlay), allowing for mixed-use development. Past Use of the Site: According to historical Sanborn maps and regulatory database files for the site, the ground floor and basement of the site were utilized as a dry cleaner from the early 1960s to about 2005. During renovations and improvements to the ground-floor commercial office

702 NOSTRAND AVENUE (Continued) **S121933790**

space and basement, the Applicant observed odors within the basement. The Applicant conducted a Phase I ESA and a Limited Phase II ESA, which revealed impacts in soil and soil vapor likely caused by the historic dry-cleaning operations. As a result, and as a temporary mitigative measure, the Applicant installed a venting/exhaust system in the basement consisting of a false floor and ductwork that vents the space to the exterior of the building via two separate exhaust fans. The Applicant subsequently conducted indoor air sampling. Although no chlorinated solvents were detected in the indoor air sample, the ground-floor commercial office operations were indefinitely ceased on November 2, 2017. Subsequently the first floor was re-occupied by the pediatric health clinic in December 2018 following the installation of SVE wells and associated piping, and restoration of the cellar concrete slab and ventilation/exhaust system. This work was done under the air monitoring and sampling requirements for re-occupation approved by NYSDOH and NYSDEC. An interim Site Management Plan (SMP) has been approved to monitor the existing ventilation system until the final remedial actions are completed. Site Geology and Hydrogeology: Historic fill material, predominantly consisting of brown fine- to medium-grained sand with varying amounts of brick, gravel and silt, was encountered from the ground surface to about 4 feet below surface grade in the rear yard located on the western portion of the site. Historic fill material was also observed in the eastern portion of the site to about 4 inches below the cellar slab (bcs). Native soil was encountered below the historic fill material layer and the cellar slab, and generally consisted of brown and gray, fine- to medium-grained sand with varying amounts of silt and gravel. Perched water was observed from 13 to 23 feet bcs. The actual water table is estimated to be approximately 42 feet bcs. The topography of the land surface suggests that groundwater flow across the site is in a northeasterly direction.

Env Problem: Post-Remediation: Remediation at the site is complete. Prior to remediation, the primary contaminants of concern were PCE and breakdown products TCE and cis-DCE in soil, groundwater and sub-slab vapor. Remedial actions have successfully achieved the remedial action objectives to achieve restricted residential use. Residual contamination in the soil, groundwater, and sub-slab vapor is being managed under a Site Management Plan. Prior to Remediation: Nature and Extent of Contamination: Based on investigations conducted, the primary contaminants of concern were chlorinated solvents, specifically tetrachloroethylene (PCE) and its degradation products trichloroethene (TCE) and cis-1,2-dichloroethene (cis-1,2-DCE)in soil, groundwater and sub-slab vapor. Soil - Sampling from four soil borings revealed PCE at a maximum concentration of 94 parts per million (ppm), compared to the applicable restricted residential soil cleanup objective (RRUSCO) of 19 ppm and the protection of groundwater (PGW) SCO of 1.3 ppm. Breakdown products namely TCE and Cis-1,2-DCE exhibited similar exceedances. Several SVOCs were detected at concentrations above the RRUSCOs, with benzo(b)fluoranthene being the highest at 3.2 ppm compared to the RRUSCO of 1ppm. No metals, pesticides or PCBs were detected at concentrations exceeding their respective RRUSCOs. Data does not indicate any off-site impacts in soil related to this site.
Groundwater - The VOCs detected at concentrations exceeding ambient water quality standards (AWQS) included PCE at 64 parts per billion (ppb), TCE at 9.3 ppb and cis-1,2-DCE at 22 ppb. Each of these

702 NOSTRAND AVENUE (Continued) **S121933790**

compounds has an individual AWQS of 5 ppb. Petroleum related VOCs were also detected in groundwater at elevated concentrations. Emerging contaminants were detected at concentrations below the existing screening level. Sampling data from the perched groundwater does not indicate any off-site impacts in groundwater related to this site. Soil Vapor and Indoor Air - Two sub-slab soil vapor samples revealed elevated concentrations of PCE (maximum concentration 30,000 micrograms per cubic meter, or ug/m3), TCE (8,120 ug/m3) and cis-DCE (5,750 ug/m3). Air samples collected from within the first floor of the on-site building did not detect PCE or its breakdown products. Data indicates that additional investigation is needed to further evaluate soil vapor intrusion off-site.

Health Problem: Measures are in place to control the potential for coming in contact with residual subsurface soil, groundwater, and soil vapor contamination on the site. Environmental sampling indicates soil vapor intrusion may be a concern for offsite properties.
Dump: False
Structure: False
Lagoon: False
Landfill: False
Pond: False
Disp Start: Not reported
Disp Term: Not reported
Lat/Long: Not reported
Dell: Not reported
Record Add: 2018-02-06 10:11:00
Record Upd: 2020-07-27 09:51:00
Updated By: GWBURKE
Own Op: 6
Sub Type: P03
Owner Name: Leslie Pennypacker
Owner Company: 702 Nostrand Ave, LLC
Owner Address: 11 Park Place, Suite 1200
Owner Addr2: Not reported
Owner City,St,Zip: New York, NY 10007
Owner Country: United States of America
Own Op: Document Repository
Sub Type: NNN
Owner Name: Morris Denmark
Owner Company: Brooklyn Public Library Brower Park Branch
Owner Address: 725 St. Marks Avenue
Owner Addr2: Not reported
Owner City,St,Zip: Brooklyn, NY 11216
Owner Country: United States of America
Own Op: 6
Sub Type: P03
Owner Name: Leslie Pennypacker
Owner Company: MC Properties Management Company, LLC
Owner Address: 11 Park Place, Suite 1200
Owner Addr2: Not reported
Owner City,St,Zip: New York, NY 10007
Owner Country: United States of America
Own Op: 1
Sub Type: E
Owner Name: Leslie Pennypacker
Owner Company: 702 Nostrand Ave, LLC
Owner Address: 11 Park Place, Suite 1200

702 NOSTRAND AVENUE (Continued) **S121933790**

Owner Addr2: Not reported
Owner City,St,Zip: New York, NY 10007
Owner Country: United States of America
Own Op: Document Repository
Sub Type: NNN
Owner Name: Michelle George
Owner Company: Brooklyn Community Board 8
Owner Address: 1291 St. Marks Avenue
Owner Addr2: Not reported
Owner City,St,Zip: Brooklyn, NY 11213
Owner Country: United States of America
HW Code: C224270
Waste Type: trichloroethene (TCE)
Waste Quantity: UNKNOWN
Waste Code: Not reported
HW Code: C224270
Waste Type: tetrachloroethene (PCE)
Waste Quantity: UNKNOWN
Waste Code: Not reported
HW Code: C224270
Waste Type: benzo(b)fluoranthene
Waste Quantity: UNKNOWN
Waste Code: Not reported
HW Code: C224270
Waste Type: 1,2-dichloroethene
Waste Quantity: UNKNOWN
Waste Code: Not reported
Crossref ID: C224270-03-18
Cross Ref Type Code: 23
Cross Ref Type: Agreement/Consent Order Number
Record Added Date: 2020-04-27 10:16:00
Record Updated: 2020-04-27 10:16:00
Updated By: SNBOLLER
Crossref ID: 2020000168946
Cross Ref Type Code: 25
Cross Ref Type: County Recording Identifier
Record Added Date: 2020-06-15 13:26:00
Record Updated: 2020-06-15 13:26:00
Updated By: SNBOLLER

Name: 702 NOSTRAND AVENUE
Address: 702 NOSTRAND AVENUE
City,State,Zip: BROOKLYN, NY 11216
Site Code: 565005
Control Name: Site Management Plan
HW Code: C224270
Control Code: 32
Control Type: INST
Dt record added: 04/27/2020
Dt rec updated: 03/27/2023
Updated By: SNBOLLER
Site Code: 565005
Site Description: Location: The site is located within the densely populated, mixed-use, urban neighborhood of Crown Heights, specifically at 702 Nostrand Avenue, Brooklyn, 11216. The site is bounded by Nostrand Avenue to the east, mixed-use commercial/residential structures followed by St. Mark s Avenue to the north, residential structures

702 NOSTRAND AVENUE (Continued) **S121933790**

followed by Rogers Avenue to the west, and mixed commercial/residential structures followed by Prospect Place to the south. Site Features: The site is comprised of a 0.04-acre parcel that is improved with a two-story mixed-use building with a basement, ground-floor commercial office space, and a second-floor residential tenant space. There is a small yard in the rear of the building. Current Zoning and Land Use: The ground-floor commercial office space is occupied by a pediatric health clinic, and the second-floor residential space is also occupied. The current use is consistent with the zoning designation (R6A residential with a C2-4 commercial overlay), allowing for mixed-use development. Past Use of the Site: According to historical Sanborn maps and regulatory database files for the site, the ground floor and basement of the site were utilized as a dry cleaner from the early 1960s to about 2005. During renovations and improvements to the ground-floor commercial office space and basement, the Applicant observed odors within the basement. The Applicant conducted a Phase I ESA and a Limited Phase II ESA, which revealed impacts in soil and soil vapor likely caused by the historic dry-cleaning operations. As a result, and as a temporary mitigative measure, the Applicant installed a venting/exhaust system in the basement consisting of a false floor and ductwork that vents the space to the exterior of the building via two separate exhaust fans. The Applicant subsequently conducted indoor air sampling. Although no chlorinated solvents were detected in the indoor air sample, the ground-floor commercial office operations were indefinitely ceased on November 2, 2017. Subsequently the first floor was re-occupied by the pediatric health clinic in December 2018 following the installation of SVE wells and associated piping, and restoration of the cellar concrete slab and ventilation/exhaust system. This work was done under the air monitoring and sampling requirements for re-occupation approved by NYSDOH and NYSDEC. An interim Site Management Plan (SMP) has been approved to monitor the existing ventilation system until the final remedial actions are completed. Site Geology and Hydrogeology: Historic fill material, predominantly consisting of brown fine- to medium-grained sand with varying amounts of brick, gravel and silt, was encountered from the ground surface to about 4 feet below surface grade in the rear yard located on the western portion of the site. Historic fill material was also observed in the eastern portion of the site to about 4 inches below the cellar slab (bcs). Native soil was encountered below the historic fill material layer and the cellar slab, and generally consisted of brown and gray, fine- to medium-grained sand with varying amounts of silt and gravel. Perched water was observed from 13 to 23 feet bcs. The actual water table is estimated to be approximately 42 feet bcs. The topography of the land surface suggests that groundwater flow across the site is in a northeasterly direction.

Env Problem: Post-Remediation: Remediation at the site is complete. Prior to remediation, the primary contaminants of concern were PCE and breakdown products TCE and cis-DCE in soil, groundwater and sub-slab vapor. Remedial actions have successfully achieved the remedial action objectives to achieve restricted residential use. Residual contamination in the soil, groundwater, and sub-slab vapor is being managed under a Site Management Plan. Prior to Remediation: Nature and Extent of Contamination: Based on investigations conducted, the primary contaminants of concern were chlorinated solvents, specifically tetrachloroethylene (PCE) and its degradation products

702 NOSTRAND AVENUE (Continued) **S121933790**

trichloroethene (TCE) and cis-1,2-dichloroethene (cis-1,2-DCE)in soil, groundwater and sub-slab vapor. Soil - Sampling from four soil borings revealed PCE at a maximum concentration of 94 parts per million (ppm), compared to the applicable restricted residential soil cleanup objective (RRUSCO) of 19 ppm and the protection of groundwater (PGW) SCO of 1.3 ppm. Breakdown products namely TCE and Cis-1,2-DCE exhibited similar exceedances. Several SVOCs were detected at concentrations above the RRUSCOs, with benzo(b)fluoranthene being the highest at 3.2 ppm compared to the RRUSCO of 1ppm. No metals, pesticides or PCBs were detected at concentrations exceeding their respective RRUSCOs. Data does not indicate any off-site impacts in soil related to this site.
Groundwater - The VOCs detected at concentrations exceeding ambient water quality standards (AWQS) included PCE at 64 parts per billion (ppb), TCE at 9.3 ppb and cis-1,2-DCE at 22 ppb. Each of these compounds has an individual AWQS of 5 ppb. Petroleum related VOCs were also detected in groundwater at elevated concentrations. Emerging contaminants were detected at concentrations below the existing screening level. Sampling data from the perched groundwater does not indicate any off-site impacts in groundwater related to this site. Soil Vapor and Indoor Air - Two sub-slab soil vapor samples revealed elevated concentrations of PCE (maximum concentration 30,000 micrograms per cubic meter, or ug/m3), TCE (8,120 ug/m3) and cis-DCE (5,750 ug/m3). Air samples collected from within the first floor of the on-site building did not detect PCE or its breakdown products. Data indicates that additional investigation is needed to further evaluate soil vapor intrusion off-site.

Health Problem: Measures are in place to control the potential for coming in contact with residual subsurface soil, groundwater, and soil vapor contamination on the site. Environmental sampling indicates soil vapor intrusion may be a concern for offsite properties.
Dump: False
Structure: False
Lagoon: False
Landfill: False
Pond: False
Disp Start: Not reported
Disp Term: Not reported
Lat/Long: Not reported
Dell: Not reported
Record Add: 2018-02-06 10:11:00
Record Upd: 2020-07-27 09:51:00
Updated By: GWBURKE
Own Op: 6
Sub Type: P03
Owner Name: Leslie Pennypacker
Owner Company: 702 Nostrand Ave, LLC
Owner Address: 11 Park Place, Suite 1200
Owner Addr2: Not reported
Owner City,St,Zip: New York, NY 10007
Owner Country: United States of America
Own Op: Document Repository
Sub Type: NNN
Owner Name: Morris Denmark
Owner Company: Brooklyn Public Library Brower Park Branch
Owner Address: 725 St. Marks Avenue
Owner Addr2: Not reported

702 NOSTRAND AVENUE (Continued) **S121933790**

Owner City,St,Zip: Brooklyn, NY 11216
Owner Country: United States of America
Own Op: 6
Sub Type: P03
Owner Name: Leslie Pennypacker
Owner Company: MC Properties Management Company, LLC
Owner Address: 11 Park Place, Suite 1200
Owner Addr2: Not reported
Owner City,St,Zip: New York, NY 10007
Owner Country: United States of America
Own Op: 1
Sub Type: E
Owner Name: Leslie Pennypacker
Owner Company: 702 Nostrand Ave, LLC
Owner Address: 11 Park Place, Suite 1200
Owner Addr2: Not reported
Owner City,St,Zip: New York, NY 10007
Owner Country: United States of America
Own Op: Document Repository
Sub Type: NNN
Owner Name: Michelle George
Owner Company: Brooklyn Community Board 8
Owner Address: 1291 St. Marks Avenue
Owner Addr2: Not reported
Owner City,St,Zip: Brooklyn, NY 11213
Owner Country: United States of America
HW Code: C224270
Waste Type: trichloroethene (TCE)
Waste Quantity: UNKNOWN
Waste Code: Not reported
HW Code: C224270
Waste Type: tetrachloroethene (PCE)
Waste Quantity: UNKNOWN
Waste Code: Not reported
HW Code: C224270
Waste Type: benzo(b)fluoranthene
Waste Quantity: UNKNOWN
Waste Code: Not reported
HW Code: C224270
Waste Type: 1,2-dichloroethene
Waste Quantity: UNKNOWN
Waste Code: Not reported
Crossref ID: C224270-03-18
Cross Ref Type Code: 23
Cross Ref Type: Agreement/Consent Order Number
Record Added Date: 2020-04-27 10:16:00
Record Updated: 2020-04-27 10:16:00
Updated By: SNBOLLER
Crossref ID: 2020000168946
Cross Ref Type Code: 25
Cross Ref Type: County Recording Identifier
Record Added Date: 2020-06-15 13:26:00
Record Updated: 2020-06-15 13:26:00
Updated By: SNBOLLER

Name: 702 NOSTRAND AVENUE
Address: 702 NOSTRAND AVENUE

702 NOSTRAND AVENUE (Continued) **S121933790**

City,State,Zip: BROOKLYN, NY 11216
Site Code: 565005
Control Name: Monitoring Plan
HW Code: C224270
Control Code: 31
Control Type: INST
Dt record added: 04/27/2020
Dt rec updated: 03/27/2023
Updated By: SNBOLLER
Site Code: 565005
Site Description: Location: The site is located within the densely populated, mixed-use, urban neighborhood of Crown Heights, specifically at 702 Nostrand Avenue, Brooklyn, 11216. The site is bounded by Nostrand Avenue to the east, mixed-use commercial/residential structures followed by St. Mark s Avenue to the north, residential structures followed by Rogers Avenue to the west, and mixed commercial/residential structures followed by Prospect Place to the south. Site Features: The site is comprised of a 0.04-acre parcel that is improved with a two-story mixed-use building with a basement, ground-floor commercial office space, and a second-floor residential tenant space. There is a small yard in the rear of the building. Current Zoning and Land Use: The ground-floor commercial office space is occupied by a pediatric health clinic, and the second-floor residential space is also occupied. The current use is consistent with the zoning designation (R6A residential with a C2-4 commercial overlay), allowing for mixed-use development. Past Use of the Site: According to historical Sanborn maps and regulatory database files for the site, the ground floor and basement of the site were utilized as a dry cleaner from the early 1960s to about 2005. During renovations and improvements to the ground-floor commercial office space and basement, the Applicant observed odors within the basement. The Applicant conducted a Phase I ESA and a Limited Phase II ESA, which revealed impacts in soil and soil vapor likely caused by the historic dry-cleaning operations. As a result, and as a temporary mitigative measure, the Applicant installed a venting/exhaust system in the basement consisting of a false floor and ductwork that vents the space to the exterior of the building via two separate exhaust fans. The Applicant subsequently conducted indoor air sampling. Although no chlorinated solvents were detected in the indoor air sample, the ground-floor commercial office operations were indefinitely ceased on November 2, 2017. Subsequently the first floor was re-occupied by the pediatric health clinic in December 2018 following the installation of SVE wells and associated piping, and restoration of the cellar concrete slab and ventilation/exhaust system. This work was done under the air monitoring and sampling requirements for re-occupation approved by NYSDOH and NYSDEC. An interim Site Management Plan (SMP) has been approved to monitor the existing ventilation system until the final remedial actions are completed. Site Geology and Hydrogeology: Historic fill material, predominantly consisting of brown fine- to medium-grained sand with varying amounts of brick, gravel and silt, was encountered from the ground surface to about 4 feet below surface grade in the rear yard located on the western portion of the site. Historic fill material was also observed in the eastern portion of the site to about 4 inches below the cellar slab (bcs). Native soil was encountered below the historic fill material layer and the cellar slab, and generally consisted of brown and gray, fine- to medium-grained sand with

702 NOSTRAND AVENUE (Continued) **S121933790**

varying amounts of silt and gravel. Perched water was observed from 13 to 23 feet bcs. The actual water table is estimated to be approximately 42 feet bcs. The topography of the land surface suggests that groundwater flow across the site is in a northeasterly direction.

Env Problem: Post-Remediation: Remediation at the site is complete. Prior to remediation, the primary contaminants of concern were PCE and breakdown products TCE and cis-DCE in soil, groundwater and sub-slab vapor. Remedial actions have successfully achieved the remedial action objectives to achieve restricted residential use. Residual contamination in the soil, groundwater, and sub-slab vapor is being managed under a Site Management Plan. Prior to Remediation: Nature and Extent of Contamination: Based on investigations conducted, the primary contaminants of concern were chlorinated solvents, specifically tetrachloroethylene (PCE) and its degradation products trichloroethene (TCE) and cis-1,2-dichloroethene (cis-1,2-DCE)in soil, groundwater and sub-slab vapor. Soil - Sampling from four soil borings revealed PCE at a maximum concentration of 94 parts per million (ppm), compared to the applicable restricted residential soil cleanup objective (RRUSCO) of 19 ppm and the protection of groundwater (PGW) SCO of 1.3 ppm. Breakdown products namely TCE and Cis-1,2-DCE exhibited similar exceedances. Several SVOCs were detected at concentrations above the RRUSCOs, with benzo(b)fluoranthene being the highest at 3.2 ppm compared to the RRUSCO of 1ppm. No metals, pesticides or PCBs were detected at concentrations exceeding their respective RRUSCOs. Data does not indicate any off-site impacts in soil related to this site.
Groundwater - The VOCs detected at concentrations exceeding ambient water quality standards (AWQS) included PCE at 64 parts per billion (ppb), TCE at 9.3 ppb and cis-1,2-DCE at 22 ppb. Each of these compounds has an individual AWQS of 5 ppb. Petroleum related VOCs were also detected in groundwater at elevated concentrations. Emerging contaminants were detected at concentrations below the existing screening level. Sampling data from the perched groundwater does not indicate any off-site impacts in groundwater related to this site. Soil Vapor and Indoor Air - Two sub-slab soil vapor samples revealed elevated concentrations of PCE (maximum concentration 30,000 micrograms per cubic meter, or ug/m3), TCE (8,120 ug/m3) and cis-DCE (5,750 ug/m3). Air samples collected from within the first floor of the on-site building did not detect PCE or its breakdown products. Data indicates that additional investigation is needed to further evaluate soil vapor intrusion off-site.

Health Problem: Measures are in place to control the potential for coming in contact with residual subsurface soil, groundwater, and soil vapor contamination on the site. Environmental sampling indicates soil vapor intrusion may be a concern for offsite properties.

Dump: False
Structure: False
Lagoon: False
Landfill: False
Pond: False
Disp Start: Not reported
Disp Term: Not reported
Lat/Long: Not reported
Dell: Not reported
Record Add: 2018-02-06 10:11:00
Record Upd: 2020-07-27 09:51:00

702 NOSTRAND AVENUE (Continued) **S121933790**

Updated By: GWBURKE
Own Op: 6
Sub Type: P03
Owner Name: Leslie Pennypacker
Owner Company: 702 Nostrand Ave, LLC
Owner Address: 11 Park Place, Suite 1200
Owner Addr2: Not reported
Owner City,St,Zip: New York, NY 10007
Owner Country: United States of America
Own Op: Document Repository
Sub Type: NNN
Owner Name: Morris Denmark
Owner Company: Brooklyn Public Library Brower Park Branch
Owner Address: 725 St. Marks Avenue
Owner Addr2: Not reported
Owner City,St,Zip: Brooklyn, NY 11216
Owner Country: United States of America
Own Op: 6
Sub Type: P03
Owner Name: Leslie Pennypacker
Owner Company: MC Properties Management Company, LLC
Owner Address: 11 Park Place, Suite 1200
Owner Addr2: Not reported
Owner City,St,Zip: New York, NY 10007
Owner Country: United States of America
Own Op: 1
Sub Type: E
Owner Name: Leslie Pennypacker
Owner Company: 702 Nostrand Ave, LLC
Owner Address: 11 Park Place, Suite 1200
Owner Addr2: Not reported
Owner City,St,Zip: New York, NY 10007
Owner Country: United States of America
Own Op: Document Repository
Sub Type: NNN
Owner Name: Michelle George
Owner Company: Brooklyn Community Board 8
Owner Address: 1291 St. Marks Avenue
Owner Addr2: Not reported
Owner City,St,Zip: Brooklyn, NY 11213
Owner Country: United States of America
HW Code: C224270
Waste Type: trichloroethene (TCE)
Waste Quantity: UNKNOWN
Waste Code: Not reported
HW Code: C224270
Waste Type: tetrachloroethene (PCE)
Waste Quantity: UNKNOWN
Waste Code: Not reported
HW Code: C224270
Waste Type: benzo(b)fluoranthene
Waste Quantity: UNKNOWN
Waste Code: Not reported
HW Code: C224270
Waste Type: 1,2-dichloroethene
Waste Quantity: UNKNOWN
Waste Code: Not reported

702 NOSTRAND AVENUE (Continued) **S121933790**

Crossref ID: C224270-03-18
Cross Ref Type Code: 23
Cross Ref Type: Agreement/Consent Order Number
Record Added Date: 2020-04-27 10:16:00
Record Updated: 2020-04-27 10:16:00
Updated By: SNBOLLER
Crossref ID: 2020000168946
Cross Ref Type Code: 25
Cross Ref Type: County Recording Identifier
Record Added Date: 2020-06-15 13:26:00
Record Updated: 2020-06-15 13:26:00
Updated By: SNBOLLER

Name: 702 NOSTRAND AVENUE
Address: 702 NOSTRAND AVENUE
City,State,Zip: BROOKLYN, NY 11216
Site Code: 565005
Control Name: Environmental Easement
HW Code: C224270
Control Code: J
Control Type: INST
Dt record added: 04/27/2020
Dt rec updated: 03/27/2023
Updated By: SNBOLLER
Site Code: 565005
Site Description: Location: The site is located within the densely populated, mixed-use, urban neighborhood of Crown Heights, specifically at 702 Nostrand Avenue, Brooklyn, 11216. The site is bounded by Nostrand Avenue to the east, mixed-use commercial/residential structures followed by St. Mark s Avenue to the north, residential structures followed by Rogers Avenue to the west, and mixed commercial/residential structures followed by Prospect Place to the south. Site Features: The site is comprised of a 0.04-acre parcel that is improved with a two-story mixed-use building with a basement, ground-floor commercial office space, and a second-floor residential tenant space. There is a small yard in the rear of the building. Current Zoning and Land Use: The ground-floor commercial office space is occupied by a pediatric health clinic, and the second-floor residential space is also occupied. The current use is consistent with the zoning designation (R6A residential with a C2-4 commercial overlay), allowing for mixed-use development. Past Use of the Site: According to historical Sanborn maps and regulatory database files for the site, the ground floor and basement of the site were utilized as a dry cleaner from the early 1960s to about 2005. During renovations and improvements to the ground-floor commercial office space and basement, the Applicant observed odors within the basement. The Applicant conducted a Phase I ESA and a Limited Phase II ESA, which revealed impacts in soil and soil vapor likely caused by the historic dry-cleaning operations. As a result, and as a temporary mitigative measure, the Applicant installed a venting/exhaust system in the basement consisting of a false floor and ductwork that vents the space to the exterior of the building via two separate exhaust fans. The Applicant subsequently conducted indoor air sampling. Although no chlorinated solvents were detected in the indoor air sample, the ground-floor commercial office operations were indefinitely ceased on November 2, 2017. Subsequently the first floor was re-occupied by the pediatric health clinic in December 2018

702 NOSTRAND AVENUE (Continued) **S121933790**

following the installation of SVE wells and associated piping, and restoration of the cellar concrete slab and ventilation/exhaust system. This work was done under the air monitoring and sampling requirements for re-occupation approved by NYSDOH and NYSDEC. An interim Site Management Plan (SMP) has been approved to monitor the existing ventilation system until the final remedial actions are completed. Site Geology and Hydrogeology: Historic fill material, predominantly consisting of brown fine- to medium-grained sand with varying amounts of brick, gravel and silt, was encountered from the ground surface to about 4 feet below surface grade in the rear yard located on the western portion of the site. Historic fill material was also observed in the eastern portion of the site to about 4 inches below the cellar slab (bcs). Native soil was encountered below the historic fill material layer and the cellar slab, and generally consisted of brown and gray, fine- to medium-grained sand with varying amounts of silt and gravel. Perched water was observed from 13 to 23 feet bcs. The actual water table is estimated to be approximately 42 feet bcs. The topography of the land surface suggests that groundwater flow across the site is in a northeasterly direction.

Env Problem: Post-Remediation: Remediation at the site is complete. Prior to remediation, the primary contaminants of concern were PCE and breakdown products TCE and cis-DCE in soil, groundwater and sub-slab vapor. Remedial actions have successfully achieved the remedial action objectives to achieve restricted residential use. Residual contamination in the soil, groundwater, and sub-slab vapor is being managed under a Site Management Plan. Prior to Remediation: Nature and Extent of Contamination: Based on investigations conducted, the primary contaminants of concern were chlorinated solvents, specifically tetrachloroethylene (PCE) and its degradation products trichloroethene (TCE) and cis-1,2-dichloroethene (cis-1,2-DCE)in soil, groundwater and sub-slab vapor. Soil - Sampling from four soil borings revealed PCE at a maximum concentration of 94 parts per million (ppm), compared to the applicable restricted residential soil cleanup objective (RRUSCO) of 19 ppm and the protection of groundwater (PGW) SCO of 1.3 ppm. Breakdown products namely TCE and Cis-1,2-DCE exhibited similar exceedances. Several SVOCs were detected at concentrations above the RRUSCOs, with benzo(b)fluoranthene being the highest at 3.2 ppm compared to the RRUSCO of 1ppm. No metals, pesticides or PCBs were detected at concentrations exceeding their respective RRUSCOs. Data does not indicate any off-site impacts in soil related to this site.
Groundwater - The VOCs detected at concentrations exceeding ambient water quality standards (AWQS) included PCE at 64 parts per billion (ppb), TCE at 9.3 ppb and cis-1,2-DCE at 22 ppb. Each of these compounds has an individual AWQS of 5 ppb. Petroleum related VOCs were also detected in groundwater at elevated concentrations. Emerging contaminants were detected at concentrations below the existing screening level. Sampling data from the perched groundwater does not indicate any off-site impacts in groundwater related to this site. Soil Vapor and Indoor Air - Two sub-slab soil vapor samples revealed elevated concentrations of PCE (maximum concentration 30,000 micrograms per cubic meter, or ug/m3), TCE (8,120 ug/m3) and cis-DCE (5,750 ug/m3). Air samples collected from within the first floor of the on-site building did not detect PCE or its breakdown products. Data indicates that additional investigation is needed to further evaluate soil vapor intrusion off-site.

702 NOSTRAND AVENUE (Continued) **S121933790**

Health Problem: Measures are in place to control the potential for coming in contact with residual subsurface soil, groundwater, and soil vapor contamination on the site. Environmental sampling indicates soil vapor intrusion may be a concern for offsite properties.
Dump: False
Structure: False
Lagoon: False
Landfill: False
Pond: False
Disp Start: Not reported
Disp Term: Not reported
Lat/Long: Not reported
Dell: Not reported
Record Add: 2018-02-06 10:11:00
Record Upd: 2020-07-27 09:51:00
Updated By: GWBURKE
Own Op: 6
Sub Type: P03
Owner Name: Leslie Pennypacker
Owner Company: 702 Nostrand Ave, LLC
Owner Address: 11 Park Place, Suite 1200
Owner Addr2: Not reported
Owner City,St,Zip: New York, NY 10007
Owner Country: United States of America
Own Op: Document Repository
Sub Type: NNN
Owner Name: Morris Denmark
Owner Company: Brooklyn Public Library Brower Park Branch
Owner Address: 725 St. Marks Avenue
Owner Addr2: Not reported
Owner City,St,Zip: Brooklyn, NY 11216
Owner Country: United States of America
Own Op: 6
Sub Type: P03
Owner Name: Leslie Pennypacker
Owner Company: MC Properties Management Company, LLC
Owner Address: 11 Park Place, Suite 1200
Owner Addr2: Not reported
Owner City,St,Zip: New York, NY 10007
Owner Country: United States of America
Own Op: 1
Sub Type: E
Owner Name: Leslie Pennypacker
Owner Company: 702 Nostrand Ave, LLC
Owner Address: 11 Park Place, Suite 1200
Owner Addr2: Not reported
Owner City,St,Zip: New York, NY 10007
Owner Country: United States of America
Own Op: Document Repository
Sub Type: NNN
Owner Name: Michelle George
Owner Company: Brooklyn Community Board 8
Owner Address: 1291 St. Marks Avenue
Owner Addr2: Not reported
Owner City,St,Zip: Brooklyn, NY 11213
Owner Country: United States of America
HW Code: C224270

702 NOSTRAND AVENUE (Continued) **S121933790**

Waste Type: trichloroethene (TCE)
Waste Quantity: UNKNOWN
Waste Code: Not reported
HW Code: C224270
Waste Type: tetrachloroethene (PCE)
Waste Quantity: UNKNOWN
Waste Code: Not reported
HW Code: C224270
Waste Type: benzo(b)fluoranthene
Waste Quantity: UNKNOWN
Waste Code: Not reported
HW Code: C224270
Waste Type: 1,2-dichloroethene
Waste Quantity: UNKNOWN
Waste Code: Not reported
Crossref ID: C224270-03-18
Cross Ref Type Code: 23
Cross Ref Type: Agreement/Consent Order Number
Record Added Date: 2020-04-27 10:16:00
Record Updated: 2020-04-27 10:16:00
Updated By: SNBOLLER
Crossref ID: 2020000168946
Cross Ref Type Code: 25
Cross Ref Type: County Recording Identifier
Record Added Date: 2020-06-15 13:26:00
Record Updated: 2020-06-15 13:26:00
Updated By: SNBOLLER

BI433 **702 NOSTRAND AVENUE - OFF-SITE** **NY BROWNFIELDS** **S128906222**
South **702 NOSTRAND AVENUE** **N/A**
1/4-1/2 **BROOKLYN, NY 11216**
0.448 mi.
2363 ft. **Site 4 of 6 in cluster BI**

Relative: **Higher**

Actual: **87 ft.**

BROWNFIELDS:
Name: 702 NOSTRAND AVENUE - OFF-SITE
Address: 702 NOSTRAND AVENUE
City,State,Zip: BROOKLYN, NY 11216
Program: BCP
Site Code: 581584
Acres: Not reported
HW Code: C224270A
SWIS: 2401
Town: New York City
Record Added Date: 01/22/2019
Record Updated Date: 06/07/2021
Update By: JHOCONNE
Site Description: Location: The area of concern subject to the site is considered off site from BCP site C224270 and reflects the investigation and possible remediation of contamination that may have migrated from that site. This work is being carried out as provided for under the Environmental Conservation Law Section 27-1411.5. Please see C224270 for further information regarding the status of the site in the BCP. Site Features: The site is comprised of a 0.04-acre parcel that is improved with a two-story mixed-use building with a basement, ground-floor commercial office space, and a second-floor residential tenant space. There is a small yard in the rear of the building. Current Zoning and Land Use: The BCP site and the off-site area are

702 NOSTRAND AVENUE - OFF-SITE (Continued) **S128906222**

located in a commercial and residential section of Brooklyn with the zoning designation (R6A residential with a C2-4 commercial overlay), allowing for mixed-use development. Past Use of the Site: According to historical Sanborn maps and regulatory database files for the site, the ground floor and basement of the BCP site were utilized as a dry cleaner from the early 1960s to about 2005. During renovations and improvements to the ground-floor commercial office space and basement, the Applicant observed odors within the basement. The Applicant conducted a Phase I ESA and a Limited Phase II ESA, which revealed impacts in soil and soil vapor likely caused by the historic dry-cleaning operations. As a result, and as a temporary mitigative measure, the Applicant installed a venting/exhaust system in the basement consisting of a false floor and ductwork that vents the space to the exterior of the building via two separate exhaust fans. The Applicant subsequently conducted indoor air sampling. Although no chlorinated solvents were detected in the indoor air sample, the ground-floor commercial office operations were indefinitely ceased on November 2, 2017. The Applicant was adjudged to be a Volunteer on successfully applying to the BCP. The BCP site was subsequently re-occupied by the commercial office operations which consisted of a pediatric health clinic on December 3, 2018 following the installation of SVE wells and associated piping, and restoration of the cellar concrete slab and ventilation/exhaust system. Site Geology and Hydrogeology: Based on the RI and prior investigations conducted on the BCP site, historic fill material, predominately consisting of brown fine-to medium-grained sand with varying amounts of brick, gravel and silt, was encountered from the ground surface to about 4 feet below surface grade in the rear yard located on the western portion of the BCP site. Historic fill material was also observed in the eastern portion of the site to about 4 inches below the cellar slab (bcs). Native soil was encountered below the historic fill material layer and the cellar slab, and generally consisted of brown and gray, fine- to medium-grained sand with varying amounts of silt and gravel. Perched water was observed from 13 to 23 feet bcs. The actual water table is estimated to be some 42 feet bcs.

Env Problem: Based on investigation conducted to date at the BCP site, the anticipated primary contaminants of concern are chlorinated solvents, specifically tetrachloroethylene (PCE) and its degradation products trichloroethene (TCE) and cis-1,2-dichloroethene (cis-1,2-DCE) in soil, perched groundwater and soil vapor. Because contaminants of concern were detected near the BCP site perimeter, it is predicted that CVOCs in sub slab vapor may migrate off site under current, remediation, or future conditions. Off site receptor populations may be affected by impacted sub slab vapor via inhalation. Therefore, the BCP site is considered to pose a significant threat to public health and/or the environment.

Health Problem: Information submitted with the BCP application regarding the conditions at the site are currently under review and will be revised as additional information becomes available.

Dump: False
Structure: False
Lagoon: False
Landfill: False
Pond: False
Disp Start: Not reported
Disp Term: Not reported
Lat/Long: Not reported

702 NOSTRAND AVENUE - OFF-SITE (Continued) **S128906222**

Dell:	Not reported
Record Add:	2019-03-29 10:19:00
Record Upd:	2019-03-29 10:19:00
Updated By:	SNBOLLER
Own Op:	Not reported
Sub Type:	Not reported
Owner Name:	Not reported
Owner Company:	Not reported
Owner Address:	Not reported
Owner Addr2:	Not reported
Owner City,St,Zip:	Not reported
Owner Country:	Not reported
HW Code:	C224270A
Waste Type:	tetrachloroethene (PCE)
Waste Quantity:	UNKNOWN
Waste Code:	Not reported
Crossref ID:	Not reported
Cross Ref Type Code:	Not reported
Cross Ref Type:	Not reported
Record Added Date:	Not reported
Record Updated:	Not reported
Updated By:	Not reported

BI434 **702 NOSTRAND AVENUE** **NY BROWNFIELDS** **S128906206**
South **702 NOSTRAND AVENUE** **N/A**
1/4-1/2 **BROOKLYN, NY 11216**
0.448 mi.
2363 ft. **Site 5 of 6 in cluster BI**

Relative:
Higher

Actual:
87 ft.

BROWNFIELDS:

Name:	702 NOSTRAND AVENUE
Address:	702 NOSTRAND AVENUE
City,State,Zip:	BROOKLYN, NY 11216
Program:	BCP
Site Code:	565005
Acres:	0.038
HW Code:	C224270
SWIS:	2401
Town:	New York City
Record Added Date:	12/13/2017
Record Updated Date:	06/07/2021
Update By:	JHOCONNE
Site Description:	Location: The site is located within the densely populated, mixed-use, urban neighborhood of Crown Heights, specifically at 702 Nostrand Avenue, Brooklyn, 11216. The site is bounded by Nostrand Avenue to the east, mixed-use commercial/residential structures followed by St. Mark s Avenue to the north, residential structures followed by Rogers Avenue to the west, and mixed commercial/residential structures followed by Prospect Place to the south. Site Features: The site is comprised of a 0.04-acre parcel that is improved with a two-story mixed-use building with a basement, ground-floor commercial office space, and a second-floor residential tenant space. There is a small yard in the rear of the building. Current Zoning and Land Use: The ground-floor commercial office space is occupied by a pediatric health clinic, and the second-floor residential space is also occupied. The current use is consistent with the zoning designation (R6A residential with a C2-4 commercial overlay), allowing for mixed-use development. Past Use of the Site:

702 NOSTRAND AVENUE (Continued) **S128906206**

According to historical Sanborn maps and regulatory database files for the site, the ground floor and basement of the site were utilized as a dry cleaner from the early 1960s to about 2005. During renovations and improvements to the ground-floor commercial office space and basement, the Applicant observed odors within the basement. The Applicant conducted a Phase I ESA and a Limited Phase II ESA, which revealed impacts in soil and soil vapor likely caused by the historic dry-cleaning operations. As a result, and as a temporary mitigative measure, the Applicant installed a venting/exhaust system in the basement consisting of a false floor and ductwork that vents the space to the exterior of the building via two separate exhaust fans. The Applicant subsequently conducted indoor air sampling. Although no chlorinated solvents were detected in the indoor air sample, the ground-floor commercial office operations were indefinitely ceased on November 2, 2017. Subsequently the first floor was re-occupied by the pediatric health clinic in December 2018 following the installation of SVE wells and associated piping, and restoration of the cellar concrete slab and ventilation/exhaust system. This work was done under the air monitoring and sampling requirements for re-occupation approved by NYSDOH and NYSDEC. An interim Site Management Plan (SMP) has been approved to monitor the existing ventilation system until the final remedial actions are completed. Site Geology and Hydrogeology: Historic fill material, predominantly consisting of brown fine- to medium-grained sand with varying amounts of brick, gravel and silt, was encountered from the ground surface to about 4 feet below surface grade in the rear yard located on the western portion of the site. Historic fill material was also observed in the eastern portion of the site to about 4 inches below the cellar slab (bcs). Native soil was encountered below the historic fill material layer and the cellar slab, and generally consisted of brown and gray, fine- to medium-grained sand with varying amounts of silt and gravel. Perched water was observed from 13 to 23 feet bcs. The actual water table is estimated to be approximately 42 feet bcs. The topography of the land surface suggests that groundwater flow across the site is in a northeasterly direction.

Env Problem:

Post-Remediation: Remediation at the site is complete. Prior to remediation, the primary contaminants of concern were PCE and breakdown products TCE and cis-DCE in soil, groundwater and sub-slab vapor. Remedial actions have successfully achieved the remedial action objectives to achieve restricted residential use. Residual contamination in the soil, groundwater, and sub-slab vapor is being managed under a Site Management Plan. Prior to Remediation: Nature and Extent of Contamination: Based on investigations conducted, the primary contaminants of concern were chlorinated solvents, specifically tetrachloroethylene (PCE) and its degradation products trichloroethene (TCE) and cis-1,2-dichloroethene (cis-1,2-DCE)in soil, groundwater and sub-slab vapor. Soil - Sampling from four soil borings revealed PCE at a maximum concentration of 94 parts per million (ppm), compared to the applicable restricted residential soil cleanup objective (RRUSCO) of 19 ppm and the protection of groundwater (PGW) SCO of 1.3 ppm. Breakdown products namely TCE and Cis-1,2-DCE exhibited similar exceedances. Several SVOCs were detected at concentrations above the RRUSCOs, with benzo(b)fluoranthene being the highest at 3.2 ppm compared to the RRUSCO of 1ppm. No metals, pesticides or PCBs were detected at concentrations exceeding their respective RRUSCOs. Data does not

702 NOSTRAND AVENUE (Continued) **S128906206**

	indicate any off-site impacts in soil related to this site. Groundwater - The VOCs detected at concentrations exceeding ambient water quality standards (AWQS) included PCE at 64 parts per billion (ppb), TCE at 9.3 ppb and cis-1,2-DCE at 22 ppb. Each of these compounds has an individual AWQS of 5 ppb. Petroleum related VOCs were also detected in groundwater at elevated concentrations. Emerging contaminants were detected at concentrations below the existing screening level. Sampling data from the perched groundwater does not indicate any off-site impacts in groundwater related to this site. Soil Vapor and Indoor Air - Two sub-slab soil vapor samples revealed elevated concentrations of PCE (maximum concentration 30,000 micrograms per cubic meter, or ug/m3), TCE (8,120 ug/m3) and cis-DCE (5,750 ug/m3). Air samples collected from within the first floor of the on-site building did not detect PCE or its breakdown products. Data indicates that additional investigation is needed to further evaluate soil vapor intrusion off-site.
Health Problem:	Measures are in place to control the potential for coming in contact with residual subsurface soil, groundwater, and soil vapor contamination on the site. Environmental sampling indicates soil vapor intrusion may be a concern for offsite properties.
Dump:	False
Structure:	False
Lagoon:	False
Landfill:	False
Pond:	False
Disp Start:	Not reported
Disp Term:	Not reported
Lat/Long:	Not reported
Dell:	Not reported
Record Add:	2018-02-06 10:11:00
Record Upd:	2020-07-27 09:51:00
Updated By:	GWBURKE
Own Op:	6
Sub Type:	P03
Owner Name:	Leslie Pennypacker
Owner Company:	702 Nostrand Ave, LLC
Owner Address:	11 Park Place, Suite 1200
Owner Addr2:	Not reported
Owner City,St,Zip:	New York, NY 10007
Owner Country:	United States of America
Own Op:	Document Repository
Sub Type:	NNN
Owner Name:	Morris Denmark
Owner Company:	Brooklyn Public Library Brower Park Branch
Owner Address:	725 St. Marks Avenue
Owner Addr2:	Not reported
Owner City,St,Zip:	Brooklyn, NY 11216
Owner Country:	United States of America
Own Op:	6
Sub Type:	P03
Owner Name:	Leslie Pennypacker
Owner Company:	MC Properties Management Company, LLC
Owner Address:	11 Park Place, Suite 1200
Owner Addr2:	Not reported
Owner City,St,Zip:	New York, NY 10007
Owner Country:	United States of America
Own Op:	1

702 NOSTRAND AVENUE (Continued) **S128906206**

Sub Type:	E
Owner Name:	Leslie Pennypacker
Owner Company:	702 Nostrand Ave, LLC
Owner Address:	11 Park Place, Suite 1200
Owner Addr2:	Not reported
Owner City,St,Zip:	New York, NY 10007
Owner Country:	United States of America
Own Op:	Document Repository
Sub Type:	NNN
Owner Name:	Michelle George
Owner Company:	Brooklyn Community Board 8
Owner Address:	1291 St. Marks Avenue
Owner Addr2:	Not reported
Owner City,St,Zip:	Brooklyn, NY 11213
Owner Country:	United States of America
HW Code:	C224270
Waste Type:	trichloroethene (TCE)
Waste Quantity:	UNKNOWN
Waste Code:	Not reported
HW Code:	C224270
Waste Type:	tetrachloroethene (PCE)
Waste Quantity:	UNKNOWN
Waste Code:	Not reported
HW Code:	C224270
Waste Type:	benzo(b)fluoranthene
Waste Quantity:	UNKNOWN
Waste Code:	Not reported
HW Code:	C224270
Waste Type:	1,2-dichloroethene
Waste Quantity:	UNKNOWN
Waste Code:	Not reported
Crossref ID:	C224270-03-18
Cross Ref Type Code:	23
Cross Ref Type:	Agreement/Consent Order Number
Record Added Date:	2020-04-27 10:16:00
Record Updated:	2020-04-27 10:16:00
Updated By:	SNBOLLER
Crossref ID:	2020000168946
Cross Ref Type Code:	25
Cross Ref Type:	County Recording Identifier
Record Added Date:	2020-06-15 13:26:00
Record Updated:	2020-06-15 13:26:00
Updated By:	SNBOLLER

BH435 **223 LEXINGTON AVE** **NY LTANKS** **S102151035**
NNW **223 LEXINGTON AVE** **N/A**
1/4-1/2 **BROOKLYN, NY**
0.448 mi.
2364 ft. **Site 2 of 2 in cluster BH**

Relative: **Higher**
Actual: **59 ft.**

LTANKS:

Name:	223 LEXINGTON AVE
Address:	223 LEXINGTON AVE
City,State,Zip:	BROOKLYN, NY
Spill Number/Closed Date:	9509341 / 1995-11-10
Facility ID:	9509341
Site ID:	296385
Spill Date:	1995-10-26

223 LEXINGTON AVE (Continued) **S102151035**

Spill Cause:	Tank Overfill
Spill Source:	Private Dwelling
Spill Class:	C4
Cleanup Ceased:	Not reported
SWIS:	2401
Investigator:	MMMULQUE
Referred To:	Not reported
Reported to Dept:	1995-10-27
CID:	257
Water Affected:	Not reported
Spill Notifier:	Citizen
Last Inspection:	Not reported
Recommended Penalty:	False
Meets Standard:	False
UST Involvement:	False
Remediation Phase:	0
Date Entered In Computer:	1995-10-27
Spill Record Last Update:	1995-11-10
Spiller Name:	DAVID COOPER
Spiller Company:	COOPER FUEL OIL CORP.
Spiller Address:	736 WASHINGTON AVE
Spiller County:	001
Spiller Contact:	MR. THOMAS
Spiller Phone:	Not reported
Spiller Extention:	Not reported
DEC Region:	2
DER Facility ID:	239847
DEC Memo:	Prior to Sept, 2004 data translation this spill Lead_DEC Field was MULQUEEN The Thomas house (#223) had delivery on10/26/95, which resulted in a tank overfill and spillage around two 275 AST's and the vent pipe. The Thomas' did not notify fuel company and attempted to clean spill up themselves (80 years old!) I contacted Cooper who did not cooperate at first but then sent crew over when I told him of the violations and penalties under Article XII.
Remarks:	SPILL IS NEXT TO LADY'S HOUSE SHE CAN SMELL IT AND CALLED DEP

All Materials:

Site ID:	296385
Operable Unit ID:	1023553
Operable Unit:	01
Material ID:	360298
Material Code:	0001A
Material Name:	#2 fuel oil
Case No.:	Not reported
Material FA:	Petroleum
Quantity:	20.00
Units:	G
Recovered:	20.00
Resource Affected:	Soil
Oxygenate:	Not reported

BM436 **1516 FULTON STREET** **NY VCP** **S118943587**
ESE **1516 FULTON STREET** **N/A**
1/4-1/2 **NEW YORK CITY, NY**
0.450 mi.
2377 ft. **Site 1 of 4 in cluster BM**

Relative:
Higher

Actual:
59 ft.

VCP NYC:

Project ID:	16TMP0145M,16EH-N142K,16CVCP043K
Name:	1516 FULTON STREET
Address:	1516 FULTON STREET
City,State,Zip:	NEW YORK CITY, NY
Borough:	Brooklyn
BBL:	3018640012
OER Program:	VCP (Enrolled)
Phase:	Site Management
Latitude:	40.679865
Longitude:	-73.940046
Postcode:	3
Community Board:	36
Council District:	271
Census Tract:	3053844
BIN:	3018640012
NTA:	Crown Heights North

BM437 **LOT 12,TAXBLOCK 1864** **NY E DESIGNATION** **S108984159**
ESE **1516 FULTON STREET** **NY NYC OER** **N/A**
1/4-1/2 **BROOKLYN, NY**
0.450 mi.
2377 ft. **Site 2 of 4 in cluster BM**

Relative:
Higher

Actual:
59 ft.

E DESIGNATION:

Name:	LOT 12,TAXBLOCK 1864
Address:	1516 FULTON STREET
City,State,Zip:	BROOKLYN, NY
Tax Lot(s):	12
Tax Block:	1864
Borough Code:	Not reported
E-No:	E-185
Effective Date:	Not reported
Satisfaction Date:	Not reported
Ceqr Number:	07DCP070K
Ulurp Number:	070447ZMK
Zoning Map No:	16c 17a
Description:	Underground Gasoline Storage Tanks* Testing Protocol.;Window Wall Attenuation & Alternate Ventilation
Lot Remediation Date:	Not reported

NYC OER:

Name:	1516 FULTON STREET
Address:	1516 FULTON STREET
City,State,Zip:	BROOKLYN, NY
Latitude:	40.679865
Longitude:	-73.940046
OER Project Numbers:	16TMP0145M,16EH-N142K,16CVCP043K
BBL:	3018640012
OER Program:	VCP (Enrolled)
Class:	Completed (C)
Phase:	Site Management

LOT 12,TAXBLOCK 1864 (Continued) **S108984159**

URL:	https://a002-epic.nyc.gov/app/workspace/3423/docrepository
Postcode:	3
Community Board:	36
Council District:	271
Census Tract:	3053844
BIN:	3018640012
NTA:	Crown Heights North

BJ438 **ARMSTRONG II HOUSES -NYCHA** **NY LTANKS** **S102399519**
NNE **395 LEXINGTON AVE** **NY Spills** **N/A**
1/4-1/2 **BROOKLYN, NY**
0.453 mi.
2394 ft. **Site 3 of 3 in cluster BJ**

Relative:
Higher

Actual:
53 ft.

LTANKS:

Name:	ARMSTRONG HOUSES -NYCHA
Address:	395 LEXINGTON AVE
City,State,Zip:	BROOKLYN, NY
Spill Number/Closed Date:	9608786 / 2005-03-08
Facility ID:	9608786
Site ID:	211151
Spill Date:	1996-10-15
Spill Cause:	Tank Test Failure
Spill Source:	Institutional, Educational, Gov., Other
Spill Class:	B3
Cleanup Ceased:	Not reported
SWIS:	2401
Investigator:	JAKOLLEE
Referred To:	Not reported
Reported to Dept:	1996-10-15
CID:	365
Water Affected:	Not reported
Spill Notifier:	Tank Tester
Last Inspection:	Not reported
Recommended Penalty:	False
Meets Standard:	False
UST Involvement:	False
Remediation Phase:	0
Date Entered In Computer:	1996-10-15
Spill Record Last Update:	2005-03-08
Spiller Name:	DAVE FORTE
Spiller Company:	NYC HOUSING AUTHORITY
Spiller Address:	Not reported
Spiller County:	001
Spiller Contact:	DAVE FORTE
Spiller Phone:	(212) 306-3233
Spiller Extention:	Not reported
DEC Region:	2
DER Facility ID:	175031
DEC Memo:	Closed to consolidate; see open spill number 0304848. - J. Kolleeny 3/8/05
Remarks:	FAILED HORNER EZ iii

All TTF:

Facility ID:	9608786
Spill Number:	9608786
Spill Tank Test:	1544815
Site ID:	211151

ARMSTRONG II HOUSES -NYCHA (Continued) **S102399519**

Tank Number:	1A
Tank Size:	7520
Material:	0001
EPA UST:	Not reported
UST:	Not reported
Cause:	Not reported
Source:	Not reported
Test Method:	03
Test Method 2:	Horner EZ Check I or II
Leak Rate:	.00
Gross Fail:	Not reported
Modified By:	Spills
Last Modified Date:	Not reported

All Materials:

Site ID:	211151
Operable Unit ID:	1036957
Operable Unit:	01
Material ID:	344520
Material Code:	0001A
Material Name:	#2 fuel oil
Case No.:	Not reported
Material FA:	Petroleum
Quantity:	.00
Units:	G
Recovered:	.00
Resource Affected:	Soil
Oxygenate:	Not reported

SPILLS:

Name:	ARMSTRONG II HOUSES -NYCHA
Address:	395 LEXINGTON AVE
City,State,Zip:	BROOKLYN, NY
Spill Number/Closed Date:	0304848 / 2015-06-02
Facility ID:	0304848
Facility Type:	ER
DER Facility ID:	175031
Site ID:	211150
DEC Region:	2
Spill Cause:	Other
Spill Class:	C4
SWIS:	2401
Spill Date:	2003-08-07
Investigator:	jkkann
Referred To:	Not reported
Reported to Dept:	2003-08-07
CID:	199
Water Affected:	Not reported
Spill Source:	Private Dwelling
Spill Notifier:	Other
Cleanup Ceased:	Not reported
Cleanup Meets Std:	False
Last Inspection:	Not reported
Recommended Penalty:	False
UST Trust:	False

ARMSTRONG II HOUSES -NYCHA (Continued) **S102399519**

Remediation Phase:	0
Date Entered In Computer:	2003-08-07
Spill Record Last Update:	2015-06-02
Spiller Name:	FUEL OIL REMED COORDNATOR
Spiller Company:	NYC HOUSING AUTHORITY
Spiller Address:	250 BROADWAY
Spiller Company:	001
Contact Name:	MARIO MANDALONE
DEC Memo:	While removing a 10k tank a quantity of contaminated soil was found contractor doing work - Yellowstone environmental - 516-485-0000 contact michael alletto (supv).
Remarks:	Prior to Sept, 2004 data translation this spill Lead_DEC Field was KOLLEENY 11/03/05: This spill transferred from J.Kolleeny to S.Kraszewski. 11/30/05: Reviewed Post-Excavation Site Assessment Report prepared by Laurel Environmental Associates, LTD. dated October 2003. Six end point samples were taken from the bottom of the excavation site and the fill port area. PID readings detected volatiles in three of the samples. Lab analysis revealed that four of the samples contained SVOC concentrations above RSCO standards. Samples SB-1 and SB-6 contained two SVOCs marginally above RSCOs. Samples SB-5 and SB-7(fill port) contained 4 to 5 SVOCs significantly above RSCOs. No VOCs were detected by laboratory analysis. - SK 03/22/06: This spill transferred to K.Tang - SK 12/3/07: Spill transferred to J.Kann. Investigative Work Plan submitted on 11/5/07 and under review. J.Kann 7/22/14: J.Kann - based on review of file and the IWP, I sent out an email approving the IWP. No permanent wells are necessary - minimal impacts were noted and minimal stained soils seen in the tank removal photos in the file. Final SIR due to the Department by 1/22/15. 12/30/14 - J.Kann - part of multi site stip and SIR is due 3/14/15. 6/2/15: J.Kann - Remedial Investigation Report received on 5/3/15. Report reviewed. 5 borings advanced, 2 groundwater samples collected. All detections below CP51 RSCOs and TOGS 1.1.1. Spill closed. NFA.

All Materials:

Site ID:	211150
Operable Unit ID:	873216
Operable Unit:	01
Material ID:	505698
Material Code:	0001A
Material Name:	#2 fuel oil
Case No.:	Not reported
Material FA:	Petroleum
Quantity:	.00
Units:	G
Recovered:	.00
Resource Affected:	Soil
Oxygenate:	Not reported

BI439 **ESTATE OF SAMUEL WIGGINS** **NY LTANKS** **S108765518**
South **781 PROSPECT PLACE** **N/A**
1/4-1/2 **BROOKLYN, NY**
0.458 mi.
2416 ft. **Site 6 of 6 in cluster BI**

Relative:
Higher

Actual:
89 ft.

LTANKS:

Name:	ESTATE OF SAMUEL WIGGINS
Address:	781 PROSPECT PLACE
City,State,Zip:	BROOKLYN, NY
Spill Number/Closed Date:	0705370 / 2007-08-10
Facility ID:	0705370
Site ID:	385671
Spill Date:	2007-08-09
Spill Cause:	Tank Overfill
Spill Source:	Private Dwelling
Spill Class:	C4
Cleanup Ceased:	Not reported
SWIS:	2401
Investigator:	rmpiper
Referred To:	Not reported
Reported to Dept:	2007-08-09
CID:	406
Water Affected:	Not reported
Spill Notifier:	Responsible Party
Last Inspection:	Not reported
Recommended Penalty:	False
Meets Standard:	False
UST Involvement:	False
Remediation Phase:	0
Date Entered In Computer:	2007-08-09
Spill Record Last Update:	2007-08-10
Spiller Name:	SCOTT ALNWICK
Spiller Company:	METRO FUEL CORP
Spiller Address:	500 KINGS LAND AVE.
Spiller County:	001
Spiller Contact:	C/O WILFRED S. HOLDER
Spiller Phone:	(718) 783-3745
Spiller Extention:	Not reported
DEC Region:	2
DER Facility ID:	335053
DEC Memo:	Piper recieved call off hours from Metro. They had crew on site cleaning approx 5 gal overfill from top of tank at gauge. Speedy dry placed down, concrete floor cleaned and steamed. This spill is closed. Not reported
Remarks:	Tank overfill in an unfinished basement. Clean up crew is on scene for clean up.

All TTF:

Facility ID:	0705370
Spill Number:	0705370
Spill Tank Test:	1551066
Site ID:	385671
Tank Number:	Not reported
Tank Size:	275
Material:	0001
EPA UST:	Not reported
UST:	Not reported
Cause:	02
Source:	Not reported

ESTATE OF SAMUEL WIGGINS (Continued) **S108765518**

Test Method: 00
Test Method 2: Unknown
Leak Rate: .00
Gross Fail: Not reported
Modified By: Watchdog
Last Modified Date: Not reported

All Materials:
Site ID: 385671
Operable Unit ID: 1142934
Operable Unit: 01
Material ID: 2133180
Material Code: 0001A
Material Name: #2 fuel oil
Case No.: Not reported
Material FA: Petroleum
Quantity: 5.00
Units: G
Recovered: 5.00
Resource Affected: Soil
Oxygenate: Not reported

---

440 ESE 1/4-1/2 0.461 mi. 2436 ft.

RESIDENCE
65 KINGSTON AVE
BROOKLYN, NY

NY LTANKS **S106123971**
N/A

Relative: Higher

Actual: 67 ft.

LTANKS:
Name: RESIDENCE
Address: 65 KINGSTON AVE
City,State,Zip: BROOKLYN, NY
Spill Number/Closed Date: 0311601 / 2004-10-29
Facility ID: 0311601
Site ID: 188848
Spill Date: 2004-01-14
Spill Cause: Tank Overfill
Spill Source: Private Dwelling
Spill Class: C4
Cleanup Ceased: Not reported
SWIS: 2401
Investigator: CESAWYER
Referred To: Not reported
Reported to Dept: 2004-01-14
CID: 404
Water Affected: Not reported
Spill Notifier: Responsible Party
Last Inspection: Not reported
Recommended Penalty: False
Meets Standard: False
UST Involvement: False
Remediation Phase: 0
Date Entered In Computer: 2004-01-14
Spill Record Last Update: 2004-10-29
Spiller Name: JEFF
Spiller Company: BORO FUEL

RESIDENCE (Continued) **S106123971**

Spiller Address:	Not reported
Spiller County:	001
Spiller Contact:	Not reported
Spiller Phone:	Not reported
Spiller Extention:	Not reported
DEC Region:	2
DER Facility ID:	157693
DEC Memo:	Prior to Sept, 2004 data translation this spill Lead_DEC Field was SAWYER 1/14/2004 Sangesland spoke to Ray Lara at PTC. Boro Fuel made a Miss Delivery to a house that appears to have converted to gas. Most of the spill was outside (PTC cleaned this up). There was no access to the basement, a legal eviction notice was on the door. Through the window, PTC could see a possible oil red stain on the wall. According to City Tax records property taxes on this house have not been paid in over 12 months. The property owner is: Claudette Davis ..... No phone number was listed 65 kingston Ave, Brooklyn, NY 10/29/04 - Sawyer - Received from Jeff Cone at Boro Fuel 718 854 7500 detailed information on the cleanup. Boro subcontracted PTC for the cleanup and no subsurface investigation was needed. Minor spill quantity released. No further action required. Closed.
Remarks:	CLEANUP PENDING.

All Materials:

Site ID:	188848
Operable Unit ID:	879203
Operable Unit:	01
Material ID:	500395
Material Code:	0001A
Material Name:	#2 fuel oil
Case No.:	Not reported
Material FA:	Petroleum
Quantity:	10.00
Units:	G
Recovered:	.00
Resource Affected:	Soil
Oxygenate:	Not reported

BM441 **CON EDISON** **NY MANIFEST** **S117058610**
ESE **1520 FULTON ST** **NY NYC OER** **N/A**
1/4-1/2 **BROOKLYN, NY 11207**
0.464 mi.
2452 ft. **Site 3 of 4 in cluster BM**

Relative: **Higher**

Actual: **59 ft.**

Manifest Facility Information:

EPA ID:	NYP004507422
Country:	USA
Name:	CON EDISON
Address:	1520 FULTON ST
Address 2:	Not reported
City,State,Zip:	BROOKLYN, NY 11207
Zip 4:	Not reported
Location Address 1:	1520 FUITER ST
Location Address 2:	SB19895
Location City,State,Zip:	BROOKLYN, NY 11201
Location Zip 4:	Not reported
Facility Status:	Not reported
Total Tanks:	Not reported

CON EDISON (Continued) **S117058610**

Code: BP

Mailing:
Mailing Name: CON EDISON
Mailing Contact: CON EDISON
Mailing Address 1: 4 IRIVING PL
Mailing Address 2: 15TH FL
Mailing City,State,Zip: NEW YORK, NY 10003
Mailing Zip 4: Not reported
Mailing Country: USA
Mailing Phone: Not reported

Manifest Data:
Document ID: Not reported
Manifest Status: Not reported
Trans1 State ID: NJD003812047
Year: 2018
Trans2 State ID: Not reported
Generator Ship Date: 04/22/2014
Trans1 Recv Date: 04/22/2014
Trans2 Recv Date: Not reported
TSD Site Recv Date: 04/22/2014
Part A Recv Date: Not reported
Part B Recv Date: Not reported
Generator EPA ID: NYP004507422
Trans1 EPA ID: Not reported
Trans2 EPA ID: Not reported
TSDF ID 1: NJD991291105
TSDF ID 2: Not reported
Manifest Tracking Number: 002406888GBF
Import Indicator: N
Export Indicator: N
Discr Quantity Indicator: N
Discr Type Indicator: N
Discr Residue Indicator: N
Discr Partial Reject Indicator: N
Discr Full Reject Indicator: N
Manifest Ref Number: Not reported
Alt Facility RCRA ID: Not reported
Alt Facility Sign Date: Not reported
MGMT Method Type Code: H110
Waste Code a: LEAD
Waste Code b: Not reported
Waste Code c: Not reported
Waste Code e: Not reported
Waste Code f: Not reported
Waste Code g: Not reported
Waste Code 1: Not reported
Waste Code 2: Not reported
Waste Code 3: Not reported
Waste Code 4: Not reported
Waste Code 5: Not reported
Waste Code 6: Not reported
Quantity: 150
Units: Gallons (liquids only)
Number of Containers: 1
Container Type: Cargo tanks (tank trucks)

CON EDISON (Continued) **S117058610**

Handling Method:	Treat
Specific Gravity:	1

NYC OER:

Name:	1520 FULTON STREET
Address:	1520 FULTON STREET
City,State,Zip:	BROOKLYN, NY
Latitude:	40.679859
Longitude:	-73.93992
OER Project Numbers:	15TMP0385K,15EH-N385K,15CVCP142K
BBL:	3.0186400143018598E+19
OER Program:	VCP (Enrolled), E/RD (Review)
Class:	Completed (C)
Phase:	Completed
URL:	https://a002-epic.nyc.gov/app/workspace/2890/docrepository
Postcode:	3
Community Board:	36
Council District:	271
Census Tract:	3425135
BIN:	3018640014
NTA:	Crown Heights North

BM442 **1520 FULTON STREET** **NY VCP** **S118943528**
ESE **1520 FULTON STREET** **N/A**
1/4-1/2 **NEW YORK CITY, NY**
0.464 mi.
2452 ft. **Site 4 of 4 in cluster BM**

Relative:
Higher

Actual:
59 ft.

VCP NYC:

Project ID:	15TMP0385K,15EH-N385K,15CVCP142K
Name:	1520 FULTON STREET
Address:	1520 FULTON STREET
City,State,Zip:	NEW YORK CITY, NY
Borough:	Brooklyn
BBL:	30,186,400,143,018,600,000
OER Program:	VCP (Enrolled), E/RD (Review)
Phase:	Completed
Latitude:	40.679859
Longitude:	-73.93992
Postcode:	3
Community Board:	36
Council District:	271
Census Tract:	3425135
BIN:	3018640014
NTA:	Crown Heights North

BN443 **LEFFERTS MANOR** **NY LTANKS** **S105996351**
West **130 LEFFERTS PLACE** **NY Spills** **N/A**
1/4-1/2 **BROOKLYN, NY 11238**
0.472 mi.
2490 ft. **Site 1 of 4 in cluster BN**

Relative:
Higher

Actual:
76 ft.

LTANKS:

Name:	SPILL NUMBER 0204332
Address:	130 LEFFERTS PLACE
City,State,Zip:	BROOKLYN, NY
Spill Number/Closed Date:	0204332 / 2003-12-23
Facility ID:	0204332
Site ID:	291138
Spill Date:	2002-07-25
Spill Cause:	Tank Test Failure
Spill Source:	Private Dwelling
Spill Class:	B3
Cleanup Ceased:	Not reported
SWIS:	2401
Investigator:	MXTIPPLE
Referred To:	Not reported
Reported to Dept:	2002-07-25
CID:	211
Water Affected:	Not reported
Spill Notifier:	Tank Tester
Last Inspection:	Not reported
Recommended Penalty:	False
Meets Standard:	False
UST Involvement:	False
Remediation Phase:	0
Date Entered In Computer:	2002-07-25
Spill Record Last Update:	2003-12-23
Spiller Name:	MILLER BENRES
Spiller Company:	Not reported
Spiller Address:	130 LEFFERTS PL
Spiller County:	001
Spiller Contact:	MILLER BENRES
Spiller Phone:	(718) 398-8330
Spiller Extention:	Not reported
DEC Region:	2
DER Facility ID:	242876
DEC Memo:	Prior to Sept, 2004 data translation this spill Lead_DEC Field was TIPPLE 7/29/2002 ttf letter sent, dry leak as per the tank tester 12/23/03 MT//DOCUMENTATION RECIEVED ///NFA
Remarks:	RECOMMEND TANK CLEANING AND PRESSURE TEST LINES

All TTF:

Facility ID:	0204332
Spill Number:	0204332
Spill Tank Test:	1527313
Site ID:	291138
Tank Number:	001
Tank Size:	10000
Material:	0001
EPA UST:	Not reported
UST:	Not reported
Cause:	Not reported
Source:	Not reported
Test Method:	03
Test Method 2:	Horner EZ Check I or II

LEFFERTS MANOR (Continued) **S105996351**

Leak Rate: .00
Gross Fail: Not reported
Modified By: Spills
Last Modified Date: Not reported

All Materials:
Site ID: 291138
Operable Unit ID: 857137
Operable Unit: 01
Material ID: 518586
Material Code: 0001A
Material Name: #2 fuel oil
Case No.: Not reported
Material FA: Petroleum
Quantity: .00
Units: G
Recovered: .00
Resource Affected: Soil
Oxygenate: Not reported

SPILLS:
Name: LEFFERTS MANOR
Address: 130 LEFFERTS PLACE
City,State,Zip: BROOKLYN, NY 11238
Spill Number/Closed Date: 0204539 / 2010-10-19
Facility ID: 0204539
Facility Type: ER
DER Facility ID: 29662
Site ID: 300250
DEC Region: 2
Spill Cause: Equipment Failure
Spill Class: C3
SWIS: 2401
Spill Date: 2002-07-30
Investigator: SFRAHMAN
Referred To: Not reported
Reported to Dept: 2002-07-30
CID: 281
Water Affected: Not reported
Spill Source: Commercial/Industrial
Spill Notifier: Citizen
Cleanup Ceased: Not reported
Cleanup Meets Std: False
Last Inspection: Not reported
Recommended Penalty: False
UST Trust: False
Remediation Phase: 0
Date Entered In Computer: 2002-07-30
Spill Record Last Update: 2010-10-19
Spiller Name: Not reported
Spiller Company: SAME
Spiller Address: Not reported
Spiller Company: 999
Contact Name: UNKNOWN
DEC Memo: CALLER STATES THAT TANK AT ABOVE LOCATION IS LEAKING. CALLER BELIEVES

LEFFERTS MANOR (Continued) **S105996351**

THAT THIS SITUATION HAS BEEN
GOING ON FOR OVER A YEAR.

Remarks: Prior to Sept, 2004 data translation this spill Lead_DEC Field was SAWYER 1/6/04-Vought-Spill transferred from Vought to Austin. 01/27/04 - Sawyer - Spill transferred from Austin to Sawyer. Transferred to CO for review - DJEATON 03/29/06 Recommended next: Visit site, investigate. 3/30/07 - Austin - Trasferred to Patel for further review - end 06/17/09 Letter asking spill clean up documents was sent to WAVECREST MANGEMENT 87-14 116th Street Richmond, NY 11418 Attn: Vanessa Peterson(sr) 07/10/09 Performed site visit on 07/08/09.UST in the backyard. Tightness testing due. Tightness testing failed in 2002.I spoke with Vanessa Peterson from Wavecrest Management and June 17th letter was resent to her via certified mail no 7000 1670 0006 5555 3158.Subsurface investigation needed around the tank.(sr) 01/06/10 Reminder letter was sent out to Lefferts Heights HDFC Inc C/O: Wavecrest Management Team CERTIFIED MAIL- 7000 1670 0004 5983 3920 87-14 116th Street Richmond, New York 11418 Attn: Vanessa Peterson(sr) 09/27/10 Rec'd tightness testing result from Protest that indicates the tank passed the test performed in July 31,2009.Protest was informed by the building super that the suction/return line was replaced and contamination was removed.Protest did not perform the line replacement and not aware about the company who performed the job.Left a messege for Wavecrest Management(Vanessa Peterson).(sr) 10/19/10 Closure documentation in edocs.Case closed.(sr)

All Materials:

Site ID:	300250
Operable Unit ID:	857304
Operable Unit:	01
Material ID:	518786
Material Code:	0001A
Material Name:	#2 fuel oil
Case No.:	Not reported
Material FA:	Petroleum
Quantity:	.00
Units:	G
Recovered:	.00
Resource Affected:	Soil
Oxygenate:	Not reported

444
NW
1/4-1/2
0.473 mi.
2496 ft.

123 QUINCY ST **NY LTANKS** **S106703557**
123 QUINCY ST **N/A**
BROOKLYN, NY

Relative: Higher

Actual: 63 ft.

LTANKS:

Name:	123 QUINCY ST
Address:	123 QUINCY ST
City,State,Zip:	BROOKLYN, NY
Spill Number/Closed Date:	9103964 / 1991-08-12
Facility ID:	9103964
Site ID:	95171
Spill Date:	1991-07-12
Spill Cause:	Tank Failure
Spill Source:	Private Dwelling

123 QUINCY ST (Continued) **S106703557**

Spill Class:	Not reported
Cleanup Ceased:	1991-08-12
SWIS:	2401
Investigator:	SJMILLER
Referred To:	Not reported
Reported to Dept:	1991-07-12
CID:	Not reported
Water Affected:	Not reported
Spill Notifier:	Local Agency
Last Inspection:	Not reported
Recommended Penalty:	False
Meets Standard:	True
UST Involvement:	False
Remediation Phase:	0
Date Entered In Computer:	1991-08-12
Spill Record Last Update:	2004-04-16
Spiller Name:	Not reported
Spiller Company:	Not reported
Spiller Address:	Not reported
Spiller County:	001
Spiller Contact:	Not reported
Spiller Phone:	Not reported
Spiller Extention:	Not reported
DEC Region:	2
DER Facility ID:	85132
DEC Memo:	Prior to Sept, 2004 data translation this spill Lead_DEC Field was MILLER
Remarks:	NYFD PLUGGED LEAK; OIL IN HOLDING PIT

All Materials:

Site ID:	95171
Operable Unit ID:	957874
Operable Unit:	01
Material ID:	423077
Material Code:	0001A
Material Name:	#2 fuel oil
Case No.:	Not reported
Material FA:	Petroleum
Quantity:	100.00
Units:	G
Recovered:	.00
Resource Affected:	Soil
Oxygenate:	Not reported

BN445 **1015 ATLANTIC** **NY BROWNFIELDS** **S125298837**
West **1013-1015 ATLANTIC AVENUE** **N/A**
1/4-1/2 **BROOKLYN, NY 11238**
0.475 mi.
2506 ft. **Site 2 of 4 in cluster BN**

Relative:
Higher

Actual:
81 ft.

BROWNFIELDS:

Name:	1015 ATLANTIC
Address:	1013-1015 ATLANTIC AVENUE
City,State,Zip:	BROOKLYN, NY 11238
Program:	BCP
Site Code:	585865
Acres:	0.175

1015 ATLANTIC (Continued) **S125298837**

HW Code: C224293
SWIS: 2401
Town: New York City
Record Added Date: 04/02/2019
Record Updated Date: 05/17/2019
Update By: LSZINOMA
Site Description: Location The Site is located in the Bedford Stuyvesant section of Kings County and is comprised of a single tax parcel totaling 7,650 square feet (0.175 acres). The Site is located in the City of New York and Borough of Brooklyn. The Site is irregular in shape with 96.87 feet of frontage along Atlantic Avenue and 128.25 feet of frontage along Classon Avenue. The north and west sides of the property are bordered by multi-unit residential buildings. The south side is bordered by Atlantic Avenue and the east side is bordered by Classon Avenue. Commercial properties including a gas station, storage facility and refrigerator manufacture are present along the south side of Atlantic Avenue. A tire shop and church are present along the east side of Classon Avenue. Site Features The Site is developed with a gasoline filling station with a single-story auto repair shop with three service bays and three dispenser islands in the south and east portions of the Site. There are three underground storage tanks registered to the property and which remain in use including: a 4,000 gallon diesel fuel tank, a 12,000 gallon gasoline tank and a 6,000 gallon gasoline tank. Fifteen 550 gallon tanks were previously removed from the property in 1999. Current Zoning and Land Use The property is currently zoned R7A with a C2-4 commercial overlay. Residence districts are the most common zoning districts in New York City, accounting for about 75 percent of the city s zoned land area. These districts accommodate an extraordinary variety of residential building forms - ranging from the single-family homes set amid wide lawns on the city s outskirts to the soaring towers of Manhattan. All residence districts permit most community facilities, such as schools, houses of worship and medical facilities. In certain districts, the maximum permitted floor area ratio (FAR) for community facilities exceeds the maximum permitted FAR for residential uses in order to accommodate needed services, such as medical centers or schools. Contextual districts are designed to maintain the scale and form of the city s traditional moderate and higher-density neighborhoods. These districts, which have an A, B, D or X letter suffix (R6A, R6B, R7A, R7B, R7D, R7X, R8A, R8B, R8X, R9A, R9D, R9X, R10A and R10X) are mapped where buildings of similar size and shape form a strong neighborhood context, or where redevelopment would create a uniform context. The bulk regulations for these districts are known as Quality Housing regulations. Commercial activities in the city are permitted in eight commercial districts based on their functional similarities and locational requirements. Small retail and service shops in C1 and C2 districts serve the immediate needs of surrounding residential communities. Some C1 and C2 districts are mapped as overlays, usually within low- and medium-density residential neighborhoods. In these districts, residential bulk is governed by the residence district within which the overlay is mapped, whereas all other commercial districts that permit residential use are assigned a specific residential district equivalent. In all mixed buildings, commercial uses must be located below any residential use. The planned residential use of the building will be in full compliance with the R7A/C2-4 zoning. Adjacent land use includes multi-family residential properties to the

1015 ATLANTIC (Continued) **S125298837**

north and west, a warehouse and tire shop to the east and a gas station, storage facility and refrigerator manufacturer to the south. The area surrounding the property is highly urbanized and predominantly consists of commercial buildings with mixed use (retail / residential) buildings north of the Atlantic Avenue corridor and commercial/ industrial properties, lightly interspersed with residential properties to the south. There are three schools located within 1,000 feet of the Site including the Brooklyn Prospect Charter School located approximately 550 feet to the northeast and the Brooklyn Waldorf School located approximately 998 feet to the north-northeast. There were no nursing homes or hospitals identified within 1,000 feet of the Site. Past Use of the Site The environmental history of the subject property was previously investigated through the review of Federal and State Environmental databases, Environmental Sanborn Fire Insurance maps, NYC Department of Building records and the NYC Department of Finance databases. Historically, the property has been used as a gas station since 1961. Prior to that, it was occupied by a diner since at least 1934. The Requestor purchased the property in November 2018. Site Geography and Geology Subsurface soils at the Site consist of historic fill materials to a depth of approximately 5 to 10 feet below grade followed by native silty-sand and clay. According to the USGS topographic map for the area (Brooklyn Quadrangle), the elevation of the property is approximately 88 feet above mean sea level. The topography within the immediate area slopes gradually to the northeast. Groundwater occurs beneath the Site at a depth of approximately 70 to 75 feet below grade. Based on regional groundwater flow maps the site is located near a groundwater divide though flow would be expected to be generally north-northeast. The Site is not located within a designated flood zone area.

Env Problem: Nature and Extent of Contamination: Based upon investigations conducted to date, the primary contaminants of concern for the site include petroleum related volatile organic compounds (VOCs), semi-volatile organic compounds (SVOCs) and metals. Soil VOCs including m&p-Xylene was found in soils 18 20 inches (shallow soil) below grade surface (bgs) around the center of the site. The maximum concentration of Xylene was found at and 310 parts per million (ppm) compared to restricted residential soil cleanup objectives (RRSCO) of 100 ppm. Toluene was found in shallow soil around the center of the site. The maximum concentration of Toluene found on site was 250 ppm compared to RRSCO of 100ppm. Lead and Barium (metals) were also found in shallow soil at the south-eastern corner of the site. Lead was found at concentrations of 817 ppm compared to RRSCO of 400 ppm. Barium was found at concentrations of 799 ppm compared to RRSCO of 400 ppm. Groundwater No groundwater data was collected to date Soil Vapor No soil vapor data was collected to date

Health Problem: Information submitted with the BCP application regarding the conditions at the site are currently under review and will be revised as additional information becomes available.

Dump: Not reported
Structure: Not reported
Lagoon: Not reported
Landfill: Not reported
Pond: Not reported
Disp Start: Not reported
Disp Term: Not reported
Lat/Long: Not reported

1015 ATLANTIC (Continued) **S125298837**

Dell:	Not reported
Record Add:	Not reported
Record Upd:	Not reported
Updated By:	Not reported
Own Op:	6
Sub Type:	P03
Owner Name:	Simon Drummer
Owner Company:	1015 Holdings LLC
Owner Address:	143 Division Avenue
Owner Addr2:	Not reported
Owner City,St,Zip:	Brooklyn, NY 11211
Owner Country:	United States of America
Own Op:	Document Repository
Sub Type:	NNN
Owner Name:	Not reported
Owner Company:	Brooklyn Public Library - Bedford Branch
Owner Address:	496 Franklin Avenue
Owner Addr2:	Not reported
Owner City,St,Zip:	Brooklyn, NY 11238
Owner Country:	United States of America
Own Op:	1
Sub Type:	NNN
Owner Name:	Not reported
Owner Company:	Atlantic Classon Group LLC
Owner Address:	963 Fulton Street
Owner Addr2:	Not reported
Owner City,St,Zip:	Brooklyn, NY 11238
Owner Country:	United States of America
Own Op:	Document Repository
Sub Type:	NNN
Owner Name:	Not reported
Owner Company:	Brooklyn Community Board 2
Owner Address:	350 Jay Street, 8th Floor
Owner Addr2:	Not reported
Owner City,St,Zip:	Brooklyn, NY 11201
Owner Country:	United States of America
HW Code:	Not reported
Waste Type:	Not reported
Waste Quantity:	Not reported
Waste Code:	Not reported
Crossref ID:	Not reported
Cross Ref Type Code:	Not reported
Cross Ref Type:	Not reported
Record Added Date:	Not reported
Record Updated:	Not reported
Updated By:	Not reported

BN446 **1007 ATLANTIC AVENUE REDEVELOPMENT PROJECT** **RCRA-LQG** **1000132796**
West **1007 ATLANTIC AVE** **FINDS** **NYD980757900**
1/4-1/2 **BROOKLYN, NY 11238** **ECHO**
0.490 mi. **NY E DESIGNATION**
2589 ft. **Site 3 of 4 in cluster BN** **NY MANIFEST**
NY NYC OER

Relative:
Higher

Actual:
81 ft.

RCRA Listings:

Date Form Received by Agency:	20160505
Handler Name:	1007 Atlantic Avenue Redevelopment Project
Handler Address:	ATLANTIC AVE

1007 ATLANTIC AVENUE REDEVELOPMENT PROJECT (Continued) **1000132796**

Handler City,State,Zip:	BROOKLYN, NY 11238
EPA ID:	NYD980757900
Contact Name:	PAUL AMIT
Contact Address:	FULTON ST
Contact City,State,Zip:	BROOKLYN, NY 11238
Contact Telephone:	718-783-2121
Contact Fax:	718-783-7616
Contact Email:	PAUL@STERLINGTOWN.COM
Contact Title:	ATLANTIC HILL RESIDENCE LLC
EPA Region:	02
Land Type:	Private
Federal Waste Generator Description:	Large Quantity Generator
Non-Notifier:	Not reported
Biennial Report Cycle:	2015
Accessibility:	Not reported
Active Site Indicator:	Handler Activities
State District Owner:	Ny
State District:	NYSDEC R2
Mailing Address:	FULTON ST
Mailing City,State,Zip:	BROOKLYN, NY 11238
Owner Name:	Atlantic Hill Residence Llc
Owner Type:	Private
Operator Name:	Paul Amit
Operator Type:	Private
Short-Term Generator Activity:	No
Importer Activity:	No
Mixed Waste Generator:	No
Transporter Activity:	No
Transfer Facility Activity:	No
Recycler Activity with Storage:	No
Small Quantity On-Site Burner Exemption:	No
Smelting Melting and Refining Furnace Exemption:	No
Underground Injection Control:	No
Off-Site Waste Receipt:	No
Universal Waste Indicator:	No
Universal Waste Destination Facility:	No
Federal Universal Waste:	No
Active Site State-Reg Handler:	---
Federal Facility Indicator:	Not reported
Hazardous Secondary Material Indicator:	N
Sub-Part K Indicator:	Not reported
2018 GPRA Permit Baseline:	Not on the Baseline
2018 GPRA Renewals Baseline:	Not on the Baseline
202 GPRA Corrective Action Baseline:	No
Subject to Corrective Action Universe:	No
Non-TSDFs Where RCRA CA has Been Imposed Universe:	No
Corrective Action Priority Ranking:	No NCAPS ranking
Environmental Control Indicator:	No
Institutional Control Indicator:	No
Human Exposure Controls Indicator:	N/A
Groundwater Controls Indicator:	N/A
Significant Non-Complier Universe:	No
Unaddressed Significant Non-Complier Universe:	No
Addressed Significant Non-Complier Universe:	No
Significant Non-Complier With a Compliance Schedule Universe:	No
Financial Assurance Required:	Not reported
Handler Date of Last Change:	20161107

1007 ATLANTIC AVENUE REDEVELOPMENT PROJECT (Continued) **1000132796**

Recognized Trader-Importer:	No
Recognized Trader-Exporter:	No
Importer of Spent Lead Acid Batteries:	No
Exporter of Spent Lead Acid Batteries:	No
Recycler Activity Without Storage:	No
Manifest Broker:	No
Sub-Part P Indicator:	No

Biennial: List of Years
Year: 2015

Click Here for Biennial Reporting System Data:

Hazardous Waste Summary:
Waste Code: D008
Waste Description: Lead

Waste Code: NONE
Waste Description: None

Handler - Owner Operator:

Owner/Operator Indicator:	Owner
Owner/Operator Name: ATLANTIC HILL RESIDENCE LLC	
Legal Status:	Private
Date Became Current:	20131031
Date Ended Current:	Not reported
Owner/Operator Address:	963 FULTON ST
Owner/Operator City,State,Zip:	BROOKLYN, NY 11238
Owner/Operator Telephone:	718-783-2121
Owner/Operator Telephone Ext:	Not reported
Owner/Operator Fax:	Not reported
Owner/Operator Email:	Not reported

Owner/Operator Indicator:	Operator
Owner/Operator Name: PAUL AMIT	
Legal Status:	Private
Date Became Current:	20131031
Date Ended Current:	Not reported
Owner/Operator Address:	963 FULTON ST
Owner/Operator City,State,Zip:	BROOKLYN, NY 11238
Owner/Operator Telephone:	Not reported
Owner/Operator Telephone Ext:	Not reported
Owner/Operator Fax:	Not reported
Owner/Operator Email:	Not reported

Owner/Operator Indicator:	Operator
Owner/Operator Name: R&S STRAUSS	
Legal Status:	Private
Date Became Current:	Not reported
Date Ended Current:	Not reported
Owner/Operator Address:	NOT REQUIRED
Owner/Operator City,State,Zip:	NOT REQUIRED, WY 99999
Owner/Operator Telephone:	212-555-1212
Owner/Operator Telephone Ext:	Not reported
Owner/Operator Fax:	Not reported
Owner/Operator Email:	Not reported

1007 ATLANTIC AVENUE REDEVELOPMENT PROJECT (Continued) **1000132796**

Owner/Operator Indicator:	Owner
Owner/Operator Name: R&S STRAUSS	
Legal Status:	Private
Date Became Current:	Not reported
Date Ended Current:	Not reported
Owner/Operator Address:	NOT REQUIRED
Owner/Operator City,State,Zip:	NOT REQUIRED, WY 99999
Owner/Operator Telephone:	212-555-1212
Owner/Operator Telephone Ext:	Not reported
Owner/Operator Fax:	Not reported
Owner/Operator Email:	Not reported

Owner/Operator Indicator:	Operator
Owner/Operator Name: PAUL AMIT	
Legal Status:	Private
Date Became Current:	20131031
Date Ended Current:	Not reported
Owner/Operator Address:	Not reported
Owner/Operator City,State,Zip:	Not reported
Owner/Operator Telephone:	Not reported
Owner/Operator Telephone Ext:	Not reported
Owner/Operator Fax:	Not reported
Owner/Operator Email:	Not reported

Owner/Operator Indicator:	Owner
Owner/Operator Name: ATLANTIC HILL RESIDENCE LLC	
Legal Status:	Private
Date Became Current:	20131021
Date Ended Current:	Not reported
Owner/Operator Address:	936 FULTON ST
Owner/Operator City,State,Zip:	BROOKLYN, NY 11238
Owner/Operator Telephone:	718-783-2121
Owner/Operator Telephone Ext:	Not reported
Owner/Operator Fax:	Not reported
Owner/Operator Email:	Not reported

Owner/Operator Indicator:	Owner
Owner/Operator Name: ATLANTIC HILL RESIDENCE LLC	
Legal Status:	Private
Date Became Current:	20131021
Date Ended Current:	Not reported
Owner/Operator Address:	936 FULTON ST
Owner/Operator City,State,Zip:	BROOKLYN, NY 11238
Owner/Operator Telephone:	718-783-2121
Owner/Operator Telephone Ext:	Not reported
Owner/Operator Fax:	Not reported
Owner/Operator Email:	Not reported

Owner/Operator Indicator:	Owner
Owner/Operator Name: R&S STRAUSS	
Legal Status:	Private
Date Became Current:	Not reported
Date Ended Current:	Not reported
Owner/Operator Address:	NOT REQUIRED
Owner/Operator City,State,Zip:	NOT REQUIRED, WY 99999
Owner/Operator Telephone:	212-555-1212
Owner/Operator Telephone Ext:	Not reported

1007 ATLANTIC AVENUE REDEVELOPMENT PROJECT (Continued) **1000132796**

Owner/Operator Fax: Not reported
Owner/Operator Email: Not reported

Owner/Operator Indicator: Operator
Owner/Operator Name: PAUL AMIT
Legal Status: Private
Date Became Current: 20131031
Date Ended Current: Not reported
Owner/Operator Address: Not reported
Owner/Operator City,State,Zip: Not reported
Owner/Operator Telephone: Not reported
Owner/Operator Telephone Ext: Not reported
Owner/Operator Fax: Not reported
Owner/Operator Email: Not reported

Historic Generators:
Receive Date: 20160505
Handler Name: 1007 ATLANTIC AVENUE REDEVELOPMENT PROJECT
Federal Waste Generator Description: Large Quantity Generator
State District Owner: Ny
Large Quantity Handler of Universal Waste: No
Recognized Trader Importer: No
Recognized Trader Exporter: No
Spent Lead Acid Battery Importer: No
Spent Lead Acid Battery Exporter: No
Current Record: Yes
Non Storage Recycler Activity: Not reported
Electronic Manifest Broker: Not reported

Receive Date: 19990708
Handler Name: R & S STRAUSS
Federal Waste Generator Description: Not a generator, verified
State District Owner: Ny
Large Quantity Handler of Universal Waste: No
Recognized Trader Importer: No
Recognized Trader Exporter: No
Spent Lead Acid Battery Importer: No
Spent Lead Acid Battery Exporter: No
Current Record: No
Non Storage Recycler Activity: Not reported
Electronic Manifest Broker: Not reported

Receive Date: 20060101
Handler Name: R & S STRAUSS
Federal Waste Generator Description: Not a generator, verified
State District Owner: Ny
Large Quantity Handler of Universal Waste: No
Recognized Trader Importer: No
Recognized Trader Exporter: No
Spent Lead Acid Battery Importer: No
Spent Lead Acid Battery Exporter: No
Current Record: No
Non Storage Recycler Activity: Not reported
Electronic Manifest Broker: Not reported

Receive Date: 20070101
Handler Name: R & S STRAUSS

1007 ATLANTIC AVENUE REDEVELOPMENT PROJECT (Continued) **1000132796**

Federal Waste Generator Description: Not a generator, verified
State District Owner: Ny
Large Quantity Handler of Universal Waste: No
Recognized Trader Importer: No
Recognized Trader Exporter: No
Spent Lead Acid Battery Importer: No
Spent Lead Acid Battery Exporter: No
Current Record: No
Non Storage Recycler Activity: Not reported
Electronic Manifest Broker: Not reported

Receive Date: 20150409
Handler Name: 1007 ATLANTIC AVENUE REDEVELOPMENT PROJECT
Federal Waste Generator Description: Not a generator, verified
State District Owner: Ny
Large Quantity Handler of Universal Waste: No
Recognized Trader Importer: No
Recognized Trader Exporter: No
Spent Lead Acid Battery Importer: No
Spent Lead Acid Battery Exporter: No
Current Record: No
Non Storage Recycler Activity: Not reported
Electronic Manifest Broker: Not reported

Receive Date: 19830629
Handler Name: R & S STRAUSS
Federal Waste Generator Description: Large Quantity Generator
State District Owner: Ny
Large Quantity Handler of Universal Waste: No
Recognized Trader Importer: No
Recognized Trader Exporter: No
Spent Lead Acid Battery Importer: No
Spent Lead Acid Battery Exporter: No
Current Record: No
Non Storage Recycler Activity: Not reported
Electronic Manifest Broker: Not reported

Receive Date: 20140908
Handler Name: 1007 ATLANTIC AVENUE REDEVELOPMENT PROJECT
Federal Waste Generator Description: Large Quantity Generator
State District Owner: Ny
Large Quantity Handler of Universal Waste: No
Recognized Trader Importer: No
Recognized Trader Exporter: No
Spent Lead Acid Battery Importer: No
Spent Lead Acid Battery Exporter: No
Current Record: No
Non Storage Recycler Activity: Not reported
Electronic Manifest Broker: Not reported

List of NAICS Codes and Descriptions:
NAICS Code: 236116
NAICS Description: NEW MULTIFAMILY HOUSING CONSTRUCTION (EXCEPT OPERATIVE BUILDERS)

Facility Has Received Notices of Violations:
Violations: No Violations Found

1007 ATLANTIC AVENUE REDEVELOPMENT PROJECT (Continued) **1000132796**

Evaluation Action Summary:
Evaluations: No Evaluations Found

FINDS:
Registry ID: 110004389910

Click Here for FRS Facility Detail Report:

Environmental Interest/Information System:
All generators and treatment, storage, and disposal (TSD) facilities who handle hazardous waste are required to report to the EPA Administrator at least once every two years. The data collected is used to create the National Biennial Resource Conservation and Recovery Act (RCRA) Hazardous Waste Report. This data is processed within the RCRA Information (RCRAInfo) database
The Resource Conservation and Recovery Act Information System (RCRAInfo) is EPA's comprehensive information system in support of the Resource Conservation and Recovery Act (RCRA) of 1976 and the Hazardous and Solid Waste Amendments (HSWA) of 1984. It tracks many types of information about generators, transporters, treaters, storers, and disposers of hazardous waste.

Click this hyperlink while viewing on your computer to access additional FINDS: detail in the EDR Site Report.

ECHO:

Envid:	1000132796
Registry ID:	110004389910
DFR URL:	http://echo.epa.gov/detailed-facility-report?fid=110004389910
Name:	1007 ATLANTIC AVENUE REDEVELOPMENT PROJECT
Address:	1007 ATLANTIC AVE
City,State,Zip:	BROOKLYN, NY 11238

E DESIGNATION:

Name:	LOT 55,TAXBLOCK 2019
Address:	1007 ATLANTIC AVENUE
City,State,Zip:	BROOKLYN, NY 11238
Tax Lot(s):	55
Tax Block:	2019
Borough Code:	BK
E-No:	E-183
Effective Date:	Not reported
Satisfaction Date:	Not reported
Ceqr Number:	07DCP066K
Ulurp Number:	070430ZMK
Zoning Map No:	16c
Description:	Underground Gasoline Storage Tanks* Testing Protocol.;Window Wall Attenuation & Alternate Ventilation
Lot Remediation Date:	Not reported

Manifest Facility Information:

EPA ID:	NYD980757900
Country:	USA
Name:	1007 ATLANTIC AVENUE REDEVELOPMENT PROJECT

1007 ATLANTIC AVENUE REDEVELOPMENT PROJECT (Continued) **1000132796**

Address:	1007 ATLANTIC AVE
Address 2:	Not reported
City,State,Zip:	BROOKLYN, NY 11238-2801
Zip 4:	Not reported
Location Address 1:	1007 ATLANTIC AVE
Location Address 2:	Not reported
Location City,State,Zip:	BROOKLYN, NY 11238
Location Zip 4:	2801
Facility Status:	Not reported
Total Tanks:	Not reported
Code:	BP

Mailing:

Mailing Name:	1007 ATLANTIC AVENUE REDEVELOPMENT PROJECT
Mailing Contact:	1007 ATLANTIC AVENUE REDEVELOPMENT PROJECT
Mailing Address 1:	936 FULTON ST
Mailing Address 2:	Not reported
Mailing City,State,Zip:	BROOKLYN, NY 11238
Mailing Zip 4:	2801
Mailing Country:	USA
Mailing Phone:	6315046000

Manifest Data:

Document ID:	Not reported
Manifest Status:	Not reported
Trans1 State ID:	NJD980772768
Year:	2018
Trans2 State ID:	Not reported
Generator Ship Date:	07/13/2015
Trans1 Recv Date:	07/13/2015
Trans2 Recv Date:	Not reported
TSD Site Recv Date:	07/13/2015
Part A Recv Date:	Not reported
Part B Recv Date:	Not reported
Generator EPA ID:	NYD980757900
Trans1 EPA ID:	Not reported
Trans2 EPA ID:	Not reported
TSDF ID 1:	NJD991291105
TSDF ID 2:	Not reported
Manifest Tracking Number:	014730231JJK
Import Indicator:	N
Export Indicator:	N
Discr Quantity Indicator:	Y
Discr Type Indicator:	N
Discr Residue Indicator:	N
Discr Partial Reject Indicator:	N
Discr Full Reject Indicator:	N
Manifest Ref Number:	Not reported
Alt Facility RCRA ID:	Not reported
Alt Facility Sign Date:	Not reported
MGMT Method Type Code:	H120
Waste Code a:	BARIUM
Waste Code b:	Not reported
Waste Code c:	Not reported
Waste Code e:	Not reported
Waste Code f:	Not reported
Waste Code g:	Not reported

1007 ATLANTIC AVENUE REDEVELOPMENT PROJECT (Continued) **1000132796**

Waste Code 1:	Not reported
Waste Code 2:	Not reported
Waste Code 3:	Not reported
Waste Code 4:	Not reported
Waste Code 5:	Not reported
Waste Code 6:	Not reported
Quantity:	27420
Units:	Pounds
Number of Containers:	1
Container Type:	Metal boxes, cartons, cases (including roll-offs)
Handling Method:	Treat
Specific Gravity:	1
Document ID:	Not reported
Manifest Status:	Not reported
Trans1 State ID:	NJD980772768
Year:	2018
Trans2 State ID:	Not reported
Generator Ship Date:	07/13/2015
Trans1 Recv Date:	07/13/2015
Trans2 Recv Date:	Not reported
TSD Site Recv Date:	07/13/2015
Part A Recv Date:	Not reported
Part B Recv Date:	Not reported
Generator EPA ID:	NYD980757900
Trans1 EPA ID:	Not reported
Trans2 EPA ID:	Not reported
TSDF ID 1:	NJD991291105
TSDF ID 2:	Not reported
Manifest Tracking Number:	014730232JJK
Import Indicator:	N
Export Indicator:	N
Discr Quantity Indicator:	Y
Discr Type Indicator:	N
Discr Residue Indicator:	N
Discr Partial Reject Indicator:	N
Discr Full Reject Indicator:	N
Manifest Ref Number:	Not reported
Alt Facility RCRA ID:	Not reported
Alt Facility Sign Date:	Not reported
MGMT Method Type Code:	H120
Waste Code a:	LEAD
Waste Code b:	Not reported
Waste Code c:	Not reported
Waste Code e:	Not reported
Waste Code f:	Not reported
Waste Code g:	Not reported
Waste Code 1:	Not reported
Waste Code 2:	Not reported
Waste Code 3:	Not reported
Waste Code 4:	Not reported
Waste Code 5:	Not reported
Waste Code 6:	Not reported
Quantity:	36380
Units:	Pounds
Number of Containers:	1
Container Type:	Metal boxes, cartons, cases (including roll-offs)

1007 ATLANTIC AVENUE REDEVELOPMENT PROJECT (Continued) **1000132796**

Handling Method:	Treat
Specific Gravity:	1
Document ID:	NJA3013721
Manifest Status:	Not reported
Trans1 State ID:	08690
Year:	2000
Trans2 State ID:	H10364
Generator Ship Date:	08/18/2000
Trans1 Recv Date:	08/18/2000
Trans2 Recv Date:	08/22/2000
TSD Site Recv Date:	08/25/2000
Part A Recv Date:	Not reported
Part B Recv Date:	Not reported
Generator EPA ID:	NYD980757900
Trans1 EPA ID:	SCR000075150
Trans2 EPA ID:	SCR000074591
TSDF ID 1:	NJD002182897
TSDF ID 2:	Not reported
Manifest Tracking Number:	Not reported
Import Indicator:	Not reported
Export Indicator:	Not reported
Discr Quantity Indicator:	Not reported
Discr Type Indicator:	Not reported
Discr Residue Indicator:	Not reported
Discr Partial Reject Indicator:	Not reported
Discr Full Reject Indicator:	Not reported
Manifest Ref Number:	Not reported
Alt Facility RCRA ID:	Not reported
Alt Facility Sign Date:	Not reported
MGMT Method Type Code:	Not reported
Waste Code 1:	LEAD
Waste Code 2:	Not reported
Waste Code 3:	Not reported
Waste Code 4:	Not reported
Waste Code 5:	Not reported
Waste Code 6:	Not reported
Quantity:	00462
Units:	Pounds
Number of Containers:	001
Container Type:	Metal drums, barrels, kegs
Handling Method:	Burn
Specific Gravity:	01.00
Document ID:	Not reported
Manifest Status:	Not reported
Trans1 State ID:	NJR988828162
Year:	2018
Trans2 State ID:	Not reported
Generator Ship Date:	07/15/2015
Trans1 Recv Date:	07/15/2015
Trans2 Recv Date:	Not reported
TSD Site Recv Date:	07/15/2015
Part A Recv Date:	Not reported
Part B Recv Date:	Not reported
Generator EPA ID:	NYD980757900
Trans1 EPA ID:	Not reported

1007 ATLANTIC AVENUE REDEVELOPMENT PROJECT (Continued) **1000132796**

Trans2 EPA ID:	Not reported
TSDF ID 1:	NJD991291105
TSDF ID 2:	Not reported
Manifest Tracking Number:	014730279JJK
Import Indicator:	N
Export Indicator:	N
Discr Quantity Indicator:	N
Discr Type Indicator:	N
Discr Residue Indicator:	N
Discr Partial Reject Indicator:	N
Discr Full Reject Indicator:	N
Manifest Ref Number:	Not reported
Alt Facility RCRA ID:	Not reported
Alt Facility Sign Date:	Not reported
MGMT Method Type Code:	H120
Waste Code a:	LEAD
Waste Code b:	Not reported
Waste Code c:	Not reported
Waste Code e:	Not reported
Waste Code f:	Not reported
Waste Code g:	Not reported
Waste Code 1:	Not reported
Waste Code 2:	Not reported
Waste Code 3:	Not reported
Waste Code 4:	Not reported
Waste Code 5:	Not reported
Waste Code 6:	Not reported
Quantity:	48020
Units:	Pounds
Number of Containers:	1
Container Type:	Metal boxes, cartons, cases (including roll-offs)
Handling Method:	Treat
Specific Gravity:	1

Document ID:	Not reported
Manifest Status:	Not reported
Trans1 State ID:	NYD986969947
Year:	2018
Trans2 State ID:	Not reported
Generator Ship Date:	06/08/2015
Trans1 Recv Date:	06/08/2015
Trans2 Recv Date:	Not reported
TSD Site Recv Date:	06/08/2015
Part A Recv Date:	Not reported
Part B Recv Date:	Not reported
Generator EPA ID:	NYD980757900
Trans1 EPA ID:	Not reported
Trans2 EPA ID:	Not reported
TSDF ID 1:	NJD991291105
TSDF ID 2:	Not reported
Manifest Tracking Number:	013917944JJK
Import Indicator:	N
Export Indicator:	N
Discr Quantity Indicator:	Y
Discr Type Indicator:	N
Discr Residue Indicator:	N
Discr Partial Reject Indicator:	N

1007 ATLANTIC AVENUE REDEVELOPMENT PROJECT (Continued) **1000132796**

Discr Full Reject Indicator:	N
Manifest Ref Number:	Not reported
Alt Facility RCRA ID:	Not reported
Alt Facility Sign Date:	Not reported
MGMT Method Type Code:	H120
Waste Code a:	LEAD
Waste Code b:	Not reported
Waste Code c:	Not reported
Waste Code e:	Not reported
Waste Code f:	Not reported
Waste Code g:	Not reported
Waste Code 1:	Not reported
Waste Code 2:	Not reported
Waste Code 3:	Not reported
Waste Code 4:	Not reported
Waste Code 5:	Not reported
Waste Code 6:	Not reported
Quantity:	44260
Units:	Pounds
Number of Containers:	1
Container Type:	Dump truck
Handling Method:	Treat
Specific Gravity:	1

Document ID:	Not reported
Manifest Status:	Not reported
Trans1 State ID:	NYD986969947
Year:	2018
Trans2 State ID:	Not reported
Generator Ship Date:	06/08/2015
Trans1 Recv Date:	06/08/2015
Trans2 Recv Date:	Not reported
TSD Site Recv Date:	06/08/2015
Part A Recv Date:	Not reported
Part B Recv Date:	Not reported
Generator EPA ID:	NYD980757900
Trans1 EPA ID:	Not reported
Trans2 EPA ID:	Not reported
TSDF ID 1:	NJD991291105
TSDF ID 2:	Not reported
Manifest Tracking Number:	013917945JJK
Import Indicator:	N
Export Indicator:	N
Discr Quantity Indicator:	Y
Discr Type Indicator:	N
Discr Residue Indicator:	N
Discr Partial Reject Indicator:	N
Discr Full Reject Indicator:	N
Manifest Ref Number:	Not reported
Alt Facility RCRA ID:	Not reported
Alt Facility Sign Date:	Not reported
MGMT Method Type Code:	H120
Waste Code a:	LEAD
Waste Code b:	Not reported
Waste Code c:	Not reported
Waste Code e:	Not reported
Waste Code f:	Not reported

1007 ATLANTIC AVENUE REDEVELOPMENT PROJECT (Continued) **1000132796**

Waste Code g:	Not reported
Waste Code 1:	Not reported
Waste Code 2:	Not reported
Waste Code 3:	Not reported
Waste Code 4:	Not reported
Waste Code 5:	Not reported
Waste Code 6:	Not reported
Quantity:	45080
Units:	Pounds
Number of Containers:	1
Container Type:	Dump truck
Handling Method:	Treat
Specific Gravity:	1
Document ID:	Not reported
Manifest Status:	Not reported
Trans1 State ID:	NYD986969947
Year:	2018
Trans2 State ID:	Not reported
Generator Ship Date:	06/08/2015
Trans1 Recv Date:	06/08/2015
Trans2 Recv Date:	Not reported
TSD Site Recv Date:	06/08/2015
Part A Recv Date:	Not reported
Part B Recv Date:	Not reported
Generator EPA ID:	NYD980757900
Trans1 EPA ID:	Not reported
Trans2 EPA ID:	Not reported
TSDF ID 1:	NJD991291105
TSDF ID 2:	Not reported
Manifest Tracking Number:	013917946JJK
Import Indicator:	N
Export Indicator:	N
Discr Quantity Indicator:	Y
Discr Type Indicator:	N
Discr Residue Indicator:	N
Discr Partial Reject Indicator:	N
Discr Full Reject Indicator:	N
Manifest Ref Number:	Not reported
Alt Facility RCRA ID:	Not reported
Alt Facility Sign Date:	Not reported
MGMT Method Type Code:	H120
Waste Code a:	LEAD
Waste Code b:	Not reported
Waste Code c:	Not reported
Waste Code e:	Not reported
Waste Code f:	Not reported
Waste Code g:	Not reported
Waste Code 1:	Not reported
Waste Code 2:	Not reported
Waste Code 3:	Not reported
Waste Code 4:	Not reported
Waste Code 5:	Not reported
Waste Code 6:	Not reported
Quantity:	45200
Units:	Pounds
Number of Containers:	1

1007 ATLANTIC AVENUE REDEVELOPMENT PROJECT (Continued) **1000132796**

Container Type:	Dump truck
Handling Method:	Treat
Specific Gravity:	1
Document ID:	Not reported
Manifest Status:	Not reported
Trans1 State ID:	NYD986969947
Year:	2018
Trans2 State ID:	Not reported
Generator Ship Date:	06/08/2015
Trans1 Recv Date:	06/08/2015
Trans2 Recv Date:	Not reported
TSD Site Recv Date:	06/08/2015
Part A Recv Date:	Not reported
Part B Recv Date:	Not reported
Generator EPA ID:	NYD980757900
Trans1 EPA ID:	Not reported
Trans2 EPA ID:	Not reported
TSDF ID 1:	NJD991291105
TSDF ID 2:	Not reported
Manifest Tracking Number:	013917947JJK
Import Indicator:	N
Export Indicator:	N
Discr Quantity Indicator:	Y
Discr Type Indicator:	N
Discr Residue Indicator:	N
Discr Partial Reject Indicator:	N
Discr Full Reject Indicator:	N
Manifest Ref Number:	Not reported
Alt Facility RCRA ID:	Not reported
Alt Facility Sign Date:	Not reported
MGMT Method Type Code:	H120
Waste Code a:	LEAD
Waste Code b:	Not reported
Waste Code c:	Not reported
Waste Code e:	Not reported
Waste Code f:	Not reported
Waste Code g:	Not reported
Waste Code 1:	Not reported
Waste Code 2:	Not reported
Waste Code 3:	Not reported
Waste Code 4:	Not reported
Waste Code 5:	Not reported
Waste Code 6:	Not reported
Quantity:	48640
Units:	Pounds
Number of Containers:	1
Container Type:	Dump truck
Handling Method:	Treat
Specific Gravity:	1
Document ID:	MDC0827961
Manifest Status:	Not reported
Trans1 State ID:	Not reported
Year:	2000
Trans2 State ID:	HWH00A276
Generator Ship Date:	08/18/2000

1007 ATLANTIC AVENUE REDEVELOPMENT PROJECT (Continued) **1000132796**

Trans1 Recv Date:	08/18/2000
Trans2 Recv Date:	08/22/2000
TSD Site Recv Date:	08/25/2000
Part A Recv Date:	Not reported
Part B Recv Date:	Not reported
Generator EPA ID:	NYD980757900
Trans1 EPA ID:	SCR000075150
Trans2 EPA ID:	SCR000074591
TSDF ID 1:	MDD980554653
TSDF ID 2:	Not reported
Manifest Tracking Number:	Not reported
Import Indicator:	Not reported
Export Indicator:	Not reported
Discr Quantity Indicator:	Not reported
Discr Type Indicator:	Not reported
Discr Residue Indicator:	Not reported
Discr Partial Reject Indicator:	Not reported
Discr Full Reject Indicator:	Not reported
Manifest Ref Number:	Not reported
Alt Facility RCRA ID:	Not reported
Alt Facility Sign Date:	Not reported
MGMT Method Type Code:	Not reported
Waste Code 1:	LEAD
Waste Code 2:	Not reported
Waste Code 3:	Not reported
Waste Code 4:	Not reported
Waste Code 5:	Not reported
Waste Code 6:	Not reported
Quantity:	00389
Units:	Pounds
Number of Containers:	001
Container Type:	Metal drums, barrels, kegs
Handling Method:	Treat
Specific Gravity:	01.00

NYC OER:

Name:	1007 ATLANTIC AVENUE
Address:	1007 ATLANTIC AVENUE
City,State,Zip:	BROOKLYN, NY
Latitude:	40.680013
Longitude:	-73.95913
OER Project Numbers:	14TMP0345K,14EH-N345K,14CVCP216K
BBL:	3020190055
OER Program:	VCP (Enrolled), E/RD (Review)
Class:	Completed (C)
Phase:	Site Management
URL:	https://a002-epic.nyc.gov/app/workspace/2367/docrepository
Postcode:	2
Community Board:	36
Council District:	227
Census Tract:	3426775
BIN:	3020197505
NTA:	Clinton Hill

BN447 **1007 ATLANTIC AVENUE** **NY VCP** **S118943352**
West **1007 ATLANTIC AVENUE** **N/A**
1/4-1/2 **NEW YORK CITY, NY**
0.490 mi.
2589 ft. **Site 4 of 4 in cluster BN**

Relative:
Higher

Actual:
81 ft.

VCP NYC:

Project ID:	14TMP0345K,14EH-N345K,14CVCP216K
Name:	1007 ATLANTIC AVENUE
Address:	1007 ATLANTIC AVENUE
City,State,Zip:	NEW YORK CITY, NY
Borough:	Brooklyn
BBL:	3020190055
OER Program:	VCP (Enrolled), E/RD (Review)
Phase:	Site Management
Latitude:	40.680013
Longitude:	-73.95913
Postcode:	2
Community Board:	36
Council District:	227
Census Tract:	3426775
BIN:	3020197505
NTA:	Clinton Hill

---

448 **89 KINGSTON AV** **NY LTANKS** **S102671382**
SE **89 KINGSTON AVE** **N/A**
1/4-1/2 **BROOKLYN, NY**
0.490 mi.
2589 ft.

Relative:
Higher

Actual:
70 ft.

LTANKS:

Name:	89 KINGSTON AV
Address:	89 KINGSTON AVE
City,State,Zip:	BROOKLYN, NY
Spill Number/Closed Date:	8900215 / 1989-04-07
Facility ID:	8900215
Site ID:	218433
Spill Date:	1989-04-07
Spill Cause:	Tank Overfill
Spill Source:	Tank Truck
Spill Class:	Not reported
Cleanup Ceased:	1989-04-07
SWIS:	2401
Investigator:	TAYLOR
Referred To:	Not reported
Reported to Dept:	1989-04-07
CID:	Not reported
Water Affected:	Not reported
Spill Notifier:	Responsible Party
Last Inspection:	Not reported
Recommended Penalty:	False
Meets Standard:	True
UST Involvement:	False
Remediation Phase:	0
Date Entered In Computer:	1989-04-18
Spill Record Last Update:	2004-09-30
Spiller Name:	Not reported
Spiller Company:	RAPID DELIVERY TRUCK 24
Spiller Address:	Not reported
Spiller County:	001

89 KINGSTON AV (Continued) **S102671382**

Spiller Contact:	Not reported
Spiller Phone:	Not reported
Spiller Extention:	Not reported
DEC Region:	2
DER Facility ID:	180710
DEC Memo:	Not reported
Remarks:	SPILL ON SOIL IN YARD OUTSIDE BLDG. SPILL WAS ONLY 10-15 GALLONS, CLEANED BY RAPID.

All Materials:

Site ID:	218433
Operable Unit ID:	926507
Operable Unit:	01
Material ID:	451566
Material Code:	0064A
Material Name:	unknown material
Case No.:	Not reported
Material FA:	Other
Quantity:	-1.00
Units:	Not reported
Recovered:	.00
Resource Affected:	Soil
Oxygenate:	Not reported

449
SSE
1/4-1/2
0.493 mi.
2602 ft.

850 SAINT MARKS OWNERS CO **NY LTANKS** **S106869229**
850 SAINT MARKS AVE **N/A**
BROOKLYN, NY

Relative:
Higher

Actual:
73 ft.

LTANKS:

Name:	850 SAINT MARKS OWNERS CO
Address:	850 SAINT MARKS AVE
City,State,Zip:	BROOKLYN, NY
Spill Number/Closed Date:	0500893 / 2005-10-18
Facility ID:	0500893
Site ID:	343993
Spill Date:	2005-04-21
Spill Cause:	Tank Test Failure
Spill Source:	Private Dwelling
Spill Class:	D4
Cleanup Ceased:	Not reported
SWIS:	2401
Investigator:	SFRAHMAN
Referred To:	Not reported
Reported to Dept:	2005-04-21
CID:	409
Water Affected:	Not reported
Spill Notifier:	Tank Tester
Last Inspection:	Not reported
Recommended Penalty:	False
Meets Standard:	False
UST Involvement:	False
Remediation Phase:	0
Date Entered In Computer:	2005-04-21
Spill Record Last Update:	2005-10-18
Spiller Name:	ISSAC MUNGRA

850 SAINT MARKS OWNERS CO (Continued) **S106869229**

Spiller Company:	850 SAINT MARKS OWNERS CO
Spiller Address:	850 SAINT MARKS AVE
Spiller County:	001
Spiller Contact:	ISSAC MUNGRA
Spiller Phone:	(718) 378-7000
Spiller Extention:	Not reported
DEC Region:	2
DER Facility ID:	290604
DEC Memo:	Contaminated Soil Letter sent to: 850 Saint Marks Owners Corp. 850 Saint Marks Ave Brooklyn, NY 10.18.05 Sharif-spill No. 0413104 is open at the same address. So this one is closed.
Remarks:	DRY LEAK.

All TTF:

Facility ID:	0500893
Spill Number:	0500893
Spill Tank Test:	1548829
Site ID:	343993
Tank Number:	1
Tank Size:	5000
Material:	0002
EPA UST:	Not reported
UST:	Not reported
Cause:	Not reported
Source:	Not reported
Test Method:	03
Test Method 2:	Horner EZ Check I or II
Leak Rate:	.00
Gross Fail:	Not reported
Modified By:	Watchdog
Last Modified Date:	Not reported

All Materials:

Site ID:	343993
Operable Unit ID:	1102649
Operable Unit:	01
Material ID:	582870
Material Code:	0002A
Material Name:	#4 fuel oil
Case No.:	Not reported
Material FA:	Petroleum
Quantity:	.00
Units:	G
Recovered:	.00
Resource Affected:	Soil
Oxygenate:	Not reported

450 South 1/4-1/2 0.495 mi. 2614 ft. | **RES.**
852 PROSPECT PLACE
BROOKLYN, NY 11207 | **NY LTANKS** | **S123160429**
N/A

Relative: Higher

Actual: 89 ft.

LTANKS:

Name:	RES.
Address:	852 PROSPECT PLACE
City,State,Zip:	BROOKLYN, NY 11207
Spill Number/Closed Date:	1808408 / 2018-12-28
Facility ID:	1808408
Site ID:	579213
Spill Date:	2018-11-07
Spill Cause:	Tank Test Failure
Spill Source:	Private Dwelling
Spill Class:	C4
Cleanup Ceased:	Not reported
SWIS:	2401
Investigator:	PXLAKHAN
Referred To:	Not reported
Reported to Dept:	2018-11-07
CID:	Not reported
Water Affected:	Not reported
Spill Notifier:	Other
Last Inspection:	Not reported
Recommended Penalty:	False
Meets Standard:	False
UST Involvement:	False
Remediation Phase:	0
Date Entered In Computer:	2018-11-07
Spill Record Last Update:	2018-12-28
Spiller Name:	VICTORIA STOTTARD
Spiller Company:	COUNSELING COMPANT
Spiller Address:	852 PROSPECT PLACE
Spiller County:	999
Spiller Contact:	VICTORIA STOTTARD
Spiller Phone:	(631) 321-4670
Spiller Extention:	Not reported
DEC Region:	2
DER Facility ID:	531929
DEC Memo:	11/7/18 - Obligado - DEsk Duty - Gross dry leak. They are putting together a proposal to isolate repair and retest. Underground 1000 gallon tank. Multifamily home. EBI consulting - Kenneth Lukas, 631 456 3972. 12/03/18 - Lakhani Spoke to Chris, 347-723-3298, who informed that the site is being refinanced. The building is currently undergoing conversion from oil to gas. The 1000 gallon will be abandoned in-place. The tank has not passed a tightness test yet. DEC Lakhani suggested that the oil be removed from the UST and put in a temporary tank for use during the conversion. Deadline extended to 12/17/18. 12/18/18 - Lakhani Chris emailed to inform that a new boiler was installed on 12/17/18, converting from oil to gas. As for the underground tank, Boro Waste Oil will complete the job today discarding the remaining oil and taking the tank out of service. 12/24/18 - Lakhani Chris submitted the tank affidavit for the removed tank. 12/28/18 - Lakhani Chris submitted the disposal manifest for the oil pumped from the 1080 gallon UST. Spill is closed.
Remarks:	dry leak - repair and retest

RES. (Continued) **S123160429**

All Materials:

Site ID:	579213
Operable Unit ID:	1326938
Operable Unit:	01
Material ID:	2335778
Material Code:	0001A
Material Name:	#2 fuel oil
Case No.:	Not reported
Material FA:	Petroleum
Quantity:	Not reported
Units:	Not reported
Recovered:	Not reported
Resource Affected:	Not reported
Oxygenate:	Not reported

---

451 **CLOSED-LACKOF RECENT INFO** **NY LTANKS** **S106703469**
NE **584 GATES AVENUE** **N/A**
1/4-1/2 **BROOKLYN, NY**
0.499 mi.
2635 ft.

Relative:
Higher

Actual:
59 ft.

LTANKS:

Name:	CLOSED-LACKOF RECENT INFO
Address:	584 GATES AVENUE
City,State,Zip:	BROOKLYN, NY
Spill Number/Closed Date:	9007162 / 2003-03-04
Facility ID:	9007162
Site ID:	289366
Spill Date:	1990-09-29
Spill Cause:	Tank Test Failure
Spill Source:	Gasoline Station or other PBS Facility
Spill Class:	A3
Cleanup Ceased:	Not reported
SWIS:	2401
Investigator:	ADMIN. CLOSED
Referred To:	Not reported
Reported to Dept:	1990-09-29
CID:	Not reported
Water Affected:	Not reported
Spill Notifier:	Tank Tester
Last Inspection:	Not reported
Recommended Penalty:	False
Meets Standard:	False
UST Involvement:	True
Remediation Phase:	0
Date Entered In Computer:	1990-10-10
Spill Record Last Update:	2003-04-18
Spiller Name:	Not reported
Spiller Company:	FARMERS SERVICE STA
Spiller Address:	584 GATES AVENUE
Spiller County:	001
Spiller Contact:	Not reported
Spiller Phone:	Not reported
Spiller Extention:	Not reported
DEC Region:	2
DER Facility ID:	234322

CLOSED-LACKOF RECENT INFO (Continued) **S106703469**

DEC Memo: Not reported
Remarks: (2) 4K TANKS FAILED PRECISION TEST WITH AN UNKNOWN LEAK RATE, WILL EXCAVATE, ISOLATE & RETEST. CLOSED DUE TO LACK OF ANY RECENT INFO - DOES NOT MEET ANY CLEANUP REQUIREMENTS.

All TTF:
Facility ID: 9007162
Spill Number: 9007162
Spill Tank Test: 1537626
Site ID: 289366
Tank Number: Not reported
Tank Size: 0
Material: 0009
EPA UST: Not reported
UST: Not reported
Cause: Not reported
Source: Not reported
Test Method: 00
Test Method 2: Unknown
Leak Rate: .00
Gross Fail: Not reported
Modified By: Spills
Last Modified Date: Not reported

All Materials:
Site ID: 289366
Operable Unit ID: 944567
Operable Unit: 01
Material ID: 434582
Material Code: 0009
Material Name: gasoline
Case No.: Not reported
Material FA: Petroleum
Quantity: -1.00
Units: L
Recovered: .00
Resource Affected: Groundwater
Oxygenate: Not reported

452
WSW
1/4-1/2
0.500 mi.
2640 ft.

LOT 4,TAXBLOCK 1134
641 CLASSON AVENUE
BROOKLYN, NY 11238

NY LTANKS **S104620223**
NY E DESIGNATION **N/A**

Relative:
Higher

Actual:
91 ft.

LTANKS:
Name: AUTO REPAIR SHOP
Address: 641 CLASSON AVE
City,State,Zip: BROOKLYN, NY
Spill Number/Closed Date: 9902093 / 2005-12-20
Facility ID: 9902093
Site ID: 171034
Spill Date: 1999-05-24
Spill Cause: Tank Failure
Spill Source: Commercial/Industrial
Spill Class: C3
Cleanup Ceased: Not reported

LOT 4,TAXBLOCK 1134 (Continued) **S104620223**

SWIS:	2401
Investigator:	GWBURKE
Referred To:	Not reported
Reported to Dept:	1999-05-24
CID:	382
Water Affected:	Not reported
Spill Notifier:	Local Agency
Last Inspection:	Not reported
Recommended Penalty:	False
Meets Standard:	False
UST Involvement:	False
Remediation Phase:	0
Date Entered In Computer:	1999-05-24
Spill Record Last Update:	2005-12-20
Spiller Name:	Not reported
Spiller Company:	Not reported
Spiller Address:	641 CLASSON AVE
Spiller County:	001
Spiller Contact:	MIKE ROCCASORTE
Spiller Phone:	(718) 221-3517
Spiller Extention:	Not reported
DEC Region:	2
DER Facility ID:	143926
DEC Memo:	Prior to Sept, 2004 data translation this spill Lead_DEC Field was SANGESLAND 5/24/99 - PERSON AT AUTO REPAIR SHOP SAYS LEAK IS SLOW BUT STEADY FOR OVER ONE YEAR. Site visit showed poor housekeeping and spill staining. 12/20/05 - site visit 11/05 indicates poor housekeeping. Unable to determine if an actual spill occured. Adminstrative closure.
Remarks:	TANK FOR WASTE OIL BROKE AT AN AUTO REPAIR SHOP. CLEAN UP HAS NOT BEGUN.

All Materials:

Site ID:	171034
Operable Unit ID:	1076870
Operable Unit:	01
Material ID:	305608
Material Code:	0022
Material Name:	waste oil/used oil
Case No.:	Not reported
Material FA:	Petroleum
Quantity:	.00
Units:	G
Recovered:	.00
Resource Affected:	Soil
Oxygenate:	Not reported

E DESIGNATION:

Name:	LOT 4,TAXBLOCK 1134
Address:	641 CLASSON AVENUE
City,State,Zip:	BROOKLYN, NY 11238
Tax Lot(s):	4
Tax Block:	1134
Borough Code:	BK
E-No:	E-510
Effective Date:	Not reported

LOT 4,TAXBLOCK 1134 (Continued) **S104620223**

Satisfaction Date: Not reported
Ceqr Number: 17DCP205K
Ulurp Number: 160175ZMK 160176ZRK
Zoning Map No: 16c

Description: Air Quality - HVAC fuel limited to natural gas;Exhaust stack location limitations;Hazardous Materials* Phase I and Phase II Testing Protocol;Window Wall Attenuation & Alternate Ventilation
Lot Remediation Date: Not reported

---

453 ESE 1/2-1 0.505 mi. 2669 ft.

LOT 39,TAXBLOCK 1858
1555 FULTON STREET
BROOKLYN, NY 11216

NY E DESIGNATION **S108984260**
NY NYC OER **N/A**

Relative: Higher

Actual: 60 ft.

E DESIGNATION:
Name: LOT 39,TAXBLOCK 1858
Address: 1555 FULTON STREET
City,State,Zip: BROOKLYN, NY 11216
Tax Lot(s): 39
Tax Block: 1858
Borough Code: BK
E-No: E-185
Effective Date: Not reported
Satisfaction Date: Not reported
Ceqr Number: 07DCP070K
Ulurp Number: 070447ZMK
Zoning Map No: 16c 17a

Description: Underground Gasoline Storage Tanks* Testing Protocol.;Window Wall Attenuation & Alternate Ventilation
Lot Remediation Date: Not reported

NYC OER:
Name: 1555-1557 FULTON STREET
Address: 1555 FULTON STREET
City,State,Zip: BROOKLYN, NY
Latitude: 40.679831
Longitude: -73.939123
OER Project Numbers: 16TMP0347K,16EH-N254K
BBL: 3018580039
OER Program: E/RD (Review)
Class: Completed (C)
Phase: Site Management
URL: https://a002-epic.nyc.gov/app/workspace/3452/docrepository
Postcode: 3
Community Board: 36
Council District: 273
Census Tract: 3338755
BIN: 3018580039
NTA: Stuyvesant Heights

BO454 **1043 FULTON STREET** **NY Spills** **S103574008**
West **1045 FULTON STREET** **NY E DESIGNATION** **N/A**
1/2-1 **BROOKLYN, NY** **NY NYC OER**
0.544 mi.
2870 ft. **Site 1 of 3 in cluster BO**

Relative:
Higher

Actual:
69 ft.

SPILLS:

Name:	FAIRHAVEN FUNERAL HOME
Address:	1045 FULTON ST
City,State,Zip:	BROOKLYN, NY
Spill Number/Closed Date:	9809936 / 2003-02-13
Facility ID:	9809936
Facility Type:	ER
DER Facility ID:	206115
Site ID:	251475
DEC Region:	2
Spill Cause:	Deliberate
Spill Class:	C3
SWIS:	2401
Spill Date:	1998-11-06
Investigator:	MMMULQUE
Referred To:	Not reported
Reported to Dept:	1998-11-06
CID:	281
Water Affected:	Not reported
Spill Source:	Commercial/Industrial
Spill Notifier:	Federal Government
Cleanup Ceased:	Not reported
Cleanup Meets Std:	False
Last Inspection:	Not reported
Recommended Penalty:	False
UST Trust:	False
Remediation Phase:	0
Date Entered In Computer:	1998-11-06
Spill Record Last Update:	2003-02-13
Spiller Name:	UNKNOWN
Spiller Company:	FAIRHAVEN FUNERAL HOME
Spiller Address:	1045 FULTON ST
Spiller Company:	001
Contact Name:	PT.OFFICER HARVEY
DEC Memo:	CALLER RECEIVED REPORT THAT DUMPING IS OCCURRING AT ABOVE LOCATION. UNKNOWN WHAT TYPE OF MATERIAL IS BEING DUMPED. MATERIAL ONLY DESCRIBED AS SOME TYPE OF FLUID. CALLER HAS NO FURTHER INFO AT TIME OF CALL. NO CALL BACK REQUESTED.
Remarks:	Prior to Sept, 2004 data translation this spill Lead_DEC Field was MULQUEEN Faxed Ti Depspoke To Troy Williams 718-789-0205 Lives Across The Street, Did Not Sould Too Credible. Plastic Bags In Metal Cans.02/13/2003-Closed Due To The Nature / Extent Of The Spill Report. Not reported

All Materials:

Site ID:	251475
Operable Unit ID:	1070962
Operable Unit:	01
Material ID:	313826
Material Code:	0064A
Material Name:	unknown material
Case No.:	Not reported
Material FA:	Other

1043 FULTON STREET (Continued) **S103574008**

Quantity: .00
Units: G
Recovered: .00
Resource Affected: Sewer
Oxygenate: Not reported

E DESIGNATION:
Name: LOT 6,TAXBLOCK 1992
Address: 1045 FULTON STREET
City,State,Zip: BROOKLYN, NY
Tax Lot(s): 6
Tax Block: 1992
Borough Code: Not reported
E-No: E-183
Effective Date: Not reported
Satisfaction Date: Not reported
Ceqr Number: 07DCP066K
Ulurp Number: 070430ZMK
Zoning Map No: 16c

Description: Underground Gasoline Storage Tanks* Testing Protocol.;Window Wall Attenuation & Alternate Ventilation
Lot Remediation Date: Not reported

NYC OER:
Name: 1043 FULTON STREET
Address: 1045 FULTON STREET
City,State,Zip: BROOKLYN, NY
Latitude: 40.682066
Longitude: -73.960091
OER Project Numbers: 13TMP0319K,13EH-N319K,14CVCP168K
BBL: 3.0199200073019897E+49
OER Program: VCP (Enrolled), E/RD (Review)
Class: Completed (C)
Phase: Site Management
URL: https://a002-epic.nyc.gov/app/workspace/1817/docrepository
Postcode: 2
Community Board: 35
Council District: 227
Census Tract: 3000000
BIN: 3019920005
NTA: Clinton Hill

---

455 WSW 1/2-1 0.545 mi. 2879 ft. **CON EDISON**
1010 PACIFIC ST
BROOKLYN, NY 11201

NY Spills **S116043817**
NY MANIFEST **N/A**
NY NYC OER

Relative: Higher
Actual: 91 ft.

SPILLS:
Name: COMMERCIAL
Address: 1010 PACIFIC STREET
City,State,Zip: BROOKLYN, NY
Spill Number/Closed Date: 2004308 / 2021-04-13
Facility ID: 2004308
Facility Type: ER

CON EDISON (Continued) **S116043817**

DER Facility ID:	558321
Site ID:	610052
DEC Region:	2
Spill Cause:	Other
Spill Class:	Not reported
SWIS:	2401
Spill Date:	2020-08-12
Investigator:	VSZHUNE
Referred To:	Not reported
Reported to Dept:	2020-08-12
CID:	Not reported
Water Affected:	Not reported
Spill Source:	Unknown
Spill Notifier:	Other
Cleanup Ceased:	Not reported
Cleanup Meets Std:	False
Last Inspection:	Not reported
Recommended Penalty:	False
UST Trust:	False
Remediation Phase:	0
Date Entered In Computer:	2020-08-12
Spill Record Last Update:	2021-04-13
Spiller Name:	MOTTY BINIK
Spiller Company:	1010 PACFIC ST LLC-MOTTY BINIK
Spiller Address:	1010 PACIFIC STREET
Spiller Company:	999
Contact Name:	KEVIN BRUSSEE
DEC Memo:	btex compound in soil
Remarks:	8/12/2020 - Feng - Desk Duty in office. Called EBC and left call back info. Environmental Business Consultants Kevin Brussee 631-504-6000 x114 KBrussee@EBCIncNY.com Zhune-Spoke to Kevin Brussee of Environmental Business Consultants. It is an OER project. They did a Phase 2 and found one soil sample of the boring at 0-2 feet sampling depth show exceedances of BTEX and related gasoline compounds. Additional delineation has been done around that boring and found only some minor exceedance and mainly naphthalene. The OER RAWP is not approved yet pending on the spill reporting. The RAWP calls for excavation of the soil down to 12 feet for 90% of the celler. They will excavate down 4-5 feet and then 45 degree sloping for the rest of the depth excavation. The site is 200'x100' in size. They will submit spill closure report upon the completion of the excavation and collecting the endpoint samples. He will forward the link for the OER reports. Spill is assigned to V. Zhune. Kevin Brusee(cell) 631-338-1749 10/27/20- Kevin Brusee sen the following email The developer anticipates starting immediately after the DOB plans are approved. He is expecting the start date to be in January. 10/27/20 Kevin Brusee emailed the phase I and phase II Phase 1 ------- Environmental Planning & Management performed the phase I. The Phase I ESA Repor (dated February 13, 2015) identified the following Recognized Environmnental Conditions: Building cellar. Historic use. Vacant lot Off-site impacts. Ground Penetrating Radar (GPR) Survey ---------- No indication of a subsurface tank were identified in the area of the cellar. However, ananomaly with the approximate dimensions of a 10,000 gallon tank was found within the vacant lot in the location of the gasoline tank identified in the phase I ESA. Phase II ---------- On march 14, 2015, AARCO Environmental Services Corp. (AARCO) installed six (6)soil

CON EDISON (Continued) **S116043817**

borings under the supervision of an Integral geologist. Soil Analytical Results and Analysis. The results from the soil samples were compared to the New York State Department of Environmental Conservation (NYSDEC) CP-51 Unrestricted Use Soil cleanup Objectives (SCOs). VOCs ------ No unrestricted Use SCOs were exceeded for VOCs in the soil samples. However, several VOCs were detected at lower concentrations: acetone, ethylbenzene, naphthalene (an SVOCs), xylene, and toluene. The detection of these compounds in the borings immediately adjacent to the suspected gasoline UST on the vacant lot (SB-3, SB-4 and SB-5)could indicate a historic release from the tank; however, it is likeky that, if a release had occurred, it was relatively minor in nature due to the low concentration in the samples. SVOCs ====== Seven (7)SVOCs were detected above unrestricted Use SCOs in the shallow soil samples (5-10 ft)below ground surface (BGS)of two borings SB-4 and SB-5 (both near the vacant lot gasoline UST). However, all concentrations were within one order of magnitude of its SCO. Low levels of SVOCs found within these two borings could be attributed to the placement of historic fill. Metals ======== Concentrations of lead, mercury, and nickel exceeded their respective SCOs in three of the borings advance on the local lot. Similarly to SVOCs the presence of low levels of these metals could be attributed to the placement of historic fill. PCBs ====== NO PCBs were detected in any of the soil samples. Please see attchedment B for the table of all detected compounds and attachment C for the full laboratory report. 3/5/21-Zhune - Kevin sent the following email Two crushed 275-gallon aboveground storage tanks and some other metal structure were found at 1010 Pacific Street, Brooklyn, NY in the hotspot area that high VOCs. Picture provided below. The hotspot is being excavated and loaded into trucks for transport to Clean Earth of North Jersey. Leszek I don t think either tank needs to be recorded with the DEC on a PBS Application or a Pre-Work Notification is required because they are both aboveground tanks that someone crushed and used as backfill, but I wanted to check to make sure. The VOC hotspot was previously delineated with insitu soil borings/samples and the hotspot will be excavated to at least the boundaries of the delineation samples, but we ll be collecting some soil samples from the area after it is excavated as a pre-caution . 4/9/21-Kevin Brusee emailed the Remedial Investigation Report A summary of the subsurface Investigation performed by Integral Engineering P.C. in February of 2015 and the Remedial Investigation performed by EBC in January and February of 20920 is summarized below. Imtegral Engineering P greater than C greater than performed the following scope of work within the boundary of Site in May of 2015: 1. Installed six soil borings and collected eleven soil samples and one duplicate for chemical analysis from the soil borings to evaluate soil quality. 2. Performed a GPR survey. EBC performed the following scope of work within the boundary of Site in January and February of 2020. 1. Conducred a Site inspection to identify AOVs and physical obstructions (i.e. structures, building etc.): 2. Installed nine soil borings(SB1 through SB9) and collected eighteen soil samples and one duplicate for chemical analysis from the soil borings to evaluate soil quality; 3. Installed two groundwater monitoring wells, One of the monitoring wells was dry, and very little water was present in the second monitoring well. The third monitoring well was not attempted. Therefore, only one groundwater sample could be collected for chemical analysis of VOCs to evaluate groundwater quality; and 4. Installed one sub-slab soil gas implant (SG1) and collected one

CON EDISON (Continued) **S116043817**

sub-slab soil gas sample, and installed seven soil vapor probes (SV1 through SV7) and collected seven soil vapor samples for chemical analysis. . Eight VOCs were detected above UUSCOs in one shallow soil sample (B6(0-2)) including acetone (maximum (max.)of 2,500 ug/kg), benzene (at 72 ug/kg), ethlylbenzene at (4,000 ug/kg), m&p-xylenes (max. of 17,000 ug/kg), Naphthalene (max. of 25000 ug/kg)o-Xylene (at 6,100 ug/kg), tetrachloroethene (at 1,500 ug/kg)and Toluene (max. 64,000ug/kg. Several additional VOCs were detected at trace concentrations within several soil samples; . Seven SVOCs including Benzo(a)anthracene (max.of 7,500ug/kg, Benzo(a) pyrene (max.of 12,000ug/kg,Benzo(b)fluoranthene (max.9,200 ug/kg), Benzo (K) fluoranthene (max. of 7,100 ug/kg), Chryzene (max. of 7,700 ug/kg), dibenz (a,h) anthracene (max. of 2,700 ug/kg), and indeno (1,2,3-cd) pyrene (max. 9,100 ug/kg)were detected above RRSCOs; . Two Pescticides including 4,4'-DDE (at 4.2 ug/kg and 4,4'DDT (max. of18 ug/kg) were detected above UUSCOs. No pestices were detected above RRSCOs. . On PCB, PCB-1254 (at 2,000 ug kg) was detected at the RRSCO of 2,000 ug/kg. . Seven metals including cadmium (max. 7.6 mg/kg), Chromium (max. 550 mg/kg), Copper (max of 104 mg/kg,lead (max.of 719 mg/kg)mercury (max.of 3,01 mg/kg), nikel (max.of 86.1 mg/kg)and zinc (max. of 1,310 mg/kg were detected above UUSCos. Of the detected metals, cadmium, lead, and mercury were detected exceeding RRCOs . Five PFA compounds were detected in the sample for a total of 1046 ug/kg Groundwater ---------- Groundwater samples results were compared to New York State 6 NYCRR Part 703.5 class GA groundwater quality standards (GQS) . Two VOCs, acetone (at 52 ug/L) and methylene chloride (at 54 ug/L) were detected above their respective GQS. Soil Vapor ---------- Figure 8 shows the location and posts the values for sub-slab soil gas and soil vapor samples with detected concentrations. The sub slab soil gas and soil vapor results collected during the Remedial Investigation were compared to the compounds listed in Table 3.1 Air Guidance Values derived by the New York State Department of health (NYSDOH) located in the NYSDOH Final Guidance for Evaluating Soil Vapor Intrusion, dated October 2006 and the revised NYSDOH Decision Matrices dated May 2017. . The sub slab soil gas and soil vapor results indicated low levlesl of petroleum related VOCs and low levels of chlorinated VOCs: . Total concentrations of petroleum-related VOCs (BTEX)within the eight soil vapor /gas samples ranged from 0 ug/m3 to 1.81ug/m3. . The chlorinated solvents detected include 1,1,1,-trichloroethane (TCA)at a concentration of 2.20 ug/m3 in one of the eight samples, carbon tetrachloride ranged from 0.22 ug/m3 to 0.4 ug/m3, tetrachloroethene (PCE) at a concentration of 0.33 ug/m3; . The chlorinated VOs 1,1-dichloroethene, cis-1,2 dichloroethene, methylene chlorine, trichloroethene (TCE)and vinyl Chloride were not detected within any of the soil vapor samples . All chlorinated VOCs were detected below the monitoring level ranges established within the NYSDOH soil vapor guidance matrix. 3/31/21- Zhune- Kevin Brusee sent the RAWP dated April 2020 approved by the office of environmental Remediation. 5/8/21-Zhune-Kevin Brusee sent the Spill Closure Letter dated March 11, 2021. Conclusions ---------- Gasoline related VOCs were detected above Unrestricted Use SCOs within a surface (0-2 ft)soil sample collected in the northeast of the property. Delineation sampling indicated the impacted area was smaller than 20ft by 20ft area. On March 5,2021 a25ft by 45 ft area was over excavated and transported to Clean Earth North Jersey for proper off site disposal. No PID or olfactory evidence of petroleum soil was observed after the

CON EDISON (Continued) **S116043817**

excavation was completed, and the laboratory results of endpoint soil samples collected after the excavation was completed indicate all of the petroleum impacted has been removed. Spill Closed.

All Materials:

Site ID:	610052
Operable Unit ID:	1357202
Operable Unit:	01
Material ID:	2368536
Material Code:	9999
Material Name:	other - btex compund
Case No.:	Not reported
Material FA:	Other
Quantity:	Not reported
Units:	Not reported
Recovered:	Not reported
Resource Affected:	Soil
Oxygenate:	Not reported

Manifest Facility Information:

EPA ID:	NYP004401907
Country:	USA
Name:	CON EDISON
Address:	1010 PACIFIC ST
Address 2:	SB33282
City,State,Zip:	BROOKLYN, NY 11201
Zip 4:	Not reported
Location Address 1:	1010 PACIFIC ST
Location Address 2:	SB33282
Location City,State,Zip:	BROOKLYN, NY 11201
Location Zip 4:	Not reported
Facility Status:	Not reported
Total Tanks:	Not reported
Code:	BP

Mailing:

Mailing Name:	CON EDISON
Mailing Contact:	CON EDISON
Mailing Address 1:	4 IRVING PLACE
Mailing Address 2:	15TH FL
Mailing City,State,Zip:	NEW YORK, NY 10003
Mailing Zip 4:	Not reported
Mailing Country:	USA
Mailing Phone:	Not reported

Manifest Data:

Document ID:	Not reported
Manifest Status:	Not reported
Trans1 State ID:	NJD003812047
Year:	2018
Trans2 State ID:	Not reported
Generator Ship Date:	12/06/2013
Trans1 Recv Date:	12/06/2013
Trans2 Recv Date:	Not reported
TSD Site Recv Date:	12/06/2013
Part A Recv Date:	Not reported

CON EDISON (Continued) **S116043817**

Part B Recv Date:	Not reported
Generator EPA ID:	NYP004401907
Trans1 EPA ID:	Not reported
Trans2 EPA ID:	Not reported
TSDF ID 1:	NJD991291105
TSDF ID 2:	Not reported
Manifest Tracking Number:	002300153GBF
Import Indicator:	N
Export Indicator:	N
Discr Quantity Indicator:	N
Discr Type Indicator:	N
Discr Residue Indicator:	N
Discr Partial Reject Indicator:	N
Discr Full Reject Indicator:	N
Manifest Ref Number:	Not reported
Alt Facility RCRA ID:	Not reported
Alt Facility Sign Date:	Not reported
MGMT Method Type Code:	H110
Waste Code a:	LEAD
Waste Code b:	Not reported
Waste Code c:	Not reported
Waste Code e:	Not reported
Waste Code f:	Not reported
Waste Code g:	Not reported
Waste Code 1:	Not reported
Waste Code 2:	Not reported
Waste Code 3:	Not reported
Waste Code 4:	Not reported
Waste Code 5:	Not reported
Waste Code 6:	Not reported
Quantity:	100
Units:	Gallons (liquids only)
Number of Containers:	1
Container Type:	Cargo tanks (tank trucks)
Handling Method:	Treat
Specific Gravity:	1

NYC OER:

Name:	1010 PACIFIC STREET
Address:	1010 PACIFIC STREET
City,State,Zip:	BROOKLYN, NY
Latitude:	40.679289
Longitude:	-73.959743
OER Project Numbers:	20TMP0800K,20EH-A173K,20CVCP072K
BBL:	3.0113300323011301E+19
OER Program:	VCP (Enrolled), E/RD (Review)
Class:	Completed (C)
Phase:	Completed
URL:	https://a002-epic.nyc.gov/app/workspace/13083/docrepository
Postcode:	8
Community Board:	35
Council District:	305
Census Tract:	3330763
BIN:	3011330032
NTA:	Crown Heights North

BP456 **MERAL BEDFORD LLC** **NY MANIFEST** **S107784697**
NNW **1060 BEDFORD AVE** **NY NYC OER** **N/A**
1/2-1 **BROOKLYN, NY 11216**
0.549 mi.
2901 ft. **Site 1 of 3 in cluster BP**

Relative:
Higher

Actual:
54 ft.

Manifest Facility Information:

EPA ID:	NYR000223503
Country:	USA
Name:	MERAL BEDFORD LLC
Address:	1060 BEDFORD AVE
Address 2:	Not reported
City,State,Zip:	BROOKLYN, NY 11216
Zip 4:	Not reported
Location Address 1:	1060 BEDFORD AVENUE
Location Address 2:	Not reported
Location City,State,Zip:	BROOKLYN, NY 11216
Location Zip 4:	Not reported
Facility Status:	Not reported
Total Tanks:	Not reported
Code:	BP

Mailing:

Mailing Name:	MERAL BEDFORD LLC
Mailing Contact:	ARNOLD KALAIDJIM
Mailing Address 1:	316 HIMROD STREET
Mailing Address 2:	Not reported
Mailing City,State,Zip:	BROOKLYN, NY 11237
Mailing Zip 4:	Not reported
Mailing Country:	USA
Mailing Phone:	7188211600

Manifest Data:

Document ID:	Not reported
Manifest Status:	Not reported
Trans1 State ID:	NJR000029967
Year:	2018
Trans2 State ID:	Not reported
Generator Ship Date:	11/25/2015
Trans1 Recv Date:	11/25/2015
Trans2 Recv Date:	Not reported
TSD Site Recv Date:	11/25/2015
Part A Recv Date:	Not reported
Part B Recv Date:	Not reported
Generator EPA ID:	NYR000223503
Trans1 EPA ID:	Not reported
Trans2 EPA ID:	Not reported
TSDF ID 1:	NJD991291105
TSDF ID 2:	Not reported
Manifest Tracking Number:	014737678JJK
Import Indicator:	N
Export Indicator:	N
Discr Quantity Indicator:	Y
Discr Type Indicator:	N
Discr Residue Indicator:	N
Discr Partial Reject Indicator:	N
Discr Full Reject Indicator:	N
Manifest Ref Number:	Not reported
Alt Facility RCRA ID:	Not reported

MERAL BEDFORD LLC (Continued) **S107784697**

Alt Facility Sign Date:	Not reported
MGMT Method Type Code:	H110
Waste Code a:	LEAD
Waste Code b:	Not reported
Waste Code c:	Not reported
Waste Code e:	Not reported
Waste Code f:	Not reported
Waste Code g:	Not reported
Waste Code 1:	Not reported
Waste Code 2:	Not reported
Waste Code 3:	Not reported
Waste Code 4:	Not reported
Waste Code 5:	Not reported
Waste Code 6:	Not reported
Quantity:	50630
Units:	Pounds
Number of Containers:	1
Container Type:	Dump truck
Handling Method:	Treat
Specific Gravity:	1

Document ID:	Not reported
Manifest Status:	Not reported
Trans1 State ID:	NJR000029967
Year:	2018
Trans2 State ID:	Not reported
Generator Ship Date:	11/25/2015
Trans1 Recv Date:	11/25/2015
Trans2 Recv Date:	Not reported
TSD Site Recv Date:	11/25/2015
Part A Recv Date:	Not reported
Part B Recv Date:	Not reported
Generator EPA ID:	NYR000223503
Trans1 EPA ID:	Not reported
Trans2 EPA ID:	Not reported
TSDF ID 1:	NJD991291105
TSDF ID 2:	Not reported
Manifest Tracking Number:	014737681JJK
Import Indicator:	N
Export Indicator:	N
Discr Quantity Indicator:	Y
Discr Type Indicator:	N
Discr Residue Indicator:	N
Discr Partial Reject Indicator:	N
Discr Full Reject Indicator:	N
Manifest Ref Number:	Not reported
Alt Facility RCRA ID:	Not reported
Alt Facility Sign Date:	Not reported
MGMT Method Type Code:	H110
Waste Code a:	LEAD
Waste Code b:	Not reported
Waste Code c:	Not reported
Waste Code e:	Not reported
Waste Code f:	Not reported
Waste Code g:	Not reported
Waste Code 1:	Not reported
Waste Code 2:	Not reported

MERAL BEDFORD LLC (Continued) **S107784697**

Waste Code 3:	Not reported
Waste Code 4:	Not reported
Waste Code 5:	Not reported
Waste Code 6:	Not reported
Quantity:	57620
Units:	Pounds
Number of Containers:	1
Container Type:	Dump truck
Handling Method:	Treat
Specific Gravity:	1

Document ID:	Not reported
Manifest Status:	Not reported
Trans1 State ID:	NJR000029967
Year:	2018
Trans2 State ID:	Not reported
Generator Ship Date:	12/18/2015
Trans1 Recv Date:	12/18/2015
Trans2 Recv Date:	Not reported
TSD Site Recv Date:	12/18/2015
Part A Recv Date:	Not reported
Part B Recv Date:	Not reported
Generator EPA ID:	NYR000223503
Trans1 EPA ID:	Not reported
Trans2 EPA ID:	Not reported
TSDF ID 1:	NJD991291105
TSDF ID 2:	Not reported
Manifest Tracking Number:	015303417JJK
Import Indicator:	N
Export Indicator:	N
Discr Quantity Indicator:	Y
Discr Type Indicator:	N
Discr Residue Indicator:	N
Discr Partial Reject Indicator:	N
Discr Full Reject Indicator:	N
Manifest Ref Number:	Not reported
Alt Facility RCRA ID:	Not reported
Alt Facility Sign Date:	Not reported
MGMT Method Type Code:	H110
Waste Code a:	LEAD
Waste Code b:	Not reported
Waste Code c:	Not reported
Waste Code e:	Not reported
Waste Code f:	Not reported
Waste Code g:	Not reported
Waste Code 1:	Not reported
Waste Code 2:	Not reported
Waste Code 3:	Not reported
Waste Code 4:	Not reported
Waste Code 5:	Not reported
Waste Code 6:	Not reported
Quantity:	57780
Units:	Pounds
Number of Containers:	1
Container Type:	Dump truck
Handling Method:	Treat
Specific Gravity:	1

MERAL BEDFORD LLC (Continued) **S107784697**

NYC OER:

Name:	1060 BEDFORD AVENUE
Address:	1060 BEDFORD AVENUE
City,State,Zip:	BROOKLYN, NY
Latitude:	40.6886
Longitude:	-73.954967
OER Project Numbers:	14TMP0507K,14EHAN507K,15CVCP102K
BBL:	3.01954002230195E+19
OER Program:	VCP (Enrolled), E/RD (Review)
Class:	Completed (C)
Phase:	Site Management
URL:	https://a002-epic.nyc.gov/app/workspace/2112/docrepository
Postcode:	3
Community Board:	36
Council District:	233
Census Tract:	3055817
BIN:	3019547503
NTA:	Bedford

BO457 **1035 FULTON STREET** **NY NYC OER** **S129931928**
West **1035 FULTON STREET** **N/A**
1/2-1 **BROOKLYN, NY**
0.569 mi.
3004 ft. **Site 2 of 3 in cluster BO**

Relative:
Higher

Actual:
69 ft.

NYC OER:

Name:	1035 FULTON STREET
Address:	1035 FULTON STREET
City,State,Zip:	BROOKLYN, NY
Latitude:	40.682456
Longitude:	-73.96052
OER Project Numbers:	13TMP0380K,13EH-N380K,14CVCP157K
BBL:	3.01992001230199E+39
OER Program:	VCP (Enrolled), E/RD (Review)
Class:	Completed (C)
Phase:	Site Management
URL:	https://a002-epic.nyc.gov/app/workspace/1831/docrepository
Postcode:	2
Community Board:	35
Council District:	227
Census Tract:	3418184
BIN:	3019920012
NTA:	Clinton Hill

BP458 **1021 BEDFORD AVENUE** **NY NYC OER** **S129931924**
NNW **1021-1023 BEDFORD AVENUE** **N/A**
1/2-1 **BROOKLYN, NY**
0.572 mi.
3022 ft. **Site 2 of 3 in cluster BP**

Relative:
Lower

Actual:
50 ft.

NYC OER:

Name:	1021 BEDFORD AVENUE
Address:	1021-1023 BEDFORD AVENUE
City,State,Zip:	BROOKLYN, NY
Latitude:	40.689053
Longitude:	-73.955031

1021 BEDFORD AVENUE (Continued) **S129931924**

OER Project Numbers:	19TMP0660K,19EHAN167K,19CVCP062K
BBL:	3.0178800043017802E+19
OER Program:	VCP (Enrolled), E/RD (Review)
Class:	Completed (C)
Phase:	Site Management
URL:	https://a002-epic.nyc.gov/app/workspace/8759/docrepository
Postcode:	3
Community Board:	36
Council District:	243
Census Tract:	3414286
BIN:	3017880005
NTA:	Bedford

---

459 West 1/2-1 0.574 mi. 3033 ft.

LOT 80,TAXBLOCK 2019
963 ATLANTIC AVENUE
BROOKLYN, NY 11238

NY Spills **S121796965**
NY E DESIGNATION **N/A**
NY NYC OER

Relative: Higher

Actual: 81 ft.

SPILLS:

Name:	SOIL
Address:	963 ATLANTIC AVE
City,State,Zip:	BROOKLYN, NY
Spill Number/Closed Date:	2104580 / 2022-09-08
Facility ID:	2104580
Facility Type:	ER
DER Facility ID:	570749
Site ID:	623399
DEC Region:	2
Spill Cause:	Human Error
Spill Class:	D4
SWIS:	2401
Spill Date:	2021-08-13
Investigator:	RMPIPER
Referred To:	Not reported
Reported to Dept:	2021-08-13
CID:	Not reported
Water Affected:	Not reported
Spill Source:	Commercial/Industrial
Spill Notifier:	Other
Cleanup Ceased:	Not reported
Cleanup Meets Std:	False
Last Inspection:	Not reported
Recommended Penalty:	False
UST Trust:	False
Remediation Phase:	0
Date Entered In Computer:	2021-08-13
Spill Record Last Update:	2022-09-08
Spiller Name:	SHAYA MEHRING
Spiller Company:	NEW YORK DEVELOPERS
Spiller Address:	Not reported
Spiller Company:	999
Contact Name:	THOMAS GALLO
DEC Memo:	CONSTRUCTION SITE; C/U PENDING
Remarks:	08/13/21-Hiralkumar Patel. alternate address: 963-965 Atlantic Ave no PBS or other spills found. 6:22 PM:- spoke with Shaya. he mentioned that during excavation of new building foundation, crew noted a 550 gal tank in ground. 08/16/21-Hiralkumar Patel. 9:34 PM:- spoke with

LOT 80,TAXBLOCK 2019 (Continued) **S121796965**

Tom at EBC. he mentioned that during excavation for new building foundation, crew found a previously unknown tank at a depth of 12 ft bg. during excavation, crew thought tank top as just a piece of metal in the ground and tried to pulled it out which caused damage to the tank. mostly water, with petroleum odors, spilled onto excavation surface. the impacted soil has been removed and stockpiled on plastic. the remaining tank is still in ground and will be removed after pumping remaining liquid. Tom stated that endpoint samples will be collected after tank removal. Thomas Gallo EBC, Inc. PH. (516) 972-5354 email: tgallo@ebcincny.com 963 Holdings LLC. **property owner** c/o NY Developers & Management **construction management company** Attn.: Shaya Mehring **on-site construction project manager** PH. (718) 541-5749 email: smehring@nydevelopers.net 10:09 AM:- sent email to Mr. Mehring and asked him to submit site map with tank/sample locations, endpoint sample results and disposal manifests for review. email copied to DEC Piper and Tom. case assigned to DEC Piper. 9/8/22- DEC Piper received and reviewed spill closure report. 1080 tank and 50 yds of soil removed. Endpoints were clean of VOCs. Low level SVOCs . Spill closed. Report is in DEC Docs.

All Materials:

Site ID:	623399
Operable Unit ID:	1370548
Operable Unit:	01
Material ID:	2383624
Material Code:	0001A
Material Name:	#2 fuel oil
Case No.:	Not reported
Material FA:	Petroleum
Quantity:	10.00
Units:	G
Recovered:	Not reported
Resource Affected:	Soil
Oxygenate:	Not reported

E DESIGNATION:

Name:	LOT 80,TAXBLOCK 2019
Address:	963 ATLANTIC AVENUE
City,State,Zip:	BROOKLYN, NY 11238
Tax Lot(s):	80
Tax Block:	2019
Borough Code:	BK
E-No:	E-183
Effective Date:	Not reported
Satisfaction Date:	Not reported
Ceqr Number:	07DCP066K
Ulurp Number:	070430ZMK
Zoning Map No:	16c
Description:	Underground Gasoline Storage Tanks* Testing Protocol.;Window Wall Attenuation & Alternate Ventilation
Lot Remediation Date:	Not reported

NYC OER:

Name:	963 ATLANTIC AVENUE
Address:	963 ATLANTIC AVENUE

LOT 80,TAXBLOCK 2019 (Continued) **S121796965**

City,State,Zip:	BROOKLYN, NY
Latitude:	40.680263
Longitude:	-73.960337
OER Project Numbers:	15TMP0012K,15EH-N012K,15CVCP089K
BBL:	3020190080
OER Program:	VCP (Enrolled), E/RD (Review)
Class:	Completed (C)
Phase:	Closure
URL:	https://a002-epic.nyc.gov/app/workspace/2829/docrepository
Postcode:	2
Community Board:	36
Council District:	227
Census Tract:	3335119
BIN:	3020190080
NTA:	Clinton Hill

BO460 **1019-1033 FULTON STREET** **NY NYC OER** **S129931921**
West **1033 FULTON STREET** **N/A**
1/2-1 **BROOKLYN, NY**
0.579 mi.
3055 ft. **Site 3 of 3 in cluster BO**

Relative:
Higher

Actual:
69 ft.

NYC OER:

Name:	1019-1033 FULTON STREET
Address:	1033 FULTON STREET
City,State,Zip:	BROOKLYN, NY
Latitude:	40.682201
Longitude:	-73.960743
OER Project Numbers:	15TMP0493K,15EH-N493K,16CVCP061K
BBL:	3.0199100013019898E+79
OER Program:	VCP (Enrolled), E/RD (Review)
Class:	Completed (C)
Phase:	Site Management
URL:	https://a002-epic.nyc.gov/app/workspace/2911/docrepository
Postcode:	2
Community Board:	35
Council District:	227
Census Tract:	3000000
BIN:	3019910001
NTA:	Clinton Hill

---

461 **705 FRANKLIN AVENUE** **NY NYC OER** **S129932611**
SW **705 FRANKLIN AVENUE** **N/A**
1/2-1 **BROOKLYN, NY**
0.583 mi.
3078 ft.

Relative:
Higher

Actual:
107 ft.

NYC OER:

Name:	705 FRANKLIN AVENUE
Address:	705 FRANKLIN AVENUE
City,State,Zip:	BROOKLYN, NY
Latitude:	40.674468
Longitude:	-73.956584
OER Project Numbers:	18TMP0123K,18EH-N063K,19CVCP026K
BBL:	3012310001
OER Program:	VCP (Prospective), E/RD (Review)

705 FRANKLIN AVENUE (Continued) **S129932611**

Class:	Active (A)
Phase:	Approved Remedial Plan
URL:	https://a002-epic.nyc.gov/app/workspace/4701/docrepository
Postcode:	8
Community Board:	35
Council District:	221
Census Tract:	3345939
BIN:	3012310001
NTA:	Crown Heights North

BP462 **1044 BEDFORD AVENUE** **NY NYC OER** **S129931930**
NNW **1044 BEDFORD AVENUE** **N/A**
1/2-1 **BROOKLYN, NY**
0.591 mi.
3123 ft. **Site 3 of 3 in cluster BP**

Relative:
Lower

Actual:
50 ft.

NYC OER:

Name:	1044 BEDFORD AVENUE
Address:	1044 BEDFORD AVENUE
City,State,Zip:	BROOKLYN, NY
Latitude:	40.68922
Longitude:	-73.955089
OER Project Numbers:	13TMP0452K,13EHAN452K,13CVCP156K
BBL:	3019500033
OER Program:	VCP (Enrolled)
Class:	Completed (C)
Phase:	Completed
URL:	https://a002-epic.nyc.gov/app/workspace/1584/docrepository
Postcode:	3
Community Board:	36
Council District:	233
Census Tract:	3426102
BIN:	3019500033
NTA:	Bedford

---

463 **666 GREENE AVENUE** **NY NYC OER** **S129932593**
NE **666 GREENE AVENUE** **N/A**
1/2-1 **BROOKLYN, NY**
0.616 mi.
3253 ft.

Relative:
Higher

Actual:
54 ft.

NYC OER:

Name:	666 GREENE AVENUE
Address:	666 GREENE AVENUE
City,State,Zip:	BROOKLYN, NY
Latitude:	40.689469
Longitude:	-73.941797
OER Project Numbers:	16TMP0387K,16CVCP084K,16CVCP084K
BBL:	3018010008
OER Program:	VCP (Enrolled)
Class:	Completed (C)
Phase:	Site Management
URL:	https://a002-epic.nyc.gov/app/workspace/3190/docrepository
Postcode:	3
Community Board:	36
Council District:	279

666 GREENE AVENUE (Continued) **S129932593**

Census Tract:	3418212
BIN:	3018010008
NTA:	Stuyvesant Heights

BQ464 **979 PACIFIC STREET** **NY NYC OER** **S129932703**
West **979 PACIFIC STREET** **N/A**
1/2-1 **BROOKLYN, NY**
0.624 mi.
3296 ft. **Site 1 of 2 in cluster BQ**

Relative: **Higher**
Actual: **86 ft.**

NYC OER:

Name:	979 PACIFIC STREET
Address:	979 PACIFIC STREET
City,State,Zip:	BROOKLYN, NY
Latitude:	40.679602
Longitude:	-73.961152
OER Project Numbers:	21TMP0827K,21EH-N180K,22CVCP009K
BBL:	3011250001
OER Program:	VCP (Enrolled), E/RD (Review)
Class:	Active (A)
Phase:	Construction
URL:	https://a002-epic.nyc.gov/app/workspace/22633/docrepository
Postcode:	8
Community Board:	35
Council District:	305
Census Tract:	3000000
BIN:	3011250001
NTA:	Crown Heights North

---

465 **CONSTRUCTION SITE** **NY Spills** **S116554024**
North **683 MARCY AVE** **NY NYC OER** **N/A**
1/2-1 **BROOKLYN, NY**
0.641 mi.
3385 ft.

Relative: **Lower**
Actual: **42 ft.**

SPILLS:

Name:	CONSTRUCTION SITE
Address:	683 MARCY AVE
City,State,Zip:	BROOKLYN, NY
Spill Number/Closed Date:	1312247 / 2016-04-21
Facility ID:	1312247
Facility Type:	ER
DER Facility ID:	448094
Site ID:	493201
DEC Region:	2
Spill Cause:	Equipment Failure
Spill Class:	D4
SWIS:	2401
Spill Date:	2014-03-31
Investigator:	RMPIPER
Referred To:	Not reported
Reported to Dept:	2014-03-31
CID:	Not reported
Water Affected:	Not reported
Spill Source:	Commercial/Industrial
Spill Notifier:	Other

CONSTRUCTION SITE (Continued) **S116554024**

Cleanup Ceased:	Not reported
Cleanup Meets Std:	False
Last Inspection:	Not reported
Recommended Penalty:	False
UST Trust:	False
Remediation Phase:	0
Date Entered In Computer:	2014-03-31
Spill Record Last Update:	2016-04-21
Spiller Name:	Not reported
Spiller Company:	UNKNOWN
Spiller Address:	Not reported
Spiller Company:	999
Contact Name:	NORTON
DEC Memo:	found two 550 gal ust/tanks removed/loss of product to soil/clean up crew enroute
Remarks:	3/31/2014 - Feng - Called EBC and spoke to Kevin (631-504-6000, kbrussee@ebcincny.com). It is an empty lot and they are doing excavation for development. They came across (2) 550-gallon gasoline USTs. The USTs were abandoned with water but some residual oil is on top of the water. They tried to lift one and broke the UST and the water spilled out. They have tank remover ABC to come to remove the tanks and have them to excavate the impacted soil. The excavation is at 2 feet at this time for this area, which aimed for future parking lot and was not planned for much excavation. But at this time, they plan to excavate as much as possible to remove the impacted soil and will collect endpoint samples. The other portion of the site have been excavated and no impacts have been encountered. This is also a NYCOER project. The owner is Cecily Norton 435-757-6268. 4/21/16- DEC Piper received and reviewed closure report. Based on work t o date no further action is granted. This spill is closed. See Dec Docs for report if warranted. Closed.

All Materials:

Site ID:	493201
Operable Unit ID:	1242703
Operable Unit:	01
Material ID:	2243277
Material Code:	0009
Material Name:	gasoline
Case No.:	Not reported
Material FA:	Petroleum
Quantity:	Not reported
Units:	G
Recovered:	Not reported
Resource Affected:	Soil
Oxygenate:	Not reported

NYC OER:

Name:	683-691 MARCY AVE. (AKA 168 KOSCIUSKO ST)
Address:	683 MARCY AVENUE
City,State,Zip:	BROOKLYN, NY
Latitude:	40.690864
Longitude:	-73.948298
OER Project Numbers:	13TMP0526K,13EH-A243K,13CVCP116K
BBL:	3.0178500013017798E+59
OER Program:	VCP (Enrolled), E/RD (Review)

CONSTRUCTION SITE (Continued) **S116554024**

Class:	Completed (C)
Phase:	Completed
URL:	https://a002-epic.nyc.gov/app/workspace/1452/docrepository
Postcode:	3
Community Board:	36
Council District:	261
Census Tract:	3000000
BIN:	3017850001
NTA:	Bedford

BR466 **LOT 56,TAXBLOCK 2018** **NY E DESIGNATION** **S121796922**
West **929 ATLANTIC AVENUE** **NY NYC OER** **N/A**
1/2-1 **BROOKLYN, NY**
0.642 mi.
3389 ft. **Site 1 of 3 in cluster BR**

Relative:
Higher

Actual:
80 ft.

E DESIGNATION:

Name:	LOT 56,TAXBLOCK 2018
Address:	929 ATLANTIC AVENUE
City,State,Zip:	BROOKLYN, NY
Tax Lot(s):	56
Tax Block:	2018
Borough Code:	Not reported
E-No:	E-183
Effective Date:	Not reported
Satisfaction Date:	Not reported
Ceqr Number:	07DCP066K
Ulurp Number:	070430ZMK
Zoning Map No:	16c
Description:	Underground Gasoline Storage Tanks* Testing Protocol.;Window Wall Attenuation & Alternate Ventilation
Lot Remediation Date:	Not reported

NYC OER:

Name:	929 ATLANTIC AVENUE
Address:	929 ATLANTIC AVENUE
City,State,Zip:	BROOKLYN, NY
Latitude:	40.680615
Longitude:	-73.962006
OER Project Numbers:	15TMP0004K,15EH-N004K,15CVCP055K
BBL:	3020180054
OER Program:	VCP (Enrolled), E/RD (Review)
Class:	Active (A)
Phase:	Construction
URL:	https://a002-epic.nyc.gov/app/workspace/2826/docrepository
Postcode:	2
Community Board:	35
Council District:	201
Census Tract:	3000000
BIN:	3020180054
NTA:	Clinton Hill

BQ467 **527 GRAND AVENUE** **NY NYC OER** **S129932519**
WSW **527 GRAND AVENUE** **N/A**
1/2-1 **BROOKLYN, NY**
0.644 mi.
3399 ft. **Site 2 of 2 in cluster BQ**

Relative:
Higher

Actual:
90 ft.

NYC OER:

Name:	527 GRAND AVENUE
Address:	527 GRAND AVENUE
City,State,Zip:	BROOKLYN, NY
Latitude:	40.679355
Longitude:	-73.961794
OER Project Numbers:	22TMP0430K,22EH-N110K,22CVCP020K
BBL:	3.0113300073011298E+19
OER Program:	VCP (Enrolled), E/RD (Review)
Class:	Active (A)
Phase:	Construction
URL:	https://a002-epic.nyc.gov/app/workspace/31877/docrepository
Postcode:	8
Community Board:	35
Council District:	305
Census Tract:	3000000
BIN:	3011330007
NTA:	Crown Heights North

---

468 **651 - 671 GATES AVENUE** **NY NYC OER** **S129932588**
NE **651 - 671 GATES AVENUE** **N/A**
1/2-1 **BROOKLYN, NY**
0.649 mi.
3426 ft.

Relative:
Higher

Actual:
64 ft.

NYC OER:

Name:	651 - 671 GATES AVENUE
Address:	651 - 671 GATES AVENUE
City,State,Zip:	BROOKLYN, NY
Latitude:	40.687366
Longitude:	-73.940678
OER Project Numbers:	19TMP0339K,19CVCP027K
BBL:	3.0181100193018102E+19
OER Program:	VCP (Enrolled)
Class:	Completed (C)
Phase:	Site Management
URL:	https://a002-epic.nyc.gov/app/workspace/7439/docrepository
Postcode:	3
Community Board:	36
Council District:	277
Census Tract:	3000000
BIN:	3018110070
NTA:	Stuyvesant Heights

BR469 **925 ATLANTIC AVENUE** **NY NYC OER** **S129932686**
West **925 ATLANTIC AVENUE** **N/A**
1/2-1 **BROOKLYN, NY**
0.652 mi.
3443 ft. **Site 2 of 3 in cluster BR**

Relative:
Higher

Actual:
81 ft.

NYC OER:

Name:	925 ATLANTIC AVENUE
Address:	925 ATLANTIC AVENUE
City,State,Zip:	BROOKLYN, NY
Latitude:	40.68064
Longitude:	-73.962132
OER Project Numbers:	16TMP0052K,16EH-N045K,16CVCP066K
BBL:	3020180057
OER Program:	VCP (Enrolled), E/RD (Review)
Class:	Active (A)
Phase:	Construction
URL:	https://a002-epic.nyc.gov/app/workspace/3401/docrepository
Postcode:	2
Community Board:	35
Council District:	201
Census Tract:	3000000
BIN:	3020180057
NTA:	Clinton Hill

BR470 **LOT 64,TAXBLOCK 2018** **NY E DESIGNATION** **S121796942**
West **911 ATLANTIC AVENUE** **NY NYC OER** **N/A**
1/2-1 **BROOKLYN, NY**
0.679 mi.
3586 ft. **Site 3 of 3 in cluster BR**

Relative:
Higher

Actual:
81 ft.

E DESIGNATION:

Name:	LOT 64,TAXBLOCK 2018
Address:	911 ATLANTIC AVENUE
City,State,Zip:	BROOKLYN, NY
Tax Lot(s):	64
Tax Block:	2018
Borough Code:	Not reported
E-No:	E-183
Effective Date:	Not reported
Satisfaction Date:	Not reported
Ceqr Number:	07DCP066K
Ulurp Number:	070430ZMK
Zoning Map No:	16c
Description:	Underground Gasoline Storage Tanks* Testing Protocol.;Window Wall Attenuation & Alternate Ventilation
Lot Remediation Date:	Not reported

NYC OER:

Name:	911-917 ATLANTIC AVENUE
Address:	911 ATLANTIC AVENUE
City,State,Zip:	BROOKLYN, NY
Latitude:	40.680733
Longitude:	-73.962565
OER Project Numbers:	15TMP0524K,15EH-N524K,17CVCP009K
BBL:	3.02018006230201E+29
OER Program:	VCP (Enrolled), E/RD (Review)
Class:	Completed (C)

LOT 64,TAXBLOCK 2018 (Continued) **S121796942**

Phase:	Site Management
URL:	https://a002-epic.nyc.gov/app/workspace/2919/docrepository
Postcode:	2
Community Board:	35
Council District:	201
Census Tract:	3425745
BIN:	3020180062
NTA:	Clinton Hill

471
SSW
1/2-1
0.707 mi.
3734 ft.

1499 BEDFORD LLC
1499 BEDFORD AVE
BROOKLYN, NY 11216

NY Spills **S128912551**
NY MANIFEST **N/A**
NY NYC OER

Relative:
Higher

Actual:
123 ft.

SPILLS:

Name:	CONSTRUCTION SITE
Address:	1499 BEDFORD AVE
City,State,Zip:	BROOKLYN, NY
Spill Number/Closed Date:	2202788 / 2023-04-18
Facility ID:	2202788
Facility Type:	ER
DER Facility ID:	585503
Site ID:	638883
DEC Region:	2
Spill Cause:	Human Error
Spill Class:	D4
SWIS:	2401
Spill Date:	2022-06-29
Investigator:	RMPIPER
Referred To:	Not reported
Reported to Dept:	2022-06-29
CID:	Not reported
Water Affected:	Not reported
Spill Source:	Commercial/Industrial
Spill Notifier:	Other
Cleanup Ceased:	Not reported
Cleanup Meets Std:	False
Last Inspection:	Not reported
Recommended Penalty:	False
UST Trust:	False
Remediation Phase:	0
Date Entered In Computer:	2022-06-29
Spill Record Last Update:	2023-04-18
Spiller Name:	Not reported
Spiller Company:	THIRD PARTY
Spiller Address:	Not reported
Spiller Company:	999
Contact Name:	DRUMIDA DMELLO
DEC Memo:	ust tank found during excavation some product lost to soil all contained and placed on plastic sheathing final disposal pending
Remarks:	6/29/22-Lin-Office closed and unable to reach caller. 7/5/22-Lin-Address corrected to 1499 Bedford Ave, Brooklyn. They found a 275 gallon UST (suspected to be a waste oil tank) during excavation. There was contamination beneath the tank and they dug down to 11' bgs and collected endpoint samples. They have backfilled the area for construction site safety and they will go down to 15' in

1499 BEDFORD LLC (Continued) **S128912551**

that area for the cellar. This is a E designated site and they are in the city's VCP program. OER PM is Taylor hart (VCP#22CVCP008k). They will send endpoint samples results to DEC piper. Phone number for RSK environmental group is 718-438-2200 ext 205. 4/18/23- DEC piper received closure documentation. Based on work to date, removal of 3 275 gal USTs, this spill is closed. No further action is granted. See reports in DEC Docs if warranted.

All Materials:

Site ID:	638883
Operable Unit ID:	1385932
Operable Unit:	01
Material ID:	2400589
Material Code:	0066A
Material Name:	unknown petroleum
Case No.:	Not reported
Material FA:	Petroleum
Quantity:	Not reported
Units:	Not reported
Recovered:	Not reported
Resource Affected:	Soil
Oxygenate:	Not reported

Manifest Facility Information:

EPA ID:	NYR000256677
Country:	USA
Name:	1499 BEDFORD LLC
Address:	1499 BEDFORD AVE
Address 2:	Not reported
City,State,Zip:	BROOKLYN, NY 11216
Zip 4:	Not reported
Location Address 1:	1499 BEDFORD AVE
Location Address 2:	Not reported
Location City,State,Zip:	BROOKLYN, NY 11216
Location Zip 4:	Not reported
Facility Status:	Not reported
Total Tanks:	Not reported
Code:	BP

Mailing:

Mailing Name:	1499 BEDFORD LLC
Mailing Contact:	MATT KATZ
Mailing Address 1:	320 ROEBLING ST STE 30
Mailing Address 2:	Not reported
Mailing City,State,Zip:	BROOKLYN, NY 11211
Mailing Zip 4:	Not reported
Mailing Country:	USA
Mailing Phone:	7184181178

NYC OER:

Name:	1499 BEDFORD AVENUE
Address:	1499 BEDFORD AVENUE
City,State,Zip:	BROOKLYN, NY
Latitude:	40.671552
Longitude:	-73.95474

1499 BEDFORD LLC (Continued) **S128912551**

OER Project Numbers:	21TMP0857K,21EH-N174K,22CVCP008K
BBL:	3012530007
OER Program:	VCP (Enrolled), E/RD (Review)
Class:	Active (A)
Phase:	Construction
URL:	https://a002-epic.nyc.gov/app/workspace/22663/docrepository
Postcode:	8
Community Board:	35
Council District:	219
Census Tract:	3032188
BIN:	3012530007
NTA:	Crown Heights North

472
NNW
1/2-1
0.713 mi.
3764 ft.

LOT 2,TAXBLOCK 1763
223 SPENCER STREET
BROOKLYN, NY

NY E DESIGNATION **S129173597**
NY NYC OER **N/A**

Relative:
Lower

Actual:
41 ft.

E DESIGNATION:

Name:	LOT 2,TAXBLOCK 1763
Address:	223 SPENCER STREET
City,State,Zip:	BROOKLYN, NY
Tax Lot(s):	2
Tax Block:	1763
Borough Code:	Not reported
E-No:	R-27
Effective Date:	Not reported
Satisfaction Date:	Not reported
Ceqr Number:	03DCP038K
Ulurp Number:	030276 ZMK
Zoning Map No:	Not reported
Description:	Not reported
Lot Remediation Date:	Not reported

NYC OER:

Name:	223 SPENCER STREET
Address:	223 SPENCER STREET
City,State,Zip:	BROOKLYN, NY
Latitude:	40.691613
Longitude:	-73.954575
OER Project Numbers:	17TMP0795K,17RHAZ300K,18CVCP006K
BBL:	3.0176300023017599E+19
OER Program:	VCP (Enrolled), E/RD (Review)
Class:	Completed (C)
Phase:	Completed
URL:	https://a002-epic.nyc.gov/app/workspace/4438/docrepository
Postcode:	3
Community Board:	33
Council District:	241
Census Tract:	3427006
BIN:	3017630002
NTA:	Bedford

473
WSW
1/2-1
0.724 mi.
3823 ft.

767 BERGEN STREET - DOB JOB NO. 320576658 & 320576
767 BERGEN STREET
BROOKLYN, NY

NY NYC OER **S129932633**
N/A

Relative:
Higher

Actual:
103 ft.

NYC OER:

Name:	767 BERGEN STREET - DOB JOB NO. 320576658 & 320576649
Address:	767 BERGEN STREET
City,State,Zip:	BROOKLYN, NY
Latitude:	40.678329
Longitude:	-73.962959
OER Project Numbers:	13TMP0443K,13EHAZ443K,14CVCP185K
BBL:	3.01140004830114E+19
OER Program:	VCP (Enrolled), E/RD (Review)
Class:	Completed (C)
Phase:	Completed
URL:	https://a002-epic.nyc.gov/app/workspace/1711/docrepository
Postcode:	8
Community Board:	35
Council District:	203
Census Tract:	3407043
BIN:	3011407506
NTA:	Prospect Heights

474
North
1/2-1
0.762 mi.
4021 ft.

633 MARCY AVENUE
633 MARCY AVENUE
BROOKLYN, NY

NY NYC OER **S129932577**
N/A

Relative:
Lower

Actual:
38 ft.

NYC OER:

Name:	633 MARCY AVENUE
Address:	633 MARCY AVENUE
City,State,Zip:	BROOKLYN, NY
Latitude:	40.692917
Longitude:	-73.948707
OER Project Numbers:	17TMP0322K,17EH-A127K,17CVCP060K
BBL:	3.0177100053017699E+29
OER Program:	VCP (Enrolled), E/RD (Review)
Class:	Completed (C)
Phase:	Completed
URL:	https://a002-epic.nyc.gov/app/workspace/3965/docrepository
Postcode:	3
Community Board:	36
Council District:	261
Census Tract:	3425662
BIN:	3017710005
NTA:	Bedford

475
West
1/2-1
0.789 mi.
4166 ft.

LOT 62,TAXBLOCK 2012
596 WASHINGTON AVENUE
BROOKLYN, NY 11238

NY E DESIGNATION **S121796936**
NY NYC OER **N/A**

Relative:
Higher

Actual:
78 ft.

E DESIGNATION:

Name:	LOT 62,TAXBLOCK 2012
Address:	596 WASHINGTON AVENUE
City,State,Zip:	BROOKLYN, NY 11238
Tax Lot(s):	62
Tax Block:	2012
Borough Code:	BK
E-No:	E-183
Effective Date:	Not reported
Satisfaction Date:	Not reported
Ceqr Number:	07DCP066K
Ulurp Number:	070430ZMK
Zoning Map No:	16c
Description:	Underground Gasoline Storage Tanks* Testing Protocol.;Window Wall Attenuation & Alternate Ventilation
Lot Remediation Date:	Not reported

NYC OER:

Name:	596 WASHINGTON AVENUE
Address:	596 WASHINGTON AVENUE
City,State,Zip:	BROOKLYN, NY
Latitude:	40.681464
Longitude:	-73.964472
OER Project Numbers:	14TMP0007K,14EH-N007K,14CVCP205K
BBL:	3.0201200623020102E+19
OER Program:	VCP (Enrolled), E/RD (Review)
Class:	Completed (C)
Phase:	Site Management
URL:	https://a002-epic.nyc.gov/app/workspace/2272/docrepository
Postcode:	2
Community Board:	35
Council District:	199
Census Tract:	3399794
BIN:	3020120062
NTA:	Clinton Hill

476
West
1/2-1
0.831 mi.
4387 ft.

531 WAVERLY AVENUE
531 WAVERLY AVENUE
BROOKLYN, NY

NY NYC OER **S129932525**
N/A

Relative:
Higher

Actual:
76 ft.

NYC OER:

Name:	531 WAVERLY AVENUE
Address:	531 WAVERLY AVENUE
City,State,Zip:	BROOKLYN, NY
Latitude:	40.682326
Longitude:	-73.965679
OER Project Numbers:	13TMP0086K,13EH-N086K,15CVCP033K
BBL:	3.0201200013020102E+39
OER Program:	VCP (Enrolled), E/RD (Review)
Class:	Completed (C)

531 WAVERLY AVENUE (Continued) **S129932525**

Phase:	Completed
URL:	https://a002-epic.nyc.gov/app/workspace/1754/docrepository
Postcode:	2
Community Board:	35
Council District:	199
Census Tract:	3000000
BIN:	3020120001
NTA:	Clinton Hill

---

477 West 1/2-1 0.864 mi. 4563 ft. **LOT 30,TAXBLOCK 2011** **882 FULTON STREET** **BROOKLYN, NY** **NY E DESIGNATION** **S121796785** **NY NYC OER** **N/A**

Relative: Higher

Actual: 78 ft.

E DESIGNATION:

Name:	LOT 30,TAXBLOCK 2011
Address:	882 FULTON STREET
City,State,Zip:	BROOKLYN, NY
Tax Lot(s):	30
Tax Block:	2011
Borough Code:	Not reported
E-No:	E-183
Effective Date:	Not reported
Satisfaction Date:	Not reported
Ceqr Number:	07DCP066K
Ulurp Number:	070430ZMK
Zoning Map No:	16c
Description:	Underground Gasoline Storage Tanks* Testing Protocol.;Window Wall Attenuation & Alternate Ventilation
Lot Remediation Date:	Not reported

NYC OER:

Name:	882 FULTON STREET (502-506 WAVERLY)
Address:	882 FULTON STREET
City,State,Zip:	BROOKLYN, NY
Latitude:	40.683292
Longitude:	-73.966021
OER Project Numbers:	14TMP0226K,14EH-N226K,14CVCP227K
BBL:	3020110030
OER Program:	VCP (Enrolled), E/RD (Review)
Class:	Completed (C)
Phase:	Completed
URL:	https://a002-epic.nyc.gov/app/workspace/2326/docrepository
Postcode:	2
Community Board:	35
Council District:	199
Census Tract:	3000000
BIN:	3020117502
NTA:	Clinton Hill

478
North
1/2-1
0.874 mi.
4616 ft.

74 VERNON AVENUE
74 VERNON AVENUE
BROOKLYN, NY

NY NYC OER **S129932622**
N/A

Relative:
Lower

Actual:
34 ft.

NYC OER:

Name:	74 VERNON AVENUE
Address:	74 VERNON AVENUE
City,State,Zip:	BROOKLYN, NY
Latitude:	40.69468
Longitude:	-73.94863
OER Project Numbers:	15TMP0149K,15EH-A149K,15CVCP087K
BBL:	3017590007
OER Program:	VCP (Enrolled), E/RD (Review)
Class:	Completed (C)
Phase:	Site Management
URL:	https://a002-epic.nyc.gov/app/workspace/2605/docrepository
Postcode:	3
Community Board:	36
Council District:	25901
Census Tract:	3000000
BIN:	3017590007
NTA:	Bedford

BS479
West
1/2-1
0.875 mi.
4622 ft.

VERIZON NEW YORK INC-NY-35304
547 CLINTON AVENUE
BROOKLYN, NY 11238

Site 1 of 2 in cluster BS

NY LTANKS **S106721662**
NY TANKS **N/A**
NY Spills
NY MANIFEST
NY NYC OER

Relative:
Higher

Actual:
77 ft.

LTANKS:

Name:	547 CLINTON AVE/NY TEL
Address:	547 CLINTON AVE
City,State,Zip:	BROOKLYN, NY
Spill Number/Closed Date:	9111872 / 2000-12-04
Facility ID:	9111872
Site ID:	281899
Spill Date:	1992-02-18
Spill Cause:	Tank Test Failure
Spill Source:	Commercial/Industrial
Spill Class:	C4
Cleanup Ceased:	Not reported
SWIS:	2401
Investigator:	MCTIBBE
Referred To:	Not reported
Reported to Dept:	1992-02-19
CID:	Not reported
Water Affected:	Not reported
Spill Notifier:	Tank Tester
Last Inspection:	Not reported
Recommended Penalty:	False
Meets Standard:	False
UST Involvement:	False
Remediation Phase:	0
Date Entered In Computer:	1992-02-20
Spill Record Last Update:	2000-12-04
Spiller Name:	Not reported
Spiller Company:	Not reported
Spiller Address:	Not reported

VERIZON NEW YORK INC-NY-35304 (Continued) **S106721662**

Spiller County:	001
Spiller Contact:	Not reported
Spiller Phone:	Not reported
Spiller Extention:	Not reported
DEC Region:	2
DER Facility ID:	268667
DEC Memo:	Prior to Sept, 2004 data translation this spill Lead_DEC Field was TIBBE transfered from tang to tibbe on 12/4/20000. see file.
Remarks:	E I & R 8K HORNER EZ CHECK

All TTF:

Facility ID:	9111872
Spill Number:	9111872
Spill Tank Test:	1539637
Site ID:	281899
Tank Number:	Not reported
Tank Size:	0
Material:	0001
EPA UST:	Not reported
UST:	Not reported
Cause:	Not reported
Source:	Not reported
Test Method:	00
Test Method 2:	Unknown
Leak Rate:	.00
Gross Fail:	Not reported
Modified By:	Spills
Last Modified Date:	Not reported

All Materials:

Site ID:	281899
Operable Unit ID:	962106
Operable Unit:	01
Material ID:	416879
Material Code:	0001A
Material Name:	#2 fuel oil
Case No.:	Not reported
Material FA:	Petroleum
Quantity:	-1.00
Units:	L
Recovered:	.00
Resource Affected:	Groundwater
Oxygenate:	Not reported

TANKS:

Name:	VERIZON NEW YORK INC-NY-35304
Address:	547 CLINTON AVENUE
City,State,Zip:	BROOKLYN, NY 11238
Facility Id:	2-344451
Region:	STATE
DEC Region:	2
Site Status:	Active
Program Type:	PBS
Expiration Date:	08/23/2028
UTM X:	587343.57602
UTM Y:	4503962.11535

VERIZON NEW YORK INC-NY-35304 (Continued) **S106721662**

SPILLS:

Name:	VAULT # 4724
Address:	547 CLINTON AVE
City,State,Zip:	BROOKLYN, NY
Spill Number/Closed Date:	0408695 / 2005-01-06
Facility ID:	0408695
Facility Type:	ER
DER Facility ID:	268667
Site ID:	333432
DEC Region:	2
Spill Cause:	Unknown
Spill Class:	C4
SWIS:	2401
Spill Date:	2004-11-05
Investigator:	JHOCONNE
Referred To:	Not reported
Reported to Dept:	2004-11-05
CID:	73
Water Affected:	Not reported
Spill Source:	Unknown
Spill Notifier:	Responsible Party
Cleanup Ceased:	Not reported
Cleanup Meets Std:	False
Last Inspection:	Not reported
Recommended Penalty:	False
UST Trust:	False
Remediation Phase:	0
Date Entered In Computer:	2004-11-06
Spill Record Last Update:	2005-01-06
Spiller Name:	Not reported
Spiller Company:	Not reported
Spiller Address:	40 ELDRIDGE AV
Spiller Company:	001
Contact Name:	ERT DESK
DEC Memo:	1 PINT OIL ON 5 GALS OF WATER. NO TO ALL 5 QUESTIONS. SPILL COMING OFF 24 HR PROGRAM DUE TO LACK OF RESOURCES. CON ED REF # 156133.
Remarks:	e2mis no. 156133: 11/5/04 11:20 HRS ENV OPS C. LUGO #03594 ENV OPS REPORTS FINDING APPROX 1 PT OF UNKNOWN OIL ON APPROX 5 GAL OF WATER IN V4724. THIS WAS FOUND WHILE ATTEMPTING TO CLEAN STRUCTURE FOR BQE WHO WAS THERE TO REPLACE A SUMP PUMP ON ACCT#C3275. THE SOURCE AND CAUSE OF THE SPILL IS UNKNOWN. THERE WERE NO SUBSTANTIAL CRACKS IN THE STRUCTURE AND THE STANDING WATER HAD NO MOVEMENT. THERE DID NOT APPEAR TO BE ANY SEWER CONNECTIONS AND THERE IS A CONCRETE SUMP. ENV STOP TAG# 45119 WAS PLACED AND ONE LIQUID SAMPLE TAKEN ON E PRIORITY FOR PCB ANALYSIS ON CHAIN OF CUSTODY# DD11404. HISTORICAL RECORDS INDICATE PCB 1PPM DATED 11/29/01. THE BQE CREW ON LOCATION WAS ADVISED TO PRESSURE TEST THE UNIT. CLEANUP IS PENDING LAB RESULTS. UPDATE 11/5/04 12:59 HRS BQE J. GUARDARRAMA REPORTS THE UNIT PASSED THE PRESSURE TEST. Lab Sequence Number: 04-09232-001 TOTAL PCB: 83 ppm Saturday, November 06, 2004 9:12 PM An Environmental Crew made up of A. Gladowski, R. Vega and R. Esponda completed the cleanup of VS 4724 on 6 Nov 04. The structure was double washed with 5 gal. Biogen 760, 5 gal. of Biogen 715 and 5 gal. bulldog. 110 gal. of liquid were removed via Astoria >50 tanker. Three drums of debris were removed and brought to 3rd Ave Yard via the 'one trip rule'. The sump was found cemented. Environmental stop tag # 45119 was pulled from the

VERIZON NEW YORK INC-NY-35304 (Continued) **S106721662**

structure.

All Materials:
- Site ID: 333432
- Operable Unit ID: 1095587
- Operable Unit: 01
- Material ID: 575710
- Material Code: 0066A
- Material Name: unknown petroleum
- Case No.: Not reported
- Material FA: Petroleum
- Quantity: .00
- Units: G
- Recovered: .00
- Resource Affected: Soil
- Oxygenate: Not reported

Manifest Facility Information:
- EPA ID: NYP004126546
- Country: USA
- Name: CONSOLIDATED EDISON
- Address: 547 CLINTON AVE
- Address 2: Not reported
- City,State,Zip: BROOKLYN, NY
- Zip 4: Not reported
- Location Address 1: 547 CLINTON AVE
- Location Address 2: Not reported
- Location City,State,Zip: BROOKLYN, NY
- Location Zip 4: Not reported
- Facility Status: Not reported
- Total Tanks: Not reported
- Code: BP

Mailing:
- Mailing Name: CONSOLIDATED EDISON
- Mailing Contact: FRANKLIN MURRAY
- Mailing Address 1: 4 IRVING PLACE RM 828
- Mailing Address 2: Not reported
- Mailing City,State,Zip: NEW YORK, NY 10003
- Mailing Zip 4: Not reported
- Mailing Country: USA
- Mailing Phone: 2124602808

Manifest Data:
- Document ID: NYE0619992
- Manifest Status: Not reported
- Trans1 State ID: 46110JM
- Year: 2004
- Trans2 State ID: Not reported
- Generator Ship Date: 11/06/2004
- Trans1 Recv Date: 11/06/2004
- Trans2 Recv Date: Not reported
- TSD Site Recv Date: 11/06/2004
- Part A Recv Date: Not reported
- Part B Recv Date: Not reported
- Generator EPA ID: NYP004126546

VERIZON NEW YORK INC-NY-35304 (Continued) **S106721662**

Trans1 EPA ID:	NYD006982359
Trans2 EPA ID:	Not reported
TSDF ID 1:	NYD980593636
TSDF ID 2:	Not reported
Manifest Tracking Number:	Not reported
Import Indicator:	Not reported
Export Indicator:	Not reported
Discr Quantity Indicator:	Not reported
Discr Type Indicator:	Not reported
Discr Residue Indicator:	Not reported
Discr Partial Reject Indicator:	Not reported
Discr Full Reject Indicator:	Not reported
Manifest Ref Number:	Not reported
Alt Facility RCRA ID:	Not reported
Alt Facility Sign Date:	Not reported
MGMT Method Type Code:	Not reported
Waste Code 1:	B002
Waste Code 2:	Not reported
Waste Code 3:	Not reported
Waste Code 4:	Not reported
Waste Code 5:	Not reported
Waste Code 6:	Not reported
Quantity:	00110
Units:	Gallons (liquids only)
Number of Containers:	001
Container Type:	Cargo tanks (tank trucks)
Handling Method:	Treat
Specific Gravity:	01.00

EPA ID:	NYR000075515
Country:	USA
Name:	VERIZON NY INC
Address:	547 CLINTON AVE
Address 2:	Not reported
City,State,Zip:	BROOKLYN, NY 11238-2201
Zip 4:	Not reported
Location Address 1:	547 CLINTON AVE
Location Address 2:	Not reported
Location City,State,Zip:	BROOKLYN, NY 11238
Location Zip 4:	Not reported
Facility Status:	Not reported
Total Tanks:	Not reported
Code:	BP

Mailing:

Mailing Name:	VERIZON NY INC
Mailing Contact:	THOMAS BOSSHARD
Mailing Address 1:	22 BAY AVE
Mailing Address 2:	Not reported
Mailing City,State,Zip:	PATCHOGUE, NY 11772
Mailing Zip 4:	Not reported
Mailing Country:	USA
Mailing Phone:	6315693343

Manifest Data:

Document ID:	NYG1733301

VERIZON NEW YORK INC-NY-35304 (Continued) **S106721662**

Manifest Status:	Not reported
Trans1 State ID:	AZ002NT11
Year:	1999
Trans2 State ID:	AA01615
Generator Ship Date:	09/09/1999
Trans1 Recv Date:	09/09/1999
Trans2 Recv Date:	09/17/1999
TSD Site Recv Date:	09/28/1999
Part A Recv Date:	Not reported
Part B Recv Date:	Not reported
Generator EPA ID:	NYR000075515
Trans1 EPA ID:	NJD054126164
Trans2 EPA ID:	AZD983473539
TSDF ID 1:	AZ0000337360
TSDF ID 2:	Not reported
Manifest Tracking Number:	Not reported
Import Indicator:	Not reported
Export Indicator:	Not reported
Discr Quantity Indicator:	Not reported
Discr Type Indicator:	Not reported
Discr Residue Indicator:	Not reported
Discr Partial Reject Indicator:	Not reported
Discr Full Reject Indicator:	Not reported
Manifest Ref Number:	Not reported
Alt Facility RCRA ID:	Not reported
Alt Facility Sign Date:	Not reported
MGMT Method Type Code:	Not reported
Waste Code 1:	MERCURY
Waste Code 2:	Not reported
Waste Code 3:	Not reported
Waste Code 4:	Not reported
Waste Code 5:	Not reported
Waste Code 6:	Not reported
Quantity:	00020
Units:	Kilograms
Number of Containers:	001
Container Type:	Metal drums, barrels, kegs
Handling Method:	Recycle
Specific Gravity:	01.00

Document ID:	NYG1733346
Manifest Status:	Not reported
Trans1 State ID:	AZ002NT11
Year:	1999
Trans2 State ID:	AA01615
Generator Ship Date:	09/10/1999
Trans1 Recv Date:	09/10/1999
Trans2 Recv Date:	09/17/1999
TSD Site Recv Date:	09/28/1999
Part A Recv Date:	Not reported
Part B Recv Date:	Not reported
Generator EPA ID:	NYR000075515
Trans1 EPA ID:	NJD054126164
Trans2 EPA ID:	AZD983473539
TSDF ID 1:	AZ0000337360
TSDF ID 2:	Not reported
Manifest Tracking Number:	Not reported

VERIZON NEW YORK INC-NY-35304 (Continued) **S106721662**

Import Indicator:	Not reported
Export Indicator:	Not reported
Discr Quantity Indicator:	Not reported
Discr Type Indicator:	Not reported
Discr Residue Indicator:	Not reported
Discr Partial Reject Indicator:	Not reported
Discr Full Reject Indicator:	Not reported
Manifest Ref Number:	Not reported
Alt Facility RCRA ID:	Not reported
Alt Facility Sign Date:	Not reported
MGMT Method Type Code:	Not reported
Waste Code 1:	MERCURY
Waste Code 2:	Not reported
Waste Code 3:	Not reported
Waste Code 4:	Not reported
Waste Code 5:	Not reported
Waste Code 6:	Not reported
Quantity:	00010
Units:	Kilograms
Number of Containers:	001
Container Type:	Metal drums, barrels, kegs
Handling Method:	Recycle
Specific Gravity:	01.00

NYC OER:

Name:	540-554 WAVERLY AVENUE
Address:	547 CLINTON AVENUE
City,State,Zip:	BROOKLYN, NY
Latitude:	40.682233
Longitude:	-73.966635
OER Project Numbers:	14TMP0103K,14EH-N103K,20CVCP039K
BBL:	3.0201100013020099E+19
OER Program:	VCP (Withdrawn), E/RD (Review)
Class:	Completed (C)
Phase:	Site Management
URL:	https://a002-epic.nyc.gov/app/workspace/2293/docrepository
Postcode:	2
Community Board:	35
Council District:	199
Census Tract:	3335097
BIN:	3020110001
NTA:	Clinton Hill

BS480 **829 ATLANTIC AVENUE - FORMER COIN BUILDING** **NY NYC OER** **S129932651**
West **829 ATLANTIC AVENUE** **N/A**
1/2-1 **BROOKLYN, NY**
0.876 mi.
4626 ft. **Site 2 of 2 in cluster BS**

Relative:
Higher

Actual:
77 ft.

NYC OER:

Name:	829 ATLANTIC AVENUE - FORMER COIN BUILDING
Address:	829 ATLANTIC AVENUE
City,State,Zip:	BROOKLYN, NY
Latitude:	40.681525
Longitude:	-73.966339
OER Project Numbers:	20TMP1439K,20EH-N286K

829 ATLANTIC AVENUE - FORMER COIN BUILDING (Continued) **S129932651**

BBL:	3.0201100013020099E+19
OER Program:	E/RD (Review)
Class:	Active (A)
Phase:	Completed
URL:	https://a002-epic.nyc.gov/app/workspace/17717/docrepository
Postcode:	2
Community Board:	35
Council District:	199
Census Tract:	3335095
BIN:	3020110060
NTA:	Clinton Hill

---

481 **802-806 MYRTLE AVENUE** **NY NYC OER** **S129932644**
North **806 MYRTLE AVENUE** **N/A**
1/2-1 **BROOKLYN, NY**
0.917 mi.
4841 ft.

Relative: **Lower**
Actual: **28 ft.**

NYC OER:

Name:	802-806 MYRTLE AVENUE
Address:	806 MYRTLE AVENUE
City,State,Zip:	BROOKLYN, NY
Latitude:	40.695224
Longitude:	-73.950469
OER Project Numbers:	15TMP0140K,15EHAN140K,15CVCP029K
BBL:	3.01754003330175E+29
OER Program:	VCP (Enrolled), E/RD (Review)
Class:	Completed (C)
Phase:	Completed
URL:	https://a002-epic.nyc.gov/app/workspace/2653/docrepository
Postcode:	3
Community Board:	36
Council District:	253
Census Tract:	3426652
BIN:	3017540033
NTA:	Bedford

---

482 **CON EDISON** **NY Spills** **S103571868**
West **840 ATLANTIC AVE** **NY MANIFEST** **N/A**
1/2-1 **BROOKLYN, NY 11238** **NY NYC OER**
0.929 mi.
4907 ft.

Relative: **Higher**
Actual: **74 ft.**

SPILLS:

Name:	CROSSTOWN REALTY
Address:	840 ATLANTIC AVE
City,State,Zip:	BROOKLYN, NY
Spill Number/Closed Date:	9714110 / 2010-03-04
Facility ID:	9714110
Facility Type:	ER
DER Facility ID:	106243
Site ID:	122553
DEC Region:	2
Spill Cause:	Equipment Failure
Spill Class:	B3
SWIS:	2401

CON EDISON (Continued) **S103571868**

Spill Date:	1998-03-19
Investigator:	RVKETANI
Referred To:	Not reported
Reported to Dept:	1998-03-19
CID:	252
Water Affected:	Not reported
Spill Source:	Commercial/Industrial
Spill Notifier:	Other
Cleanup Ceased:	Not reported
Cleanup Meets Std:	False
Last Inspection:	Not reported
Recommended Penalty:	False
UST Trust:	False
Remediation Phase:	0
Date Entered In Computer:	1998-03-19
Spill Record Last Update:	2010-06-24
Spiller Name:	ANTHONY MUSTO
Spiller Company:	CROSSTOWN REALTY INC
Spiller Address:	29-27 41ST AVENUE
Spiller Company:	999
Contact Name:	TONY MUSTO
DEC Memo:	UPON EXCAVATION OF 12 (550) GAL TANKS SOIL CONTAMINATION WAS DISCOVERED. 200 CUBIC YARDS OF IMPACTED SOIL WAS REMOVED AND POST EXCAVATION SAMPLING COMPLETED AND AWAITING DATA.
Remarks:	Prior to Sept, 2004 data translation this spill Lead_DEC Field was ROMMEL C 04/12/04 TRANSFERRED FROM ODOWD TO ROMMEL March 22, 2006, Jones, no recent work done on this site. Contacts provided in spill report unsuccessful. March 29, 2006, next step, establish contact with current site occupant. 5/22/2006 - Mike Scibel - Current Occupant is McDonalds, property shark reveals owner as an Mmb Associates, reverse phone directory has no listing for address given by property shark. Currently can not contact owner. From file DEC requested 3MW's, soil delineation and documentaion in 2000. Need to find if those tests were performed. Needs additional work. 2/23/10 - Austin - Reassigned to Ketani to followup and bring spill to closure - end 3/3/10 - Raphael Ketani. I restarted the management of the spill case. The spill was called in on 3/19/1998 due to the discovery of contaminated soil while removing gasoline tanks from this former gas station. The caller was Marc Godick of Lexicon Environmental Associates (516) 488-8742. Twelve 550 gal. gas tanks were removed. They appeared to be in good condition. The source of the gas was believed to be the pump island. Initially, 200 cubic yards of contaminated soil were removed by Lexicon. The site is at the intersection of Atlantic and Vanderbilt avenues (northern edge of Prospect Heights). From Property Shark, the block and lot are 1122 and 0001. The prime address is 547 Vanderbilt Avenue. The alternates are 850-852 Atlantic Avenue, 855-857 Pacific Street (the lot extends to the south side of the block). A DOB picture shows a TEXACO gas station. A 2006 picture shows a McDonalds with a paved area in front. ACRIS lists the ownership as follows: Janet H. Brooks sold the property to M&B Associates c/o Crosstown Management on 10/27/99 (she was a 1/4 owner of the property - M&B owned the other 3/4); in 2/2/2000 M&B assigned a lease to the McDonald's Corp; in 1/29/04 Musto of M&B sold the property to MMB Associates, LLC, 320 Heather Lane, Hewlett Harbor, NY, 11557 (MMB consists of the three people who always owned the property). An attempt was made to locate a PBS

CON EDISON (Continued) **S103571868**

record for the site using all of the known addresses. However, nothing could be found. As the tanks were never registered, this is a violation of 6 NYCRR Part 612 and Part 613. The situation was referred to Leszek Zielinski, EE I of the PBS Unit, for action. The E-docs contains only one document file. This file contains the 6/2/98 Underground Storage Tank Closure Report, and the 8/21/98 Subsurface Investigation Report. The 6/2/98 Underground Storage Tank Closure Report was written by Lexicon Environmental Assessment for Yellowstone Industries (which has since gone out of business). The USTs were removed, but the piping was left in place. 200 to 300 cu. yds. of contaminated soil were removed. The tanks were in good condition with no holes. The excavation went down to 10' to 12', and to within 10' of the sidewalk. Groundwater was not encountered. End point samples ranged in total VOC concentration from 7 ppb to 1,149,000 ppb (bottom of pit). Four of the eight samples were above TAGM limits. No wells were installed. The end points were taken at 11.5' below grade. Samples 3 to 5 and 8 were below TAGM. Samples 1 and 2 had high VOCs above TAGM. Sample 6 had high VOC hits with 480,000 ppb total xylenes. Sample 7 had high VOC hits with 524,000 ppb total xylenes. The 8/12/98 Subsurface Investigation Report was written by Lexicon. The site elevation was indicated as 70' to 75' above sea level. (From the USGS maps, groundwater is at about 15' above sea level.) Borings were drilled to 53' below grade. From 0' to 15' was natural fill. From 15' to 53' was cobbles and boulders with thin layers of natural fill. Nine (9) borings were performed in the vicinity of the former UST locations from 6/22-30/98. SB-3 at 12.5' to 13' was 42,946 total VOCs. SB-4 at 8.5' to 9' was 7,698,160 total VOCs. SB-4 at 12.5' to 13' was much lower, but above TAGM. SB-5 and SB-7 to SB-9 were drilled to 53' and there were no VOC concentrations above the DEC Alternative Guidance Value standards. SB-6 at 11.5' to 12' was drilled, according to the drawings, at the location of SS-7 of the UST Closure Report, but the results were non-detect for the soil sample. It is not known how the SS-7 sample with total VOCs of over one million parts per billion could have dropped to non-detect during a time interval of several months. The locations of the two borings must have been far enough removed from each other to be in separate geochemical regimes. There are no other spill cases associated with this site. 3/4/10 - Raphael Ketani. I reviewed the 5/19/99 Site Remediation Report that was produced by HydroScience, Inc. From the analytical results and figures contained in the report, it appears that all of the contamination that was above the TAGM RSCO limits was removed, except for the West Wall-3 location and the Southwest Bottom location. There were only 2 and 3 analytes, respectively, that had exceeded the TAGM limits at these locations. Given that 11 years have passed since the samples were taken, it is believed that natural attenuation and evaporation of the volatile components have reduced the concentrations further. The sampling at depth below 15' also showed that the contaminant concentrations were very far below the TAGM limits and would not have been a threat to the groundwater, which was about 60 feet below the site. Given the data in the HydroScience Site Remediation Report, I have determined that the residual contamination at the site is not a threat to the public or the environment. Therefore, I am closing the spill case. 6/24/10 - Raphael Ketani. Anthony Musto (718) 937-8100 called today. He said that he had been talking to Leszek Zielinski, acting head of the PBS Unit. Mr. Zielinski had referred him to me. He said that he had never known he was supposed to register the tanks that had been

CON EDISON (Continued) **S103571868**

pulled. He said that he thought the contractor was going to do this 11 years ago. I told Mr. Musto that the contractors don't always do the PBS registrations unless they are asked to. He asked who he is supposed to talk to regarding registering the tanks. I told him that Mr. Zielinski is in charge of the PBS Unit here in Region 2. Mr. Musto said that he was given the telephone number of the PBS Bureau in Albany and that he saw the name John Urda on a piece of correspondence. I told him to talk to both parties in order to resolve the matter. He asked how much the registration will cost. I told him that it is relatively inexpensive, when compared to any fines or penalties. I added that since Mr. Urda is involved there may be fines and penalties as there are outstanding violations because the tanks were never registered. Mr. Musto said that he will talk to Albany PBS and Mr. Urda.

All Materials:

Site ID:	122553
Operable Unit ID:	1060000
Operable Unit:	01
Material ID:	325088
Material Code:	0009
Material Name:	gasoline
Case No.:	Not reported
Material FA:	Petroleum
Quantity:	.00
Units:	G
Recovered:	.00
Resource Affected:	Soil
Oxygenate:	Not reported

Manifest Facility Information:

EPA ID:	NYP004568838
Country:	USA
Name:	CON EDISON
Address:	840 ATLANTIC AVE
Address 2:	Not reported
City,State,Zip:	BROOKLYN, NY 11238
Zip 4:	Not reported
Location Address 1:	840 ATLANTIC AVE
Location Address 2:	SB 14804
Location City,State,Zip:	BROOKLYN, NY 11238
Location Zip 4:	Not reported
Facility Status:	Not reported
Total Tanks:	Not reported
Code:	BP

Mailing:

Mailing Name:	CON EDISON
Mailing Contact:	TOM TEELING
Mailing Address 1:	4 IRVING PLACE 15TH FLOOR
Mailing Address 2:	Not reported
Mailing City,State,Zip:	NEW YORK, NY 10003
Mailing Zip 4:	Not reported
Mailing Country:	USA
Mailing Phone:	Not reported

CON EDISON (Continued) **S103571868**

Manifest Data:

Document ID:	Not reported
Manifest Status:	Not reported
Trans1 State ID:	NJ0000027193
Year:	2018
Trans2 State ID:	Not reported
Generator Ship Date:	06/18/2014
Trans1 Recv Date:	06/18/2014
Trans2 Recv Date:	Not reported
TSD Site Recv Date:	06/18/2014
Part A Recv Date:	Not reported
Part B Recv Date:	Not reported
Generator EPA ID:	NYP004568838
Trans1 EPA ID:	Not reported
Trans2 EPA ID:	Not reported
TSDF ID 1:	NJD002200046
TSDF ID 2:	Not reported
Manifest Tracking Number:	013255386JJK
Import Indicator:	N
Export Indicator:	N
Discr Quantity Indicator:	N
Discr Type Indicator:	N
Discr Residue Indicator:	N
Discr Partial Reject Indicator:	N
Discr Full Reject Indicator:	N
Manifest Ref Number:	Not reported
Alt Facility RCRA ID:	Not reported
Alt Facility Sign Date:	Not reported
MGMT Method Type Code:	H110
Waste Code a:	LEAD
Waste Code b:	Not reported
Waste Code c:	Not reported
Waste Code e:	Not reported
Waste Code f:	Not reported
Waste Code g:	Not reported
Waste Code 1:	Not reported
Waste Code 2:	Not reported
Waste Code 3:	Not reported
Waste Code 4:	Not reported
Waste Code 5:	Not reported
Waste Code 6:	Not reported
Quantity:	150
Units:	Gallons (liquids only)
Number of Containers:	1
Container Type:	Cargo tanks (tank trucks)
Handling Method:	Treat
Specific Gravity:	1

NYC OER:

Name:	840-856 ATLANTIC AVENUE
Address:	840 ATLANTIC AVENUE
City,State,Zip:	BROOKLYN, NY
Latitude:	40.681715
Longitude:	-73.967316
OER Project Numbers:	22TMP0914K,22EHAN222K,22CVCP084K

CON EDISON (Continued) **S103571868**

BBL:	3.0112200713011202E+69
OER Program:	VCP (Enrolled), E/RD (Review)
Class:	Active (A)
Phase:	Approved Remedial Plan
URL:	https://a002-epic.nyc.gov/app/workspace/32361/docrepository
Postcode:	8
Community Board:	35
Council District:	203
Census Tract:	3424825
BIN:	3011220001
NTA:	Prospect Heights

483
ENE
1/2-1
0.934 mi.
4929 ft.

650 - 658 MADISON STREET
652 MADISON STREET
BROOKLYN, NY

NY E DESIGNATION **S108984164**
NY NYC OER **N/A**

Relative:
Higher

Actual:
61 ft.

E DESIGNATION:

Name:	LOT 13,TAXBLOCK 1646
Address:	652 MADISON STREET
City,State,Zip:	BROOKLYN, NY
Tax Lot(s):	13
Tax Block:	1646
Borough Code:	Not reported
E-No:	E-185
Effective Date:	Not reported
Satisfaction Date:	Not reported
Ceqr Number:	07DCP070K
Ulurp Number:	070447ZMK
Zoning Map No:	16c 17a
Description:	Window Wall Attenuation & Alternate Ventilation
Lot Remediation Date:	Not reported

NYC OER:

Name:	650 - 658 MADISON STREET
Address:	652 MADISON STREET
City,State,Zip:	BROOKLYN, NY
Latitude:	40.686857
Longitude:	-73.931942
OER Project Numbers:	16TMP0356Q,16ENOS246K
BBL:	3.01646001330164E+69
OER Program:	E/RD (No Cleanup)
Class:	Active (A)
Phase:	Closure
URL:	https://a002-epic.nyc.gov/app/workspace/3535/docrepository
Postcode:	3
Community Board:	36
Council District:	293
Census Tract:	3045201
BIN:	3016460011
NTA:	Stuyvesant Heights

484
NNW
1/2-1
0.943 mi.
4978 ft.

723-733 MYRTLE AVENUE
723-733 MYRTLE AVENUE
BROOKLYN, NY

NY NYC OER **S129932620**
N/A

Relative:
Lower

Actual:
28 ft.

NYC OER:

Name:	723-733 MYRTLE AVENUE
Address:	723-733 MYRTLE AVENUE
City,State,Zip:	BROOKLYN, NY
Latitude:	40.694846
Longitude:	-73.953895
OER Project Numbers:	20TMP0010K,20EHAN001K,20CVCP058K
BBL:	3.0173600353017299E+59
OER Program:	VCP (Enrolled), E/RD (Review)
Class:	Active (A)
Phase:	Approved Remedial Plan
URL:	https://a002-epic.nyc.gov/app/workspace/11294/docrepository
Postcode:	3
Community Board:	33
Council District:	1237
Census Tract:	3414093
BIN:	3017360039
NTA:	Bedford

485
West
1/2-1
0.947 mi.
4998 ft.

840 FULTON LLC - C/O DATEN GROUP
840 FULTON ST
BROOKLYN, NY 11238

NY Spills **S117973395**
NY E DESIGNATION **N/A**
NY MANIFEST
NY NYC OER

Relative:
Higher

Actual:
78 ft.

SPILLS:

Name:	SOIL
Address:	840 FULTON ST
City,State,Zip:	BROOKLYN, NY
Spill Number/Closed Date:	1501715 / 2015-05-15
Facility ID:	1501715
Facility Type:	ER
DER Facility ID:	462660
Site ID:	507943
DEC Region:	2
Spill Cause:	Equipment Failure
Spill Class:	C4
SWIS:	2401
Spill Date:	2015-05-15
Investigator:	RJFENG
Referred To:	Not reported
Reported to Dept:	2015-05-15
CID:	Not reported
Water Affected:	Not reported
Spill Source:	Gasoline Station or other PBS Facility
Spill Notifier:	Other
Cleanup Ceased:	Not reported
Cleanup Meets Std:	False
Last Inspection:	Not reported
Recommended Penalty:	False
UST Trust:	False
Remediation Phase:	0
Date Entered In Computer:	2015-05-15
Spill Record Last Update:	2015-05-15

840 FULTON LLC - C/O DATEN GROUP (Continued) **S117973395**

Spiller Name: Not reported
Spiller Company: DAYTON GROUP
Spiller Address: Not reported
Spiller Company: 999
Contact Name: CHAWNIE REILLY
DEC Memo: Caller advised during removal of tank found contamination. Clean up is pending.
Remarks: 5/15/2015 - Feng - Duty Desk. Duplicate spill. Referred to Spill 15-01702 for the site/spill information.

All Materials:
Site ID: 507943
Operable Unit ID: 1257266
Operable Unit: 01
Material ID: 2260256
Material Code: 0009
Material Name: gasoline
Case No.: Not reported
Material FA: Petroleum
Quantity: Not reported
Units: Not reported
Recovered: Not reported
Resource Affected: Soil
Oxygenate: Not reported

E DESIGNATION:
Name: LOT 25,TAXBLOCK 2010
Address: 840 FULTON STREET
City,State,Zip: BROOKLYN, NY
Tax Lot(s): 25
Tax Block: 2010
Borough Code: Not reported
E-No: E-183
Effective Date: Not reported
Satisfaction Date: Not reported
Ceqr Number: 07DCP066K
Ulurp Number: 070430ZMK
Zoning Map No: 16c

Description: Underground Gasoline Storage Tanks* Testing Protocol.;Window Wall Attenuation & Alternate Ventilation
Lot Remediation Date: Not reported

Manifest Facility Information:
EPA ID: NYR000227645
Country: USA
Name: 840 FULTON LLC - C/O DATEN GROUP
Address: 840 FULTON ST
Address 2: Not reported
City,State,Zip: BROOKLYN, NY 11238
Zip 4: Not reported
Location Address 1: 840 FULTON STREET
Location Address 2: Not reported
Location City,State,Zip: BROOKLYN, NY 11238
Location Zip 4: Not reported
Facility Status: Not reported

840 FULTON LLC - C/O DATEN GROUP (Continued) **S117973395**

Total Tanks:	Not reported
Code:	BP

Mailing:

Mailing Name:	840 FULTON LLC - C/O DATEN GROUP
Mailing Contact:	840 FULTON LLC
Mailing Address 1:	10 E 40TH ST STE 3300
Mailing Address 2:	Not reported
Mailing City,State,Zip:	NEW YORK, NY 10016
Mailing Zip 4:	Not reported
Mailing Country:	USA
Mailing Phone:	2124213535

Manifest Data:

Document ID:	Not reported
Manifest Status:	Not reported
Trans1 State ID:	NJR035848703
Year:	2018
Trans2 State ID:	Not reported
Generator Ship Date:	11/21/2016
Trans1 Recv Date:	11/21/2016
Trans2 Recv Date:	Not reported
TSD Site Recv Date:	11/21/2016
Part A Recv Date:	Not reported
Part B Recv Date:	Not reported
Generator EPA ID:	NYR000227645
Trans1 EPA ID:	Not reported
Trans2 EPA ID:	Not reported
TSDF ID 1:	NJD991291105
TSDF ID 2:	Not reported
Manifest Tracking Number:	016323857JJK
Import Indicator:	N
Export Indicator:	N
Discr Quantity Indicator:	Y
Discr Type Indicator:	N
Discr Residue Indicator:	N
Discr Partial Reject Indicator:	N
Discr Full Reject Indicator:	N
Manifest Ref Number:	Not reported
Alt Facility RCRA ID:	Not reported
Alt Facility Sign Date:	Not reported
MGMT Method Type Code:	H110
Waste Code a:	LEAD
Waste Code b:	Not reported
Waste Code c:	Not reported
Waste Code e:	Not reported
Waste Code f:	Not reported
Waste Code g:	Not reported
Waste Code 1:	Not reported
Waste Code 2:	Not reported
Waste Code 3:	Not reported
Waste Code 4:	Not reported
Waste Code 5:	Not reported
Waste Code 6:	Not reported
Quantity:	45360
Units:	Pounds
Number of Containers:	1

840 FULTON LLC - C/O DATEN GROUP (Continued) **S117973395**

Container Type:	Dump truck
Handling Method:	Treat
Specific Gravity:	1
Document ID:	Not reported
Manifest Status:	Not reported
Trans1 State ID:	NJR000029987
Year:	2018
Trans2 State ID:	Not reported
Generator Ship Date:	11/21/2016
Trans1 Recv Date:	11/21/2016
Trans2 Recv Date:	Not reported
TSD Site Recv Date:	11/21/2016
Part A Recv Date:	Not reported
Part B Recv Date:	Not reported
Generator EPA ID:	NYR000227645
Trans1 EPA ID:	Not reported
Trans2 EPA ID:	Not reported
TSDF ID 1:	NJD991291105
TSDF ID 2:	Not reported
Manifest Tracking Number:	016323855JJK
Import Indicator:	N
Export Indicator:	N
Discr Quantity Indicator:	Y
Discr Type Indicator:	N
Discr Residue Indicator:	N
Discr Partial Reject Indicator:	N
Discr Full Reject Indicator:	N
Manifest Ref Number:	Not reported
Alt Facility RCRA ID:	Not reported
Alt Facility Sign Date:	Not reported
MGMT Method Type Code:	H110
Waste Code a:	LEAD
Waste Code b:	Not reported
Waste Code c:	Not reported
Waste Code e:	Not reported
Waste Code f:	Not reported
Waste Code g:	Not reported
Waste Code 1:	Not reported
Waste Code 2:	Not reported
Waste Code 3:	Not reported
Waste Code 4:	Not reported
Waste Code 5:	Not reported
Waste Code 6:	Not reported
Quantity:	48840
Units:	Pounds
Number of Containers:	1
Container Type:	Dump truck
Handling Method:	Treat
Specific Gravity:	1
Document ID:	Not reported
Manifest Status:	Not reported
Trans1 State ID:	NJR000029987
Year:	2018
Trans2 State ID:	Not reported
Generator Ship Date:	11/21/2016

840 FULTON LLC - C/O DATEN GROUP (Continued) **S117973395**

Trans1 Recv Date:	11/21/2016
Trans2 Recv Date:	Not reported
TSD Site Recv Date:	11/21/2016
Part A Recv Date:	Not reported
Part B Recv Date:	Not reported
Generator EPA ID:	NYR000227645
Trans1 EPA ID:	Not reported
Trans2 EPA ID:	Not reported
TSDF ID 1:	NJD991291105
TSDF ID 2:	Not reported
Manifest Tracking Number:	016323858JJK
Import Indicator:	N
Export Indicator:	N
Discr Quantity Indicator:	Y
Discr Type Indicator:	N
Discr Residue Indicator:	N
Discr Partial Reject Indicator:	N
Discr Full Reject Indicator:	N
Manifest Ref Number:	Not reported
Alt Facility RCRA ID:	Not reported
Alt Facility Sign Date:	Not reported
MGMT Method Type Code:	H110
Waste Code a:	REACTIVE WASTE
Waste Code b:	Not reported
Waste Code c:	Not reported
Waste Code e:	Not reported
Waste Code f:	Not reported
Waste Code g:	Not reported
Waste Code 1:	Not reported
Waste Code 2:	Not reported
Waste Code 3:	Not reported
Waste Code 4:	Not reported
Waste Code 5:	Not reported
Waste Code 6:	Not reported
Quantity:	51460
Units:	Pounds
Number of Containers:	1
Container Type:	Dump truck
Handling Method:	Treat
Specific Gravity:	1
Document ID:	Not reported
Manifest Status:	Not reported
Trans1 State ID:	NJR000029987
Year:	2018
Trans2 State ID:	Not reported
Generator Ship Date:	11/21/2016
Trans1 Recv Date:	11/21/2016
Trans2 Recv Date:	Not reported
TSD Site Recv Date:	11/21/2016
Part A Recv Date:	Not reported
Part B Recv Date:	Not reported
Generator EPA ID:	NYR000227645
Trans1 EPA ID:	Not reported
Trans2 EPA ID:	Not reported
TSDF ID 1:	NJD991291105
TSDF ID 2:	Not reported

840 FULTON LLC - C/O DATEN GROUP (Continued) **S117973395**

Manifest Tracking Number:	016323859JJK
Import Indicator:	N
Export Indicator:	N
Discr Quantity Indicator:	Y
Discr Type Indicator:	N
Discr Residue Indicator:	N
Discr Partial Reject Indicator:	N
Discr Full Reject Indicator:	N
Manifest Ref Number:	Not reported
Alt Facility RCRA ID:	Not reported
Alt Facility Sign Date:	Not reported
MGMT Method Type Code:	H110
Waste Code a:	LEAD
Waste Code b:	Not reported
Waste Code c:	Not reported
Waste Code e:	Not reported
Waste Code f:	Not reported
Waste Code g:	Not reported
Waste Code 1:	Not reported
Waste Code 2:	Not reported
Waste Code 3:	Not reported
Waste Code 4:	Not reported
Waste Code 5:	Not reported
Waste Code 6:	Not reported
Quantity:	49600
Units:	Pounds
Number of Containers:	1
Container Type:	Dump truck
Handling Method:	Treat
Specific Gravity:	1
Document ID:	Not reported
Manifest Status:	Not reported
Trans1 State ID:	NJR986649705
Year:	2018
Trans2 State ID:	Not reported
Generator Ship Date:	11/22/2016
Trans1 Recv Date:	11/22/2016
Trans2 Recv Date:	Not reported
TSD Site Recv Date:	11/22/2016
Part A Recv Date:	Not reported
Part B Recv Date:	Not reported
Generator EPA ID:	NYR000227645
Trans1 EPA ID:	Not reported
Trans2 EPA ID:	Not reported
TSDF ID 1:	NJD991291105
TSDF ID 2:	Not reported
Manifest Tracking Number:	016323860JJK
Import Indicator:	N
Export Indicator:	N
Discr Quantity Indicator:	Y
Discr Type Indicator:	N
Discr Residue Indicator:	N
Discr Partial Reject Indicator:	N
Discr Full Reject Indicator:	N
Manifest Ref Number:	Not reported
Alt Facility RCRA ID:	Not reported

840 FULTON LLC - C/O DATEN GROUP (Continued) **S117973395**

Alt Facility Sign Date:	Not reported
MGMT Method Type Code:	H110
Waste Code a:	LEAD
Waste Code b:	Not reported
Waste Code c:	Not reported
Waste Code e:	Not reported
Waste Code f:	Not reported
Waste Code g:	Not reported
Waste Code 1:	Not reported
Waste Code 2:	Not reported
Waste Code 3:	Not reported
Waste Code 4:	Not reported
Waste Code 5:	Not reported
Waste Code 6:	Not reported
Quantity:	19900
Units:	Pounds
Number of Containers:	1
Container Type:	Dump truck
Handling Method:	Treat
Specific Gravity:	1

Document ID:	Not reported
Manifest Status:	Not reported
Trans1 State ID:	NJR000029967
Year:	2018
Trans2 State ID:	Not reported
Generator Ship Date:	02/07/2017
Trans1 Recv Date:	02/07/2017
Trans2 Recv Date:	Not reported
TSD Site Recv Date:	02/07/2017
Part A Recv Date:	Not reported
Part B Recv Date:	Not reported
Generator EPA ID:	NYR000227645
Trans1 EPA ID:	Not reported
Trans2 EPA ID:	Not reported
TSDF ID 1:	NJD991291105
TSDF ID 2:	Not reported
Manifest Tracking Number:	016807690JJK
Import Indicator:	N
Export Indicator:	N
Discr Quantity Indicator:	Y
Discr Type Indicator:	N
Discr Residue Indicator:	N
Discr Partial Reject Indicator:	N
Discr Full Reject Indicator:	N
Manifest Ref Number:	Not reported
Alt Facility RCRA ID:	Not reported
Alt Facility Sign Date:	Not reported
MGMT Method Type Code:	H110
Waste Code a:	LEAD
Waste Code b:	Not reported
Waste Code c:	Not reported
Waste Code e:	Not reported
Waste Code f:	Not reported
Waste Code g:	Not reported
Waste Code 1:	Not reported
Waste Code 2:	Not reported

840 FULTON LLC - C/O DATEN GROUP (Continued) **S117973395**

Waste Code 3:	Not reported
Waste Code 4:	Not reported
Waste Code 5:	Not reported
Waste Code 6:	Not reported
Quantity:	50060
Units:	Pounds
Number of Containers:	1
Container Type:	Dump truck
Handling Method:	Treat
Specific Gravity:	1

Document ID:	Not reported
Manifest Status:	Not reported
Trans1 State ID:	NJR000029967
Year:	2018
Trans2 State ID:	Not reported
Generator Ship Date:	02/06/2017
Trans1 Recv Date:	02/06/2017
Trans2 Recv Date:	Not reported
TSD Site Recv Date:	02/06/2017
Part A Recv Date:	Not reported
Part B Recv Date:	Not reported
Generator EPA ID:	NYR000227645
Trans1 EPA ID:	Not reported
Trans2 EPA ID:	Not reported
TSDF ID 1:	NJD991291105
TSDF ID 2:	Not reported
Manifest Tracking Number:	016807676JJK
Import Indicator:	N
Export Indicator:	N
Discr Quantity Indicator:	Y
Discr Type Indicator:	N
Discr Residue Indicator:	N
Discr Partial Reject Indicator:	N
Discr Full Reject Indicator:	N
Manifest Ref Number:	Not reported
Alt Facility RCRA ID:	Not reported
Alt Facility Sign Date:	Not reported
MGMT Method Type Code:	H110
Waste Code a:	LEAD
Waste Code b:	Not reported
Waste Code c:	Not reported
Waste Code e:	Not reported
Waste Code f:	Not reported
Waste Code g:	Not reported
Waste Code 1:	Not reported
Waste Code 2:	Not reported
Waste Code 3:	Not reported
Waste Code 4:	Not reported
Waste Code 5:	Not reported
Waste Code 6:	Not reported
Quantity:	51080
Units:	Pounds
Number of Containers:	1
Container Type:	Dump truck
Handling Method:	Treat
Specific Gravity:	1

840 FULTON LLC - C/O DATEN GROUP (Continued) **S117973395**

Document ID:	Not reported
Manifest Status:	Not reported
Trans1 State ID:	NJR000029967
Year:	2018
Trans2 State ID:	Not reported
Generator Ship Date:	02/06/2017
Trans1 Recv Date:	02/06/2017
Trans2 Recv Date:	Not reported
TSD Site Recv Date:	02/06/2017
Part A Recv Date:	Not reported
Part B Recv Date:	Not reported
Generator EPA ID:	NYR000227645
Trans1 EPA ID:	Not reported
Trans2 EPA ID:	Not reported
TSDF ID 1:	NJD991291105
TSDF ID 2:	Not reported
Manifest Tracking Number:	016807677JJK
Import Indicator:	N
Export Indicator:	N
Discr Quantity Indicator:	Y
Discr Type Indicator:	N
Discr Residue Indicator:	N
Discr Partial Reject Indicator:	N
Discr Full Reject Indicator:	N
Manifest Ref Number:	Not reported
Alt Facility RCRA ID:	Not reported
Alt Facility Sign Date:	Not reported
MGMT Method Type Code:	H110
Waste Code a:	LEAD
Waste Code b:	Not reported
Waste Code c:	Not reported
Waste Code e:	Not reported
Waste Code f:	Not reported
Waste Code g:	Not reported
Waste Code 1:	Not reported
Waste Code 2:	Not reported
Waste Code 3:	Not reported
Waste Code 4:	Not reported
Waste Code 5:	Not reported
Waste Code 6:	Not reported
Quantity:	51620
Units:	Pounds
Number of Containers:	1
Container Type:	Dump truck
Handling Method:	Treat
Specific Gravity:	1

Document ID:	Not reported
Manifest Status:	Not reported
Trans1 State ID:	NJR000029967
Year:	2018
Trans2 State ID:	Not reported
Generator Ship Date:	02/06/2017
Trans1 Recv Date:	02/06/2017
Trans2 Recv Date:	Not reported
TSD Site Recv Date:	02/06/2017
Part A Recv Date:	Not reported

840 FULTON LLC - C/O DATEN GROUP (Continued) **S117973395**

Part B Recv Date:	Not reported
Generator EPA ID:	NYR000227645
Trans1 EPA ID:	Not reported
Trans2 EPA ID:	Not reported
TSDF ID 1:	NJD991291105
TSDF ID 2:	Not reported
Manifest Tracking Number:	016807682JJK
Import Indicator:	N
Export Indicator:	N
Discr Quantity Indicator:	Y
Discr Type Indicator:	N
Discr Residue Indicator:	N
Discr Partial Reject Indicator:	N
Discr Full Reject Indicator:	N
Manifest Ref Number:	Not reported
Alt Facility RCRA ID:	Not reported
Alt Facility Sign Date:	Not reported
MGMT Method Type Code:	H110
Waste Code a:	LEAD
Waste Code b:	Not reported
Waste Code c:	Not reported
Waste Code e:	Not reported
Waste Code f:	Not reported
Waste Code g:	Not reported
Waste Code 1:	Not reported
Waste Code 2:	Not reported
Waste Code 3:	Not reported
Waste Code 4:	Not reported
Waste Code 5:	Not reported
Waste Code 6:	Not reported
Quantity:	52920
Units:	Pounds
Number of Containers:	1
Container Type:	Dump truck
Handling Method:	Treat
Specific Gravity:	1

Document ID:	Not reported
Manifest Status:	Not reported
Trans1 State ID:	NJR000025967
Year:	2018
Trans2 State ID:	Not reported
Generator Ship Date:	02/06/2017
Trans1 Recv Date:	02/06/2017
Trans2 Recv Date:	Not reported
TSD Site Recv Date:	02/06/2017
Part A Recv Date:	Not reported
Part B Recv Date:	Not reported
Generator EPA ID:	NYR000227645
Trans1 EPA ID:	Not reported
Trans2 EPA ID:	Not reported
TSDF ID 1:	NJD991291105
TSDF ID 2:	Not reported
Manifest Tracking Number:	016807667JJK
Import Indicator:	N
Export Indicator:	N
Discr Quantity Indicator:	N

840 FULTON LLC - C/O DATEN GROUP (Continued) **S117973395**

Discr Type Indicator:	N
Discr Residue Indicator:	N
Discr Partial Reject Indicator:	N
Discr Full Reject Indicator:	N
Manifest Ref Number:	Not reported
Alt Facility RCRA ID:	Not reported
Alt Facility Sign Date:	Not reported
MGMT Method Type Code:	H110
Waste Code a:	LEAD
Waste Code b:	Not reported
Waste Code c:	Not reported
Waste Code e:	Not reported
Waste Code f:	Not reported
Waste Code g:	Not reported
Waste Code 1:	Not reported
Waste Code 2:	Not reported
Waste Code 3:	Not reported
Waste Code 4:	Not reported
Waste Code 5:	Not reported
Waste Code 6:	Not reported
Quantity:	20
Units:	Tons (2000 Pounds)
Number of Containers:	1
Container Type:	Dump truck
Handling Method:	Treat
Specific Gravity:	1

Document ID:	Not reported
Manifest Status:	Not reported
Trans1 State ID:	NJR000929967
Year:	2018
Trans2 State ID:	Not reported
Generator Ship Date:	02/06/2017
Trans1 Recv Date:	02/06/2017
Trans2 Recv Date:	Not reported
TSD Site Recv Date:	02/06/2017
Part A Recv Date:	Not reported
Part B Recv Date:	Not reported
Generator EPA ID:	NYR000227645
Trans1 EPA ID:	Not reported
Trans2 EPA ID:	Not reported
TSDF ID 1:	NJD991291105
TSDF ID 2:	Not reported
Manifest Tracking Number:	016807668JJK
Import Indicator:	N
Export Indicator:	N
Discr Quantity Indicator:	Y
Discr Type Indicator:	N
Discr Residue Indicator:	N
Discr Partial Reject Indicator:	N
Discr Full Reject Indicator:	N
Manifest Ref Number:	Not reported
Alt Facility RCRA ID:	Not reported
Alt Facility Sign Date:	Not reported
MGMT Method Type Code:	H110
Waste Code a:	LEAD
Waste Code b:	Not reported

840 FULTON LLC - C/O DATEN GROUP (Continued) **S117973395**

Waste Code c:	Not reported
Waste Code e:	Not reported
Waste Code f:	Not reported
Waste Code g:	Not reported
Waste Code 1:	Not reported
Waste Code 2:	Not reported
Waste Code 3:	Not reported
Waste Code 4:	Not reported
Waste Code 5:	Not reported
Waste Code 6:	Not reported
Quantity:	54640
Units:	Pounds
Number of Containers:	1
Container Type:	Dump truck
Handling Method:	Treat
Specific Gravity:	1

Click this hyperlink while viewing on your computer to access
8 additional NY MANIFEST: record(s) in the EDR Site Report.

NYC OER:

Name:	840 FULTON STREET
Address:	840 FULTON STREET
City,State,Zip:	BROOKLYN, NY
Latitude:	40.683666
Longitude:	-73.96773
OER Project Numbers:	14TMP0480K,14EH-N480K,15CVCP151K
BBL:	3020100025
OER Program:	VCP (Enrolled), E/RD (Review)
Class:	Completed (C)
Phase:	Site Management
URL:	https://a002-epic.nyc.gov/app/workspace/2414/docrepository
Postcode:	2
Community Board:	35
Council District:	199
Census Tract:	3426625
BIN:	3020100025
NTA:	Clinton Hill

BT486 **CON EDISON SERVICE BOX: 21449** **RCRA NonGen / NLR** **1016973960**
ENE **664 JEFFERSON AVE** **NY MANIFEST** **NYP004477683**
1/2-1 **BROOKLYN, NY 11216** **NY NYC OER**
0.953 mi.
5030 ft. **Site 1 of 2 in cluster BT**

Relative:
Higher

Actual:
61 ft.

RCRA Listings:

Date Form Received by Agency:	20140425
Handler Name:	Con Edison Service Box: 21449
Handler Address:	JEFFERSON AVE
Handler City,State,Zip:	BROOKLYN, NY 11216
EPA ID:	NYP004477683
Contact Name:	THOMAS TEELING
Contact Address:	Not reported
Contact City,State,Zip:	Not reported
Contact Telephone:	212-460-3770
Contact Fax:	Not reported

CON EDISON SERVICE BOX: 21449 (Continued) **1016973960**

Contact Email:	Not reported
Contact Title:	SENIOR SCIENTIST
EPA Region:	02
Land Type:	Private
Federal Waste Generator Description:	Not a generator, verified
Non-Notifier:	Not reported
Biennial Report Cycle:	Not reported
Accessibility:	Not reported
Active Site Indicator:	Not reported
State District Owner:	Ny
State District:	NYSDEC R2
Mailing Address:	IRVING PL, 15TH FL NE
Mailing City,State,Zip:	NEW YORK, NY 10003
Owner Name:	Not reported
Owner Type:	Not reported
Operator Name:	Not reported
Operator Type:	Not reported
Short-Term Generator Activity:	No
Importer Activity:	No
Mixed Waste Generator:	No
Transporter Activity:	No
Transfer Facility Activity:	No
Recycler Activity with Storage:	No
Small Quantity On-Site Burner Exemption:	No
Smelting Melting and Refining Furnace Exemption:	No
Underground Injection Control:	No
Off-Site Waste Receipt:	No
Universal Waste Indicator:	No
Universal Waste Destination Facility:	No
Federal Universal Waste:	No
Active Site State-Reg Handler:	---
Federal Facility Indicator:	Not reported
Hazardous Secondary Material Indicator:	NN
Sub-Part K Indicator:	Not reported
2018 GPRA Permit Baseline:	Not on the Baseline
2018 GPRA Renewals Baseline:	Not on the Baseline
202 GPRA Corrective Action Baseline:	No
Subject to Corrective Action Universe:	No
Non-TSDFs Where RCRA CA has Been Imposed Universe:	No
Corrective Action Priority Ranking:	No NCAPS ranking
Environmental Control Indicator:	No
Institutional Control Indicator:	No
Human Exposure Controls Indicator:	N/A
Groundwater Controls Indicator:	N/A
Significant Non-Complier Universe:	No
Unaddressed Significant Non-Complier Universe:	No
Addressed Significant Non-Complier Universe:	No
Significant Non-Complier With a Compliance Schedule Universe:	No
Financial Assurance Required:	Not reported
Handler Date of Last Change:	20141014
Recognized Trader-Importer:	No
Recognized Trader-Exporter:	No
Importer of Spent Lead Acid Batteries:	No
Exporter of Spent Lead Acid Batteries:	No
Recycler Activity Without Storage:	Not reported
Manifest Broker:	Not reported
Sub-Part P Indicator:	No

CON EDISON SERVICE BOX: 21449 (Continued) **1016973960**

Historic Generators:

Receive Date:		20140325
Handler Name:	CON EDISON SERVICE BOX:	21449
Federal Waste Generator Description:		Conditionally Exempt Small Quantity Generator
State District Owner:		Ny
Large Quantity Handler of Universal Waste:		No
Recognized Trader Importer:		No
Recognized Trader Exporter:		No
Spent Lead Acid Battery Importer:		No
Spent Lead Acid Battery Exporter:		No
Current Record:		No
Non Storage Recycler Activity:		Not reported
Electronic Manifest Broker:		Not reported

Receive Date:		20140425
Handler Name:	CON EDISON SERVICE BOX:	21449
Federal Waste Generator Description:		Not a generator, verified
State District Owner:		Ny
Large Quantity Handler of Universal Waste:		No
Recognized Trader Importer:		No
Recognized Trader Exporter:		No
Spent Lead Acid Battery Importer:		No
Spent Lead Acid Battery Exporter:		No
Current Record:		Yes
Non Storage Recycler Activity:		Not reported
Electronic Manifest Broker:		Not reported

List of NAICS Codes and Descriptions:

NAICS Codes:	No NAICS Codes Found

Facility Has Received Notices of Violations:

Violations:	No Violations Found

Evaluation Action Summary:

Evaluations:	No Evaluations Found

Manifest Facility Information:

EPA ID:	NYP004477683
Country:	USA
Name:	CON EDISON
Address:	664 JEFFERSON AVE
Address 2:	Not reported
City,State,Zip:	BROOKLYN, NY 11216
Zip 4:	Not reported
Location Address 1:	F/O 664 JEFFERSON AVE
Location Address 2:	STRUCTURE 21449
Location City,State,Zip:	BROOKLYN, NY 11221
Location Zip 4:	Not reported
Facility Status:	Not reported
Total Tanks:	Not reported
Code:	BP

Mailing:

Mailing Name:	CON EDISON

CON EDISON SERVICE BOX: 21449 (Continued) **1016973960**

Mailing Contact:	TOM TEELING
Mailing Address 1:	4 IRVING PLACE - 15TH FLOOR
Mailing Address 2:	Not reported
Mailing City,State,Zip:	NEW YORK, NY 10003
Mailing Zip 4:	Not reported
Mailing Country:	USA
Mailing Phone:	2124603770

Manifest Data:

Document ID:	Not reported
Manifest Status:	Not reported
Trans1 State ID:	NJD003812047
Year:	2018
Trans2 State ID:	Not reported
Generator Ship Date:	03/25/2014
Trans1 Recv Date:	03/25/2014
Trans2 Recv Date:	Not reported
TSD Site Recv Date:	03/27/2014
Part A Recv Date:	Not reported
Part B Recv Date:	Not reported
Generator EPA ID:	NYP004477683
Trans1 EPA ID:	Not reported
Trans2 EPA ID:	Not reported
TSDF ID 1:	NJD991291105
TSDF ID 2:	Not reported
Manifest Tracking Number:	002406508GBF
Import Indicator:	N
Export Indicator:	N
Discr Quantity Indicator:	N
Discr Type Indicator:	N
Discr Residue Indicator:	N
Discr Partial Reject Indicator:	N
Discr Full Reject Indicator:	N
Manifest Ref Number:	Not reported
Alt Facility RCRA ID:	Not reported
Alt Facility Sign Date:	Not reported
MGMT Method Type Code:	H110
Waste Code a:	LEAD
Waste Code b:	Not reported
Waste Code c:	Not reported
Waste Code e:	Not reported
Waste Code f:	Not reported
Waste Code g:	Not reported
Waste Code 1:	Not reported
Waste Code 2:	Not reported
Waste Code 3:	Not reported
Waste Code 4:	Not reported
Waste Code 5:	Not reported
Waste Code 6:	Not reported
Quantity:	100
Units:	Gallons (liquids only)
Number of Containers:	1
Container Type:	Cargo tanks (tank trucks)
Handling Method:	Treat
Specific Gravity:	1

CON EDISON SERVICE BOX: 21449 (Continued) **1016973960**

NYC OER:

Name:	664 JEFFERSON AVENUE
Address:	664 JEFFERSON AVENUE
City,State,Zip:	BROOKLYN, NY
Latitude:	40.685456
Longitude:	-73.931089
OER Project Numbers:	15TMP0001K,15ENOS001K
BBL:	3016560024
OER Program:	E/RD (No Cleanup)
Class:	Completed (C)
Phase:	Completed
URL:	https://a002-epic.nyc.gov/app/workspace/2932/docrepository
Postcode:	3
Community Board:	36
Council District:	295
Census Tract:	3422547
BIN:	3016567501
NTA:	Stuyvesant Heights

---

487 **550 VANDERBILT AVE (PACIFIC PARK B11)** **NY NYC OER** **S129932535**
West **540 VANDERBILT AVENUE** **N/A**
1/2-1 **BROOKLYN, NY**
0.965 mi.
5097 ft.

Relative:
Higher

Actual:
81 ft.

NYC OER:

Name:	550 VANDERBILT AVE (PACIFIC PARK B11)
Address:	540 VANDERBILT AVENUE
City,State,Zip:	BROOKLYN, NY
Latitude:	40.680576
Longitude:	-73.967825
OER Project Numbers:	15TMP0132K,15EHAZ132K
BBL:	3.0112900393011201E+99
OER Program:	E/RD (Review)
Class:	Completed (C)
Phase:	Site Management
URL:	https://a002-epic.nyc.gov/app/workspace/2746/docrepository
Postcode:	8
Community Board:	35
Council District:	163
Census Tract:	Not reported
BIN:	Not reported
NTA:	Prospect Heights

---

488 **922 MYRTLE AVENUE** **NY Spills** **S104952398**
NNE **922 MYRTLE AVENUE** **NY NYC OER** **N/A**
1/2-1 **BROOKLYN, NY**
0.968 mi.
5110 ft.

Relative:
Lower

Actual:
41 ft.

SPILLS:

Name:	MANHOLE 1062
Address:	922 MYRTLE AVE
City,State,Zip:	BROOKLYN, NY
Spill Number/Closed Date:	0011605 / 2001-06-05
Facility ID:	0011605

922 MYRTLE AVENUE (Continued) **S104952398**

Facility Type:	ER
DER Facility ID:	125241
Site ID:	147095
DEC Region:	2
Spill Cause:	Equipment Failure
Spill Class:	C4
SWIS:	2401
Spill Date:	2001-01-27
Investigator:	OKWUOHA
Referred To:	Not reported
Reported to Dept:	2001-01-27
CID:	246
Water Affected:	Not reported
Spill Source:	Commercial/Industrial
Spill Notifier:	Responsible Party
Cleanup Ceased:	Not reported
Cleanup Meets Std:	False
Last Inspection:	Not reported
Recommended Penalty:	False
UST Trust:	False
Remediation Phase:	0
Date Entered In Computer:	2001-01-27
Spill Record Last Update:	2001-08-13
Spiller Name:	Not reported
Spiller Company:	CON EDISON
Spiller Address:	4 IRVING PLACE
Spiller Company:	001
Contact Name:	CALLER
DEC Memo:	cable end leaked 1 pt of material into manhole. It is contained sample taken cleanup pending. leak is active 1 drop per min - serviceman enroute to cap it.
Remarks:	Not reported

All Materials:

Site ID:	147095
Operable Unit ID:	833057
Operable Unit:	01
Material ID:	541911
Material Code:	0541A
Material Name:	dielectric fluid
Case No.:	Not reported
Material FA:	Petroleum
Quantity:	1.00
Units:	G
Recovered:	.00
Resource Affected:	Soil
Oxygenate:	Not reported

NYC OER:

Name:	922 MYRTLE AVENUE
Address:	922 MYRTLE AVENUE
City,State,Zip:	BROOKLYN, NY
Latitude:	40.695839
Longitude:	-73.945135
OER Project Numbers:	17TMP0095K,17EHAN162K,17CVCP049K
BBL:	3.0175600243017499E+19

922 MYRTLE AVENUE (Continued) **S104952398**

OER Program:	VCP (Enrolled), E/RD (Review)
Class:	Completed (C)
Phase:	Site Management
URL:	https://a002-epic.nyc.gov/app/workspace/3735/docrepository
Postcode:	3
Community Board:	36
Council District:	25901
Census Tract:	3000000
BIN:	3017560024
NTA:	Bedford

489
NNW
1/2-1
0.969 mi.
5115 ft.

667 MYRTLE AVENUE **NY NYC OER** **S129932595**
667 MYRTLE AVENUE **N/A**
BROOKLYN, NY

Relative:
Lower

Actual:
38 ft.

NYC OER:

Name:	667 MYRTLE AVENUE
Address:	667 MYRTLE AVENUE
City,State,Zip:	BROOKLYN, NY
Latitude:	40.694507
Longitude:	-73.956852
OER Project Numbers:	15TMP0119K,15EHAN119K,15CVCP036K
BBL:	3.0190000703018998E+49
OER Program:	VCP (Enrolled), E/RD (Review)
Class:	Completed (C)
Phase:	Site Management
URL:	https://a002-epic.nyc.gov/app/workspace/2652/docrepository
Postcode:	3
Community Board:	33
Council District:	1237
Census Tract:	3418231
BIN:	3019000067
NTA:	Bedford

490
North
1/2-1
0.970 mi.
5119 ft.

901 MYRTLE AVE **NY NYC OER** **S129932677**
901 MYRTLE AVENUE **N/A**
BROOKLYN, NY

Relative:
Lower

Actual:
35 ft.

NYC OER:

Name:	901 MYRTLE AVE
Address:	901 MYRTLE AVENUE
City,State,Zip:	BROOKLYN, NY
Latitude:	40.69565
Longitude:	-73.946902
OER Project Numbers:	15TMP0579K,15EHAN579K,16CVCP047K
BBL:	3017470034
OER Program:	VCP (Enrolled), E/RD (Review)
Class:	Completed (C)
Phase:	Site Management
URL:	https://a002-epic.nyc.gov/app/workspace/2729/docrepository
Postcode:	3
Community Board:	36

901 MYRTLE AVE (Continued) **S129932677**

Council District: 257
Census Tract: 3425833
BIN: 3017477506
NTA: Bedford

BT491 **LOT 54,TAXBLOCK 1651** **NY E DESIGNATION** **S108984313**
ENE **695 JEFFERSON AVENUE** **NY NYC OER** **N/A**
1/2-1 **BROOKLYN, NY**
0.993 mi.
5243 ft. **Site 2 of 2 in cluster BT**

Relative:
Higher

Actual:
59 ft.

E DESIGNATION:
Name: LOT 54,TAXBLOCK 1651
Address: 695 JEFFERSON AVENUE
City,State,Zip: BROOKLYN, NY
Tax Lot(s): 54
Tax Block: 1651
Borough Code: Not reported
E-No: E-185
Effective Date: Not reported
Satisfaction Date: Not reported
Ceqr Number: 07DCP070K
Ulurp Number: 070447ZMK
Zoning Map No: 16c 17a

Description: Window Wall Attenuation & Alternate Ventilation
Lot Remediation Date: Not reported

NYC OER:
Name: 695 JEFFERSON AVENUE
Address: 695 JEFFERSON AVENUE
City,State,Zip: BROOKLYN, NY
Latitude: 40.685538
Longitude: -73.930519
OER Project Numbers: 16TMP0165Q,16ENOS159K
BBL: 3016510054
OER Program: E/RD (No Cleanup)
Class: Completed (C)
Phase: Completed
URL: https://a002-epic.nyc.gov/app/workspace/3519/docrepository
Postcode: 3
Community Board: 36
Council District: 295
Census Tract: 3425169
BIN: 3016510054
NTA: Stuyvesant Heights

492
NNE
1/2-1
1.000 mi.
5278 ft.

948 MYRTLE AVENUE
948 MYRTLE AVENUE
BROOKLYN, NY

NY NYC OER **S129932691**
N/A

Relative:
Lower

Actual:
45 ft.

NYC OER:

Name:	948 MYRTLE AVENUE
Address:	948 MYRTLE AVENUE
City,State,Zip:	BROOKLYN, NY
Latitude:	40.695981
Longitude:	-73.943887
OER Project Numbers:	15TMP0375K,15EHAN375K,15CVCP132K
BBL:	3.01756003330175E+29
OER Program:	VCP (Enrolled), E/RD (Review)
Class:	Completed (C)
Phase:	Completed
URL:	https://a002-epic.nyc.gov/app/workspace/2691/docrepository
Postcode:	3
Community Board:	36
Council District:	25901
Census Tract:	3000000
BIN:	3017560037
NTA:	Bedford

Count: 7 records.

ORPHAN SUMMARY

City	EDR ID	Site Name	Site Address	Zip	Database(s)
BROOKLYN	S109416448	ATLANTIC AVE. AND UTICA AVENUE (CR	ATLANTIC AVENUE; UTICA AVENUE;	11213	NY INST CONTROL, NY VCP
BROOKLYN	S126022645	BROOKLYN MODEL CITY - DEKALB AVE/W	BOUNDED BY DEKALB AVENUE, NOST		NY SWF/LF, NY ILI
BROOKLYN	S126023749	SARATOGA AVE AND BERGEN STREET	BOUNDED BY SARATOGA AVENUE, BE		NY SWF/LF, NY ILI
BROOKLYN	S105841910	J. WISE EXCAVATING	BROOKLYN NAVY YARD; GATE 27	11205	NY SWF/LF
BROOKLYN	S113922101	SKILLMAN STATION	SKILLMAN ST. FLUSHING & BEDFOR	11205	NY VCP
BROOKLYN	S121102086	12 SPENCER STREET/ 735 BEDFORD AVE	12 SPENCER STREET/ 735 BEDFORD	11205	NY SHWS
BROOKLYN	S126024001	U.S. NAVY YARD	THE BROOKLYN NAVY YARD COMPLEX		NY SWF/LF, NY ILI

GOVERNMENT RECORDS SEARCHED / DATA CURRENCY TRACKING

To maintain currency of the following federal and state databases, EDR contacts the appropriate governmental agency on a monthly or quarterly basis, as required.

Number of Days to Update: Provides confirmation that EDR is reporting records that have been updated within 90 days from the date the government agency made the information available to the public.

STANDARD ENVIRONMENTAL RECORDS

Lists of Federal NPL (Superfund) sites

NPL: National Priority List

National Priorities List (Superfund). The NPL is a subset of CERCLIS and identifies over 1,200 sites for priority cleanup under the Superfund Program. NPL sites may encompass relatively large areas. As such, EDR provides polygon coverage for over 1,000 NPL site boundaries produced by EPA's Environmental Photographic Interpretation Center (EPIC) and regional EPA offices.

Date of Government Version: 09/19/2023
Date Data Arrived at EDR: 10/03/2023
Date Made Active in Reports: 10/19/2023
Number of Days to Update: 16

Source: EPA
Telephone: N/A
Last EDR Contact: 12/04/2023
Next Scheduled EDR Contact: 01/08/2024
Data Release Frequency: Quarterly

NPL Site Boundaries

Sources:

EPA's Environmental Photographic Interpretation Center (EPIC)
Telephone: 202-564-7333

EPA Region 1
Telephone 617-918-1143

EPA Region 6
Telephone: 214-655-6659

EPA Region 3
Telephone 215-814-5418

EPA Region 7
Telephone: 913-551-7247

EPA Region 4
Telephone 404-562-8033

EPA Region 8
Telephone: 303-312-6774

EPA Region 5
Telephone 312-886-6686

EPA Region 9
Telephone: 415-947-4246

EPA Region 10
Telephone 206-553-8665

Proposed NPL: Proposed National Priority List Sites

A site that has been proposed for listing on the National Priorities List through the issuance of a proposed rule in the Federal Register. EPA then accepts public comments on the site, responds to the comments, and places on the NPL those sites that continue to meet the requirements for listing.

Date of Government Version: 09/19/2023
Date Data Arrived at EDR: 10/03/2023
Date Made Active in Reports: 10/19/2023
Number of Days to Update: 16

Source: EPA
Telephone: N/A
Last EDR Contact: 12/04/2023
Next Scheduled EDR Contact: 01/08/2024
Data Release Frequency: Quarterly

NPL LIENS: Federal Superfund Liens

Federal Superfund Liens. Under the authority granted the USEPA by CERCLA of 1980, the USEPA has the authority to file liens against real property in order to recover remedial action expenditures or when the property owner received notification of potential liability. USEPA compiles a listing of filed notices of Superfund Liens.

Date of Government Version: 10/15/1991
Date Data Arrived at EDR: 02/02/1994
Date Made Active in Reports: 03/30/1994
Number of Days to Update: 56

Source: EPA
Telephone: 202-564-4267
Last EDR Contact: 08/15/2011
Next Scheduled EDR Contact: 11/28/2011
Data Release Frequency: No Update Planned

Lists of Federal Delisted NPL sites

Delisted NPL: National Priority List Deletions

The National Oil and Hazardous Substances Pollution Contingency Plan (NCP) establishes the criteria that the EPA uses to delete sites from the NPL. In accordance with 40 CFR 300.425.(e), sites may be deleted from the NPL where no further response is appropriate.

Date of Government Version: 09/19/2023
Date Data Arrived at EDR: 10/03/2023
Date Made Active in Reports: 10/19/2023
Number of Days to Update: 16

Source: EPA
Telephone: N/A
Last EDR Contact: 12/04/2023
Next Scheduled EDR Contact: 01/08/2024
Data Release Frequency: Quarterly

Lists of Federal sites subject to CERCLA removals and CERCLA orders

FEDERAL FACILITY: Federal Facility Site Information listing

A listing of National Priority List (NPL) and Base Realignment and Closure (BRAC) sites found in the Comprehensive Environmental Response, Compensation and Liability Information System (CERCLIS) Database where EPA Federal Facilities Restoration and Reuse Office is involved in cleanup activities.

Date of Government Version: 09/25/2023
Date Data Arrived at EDR: 09/26/2023
Date Made Active in Reports: 12/12/2023
Number of Days to Update: 77

Source: Environmental Protection Agency
Telephone: 703-603-8704
Last EDR Contact: 09/26/2023
Next Scheduled EDR Contact: 01/08/2024
Data Release Frequency: Varies

SEMS: Superfund Enterprise Management System

SEMS (Superfund Enterprise Management System) tracks hazardous waste sites, potentially hazardous waste sites, and remedial activities performed in support of EPA's Superfund Program across the United States. The list was formerly know as CERCLIS, renamed to SEMS by the EPA in 2015. The list contains data on potentially hazardous waste sites that have been reported to the USEPA by states, municipalities, private companies and private persons, pursuant to Section 103 of the Comprehensive Environmental Response, Compensation, and Liability Act (CERCLA). This dataset also contains sites which are either proposed to or on the National Priorities List (NPL) and the sites which are in the screening and assessment phase for possible inclusion on the NPL.

Date of Government Version: 09/19/2023
Date Data Arrived at EDR: 10/03/2023
Date Made Active in Reports: 10/19/2023
Number of Days to Update: 16

Source: EPA
Telephone: 800-424-9346
Last EDR Contact: 12/04/2023
Next Scheduled EDR Contact: 01/22/2024
Data Release Frequency: Quarterly

Lists of Federal CERCLA sites with NFRAP

SEMS-ARCHIVE: Superfund Enterprise Management System Archive

SEMS-ARCHIVE (Superfund Enterprise Management System Archive) tracks sites that have no further interest under the Federal Superfund Program based on available information. The list was formerly known as the CERCLIS-NFRAP, renamed to SEMS ARCHIVE by the EPA in 2015. EPA may perform a minimal level of assessment work at a site while it is archived if site conditions change and/or new information becomes available. Archived sites have been removed and archived from the inventory of SEMS sites. Archived status indicates that, to the best of EPA's knowledge, assessment at a site has been completed and that EPA has determined no further steps will be taken to list the site on the National Priorities List (NPL), unless information indicates this decision was not appropriate or other considerations require a recommendation for listing at a later time. The decision does not necessarily mean that there is no hazard associated with a given site; it only means that. based upon available information, the location is not judged to be potential NPL site.

Date of Government Version: 09/19/2023
Date Data Arrived at EDR: 10/03/2023
Date Made Active in Reports: 10/19/2023
Number of Days to Update: 16

Source: EPA
Telephone: 800-424-9346
Last EDR Contact: 12/04/2023
Next Scheduled EDR Contact: 01/22/2024
Data Release Frequency: Quarterly

Lists of Federal RCRA facilities undergoing Corrective Action

CORRACTS: Corrective Action Report

CORRACTS identifies hazardous waste handlers with RCRA corrective action activity.

Date of Government Version: 12/04/2023
Date Data Arrived at EDR: 12/06/2023
Date Made Active in Reports: 12/12/2023
Number of Days to Update: 6

Source: EPA
Telephone: 800-424-9346
Last EDR Contact: 12/06/2023
Next Scheduled EDR Contact: 01/01/2024
Data Release Frequency: Quarterly

Lists of Federal RCRA TSD facilities

RCRA-TSDF: RCRA - Treatment, Storage and Disposal

RCRAInfo is EPA's comprehensive information system, providing access to data supporting the Resource Conservation and Recovery Act (RCRA) of 1976 and the Hazardous and Solid Waste Amendments (HSWA) of 1984. The database includes selective information on sites which generate, transport, store, treat and/or dispose of hazardous waste as defined by the Resource Conservation and Recovery Act (RCRA). Transporters are individuals or entities that move hazardous waste from the generator offsite to a facility that can recycle, treat, store, or dispose of the waste. TSDFs treat, store, or dispose of the waste.

Date of Government Version: 12/04/2023
Date Data Arrived at EDR: 12/06/2023
Date Made Active in Reports: 12/12/2023
Number of Days to Update: 6

Source: Environmental Protection Agency
Telephone: (212) 637-3660
Last EDR Contact: 12/06/2023
Next Scheduled EDR Contact: 01/01/2024
Data Release Frequency: Quarterly

Lists of Federal RCRA generators

RCRA-LQG: RCRA - Large Quantity Generators

RCRAInfo is EPA's comprehensive information system, providing access to data supporting the Resource Conservation and Recovery Act (RCRA) of 1976 and the Hazardous and Solid Waste Amendments (HSWA) of 1984. The database includes selective information on sites which generate, transport, store, treat and/or dispose of hazardous waste as defined by the Resource Conservation and Recovery Act (RCRA). Large quantity generators (LQGs) generate over 1,000 kilograms (kg) of hazardous waste, or over 1 kg of acutely hazardous waste per month.

Date of Government Version: 12/04/2023
Date Data Arrived at EDR: 12/06/2023
Date Made Active in Reports: 12/12/2023
Number of Days to Update: 6

Source: Environmental Protection Agency
Telephone: (212) 637-3660
Last EDR Contact: 12/06/2023
Next Scheduled EDR Contact: 01/01/2024
Data Release Frequency: Quarterly

RCRA-SQG: RCRA - Small Quantity Generators

RCRAInfo is EPA's comprehensive information system, providing access to data supporting the Resource Conservation and Recovery Act (RCRA) of 1976 and the Hazardous and Solid Waste Amendments (HSWA) of 1984. The database includes selective information on sites which generate, transport, store, treat and/or dispose of hazardous waste as defined by the Resource Conservation and Recovery Act (RCRA). Small quantity generators (SQGs) generate between 100 kg and 1,000 kg of hazardous waste per month.

Date of Government Version: 12/04/2023
Date Data Arrived at EDR: 12/06/2023
Date Made Active in Reports: 12/12/2023
Number of Days to Update: 6

Source: Environmental Protection Agency
Telephone: (212) 637-3660
Last EDR Contact: 12/06/2023
Next Scheduled EDR Contact: 01/01/2024
Data Release Frequency: Quarterly

RCRA-VSQG: RCRA - Very Small Quantity Generators (Formerly Conditionally Exempt Small Quantity Generators)

RCRAInfo is EPA's comprehensive information system, providing access to data supporting the Resource Conservation and Recovery Act (RCRA) of 1976 and the Hazardous and Solid Waste Amendments (HSWA) of 1984. The database includes selective information on sites which generate, transport, store, treat and/or dispose of hazardous waste as defined by the Resource Conservation and Recovery Act (RCRA). Very small quantity generators (VSQGs) generate less than 100 kg of hazardous waste, or less than 1 kg of acutely hazardous waste per month.

Date of Government Version: 12/04/2023
Date Data Arrived at EDR: 12/06/2023
Date Made Active in Reports: 12/12/2023
Number of Days to Update: 6

Source: Environmental Protection Agency
Telephone: (212) 637-3660
Last EDR Contact: 12/06/2023
Next Scheduled EDR Contact: 01/01/2024
Data Release Frequency: Quarterly

Federal institutional controls / engineering controls registries

LUCIS: Land Use Control Information System

LUCIS contains records of land use control information pertaining to the former Navy Base Realignment and Closure properties.

Date of Government Version: 08/03/2023
Date Data Arrived at EDR: 08/07/2023
Date Made Active in Reports: 10/10/2023
Number of Days to Update: 64

Source: Department of the Navy
Telephone: 843-820-7326
Last EDR Contact: 11/02/2023
Next Scheduled EDR Contact: 02/19/2024
Data Release Frequency: Varies

US ENG CONTROLS: Engineering Controls Sites List

A listing of sites with engineering controls in place. Engineering controls include various forms of caps, building foundations, liners, and treatment methods to create pathway elimination for regulated substances to enter environmental media or effect human health.

Date of Government Version: 08/21/2023
Date Data Arrived at EDR: 08/21/2023
Date Made Active in Reports: 11/07/2023
Number of Days to Update: 78

Source: Environmental Protection Agency
Telephone: 703-603-0695
Last EDR Contact: 11/17/2023
Next Scheduled EDR Contact: 03/04/2024
Data Release Frequency: Varies

US INST CONTROLS: Institutional Controls Sites List

A listing of sites with institutional controls in place. Institutional controls include administrative measures, such as groundwater use restrictions, construction restrictions, property use restrictions, and post remediation care requirements intended to prevent exposure to contaminants remaining on site. Deed restrictions are generally required as part of the institutional controls.

Date of Government Version: 08/21/2023
Date Data Arrived at EDR: 08/21/2023
Date Made Active in Reports: 11/07/2023
Number of Days to Update: 78

Source: Environmental Protection Agency
Telephone: 703-603-0695
Last EDR Contact: 11/17/2023
Next Scheduled EDR Contact: 03/04/2024
Data Release Frequency: Varies

Federal ERNS list

ERNS: Emergency Response Notification System

Emergency Response Notification System. ERNS records and stores information on reported releases of oil and hazardous substances.

Date of Government Version: 09/18/2023
Date Data Arrived at EDR: 09/20/2023
Date Made Active in Reports: 12/11/2023
Number of Days to Update: 82

Source: National Response Center, United States Coast Guard
Telephone: 202-267-2180
Last EDR Contact: 12/13/2023
Next Scheduled EDR Contact: 04/01/2024
Data Release Frequency: Quarterly

Lists of state- and tribal hazardous waste facilities

SHWS: Inactive Hazardous Waste Disposal Sites in New York State

Referred to as the State Superfund Program, the Inactive Hazardous Waste Disposal Site Remedial Program is the cleanup program for inactive hazardous waste sites and now includes hazardous substance sites

Date of Government Version: 08/07/2023
Date Data Arrived at EDR: 08/08/2023
Date Made Active in Reports: 10/24/2023
Number of Days to Update: 77

Source: Department of Environmental Conservation
Telephone: 518-402-9622
Last EDR Contact: 11/07/2023
Next Scheduled EDR Contact: 02/19/2024
Data Release Frequency: Annually

Lists of state and tribal landfills and solid waste disposal facilities

SWF/LF: Facility Register

Solid Waste Facilities/Landfill Sites. SWF/LF type records typically contain an inventory of solid waste disposal facilities or landfills in a particular state. Depending on the state, these may be active or inactive facilities or open dumps that failed to meet RCRA Subtitle D Section 4004 criteria for solid waste landfills or disposal sites.

Date of Government Version: 06/26/2023
Date Data Arrived at EDR: 06/27/2023
Date Made Active in Reports: 09/19/2023
Number of Days to Update: 84

Source: Department of Environmental Conservation
Telephone: 518-402-8678
Last EDR Contact: 09/22/2023
Next Scheduled EDR Contact: 01/08/2024
Data Release Frequency: Quarterly

Lists of state and tribal leaking storage tanks

INDIAN LUST R4: Leaking Underground Storage Tanks on Indian Land

LUSTs on Indian land in Florida, Mississippi and North Carolina.

Date of Government Version: 04/20/2023
Date Data Arrived at EDR: 05/09/2023
Date Made Active in Reports: 07/14/2023
Number of Days to Update: 66

Source: EPA Region 4
Telephone: 404-562-8677
Last EDR Contact: 10/11/2023
Next Scheduled EDR Contact: 01/29/2024
Data Release Frequency: Varies

INDIAN LUST R1: Leaking Underground Storage Tanks on Indian Land

A listing of leaking underground storage tank locations on Indian Land.

Date of Government Version: 04/20/2023
Date Data Arrived at EDR: 05/09/2023
Date Made Active in Reports: 07/14/2023
Number of Days to Update: 66

Source: EPA Region 1
Telephone: 617-918-1313
Last EDR Contact: 10/11/2023
Next Scheduled EDR Contact: 01/29/2024
Data Release Frequency: Varies

INDIAN LUST R8: Leaking Underground Storage Tanks on Indian Land

LUSTs on Indian land in Colorado, Montana, North Dakota, South Dakota, Utah and Wyoming.

Date of Government Version: 04/19/2023
Date Data Arrived at EDR: 05/09/2023
Date Made Active in Reports: 07/14/2023
Number of Days to Update: 66

Source: EPA Region 8
Telephone: 303-312-6271
Last EDR Contact: 10/11/2023
Next Scheduled EDR Contact: 01/29/2024
Data Release Frequency: Varies

INDIAN LUST R7: Leaking Underground Storage Tanks on Indian Land
LUSTs on Indian land in Iowa, Kansas, and Nebraska

Date of Government Version: 04/25/2023
Date Data Arrived at EDR: 05/09/2023
Date Made Active in Reports: 07/14/2023
Number of Days to Update: 66

Source: EPA Region 7
Telephone: 913-551-7003
Last EDR Contact: 10/11/2023
Next Scheduled EDR Contact: 01/29/2024
Data Release Frequency: Varies

INDIAN LUST R9: Leaking Underground Storage Tanks on Indian Land
LUSTs on Indian land in Arizona, California, New Mexico and Nevada

Date of Government Version: 04/19/2023
Date Data Arrived at EDR: 05/09/2023
Date Made Active in Reports: 07/14/2023
Number of Days to Update: 66

Source: Environmental Protection Agency
Telephone: 415-972-3372
Last EDR Contact: 10/11/2023
Next Scheduled EDR Contact: 01/29/2024
Data Release Frequency: Varies

INDIAN LUST R5: Leaking Underground Storage Tanks on Indian Land
Leaking underground storage tanks located on Indian Land in Michigan, Minnesota and Wisconsin.

Date of Government Version: 04/14/2023
Date Data Arrived at EDR: 05/09/2023
Date Made Active in Reports: 07/14/2023
Number of Days to Update: 66

Source: EPA, Region 5
Telephone: 312-886-7439
Last EDR Contact: 10/11/2023
Next Scheduled EDR Contact: 01/29/2024
Data Release Frequency: Varies

INDIAN LUST R6: Leaking Underground Storage Tanks on Indian Land
LUSTs on Indian land in New Mexico and Oklahoma.

Date of Government Version: 04/26/2023
Date Data Arrived at EDR: 05/09/2023
Date Made Active in Reports: 07/14/2023
Number of Days to Update: 66

Source: EPA Region 6
Telephone: 214-665-6597
Last EDR Contact: 10/11/2023
Next Scheduled EDR Contact: 01/29/2024
Data Release Frequency: Varies

INDIAN LUST R10: Leaking Underground Storage Tanks on Indian Land
LUSTs on Indian land in Alaska, Idaho, Oregon and Washington.

Date of Government Version: 04/20/2023
Date Data Arrived at EDR: 05/09/2023
Date Made Active in Reports: 07/14/2023
Number of Days to Update: 66

Source: EPA Region 10
Telephone: 206-553-2857
Last EDR Contact: 10/11/2023
Next Scheduled EDR Contact: 01/29/2024
Data Release Frequency: Varies

LTANKS: Spills Information Database
Leaking Storage Tank Incident Reports. These records contain an inventory of reported leaking storage tank incidents reported from 4/1/86 through the most recent update. They can be either leaking underground storage tanks or leaking aboveground storage tanks. The causes of the incidents are tank test failures, tank failures or tank overfills.

Date of Government Version: 08/07/2023
Date Data Arrived at EDR: 08/08/2023
Date Made Active in Reports: 10/25/2023
Number of Days to Update: 78

Source: Department of Environmental Conservation
Telephone: 518-402-9549
Last EDR Contact: 11/08/2023
Next Scheduled EDR Contact: 02/19/2024
Data Release Frequency: Varies

HIST LTANKS: Listing of Leaking Storage Tanks

A listing of leaking underground and aboveground storage tanks. The causes of the incidents are tank test failures, tank failures or tank overfills. In 2002, the Department of Environmental Conservation stopped providing updates to its original Spills Information Database. This database includes fields that are no longer available from the NYDEC as of January 1, 2002. Current information may be found in the NY LTANKS database. Department of Environmental Conservation.

Date of Government Version: 01/01/2002
Date Data Arrived at EDR: 07/08/2005
Date Made Active in Reports: 07/14/2005
Number of Days to Update: 6

Source: Department of Environmental Conservation
Telephone: 518-402-9549
Last EDR Contact: 07/07/2005
Next Scheduled EDR Contact: N/A
Data Release Frequency: No Update Planned

Lists of state and tribal registered storage tanks

FEMA UST: Underground Storage Tank Listing

A listing of all FEMA owned underground storage tanks.

Date of Government Version: 03/08/2023
Date Data Arrived at EDR: 03/09/2023
Date Made Active in Reports: 05/30/2023
Number of Days to Update: 82

Source: FEMA
Telephone: 202-646-5797
Last EDR Contact: 10/10/2023
Next Scheduled EDR Contact: 01/15/2024
Data Release Frequency: Varies

UST: Petroleum Bulk Storage (PBS) Database

Facilities that have petroleum storage capacities in excess of 1,100 gallons and less than 400,000 gallons.

Date of Government Version: 09/06/2023
Date Data Arrived at EDR: 09/06/2023
Date Made Active in Reports: 09/07/2023
Number of Days to Update: 1

Source: Department of Environmental Conservation
Telephone: 518-402-9549
Last EDR Contact: 09/06/2023
Next Scheduled EDR Contact: 01/01/2024
Data Release Frequency: No Update Planned

CBS UST: Chemical Bulk Storage Database

Facilities that store regulated hazardous substances in underground tanks of any size

Date of Government Version: 01/01/2002
Date Data Arrived at EDR: 02/20/2002
Date Made Active in Reports: 03/22/2002
Number of Days to Update: 30

Source: NYSDEC
Telephone: 518-402-9549
Last EDR Contact: 10/24/2005
Next Scheduled EDR Contact: 01/23/2006
Data Release Frequency: No Update Planned

MOSF UST: Major Oil Storage Facilities Database

Facilities that may be onshore facilities or vessels, with petroleum storage capacities of 400,000 gallons or greater.

Date of Government Version: 01/01/2002
Date Data Arrived at EDR: 02/20/2002
Date Made Active in Reports: 03/22/2002
Number of Days to Update: 30

Source: NYSDEC
Telephone: 518-402-9549
Last EDR Contact: 07/25/2005
Next Scheduled EDR Contact: 10/24/2005
Data Release Frequency: No Update Planned

CBS: Chemical Bulk Storage Site Listing

These facilities store regulated hazardous substances in aboveground tanks with capacities of 185 gallons or greater, and/or in underground tanks of any size

Date of Government Version: 09/06/2023
Date Data Arrived at EDR: 09/06/2023
Date Made Active in Reports: 09/07/2023
Number of Days to Update: 1

Source: Department of Environmental Conservation
Telephone: 518-402-9549
Last EDR Contact: 09/06/2023
Next Scheduled EDR Contact: 01/01/2024
Data Release Frequency: Quarterly

MOSF: Major Oil Storage Facility Site Listing

These facilities may be onshore facilities or vessels, with petroleum storage capacities of 400,000 gallons or greater.

Date of Government Version: 09/06/2023
Date Data Arrived at EDR: 09/06/2023
Date Made Active in Reports: 09/07/2023
Number of Days to Update: 1

Source: Department of Environmental Conservation
Telephone: 518-402-9549
Last EDR Contact: 09/06/2023
Next Scheduled EDR Contact: 01/01/2024
Data Release Frequency: Quarterly

AST: Petroleum Bulk Storage

Registered Aboveground Storage Tanks.

Date of Government Version: 09/06/2023
Date Data Arrived at EDR: 09/06/2023
Date Made Active in Reports: 09/07/2023
Number of Days to Update: 1

Source: Department of Environmental Conservation
Telephone: 518-402-9549
Last EDR Contact: 09/06/2023
Next Scheduled EDR Contact: 01/01/2024
Data Release Frequency: No Update Planned

CBS AST: Chemical Bulk Storage Database

Facilities that store regulated hazardous substances in aboveground tanks with capacities of 185 gallons or greater, and/or in underground tanks of any size.

Date of Government Version: 01/01/2002
Date Data Arrived at EDR: 02/20/2002
Date Made Active in Reports: 03/22/2002
Number of Days to Update: 30

Source: NYSDEC
Telephone: 518-402-9549
Last EDR Contact: 07/25/2005
Next Scheduled EDR Contact: 10/24/2005
Data Release Frequency: No Update Planned

MOSF AST: Major Oil Storage Facilities Database

Facilities that may be onshore facilities or vessels, with petroleum storage capacities of 400,000 gallons or greater.

Date of Government Version: 01/01/2002
Date Data Arrived at EDR: 02/20/2002
Date Made Active in Reports: 03/22/2002
Number of Days to Update: 30

Source: NYSDEC
Telephone: 518-402-9549
Last EDR Contact: 07/25/2005
Next Scheduled EDR Contact: 10/24/2005
Data Release Frequency: No Update Planned

INDIAN UST R4: Underground Storage Tanks on Indian Land

The Indian Underground Storage Tank (UST) database provides information about underground storage tanks on Indian land in EPA Region 4 (Alabama, Florida, Georgia, Kentucky, Mississippi, North Carolina, South Carolina, Tennessee and Tribal Nations)

Date of Government Version: 04/20/2023
Date Data Arrived at EDR: 05/09/2023
Date Made Active in Reports: 07/14/2023
Number of Days to Update: 66

Source: EPA Region 4
Telephone: 404-562-9424
Last EDR Contact: 10/11/2023
Next Scheduled EDR Contact: 01/29/2024
Data Release Frequency: Varies

INDIAN UST R9: Underground Storage Tanks on Indian Land

The Indian Underground Storage Tank (UST) database provides information about underground storage tanks on Indian land in EPA Region 9 (Arizona, California, Hawaii, Nevada, the Pacific Islands, and Tribal Nations).

Date of Government Version: 04/19/2023
Date Data Arrived at EDR: 05/09/2023
Date Made Active in Reports: 07/14/2023
Number of Days to Update: 66

Source: EPA Region 9
Telephone: 415-972-3368
Last EDR Contact: 10/11/2023
Next Scheduled EDR Contact: 01/29/2024
Data Release Frequency: Varies

INDIAN UST R8: Underground Storage Tanks on Indian Land

The Indian Underground Storage Tank (UST) database provides information about underground storage tanks on Indian land in EPA Region 8 (Colorado, Montana, North Dakota, South Dakota, Utah, Wyoming and 27 Tribal Nations).

Date of Government Version: 04/20/2023
Date Data Arrived at EDR: 05/09/2023
Date Made Active in Reports: 07/14/2023
Number of Days to Update: 66

Source: EPA Region 8
Telephone: 303-312-6137
Last EDR Contact: 10/11/2023
Next Scheduled EDR Contact: 01/29/2024
Data Release Frequency: Varies

INDIAN UST R10: Underground Storage Tanks on Indian Land

The Indian Underground Storage Tank (UST) database provides information about underground storage tanks on Indian land in EPA Region 10 (Alaska, Idaho, Oregon, Washington, and Tribal Nations).

Date of Government Version: 04/20/2023
Date Data Arrived at EDR: 05/09/2023
Date Made Active in Reports: 07/14/2023
Number of Days to Update: 66

Source: EPA Region 10
Telephone: 206-553-2857
Last EDR Contact: 10/11/2023
Next Scheduled EDR Contact: 01/29/2024
Data Release Frequency: Varies

INDIAN UST R6: Underground Storage Tanks on Indian Land

The Indian Underground Storage Tank (UST) database provides information about underground storage tanks on Indian land in EPA Region 6 (Louisiana, Arkansas, Oklahoma, New Mexico, Texas and 65 Tribes).

Date of Government Version: 04/26/2023
Date Data Arrived at EDR: 05/09/2023
Date Made Active in Reports: 07/14/2023
Number of Days to Update: 66

Source: EPA Region 6
Telephone: 214-665-7591
Last EDR Contact: 10/11/2023
Next Scheduled EDR Contact: 01/29/2024
Data Release Frequency: Varies

INDIAN UST R5: Underground Storage Tanks on Indian Land

The Indian Underground Storage Tank (UST) database provides information about underground storage tanks on Indian land in EPA Region 5 (Michigan, Minnesota and Wisconsin and Tribal Nations).

Date of Government Version: 04/14/2023
Date Data Arrived at EDR: 05/09/2023
Date Made Active in Reports: 07/14/2023
Number of Days to Update: 66

Source: EPA Region 5
Telephone: 312-886-6136
Last EDR Contact: 10/11/2023
Next Scheduled EDR Contact: 01/29/2024
Data Release Frequency: Varies

INDIAN UST R7: Underground Storage Tanks on Indian Land

The Indian Underground Storage Tank (UST) database provides information about underground storage tanks on Indian land in EPA Region 7 (Iowa, Kansas, Missouri, Nebraska, and 9 Tribal Nations).

Date of Government Version: 04/25/2023
Date Data Arrived at EDR: 05/09/2023
Date Made Active in Reports: 07/14/2023
Number of Days to Update: 66

Source: EPA Region 7
Telephone: 913-551-7003
Last EDR Contact: 10/11/2023
Next Scheduled EDR Contact: 01/29/2024
Data Release Frequency: Varies

INDIAN UST R1: Underground Storage Tanks on Indian Land

The Indian Underground Storage Tank (UST) database provides information about underground storage tanks on Indian land in EPA Region 1 (Connecticut, Maine, Massachusetts, New Hampshire, Rhode Island, Vermont and ten Tribal Nations).

Date of Government Version: 04/20/2023
Date Data Arrived at EDR: 05/09/2023
Date Made Active in Reports: 07/14/2023
Number of Days to Update: 66

Source: EPA, Region 1
Telephone: 617-918-1313
Last EDR Contact: 10/11/2023
Next Scheduled EDR Contact: 01/29/2024
Data Release Frequency: Varies

TANKS: Storage Tank Faciliy Listing
This database contains records of facilities that are or have been regulated under Bulk Storage Program. Tank information for these facilities may not be releasable by the state agency.

Date of Government Version: 09/06/2023
Date Data Arrived at EDR: 09/06/2023
Date Made Active in Reports: 09/07/2023
Number of Days to Update: 1
Source: Department of Environmental Conservation
Telephone: 518-402-9543
Last EDR Contact: 09/06/2023
Next Scheduled EDR Contact: 01/01/2024
Data Release Frequency: Quarterly

State and tribal institutional control / engineering control registries

ENV RES DECL: Environmental Restrictive Declarations
The Environmental Restrictive Declarations (ERD) listed were recorded in connection with a zoning action against the noted Tax Blocks and Tax Lots, or portion thereof, and are available in the property records on file at the Office of the City Register for Bronx, Kings, New York and Queens counties or at the Richmond County Clerk's office. They contain environmental requirements with respect to hazardous materials, air quality and/or noise in accordance with Section 11-15 of this Resolution.

Date of Government Version: 03/21/2023
Date Data Arrived at EDR: 06/20/2023
Date Made Active in Reports: 09/12/2023
Number of Days to Update: 84
Source: New York City Department of City Planning
Telephone: 212-720-3300
Last EDR Contact: 09/15/2023
Next Scheduled EDR Contact: 12/25/2023
Data Release Frequency: Varies

RES DECL: Restrictive Declarations Listing
A restrictive declaration is a covenant running with the land which binds the present and future owners of the property. As a condition of certain special permits, the City Planning Commission may require an applicant to sign and record a restrictive declaration that places specified conditions on the future use and development of the property. Certain restrictive declarations are indicated by a D on zoning maps.

Date of Government Version: 03/21/2023
Date Data Arrived at EDR: 06/14/2023
Date Made Active in Reports: 08/31/2023
Number of Days to Update: 78
Source: NYC Department of City Planning
Telephone: 212-720-3401
Last EDR Contact: 12/11/2023
Next Scheduled EDR Contact: 03/25/2024
Data Release Frequency: Varies

ENG CONTROLS: Registry of Engineering Controls
Environmental Remediation sites that have engineering controls in place.

Date of Government Version: 08/07/2023
Date Data Arrived at EDR: 08/08/2023
Date Made Active in Reports: 10/24/2023
Number of Days to Update: 77
Source: Department of Environmental Conservation
Telephone: 518-402-9553
Last EDR Contact: 11/07/2023
Next Scheduled EDR Contact: 02/19/2024
Data Release Frequency: Quarterly

INST CONTROL: Registry of Institutional Controls
Environmental Remediation sites that have institutional controls in place.

Date of Government Version: 08/07/2023
Date Data Arrived at EDR: 08/08/2023
Date Made Active in Reports: 10/24/2023
Number of Days to Update: 77
Source: Department of Environmental Conservation
Telephone: 518-402-9553
Last EDR Contact: 11/07/2023
Next Scheduled EDR Contact: 02/19/2024
Data Release Frequency: Quarterly

Lists of state and tribal voluntary cleanup sites

VCP NYC: Voluntary Cleanup Program Listing NYC
New York City voluntary cleanup program sites.

Date of Government Version: 09/05/2023
Date Data Arrived at EDR: 09/07/2023
Date Made Active in Reports: 11/28/2023
Number of Days to Update: 82

Source: New York City Office of Environmental Protection
Telephone: 212-788-8841
Last EDR Contact: 12/05/2023
Next Scheduled EDR Contact: 03/18/2024
Data Release Frequency: Varies

INDIAN VCP R7: Voluntary Cleanup Priority Lisitng

A listing of voluntary cleanup priority sites located on Indian Land located in Region 7.

Date of Government Version: 03/20/2008
Date Data Arrived at EDR: 04/22/2008
Date Made Active in Reports: 05/19/2008
Number of Days to Update: 27

Source: EPA, Region 7
Telephone: 913-551-7365
Last EDR Contact: 07/08/2021
Next Scheduled EDR Contact: 07/20/2009
Data Release Frequency: Varies

VCP: Voluntary Cleanup Agreements

New York established its Voluntary Cleanup Program (VCP) to address the environmental, legal and financial barriers that often hinder the redevelopment and reuse of contaminated properties. The Voluntary Cleanup Program was developed to enhance private sector cleanup of brownfields by enabling parties to remediate sites using private rather than public funds and to reduce the development pressures on "greenfield" sites.

Date of Government Version: 08/07/2023
Date Data Arrived at EDR: 08/08/2023
Date Made Active in Reports: 10/24/2023
Number of Days to Update: 77

Source: Department of Environmental Conservation
Telephone: 518-402-9711
Last EDR Contact: 11/07/2023
Next Scheduled EDR Contact: 02/19/2024
Data Release Frequency: Semi-Annually

INDIAN VCP R1: Voluntary Cleanup Priority Listing

A listing of voluntary cleanup priority sites located on Indian Land located in Region 1.

Date of Government Version: 07/27/2015
Date Data Arrived at EDR: 09/29/2015
Date Made Active in Reports: 02/18/2016
Number of Days to Update: 142

Source: EPA, Region 1
Telephone: 617-918-1102
Last EDR Contact: 12/12/2023
Next Scheduled EDR Contact: 04/01/2024
Data Release Frequency: Varies

Lists of state and tribal brownfield sites

BROWNFIELDS: Brownfields Site List

A Brownfield is any real property where redevelopment or re-use may be complicated by the presence or potential presence of a hazardous waste, petroleum, pollutant, or contaminant.

Date of Government Version: 08/07/2023
Date Data Arrived at EDR: 08/08/2023
Date Made Active in Reports: 10/24/2023
Number of Days to Update: 77

Source: Department of Environmental Conservation
Telephone: 518-402-9764
Last EDR Contact: 11/07/2023
Next Scheduled EDR Contact: 02/19/2024
Data Release Frequency: Semi-Annually

ERP: Environmental Restoration Program Listing

In an effort to spur the cleanup and redevelopment of brownfields, New Yorkers approved a $200 million Environmental Restoration or Brownfields Fund as part of the $1.75 billion Clean Water/Clean Air Bond Act of 1996 (1996 Bond Act). Enhancements to the program were enacted on October 7, 2003. Under the Environmental Restoration Program, the State provides grants to municipalities to reimburse up to 90 percent of on-site eligible costs and 100% of off-site eligible costs for site investigation and remediation activities. Once remediated, the property may then be reused for commercial, industrial, residential or public use.

Date of Government Version: 08/07/2023
Date Data Arrived at EDR: 08/08/2023
Date Made Active in Reports: 10/24/2023
Number of Days to Update: 77

Source: Department of Environmental Conservation
Telephone: 518-402-9622
Last EDR Contact: 11/07/2023
Next Scheduled EDR Contact: 02/19/2024
Data Release Frequency: Quarterly

GOVERNMENT RECORDS SEARCHED / DATA CURRENCY TRACKING

ADDITIONAL ENVIRONMENTAL RECORDS

Local Brownfield lists

US BROWNFIELDS: A Listing of Brownfields Sites

Brownfields are real property, the expansion, redevelopment, or reuse of which may be complicated by the presence or potential presence of a hazardous substance, pollutant, or contaminant. Cleaning up and reinvesting in these properties takes development pressures off of undeveloped, open land, and both improves and protects the environment. Assessment, Cleanup and Redevelopment Exchange System (ACRES) stores information reported by EPA Brownfields grant recipients on brownfields properties assessed or cleaned up with grant funding as well as information on Targeted Brownfields Assessments performed by EPA Regions. A listing of ACRES Brownfield sites is obtained from Cleanups in My Community. Cleanups in My Community provides information on Brownfields properties for which information is reported back to EPA, as well as areas served by Brownfields grant programs.

Date of Government Version: 08/15/2023
Date Data Arrived at EDR: 08/30/2023
Date Made Active in Reports: 12/01/2023
Number of Days to Update: 93
Source: Environmental Protection Agency
Telephone: 202-566-2777
Last EDR Contact: 08/30/2023
Next Scheduled EDR Contact: 12/25/2023
Data Release Frequency: Semi-Annually

Local Lists of Landfill / Solid Waste Disposal Sites

SWRCY: Registered Recycling Facility List

A listing of recycling facilities.

Date of Government Version: 06/26/2023
Date Data Arrived at EDR: 06/27/2023
Date Made Active in Reports: 09/19/2023
Number of Days to Update: 84
Source: Department of Environmental Conservation
Telephone: 518-402-8678
Last EDR Contact: 09/22/2023
Next Scheduled EDR Contact: 01/08/2024
Data Release Frequency: Quarterly

SWTIRE: Registered Waste Tire Storage & Facility List

A listing of facilities registered to accept waste tires.

Date of Government Version: 02/27/2018
Date Data Arrived at EDR: 04/06/2018
Date Made Active in Reports: 06/08/2018
Number of Days to Update: 63
Source: Department of Environmental Conservation
Telephone: 518-402-8694
Last EDR Contact: 11/28/2023
Next Scheduled EDR Contact: 03/18/2024
Data Release Frequency: No Update Planned

INDIAN ODI: Report on the Status of Open Dumps on Indian Lands

Location of open dumps on Indian land.

Date of Government Version: 12/31/1998
Date Data Arrived at EDR: 12/03/2007
Date Made Active in Reports: 01/24/2008
Number of Days to Update: 52
Source: Environmental Protection Agency
Telephone: 703-308-8245
Last EDR Contact: 10/23/2023
Next Scheduled EDR Contact: 02/05/2024
Data Release Frequency: Varies

DEBRIS REGION 9: Torres Martinez Reservation Illegal Dump Site Locations

A listing of illegal dump sites location on the Torres Martinez Indian Reservation located in eastern Riverside County and northern Imperial County, California.

Date of Government Version: 01/12/2009
Date Data Arrived at EDR: 05/07/2009
Date Made Active in Reports: 09/21/2009
Number of Days to Update: 137
Source: EPA, Region 9
Telephone: 415-947-4219
Last EDR Contact: 10/10/2023
Next Scheduled EDR Contact: 01/29/2024
Data Release Frequency: No Update Planned

ODI: Open Dump Inventory

An open dump is defined as a disposal facility that does not comply with one or more of the Part 257 or Part 258 Subtitle D Criteria.

Date of Government Version: 06/30/1985
Date Data Arrived at EDR: 08/09/2004
Date Made Active in Reports: 09/17/2004
Number of Days to Update: 39

Source: Environmental Protection Agency
Telephone: 800-424-9346
Last EDR Contact: 06/09/2004
Next Scheduled EDR Contact: N/A
Data Release Frequency: No Update Planned

IHS OPEN DUMPS: Open Dumps on Indian Land

A listing of all open dumps located on Indian Land in the United States.

Date of Government Version: 04/01/2014
Date Data Arrived at EDR: 08/06/2014
Date Made Active in Reports: 01/29/2015
Number of Days to Update: 176

Source: Department of Health & Human Serivces, Indian Health Service
Telephone: 301-443-1452
Last EDR Contact: 10/28/2023
Next Scheduled EDR Contact: 02/05/2024
Data Release Frequency: Varies

Local Lists of Hazardous waste / Contaminated Sites

US HIST CDL: National Clandestine Laboratory Register

A listing of clandestine drug lab locations that have been removed from the DEAs National Clandestine Laboratory Register.

Date of Government Version: 08/21/2023
Date Data Arrived at EDR: 08/21/2023
Date Made Active in Reports: 11/07/2023
Number of Days to Update: 78

Source: Drug Enforcement Administration
Telephone: 202-307-1000
Last EDR Contact: 11/17/2023
Next Scheduled EDR Contact: 03/04/2024
Data Release Frequency: No Update Planned

DEL SHWS: Delisted Registry Sites

A database listing of sites delisted from the Registry of Inactive Hazardous Waste Disposal Sites.

Date of Government Version: 08/07/2023
Date Data Arrived at EDR: 08/08/2023
Date Made Active in Reports: 10/24/2023
Number of Days to Update: 77

Source: Department of Environmental Conservation
Telephone: 518-402-9622
Last EDR Contact: 11/07/2023
Next Scheduled EDR Contact: 02/19/2024
Data Release Frequency: Quarterly

US CDL: Clandestine Drug Labs

A listing of clandestine drug lab locations. The U.S. Department of Justice ("the Department") provides this web site as a public service. It contains addresses of some locations where law enforcement agencies reported they found chemicals or other items that indicated the presence of either clandestine drug laboratories or dumpsites. In most cases, the source of the entries is not the Department, and the Department has not verified the entry and does not guarantee its accuracy. Members of the public must verify the accuracy of all entries by, for example, contacting local law enforcement and local health departments.

Date of Government Version: 08/21/2023
Date Data Arrived at EDR: 08/21/2023
Date Made Active in Reports: 11/07/2023
Number of Days to Update: 78

Source: Drug Enforcement Administration
Telephone: 202-307-1000
Last EDR Contact: 11/17/2023
Next Scheduled EDR Contact: 03/04/2024
Data Release Frequency: Quarterly

Local Lists of Registered Storage Tanks

HIST UST: Historical Petroleum Bulk Storage Database

These facilities have petroleum storage capacities in excess of 1,100 gallons and less than 400,000 gallons. This database contains detailed information per site. It is no longer updated due to the sensitive nature of the information involved. See UST for more current data.

Date of Government Version: 01/01/2002
Date Data Arrived at EDR: 06/02/2006
Date Made Active in Reports: 07/20/2006
Number of Days to Update: 48

Source: Department of Environmental Conservation
Telephone: 518-402-9549
Last EDR Contact: 10/23/2006
Next Scheduled EDR Contact: 01/22/2007
Data Release Frequency: Varies

HIST AST: Historical Petroleum Bulk Storage Database

These facilities have petroleum storage capabilities in excess of 1,100 gallons and less than 400,000 gallons. This database contains detailed information per site. No longer updated due to the sensitive nature of the information involved. See AST for more current data.

Date of Government Version: 01/01/2002
Date Data Arrived at EDR: 06/02/2006
Date Made Active in Reports: 07/20/2006
Number of Days to Update: 48

Source: Department of Environmental Conservation
Telephone: 518-402-9549
Last EDR Contact: 10/23/2006
Next Scheduled EDR Contact: 01/22/2007
Data Release Frequency: No Update Planned

Local Land Records

LIENS: Spill Liens Information

Lien information from the Oil Spill Fund.

Date of Government Version: 07/27/2023
Date Data Arrived at EDR: 07/27/2023
Date Made Active in Reports: 10/17/2023
Number of Days to Update: 82

Source: Office of the State Comptroller
Telephone: 518-474-9034
Last EDR Contact: 10/26/2023
Next Scheduled EDR Contact: 02/12/2024
Data Release Frequency: Quarterly

LIENS 2: CERCLA Lien Information

A Federal CERCLA ('Superfund') lien can exist by operation of law at any site or property at which EPA has spent Superfund monies. These monies are spent to investigate and address releases and threatened releases of contamination. CERCLIS provides information as to the identity of these sites and properties.

Date of Government Version: 09/19/2023
Date Data Arrived at EDR: 10/03/2023
Date Made Active in Reports: 10/19/2023
Number of Days to Update: 16

Source: Environmental Protection Agency
Telephone: 202-564-6023
Last EDR Contact: 11/01/2023
Next Scheduled EDR Contact: 01/08/2024
Data Release Frequency: Semi-Annually

Records of Emergency Release Reports

HMIRS: Hazardous Materials Information Reporting System

Hazardous Materials Incident Report System. HMIRS contains hazardous material spill incidents reported to DOT.

Date of Government Version: 09/18/2023
Date Data Arrived at EDR: 09/20/2023
Date Made Active in Reports: 11/14/2023
Number of Days to Update: 55

Source: U.S. Department of Transportation
Telephone: 202-366-4555
Last EDR Contact: 12/13/2023
Next Scheduled EDR Contact: 04/01/2024
Data Release Frequency: Quarterly

SPILLS: Spills Information Database

Data collected on spills reported to NYSDEC as required by one or more of the following: Article 12 of the Navigation Law, 6 NYCRR Section 613.8 (from PBS regs), or 6 NYCRR Section 595.2 (from CBS regs). It includes spills active as of April 1, 1986, as well as spills occurring since this date.

Date of Government Version: 08/07/2023
Date Data Arrived at EDR: 08/08/2023
Date Made Active in Reports: 10/25/2023
Number of Days to Update: 78

Source: Department of Environmental Conservation
Telephone: 518-402-9549
Last EDR Contact: 11/08/2023
Next Scheduled EDR Contact: 02/19/2024
Data Release Frequency: Varies

HIST SPILLS: SPILLS Database

This database contains records of chemical and petroleum spill incidents. Under State law, petroleum and hazardous chemical spills that can impact the waters of the state must be reported by the spiller (and, in some cases, by anyone who has knowledge of the spills). In 2002, the Department of Environmental Conservation stopped providing updates to its original Spills Information Database. This database includes fields that are no longer available from the NYDEC as of January 1, 2002. Current information may be found in the NY SPILLS database. Department of Environmental Conservation.

Date of Government Version: 01/01/2002
Date Data Arrived at EDR: 07/08/2005
Date Made Active in Reports: 07/14/2005
Number of Days to Update: 6

Source: Department of Environmental Conservation
Telephone: 518-402-9549
Last EDR Contact: 07/07/2005
Next Scheduled EDR Contact: N/A
Data Release Frequency: No Update Planned

SPILLS 90: SPILLS90 data from FirstSearch

Spills 90 includes those spill and release records available exclusively from FirstSearch databases. Typically, they may include chemical, oil and/or hazardous substance spills recorded after 1990. Duplicate records that are already included in EDR incident and release records are not included in Spills 90.

Date of Government Version: 12/14/2012
Date Data Arrived at EDR: 01/03/2013
Date Made Active in Reports: 02/12/2013
Number of Days to Update: 40

Source: FirstSearch
Telephone: N/A
Last EDR Contact: 01/03/2013
Next Scheduled EDR Contact: N/A
Data Release Frequency: No Update Planned

SPILLS 80: SPILLS80 data from FirstSearch

Spills 80 includes those spill and release records available from FirstSearch databases prior to 1990. Typically, they may include chemical, oil and/or hazardous substance spills recorded before 1990. Duplicate records that are already included in EDR incident and release records are not included in Spills 80.

Date of Government Version: 11/02/2010
Date Data Arrived at EDR: 01/03/2013
Date Made Active in Reports: 03/07/2013
Number of Days to Update: 63

Source: FirstSearch
Telephone: N/A
Last EDR Contact: 01/03/2013
Next Scheduled EDR Contact: N/A
Data Release Frequency: No Update Planned

Other Ascertainable Records

RCRA NonGen / NLR: RCRA - Non Generators / No Longer Regulated

RCRAInfo is EPA's comprehensive information system, providing access to data supporting the Resource Conservation and Recovery Act (RCRA) of 1976 and the Hazardous and Solid Waste Amendments (HSWA) of 1984. The database includes selective information on sites which generate, transport, store, treat and/or dispose of hazardous waste as defined by the Resource Conservation and Recovery Act (RCRA). Non-Generators do not presently generate hazardous waste.

Date of Government Version: 12/04/2023
Date Data Arrived at EDR: 12/06/2023
Date Made Active in Reports: 12/12/2023
Number of Days to Update: 6

Source: Environmental Protection Agency
Telephone: (212) 637-3660
Last EDR Contact: 12/06/2023
Next Scheduled EDR Contact: 01/01/2024
Data Release Frequency: Quarterly

FUDS: Formerly Used Defense Sites

The listing includes locations of Formerly Used Defense Sites properties where the US Army Corps of Engineers is actively working or will take necessary cleanup actions.

Date of Government Version: 08/07/2023
Date Data Arrived at EDR: 08/15/2023
Date Made Active in Reports: 10/10/2023
Number of Days to Update: 56

Source: U.S. Army Corps of Engineers
Telephone: 202-528-4285
Last EDR Contact: 11/10/2023
Next Scheduled EDR Contact: 02/26/2024
Data Release Frequency: Varies

DOD: Department of Defense Sites

This data set consists of federally owned or administered lands, administered by the Department of Defense, that have any area equal to or greater than 640 acres of the United States, Puerto Rico, and the U.S. Virgin Islands.

Date of Government Version: 06/07/2021
Date Data Arrived at EDR: 07/13/2021
Date Made Active in Reports: 03/09/2022
Number of Days to Update: 239

Source: USGS
Telephone: 888-275-8747
Last EDR Contact: 10/09/2023
Next Scheduled EDR Contact: 01/22/2024
Data Release Frequency: Varies

FEDLAND: Federal and Indian Lands

Federally and Indian administrated lands of the United States. Lands included are administrated by: Army Corps of Engineers, Bureau of Reclamation, National Wild and Scenic River, National Wildlife Refuge, Public Domain Land, Wilderness, Wilderness Study Area, Wildlife Management Area, Bureau of Indian Affairs, Bureau of Land Management, Department of Justice, Forest Service, Fish and Wildlife Service, National Park Service.

Date of Government Version: 04/02/2018
Date Data Arrived at EDR: 04/11/2018
Date Made Active in Reports: 11/06/2019
Number of Days to Update: 574

Source: U.S. Geological Survey
Telephone: 888-275-8747
Last EDR Contact: 10/04/2023
Next Scheduled EDR Contact: 01/15/2024
Data Release Frequency: N/A

SCRD DRYCLEANERS: State Coalition for Remediation of Drycleaners Listing

The State Coalition for Remediation of Drycleaners was established in 1998, with support from the U.S. EPA Office of Superfund Remediation and Technology Innovation. It is comprised of representatives of states with established drycleaner remediation programs. Currently the member states are Alabama, Connecticut, Florida, Illinois, Kansas, Minnesota, Missouri, North Carolina, Oregon, South Carolina, Tennessee, Texas, and Wisconsin.

Date of Government Version: 07/30/2021
Date Data Arrived at EDR: 02/03/2023
Date Made Active in Reports: 02/10/2023
Number of Days to Update: 7

Source: Environmental Protection Agency
Telephone: 615-532-8599
Last EDR Contact: 11/08/2023
Next Scheduled EDR Contact: 02/19/2024
Data Release Frequency: Varies

US FIN ASSUR: Financial Assurance Information

All owners and operators of facilities that treat, store, or dispose of hazardous waste are required to provide proof that they will have sufficient funds to pay for the clean up, closure, and post-closure care of their facilities.

Date of Government Version: 09/18/2023
Date Data Arrived at EDR: 09/20/2023
Date Made Active in Reports: 12/12/2023
Number of Days to Update: 83

Source: Environmental Protection Agency
Telephone: 202-566-1917
Last EDR Contact: 12/13/2023
Next Scheduled EDR Contact: 04/01/2024
Data Release Frequency: Quarterly

EPA WATCH LIST: EPA WATCH LIST

EPA maintains a "Watch List" to facilitate dialogue between EPA, state and local environmental agencies on enforcement matters relating to facilities with alleged violations identified as either significant or high priority. Being on the Watch List does not mean that the facility has actually violated the law only that an investigation by EPA or a state or local environmental agency has led those organizations to allege that an unproven violation has in fact occurred. Being on the Watch List does not represent a higher level of concern regarding the alleged violations that were detected, but instead indicates cases requiring additional dialogue between EPA, state and local agencies - primarily because of the length of time the alleged violation has gone unaddressed or unresolved.

Date of Government Version: 08/30/2013
Date Data Arrived at EDR: 03/21/2014
Date Made Active in Reports: 06/17/2014
Number of Days to Update: 88

Source: Environmental Protection Agency
Telephone: 617-520-3000
Last EDR Contact: 10/31/2023
Next Scheduled EDR Contact: 02/12/2024
Data Release Frequency: Quarterly

2020 COR ACTION: 2020 Corrective Action Program List

The EPA has set ambitious goals for the RCRA Corrective Action program by creating the 2020 Corrective Action Universe. This RCRA cleanup baseline includes facilities expected to need corrective action. The 2020 universe contains a wide variety of sites. Some properties are heavily contaminated while others were contaminated but have since been cleaned up. Still others have not been fully investigated yet, and may require little or no remediation. Inclusion in the 2020 Universe does not necessarily imply failure on the part of a facility to meet its RCRA obligations.

Date of Government Version: 09/30/2017
Date Data Arrived at EDR: 05/08/2018
Date Made Active in Reports: 07/20/2018
Number of Days to Update: 73

Source: Environmental Protection Agency
Telephone: 703-308-4044
Last EDR Contact: 11/03/2023
Next Scheduled EDR Contact: 02/12/2024
Data Release Frequency: Varies

GOVERNMENT RECORDS SEARCHED / DATA CURRENCY TRACKING

TSCA: Toxic Substances Control Act

Toxic Substances Control Act. TSCA identifies manufacturers and importers of chemical substances included on the TSCA Chemical Substance Inventory list. It includes data on the production volume of these substances by plant site.

Date of Government Version: 12/31/2020
Date Data Arrived at EDR: 06/14/2022
Date Made Active in Reports: 03/24/2023
Number of Days to Update: 283

Source: EPA
Telephone: 202-260-5521
Last EDR Contact: 09/15/2023
Next Scheduled EDR Contact: 12/25/2023
Data Release Frequency: Every 4 Years

TRIS: Toxic Chemical Release Inventory System

Toxic Release Inventory System. TRIS identifies facilities which release toxic chemicals to the air, water and land in reportable quantities under SARA Title III Section 313.

Date of Government Version: 12/31/2021
Date Data Arrived at EDR: 08/18/2023
Date Made Active in Reports: 11/07/2023
Number of Days to Update: 81

Source: EPA
Telephone: 202-566-0250
Last EDR Contact: 11/13/2023
Next Scheduled EDR Contact: 02/26/2024
Data Release Frequency: Annually

SSTS: Section 7 Tracking Systems

Section 7 of the Federal Insecticide, Fungicide and Rodenticide Act, as amended (92 Stat. 829) requires all registered pesticide-producing establishments to submit a report to the Environmental Protection Agency by March 1st each year. Each establishment must report the types and amounts of pesticides, active ingredients and devices being produced, and those having been produced and sold or distributed in the past year.

Date of Government Version: 07/17/2023
Date Data Arrived at EDR: 07/18/2023
Date Made Active in Reports: 10/10/2023
Number of Days to Update: 84

Source: EPA
Telephone: 202-564-4203
Last EDR Contact: 10/20/2023
Next Scheduled EDR Contact: 01/29/2024
Data Release Frequency: Annually

ROD: Records Of Decision

Record of Decision. ROD documents mandate a permanent remedy at an NPL (Superfund) site containing technical and health information to aid in the cleanup.

Date of Government Version: 09/19/2023
Date Data Arrived at EDR: 10/03/2023
Date Made Active in Reports: 10/19/2023
Number of Days to Update: 16

Source: EPA
Telephone: 703-416-0223
Last EDR Contact: 12/04/2023
Next Scheduled EDR Contact: 03/11/2024
Data Release Frequency: Annually

RMP: Risk Management Plans

When Congress passed the Clean Air Act Amendments of 1990, it required EPA to publish regulations and guidance for chemical accident prevention at facilities using extremely hazardous substances. The Risk Management Program Rule (RMP Rule) was written to implement Section 112(r) of these amendments. The rule, which built upon existing industry codes and standards, requires companies of all sizes that use certain flammable and toxic substances to develop a Risk Management Program, which includes a(n): Hazard assessment that details the potential effects of an accidental release, an accident history of the last five years, and an evaluation of worst-case and alternative accidental releases; Prevention program that includes safety precautions and maintenance, monitoring, and employee training measures; and Emergency response program that spells out emergency health care, employee training measures and procedures for informing the public and response agencies (e.g the fire department) should an accident occur.

Date of Government Version: 05/09/2023
Date Data Arrived at EDR: 06/29/2023
Date Made Active in Reports: 09/25/2023
Number of Days to Update: 88

Source: Environmental Protection Agency
Telephone: 202-564-8600
Last EDR Contact: 09/26/2023
Next Scheduled EDR Contact: 01/29/2024
Data Release Frequency: Varies

RAATS: RCRA Administrative Action Tracking System

RCRA Administration Action Tracking System. RAATS contains records based on enforcement actions issued under RCRA pertaining to major violators and includes administrative and civil actions brought by the EPA. For administration actions after September 30, 1995, data entry in the RAATS database was discontinued. EPA will retain a copy of the database for historical records. It was necessary to terminate RAATS because a decrease in agency resources made it impossible to continue to update the information contained in the database.

Date of Government Version: 04/17/1995
Date Data Arrived at EDR: 07/03/1995
Date Made Active in Reports: 08/07/1995
Number of Days to Update: 35

Source: EPA
Telephone: 202-564-4104
Last EDR Contact: 06/02/2008
Next Scheduled EDR Contact: 09/01/2008
Data Release Frequency: No Update Planned

PRP: Potentially Responsible Parties

A listing of verified Potentially Responsible Parties

Date of Government Version: 09/19/2023
Date Data Arrived at EDR: 10/03/2023
Date Made Active in Reports: 10/19/2023
Number of Days to Update: 16

Source: EPA
Telephone: 202-564-6023
Last EDR Contact: 12/04/2023
Next Scheduled EDR Contact: 02/12/2024
Data Release Frequency: Quarterly

PADS: PCB Activity Database System

PCB Activity Database. PADS Identifies generators, transporters, commercial storers and/or brokers and disposers of PCB's who are required to notify the EPA of such activities.

Date of Government Version: 03/20/2023
Date Data Arrived at EDR: 04/04/2023
Date Made Active in Reports: 06/09/2023
Number of Days to Update: 66

Source: EPA
Telephone: 202-566-0500
Last EDR Contact: 10/06/2023
Next Scheduled EDR Contact: 01/15/2024
Data Release Frequency: Annually

ICIS: Integrated Compliance Information System

The Integrated Compliance Information System (ICIS) supports the information needs of the national enforcement and compliance program as well as the unique needs of the National Pollutant Discharge Elimination System (NPDES) program.

Date of Government Version: 11/18/2016
Date Data Arrived at EDR: 11/23/2016
Date Made Active in Reports: 02/10/2017
Number of Days to Update: 79

Source: Environmental Protection Agency
Telephone: 202-564-2501
Last EDR Contact: 09/27/2023
Next Scheduled EDR Contact: 01/15/2024
Data Release Frequency: Quarterly

GOVERNMENT RECORDS SEARCHED / DATA CURRENCY TRACKING

FTTS: FIFRA/ TSCA Tracking System - FIFRA (Federal Insecticide, Fungicide, & Rodenticide Act)/TSCA (Toxic Substances Control Act)
FTTS tracks administrative cases and pesticide enforcement actions and compliance activities related to FIFRA, TSCA and EPCRA (Emergency Planning and Community Right-to-Know Act). To maintain currency, EDR contacts the Agency on a quarterly basis.

Date of Government Version: 04/09/2009
Date Data Arrived at EDR: 04/16/2009
Date Made Active in Reports: 05/11/2009
Number of Days to Update: 25
Source: EPA/Office of Prevention, Pesticides and Toxic Substances
Telephone: 202-566-1667
Last EDR Contact: 08/18/2017
Next Scheduled EDR Contact: 12/04/2017
Data Release Frequency: No Update Planned

FTTS INSP: FIFRA/ TSCA Tracking System - FIFRA (Federal Insecticide, Fungicide, & Rodenticide Act)/TSCA (Toxic Substances Control Act)
A listing of FIFRA/TSCA Tracking System (FTTS) inspections and enforcements.

Date of Government Version: 04/09/2009
Date Data Arrived at EDR: 04/16/2009
Date Made Active in Reports: 05/11/2009
Number of Days to Update: 25
Source: EPA
Telephone: 202-566-1667
Last EDR Contact: 08/18/2017
Next Scheduled EDR Contact: 12/04/2017
Data Release Frequency: No Update Planned

MLTS: Material Licensing Tracking System
MLTS is maintained by the Nuclear Regulatory Commission and contains a list of approximately 8,100 sites which possess or use radioactive materials and which are subject to NRC licensing requirements. To maintain currency, EDR contacts the Agency on a quarterly basis.

Date of Government Version: 07/20/2023
Date Data Arrived at EDR: 09/01/2023
Date Made Active in Reports: 09/20/2023
Number of Days to Update: 19
Source: Nuclear Regulatory Commission
Telephone: 301-415-0717
Last EDR Contact: 10/10/2023
Next Scheduled EDR Contact: 01/29/2024
Data Release Frequency: Quarterly

COAL ASH DOE: Steam-Electric Plant Operation Data
A listing of power plants that store ash in surface ponds.

Date of Government Version: 12/31/2021
Date Data Arrived at EDR: 04/14/2023
Date Made Active in Reports: 07/10/2023
Number of Days to Update: 87
Source: Department of Energy
Telephone: 202-586-8719
Last EDR Contact: 11/27/2023
Next Scheduled EDR Contact: 03/11/2024
Data Release Frequency: Varies

COAL ASH EPA: Coal Combustion Residues Surface Impoundments List
A listing of coal combustion residues surface impoundments with high hazard potential ratings.

Date of Government Version: 01/12/2017
Date Data Arrived at EDR: 03/05/2019
Date Made Active in Reports: 11/11/2019
Number of Days to Update: 251
Source: Environmental Protection Agency
Telephone: N/A
Last EDR Contact: 11/27/2023
Next Scheduled EDR Contact: 03/11/2024
Data Release Frequency: Varies

PCB TRANSFORMER: PCB Transformer Registration Database
The database of PCB transformer registrations that includes all PCB registration submittals.

Date of Government Version: 09/13/2019
Date Data Arrived at EDR: 11/06/2019
Date Made Active in Reports: 02/10/2020
Number of Days to Update: 96
Source: Environmental Protection Agency
Telephone: 202-566-0517
Last EDR Contact: 11/03/2023
Next Scheduled EDR Contact: 02/12/2024
Data Release Frequency: Varies

RADINFO: Radiation Information Database
The Radiation Information Database (RADINFO) contains information about facilities that are regulated by U.S. Environmental Protection Agency (EPA) regulations for radiation and radioactivity.

Date of Government Version: 07/01/2019
Date Data Arrived at EDR: 07/01/2019
Date Made Active in Reports: 09/23/2019
Number of Days to Update: 84

Source: Environmental Protection Agency
Telephone: 202-343-9775
Last EDR Contact: 09/22/2023
Next Scheduled EDR Contact: 01/08/2024
Data Release Frequency: Quarterly

HIST FTTS: FIFRA/TSCA Tracking System Administrative Case Listing

A complete administrative case listing from the FIFRA/TSCA Tracking System (FTTS) for all ten EPA regions. The information was obtained from the National Compliance Database (NCDB). NCDB supports the implementation of FIFRA (Federal Insecticide, Fungicide, and Rodenticide Act) and TSCA (Toxic Substances Control Act). Some EPA regions are now closing out records. Because of that, and the fact that some EPA regions are not providing EPA Headquarters with updated records, it was decided to create a HIST FTTS database. It included records that may not be included in the newer FTTS database updates. This database is no longer updated.

Date of Government Version: 10/19/2006
Date Data Arrived at EDR: 03/01/2007
Date Made Active in Reports: 04/10/2007
Number of Days to Update: 40

Source: Environmental Protection Agency
Telephone: 202-564-2501
Last EDR Contact: 12/17/2007
Next Scheduled EDR Contact: 03/17/2008
Data Release Frequency: No Update Planned

HIST FTTS INSP: FIFRA/TSCA Tracking System Inspection & Enforcement Case Listing

A complete inspection and enforcement case listing from the FIFRA/TSCA Tracking System (FTTS) for all ten EPA regions. The information was obtained from the National Compliance Database (NCDB). NCDB supports the implementation of FIFRA (Federal Insecticide, Fungicide, and Rodenticide Act) and TSCA (Toxic Substances Control Act). Some EPA regions are now closing out records. Because of that, and the fact that some EPA regions are not providing EPA Headquarters with updated records, it was decided to create a HIST FTTS database. It included records that may not be included in the newer FTTS database updates. This database is no longer updated.

Date of Government Version: 10/19/2006
Date Data Arrived at EDR: 03/01/2007
Date Made Active in Reports: 04/10/2007
Number of Days to Update: 40

Source: Environmental Protection Agency
Telephone: 202-564-2501
Last EDR Contact: 12/17/2008
Next Scheduled EDR Contact: 03/17/2008
Data Release Frequency: No Update Planned

DOT OPS: Incident and Accident Data

Department of Transporation, Office of Pipeline Safety Incident and Accident data.

Date of Government Version: 01/02/2020
Date Data Arrived at EDR: 01/28/2020
Date Made Active in Reports: 04/17/2020
Number of Days to Update: 80

Source: Department of Transporation, Office of Pipeline Safety
Telephone: 202-366-4595
Last EDR Contact: 10/04/2023
Next Scheduled EDR Contact: 02/05/2024
Data Release Frequency: Quarterly

CONSENT: Superfund (CERCLA) Consent Decrees

Major legal settlements that establish responsibility and standards for cleanup at NPL (Superfund) sites. Released periodically by United States District Courts after settlement by parties to litigation matters.

Date of Government Version: 06/30/2023
Date Data Arrived at EDR: 07/19/2023
Date Made Active in Reports: 10/10/2023
Number of Days to Update: 83

Source: Department of Justice, Consent Decree Library
Telephone: Varies
Last EDR Contact: 10/03/2023
Next Scheduled EDR Contact: 01/15/2024
Data Release Frequency: Varies

BRS: Biennial Reporting System

The Biennial Reporting System is a national system administered by the EPA that collects data on the generation and management of hazardous waste. BRS captures detailed data from two groups: Large Quantity Generators (LQG) and Treatment, Storage, and Disposal Facilities.

Date of Government Version: 12/31/2021
Date Data Arrived at EDR: 03/09/2023
Date Made Active in Reports: 03/20/2023
Number of Days to Update: 11

Source: EPA/NTIS
Telephone: 800-424-9346
Last EDR Contact: 12/06/2023
Next Scheduled EDR Contact: 01/01/2024
Data Release Frequency: Biennially

INDIAN RESERV: Indian Reservations

This map layer portrays Indian administered lands of the United States that have any area equal to or greater than 640 acres.

Date of Government Version: 12/31/2014
Date Data Arrived at EDR: 07/14/2015
Date Made Active in Reports: 01/10/2017
Number of Days to Update: 546

Source: USGS
Telephone: 202-208-3710
Last EDR Contact: 10/02/2023
Next Scheduled EDR Contact: 01/15/2024
Data Release Frequency: Semi-Annually

FUSRAP: Formerly Utilized Sites Remedial Action Program

DOE established the Formerly Utilized Sites Remedial Action Program (FUSRAP) in 1974 to remediate sites where radioactive contamination remained from Manhattan Project and early U.S. Atomic Energy Commission (AEC) operations.

Date of Government Version: 03/03/2023
Date Data Arrived at EDR: 03/03/2023
Date Made Active in Reports: 06/09/2023
Number of Days to Update: 98

Source: Department of Energy
Telephone: 202-586-3559
Last EDR Contact: 10/25/2023
Next Scheduled EDR Contact: 02/12/2024
Data Release Frequency: Varies

UMTRA: Uranium Mill Tailings Sites

Uranium ore was mined by private companies for federal government use in national defense programs. When the mills shut down, large piles of the sand-like material (mill tailings) remain after uranium has been extracted from the ore. Levels of human exposure to radioactive materials from the piles are low; however, in some cases tailings were used as construction materials before the potential health hazards of the tailings were recognized.

Date of Government Version: 08/30/2019
Date Data Arrived at EDR: 11/15/2019
Date Made Active in Reports: 01/28/2020
Number of Days to Update: 74

Source: Department of Energy
Telephone: 505-845-0011
Last EDR Contact: 11/09/2023
Next Scheduled EDR Contact: 02/26/2024
Data Release Frequency: Varies

LEAD SMELTER 1: Lead Smelter Sites

A listing of former lead smelter site locations.

Date of Government Version: 09/19/2023
Date Data Arrived at EDR: 10/03/2023
Date Made Active in Reports: 10/19/2023
Number of Days to Update: 16

Source: Environmental Protection Agency
Telephone: 703-603-8787
Last EDR Contact: 12/04/2023
Next Scheduled EDR Contact: 01/08/2024
Data Release Frequency: Varies

LEAD SMELTER 2: Lead Smelter Sites

A list of several hundred sites in the U.S. where secondary lead smelting was done from 1931and 1964. These sites may pose a threat to public health through ingestion or inhalation of contaminated soil or dust

Date of Government Version: 04/05/2001
Date Data Arrived at EDR: 10/27/2010
Date Made Active in Reports: 12/02/2010
Number of Days to Update: 36

Source: American Journal of Public Health
Telephone: 703-305-6451
Last EDR Contact: 12/02/2009
Next Scheduled EDR Contact: N/A
Data Release Frequency: No Update Planned

US AIRS (AFS): Aerometric Information Retrieval System Facility Subsystem (AFS)

The database is a sub-system of Aerometric Information Retrieval System (AIRS). AFS contains compliance data on air pollution point sources regulated by the U.S. EPA and/or state and local air regulatory agencies. This information comes from source reports by various stationary sources of air pollution, such as electric power plants, steel mills, factories, and universities, and provides information about the air pollutants they produce. Action, air program, air program pollutant, and general level plant data. It is used to track emissions and compliance data from industrial plants.

Date of Government Version: 10/12/2016
Date Data Arrived at EDR: 10/26/2016
Date Made Active in Reports: 02/03/2017
Number of Days to Update: 100

Source: EPA
Telephone: 202-564-2496
Last EDR Contact: 09/26/2017
Next Scheduled EDR Contact: 01/08/2018
Data Release Frequency: Annually

US AIRS MINOR: Air Facility System Data

A listing of minor source facilities.

Date of Government Version: 10/12/2016
Date Data Arrived at EDR: 10/26/2016
Date Made Active in Reports: 02/03/2017
Number of Days to Update: 100

Source: EPA
Telephone: 202-564-2496
Last EDR Contact: 09/26/2017
Next Scheduled EDR Contact: 01/08/2018
Data Release Frequency: Annually

MINES VIOLATIONS: MSHA Violation Assessment Data

Mines violation and assessment information. Department of Labor, Mine Safety & Health Administration.

Date of Government Version: 07/05/2023
Date Data Arrived at EDR: 07/05/2023
Date Made Active in Reports: 09/25/2023
Number of Days to Update: 82

Source: DOL, Mine Safety & Health Admi
Telephone: 202-693-9424
Last EDR Contact: 10/04/2023
Next Scheduled EDR Contact: 02/19/2024
Data Release Frequency: Quarterly

US MINES: Mines Master Index File

Contains all mine identification numbers issued for mines active or opened since 1971. The data also includes violation information.

Date of Government Version: 08/01/2023
Date Data Arrived at EDR: 08/22/2023
Date Made Active in Reports: 11/07/2023
Number of Days to Update: 77

Source: Department of Labor, Mine Safety and Health Administration
Telephone: 303-231-5959
Last EDR Contact: 11/17/2023
Next Scheduled EDR Contact: 03/04/2024
Data Release Frequency: Semi-Annually

US MINES 2: Ferrous and Nonferrous Metal Mines Database Listing

This map layer includes ferrous (ferrous metal mines are facilities that extract ferrous metals, such as iron ore or molybdenum) and nonferrous (Nonferrous metal mines are facilities that extract nonferrous metals, such as gold, silver, copper, zinc, and lead) metal mines in the United States.

Date of Government Version: 01/07/2022
Date Data Arrived at EDR: 02/24/2023
Date Made Active in Reports: 05/17/2023
Number of Days to Update: 82

Source: USGS
Telephone: 703-648-7709
Last EDR Contact: 11/20/2023
Next Scheduled EDR Contact: 03/04/2024
Data Release Frequency: Varies

US MINES 3: Active Mines & Mineral Plants Database Listing

Active Mines and Mineral Processing Plant operations for commodities monitored by the Minerals Information Team of the USGS.

Date of Government Version: 04/14/2011
Date Data Arrived at EDR: 06/08/2011
Date Made Active in Reports: 09/13/2011
Number of Days to Update: 97

Source: USGS
Telephone: 703-648-7709
Last EDR Contact: 11/20/2023
Next Scheduled EDR Contact: 03/04/2024
Data Release Frequency: Varies

ABANDONED MINES: Abandoned Mines

An inventory of land and water impacted by past mining (primarily coal mining) is maintained by OSMRE to provide information needed to implement the Surface Mining Control and Reclamation Act of 1977 (SMCRA). The inventory contains information on the location, type, and extent of AML impacts, as well as, information on the cost associated with the reclamation of those problems. The inventory is based upon field surveys by State, Tribal, and OSMRE program officials. It is dynamic to the extent that it is modified as new problems are identified and existing problems are reclaimed.

Date of Government Version: 11/28/2023
Date Data Arrived at EDR: 11/29/2023
Date Made Active in Reports: 12/11/2023
Number of Days to Update: 12

Source: Department of Interior
Telephone: 202-208-2609
Last EDR Contact: 11/28/2023
Next Scheduled EDR Contact: 03/18/2024
Data Release Frequency: Quarterly

MINES MRDS: Mineral Resources Data System
Mineral Resources Data System

Date of Government Version: 08/23/2022
Date Data Arrived at EDR: 11/22/2022
Date Made Active in Reports: 02/28/2023
Number of Days to Update: 98

Source: USGS
Telephone: 703-648-6533
Last EDR Contact: 11/20/2023
Next Scheduled EDR Contact: 03/04/2024
Data Release Frequency: Varies

FINDS: Facility Index System/Facility Registry System
Facility Index System. FINDS contains both facility information and 'pointers' to other sources that contain more detail. EDR includes the following FINDS databases in this report: PCS (Permit Compliance System), AIRS (Aerometric Information Retrieval System), DOCKET (Enforcement Docket used to manage and track information on civil judicial enforcement cases for all environmental statutes), FURS (Federal Underground Injection Control), C-DOCKET (Criminal Docket System used to track criminal enforcement actions for all environmental statutes), FFIS (Federal Facilities Information System), STATE (State Environmental Laws and Statutes), and PADS (PCB Activity Data System).

Date of Government Version: 11/03/2023
Date Data Arrived at EDR: 11/08/2023
Date Made Active in Reports: 11/20/2023
Number of Days to Update: 12

Source: EPA
Telephone: (212) 637-3000
Last EDR Contact: 11/08/2023
Next Scheduled EDR Contact: 03/11/2024
Data Release Frequency: Quarterly

DOCKET HWC: Hazardous Waste Compliance Docket Listing
A complete list of the Federal Agency Hazardous Waste Compliance Docket Facilities.

Date of Government Version: 05/06/2021
Date Data Arrived at EDR: 05/21/2021
Date Made Active in Reports: 08/11/2021
Number of Days to Update: 82

Source: Environmental Protection Agency
Telephone: 202-564-0527
Last EDR Contact: 11/15/2023
Next Scheduled EDR Contact: 03/04/2024
Data Release Frequency: Varies

UXO: Unexploded Ordnance Sites
A listing of unexploded ordnance site locations

Date of Government Version: 09/06/2023
Date Data Arrived at EDR: 09/13/2023
Date Made Active in Reports: 12/11/2023
Number of Days to Update: 89

Source: Department of Defense
Telephone: 703-704-1564
Last EDR Contact: 09/13/2023
Next Scheduled EDR Contact: 01/22/2024
Data Release Frequency: Varies

ECHO: Enforcement & Compliance History Information
ECHO provides integrated compliance and enforcement information for about 800,000 regulated facilities nationwide.

Date of Government Version: 06/24/2023
Date Data Arrived at EDR: 06/29/2023
Date Made Active in Reports: 09/25/2023
Number of Days to Update: 88

Source: Environmental Protection Agency
Telephone: 202-564-2280
Last EDR Contact: 10/03/2023
Next Scheduled EDR Contact: 01/15/2024
Data Release Frequency: Quarterly

FUELS PROGRAM: EPA Fuels Program Registered Listing
This listing includes facilities that are registered under the Part 80 (Code of Federal Regulations) EPA Fuels Programs. All companies now are required to submit new and updated registrations.

Date of Government Version: 08/14/2023
Date Data Arrived at EDR: 08/15/2023
Date Made Active in Reports: 10/19/2023
Number of Days to Update: 65

Source: EPA
Telephone: 800-385-6164
Last EDR Contact: 11/10/2023
Next Scheduled EDR Contact: 02/26/2024
Data Release Frequency: Quarterly

PFAS NPL: Superfund Sites with PFAS Detections Information

EPA's Office of Land and Emergency Management and EPA Regional Offices maintain data describing what is known about site investigations, contamination, and remedial actions under the Comprehensive Environmental Response, Compensation, and Liability Act (CERCLA) where PFAS is present in the environment.

Date of Government Version: 07/05/2023
Date Data Arrived at EDR: 07/05/2023
Date Made Active in Reports: 10/02/2023
Number of Days to Update: 89

Source: Environmental Protection Agency
Telephone: 703-603-8895
Last EDR Contact: 10/03/2023
Next Scheduled EDR Contact: 01/15/2024
Data Release Frequency: Varies

PFAS FEDERAL SITES: Federal Sites PFAS Information

Several federal entities, such as the federal Superfund program, Department of Defense, National Aeronautics and Space Administration, Department of Transportation, and Department of Energy provided information for sites with known or suspected detections at federal facilities.

Date of Government Version: 07/05/2023
Date Data Arrived at EDR: 07/05/2023
Date Made Active in Reports: 10/02/2023
Number of Days to Update: 89

Source: Environmental Protection Agency
Telephone: 202-272-0167
Last EDR Contact: 10/03/2023
Next Scheduled EDR Contact: 01/15/2024
Data Release Frequency: Varies

PFAS TSCA: PFAS Manufacture and Imports Information

EPA issued the Chemical Data Reporting (CDR) Rule under the Toxic Substances Control Act (TSCA) and requires chemical manufacturers and facilities that manufacture or import chemical substances to report data to EPA. EPA publishes non-confidential business information (non-CBI) and includes descriptive information about each site, corporate parent, production volume, other manufacturing information, and processing and use information.

Date of Government Version: 07/05/2023
Date Data Arrived at EDR: 07/05/2023
Date Made Active in Reports: 10/02/2023
Number of Days to Update: 89

Source: Environmental Protection Agency
Telephone: 202-272-0167
Last EDR Contact: 10/03/2023
Next Scheduled EDR Contact: 01/15/2024
Data Release Frequency: Varies

PFAS TRIS: List of PFAS Added to the TRI

Section 7321 of the National Defense Authorization Act for Fiscal Year 2020 (NDAA) immediately added certain per- and polyfluoroalkyl substances (PFAS) to the list of chemicals covered by the Toxics Release Inventory (TRI) under Section 313 of the Emergency Planning and Community Right-to-Know Act (EPCRA) and provided a framework for additional PFAS to be added to TRI on an annual basis.

Date of Government Version: 07/05/2023
Date Data Arrived at EDR: 07/05/2023
Date Made Active in Reports: 10/02/2023
Number of Days to Update: 89

Source: Environmental Protection Agency
Telephone: 202-566-0250
Last EDR Contact: 10/03/2023
Next Scheduled EDR Contact: 01/15/2024
Data Release Frequency: Varies

PFAS RCRA MANIFEST: PFAS Transfers Identified In the RCRA Database Listing

To work around the lack of PFAS waste codes in the RCRA database, EPA developed the PFAS Transfers dataset by mining e-Manifest records containing at least one of these common PFAS keywords: PFAS, PFOA, PFOS, PERFL, AFFF, GENX, GEN-X (plus the VT waste codes). These keywords were searched for in the following text fields: Manifest handling instructions (MANIFEST_HANDLING_INSTR), Non-hazardous waste description (NON_HAZ_WASTE_DESCRIPTION), DOT printed information (DOT_PRINTED_INFORMATION), Waste line handling instructions (WASTE_LINE_HANDLING_INSTR), Waste residue comments (WASTE_RESIDUE_COMMENTS).

Date of Government Version: 07/05/2023
Date Data Arrived at EDR: 07/05/2023
Date Made Active in Reports: 10/02/2023
Number of Days to Update: 89

Source: Environmental Protection Agency
Telephone: 202-272-0167
Last EDR Contact: 10/03/2023
Next Scheduled EDR Contact: 01/15/2024
Data Release Frequency: Varies

PFAS ATSDR: PFAS Contamination Site Location Listing

PFAS contamination site locations from the Department of Health & Human Services, Center for Disease Control & Prevention. ATSDR is involved at a number of PFAS-related sites, either directly or through assisting state and federal partners. As of now, most sites are related to drinking water contamination connected with PFAS production facilities or fire training areas where aqueous film-forming firefighting foam (AFFF) was regularly used.

Date of Government Version: 06/24/2020
Date Data Arrived at EDR: 03/17/2021
Date Made Active in Reports: 11/08/2022
Number of Days to Update: 601

Source: Department of Health & Human Services
Telephone: 202-741-5770
Last EDR Contact: 10/23/2023
Next Scheduled EDR Contact: 02/05/2024
Data Release Frequency: Varies

PFAS WQP: Ambient Environmental Sampling for PFAS

The Water Quality Portal (WQP) is a part of a modernized repository storing ambient sampling data for all environmental media and tissue samples. A wide range of federal, state, tribal and local governments, academic and non-governmental organizations and individuals submit project details and sampling results to this public repository. The information is commonly used for research and assessments of environmental quality.

Date of Government Version: 09/23/2023
Date Data Arrived at EDR: 10/03/2023
Date Made Active in Reports: 10/10/2023
Number of Days to Update: 7

Source: Environmental Protection Agency
Telephone: 202-272-0167
Last EDR Contact: 10/03/2023
Next Scheduled EDR Contact: 01/15/2024
Data Release Frequency: Varies

PFAS NPDES: Clean Water Act Discharge Monitoring Information

Any discharger of pollutants to waters of the United States from a point source must have a National Pollutant Discharge Elimination System (NPDES) permit. The process for obtaining limits involves the regulated entity (permittee) disclosing releases in a NPDES permit application and the permitting authority (typically the state but sometimes EPA) deciding whether to require monitoring or monitoring with limits. Caveats and Limitations: Less than half of states have required PFAS monitoring for at least one of their permittees and fewer states have established PFAS effluent limits for permittees. New rulemakings have been initiated that may increase the number of facilities monitoring for PFAS in the future.

Date of Government Version: 07/05/2023
Date Data Arrived at EDR: 07/05/2023
Date Made Active in Reports: 10/02/2023
Number of Days to Update: 89

Source: Environmental Protection Agency
Telephone: 202-272-0167
Last EDR Contact: 10/03/2023
Next Scheduled EDR Contact: 01/15/2024
Data Release Frequency: Varies

PFAS ECHO: Facilities in Industries that May Be Handling PFAS Listing

Regulators and the public have expressed interest in knowing which regulated entities may be using PFAS. EPA has developed a dataset from various sources that show which industries may be handling PFAS. Approximately 120,000 facilities subject to federal environmental programs have operated or currently operate in industry sectors with processes that may involve handling and/or release of PFAS.

Date of Government Version: 07/05/2023
Date Data Arrived at EDR: 07/05/2023
Date Made Active in Reports: 09/25/2023
Number of Days to Update: 82

Source: Environmental Protection Agency
Telephone: 202-272-0167
Last EDR Contact: 10/03/2023
Next Scheduled EDR Contact: 01/15/2024
Data Release Frequency: Varies

PFAS ECHO FIRE TRAINING: Facilities in Industries that May Be Handling PFAS Listing

A list of fire training sites was added to the Industry Sectors dataset using a keyword search on the permitted facilitys name to identify sites where fire-fighting foam may have been used in training exercises. Additionally, you may view an example spreadsheet of the subset of fire training facility data, as well as the keywords used in selecting or deselecting a facility for the subset. as well as the keywords used in selecting or deselecting a facility for the subset. These keywords were tested to maximize accuracy in selecting facilities that may use fire-fighting foam in training exercises, however, due to the lack of a required reporting field in the data systems for designating fire training sites, this methodology may not identify all fire training sites or may potentially misidentify them.

Date of Government Version: 07/05/2023
Date Data Arrived at EDR: 07/05/2023
Date Made Active in Reports: 09/25/2023
Number of Days to Update: 82

Source: Environmental Protection Agency
Telephone: 202-272-0167
Last EDR Contact: 10/03/2023
Next Scheduled EDR Contact: 01/15/2024
Data Release Frequency: Varies

PFAS PART 139 AIRPORT: All Certified Part 139 Airports PFAS Information Listing

Since July 1, 2006, all certified part 139 airports are required to have fire-fighting foam onsite that meet military specifications (MIL-F-24385) (14 CFR 139.317). To date, these military specification fire-fighting foams are fluorinated and have been historically used for training and extinguishing. The 2018 FAA Reauthorization Act has a provision stating that no later than October 2021, FAA shall not require the use of fluorinated AFFF. This provision does not prohibit the use of fluorinated AFFF at Part 139 civilian airports; it only prohibits FAA from mandating its use. The Federal Aviation Administration?s document AC 150/5210-6D - Aircraft Fire Extinguishing Agents provides guidance on Aircraft Fire Extinguishing Agents, which includes Aqueous Film Forming Foam (AFFF).

Date of Government Version: 07/05/2023
Date Data Arrived at EDR: 07/05/2023
Date Made Active in Reports: 09/25/2023
Number of Days to Update: 82

Source: Environmental Protection Agency
Telephone: 202-272-0167
Last EDR Contact: 10/03/2023
Next Scheduled EDR Contact: 01/15/2024
Data Release Frequency: Varies

AQUEOUS FOAM NRC: Aqueous Foam Related Incidents Listing

The National Response Center (NRC) serves as an emergency call center that fields initial reports for pollution and railroad incidents and forwards that information to appropriate federal/state agencies for response. The spreadsheets posted to the NRC website contain initial incident data that has not been validated or investigated by a federal/state response agency. Response center calls from 1990 to the most recent complete calendar year where there was indication of Aqueous Film Forming Foam (AFFF) usage are included in this dataset. NRC calls may reference AFFF usage in the ?Material Involved? or ?Incident Description? fields.

Date of Government Version: 07/05/2023
Date Data Arrived at EDR: 07/06/2023
Date Made Active in Reports: 09/25/2023
Number of Days to Update: 81

Source: Environmental Protection Agency
Telephone: 202-267-2675
Last EDR Contact: 10/03/2023
Next Scheduled EDR Contact: 01/15/2024
Data Release Frequency: Varies

PCS: Permit Compliance System

PCS is a computerized management information system that contains data on National Pollutant Discharge Elimination System (NPDES) permit holding facilities. PCS tracks the permit, compliance, and enforcement status of NPDES facilities.

Date of Government Version: 07/14/2011
Date Data Arrived at EDR: 08/05/2011
Date Made Active in Reports: 09/29/2011
Number of Days to Update: 55

Source: EPA, Office of Water
Telephone: 202-564-2496
Last EDR Contact: 09/28/2023
Next Scheduled EDR Contact: 01/15/2024
Data Release Frequency: No Update Planned

PCS ENF: Enforcement data

No description is available for this data

Date of Government Version: 12/31/2014
Date Data Arrived at EDR: 02/05/2015
Date Made Active in Reports: 03/06/2015
Number of Days to Update: 29

Source: EPA
Telephone: 202-564-2497
Last EDR Contact: 09/28/2023
Next Scheduled EDR Contact: 01/15/2024
Data Release Frequency: Varies

BIOSOLIDS: ICIS-NPDES Biosolids Facility Data

The data reflects compliance information about facilities in the biosolids program.

Date of Government Version: 07/16/2023
Date Data Arrived at EDR: 07/18/2023
Date Made Active in Reports: 08/28/2023
Number of Days to Update: 41

Source: Environmental Protection Agency
Telephone: 202-564-4700
Last EDR Contact: 10/03/2023
Next Scheduled EDR Contact: 01/29/2024
Data Release Frequency: Varies

PFAS: PFAS Contamination Site Location Listing

DEC surveyed select businesses, fire departments, fire training centers, bulk storage facilities, airports, and Department of Defense (DoD) facilities. The responses to the survey have helped to determine if these entities used or stored materials containing PFOA/PFOS including AFFF and dispersants used in Teflon coating operations. The results of this survey will be updated periodically as additional responses are received..

Date of Government Version: 01/16/2019
Date Data Arrived at EDR: 05/08/2019
Date Made Active in Reports: 06/24/2019
Number of Days to Update: 47

Source: Department of Environmental Conservation
Telephone: 518-402-9020
Last EDR Contact: 11/03/2023
Next Scheduled EDR Contact: 02/12/2024
Data Release Frequency: Varies

PFAS 2: New York State Inactive Landfill Initiative

A list of landfills that were investigated and the analytical results for PFOA and PFOS for those landfills. These data represent the landfills from the ILI database that were investigated.

Date of Government Version: 12/12/2022
Date Data Arrived at EDR: 08/10/2023
Date Made Active in Reports: 10/25/2023
Number of Days to Update: 76

Source: Department of Environmental Conservation
Telephone: 518-402-9662
Last EDR Contact: 10/26/2023
Next Scheduled EDR Contact: 02/12/2024
Data Release Frequency: Varies

PFAS 3: PFAS Environmental Site Remediation List

Per- and Polyfluoroalkyl Substances (PFAS) are a group of chemicals used to make fluoropolymer coatings and products that resist heat, oil, stains, grease, and water. Fluoropolymer coatings are blends of resins and lubricants used in products such as water-repellent clothing, furniture, adhesives, paint and varnish, food packaging, heat-resistant non-stick cooking surfaces and insulation of electrical wires. Chemicals in this group include perfluorooctanoic acid (PFOA) and perfluorooctane sulfonic acid (PFOS).

Date of Government Version: 08/07/2023
Date Data Arrived at EDR: 08/08/2023
Date Made Active in Reports: 10/24/2023
Number of Days to Update: 77

Source: Department of Environmental Conservation
Telephone: 518-402-9759
Last EDR Contact: 11/07/2023
Next Scheduled EDR Contact: 02/19/2024
Data Release Frequency: Varies

AIRS: Air Emissions Data

Point source emissions inventory data.

Date of Government Version: 07/28/2023
Date Data Arrived at EDR: 08/02/2023
Date Made Active in Reports: 08/08/2023
Number of Days to Update: 6

Source: Department of Environmental Conservation
Telephone: 518-402-8452
Last EDR Contact: 10/11/2023
Next Scheduled EDR Contact: 01/29/2024
Data Release Frequency: Annually

COAL ASH: Coal Ash Disposal Site Listing

A listing of coal ash disposal site locations.

Date of Government Version: 06/22/2023
Date Data Arrived at EDR: 06/27/2023
Date Made Active in Reports: 09/19/2023
Number of Days to Update: 84

Source: Department of Environmental Conservation
Telephone: 518-402-8660
Last EDR Contact: 09/22/2023
Next Scheduled EDR Contact: 01/08/2024
Data Release Frequency: Quarterly

DRYCLEANERS: Registered Drycleaners

A listing of all registered drycleaning facilities.

Date of Government Version: 06/08/2023
Date Data Arrived at EDR: 06/08/2023
Date Made Active in Reports: 08/30/2023
Number of Days to Update: 83

Source: Department of Environmental Conservation
Telephone: 518-402-8403
Last EDR Contact: 11/29/2023
Next Scheduled EDR Contact: 03/18/2024
Data Release Frequency: Annually

E DESIGNATION: E DESIGNATION SITE LISTING

The (E (Environmental)) designation would ensure that sampling and remediation take place on the subject properties, and would avoid any significant impacts related to hazardous materials at these locations. The (E) designations would require that the fee owner of the sites conduct a testing and sampling protocol, and remediation where appropriate, to the satisfaction of the NYCDEP before the issuance of a building permit by the Department of Buildings pursuant to the provisions of Section 11-15 of the Zoning Resolution (Environmental Requirements). The (E) designations also include a mandatory construction-related health and safety plan which must be approved by NYCDEP.

Date of Government Version: 07/26/2023
Date Data Arrived at EDR: 09/13/2023
Date Made Active in Reports: 12/07/2023
Number of Days to Update: 85

Source: New York City Department of City Planning
Telephone: 718-595-6658
Last EDR Contact: 12/11/2023
Next Scheduled EDR Contact: 03/25/2024
Data Release Frequency: Semi-Annually

Financial Assurance 1: Financial Assurance Information Listing

Financial assurance information.

Date of Government Version: 06/27/2023
Date Data Arrived at EDR: 06/28/2023
Date Made Active in Reports: 09/20/2023
Number of Days to Update: 84

Source: Department of Environmental Conservation
Telephone: 518-402-8660
Last EDR Contact: 09/22/2023
Next Scheduled EDR Contact: 01/08/2024
Data Release Frequency: Quarterly

Financial Assurance 2: Financial Assurance Information Listing

A listing of financial assurance information for hazardous waste facilities. Financial assurance is intended to ensure that resources are available to pay for the cost of closure, post-closure care, and corrective measures if the owner or operator of a regulated facility is unable or unwilling to pay.

Date of Government Version: 07/31/2021
Date Data Arrived at EDR: 01/05/2023
Date Made Active in Reports: 03/24/2023
Number of Days to Update: 78

Source: Department of Environmental Conservation
Telephone: 518-402-8712
Last EDR Contact: 11/29/2023
Next Scheduled EDR Contact: 03/18/2024
Data Release Frequency: Varies

HSWDS: Hazardous Substance Waste Disposal Site Inventory

The list includes any known or suspected hazardous substance waste disposal sites. Also included are sites delisted from the Registry of Inactive Hazardous Waste Disposal Sites and non-Registry sites that U.S. EPA Preliminary Assessment (PA) reports or Site Investigation (SI) reports were prepared. Hazardous Substance Waste Disposal Sites are eligible to be Superfund sites now that the New York State Superfund has been refinanced and changed. This means that the study inventory has served its purpose and will no longer be maintained as a separate entity. The last version of the study inventory is frozen in time. The sites on the study will not automatically be made Superfund sites, rather each site will be further evaluated for listing on the Registry. So overtime they will be added to the registry or not.

Date of Government Version: 01/01/2003
Date Data Arrived at EDR: 10/20/2006
Date Made Active in Reports: 11/30/2006
Number of Days to Update: 41

Source: Department of Environmental Conservation
Telephone: 518-402-9564
Last EDR Contact: 05/26/2009
Next Scheduled EDR Contact: 08/24/2009
Data Release Frequency: No Update Planned

NYC LEAD: Lead-based Paint Testing Results

The results of the inspections for all classrooms serving students under six in applicable buildings. Identifies all classrooms, whether there was observation of peeling paint, and if there was, standard response protocol was followed.

Date of Government Version: 06/07/2023
Date Data Arrived at EDR: 08/01/2023
Date Made Active in Reports: 10/19/2023
Number of Days to Update: 79

Source: New York City Department of Education
Telephone: 212-374-5141
Last EDR Contact: 11/02/2023
Next Scheduled EDR Contact: 02/12/2024
Data Release Frequency: Varies

NYC LEAD 2: Recent Lead Paint Violations

Pursuant to New York City?s Housing Maintenance Code, the Department of Housing Preservation and Development (HPD) issues violations against conditions in rental dwelling units that have been verified to violate the New York City Housing Maintenance Code (HMC) or the New York State Multiple Dwelling Law (MDL). Violations are issued when an inspection verifies that a violation of the HMC or MDL exists. It is closed when the violation is corrected, as observed/verified by HPD or as certified by the landlord.

Date of Government Version: 07/31/2023
Date Data Arrived at EDR: 08/01/2023
Date Made Active in Reports: 10/19/2023
Number of Days to Update: 79

Source: New York City Department of Housing Preservation & Development
Telephone: 212-863-8200
Last EDR Contact: 11/02/2023
Next Scheduled EDR Contact: 02/12/2024
Data Release Frequency: Varies

NY MANIFEST: Facility and Manifest Data

Manifest is a document that lists and tracks hazardous waste from the generator through transporters to a TSD facility.

Date of Government Version: 12/31/2019
Date Data Arrived at EDR: 11/30/2023
Date Made Active in Reports: 12/01/2023
Number of Days to Update: 1

Source: Department of Environmental Conservation
Telephone: 518-402-8651
Last EDR Contact: 11/30/2023
Next Scheduled EDR Contact: 02/05/2024
Data Release Frequency: Quarterly

SPDES: State Pollutant Discharge Elimination System

New York State has a state program which has been approved by the United States Environmental Protection Agency for the control of wastewater and stormwater discharges in accordance with the Clean Water Act. Under New York State law the program is known as the State Pollutant Discharge Elimination System (SPDES) and is broader in scope than that required by the Clean Water Act in that it controls point source discharges to groundwaters as well as surface waters.

Date of Government Version: 07/26/2023
Date Data Arrived at EDR: 08/10/2023
Date Made Active in Reports: 10/25/2023
Number of Days to Update: 76

Source: Department of Environmental Conservation
Telephone: 518-402-8233
Last EDR Contact: 10/11/2023
Next Scheduled EDR Contact: 01/29/2024
Data Release Frequency: No Update Planned

VAPOR REOPENED: Vapor Intrusion Legacy Site List

New York is currently re-evaluating previous assumptions and decisions regarding the potential for soil vapor intrusion exposures at sites. As a result, all past, current, and future contaminated sites will be evaluated to determine whether these sites have the potential for exposures related to soil vapor intrusion.

Date of Government Version: 01/01/2022
Date Data Arrived at EDR: 02/08/2022
Date Made Active in Reports: 05/06/2022
Number of Days to Update: 87

Source: Department of Environmenal Conservation
Telephone: 518-402-9814
Last EDR Contact: 11/09/2023
Next Scheduled EDR Contact: 02/19/2024
Data Release Frequency: Varies

UIC: Underground Injection Control Wells

A listing of enhanced oil recovery underground injection wells.

Date of Government Version: 08/27/2023
Date Data Arrived at EDR: 08/30/2023
Date Made Active in Reports: 11/16/2023
Number of Days to Update: 78

Source: Department of Environmental Conservation
Telephone: 518-402-8056
Last EDR Contact: 11/22/2023
Next Scheduled EDR Contact: 03/11/2024
Data Release Frequency: Quarterly

COOLING TOWERS: Registered Cooling Towers

This data includes the location of cooling towers registered with New York State. The data is self-reported by owners/property managers of cooling towers in service in New York State. In August 2015, the New York State Department of Health released emergency regulations requiring the owners of cooling towers to register them with New York State.

Date of Government Version: 07/04/2023
Date Data Arrived at EDR: 07/11/2023
Date Made Active in Reports: 09/25/2023
Number of Days to Update: 76

Source: Department of Health
Telephone: 518-402-7650
Last EDR Contact: 10/10/2023
Next Scheduled EDR Contact: 01/22/2024
Data Release Frequency: Varies

MGP: Manufactured Gas Plants Listing

From the late 1800's to the mid 1900's, hundreds of manufactured gas plants across New York State supplied homes and industry with fuel for heating, cooking, and lighting. Today, the New York State DEC is overseeing the investigation and cleanup of contamination left behind from these plants.

Date of Government Version: 11/15/2021
Date Data Arrived at EDR: 11/19/2021
Date Made Active in Reports: 12/12/2023
Number of Days to Update: 753

Source: Department of Environmental Conservation
Telephone: 518-402-9662
Last EDR Contact: 11/29/2023
Next Scheduled EDR Contact: 03/18/2024
Data Release Frequency: Varies

NYC OER: OER Cleanup Sites Listing

Properties remediated under OER's oversight, both in the E-Designation program and the NYC Voluntary Cleanup Program. Includes sites completed and in progress.

Date of Government Version: 06/04/2023
Date Data Arrived at EDR: 06/06/2023
Date Made Active in Reports: 12/04/2023
Number of Days to Update: 181

Source: Office of Environmental Remediation
Telephone: 212-788-8841
Last EDR Contact: 12/05/2023
Next Scheduled EDR Contact: 03/18/2024
Data Release Frequency: Varies

ILI: New York State Inactive Landfill Initiative

A solid waste site priority list of mitigation and remedial activities to address sites causing, or substantially contributing to, impairments of drinking water quality. Inactive solid waste disposal sites, primarily landfills, and their potential impact on New York?s drinking water resources from site-related contaminants, with a focus on emerging contaminants.

Date of Government Version: 06/24/2022
Date Data Arrived at EDR: 05/16/2023
Date Made Active in Reports: 12/06/2023
Number of Days to Update: 204

Source: Department of Environmental Conservation
Telephone: 518-402-8671
Last EDR Contact: 10/04/2023
Next Scheduled EDR Contact: 02/12/2024
Data Release Frequency: Varies

EDR HIGH RISK HISTORICAL RECORDS

EDR Exclusive Records

EDR MGP: EDR Proprietary Manufactured Gas Plants

The EDR Proprietary Manufactured Gas Plant Database includes records of coal gas plants (manufactured gas plants) compiled by EDR's researchers. Manufactured gas sites were used in the United States from the 1800's to 1950's to produce a gas that could be distributed and used as fuel. These plants used whale oil, rosin, coal, or a mixture of coal, oil, and water that also produced a significant amount of waste. Many of the byproducts of the gas production, such as coal tar (oily waste containing volatile and non-volatile chemicals), sludges, oils and other compounds are potentially hazardous to human health and the environment. The byproduct from this process was frequently disposed of directly at the plant site and can remain or spread slowly, serving as a continuous source of soil and groundwater contamination.

Date of Government Version: N/A
Date Data Arrived at EDR: N/A
Date Made Active in Reports: N/A
Number of Days to Update: N/A

Source: EDR, Inc.
Telephone: N/A
Last EDR Contact: N/A
Next Scheduled EDR Contact: N/A
Data Release Frequency: No Update Planned

EDR Hist Auto: EDR Exclusive Historical Auto Stations

EDR has searched selected national collections of business directories and has collected listings of potential gas station/filling station/service station sites that were available to EDR researchers. EDR's review was limited to those categories of sources that might, in EDR's opinion, include gas station/filling station/service station establishments. The categories reviewed included, but were not limited to gas, gas station, gasoline station, filling station, auto, automobile repair, auto service station, service station, etc. This database falls within a category of information EDR classifies as "High Risk Historical Records", or HRHR. EDR's HRHR effort presents unique and sometimes proprietary data about past sites and operations that typically create environmental concerns, but may not show up in current government records searches.

Date of Government Version: N/A
Date Data Arrived at EDR: N/A
Date Made Active in Reports: N/A
Number of Days to Update: N/A

Source: EDR, Inc.
Telephone: N/A
Last EDR Contact: N/A
Next Scheduled EDR Contact: N/A
Data Release Frequency: Varies

EDR Hist Cleaner: EDR Exclusive Historical Cleaners

EDR has searched selected national collections of business directories and has collected listings of potential dry cleaner sites that were available to EDR researchers. EDR's review was limited to those categories of sources that might, in EDR's opinion, include dry cleaning establishments. The categories reviewed included, but were not limited to dry cleaners, cleaners, laundry, laundromat, cleaning/laundry, wash & dry etc. This database falls within a category of information EDR classifies as "High Risk Historical Records", or HRHR. EDR's HRHR effort presents unique and sometimes proprietary data about past sites and operations that typically create environmental concerns, but may not show up in current government records searches.

Date of Government Version: N/A
Date Data Arrived at EDR: N/A
Date Made Active in Reports: N/A
Number of Days to Update: N/A

Source: EDR, Inc.
Telephone: N/A
Last EDR Contact: N/A
Next Scheduled EDR Contact: N/A
Data Release Frequency: Varies

EDR RECOVERED GOVERNMENT ARCHIVES

Exclusive Recovered Govt. Archives

RGA HWS: Recovered Government Archive State Hazardous Waste Facilities List

The EDR Recovered Government Archive State Hazardous Waste database provides a list of SHWS incidents derived from historical databases and includes many records that no longer appear in current government lists. Compiled from Records formerly available from the Department of Environmental Conservation in New York.

Date of Government Version: N/A
Date Data Arrived at EDR: 07/01/2013
Date Made Active in Reports: 12/30/2013
Number of Days to Update: 182

Source: Department of Environmental Conservation
Telephone: N/A
Last EDR Contact: 06/01/2012
Next Scheduled EDR Contact: N/A
Data Release Frequency: Varies

RGA LF: Recovered Government Archive Solid Waste Facilities List

The EDR Recovered Government Archive Landfill database provides a list of landfills derived from historical databases and includes many records that no longer appear in current government lists. Compiled from Records formerly available from the Department of Environmental Conservation in New York.

Date of Government Version: N/A
Date Data Arrived at EDR: 07/01/2013
Date Made Active in Reports: 01/10/2014
Number of Days to Update: 193

Source: Department of Environmental Conservation
Telephone: N/A
Last EDR Contact: 06/01/2012
Next Scheduled EDR Contact: N/A
Data Release Frequency: Varies

GOVERNMENT RECORDS SEARCHED / DATA CURRENCY TRACKING

COUNTY RECORDS

CORTLAND COUNTY:

AST - CORTLAND: Cortland County Storage Tank Listing
A listing of aboveground storage tank sites located in Cortland County.

Date of Government Version: 08/20/2019
Date Data Arrived at EDR: 08/20/2019
Date Made Active in Reports: 10/16/2019
Number of Days to Update: 57

Source: Cortland County Health Department
Telephone: 607-753-5035
Last EDR Contact: 10/23/2023
Next Scheduled EDR Contact: 02/05/2024
Data Release Frequency: Quarterly

UST - CORTLAND: Cortland County Storage Tank Listing
A listing of underground storage tank sites located in Cortland County.

Date of Government Version: 08/20/2019
Date Data Arrived at EDR: 08/20/2019
Date Made Active in Reports: 10/16/2019
Number of Days to Update: 57

Source: Cortland County Health Department
Telephone: 607-753-5035
Last EDR Contact: 10/23/2023
Next Scheduled EDR Contact: 02/05/2024
Data Release Frequency: Quarterly

NASSAU COUNTY:

AST - NASSAU: Registered Tank Database
A listing of aboveground storage tank sites located in Nassau County.

Date of Government Version: 01/09/2017
Date Data Arrived at EDR: 01/11/2017
Date Made Active in Reports: 02/15/2017
Number of Days to Update: 35

Source: Nassau County Health Department
Telephone: 516-571-3314
Last EDR Contact: 10/23/2023
Next Scheduled EDR Contact: 02/05/2024
Data Release Frequency: No Update Planned

AST NCFM: Storage Tank Database
A listing of aboveground storage tank sites located in Nassau County.

Date of Government Version: 02/15/2011
Date Data Arrived at EDR: 02/23/2011
Date Made Active in Reports: 03/29/2011
Number of Days to Update: 34

Source: Nassau County Office of the Fire Marshal
Telephone: 516-572-1000
Last EDR Contact: 10/23/2023
Next Scheduled EDR Contact: 02/05/2024
Data Release Frequency: Varies

TANKS NASSAU: Registered Tank Database in Nassau County
A listing of facilities in Nassau County with storage tanks.

Date of Government Version: 11/01/2023
Date Data Arrived at EDR: 11/07/2023
Date Made Active in Reports: 11/13/2023
Number of Days to Update: 6

Source: Nassau County Department of Health
Telephone: 516-227-9691
Last EDR Contact: 10/23/2023
Next Scheduled EDR Contact: 02/05/2024
Data Release Frequency: No Update Planned

UST - NASSAU: Registered Tank Database
A listing of underground storage tank sites located in Nassau County.

Date of Government Version: 01/09/2017
Date Data Arrived at EDR: 01/11/2017
Date Made Active in Reports: 02/15/2017
Number of Days to Update: 35

Source: Nassau County Health Department
Telephone: 516-571-3314
Last EDR Contact: 10/23/2023
Next Scheduled EDR Contact: 02/05/2024
Data Release Frequency: No Update Planned

UST NCFM: Storage Tank Database
A listing of underground storage tank sites located in Nassau County.

Date of Government Version: 02/15/2011
Date Data Arrived at EDR: 02/23/2011
Date Made Active in Reports: 03/29/2011
Number of Days to Update: 34

Source: Nassau County Office of the Fire Marshal
Telephone: 516-572-1000
Last EDR Contact: 10/23/2023
Next Scheduled EDR Contact: 02/05/2024
Data Release Frequency: Varies

ROCKLAND COUNTY:

AST - ROCKLAND: Petroleum Bulk Storage Database
A listing of aboveground storage tank sites located in Rockland County. Rockland County?s Petroleum Bulk Storage (PBS) program is no longer in service. All related operations/duties are now wholly overseen by the New York State Dept. of Environmental Conservation (NYSDEC).

Date of Government Version: 02/02/2017
Date Data Arrived at EDR: 03/17/2017
Date Made Active in Reports: 09/22/2017
Number of Days to Update: 189

Source: Rockland County Health Department
Telephone: 914-364-2605
Last EDR Contact: 11/21/2023
Next Scheduled EDR Contact: 03/11/2024
Data Release Frequency: No Update Planned

UST - ROCKLAND: Petroleum Bulk Storage Database
A listing of underground storage tank sites located in Rockland County. Rockland County?s Petroleum Bulk Storage (PBS) program is no longer in service. All related operations/duties are now wholly overseen by the New York State Dept. of Environmental Conservation (NYSDEC).

Date of Government Version: 02/02/2017
Date Data Arrived at EDR: 03/17/2017
Date Made Active in Reports: 09/22/2017
Number of Days to Update: 189

Source: Rockland County Health Department
Telephone: 914-364-2605
Last EDR Contact: 11/21/2023
Next Scheduled EDR Contact: 03/11/2024
Data Release Frequency: No Update Planned

SUFFOLK COUNTY:

AST - SUFFOLK: Storage Tank Database
A listing of aboveground storage tank sites located in Suffolk County.

Date of Government Version: 06/28/2018
Date Data Arrived at EDR: 12/06/2018
Date Made Active in Reports: 02/07/2019
Number of Days to Update: 63

Source: Suffolk County Department of Health Services
Telephone: 631-854-2521
Last EDR Contact: 10/23/2023
Next Scheduled EDR Contact: 02/05/2024
Data Release Frequency: No Update Planned

TANKS SUFFOLK: Storage Tank Database
This county is not included in the state?s database. These are facilities that have no tank information in the storage tank database.

Date of Government Version: 06/28/2018
Date Data Arrived at EDR: 02/05/2019
Date Made Active in Reports: 03/08/2019
Number of Days to Update: 31

Source: Department of Health Services
Telephone: 631-854-2516
Last EDR Contact: 10/23/2023
Next Scheduled EDR Contact: 02/05/2024
Data Release Frequency: Varies

UST - SUFFOLK: Storage Tank Database
A listing of underground storage tank sites located in Suffolk County.

Date of Government Version: 06/28/2018
Date Data Arrived at EDR: 12/06/2018
Date Made Active in Reports: 02/07/2019
Number of Days to Update: 63

Source: Suffolk County Department of Health Services
Telephone: 631-854-2521
Last EDR Contact: 10/23/2023
Next Scheduled EDR Contact: 02/05/2024
Data Release Frequency: No Update Planned

WESTCHESTER COUNTY:

AST - WESTCHESTER: Listing of Storage Tanks
A listing of aboveground storage tank sites located in Westchester County.

Date of Government Version: 07/03/2023
Date Data Arrived at EDR: 08/18/2023
Date Made Active in Reports: 11/03/2023
Number of Days to Update: 77

Source: Westchester County Department of Health
Telephone: 914-813-5161
Last EDR Contact: 10/23/2023
Next Scheduled EDR Contact: 02/05/2024
Data Release Frequency: Semi-Annually

UST - WESTCHESTER: Listing of Storage Tanks
A listing of underground storage tank sites located in Westchester County.

Date of Government Version: 07/03/2023
Date Data Arrived at EDR: 08/18/2023
Date Made Active in Reports: 11/03/2023
Number of Days to Update: 77

Source: Westchester County Department of Health
Telephone: 914-813-5161
Last EDR Contact: 10/23/2023
Next Scheduled EDR Contact: 02/05/2024
Data Release Frequency: Semi-Annually

OTHER DATABASE(S)

Depending on the geographic area covered by this report, the data provided in these specialty databases may or may not be complete. For example, the existence of wetlands information data in a specific report does not mean that all wetlands in the area covered by the report are included. Moreover, the absence of any reported wetlands information does not necessarily mean that wetlands do not exist in the area covered by the report.

CT MANIFEST: Hazardous Waste Manifest Data
Facility and manifest data. Manifest is a document that lists and tracks hazardous waste from the generator through transporters to a tsd facility.

Date of Government Version: 08/07/2023
Date Data Arrived at EDR: 08/08/2023
Date Made Active in Reports: 10/24/2023
Number of Days to Update: 77

Source: Department of Energy & Environmental Protection
Telephone: 860-424-3375
Last EDR Contact: 11/07/2023
Next Scheduled EDR Contact: 02/19/2024
Data Release Frequency: No Update Planned

NJ MANIFEST: Manifest Information
Hazardous waste manifest information.

Date of Government Version: 12/31/2018
Date Data Arrived at EDR: 04/10/2019
Date Made Active in Reports: 05/16/2019
Number of Days to Update: 36

Source: Department of Environmental Protection
Telephone: N/A
Last EDR Contact: 09/28/2023
Next Scheduled EDR Contact: 01/15/2024
Data Release Frequency: Annually

PA MANIFEST: Manifest Information
Hazardous waste manifest information.

Date of Government Version: 06/30/2018
Date Data Arrived at EDR: 07/19/2019
Date Made Active in Reports: 09/10/2019
Number of Days to Update: 53

Source: Department of Environmental Protection
Telephone: 717-783-8990
Last EDR Contact: 10/05/2023
Next Scheduled EDR Contact: 01/22/2024
Data Release Frequency: Annually

RI MANIFEST: Manifest information
Hazardous waste manifest information

Date of Government Version: 12/31/2020
Date Data Arrived at EDR: 11/30/2021
Date Made Active in Reports: 02/18/2022
Number of Days to Update: 80

Source: Department of Environmental Management
Telephone: 401-222-2797
Last EDR Contact: 11/09/2022
Next Scheduled EDR Contact: 02/26/2024
Data Release Frequency: Annually

VT MANIFEST: Hazardous Waste Manifest Data
Hazardous waste manifest information.

Date of Government Version: 10/28/2019
Date Data Arrived at EDR: 10/29/2019
Date Made Active in Reports: 01/09/2020
Number of Days to Update: 72

Source: Department of Environmental Conservation
Telephone: 802-241-3443
Last EDR Contact: 10/05/2023
Next Scheduled EDR Contact: 01/22/2024
Data Release Frequency: Annually

WI MANIFEST: Manifest Information
Hazardous waste manifest information.

Date of Government Version: 05/31/2018
Date Data Arrived at EDR: 06/19/2019
Date Made Active in Reports: 09/03/2019
Number of Days to Update: 76

Source: Department of Natural Resources
Telephone: N/A
Last EDR Contact: 11/29/2023
Next Scheduled EDR Contact: 03/18/2024
Data Release Frequency: Annually

Oil/Gas Pipelines
Source: Endeavor Business Media
Petroleum Bundle (Crude Oil, Refined Products, Petrochemicals, Gas Liquids (LPG/NGL), and Specialty Gases (Miscellaneous)) N = Natural Gas Bundle (Natural Gas, Gas Liquids (LPG/NGL), and Specialty Gases (Miscellaneous)). This map includes information copyrighted by Endeavor Business Media. This information is provided on a best effort basis and Endeavor Business Media does not guarantee its accuracy nor warrant its fitness for any particular purpose. Such information has been reprinted with the permission of Endeavor Business Media.

Electric Power Transmission Line Data
Source: Endeavor Business Media
This map includes information copyrighted by Endeavor Business Media. This information is provided on a best effort basis and Endeavor Business Media does not guarantee its accuracy nor warrant its fitness for any particular purpose. Such information has been reprinted with the permission of Endeavor Business Media.

Sensitive Receptors: There are individuals deemed sensitive receptors due to their fragile immune systems and special sensitivity to environmental discharges. These sensitive receptors typically include the elderly, the sick, and children. While the location of all sensitive receptors cannot be determined, EDR indicates those buildings and facilities - schools, daycares, hospitals, medical centers, and nursing homes - where individuals who are sensitive receptors are likely to be located.

AHA Hospitals:
Source: American Hospital Association, Inc.
Telephone: 312-280-5991
The database includes a listing of hospitals based on the American Hospital Association's annual survey of hospitals.

Medical Centers: Provider of Services Listing
Source: Centers for Medicare & Medicaid Services
Telephone: 410-786-3000
A listing of hospitals with Medicare provider number, produced by Centers of Medicare & Medicaid Services, a federal agency within the U.S. Department of Health and Human Services.

Nursing Homes
Source: National Institutes of Health
Telephone: 301-594-6248
Information on Medicare and Medicaid certified nursing homes in the United States.

Public Schools
Source: National Center for Education Statistics
Telephone: 202-502-7300
The National Center for Education Statistics' primary database on elementary and secondary public education in the United States. It is a comprehensive, annual, national statistical database of all public elementary and secondary schools and school districts, which contains data that are comparable across all states.

GOVERNMENT RECORDS SEARCHED / DATA CURRENCY TRACKING

Private Schools
Source: National Center for Education Statistics
Telephone: 202-502-7300
The National Center for Education Statistics' primary database on private school locations in the United States.
Daycare Centers: Day Care Providers
Source: Department of Health
Telephone: 212-676-2444

Flood Zone Data: This data was obtained from the Federal Emergency Management Agency (FEMA). It depicts 100-year and 500-year flood zones as defined by FEMA. It includes the National Flood Hazard Layer (NFHL) which incorporates Flood Insurance Rate Map (FIRM) data and Q3 data from FEMA in areas not covered by NFHL.
Source: FEMA
Telephone: 877-336-2627
Date of Government Version: 2003, 2015

NWI: National Wetlands Inventory. This data, available in select counties across the country, was obtained by EDR in 2002, 2005, 2010 and 2015 from the U.S. Fish and Wildlife Service.

State Wetlands Data: Freshwater Wetlands
Source: Department of Environmental Conservation
Telephone: 518-402-8961

Current USGS 7.5 Minute Topographic Map
Source: U.S. Geological Survey

STREET AND ADDRESS INFORMATION

© 2015 TomTom North America, Inc. All rights reserved. This material is proprietary and the subject of copyright protection and other intellectual property rights owned by or licensed to Tele Atlas North America, Inc. The use of this material is subject to the terms of a license agreement. You will be held liable for any unauthorized copying or disclosure of this material.

GEOCHECK ®- PHYSICAL SETTING SOURCE ADDENDUM

TARGET PROPERTY ADDRESS

AAMUP NORDSTRAND AVE
475 NOSTRAND AVE., BROOKLYN, NY 11216
BROOKLYN, NY 11216

TARGET PROPERTY COORDINATES

Latitude (North):	40.681513 - 40° 40' 53.45''
Longitude (West):	73.94913 - 73° 56' 56.87''
Universal Tranverse Mercator:	Zone 18
UTM X (Meters):	588806.9
UTM Y (Meters):	4503722.5
Elevation:	52 ft. above sea level

USGS TOPOGRAPHIC MAP

Target Property Map:	14115940 BROOKLYN, NY
Version Date:	2019

EDR's GeoCheck Physical Setting Source Addendum is provided to assist the environmental professional in forming an opinion about the impact of potential contaminant migration.

Assessment of the impact of contaminant migration generally has two principle investigative components:

1. Groundwater flow direction, and
2. Groundwater flow velocity.

Groundwater flow direction may be impacted by surface topography, hydrology, hydrogeology, characteristics of the soil, and nearby wells. Groundwater flow velocity is generally impacted by the nature of the geologic strata.

GEOCHECK® - PHYSICAL SETTING SOURCE SUMMARY

GROUNDWATER FLOW DIRECTION INFORMATION

Groundwater flow direction for a particular site is best determined by a qualified environmental professional using site-specific well data. If such data is not reasonably ascertainable, it may be necessary to rely on other sources of information, such as surface topographic information, hydrologic information, hydrogeologic data collected on nearby properties, and regional groundwater flow information (from deep aquifers).

TOPOGRAPHIC INFORMATION

Surface topography may be indicative of the direction of surficial groundwater flow. This information can be used to assist the environmental professional in forming an opinion about the impact of nearby contaminated properties or, should contamination exist on the target property, what downgradient sites might be impacted.

TARGET PROPERTY TOPOGRAPHY

General Topographic Gradient: General NE

SURROUNDING TOPOGRAPHY: ELEVATION PROFILES

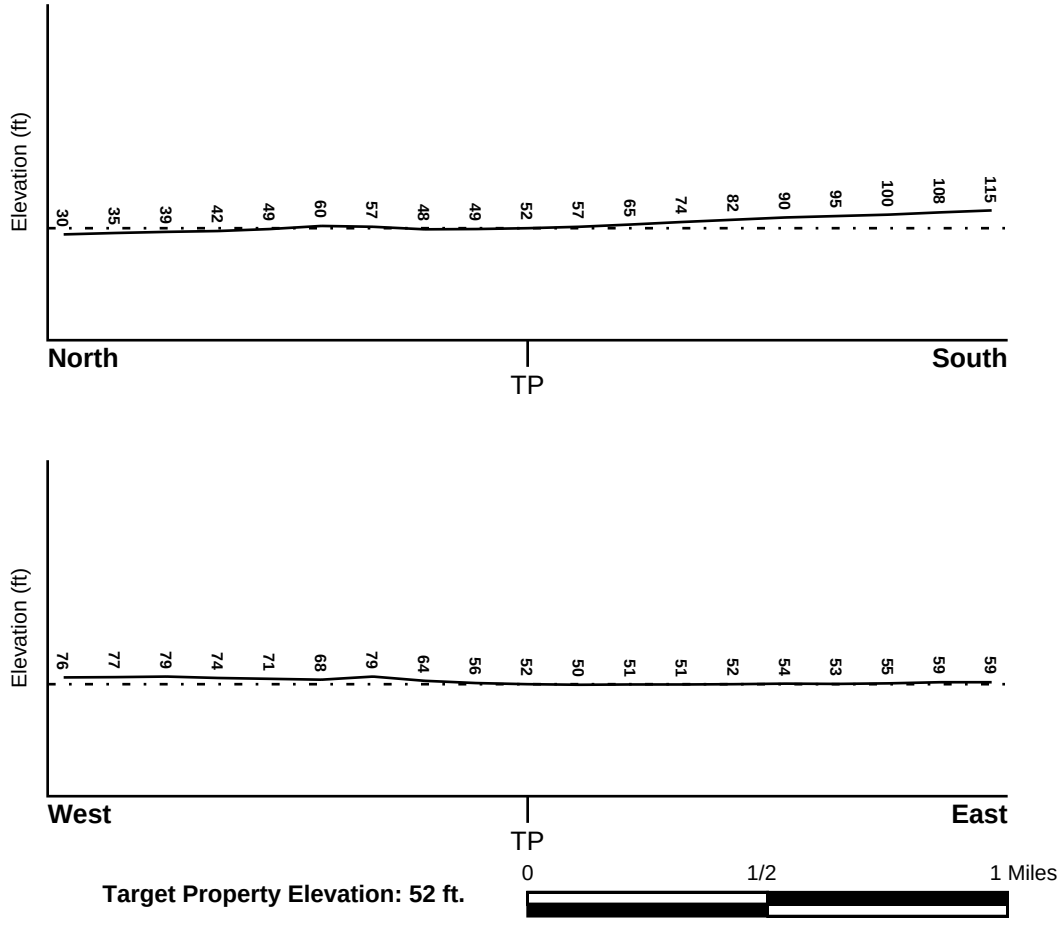

Source: Topography has been determined from the USGS 7.5' Digital Elevation Model and should be evaluated on a relative (not an absolute) basis. Relative elevation information between sites of close proximity should be field verified.

GEOCHECK® - PHYSICAL SETTING SOURCE SUMMARY

HYDROLOGIC INFORMATION

Surface water can act as a hydrologic barrier to groundwater flow. Such hydrologic information can be used to assist the environmental professional in forming an opinion about the impact of nearby contaminated properties or, should contamination exist on the target property, what downgradient sites might be impacted.

Refer to the Physical Setting Source Map following this summary for hydrologic information (major waterways and bodies of water).

FEMA FLOOD ZONE

Flood Plain Panel at Target Property	FEMA Source Type
3604970064B	FEMA Q3 Flood data

Additional Panels in search area:	FEMA Source Type
3604970204F	FEMA FIRM Flood data
3604970208F	FEMA FIRM Flood data
3604970063B	FEMA Q3 Flood data
3604970073B	FEMA Q3 Flood data
3604970074B	FEMA Q3 Flood data

NATIONAL WETLAND INVENTORY

NWI Quad at Target Property	NWI Electronic Data Coverage
BROOKLYN	YES - refer to the Overview Map and Detail Map

HYDROGEOLOGIC INFORMATION

Hydrogeologic information obtained by installation of wells on a specific site can often be an indicator of groundwater flow direction in the immediate area. Such hydrogeologic information can be used to assist the environmental professional in forming an opinion about the impact of nearby contaminated properties or, should contamination exist on the target property, what downgradient sites might be impacted.

Site-Specific Hydrogeological Data*:

Search Radius:	1.25 miles
Status:	Not found

AQUIFLOW®

Search Radius: 1.000 Mile.

EDR has developed the AQUIFLOW Information System to provide data on the general direction of groundwater flow at specific points. EDR has reviewed reports submitted by environmental professionals to regulatory authorities at select sites and has extracted the date of the report, groundwater flow direction as determined hydrogeologically, and the depth to water table.

MAP ID	LOCATION FROM TP	GENERAL DIRECTION GROUNDWATER FLOW
Not Reported		

* ©1996 Site−specific hydrogeological data gathered by CERCLIS Alerts, Inc., Bainbridge Island, WA. All rights reserved. All of the information and opinions presented are those of the cited EPA report(s), which were completed under a Comprehensive Environmental Response Compensation and Liability Information System (CERCLIS) investigation.

GEOCHECK® - PHYSICAL SETTING SOURCE SUMMARY

GROUNDWATER FLOW VELOCITY INFORMATION

Groundwater flow velocity information for a particular site is best determined by a qualified environmental professional using site specific geologic and soil strata data. If such data are not reasonably ascertainable, it may be necessary to rely on other sources of information, including geologic age identification, rock stratigraphic unit and soil characteristics data collected on nearby properties and regional soil information. In general, contaminant plumes move more quickly through sandy-gravelly types of soils than silty-clayey types of soils.

GEOLOGIC INFORMATION IN GENERAL AREA OF TARGET PROPERTY

Geologic information can be used by the environmental professional in forming an opinion about the relative speed at which contaminant migration may be occurring.

ROCK STRATIGRAPHIC UNIT

Era:	Mesozoic
System:	Cretaceous
Series:	Upper Cretaceous
Code:	uK *(decoded above as Era, System & Series)*

GEOLOGIC AGE IDENTIFICATION

Category: Stratified Sequence

Geologic Age and Rock Stratigraphic Unit Source: P.G. Schruben, R.E. Arndt and W.J. Bawiec, Geology of the Conterminous U.S. at 1:2,500,000 Scale - a digital representation of the 1974 P.B. King and H.M. Beikman Map, USGS Digital Data Series DDS - 11 (1994).

DOMINANT SOIL COMPOSITION IN GENERAL AREA OF TARGET PROPERTY

The U.S. Department of Agriculture's (USDA) Soil Conservation Service (SCS) leads the National Cooperative Soil Survey (NCSS) and is responsible for collecting, storing, maintaining and distributing soil survey information for privately owned lands in the United States. A soil map in a soil survey is a representation of soil patterns in a landscape. Soil maps for STATSGO are compiled by generalizing more detailed (SSURGO) soil survey maps. The following information is based on Soil Conservation Service STATSGO data.

Soil Component Name: URBAN LAND

Soil Surface Texture: variable

Hydrologic Group: Not reported

Soil Drainage Class: Not reported

Hydric Status: Soil does not meet the requirements for a hydric soil.

Corrosion Potential - Uncoated Steel: Not Reported

Depth to Bedrock Min: > 10 inches

Depth to Bedrock Max: > 10 inches

GEOCHECK® - PHYSICAL SETTING SOURCE SUMMARY

Soil Layer Information							
	Boundary			Classification			
Layer	Upper	Lower	Soil Texture Class	AASHTO Group	Unified Soil	Permeability Rate (in/hr)	Soil Reaction (pH)
1	0 inches	6 inches	variable	Not reported	Not reported	Max: 0.00 Min: 0.00	Max: 0.00 Min: 0.00

OTHER SOIL TYPES IN AREA

Based on Soil Conservation Service STATSGO data, the following additional subordinant soil types may appear within the general area of target property.

Soil Surface Textures: silt loam
loamy sand
sandy loam
fine sandy loam

Surficial Soil Types: silt loam
loamy sand
sandy loam
fine sandy loam

Shallow Soil Types: sandy loam

Deeper Soil Types: unweathered bedrock
very gravelly - loamy sand
stratified
sandy loam

LOCAL / REGIONAL WATER AGENCY RECORDS

EDR Local/Regional Water Agency records provide water well information to assist the environmental professional in assessing sources that may impact ground water flow direction, and in forming an opinion about the impact of contaminant migration on nearby drinking water wells.

WELL SEARCH DISTANCE INFORMATION

DATABASE	SEARCH DISTANCE (miles)
Federal USGS	1.000
Federal FRDS PWS	Nearest PWS within 1 mile
State Database	1.000

FEDERAL USGS WELL INFORMATION

MAP ID	WELL ID	LOCATION FROM TP

GEOCHECK® - PHYSICAL SETTING SOURCE SUMMARY

FEDERAL USGS WELL INFORMATION

MAP ID	WELL ID	LOCATION FROM TP
A3	USGS40000828372	1/8 - 1/4 Mile ESE
4	USGS40000828338	1/4 - 1/2 Mile SSW
5	USGS40000828390	1/4 - 1/2 Mile WSW
13	USGS40000828264	1/2 - 1 Mile SW
14	USGS40000828626	1/2 - 1 Mile NE
15	USGS40000828552	1/2 - 1 Mile WNW
16	USGS40000828310	1/2 - 1 Mile WSW
17	USGS40000828675	1/2 - 1 Mile NNW
18	USGS40000828715	1/2 - 1 Mile NNE
21	USGS40000828450	1/2 - 1 Mile West
C22	USGS40000828291	1/2 - 1 Mile ESE
C23	USGS40000828292	1/2 - 1 Mile ESE
24	USGS40000828770	1/2 - 1 Mile NNW

FEDERAL FRDS PUBLIC WATER SUPPLY SYSTEM INFORMATION

MAP ID	WELL ID	LOCATION FROM TP
No PWS System Found		

Note: PWS System location is not always the same as well location.

STATE DATABASE WELL INFORMATION

MAP ID	WELL ID	LOCATION FROM TP
A1	NYREG1000000000	1/8 - 1/4 Mile ESE
A2	NYREG1000000004	1/8 - 1/4 Mile ESE
B6	NYREG1000000172	1/2 - 1 Mile SSE
B7	NYREG1000000173	1/2 - 1 Mile SSE
B8	NYREG1000000168	1/2 - 1 Mile SSE
B9	NYREG1000000140	1/2 - 1 Mile SSE
B10	NYREG1000000169	1/2 - 1 Mile SSE
B11	NYREG1000000171	1/2 - 1 Mile SSE
B12	NYREG1000000170	1/2 - 1 Mile SSE
19	NYREG1000000139	1/2 - 1 Mile West
20	NYREG1000000126	1/2 - 1 Mile SSW
25	NYREG1000000222	1/2 - 1 Mile NNW

PHYSICAL SETTING SOURCE MAP - 7520516.2s

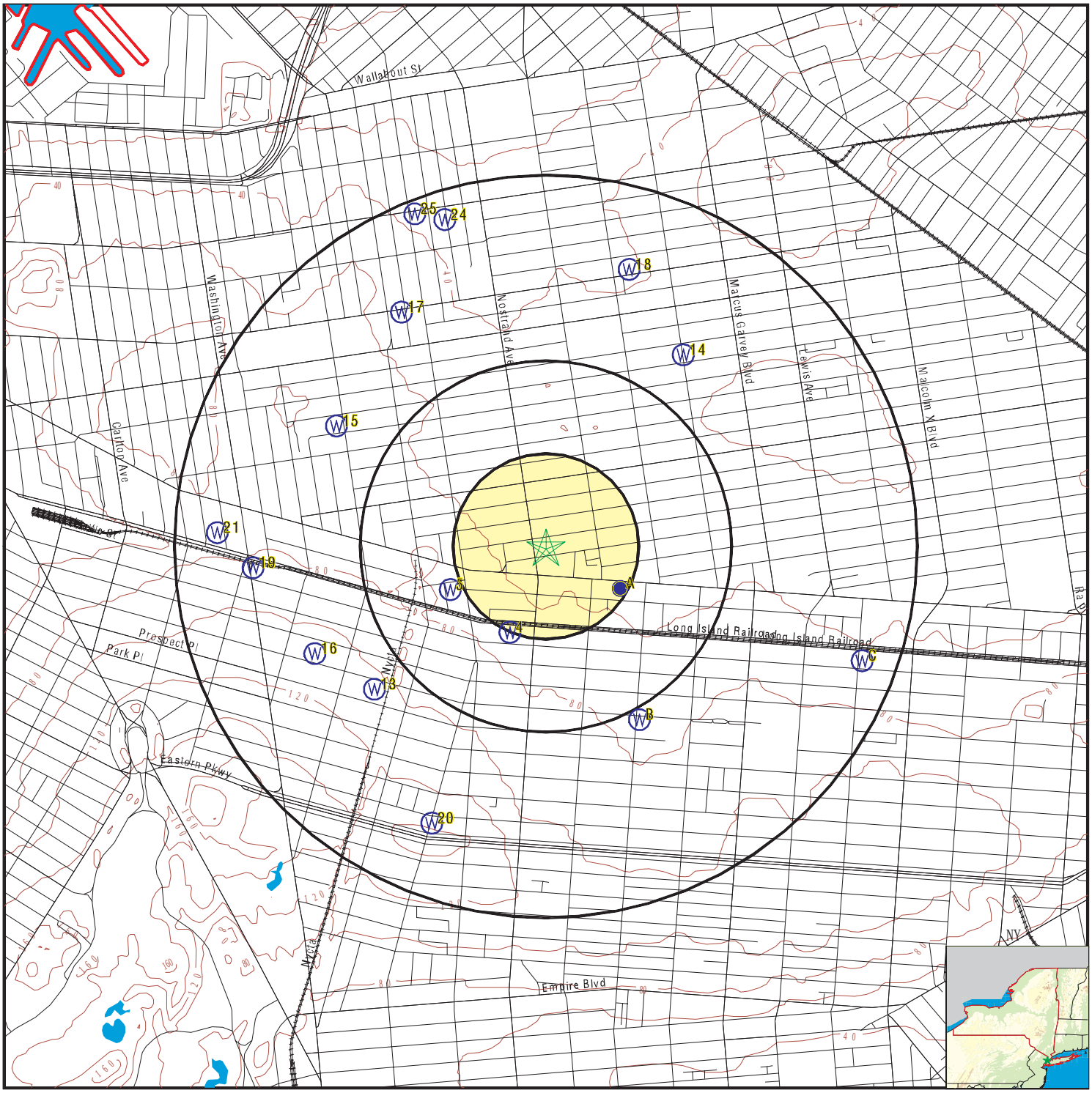

- County Boundary
- Major Roads
- Contour Lines
- Earthquake epicenter, Richter 5 or greater
- Water Wells
- Public Water Supply Wells
- Cluster of Multiple Icons

- Groundwater Flow Direction
- GI Indeterminate Groundwater Flow at Location
- GV Groundwater Flow Varies at Location
- HD Closest Hydrogeological Data
- Oil, gas or related wells

SITE NAME:	AAMUP Nordstrand Ave	CLIENT:	WSP USA, Inc
ADDRESS:	475 Nostrand Ave., Brooklyn, NY 11216 Brooklyn NY 11216	CONTACT:	CAROLINE.DAVIS
		INQUIRY #:	7520516.2s
LAT/LONG:	40.681513 / 73.94913	DATE:	December 14, 2023 8:50 am

Copyright © 2023 EDR, Inc. © 2015 TomTom Rel. 2015.

GEOCHECK® - PHYSICAL SETTING SOURCE MAP FINDINGS

Map ID
Direction
Distance
Elevation

Database | EDR ID Number

A1
ESE
1/8 - 1/4 Mile
Higher

NY WELLS **NYREG1000000000**

Well Number:	K000131	Owner:	Rdc Commercial Center
Well Depth:	133	Diameter:	16
Casing Length:	0	Screen Diameter:	0
Screen Length:	0		

A2
ESE
1/8 - 1/4 Mile
Higher

NY WELLS **NYREG1000000004**

Well Number:	K001713	Owner:	Bedford Stuyvesant Restoration
Well Depth:	180	Diameter:	12
Casing Length:	128	Screen Diameter:	10
Screen Length:	52		

A3
ESE
1/8 - 1/4 Mile
Higher

FED USGS **USGS40000828372**

Organization ID:	USGS-NY	Organization Name:	USGS New York Water Science Center
Monitor Location:	K 1713. 1	Type:	Well
Description:	4401	HUC:	02030201
Drainage Area:	Not Reported	Drainage Area Units:	Not Reported
Contrib Drainage Area:	Not Reported	Contrib Drainage Area Unts:	Not Reported
Aquifer:	Not Reported	Formation Type:	Not Reported
Aquifer Type:	Not Reported	Construction Date:	Not Reported
Well Depth:	Not Reported	Well Depth Units:	Not Reported
Well Hole Depth:	182	Well Hole Depth Units:	ft

4
SSW
1/4 - 1/2 Mile
Higher

FED USGS **USGS40000828338**

Organization ID:	USGS-NY	Organization Name:	USGS New York Water Science Center
Monitor Location:	K 615. 1	Type:	Well
Description:	Not Reported	HUC:	02030201
Drainage Area:	Not Reported	Drainage Area Units:	Not Reported
Contrib Drainage Area:	Not Reported	Contrib Drainage Area Unts:	Not Reported
Aquifer:	Northern Atlantic Coastal Plain aquifer system		
Formation Type:	Glacial Aquifer, Upper	Aquifer Type:	Not Reported
Construction Date:	Not Reported	Well Depth:	Not Reported
Well Depth Units:	Not Reported	Well Hole Depth:	Not Reported
Well Hole Depth Units:	Not Reported		

GEOCHECK® - PHYSICAL SETTING SOURCE MAP FINDINGS

Map ID
Direction
Distance
Elevation | Database | EDR ID Number

5
WSW
1/4 - 1/2 Mile
Higher | **FED USGS** | **USGS40000828390**

Organization ID:	USGS-NY	Organization Name:	USGS New York Water Science Center
Monitor Location:	K 2556. 1	Type:	Well
Description:	1601	HUC:	02030201
Drainage Area:	Not Reported	Drainage Area Units:	Not Reported
Contrib Drainage Area:	Not Reported	Contrib Drainage Area Unts:	Not Reported
Aquifer:	Not Reported	Formation Type:	Not Reported
Aquifer Type:	Not Reported	Construction Date:	Not Reported
Well Depth:	Not Reported	Well Depth Units:	Not Reported
Well Hole Depth:	165	Well Hole Depth Units:	ft

B6
SSE
1/2 - 1 Mile
Higher | **NY WELLS** | **NYREG1000000172**

Well Number:	K003524D		
Owner:	Brooklyn Childrens Museum C/O Nyc Design & Const		
Well Depth:	345	Diameter:	8
Casing Length:	0	Screen Diameter:	0
Screen Length:	0		

B7
SSE
1/2 - 1 Mile
Higher | **NY WELLS** | **NYREG1000000173**

Well Number:	K003524D		
Owner:	Brooklyn Childrens Museum C/O Nyc Design & Const		
Well Depth:	345	Diameter:	8
Casing Length:	0	Screen Diameter:	0
Screen Length:	0		

B8
SSE
1/2 - 1 Mile
Higher | **NY WELLS** | **NYREG1000000168**

Well Number:	K003522		
Owner:	Brooklyn Childrens Museum C/O Nyc Design & Const		
Well Depth:	345	Diameter:	8
Casing Length:	0	Screen Diameter:	0
Screen Length:	0		

GEOCHECK® - PHYSICAL SETTING SOURCE MAP FINDINGS

Map ID
Direction
Distance
Elevation | Database | EDR ID Number

B9
SSE
1/2 - 1 Mile
Higher

NY WELLS **NYREG1000000140**

Well Number:	K003495		
Owner:	Brooklyn Childrens Museum C/O Nyc Design & Const		
Well Depth:	345	Diameter:	8
Casing Length:	0	Screen Diameter:	0
Screen Length:	0		

B10
SSE
1/2 - 1 Mile
Higher

NY WELLS **NYREG1000000169**

Well Number:	K003522		
Owner:	Brooklyn Childrens Museum C/O Nyc Design & Const		
Well Depth:	345	Diameter:	8
Casing Length:	0	Screen Diameter:	0
Screen Length:	0		

B11
SSE
1/2 - 1 Mile
Higher

NY WELLS **NYREG1000000171**

Well Number:	K003523D		
Owner:	Brooklyn Childrens Museum C/O Nyc Design & Const		
Well Depth:	345	Diameter:	8
Casing Length:	0	Screen Diameter:	0
Screen Length:	0		

B12
SSE
1/2 - 1 Mile
Higher

NY WELLS **NYREG1000000170**

Well Number:	K003523D		
Owner:	Brooklyn Childrens Museum C/O Nyc Design & Const		
Well Depth:	345	Diameter:	8
Casing Length:	0	Screen Diameter:	0
Screen Length:	0		

13
SW
1/2 - 1 Mile
Higher

FED USGS **USGS40000828264**

Organization ID:	USGS-NY	Organization Name:	USGS New York Water Science Center
Monitor Location:	K 2450. 1	Type:	Well
Description:	Not Reported	HUC:	02030201

Drainage Area:	Not Reported	Drainage Area Units:	Not Reported
Contrib Drainage Area:	Not Reported	Contrib Drainage Area Unts:	Not Reported
Aquifer:	Not Reported	Formation Type:	Not Reported
Aquifer Type:	Not Reported	Construction Date:	Not Reported
Well Depth:	Not Reported	Well Depth Units:	Not Reported
Well Hole Depth:	101	Well Hole Depth Units:	ft

14
NE
1/2 - 1 Mile
Higher

FED USGS **USGS40000828626**

Organization ID:	USGS-NY	Organization Name:	USGS New York Water Science Center
Monitor Location:	K 3482. 1	Type:	Well
Description:	N/E CORNER OF GREENE AVE AND MARCY AVENUE		
HUC:	02030201	Drainage Area:	Not Reported
Drainage Area Units:	Not Reported	Contrib Drainage Area:	Not Reported
Contrib Drainage Area Unts:	Not Reported		
Aquifer:	Northern Atlantic Coastal Plain aquifer system		
Formation Type:	Glacial Aquifer, Upper	Aquifer Type:	Unconfined single aquifer
Construction Date:	20010717	Well Depth:	70
Well Depth Units:	ft	Well Hole Depth:	70
Well Hole Depth Units:	ft		

15
WNW
1/2 - 1 Mile
Higher

FED USGS **USGS40000828552**

Organization ID:	USGS-NY	Organization Name:	USGS New York Water Science Center
Monitor Location:	K 97. 1	Type:	Well
Description:	Not Reported	HUC:	02030201
Drainage Area:	Not Reported	Drainage Area Units:	Not Reported
Contrib Drainage Area:	Not Reported	Contrib Drainage Area Unts:	Not Reported
Aquifer:	Northern Atlantic Coastal Plain aquifer system		
Formation Type:	Glacial Aquifer, Upper	Aquifer Type:	Not Reported
Construction Date:	Not Reported	Well Depth:	120
Well Depth Units:	ft	Well Hole Depth:	Not Reported
Well Hole Depth Units:	Not Reported		

Ground water levels,Number of Measurements:	171	Level reading date:	1969-04-22
Feet below surface:	Not Reported	Feet to sea level:	4.50
Note:	Not Reported		
Level reading date:	1968-04-22	Feet below surface:	Not Reported
Feet to sea level:	4.39	Note:	Not Reported
Level reading date:	1967-10-23	Feet below surface:	Not Reported
Feet to sea level:	3.58	Note:	Not Reported
Level reading date:	1967-03-28	Feet below surface:	Not Reported
Feet to sea level:	3.35	Note:	Not Reported
Level reading date:	1966-10-25	Feet below surface:	Not Reported
Feet to sea level:	2.61	Note:	Not Reported
Level reading date:	1966-05-03	Feet below surface:	Not Reported

Feet to sea level:	2.93	Note:	Not Reported
Level reading date:	1965-10-27	Feet below surface:	Not Reported
Feet to sea level:	2.99	Note:	Not Reported
Level reading date:	1965-09-15	Feet below surface:	Not Reported
Feet to sea level:	2.97	Note:	Not Reported
Level reading date:	1965-05-03	Feet below surface:	Not Reported
Feet to sea level:	2.49	Note:	Not Reported
Level reading date:	1964-11-02	Feet below surface:	Not Reported
Feet to sea level:	2.54	Note:	Not Reported
Level reading date:	1964-04-23	Feet below surface:	Not Reported
Feet to sea level:	2.63	Note:	Not Reported
Level reading date:	1963-10-19	Feet below surface:	Not Reported
Feet to sea level:	2.09	Note:	Not Reported
Level reading date:	1963-04-26	Feet below surface:	Not Reported
Feet to sea level:	2.90	Note:	Not Reported
Level reading date:	1962-11-09	Feet below surface:	Not Reported
Feet to sea level:	2.89	Note:	Not Reported
Level reading date:	1962-04-26	Feet below surface:	Not Reported
Feet to sea level:	3.20	Note:	Not Reported
Level reading date:	1961-12-28	Feet below surface:	Not Reported
Feet to sea level:	3.00	Note:	Not Reported
Level reading date:	1961-10-02	Feet below surface:	Not Reported
Feet to sea level:	2.71	Note:	Not Reported
Level reading date:	1961-03-28	Feet below surface:	Not Reported
Feet to sea level:	1.96	Note:	Not Reported
Level reading date:	1960-09-27	Feet below surface:	Not Reported
Feet to sea level:	1.31	Note:	Not Reported
Level reading date:	1960-09-15	Feet below surface:	Not Reported
Feet to sea level:	0.95	Note:	Not Reported
Level reading date:	1960-03-31	Feet below surface:	Not Reported
Feet to sea level:	0.88	Note:	Not Reported
Level reading date:	1960-01-11	Feet below surface:	Not Reported
Feet to sea level:	0.38	Note:	Not Reported
Level reading date:	1959-10-07	Feet below surface:	Not Reported
Feet to sea level:	0.44	Note:	Not Reported
Level reading date:	1959-07-16	Feet below surface:	Not Reported
Feet to sea level:	0.74	Note:	Not Reported
Level reading date:	1959-03-18	Feet below surface:	Not Reported
Feet to sea level:	1.08	Note:	Not Reported
Level reading date:	1958-04-16	Feet below surface:	Not Reported
Feet to sea level:	0.28	Note:	Not Reported

Level reading date:	1958-01-10	Feet below surface:	Not Reported
Feet to sea level:	0.00	Note:	Not Reported
Level reading date:	1957-09-24	Feet below surface:	Not Reported
Feet to sea level:	-0.39	Note:	Not Reported
Level reading date:	1956-12-18	Feet below surface:	Not Reported
Feet to sea level:	-0.71	Note:	Not Reported
Level reading date:	1956-11-29	Feet below surface:	Not Reported
Feet to sea level:	-0.62	Note:	Not Reported
Level reading date:	1956-10-25	Feet below surface:	Not Reported
Feet to sea level:	-0.85	Note:	Not Reported
Level reading date:	1956-10-02	Feet below surface:	Not Reported
Feet to sea level:	-0.59	Note:	Not Reported
Level reading date:	1956-05-15	Feet below surface:	Not Reported
Feet to sea level:	-0.77	Note:	Not Reported
Level reading date:	1956-03-05	Feet below surface:	Not Reported
Feet to sea level:	-1.30	Note:	Not Reported
Level reading date:	1955-08-25	Feet below surface:	Not Reported
Feet to sea level:	-2.46	Note:	Not Reported
Level reading date:	1955-07-26	Feet below surface:	Not Reported
Feet to sea level:	2.45	Note:	Not Reported
Level reading date:	1955-06-23	Feet below surface:	Not Reported
Feet to sea level:	-2.38	Note:	Not Reported
Level reading date:	1955-05-24	Feet below surface:	Not Reported
Feet to sea level:	-2.23	Note:	Not Reported
Level reading date:	1955-04-28	Feet below surface:	Not Reported
Feet to sea level:	-2.25	Note:	Not Reported
Level reading date:	1955-02-25	Feet below surface:	Not Reported
Feet to sea level:	-2.66	Note:	Not Reported
Level reading date:	1955-01-25	Feet below surface:	Not Reported
Feet to sea level:	-2.71	Note:	Not Reported
Level reading date:	1954-12-27	Feet below surface:	Not Reported
Feet to sea level:	-2.97	Note:	Not Reported
Level reading date:	1954-06-29	Feet below surface:	Not Reported
Feet to sea level:	-3.43	Note:	Not Reported
Level reading date:	1954-05-27	Feet below surface:	Not Reported
Feet to sea level:	-3.55	Note:	Not Reported
Level reading date:	1954-04-28	Feet below surface:	Not Reported
Feet to sea level:	-3.66	Note:	Not Reported
Level reading date:	1954-03-30	Feet below surface:	Not Reported
Feet to sea level:	-3.68	Note:	Not Reported
Level reading date:	1954-02-25	Feet below surface:	Not Reported
Feet to sea level:	-3.71	Note:	Not Reported

Level reading date:	1954-01-28	Feet below surface:	Not Reported
Feet to sea level:	-3.88	Note:	Not Reported
Level reading date:	1953-12-23	Feet below surface:	Not Reported
Feet to sea level:	-4.09	Note:	Not Reported
Level reading date:	1953-12-02	Feet below surface:	Not Reported
Feet to sea level:	-4.01	Note:	Not Reported
Level reading date:	1953-10-28	Feet below surface:	Not Reported
Feet to sea level:	-4.22	Note:	Not Reported
Level reading date:	1953-10-02	Feet below surface:	Not Reported
Feet to sea level:	-4.39	Note:	Not Reported
Level reading date:	1953-08-28	Feet below surface:	Not Reported
Feet to sea level:	-4.42	Note:	Not Reported
Level reading date:	1953-06-24	Feet below surface:	Not Reported
Feet to sea level:	-4.82	Note:	Not Reported
Level reading date:	1953-05-25	Feet below surface:	Not Reported
Feet to sea level:	-5.14	Note:	Not Reported
Level reading date:	1953-04-27	Feet below surface:	Not Reported
Feet to sea level:	-5.45	Note:	Not Reported
Level reading date:	1953-03-25	Feet below surface:	Not Reported
Feet to sea level:	-6.01	Note:	Not Reported
Level reading date:	1953-02-27	Feet below surface:	Not Reported
Feet to sea level:	-6.36	Note:	Not Reported
Level reading date:	1952-12-23	Feet below surface:	Not Reported
Feet to sea level:	-7.43	Note:	Not Reported
Level reading date:	1952-12-05	Feet below surface:	Not Reported
Feet to sea level:	-7.72	Note:	Not Reported
Level reading date:	1952-09-22	Feet below surface:	Not Reported
Feet to sea level:	-8.75	Note:	Not Reported
Level reading date:	1952-07-23	Feet below surface:	Not Reported
Feet to sea level:	-9.26	Note:	Not Reported
Level reading date:	1952-06-24	Feet below surface:	Not Reported
Feet to sea level:	-9.54	Note:	Not Reported
Level reading date:	1952-05-27	Feet below surface:	Not Reported
Feet to sea level:	-9.92	Note:	Not Reported
Level reading date:	1952-04-29	Feet below surface:	Not Reported
Feet to sea level:	-10.25	Note:	Not Reported
Level reading date:	1952-03-24	Feet below surface:	Not Reported
Feet to sea level:	-10.73	Note:	Not Reported
Level reading date:	1952-02-20	Feet below surface:	Not Reported
Feet to sea level:	-11.24	Note:	Not Reported
Level reading date:	1952-01-29	Feet below surface:	Not Reported
Feet to sea level:	-11.46	Note:	Not Reported

Level reading date:	1951-12-20	Feet below surface:	Not Reported
Feet to sea level:	-12.15	Note:	Not Reported
Level reading date:	1951-11-28	Feet below surface:	Not Reported
Feet to sea level:	-12.38	Note:	Not Reported
Level reading date:	1951-11-02	Feet below surface:	Not Reported
Feet to sea level:	-12.57	Note:	Not Reported
Level reading date:	1951-09-26	Feet below surface:	Not Reported
Feet to sea level:	-12.82	Note:	Not Reported
Level reading date:	1951-08-28	Feet below surface:	Not Reported
Feet to sea level:	-12.83	Note:	Not Reported
Level reading date:	1951-05-02	Feet below surface:	Not Reported
Feet to sea level:	-13.32	Note:	Not Reported
Level reading date:	1951-03-27	Feet below surface:	Not Reported
Feet to sea level:	-13.91	Note:	Not Reported
Level reading date:	1951-01-30	Feet below surface:	Not Reported
Feet to sea level:	-14.53	Note:	Not Reported
Level reading date:	1950-12-20	Feet below surface:	Not Reported
Feet to sea level:	-14.92	Note:	Not Reported
Level reading date:	1950-11-28	Feet below surface:	Not Reported
Feet to sea level:	-15.01	Note:	Not Reported
Level reading date:	1950-10-31	Feet below surface:	Not Reported
Feet to sea level:	-15.18	Note:	Not Reported
Level reading date:	1950-09-27	Feet below surface:	Not Reported
Feet to sea level:	-15.17	Note:	Not Reported
Level reading date:	1950-08-29	Feet below surface:	Not Reported
Feet to sea level:	-14.97	Note:	Not Reported
Level reading date:	1950-07-27	Feet below surface:	Not Reported
Feet to sea level:	-14.69	Note:	Not Reported
Level reading date:	1950-06-29	Feet below surface:	Not Reported
Feet to sea level:	-14.77	Note:	Not Reported
Level reading date:	1950-06-05	Feet below surface:	Not Reported
Feet to sea level:	-14.66	Note:	Not Reported
Level reading date:	1950-04-27	Feet below surface:	Not Reported
Feet to sea level:	-14.85	Note:	Not Reported
Level reading date:	1950-03-29	Feet below surface:	Not Reported
Feet to sea level:	-14.95	Note:	Not Reported
Level reading date:	1950-03-01	Feet below surface:	Not Reported
Feet to sea level:	-15.16	Note:	Not Reported
Level reading date:	1950-01-26	Feet below surface:	Not Reported
Feet to sea level:	-15.49	Note:	Not Reported
Level reading date:	1949-12-28	Feet below surface:	Not Reported
Feet to sea level:	-15.84	Note:	Not Reported

Level reading date:	1949-11-28	Feet below surface:	Not Reported
Feet to sea level:	-16.08	Note:	Not Reported
Level reading date:	1949-10-31	Feet below surface:	Not Reported
Feet to sea level:	-16.16	Note:	Not Reported
Level reading date:	1949-09-28	Feet below surface:	Not Reported
Feet to sea level:	-16.23	Note:	Not Reported
Level reading date:	1949-08-31	Feet below surface:	Not Reported
Feet to sea level:	-16.37	Note:	Not Reported
Level reading date:	1949-07-28	Feet below surface:	Not Reported
Feet to sea level:	-16.49	Note:	Not Reported
Level reading date:	1949-07-01	Feet below surface:	Not Reported
Feet to sea level:	-16.77	Note:	Not Reported
Level reading date:	1949-06-01	Feet below surface:	Not Reported
Feet to sea level:	-17.00	Note:	Not Reported
Level reading date:	1949-04-28	Feet below surface:	Not Reported
Feet to sea level:	-17.45	Note:	Not Reported
Level reading date:	1949-04-04	Feet below surface:	Not Reported
Feet to sea level:	-17.79	Note:	Not Reported
Level reading date:	1949-02-21	Feet below surface:	Not Reported
Feet to sea level:	-18.56	Note:	Not Reported
Level reading date:	1949-01-26	Feet below surface:	Not Reported
Feet to sea level:	-18.88	Note:	Not Reported
Level reading date:	1948-12-28	Feet below surface:	Not Reported
Feet to sea level:	-19.29	Note:	Not Reported
Level reading date:	1948-12-14	Feet below surface:	Not Reported
Feet to sea level:	-19.46	Note:	Not Reported
Level reading date:	1948-11-04	Feet below surface:	Not Reported
Feet to sea level:	-19.96	Note:	Not Reported
Level reading date:	1948-10-06	Feet below surface:	Not Reported
Feet to sea level:	-20.26	Note:	Not Reported
Level reading date:	1948-08-30	Feet below surface:	Not Reported
Feet to sea level:	-20.51	Note:	Not Reported
Level reading date:	1948-07-26	Feet below surface:	Not Reported
Feet to sea level:	-20.96	Note:	Not Reported
Level reading date:	1948-06-30	Feet below surface:	Not Reported
Feet to sea level:	-21.32	Note:	Not Reported
Level reading date:	1948-06-02	Feet below surface:	Not Reported
Feet to sea level:	-21.56	Note:	Not Reported
Level reading date:	1948-04-27	Feet below surface:	Not Reported
Feet to sea level:	-22.10	Note:	Not Reported
Level reading date:	1948-03-26	Feet below surface:	Not Reported
Feet to sea level:	-22.56	Note:	Not Reported

Level reading date:	1948-03-02	Feet below surface:	Not Reported
Feet to sea level:	-22.98	Note:	Not Reported
Level reading date:	1948-02-03	Feet below surface:	Not Reported
Feet to sea level:	-23.50	Note:	Not Reported
Level reading date:	1948-01-07	Feet below surface:	Not Reported
Feet to sea level:	-23.95	Note:	Not Reported
Level reading date:	1947-12-16	Feet below surface:	Not Reported
Feet to sea level:	-24.55	Note:	Not Reported
Level reading date:	1947-11-26	Feet below surface:	Not Reported
Feet to sea level:	-24.67	Note:	Not Reported
Level reading date:	1947-11-19	Feet below surface:	Not Reported
Feet to sea level:	-24.77	Note:	Not Reported
Level reading date:	1947-10-31	Feet below surface:	Not Reported
Feet to sea level:	-25.02	Note:	Not Reported
Level reading date:	1947-10-14	Feet below surface:	Not Reported
Feet to sea level:	-25.14	Note:	Not Reported
Level reading date:	1947-10-07	Feet below surface:	Not Reported
Feet to sea level:	-25.22	Note:	Not Reported
Level reading date:	1947-09-30	Feet below surface:	Not Reported
Feet to sea level:	-25.24	Note:	Not Reported
Level reading date:	1947-09-18	Feet below surface:	Not Reported
Feet to sea level:	-25.33	Note:	Not Reported
Level reading date:	1947-09-02	Feet below surface:	Not Reported
Feet to sea level:	-25.38	Note:	Not Reported
Level reading date:	1947-08-13	Feet below surface:	Not Reported
Feet to sea level:	-25.47	Note:	Not Reported
Level reading date:	1947-07-30	Feet below surface:	Not Reported
Feet to sea level:	-25.52	Note:	Not Reported
Level reading date:	1947-07-23	Feet below surface:	Not Reported
Feet to sea level:	-25.57	Note:	Not Reported
Level reading date:	1947-07-16	Feet below surface:	Not Reported
Feet to sea level:	-25.62	Note:	Not Reported
Level reading date:	1947-07-07	Feet below surface:	Not Reported
Feet to sea level:	-25.77	Note:	Not Reported
Level reading date:	1947-07-02	Feet below surface:	Not Reported
Feet to sea level:	-25.91	Note:	Not Reported
Level reading date:	1947-07-01	Feet below surface:	Not Reported
Feet to sea level:	-25.93	Note:	Not Reported
Level reading date:	1947-06-30	Feet below surface:	Not Reported
Feet to sea level:	-25.42	Note:	Not Reported
Level reading date:	1947-06-24	Feet below surface:	Not Reported
Feet to sea level:	-25.93	Note:	Not Reported

Level reading date:	1947-05-27	Feet below surface:	Not Reported
Feet to sea level:	-25.92	Note:	Not Reported
Level reading date:	1947-05-07	Feet below surface:	Not Reported
Feet to sea level:	-25.96	Note:	Not Reported
Level reading date:	1947-04-09	Feet below surface:	Not Reported
Feet to sea level:	-25.90	Note:	Not Reported
Level reading date:	1947-03-05	Feet below surface:	Not Reported
Feet to sea level:	-25.87	Note:	Not Reported
Level reading date:	1947-01-24	Feet below surface:	Not Reported
Feet to sea level:	-25.91	Note:	Not Reported
Level reading date:	1946-12-27	Feet below surface:	Not Reported
Feet to sea level:	-25.92	Note:	Not Reported
Level reading date:	1946-11-26	Feet below surface:	Not Reported
Feet to sea level:	-25.96	Note:	Not Reported
Level reading date:	1946-10-22	Feet below surface:	Not Reported
Feet to sea level:	-25.92	Note:	Not Reported
Level reading date:	1946-09-26	Feet below surface:	Not Reported
Feet to sea level:	-25.89	Note:	Not Reported
Level reading date:	1946-08-30	Feet below surface:	Not Reported
Feet to sea level:	-25.82	Note:	Not Reported
Level reading date:	1946-07-26	Feet below surface:	Not Reported
Feet to sea level:	-25.60	Note:	Not Reported
Level reading date:	1946-07-01	Feet below surface:	Not Reported
Feet to sea level:	-25.40	Note:	Not Reported
Level reading date:	1946-06-10	Feet below surface:	Not Reported
Feet to sea level:	-25.34	Note:	Not Reported
Level reading date:	1946-04-29	Feet below surface:	Not Reported
Feet to sea level:	-25.25	Note:	Not Reported
Level reading date:	1946-04-12	Feet below surface:	Not Reported
Feet to sea level:	-25.25	Note:	Not Reported
Level reading date:	1946-02-25	Feet below surface:	Not Reported
Feet to sea level:	-25.44	Note:	Not Reported
Level reading date:	1946-02-11	Feet below surface:	Not Reported
Feet to sea level:	-25.52	Note:	Not Reported
Level reading date:	1946-01-08	Feet below surface:	Not Reported
Feet to sea level:	-25.77	Note:	Not Reported
Level reading date:	1945-12-04	Feet below surface:	Not Reported
Feet to sea level:	-26.09	Note:	Not Reported
Level reading date:	1945-11-06	Feet below surface:	Not Reported
Feet to sea level:	-26.27	Note:	Not Reported
Level reading date:	1945-09-28	Feet below surface:	Not Reported
Feet to sea level:	-26.26	Note:	Not Reported

Level reading date:	1945-09-12	Feet below surface:	Not Reported
Feet to sea level:	-26.30	Note:	Not Reported
Level reading date:	1945-08-08	Feet below surface:	Not Reported
Feet to sea level:	-26.00	Note:	Not Reported
Level reading date:	1945-07-03	Feet below surface:	Not Reported
Feet to sea level:	-25.96	Note:	Not Reported
Level reading date:	1945-06-04	Feet below surface:	Not Reported
Feet to sea level:	-25.75	Note:	Not Reported
Level reading date:	1945-04-27	Feet below surface:	Not Reported
Feet to sea level:	-25.78	Note:	Not Reported
Level reading date:	1945-04-04	Feet below surface:	Not Reported
Feet to sea level:	-25.80	Note:	Not Reported
Level reading date:	1945-03-03	Feet below surface:	Not Reported
Feet to sea level:	-25.85	Note:	Not Reported
Level reading date:	1945-02-06	Feet below surface:	Not Reported
Feet to sea level:	-25.95	Note:	Not Reported
Level reading date:	1945-01-02	Feet below surface:	Not Reported
Feet to sea level:	-26.18	Note:	Not Reported
Level reading date:	1944-12-06	Feet below surface:	Not Reported
Feet to sea level:	-25.56	Note:	Not Reported
Level reading date:	1944-10-27	Feet below surface:	Not Reported
Feet to sea level:	-26.58	Note:	Not Reported
Level reading date:	1944-10-04	Feet below surface:	Not Reported
Feet to sea level:	-26.51	Note:	Not Reported
Level reading date:	1944-09-02	Feet below surface:	Not Reported
Feet to sea level:	-26.33	Note:	Not Reported
Level reading date:	1944-07-31	Feet below surface:	Not Reported
Feet to sea level:	-26.13	Note:	Not Reported
Level reading date:	1944-06-03	Feet below surface:	Not Reported
Feet to sea level:	-25.86	Note:	Not Reported
Level reading date:	1944-05-05	Feet below surface:	Not Reported
Feet to sea level:	-24.84	Note:	Not Reported
Level reading date:	1944-04-05	Feet below surface:	Not Reported
Feet to sea level:	-24.77	Note:	Not Reported
Level reading date:	1943-05-21	Feet below surface:	Not Reported
Feet to sea level:	-25.85	Note:	Not Reported
Level reading date:	1943-05-11	Feet below surface:	Not Reported
Feet to sea level:	-25.83	Note:	Not Reported

Map ID
Direction
Distance
Elevation | Database | EDR ID Number

16
WSW
1/2 - 1 Mile
Higher | **FED USGS** | **USGS40000828310**

Organization ID:	USGS-NY	Organization Name:	USGS New York Water Science Center
Monitor Location:	K 921. 1	Type:	Well
Description:	Not Reported	HUC:	02030201
Drainage Area:	Not Reported	Drainage Area Units:	Not Reported
Contrib Drainage Area:	Not Reported	Contrib Drainage Area Unts:	Not Reported
Aquifer:	Not Reported	Formation Type:	Not Reported
Aquifer Type:	Not Reported	Construction Date:	Not Reported
Well Depth:	264	Well Depth Units:	ft
Well Hole Depth:	331	Well Hole Depth Units:	ft

Ground water levels,Number of Measurements:	248	Level reading date:	1942-12-26
Feet below surface:	Not Reported	Feet to sea level:	-25.79
Note:	Not Reported		

Level reading date:	1942-12-19	Feet below surface:	Not Reported
Feet to sea level:	-26.09	Note:	Not Reported
Level reading date:	1942-12-12	Feet below surface:	Not Reported
Feet to sea level:	-26.31	Note:	Not Reported
Level reading date:	1942-12-05	Feet below surface:	Not Reported
Feet to sea level:	-26.20	Note:	Not Reported
Level reading date:	1942-11-28	Feet below surface:	Not Reported
Feet to sea level:	-26.23	Note:	Not Reported
Level reading date:	1942-11-21	Feet below surface:	Not Reported
Feet to sea level:	-26.38	Note:	Not Reported
Level reading date:	1942-11-14	Feet below surface:	Not Reported
Feet to sea level:	-26.41	Note:	Not Reported
Level reading date:	1942-11-07	Feet below surface:	Not Reported
Feet to sea level:	-26.45	Note:	Not Reported
Level reading date:	1942-10-31	Feet below surface:	Not Reported
Feet to sea level:	-26.35	Note:	Not Reported
Level reading date:	1942-10-24	Feet below surface:	Not Reported
Feet to sea level:	-26.42	Note:	Not Reported
Level reading date:	1942-10-17	Feet below surface:	Not Reported
Feet to sea level:	-26.36	Note:	Not Reported
Level reading date:	1942-10-03	Feet below surface:	Not Reported
Feet to sea level:	-26.41	Note:	Not Reported
Level reading date:	1942-09-26	Feet below surface:	Not Reported
Feet to sea level:	-26.43	Note:	Not Reported
Level reading date:	1942-09-19	Feet below surface:	Not Reported
Feet to sea level:	-26.42	Note:	Not Reported
Level reading date:	1942-09-12	Feet below surface:	Not Reported

Feet to sea level:	-26.41	Note:	Not Reported
Level reading date:	1942-09-05	Feet below surface:	Not Reported
Feet to sea level:	-26.30	Note:	Not Reported
Level reading date:	1942-08-29	Feet below surface:	Not Reported
Feet to sea level:	-26.28	Note:	Not Reported
Level reading date:	1942-08-22	Feet below surface:	Not Reported
Feet to sea level:	-26.27	Note:	Not Reported
Level reading date:	1942-08-15	Feet below surface:	Not Reported
Feet to sea level:	-26.15	Note:	Not Reported
Level reading date:	1942-08-08	Feet below surface:	Not Reported
Feet to sea level:	-25.93	Note:	Not Reported
Level reading date:	1942-08-01	Feet below surface:	Not Reported
Feet to sea level:	-26.00	Note:	Not Reported
Level reading date:	1942-07-25	Feet below surface:	Not Reported
Feet to sea level:	-26.10	Note:	Not Reported
Level reading date:	1942-07-18	Feet below surface:	Not Reported
Feet to sea level:	-25.95	Note:	Not Reported
Level reading date:	1942-07-04	Feet below surface:	Not Reported
Feet to sea level:	-26.08	Note:	Not Reported
Level reading date:	1942-06-27	Feet below surface:	Not Reported
Feet to sea level:	-26.28	Note:	Not Reported
Level reading date:	1942-06-20	Feet below surface:	Not Reported
Feet to sea level:	-26.22	Note:	Not Reported
Level reading date:	1942-06-13	Feet below surface:	Not Reported
Feet to sea level:	-26.18	Note:	Not Reported
Level reading date:	1942-06-06	Feet below surface:	Not Reported
Feet to sea level:	-26.05	Note:	Not Reported
Level reading date:	1942-05-30	Feet below surface:	Not Reported
Feet to sea level:	-25.12	Note:	Not Reported
Level reading date:	1942-05-23	Feet below surface:	Not Reported
Feet to sea level:	-26.04	Note:	Not Reported
Level reading date:	1942-05-16	Feet below surface:	Not Reported
Feet to sea level:	-26.06	Note:	Not Reported
Level reading date:	1942-05-09	Feet below surface:	Not Reported
Feet to sea level:	-26.03	Note:	Not Reported
Level reading date:	1942-05-02	Feet below surface:	Not Reported
Feet to sea level:	-26.10	Note:	Not Reported
Level reading date:	1942-04-25	Feet below surface:	Not Reported
Feet to sea level:	-26.14	Note:	Not Reported
Level reading date:	1942-04-18	Feet below surface:	Not Reported
Feet to sea level:	-26.09	Note:	Not Reported

Level reading date:	1942-04-11	Feet below surface:	Not Reported
Feet to sea level:	-26.02	Note:	Not Reported
Level reading date:	1942-04-04	Feet below surface:	Not Reported
Feet to sea level:	-26.00	Note:	Not Reported
Level reading date:	1942-03-28	Feet below surface:	Not Reported
Feet to sea level:	-26.09	Note:	Not Reported
Level reading date:	1942-03-21	Feet below surface:	Not Reported
Feet to sea level:	-26.05	Note:	Not Reported
Level reading date:	1942-03-14	Feet below surface:	Not Reported
Feet to sea level:	-25.99	Note:	Not Reported
Level reading date:	1942-03-07	Feet below surface:	Not Reported
Feet to sea level:	-26.16	Note:	Not Reported
Level reading date:	1942-02-28	Feet below surface:	Not Reported
Feet to sea level:	-26.14	Note:	Not Reported
Level reading date:	1942-02-21	Feet below surface:	Not Reported
Feet to sea level:	-26.07	Note:	Not Reported
Level reading date:	1942-02-14	Feet below surface:	Not Reported
Feet to sea level:	-26.11	Note:	Not Reported
Level reading date:	1942-02-07	Feet below surface:	Not Reported
Feet to sea level:	-26.07	Note:	Not Reported
Level reading date:	1942-01-31	Feet below surface:	Not Reported
Feet to sea level:	-26.11	Note:	Not Reported
Level reading date:	1942-01-24	Feet below surface:	Not Reported
Feet to sea level:	-26.22	Note:	Not Reported
Level reading date:	1942-01-17	Feet below surface:	Not Reported
Feet to sea level:	-26.19	Note:	Not Reported
Level reading date:	1942-01-10	Feet below surface:	Not Reported
Feet to sea level:	-26.18	Note:	Not Reported
Level reading date:	1942-01-03	Feet below surface:	Not Reported
Feet to sea level:	-26.31	Note:	Not Reported
Level reading date:	1941-12-27	Feet below surface:	Not Reported
Feet to sea level:	-26.23	Note:	Not Reported
Level reading date:	1941-12-20	Feet below surface:	Not Reported
Feet to sea level:	-26.38	Note:	Not Reported
Level reading date:	1941-12-13	Feet below surface:	Not Reported
Feet to sea level:	-26.30	Note:	Not Reported
Level reading date:	1941-12-06	Feet below surface:	Not Reported
Feet to sea level:	-26.50	Note:	Not Reported
Level reading date:	1941-11-29	Feet below surface:	Not Reported
Feet to sea level:	-26.39	Note:	Not Reported
Level reading date:	1941-11-22	Feet below surface:	Not Reported
Feet to sea level:	-26.43	Note:	Not Reported

Level reading date:	1941-11-15	Feet below surface:	Not Reported
Feet to sea level:	-26.54	Note:	Not Reported
Level reading date:	1941-11-08	Feet below surface:	Not Reported
Feet to sea level:	-26.55	Note:	Not Reported
Level reading date:	1941-11-01	Feet below surface:	Not Reported
Feet to sea level:	-26.41	Note:	Not Reported
Level reading date:	1941-10-25	Feet below surface:	Not Reported
Feet to sea level:	-26.59	Note:	Not Reported
Level reading date:	1941-10-18	Feet below surface:	Not Reported
Feet to sea level:	-26.51	Note:	Not Reported
Level reading date:	1941-10-11	Feet below surface:	Not Reported
Feet to sea level:	-26.54	Note:	Not Reported
Level reading date:	1941-10-04	Feet below surface:	Not Reported
Feet to sea level:	-26.47	Note:	Not Reported
Level reading date:	1941-09-27	Feet below surface:	Not Reported
Feet to sea level:	-26.38	Note:	Not Reported
Level reading date:	1941-09-20	Feet below surface:	Not Reported
Feet to sea level:	-26.38	Note:	Not Reported
Level reading date:	1941-09-13	Feet below surface:	Not Reported
Feet to sea level:	-26.34	Note:	Not Reported
Level reading date:	1941-09-06	Feet below surface:	Not Reported
Feet to sea level:	-25.78	Note:	Not Reported
Level reading date:	1941-08-23	Feet below surface:	Not Reported
Feet to sea level:	-25.69	Note:	Not Reported
Level reading date:	1941-08-16	Feet below surface:	Not Reported
Feet to sea level:	-25.50	Note:	Not Reported
Level reading date:	1941-08-09	Feet below surface:	Not Reported
Feet to sea level:	-25.48	Note:	Not Reported
Level reading date:	1941-08-02	Feet below surface:	Not Reported
Feet to sea level:	-23.89	Note:	Not Reported
Level reading date:	1941-07-26	Feet below surface:	Not Reported
Feet to sea level:	-23.86	Note:	Not Reported
Level reading date:	1941-07-19	Feet below surface:	Not Reported
Feet to sea level:	-24.23	Note:	Not Reported
Level reading date:	1941-07-12	Feet below surface:	Not Reported
Feet to sea level:	-24.25	Note:	Not Reported
Level reading date:	1941-07-05	Feet below surface:	Not Reported
Feet to sea level:	-25.43	Note:	Not Reported
Level reading date:	1941-06-28	Feet below surface:	Not Reported
Feet to sea level:	-25.73	Note:	Not Reported
Level reading date:	1941-06-21	Feet below surface:	Not Reported
Feet to sea level:	-25.78	Note:	Not Reported

Level reading date:	1941-06-14	Feet below surface:	Not Reported
Feet to sea level:	-25.62	Note:	Not Reported
Level reading date:	1941-06-07	Feet below surface:	Not Reported
Feet to sea level:	-25.69	Note:	Not Reported
Level reading date:	1941-05-31	Feet below surface:	Not Reported
Feet to sea level:	-25.52	Note:	Not Reported
Level reading date:	1941-05-24	Feet below surface:	Not Reported
Feet to sea level:	-25.60	Note:	Not Reported
Level reading date:	1941-05-17	Feet below surface:	Not Reported
Feet to sea level:	-25.48	Note:	Not Reported
Level reading date:	1941-05-10	Feet below surface:	Not Reported
Feet to sea level:	-25.58	Note:	Not Reported
Level reading date:	1941-05-03	Feet below surface:	Not Reported
Feet to sea level:	-25.55	Note:	Not Reported
Level reading date:	1941-04-26	Feet below surface:	Not Reported
Feet to sea level:	-25.51	Note:	Not Reported
Level reading date:	1941-04-19	Feet below surface:	Not Reported
Feet to sea level:	-25.36	Note:	Not Reported
Level reading date:	1941-04-12	Feet below surface:	Not Reported
Feet to sea level:	-25.39	Note:	Not Reported
Level reading date:	1941-04-05	Feet below surface:	Not Reported
Feet to sea level:	-25.21	Note:	Not Reported
Level reading date:	1941-03-29	Feet below surface:	Not Reported
Feet to sea level:	-25.22	Note:	Not Reported
Level reading date:	1941-03-22	Feet below surface:	Not Reported
Feet to sea level:	-25.33	Note:	Not Reported
Level reading date:	1941-03-15	Feet below surface:	Not Reported
Feet to sea level:	-25.36	Note:	Not Reported
Level reading date:	1941-03-08	Feet below surface:	Not Reported
Feet to sea level:	-25.13	Note:	Not Reported
Level reading date:	1941-03-01	Feet below surface:	Not Reported
Feet to sea level:	-25.24	Note:	Not Reported
Level reading date:	1941-02-15	Feet below surface:	Not Reported
Feet to sea level:	-25.22	Note:	Not Reported
Level reading date:	1941-02-08	Feet below surface:	Not Reported
Feet to sea level:	-25.32	Note:	Not Reported
Level reading date:	1941-02-01	Feet below surface:	Not Reported
Feet to sea level:	-25.35	Note:	Not Reported
Level reading date:	1941-01-25	Feet below surface:	Not Reported
Feet to sea level:	-25.38	Note:	Not Reported
Level reading date:	1941-01-18	Feet below surface:	Not Reported
Feet to sea level:	-25.41	Note:	Not Reported

Level reading date:	1941-01-11	Feet below surface:	Not Reported
Feet to sea level:	-25.46	Note:	Not Reported
Level reading date:	1941-01-04	Feet below surface:	Not Reported
Feet to sea level:	-25.23	Note:	Not Reported
Level reading date:	1940-12-28	Feet below surface:	Not Reported
Feet to sea level:	-25.27	Note:	Not Reported
Level reading date:	1940-12-21	Feet below surface:	Not Reported
Feet to sea level:	-25.45	Note:	Not Reported
Level reading date:	1940-12-14	Feet below surface:	Not Reported
Feet to sea level:	-25.44	Note:	Not Reported
Level reading date:	1940-12-07	Feet below surface:	Not Reported
Feet to sea level:	-25.46	Note:	Not Reported
Level reading date:	1940-11-30	Feet below surface:	Not Reported
Feet to sea level:	-25.63	Note:	Not Reported
Level reading date:	1940-11-23	Feet below surface:	Not Reported
Feet to sea level:	-25.64	Note:	Not Reported
Level reading date:	1940-11-16	Feet below surface:	Not Reported
Feet to sea level:	-25.64	Note:	Not Reported
Level reading date:	1940-11-09	Feet below surface:	Not Reported
Feet to sea level:	-25.76	Note:	Not Reported
Level reading date:	1940-11-02	Feet below surface:	Not Reported
Feet to sea level:	-25.70	Note:	Not Reported
Level reading date:	1940-10-26	Feet below surface:	Not Reported
Feet to sea level:	-25.74	Note:	Not Reported
Level reading date:	1940-10-19	Feet below surface:	Not Reported
Feet to sea level:	-25.72	Note:	Not Reported
Level reading date:	1940-10-12	Feet below surface:	Not Reported
Feet to sea level:	-25.67	Note:	Not Reported
Level reading date:	1940-10-05	Feet below surface:	Not Reported
Feet to sea level:	-25.66	Note:	Not Reported
Level reading date:	1940-09-28	Feet below surface:	Not Reported
Feet to sea level:	-25.67	Note:	Not Reported
Level reading date:	1940-09-21	Feet below surface:	Not Reported
Feet to sea level:	-25.60	Note:	Not Reported
Level reading date:	1940-09-14	Feet below surface:	Not Reported
Feet to sea level:	-25.69	Note:	Not Reported
Level reading date:	1940-09-07	Feet below surface:	Not Reported
Feet to sea level:	-25.81	Note:	Not Reported
Level reading date:	1940-08-31	Feet below surface:	Not Reported
Feet to sea level:	-25.70	Note:	Not Reported
Level reading date:	1940-08-26	Feet below surface:	Not Reported
Feet to sea level:	-25.36	Note:	Not Reported

Level reading date:	1940-08-17	Feet below surface:	Not Reported
Feet to sea level:	-25.48	Note:	Not Reported
Level reading date:	1940-08-10	Feet below surface:	Not Reported
Feet to sea level:	-25.39	Note:	Not Reported
Level reading date:	1940-08-03	Feet below surface:	Not Reported
Feet to sea level:	-25.53	Note:	Not Reported
Level reading date:	1940-07-27	Feet below surface:	Not Reported
Feet to sea level:	-25.61	Note:	Not Reported
Level reading date:	1940-07-20	Feet below surface:	Not Reported
Feet to sea level:	-25.71	Note:	Not Reported
Level reading date:	1940-07-13	Feet below surface:	Not Reported
Feet to sea level:	-25.55	Note:	Not Reported
Level reading date:	1940-07-06	Feet below surface:	Not Reported
Feet to sea level:	-25.30	Note:	Not Reported
Level reading date:	1940-06-29	Feet below surface:	Not Reported
Feet to sea level:	-25.36	Note:	Not Reported
Level reading date:	1940-06-22	Feet below surface:	Not Reported
Feet to sea level:	-25.40	Note:	Not Reported
Level reading date:	1940-06-15	Feet below surface:	Not Reported
Feet to sea level:	-25.43	Note:	Not Reported
Level reading date:	1940-06-08	Feet below surface:	Not Reported
Feet to sea level:	-25.43	Note:	Not Reported
Level reading date:	1940-06-01	Feet below surface:	Not Reported
Feet to sea level:	-24.89	Note:	Not Reported
Level reading date:	1940-05-25	Feet below surface:	Not Reported
Feet to sea level:	-25.13	Note:	Not Reported
Level reading date:	1940-05-18	Feet below surface:	Not Reported
Feet to sea level:	-25.06	Note:	Not Reported
Level reading date:	1940-05-11	Feet below surface:	Not Reported
Feet to sea level:	-25.04	Note:	Not Reported
Level reading date:	1940-05-04	Feet below surface:	Not Reported
Feet to sea level:	-23.42	Note:	Not Reported
Level reading date:	1940-04-27	Feet below surface:	Not Reported
Feet to sea level:	-23.44	Note:	Not Reported
Level reading date:	1940-04-20	Feet below surface:	Not Reported
Feet to sea level:	-23.38	Note:	Not Reported
Level reading date:	1940-04-13	Feet below surface:	Not Reported
Feet to sea level:	-23.45	Note:	Not Reported
Level reading date:	1940-04-06	Feet below surface:	Not Reported
Feet to sea level:	-23.18	Note:	Not Reported
Level reading date:	1940-03-30	Feet below surface:	Not Reported
Feet to sea level:	-24.58	Note:	Not Reported

Level reading date:	1940-03-23	Feet below surface:	Not Reported
Feet to sea level:	-24.81	Note:	Not Reported
Level reading date:	1940-03-16	Feet below surface:	Not Reported
Feet to sea level:	-24.76	Note:	Not Reported
Level reading date:	1940-03-09	Feet below surface:	Not Reported
Feet to sea level:	-24.82	Note:	Not Reported
Level reading date:	1940-03-02	Feet below surface:	Not Reported
Feet to sea level:	-24.86	Note:	Not Reported
Level reading date:	1940-02-24	Feet below surface:	Not Reported
Feet to sea level:	-24.82	Note:	Not Reported
Level reading date:	1940-02-17	Feet below surface:	Not Reported
Feet to sea level:	-24.87	Note:	Not Reported
Level reading date:	1940-02-10	Feet below surface:	Not Reported
Feet to sea level:	-24.77	Note:	Not Reported
Level reading date:	1940-02-03	Feet below surface:	Not Reported
Feet to sea level:	-24.86	Note:	Not Reported
Level reading date:	1940-01-27	Feet below surface:	Not Reported
Feet to sea level:	-24.79	Note:	Not Reported
Level reading date:	1940-01-20	Feet below surface:	Not Reported
Feet to sea level:	-24.85	Note:	Not Reported
Level reading date:	1940-01-13	Feet below surface:	Not Reported
Feet to sea level:	-25.02	Note:	Not Reported
Level reading date:	1940-01-06	Feet below surface:	Not Reported
Feet to sea level:	-25.03	Note:	Not Reported
Level reading date:	1939-12-30	Feet below surface:	Not Reported
Feet to sea level:	-24.94	Note:	Not Reported
Level reading date:	1939-12-23	Feet below surface:	Not Reported
Feet to sea level:	-25.05	Note:	Not Reported
Level reading date:	1939-12-16	Feet below surface:	Not Reported
Feet to sea level:	-25.01	Note:	Not Reported
Level reading date:	1939-12-09	Feet below surface:	Not Reported
Feet to sea level:	-24.92	Note:	Not Reported
Level reading date:	1939-12-02	Feet below surface:	Not Reported
Feet to sea level:	-24.95	Note:	Not Reported
Level reading date:	1939-11-25	Feet below surface:	Not Reported
Feet to sea level:	-24.89	Note:	Not Reported
Level reading date:	1939-11-18	Feet below surface:	Not Reported
Feet to sea level:	-25.08	Note:	Not Reported
Level reading date:	1939-11-11	Feet below surface:	Not Reported
Feet to sea level:	-25.05	Note:	Not Reported
Level reading date:	1939-11-04	Feet below surface:	Not Reported
Feet to sea level:	-25.04	Note:	Not Reported

Level reading date:	1939-10-28	Feet below surface:	Not Reported
Feet to sea level:	-25.14	Note:	Not Reported
Level reading date:	1939-10-21	Feet below surface:	Not Reported
Feet to sea level:	-24.96	Note:	Not Reported
Level reading date:	1939-10-14	Feet below surface:	Not Reported
Feet to sea level:	-24.49	Note:	Not Reported
Level reading date:	1939-10-07	Feet below surface:	Not Reported
Feet to sea level:	-25.05	Note:	Not Reported
Level reading date:	1939-09-30	Feet below surface:	Not Reported
Feet to sea level:	-25.19	Note:	Not Reported
Level reading date:	1939-09-23	Feet below surface:	Not Reported
Feet to sea level:	-25.02	Note:	Not Reported
Level reading date:	1939-09-16	Feet below surface:	Not Reported
Feet to sea level:	-25.04	Note:	Not Reported
Level reading date:	1939-09-08	Feet below surface:	Not Reported
Feet to sea level:	-25.16	Note:	Not Reported
Level reading date:	1939-09-01	Feet below surface:	Not Reported
Feet to sea level:	-25.06	Note:	Not Reported
Level reading date:	1939-08-25	Feet below surface:	Not Reported
Feet to sea level:	-25.00	Note:	Not Reported
Level reading date:	1939-08-18	Feet below surface:	Not Reported
Feet to sea level:	-24.95	Note:	Not Reported
Level reading date:	1939-08-11	Feet below surface:	Not Reported
Feet to sea level:	-24.67	Note:	Not Reported
Level reading date:	1939-08-04	Feet below surface:	Not Reported
Feet to sea level:	-24.86	Note:	Not Reported
Level reading date:	1939-07-28	Feet below surface:	Not Reported
Feet to sea level:	-24.88	Note:	Not Reported
Level reading date:	1939-07-21	Feet below surface:	Not Reported
Feet to sea level:	-24.87	Note:	Not Reported
Level reading date:	1939-07-14	Feet below surface:	Not Reported
Feet to sea level:	-24.72	Note:	Not Reported
Level reading date:	1939-07-07	Feet below surface:	Not Reported
Feet to sea level:	-24.70	Note:	Not Reported
Level reading date:	1939-06-30	Feet below surface:	Not Reported
Feet to sea level:	-24.60	Note:	Not Reported
Level reading date:	1939-06-23	Feet below surface:	Not Reported
Feet to sea level:	-24.67	Note:	Not Reported
Level reading date:	1939-06-16	Feet below surface:	Not Reported
Feet to sea level:	-24.42	Note:	Not Reported
Level reading date:	1939-06-09	Feet below surface:	Not Reported
Feet to sea level:	-24.36	Note:	Not Reported

Level reading date:	1939-06-02	Feet below surface:	Not Reported
Feet to sea level:	-24.34	Note:	Not Reported
Level reading date:	1939-05-26	Feet below surface:	Not Reported
Feet to sea level:	-24.31	Note:	Not Reported
Level reading date:	1939-05-19	Feet below surface:	Not Reported
Feet to sea level:	-24.08	Note:	Not Reported
Level reading date:	1939-05-12	Feet below surface:	Not Reported
Feet to sea level:	-23.77	Note:	Not Reported
Level reading date:	1939-05-05	Feet below surface:	Not Reported
Feet to sea level:	-24.31	Note:	Not Reported
Level reading date:	1939-04-28	Feet below surface:	Not Reported
Feet to sea level:	-24.27	Note:	Not Reported
Level reading date:	1939-04-21	Feet below surface:	Not Reported
Feet to sea level:	-24.33	Note:	Not Reported
Level reading date:	1939-04-08	Feet below surface:	Not Reported
Feet to sea level:	-24.26	Note:	Not Reported
Level reading date:	1939-03-31	Feet below surface:	Not Reported
Feet to sea level:	-24.47	Note:	Not Reported
Level reading date:	1939-03-24	Feet below surface:	Not Reported
Feet to sea level:	-24.57	Note:	Not Reported
Level reading date:	1939-03-17	Feet below surface:	Not Reported
Feet to sea level:	-24.75	Note:	Not Reported
Level reading date:	1939-03-10	Feet below surface:	Not Reported
Feet to sea level:	-24.51	Note:	Not Reported
Level reading date:	1939-03-03	Feet below surface:	Not Reported
Feet to sea level:	-24.52	Note:	Not Reported
Level reading date:	1939-02-24	Feet below surface:	Not Reported
Feet to sea level:	-24.47	Note:	Not Reported
Level reading date:	1939-02-17	Feet below surface:	Not Reported
Feet to sea level:	-24.50	Note:	Not Reported
Level reading date:	1939-02-10	Feet below surface:	Not Reported
Feet to sea level:	-24.58	Note:	Not Reported
Level reading date:	1939-02-03	Feet below surface:	Not Reported
Feet to sea level:	-24.60	Note:	Not Reported
Level reading date:	1939-01-27	Feet below surface:	Not Reported
Feet to sea level:	-24.70	Note:	Not Reported
Level reading date:	1939-01-20	Feet below surface:	Not Reported
Feet to sea level:	-24.72	Note:	Not Reported
Level reading date:	1939-01-13	Feet below surface:	Not Reported
Feet to sea level:	-24.39	Note:	Not Reported
Level reading date:	1939-01-06	Feet below surface:	Not Reported
Feet to sea level:	-24.64	Note:	Not Reported

Level reading date:	1938-12-23	Feet below surface:	Not Reported
Feet to sea level:	-24.21	Note:	Not Reported
Level reading date:	1938-12-16	Feet below surface:	Not Reported
Feet to sea level:	-27.23	Note:	Not Reported
Level reading date:	1938-12-09	Feet below surface:	Not Reported
Feet to sea level:	-24.60	Note:	Not Reported
Level reading date:	1938-12-02	Feet below surface:	Not Reported
Feet to sea level:	-24.37	Note:	Not Reported
Level reading date:	1938-11-25	Feet below surface:	Not Reported
Feet to sea level:	-24.39	Note:	Not Reported
Level reading date:	1938-11-18	Feet below surface:	Not Reported
Feet to sea level:	-23.70	Note:	Not Reported
Level reading date:	1938-11-04	Feet below surface:	Not Reported
Feet to sea level:	-23.80	Note:	Not Reported
Level reading date:	1938-10-28	Feet below surface:	Not Reported
Feet to sea level:	-23.60	Note:	Not Reported
Level reading date:	1938-10-21	Feet below surface:	Not Reported
Feet to sea level:	-23.84	Note:	Not Reported
Level reading date:	1938-10-14	Feet below surface:	Not Reported
Feet to sea level:	-22.77	Note:	Not Reported
Level reading date:	1938-10-07	Feet below surface:	Not Reported
Feet to sea level:	-24.77	Note:	Not Reported
Level reading date:	1938-09-30	Feet below surface:	Not Reported
Feet to sea level:	-24.72	Note:	Not Reported
Level reading date:	1938-09-23	Feet below surface:	Not Reported
Feet to sea level:	-24.93	Note:	Not Reported
Level reading date:	1938-09-16	Feet below surface:	Not Reported
Feet to sea level:	-25.24	Note:	Not Reported
Level reading date:	1938-09-09	Feet below surface:	Not Reported
Feet to sea level:	-23.97	Note:	Not Reported
Level reading date:	1938-09-02	Feet below surface:	Not Reported
Feet to sea level:	-25.13	Note:	Not Reported
Level reading date:	1938-08-26	Feet below surface:	Not Reported
Feet to sea level:	-25.12	Note:	Not Reported
Level reading date:	1938-08-19	Feet below surface:	Not Reported
Feet to sea level:	-25.12	Note:	Not Reported
Level reading date:	1938-08-12	Feet below surface:	Not Reported
Feet to sea level:	-25.00	Note:	Not Reported
Level reading date:	1938-08-05	Feet below surface:	Not Reported
Feet to sea level:	-25.05	Note:	Not Reported
Level reading date:	1938-07-29	Feet below surface:	Not Reported
Feet to sea level:	-24.98	Note:	Not Reported

Level reading date:	1938-07-22	Feet below surface:	Not Reported
Feet to sea level:	-24.88	Note:	Not Reported
Level reading date:	1938-07-15	Feet below surface:	Not Reported
Feet to sea level:	-24.79	Note:	Not Reported
Level reading date:	1938-07-08	Feet below surface:	Not Reported
Feet to sea level:	-25.72	Note:	Not Reported
Level reading date:	1938-07-01	Feet below surface:	Not Reported
Feet to sea level:	-24.66	Note:	Not Reported
Level reading date:	1938-06-25	Feet below surface:	Not Reported
Feet to sea level:	-24.75	Note:	Not Reported
Level reading date:	1938-06-18	Feet below surface:	Not Reported
Feet to sea level:	-24.09	Note:	Not Reported
Level reading date:	1938-06-11	Feet below surface:	Not Reported
Feet to sea level:	-24.43	Note:	Not Reported
Level reading date:	1938-06-04	Feet below surface:	Not Reported
Feet to sea level:	-24.48	Note:	Not Reported
Level reading date:	1938-05-28	Feet below surface:	Not Reported
Feet to sea level:	-24.29	Note:	Not Reported
Level reading date:	1938-05-21	Feet below surface:	Not Reported
Feet to sea level:	-24.32	Note:	Not Reported
Level reading date:	1938-05-14	Feet below surface:	Not Reported
Feet to sea level:	-24.35	Note:	Not Reported
Level reading date:	1938-05-07	Feet below surface:	Not Reported
Feet to sea level:	-24.29	Note:	Not Reported
Level reading date:	1938-04-30	Feet below surface:	Not Reported
Feet to sea level:	-24.32	Note:	Not Reported
Level reading date:	1938-04-23	Feet below surface:	Not Reported
Feet to sea level:	-24.17	Note:	Not Reported
Level reading date:	1938-04-16	Feet below surface:	Not Reported
Feet to sea level:	-24.36	Note:	Not Reported
Level reading date:	1938-04-09	Feet below surface:	Not Reported
Feet to sea level:	-24.05	Note:	Not Reported
Level reading date:	1938-04-02	Feet below surface:	Not Reported
Feet to sea level:	-24.24	Note:	Not Reported
Level reading date:	1938-03-26	Feet below surface:	Not Reported
Feet to sea level:	-24.10	Note:	Not Reported
Level reading date:	1938-03-19	Feet below surface:	Not Reported
Feet to sea level:	-24.07	Note:	Not Reported
Level reading date:	1938-03-12	Feet below surface:	Not Reported
Feet to sea level:	-23.99	Note:	Not Reported
Level reading date:	1938-03-05	Feet below surface:	Not Reported
Feet to sea level:	-23.99	Note:	Not Reported

Level reading date:	1938-02-26	Feet below surface:	Not Reported
Feet to sea level:	-24.17	Note:	Not Reported
Level reading date:	1938-02-19	Feet below surface:	Not Reported
Feet to sea level:	-24.19	Note:	Not Reported
Level reading date:	1938-02-12	Feet below surface:	Not Reported
Feet to sea level:	-24.00	Note:	Not Reported

17
NNW **FED USGS** **USGS40000828675**
1/2 - 1 Mile
Lower

Organization ID:	USGS-NY	Organization Name:	USGS New York Water Science Center
Monitor Location:	K 256. 1	Type:	Well
Description:	2501	HUC:	02030201
Drainage Area:	Not Reported	Drainage Area Units:	Not Reported
Contrib Drainage Area:	Not Reported	Contrib Drainage Area Unts:	Not Reported
Aquifer:	Not Reported	Formation Type:	Not Reported
Aquifer Type:	Not Reported	Construction Date:	Not Reported
Well Depth:	174	Well Depth Units:	ft
Well Hole Depth:	206	Well Hole Depth Units:	ft

18
NNE **FED USGS** **USGS40000828715**
1/2 - 1 Mile
Lower

Organization ID:	USGS-NY	Organization Name:	USGS New York Water Science Center
Monitor Location:	K 249. 1	Type:	Well
Description:	4301	HUC:	02030201
Drainage Area:	Not Reported	Drainage Area Units:	Not Reported
Contrib Drainage Area:	Not Reported	Contrib Drainage Area Unts:	Not Reported
Aquifer:	Not Reported	Formation Type:	Not Reported
Aquifer Type:	Not Reported	Construction Date:	Not Reported
Well Depth:	175	Well Depth Units:	ft
Well Hole Depth:	175	Well Hole Depth Units:	ft

19
West **NY WELLS** **NYREG1000000139**
1/2 - 1 Mile
Higher

Well Number:	K003494	Owner:	Atlantic Car Wash
Well Depth:	140	Diameter:	4
Casing Length:	0	Screen Diameter:	0
Screen Length:	0		

GEOCHECK® - PHYSICAL SETTING SOURCE MAP FINDINGS

Map ID
Direction
Distance
Elevation | Database | EDR ID Number

20
SSW
1/2 - 1 Mile
Higher

NY WELLS **NYREG1000000126**

Well Number:	K003481	Owner:	Rym Station Bedford Incorporated
Well Depth:	150	Diameter:	6
Casing Length:	0	Screen Diameter:	0
Screen Length:	0		

21
West
1/2 - 1 Mile
Higher

FED USGS **USGS40000828450**

Organization ID:	USGS-NY	Organization Name:	USGS New York Water Science Center
Monitor Location:	K 23. 1	Type:	Well
Description:	Not Reported	HUC:	02030201
Drainage Area:	Not Reported	Drainage Area Units:	Not Reported
Contrib Drainage Area:	Not Reported	Contrib Drainage Area Unts:	Not Reported
Aquifer:	Not Reported	Formation Type:	Not Reported
Aquifer Type:	Not Reported	Construction Date:	Not Reported
Well Depth:	Not Reported	Well Depth Units:	Not Reported
Well Hole Depth:	243	Well Hole Depth Units:	ft

C22
ESE
1/2 - 1 Mile
Higher

FED USGS **USGS40000828291**

Organization ID:	USGS-NY	Organization Name:	USGS New York Water Science Center
Monitor Location:	K 3258. 1	Type:	Well
Description:	Not Reported	HUC:	02030201
Drainage Area:	Not Reported	Drainage Area Units:	Not Reported
Contrib Drainage Area:	Not Reported	Contrib Drainage Area Unts:	Not Reported
Aquifer:	Northern Atlantic Coastal Plain aquifer system		
Formation Type:	Glacial Aquifer, Upper	Aquifer Type:	Not Reported
Construction Date:	Not Reported	Well Depth:	70
Well Depth Units:	ft	Well Hole Depth:	Not Reported
Well Hole Depth Units:	Not Reported		

Ground water levels,Number of Measurements:	6	Level reading date:	1981-09-23
Feet below surface:	Not Reported	Feet to sea level:	12.54
Note:	Well was plugged and not in hydraulic contact with formation..		
Level reading date:	1981-02-25	Feet below surface:	Not Reported
Feet to sea level:	12.81	Note:	Not Reported
Level reading date:	1980-12-30	Feet below surface:	Not Reported
Feet to sea level:	14.66	Note:	Not Reported
Level reading date:	1980-09-23	Feet below surface:	Not Reported
Feet to sea level:	16.21	Note:	Not Reported
Level reading date:	1980-06-20	Feet below surface:	Not Reported

Feet to sea level:	15.29	Note:	Not Reported
Level reading date:	1980-06-10	Feet below surface:	Not Reported
Feet to sea level:	15.16	Note:	Not Reported

C23
ESE **FED USGS** **USGS40000828292**
1/2 - 1 Mile
Higher

Organization ID:	USGS-NY	Organization Name:	USGS New York Water Science Center
Monitor Location:	K 3300. 1	Type:	Well
Description:	Not Reported	HUC:	02030201
Drainage Area:	Not Reported	Drainage Area Units:	Not Reported
Contrib Drainage Area:	Not Reported	Contrib Drainage Area Unts:	Not Reported
Aquifer:	Not Reported	Formation Type:	Not Reported
Aquifer Type:	Not Reported	Construction Date:	Not Reported
Well Depth:	Not Reported	Well Depth Units:	Not Reported
Well Hole Depth:	Not Reported	Well Hole Depth Units:	Not Reported

---

24
NNW **FED USGS** **USGS40000828770**
1/2 - 1 Mile
Lower

Organization ID:	USGS-NY	Organization Name:	USGS New York Water Science Center
Monitor Location:	K 95. 1	Type:	Well
Description:	1701	HUC:	02030201
Drainage Area:	Not Reported	Drainage Area Units:	Not Reported
Contrib Drainage Area:	Not Reported	Contrib Drainage Area Unts:	Not Reported
Aquifer:	Northern Atlantic Coastal Plain aquifer system		
Formation Type:	Glacial Aquifer, Upper	Aquifer Type:	Not Reported
Construction Date:	Not Reported	Well Depth:	Not Reported
Well Depth Units:	Not Reported	Well Hole Depth:	Not Reported
Well Hole Depth Units:	Not Reported		

25
NNW **NY WELLS** **NYREG1000000222**
1/2 - 1 Mile
Lower

Well Number:	K003572	Owner:	Myrtle Bedford Llc
Well Depth:	100	Diameter:	4
Casing Length:	0	Screen Diameter:	0
Screen Length:	0		

GEOCHECK® - PHYSICAL SETTING SOURCE MAP FINDINGS
RADON

AREA RADON INFORMATION

Federal EPA Radon Zone for KINGS County: 3

Note: Zone 1 indoor average level > 4 pCi/L.
: Zone 2 indoor average level >= 2 pCi/L and <= 4 pCi/L.
: Zone 3 indoor average level < 2 pCi/L.

Federal Area Radon Information for KINGS COUNTY, NY

Number of sites tested: 51

Area	Average Activity	% <4 pCi/L	% 4-20 pCi/L	% >20 pCi/L
Living Area	0.750 pCi/L	100%	0%	0%
Basement	1.370 pCi/L	88%	10%	2%

PHYSICAL SETTING SOURCE RECORDS SEARCHED

TOPOGRAPHIC INFORMATION

USGS 7.5' Digital Elevation Model (DEM)
Source: United States Geologic Survey
EDR acquired the USGS 7.5' Digital Elevation Model in 2002 and updated it in 2006. The 7.5 minute DEM corresponds to the USGS 1:24,000- and 1:25,000-scale topographic quadrangle maps. The DEM provides elevation data with consistent elevation units and projection.

Current USGS 7.5 Minute Topographic Map
Source: U.S. Geological Survey

HYDROLOGIC INFORMATION

Flood Zone Data: This data was obtained from the Federal Emergency Management Agency (FEMA). It depicts 100-year and 500-year flood zones as defined by FEMA. It includes the National Flood Hazard Layer (NFHL) which incorporates Flood Insurance Rate Map (FIRM) data and Q3 data from FEMA in areas not covered by NFHL.
Source: FEMA
Telephone: 877-336-2627
Date of Government Version: 2003, 2015

NWI: National Wetlands Inventory. This data, available in select counties across the country, was obtained by EDR in 2002, 2005, 2010 and 2015 from the U.S. Fish and Wildlife Service.

State Wetlands Data: Freshwater Wetlands
Source: Department of Environmental Conservation
Telephone: 518-402-8961

HYDROGEOLOGIC INFORMATION

AQUIFLOW^{R} Information System
Source: EDR proprietary database of groundwater flow information
EDR has developed the AQUIFLOW Information System (AIS) to provide data on the general direction of groundwater flow at specific points. EDR has reviewed reports submitted to regulatory authorities at select sites and has extracted the date of the report, hydrogeologically determined groundwater flow direction and depth to water table information.

GEOLOGIC INFORMATION

Geologic Age and Rock Stratigraphic Unit
Source: P.G. Schruben, R.E. Arndt and W.J. Bawiec, Geology of the Conterminous U.S. at 1:2,500,000 Scale - A digital representation of the 1974 P.B. King and H.M. Beikman Map, USGS Digital Data Series DDS - 11 (1994).

STATSGO: State Soil Geographic Database
Source: Department of Agriculture, Natural Resources Conservation Service (NRCS)
The U.S. Department of Agriculture's (USDA) Natural Resources Conservation Service (NRCS) leads the national Conservation Soil Survey (NCSS) and is responsible for collecting, storing, maintaining and distributing soil survey information for privately owned lands in the United States. A soil map in a soil survey is a representation of soil patterns in a landscape. Soil maps for STATSGO are compiled by generalizing more detailed (SSURGO) soil survey maps.

SSURGO: Soil Survey Geographic Database
Source: Department of Agriculture, Natural Resources Conservation Service (NRCS)
Telephone: 800-672-5559
SSURGO is the most detailed level of mapping done by the Natural Resources Conservation Service, mapping scales generally range from 1:12,000 to 1:63,360. Field mapping methods using national standards are used to construct the soil maps in the Soil Survey Geographic (SSURGO) database. SSURGO digitizing duplicates the original soil survey maps. This level of mapping is designed for use by landowners, townships and county natural resource planning and management.

PHYSICAL SETTING SOURCE RECORDS SEARCHED

LOCAL / REGIONAL WATER AGENCY RECORDS

FEDERAL WATER WELLS

PWS: Public Water Systems
Source: EPA/Office of Drinking Water
Telephone: 202-564-3750
Public Water System data from the Federal Reporting Data System. A PWS is any water system which provides water to at least 25 people for at least 60 days annually. PWSs provide water from wells, rivers and other sources.

PWS ENF: Public Water Systems Violation and Enforcement Data
Source: EPA/Office of Drinking Water
Telephone: 202-564-3750
Violation and Enforcement data for Public Water Systems from the Safe Drinking Water Information System (SDWIS) after August 1995. Prior to August 1995, the data came from the Federal Reporting Data System (FRDS).

USGS Water Wells: USGS National Water Inventory System (NWIS)
This database contains descriptive information on sites where the USGS collects or has collected data on surface water and/or groundwater. The groundwater data includes information on wells, springs, and other sources of groundwater.

STATE RECORDS

New York Public Water Wells
Source: New York Department of Health
Telephone: 518-458-6731

OTHER STATE DATABASE INFORMATION

Oil and Gas Well Database
Source: Department of Environmental Conservation
Telephone: 518-402-8072
These files contain records, in the database, of wells that have been drilled.

RADON

State Database: NY Radon
Source: Department of Health
Telephone: 518-402-7556
Radon Test Results

Area Radon Information
Source: USGS
Telephone: 703-356-4020
The National Radon Database has been developed by the U.S. Environmental Protection Agency (USEPA) and is a compilation of the EPA/State Residential Radon Survey and the National Residential Radon Survey. The study covers the years 1986 - 1992. Where necessary data has been supplemented by information collected at private sources such as universities and research institutions.

EPA Radon Zones
Source: EPA
Telephone: 703-356-4020
Sections 307 & 309 of IRAA directed EPA to list and identify areas of U.S. with the potential for elevated indoor radon levels.

OTHER

Airport Landing Facilities: Private and public use landing facilities
Source: Federal Aviation Administration, 800-457-6656

Epicenters: World earthquake epicenters, Richter 5 or greater
Source: Department of Commerce, National Oceanic and Atmospheric Administration

Earthquake Fault Lines: The fault lines displayed on EDR's Topographic map are digitized quaternary faultlines, prepared in 1975 by the United State Geological Survey

PHYSICAL SETTING SOURCE RECORDS SEARCHED

STREET AND ADDRESS INFORMATION

© 2015 TomTom North America, Inc. All rights reserved. This material is proprietary and the subject of copyright protection and other intellectual property rights owned by or licensed to Tele Atlas North America, Inc. The use of this material is subject to the terms of a license agreement. You will be held liable for any unauthorized copying or disclosure of this material.

MAP	FACILITY
A1	NYC DOE ADULT TRAINING CTR 743K SCHOOL
A1	NYC DOE ADULT TRAINING CTR 743K SCHOOL
A2	NYC DOE ADULT TRAINING CTR 743K SCHOOL
A2	NYC DOE ADULT TRAINING CTR 743K SCHOOL
A3	ADULT LRNG CTR (OLD GRLS HS) - K743
A4	BELL ATLANTIC-NY
A4	BELL ATLANTIC-NY
A5	CON EDISON SERVICE BOX: 29776
A5	CON EDISON SERVICE BOX: 29776
A5	CON EDISON SERVICE BOX: 29776
A5	CON EDISON SERVICE BOX: 29776
A6	130 HALSEY ST
A6	130 HALSEY ST
A6	130 HALSEY ST
A7	CON EDISON
A8	NYLEDE DRY CLEANER
A9	MATHIEU RESIDENCE
A9	MATHIEU RESIDENCE
A9	MATHIEU RESIDENCE
A10	RESIDENTIAL
A10	RESIDENTIAL
A10	RESIDENTIAL
A11	CON EDISON
A12	CON EDISON
A12	CON EDISON
A12	CON EDISON
A13	CON EDISON
A14	CON EDISON
A15	CON ED
A16	CON EDISON
A17	CON EDISON
A18	ALHAMBRA ASSOCIATES, L.P.
A19	500 NORSTRAND AVE
A19	500 NORSTRAND AVE
A19	500 NORSTRAND AVE
A19	500 NORSTRAND AVE
A19	500 NORSTRAND AVE
A19	500 NORSTRAND AVE
A19	500 NORSTRAND AVE
A20	SUBWAY RESTAURANT
A20	SUBWAY RESTAURANT
A20	SUBWAY RESTAURANT
B21	FARROW HOME
B21	FARROW HOME

B21	FARROW HOME
C22	NOMIS FRENCH CLEANERS
C22	NOMIS FRENCH CLEANERS
C22	NOMIS FRENCH CLEANERS
C22	NOMIS FRENCH CLEANERS
C23	NOMIS FRENCH CLEANERS
C24	NOMIS CLEANERS
D25	LOT 53,TAXBLOCK 1849
C26	KFC
C26	KFC
C26	KFC
E27	CON EDISON
E28	CON EDISON
E29	CON EDISON SERVICE BOX: 20246
E29	CON EDISON SERVICE BOX: 20246
F30	CON EDISON
F31	CON EDISON SERVICE BOX: 20577
B32	SPILL NUMBER 0012431
B32	SPILL NUMBER 0012431
B32	SPILL NUMBER 0012431
C33	COMMERCIAL PROPERTY
C33	COMMERCIAL PROPERTY
C33	COMMERCIAL PROPERTY
C34	LOT 51,TAXBLOCK 1849
B35	IFO 184 HANCOCK ST
B35	IFO 184 HANCOCK ST
B35	IFO 184 HANCOCK ST
C36	CARVER FEDERAL SAVINGS BANK
C37	1281 FULTON ST
C37	1281 FULTON ST
C37	1281 FULTON ST
C38	LOT 47,TAXBLOCK 1849
C39	CON EDISON
C40	CON EDISON
C41	CON EDISON
C42	CON EDISON
C43	CON EDISON
C44	NYCT NOSTRAND AVENUE STATION - C LINE
C45	CON EDISON
C46	CON EDISON
C46	CON EDISON
C46	CON EDISON
B47	SB20585
B47	SB20585
B47	SB20585

D48	LOT 39,TAXBLOCK 1849
F49	CON EDISON MANHOLE: 78306
F49	CON EDISON MANHOLE: 78306
F50	CON EDISON MANHOLE: 03160
F50	CON EDISON MANHOLE: 03160
B51	CON EDISON
B52	CON EDISON
B53	CON EDISON
B53	CON EDISON
B53	CON EDISON
B54	SERVICE BOX 20586
B54	SERVICE BOX 20586
B54	SERVICE BOX 20586
C55	CON EDISON
C56	CON EDISON
C56	CON EDISON
C56	CON EDISON
C57	CON EDISON
C58	LOT 51,TAXBLOCK 1860
F59	VASQUEZ DRY CLEANERS
C60	LOT 49,TAXBLOCK 1860
C61	LOT 53,TAXBLOCK 1860
G62	CON EDISON
H63	CON EDISON
H64	CON EDISON
H65	CON EDISON
H65	CON EDISON
H65	CON EDISON
C66	LOT 47,TAXBLOCK 1860
F67	CON EDISON SERVICE BOX: 20574
F67	CON EDISON SERVICE BOX: 20574
F67	CON EDISON SERVICE BOX: 20574
F67	CON EDISON SERVICE BOX: 20574
C68	CON EDISON
C69	LOT 1,TAXBLOCK 1861
F70	CON EDISON
F70	CON EDISON
F70	CON EDISON
F71	CON EDISON
F72	CON EDISON
B73	157 HALSEY ST
B73	157 HALSEY ST
B73	157 HALSEY ST
E74	RESIDENCE
E74	RESIDENCE

E74	RESIDENCE
E75	PVT DWELLING
E75	PVT DWELLING
E75	PVT DWELLING
F76	CON EDISON SERVICE BOX: 29774
F76	CON EDISON SERVICE BOX: 29774
F76	CON EDISON SERVICE BOX: 29774
F76	CON EDISON SERVICE BOX: 29774
I77	CON EDISON SERVICE BOX: 19851
I77	CON EDISON SERVICE BOX: 19851
I77	CON EDISON SERVICE BOX: 19851
I77	CON EDISON SERVICE BOX: 19851
J78	RAY BIGGS RESIDENCE
J78	RAY BIGGS RESIDENCE
J78	RAY BIGGS RESIDENCE
D79	LOT 5,TAXBLOCK 1861
D80	LOT 9,TAXBLOCK 1861
G81	IN THE CONTAINER
G81	IN THE CONTAINER
G81	IN THE CONTAINER
H82	HORSEFORD RESIDENCE
H82	HORSEFORD RESIDENCE
H82	HORSEFORD RESIDENCE
I83	LOT 40,TAXBLOCK 1860
I84	2 MACON STREET ASSOCIATES, LP
D85	CON EDISON
D85	CON EDISON
D85	CON EDISON
D85	CON EDISON
K86	CON EDISON
K87	CON EDISON
K87	CON EDISON
K87	CON EDISON
K88	CON EDISON
I89	STN TRADING HOUSE
K90	THE RENAISSANCE
G91	LOT 50,TAXBLOCK 1850
G92	LOT 49,TAXBLOCK 1850
G93	CON EDISON
G93	CON EDISON
G94	CON EDISON SERVICE BOX: 28622
K95	SERVICE BOX 20570
K95	SERVICE BOX 20570
K95	SERVICE BOX 20570
J96	RESIDENCE

J96	RESIDENCE
J96	RESIDENCE
G97	LOT 48,TAXBLOCK 1850
H98	CON EDISON
H99	CON EDISON
H99	CON EDISON
H100	LOUIS FREEMAN
H100	LOUIS FREEMAN
H100	LOUIS FREEMAN
I101	LOT 37,TAXBLOCK 1860
G102	NEW YORK FRENCH CLEANERS
G102	NEW YORK FRENCH CLEANERS
G102	NEW YORK FRENCH CLEANERS
G102	NEW YORK FRENCH CLEANERS
G103	NEW YORK ONE HR FRENCH CLR INC
G104	LOT 47,TAXBLOCK 1850
G105	NY FRENCH CLEANERS
L106	LOT 56,TAXBLOCK 1860
M107	CON EDISON
M108	CON EDISON
G109	LOT 46,TAXBLOCK 1850
L110	CON EDISON SERVICE BOX: 20894
L110	CON EDISON SERVICE BOX: 20894
N111	1328 FULTON STREET FULTON SOUTH
N112	1328 FULTON STREET FULTON SOUTH
K113	CON EDISON
K113	CON EDISON
K113	CON EDISON
K114	CON EDISON
K115	CON EDISON
G116	LOT 45,TAXBLOCK 1850
L117	LOT 71,TAXBLOCK 1861
K118	462 NOSTRAND AVENUE
K118	462 NOSTRAND AVENUE
K118	462 NOSTRAND AVENUE
K118	462 NOSTRAND AVENUE
K118	462 NOSTRAND AVENUE
K118	462 NOSTRAND AVENUE
O119	CON EDISON
O120	CON EDISON SERVICE BOX: 21376
O120	CON EDISON SERVICE BOX: 21376
O120	CON EDISON SERVICE BOX: 21376
O120	CON EDISON SERVICE BOX: 21376
L121	CON EDISON SERVICE BOX: 20887
L122	CON EDISON

I123	LOT 45,TAXBLOCK 1842
I124	LOT 34,TAXBLOCK 1860
G125	MARCY AVENUE
G126	944 MARCY AVE
G126	944 MARCY AVE
G126	944 MARCY AVE
G126	944 MARCY AVE
N127	CON EDISON SERVICE BOX: 20898
N127	CON EDISON SERVICE BOX: 20898
N128	CON EDISON
P129	CON EDISON
K130	SERVICEBOX 21368
K130	SERVICEBOX 21368
K130	SERVICEBOX 21368
G131	LOT 41,TAXBLOCK 1850
L132	TM 788
L132	TM 788
L132	TM 788
I133	LOT 33,TAXBLOCK 1860
L134	77 HERKIMER ST
L134	77 HERKIMER ST
L134	77 HERKIMER ST
N135	145 HERKIMER ST
N135	145 HERKIMER ST
N135	145 HERKIMER ST
N135	145 HERKIMER ST
N135	145 HERKIMER ST
N135	145 HERKIMER ST
K136	CON EDISON SERVICE BOX: 21368
K136	CON EDISON SERVICE BOX: 21368
K136	CON EDISON SERVICE BOX: 21368
K136	CON EDISON SERVICE BOX: 21368
Q137	50 HALSEY ST
Q137	50 HALSEY ST
Q137	50 HALSEY ST
N138	RESIDENCE
N138	RESIDENCE
N138	RESIDENCE
G139	LOT 119,TAXBLOCK 1861
J140	CON EDISON
I141	LOT 32,TAXBLOCK 1860
G142	LOT 40,TAXBLOCK 1850
M143	CON EDISON MANHOLE: 3237
M143	CON EDISON MANHOLE: 3237
M143	CON EDISON MANHOLE: 3237

M143 CON EDISON MANHOLE: 3237
P144 CON EDISON
P145 CON EDISON
P145 CON EDISON
P146 CON EDISON
P147 CON EDISON
P147 CON EDISON
P147 CON EDISON
H148 CON EDISON
H149 MANHOLE 3239
H149 MANHOLE 3239
H149 MANHOLE 3239
I150 LOT 47,TAXBLOCK 1842
I150 LOT 47,TAXBLOCK 1842
O151 195 JEFFERSON AVENUE
O151 195 JEFFERSON AVENUE
O151 195 JEFFERSON AVENUE
G152 LOT 39,TAXBLOCK 1850
L153 LOT 55,TAXBLOCK 1865
M154 16 FAMILY APARTMENT BLDG
L155 LOT 18,TAXBLOCK 1867
L156 517-523 NOSTRAND AVENUE
L156 517-523 NOSTRAND AVENUE
L157 SUNSHINE CONSTRUCTION - NOSTRAND AVENUE
G158 LOT 38,TAXBLOCK 1850
G159 SB 19864
G159 SB 19864
G159 SB 19864
R160 CON EDISON TRANSFORMER MANHOLE #2010
R160 CON EDISON TRANSFORMER MANHOLE #2010
R160 CON EDISON TRANSFORMER MANHOLE #2010
L161 LOT 17,TAXBLOCK 1867
N162 CON EDISON
N163 CON EDISON
N163 CON EDISON
N163 CON EDISON
N164 CON EDISON
N165 CON EDISON
Q166 CON EDISON
Q167 CON EDISON SERVICE BOX: 20243
Q167 CON EDISON SERVICE BOX: 20243
O168 CON EDISON
S169 57 HERKIMER ST
R170 LOT 37,TAXBLOCK 1850
M171 233 HANCOCK ST REALTY LLC

N172 CON EDISON
N173 CON EDISON
N174 CON EDISON
N174 CON EDISON
N174 CON EDISON
N175 CON EDISON
N176 CON EDISON
N177 CON EDISON
Q178 CON EDISON SERVICE BOX: 20236
Q178 CON EDISON SERVICE BOX: 20236
Q179 CON EDISON
L180 LOT 16,TAXBLOCK 1867
T181 CON EDISON
T182 CON EDISON SERVICE BOX: 21387
T182 CON EDISON SERVICE BOX: 21387
U183 CON EDISON - SERVICE BOX 21367
Q184 LOT 50,TAXBLOCK 1842
R185 LOT 36,TAXBLOCK 1850
186 R.CHRISTOPHER BRAMWELL 7A ADMIN. F/136 HERIMER ST
P187 CON EDISON
P188 CON EDISON
P189 CON EDISON
P189 CON EDISON
P189 CON EDISON
V190 CON EDISON SERVICE BOX: 19843
V191 CON EDISON SERVICE BOX: 19843
V191 CON EDISON SERVICE BOX: 19843
V191 CON EDISON SERVICE BOX: 19843
V191 CON EDISON SERVICE BOX: 19843
W192 CON EDISON - MANHOLE 59283
W193 CONSOLIDATED EDISON
W194 CON EDISON - MANHOLE 59283
P195 CON EDISON
P196 CON EDISON
P197 CON EDISON
P197 CON EDISON
P197 CON EDISON
R198 SHEFFIELD BUILDING
W199 CON EDISON
W200 CON EDISON
W201 CON EDISON
T202 CON EDISON
U203 CON EDISON SERVICE BOX: 21363
U203 CON EDISON SERVICE BOX: 21363
U203 CON EDISON SERVICE BOX: 21363

U203	CON EDISON SERVICE BOX: 21363
X204	CON EDISON SERVICE BOX: 20560
X204	CON EDISON SERVICE BOX: 20560
X204	CON EDISON SERVICE BOX: 20560
X204	CON EDISON SERVICE BOX: 20560
Y205	LOT 62,TAXBLOCK 1865
Y205	LOT 62,TAXBLOCK 1865
X206	CON EDISON SERVICE BOX: 20567
X206	CON EDISON SERVICE BOX: 20567
X206	CON EDISON SERVICE BOX: 20567
X206	CON EDISON SERVICE BOX: 20567
Y207	FRIENDSHIP BAPTIST CHURCH
Y208	CON EDISON
Y208	CON EDISON
Y208	CON EDISON
Y209	SPILL NUMBER 0104978
Y209	SPILL NUMBER 0104978
Y209	SPILL NUMBER 0104978
W210	CON EDISON - SERVICE BOX 20583
T211	CON EDISON
T212	CON ED
P213	9-11 MAC DONOUGH STREET
Z214	CON EDISON - SERVICE BOX 32175
Z214	CON EDISON - SERVICE BOX 32175
Z215	BSD JOSHUA HDFC
S216	CON EDISON SERVICE BOX: 20885
S216	CON EDISON SERVICE BOX: 20885
AA217	6 MACDONOUGH ST/LEROY
AA217	6 MACDONOUGH ST/LEROY
AA217	6 MACDONOUGH ST/LEROY
V218	PRIVATE RESIDENCE
V218	PRIVATE RESIDENCE
V218	PRIVATE RESIDENCE
Q219	CON EDISON SERVICE BOX: 20242
Q219	CON EDISON SERVICE BOX: 20242
V220	CON EDISON - SERVICE BOX 19842
AB221	CON EDISON
AB221	CON EDISON
AB221	CON EDISON
AB222	CON EDISON
AB223	CON ED
S224	CON EDISON
S224	CON EDISON
S224	CON EDISON
S224	CON EDISON

X225 CON EDISON
X226 CON EDISON
X227 CON EDISON
X227 CON EDISON
X227 CON EDISON
T228 CON EDISON
T229 CON EDISON
T230 CON ED
AB231 RESTORATION ANNEX
AC232 I.S. 258 - BROOKLYN K258
AC233 NYC DEPT OF EDUCATION - I S 258K
AC233 NYC DEPT OF EDUCATION - I S 258K
AC233 NYC DEPT OF EDUCATION - I S 258K
AC233 NYC DEPT OF EDUCATION - I S 258K
AC233 NYC DEPT OF EDUCATION - I S 258K
AC233 NYC DEPT OF EDUCATION - I S 258K
AC233 NYC DEPT OF EDUCATION - I S 258K
AD234 CON EDISON - MANHOLE 3153
AD235 CON EDISON
Y236 CON EDISON
Y237 CON EDISON
Y237 CON EDISON
Y237 CON EDISON
Y238 CON EDISON
AE239 CON EDISON
AE240 CON EDISON
AE241 CON EDISON
S242 CON EDISON SERVICE BOX: 20889
S243 CON EDISON
AB244 CON EDISON
AB245 CON EDISON
AB246 LOT 32,TAXBLOCK 1476
AB246 LOT 32,TAXBLOCK 1476
AA247 CON EDISON
AA248 CON EDISON
AA249 CON EDISON
Y250 CON EDISON SERVICE BOX: 14877
Y250 CON EDISON SERVICE BOX: 14877
AE251 CON EDISON - MANHOLE 42033
AF252 RESIDENCE
AF252 RESIDENCE
AF252 RESIDENCE
Y253 DON CARLO ENVIRONMENTAL SERVICES INC
Y254 1225 ATLANTIC AVENUE
Y255 CON EDISON SERVICE BOX: 14876

Y255 CON EDISON SERVICE BOX: 14876
Y255 CON EDISON SERVICE BOX: 14876
AD256 ZT 299-303 PUTNAM, LLC
V257 CRYSTAL FRENCH CLEANERS
V258 CRYSTAL CLEANERS
V258 CRYSTAL CLEANERS
Z259 CON EDISON
Z260 CON EDISON
Z260 CON EDISON
Z260 CON EDISON
Z261 CON EDISON
AA262 1391 FULTON STREET
AA262 1391 FULTON STREET
AA262 1391 FULTON STREET
AA262 1391 FULTON STREET
AA262 1391 FULTON STREET
AA262 1391 FULTON STREET
Y263 CON EDISON
Y263 CON EDISON
X264 121 JEFFERSON AVE
X265 CON EDISON
X265 CON EDISON
X265 CON EDISON
X266 CON EDISON
X266 CON EDISON
X267 CON EDISON
AG268 CON EDISON SERVICE BOX: 14888
AG268 CON EDISON SERVICE BOX: 14888
AG269 CON EDISON
V270 1190 FULTON STREET
V271 1190 FULTON STREET
Y272 LIRR ATLANTIC AVENUE MANHOLES
Y272 LIRR ATLANTIC AVENUE MANHOLES
AE273 CON ED
AG274 CON EDISON MANHOLE: 3174
AG275 CON EDISON
AF276 CON EDISON
AF277 CON EDISON SERVICE BOX: 32165
AF277 CON EDISON SERVICE BOX: 32165
AB278 CON EDISON
AB279 CON ED
AB280 CON EDISON
Y281 CON EDISON - MANHOLE 14879
Y281 CON EDISON - MANHOLE 14879
Y281 CON EDISON - MANHOLE 14879

AF282 CON EDISON
AH283 NYCDEP
AI284 1231 BEDFORD AVENUE LLC
AI285 NYCDEP
AI286 NYCDEP
AI286 NYCDEP
AB287 P.S. 93 - BROOKLYN K093
AB288 PUBLIC SCHOOL 93
AB288 PUBLIC SCHOOL 93
AB288 PUBLIC SCHOOL 93
AF289 CON EDISON SERVICE BOX: 32169
AF289 CON EDISON SERVICE BOX: 32169
AF289 CON EDISON SERVICE BOX: 32169
AF289 CON EDISON SERVICE BOX: 32169
AA290 CON EDISON
AA290 CON EDISON
AA290 CON EDISON
AA291 CON EDISON
AJ292 CON ED
AK293 CON EDISON
AE294 CON EDISON
AE295 CON EDISON
AE296 CON EDISON
297 252 REAR MADISON STREET
AL298 CON EDISON SERVICE BOX: 23760
AL299 CON EDISON
AL300 CON EDISON SERVICE BOX: 23760
AL300 CON EDISON SERVICE BOX: 23760
AM301 216 PUTNAM AVE
AN302 WOLF GOLD INC
AL303 CON EDISON SERVICE BOX: 23762
AL303 CON EDISON SERVICE BOX: 23762
AG304 MHA REALTY CORPORATION
AG305 1320 ATLANTIC REALTY CORP
AL306 CON EDISON SERVICE BOX: 23768
AL306 CON EDISON SERVICE BOX: 23768
AO307 CON EDISON
AO308 CON EDISON
AO308 CON EDISON
AO308 CON EDISON
AO309 CON EDISON
AL310 CON EDISON
AL310 CON EDISON
AP311 CON EDISON SERVICE BOX: 21478
AP311 CON EDISON SERVICE BOX: 21478

AP311 CON EDISON SERVICE BOX: 21478
AP311 CON EDISON SERVICE BOX: 21478
AN312 47 MCDONOUGH STREET
AQ313 CON EDISON
AQ314 CON EDISON SERVICE BOX: 14892
AH315 CLOCKERS
AH315 CLOCKERS
AH315 CLOCKERS
AG316 JONES RESIDENCE
AG316 JONES RESIDENCE
AG316 JONES RESIDENCE
AR317 ATLANTIC PROPERTIES
AR317 ATLANTIC PROPERTIES
AQ318 LIRR ATLANTIC AVENUE MANHOLES
AQ318 LIRR ATLANTIC AVENUE MANHOLES
AO319 CON EDISON
AO319 CON EDISON
AR320 CON EDISON MANHOLE: 14880
AR320 CON EDISON MANHOLE: 14880
AS321 CONCORD BAPTIST CHURCH
AO322 LOT 52,TAXBLOCK 1854
AO322 LOT 52,TAXBLOCK 1854
AH323 GASETERIA BEDFORD
AT324 1283 BEDFORD
AT325 CON EDISON SERVICE BOX: 23770
AT325 CON EDISON SERVICE BOX: 23770
AN326 CON EDISON SERVICE BOX: 28442
AN326 CON EDISON SERVICE BOX: 28442
AT327 CON EDISON SERVICE BOX: 23771
AT327 CON EDISON SERVICE BOX: 23771
AU328 CON EDISON
AU329 CON EDISON MANHOLE: 3173
AP330 CON EDISON
AP331 CON EDISON SERVICE BOX: 8667
AN332 CON EDISON
AN333 CON EDISON
AN334 CON EDISON
AT335 NYS BEDFORD ARMORY
AT335 NYS BEDFORD ARMORY
AV336 DUTCH CLEANERS
AV337 ONE STAR CLEANERS
AV337 ONE STAR CLEANERS
AV337 ONE STAR CLEANERS
AV337 ONE STAR CLEANERS
AW338 CON EDISON

AW339 CON EDISON SERVICE BOX: 63184
AN340 CON EDISON
AN341 CON EDISON
AN342 CON ED
AJ343 CON EDISON
AJ344 CON EDISON
AL345 CON EDISON SERVICE BOX: 23761
AL345 CON EDISON SERVICE BOX: 23761
AM346 CON EDISON
AM346 CON EDISON
AM346 CON EDISON
AM347 CON EDISON
AM348 CON EDISON
AS349 BOYS HS (OLD) - BROOKLYN (K458)
AS350 NYC DOE - PS K458
AS350 NYC DOE - PS K458
AS350 NYC DOE - PS K458
AS350 NYC DOE - PS K458
AS350 NYC DOE - PS K458
AS350 NYC DOE - PS K458
AS350 NYC DOE - PS K458
AS350 NYC DOE - PS K458
AS351 NYC DEPT OF EDUCATION UNCOMMON COLLEGIATE CHARTER HS
AW352 CON EDISON - SERVICE BOX 20914
AP353 CON EDISON
AP354 CON EDISON
AP354 CON EDISON
AP355 CON EDISON
AP355 CON EDISON
AP355 CON EDISON
AQ356 CON EDISON SERVICE BOX: 27704
AQ356 CON EDISON SERVICE BOX: 27704
AL357 CON EDISON - SERVICE BOX 15553
AL358 CON EDISON
AS359 CON EDISON
AS360 CON EDISON - SERVICE BOX 35638
AS361 CON EDISON
AK362 CON ED
AK363 CON EDISON
AK364 CON EDISON
AK365 CON EDISON
AK365 CON EDISON
AK365 CON EDISON
AU366 CON EDISON
AT367 CON EDISON MANHOLE: 14870

AT367	CON EDISON MANHOLE: 14870
AR368	CON EDISON
AQ369	CON EDISON SERVICE BOX: 14901
AQ369	CON EDISON SERVICE BOX: 14901
370	CON EDISON SERVICE BOX: 14902
370	CON EDISON SERVICE BOX: 14902
AS371	CON EDISON
AX372	CON EDISON
AX373	CON EDISON
AX374	CON EDISON
AX374	CON EDISON
AX374	CON EDISON
AT375	CON EDISON SERVICE BOX: 14864
AT375	CON EDISON SERVICE BOX: 14864
AO376	CON EDISON
AO377	CON EDISON
AO377	CON EDISON
AO377	CON EDISON
AO378	CON EDISON
AO379	408 JAY/1427 FULTON /BKLN
AO379	408 JAY/1427 FULTON /BKLN
AO379	408 JAY/1427 FULTON /BKLN
AT380	CITGO STATION
AT380	CITGO STATION
AT380	CITGO STATION
AT380	CITGO STATION
AT380	CITGO STATION
AT380	CITGO STATION
AT380	CITGO STATION
AT380	CITGO STATION
AT380	CITGO STATION
AT380	CITGO STATION
AT380	CITGO STATION
AT380	CITGO STATION
AT380	CITGO STATION
AT380	CITGO STATION
AT380	CITGO STATION
AT380	CITGO STATION
AT380	CITGO STATION
AT380	CITGO STATION
AT380	CITGO STATION
AT380	CITGO STATION
AT380	CITGO STATION
AT380	CITGO STATION
AT380	CITGO STATION
AT380	CITGO STATION
AT380	CITGO STATION

AT380 CITGO STATION
AT380 CITGO STATION
AT380 CITGO STATION
AT380 CITGO STATION
AT380 CITGO STATION
AT380 CITGO STATION
AT380 CITGO STATION
AT380 CITGO STATION
AT380 CITGO STATION
AT381 BOLLA EM REALTY LLC #12141
AT382 BOLLA EM REALTY LLC # 12141 (DBA MOBIL)
AT382 BOLLA EM REALTY LLC # 12141 (DBA MOBIL)
AT382 BOLLA EM REALTY LLC # 12141 (DBA MOBIL)
AT382 BOLLA EM REALTY LLC # 12141 (DBA MOBIL)
AT382 BOLLA EM REALTY LLC # 12141 (DBA MOBIL)
AY383 1198 BEDFORD AVENUE
AY384 CON EDISON - SERVICE BOX 23747
AY385 CON EDISON - SERVICE BOX 23747
386 CON EDISON
AQ387 VICTOR BRANFORD, INC. DBA VICTORIA AUTO REPAIR
AT388 CON EDISON
AT389 NYNEX
AT390 CON EDISON
AT391 CON EDISON
AZ392 HPD HOUSE
AZ392 HPD HOUSE
AZ392 HPD HOUSE
AZ392 HPD HOUSE
AZ392 HPD HOUSE
AZ392 HPD HOUSE
BA393 461-463 TOMPKINS AVENUE
BA394 461-463 TOMPKINS AVENUE
BB395 1426-1438 FULTON STREET AKA 293-297 HERKIMER STREET
BB396 1426-1438 FULTON STREET AKA 293-297 HERKIMER STREET
AX397 1146 FULTON STREET
AX398 1146 FULTON STREET
BC399 PSB #3
BC399 PSB #3
BC399 PSB #3
BC399 PSB #3
BC399 PSB #3
BC399 PSB #3
BC399 PSB #3
BC399 PSB #3
BC399 PSB #3

BC399	PSB #3
400	VACANT BUILDING
400	VACANT BUILDING
400	VACANT BUILDING
400	VACANT BUILDING
400	VACANT BUILDING
400	VACANT BUILDING
AZ401	1131 DEAN STREET
AZ401	1131 DEAN STREET
AZ401	1131 DEAN STREET
402	1350 BEDFORD AVENUE
BC403	JEFFERSON CATCH HDFC
BC403	JEFFERSON CATCH HDFC
BC403	JEFFERSON CATCH HDFC
BC403	JEFFERSON CATCH HDFC
BD404	62 BROOKLYN AVE.
BD404	62 BROOKLYN AVE.
BD404	62 BROOKLYN AVE.
BE405	583 FRANKLIN AVENUE
BE406	583 FRANKLIN AVENUE
BD407	1450 ATLANTIC AVE INC
BD407	1450 ATLANTIC AVE INC
BD407	1450 ATLANTIC AVE INC
BD407	1450 ATLANTIC AVE INC
BD407	1450 ATLANTIC AVE INC
BD407	1450 ATLANTIC AVE INC
BD407	1450 ATLANTIC AVE INC
408	1299-1303 DEAN STREET,BRO
408	1299-1303 DEAN STREET,BRO
408	1299-1303 DEAN STREET,BRO
409	ARMSTRONG HOUSES
409	ARMSTRONG HOUSES
409	ARMSTRONG HOUSES
410	1100-1106 FULTON STREET
BF411	ATLANTIC AUTO SALES TRADING CORP
BE412	592 FRANKLIN AVE
BE412	592 FRANKLIN AVE
BE412	592 FRANKLIN AVE
413	MOBIL S/S
413	MOBIL S/S
413	MOBIL S/S
BF414	ATLANTIC BROOKLYN PROJECT
BG415	DEAN FRANKLIN APARTMENTS
BG415	DEAN FRANKLIN APARTMENTS
BG416	608-620 FRANKLIN AVENUE (FRANKLIN AVENUE LOFTS - DEAN STREET

417	WEINREICH RESIDENCE
417	WEINREICH RESIDENCE
417	WEINREICH RESIDENCE
BH418	208 LEXINGTON AVENUE
BH418	208 LEXINGTON AVENUE
BH418	208 LEXINGTON AVENUE
BH418	208 LEXINGTON AVENUE
BH418	208 LEXINGTON AVENUE
BH418	208 LEXINGTON AVENUE
BI419	696 ST MARKS AVE
BI419	696 ST MARKS AVE
BI419	696 ST MARKS AVE
BJ420	755 MARCY AVE
BJ420	755 MARCY AVE
BJ420	755 MARCY AVE
BG421	945 BERGEN STREET (FRANKLIN AVENUE LOFTS - BERGEN STREET SID
BG422	945 BERGEN STREET LLC
BG422	945 BERGEN STREET LLC
BG422	945 BERGEN STREET LLC
BG422	945 BERGEN STREET LLC
BG422	945 BERGEN STREET LLC
BI423	UNKNOWN RESIDENCE
BI423	UNKNOWN RESIDENCE
BI423	UNKNOWN RESIDENCE
424	SPILL NUMBER 9812863
424	SPILL NUMBER 9812863
424	SPILL NUMBER 9812863
BK425	1068-1072 FULTON STREET - DOB JOB NO. NB-320597243
BK426	LOT 12,TAXBLOCK 2016
BK426	LOT 12,TAXBLOCK 2016
BJ427	ARMSTRONG HOUSING / 370 L
BJ427	ARMSTRONG HOUSING / 370 L
BJ427	ARMSTRONG HOUSING / 370 L
BL428	1104-1106 BEDFORD AVENUE
BL429	1104-1106 BEDFORD AVENUE-OER
BL429	1104-1106 BEDFORD AVENUE-OER
BL430	1104-1106 BEDFORD AVENUE
431	CHURCH- 573 GATES AVENUE
431	CHURCH- 573 GATES AVENUE
431	CHURCH- 573 GATES AVENUE
BI432	702 NOSTRAND AVENUE
BI432	702 NOSTRAND AVENUE
BI433	702 NOSTRAND AVENUE - OFF-SITE
BI434	702 NOSTRAND AVENUE
BH435	223 LEXINGTON AVE

BH435 223 LEXINGTON AVE
BH435 223 LEXINGTON AVE
BM436 1516 FULTON STREET
BM437 LOT 12,TAXBLOCK 1864
BM437 LOT 12,TAXBLOCK 1864
BJ438 ARMSTRONG II HOUSES -NYCHA
BJ438 ARMSTRONG II HOUSES -NYCHA
BJ438 ARMSTRONG II HOUSES -NYCHA
BJ438 ARMSTRONG II HOUSES -NYCHA
BJ438 ARMSTRONG II HOUSES -NYCHA
BJ438 ARMSTRONG II HOUSES -NYCHA
BI439 ESTATE OF SAMUEL WIGGINS
BI439 ESTATE OF SAMUEL WIGGINS
BI439 ESTATE OF SAMUEL WIGGINS
440 RESIDENCE
440 RESIDENCE
440 RESIDENCE
BM441 CON EDISON
BM441 CON EDISON
BM442 1520 FULTON STREET
BN443 LEFFERTS MANOR
BN443 LEFFERTS MANOR
BN443 LEFFERTS MANOR
BN443 LEFFERTS MANOR
BN443 LEFFERTS MANOR
BN443 LEFFERTS MANOR
444 123 QUINCY ST
444 123 QUINCY ST
444 123 QUINCY ST
BN445 1015 ATLANTIC
BN446 1007 ATLANTIC AVENUE REDEVELOPMENT PROJECT
BN446 1007 ATLANTIC AVENUE REDEVELOPMENT PROJECT
BN446 1007 ATLANTIC AVENUE REDEVELOPMENT PROJECT
BN446 1007 ATLANTIC AVENUE REDEVELOPMENT PROJECT
BN446 1007 ATLANTIC AVENUE REDEVELOPMENT PROJECT
BN446 1007 ATLANTIC AVENUE REDEVELOPMENT PROJECT
BN447 1007 ATLANTIC AVENUE
448 89 KINGSTON AV
448 89 KINGSTON AV
448 89 KINGSTON AV
449 850 SAINT MARKS OWNERS CO
449 850 SAINT MARKS OWNERS CO
449 850 SAINT MARKS OWNERS CO
450 RES.
450 RES.

450	RES.
451	CLOSED-LACKOF RECENT INFO
451	CLOSED-LACKOF RECENT INFO
451	CLOSED-LACKOF RECENT INFO
452	LOT 4,TAXBLOCK 1134
452	LOT 4,TAXBLOCK 1134
452	LOT 4,TAXBLOCK 1134
452	LOT 4,TAXBLOCK 1134
453	LOT 39,TAXBLOCK 1858
453	LOT 39,TAXBLOCK 1858
BO454	1043 FULTON STREET
BO454	1043 FULTON STREET
BO454	1043 FULTON STREET
BO454	1043 FULTON STREET
BO454	1043 FULTON STREET
455	CON EDISON
455	CON EDISON
455	CON EDISON
455	CON EDISON
455	CON EDISON
BP456	MERAL BEDFORD LLC
BP456	MERAL BEDFORD LLC
BO457	1035 FULTON STREET
BP458	1021 BEDFORD AVENUE
459	LOT 80,TAXBLOCK 2019
459	LOT 80,TAXBLOCK 2019
459	LOT 80,TAXBLOCK 2019
459	LOT 80,TAXBLOCK 2019
459	LOT 80,TAXBLOCK 2019
BO460	1019-1033 FULTON STREET
461	705 FRANKLIN AVENUE
BP462	1044 BEDFORD AVENUE
463	666 GREENE AVENUE
BQ464	979 PACIFIC STREET
465	CONSTRUCTION SITE
465	CONSTRUCTION SITE
465	CONSTRUCTION SITE
465	CONSTRUCTION SITE
BR466	LOT 56,TAXBLOCK 2018
BR466	LOT 56,TAXBLOCK 2018
BQ467	527 GRAND AVENUE
468	651 - 671 GATES AVENUE
BR469	925 ATLANTIC AVENUE
BR470	LOT 64,TAXBLOCK 2018
BR470	LOT 64,TAXBLOCK 2018

471	1499 BEDFORD LLC
471	1499 BEDFORD LLC
471	1499 BEDFORD LLC
471	1499 BEDFORD LLC
471	1499 BEDFORD LLC
472	LOT 2,TAXBLOCK 1763
472	LOT 2,TAXBLOCK 1763
473	767 BERGEN STREET - DOB JOB NO. 320576658 & 320576649
474	633 MARCY AVENUE
475	LOT 62,TAXBLOCK 2012
475	LOT 62,TAXBLOCK 2012
476	531 WAVERLY AVENUE
477	LOT 30,TAXBLOCK 2011
477	LOT 30,TAXBLOCK 2011
478	74 VERNON AVENUE
BS479	VERIZON NEW YORK INC-NY-35304
BS479	VERIZON NEW YORK INC-NY-35304
BS479	VERIZON NEW YORK INC-NY-35304
BS479	VERIZON NEW YORK INC-NY-35304
BS479	VERIZON NEW YORK INC-NY-35304
BS479	VERIZON NEW YORK INC-NY-35304
BS479	VERIZON NEW YORK INC-NY-35304
BS479	VERIZON NEW YORK INC-NY-35304
BS479	VERIZON NEW YORK INC-NY-35304
BS479	VERIZON NEW YORK INC-NY-35304
BS479	VERIZON NEW YORK INC-NY-35304
BS480	829 ATLANTIC AVENUE - FORMER COIN BUILDING
481	802-806 MYRTLE AVENUE
482	CON EDISON
482	CON EDISON
482	CON EDISON
482	CON EDISON
482	CON EDISON
483	650 - 658 MADISON STREET
483	650 - 658 MADISON STREET
484	723-733 MYRTLE AVENUE
485	840 FULTON LLC - C/O DATEN GROUP
485	840 FULTON LLC - C/O DATEN GROUP
485	840 FULTON LLC - C/O DATEN GROUP
485	840 FULTON LLC - C/O DATEN GROUP
485	840 FULTON LLC - C/O DATEN GROUP
485	840 FULTON LLC - C/O DATEN GROUP
BT486	CON EDISON SERVICE BOX: 21449
BT486	CON EDISON SERVICE BOX: 21449
BT486	CON EDISON SERVICE BOX: 21449

487	550 VANDERBILT AVE (PACIFIC PARK B11)
488	922 MYRTLE AVENUE
488	922 MYRTLE AVENUE
488	922 MYRTLE AVENUE
488	922 MYRTLE AVENUE
489	667 MYRTLE AVENUE
490	901 MYRTLE AVE
BT491	LOT 54,TAXBLOCK 1651
BT491	LOT 54,TAXBLOCK 1651
492	948 MYRTLE AVENUE

STREET	CITY	ST	ZIP	DIST	MILES
475 NOSTRAND AVE	BROOKLYN	NY	11101	0	0.000
475 NOSTRAND AVE	BROOKLYN	NY	11101	0	0.000
475 NOSTRAND AVE	BROOKLYN	NY	11216	0	0.000
475 NOSTRAND AVE	BROOKLYN	NY	11216	0	0.000
475 NOSTRAND AVENUE	BROOKLYN	NY	11216	0	0.000
NOSTRAND AVE/HALSEY ST	BROOKLYN	NY	00000-0000	45	0.009
NOSTRAND AVE/HALSEY ST	BROOKLYN	NY	00000-0000	45	0.009
506 NOSTRAND AVE	BROOKLYN	NY	11216	73	0.014
506 NOSTRAND AVE	BROOKLYN	NY	11216	73	0.014
506 NOSTRAND AVE	BROOKLYN	NY	11216	73	0.014
506 NOSTRAND AVE	BROOKLYN	NY	11216	73	0.014
130 HALSEY ST	BROOKLYN	NY		76	0.014
130 HALSEY ST	BROOKLYN	NY		76	0.014
130 HALSEY ST	BROOKLYN	NY		76	0.014
FO 508 NOSTRAND AVE	BROOKLYN	NY	11216	82	0.016
508 NOSTRAND AV	BROOKLYN	NY	11216	82	0.016
123A HALSEY STREET	BROOKLYN	NY		93	0.018
123A HALSEY STREET	BROOKLYN	NY		93	0.018
123A HALSEY STREET	BROOKLYN	NY		93	0.018
107A HALSEY ST	BROOKLYN	NY		94	0.018
107A HALSEY ST	BROOKLYN	NY		94	0.018
107A HALSEY ST	BROOKLYN	NY		94	0.018
105 HALSEY ST	BROOKLYN	NY	11216	94	0.018
119 HALSEY ST	BROOKLYN	NY	11216	94	0.018
119 HALSEY ST	BROOKLYN	NY	11216	94	0.018
119 HALSEY ST	BROOKLYN	NY	11216	94	0.018
119 HALSEY ST	BROOKLYN	NY	11216	94	0.018
119 HALSEY ST	BROOKLYN	NY	11216	94	0.018
38 MACON ST	BROOKLYN	NY	11216	96	0.018
38 MACON ST	BROOKLYN	NY	11216	96	0.018
38 MACON ST	BROOKLYN	NY	11216	96	0.018
500 NOSTRAND AVENUE	BROOKLYN	NY	11206	98	0.019
500 NOSTRAND AVENUE	BROOKLYN	NY	11206	98	0.019
500 NOSTRAND AVENUE	BROOKLYN	NY	11206	98	0.019
500 NOSTRAND AVENUE	BROOKLYN	NY	11206	98	0.019
500 NOSTRAND AVENUE	BROOKLYN	NY	11206	98	0.019
500 NOSTRAND AVENUE	BROOKLYN	NY	11206	98	0.019
500 NOSTRAND AVENUE	BROOKLYN	NY	11206	98	0.019
500 NOSTRAND AVENUE	BROOKLYN	NY	11206	98	0.019
36 MACON STREET	BROOKLYN	NY		114	0.022
36 MACON STREET	BROOKLYN	NY		114	0.022
36 MACON STREET	BROOKLYN	NY		114	0.022
133 HALSEY STREET	BROOKLYN	NY		134	0.025
133 HALSEY STREET	BROOKLYN	NY		134	0.025

133 HALSEY STREET	BROOKLYN	NY		134	0.025
485 NOSTRAND AVE	BROOKLYN	NY	11216	146	0.028
485 NOSTRAND AVE	BROOKLYN	NY	11216	146	0.028
485 NOSTRAND AVE	BROOKLYN	NY	11216	146	0.028
485 NOSTRAND AVE	BROOKLYN	NY	11216	146	0.028
485 NOSTRAND AVENUE	BROOKLYN	NY		146	0.028
485 NOSTRAND AVE	BROOKLYN	NY	11216	146	0.028
1299 FULTON STREET	BROOKLYN	NY	11216	185	0.035
495 NOSTRAND AVE	BROOKLYN	NY		224	0.042
495 NOSTRAND AVE	BROOKLYN	NY		224	0.042
495 NOSTRAND AVE	BROOKLYN	NY		224	0.042
81 HALSEY ST	BROOKLYN	NY	11216	225	0.043
81 HALSEY ST	BROOKLYN	NY	11216	225	0.043
81 HALSEY ST	BROOKLYN	NY	11216	225	0.043
81 HALSEY ST	BROOKLYN	NY	11216	225	0.043
158 HANCOCK ST	BROOKLYN	NY	11216	233	0.044
158 HANCOCK ST	BROOKLYN	NY	11216	233	0.044
178 HANCOCK ST	BROOKLYN	NY		234	0.044
178 HANCOCK ST	BROOKLYN	NY		234	0.044
178 HANCOCK ST	BROOKLYN	NY		234	0.044
1289 FULTON STREET	BROOKLYN	NY		237	0.045
1289 FULTON STREET	BROOKLYN	NY		237	0.045
1289 FULTON STREET	BROOKLYN	NY		237	0.045
1303 FULTON STREET	BROOKLYN	NY	11216	246	0.047
184 HANCOCK ST	BROOKLYN	NY		249	0.047
184 HANCOCK ST	BROOKLYN	NY		249	0.047
184 HANCOCK ST	BROOKLYN	NY		249	0.047
1281 FULTON STREET	BROOKLYN	NY	11216	258	0.049
1281 FULTON ST	BROOKLYN	NY		258	0.049
1281 FULTON ST	BROOKLYN	NY		258	0.049
1281 FULTON ST	BROOKLYN	NY		258	0.049
1307 FULTON STREET	BROOKLYN	NY	11216	258	0.049
FULTON ST & NOSTRAND AVE	BROOKLYN	NY	11216	280	0.053
FULTON ST & NOSTRAND AVE	BROOKLYN	NY	11216	280	0.053
FULTON ST & NOSTRAND AVE	BROOKLYN	NY	11216	280	0.053
FULTON ST & NOSTRAND AVE	BROOKLYN	NY	11216	280	0.053
FULTON ST & NOSTRAND AVE	BROOKLYN	NY	11216	280	0.053
NOSTRAND AVE & FULTON ST NB	BROOKLYN	NY	11216	280	0.053
FULTON ST & NOSTRAND AVE	BROOKLYN	NY	11216	280	0.053
NOSTRAND AVE & FULTON ST	BROOKLYN	NY	11216	280	0.053
NOSTRAND AVE & FULTON ST	BROOKLYN	NY	11216	280	0.053
NOSTRAND AVE & FULTON ST	BROOKLYN	NY	11216	280	0.053
190 HANCOCK ST	BROOKLYN	NY		281	0.053
190 HANCOCK ST	BROOKLYN	NY		281	0.053
190 HANCOCK ST	BROOKLYN	NY		281	0.053

1329 FULTON STREET	BROOKLYN	NY	11216	304	0.058
HANCOCK ST & NOSTRAND AVE	BROOKLYN	NY	11216	304	0.058
HANCOCK ST & NOSTRAND AVE	BROOKLYN	NY	11216	304	0.058
HANCOCK ST & NOSTRAND AVE	BROOKLYN	NY	11216	304	0.058
HANCOCK ST & NOSTRAND AVE	BROOKLYN	NY	11216	304	0.058
156 HALSEY ST	BROOKLYN	NY	11216	318	0.060
156 HALSEY ST	BROOKLYN	NY	11216	318	0.060
156 HALSEY ST	BROOKLYN	NY	11216	318	0.060
156 HALSEY ST	BROOKLYN	NY	11216	318	0.060
156 HALSEY ST	BROOKLYN	NY	11216	318	0.060
200 HANCOCK ST	BROOKLYN	NY		339	0.064
200 HANCOCK ST	BROOKLYN	NY		339	0.064
200 HANCOCK ST	BROOKLYN	NY		339	0.064
1270 FULTON ST	BROOKLYN	NY	11221	339	0.064
1270 FULTON ST	BROOKLYN	NY	11221	339	0.064
1270 FULTON ST	BROOKLYN	NY	11221	339	0.064
1270 FULTON ST	BROOKLYN	NY	11221	339	0.064
1270 FULTON ST	BROOKLYN	NY	11221	339	0.064
1274 FULTON STREET	BROOKLYN	NY	11216	348	0.066
449 NOSTRAND AVE	BROOKLYN	NY	11216	349	0.066
1272 FULTON STREET	BROOKLYN	NY	11216	352	0.067
1276 FULTON STREET	BROOKLYN	NY	11216	353	0.067
17 VERONA PL	BROOKLYN	NY	11216	353	0.067
160 HALSEY ST	BROOKLYN	NY	11216	357	0.068
160 HALSEY ST	BROOKLYN	NY	11216	357	0.068
160 HALSEY ST	BROOKLYN	NY	11216	357	0.068
160 HALSEY ST	BROOKLYN	NY	11216	357	0.068
160 HALSEY ST	BROOKLYN	NY	11216	357	0.068
1266 FULTON STREET	BROOKLYN	NY	11216	363	0.069
175 HANCOCK ST	BROOKLYN	NY	11216	364	0.069
175 HANCOCK ST	BROOKLYN	NY	11216	364	0.069
175 HANCOCK ST	BROOKLYN	NY	11216	364	0.069
175 HANCOCK ST	BROOKLYN	NY	11216	364	0.069
1288 FULTON ST	BROOKLYN	NY	11216	364	0.069
1288 FULTON STREET	BROOKLYN	NY		364	0.069
181 HANCOCK ST	BROOKLYN	NY	11216	364	0.069
181 HANCOCK ST	BROOKLYN	NY	11216	364	0.069
181 HANCOCK ST	BROOKLYN	NY	11216	364	0.069
181 HANCOCK ST	BROOKLYN	NY	11216	364	0.069
181 HANCOCK ST	BROOKLYN	NY	11216	364	0.069
157 HALSEY ST	BROOKLYN	NY		371	0.070
157 HALSEY ST	BROOKLYN	NY		371	0.070
157 HALSEY ST	BROOKLYN	NY		371	0.070
65 HALSEY ST	BROOKLYN	NY		372	0.070
65 HALSEY ST	BROOKLYN	NY		372	0.070

65 HALSEY ST	BROOKLYN	NY		372	0.070
3 ARLINGTON PLACE	BROOKLIN	NY		376	0.071
3 ARLINGTON PLACE	BROOKLIN	NY		376	0.071
3 ARLINGTON PLACE	BROOKLIN	NY		376	0.071
492 NOSTRAND AVE	BROOKLYN	NY	11216	377	0.071
492 NOSTRAND AVE	BROOKLYN	NY	11216	377	0.071
492 NOSTRAND AVE	BROOKLYN	NY	11216	377	0.071
492 NOSTRAND AVE	BROOKLYN	NY	11216	377	0.071
1263 FULTON ST SB19851	BROOKLYN	NY	11216	378	0.072
1263 FULTON ST SB19851	BROOKLYN	NY	11216	378	0.072
1263 FULTON ST SB19851	BROOKLYN	NY	11216	378	0.072
1263 FULTON ST SB19851	BROOKLYN	NY	11216	378	0.072
189 HANCOCK ST	BROOKLYN	NY		379	0.072
189 HANCOCK ST	BROOKLYN	NY		379	0.072
189 HANCOCK ST	BROOKLYN	NY		379	0.072
1290 FULTON STREET	BROOKLYN	NY		381	0.072
1298 FULTON STREET	BROOKLYN	NY		393	0.074
1341 FULTON STREET	BROOKLYN	NY		397	0.075
1341 FULTON STREET	BROOKLYN	NY		397	0.075
1341 FULTON STREET	BROOKLYN	NY		397	0.075
164 HALSEY ST	BROOKLYN	NY		398	0.075
164 HALSEY ST	BROOKLYN	NY		398	0.075
164 HALSEY ST	BROOKLYN	NY		398	0.075
1250 FULTON STREET	BROOKLYN	NY	11216	399	0.076
2 MACON STREET	BROOKLYN	NY	11216	401	0.076
1302 FULTON ST	BROOKLYN	NY	11216	404	0.077
1302 FULTON ST	BROOKLYN	NY	11216	404	0.077
1302 FULTON ST	BROOKLYN	NY	11216	404	0.077
1302 FULTON ST	BROOKLYN	NY	11216	404	0.077
137 HANCOCK ST	BROOKLYN	NY	11233	407	0.077
137 HANCOCK ST	BROOKLYN	NY	11233	407	0.077
137 HANCOCK ST	BROOKLYN	NY	11233	407	0.077
137 HANCOCK ST	BROOKLYN	NY	11233	407	0.077
137 HANCOCK ST	BROOKLYN	NY	11233	407	0.077
1257 FULTON ST	BROOKLYN	NY	11216	408	0.077
480 NOSTRAND AVENUE	BROOKLYN	NY	11216	410	0.078
1343 FULTON STREET	BROOKLYN	NY	11216	422	0.080
1345 FULTON STREET	BROOKLYN	NY	11216	437	0.083
102 MACON ST	BROOKLYN	NY	11216	443	0.084
102 MACON ST	BROOKLYN	NY	11216	443	0.084
102 MACON ST	BROOKLYN	NY	11216	443	0.084
129 HANCOCK ST	BROOKLYN	NY		448	0.085
129 HANCOCK ST	BROOKLYN	NY		448	0.085
129 HANCOCK ST	BROOKLYN	NY		448	0.085
205 HANCOCK ST	BROOKLYN	NY		451	0.085

205 HANCOCK ST	BROOKLYN	NY		451	0.085
205 HANCOCK ST	BROOKLYN	NY		451	0.085
1347 FULTON STREET	BROOKLYN	NY	11216	452	0.086
111 MACON ST	BROOKLYN	NY	11216	459	0.087
111 MACON ST	BROOKLYN	NY	11216	459	0.087
111 MACON ST	BROOKLYN	NY	11216	459	0.087
163A HALSEY ST	BROOKLYN	NY		462	0.088
163A HALSEY ST	BROOKLYN	NY		462	0.088
163A HALSEY ST	BROOKLYN	NY		462	0.088
1242 FULTON STREET	BROOKLYN	NY	11216	465	0.088
1349 FULTON ST	BROOKLYN	NY	11216-2111	468	0.089
1349 FULTON ST	BROOKLYN	NY	11216-2111	468	0.089
1349 FULTON ST	BROOKLYN	NY	11216-2111	468	0.089
1349 FULTON ST	BROOKLYN	NY	11216-2111	468	0.089
1349 FULTON ST	BROOKLYN	NY	11216	468	0.089
1349 FULTON STREET	BROOKLYN	NY	11216	468	0.089
1349 FULTON ST	BROOKLYN	NY		468	0.089
554 NOSTRAND AVENUE	BROOKLYN	NY	11216	473	0.090
218 HANCOCK AVE	BROOKLYN	NY	11216	482	0.091
218 HANCOCK AVE	BROOKLYN	NY	11216	482	0.091
1351 FULTON STREET	BROOKLYN	NY	11216	485	0.092
97 HERKIMER ST	BROOKLYN	NY	11216	486	0.092
97 HERKIMER ST	BROOKLYN	NY	11216	486	0.092
1328 FULTON STREET	BROOKLYN	NY		491	0.093
1328 FULTON STREET	NEW YORK CITY	NY		491	0.093
121 HANCOCK ST	BROOKLYN	NY	11216	499	0.095
121 HANCOCK ST	BROOKLYN	NY	11216	499	0.095
121 HANCOCK ST	BROOKLYN	NY	11216	499	0.095
121 HANCOCK ST	BROOKLYN	NY	11216	499	0.095
121 HANCOCK ST	BROOKLYN	NY	11216	499	0.095
1353 FULTON STREET	BROOKLYN	NY		500	0.095
113 HERKIMER STREET	BROOKLYN	NY	11216	501	0.095
462 NOSTRAND AVENUE	BROOKLYN	NY		504	0.095
462 NOSTRAND AVENUE	BROOKLYN	NY		504	0.095
462 NOSTRAND AVENUE	BROOKLYN	NY		504	0.095
462 NOSTRAND AVENUE	BROOKLYN	NY		504	0.095
462 NOSTRAND AVENUE	BROOKLYN	NY		504	0.095
462 NOSTRAND AVENUE	BROOKLYN	NY		504	0.095
204 JEFFERSON AVE	BROOKLYN	NY	11216	506	0.096
204 JEFFERSON AVE	BROOKLYN	NY	11216	506	0.096
204 JEFFERSON AVE	BROOKLYN	NY	11216	506	0.096
204 JEFFERSON AVE	BROOKLYN	NY	11216	506	0.096
204 JEFFERSON AVE	BROOKLYN	NY	11216	506	0.096
85 HERKIMER ST	BROOKLYN	NY	11216	522	0.099
85 HERKIMER ST	BROOKLYN	NY	11216	522	0.099

1249 FULTON STREET	BROOKLYN	NY	11216	523	0.099
1234 FULTON STREET	BROOKLYN	NY		542	0.103
944 MARCY AVENUE	BROOKLYN	NY	11216	544	0.103
944 MARCY AVE	BROOKLYN	NY		544	0.103
944 MARCY AVE	BROOKLYN	NY		544	0.103
944 MARCY AVE	BROOKLYN	NY		544	0.103
944 MARCY AVE	BROOKLYN	NY		544	0.103
137 HERKIMER ST	BROOKLYN	NY	11216	544	0.103
137 HERKIMER ST	BROOKLYN	NY	11216	544	0.103
137 HERKIMER ST	BROOKLYN	NY	11216	544	0.103
FO 936 MARCY AVE	BROOKLYN	NY	11233	548	0.104
172 JEFFERSON AVE	BROOKLYN	NY		553	0.105
172 JEFFERSON AVE	BROOKLYN	NY		553	0.105
172 JEFFERSON AVE	BROOKLYN	NY		553	0.105
1359 FULTON STREET	BROOKLYN	NY		553	0.105
HERKIMER ST & NOXON AVE	BROOKLYN	NY		557	0.105
HERKIMER ST & NOXON AVE	BROOKLYN	NY		557	0.105
HERKIMER ST & NOXON AVE	BROOKLYN	NY		557	0.105
1232 FULTON STREET	BROOKLYN	NY		559	0.106
77 HERKIMER ST	BROOKLYN	NY		560	0.106
77 HERKIMER ST	BROOKLYN	NY		560	0.106
77 HERKIMER ST	BROOKLYN	NY		560	0.106
145 HERKIMER ST	BROOKLYN	NY		561	0.106
145 HERKIMER ST	BROOKLYN	NY		561	0.106
145 HERKIMER ST	BROOKLYN	NY		561	0.106
145 HERKIMER ST	BROOKLYN	NY		561	0.106
145 HERKIMER ST	BROOKLYN	NY		561	0.106
145 HERKIMER ST	BROOKLYN	NY		561	0.106
170 JEFFERSON AVE	BROOKLYN	NY	11216	562	0.106
170 JEFFERSON AVE	BROOKLYN	NY	11216	562	0.106
170 JEFFERSON AVE	BROOKLYN	NY	11216	562	0.106
170 JEFFERSON AVE	BROOKLYN	NY	11216	562	0.106
50 HALSEY ST	BROOKLYN	NY		566	0.107
50 HALSEY ST	BROOKLYN	NY		566	0.107
50 HALSEY ST	BROOKLYN	NY		566	0.107
147 HERKIMER ST	BROOKLYN	NY		566	0.107
147 HERKIMER ST	BROOKLYN	NY		566	0.107
147 HERKIMER ST	BROOKLYN	NY		566	0.107
1320 FULTON STREET	BROOKLYN	NY	11216	568	0.108
244 JEFFERSON AVE	BROOKLYN	NY	11216	572	0.108
1230 FULTON STREET	BROOKLYN	NY		577	0.109
1363 FULTON STREET	BROOKLYN	NY		579	0.110
230 HANCOCK ST	BROOKLYN	NY	11216	580	0.110
230 HANCOCK ST	BROOKLYN	NY	11216	580	0.110
230 HANCOCK ST	BROOKLYN	NY	11216	580	0.110

230 HANCOCK ST	BROOKLYN	NY	11216	580	0.110
MACON ST & MARCY AVE	BROOKLYN	NY	11216	583	0.110
MACON & MARCY AVE	BROOKLYN	NY	11216	583	0.110
MACON & MARCY AVE	BROOKLYN	NY	11216	583	0.110
MACON ST & MARCY AVE	BROOKLYN	NY	11216	583	0.110
MACON ST & MARCY AVE	BROOKLYN	NY	11216	583	0.110
MACON ST & MARCY AVE	BROOKLYN	NY	11216	583	0.110
MACON ST & MARCY AVE	BROOKLYN	NY	11216	583	0.110
HALSEY & MARCY AV	BROOKLYN	NY	11201	584	0.111
MARCY AVE / HALSEY ST	BROOKLYN	NY		584	0.111
MARCY AVE / HALSEY ST	BROOKLYN	NY		584	0.111
MARCY AVE / HALSEY ST	BROOKLYN	NY		584	0.111
1245 FULTON STREET	BROOKLYN	NY		586	0.111
1245 FULTON STREET	BROOKLYN	NY		586	0.111
195 JEFFERSON AVE	PERINTON	NY		593	0.112
195 JEFFERSON AVE	PERINTON	NY		593	0.112
195 JEFFERSON AVE	PERINTON	NY		593	0.112
1365 FULTON STREET	BROOKLYN	NY		597	0.113
556 NOSTRAND AVENUE	BROOKLYN	NY		608	0.115
227 HANCOCK ST	BROOKLYN	NY	11216	610	0.116
517 NOSTRAND AVENUE	BROOKLYN	NY	11216	613	0.116
517-523 NOSTRAND AVENUE	BROOKLYN	NY	11216	613	0.116
517-523 NOSTRAND AVENUE	BROOKLYN	NY	11216	613	0.116
517-523 NOSTRAND AVE	BROOKLYN	NY	11216	613	0.116
1367 FULTON STREET	BROOKLYN	NY		614	0.116
1367 FULTON ST	BROOKLYN	NY		614	0.116
1367 FULTON ST	BROOKLYN	NY		614	0.116
1367 FULTON ST	BROOKLYN	NY		614	0.116
FULTON AVENUE AND NEW YORK AVENUE	BROOKLYN	NY		625	0.118
FULTON AVENUE AND NEW YORK AVENUE	BROOKLYN	NY		625	0.118
FULTON AVENUE AND NEW YORK AVENUE	BROOKLYN	NY		625	0.118
519 NOSTRAND AVENUE	BROOKLYN	NY		629	0.119
175 HERKIMER ST	BROOKLYN	NY	11216	636	0.120
175 HERKIMER ST	BROOKLYN	NY	11216	636	0.120
175 HERKIMER ST	BROOKLYN	NY	11216	636	0.120
175 HERKIMER ST	BROOKLYN	NY	11216	636	0.120
175 HERKIMER ST	BROOKLYN	NY	11216	636	0.120
175 HERKIMER ST	BROOKLYN	NY	11216	636	0.120
42 HALSEY ST	BROOKLYN	NY	11216	637	0.121
42 HALSEY ST	BROOKLYN	NY	11216	637	0.121
42 HALSEY ST	BROOKLYN	NY	11216	637	0.121
203 JEFFERSON AVE	NEW YORK	NY	11216	637	0.121
57 HERKIMER STREET	BROOKLYN	NY	11216	637	0.121
1369 FULTON STREET	BROOKLYN	NY	11216	639	0.121
231 HANCOCK STREET	BROOKLYN	NY	11216	643	0.122

177 HERKIMER ST SB28456	BROOKLYN	NY	11216	645	0.122
177 HERKIMER ST SB28456	BROOKLYN	NY	11216	645	0.122
177 HERKIMER ST SB28456	BROOKLYN	NY	11216	645	0.122
177 HERKIMER ST SB28456	BROOKLYN	NY	11216	645	0.122
177 HERKIMER ST SB28456	BROOKLYN	NY	11216	645	0.122
177 HERKIMER ST SB28456	BROOKLYN	NY	11216	645	0.122
177 HERKIMER ST SB82057	BROOKLYN	NY	11216	645	0.122
177 HERKIMER ST SB82057	BROOKLYN	NY	11216	645	0.122
37 HALSEY ST	BROOKLYN	NY	11216	645	0.122
37 HALSEY ST	BROOKLYN	NY	11216	645	0.122
37 HALSEY ST	BROOKLYN	NY	11216	645	0.122
521 NOSTRAND AVENUE	BROOKLYN	NY	11216	648	0.123
258 JEFFERSON AVE	BROOKLYN	NY	11216	650	0.123
258 JEFFERSON AVE	BROOKLYN	NY	11216	650	0.123
258 JEFFERSON AVE	BROOKLYN	NY	11216	650	0.123
156 JEFFERSON AVE	BROOKLYN	NY	11216	653	0.124
1239 FULTON STREET	BROOKLYN	NY	11216	655	0.124
1371 FULTON STREET	BROOKLYN	NY		659	0.125
136 HERKIMER STREET	BROOKLYN	NY	11216	665	0.126
118 MACON ST	BROOKLYN	NY	11216	682	0.129
118 MACON ST	BROOKLYN	NY	11216	682	0.129
118 MACON ST	BROOKLYN	NY	11216	682	0.129
118 MACON ST	BROOKLYN	NY	11216	682	0.129
118 MACON ST	BROOKLYN	NY	11216	682	0.129
1237 FULTON ST SB 19843	BROOKLYN	NY	11216	692	0.131
1237 FULTON ST SB 19843	BROOKLYN	NY	11216	692	0.131
1237 FULTON ST SB 19843	BROOKLYN	NY	11216	692	0.131
1237 FULTON ST SB 19843	BROOKLYN	NY	11216	692	0.131
1237 FULTON ST SB 19843	BROOKLYN	NY	11216	692	0.131
OPP 177 HALSEY STREET	BROOKLYN	NY	11216	695	0.132
177 HALSEY ST OPP	BROOKLYN	NY	11216	695	0.132
OPP 177 HALSEY STREET	BROOKLYN	NY	11216	695	0.132
120 MACON ST	BROOKLYN	NY	11216	698	0.132
120 MACON ST	BROOKLYN	NY	11216	698	0.132
120 MACON ST	BROOKLYN	NY	11216	698	0.132
120 MACON ST	BROOKLYN	NY	11216	698	0.132
120 MACON ST	BROOKLYN	NY	11216	698	0.132
1368 FULTON STREET	BROOKLYN	NY	11216	709	0.134
238 HANCOCK ST	BROOKLYN	NY	11216	727	0.138
238 HANCOCK ST	BROOKLYN	NY	11216	727	0.138
238 HANCOCK ST	BROOKLYN	NY	11216	727	0.138
251 JEFFERSON AVE	BROOKLYN	NY	11221	735	0.139
151 JEFFERSON AVE	BROOKLYN	NY	11216	743	0.141
151 JEFFERSON AVE	BROOKLYN	NY	11216	743	0.141
151 JEFFERSON AVE	BROOKLYN	NY	11216	743	0.141

151 JEFFERSON AVE	BROOKLYN	NY	11216	743	0.141
89 HANCOCK ST	BROOKLYN	NY	11216	753	0.143
89 HANCOCK ST	BROOKLYN	NY	11216	753	0.143
89 HANCOCK ST	BROOKLYN	NY	11216	753	0.143
89 HANCOCK ST	BROOKLYN	NY	11216	753	0.143
570 NOSTRAND AVENUE	BROOKLYN	NY	11216	754	0.143
570 NOSTRAND AVENUE	BROOKLYN	NY	11216	754	0.143
80 HANCOCK ST	BROOKLYN	NY	11216	756	0.143
80 HANCOCK ST	BROOKLYN	NY	11216	756	0.143
80 HANCOCK ST	BROOKLYN	NY	11216	756	0.143
80 HANCOCK ST	BROOKLYN	NY	11216	756	0.143
92 HERKIMER STREET	BROOKLYN	NY	11216	760	0.144
92 HERKIMER ST	BROOKLYN	NY	11216	760	0.144
92 HERKIMER ST	BROOKLYN	NY	11216	760	0.144
92 HERKIMER ST	BROOKLYN	NY	11216	760	0.144
92 HERKIMER ST	BROOKLYN	NY		760	0.144
92 HERKIMER ST	BROOKLYN	NY		760	0.144
92 HERKIMER ST	BROOKLYN	NY		760	0.144
239 HANCOCK ST	BROOKLYN	NY	11216	763	0.145
257 JEFFERSON AVE	BROOKLYN	NY	11216	767	0.145
257 JEFFERSON AVE	BROOKLYN	NY	11216	767	0.145
9/11 MAC DONOUGH STREET	BROOKLYN	NY	11216	774	0.147
300 PUTNAM AVE	BROOKLYN	NY	11216	778	0.147
300 PUTNAM AVE	BROOKLYN	NY	11216	778	0.147
300 PUTNAM AVENUE	BROOKLYN	NY	11216	778	0.147
35 HERKIMER ST	BROOKLYN	NY	11216	779	0.148
35 HERKIMER ST	BROOKLYN	NY	11216	779	0.148
6 MACDONOUGH ST/LEROY	BROOKLYN	NY		789	0.149
6 MACDONOUGH ST/LEROY	BROOKLYN	NY		789	0.149
6 MACDONOUGH ST/LEROY	BROOKLYN	NY		789	0.149
1208 FULTON ST	BROOKLYN	NY		792	0.150
1208 FULTON ST	BROOKLYN	NY		792	0.150
1208 FULTON ST	BROOKLYN	NY		792	0.150
22 HALSEY ST	BROOKLYN	NY	11216	801	0.152
22 HALSEY ST	BROOKLYN	NY	11216	801	0.152
1225 FULTON ST	BROOKLYN	NY	11216	807	0.153
HERKIMER ST & NEW YORK AVE SE	BROOKLYN	NY	11216	809	0.153
HERKIMER ST & NEW YORK AVE SE	BROOKLYN	NY	11216	809	0.153
HERKIMER ST & NEW YORK AVE SE	BROOKLYN	NY	11216	809	0.153
HERKIMER ST & NEW YORK AVE SE	BROOKLYN	NY	11216	809	0.153
HERKIMER ST & NEW YORK AVE SE	BROOKLYN	NY	11216	809	0.153
27 HERKIMER PL	BROOKLYN	NY	11201	820	0.155
27 HERKIMER PL	BROOKLYN	NY	11201	820	0.155
27 HERKIMER PL	BROOKLYN	NY	11201	820	0.155
27 HERKIMER PL	BROOKLYN	NY	11201	820	0.155

81 HANCOCK ST	BROOKLYN	NY	11216	824	0.156
81 HANCOCK ST	BROOKLYN	NY	11216	824	0.156
81 HANCOCK ST	BROOKLYN	NY	11216	824	0.156
81 HANCOCK ST	BROOKLYN	NY	11216	824	0.156
81 HANCOCK ST	BROOKLYN	NY	11216	824	0.156
276 JEFFERSON AVE	BROOKLYN	NY	11216	834	0.158
276 JEFFERSON AVE	BROOKLYN	NY	11216	834	0.158
276 JEFFERSON AVE	BROOKLYN	NY	11216	834	0.158
20 NEW YORK AVENUE	BROOKLYN	NY	11216	835	0.158
141 MACON STREET	BROOKLYN	NY	11216	839	0.159
141 MACON ST	BROOKLYN	NY	11216	839	0.159
141 MACON ST	BROOKLYN	NY	11216	839	0.159
141 MACON ST	BROOKLYN	NY	11216	839	0.159
141 MACON ST	BROOKLYN	NY	11216	839	0.159
141 MACON ST	BROOKLYN	NY	11216	839	0.159
141 MACON ST	BROOKLYN	NY	11216	839	0.159
141 MACON ST	BROOKLYN	NY	11216	839	0.159
PUTNAM AVE AND NOSTRAND AVE.	BROOKLYN	NY	11216	840	0.159
PUTNAM AVE AND NOSTRAND AVE.	BROOKLYN	NY	11216	840	0.159
543 NOSTRAND AVE	BROOKLYN	NY	11216	849	0.161
543 NOSTRAND AVE	BROOKLYN	NY	11216	849	0.161
543 NOSTRAND AVE	BROOKLYN	NY	11216	849	0.161
543 NOSTRAND AVE	BROOKLYN	NY	11216	849	0.161
543 NOSTRAND AVE	BROOKLYN	NY	11216	849	0.161
278 JEFFERSON AVE	BROOKLYN	NY	11234	849	0.161
278 JEFFERSON AVE	BROOKLYN	NY	11234	849	0.161
278 JEFFERSON AVE	BROOKLYN	NY	11234	849	0.161
38 HERKIMER ST	BROOKLYN	NY	11216	859	0.163
38 HERKIMER ST	BROOKLYN	NY	11216	859	0.163
13 E NEW YORK AVE	BROOKLYN	NY	11216	878	0.166
13 E NEW YORK AVE	BROOKLYN	NY	11216	878	0.166
1301 EAST NEW YORK AVENUE	BROOKLYN	NY	11212	878	0.166
1301 EAST NEW YORK AVENUE	BROOKLYN	NY	11212	878	0.166
18 MACDONOUGH ST	BROOKLYN	NY	11216	887	0.168
18 MACDONOUGH ST	BROOKLYN	NY	11216	887	0.168
18 MACDONOUGH ST	BROOKLYN	NY	11216	887	0.168
1237 ATLANTIC AVE	BROOKLYN	NY	11216	892	0.169
1237 ATLANTIC AVE	BROOKLYN	NY	11216	892	0.169
284 JEFFERSON AVE	BROOKLYN	NY	11221	893	0.169
236 PUTNAM AVE	BROOKLYN	NY		895	0.170
236 PUTNAM AVE	BROOKLYN	NY		895	0.170
236 PUTNAM AVE	BROOKLYN	NY		895	0.170
1225 ATLANTIC AVE	BROOKLYN	NY	11216	898	0.170
1225 ATLANTIC AVENUE	NEW YORK CITY	NY		898	0.170
1225 ATLANTIC AVE	BROOKLYN	NY	11216	898	0.170

1225 ATLANTIC AVE	BROOKLYN	NY	11216	898	0.170
1225 ATLANTIC AVE	BROOKLYN	NY	11216	898	0.170
299-303 PUTNAM AVE	BROOKLYN	NY	11216	905	0.171
1192 FULTON ST	BROOKLYN	NY	11216 2009	909	0.172
1192 FULTON ST	BROOKLYN	NY	11216-2003	909	0.172
1192 FULTON ST	BROOKLYN	NY	11216-2003	909	0.172
323 PUTNAM AVE	BROOKLYN	NY	11216	911	0.173
323 PUTNAM AVE	BROOKLYN	NY	11216	911	0.173
323 PUTNAM AVE	BROOKLYN	NY	11216	911	0.173
323 PUTNAM AVE	BROOKLYN	NY	11216	911	0.173
323 PUTNAM AVE	BROOKLYN	NY	11216	911	0.173
1391 FULTON STREET	BROOKLYN	NY		918	0.174
1391 FULTON STREET	BROOKLYN	NY		918	0.174
1391 FULTON STREET	BROOKLYN	NY		918	0.174
1391 FULTON STREET	BROOKLYN	NY		918	0.174
1391 FULTON STREET	BROOKLYN	NY		918	0.174
1391 FULTON STREET	BROOKLYN	NY		918	0.174
1213 ATLANTIC AVE	BROOKLYN	NY	11201	921	0.174
1213 ATLANTIC AVE	BROOKLYN	NY	11201	921	0.174
121 JEFFERSON AVENUE	BROOKLYN	NY	11216	926	0.175
121 JEFFERSON AVE	BROOKLYN	NY	11216	926	0.175
121 JEFFERSON AVE	BROOKLYN	NY	11216	926	0.175
121 JEFFERSON AVE	BROOKLYN	NY	11216	926	0.175
121 JEFFERSON AVE	BROOKLYN	NY	11216	926	0.175
121 JEFFERSON AVE	BROOKLYN	NY	11216	926	0.175
121 JEFFERSON AVE	BROOKLYN	NY	11216	926	0.175
1253 ATLANTIC AVE FRONT OF	BROOKLYN	NY	11216	927	0.176
1253 ATLANTIC AVE FRONT OF	BROOKLYN	NY	11216	927	0.176
1253 ATLANTIC AVE FRONT OF	BROOKLYN	NY	11216	927	0.176
1190 FULTON STREET	BROOKLYN	NY		945	0.179
1190 FULTON STREET	NEW YORK CITY	NY		945	0.179
S56-S55-S54 ON ATLANTIC AVE	BROOKLYN	NY	11217	958	0.181
S56-S55-S54 ON ATLANTIC AVE	BROOKLYN	NY	11217	958	0.181
292 JEFFERSON AVE	BROOKLYN	NY	11216	961	0.182
1263 ATLANTIC AVE	BROOKLYN	NY	11216	976	0.185
1263 ATLANTIC AVE	BROOKLYN	NY	11216	976	0.185
224 PUTNAM AVE	BROOKLYN	NY	11216	977	0.185
224 PUTNAM AVE	BROOKLYN	NY	11216	977	0.185
224 PUTNAM AVE	BROOKLYN	NY	11216	977	0.185
HERKIMER ST & HERKIMER CT NE	BROOKLYN	NY	11216	978	0.185
HERKIMER ST & HERKIMER CT NE	BROOKLYN	NY	11216	978	0.185
HERKIMER ST & HERKIMER CT NE	BROOKLYN	NY	11216	978	0.185
ATLANTIC AVENUE AND NOSTRAND A	BROOKLYN	NY	11216	989	0.187
ATLANTIC AVENUE AND NOSTRAND A	BROOKLYN	NY	11216	989	0.187
ATLANTIC AVENUE AND NOSTRAND A	BROOKLYN	NY	11216	989	0.187

222 PUTNAM AVE	BROOKLYN	NY	11216	989	0.187
PERRY PL- ATLANTIC & HERKIMER	BROOKLYN	NY		991	0.188
1231 BEDFORD AVENUE	BROOKLYN	NY	11216	992	0.188
1215 BEDFORD AVE	BROOKLYN	NY	11201	1004	0.190
1215 BEDFORD AVE	BROOKLYN	NY	11211	1004	0.190
1215 BEDFORD AVE	BROOKLYN	NY	11211	1004	0.190
31 NEW YORK AVENUE	BROOKLYN	NY	11216	1011	0.191
31 NEW YORK AVE	BROOKLYN	NY	11216	1011	0.191
31 NEW YORK AVE	BROOKLYN	NY	11216	1011	0.191
31 NEW YORK AVE	BROOKLYN	NY	11216	1011	0.191
253 PUTNAM AVE	BROOKLYN	NY	11216	1022	0.194
253 PUTNAM AVE	BROOKLYN	NY	11216	1022	0.194
253 PUTNAM AVE	BROOKLYN	NY	11216	1022	0.194
253 PUTNAM AVE	BROOKLYN	NY	11216	1022	0.194
1403 FULTON ST	BROOKLYN	NY	11216	1036	0.196
1403 FULTON ST	BROOKLYN	NY	11216	1036	0.196
1403 FULTON ST	BROOKLYN	NY	11216	1036	0.196
1403 FULTON ST	BROOKLYN	NY	11216	1036	0.196
1205 BEDFORD AVE & HANCOCK ST	BROOKLYN	NY	11234	1039	0.197
202 HERKIMER ST	BROOKLYN	NY	11216	1047	0.198
293 JEFFERSON AVE	BROOKLYN	NY	11216	1052	0.199
293 JEFFERSON AVE	BROOKLYN	NY	11216	1052	0.199
293 JEFFERSON AVE	BROOKLYN	NY	11216	1052	0.199
252 MADISON STREET	NEW YORK	NY	11216	1056	0.200
1251 BEDFORD AVE	BROOKLYN	NY	11216	1056	0.200
1253 BEDFORD AV	BROOKLYN	NY	11201	1061	0.201
1253 BEDFORD AVE	BROOKLYN	NY	11216	1061	0.201
1253 BEDFORD AVE	BROOKLYN	NY	11216	1061	0.201
210-216 PUTNAM AVENUE	BROOKLYN	NY	11216	1072	0.203
43 MCDONOUGH STREET	BROOKLYN	NY	11216	1074	0.203
1267 BEDFORD AVE	BROOKLYN	NY	11216	1088	0.206
1267 BEDFORD AVE	BROOKLYN	NY	11216	1088	0.206
1306 ATLANTIC AVENUE	BROOKLYN	NY	11213	1088	0.206
1320 ATLANTIC AVE	BROOKLYN	NY	10021	1088	0.206
1269 BEDFORD AVE	BROOKLYN	NY	11216	1094	0.207
1269 BEDFORD AVE	BROOKLYN	NY	11216	1094	0.207
1409 FULTON ST	BROOKLYN	NY	11217	1098	0.208
1409 FULTON ST	BROOKLYN	NY	11217	1098	0.208
1409 FULTON ST	BROOKLYN	NY	11217	1098	0.208
1409 FULTON ST	BROOKLYN	NY	11217	1098	0.208
1409 FULTON ST	BROOKLYN	NY	11217	1098	0.208
HERKIMER ST & BEDFORD AVE	BROOKLYN	NY	11202	1107	0.210
HERKIMER ST & BEDFORD AVE	BROOKLYN	NY	11202	1107	0.210
312 JEFFERSON AVE	BROOKLYN	NY	11221	1117	0.212
312 JEFFERSON AVE	BROOKLYN	NY	11221	1117	0.212

312 JEFFERSON AVE	BROOKLYN	NY	11221	1117	0.212
312 JEFFERSON AVE	BROOKLYN	NY	11221	1117	0.212
47 MCDONOUGH STREET	BROOKLYN	NY	11216	1120	0.212
1315 ATLANTIC AVE FRONT OF	BROOKLYN	NY	11216	1127	0.213
1315 ATLANTIC AVE FRONT OF	BROOKLYN	NY	11216	1127	0.213
1163 ATLANTIC AVE	BROOKLYN	NY	11216-2708	1131	0.214
1163 ATLANTIC AVE	BROOKLYN	NY	11216-2708	1131	0.214
1163 ATLANTIC AVE	BROOKLYN	NY	11216-2708	1131	0.214
563 NOSTRAND AVE	BROOKLYN	NY		1140	0.216
563 NOSTRAND AVE	BROOKLYN	NY		1140	0.216
563 NOSTRAND AVE	BROOKLYN	NY		1140	0.216
1260 ATLANTIC AVE	BROOKLYN	NY	11216	1141	0.216
1260 ATLANTIC AVE	BROOKLYN	NY	11216	1141	0.216
S53-S52 ON ATLANTIC AVE BETW	BROOKLYN	NY	11217	1147	0.217
S53-S52 ON ATLANTIC AVE BETW	BROOKLYN	NY	11217	1147	0.217
1392 FULTON ST	BROOKLYN	NY	11216	1167	0.221
1392 FULTON ST	BROOKLYN	NY	11216	1167	0.221
1236 ATLANTIC AVE	BROOKLYN	NY	11216	1171	0.222
1236 ATLANTIC AVE	BROOKLYN	NY	11216	1171	0.222
833 MARCY AVENUE	BROOKLYN	NY	11216	1172	0.222
1413 FULTON STREET	BROOKLYN	NY	11216	1176	0.223
1413 FULTON STREET	BROOKLYN	NY	11216	1176	0.223
1305 BEDFORD AVENUE	BROOKLYN	NY	11216	1180	0.223
1285 BEDFORD AVE.	BROOKLYN	NY	11216	1182	0.224
1285 BEDFORD AVE	BROOKLYN	NY	11216	1182	0.224
1285 BEDFORD AVE	BROOKLYN	NY	11216	1182	0.224
55 MCDONOUGH ST	BROOKLYN	NY	11216	1191	0.226
55 MCDONOUGH ST	BROOKLYN	NY	11216	1191	0.226
1293 BEDFORD AVE	BROOKLYN	NY	11216	1193	0.226
1293 BEDFORD AVE	BROOKLYN	NY	11216	1193	0.226
1352 ATLANTIC AVE FRONT OF	BROOKLYN	NY	11238	1194	0.226
1352 ATLANTIC AVE FRONT OF	BROOKLYN	NY	11238	1194	0.226
311 JEFFERSON AVE	BROOKLYN	NY	11237	1200	0.227
311 JEFFERSON AVE	BROOKLYN	NY	11237	1200	0.227
57 MACDONOUGH ST	BROOKLYN	NY	11216	1209	0.229
57 MACDONOUGH ST	BROOKLYN	NY	11216	1209	0.229
57 MACDONOUGH ST	BROOKLYN	NY	11216	1209	0.229
1322 BEDFORD AVENUE	BROOKLYN	NY	11216	1213	0.230
1322 BEDFORD AVENUE	BROOKLYN	NY	11216	1213	0.230
571 NOSTRAND AVE	BROOKLYN	NY		1218	0.231
571 NOSTRAND AVE	BROOKLYN	NY	11216	1218	0.231
571 NOSTRAND AVE	BROOKLYN	NY	11216	1218	0.231
571 NOSTRAND AVE	BROOKLYN	NY	11216	1218	0.231
571 NOSTRAND AVE	BROOKLYN	NY	11216	1218	0.231
243 HERKIMER ST	BROOKLYN	NY	11201	1219	0.231

243 HERKIMER ST	BROOKLYN	NY	11213	1219	0.231
59 MACDONOUGH ST	BROOKLYN	NY	11216	1229	0.233
59 MACDONOUGH ST	BROOKLYN	NY	11216	1229	0.233
59 MACDONOUGH ST	BROOKLYN	NY	11216	1229	0.233
44 HANCOCK ST	BROOKLYN	NY	11216	1231	0.233
44 HANCOCK ST	BROOKLYN	NY	11216	1231	0.233
1286 BEDFORD AVE	BROOKLYN	NY	11216	1231	0.233
1286 BEDFORD AVE	BROOKLYN	NY	11216	1231	0.233
219 PUTNAM AVE	BROOKLYN	NY	11216	1233	0.234
219 PUTNAM AVE	BROOKLYN	NY	11216	1233	0.234
219 PUTNAM AVE	BROOKLYN	NY	11216	1233	0.234
219 PUTNAM AVE	BROOKLYN	NY	11216	1233	0.234
219 PUTNAM AVE	BROOKLYN	NY	11216	1233	0.234
832 MARCY AVENUE	BROOKLYN	NY	11216	1237	0.234
832 MARCY AVE	BROOKLYN	NY	11216	1237	0.234
832 MARCY AVE	BROOKLYN	NY	11216	1237	0.234
832 MARCY AVE	BROOKLYN	NY	11216	1237	0.234
832 MARCY AVE	BROOKLYN	NY	11216	1237	0.234
832 MARCY AVE	BROOKLYN	NY	11216	1237	0.234
832 MARCY AVE	BROOKLYN	NY	11216	1237	0.234
832 MARCY AVE	BROOKLYN	NY	11216	1237	0.234
832 MARCY AVE	BROOKLYN	NY	11216	1237	0.234
832 MARCY AVE	BROOKLYN	NY	11216	1237	0.234
247 HERKIMER ST	BROOKLYN	NY	11216	1244	0.236
317 JEFFERSON AVE	BROOKLYN	NY	11233	1246	0.236
317 JEFFERSON AVE	BROOKLYN	NY	11233	1246	0.236
317 JEFFERSON AVE	BROOKLYN	NY	11233	1246	0.236
317 JEFFERSON AVE	BROOKLYN	NY	11233	1246	0.236
317 JEFFERSON AVE	BROOKLYN	NY	11233	1246	0.236
317 JEFFERSON AVE	BROOKLYN	NY	11233	1246	0.236
60 NEW YORK AVE	BROOKLYN	NY	11216	1252	0.237
60 NEW YORK AVE	BROOKLYN	NY	11216	1252	0.237
39 BREVOORT PLACE	BROOKLYN	NY	11238	1252	0.237
39 BREVOORT PLACE	BROOKLYN	NY	11238	1252	0.237
MADISON ST & MARCY AVE	BROOKLYN	NY	11216	1253	0.237
MARCY AVE & MADISON ST	BROOKLYN	NY	11216	1253	0.237
MADISON ST & MARCY AVE	BROOKLYN	NY	11216	1253	0.237
234 HERKIMER ST	BROOKLYN	NY	11216	1262	0.239
234 HERKIMER ST	BROOKLYN	NY	11216	1262	0.239
234 HERKIMER ST	BROOKLYN	NY	11216	1262	0.239
234 HERKIMER ST	BROOKLYN	NY	11216	1262	0.239
234 HERKIMER ST	BROOKLYN	NY	11216	1262	0.239
234 HERKIMER ST	BROOKLYN	NY	11216	1262	0.239
1325 PACIFIC ST	BROOKLYN	NY	11201	1272	0.241
ATLANTIC AVE & BEDFORD AVE	BROOKLYN	NY	11216	1273	0.241

ATLANTIC AVE & BEDFORD AVE	BROOKLYN	NY	11216	1273	0.241
1239 PACIFIC ST	BROOKLYN	NY	11216	1273	0.241
1339 ATLANTIC AVE FRONT OF	BROOKLYN	NY	11216	1274	0.241
1339 ATLANTIC AVE FRONT OF	BROOKLYN	NY	11216	1274	0.241
1345 ATLANTIC AVE FRONT OF	BROOKLYN	NY	11216	1274	0.241
1345 ATLANTIC AVE FRONT OF	BROOKLYN	NY	11216	1274	0.241
385 PUTNAM AVE	BROOKLYN	NY	11216	1275	0.241
29 SPENCER PL	BROOKLYN	NY	11216	1279	0.242
29 SPENCER PL	BROOKLYN	NY	11216	1279	0.242
29 SPENCER PL	BROOKLYN	NY	11216	1279	0.242
29 SPENCER PL	BROOKLYN	NY	11216	1279	0.242
29 SPENCER PL	BROOKLYN	NY	11216	1279	0.242
1214 ATLANTIC AVE	BROOKLYN	NY	11216	1280	0.242
1214 ATLANTIC AVE	BROOKLYN	NY	11216	1280	0.242
1427 FULTON ST	BROOKLYN	NY	11216	1285	0.243
1427 FULTON ST	BROOKLYN	NY	11216	1285	0.243
1427 FULTON ST	BROOKLYN	NY	11216	1285	0.243
1427 FULTON ST	BROOKLYN	NY	11216	1285	0.243
1427 FULTON ST	BROOKLYN	NY	11216	1285	0.243
1427 FULTON/408 JAY ST	BROOKLYN	NY		1287	0.244
1427 FULTON/408 JAY ST	BROOKLYN	NY		1287	0.244
1427 FULTON/408 JAY ST	BROOKLYN	NY		1287	0.244
1143 ATLANTIC AVENUE	BROOKLYN	NY	11216-	1288	0.244
1143 ATLANTIC AVENUE	BROOKLYN	NY	11216-	1288	0.244
1143 ATLANTIC AVENUE	BROOKLYN	NY	11216-	1288	0.244
1143 ATLANTIC AVENUE	BROOKLYN	NY	11216-	1288	0.244
1143 ATLANTIC AVENUE	BROOKLYN	NY	11216-	1288	0.244
1143 ATLANTIC AVENUE	BROOKLYN	NY	11216-	1288	0.244
1143 ATLANTIC AVENUE	BROOKLYN	NY	11216-	1288	0.244
1143 ATLANTIC AVENUE	BROOKLYN	NY	11216-	1288	0.244
1143 ATLANTIC AVENUE	BROOKLYN	NY	11216-	1288	0.244
1143 ATLANTIC AVENUE	BROOKLYN	NY	11216-	1288	0.244
1143 ATLANTIC AVENUE	BROOKLYN	NY	11216-	1288	0.244
1143 ATLANTIC AVENUE	BROOKLYN	NY	11216-	1288	0.244
1143 ATLANTIC AVENUE	BROOKLYN	NY	11216-	1288	0.244
1143 ATLANTIC AVENUE	BROOKLYN	NY	11216-	1288	0.244
1143 ATLANTIC AVENUE	BROOKLYN	NY	11216-	1288	0.244
1143 ATLANTIC AVENUE	BROOKLYN	NY	11216-	1288	0.244
1143 ATLANTIC AVENUE	BROOKLYN	NY	11216-	1288	0.244
1143 ATLANTIC AVENUE	BROOKLYN	NY	11216-	1288	0.244
1143 ATLANTIC AVENUE	BROOKLYN	NY	11216-	1288	0.244
1143 ATLANTIC AVENUE	BROOKLYN	NY	11216-	1288	0.244
1143 ATLANTIC AVENUE	BROOKLYN	NY	11216-	1288	0.244
1143 ATLANTIC AVENUE	BROOKLYN	NY	11216-	1288	0.244
1143 ATLANTIC AVENUE	BROOKLYN	NY	11216-	1288	0.244
1143 ATLANTIC AVENUE	BROOKLYN	NY	11216-	1288	0.244
1143 ATLANTIC AVENUE	BROOKLYN	NY	11216-	1288	0.244
1143 ATLANTIC AVENUE	BROOKLYN	NY	11216-	1288	0.244

1143 ATLANTIC AVENUE	BROOKLYN	NY	11216-	1288	0.244
1143 ATLANTIC AVENUE	BROOKLYN	NY	11216-	1288	0.244
1143 ATLANTIC AVENUE	BROOKLYN	NY	11216-	1288	0.244
1143 ATLANTIC AVENUE	BROOKLYN	NY	11216-	1288	0.244
1143 ATLANTIC AVENUE	BROOKLYN	NY	11216-	1288	0.244
1143 ATLANTIC AVENUE	BROOKLYN	NY	11216-	1288	0.244
1143 ATLANTIC AVENUE	BROOKLYN	NY	11216-	1288	0.244
1143 ATLANTIC AVENUE	BROOKLYN	NY	11216-	1288	0.244
1143 ATLANTIC AVENUE	BROOKLYN	NY	11216-	1288	0.244
1143 ATLANTIC AVENUE	BROOKLYN	NY	11216	1288	0.244
1143 ATLANTIC AVE.	BROOKLYN	NY	11216	1288	0.244
1143 ATLANTIC AVE.	BROOKLYN	NY	11216	1288	0.244
1143 ATLANTIC AVE.	BROOKLYN	NY	11216	1288	0.244
1143 ATLANTIC AVE.	BROOKLYN	NY	11216	1288	0.244
1143 ATLANTIC AVE.	BROOKLYN	NY	11216	1288	0.244
1198 BEDFORD AVENUE	BROOKLYN	NY	11216	1291	0.245
1198 BEDFORD AVE	BROOKLYN	NY	11216	1291	0.245
1198 BEDFORD AVE	BROOKLYN	NY	11216	1291	0.245
396 PUTNAM	BROOKLYN	NY	11215	1296	0.245
1380 ATLANTIC AVENUE	BROOKLYN	NY	11216	1299	0.246
1307 BEDFORD AVE	BROOKLYN	NY	11216	1301	0.246
ATLANTIC & BEDFORD	BROOKLYN	NY		1312	0.248
FRONT OF 1309 BEDFORD AV	BROOKLYN	NY	11201	1312	0.248
1309 BEDFORD AVE	BROOKLYN	NY		1312	0.248
1216 PACIFIC STREET	BROOKLYN	NY		1423	0.270
1216 PACIFIC STREET	BROOKLYN	NY		1423	0.270
1216 PACIFIC STREET	BROOKLYN	NY		1423	0.270
1216 PACIFIC STREET	BROOKLYN	NY		1423	0.270
1216 PACIFIC STREET	BROOKLYN	NY		1423	0.270
1216 PACIFIC STREET	BROOKLYN	NY		1423	0.270
461 TOMPKINS AVENUE	BROOKLYN	NY		1430	0.271
461 TOMPKINS AVENUE	NEW YORK CITY	NY		1430	0.271
1426 FULTON STREET	NEW YORK CITY	NY		1444	0.273
1426 FULTON STREET	BROOKLYN	NY		1444	0.273
1146 FULTON STREET	NEW YORK CITY	NY		1476	0.280
1146 FULTON STREET	BROOKLYN	NY		1476	0.280
50 JEFFERSON AVE	BROOKLYN	NY		1559	0.295
50 JEFFERSON AVE	BROOKLYN	NY		1559	0.295
50 JEFFERSON AVE	BROOKLYN	NY		1559	0.295
50 JEFFERSON AVE	BROOKLYN	NY		1559	0.295
50 JEFFERSON AVE	BROOKLYN	NY		1559	0.295
50 JEFFERSON AVE	BROOKLYN	NY		1559	0.295
50 JEFFERSON AVE	BROOKLYN	NY		1559	0.295
50 JEFFERSON AVE	BROOKLYN	NY		1559	0.295

50 JEFFERSON AVE	BROOKLYN	NY		1559	0.295
541 FRANKLIN AVE	BROOKLYN	NY		1581	0.299
541 FRANKLIN AVE	BROOKLYN	NY		1581	0.299
541 FRANKLIN AVE	BROOKLYN	NY		1581	0.299
541 FRANKLIN AVE	BROOKLYN	NY		1581	0.299
541 FRANKLIN AVE	BROOKLYN	NY		1581	0.299
541 FRANKLIN AVE	BROOKLYN	NY		1581	0.299
1131 DEAN ST	BROOKLYN	NY		1617	0.306
1131 DEAN ST	BROOKLYN	NY		1617	0.306
1131 DEAN ST	BROOKLYN	NY		1617	0.306
1350 BEDFORD AVENUE	BROOKLYN	NY		1634	0.309
34 JEFFERSON AVENUE	BROOKLYN	NY	11238	1681	0.318
34 JEFFERSON AVENUE	BROOKLYN	NY	11238	1681	0.318
34 JEFFERSON AVENUE	BROOKLYN	NY	11238	1681	0.318
34 JEFFERSON AVENUE	BROOKLYN	NY	11238	1681	0.318
62 BROOKLYN AVE	BROOKLYN	NY		1698	0.322
62 BROOKLYN AVE	BROOKLYN	NY		1698	0.322
62 BROOKLYN AVE	BROOKLYN	NY		1698	0.322
583 FRANKLIN AVENUE	NEW YORK CITY	NY		1752	0.332
583 FRANKLIN AVENUE	BROOKLYN	NY		1752	0.332
1450 ATLANTIC AVE	BROOKLYN	NY		1757	0.333
1450 ATLANTIC AVE	BROOKLYN	NY		1757	0.333
1450 ATLANTIC AVE	BROOKLYN	NY		1757	0.333
1450 ATLANTIC AVE	BROOKLYN	NY		1757	0.333
1450 ATLANTIC AVE	BROOKLYN	NY		1757	0.333
1450 ATLANTIC AVE	BROOKLYN	NY		1757	0.333
1450 ATLANTIC AVE	BROOKLYN	NY		1757	0.333
HOUSING AND NRG	NEW YORK CITY	NY		1764	0.334
HOUSING AND NRG	NEW YORK CITY	NY		1764	0.334
HOUSING AND NRG	NEW YORK CITY	NY		1764	0.334
499 GATES AVENUE	BROOKLYN	NY		1907	0.361
499 GATES AVENUE	BROOKLYN	NY		1907	0.361
499 GATES AVENUE	BROOKLYN	NY		1907	0.361
1106 FULTON STREET	BROOKLYN	NY		1925	0.365
1120 ATLANTIC AVE	BROOKLYN	NY	11238	1982	0.375
RESIDENTS	BROOKLYN	NY		2004	0.380
RESIDENTS	BROOKLYN	NY		2004	0.380
RESIDENTS	BROOKLYN	NY		2004	0.380
1097 BEDFORD AVENUE	BROOKLYN	NY		2016	0.382
1097 BEDFORD AVENUE	BROOKLYN	NY		2016	0.382
1097 BEDFORD AVENUE	BROOKLYN	NY		2016	0.382
1045 - 1065 ATLANTIC AVENUE	BROOKLYN	NY	11238	2088	0.395
608 FRANKLIN AVE	BROOKLYN	NY	11238	2104	0.398
608 FRANKLIN AVE	BROOKLYN	NY	11238	2104	0.398
608 FRANKLIN AVENUE	NEW YORK CITY	NY		2104	0.398

651 SAINT MARKS AVE	BROOKLYN	NY		2144	0.406
651 SAINT MARKS AVE	BROOKLYN	NY		2144	0.406
651 SAINT MARKS AVE	BROOKLYN	NY		2144	0.406
208 LEXINGTON AVENUE	BROOKLYN	NY		2229	0.422
208 LEXINGTON AVENUE	BROOKLYN	NY		2229	0.422
208 LEXINGTON AVENUE	BROOKLYN	NY		2229	0.422
208 LEXINGTON AVENUE	BROOKLYN	NY		2229	0.422
208 LEXINGTON AVENUE	BROOKLYN	NY		2229	0.422
208 LEXINGTON AVENUE	BROOKLYN	NY		2229	0.422
696 ST MARKS AVE	BROOKLYN	NY		2241	0.424
696 ST MARKS AVE	BROOKLYN	NY		2241	0.424
696 ST MARKS AVE	BROOKLYN	NY		2241	0.424
755 MARCY AVE	BROOKLYN	NY		2245	0.425
755 MARCY AVE	BROOKLYN	NY		2245	0.425
755 MARCY AVE	BROOKLYN	NY		2245	0.425
945 BERGEN STREET	NEW YORK CITY	NY		2259	0.428
945 BERGEN ST	BROOKLYN	NY	11238	2259	0.428
945 BERGEN ST	BROOKLYN	NY	11238	2259	0.428
945 BERGEN ST	BROOKLYN	NY	11238	2259	0.428
945 BERGEN ST	BROOKLYN	NY	11238	2259	0.428
945 BERGEN ST	BROOKLYN	NY	11238	2259	0.428
688 NOSTRAND AVE	BROOKLYN	NY		2281	0.432
688 NOSTRAND AVE	BROOKLYN	NY		2281	0.432
688 NOSTRAND AVE	BROOKLYN	NY		2281	0.432
259 LEXINGTON AVENUE	BROOKLYN	NY		2287	0.433
259 LEXINGTON AVENUE	BROOKLYN	NY		2287	0.433
259 LEXINGTON AVENUE	BROOKLYN	NY		2287	0.433
1068 FULTON STREET	NEW YORK CITY	NY		2325	0.440
1068 FULTON STREET	BROOKLYN	NY	11238	2325	0.440
1068 FULTON STREET	BROOKLYN	NY	11238	2325	0.440
ARMSTRONG HOUSING	BROOKLYN	NY		2330	0.441
ARMSTRONG HOUSING	BROOKLYN	NY		2330	0.441
ARMSTRONG HOUSING	BROOKLYN	NY		2330	0.441
1104 BEDFORD AVENUE	BROOKLYN	NY		2351	0.445
1104-1106 BEDFORD AVENUE	BROOKLYN	NY	11216	2351	0.445
1104-1106 BEDFORD AVENUE	BROOKLYN	NY	11216	2351	0.445
1104 BEDFORD AVENUE	NEW YORK CITY	NY		2351	0.445
573 GATES AVENUE	BROOKLYN	NY		2357	0.446
573 GATES AVENUE	BROOKLYN	NY		2357	0.446
573 GATES AVENUE	BROOKLYN	NY		2357	0.446
702 NOSTRAND AVENUE	BROOKLYN	NY	11216	2363	0.448
702 NOSTRAND AVENUE	BROOKLYN	NY	11216	2363	0.448
702 NOSTRAND AVENUE	BROOKLYN	NY	11216	2363	0.448
702 NOSTRAND AVENUE	BROOKLYN	NY	11216	2363	0.448
223 LEXINGTON AVE	BROOKLYN	NY		2364	0.448

223 LEXINGTON AVE	BROOKLYN	NY		2364	0.448
223 LEXINGTON AVE	BROOKLYN	NY		2364	0.448
1516 FULTON STREET	NEW YORK CITY	NY		2377	0.450
1516 FULTON STREET	BROOKLYN	NY		2377	0.450
1516 FULTON STREET	BROOKLYN	NY		2377	0.450
395 LEXINGTON AVE	BROOKLYN	NY		2394	0.453
395 LEXINGTON AVE	BROOKLYN	NY		2394	0.453
395 LEXINGTON AVE	BROOKLYN	NY		2394	0.453
395 LEXINGTON AVE	BROOKLYN	NY		2394	0.453
395 LEXINGTON AVE	BROOKLYN	NY		2394	0.453
395 LEXINGTON AVE	BROOKLYN	NY		2394	0.453
781 PROSPECT PLACE	BROOKLYN	NY		2416	0.458
781 PROSPECT PLACE	BROOKLYN	NY		2416	0.458
781 PROSPECT PLACE	BROOKLYN	NY		2416	0.458
65 KINGSTON AVE	BROOKLYN	NY		2436	0.461
65 KINGSTON AVE	BROOKLYN	NY		2436	0.461
65 KINGSTON AVE	BROOKLYN	NY		2436	0.461
1520 FULTON ST	BROOKLYN	NY	11207	2452	0.464
1520 FULTON ST	BROOKLYN	NY	11207	2452	0.464
1520 FULTON STREET	NEW YORK CITY	NY		2452	0.464
130 LEFFERTS PLACE	BROOKLYN	NY	11238	2490	0.472
130 LEFFERTS PLACE	BROOKLYN	NY	11238	2490	0.472
130 LEFFERTS PLACE	BROOKLYN	NY	11238	2490	0.472
130 LEFFERTS PLACE	BROOKLYN	NY	11238	2490	0.472
130 LEFFERTS PLACE	BROOKLYN	NY	11238	2490	0.472
130 LEFFERTS PLACE	BROOKLYN	NY	11238	2490	0.472
123 QUINCY ST	BROOKLYN	NY		2496	0.473
123 QUINCY ST	BROOKLYN	NY		2496	0.473
123 QUINCY ST	BROOKLYN	NY		2496	0.473
1013-1015 ATLANTIC AVENUE	BROOKLYN	NY	11238	2506	0.475
1007 ATLANTIC AVE	BROOKLYN	NY	11238	2589	0.490
1007 ATLANTIC AVE	BROOKLYN	NY	11238	2589	0.490
1007 ATLANTIC AVE	BROOKLYN	NY	11238	2589	0.490
1007 ATLANTIC AVE	BROOKLYN	NY	11238	2589	0.490
1007 ATLANTIC AVE	BROOKLYN	NY	11238	2589	0.490
1007 ATLANTIC AVE	BROOKLYN	NY	11238	2589	0.490
1007 ATLANTIC AVENUE	NEW YORK CITY	NY		2589	0.490
89 KINGSTON AVE	BROOKLYN	NY		2589	0.490
89 KINGSTON AVE	BROOKLYN	NY		2589	0.490
89 KINGSTON AVE	BROOKLYN	NY		2589	0.490
850 SAINT MARKS AVE	BROOKLYN	NY		2602	0.493
850 SAINT MARKS AVE	BROOKLYN	NY		2602	0.493
850 SAINT MARKS AVE	BROOKLYN	NY		2602	0.493
852 PROSPECT PLACE	BROOKLYN	NY	11207	2614	0.495
852 PROSPECT PLACE	BROOKLYN	NY	11207	2614	0.495

852 PROSPECT PLACE	BROOKLYN	NY	11207	2614	0.495
584 GATES AVENUE	BROOKLYN	NY		2635	0.499
584 GATES AVENUE	BROOKLYN	NY		2635	0.499
584 GATES AVENUE	BROOKLYN	NY		2635	0.499
641 CLASSON AVENUE	BROOKLYN	NY	11238	2640	0.500
641 CLASSON AVENUE	BROOKLYN	NY	11238	2640	0.500
641 CLASSON AVENUE	BROOKLYN	NY	11238	2640	0.500
641 CLASSON AVENUE	BROOKLYN	NY	11238	2640	0.500
1555 FULTON STREET	BROOKLYN	NY	11216	2669	0.505
1555 FULTON STREET	BROOKLYN	NY	11216	2669	0.505
1045 FULTON STREET	BROOKLYN	NY		2870	0.544
1045 FULTON STREET	BROOKLYN	NY		2870	0.544
1045 FULTON STREET	BROOKLYN	NY		2870	0.544
1045 FULTON STREET	BROOKLYN	NY		2870	0.544
1045 FULTON STREET	BROOKLYN	NY		2870	0.544
1010 PACIFIC ST	BROOKLYN	NY	11201	2879	0.545
1010 PACIFIC ST	BROOKLYN	NY	11201	2879	0.545
1010 PACIFIC ST	BROOKLYN	NY	11201	2879	0.545
1010 PACIFIC ST	BROOKLYN	NY	11201	2879	0.545
1010 PACIFIC ST	BROOKLYN	NY	11201	2879	0.545
1060 BEDFORD AVE	BROOKLYN	NY	11216	2901	0.549
1060 BEDFORD AVE	BROOKLYN	NY	11216	2901	0.549
1035 FULTON STREET	BROOKLYN	NY		3004	0.569
1021-1023 BEDFORD AVENUE	BROOKLYN	NY		3022	0.572
963 ATLANTIC AVENUE	BROOKLYN	NY	11238	3033	0.574
963 ATLANTIC AVENUE	BROOKLYN	NY	11238	3033	0.574
963 ATLANTIC AVENUE	BROOKLYN	NY	11238	3033	0.574
963 ATLANTIC AVENUE	BROOKLYN	NY	11238	3033	0.574
963 ATLANTIC AVENUE	BROOKLYN	NY	11238	3033	0.574
1033 FULTON STREET	BROOKLYN	NY		3055	0.579
705 FRANKLIN AVENUE	BROOKLYN	NY		3078	0.583
1044 BEDFORD AVENUE	BROOKLYN	NY		3123	0.591
666 GREENE AVENUE	BROOKLYN	NY		3253	0.616
979 PACIFIC STREET	BROOKLYN	NY		3296	0.624
683 MARCY AVE	BROOKLYN	NY		3385	0.641
683 MARCY AVE	BROOKLYN	NY		3385	0.641
683 MARCY AVE	BROOKLYN	NY		3385	0.641
683 MARCY AVE	BROOKLYN	NY		3385	0.641
929 ATLANTIC AVENUE	BROOKLYN	NY		3389	0.642
929 ATLANTIC AVENUE	BROOKLYN	NY		3389	0.642
527 GRAND AVENUE	BROOKLYN	NY		3399	0.644
651 - 671 GATES AVENUE	BROOKLYN	NY		3426	0.649
925 ATLANTIC AVENUE	BROOKLYN	NY		3443	0.652
911 ATLANTIC AVENUE	BROOKLYN	NY		3586	0.679
911 ATLANTIC AVENUE	BROOKLYN	NY		3586	0.679

1499 BEDFORD AVE	BROOKLYN	NY	11216	3734	0.707
1499 BEDFORD AVE	BROOKLYN	NY	11216	3734	0.707
1499 BEDFORD AVE	BROOKLYN	NY	11216	3734	0.707
1499 BEDFORD AVE	BROOKLYN	NY	11216	3734	0.707
1499 BEDFORD AVE	BROOKLYN	NY	11216	3734	0.707
223 SPENCER STREET	BROOKLYN	NY		3764	0.713
223 SPENCER STREET	BROOKLYN	NY		3764	0.713
767 BERGEN STREET	BROOKLYN	NY		3823	0.724
633 MARCY AVENUE	BROOKLYN	NY		4021	0.762
596 WASHINGTON AVENUE	BROOKLYN	NY	11238	4166	0.789
596 WASHINGTON AVENUE	BROOKLYN	NY	11238	4166	0.789
531 WAVERLY AVENUE	BROOKLYN	NY		4387	0.831
882 FULTON STREET	BROOKLYN	NY		4563	0.864
882 FULTON STREET	BROOKLYN	NY		4563	0.864
74 VERNON AVENUE	BROOKLYN	NY		4616	0.874
547 CLINTON AVENUE	BROOKLYN	NY	11238	4622	0.875
547 CLINTON AVENUE	BROOKLYN	NY	11238	4622	0.875
547 CLINTON AVENUE	BROOKLYN	NY	11238	4622	0.875
547 CLINTON AVENUE	BROOKLYN	NY	11238	4622	0.875
547 CLINTON AVENUE	BROOKLYN	NY	11238	4622	0.875
547 CLINTON AVENUE	BROOKLYN	NY	11238	4622	0.875
547 CLINTON AVENUE	BROOKLYN	NY	11238	4622	0.875
547 CLINTON AVENUE	BROOKLYN	NY	11238	4622	0.875
547 CLINTON AVENUE	BROOKLYN	NY	11238	4622	0.875
547 CLINTON AVENUE	BROOKLYN	NY	11238	4622	0.875
547 CLINTON AVENUE	BROOKLYN	NY	11238	4622	0.875
829 ATLANTIC AVENUE	BROOKLYN	NY		4626	0.876
806 MYRTLE AVENUE	BROOKLYN	NY		4841	0.917
840 ATLANTIC AVE	BROOKLYN	NY	11238	4907	0.929
840 ATLANTIC AVE	BROOKLYN	NY	11238	4907	0.929
840 ATLANTIC AVE	BROOKLYN	NY	11238	4907	0.929
840 ATLANTIC AVE	BROOKLYN	NY	11238	4907	0.929
840 ATLANTIC AVE	BROOKLYN	NY	11238	4907	0.929
652 MADISON STREET	BROOKLYN	NY		4929	0.934
652 MADISON STREET	BROOKLYN	NY		4929	0.934
723-733 MYRTLE AVENUE	BROOKLYN	NY		4978	0.943
840 FULTON ST	BROOKLYN	NY	11238	4998	0.947
840 FULTON ST	BROOKLYN	NY	11238	4998	0.947
840 FULTON ST	BROOKLYN	NY	11238	4998	0.947
840 FULTON ST	BROOKLYN	NY	11238	4998	0.947
840 FULTON ST	BROOKLYN	NY	11238	4998	0.947
840 FULTON ST	BROOKLYN	NY	11238	4998	0.947
664 JEFFERSON AVE	BROOKLYN	NY	11216	5030	0.953
664 JEFFERSON AVE	BROOKLYN	NY	11216	5030	0.953
664 JEFFERSON AVE	BROOKLYN	NY	11216	5030	0.953

540 VANDERBILT AVENUE	BROOKLYN	NY	5097	0.965
922 MYRTLE AVENUE	BROOKLYN	NY	5110	0.968
922 MYRTLE AVENUE	BROOKLYN	NY	5110	0.968
922 MYRTLE AVENUE	BROOKLYN	NY	5110	0.968
922 MYRTLE AVENUE	BROOKLYN	NY	5110	0.968
667 MYRTLE AVENUE	BROOKLYN	NY	5115	0.969
901 MYRTLE AVENUE	BROOKLYN	NY	5119	0.970
695 JEFFERSON AVENUE	BROOKLYN	NY	5243	0.993
695 JEFFERSON AVENUE	BROOKLYN	NY	5243	0.993
948 MYRTLE AVENUE	BROOKLYN	NY	5278	1.000

DIR	REL ELEV	ELEV	Elev Diff from TP	TP	DB NAME	FIELD DESC
N	High	52	0	Y	RCRA-LQG	EPA Id
N	High	52	0	Y	MANIFEST	EPA ID
N	High	52	0	Y	FINDS	Registry ID:
N	High	52	0	Y	ECHO	Registry ID
N	High	52	0	Y	AST	Facility Id
WNW	Low	50	-2		RCRA NonGen / NLR	EPA Id
WNW	Low	50	-2		MANIFEST	EPA ID
SW	High	54	2		FINDS	Registry ID:
SW	High	54	2		RCRA NonGen / NLR	EPA Id
SW	High	54	2		ECHO	Registry ID
SW	High	54	2		MANIFEST	EPA ID
ENE	Low	51	-1		NY Spills	Spill Number/Closed Date
ENE	Low	51	-1		NY Spills	Spill Date
ENE	Low	51	-1		NY Spills	Site ID
SW	High	54	2		MANIFEST	EPA ID
SW	High	54	2		EDR Hist Cleaner	
NNE	Low	50	-2		NY Spills	Spill Number/Closed Date
NNE	Low	50	-2		NY Spills	Spill Date
NNE	Low	50	-2		NY Spills	Site ID
NNW	Low	50	-2		NY Spills	Spill Number/Closed Date
NNW	Low	50	-2		NY Spills	Spill Date
NNW	Low	50	-2		NY Spills	Site ID
NNW	Low	50	-2		MANIFEST	Generator EPA Id
NNE	Low	50	-2		FINDS	Registry ID:
NNE	Low	50	-2		RCRA NonGen / NLR	EPA Id
NNE	Low	50	-2		ECHO	Registry ID
NNE	Low	50	-2		MANIFEST	EPA Id
NNE	Low	50	-2		MANIFEST	EPA ID
SSW	High	55	3		MANIFEST	EPA ID
SSW	High	55	3		RCRA NonGen / NLR	EPA Id
SSW	High	55	3		MANIFEST	EPA Id
W	High	53	1		AST	Facility Id
W	High	53	1		NY Spills	Spill Number/Closed Date
W	High	53	1		NY Spills	Spill Date
W	High	53	1		NY Spills	Site ID
W	High	53	1		LTANKS	Site ID
W	High	53	1		LTANKS	Spill Number/Closed Date
W	High	53	1		LTANKS	Spill Date
W	High	53	1		LEAD	
SSW	High	55	3		NY Spills	Spill Number/Closed Date
SSW	High	55	3		NY Spills	Spill Date
SSW	High	55	3		NY Spills	Site ID
NE	Low	50	-2		LTANKS	Site ID
NE	Low	50	-2		LTANKS	Spill Number/Closed Date

NE	Low	50	-2	LTANKS	Spill Date
SSW	High	55	3	FINDS	Registry ID:
SSW	High	55	3	RCRA NonGen / NLR	EPA Id
SSW	High	55	3	ECHO	Registry ID
SSW	High	55	3	MANIFEST	EPA ID
SSW	High	55	3	DRYCLEANERS	Facility Id
SSW	High	55	3	EDR Hist Cleaner	
SSE	High	55	3	E DESIGNATION	
SSW	High	56	4	NY Spills	Spill Number/Closed Date
SSW	High	56	4	NY Spills	Spill Date
SSW	High	56	4	NY Spills	Site ID
WNW	High	52	0	MANIFEST	EPA ID
WNW	High	52	0	MANIFEST	EPA ID
WNW	High	52	0	FINDS	Registry ID:
WNW	High	52	0	RCRA NonGen / NLR	EPA Id
NNW	Low	49	-3	MANIFEST	EPA ID
NNW	Low	49	-3	RCRA NonGen / NLR	EPA Id
NNE	Low	49	-3	NY Spills	Spill Number/Closed Date
NNE	Low	49	-3	NY Spills	Spill Date
NNE	Low	49	-3	NY Spills	Site ID
SSW	High	56	4	NY Spills	Spill Number/Closed Date
SSW	High	56	4	NY Spills	Spill Date
SSW	High	56	4	NY Spills	Site ID
S	High	56	4	E DESIGNATION	
NNE	Low	49	-3	NY Spills	Spill Number/Closed Date
NNE	Low	49	-3	NY Spills	Spill Date
NNE	Low	49	-3	NY Spills	Site ID
SW	High	57	5	UST	
SW	High	57	5	NY Spills	Spill Number/Closed Date
SW	High	57	5	NY Spills	Spill Date
SW	High	57	5	NY Spills	Site ID
SSE	High	56	4	E DESIGNATION	
SSW	High	56	4	RCRA NonGen / NLR	EPA Id
SSW	High	56	4	RCRA NonGen / NLR	EPA Id
SSW	High	56	4	MANIFEST	EPA ID
SSW	High	56	4	MANIFEST	EPA Id
SSW	High	56	4	MANIFEST	EPA ID
SSW	High	56	4	RCRA-SQG	EPA Id
SSW	High	56	4	MANIFEST	EPA Id
SSW	High	56	4	FINDS	Registry ID:
SSW	High	56	4	RCRA NonGen / NLR	EPA Id
SSW	High	56	4	ECHO	Registry ID
NE	Low	49	-3	NY Spills	Spill Number/Closed Date
NE	Low	49	-3	NY Spills	Spill Date
NE	Low	49	-3	NY Spills	Site ID

SE	High	57	5	E DESIGNATION	
NNW	Low	48	-4	RCRA NonGen / NLR	EPA Id
NNW	Low	48	-4	MANIFEST	EPA ID
NNW	Low	48	-4	RCRA NonGen / NLR	EPA Id
NNW	Low	48	-4	MANIFEST	EPA ID
ENE	Low	49	-3	MANIFEST	EPA Id
ENE	Low	49	-3	MANIFEST	EPA ID
ENE	Low	49	-3	FINDS	Registry ID:
ENE	Low	49	-3	RCRA NonGen / NLR	EPA Id
ENE	Low	49	-3	ECHO	Registry ID
NE	Low	48	-4	NY Spills	Spill Number/Closed Date
NE	Low	48	-4	NY Spills	Spill Date
NE	Low	48	-4	NY Spills	Site ID
SSW	High	57	5	MANIFEST	EPA Id
SSW	High	57	5	FINDS	Registry ID:
SSW	High	57	5	RCRA NonGen / NLR	EPA Id
SSW	High	57	5	ECHO	Registry ID
SSW	High	57	5	MANIFEST	EPA ID
SSW	High	57	5	E DESIGNATION	
NNW	Low	48	-4	EDR Hist Cleaner	
SSW	High	58	6	E DESIGNATION	
SSW	High	57	5	E DESIGNATION	
ESE	High	54	2	MANIFEST	EPA ID
ENE	Low	49	-3	MANIFEST	EPA Id
ENE	Low	49	-3	MANIFEST	EPA ID
ENE	Low	49	-3	FINDS	Registry ID:
ENE	Low	49	-3	RCRA NonGen / NLR	EPA Id
ENE	Low	49	-3	ECHO	Registry ID
SSW	High	58	6	E DESIGNATION	
N	Low	49	-3	FINDS	Registry ID:
N	Low	49	-3	RCRA NonGen / NLR	EPA Id
N	Low	49	-3	ECHO	Registry ID
N	Low	49	-3	MANIFEST	EPA ID
S	High	57	5	MANIFEST	EPA ID
S	High	57	5	E DESIGNATION	
NNE	Low	49	-3	FINDS	Registry ID:
NNE	Low	49	-3	RCRA NonGen / NLR	EPA Id
NNE	Low	49	-3	ECHO	Registry ID
NNE	Low	49	-3	MANIFEST	EPA ID
NNE	Low	49	-3	MANIFEST	EPA Id
ENE	Low	49	-3	NY Spills	Spill Number/Closed Date
ENE	Low	49	-3	NY Spills	Spill Date
ENE	Low	49	-3	NY Spills	Site ID
WNW	High	55	3	NY Spills	Spill Number/Closed Date
WNW	High	55	3	NY Spills	Spill Date

WNW	High	55	3	NY Spills	Site ID
W	High	56	4	NY Spills	Spill Number/Closed Date
W	High	56	4	NY Spills	Spill Date
W	High	56	4	NY Spills	Site ID
NW	Low	49	-3	FINDS	Registry ID:
NW	Low	49	-3	RCRA NonGen / NLR	EPA Id
NW	Low	49	-3	ECHO	Registry ID
NW	Low	49	-3	MANIFEST	EPA ID
SW	High	58	6	FINDS	Registry ID:
SW	High	58	6	RCRA NonGen / NLR	EPA Id
SW	High	58	6	ECHO	Registry ID
SW	High	58	6	MANIFEST	EPA ID
NNE	Low	49	-3	NY Spills	Spill Number/Closed Date
NNE	Low	49	-3	NY Spills	Spill Date
NNE	Low	49	-3	NY Spills	Site ID
S	High	57	5	E DESIGNATION	
SSE	High	57	5	E DESIGNATION	
SE	High	56	4	NY Spills	Spill Number/Closed Date
SE	High	56	4	NY Spills	Spill Date
SE	High	56	4	NY Spills	Site ID
ENE	Low	49	-3	NY Spills	Spill Number/Closed Date
ENE	Low	49	-3	NY Spills	Spill Date
ENE	Low	49	-3	NY Spills	Site ID
SW	High	58	6	E DESIGNATION	
WSW	High	58	6	AST	Facility Id
SSE	High	58	6	MANIFEST	EPA ID
SSE	High	58	6	MANIFEST	EPA ID
SSE	High	58	6	MANIFEST	EPA ID
SSE	High	58	6	MANIFEST	EPA ID
NW	Low	50	-2	MANIFEST	EPA Id
NW	Low	50	-2	FINDS	Registry ID:
NW	Low	50	-2	RCRA NonGen / NLR	EPA Id
NW	Low	50	-2	ECHO	Registry ID
NW	Low	50	-2	MANIFEST	EPA ID
SW	High	59	7	EDR Hist Auto	
NW	Low	49	-3	UST	
SE	High	56	4	E DESIGNATION	
SE	High	56	4	E DESIGNATION	
E	Low	51	-1	MANIFEST	EPA ID
E	Low	51	-1	LEAD	
E	Low	51	-1	RCRA NonGen / NLR	EPA Id
NW	Low	51	-1	NY Spills	Spill Number/Closed Date
NW	Low	51	-1	NY Spills	Spill Date
NW	Low	51	-1	NY Spills	Site ID
NNE	Low	49	-3	NY Spills	Spill Number/Closed Date

NNE	Low	49	-3	NY Spills	Spill Date
NNE	Low	49	-3	NY Spills	Site ID
SE	High	56	4	E DESIGNATION	
E	Low	49	-3	MANIFEST	EPA Id
E	Low	49	-3	RCRA NonGen / NLR	EPA Id
E	Low	49	-3	MANIFEST	EPA ID
ENE	Low	48	-4	NY Spills	Spill Number/Closed Date
ENE	Low	48	-4	NY Spills	Spill Date
ENE	Low	48	-4	NY Spills	Site ID
SW	High	59	7	E DESIGNATION	
SE	High	56	4	US AIRS	EPA plant ID:
SE	High	56	4	ICIS	FRS ID:
SE	High	56	4	RCRA-VSQG	EPA Id
SE	High	56	4	MANIFEST	EPA ID
SE	High	56	4	EDR Hist Cleaner	
SE	High	56	4	E DESIGNATION	
SE	High	56	4	DRYCLEANERS	Facility Id
SSW	High	58	6	E DESIGNATION	
NE	Low	48	-4	RCRA NonGen / NLR	EPA Id
NE	Low	48	-4	MANIFEST	EPA Id
SE	High	56	4	E DESIGNATION	
SSW	High	59	7	RCRA NonGen / NLR	EPA Id
SSW	High	59	7	MANIFEST	EPA ID
SE	High	59	7	NYC OER	
SE	High	59	7	VCP	
NW	High	53	1	FINDS	Registry ID:
NW	High	53	1	RCRA NonGen / NLR	EPA Id
NW	High	53	1	ECHO	Registry ID
NW	High	53	1	MANIFEST	EPA ID
NW	High	53	1	MANIFEST	EPA Id
SE	High	56	4	E DESIGNATION	
S	High	58	6	E DESIGNATION	
NNW	Low	49	-3	NY Spills	Spill Number/Closed Date
NNW	Low	49	-3	NY Spills	Spill Date
NNW	Low	49	-3	NY Spills	Site ID
NNW	Low	49	-3	LTANKS	Site ID
NNW	Low	49	-3	LTANKS	Spill Number/Closed Date
NNW	Low	49	-3	LTANKS	Spill Date
N	Low	48	-4	MANIFEST	Generator EPA Id
N	Low	48	-4	FINDS	Registry ID:
N	Low	48	-4	RCRA NonGen / NLR	EPA Id
N	Low	48	-4	ECHO	Registry ID
N	Low	48	-4	MANIFEST	EPA ID
SSW	High	60	8	RCRA NonGen / NLR	EPA Id
SSW	High	60	8	MANIFEST	EPA ID

WSW	High	60	8	E DESIGNATION	
SW	High	60	8	E DESIGNATION	
ESE	High	52	0	AST	Facility Id
ESE	High	52	0	NY Spills	Spill Number/Closed Date
ESE	High	52	0	NY Spills	Spill Date
ESE	High	52	0	NY Spills	Site ID
ESE	High	52	0	LEAD	
SSE	High	59	7	RCRA NonGen / NLR	EPA Id
SSE	High	59	7	MANIFEST	EPA ID
SSE	High	59	7	MANIFEST	EPA ID
E	Low	50	-2	MANIFEST	EPA ID
NW	Low	51	-1	NY Spills	Spill Number/Closed Date
NW	Low	51	-1	NY Spills	Spill Date
NW	Low	51	-1	NY Spills	Site ID
ESE	High	56	4	E DESIGNATION	
S	High	58	6	NY Spills	Spill Number/Closed Date
S	High	58	6	NY Spills	Spill Date
S	High	58	6	NY Spills	Site ID
SW	High	60	8	E DESIGNATION	
SW	High	61	9	NY Spills	Spill Number/Closed Date
SW	High	61	9	NY Spills	Spill Date
SW	High	61	9	NY Spills	Site ID
SSE	High	60	8	NY Spills	Spill Number/Closed Date
SSE	High	60	8	NY Spills	Spill Number/Closed Date
SSE	High	60	8	NY Spills	Spill Date
SSE	High	60	8	NY Spills	Spill Date
SSE	High	60	8	NY Spills	Site ID
SSE	High	60	8	NY Spills	Site ID
NW	Low	51	-1	FINDS	Registry ID:
NW	Low	51	-1	RCRA NonGen / NLR	EPA Id
NW	Low	51	-1	ECHO	Registry ID
NW	Low	51	-1	MANIFEST	EPA ID
W	High	59	7	NY Spills	Spill Number/Closed Date
W	High	59	7	NY Spills	Spill Date
W	High	59	7	NY Spills	Site ID
SSE	High	60	8	NY Spills	Spill Number/Closed Date
SSE	High	60	8	NY Spills	Spill Date
SSE	High	60	8	NY Spills	Site ID
SE	High	58	6	E DESIGNATION	
NNE	Low	49	-3	MANIFEST	Generator EPA Id
SW	High	61	9	E DESIGNATION	
ESE	High	55	3	E DESIGNATION	
NE	Low	48	-4	FINDS	Registry ID:
NE	Low	48	-4	RCRA NonGen / NLR	EPA Id
NE	Low	48	-4	ECHO	Registry ID

NE	Low	48	-4	MANIFEST	EPA ID
E	Low	49	-3	MANIFEST	EPA ID
E	Low	49	-3	MANIFEST	EPA Id
E	Low	49	-3	MANIFEST	EPA Id
E	Low	49	-3	RCRA NonGen / NLR	EPA Id
E	Low	49	-3	FINDS	Registry ID:
E	Low	49	-3	RCRA NonGen / NLR	EPA Id
E	Low	49	-3	ECHO	Registry ID
ENE	Low	48	-4	MANIFEST	EPA ID
ENE	Low	48	-4	NY Spills	Spill Number/Closed Date
ENE	Low	48	-4	NY Spills	Spill Date
ENE	Low	48	-4	NY Spills	Site ID
WSW	High	61	9	E DESIGNATION	
WSW	High	61	9	NYC OER	
N	Low	48	-4	NY Spills	Spill Number/Closed Date
N	Low	48	-4	NY Spills	Spill Date
N	Low	48	-4	NY Spills	Site ID
ESE	High	55	3	E DESIGNATION	
SSW	High	59	7	E DESIGNATION	
NE	Low	48	-4	AST	Facility Id
S	High	58	6	E DESIGNATION	
S	High	58	6	SHWS	Class Code
S	High	58	6	SHWS	Site Code
S	High	58	6	RCRA-LQG	EPA Id
ESE	High	55	3	E DESIGNATION	
ESE	High	55	3	NY Spills	Spill Number/Closed Date
ESE	High	55	3	NY Spills	Spill Date
ESE	High	55	3	NY Spills	Site ID
SE	High	57	5	NY Spills	Spill Number/Closed Date
SE	High	57	5	NY Spills	Spill Date
SE	High	57	5	NY Spills	Site ID
S	High	58	6	E DESIGNATION	
SE	High	60	8	MANIFEST	EPA ID
SE	High	60	8	FINDS	Registry ID:
SE	High	60	8	RCRA NonGen / NLR	EPA Id
SE	High	60	8	ECHO	Registry ID
SE	High	60	8	MANIFEST	EPA ID
SE	High	60	8	MANIFEST	EPA Id
W	High	60	8	MANIFEST	EPA ID
W	High	60	8	FINDS	Registry ID:
W	High	60	8	RCRA NonGen / NLR	EPA Id
N	Low	48	-4	MANIFEST	EPA ID
SW	High	62	10	AST	Facility Id
ESE	High	55	3	E DESIGNATION	
NE	Low	48	-4	AST	Facility Id

SE	High	59	7	RCRA NonGen / NLR	EPA Id
SE	High	59	7	MANIFEST	EPA ID
SE	High	59	7	FINDS	Registry ID:
SE	High	59	7	RCRA NonGen / NLR	EPA Id
SE	High	59	7	ECHO	Registry ID
SE	High	59	7	MANIFEST	EPA Id
SE	High	59	7	MANIFEST	EPA ID
SE	High	59	7	MANIFEST	EPA Id
W	High	60	8	FINDS	Registry ID:
W	High	60	8	RCRA NonGen / NLR	EPA Id
W	High	60	8	MANIFEST	EPA ID
S	High	58	6	E DESIGNATION	
NNE	Low	48	-4	MANIFEST	EPA ID
NNE	Low	48	-4	RCRA NonGen / NLR	EPA Id
NNE	Low	48	-4	MANIFEST	EPA ID
NW	High	53	1	MANIFEST	EPA ID
WSW	High	62	10	E DESIGNATION	
ESE	High	55	3	E DESIGNATION	
S	High	59	7	AST	Facility Id
E	Low	49	-3	MANIFEST	EPA Id
E	Low	49	-3	MANIFEST	EPA ID
E	Low	49	-3	FINDS	Registry ID:
E	Low	49	-3	RCRA NonGen / NLR	EPA Id
E	Low	49	-3	ECHO	Registry ID
WSW	High	63	11	MANIFEST	EPA Id
WSW	High	63	11	FINDS	Registry ID:
WSW	High	63	11	RCRA NonGen / NLR	EPA Id
WSW	High	63	11	ECHO	Registry ID
WSW	High	63	11	MANIFEST	EPA ID
ENE	Low	48	-4	MANIFEST	EPA Id
ENE	Low	48	-4	MANIFEST	EPA ID
ENE	Low	48	-4	RCRA-LQG	EPA Id
E	Low	49	-3	MANIFEST	EPA ID
E	Low	49	-3	MANIFEST	EPA Id
E	Low	49	-3	FINDS	Registry ID:
E	Low	49	-3	RCRA NonGen / NLR	EPA Id
E	Low	49	-3	ECHO	Registry ID
ESE	High	56	4	AST	Facility Id
ENE	Low	48	-4	MANIFEST	EPA Id
ENE	Low	48	-4	MANIFEST	EPA ID
ENE	Low	48	-4	RCRA NonGen / NLR	EPA Id
NNE	Low	50	-2	MANIFEST	EPA ID
NW	High	52	0	FINDS	Registry ID:
NW	High	52	0	RCRA NonGen / NLR	EPA Id
NW	High	52	0	ECHO	Registry ID

NW	High	52	0	MANIFEST	EPA ID
WNW	High	58	6	FINDS	Registry ID:
WNW	High	58	6	RCRA NonGen / NLR	EPA Id
WNW	High	58	6	ECHO	Registry ID
WNW	High	58	6	MANIFEST	EPA ID
SSW	High	61	9	E DESIGNATION	
SSW	High	61	9	NYC OER	
WNW	High	60	8	FINDS	Registry ID:
WNW	High	60	8	RCRA NonGen / NLR	EPA Id
WNW	High	60	8	ECHO	Registry ID
WNW	High	60	8	MANIFEST	EPA ID
SSW	High	64	12	UST	
SSW	High	64	12	RCRA NonGen / NLR	EPA Id
SSW	High	64	12	MANIFEST	EPA Id
SSW	High	64	12	MANIFEST	EPA ID
SSW	High	64	12	LTANKS	Site ID
SSW	High	64	12	LTANKS	Spill Number/Closed Date
SSW	High	64	12	LTANKS	Spill Date
NE	Low	48	-4	MANIFEST	EPA ID
NNE	Low	49	-3	MANIFEST	EPA ID
NNE	Low	49	-3	MANIFEST	EPA ID
ESE	Low	51	-1	AST	Facility Id
N	Low	48	-4	MANIFEST	EPA ID
N	Low	48	-4	LEAD	
N	Low	48	-4	AST	Facility Id
SW	High	65	13	RCRA NonGen / NLR	EPA Id
SW	High	65	13	MANIFEST	EPA ID
ESE	High	54	2	LTANKS	Site ID
ESE	High	54	2	LTANKS	Spill Number/Closed Date
ESE	High	54	2	LTANKS	Spill Date
WSW	High	65	13	LTANKS	Site ID
WSW	High	65	13	LTANKS	Spill Number/Closed Date
WSW	High	65	13	LTANKS	Spill Date
W	High	62	10	RCRA NonGen / NLR	EPA Id
W	High	62	10	MANIFEST	EPA ID
WSW	High	64	12	MANIFEST	EPA ID
SE	High	58	6	FINDS	Registry ID:
SE	High	58	6	RCRA NonGen / NLR	EPA Id
SE	High	58	6	ECHO	Registry ID
SE	High	58	6	MANIFEST	EPA Id
SE	High	58	6	MANIFEST	EPA ID
SSW	High	66	14	NY Spills	Spill Number/Closed Date
SSW	High	66	14	NY Spills	Spill Date
SSW	High	66	14	NY Spills	Site ID
SSW	High	66	14	MANIFEST	EPA ID

WNW	High	59	7	MANIFEST	EPA ID
WNW	High	59	7	MANIFEST	EPA Id
WNW	High	59	7	FINDS	Registry ID:
WNW	High	59	7	RCRA NonGen / NLR	EPA Id
WNW	High	59	7	ECHO	Registry ID
NE	Low	48	-4	RCRA NonGen / NLR	EPA Id
NE	Low	48	-4	MANIFEST	EPA Id
NE	Low	48	-4	MANIFEST	EPA ID
SE	High	59	7	AST	Facility Id
E	Low	50	-2	AST	Facility Id
E	Low	50	-2	RCRA-SQG	EPA Id
E	Low	50	-2	FINDS	Registry ID:
E	Low	50	-2	NY Spills	Spill Number/Closed Date
E	Low	50	-2	NY Spills	Spill Date
E	Low	50	-2	NY Spills	Site ID
E	Low	50	-2	MANIFEST	EPA ID
E	Low	50	-2	LEAD	
NNW	Low	48	-4	RCRA-LQG	EPA Id
NNW	Low	48	-4	MANIFEST	EPA ID
S	High	62	10	MANIFEST	EPA Id
S	High	62	10	FINDS	Registry ID:
S	High	62	10	RCRA NonGen / NLR	EPA Id
S	High	62	10	ECHO	Registry ID
S	High	62	10	MANIFEST	EPA ID
NE	Low	48	-4	MANIFEST	EPA ID
NE	Low	48	-4	RCRA NonGen / NLR	EPA Id
NE	Low	48	-4	MANIFEST	EPA Id
SW	High	67	15	RCRA NonGen / NLR	EPA Id
SW	High	67	15	MANIFEST	EPA ID
SE	High	58	6	RCRA NonGen / NLR	EPA Id
SE	High	58	6	MANIFEST	EPA Id
SE	High	58	6	MANIFEST	EPA ID
SE	High	58	6	E DESIGNATION	
ESE	High	54	2	RCRA NonGen / NLR	EPA Id
ESE	High	54	2	MANIFEST	EPA Id
ESE	High	54	2	MANIFEST	EPA ID
SSW	High	64	12	RCRA NonGen / NLR	EPA Id
SSW	High	64	12	MANIFEST	EPA ID
NE	Low	48	-4	MANIFEST	EPA ID
NW	High	53	1	LTANKS	Site ID
NW	High	53	1	LTANKS	Spill Number/Closed Date
NW	High	53	1	LTANKS	Spill Date
SSW	High	65	13	RCRA NonGen / NLR	EPA Id
SSW	High	65	13	VCP	
SSW	High	65	13	RCRA NonGen / NLR	EPA Id

SSW	High	65	13	MANIFEST	EPA ID
SSW	High	65	13	NYC OER	
N	Low	47	-5	AST	Facility Id
WSW	High	66	14	DRYCLEANERS	Facility Id
WSW	High	66	14	RCRA-VSQG	EPA Id
WSW	High	66	14	MANIFEST	EPA ID
N	Low	49	-3	MANIFEST	EPA ID
N	Low	49	-3	FINDS	Registry ID:
N	Low	49	-3	RCRA NonGen / NLR	EPA Id
N	Low	49	-3	ECHO	Registry ID
N	Low	49	-3	MANIFEST	EPA Id
ESE	High	55	3	LTANKS	Site ID
ESE	High	55	3	LTANKS	Site ID
ESE	High	55	3	LTANKS	Spill Number/Closed Date
ESE	High	55	3	LTANKS	Spill Number/Closed Date
ESE	High	55	3	LTANKS	Spill Date
ESE	High	55	3	LEAD	
SSW	High	67	15	RCRA NonGen / NLR	EPA Id
SSW	High	67	15	MANIFEST	EPA ID
WNW	High	57	5	AST	Facility Id
WNW	High	57	5	FINDS	Registry ID:
WNW	High	57	5	RCRA NonGen / NLR	EPA Id
WNW	High	57	5	ECHO	Registry ID
WNW	High	57	5	MANIFEST	EPA ID
WNW	High	57	5	LEAD	
WNW	High	57	5	MANIFEST	EPA Id
S	High	64	12	FINDS	Registry ID:
S	High	64	12	RCRA NonGen / NLR	EPA Id
S	High	64	12	MANIFEST	EPA ID
WSW	High	66	14	NYC OER	
WSW	High	66	14	VCP	
S	High	65	13	RCRA NonGen / NLR	EPA Id
S	High	65	13	MANIFEST	EPA ID
NE	Low	49	-3	MANIFEST	EPA ID
S	High	64	12	RCRA NonGen / NLR	EPA Id
S	High	64	12	MANIFEST	EPA ID
NW	High	55	3	MANIFEST	EPA ID
NW	High	55	3	FINDS	Registry ID:
NW	High	55	3	RCRA NonGen / NLR	EPA Id
SE	High	59	7	RCRA NonGen / NLR	EPA Id
SE	High	59	7	MANIFEST	EPA ID
SE	High	59	7	MANIFEST	EPA Id
S	High	66	14	RCRA-LQG	EPA Id
S	High	66	14	MANIFEST	EPA Id
S	High	66	14	MANIFEST	EPA ID

NW	High	55	3	MANIFEST	EPA ID
SW	High	70	18	MANIFEST	EPA ID
W	High	66	14	AST	Facility Id
W	High	65	13	MANIFEST	EPA Id
W	High	65	13	RCRA NonGen / NLR	EPA Id
W	High	65	13	MANIFEST	EPA ID
SE	High	60	8	UST	
SE	High	60	8	RCRA-LQG	EPA Id
SE	High	60	8	MANIFEST	EPA ID
SE	High	60	8	LEAD	
NW	High	52	0	FINDS	Registry ID:
NW	High	52	0	RCRA NonGen / NLR	EPA Id
NW	High	52	0	ECHO	Registry ID
NW	High	52	0	MANIFEST	EPA ID
ESE	High	55	3	FINDS	Registry ID:
ESE	High	55	3	RCRA NonGen / NLR	EPA Id
ESE	High	55	3	ECHO	Registry ID
ESE	High	55	3	MANIFEST	EPA Id
W	High	64	12	MANIFEST	EPA ID
SE	High	59	7	MANIFEST	EPA ID
NE	Low	50	-2	RCRA NonGen / NLR	EPA Id
NE	Low	50	-2	MANIFEST	EPA Id
NE	Low	50	-2	MANIFEST	EPA ID
N	Low	49	-3	AST	Facility Id
WSW	High	67	15	RCRA NonGen / NLR	EPA Id
WSW	High	67	15	MANIFEST	EPA ID
WSW	High	67	15	RCRA NonGen / NLR	EPA Id
WSW	High	67	15	MANIFEST	EPA ID
NW	High	57	5	AST	Facility Id
E	High	52	0	AST	Facility Id
WSW	High	68	16	RCRA NonGen / NLR	EPA Id
WSW	High	68	16	MANIFEST	EPA ID
S	High	66	14	AST	Facility Id
S	High	66	14	UST	
SW	High	68	16	RCRA NonGen / NLR	EPA Id
SW	High	68	16	MANIFEST	EPA ID
ESE	High	55	3	MANIFEST	EPA ID
ESE	High	55	3	FINDS	Registry ID:
ESE	High	55	3	RCRA NonGen / NLR	EPA Id
ESE	High	55	3	ECHO	Registry ID
ESE	High	55	3	MANIFEST	EPA Id
WSW	High	68	16	RCRA NonGen / NLR	EPA Id
WSW	High	68	16	MANIFEST	EPA ID
NE	Low	50	-2	FINDS	Registry ID:
NE	Low	50	-2	RCRA NonGen / NLR	EPA Id

NE	Low	50	-2	ECHO	Registry ID
NE	Low	50	-2	MANIFEST	EPA ID
E	High	52	0	AST	Facility Id
SSE	High	62	10	MANIFEST	EPA ID
SSE	High	62	10	RCRA NonGen / NLR	EPA Id
SW	High	72	20	FINDS	Registry ID:
SW	High	72	20	RCRA NonGen / NLR	EPA Id
SW	High	72	20	ECHO	Registry ID
S	High	67	15	LTANKS	Site ID
S	High	67	15	LTANKS	Spill Number/Closed Date
S	High	67	15	LTANKS	Spill Date
SSW	High	72	20	RCRA-VSQG	EPA Id
SSW	High	72	20	MANIFEST	EPA ID
SSE	High	63	11	RCRA NonGen / NLR	EPA Id
SSE	High	63	11	MANIFEST	EPA ID
ESE	High	56	4	RCRA NonGen / NLR	EPA Id
ESE	High	56	4	MANIFEST	EPA ID
SSW	High	73	21	RCRA NonGen / NLR	EPA Id
SSW	High	73	21	MANIFEST	EPA ID
NNE	High	54	2	AST	Facility Id
ESE	High	55	3	E DESIGNATION	
ESE	High	55	3	NYC OER	
SW	High	73	21	UST	
SW	High	72	20	UST	
SW	High	72	20	RCRA NonGen / NLR	EPA Id
SW	High	72	20	MANIFEST	EPA ID
E	High	52	0	RCRA NonGen / NLR	EPA Id
E	High	52	0	MANIFEST	EPA ID
SW	High	72	20	RCRA NonGen / NLR	EPA Id
SW	High	72	20	MANIFEST	EPA ID
SSE	High	66	14	MANIFEST	EPA ID
SSE	High	66	14	RCRA NonGen / NLR	EPA Id
NE	Low	51	-1	MANIFEST	EPA ID
NE	Low	51	-1	RCRA NonGen / NLR	EPA Id
E	High	52	0	MANIFEST	EPA ID
E	High	52	0	RCRA NonGen / NLR	EPA Id
E	High	52	0	MANIFEST	EPA Id
SW	High	71	19	AST	Facility Id
SW	High	71	19	UST	
S	High	68	16	DRYCLEANERS	Facility Id
S	High	68	16	US AIRS	EPA plant ID:
S	High	68	16	ICIS	FRS ID:
S	High	68	16	RCRA-VSQG	EPA Id
S	High	68	16	MANIFEST	EPA ID
ESE	High	57	5	MANIFEST	EPA ID

ESE	High	57	5	RCRA NonGen / NLR	EPA Id
E	High	52	0	MANIFEST	EPA Id
E	High	52	0	RCRA NonGen / NLR	EPA Id
E	High	52	0	MANIFEST	EPA ID
W	High	68	16	RCRA NonGen / NLR	EPA Id
W	High	68	16	MANIFEST	EPA Id
WSW	High	70	18	RCRA NonGen / NLR	EPA Id
WSW	High	70	18	MANIFEST	EPA ID
NW	High	57	5	FINDS	Registry ID:
NW	High	57	5	RCRA NonGen / NLR	EPA Id
NW	High	57	5	ECHO	Registry ID
NW	High	57	5	MANIFEST	EPA Id
NW	High	57	5	MANIFEST	EPA ID
NNE	High	55	3	AST	Facility Id
NNE	High	55	3	FINDS	Registry ID:
NNE	High	55	3	RCRA-LQG	EPA Id
NNE	High	55	3	ECHO	Registry ID
NNE	High	55	3	NY Spills	Spill Number/Closed Date
NNE	High	55	3	NY Spills	Spill Date
NNE	High	55	3	NY Spills	Site ID
NNE	High	55	3	MANIFEST	EPA ID
NNE	High	55	3	LEAD	
NNE	High	55	3	MANIFEST	Generator EPA Id
ESE	High	57	5	MANIFEST	EPA ID
NE	Low	51	-1	MANIFEST	EPA Id
NE	Low	51	-1	MANIFEST	EPA ID
NE	Low	51	-1	LEAD	
NE	Low	51	-1	FINDS	Registry ID:
NE	Low	51	-1	RCRA NonGen / NLR	EPA Id
NE	Low	51	-1	ECHO	Registry ID
SSE	High	66	14	RCRA NonGen / NLR	EPA Id
SSE	High	66	14	MANIFEST	EPA ID
WSW	High	69	17	RCRA-LQG	EPA Id
WSW	High	69	17	MANIFEST	EPA ID
NNE	High	56	4	MANIFEST	EPA Id
NNE	High	56	4	MANIFEST	EPA ID
NNE	High	56	4	RCRA NonGen / NLR	EPA Id
SE	High	58	6	MANIFEST	EPA ID
SE	High	58	6	MANIFEST	Generator EPA Id
SE	High	58	6	MANIFEST	EPA Id
SE	High	58	6	FINDS	Registry ID:
SE	High	58	6	RCRA NonGen / NLR	EPA Id
SE	High	58	6	ECHO	Registry ID
S	High	69	17	MANIFEST	EPA ID
SW	High	75	23	FINDS	Registry ID:

SW	High	75	23	RCRA NonGen / NLR	EPA Id
SSW	High	74	22	MANIFEST	EPA ID
SE	High	62	10	RCRA NonGen / NLR	EPA Id
SE	High	62	10	MANIFEST	EPA ID
SE	High	61	9	RCRA NonGen / NLR	EPA Id
SE	High	61	9	MANIFEST	EPA ID
NE	High	53	1	MANIFEST	EPA ID
W	High	74	22	MANIFEST	EPA Id
W	High	74	22	MANIFEST	EPA ID
W	High	74	22	FINDS	Registry ID:
W	High	74	22	RCRA NonGen / NLR	EPA Id
W	High	74	22	ECHO	Registry ID
SW	High	76	24	RCRA NonGen / NLR	EPA Id
SW	High	76	24	MANIFEST	EPA ID
ESE	High	55	3	MANIFEST	EPA Id
ESE	High	55	3	FINDS	Registry ID:
ESE	High	55	3	RCRA NonGen / NLR	EPA Id
ESE	High	55	3	ECHO	Registry ID
ESE	High	55	3	MANIFEST	EPA ID
ESE	High	55	3	LTANKS	Site ID
ESE	High	55	3	LTANKS	Spill Number/Closed Date
ESE	High	55	3	LTANKS	Spill Date
SW	High	74	22	NY Spills	Spill Number/Closed Date
SW	High	74	22	NY Spills	Spill Number/Closed Date
SW	High	74	22	NY Spills	Spill Number/Closed Date
SW	High	74	22	NY Spills	Spill Number/Closed Date
SW	High	74	22	NY Spills	Spill Number/Closed Date
SW	High	74	22	NY Spills	Spill Number/Closed Date
SW	High	74	22	NY Spills	Spill Number/Closed Date
SW	High	74	22	NY Spills	Spill Date
SW	High	74	22	NY Spills	Spill Date
SW	High	74	22	NY Spills	Spill Date
SW	High	74	22	NY Spills	Spill Date
SW	High	74	22	NY Spills	Spill Date
SW	High	74	22	NY Spills	Spill Date
SW	High	74	22	NY Spills	Spill Date
SW	High	74	22	NY Spills	Site ID
SW	High	74	22	NY Spills	Site ID
SW	High	74	22	NY Spills	Site ID
SW	High	74	22	NY Spills	Site ID
SW	High	74	22	NY Spills	Site ID
SW	High	74	22	NY Spills	Site ID
SW	High	74	22	NY Spills	Site ID
SW	High	74	22	LTANKS	Site ID
SW	High	74	22	LTANKS	Site ID

SW	High	74	22	LTANKS	Site ID
SW	High	74	22	LTANKS	Site ID
SW	High	74	22	LTANKS	Spill Number/Closed Date
SW	High	74	22	LTANKS	Spill Number/Closed Date
SW	High	74	22	LTANKS	Spill Number/Closed Date
SW	High	74	22	LTANKS	Spill Number/Closed Date
SW	High	74	22	LTANKS	Spill Date
SW	High	74	22	LTANKS	Spill Date
SW	High	74	22	LTANKS	Spill Date
SW	High	74	22	UST	
SW	High	74	22	FINDS	Registry ID:
SW	High	74	22	FINDS	Registry ID:
SW	High	74	22	RCRA NonGen / NLR	EPA Id
SW	High	74	22	ECHO	Registry ID
SW	High	74	22	MANIFEST	EPA ID
WNW	High	62	10	UST	
WNW	High	62	10	MANIFEST	EPA ID
WNW	High	62	10	RCRA-LQG	EPA Id
NE	High	52	0	MANIFEST	EPA ID
SSE	High	64	12	UST	
SW	High	76	24	MANIFEST	EPA ID
SW	High	76	24	MANIFEST	EPA ID
SW	High	77	25	MANIFEST	EPA ID
SW	High	77	25	MANIFEST	EPA ID
SSW	High	78	26	LTANKS	Site ID
SSW	High	78	26	LTANKS	Site ID
SSW	High	78	26	LTANKS	Spill Number/Closed Date
SSW	High	78	26	LTANKS	Spill Number/Closed Date
SSW	High	78	26	LTANKS	Spill Date
SSW	High	78	26	LTANKS	Spill Date
E	Low	51	-1	NYC OER	
E	Low	51	-1	VCP	
ESE	High	56	4	VCP	
ESE	High	56	4	NYC OER	
W	High	87	35	VCP	
W	High	87	35	NYC OER	
W	High	65	13	NY Spills	Spill Number/Closed Date
W	High	65	13	NY Spills	Spill Number/Closed Date
W	High	65	13	NY Spills	Spill Date
W	High	65	13	NY Spills	Spill Date
W	High	65	13	NY Spills	Site ID
W	High	65	13	NY Spills	Site ID
W	High	65	13	LTANKS	Site ID
W	High	65	13	LTANKS	Spill Number/Closed Date
W	High	65	13	LTANKS	Spill Date

W	High	65	13	LEAD	
WSW	High	71	19	NY Spills	Spill Number/Closed Date
WSW	High	71	19	NY Spills	Spill Date
WSW	High	71	19	NY Spills	Site ID
WSW	High	71	19	LTANKS	Site ID
WSW	High	71	19	LTANKS	Spill Number/Closed Date
WSW	High	71	19	LTANKS	Spill Date
SSW	High	81	29	LTANKS	Site ID
SSW	High	81	29	LTANKS	Spill Number/Closed Date
SSW	High	81	29	LTANKS	Spill Date
SW	High	82	30	NYC OER	
W	High	66	14	AST	Facility Id
W	High	66	14	LTANKS	Site ID
W	High	66	14	LTANKS	Spill Number/Closed Date
W	High	66	14	LTANKS	Spill Date
SE	High	61	9	LTANKS	Site ID
SE	High	61	9	LTANKS	Spill Number/Closed Date
SE	High	61	9	LTANKS	Spill Date
SW	High	81	29	VCP	
SW	High	81	29	NYC OER	
SE	High	60	8	NY Spills	Spill Number/Closed Date
SE	High	60	8	NY Spills	Spill Date
SE	High	60	8	NY Spills	Site ID
SE	High	60	8	UST	
SE	High	60	8	LTANKS	Site ID
SE	High	60	8	LTANKS	Spill Number/Closed Date
SE	High	60	8	LTANKS	Spill Date
SSE	High	67	15	LTANKS	Site ID
SSE	High	67	15	LTANKS	Spill Number/Closed Date
SSE	High	67	15	LTANKS	Spill Date
NNE	High	59	7	LTANKS	Site ID
NNE	High	59	7	LTANKS	Spill Number/Closed Date
NNE	High	59	7	LTANKS	Spill Date
W	High	69	17	NYC OER	
WSW	High	81	29	SWF/LF	
SW	High	93	41	LTANKS	Site ID
SW	High	93	41	LTANKS	Spill Number/Closed Date
SW	High	93	41	LTANKS	Spill Date
NW	High	57	5	LTANKS	Site ID
NW	High	57	5	LTANKS	Spill Number/Closed Date
NW	High	57	5	LTANKS	Spill Date
WSW	High	80	28	BROWNFIELDS	Site Code
SW	High	88	36	MANIFEST	EPA ID
SW	High	88	36	NYC OER	
SW	High	88	36	VCP	

SSW	High	87	35	LTANKS	Site ID
SSW	High	87	35	LTANKS	Spill Number/Closed Date
SSW	High	87	35	LTANKS	Spill Date
NNW	High	59	7	NY Spills	Spill Number/Closed Date
NNW	High	59	7	NY Spills	Spill Date
NNW	High	59	7	NY Spills	Site ID
NNW	High	59	7	LTANKS	Site ID
NNW	High	59	7	LTANKS	Spill Number/Closed Date
NNW	High	59	7	LTANKS	Spill Date
S	High	86	34	LTANKS	Site ID
S	High	86	34	LTANKS	Spill Number/Closed Date
S	High	86	34	LTANKS	Spill Date
N	High	55	3	LTANKS	Site ID
N	High	55	3	LTANKS	Spill Number/Closed Date
N	High	55	3	LTANKS	Spill Date
SW	High	90	38	VCP	
SW	High	90	38	RCRA-LQG	EPA Id
SW	High	90	38	MANIFEST	EPA Id
SW	High	90	38	MANIFEST	EPA ID
SW	High	90	38	MANIFEST	EPA ID
SW	High	90	38	NYC OER	
S	High	86	34	LTANKS	Site ID
S	High	86	34	LTANKS	Spill Number/Closed Date
S	High	86	34	LTANKS	Spill Date
NNW	High	53	1	LTANKS	Site ID
NNW	High	53	1	LTANKS	Spill Number/Closed Date
NNW	High	53	1	LTANKS	Spill Date
W	High	69	17	VCP	
W	High	69	17	E DESIGNATION	
W	High	69	17	NYC OER	
NNE	High	54	2	LTANKS	Site ID
NNE	High	54	2	LTANKS	Spill Number/Closed Date
NNE	High	54	2	LTANKS	Spill Date
NW	High	60	8	NYC OER	
NW	High	60	8	SHWS	Class Code
NW	High	60	8	SHWS	Site Code
NW	High	60	8	VCP	
NE	High	59	7	LTANKS	Site ID
NE	High	59	7	LTANKS	Spill Number/Closed Date
NE	High	59	7	LTANKS	Spill Date
S	High	87	35	ENG CONTROLS	Site Code
S	High	87	35	INST CONTROL	Site Code
S	High	87	35	BROWNFIELDS	Site Code
S	High	87	35	BROWNFIELDS	Site Code
NNW	High	59	7	LTANKS	Site ID

NNW	High	59	7	LTANKS	Spill Number/Closed Date
NNW	High	59	7	LTANKS	Spill Date
ESE	High	59	7	VCP	
ESE	High	59	7	E DESIGNATION	
ESE	High	59	7	NYC OER	
NNE	High	53	1	NY Spills	Spill Number/Closed Date
NNE	High	53	1	NY Spills	Spill Date
NNE	High	53	1	NY Spills	Site ID
NNE	High	53	1	LTANKS	Site ID
NNE	High	53	1	LTANKS	Spill Number/Closed Date
NNE	High	53	1	LTANKS	Spill Date
S	High	89	37	LTANKS	Site ID
S	High	89	37	LTANKS	Spill Number/Closed Date
S	High	89	37	LTANKS	Spill Date
ESE	High	67	15	LTANKS	Site ID
ESE	High	67	15	LTANKS	Spill Number/Closed Date
ESE	High	67	15	LTANKS	Spill Date
ESE	High	59	7	MANIFEST	EPA ID
ESE	High	59	7	NYC OER	
ESE	High	59	7	VCP	
W	High	76	24	NY Spills	Spill Number/Closed Date
W	High	76	24	NY Spills	Spill Date
W	High	76	24	NY Spills	Site ID
W	High	76	24	LTANKS	Site ID
W	High	76	24	LTANKS	Spill Number/Closed Date
W	High	76	24	LTANKS	Spill Date
NW	High	63	11	LTANKS	Site ID
NW	High	63	11	LTANKS	Spill Number/Closed Date
NW	High	63	11	LTANKS	Spill Date
W	High	81	29	BROWNFIELDS	Site Code
W	High	81	29	FINDS	Registry ID:
W	High	81	29	RCRA-LQG	EPA Id
W	High	81	29	ECHO	Registry ID
W	High	81	29	MANIFEST	EPA ID
W	High	81	29	E DESIGNATION	
W	High	81	29	NYC OER	
W	High	81	29	VCP	
SE	High	70	18	LTANKS	Site ID
SE	High	70	18	LTANKS	Spill Number/Closed Date
SE	High	70	18	LTANKS	Spill Date
SSE	High	73	21	LTANKS	Site ID
SSE	High	73	21	LTANKS	Spill Number/Closed Date
SSE	High	73	21	LTANKS	Spill Date
S	High	89	37	LTANKS	Site ID
S	High	89	37	LTANKS	Spill Number/Closed Date

S	High	89	37	LTANKS	Spill Date
NE	High	59	7	LTANKS	Site ID
NE	High	59	7	LTANKS	Spill Number/Closed Date
NE	High	59	7	LTANKS	Spill Date
WSW	High	91	39	LTANKS	Site ID
WSW	High	91	39	LTANKS	Spill Number/Closed Date
WSW	High	91	39	LTANKS	Spill Date
WSW	High	91	39	E DESIGNATION	
E	High	60	8	E DESIGNATION	
E	High	60	8	NYC OER	
W	High	69	17	NY Spills	Spill Number/Closed Date
W	High	69	17	NY Spills	Spill Date
W	High	69	17	NY Spills	Site ID
W	High	69	17	E DESIGNATION	
W	High	69	17	NYC OER	
WSW	High	91	39	NY Spills	Spill Number/Closed Date
WSW	High	91	39	NY Spills	Spill Date
WSW	High	91	39	NY Spills	Site ID
WSW	High	91	39	MANIFEST	EPA ID
WSW	High	91	39	NYC OER	
NNW	High	54	2	MANIFEST	EPA ID
NNW	High	54	2	NYC OER	
W	High	69	17	NYC OER	
NNW	Low	50	-2	NYC OER	
W	High	81	29	NY Spills	Spill Number/Closed Date
W	High	81	29	NY Spills	Spill Date
W	High	81	29	NY Spills	Site ID
W	High	81	29	E DESIGNATION	
W	High	81	29	NYC OER	
W	High	69	17	NYC OER	
SW	High	107	55	NYC OER	
NNW	Low	50	-2	NYC OER	
NE	High	54	2	NYC OER	
W	High	86	34	NYC OER	
N	Low	42	-10	NY Spills	Spill Number/Closed Date
N	Low	42	-10	NY Spills	Spill Date
N	Low	42	-10	NY Spills	Site ID
N	Low	42	-10	NYC OER	
W	High	80	28	E DESIGNATION	
W	High	80	28	NYC OER	
WSW	High	90	38	NYC OER	
NE	High	64	12	NYC OER	
W	High	81	29	NYC OER	
W	High	81	29	E DESIGNATION	
W	High	81	29	NYC OER	

SSW	High	123	71	NY Spills	Spill Number/Closed Date
SSW	High	123	71	NY Spills	Spill Date
SSW	High	123	71	NY Spills	Site ID
SSW	High	123	71	MANIFEST	EPA ID
SSW	High	123	71	NYC OER	
NNW	Low	41	-11	E DESIGNATION	
NNW	Low	41	-11	NYC OER	
WSW	High	103	51	NYC OER	
N	Low	38	-14	NYC OER	
W	High	78	26	E DESIGNATION	
W	High	78	26	NYC OER	
W	High	76	24	NYC OER	
W	High	78	26	E DESIGNATION	
W	High	78	26	NYC OER	
N	Low	34	-18	NYC OER	
W	High	77	25	NY Spills	Spill Number/Closed Date
W	High	77	25	NY Spills	Spill Date
W	High	77	25	NY Spills	Site ID
W	High	77	25	MANIFEST	EPA ID
W	High	77	25	MANIFEST	EPA ID
W	High	77	25	LTANKS	Site ID
W	High	77	25	LTANKS	Spill Number/Closed Date
W	High	77	25	LTANKS	Spill Date
W	High	77	25	TANKS	Facility Id
W	High	77	25	TANKS	Site Status
W	High	77	25	NYC OER	
W	High	77	25	NYC OER	
N	Low	28	-24	NYC OER	
W	High	74	22	NY Spills	Spill Number/Closed Date
W	High	74	22	NY Spills	Spill Date
W	High	74	22	NY Spills	Site ID
W	High	74	22	MANIFEST	EPA ID
W	High	74	22	NYC OER	
ENE	High	61	9	E DESIGNATION	
ENE	High	61	9	NYC OER	
NNW	Low	28	-24	NYC OER	
W	High	78	26	NY Spills	Spill Number/Closed Date
W	High	78	26	NY Spills	Spill Date
W	High	78	26	NY Spills	Site ID
W	High	78	26	MANIFEST	EPA ID
W	High	78	26	E DESIGNATION	
W	High	78	26	NYC OER	
ENE	High	61	9	RCRA NonGen / NLR	EPA Id
ENE	High	61	9	MANIFEST	EPA ID
ENE	High	61	9	NYC OER	

W	High	81	29	NYC OER	
NNE	Low	41	-11	NY Spills	Spill Number/Closed Date
NNE	Low	41	-11	NY Spills	Spill Date
NNE	Low	41	-11	NY Spills	Site ID
NNE	Low	41	-11	NYC OER	
NNW	Low	38	-14	NYC OER	
N	Low	35	-17	NYC OER	
ENE	High	59	7	E DESIGNATION	
ENE	High	59	7	NYC OER	
NNE	Low	45	-7	NYC OER	

FIELD VALUE	LAT	LONG	EPA-ID	EDR ID
NYR000199935	40.68151355	-73.94912889	NYR000199935	1016144413
NYR000199935	40.68151355	-73.94912889	NYR000199935	1016144413
110019794187	40.68151355	-73.94912889	110019794187	1007816864
110019794187	40.68151355	-73.94912889	110019794187	1007816864
2-601759	40.68151355	-73.94912889		U004079066
NYP000936252	40.68180291	-73.94986169	NYP000936252	1007205583
NYP000936252	40.68180291	-73.94986169	NYP000936252	1007205583
110056509648	40.68100782	-73.94977608	NYP004312930	1016454172
NYP004312930	40.68100782	-73.94977608	NYP004312930	1016454172
110056509648	40.68100782	-73.94977608	NYP004312930	1016454172
NYP004312930	40.68100782	-73.94977608	NYP004312930	1016454172
9612887 / 2003-02-24	40.68179248	-73.94835158		S102560231
1997-01-30	40.68179248	-73.94835158		S102560231
218845	40.68179248	-73.94835158		S102560231
NYP004535597	40.68097393	-73.94976581		S117061265
	40.68097393	-73.94976581		1018653062
0908339 / 2016-01-13	40.68210791	-73.94875222		S110044421
2009-10-23	40.68210791	-73.94875222		S110044421
420935	40.68210791	-73.94875222		S110044421
2206191 / 2022-11-17	40.68204274	-73.94933092		S129115803
2022-10-18	40.68204274	-73.94933092		S129115803
643418	40.68204274	-73.94933092		S129115803
NYP004310040	40.68203492	-73.94939941		S123092807
110069652263	40.68209487	-73.94888577	NYP004782652	1019903197
NYP004782652	40.68209487	-73.94888577	NYP004782652	1019903197
110069652263	40.68209487	-73.94888577	NYP004782652	1019903197
NYP004782652	40.68209487	-73.94888577		S120671779
NYP004782652	40.68209487	-73.94888577		S118090631
NYP004816383	40.68092179	-73.94942338		S121967339
NYP004816383	40.68092179	-73.94942338	NYP004816383	1019906025
NYP004816383	40.68092179	-73.94942338		S120674775
2-603152	40.68140928	-73.95002263		U003397020
9706894 / 1997-12-31	40.68140928	-73.95002263		S102660124
1997-09-10	40.68140928	-73.95002263		S102660124
224210	40.68140928	-73.95002263		S102660124
66341	40.68140928	-73.95002263		S102660124
9706899 / 1997-12-31	40.68140928	-73.95002263		S102660124
1997-09-09	40.68140928	-73.95002263		S102660124
	40.68140928	-73.95002263		S102660124
0408678 / 2005-04-29	40.68086183	-73.94949871		S106721644
2004-11-05	40.68086183	-73.94949871		S106721644
333415	40.68086183	-73.94949871		S106721644
354707	40.68215483	-73.94835843		S107417109
0509001 / 2005-11-08	40.68215483	-73.94835843		S107417109

2005-10-27	40.68215483	-73.94835843		S107417109
110004498302	40.68076538	-73.9495672	NYD987022613	1000790774
NYD987022613	40.68076538	-73.9495672	NYD987022613	1000790774
110004498302	40.68076538	-73.9495672	NYD987022613	1000790774
NYD987022613	40.68076538	-73.9495672	NYD987022613	1000790774
2-6104-00806	40.68076538	-73.9495672		S110247478
	40.68076538	-73.9495672		1018464523
	40.68077841	-73.9485091		S108984311
0709996 / 2007-12-20	40.68055422	-73.94951583		S108981319
2007-12-18	40.68055422	-73.94951583		S108981319
391192	40.68055422	-73.94951583		S108981319
NYP004572657	40.68190718	-73.95050545		S117064761
NYP004585055	40.68190718	-73.95050545		S117065905
110063835239	40.68190718	-73.95050545	NYP004572657	1017779276
NYP004572657	40.68190718	-73.95050545	NYP004572657	1017779276
NYP004564167	40.68242333	-73.94938571		S117063959
NYP004564167	40.68242333	-73.94938571	NYP004564167	1017778486
0012431 / 2001-08-17	40.68250154	-73.94867004		S104951413
2001-02-20	40.68250154	-73.94867004		S104951413
276454	40.68250154	-73.94867004		S104951413
0612474 / 2017-03-08	40.6805464	-73.94987538		S108466031
2007-02-15	40.6805464	-73.94987538		S108466031
377339	40.6805464	-73.94987538		S108466031
	40.6805464	-73.94906383		S108984302
0011839 / 2001-02-27	40.68252761	-73.94844746		S104952540
2001-02-02	40.68252761	-73.94844746		S104952540
96658	40.68252761	-73.94844746		S104952540
	40.68055683	-73.95008769		U004149443
9612662 / 2010-01-13	40.68055683	-73.95008769		S102555945
1997-01-23	40.68055683	-73.95008769		S102555945
121850	40.68055683	-73.95008769		S102555945
	40.68053597	-73.9488481		S108984283
NYP004770947	40.68039781	-73.94955008	NYP004770947	1019902203
NYP004771077	40.68039781	-73.94955008	NYP004771077	1019902214
NYP004771077	40.68039781	-73.94955008		S119074628
NYP004770947	40.68039781	-73.94955008		S120670745
NYP004770947	40.68039781	-73.94955008		S119074618
NYR000219717	40.68039781	-73.94955008	NYR000219717	1018158899
NYP004771077	40.68039781	-73.94955008		S120670757
110067710070	40.68039781	-73.94955008	NYP004735130	1018278732
NYP004735130	40.68039781	-73.94955008	NYP004735130	1018278732
110067710070	40.68039781	-73.94955008	NYP004735130	1018278732
0011841 / 2001-02-27	40.68255367	-73.94820434		S104952542
2001-02-02	40.68255367	-73.94820434		S104952542
281582	40.68255367	-73.94820434		S104952542

	40.68049687	-73.94819749		S108984258
NYP004373619	40.68254325	-73.95000551	NYP004373619	1016964438
NYP004373619	40.68254325	-73.95000551	NYP004373619	1016964438
NYP004373627	40.68254325	-73.95000551	NYP004373627	1016964439
NYP004373627	40.68254325	-73.95000551	NYP004373627	1016964439
NYP004818003	40.68189154	-73.94748866		S120674923
NYP004818003	40.68189154	-73.94748866		S118258582
110069704172	40.68189154	-73.94748866	NYP004818003	1019906165
NYP004818003	40.68189154	-73.94748866	NYP004818003	1019906165
110069704172	40.68189154	-73.94748866	NYP004818003	1019906165
0011847 / 2001-02-27	40.68258756	-73.94788245		S104952547
2001-02-02	40.68258756	-73.94788245		S104952547
125506	40.68258756	-73.94788245		S104952547
NYP004724647	40.68028311	-73.95000208		S120666657
110067692385	40.68028311	-73.95000208	NYP004724647	1018277726
NYP004724647	40.68028311	-73.95000208	NYP004724647	1018277726
110067692385	40.68028311	-73.95000208	NYP004724647	1018277726
NYP004724647	40.68028311	-73.95000208		S117739356
	40.68022836	-73.94985141		S108984303
	40.68269183	-73.94985141		1020113398
	40.68023618	-73.94995757		S108984295
	40.68020229	-73.94972814		S108984312
NYP004600219	40.68078884	-73.94744415		S117313466
NYP004783023	40.68190718	-73.94734827		S120671812
NYP004783023	40.68190718	-73.94734827		S118090667
110069652478	40.68190718	-73.94734827	NYP004783023	1019903227
NYP004783023	40.68190718	-73.94734827	NYP004783023	1019903227
110069652478	40.68190718	-73.94734827	NYP004783023	1019903227
	40.6802414	-73.95010139		S108984286
110058873107	40.68283521	-73.94895768	NYP004309845	1016677393
NYP004309845	40.68283521	-73.94895768	NYP004309845	1016677393
110058873107	40.68283521	-73.94895768	NYP004309845	1016677393
NYP004309845	40.68283521	-73.94895768	NYP004309845	1016677393
NYP004686663	40.68019708	-73.94924874		S117536206
	40.68019708	-73.94924874		S108984146
110067709536	40.68285867	-73.94874195	NYP004734463	1018278666
NYP004734463	40.68285867	-73.94874195	NYP004734463	1018278666
110067709536	40.68285867	-73.94874195	NYP004734463	1018278666
NYP004734463	40.68285867	-73.94874195		S117740285
NYP004734463	40.68285867	-73.94874195		S120667524
9809762 / 2002-03-20	40.68226432	-73.94741333		S103573840
1998-11-03	40.68226432	-73.94741333		S103573840
105187	40.68226432	-73.94741333		S103573840
0107043 / 2001-11-20	40.68184462	-73.95106361		S105235335
2001-10-04	40.68184462	-73.95106361		S105235335

199940	40.68184462	-73.95106361		S105235335
0908423 / 2014-11-06	40.68149269	-73.95105333		S110044497
2009-10-27	40.68149269	-73.95105333		S110044497
421023	40.68149269	-73.95105333		S110044497
110056509363	40.68270226	-73.95021096	NYP004311056	1016454144
NYP004311056	40.68270226	-73.95021096	NYP004311056	1016454144
110056509363	40.68270226	-73.95021096	NYP004311056	1016454144
NYP004311056	40.68270226	-73.95021096	NYP004311056	1016454144
110056507926	40.68064025	-73.95078967	NYP004308912	1016454077
NYP004308912	40.68064025	-73.95078967	NYP004308912	1016454077
110056507926	40.68064025	-73.95078967	NYP004308912	1016454077
NYP004308912	40.68064025	-73.95078967	NYP004308912	1016454077
9313437 / 1996-11-22	40.68288995	-73.94845431		S102147751
1994-02-07	40.68288995	-73.94845431		S102147751
133763	40.68288995	-73.94845431		S102147751
	40.68018144	-73.94896795		S109318170
	40.68017101	-73.94877962		S108984357
1701676 / 2017-05-22	40.68049948	-73.94754688		S121098952
2017-05-20	40.68049948	-73.94754688		S121098952
548762	40.68049948	-73.94754688		S121098952
0911029 / 2010-01-13	40.68192543	-73.94720102		S110139551
2010-01-12	40.68192543	-73.94720102		S110139551
423805	40.68192543	-73.94720102		S110139551
	40.68025964	-73.95041984		S108984267
2-612435	40.68079145	-73.95097458		A100410710
NYP004678140	40.68016058	-73.9486084		S117067638
NYP004686598	40.68016058	-73.9486084		S117067638
NYP004653960	40.68016058	-73.9486084		S117067638
NYP004609582	40.68016058	-73.9486084		S117067638
NYP004782587	40.68265534	-73.95056024		S120671773
110069652227	40.68265534	-73.95056024	NYP004782587	1019903191
NYP004782587	40.68265534	-73.95056024	NYP004782587	1019903191
110069652227	40.68265534	-73.95056024	NYP004782587	1019903191
NYP004782587	40.68265534	-73.95056024		S118090624
	40.68060115	-73.95088555		1021761942
	40.68279611	-73.95022808		U003065912
	40.68045777	-73.94747497		S108984300
	40.68045255	-73.94740648		S108984294
NYP004571519	40.68121637	-73.94693393		S117064651
	40.68121637	-73.94693393		S117064651
NYP004571519	40.68121637	-73.94693393	NYP004571519	1017779170
0005165 / 2001-10-25	40.68262406	-73.95084445		S104787831
2000-07-31	40.68262406	-73.95084445		S104787831
202478	40.68262406	-73.95084445		S104787831
9912532 / 2005-10-04	40.68295251	-73.94788245		S104509573

2000-01-29	40.68295251	-73.94788245		S104509573
238875	40.68295251	-73.94788245		S104509573
	40.68044995	-73.94733457		S108984290
NYP004359246	40.68158133	-73.94691338		S120665998
NYP004359246	40.68158133	-73.94691338	NYP004359246	1016962879
NYP004359246	40.68158133	-73.94691338	NYP004359246	1016962879
0111141 / 2005-08-12	40.68230342	-73.94708117		S105995261
2002-02-23	40.68230342	-73.94708117		S105995261
123931	40.68230342	-73.94708117		S105995261
	40.6802805	-73.95082391		S108984252
110002366966	40.68044473	-73.94726266	NYD981087828	1000136869
110002366993	40.68044473	-73.94726266	NYD981087828	1000136869
NYD981087828	40.68044473	-73.94726266	NYD981087828	1000136869
NYD981087828	40.68044473	-73.94726266	NYD981087828	1000136869
	40.68044473	-73.94726266		1018500494
	40.68044473	-73.94726266		S108984284
2-6104-01010	40.68044473	-73.94726266		S128781758
	40.67987382	-73.9497932		S108984317
NYP004882029	40.68266316	-73.94726266	NYP004882029	1019909191
NYP004882029	40.68266316	-73.94726266		S120678350
	40.68044213	-73.94718733		S108984280
NYP004420212	40.67989989	-73.95016302	NYP004420212	1016968410
NYP004420212	40.67989989	-73.95016302	NYP004420212	1016968410
	40.68005631	-73.94782082		S129932013
	40.68005631	-73.94782082		S118943331
110069689769	40.68259017	-73.95113209	NYP004812851	1019905722
NYP004812851	40.68259017	-73.95113209	NYP004812851	1019905722
110069689769	40.68259017	-73.95113209	NYP004812851	1019905722
NYP004812851	40.68259017	-73.95113209		S118258266
NYP004812851	40.68259017	-73.95113209		S120674456
	40.68043691	-73.94711884		S108984276
	40.67980344	-73.94935147		S108984345
9414243 / 1995-01-27	40.68304114	-73.95033081		S101341265
1995-01-27	40.68304114	-73.95033081		S101341265
99779	40.68304114	-73.95033081		S101341265
99778	40.68304114	-73.95033081		S101341265
9412982 / 1994-12-29	40.68304114	-73.95033081		S101341265
1994-12-29	40.68304114	-73.95033081		S101341265
NYP004312450	40.68318191	-73.94938914		S125059037
110056509461	40.68318191	-73.94938914	NYP004312450	1016454154
NYP004312450	40.68318191	-73.94938914	NYP004312450	1016454154
110056509461	40.68318191	-73.94938914	NYP004312450	1016454154
NYP004312450	40.68318191	-73.94938914	NYP004312450	1016454154
NYP004561437	40.67986861	-73.950413	NYP004561437	1017778219
NYP004561437	40.67986861	-73.950413		S117063703

	40.68078102	-73.95143343		S108984275
	40.68023358	-73.95113552		S108984241
2-466719	40.68091919	-73.94663259		A100080758
9510176 / 1995-11-14	40.68091919	-73.94663259		S102238187
1995-11-14	40.68091919	-73.94663259		S102238187
285101	40.68091919	-73.94663259		S102238187
	40.68091919	-73.94663259		S102238187
NYP004420188	40.67976694	-73.94864264	NYP004420188	1016968407
NYP004420188	40.67976694	-73.94864264	NYP004420188	1016968407
NYP004421616	40.67976694	-73.94864264		S116045696
NYP004687695	40.6812268	-73.94655384		S117536307
0005355 / 2001-11-08	40.68302029	-73.95078624		S104787995
2000-08-04	40.68302029	-73.95078624		S104787995
327738	40.68302029	-73.95078624		S104787995
	40.68046298	-73.94686202		S108984269
0105353 / 2001-10-12	40.67963659	-73.94958432		S105141606
2001-08-17	40.67963659	-73.94958432		S105141606
268594	40.67963659	-73.94958432		S105141606
	40.68023879	-73.95122112		S108984236
8910860 / 1995-06-20	40.67988425	-73.9507246		S102142151
1990-02-14	40.67988425	-73.9507246		S102142151
292732	40.67988425	-73.9507246		S102142151
0001087 / 2003-03-21	40.6797513	-73.94835843		S104650642
9412046 / 2008-10-02	40.6797513	-73.94835843		S104650642
2000-04-27	40.6797513	-73.94835843		S104650642
1994-12-09	40.6797513	-73.94835843		S104650642
142445	40.6797513	-73.94835843		S104650642
142446	40.6797513	-73.94835843		S104650642
110058875748	40.68300986	-73.95086842	NYP004311544	1016677517
NYP004311544	40.68300986	-73.95086842	NYP004311544	1016677517
110058875748	40.68300986	-73.95086842	NYP004311544	1016677517
NYP004311544	40.68300986	-73.95086842	NYP004311544	1016677517
9107314 / 1995-06-20	40.68140667	-73.95172792		S102141363
1991-10-08	40.68140667	-73.95172792		S102141363
295651	40.68140667	-73.95172792		S102141363
0812013 / 2009-03-10	40.67974608	-73.94828652		S109414998
2009-02-04	40.67974608	-73.94828652		S109414998
409618	40.67974608	-73.94828652		S109414998
	40.68008238	-73.94723869		S108984181
NYP005111240	40.68334092	-73.94796121		S123093411
	40.680244	-73.95130673		S108984231
	40.68045777	-73.94675244		S108984265
110056329389	40.68266055	-73.94683463	NYP004303731	1016451330
NYP004303731	40.68266055	-73.94683463	NYP004303731	1016451330
110056329389	40.68266055	-73.94683463	NYP004303731	1016451330

NYP004303731	40.68266055	-73.94683463	NYP004303731	1016451330
NYP004759106	40.68145099	-73.94643741		S118088353
NYP004759106	40.68145099	-73.94643741		S120678260
NYP004880882	40.68145099	-73.94643741		S120678260
NYP004880882	40.68145099	-73.94643741	NYP004880882	1019909088
110067685035	40.68145099	-73.94643741	NYP004759106	1018280990
NYP004759106	40.68145099	-73.94643741	NYP004759106	1018280990
110067685035	40.68145099	-73.94643741	NYP004759106	1018280990
NYP004609814	40.6821809	-73.94657781		S117313971
0510726 / 2007-05-03	40.6821809	-73.94657781		S107521179
2005-12-11	40.6821809	-73.94657781		S107521179
356756	40.6821809	-73.94657781		S107521179
	40.68079145	-73.95167313		S108984282
	40.68079145	-73.95167313		S108984282
9003070 / 1990-06-15	40.68340349	-73.94955693		S102170752
1990-06-15	40.68340349	-73.94955693		S102170752
322568	40.68340349	-73.94955693		S102170752
	40.68045255	-73.94668396		S108984259
	40.67950625	-73.94983429		S108984315
2-322598	40.68304896	-73.9470983		U003390741
	40.67950103	-73.94929326		S108984178
P	40.67950103	-73.94929326		S129982658
642303	40.67950103	-73.94929326		S129982658
NYR000257733	40.67950103	-73.94929326	NYR000257733	1027473802
	40.68044995	-73.94661205		S108984254
9904337 / 1999-10-21	40.68044995	-73.94661205		S104192692
1999-07-13	40.68044995	-73.94661205		S104192692
237809	40.68044995	-73.94661205		S104192692
1401559 / 2014-07-08	40.6802414	-73.94674902		S116555435
2014-05-14	40.6802414	-73.94674902		S116555435
494847	40.6802414	-73.94674902		S116555435
	40.67944889	-73.94936517		S108984176
NYP004773511	40.67970698	-73.947564		S118089745
110069684737	40.67970698	-73.947564	NYP004773511	1019902419
NYP004773511	40.67970698	-73.947564	NYP004773511	1019902419
110069684737	40.67970698	-73.947564	NYP004773511	1019902419
NYP004713038	40.67970698	-73.947564		S117738280
NYP004773511	40.67970698	-73.947564		S120670968
NYP004566071	40.68137799	-73.95198131		S117064142
110063842338	40.68137799	-73.95198131	NYP004566071	1017778665
NYP004566071	40.68137799	-73.95198131	NYP004566071	1017778665
NYP005031935	40.68354425	-73.94938914		S121967659
2-603697	40.67991293	-73.9512177		A100292547
	40.68040824	-73.94654014		S108984250
2-084999	40.68306721	-73.94695105		U003384190

NYP004763769	40.67970437	-73.94749551	NYP004763769	1019901596
NYP004763769	40.67970437	-73.94749551		S119074204
110069651291	40.67970437	-73.94749551	NYP004763751	1019901595
NYP004763751	40.67970437	-73.94749551	NYP004763751	1019901595
110069651291	40.67970437	-73.94749551	NYP004763751	1019901595
NYP004763769	40.67970437	-73.94749551		S120670117
NYP004763751	40.67970437	-73.94749551		S119074203
NYP004763751	40.67970437	-73.94749551		S120670116
110063842310	40.68173513	-73.95205665	NYP004566055	1017778663
NYP004566055	40.68173513	-73.95205665	NYP004566055	1017778663
NYP004566055	40.68173513	-73.95205665		S117064140
	40.67939676	-73.94936859		S108984175
NYP004567467	40.68339827	-73.94746127		S116044981
NYP004413993	40.68339827	-73.94746127	NYP004413993	1016967801
NYP004413993	40.68339827	-73.94746127	NYP004413993	1016967801
NYP004975049	40.68293948	-73.9514711		S123692183
	40.6806976	-73.95189913		S108984299
	40.68040563	-73.94646138		S108984247
2-609618	40.6794124	-73.94878989		A100295725
NYP004748216	40.68130761	-73.94607101		S120668741
NYP004748216	40.68130761	-73.94607101		S117741583
110067699547	40.68130761	-73.94607101	NYP004748216	1018279964
NYP004748216	40.68130761	-73.94607101	NYP004748216	1018279964
110067699547	40.68130761	-73.94607101	NYP004748216	1018279964
NYP004308862	40.68070542	-73.95203953		S120665952
110056507891	40.68070542	-73.95203953	NYP004308862	1016454074
NYP004308862	40.68070542	-73.95203953	NYP004308862	1016454074
110056507891	40.68070542	-73.95203953	NYP004308862	1016454074
NYP004308862	40.68070542	-73.95203953	NYP004308862	1016454074
NYP004183083	40.68240248	-73.9462388		S120665712
NYP004183083	40.68240248	-73.9462388		S119073211
NYP004183083	40.68240248	-73.9462388	NYP004183083	1014396128
NYP004759114	40.68131543	-73.9460128		S118088354
NYP004759114	40.68131543	-73.9460128		S120669700
110067685044	40.68131543	-73.9460128	NYP004759114	1018280991
NYP004759114	40.68131543	-73.9460128	NYP004759114	1018280991
110067685044	40.68131543	-73.9460128	NYP004759114	1018280991
2-608489	40.68017101	-73.94644083		A100296013
NYP004799649	40.68277786	-73.94631414		S120673246
NYP004799649	40.68277786	-73.94631414		S118257265
NYP004799649	40.68277786	-73.94631414	NYP004799649	1019904572
NYP004592739	40.68373715	-73.947677		S117313434
110058875720	40.68330964	-73.95143001	NYP004311528	1016677515
NYP004311528	40.68330964	-73.95143001	NYP004311528	1016677515
110058875720	40.68330964	-73.95143001	NYP004311528	1016677515

NYP004311528	40.68330964	-73.95143001	NYP004311528	1016677515
110056509425	40.68245722	-73.95227238	NYP004312369	1016454150
NYP004312369	40.68245722	-73.95227238	NYP004312369	1016454150
110056509425	40.68245722	-73.95227238	NYP004312369	1016454150
NYP004312369	40.68245722	-73.95227238	NYP004312369	1016454150
	40.67910999	-73.94993702		S108984333
	40.67910999	-73.94993702		S108984333
110056509452	40.68207663	-73.9524162	NYP004312443	1016454153
NYP004312443	40.68207663	-73.9524162	NYP004312443	1016454153
110056509452	40.68207663	-73.9524162	NYP004312443	1016454153
NYP004312443	40.68207663	-73.9524162	NYP004312443	1016454153
	40.67919863	-73.95051915		U003800410
NYP004182945	40.67919863	-73.95051915	NYP004182945	1014396114
NYP004182945	40.67919863	-73.95051915	NYP004182945	1014396114
NYP004182945	40.67919863	-73.95051915	NYP004182945	1014396114
255737	40.67919863	-73.95051915		S105135073
0104978 / 2001-12-06	40.67919863	-73.95051915		S105135073
2001-08-08	40.67919863	-73.95051915		S105135073
NYP004886790	40.68308546	-73.94641344		S120957839
NYP004860116	40.68376061	-73.94745784		S118463994
NYP004860016	40.68376061	-73.94745784		S118463988
2-466808	40.68095829	-73.9457731		U003394633
NYP004976759	40.68399522	-73.94878646		S120958930
	40.68399522	-73.94878646		S120958930
2-610992	40.68399522	-73.94878646		A100350471
NYP004420204	40.67994942	-73.9519231	NYP004420204	1016968409
NYP004420204	40.67994942	-73.9519231	NYP004420204	1016968409
170329	40.68058811	-73.94584159		S102671777
9109353 / 1991-12-03	40.68058811	-73.94584159		S102671777
1991-12-03	40.68058811	-73.94584159		S102671777
317962	40.6803561	-73.95226553		S102673280
9514874 / 1996-02-21	40.6803561	-73.95226553		S102673280
1996-02-20	40.6803561	-73.95226553		S102673280
NYP004429338	40.68131282	-73.95256687	NYP004429338	1016969278
NYP004429338	40.68131282	-73.95256687	NYP004429338	1016969278
NYP004991764	40.68072628	-73.95247099		S120959095
110069699865	40.679488	-73.94682778	NYP004835357	1019907542
NYP004835357	40.679488	-73.94682778	NYP004835357	1019907542
110069699865	40.679488	-73.94682778	NYP004835357	1019907542
NYP004835357	40.679488	-73.94682778		S120676417
NYP004835357	40.679488	-73.94682778		S119077632
0807451 / 2010-05-05	40.67922209	-73.9511047		S109372094
2008-10-02	40.67922209	-73.9511047		S109372094
404800	40.67922209	-73.9511047		S109372094
NYP004660254	40.67922209	-73.9511047		S109372094

NYP004805693	40.68242594	-73.95255659		S118257755
NYP004805693	40.68242594	-73.95255659		S120673786
110069667499	40.68242594	-73.95255659	NYP004805693	1019905084
NYP004805693	40.68242594	-73.95255659	NYP004805693	1019905084
110069667499	40.68242594	-73.95255659	NYP004805693	1019905084
NYP004829465	40.68349994	-73.94654699	NYP004829465	1019907042
NYP004829465	40.68349994	-73.94654699		S120675874
NYP004829465	40.68349994	-73.94654699		S118259284
2-608488	40.67930812	-73.94702296		A100295778
2-354287	40.68161	-73.94552998		U003394211
NYR000057646	40.68161	-73.94552998	NYR000057646	1001224547
110004545029	40.68161	-73.94552998	NYR000057646	1001224547
9212260 / 1993-01-28	40.68161	-73.94552998	NYR000057646	1001224547
1993-01-28	40.68161	-73.94552998	NYR000057646	1001224547
247604	40.68161	-73.94552998	NYR000057646	1001224547
NYR000057646	40.68161	-73.94552998	NYR000057646	1001224547
	40.68161	-73.94552998	NYR000057646	1001224547
NYP004410734	40.68400565	-73.95027945	NYP004410734	1016967464
NYP004410734	40.68400565	-73.95027945		1016967463
NYP004740882	40.67884148	-73.94940626		S120668109
110067688540	40.67884148	-73.94940626	NYP004740882	1018279283
NYP004740882	40.67884148	-73.94940626	NYP004740882	1018279283
110067688540	40.67884148	-73.94940626	NYP004740882	1018279283
NYP004740882	40.67884148	-73.94940626		S117740898
NYP004809020	40.68350776	-73.94648193		S118258013
NYP004809020	40.68350776	-73.94648193	NYP004809020	1019905381
NYP004809020	40.68350776	-73.94648193		S120674094
NYP004564662	40.67958967	-73.95191968	NYP004564662	1017778531
NYP004564662	40.67958967	-73.95191968		S117064005
NYP004830168	40.67934462	-73.94666341	NYP004830168	1019325477
NYP004830168	40.67934462	-73.94666341		S120675942
NYP004830168	40.67934462	-73.94666341		S108077784
	40.67934462	-73.94666341		S108077784
NYP004804985	40.68063243	-73.94545122	NYP004804985	1019905029
NYP004804985	40.68063243	-73.94545122		S120673723
NYP004804985	40.68063243	-73.94545122		S121967334
NYP004422739	40.67872938	-73.94992332	NYP004422739	1016968648
NYP004422739	40.67872938	-73.94992332	NYP004422739	1016968648
NYP005180294	40.68352861	-73.94628674		S123692269
236605	40.68364331	-73.95176216		S106719240
0310575 / 2004-06-07	40.68364331	-73.95176216		S106719240
2003-12-12	40.68364331	-73.95176216		S106719240
NYR000159988	40.67873199	-73.95011851	NYR000159988	1011863486
	40.67873199	-73.95011851		S118943306
NYP004422747	40.67873199	-73.95011851	NYP004422747	1016968649

NYP004422747	40.67873199	-73.95011851	NYP004422747	1016968649
	40.67873199	-73.95011851	NYP004422747	1016968649
2-279552	40.68424286	-73.94978293		U003388726
2-6104-00334	40.68037956	-73.95272781		S128781738
NY0000590695	40.68037956	-73.95272781	NY0000590695	1000912302
NY0000590695	40.68037956	-73.95272781	NY0000590695	1000912302
NYP004787198	40.68436017	-73.94877619		S118091063
110069666944	40.68436017	-73.94877619	NYP004787198	1019903566
NYP004787198	40.68436017	-73.94877619	NYP004787198	1019903566
110069666944	40.68436017	-73.94877619	NYP004787198	1019903566
NYP004787198	40.68436017	-73.94877619		S120672174
99148	40.68035089	-73.94545807		S102672208
99149	40.68035089	-73.94545807		S102672208
9305618 / 1995-09-05	40.68035089	-73.94545807		S102672208
9315575 / 1993-09-21	40.68035089	-73.94545807		S102672208
1993-08-05	40.68035089	-73.94545807		S102672208
	40.68035089	-73.94545807		S102672208
NYP004159604	40.67874763	-73.95058078	NYP004159604	1012185158
NYP004159604	40.67874763	-73.95058078	NYP004159604	1012185158
2-608369	40.68313499	-73.9525155		A100291352
110067681592	40.68313499	-73.9525155	NYP004736195	1018278835
NYP004736195	40.68313499	-73.9525155	NYP004736195	1018278835
110067681592	40.68313499	-73.9525155	NYP004736195	1018278835
NYP004736195	40.68313499	-73.9525155		S117740453
	40.68313499	-73.9525155		S117740453
NYP004736195	40.68313499	-73.9525155		S120667687
110063799625	40.67864856	-73.94910492	NYP004487971	1017771852
NYP004487971	40.67864856	-73.94910492	NYP004487971	1017771852
NYP004487971	40.67864856	-73.94910492		S116550418
	40.6804317	-73.95288532		S129931975
	40.6804317	-73.95288532		S121133156
NY0000078824	40.67853646	-73.94958774	NY0000078824	1000871624
NY0000078824	40.67853646	-73.94958774	NY0000078824	1000871624
NYP004859132	40.6835625	-73.9459991		S118463927
NYP004560843	40.67855211	-73.94878304	NYP004560843	1017778162
NYP004560843	40.67855211	-73.94878304		S117063649
NYP004564688	40.68358596	-73.9522758		S117064007
110063839770	40.68358596	-73.9522758	NYP004564688	1017778533
NYP004564688	40.68358596	-73.9522758	NYP004564688	1017778533
NYP004832644	40.67944889	-73.94596828	NYP004832644	1019907315
NYP004832644	40.67944889	-73.94596828		S119077512
NYP004832644	40.67944889	-73.94596828		S120676171
NYP004183489	40.67845043	-73.94969047	NYP004183489	1014396168
NYP004183489	40.67845043	-73.94969047	NYP004183489	1014396168
NYP004183489	40.67845043	-73.94969047	NYP004183489	1014396168

NYP004571493	40.68357814	-73.95234771		S117064649
NYP003660941	40.67908914	-73.95191968		1009235622
2-046191	40.68112252	-73.95322775		U003383493
NYP003662897	40.68175077	-73.95335102		S108170485
NYP003662897	40.68175077	-73.95335102	NYP003662897	1014395397
NYP003662897	40.68175077	-73.95335102	NYP003662897	1014395397
	40.67889362	-73.94669765		U000409549
NYR000011122	40.67889362	-73.94669765	NYR000011122	1004759473
NYR000011122	40.67889362	-73.94669765	NYR000011122	1004759473
	40.67889362	-73.94669765	NYR000011122	1004759473
110056508890	40.68399001	-73.9519231	NYP004309324	1016454096
NYP004309324	40.68399001	-73.9519231	NYP004309324	1016454096
110056508890	40.68399001	-73.9519231	NYP004309324	1016454096
NYP004309324	40.68399001	-73.9519231	NYP004309324	1016454096
110069645753	40.68032742	-73.94501633	NYP004880833	1019909083
NYP004880833	40.68032742	-73.94501633	NYP004880833	1019909083
110069645753	40.68032742	-73.94501633	NYP004880833	1019909083
NYP004880833	40.68032742	-73.94501633		S120678257
NYP004794459	40.68199842	-73.9534606		S118091371
NYP004655874	40.6793003	-73.94580734		S117318090
NYP004844136	40.68392745	-73.94599568	NYP004844136	1019908288
NYP004844136	40.68392745	-73.94599568		S120677194
NYP004844136	40.68392745	-73.94599568		S118462939
2-613084	40.68475899	-73.94863922		A100486852
NYP004521266	40.68019969	-73.95320721	NYP004521266	1017774318
NYP004521666	40.68014233	-73.95319693		S116044896
NYP004413126	40.68014233	-73.95319693	NYP004413126	1016967714
NYP004413126	40.68014233	-73.95319693	NYP004413126	1016967714
2-289914	40.68352861	-73.95279287		U003390377
2-608571	40.68108603	-73.94466706		A100292354
NYP004426664	40.67964702	-73.9529949	NYP004426664	1016969021
NYP004426664	40.67964702	-73.9529949	NYP004426664	1016969021
2-603237	40.67820799	-73.94905013		U003397062
	40.67820799	-73.94905013		U004118645
NYP004412151	40.67960531	-73.95298805	NYP004412151	1016967618
NYP004412151	40.67960531	-73.95298805	NYP004412151	1016967618
NYP004791877	40.68031439	-73.94478348		S118256731
110069685219	40.68031439	-73.94478348	NYP004791877	1019903946
NYP004791877	40.68031439	-73.94478348	NYP004791877	1019903946
110069685219	40.68031439	-73.94478348	NYP004791877	1019903946
NYP004791877	40.68031439	-73.94478348		S120672583
NYP004187001	40.67984515	-73.95321063	NYP004187001	1014396436
NYP004187001	40.67984515	-73.95321063	NYP004187001	1014396436
110056507579	40.68363549	-73.94535876	NYP004326609	1016454440
NYP004326609	40.68363549	-73.94535876	NYP004326609	1016454440

110056507579	40.68363549	-73.94535876	NYP004326609	1016454440
NYP004326609	40.68363549	-73.94535876	NYP004326609	1016454440
2-608570	40.68110688	-73.94449927		A100292413
NYP004483434	40.67851821	-73.94672847		S116296946
NYP004483434	40.67851821	-73.94672847	NYP004483434	1017771406
110004316801	40.67885712	-73.95234086	NY0000379040	1000912011
NY0000379040	40.67885712	-73.95234086	NY0000379040	1000912011
110004316801	40.67885712	-73.95234086	NY0000379040	1000912011
184397	40.67803592	-73.94949186		S105994918
0109941 / 2002-05-21	40.67803592	-73.94949186		S105994918
2002-01-15	40.67803592	-73.94949186		S105994918
NYD080438484	40.67833312	-73.95136494	NYD080438484	1000139376
NYD080438484	40.67833312	-73.95136494	NYD080438484	1000139376
NY0000078816	40.67838005	-73.94695105	NY0000078816	1000871623
NY0000078816	40.67838005	-73.94695105	NY0000078816	1000871623
NYP004210969	40.67994942	-73.94470815	NYP004210969	1014398733
NYP004210969	40.67994942	-73.94470815	NYP004210969	1014398733
NYP004426839	40.67829662	-73.95151904	NYP004426839	1016969038
NYP004426839	40.67829662	-73.95151904	NYP004426839	1016969038
2-606674	40.68477463	-73.94685175		A100183266
	40.68029875	-73.94449584		S108984306
	40.68029875	-73.94449584		S108984306
	40.67889362	-73.95264562		U000396453
	40.67909174	-73.95289217		U004341941
NYP004412144	40.67909174	-73.95289217	NYP004412144	1016967617
NYP004412144	40.67909174	-73.95289217	NYP004412144	1016967617
NYP004413118	40.68113556	-73.94423902	NYP004413118	1016967713
NYP004413118	40.68113556	-73.94423902	NYP004413118	1016967713
NYP004412169	40.67903439	-73.95287847	NYP004412169	1016967619
NYP004412169	40.67903439	-73.95287847	NYP004412169	1016967619
NYP004486221	40.67808285	-73.94763248		S116550287
NYP004486221	40.67808285	-73.94763248	NYP004486221	1017771681
NYP004488219	40.68400043	-73.94535534		S116550439
NYP004488219	40.68400043	-73.94535534	NYP004488219	1017771875
NYP004782660	40.68114338	-73.94417396		S118090632
NYP004782660	40.68114338	-73.94417396	NYP004782660	1019903198
NYP004782660	40.68114338	-73.94417396		S120671780
2-392006	40.67922209	-73.95316611		U001833598
	40.67922209	-73.95316611		U001833598
2-6104-00384	40.67782215	-73.94951241		S106435546
110001604835	40.67782215	-73.94951241	NYD981084999	1004756639
110009471589	40.67782215	-73.94951241	NYD981084999	1004756639
NYD981084999	40.67782215	-73.94951241	NYD981084999	1004756639
NYD981084999	40.67782215	-73.94951241	NYD981084999	1004756639
NYP004464944	40.67951667	-73.94480403		S116295262

NYP004465944	40.67951667	-73.94480403	NYP004465944	1016972812
NYP004826994	40.6811538	-73.94410205		S120675645
NYP004826994	40.6811538	-73.94410205	NYP004826994	1019906831
NYP004826994	40.6811538	-73.94410205		S118259138
NYP004880916	40.68187329	-73.954166	NYP004880916	1019909091
NYP004880916	40.68187329	-73.954166		S120678263
NYP004412177	40.67976173	-73.95365579	NYP004412177	1016967620
NYP004412177	40.67976173	-73.95365579	NYP004412177	1016967620
110069648117	40.68384664	-73.95320036	NYP004801783	1019904751
NYP004801783	40.68384664	-73.95320036	NYP004801783	1019904751
110069648117	40.68384664	-73.95320036	NYP004801783	1019904751
NYP004801783	40.68384664	-73.95320036		S120673434
NYP004801783	40.68384664	-73.95320036		S118257444
2-606322	40.68507701	-73.94722157		A100178499
110012216654	40.68507701	-73.94722157	NYR000104893	1005417363
NYR000104893	40.68507701	-73.94722157	NYR000104893	1005417363
110012216654	40.68507701	-73.94722157	NYR000104893	1005417363
9512162 / 1996-11-22	40.68507701	-73.94722157	NYR000104893	1005417363
1995-12-28	40.68507701	-73.94722157	NYR000104893	1005417363
323940	40.68507701	-73.94722157	NYR000104893	1005417363
NYR000104893	40.68507701	-73.94722157	NYR000104893	1005417363
	40.68507701	-73.94722157	NYR000104893	1005417363
NYR000104893	40.68507701	-73.94722157		S123093833
NYP005103874	40.67951146	-73.9447013		S123692193
NYP004799276	40.68402129	-73.94516015		S120673218
NYP004799276	40.68402129	-73.94516015		S118257236
	40.68402129	-73.94516015		S118257236
110069703164	40.68402129	-73.94516015	NYP004799276	1019904542
NYP004799276	40.68402129	-73.94516015	NYP004799276	1019904542
110069703164	40.68402129	-73.94516015	NYP004799276	1019904542
NYP004391223	40.67800985	-73.94718733	NYP004391223	1016966269
NYP004391223	40.67800985	-73.94718733	NYP004391223	1016966269
NYP004408829	40.68030135	-73.95398794	NYP004408829	1016967264
NYP004408829	40.68030135	-73.95398794		1016967263
NYP004729489	40.68510569	-73.94715308		S120667079
NYP004960140	40.68510569	-73.94715308		S120958736
NYP004729489	40.68510569	-73.94715308	NYP004729489	1018278189
NYP004832636	40.67920645	-73.94489649		S118259480
NYP004832636	40.67920645	-73.94489649		S123092917
NYP004832636	40.67920645	-73.94489649		S120676170
110069690524	40.67920645	-73.94489649	NYP004832636	1019907314
NYP004832636	40.67920645	-73.94489649	NYP004832636	1019907314
110069690524	40.67920645	-73.94489649	NYP004832636	1019907314
NYP004399804	40.6777674	-73.94845431		S116043618
110063790385	40.67879977	-73.95299148	NYP004486288	1017771687

NYP004486288	40.67879977	-73.95299148	NYP004486288	1017771687
NYP004406492	40.67791079	-73.95128276		S116044254
NYP004483376	40.6784739	-73.94580734	NYP004483376	1016974516
NYP004483376	40.6784739	-73.94580734	NYP004483376	1016974516
NYP004483368	40.678513	-73.94573886	NYP004483368	1016974515
NYP004483368	40.678513	-73.94573886	NYP004483368	1016974515
NYP004621454	40.68469122	-73.94594089		S117315034
NYP004737243	40.68121898	-73.9542927		S120667785
NYP004737243	40.68121898	-73.9542927		S117740553
110067683509	40.68121898	-73.9542927	NYP004737243	1018278938
NYP004737243	40.68121898	-73.9542927	NYP004737243	1018278938
110067683509	40.68121898	-73.9542927	NYP004737243	1018278938
NYP004422770	40.67851039	-73.95263535	NYP004422770	1016968652
NYP004422770	40.67851039	-73.95263535	NYP004422770	1016968652
NYP004727053	40.68034828	-73.94406439		S120666866
110067696611	40.68034828	-73.94406439	NYP004727053	1018277957
NYP004727053	40.68034828	-73.94406439	NYP004727053	1018277957
110067696611	40.68034828	-73.94406439	NYP004727053	1018277957
NYP004727053	40.68034828	-73.94406439		S117739580
199039	40.680317	-73.94406781		S106703405
8909337 / 2003-02-12	40.680317	-73.94406781		S106703405
1989-12-23	40.680317	-73.94406781		S106703405
0111876 / 2003-07-29	40.6788858	-73.95316269		S102560459
9614595 / 2004-02-09	40.6788858	-73.95316269		S102560459
0912321 / 2012-03-09	40.6788858	-73.95316269		S102560459
0912250 / 2010-11-09	40.6788858	-73.95316269		S102560459
0513211 / 2006-03-20	40.6788858	-73.95316269		S102560459
0507954 / 2005-10-05	40.6788858	-73.95316269		S102560459
0800461 / 2008-09-30	40.6788858	-73.95316269		S102560459
2002-03-16	40.6788858	-73.95316269		S102560459
1997-03-13	40.6788858	-73.95316269		S102560459
2010-02-24	40.6788858	-73.95316269		S102560459
2010-02-23	40.6788858	-73.95316269		S102560459
2006-02-16	40.6788858	-73.95316269		S102560459
2005-10-03	40.6788858	-73.95316269		S102560459
2008-04-11	40.6788858	-73.95316269		S102560459
189674	40.6788858	-73.95316269		S102560459
189675	40.6788858	-73.95316269		S102560459
425205	40.6788858	-73.95316269		S102560459
425131	40.6788858	-73.95316269		S102560459
359660	40.6788858	-73.95316269		S102560459
353460	40.6788858	-73.95316269		S102560459
396223	40.6788858	-73.95316269		S102560459
189676	40.6788858	-73.95316269		S102560459
256714	40.6788858	-73.95316269		S102560459

256715	40.6788858	-73.95316269		S102560459
256716	40.6788858	-73.95316269		S102560459
9807751 / 2004-02-09	40.6788858	-73.95316269		S102560459
8808500 / 2015-10-20	40.6788858	-73.95316269		S102560459
8903292 / 1995-05-04	40.6788858	-73.95316269		S102560459
8903335 / 1995-05-04	40.6788858	-73.95316269		S102560459
1998-09-24	40.6788858	-73.95316269		S102560459
1989-01-25	40.6788858	-73.95316269		S102560459
1989-06-29	40.6788858	-73.95316269		S102560459
	40.6788858	-73.95316269		U000405017
110059791569	40.6788858	-73.95316269	NYR000078808	1001818336
110009487607	40.6788858	-73.95316269	NYR000078808	1001818336
NYR000078808	40.6788858	-73.95316269	NYR000078808	1001818336
110009487607	40.6788858	-73.95316269	NYR000078808	1001818336
NYR000078808	40.6788858	-73.95316269	NYR000078808	1001818336
	40.68308546	-73.95403246		U004359961
NYP005025010	40.68308546	-73.95403246		S121967578
NYP005025010	40.68308546	-73.95403246	NYP005025010	1024890671
NYP005240163	40.68439405	-73.94536219		S130581384
	40.6780255	-73.94664971		U001841384
NYP004675302	40.67852604	-73.95277575		S117319542
NYP000909598	40.67863814	-73.95298463		1009233168
NYP004640744	40.67847911	-73.95276547		S117316784
NYP004682694	40.67847911	-73.95276547		S117535856
148010	40.67756406	-73.95160122		S100494235
207729	40.67756406	-73.95160122		S100494235
9208739 / 1992-10-29	40.67756406	-73.95160122		S100494235
9611234 / 1996-12-11	40.67756406	-73.95160122		S100494235
1992-10-29	40.67756406	-73.95160122		S100494235
1996-12-11	40.67756406	-73.95160122		S100494235
	40.68160479	-73.94338638		S129932467
	40.68160479	-73.94338638		S125317104
	40.67982951	-73.94369114		S125316839
	40.67982951	-73.94369114		S129932033
	40.68083316	-73.95493646		S125316794
	40.68083316	-73.95493646		S129931969
0413132 / 2005-03-18	40.68249893	-73.95525835		S103558124
1407344 / 2014-12-17	40.68249893	-73.95525835		S103558124
2005-03-17	40.68249893	-73.95525835		S103558124
2014-10-15	40.68249893	-73.95525835		S103558124
338981	40.68249893	-73.95525835		S103558124
500853	40.68249893	-73.95525835		S103558124
108015	40.68249893	-73.95525835		S103558124
9809350 / 2003-10-09	40.68249893	-73.95525835		S103558124
1998-10-26	40.68249893	-73.95525835		S103558124

	40.68249893	-73.95525835	S103558124
9811801 / 1999-03-12	40.68023097	-73.95518644	S104619893
1998-12-18	40.68023097	-73.95518644	S104619893
245164	40.68023097	-73.95518644	S104619893
101188	40.68023097	-73.95518644	S104619893
9811791 / 1999-03-12	40.68023097	-73.95518644	S104619893
1998-12-18	40.68023097	-73.95518644	S104619893
146703	40.67717822	-73.9521765	S103824358
9812475 / 1999-01-14	40.67717822	-73.9521765	S103824358
1998-01-07	40.67717822	-73.9521765	S103824358
	40.67749367	-73.9529949	S129932020
2-602382	40.68249111	-73.95570693	U003396615
452979	40.68249111	-73.95570693	U003396615
1105327 / 2011-09-15	40.68249111	-73.95570693	U003396615
2011-08-10	40.68249111	-73.95570693	U003396615
165011	40.67784301	-73.94441366	S100494224
9208697 / 1992-10-28	40.67784301	-73.94441366	S100494224
1992-10-28	40.67784301	-73.94441366	S100494224
	40.6785495	-73.95491592	S118943543
	40.6785495	-73.95491592	S129932548
1201519 / 2019-07-11	40.67800725	-73.94388975	U001840794
2012-05-16	40.67800725	-73.94388975	U001840794
464236	40.67800725	-73.94388975	U001840794
	40.67800725	-73.94388975	U001840794
145897	40.67800725	-73.94388975	U001840794
9011588 / 1995-05-25	40.67800725	-73.94388975	U001840794
1991-01-10	40.67800725	-73.94388975	U001840794
213121	40.67688623	-73.94588953	S102671180
8703222 / 1987-07-21	40.67688623	-73.94588953	S102671180
1987-07-21	40.67688623	-73.94588953	S102671180
65501	40.68685476	-73.94658465	S102672229
9307591 / 1994-06-09	40.68685476	-73.94658465	S102672229
1993-09-22	40.68685476	-73.94658465	S102672229
	40.68119812	-73.95663491	S129931959
	40.67922209	-73.95629248	S108145678
212630	40.67804375	-73.95556653	S102663525
9706260 / 1997-08-22	40.67804375	-73.95556653	S102663525
1997-08-22	40.67804375	-73.95556653	S102663525
135389	40.68608841	-73.95421394	S100153849
9101731 / 1991-10-03	40.68608841	-73.95421394	S100153849
1991-05-13	40.68608841	-73.95421394	S100153849
598940	40.67973826	-73.95690885	S127750690
NYR000215673	40.67756145	-73.95554256	S118091640
	40.67756145	-73.95554256	S118091640
	40.67756145	-73.95554256	S125317169

353685	40.67546539	-73.95153958		S107416915
0508146 / 2006-08-08	40.67546539	-73.95153958		S107416915
2005-10-07	40.67546539	-73.95153958		S107416915
9512314 / 1996-01-02	40.68724054	-73.95323802		S102238637
1996-01-02	40.68724054	-73.95323802		S102238637
283973	40.68724054	-73.95323802		S102238637
76825	40.68724054	-73.95323802		S102238637
8710585 / 2003-02-18	40.68724054	-73.95323802		S102238637
1988-03-17	40.68724054	-73.95323802		S102238637
264822	40.67504825	-73.95047463		S102672054
9211133 / 2003-02-11	40.67504825	-73.95047463		S102672054
1992-12-12	40.67504825	-73.95047463		S102672054
256186	40.68795997	-73.94747839		S102673129
9511793 / 1995-12-18	40.68795997	-73.94747839		S102673129
1995-12-18	40.68795997	-73.94747839		S102673129
	40.67689406	-73.95552202		S118943376
NYR000146076	40.67689406	-73.95552202	NYR000146076	1010329006
NYR000146076	40.67689406	-73.95552202	NYR000146076	1010329006
NYR000227215	40.67689406	-73.95552202	NYR000146076	1010329006
NYR000146076	40.67689406	-73.95552202	NYR000146076	1010329006
	40.67689406	-73.95552202	NYR000146076	1010329006
491386	40.6749179	-73.95019727		S116156846
1310534 / 2015-08-04	40.6749179	-73.95019727		S116156846
2014-02-04	40.6749179	-73.95019727		S116156846
254343	40.68779575	-73.95189228		S104619933
9812863 / 1999-04-01	40.68779575	-73.95189228		S104619933
1999-01-19	40.68779575	-73.95189228		S104619933
	40.68145881	-73.95810735		S125316774
	40.68145881	-73.95810735		S108984161
	40.68145881	-73.95810735		S108984161
202783	40.68807987	-73.94668738		S106703101
8700165 / 1987-08-21	40.68807987	-73.94668738		S106703101
1987-04-07	40.68807987	-73.94668738		S106703101
	40.68687822	-73.95485086		S129931960
P	40.68687822	-73.95485086		S120706238
545384	40.68687822	-73.95485086		S120706238
	40.68687822	-73.95485086		S125316785
213640	40.68717799	-73.94380072		S102671511
8911966 / 1990-03-17	40.68717799	-73.94380072		S102671511
1990-03-17	40.68717799	-73.94380072		S102671511
565005	40.6746989	-73.95027602		S121933790
565005	40.6746989	-73.95027602		S121933790
581584	40.6746989	-73.95027602		S128906222
565005	40.6746989	-73.95027602		S128906206
296385	40.68758462	-73.95341951		S102151035

9509341 / 1995-11-10	40.68758462	-73.95341951		S102151035
1995-10-26	40.68758462	-73.95341951		S102151035
	40.6796392	-73.94023947		S118943587
	40.6796392	-73.94023947		S108984159
	40.6796392	-73.94023947		S108984159
0304848 / 2015-06-02	40.68828579	-73.94682435		S102399519
2003-08-07	40.68828579	-73.94682435		S102399519
211150	40.68828579	-73.94682435		S102399519
211151	40.68828579	-73.94682435		S102399519
9608786 / 2005-03-08	40.68828579	-73.94682435		S102399519
1996-10-15	40.68828579	-73.94682435		S102399519
385671	40.67457897	-73.95065612		S108765518
0705370 / 2007-08-10	40.67457897	-73.95065612		S108765518
2007-08-09	40.67457897	-73.95065612		S108765518
188848	40.67762663	-73.94118114		S106123971
0311601 / 2004-10-29	40.67762663	-73.94118114		S106123971
2004-01-14	40.67762663	-73.94118114		S106123971
NYP004507422	40.67969134	-73.93994156		S117058610
	40.67969134	-73.93994156		S117058610
	40.67969134	-73.93994156		S118943528
0204539 / 2010-10-19	40.68071064	-73.95861071		S105996351
2002-07-30	40.68071064	-73.95861071		S105996351
300250	40.68071064	-73.95861071		S105996351
291138	40.68071064	-73.95861071		S105996351
0204332 / 2003-12-23	40.68071064	-73.95861071		S105996351
2002-07-25	40.68071064	-73.95861071		S105996351
95171	40.68650547	-73.95618975		S106703557
9103964 / 1991-08-12	40.68650547	-73.95618975		S106703557
1991-07-12	40.68650547	-73.95618975		S106703557
585865	40.68013973	-73.95855593		S125298837
110004389910	40.68020751	-73.95887096	NYD980757900	1000132796
NYD980757900	40.68020751	-73.95887096	NYD980757900	1000132796
110004389910	40.68020751	-73.95887096	NYD980757900	1000132796
NYD980757900	40.68020751	-73.95887096	NYD980757900	1000132796
	40.68020751	-73.95887096	NYD980757900	1000132796
	40.68020751	-73.95887096	NYD980757900	1000132796
	40.68020751	-73.95887096		S118943352
218433	40.67683931	-73.94125305		S102671382
8900215 / 1989-04-07	40.67683931	-73.94125305		S102671382
1989-04-07	40.67683931	-73.94125305		S102671382
343993	40.67478754	-73.94464651		S106869229
0500893 / 2005-10-18	40.67478754	-73.94464651		S106869229
2005-04-21	40.67478754	-73.94464651		S106869229
579213	40.6740419	-73.94846458		S123160429
1808408 / 2018-12-28	40.6740419	-73.94846458		S123160429

2018-11-07	40.6740419	-73.94846458	S123160429
289366	40.68701898	-73.94198243	S106703469
9007162 / 2003-03-04	40.68701898	-73.94198243	S106703469
1990-09-29	40.68701898	-73.94198243	S106703469
171034	40.67855471	-73.95849771	S104620223
9902093 / 2005-12-20	40.67855471	-73.95849771	S104620223
1999-05-24	40.67855471	-73.95849771	S104620223
	40.67855471	-73.95849771	S104620223
	40.68000417	-73.93905467	S108984260
	40.68000417	-73.93905467	S108984260
9809936 / 2003-02-13	40.68223825	-73.96005918	S103574008
1998-11-06	40.68223825	-73.96005918	S103574008
251475	40.68223825	-73.96005918	S103574008
	40.68223825	-73.96005918	S103574008
	40.68223825	-73.96005918	S103574008
2004308 / 2021-04-13	40.67914128	-73.95965512	S116043817
2020-08-12	40.67914128	-73.95965512	S116043817
610052	40.67914128	-73.95965512	S116043817
NYP004401907	40.67914128	-73.95965512	S116043817
	40.67914128	-73.95965512	S116043817
NYR000223503	40.68855687	-73.9551248	S107784697
	40.68855687	-73.9551248	S107784697
	40.68221479	-73.96054543	S129931928
	40.68907558	-73.95480977	S129931924
2104580 / 2022-09-08	40.68056204	-73.96055913	S121796965
2021-08-13	40.68056204	-73.96055913	S121796965
623399	40.68056204	-73.96055913	S121796965
	40.68056204	-73.96055913	S121796965
	40.68056204	-73.96055913	S121796965
	40.68233209	-73.96072007	S129931921
	40.6744799	-73.95640548	S129932611
	40.68918245	-73.95530971	S129931930
	40.68923197	-73.94202352	S129932593
	40.67982951	-73.96137411	S129932703
1312247 / 2016-04-21	40.69114775	-73.94819749	S116554024
2014-03-31	40.69114775	-73.94819749	S116554024
493201	40.69114775	-73.94819749	S116554024
	40.69114775	-73.94819749	S116554024
	40.68084098	-73.9618946	S121796922
	40.68084098	-73.9618946	S121796922
	40.67931855	-73.96163435	S129932519
	40.68762372	-73.93888003	S129932588
	40.68083577	-73.96208978	S129932686
	40.68099479	-73.96262739	S121796942
	40.68099479	-73.96262739	S121796942

2202788 / 2023-04-18	40.6716094	-73.95448446		S128912551
2022-06-29	40.6716094	-73.95448446		S128912551
638883	40.6716094	-73.95448446		S128912551
NYR000256677	40.6716094	-73.95448446		S128912551
	40.6716094	-73.95448446		S128912551
	40.69146314	-73.95431325		S129173597
	40.69146314	-73.95431325		S129173597
	40.67845825	-73.962939		S129932633
	40.69289928	-73.94847485		S129932577
	40.68142492	-73.96474702		S121796936
	40.68142492	-73.96474702		S121796936
	40.68241551	-73.96552433		S129932525
	40.68304896	-73.96609276		S121796785
	40.68304896	-73.96609276		S121796785
	40.69453347	-73.94876934		S129932622
0408695 / 2005-01-06	40.68190718	-73.96639752		S106721662
2004-11-05	40.68190718	-73.96639752		S106721662
333432	40.68190718	-73.96639752		S106721662
NYP004126546	40.68190718	-73.96639752		S106721662
NYR000075515	40.68190718	-73.96639752		S106721662
281899	40.68190718	-73.96639752		S106721662
9111872 / 2000-12-04	40.68190718	-73.96639752		S106721662
1992-02-18	40.68190718	-73.96639752		S106721662
2-344451	40.68190718	-73.96639752		S106721662
Active	40.68190718	-73.96639752		S106721662
	40.68190718	-73.96639752		S106721662
	40.68165693	-73.96641122		S129932651
	40.69510686	-73.95005345		S129932644
9714110 / 2010-03-04	40.68161782	-73.9674248		S103571868
1998-03-19	40.68161782	-73.9674248		S103571868
122553	40.68161782	-73.9674248		S103571868
NYP004568838	40.68161782	-73.9674248		S103571868
	40.68161782	-73.9674248		S103571868
	40.68666969	-73.93202805		S108984164
	40.68666969	-73.93202805		S108984164
	40.69501043	-73.95399821		S129932620
1501715 / 2015-05-15	40.68345041	-73.96761314		S117973395
2015-05-15	40.68345041	-73.96761314		S117973395
507943	40.68345041	-73.96761314		S117973395
NYR000227645	40.68345041	-73.96761314		S117973395
	40.68345041	-73.96761314		S117973395
	40.68345041	-73.96761314		S117973395
NYP004477683	40.68528816	-73.93106926	NYP004477683	1016973960
NYP004477683	40.68528816	-73.93106926	NYP004477683	1016973960
	40.68528816	-73.93106926	NYP004477683	1016973960

40.68063243	-73.96805487	S129932535
0011605 / 2001-06-05	40.69561769	-73.94504373	S104952398
2001-01-27	40.69561769	-73.94504373	S104952398
147095	40.69561769	-73.94504373	S104952398
	40.69561769	-73.94504373	S104952398
	40.69467421	-73.95689515	S129932595
	40.69583923	-73.94676614	S129932677
	40.68572347	-73.93042892	S108984313
	40.68572347	-73.93042892	S108984313
	40.69586529	-73.9437699	S129932691

AAMUP Project Area

475 Nostrand Ave., Brooklyn, NY 11216

Brooklyn, NY 11238

Inquiry Number: 7520601.3

December 18, 2023

Certified Sanborn® Map Report

6 Armstrong Road, 4th floor
Shelton, CT 06484
Toll Free: 800.352.0050
www.edrnet.com

Certified Sanborn® Map Report

12/18/23

Site Name:

AAMUP Project Area
475 Nostrand Ave., Brooklyn, N
Brooklyn, NY 11238
EDR Inquiry # 7520601.3

Client Name:

WSP USA, Inc
412 Mt. Kemble Ave
Morristown, NJ 07962
Contact: CAROLINE.DAVIS

The Sanborn Library has been searched by EDR and maps covering the target property location as provided by WSP USA, Inc were identified for the years listed below. The Sanborn Library is the largest, most complete collection of fire insurance maps. The collection includes maps from Sanborn, Bromley, Perris & Browne, Hopkins, Barlow, and others. Only Environmental Data Resources Inc. (EDR) is authorized to grant rights for commercial reproduction of maps by the Sanborn Library LLC, the copyright holder for the collection. Results can be authenticated by visiting www.edrnet.com/sanborn.

The Sanborn Library is continually enhanced with newly identified map archives. This report accesses all maps in the collection as of the day this report was generated.

Certified Sanborn Results:

Certification # 84C4-4AE2-A064

PO # 31000511.002

Project AAMUP Chapter 13

Maps Provided:

2007	1995	1986	1963
2006	1994	1985	1962
2005	1993	1982	1951
2004	1992	1981	1950
2003	1991	1980	1938
2002	1989	1979	1932
2001	1988	1977	1926
1996	1987	1965	1915

1908
1906
1904
1888
1887

Sanborn® Library search results
Certification #: 84C4-4AE2-A064

The Sanborn Library includes more than 1.2 million fire insurance maps from Sanborn, Bromley, Perris & Browne, Hopkins, Barlow and others which track historical property usage in approximately 12,000 American cities and towns. Collections searched:

- ☑ Library of Congress
- ☑ University Publications of America
- ☑ EDR Private Collection

The Sanborn Library LLC Since 1866™

Limited Permission To Make Copies

WSP USA, Inc (the client) is permitted to make up to FIVE photocopies of this Sanborn Map transmittal and each fire insurance map accompanying this report solely for the limited use of its customer. No one other than the client is authorized to make copies. Upon request made directly to an EDR Account Executive, the client may be permitted to make a limited number of additional photocopies. This permission is conditioned upon compliance by the client, its customer and their agents with EDR's copyright policy; a copy of which is available upon request.

Disclaimer - Copyright and Trademark Notice

This Report contains certain information obtained from a variety of public and other sources reasonably available to Environmental Data Resources, LLC. It cannot be concluded from this Report that coverage information for the target and surrounding properties does not exist from other sources. This Report is provided on an "AS IS", "AS AVAILABLE" basis. NO WARRANTY EXPRESS OR IMPLIED IS MADE WHATSOEVER IN CONNECTION WITH THIS REPORT. ENVIRONMENTAL DATA RESOURCES, LLC AND ITS SUBSIDIARIES, AFFILIATES AND THIRD PARTY SUPPLIERS DISCLAIM ALL WARRANTIES, OF ANY KIND OR NATURE, EXPRESS OR IMPLIED, ARISING OUT OF OR RELATED TO THIS REPORT OR ANY OF THE DATA AND INFORMATION PROVIDED IN THIS REPORT, INCLUDING WITHOUT LIMITATION, ANY WARRANTIES REGARDING ACCURACY, QUALITY, CORRECTNESS, COMPLETENESS, COMPREHENSIVENESS, SUITABILITY, MERCHANTABILITY, FITNESS FOR A PARTICULAR PURPOSE, TITLE, NON-INFRINGEMENT, MISAPPROPRIATION, OR OTHERWISE. ALL RISK IS ASSUMED BY THE USER. IN NO EVENT SHALL ENVIRONMENTAL DATA RESOURCES, LLC OR ITS SUBSIDIARIES, AFFILIATES OR THIRD PARTY SUPPLIERS BE LIABLE TO ANYONE FOR ANY DIRECT, INCIDENTAL, INDIRECT, SPECIAL, CONSEQUENTIAL OR OTHER DAMAGES OF ANY TYPE OR KIND (INCLUDING BUT NOT LIMITED TO LOSS OF PROFITS, LOSS OF USE, OR LOSS OF DATA), ARISING OUT OF OR IN ANY WAY CONNECTED WITH THIS REPORT OR ANY OF THE DATA AND INFORMATION PROVIDED IN THIS REPORT. Any analyses, estimates, ratings, environmental risk levels, or risk codes provided in this Report are provided for illustrative purposes only, and are not intended to provide, nor should they be interpreted as providing any facts regarding, or prediction or forecast of, any environmental risk for any property. Only an assessment performed by a qualified environmental professional can provide findings, opinions or conclusions regarding the environmental risk or conditions in, on or at any property.

Copyright 2023 by Environmental Data Resources, Inc. All rights reserved. Reproduction in any media or format, in whole or in part, of any report or map of Environmental Data Resources, Inc., or its affiliates, is prohibited without prior written permission.

EDR and its logos (including Sanborn and Sanborn Map) are trademarks of Environmental Data Resources, LLC or its affiliates. All other trademarks used herein are the property of their respective owners.

Sanborn Sheet Key

This Certified Sanborn Map Report is based upon the following Sanborn Fire Insurance map sheets.

2007 Source Sheets


Volume 6, Sheet 55
2007


Volume 7, Sheet 14
2007

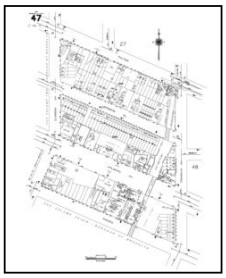
Volume 5, Sheet 47
2007


Volume 2, Sheet 41
2007

2006 Source Sheets


Volume 2, Sheet 41
2006


Volume 7, Sheet 14
2006

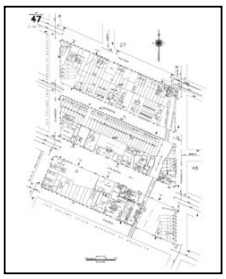
Volume 5, Sheet 47
2006


Volume 6, Sheet 55
2006

2005 Source Sheets


Volume 6, Sheet 55
2005

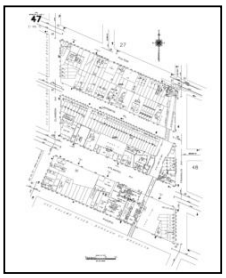
Volume 5, Sheet 47
2005


Volume 7, Sheet 14
2005


Volume 2, Sheet 41
2005

2004 Source Sheets


Volume 2, Sheet 41
2004


Volume 7, Sheet 14
2004

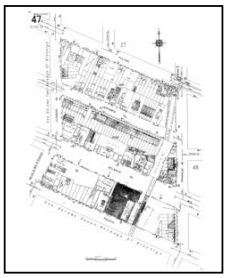
Volume 5, Sheet 47
2004


Volume 6, Sheet 55
2004

Sanborn Sheet Key

This Certified Sanborn Map Report is based upon the following Sanborn Fire Insurance map sheets.

2003 Source Sheets


Volume 6, Sheet 55
2003


Volume 7, Sheet 14
2003

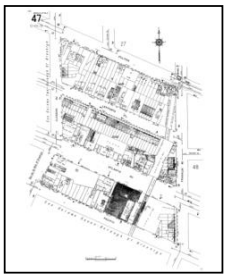
Volume 5, Sheet 47
2003


Volume 2, Sheet 41
2003

2002 Source Sheets


Volume 2, Sheet 41
2002


Volume 7, Sheet 14
2002


Volume 6, Sheet 55
2002

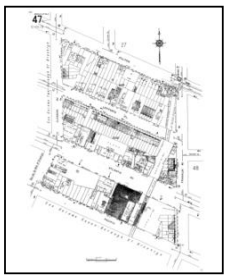
Volume 5, Sheet 47
2002

2001 Source Sheets


Volume 7, Sheet 14
2001


Volume 6, Sheet 55
2001

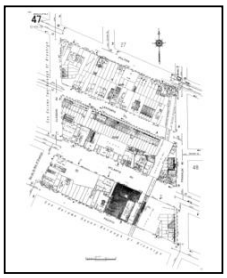
Volume 5, Sheet 47
2001


Volume 2, Sheet 41
2001

1996 Source Sheets


Volume 2, Sheet 41
1996

Sanborn Sheet Key

This Certified Sanborn Map Report is based upon the following Sanborn Fire Insurance map sheets.

1995 Source Sheets

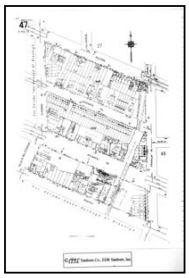

Volume 5, Sheet 47
1995-Nov

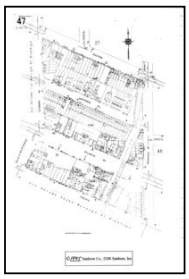

Volume 5, Sheet 47
1995-Jan



Volume 7, Sheet 14
1995



Volume 6, Sheet 55
1995



Volume 2, Sheet 41
1995

1994 Source Sheets



Volume 6, Sheet 55
1994



Volume 7, Sheet 14
1994

Sanborn Sheet Key

This Certified Sanborn Map Report is based upon the following Sanborn Fire Insurance map sheets.

1993 Source Sheets


Volume 7, Sheet 14
1993

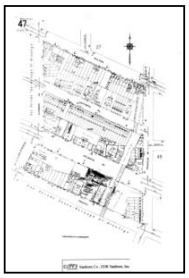
Volume 5, Sheet 47
1993


Volume 6, Sheet 55
1993


Volume 2, Sheet 41
1993

1992 Source Sheets


Volume 2, Sheet 41
1992


Volume 6, Sheet 55
1992

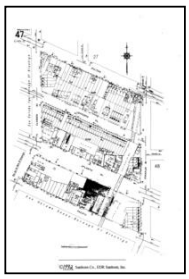
Volume 5, Sheet 47
1992


Volume 7, Sheet 14
1992

1991 Source Sheets


Volume 7, Sheet 14
1991


Volume 6, Sheet 55
1991

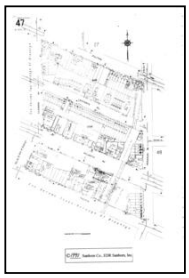
Volume 5, Sheet 47
1991


Volume 2, Sheet 41
1991

1989 Source Sheets


Volume 2, Sheet 41
1989


Volume 7, Sheet 14
1989

Sanborn Sheet Key

This Certified Sanborn Map Report is based upon the following Sanborn Fire Insurance map sheets.

1988 Source Sheets

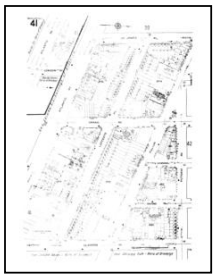

Volume 2, Sheet 41
1988



Volume 7, Sheet 14
1988

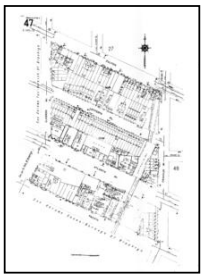

Volume 5, Sheet 47
1988



Volume 6, Sheet 55
1988

1987 Source Sheets



Volume 2, Sheet 41
1987



Volume 6, Sheet 55
1987

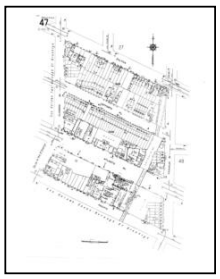

Volume 5, Sheet 47
1987



Volume 7, Sheet 14
1987

1986 Source Sheets



Volume 2, Sheet 41
1986

1985 Source Sheets



Volume 6, Sheet 55
1985

Sanborn Sheet Key

This Certified Sanborn Map Report is based upon the following Sanborn Fire Insurance map sheets.

1982 Source Sheets


Volume 6, Sheet 55
1982


Volume 7, Sheet 14
1982

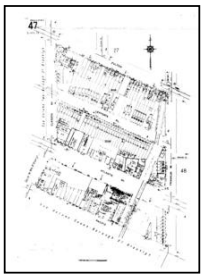
Volume 5, Sheet 47
1982


Volume 2, Sheet 41
1982

1981 Source Sheets


Volume 2, Sheet 41
1981

1980 Source Sheets


Volume 2, Sheet 41
1980


Volume 7, Sheet 14
1980


Volume 6, Sheet 55
1980


Volume 6, Sheet 55
1980


Volume 5, Sheet 47
1980

1979 Source Sheets

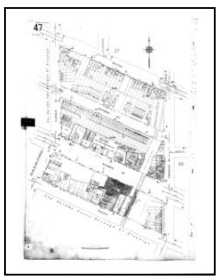
Volume 5, Sheet 47
1979


Volume 7, Sheet 14
1979


Volume 6, Sheet 55
1979


Volume 2, Sheet 41
1979

Sanborn Sheet Key

This Certified Sanborn Map Report is based upon the following Sanborn Fire Insurance map sheets.

1977 Source Sheets



Volume 2, Sheet 41
1977

1965 Source Sheets

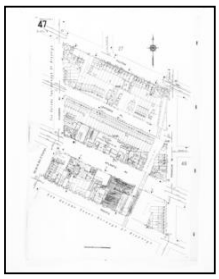

Volume 5, Sheet 47
1965



Volume 7, Sheet 14
1965



Volume 6, Sheet 55
1965

1963 Source Sheets



Volume 7, Sheet 14
1963

1962 Source Sheets

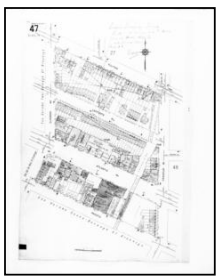

Volume 5, Sheet 47
1962

Sanborn Sheet Key

This Certified Sanborn Map Report is based upon the following Sanborn Fire Insurance map sheets.

1951 Source Sheets

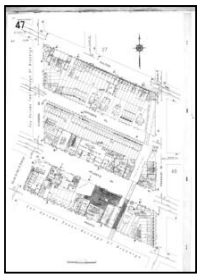

Volume 5, Sheet 47
1951



Volume 7, Sheet 14
1951



Volume 6, Sheet 55
1951

1950 Source Sheets



Volume 2, Sheet 41
1950

1938 Source Sheets



Volume 2, Sheet 41
1938

1932 Source Sheets

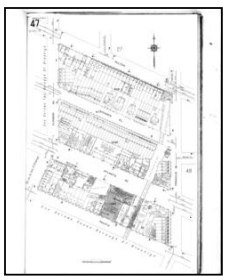

Volume 5, Sheet 47
1932



Volume 7, Sheet 14
1932

Sanborn Sheet Key

This Certified Sanborn Map Report is based upon the following Sanborn Fire Insurance map sheets.

1926 Source Sheets



Volume 6, Sheet 55
1926

1915 Source Sheets

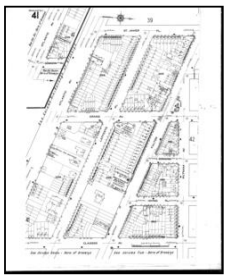

Volume 2, Sheet 41
1915

1908 Source Sheets



Volume 7, Sheet 23
1908

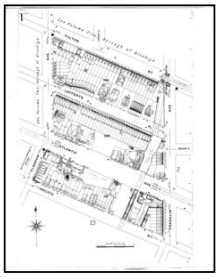

Volume 7, Sheet 1
1908

1906 Source Sheets



Volume 6, Sheet 80
1906

Sanborn Sheet Key

This Certified Sanborn Map Report is based upon the following Sanborn Fire Insurance map sheets.

1904 Source Sheets



Volume 2, Sheet 41
1904

1888 Source Sheets



Volume 7, Sheet 176
1888

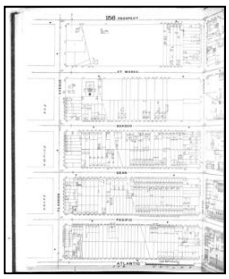

Volume 6, Sheet 155
1888



Volume 7, Sheet 166
1888

1887 Source Sheets



Volume 2, Sheet 58
1887



The certified Sanborn Library search results in this report can be authenticated by visiting www.edrnet.com/sanborn and entering the certification number. Only Environmental Data Resources Inc. (EDR) is authorized to grant rights for commercial reproduction of maps by The Sanborn Library LLC, the copyright holder for the collection.

Site Name:	AAMUP Project Area
Address:	475 Nostrand Ave., Brooklyn, NY 11216
City, ST, ZIP:	Brooklyn, NY 11238
Client:	WSP USA, Inc
EDR Inquiry:	7520601.3
Order Date:	12/18/2023
Certification #:	84C4-4AE2-A064
Copyright	2007

This Certified Sanborn Map combines the following sheets.
Outlined areas indicate map sheets within the collection.



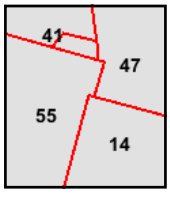

Volume 2, Sheet 41
Volume 5, Sheet 47
Volume 7, Sheet 14
Volume 6, Sheet 55

0 Feet 150 300 600

N

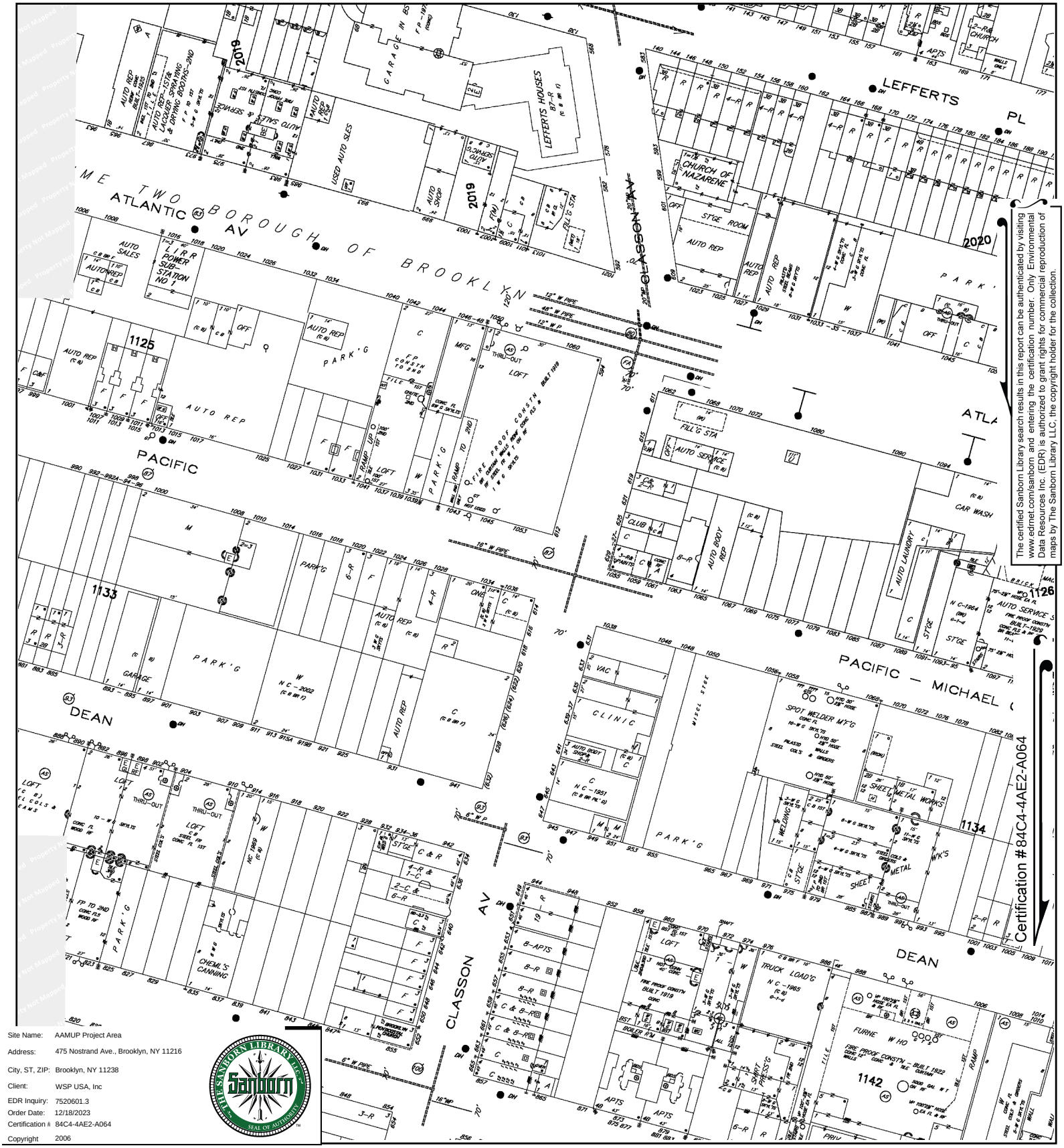

The certified Sanborn Library search results in this report can be authenticated by visiting www.edrnet.com/sanborn and entering the certification number. Only Environmental Data Resources Inc. (EDR) is authorized to grant rights for commercial reproduction of maps by The Sanborn Library LLC, the copyright holder for the collection.

Site Name:	AAMUP Project Area
Address:	475 Nostrand Ave., Brooklyn, NY 11216
City, ST, ZIP:	Brooklyn, NY 11238
Client:	WSP USA, Inc
EDR Inquiry:	7520601.3
Order Date:	12/18/2023
Certification #:	84C4-4AE2-A064
Copyright	2006

This Certified Sanborn Map combines the following sheets.
Outlined areas indicate map sheets within the collection.



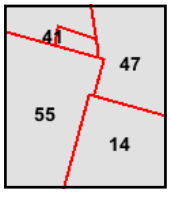

Volume 6, Sheet 55
Volume 5, Sheet 47
Volume 7, Sheet 14
Volume 2, Sheet 41

0 Feet 150 300 600

N

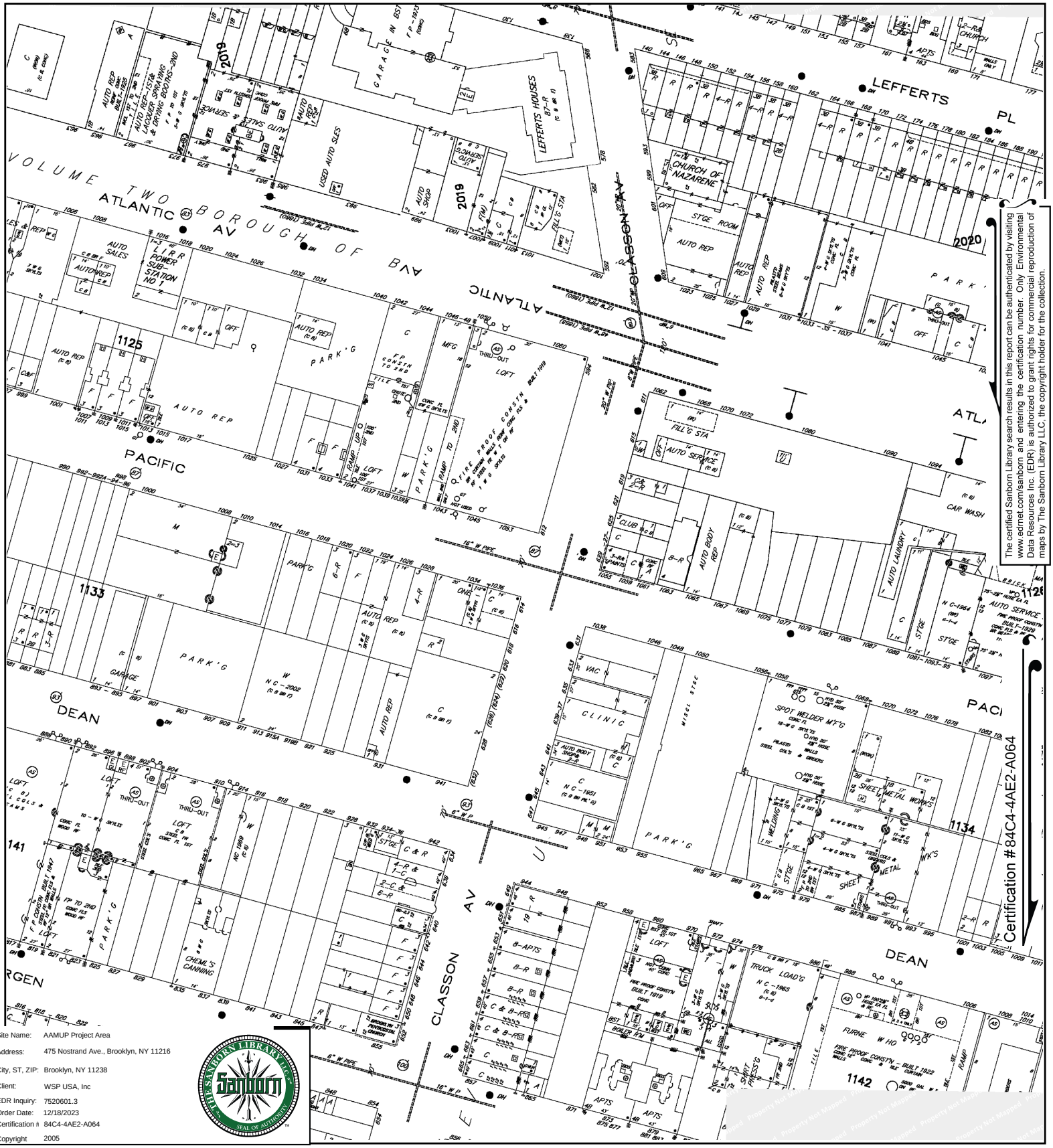

The certified Sanborn Library search results in this report can be authenticated by visiting www.edrnet.com/sanborn and entering the certification number. Only Environmental Data Resources Inc. (EDR) is authorized to grant rights for commercial reproduction of maps by The Sanborn Library LLC, the copyright holder for the collection.

Certification #84C4-4AE2-A064

Site Name:	AAMUP Project Area
Address:	475 Nostrand Ave., Brooklyn, NY 11216
City, ST, ZIP:	Brooklyn, NY 11238
Client:	WSP USA, Inc
EDR Inquiry:	7520601.3
Order Date:	12/18/2023
Certification #:	84C4-4AE2-A064
Copyright	2005

This Certified Sanborn Map combines the following sheets.
Outlined areas indicate map sheets within the collection.



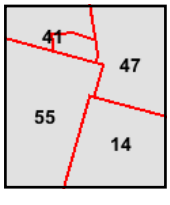

Volume 2, Sheet 41
Volume 7, Sheet 14
Volume 5, Sheet 47
Volume 6, Sheet 55

0 Feet 150 300 600

N

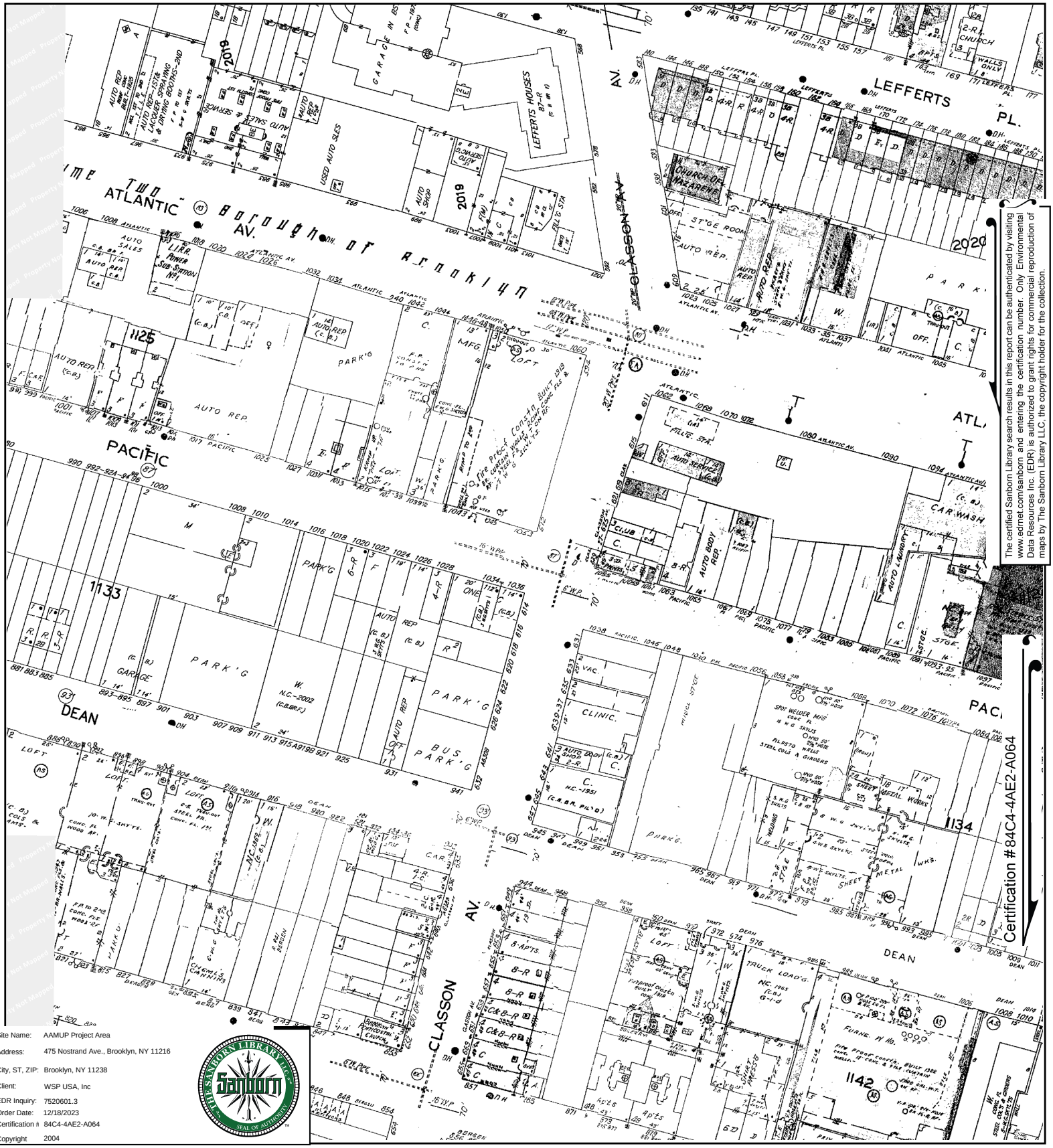

The certified Sanborn Library search results in this report can be authenticated by visiting www.edrnet.com/sanborn and entering the certification number. Only Environmental Data Resources Inc. (EDR) is authorized to grant rights for commercial reproduction of maps by The Sanborn Library LLC, the copyright holder for the collection.

Site Name:	AAMUP Project Area
Address:	475 Nostrand Ave., Brooklyn, NY 11216
City, ST, ZIP:	Brooklyn, NY 11238
Client:	WSP USA, Inc
EDR Inquiry:	7520601.3
Order Date:	12/18/2023
Certification #	84C4-4AE2-A064
Copyright	2004

This Certified Sanborn Map combines the following sheets.
Outlined areas indicate map sheets within the collection.



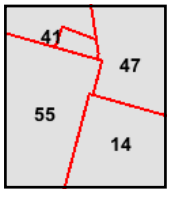

Volume 6, Sheet 55
Volume 5, Sheet 47
Volume 7, Sheet 14
Volume 2, Sheet 41

0 Feet 150 300 600

N

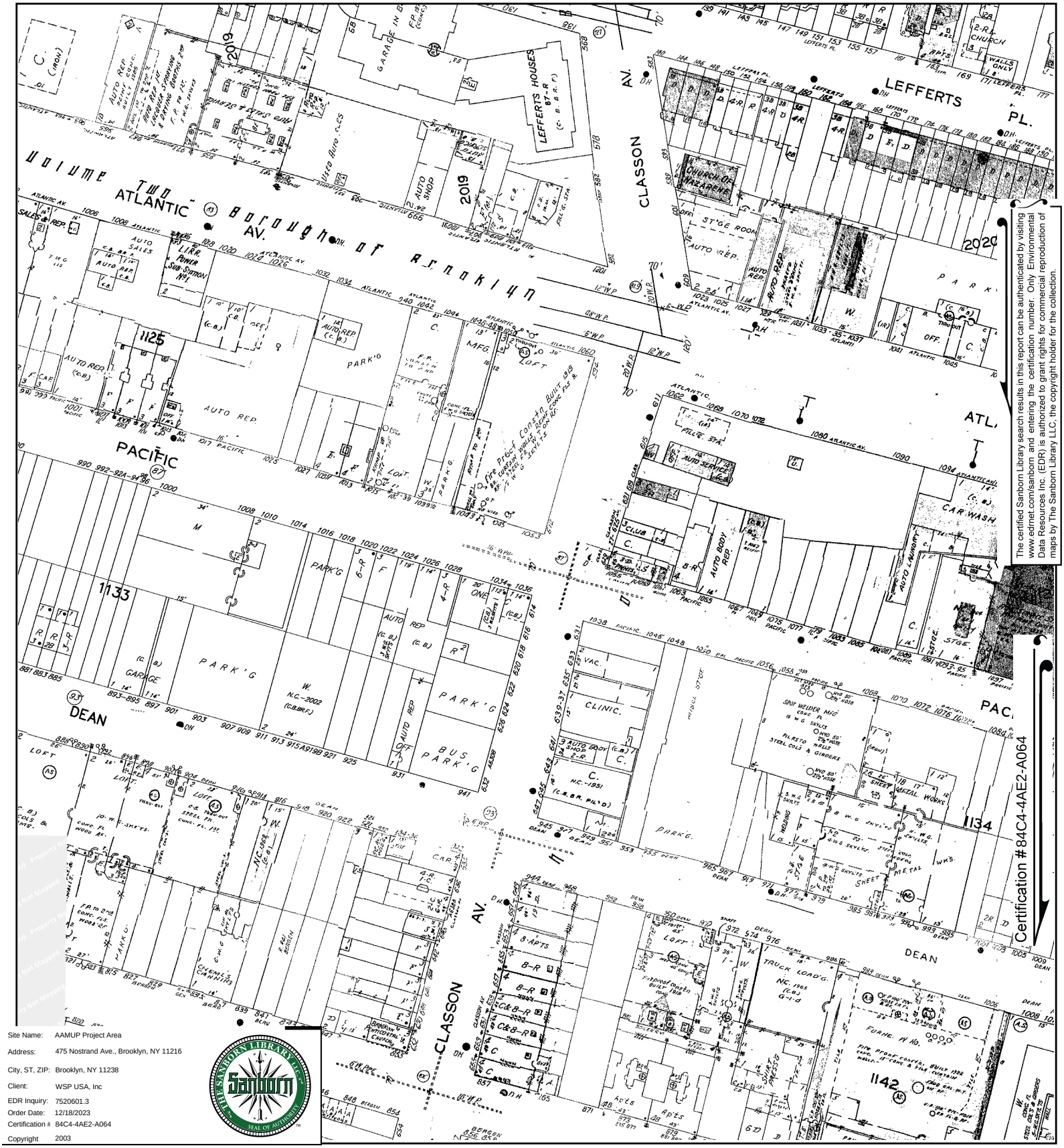

The certified Sanborn Library search results in this report can be authenticated by visiting www.edrnet.com/sanborn and entering the certification number. Only Environmental Data Resources Inc. (EDR) is authorized to grant rights for commercial reproduction of maps by The Sanborn Library LLC, the copyright holder for the collection.

Site Name:	AAMUP Project Area
Address:	475 Nostrand Ave., Brooklyn, NY 11216
City, ST, ZIP:	Brooklyn, NY 11238
Client:	WSP USA, Inc
EDR Inquiry:	7520601.3
Order Date:	12/18/2023
Certification #	84C4-4AE2-A064
Copyright	2003

This Certified Sanborn Map combines the following sheets.
Outlined areas indicate map sheets within the collection.



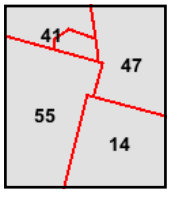

Volume 2, Sheet 41
Volume 5, Sheet 47
Volume 7, Sheet 14
Volume 6, Sheet 55

0 Feet 150 300 600

N

Certified Sanborn® Map

2002

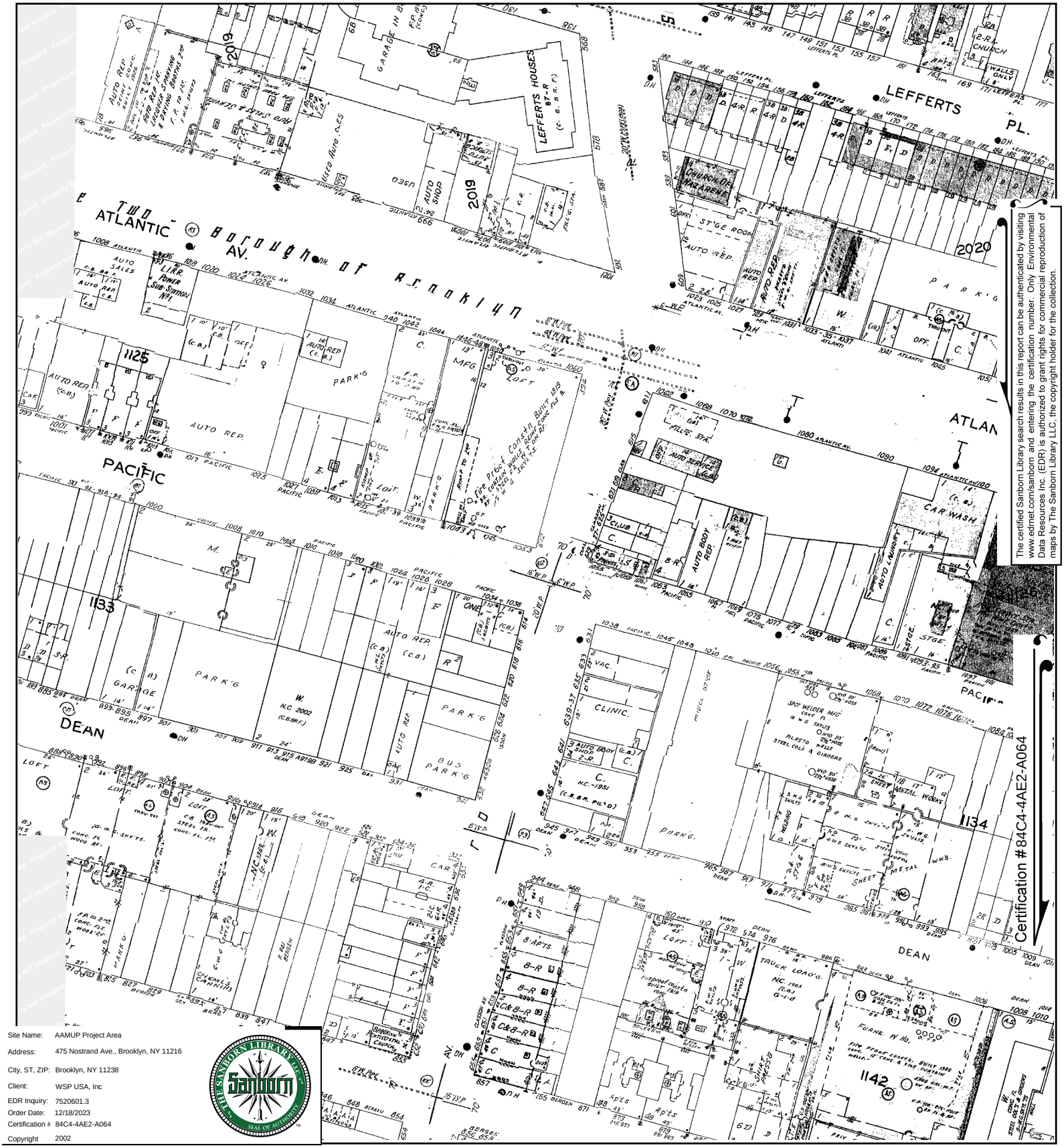

The certified Sanborn Library search results in this report can be authenticated by visiting www.edrnet.com/sanborn and entering the certification number. Only Environmental Data Resources Inc. (EDR) is authorized to grant rights for commercial reproduction of maps by The Sanborn Library LLC, the copyright holder for the collection.

Site Name:	AAMUP Project Area
Address:	475 Nostrand Ave., Brooklyn, NY 11216
City, ST, ZIP:	Brooklyn, NY 11238
Client:	WSP USA, Inc
EDR Inquiry:	7520601.3
Order Date:	12/18/2023
Certification #	84C4-4AE2-A064
Copyright	2002

This Certified Sanborn Map combines the following sheets.
Outlined areas indicate map sheets within the collection.



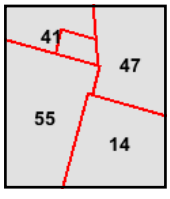

Volume 5, Sheet 47
Volume 6, Sheet 55
Volume 7, Sheet 14
Volume 2, Sheet 41

0 Feet 150 300 600

N

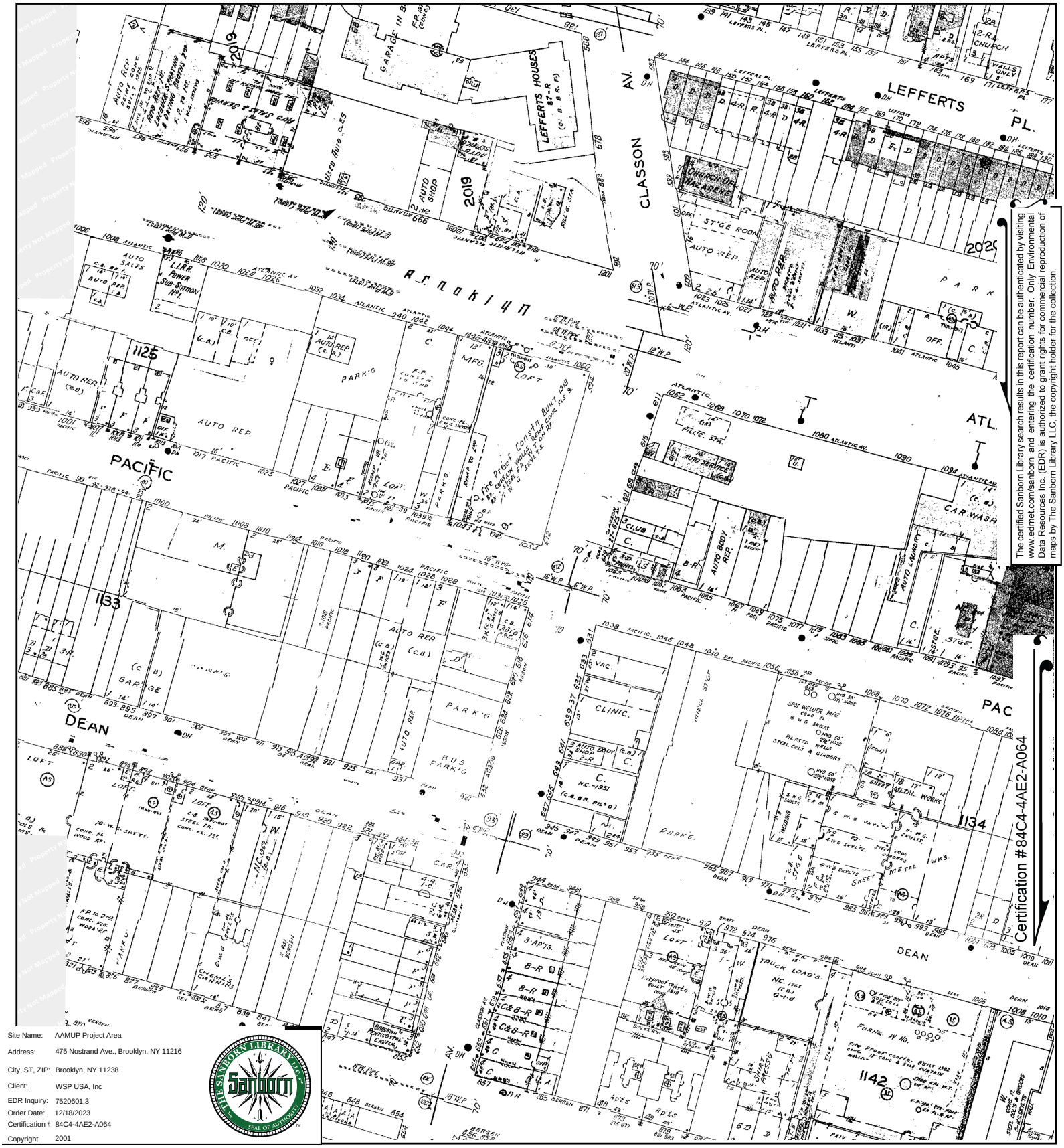

The certified Sanborn Library search results in this report can be authenticated by visiting www.edrnet.com/sanborn and entering the certification number. Only Environmental Data Resources Inc. (EDR) is authorized to grant rights for commercial reproduction of maps by The Sanborn Library LLC, the copyright holder for the collection.

Site Name:	AAMUP Project Area
Address:	475 Nostrand Ave., Brooklyn, NY 11216
City, ST, ZIP:	Brooklyn, NY 11238
Client:	WSP USA, Inc
EDR Inquiry:	7520601.3
Order Date:	12/18/2023
Certification #	84C4-4AE2-A064
Copyright	2001

This Certified Sanborn Map combines the following sheets.
Outlined areas indicate map sheets within the collection.



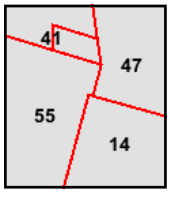

Volume 2, Sheet 41
Volume 5, Sheet 47
Volume 6, Sheet 55
Volume 7, Sheet 14

0 Feet 150 300 600

N

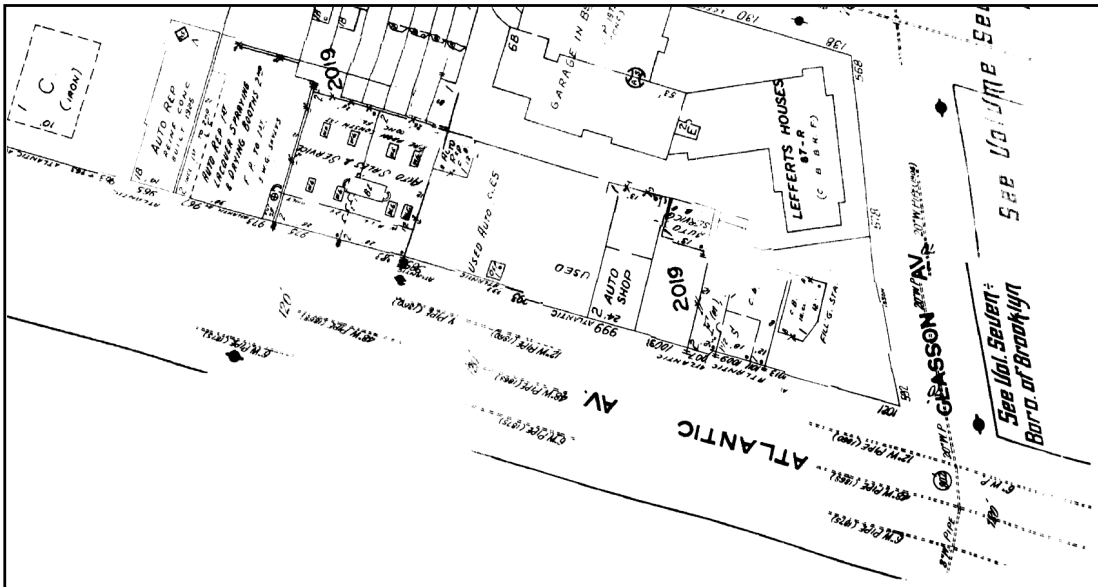

The certified Sanborn Library search results in this report can be authenticated by visiting www.edrnet.com/sanborn and entering the certification number. Only Environmental Data Resources Inc. (EDR) is authorized to grant rights for commercial reproduction of maps by The Sanborn Library LLC, the copyright holder for the collection.

Certification #84C4-4AE2-A064

Site Name:	AAMUP Project Area
Address:	475 Nostrand Ave., Brooklyn, NY 11216
City, ST, ZIP:	Brooklyn, NY 11238
Client:	WSP USA, Inc
EDR Inquiry:	7520601.3
Order Date:	12/18/2023
Certification #:	84C4-4AE2-A064
Copyright	1996

This Certified Sanborn Map combines the following sheets.
Outlined areas indicate map sheets within the collection.



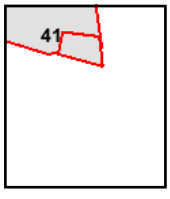

Volume 2, Sheet 41

0 Feet 150 300 600

N

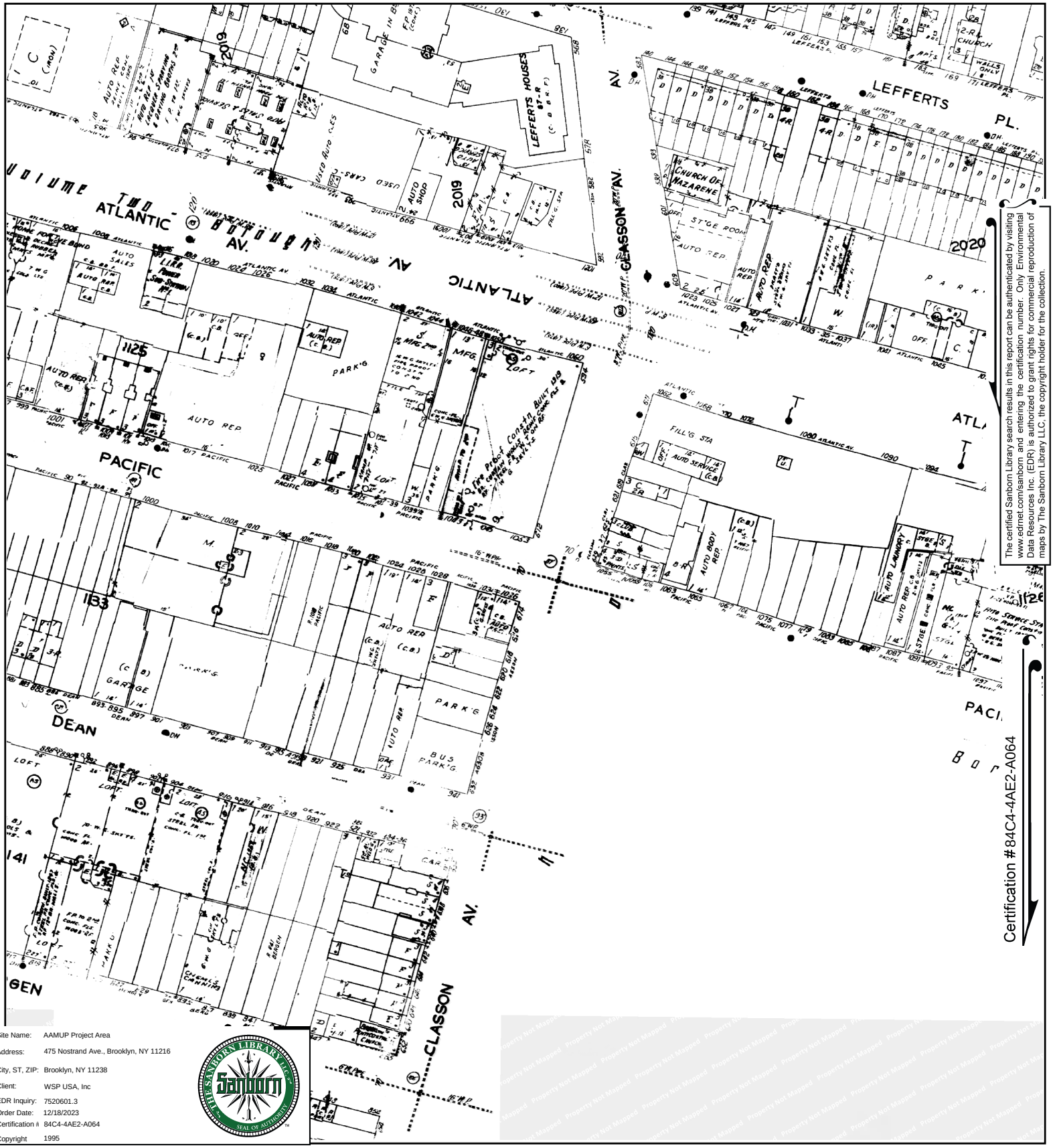

The certified Sanborn Library search results in this report can be authenticated by visiting www.edrnet.com/sanborn and entering the certification number. Only Environmental Data Resources Inc. (EDR) is authorized to grant rights for commercial reproduction of maps by The Sanborn Library LLC, the copyright holder for the collection.

Certification #84C4-4AE2-A064

Site Name:	AAMUP Project Area
Address:	475 Nostrand Ave., Brooklyn, NY 11216
City, ST, ZIP:	Brooklyn, NY 11238
Client:	WSP USA, Inc
EDR Inquiry:	7520601.3
Order Date:	12/18/2023
Certification #:	84C4-4AE2-A064
Copyright	1995

This Certified Sanborn Map combines the following sheets.
Outlined areas indicate map sheets within the collection.



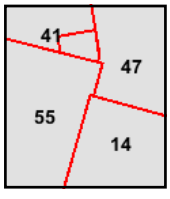

Volume 2, Sheet 41
Volume 6, Sheet 55
Volume 7, Sheet 14
Volume 5, Sheet 47
Volume 5, Sheet 47

0 Feet 150 300 600

N



The certified Sanborn Library search results in this report can be authenticated by visiting www.edrnet.com/sanborn and entering the certification number. Only Environmental Data Resources Inc. (EDR) is authorized to grant rights for commercial reproduction of maps by The Sanborn Library LLC, the copyright holder for the collection.

Site Name:	AAMUP Project Area
Address:	475 Nostrand Ave., Brooklyn, NY 11216
City, ST, ZIP:	Brooklyn, NY 11238
Client:	WSP USA, Inc
EDR Inquiry:	7520601.3
Order Date:	12/18/2023
Certification #:	84C4-4AE2-A064
Copyright	1994

This Certified Sanborn Map combines the following sheets.
Outlined areas indicate map sheets within the collection.



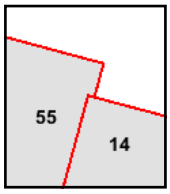

Volume 7, Sheet 14
Volume 6, Sheet 55

0 Feet 150 300 600

N

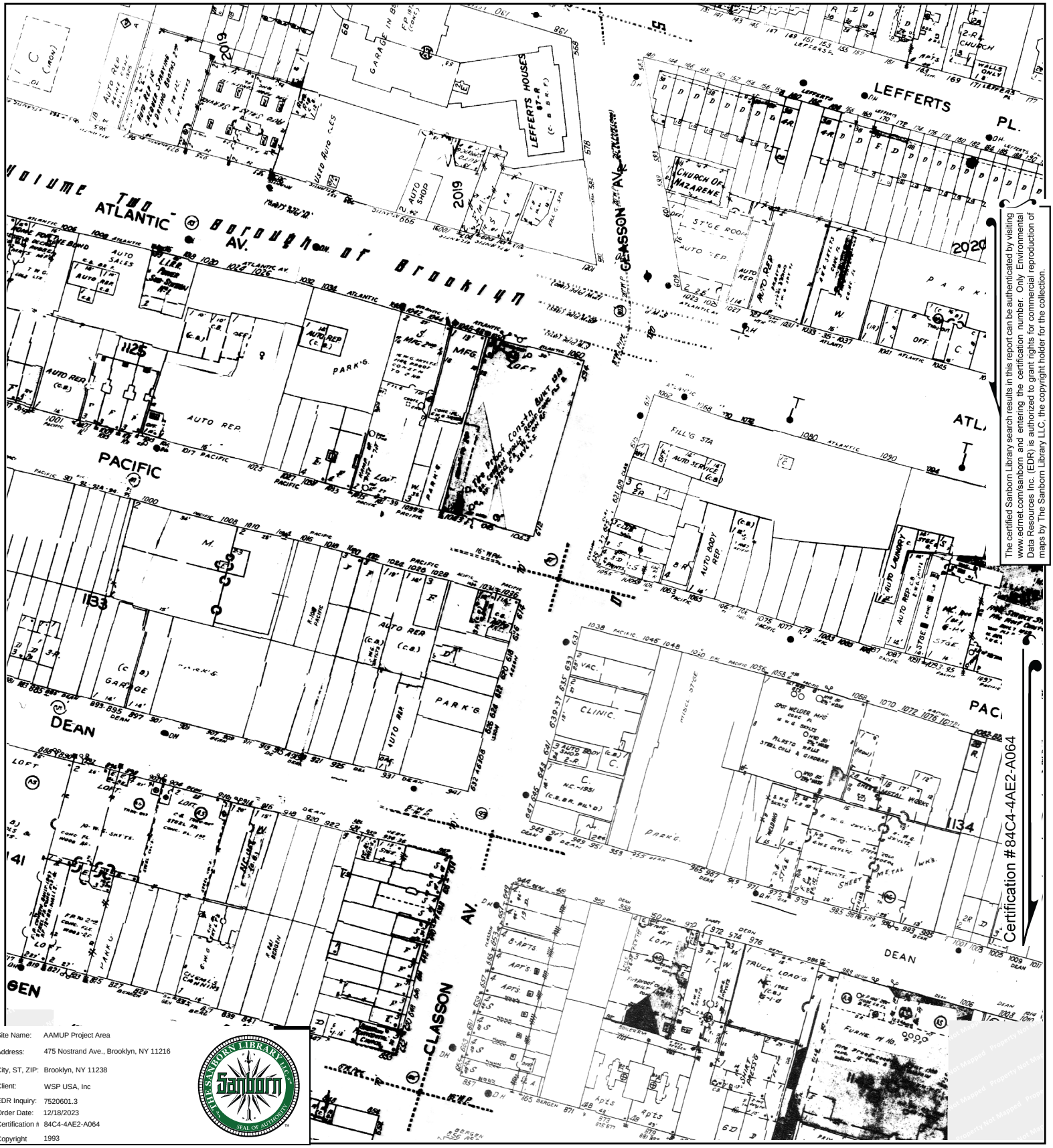

The certified Sanborn Library search results in this report can be authenticated by visiting www.edrnet.com/sanborn and entering the certification number. Only Environmental Data Resources Inc. (EDR) is authorized to grant rights for commercial reproduction of maps by The Sanborn Library LLC, the copyright holder for the collection.

Certification #84C4-4AE2-A064

Site Name:	AAMUP Project Area
Address:	475 Nostrand Ave., Brooklyn, NY 11216
City, ST, ZIP:	Brooklyn, NY 11238
Client:	WSP USA, Inc
EDR Inquiry:	7520601.3
Order Date:	12/18/2023
Certification #:	84C4-4AE2-A064
Copyright	1993

This Certified Sanborn Map combines the following sheets.
Outlined areas indicate map sheets within the collection.



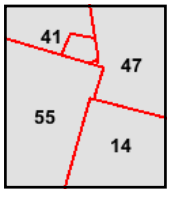

Volume 2, Sheet 41
Volume 6, Sheet 55
Volume 5, Sheet 47
Volume 7, Sheet 14

0 Feet 150 300 600

N

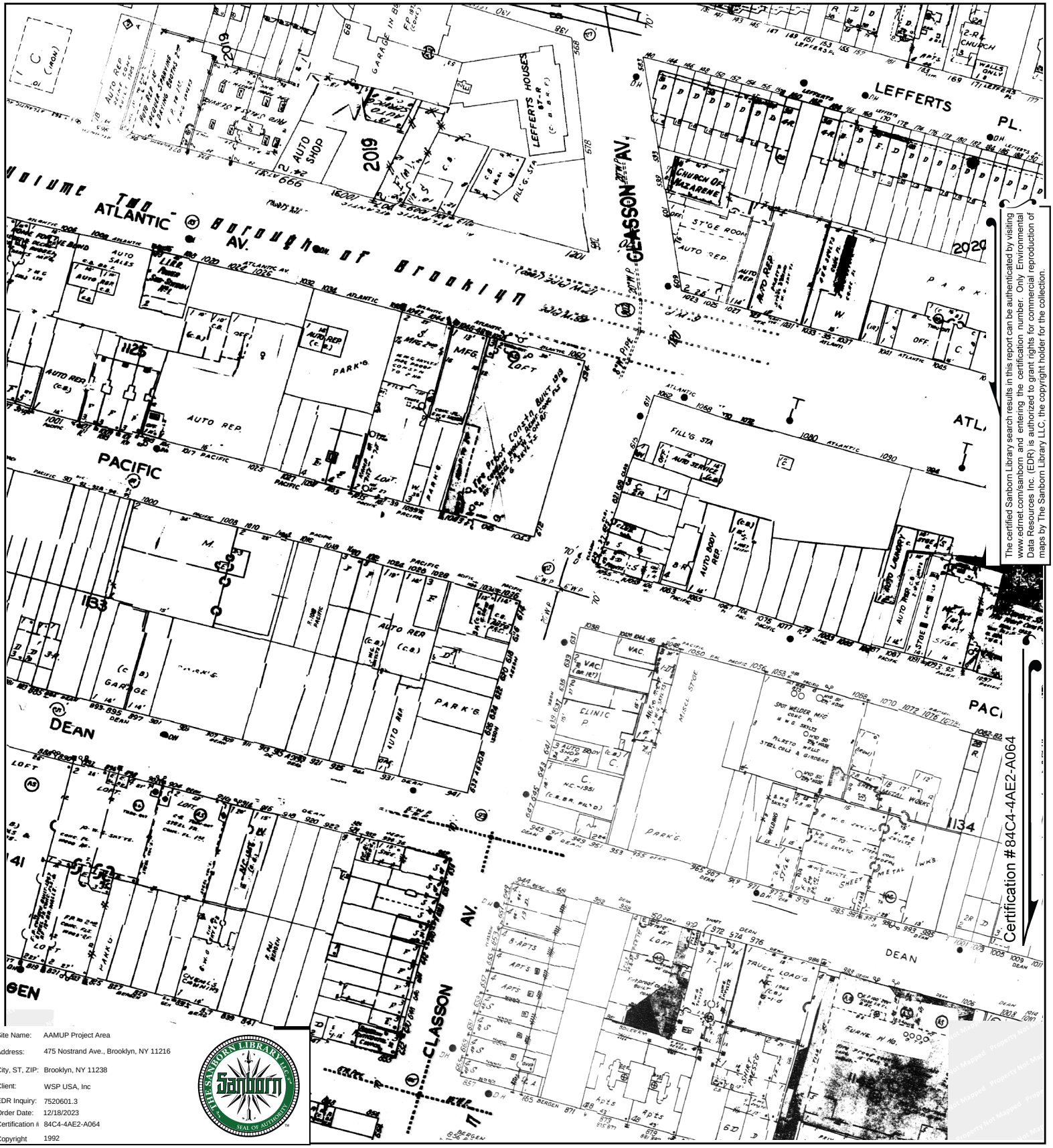

The certified Sanborn Library search results in this report can be authenticated by visiting www.edrnet.com/sanborn and entering the certification number. Only Environmental Data Resources Inc. (EDR) is authorized to grant rights for commercial reproduction of maps by The Sanborn Library LLC, the copyright holder for the collection.

Site Name:	AAMUP Project Area
Address:	475 Nostrand Ave., Brooklyn, NY 11216
City, ST, ZIP:	Brooklyn, NY 11238
Client:	WSP USA, Inc
EDR Inquiry:	7520601.3
Order Date:	12/18/2023
Certification #:	84C4-4AE2-A064
Copyright	1992

This Certified Sanborn Map combines the following sheets.
Outlined areas indicate map sheets within the collection.



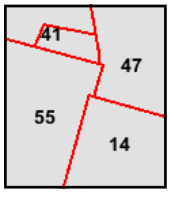

Volume 7, Sheet 14
Volume 5, Sheet 47
Volume 6, Sheet 55
Volume 2, Sheet 41

0 Feet 150 300 600

N

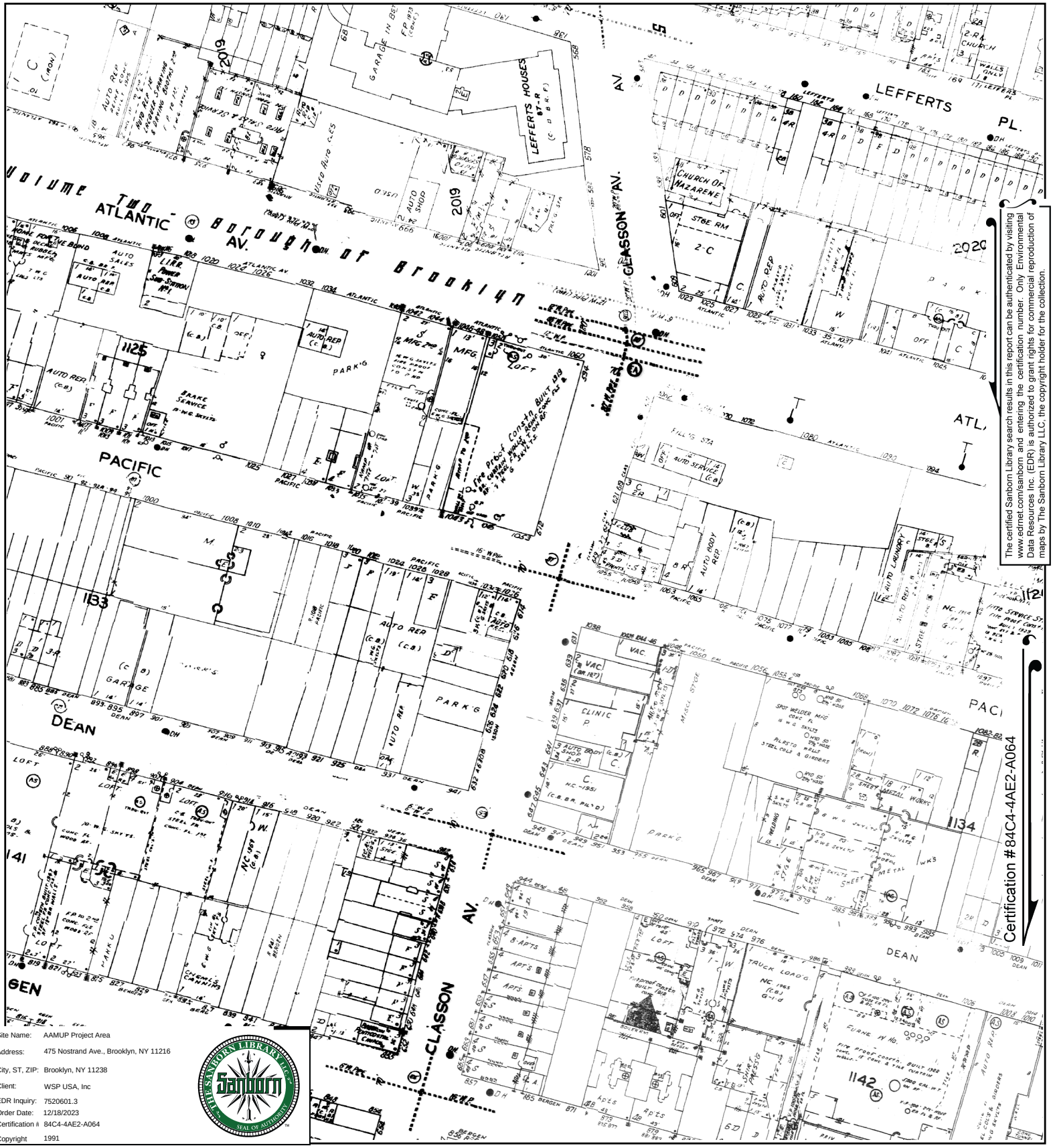

The certified Sanborn Library search results in this report can be authenticated by visiting www.edrnet.com/sanborn and entering the certification number. Only Environmental Data Resources Inc. (EDR) is authorized to grant rights for commercial reproduction of maps by The Sanborn Library LLC, the copyright holder for the collection.

Site Name:	AAMUP Project Area
Address:	475 Nostrand Ave., Brooklyn, NY 11216
City, ST, ZIP:	Brooklyn, NY 11238
Client:	WSP USA, Inc
EDR Inquiry:	7520601.3
Order Date:	12/18/2023
Certification #	84C4-4AE2-A064
Copyright	1991

This Certified Sanborn Map combines the following sheets.
Outlined areas indicate map sheets within the collection.

0 Feet 150 300 600



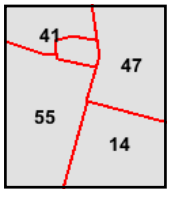

Volume 2, Sheet 41
Volume 5, Sheet 47
Volume 6, Sheet 55
Volume 7, Sheet 14

N



The certified Sanborn Library search results in this report can be authenticated by visiting www.edrnet.com/sanborn and entering the certification number. Only Environmental Data Resources Inc. (EDR) is authorized to grant rights for commercial reproduction of maps by The Sanborn Library LLC, the copyright holder for the collection.

Site Name:	AAMUP Project Area
Address:	475 Nostrand Ave., Brooklyn, NY 11216
City, ST, ZIP:	Brooklyn, NY 11238
Client:	WSP USA, Inc
EDR Inquiry:	7520601.3
Order Date:	12/18/2023
Certification #:	84C4-4AE2-A064
Copyright	1989

This Certified Sanborn Map combines the following sheets.
Outlined areas indicate map sheets within the collection.



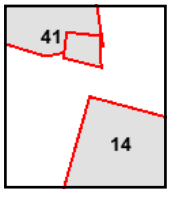

Volume 7, Sheet 14
Volume 2, Sheet 41

0 Feet 150 300 600

N

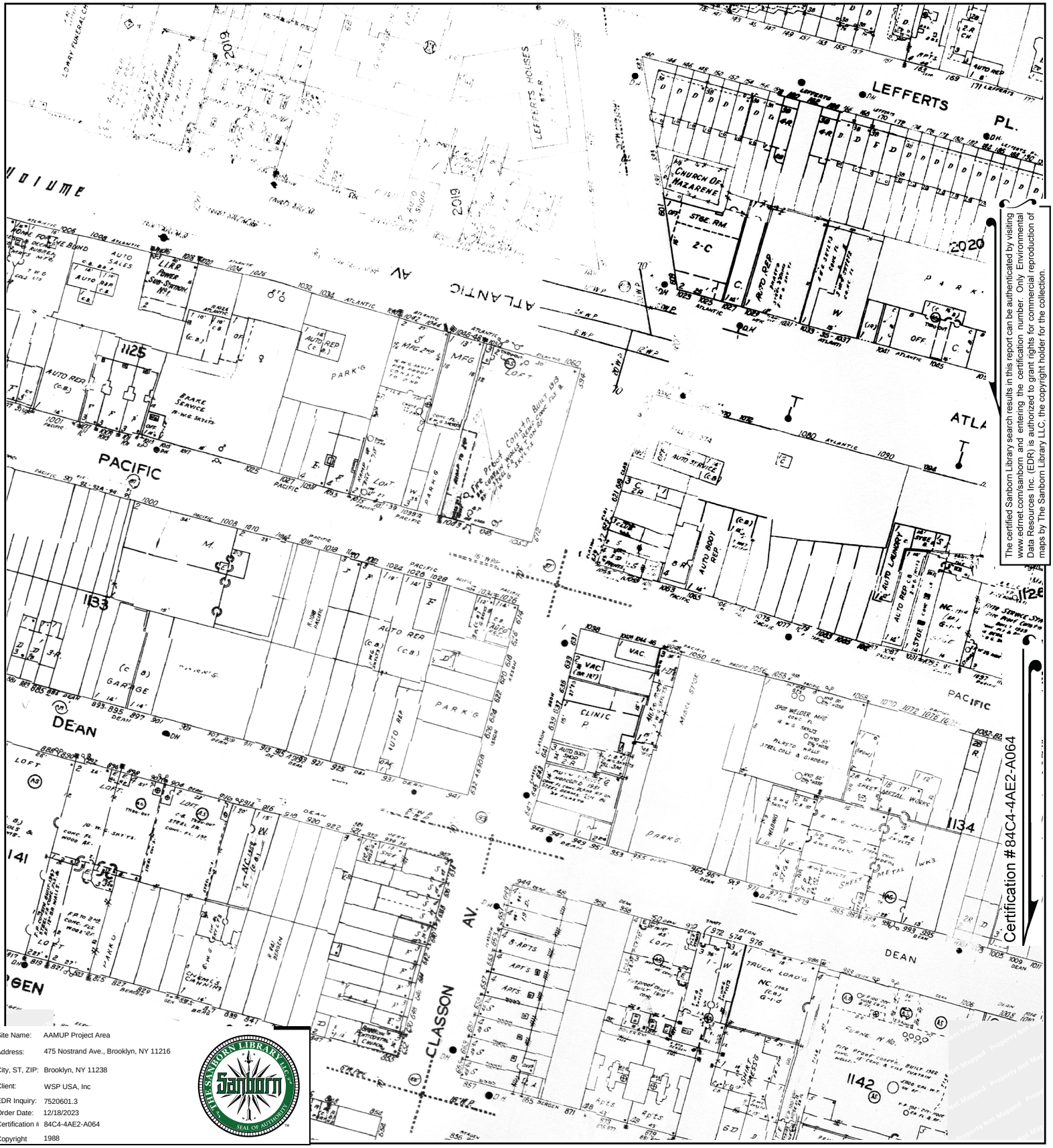

The certified Sanborn Library search results in this report can be authenticated by visiting www.edrnet.com/sanborn and entering the certification number. Only Environmental Data Resources Inc. (EDR) is authorized to grant rights for commercial reproduction of maps by The Sanborn Library LLC, the copyright holder for the collection.

Certification #84C4-4AE2-A064

Site Name:	AAMUP Project Area
Address:	475 Nostrand Ave., Brooklyn, NY 11216
City, ST, ZIP:	Brooklyn, NY 11238
Client:	WSP USA, Inc
EDR Inquiry:	7520601.3
Order Date:	12/18/2023
Certification #:	84C4-4AE2-A064
Copyright	1988

This Certified Sanborn Map combines the following sheets.
Outlined areas indicate map sheets within the collection.



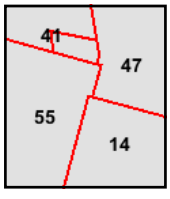

Volume 6, Sheet 55
Volume 5, Sheet 47
Volume 7, Sheet 14
Volume 2, Sheet 41

0 Feet 150 300 600

N

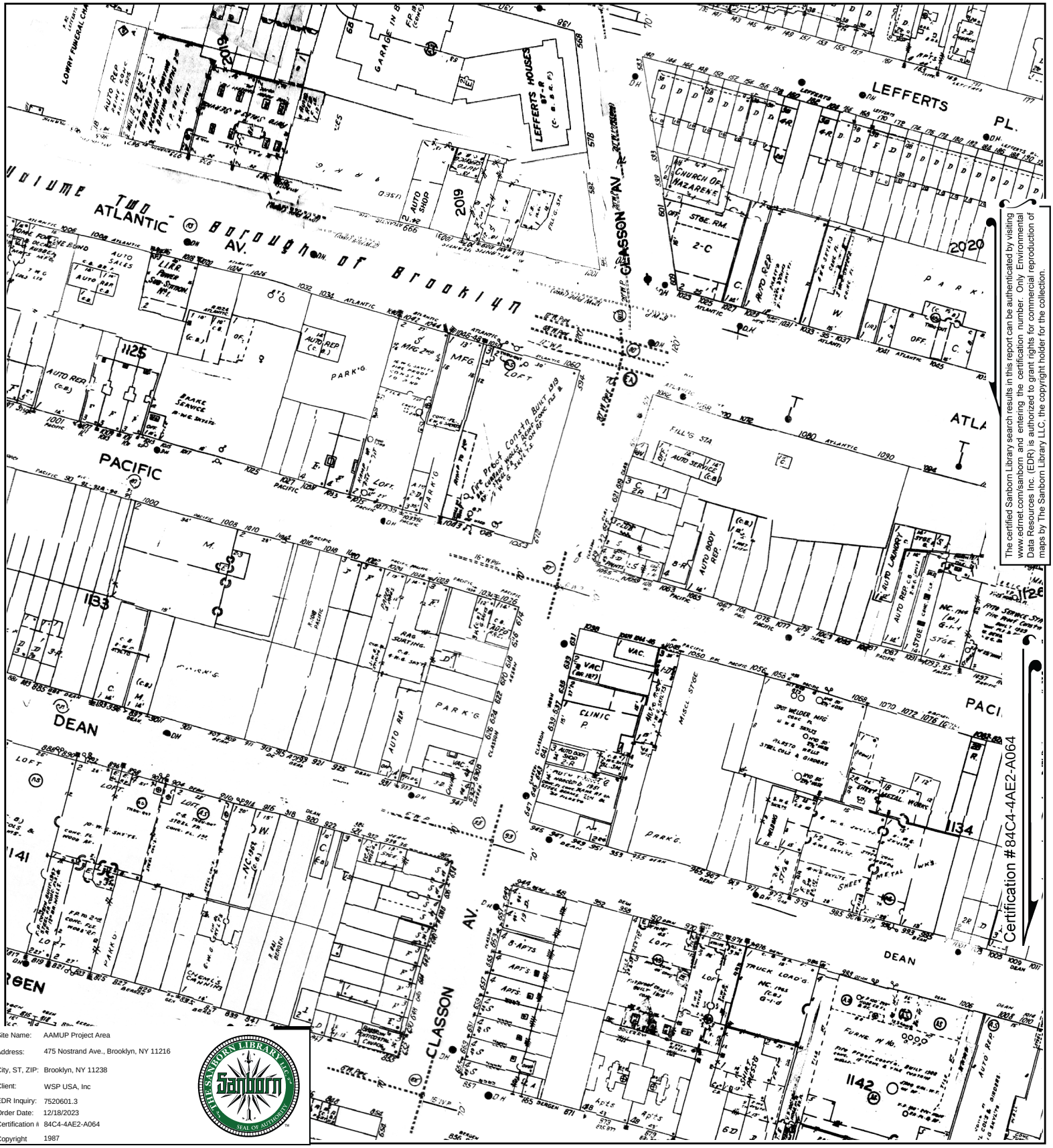

The certified Sanborn Library search results in this report can be authenticated by visiting www.edrnet.com/sanborn and entering the certification number. Only Environmental Data Resources Inc. (EDR) is authorized to grant rights for commercial reproduction of maps by The Sanborn Library LLC, the copyright holder for the collection.

Site Name:	AAMUP Project Area
Address:	475 Nostrand Ave., Brooklyn, NY 11216
City, ST, ZIP:	Brooklyn, NY 11238
Client:	WSP USA, Inc
EDR Inquiry:	7520601.3
Order Date:	12/18/2023
Certification #	84C4-4AE2-A064
Copyright	1987

This Certified Sanborn Map combines the following sheets.
Outlined areas indicate map sheets within the collection.



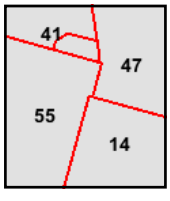

Volume 7, Sheet 14
Volume 5, Sheet 47
Volume 6, Sheet 55
Volume 2, Sheet 41

0 Feet 150 300 600

N

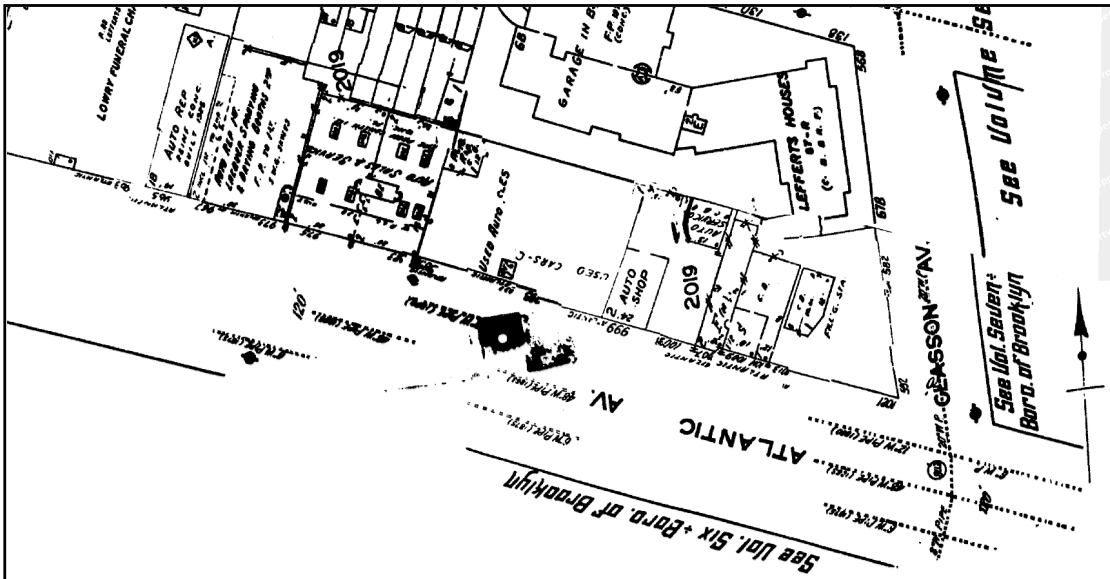

The certified Sanborn Library search results in this report can be authenticated by visiting www.edrnet.com/sanborn and entering the certification number. Only Environmental Data Resources Inc. (EDR) is authorized to grant rights for commercial reproduction of maps by The Sanborn Library LLC, the copyright holder for the collection.

Certification #84C4-4AE2-A064

Site Name:	AAMUP Project Area
Address:	475 Nostrand Ave., Brooklyn, NY 11216
City, ST, ZIP:	Brooklyn, NY 11238
Client:	WSP USA, Inc
EDR Inquiry:	7520601.3
Order Date:	12/18/2023
Certification #:	84C4-4AE2-A064
Copyright	1986

This Certified Sanborn Map combines the following sheets.
Outlined areas indicate map sheets within the collection.



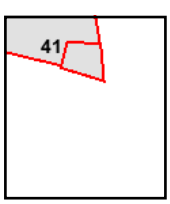

Volume 2, Sheet 41

0 Feet 150 300 600

N

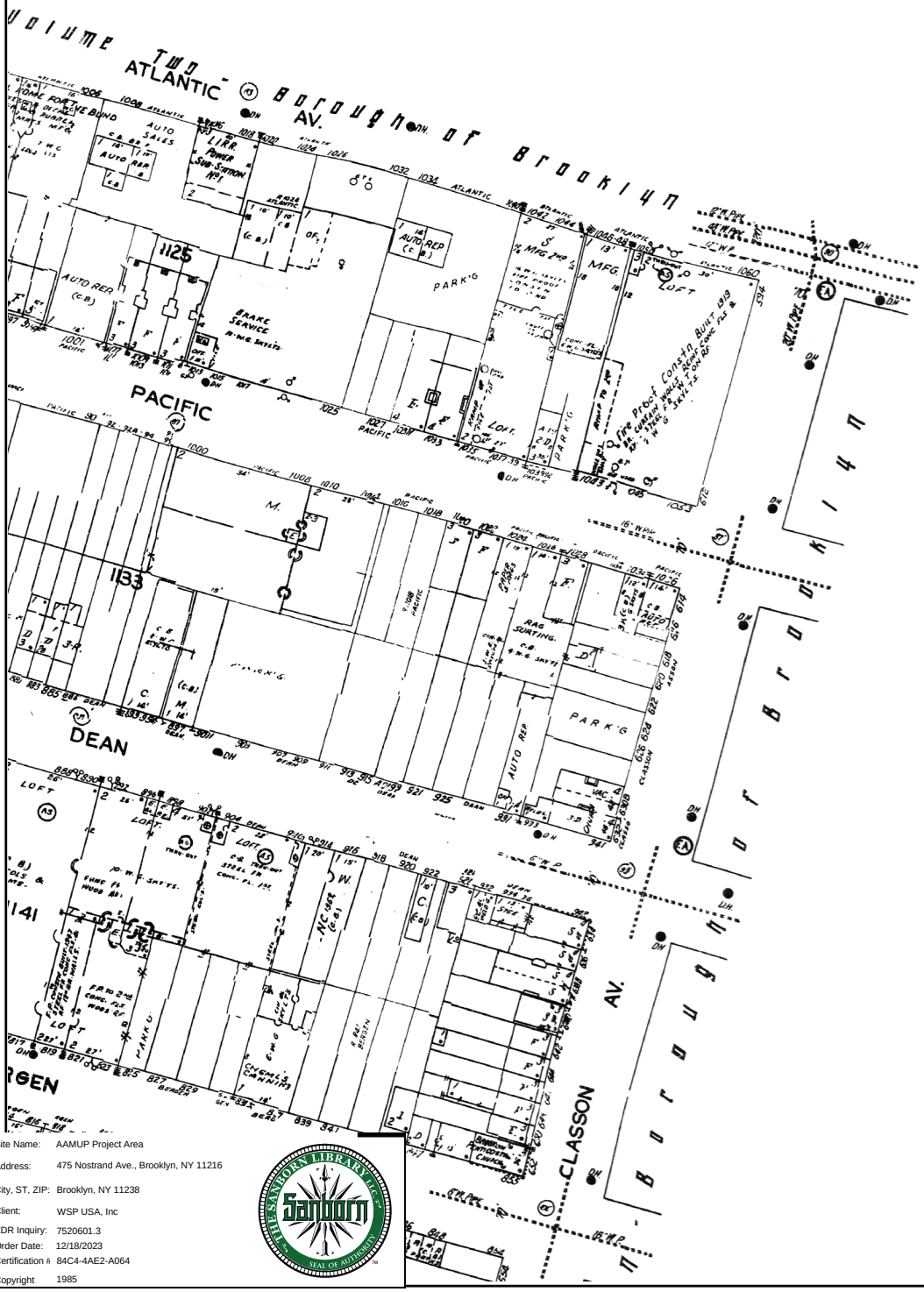

The certified Sanborn Library search results in this report can be authenticated by visiting www.edrnet.com/sanborn and entering the certification number. Only Environmental Data Resources Inc. (EDR) is authorized to grant rights for commercial reproduction of maps by The Sanborn Library LLC, the copyright holder for the collection.

Certification #84C4-4AE2-A064

Site Name:	AAMUP Project Area
Address:	475 Nostrand Ave., Brooklyn, NY 11216
City, ST, ZIP:	Brooklyn, NY 11238
Client:	WSP USA, Inc
EDR Inquiry:	7520601.3
Order Date:	12/18/2023
Certification #	84C4-4AE2-A064
Copyright	1985

This Certified Sanborn Map combines the following sheets.
Outlined areas indicate map sheets within the collection.



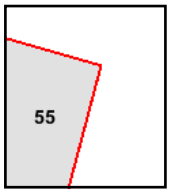

Volume 6, Sheet 55

0 Feet 150 300 600

N

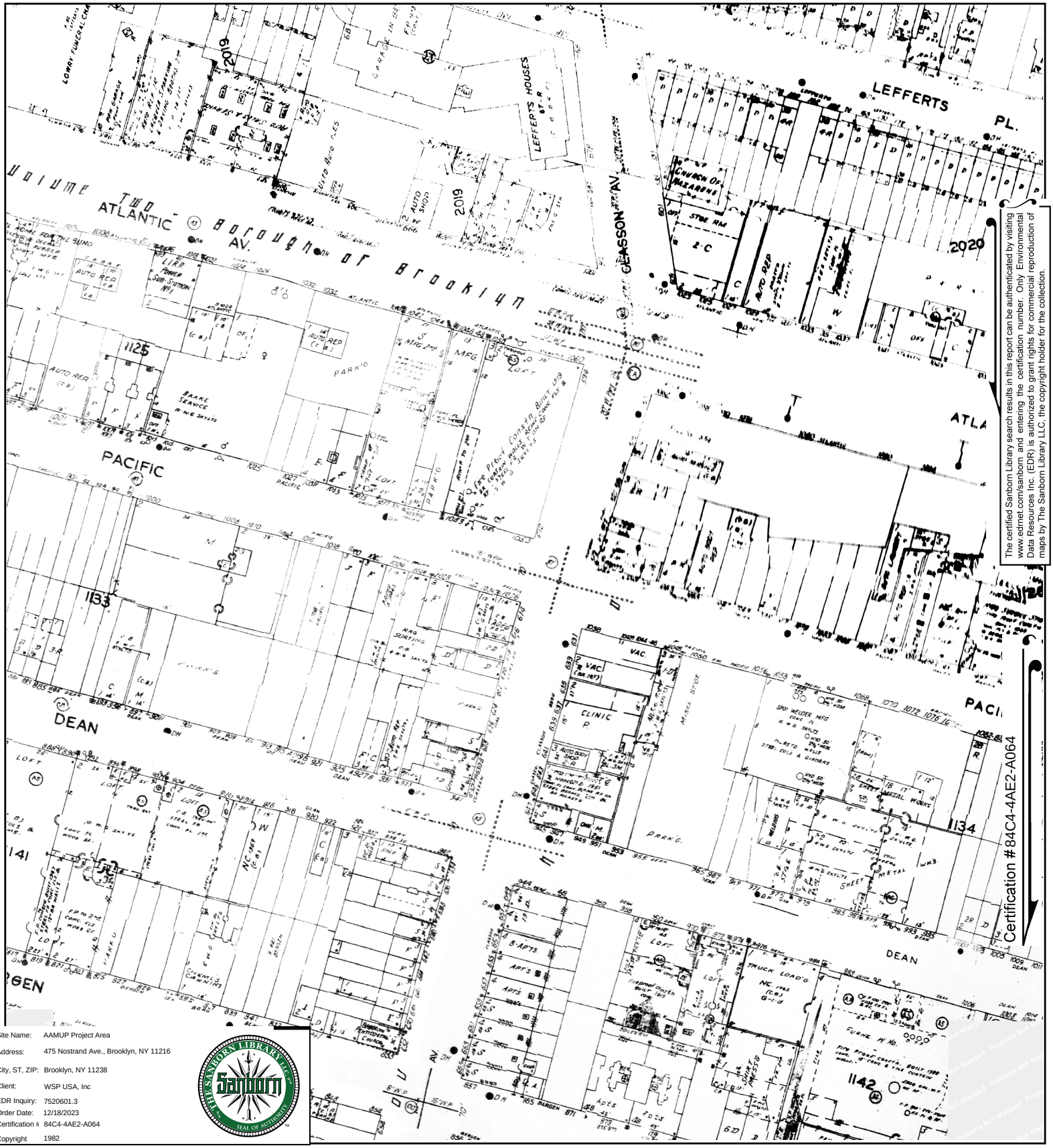

The certified Sanborn Library search results in this report can be authenticated by visiting www.edrnet.com/sanborn and entering the certification number. Only Environmental Data Resources Inc. (EDR) is authorized to grant rights for commercial reproduction of maps by The Sanborn Library LLC, the copyright holder for the collection.

Site Name:	AAMUP Project Area
Address:	475 Nostrand Ave., Brooklyn, NY 11216
City, ST, ZIP:	Brooklyn, NY 11238
Client:	WSP USA, Inc
EDR Inquiry:	7520601.3
Order Date:	12/18/2023
Certification #:	84C4-4AE2-A064
Copyright	1982

This Certified Sanborn Map combines the following sheets.
Outlined areas indicate map sheets within the collection.



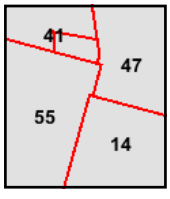

Volume 2, Sheet 41
Volume 5, Sheet 47
Volume 7, Sheet 14
Volume 6, Sheet 55

0 Feet 150 300 600

N

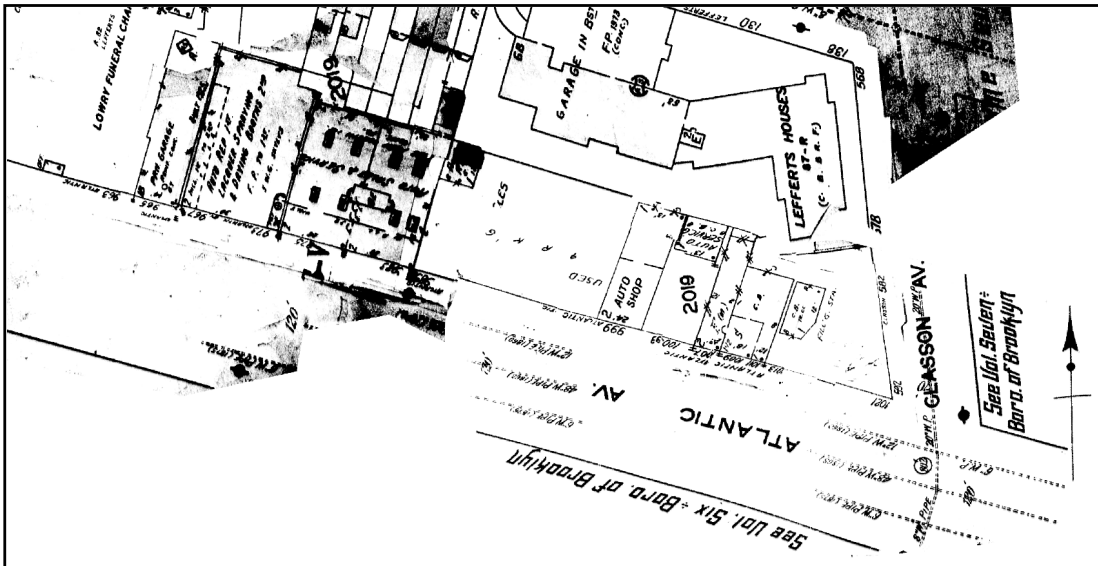

The certified Sanborn Library search results in this report can be authenticated by visiting www.edrnet.com/sanborn and entering the certification number. Only Environmental Data Resources Inc. (EDR) is authorized to grant rights for commercial reproduction of maps by The Sanborn Library LLC, the copyright holder for the collection.

Certification #84C4-4AE2-A064

Site Name:	AAMUP Project Area
Address:	475 Nostrand Ave., Brooklyn, NY 11216
City, ST, ZIP:	Brooklyn, NY 11238
Client:	WSP USA, Inc
EDR Inquiry:	7520601.3
Order Date:	12/18/2023
Certification #:	84C4-4AE2-A064
Copyright	1981

This Certified Sanborn Map combines the following sheets. Outlined areas indicate map sheets within the collection.



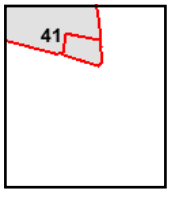

Volume 2, Sheet 41

0 Feet 150 300 600

N



The certified Sanborn Library search results in this report can be authenticated by visiting www.edrnet.com/sanborn and entering the certification number. Only Environmental Data Resources Inc. (EDR) is authorized to grant rights for commercial reproduction of maps by The Sanborn Library LLC, the copyright holder for the collection.

Certification #84C4-4AE2-A064

Site Name:	AAMUP Project Area
Address:	475 Nostrand Ave., Brooklyn, NY 11216
City, ST, ZIP:	Brooklyn, NY 11238
Client:	WSP USA, Inc
EDR Inquiry:	7520601.3
Order Date:	12/18/2023
Certification #:	84C4-4AE2-A064
Copyright	1980

THE SANBORN LIBRARY LLC Sanborn SEAL OF AUTHENTICITY

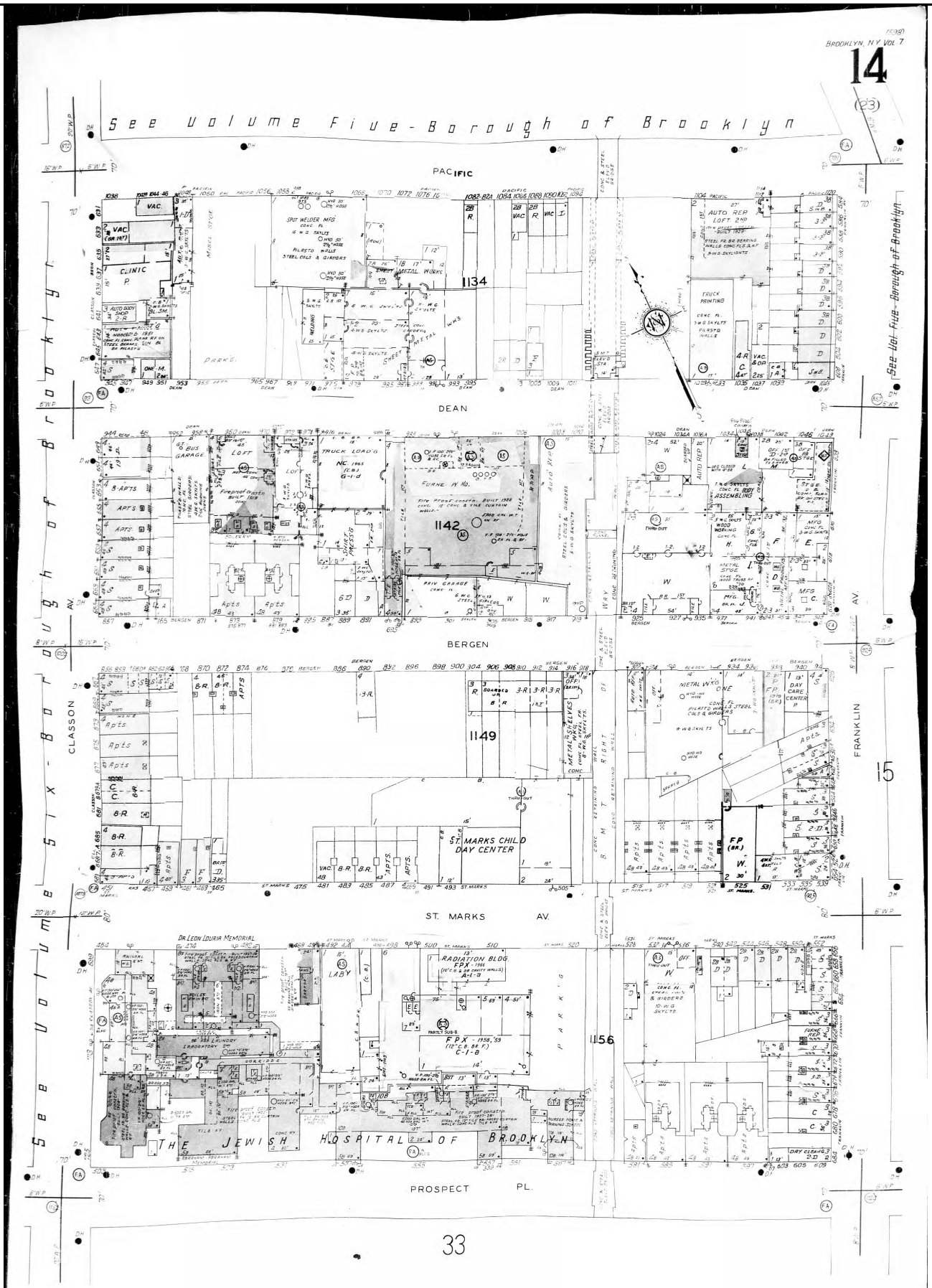

The certified Sanborn Library search results in this report can be authenticated by visiting www.edrnet.com/sanborn and entering the certification number. Only Environmental Data Resources Inc. (EDR) is authorized to grant rights for commercial reproduction of maps by The Sanborn Library LLC, the copyright holder for the collection.

Certification #84C4-4AE2-A064

Site Name:	AAMUP Project Area
Address:	475 Nostrand Ave., Brooklyn, NY 11216
City, ST, ZIP:	Brooklyn, NY 11238
Client:	WSP USA, Inc
EDR Inquiry:	7520601.3
Order Date:	12/18/2023
Certification #:	84C4-4AE2-A064
Copyright	1980

THE SANBORN LIBRARY LLC
Sanborn
SEAL OF AUTHENTICITY

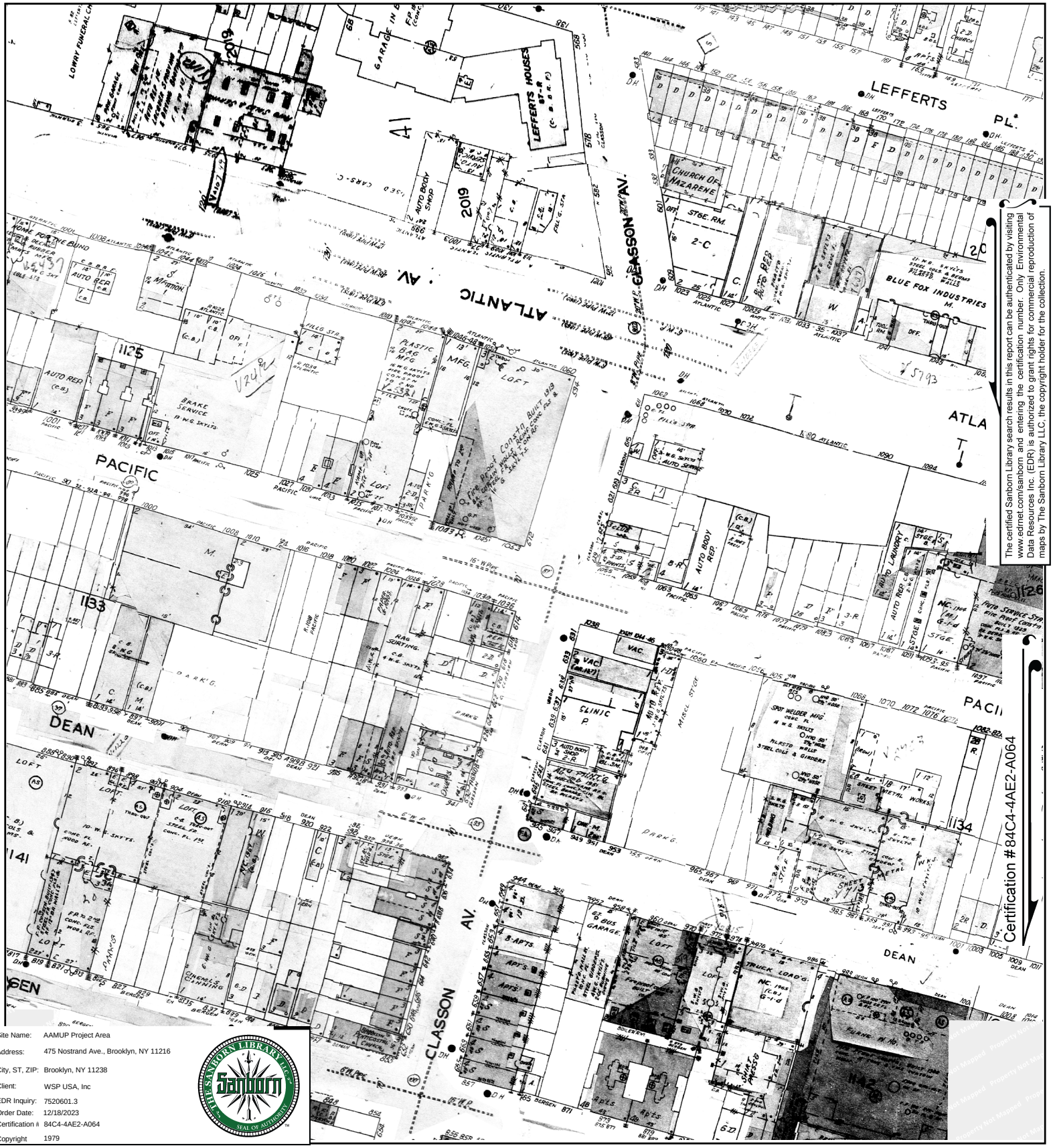

The certified Sanborn Library search results in this report can be authenticated by visiting www.edrnet.com/sanborn and entering the certification number. Only Environmental Data Resources Inc. (EDR) is authorized to grant rights for commercial reproduction of maps by The Sanborn Library LLC, the copyright holder for the collection.

Site Name:	AAMUP Project Area
Address:	475 Nostrand Ave., Brooklyn, NY 11216
City, ST, ZIP:	Brooklyn, NY 11238
Client:	WSP USA, Inc
EDR Inquiry:	7520601.3
Order Date:	12/18/2023
Certification #	84C4-4AE2-A064
Copyright	1979

This Certified Sanborn Map combines the following sheets.
Outlined areas indicate map sheets within the collection.

0 Feet 150 300 600

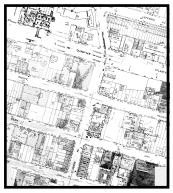

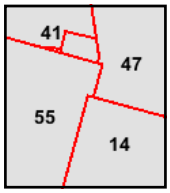

Volume 2, Sheet 41
Volume 6, Sheet 55
Volume 7, Sheet 14
Volume 5, Sheet 47

N

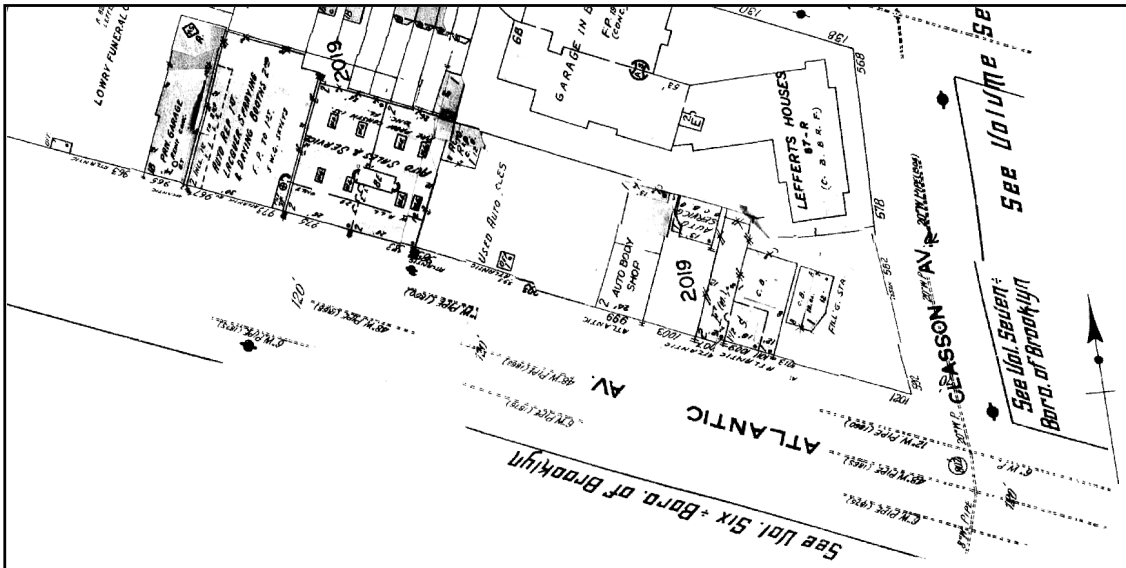

The certified Sanborn Library search results in this report can be authenticated by visiting www.edrnet.com/sanborn and entering the certification number. Only Environmental Data Resources Inc. (EDR) is authorized to grant rights for commercial reproduction of maps by The Sanborn Library LLC, the copyright holder for the collection.

Certification #84C4-4AE2-A064

Site Name: AAMUP Project Area
Address: 475 Nostrand Ave., Brooklyn, NY 11216
City, ST, ZIP: Brooklyn, NY 11238
Client: WSP USA, Inc
EDR Inquiry: 7520601.3
Order Date: 12/18/2023
Certification #: 84C4-4AE2-A064
Copyright: 1977

This Certified Sanborn Map combines the following sheets. Outlined areas indicate map sheets within the collection.



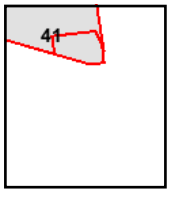

Volume 2, Sheet 41

0 Feet 150 300 600

N

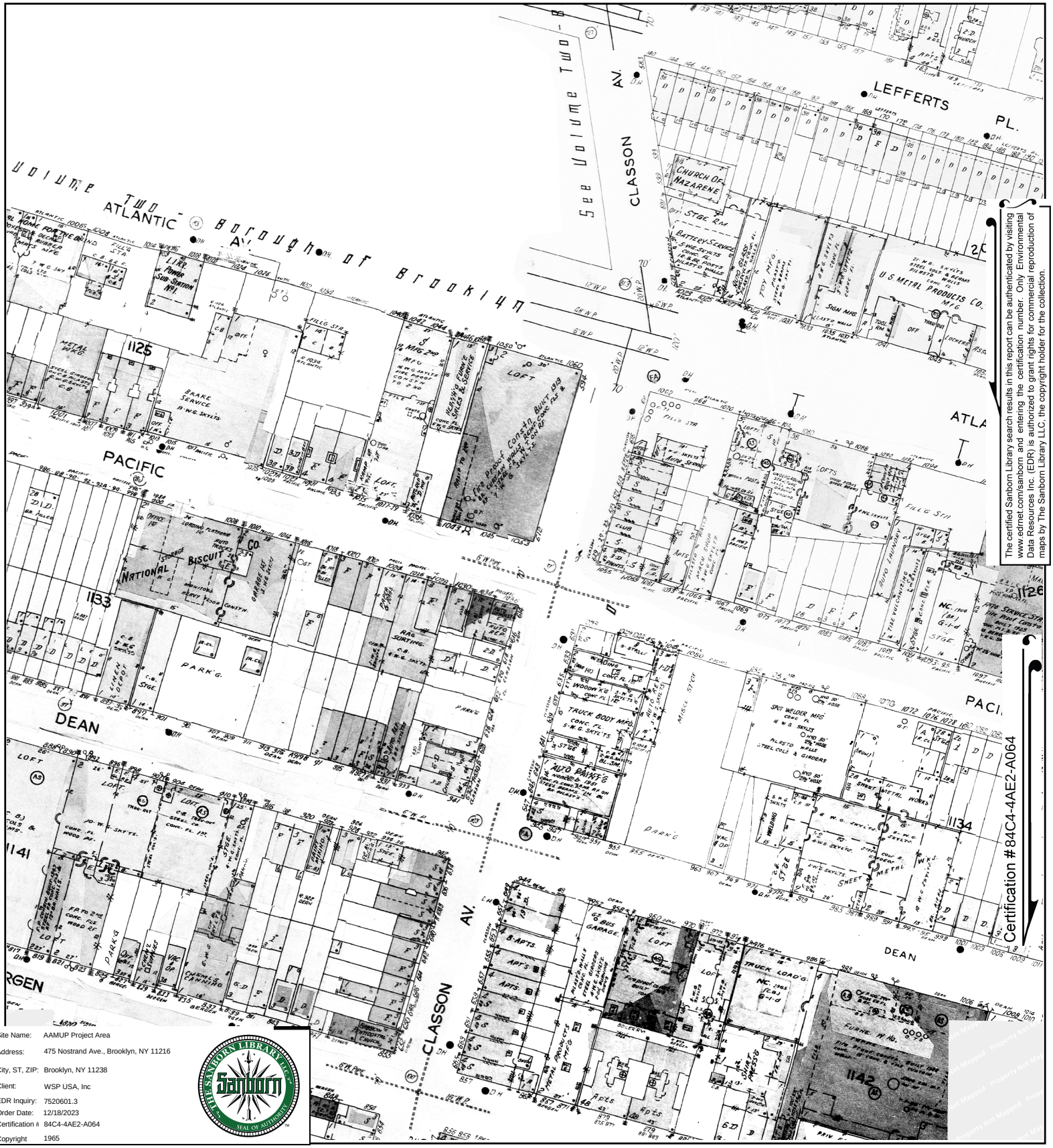

The certified Sanborn Library search results in this report can be authenticated by visiting www.edrnet.com/sanborn and entering the certification number. Only Environmental Data Resources Inc. (EDR) is authorized to grant rights for commercial reproduction of maps by The Sanborn Library LLC, the copyright holder for the collection.

Site Name:	AAMUP Project Area
Address:	475 Nostrand Ave., Brooklyn, NY 11216
City, ST, ZIP:	Brooklyn, NY 11238
Client:	WSP USA, Inc
EDR Inquiry:	7520601.3
Order Date:	12/18/2023
Certification #:	84C4-4AE2-A064
Copyright	1965

This Certified Sanborn Map combines the following sheets.
Outlined areas indicate map sheets within the collection.



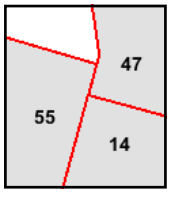

Volume 6, Sheet 55
Volume 7, Sheet 14
Volume 5, Sheet 47

0 Feet 150 300 600

N

The certified Sanborn Library search results in this report can be authenticated by visiting www.edrnet.com/sanborn and entering the certification number. Only Environmental Data Resources Inc. (EDR) is authorized to grant rights for commercial reproduction of maps by The Sanborn Library LLC, the copyright holder for the collection.



Site Name: AAMUP Project Area
Address: 475 Nostrand Ave., Brooklyn, NY 11216
City, ST, ZIP: Brooklyn, NY 11238
Client: WSP USA, Inc
EDR Inquiry: 7520601.3
Order Date: 12/18/2023
Certification #: 84C4-4AE2-A064
Copyright 1963

This Certified Sanborn Map combines the following sheets. Outlined areas indicate map sheets within the collection.

0 Feet 150 300 600

Volume 7, Sheet 14



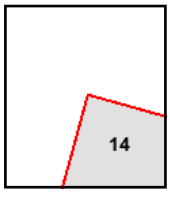

N

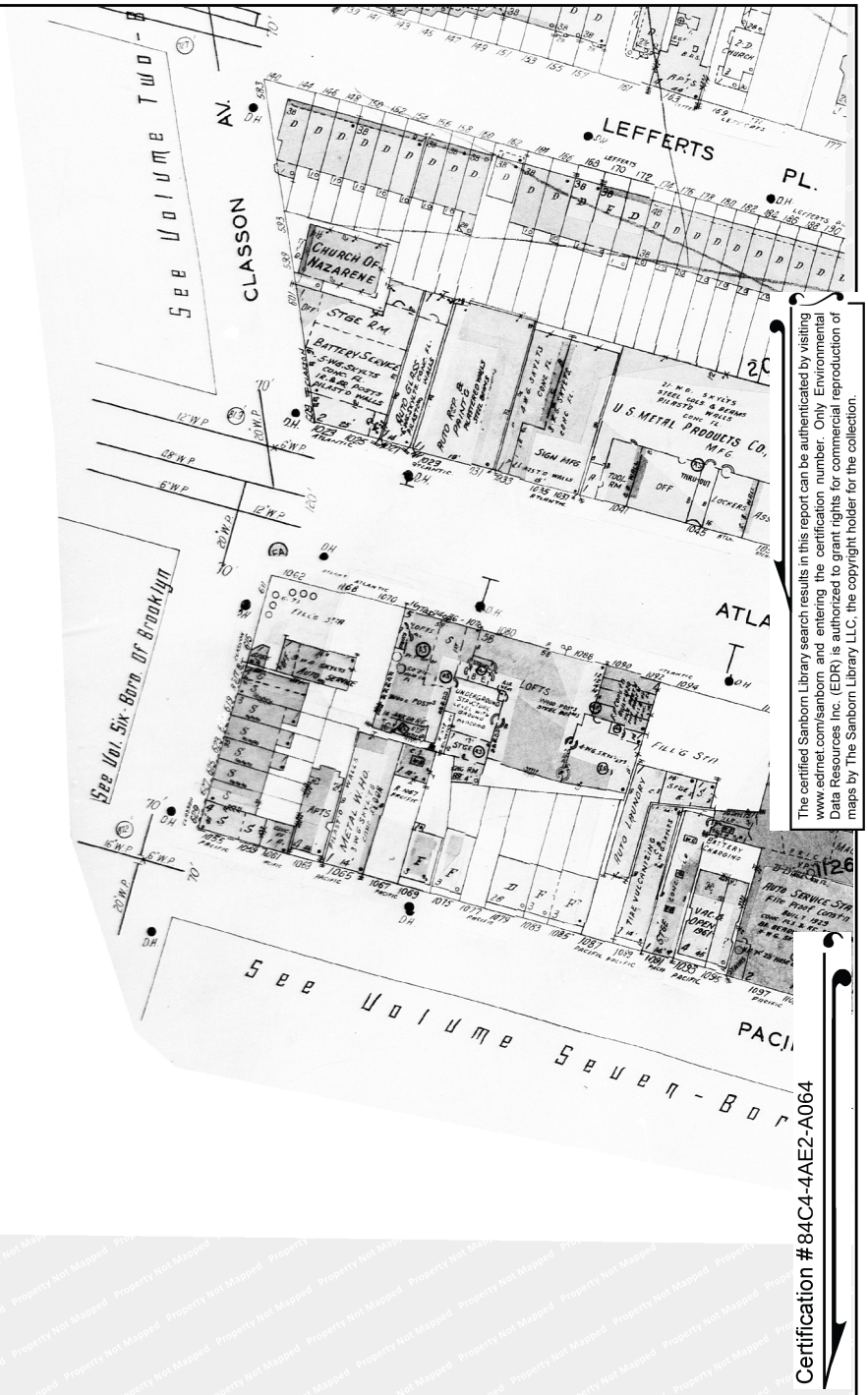

The certified Sanborn Library search results in this report can be authenticated by visiting www.edrnet.com/sanborn and entering the certification number. Only Environmental Data Resources Inc. (EDR) is authorized to grant rights for commercial reproduction of maps by The Sanborn Library LLC, the copyright holder for the collection.

Certification #84C4-4AE2-A064

Site Name:	AAMUP Project Area
Address:	475 Nostrand Ave., Brooklyn, NY 11216
City, ST, ZIP:	Brooklyn, NY 11238
Client:	WSP USA, Inc
EDR Inquiry:	7520601.3
Order Date:	12/18/2023
Certification #:	84C4-4AE2-A064
Copyright	1962

This Certified Sanborn Map combines the following sheets. Outlined areas indicate map sheets within the collection.



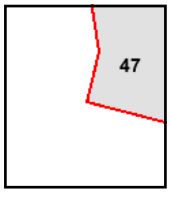

Volume 5, Sheet 47

0 Feet 150 300 600

N

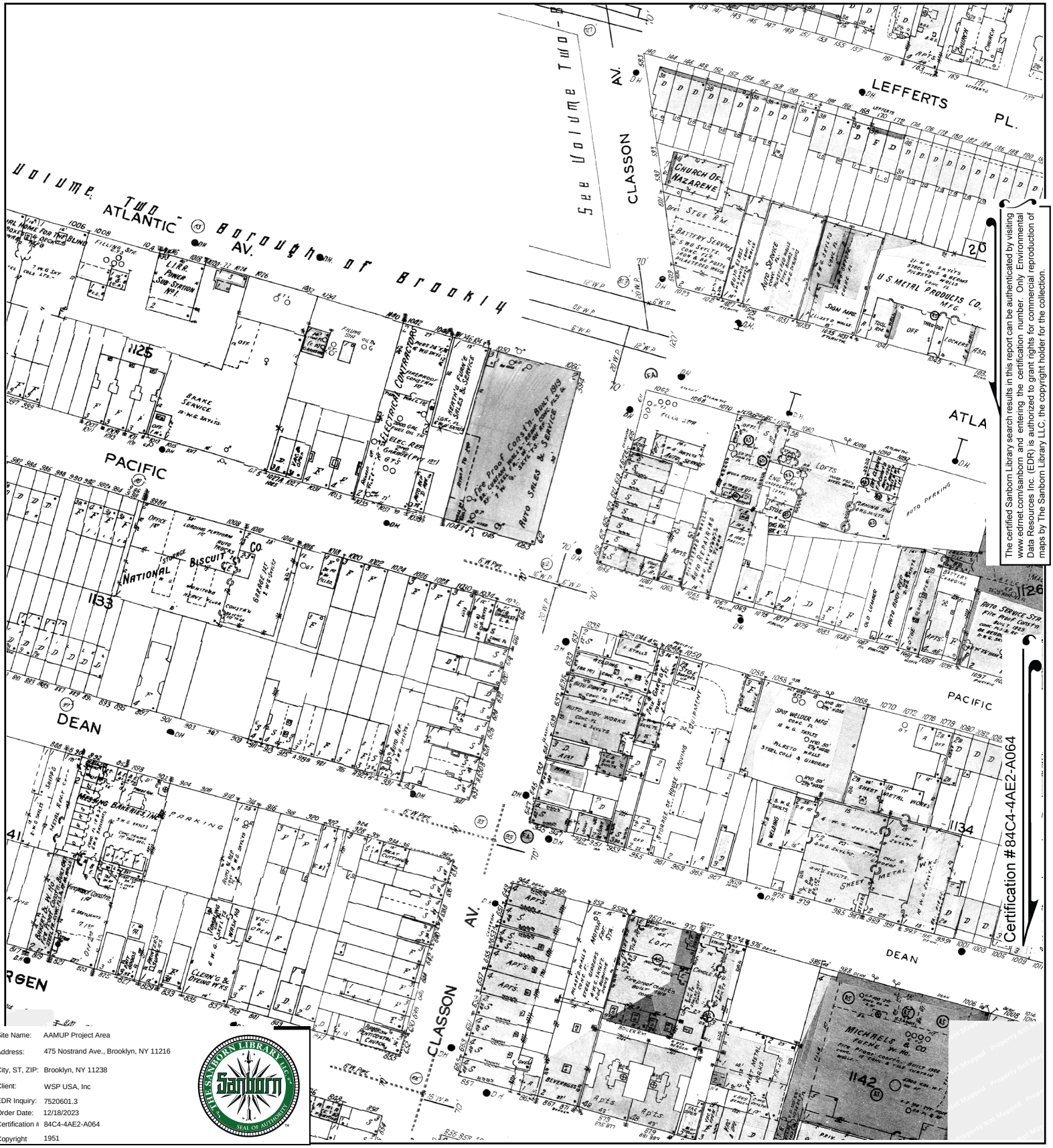

The certified Sanborn Library search results in this report can be authenticated by visiting www.edrnet.com/sanborn and entering the certification number. Only Environmental Data Resources Inc. (EDR) is authorized to grant rights for commercial reproduction of maps by The Sanborn Library LLC, the copyright holder for the collection.

Site Name:	AAMUP Project Area
Address:	475 Nostrand Ave., Brooklyn, NY 11216
City, ST, ZIP:	Brooklyn, NY 11238
Client:	WSP USA, Inc
EDR Inquiry:	7520601.3
Order Date:	12/18/2023
Certification #	84C4-4AE2-A064
Copyright	1951

This Certified Sanborn Map combines the following sheets.
Outlined areas indicate map sheets within the collection.



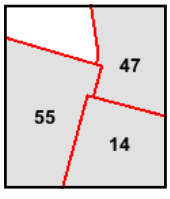

Volume 6, Sheet 55
Volume 7, Sheet 14
Volume 5, Sheet 47

0 Feet 150 300 600

N

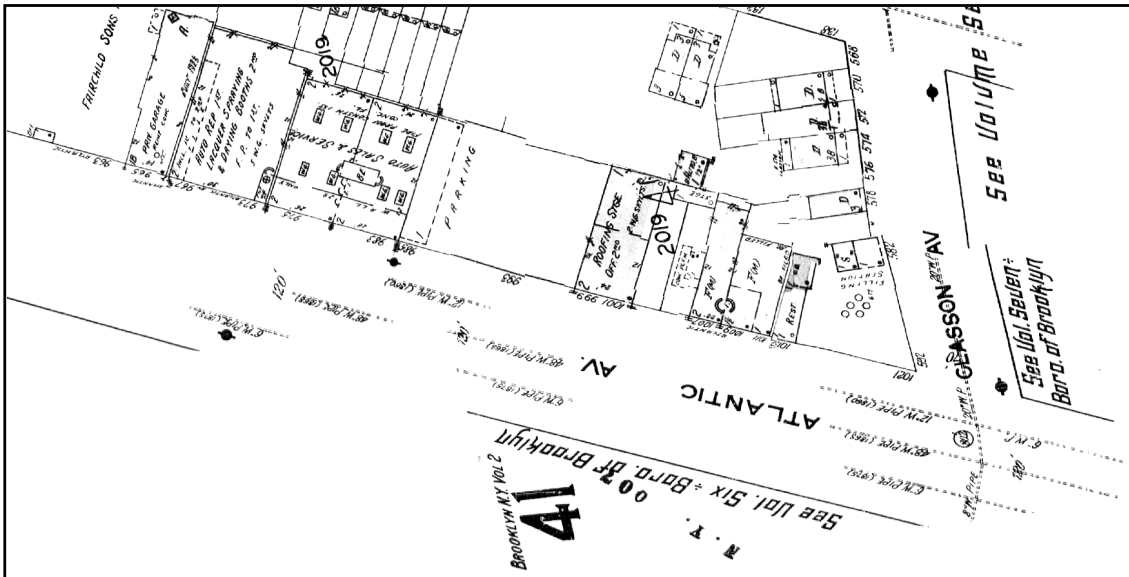

The certified Sanborn Library search results in this report can be authenticated by visiting www.edrnet.com/sanborn and entering the certification number. Only Environmental Data Resources Inc. (EDR) is authorized to grant rights for commercial reproduction of maps by The Sanborn Library LLC, the copyright holder for the collection.

Certification #84C4-4AE2-A064

Site Name: AAMUP Project Area
Address: 475 Nostrand Ave., Brooklyn, NY 11216
City, ST, ZIP: Brooklyn, NY 11238
Client: WSP USA, Inc
EDR Inquiry: 7520601.3
Order Date: 12/18/2023
Certification #: 84C4-4AE2-A064
Copyright: 1950

This Certified Sanborn Map combines the following sheets.
Outlined areas indicate map sheets within the collection.



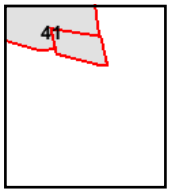

Volume 2, Sheet 41

0 Feet 150 300 600

N

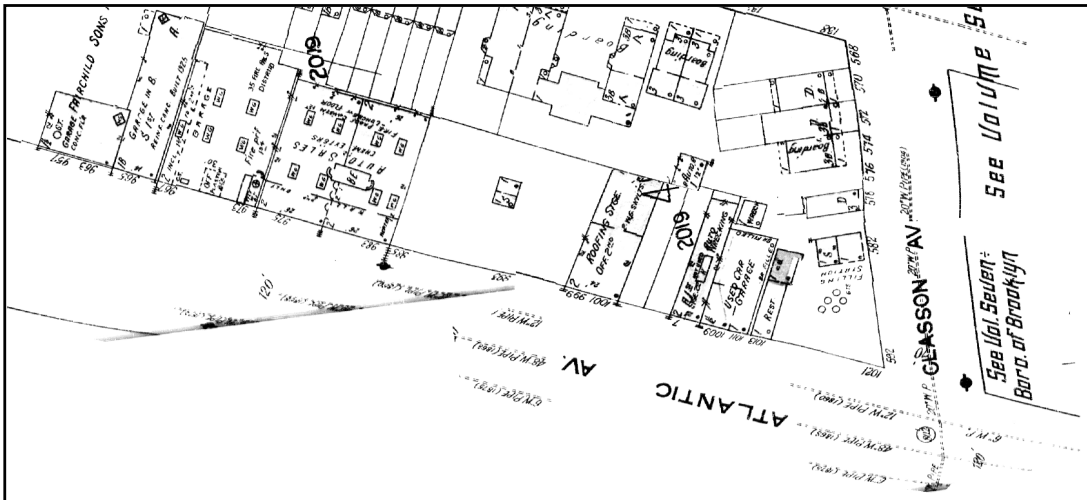

The certified Sanborn Library search results in this report can be authenticated by visiting www.edrnet.com/sanborn and entering the certification number. Only Environmental Data Resources Inc. (EDR) is authorized to grant rights for commercial reproduction of maps by The Sanborn Library LLC, the copyright holder for the collection.

Certification #84C4-4AE2-A064

Site Name: AAMUP Project Area
Address: 475 Nostrand Ave., Brooklyn, NY 11216
City, ST, ZIP: Brooklyn, NY 11238
Client: WSP USA, Inc
EDR Inquiry: 7520601.3
Order Date: 12/18/2023
Certification #: 84C4-4AE2-A064
Copyright: 1938

This Certified Sanborn Map combines the following sheets.
Outlined areas indicate map sheets within the collection.



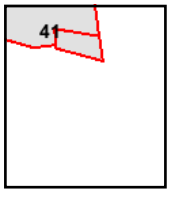

Volume 2, Sheet 41

0 Feet 150 300 600

N



The certified Sanborn Library search results in this report can be authenticated by visiting www.edrnet.com/sanborn and entering the certification number. Only Environmental Data Resources Inc. (EDR) is authorized to grant rights for commercial reproduction of maps by The Sanborn Library LLC, the copyright holder for the collection.

Certification #84C4-4AE2-A064

Site Name:	AAMUP Project Area
Address:	475 Nostrand Ave., Brooklyn, NY 11216
City, ST, ZIP:	Brooklyn, NY 11238
Client:	WSP USA, Inc
EDR Inquiry:	7520601.3
Order Date:	12/18/2023
Certification #:	84C4-4AE2-A064
Copyright	1932

This Certified Sanborn Map combines the following sheets.
Outlined areas indicate map sheets within the collection.



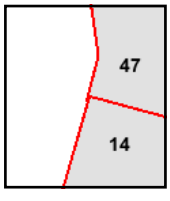

Volume 7, Sheet 14
Volume 5, Sheet 47

0 Feet 150 300 600

N

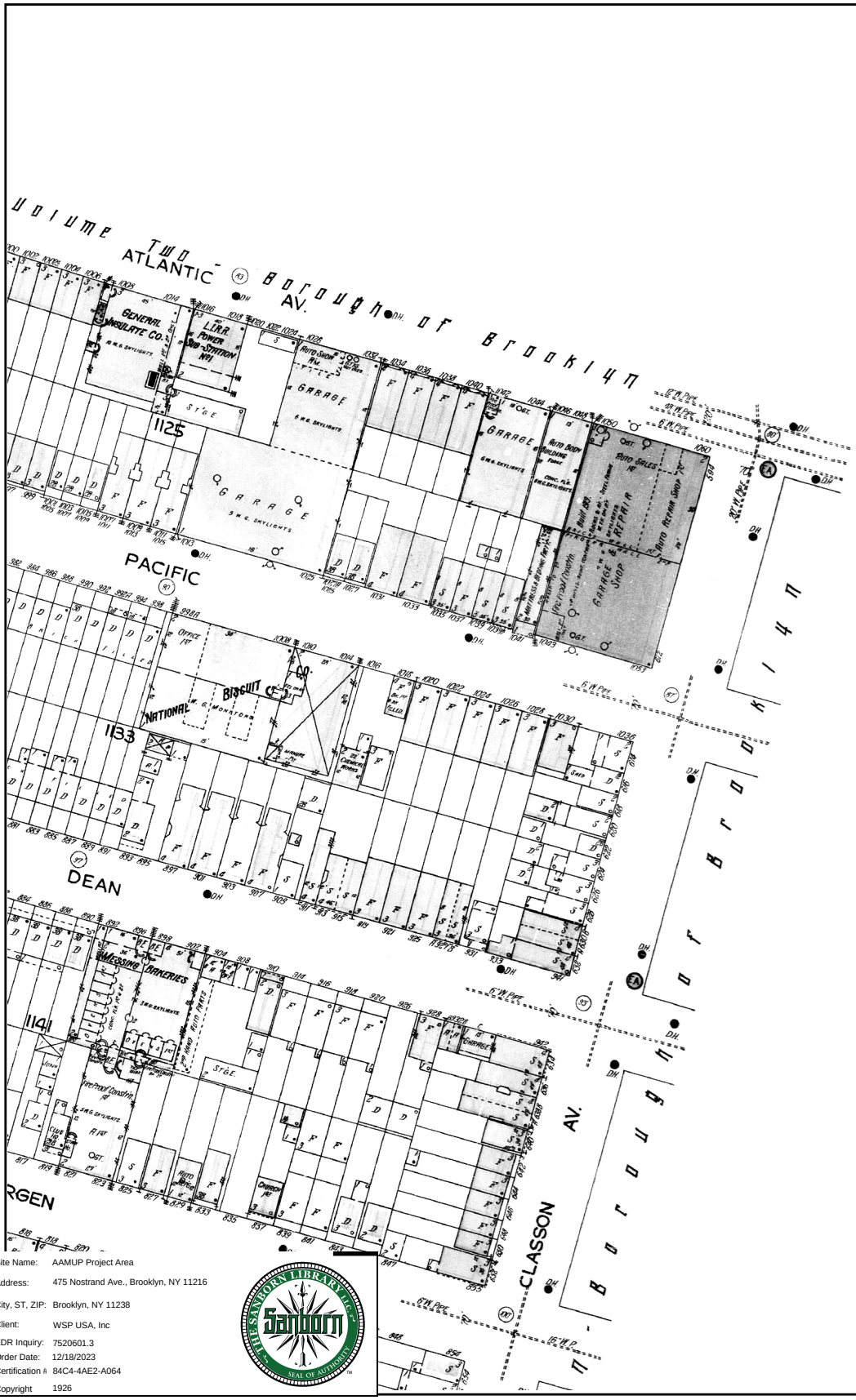

The certified Sanborn Library search results in this report can be authenticated by visiting www.edrnet.com/sanborn and entering the certification number. Only Environmental Data Resources Inc. (EDR) is authorized to grant rights for commercial reproduction of maps by The Sanborn Library LLC, the copyright holder for the collection.

Certification #84C4-4AE2-A064

Site Name:	AAMUP Project Area
Address:	475 Nostrand Ave., Brooklyn, NY 11216
City, ST, ZIP:	Brooklyn, NY 11238
Client:	WSP USA, Inc
EDR Inquiry:	7520601.3
Order Date:	12/18/2023
Certification #:	84C4-4AE2-A064
Copyright	1926

This Certified Sanborn Map combines the following sheets.
Outlined areas indicate map sheets within the collection.

0 Feet 150 300 600



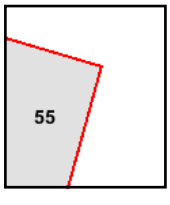

Volume 6, Sheet 55

N

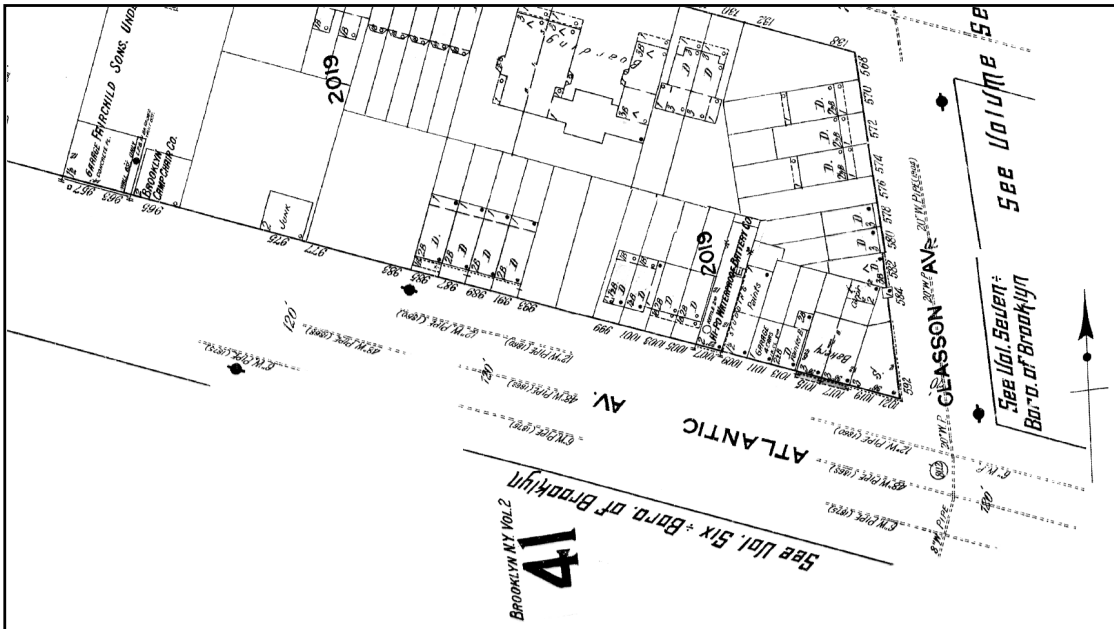

The certified Sanborn Library search results in this report can be authenticated by visiting www.edrnet.com/sanborn and entering the certification number. Only Environmental Data Resources Inc. (EDR) is authorized to grant rights for commercial reproduction of maps by The Sanborn Library LLC, the copyright holder for the collection.

Certification #84C4-4AE2-A064

Site Name:	AAMUP Project Area
Address:	475 Nostrand Ave., Brooklyn, NY 11216
City, ST, ZIP:	Brooklyn, NY 11238
Client:	WSP USA, Inc
EDR Inquiry:	7520601.3
Order Date:	12/18/2023
Certification #:	84C4-4AE2-A064
Copyright	1915

This Certified Sanborn Map combines the following sheets.
Outlined areas indicate map sheets within the collection.



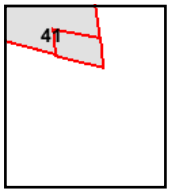

Volume 2, Sheet 41

0 Feet 150 300 600

N

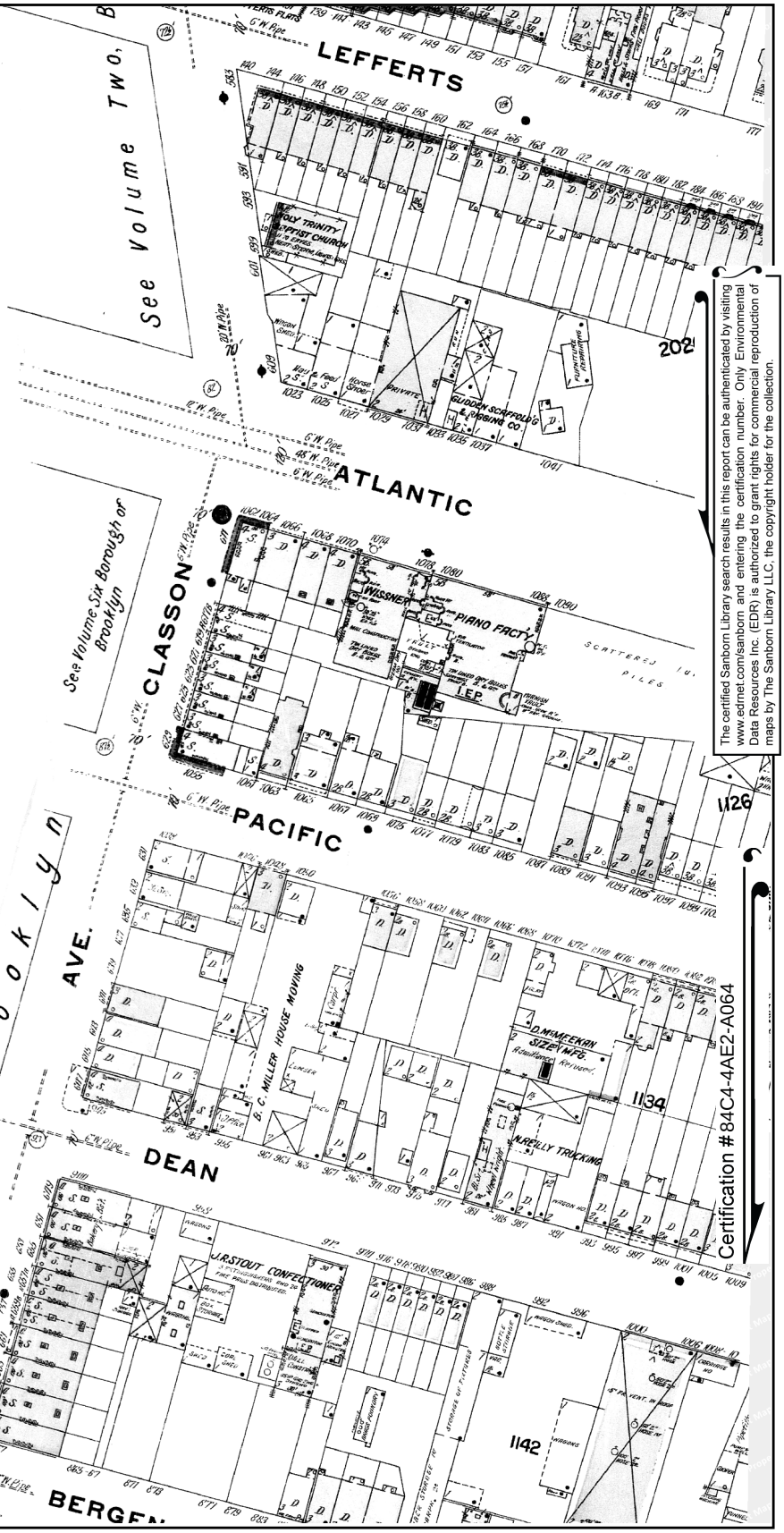

The certified Sanborn Library search results in this report can be authenticated by visiting www.edrnet.com/sanborn and entering the certification number. Only Environmental Data Resources Inc. (EDR) is authorized to grant rights for commercial reproduction of maps by The Sanborn Library LLC, the copyright holder for the collection.

Certification #84C4-4AE2-A064

Site Name:	AAMUP Project Area
Address:	475 Nostrand Ave., Brooklyn, NY 11216
City, ST, ZIP:	Brooklyn, NY 11238
Client:	WSP USA, Inc
EDR Inquiry:	7520601.3
Order Date:	12/18/2023
Certification #:	84C4-4AE2-A064
Copyright	1908

This Certified Sanborn Map combines the following sheets.
Outlined areas indicate map sheets within the collection.

0 Feet 150 300 600



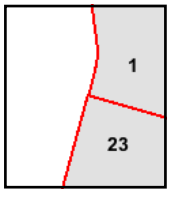

Volume 7, Sheet 1
Volume 7, Sheet 23

N



The certified Sanborn Library search results in this report can be authenticated by visiting www.edrnet.com/sanborn and entering the certification number. Only Environmental Data Resources Inc. (EDR) is authorized to grant rights for commercial reproduction of maps by The Sanborn Library LLC, the copyright holder for the collection.

Certification #84C4-4AE2-A064

Site Name: AAMUP Project Area
Address: 475 Nostrand Ave., Brooklyn, NY 11216
City, ST, ZIP: Brooklyn, NY 11238
Client: WSP USA, Inc
EDR Inquiry: 7520601.3
Order Date: 12/18/2023
Certification #: 84C4-4AE2-A064
Copyright: 1906

THE SANBORN LIBRARY LLC
Sanborn
SEAL OF AUTHENTICITY

This Certified Sanborn Map combines the following sheets.
Outlined areas indicate map sheets within the collection.



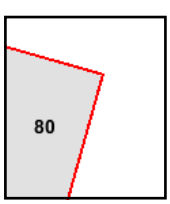

Volume 6, Sheet 80

0 Feet 150 300 600

N

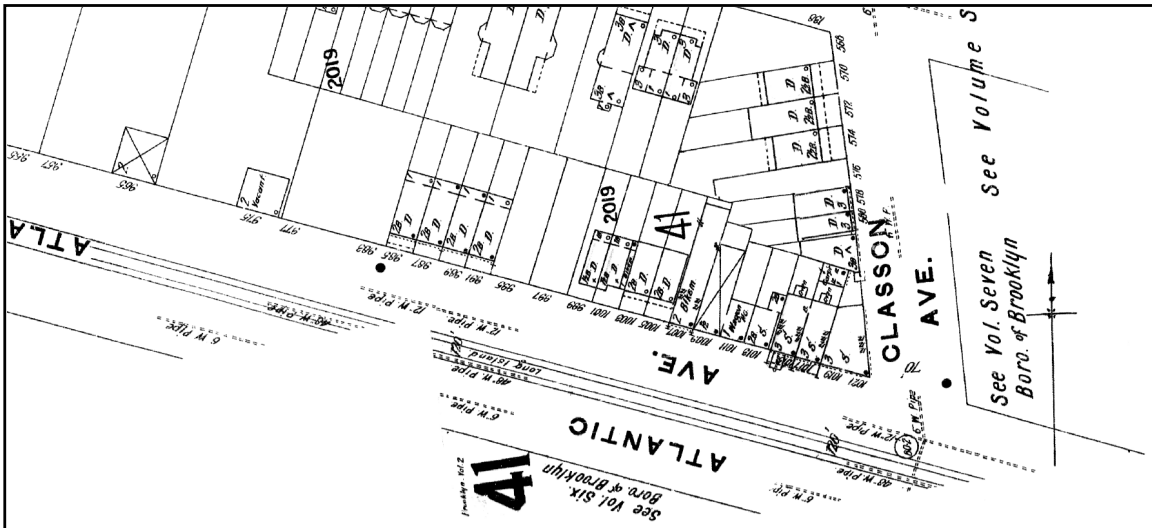

The certified Sanborn Library search results in this report can be authenticated by visiting www.edrnet.com/sanborn and entering the certification number. Only Environmental Data Resources Inc. (EDR) is authorized to grant rights for commercial reproduction of maps by The Sanborn Library LLC, the copyright holder for the collection.

Certification #84C4-4AE2-A064

Site Name: AAMUP Project Area
Address: 475 Nostrand Ave., Brooklyn, NY 11216
City, ST, ZIP: Brooklyn, NY 11238
Client: WSP USA, Inc
EDR Inquiry: 7520601.3
Order Date: 12/18/2023
Certification #: 84C4-4AE2-A064
Copyright 1904

This Certified Sanborn Map combines the following sheets. Outlined areas indicate map sheets within the collection.

0 Feet 150 300 600



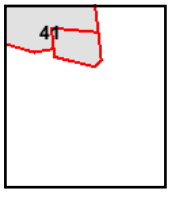

Volume 2, Sheet 41

N

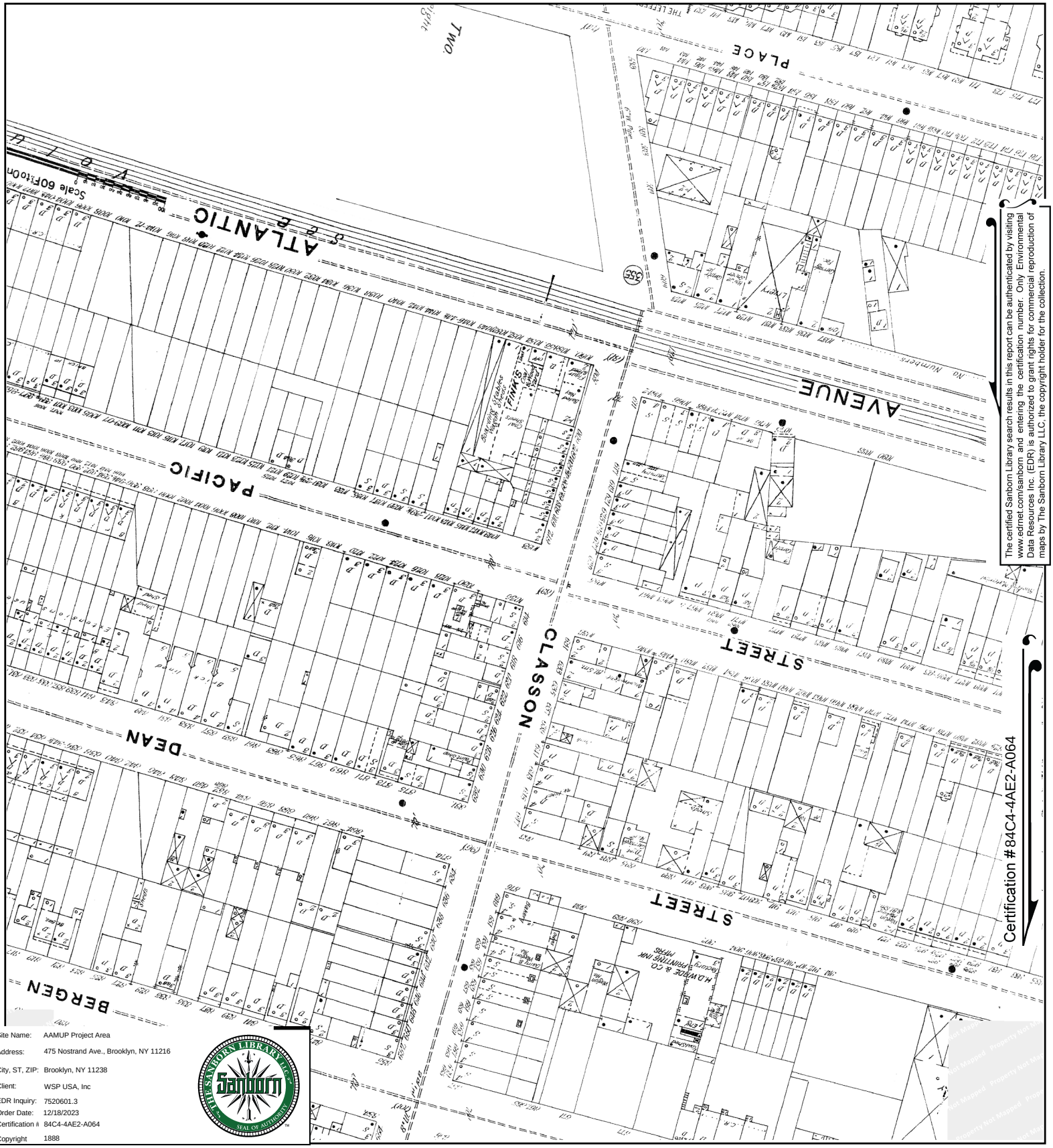

The certified Sanborn Library search results in this report can be authenticated by visiting www.edrnet.com/sanborn and entering the certification number. Only Environmental Data Resources Inc. (EDR) is authorized to grant rights for commercial reproduction of maps by The Sanborn Library LLC, the copyright holder for the collection.

Site Name:	AAMUP Project Area
Address:	475 Nostrand Ave., Brooklyn, NY 11216
City, ST, ZIP:	Brooklyn, NY 11238
Client:	WSP USA, Inc
EDR Inquiry:	7520601.3
Order Date:	12/18/2023
Certification #	84C4-4AE2-A064
Copyright	1888

This Certified Sanborn Map combines the following sheets.
Outlined areas indicate map sheets within the collection.



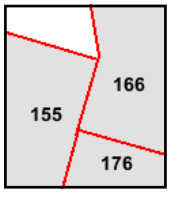

Volume 7, Sheet 166
Volume 6, Sheet 155
Volume 7, Sheet 176

0 Feet 150 300 600

N

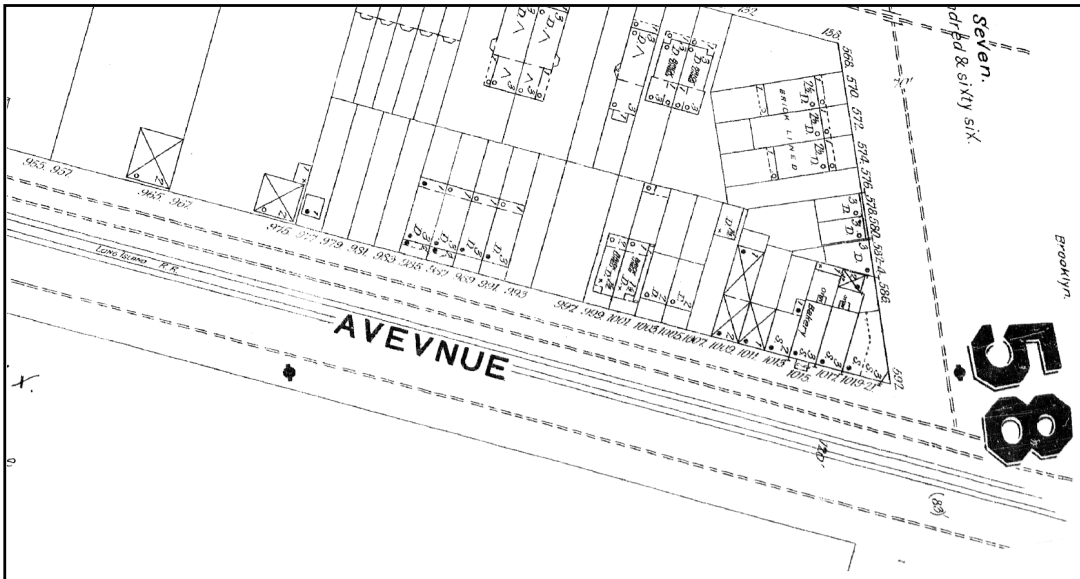

The certified Sanborn Library search results in this report can be authenticated by visiting www.edrnet.com/sanborn and entering the certification number. Only Environmental Data Resources Inc. (EDR) is authorized to grant rights for commercial reproduction of maps by The Sanborn Library LLC, the copyright holder for the collection.

Certification #84C4-4AE2-A064

Site Name:	AAMUP Project Area
Address:	475 Nostrand Ave., Brooklyn, NY 11216
City, ST, ZIP:	Brooklyn, NY 11238
Client:	WSP USA, Inc
EDR Inquiry:	7520601.3
Order Date:	12/18/2023
Certification #:	84C4-4AE2-A064
Copyright	1887

This Certified Sanborn Map combines the following sheets.
Outlined areas indicate map sheets within the collection.



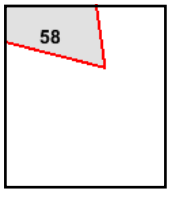

Volume 2, Sheet 58

0 Feet 150 300 600

N

AAMUP Project Area

475 Nostrand Ave., Brooklyn, NY 11216

Brooklyn, NY 11238

Inquiry Number: 7520601.3

December 18, 2023

Certified Sanborn® Map Report

6 Armstrong Road, 4th floor
Shelton, CT 06484
Toll Free: 800.352.0050
www.edrnet.com

Certified Sanborn® Map Report

12/18/23

Site Name:

AAMUP Project Area
475 Nostrand Ave., Brooklyn, N
Brooklyn, NY 11238
EDR Inquiry # 7520601.3

Client Name:

WSP USA, Inc
412 Mt. Kemble Ave
Morristown, NJ 07962
Contact: CAROLINE.DAVIS

The Sanborn Library has been searched by EDR and maps covering the target property location as provided by WSP USA, Inc were identified for the years listed below. The Sanborn Library is the largest, most complete collection of fire insurance maps. The collection includes maps from Sanborn, Bromley, Perris & Browne, Hopkins, Barlow, and others. Only Environmental Data Resources Inc. (EDR) is authorized to grant rights for commercial reproduction of maps by the Sanborn Library LLC, the copyright holder for the collection. Results can be authenticated by visiting www.edrnet.com/sanborn.

The Sanborn Library is continually enhanced with newly identified map archives. This report accesses all maps in the collection as of the day this report was generated.

Certified Sanborn Results:

Certification # 84C4-4AE2-A064

PO # 31000511.002

Project AAMUP Chapter 13

Maps Provided:

2007	1995	1986	1965
2006	1994	1985	1951
2005	1993	1982	1950
2004	1992	1981	1938
2003	1991	1979	1926
2002	1989	1978	1915
2001	1988	1977	1906
1996	1987	1969	1904

Sanborn® Library search results
Certification #: 84C4-4AE2-A064

1888
1887

The Sanborn Library includes more than 1.2 million fire insurance maps from Sanborn, Bromley, Perris & Browne, Hopkins, Barlow and others which track historical property usage in approximately 12,000 American cities and towns. Collections searched:

- ☑ Library of Congress
- ☑ University Publications of America
- ☑ EDR Private Collection

The Sanborn Library LLC Since 1866™

Limited Permission To Make Copies

WSP USA, Inc (the client) is permitted to make up to FIVE photocopies of this Sanborn Map transmittal and each fire insurance map accompanying this report solely for the limited use of its customer. No one other than the client is authorized to make copies. Upon request made directly to an EDR Account Executive, the client may be permitted to make a limited number of additional photocopies. This permission is conditioned upon compliance by the client, its customer and their agents with EDR's copyright policy; a copy of which is available upon request.

Disclaimer - Copyright and Trademark Notice

This Report contains certain information obtained from a variety of public and other sources reasonably available to Environmental Data Resources, LLC. It cannot be concluded from this Report that coverage information for the target and surrounding properties does not exist from other sources. This Report is provided on an "AS IS", "AS AVAILABLE" basis. NO WARRANTY EXPRESS OR IMPLIED IS MADE WHATSOEVER IN CONNECTION WITH THIS REPORT. ENVIRONMENTAL DATA RESOURCES, LLC AND ITS SUBSIDIARIES, AFFILIATES AND THIRD PARTY SUPPLIERS DISCLAIM ALL WARRANTIES, OF ANY KIND OR NATURE, EXPRESS OR IMPLIED, ARISING OUT OF OR RELATED TO THIS REPORT OR ANY OF THE DATA AND INFORMATION PROVIDED IN THIS REPORT, INCLUDING WITHOUT LIMITATION, ANY WARRANTIES REGARDING ACCURACY, QUALITY, CORRECTNESS, COMPLETENESS, COMPREHENSIVENESS, SUITABILITY, MERCHANTABILITY, FITNESS FOR A PARTICULAR PURPOSE, TITLE, NON-INFRINGEMENT, MISAPPROPRIATION, OR OTHERWISE. ALL RISK IS ASSUMED BY THE USER. IN NO EVENT SHALL ENVIRONMENTAL DATA RESOURCES, LLC OR ITS SUBSIDIARIES, AFFILIATES OR THIRD PARTY SUPPLIERS BE LIABLE TO ANYONE FOR ANY DIRECT, INCIDENTAL, INDIRECT, SPECIAL, CONSEQUENTIAL OR OTHER DAMAGES OF ANY TYPE OR KIND (INCLUDING BUT NOT LIMITED TO LOSS OF PROFITS, LOSS OF USE, OR LOSS OF DATA), ARISING OUT OF OR IN ANY WAY CONNECTED WITH THIS REPORT OR ANY OF THE DATA AND INFORMATION PROVIDED IN THIS REPORT. Any analyses, estimates, ratings, environmental risk levels, or risk codes provided in this Report are provided for illustrative purposes only, and are not intended to provide, nor should they be interpreted as providing any facts regarding, or prediction or forecast of, any environmental risk for any property. Only an assessment performed by a qualified environmental professional can provide findings, opinions or conclusions regarding the environmental risk or conditions in, on or at any property.

Copyright 2023 by Environmental Data Resources, Inc. All rights reserved. Reproduction in any media or format, in whole or in part, of any report or map of Environmental Data Resources, Inc., or its affiliates, is prohibited without prior written permission.

EDR and its logos (including Sanborn and Sanborn Map) are trademarks of Environmental Data Resources, LLC or its affiliates. All other trademarks used herein are the property of their respective owners.

Sanborn Sheet Key

This Certified Sanborn Map Report is based upon the following Sanborn Fire Insurance map sheets.

2007 Source Sheets


Volume 6, Sheet 55
2007


Volume 7, Sheet 14
2007

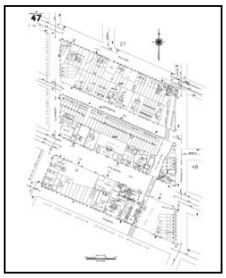
Volume 5, Sheet 47
2007


Volume 2, Sheet 41
2007

2006 Source Sheets


Volume 2, Sheet 41
2006

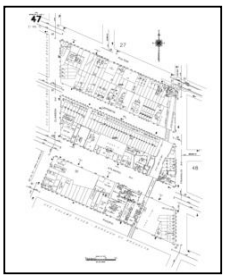
Volume 5, Sheet 47
2006


Volume 7, Sheet 14
2006


Volume 6, Sheet 55
2006

2005 Source Sheets


Volume 6, Sheet 55
2005

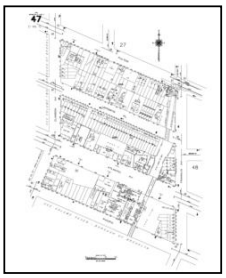
Volume 5, Sheet 47
2005


Volume 7, Sheet 14
2005


Volume 2, Sheet 41
2005

2004 Source Sheets


Volume 2, Sheet 41
2004


Volume 7, Sheet 14
2004

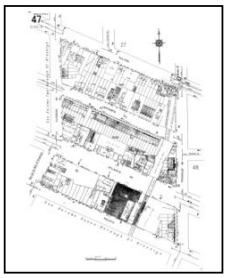
Volume 5, Sheet 47
2004


Volume 6, Sheet 55
2004

Sanborn Sheet Key

This Certified Sanborn Map Report is based upon the following Sanborn Fire Insurance map sheets.

2003 Source Sheets


Volume 6, Sheet 55
2003


Volume 7, Sheet 14
2003

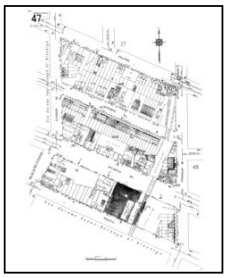
Volume 5, Sheet 47
2003


Volume 2, Sheet 41
2003

2002 Source Sheets


Volume 2, Sheet 41
2002


Volume 7, Sheet 14
2002


Volume 6, Sheet 55
2002

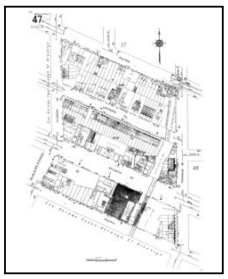
Volume 5, Sheet 47
2002

2001 Source Sheets


Volume 6, Sheet 55
2001

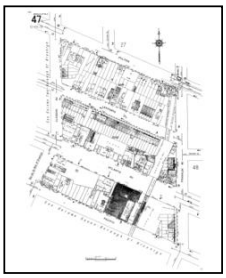
Volume 5, Sheet 47
2001


Volume 7, Sheet 14
2001


Volume 2, Sheet 41
2001

1996 Source Sheets


Volume 2, Sheet 41
1996

Sanborn Sheet Key

This Certified Sanborn Map Report is based upon the following Sanborn Fire Insurance map sheets.

1995 Source Sheets

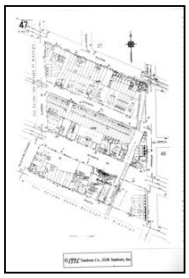

Volume 5, Sheet 47
1995-Nov

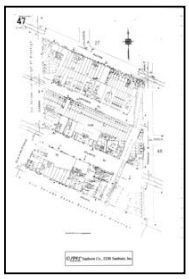

Volume 5, Sheet 47
1995-Jan



Volume 6, Sheet 55
1995



Volume 2, Sheet 41
1995



Volume 7, Sheet 14
1995

1994 Source Sheets



Volume 6, Sheet 55
1994



Volume 7, Sheet 14
1994

Sanborn Sheet Key

This Certified Sanborn Map Report is based upon the following Sanborn Fire Insurance map sheets.

1993 Source Sheets


Volume 6, Sheet 55
1993


Volume 2, Sheet 41
1993

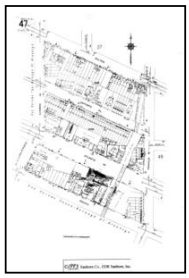
Volume 5, Sheet 47
1993


Volume 7, Sheet 14
1993

1992 Source Sheets

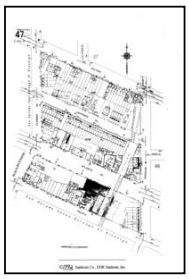
Volume 5, Sheet 47
1992


Volume 2, Sheet 41
1992


Volume 6, Sheet 55
1992


Volume 7, Sheet 14
1992

1991 Source Sheets


Volume 7, Sheet 14
1991

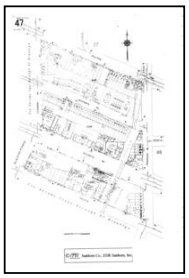
Volume 5, Sheet 47
1991


Volume 6, Sheet 55
1991


Volume 2, Sheet 41
1991

1989 Source Sheets


Volume 7, Sheet 14
1989


Volume 2, Sheet 41
1989

Sanborn Sheet Key

This Certified Sanborn Map Report is based upon the following Sanborn Fire Insurance map sheets.

1988 Source Sheets



Volume 6, Sheet 55
1988

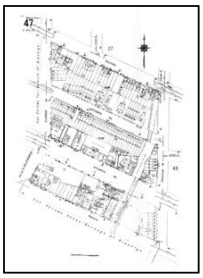

Volume 5, Sheet 47
1988



Volume 7, Sheet 14
1988

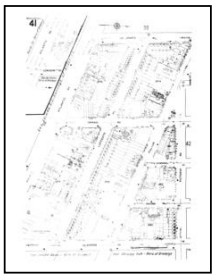

Volume 2, Sheet 41
1988

1987 Source Sheets



Volume 2, Sheet 41
1987



Volume 7, Sheet 14
1987

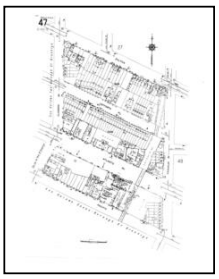

Volume 5, Sheet 47
1987



Volume 6, Sheet 55
1987

1986 Source Sheets



Volume 2, Sheet 41
1986

1985 Source Sheets



Volume 6, Sheet 55
1985

Sanborn Sheet Key

This Certified Sanborn Map Report is based upon the following Sanborn Fire Insurance map sheets.

1982 Source Sheets



Volume 6, Sheet 55
1982

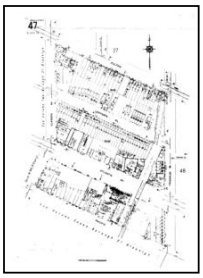

Volume 5, Sheet 47
1982



Volume 7, Sheet 14
1982



Volume 2, Sheet 41
1982

1981 Source Sheets



Volume 2, Sheet 41
1981

1979 Source Sheets



Volume 2, Sheet 41
1979



Volume 6, Sheet 55
1979

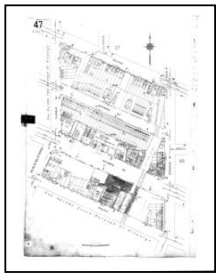

Volume 5, Sheet 47
1979



Volume 7, Sheet 14
1979

1978 Source Sheets



Volume 7, Sheet 14
1978

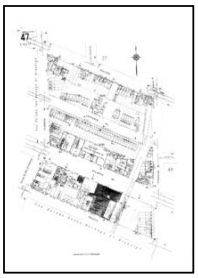

Volume 5, Sheet 47
1978



Volume 6, Sheet 55
1978

Sanborn Sheet Key

This Certified Sanborn Map Report is based upon the following Sanborn Fire Insurance map sheets.

1977 Source Sheets



Volume 2, Sheet 41
1977

1969 Source Sheets



Volume 2, Sheet 41
1969

1965 Source Sheets

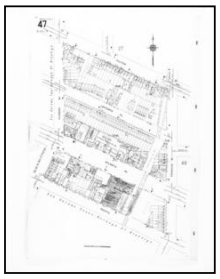

Volume 5, Sheet 47
1965



Volume 7, Sheet 14
1965



Volume 6, Sheet 55
1965

1951 Source Sheets

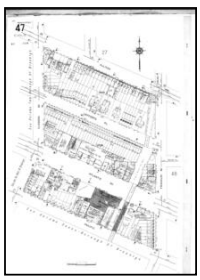

Volume 5, Sheet 47
1951



Volume 6, Sheet 55
1951



Volume 7, Sheet 14
1951

Sanborn Sheet Key

This Certified Sanborn Map Report is based upon the following Sanborn Fire Insurance map sheets.

1950 Source Sheets



Volume 2, Sheet 41
1950

1938 Source Sheets



Volume 2, Sheet 41
1938

1926 Source Sheets



Volume 6, Sheet 55
1926

1915 Source Sheets

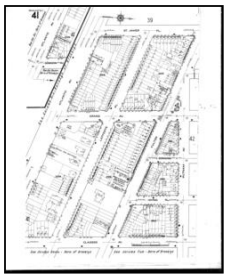

Volume 2, Sheet 41
1915

Sanborn Sheet Key

This Certified Sanborn Map Report is based upon the following Sanborn Fire Insurance map sheets.

1906 Source Sheets



Volume 6, Sheet 80
1906

1904 Source Sheets



Volume 2, Sheet 41
1904

1888 Source Sheets

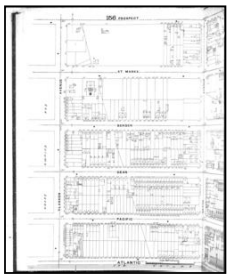

Volume 6, Sheet 155
1888



Volume 7, Sheet 166
1888



Volume 7, Sheet 176
1888

1887 Source Sheets



Volume 2, Sheet 58
1887



The certified Sanborn Library search results in this report can be authenticated by visiting www.edrnet.com/sanborn and entering the certification number. Only Environmental Data Resources Inc. (EDR) is authorized to grant rights for commercial reproduction of maps by The Sanborn Library LLC, the copyright holder for the collection.

Site Name:	AAMUP Project Area
Address:	475 Nostrand Ave., Brooklyn, NY 11216
City, ST, ZIP:	Brooklyn, NY 11238
Client:	WSP USA, Inc
EDR Inquiry:	7520601.3
Order Date:	12/18/2023
Certification #:	84C4-4AE2-A064
Copyright	2007

This Certified Sanborn Map combines the following sheets.
Outlined areas indicate map sheets within the collection.

0 Feet 150 300 600





Volume 2, Sheet 41
Volume 5, Sheet 47
Volume 7, Sheet 14
Volume 6, Sheet 55

N



The certified Sanborn Library search results in this report can be authenticated by visiting www.edrnet.com/sanborn and entering the certification number. Only Environmental Data Resources Inc. (EDR) is authorized to grant rights for commercial reproduction of maps by The Sanborn Library LLC, the copyright holder for the collection.

Site Name:	AAMUP Project Area
Address:	475 Nostrand Ave., Brooklyn, NY 11216
City, ST, ZIP:	Brooklyn, NY 11238
Client:	WSP USA, Inc
EDR Inquiry:	7520601.3
Order Date:	12/18/2023
Certification #	84C4-4AE2-A064
Copyright	2006

This Certified Sanborn Map combines the following sheets.
Outlined areas indicate map sheets within the collection.

0 Feet 150 300 600



Volume 6, Sheet 55
Volume 7, Sheet 14
Volume 5, Sheet 47
Volume 2, Sheet 41

N



The certified Sanborn Library search results in this report can be authenticated by visiting www.edrnet.com/sanborn and entering the certification number. Only Environmental Data Resources Inc. (EDR) is authorized to grant rights for commercial reproduction of maps by The Sanborn Library LLC, the copyright holder for the collection.

Site Name:	AAMUP Project Area
Address:	475 Nostrand Ave., Brooklyn, NY 11216
City, ST, ZIP:	Brooklyn, NY 11238
Client:	WSP USA, Inc
EDR Inquiry:	7520601.3
Order Date:	12/18/2023
Certification #	84C4-4AE2-A064
Copyright	2005

This Certified Sanborn Map combines the following sheets.
Outlined areas indicate map sheets within the collection.

0 Feet 150 300 600





Volume 2, Sheet 41
Volume 7, Sheet 14
Volume 5, Sheet 47
Volume 6, Sheet 55

N



The certified Sanborn Library search results in this report can be authenticated by visiting www.edrnet.com/sanborn and entering the certification number. Only Environmental Data Resources Inc. (EDR) is authorized to grant rights for commercial reproduction of maps by The Sanborn Library LLC, the copyright holder for the collection.

Certification #84C4-4AE2-A064

Site Name:	AAMUP Project Area
Address:	475 Nostrand Ave., Brooklyn, NY 11216
City, ST, ZIP:	Brooklyn, NY 11238
Client:	WSP USA, Inc
EDR Inquiry:	7520601.3
Order Date:	12/18/2023
Certification #	84C4-4AE2-A064
Copyright	2004

This Certified Sanborn Map combines the following sheets.
Outlined areas indicate map sheets within the collection.





Volume 6, Sheet 55
Volume 5, Sheet 47
Volume 7, Sheet 14
Volume 2, Sheet 41

0 Feet 150 300 600

N

Certified Sanborn® Map

2003



Site Name:	AAMUP Project Area
Address:	475 Nostrand Ave., Brooklyn, NY 11216
City, ST, ZIP:	Brooklyn, NY 11238
Client:	WSP USA, Inc
EDR Inquiry:	7520601.3
Order Date:	12/18/2023
Certification #	84C4-4AE2-A064
Copyright	2003

The certified Sanborn Library search results in this report can be authenticated by visiting www.edrnet.com/sanborn and entering the certification number. Only Environmental Data Resources Inc. (EDR) is authorized to grant rights for commercial reproduction of maps by The Sanborn Library LLC, the copyright holder for the collection.

This Certified Sanborn Map combines the following sheets.
Outlined areas indicate map sheets within the collection.

0 Feet 150 300 600





Volume 2, Sheet 41
Volume 5, Sheet 47
Volume 7, Sheet 14
Volume 6, Sheet 55

N



The certified Sanborn Library search results in this report can be authenticated by visiting www.edrnet.com/sanborn and entering the certification number. Only Environmental Data Resources Inc. (EDR) is authorized to grant rights for commercial reproduction of maps by The Sanborn Library LLC, the copyright holder for the collection.

Certification #84C4-4AE2-A064

Site Name:	AAMUP Project Area
Address:	475 Nostrand Ave., Brooklyn, NY 11216
City, ST, ZIP:	Brooklyn, NY 11238
Client:	WSP USA, Inc
EDR Inquiry:	7520601.3
Order Date:	12/18/2023
Certification #	84C4-4AE2-A064
Copyright	2002

This Certified Sanborn Map combines the following sheets.
Outlined areas indicate map sheets within the collection.

0 Feet 150 300 600





Volume 5, Sheet 47
Volume 6, Sheet 55
Volume 7, Sheet 14
Volume 2, Sheet 41

N



The certified Sanborn Library search results in this report can be authenticated by visiting www.edrnet.com/sanborn and entering the certification number. Only Environmental Data Resources Inc. (EDR) is authorized to grant rights for commercial reproduction of maps by The Sanborn Library LLC, the copyright holder for the collection.

Site Name:	AAMUP Project Area
Address:	475 Nostrand Ave., Brooklyn, NY 11216
City, ST, ZIP:	Brooklyn, NY 11238
Client:	WSP USA, Inc
EDR Inquiry:	7520601.3
Order Date:	12/18/2023
Certification #:	84C4-4AE2-A064
Copyright	2001

This Certified Sanborn Map combines the following sheets.
Outlined areas indicate map sheets within the collection.





Volume 2, Sheet 41
Volume 7, Sheet 14
Volume 5, Sheet 47
Volume 6, Sheet 55

0 Feet 150 300 600

N



The certified Sanborn Library search results in this report can be authenticated by visiting www.edrnet.com/sanborn and entering the certification number. Only Environmental Data Resources Inc. (EDR) is authorized to grant rights for commercial reproduction of maps by The Sanborn Library LLC, the copyright holder for the collection.

Certification #84C4-4AE2-A064

Site Name:	AAMUP Project Area
Address:	475 Nostrand Ave., Brooklyn, NY 11216
City, ST, ZIP:	Brooklyn, NY 11238
Client:	WSP USA, Inc
EDR Inquiry:	7520601.3
Order Date:	12/18/2023
Certification #:	84C4-4AE2-A064
Copyright	1996

This Certified Sanborn Map combines the following sheets.
Outlined areas indicate map sheets within the collection.

0 Feet 150 300 600

Volume 2, Sheet 41



Site Name:	AAMUP Project Area
Address:	475 Nostrand Ave., Brooklyn, NY 11216
City, ST, ZIP:	Brooklyn, NY 11238
Client:	WSP USA, Inc
EDR Inquiry:	7520601.3
Order Date:	12/18/2023
Certification #:	84C4-4AE2-A064
Copyright	1995

The certified Sanborn Library search results in this report can be authenticated by visiting www.edrnet.com/sanborn and entering the certification number. Only Environmental Data Resources Inc. (EDR) is authorized to grant rights for commercial reproduction of maps by The Sanborn Library LLC, the copyright holder for the collection.

This Certified Sanborn Map combines the following sheets.
Outlined areas indicate map sheets within the collection.





Volume 7, Sheet 14
Volume 2, Sheet 41
Volume 6, Sheet 55
Volume 5, Sheet 47
Volume 5, Sheet 47

0 Feet 150 300 600

N

The certified Sanborn Library search results in this report can be authenticated by visiting www.edrnet.com/sanborn and entering the certification number. Only Environmental Data Resources Inc. (EDR) is authorized to grant rights for commercial reproduction of maps by The Sanborn Library LLC, the copyright holder for the collection.

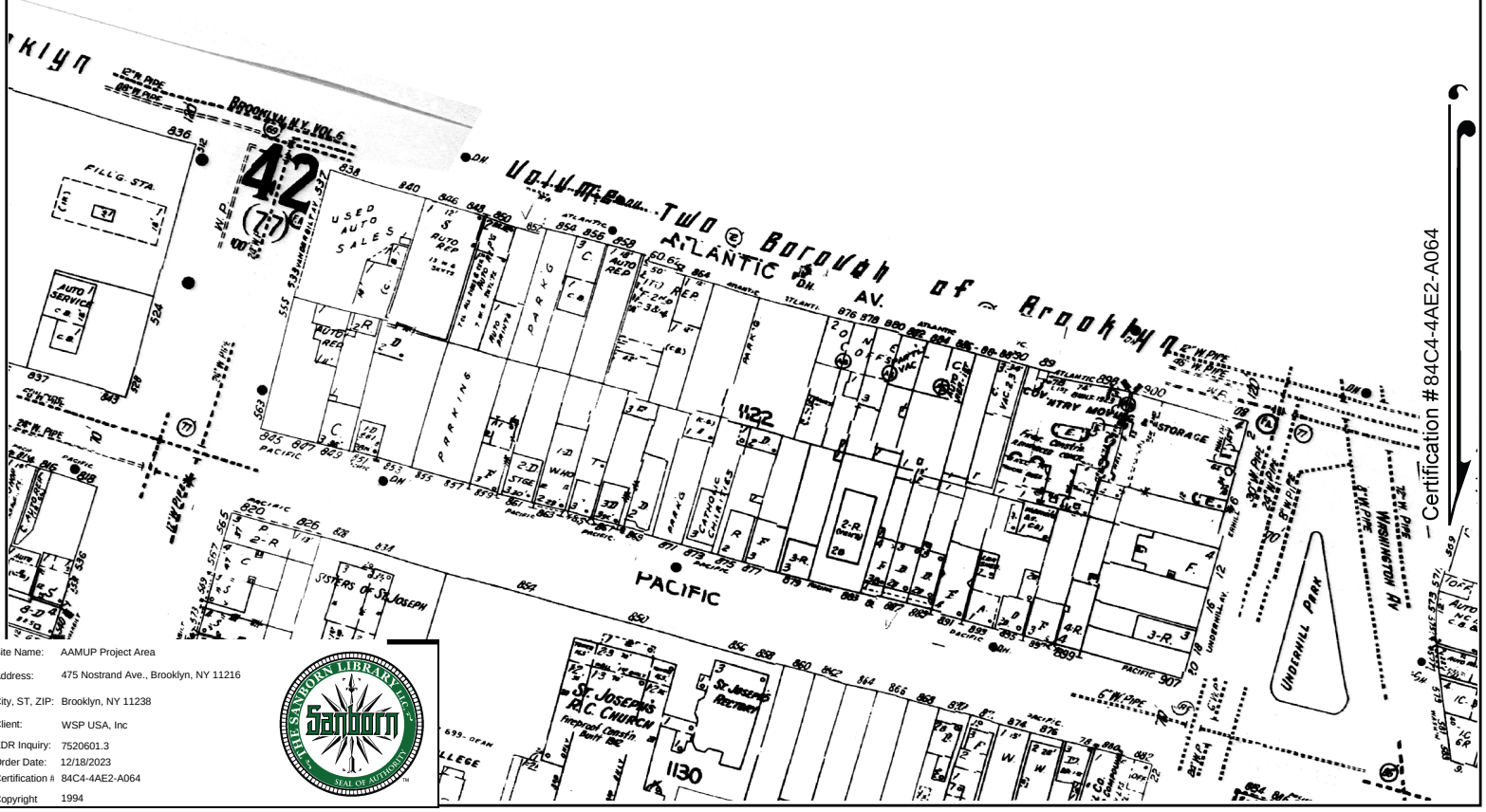

Site Name: AAMUP Project Area
Address: 475 Nostrand Ave., Brooklyn, NY 11216
City, ST, ZIP: Brooklyn, NY 11238
Client: WSP USA, Inc
EDR Inquiry: 7520601.3
Order Date: 12/18/2023
Certification #: 84C4-4AE2-A064
Copyright 1994

This Certified Sanborn Map combines the following sheets.
Outlined areas indicate map sheets within the collection.

0 Feet 150 300 600





Volume 7, Sheet 14
Volume 6, Sheet 55

N



The certified Sanborn Library search results in this report can be authenticated by visiting www.edrnet.com/sanborn and entering the certification number. Only Environmental Data Resources Inc. (EDR) is authorized to grant rights for commercial reproduction of maps by The Sanborn Library LLC, the copyright holder for the collection.

Site Name:	AAMUP Project Area
Address:	475 Nostrand Ave., Brooklyn, NY 11216
City, ST, ZIP:	Brooklyn, NY 11238
Client:	WSP USA, Inc
EDR Inquiry:	7520601.3
Order Date:	12/18/2023
Certification #	84C4-4AE2-A064
Copyright	1993

This Certified Sanborn Map combines the following sheets.
Outlined areas indicate map sheets within the collection.

0 Feet 150 300 600



Volume 7, Sheet 14
Volume 5, Sheet 47
Volume 2, Sheet 41
Volume 6, Sheet 55

N



The certified Sanborn Library search results in this report can be authenticated by visiting www.edrnet.com/sanborn and entering the certification number. Only Environmental Data Resources Inc. (EDR) is authorized to grant rights for commercial reproduction of maps by The Sanborn Library LLC, the copyright holder for the collection.

Site Name:	AAMUP Project Area
Address:	475 Nostrand Ave., Brooklyn, NY 11216
City, ST, ZIP:	Brooklyn, NY 11238
Client:	WSP USA, Inc
EDR Inquiry:	7520601.3
Order Date:	12/18/2023
Certification #	84C4-4AE2-A064
Copyright	1992

This Certified Sanborn Map combines the following sheets.
Outlined areas indicate map sheets within the collection.





Volume 7, Sheet 14
Volume 6, Sheet 55
Volume 2, Sheet 41
Volume 5, Sheet 47

0 Feet 150 300 600

N



The certified Sanborn Library search results in this report can be authenticated by visiting www.edrnet.com/sanborn and entering the certification number. Only Environmental Data Resources Inc. (EDR) is authorized to grant rights for commercial reproduction of maps by The Sanborn Library LLC, the copyright holder for the collection.

Certification #84C4-4AE2-A064

Site Name:	AAMUP Project Area
Address:	475 Nostrand Ave., Brooklyn, NY 11216
City, ST, ZIP:	Brooklyn, NY 11238
Client:	WSP USA, Inc
EDR Inquiry:	7520601.3
Order Date:	12/18/2023
Certification #	84C4-4AE2-A064
Copyright	1991

This Certified Sanborn Map combines the following sheets.
Outlined areas indicate map sheets within the collection.

0 Feet 150 300 600





Volume 2, Sheet 41
Volume 6, Sheet 55
Volume 5, Sheet 47
Volume 7, Sheet 14

N



The certified Sanborn Library search results in this report can be authenticated by visiting www.edrnet.com/sanborn and entering the certification number. Only Environmental Data Resources Inc. (EDR) is authorized to grant rights for commercial reproduction of maps by The Sanborn Library LLC, the copyright holder for the collection.

Site Name: AAMUP Project Area
Address: 475 Nostrand Ave., Brooklyn, NY 11216
City, ST, ZIP: Brooklyn, NY 11238
Client: WSP USA, Inc
EDR Inquiry: 7520601.3
Order Date: 12/18/2023
Certification #: 84C4-4AE2-A064
Copyright 1989

This Certified Sanborn Map combines the following sheets.
Outlined areas indicate map sheets within the collection.





Volume 2, Sheet 41
Volume 7, Sheet 14

0 Feet 150 300 600

N



The certified Sanborn Library search results in this report can be authenticated by visiting www.edrnet.com/sanborn and entering the certification number. Only Environmental Data Resources Inc. (EDR) is authorized to grant rights for commercial reproduction of maps by The Sanborn Library LLC, the copyright holder for the collection.

Site Name:	AAMUP Project Area
Address:	475 Nostrand Ave., Brooklyn, NY 11216
City, ST, ZIP:	Brooklyn, NY 11238
Client:	WSP USA, Inc
EDR Inquiry:	7520601.3
Order Date:	12/18/2023
Certification #:	84C4-4AE2-A064
Copyright	1988

This Certified Sanborn Map combines the following sheets.
Outlined areas indicate map sheets within the collection.

0 Feet 150 300 600





Volume 2, Sheet 41
Volume 7, Sheet 14
Volume 5, Sheet 47
Volume 6, Sheet 55

N



The certified Sanborn Library search results in this report can be authenticated by visiting www.edrnet.com/sanborn and entering the certification number. Only Environmental Data Resources Inc. (EDR) is authorized to grant rights for commercial reproduction of maps by The Sanborn Library LLC, the copyright holder for the collection.

Certification #84C4-4AE2-A064

Site Name:	AAMUP Project Area
Address:	475 Nostrand Ave., Brooklyn, NY 11216
City, ST, ZIP:	Brooklyn, NY 11238
Client:	WSP USA, Inc
EDR Inquiry:	7520601.3
Order Date:	12/18/2023
Certification #	84C4-4AE2-A064
Copyright	1987

This Certified Sanborn Map combines the following sheets.
Outlined areas indicate map sheets within the collection.

0 Feet 150 300 600





Volume 6, Sheet 55
Volume 5, Sheet 47
Volume 7, Sheet 14
Volume 2, Sheet 41

N



The certified Sanborn Library search results in this report can be authenticated by visiting www.edrnet.com/sanborn and entering the certification number. Only Environmental Data Resources Inc. (EDR) is authorized to grant rights for commercial reproduction of maps by The Sanborn Library LLC, the copyright holder for the collection.

Certification #84C4-4AE2-A064

Site Name:	AAMUP Project Area
Address:	475 Nostrand Ave., Brooklyn, NY 11216
City, ST, ZIP:	Brooklyn, NY 11238
Client:	WSP USA, Inc
EDR Inquiry:	7520601.3
Order Date:	12/18/2023
Certification #:	84C4-4AE2-A064
Copyright	1986

This Certified Sanborn Map combines the following sheets.
Outlined areas indicate map sheets within the collection.

0 Feet 150 300 600

Volume 2, Sheet 41





N

The certified Sanborn Library search results in this report can be authenticated by visiting www.edrnet.com/sanborn and entering the certification number. Only Environmental Data Resources Inc. (EDR) is authorized to grant rights for commercial reproduction of maps by The Sanborn Library LLC, the copyright holder for the collection.

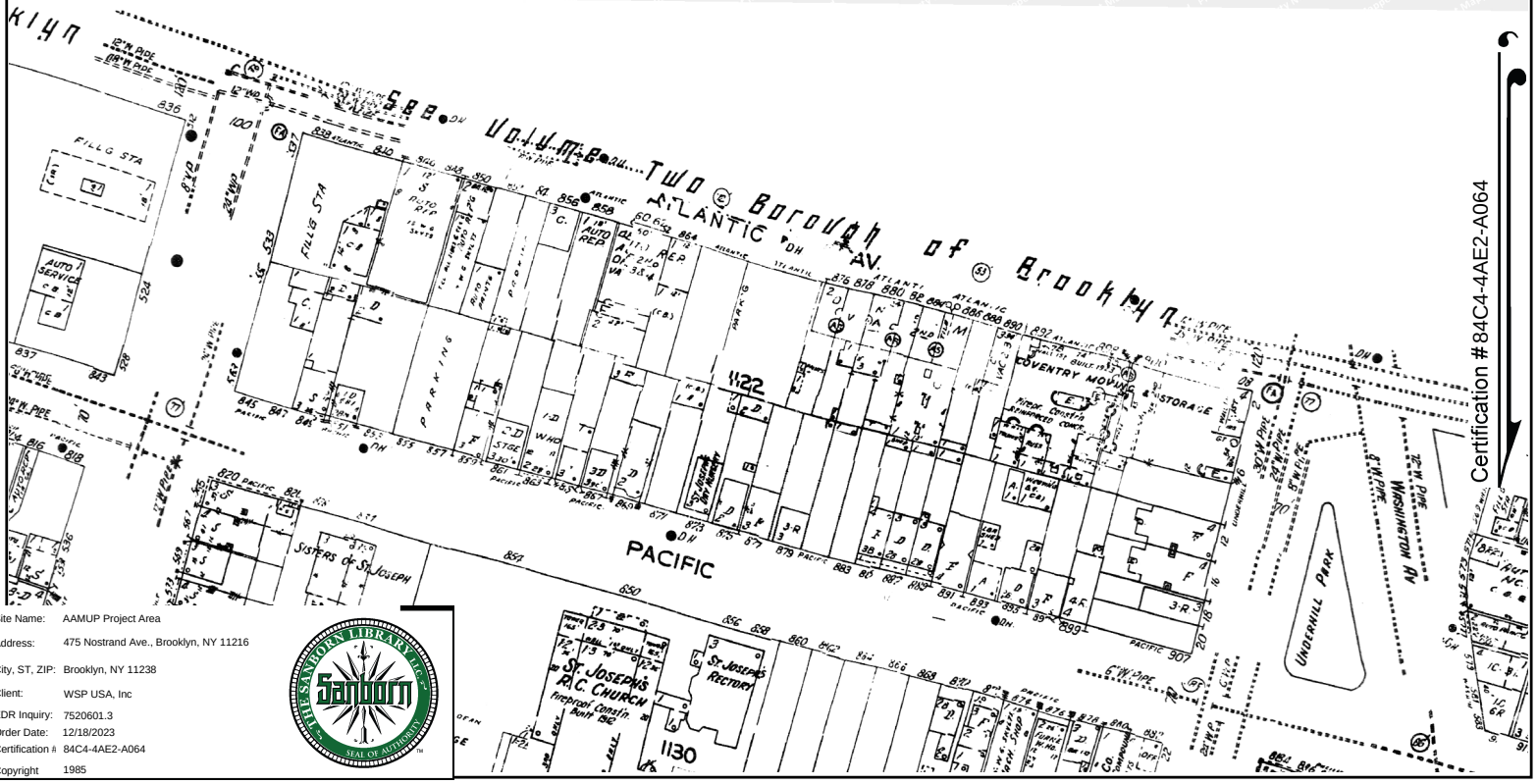

Certification #84C4-4AE2-A064

Site Name:	AAMUP Project Area
Address:	475 Nostrand Ave., Brooklyn, NY 11216
City, ST, ZIP:	Brooklyn, NY 11238
Client:	WSP USA, Inc
EDR Inquiry:	7520601.3
Order Date:	12/18/2023
Certification #:	84C4-4AE2-A064
Copyright	1985

This Certified Sanborn Map combines the following sheets.
Outlined areas indicate map sheets within the collection.

0 Feet 150 300 600

Volume 6, Sheet 55





N

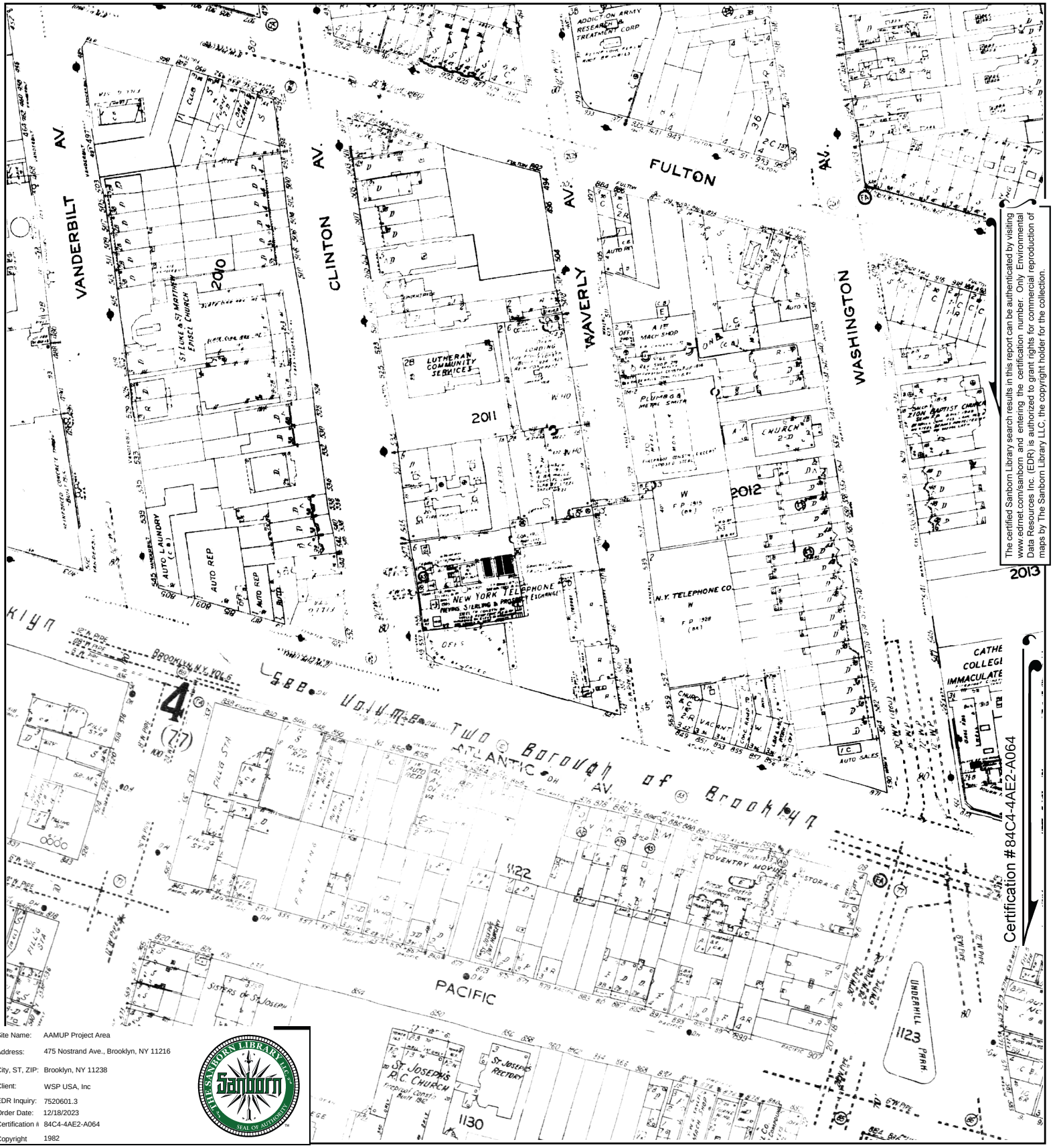

The certified Sanborn Library search results in this report can be authenticated by visiting www.edrnet.com/sanborn and entering the certification number. Only Environmental Data Resources Inc. (EDR) is authorized to grant rights for commercial reproduction of maps by The Sanborn Library LLC, the copyright holder for the collection.

Certification #84C4-4AE2-A064

Site Name:	AAMUP Project Area
Address:	475 Nostrand Ave., Brooklyn, NY 11216
City, ST, ZIP:	Brooklyn, NY 11238
Client:	WSP USA, Inc
EDR Inquiry:	7520601.3
Order Date:	12/18/2023
Certification #:	84C4-4AE2-A064
Copyright	1982

This Certified Sanborn Map combines the following sheets.
Outlined areas indicate map sheets within the collection.





Volume 2, Sheet 41
Volume 7, Sheet 14
Volume 5, Sheet 47
Volume 6, Sheet 55

0 Feet 150 300 600

N



The certified Sanborn Library search results in this report can be authenticated by visiting www.edrnet.com/sanborn and entering the certification number. Only Environmental Data Resources Inc. (EDR) is authorized to grant rights for commercial reproduction of maps by The Sanborn Library LLC, the copyright holder for the collection.

Certification #84C4-4AE2-A064

Site Name:	AAMUP Project Area
Address:	475 Nostrand Ave., Brooklyn, NY 11216
City, ST, ZIP:	Brooklyn, NY 11238
Client:	WSP USA, Inc
EDR Inquiry:	7520601.3
Order Date:	12/18/2023
Certification #:	84C4-4AE2-A064
Copyright	1981

This Certified Sanborn Map combines the following sheets.
Outlined areas indicate map sheets within the collection.





Volume 2, Sheet 41

0 Feet 150 300 600

N



The certified Sanborn Library search results in this report can be authenticated by visiting www.edrnet.com/sanborn and entering the certification number. Only Environmental Data Resources Inc. (EDR) is authorized to grant rights for commercial reproduction of maps by The Sanborn Library LLC, the copyright holder for the collection.

Certification #84C4-4AE2-A064

Site Name:	AAMUP Project Area
Address:	475 Nostrand Ave., Brooklyn, NY 11216
City, ST, ZIP:	Brooklyn, NY 11238
Client:	WSP USA, Inc
EDR Inquiry:	7520601.3
Order Date:	12/18/2023
Certification #	84C4-4AE2-A064
Copyright	1979

This Certified Sanborn Map combines the following sheets.
Outlined areas indicate map sheets within the collection.

0 Feet 150 300 600





Volume 7, Sheet 14
Volume 5, Sheet 47
Volume 6, Sheet 55
Volume 2, Sheet 41

N

The certified Sanborn Library search results in this report can be authenticated by visiting www.edrnet.com/sanborn and entering the certification number. Only Environmental Data Resources Inc. (EDR) is authorized to grant rights for commercial reproduction of maps by The Sanborn Library LLC, the copyright holder for the collection.

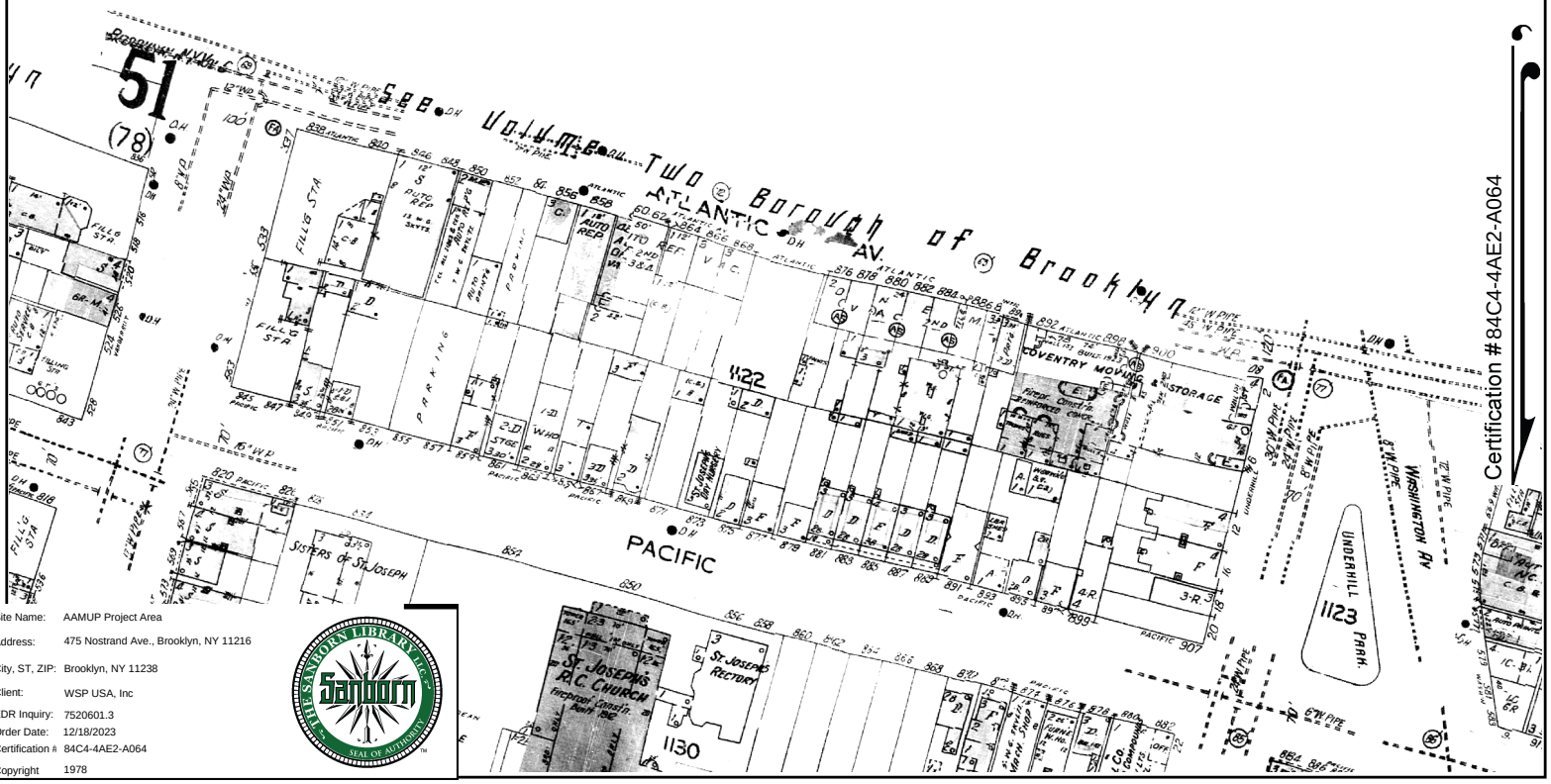

Certification #84C4-4AE2-A064

Site Name:	AAMUP Project Area
Address:	475 Nostrand Ave., Brooklyn, NY 11216
City, ST, ZIP:	Brooklyn, NY 11238
Client:	WSP USA, Inc
EDR Inquiry:	7520601.3
Order Date:	12/18/2023
Certification #:	84C4-4AE2-A064
Copyright	1978

This Certified Sanborn Map combines the following sheets.
Outlined areas indicate map sheets within the collection.

0 Feet 150 300 600





Volume 6, Sheet 55
Volume 5, Sheet 47
Volume 7, Sheet 14

N



The certified Sanborn Library search results in this report can be authenticated by visiting www.edrnet.com/sanborn and entering the certification number. Only Environmental Data Resources Inc. (EDR) is authorized to grant rights for commercial reproduction of maps by The Sanborn Library LLC, the copyright holder for the collection.

Certification #84C4-4AE2-A064

Site Name:	AAMUP Project Area
Address:	475 Nostrand Ave., Brooklyn, NY 11216
City, ST, ZIP:	Brooklyn, NY 11238
Client:	WSP USA, Inc
EDR Inquiry:	7520601.3
Order Date:	12/18/2023
Certification #:	84C4-4AE2-A064
Copyright	1977

This Certified Sanborn Map combines the following sheets.
Outlined areas indicate map sheets within the collection.





Volume 2, Sheet 41

0 Feet 150 300 600

N



The certified Sanborn Library search results in this report can be authenticated by visiting www.edrnet.com/sanborn and entering the certification number. Only Environmental Data Resources Inc. (EDR) is authorized to grant rights for commercial reproduction of maps by The Sanborn Library LLC, the copyright holder for the collection.

Certification #84C4-4AE2-A064

Site Name:	AAMUP Project Area
Address:	475 Nostrand Ave., Brooklyn, NY 11216
City, ST, ZIP:	Brooklyn, NY 11238
Client:	WSP USA, Inc
EDR Inquiry:	7520601.3
Order Date:	12/18/2023
Certification #:	84C4-4AE2-A064
Copyright	1969

This Certified Sanborn Map combines the following sheets.
Outlined areas indicate map sheets within the collection.





Volume 2, Sheet 41

0 Feet 150 300 600

N

The certified Sanborn Library search results in this report can be authenticated by visiting www.edrnet.com/sanborn and entering the certification number. Only Environmental Data Resources Inc. (EDR) is authorized to grant rights for commercial reproduction of maps by The Sanborn Library LLC, the copyright holder for the collection.

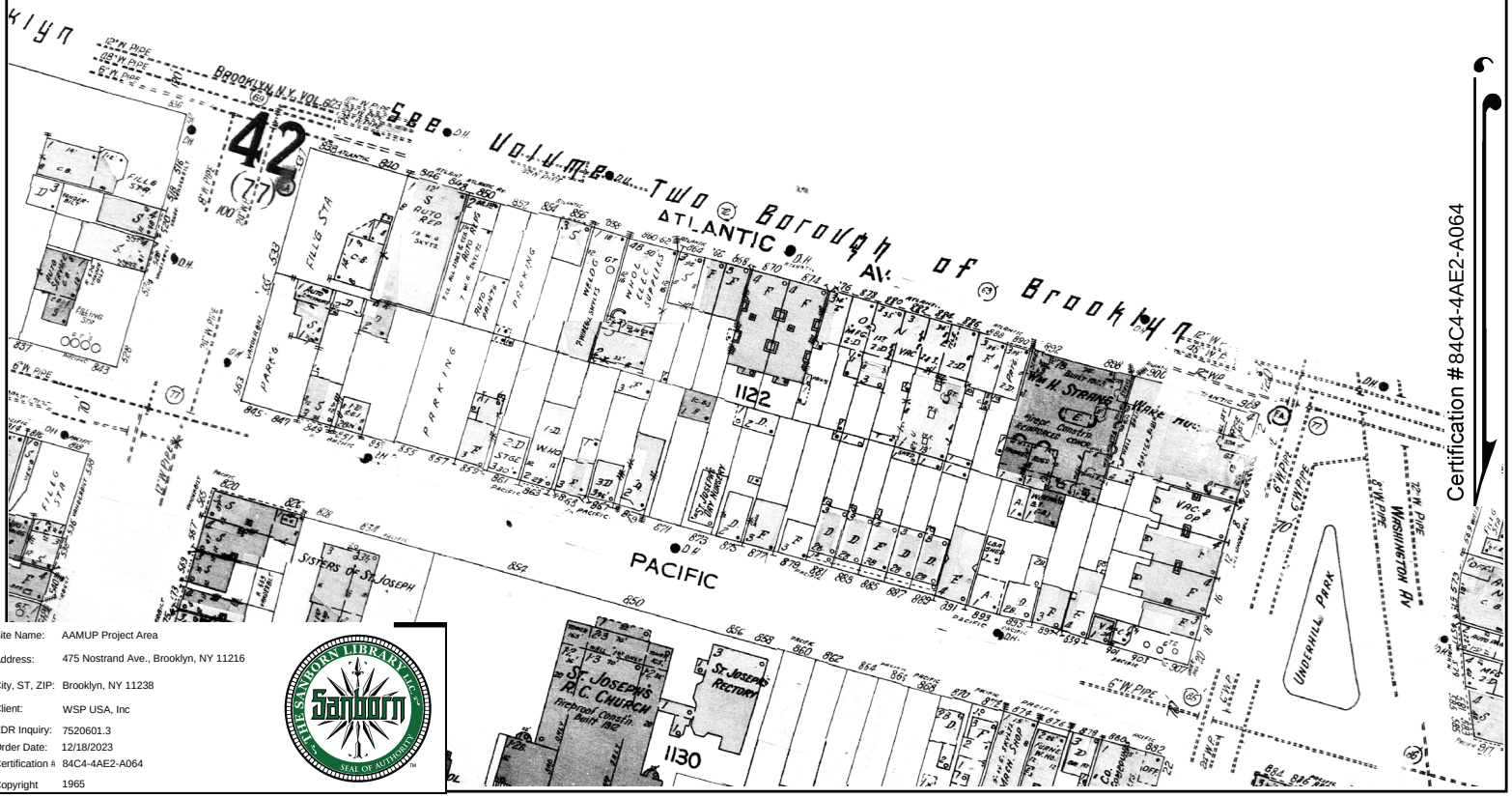

Site Name: AAMUP Project Area
Address: 475 Nostrand Ave., Brooklyn, NY 11216
City, ST, ZIP: Brooklyn, NY 11238
Client: WSP USA, Inc
EDR Inquiry: 7520601.3
Order Date: 12/18/2023
Certification #: 84C4-4AE2-A064
Copyright: 1965

This Certified Sanborn Map combines the following sheets.
Outlined areas indicate map sheets within the collection.





Volume 6, Sheet 55
Volume 7, Sheet 14
Volume 5, Sheet 47

0 Feet 150 300 600

N

The certified Sanborn Library search results in this report can be authenticated by visiting www.edrnet.com/sanborn and entering the certification number. Only Environmental Data Resources Inc. (EDR) is authorized to grant rights for commercial reproduction of maps by The Sanborn Library LLC, the copyright holder for the collection.

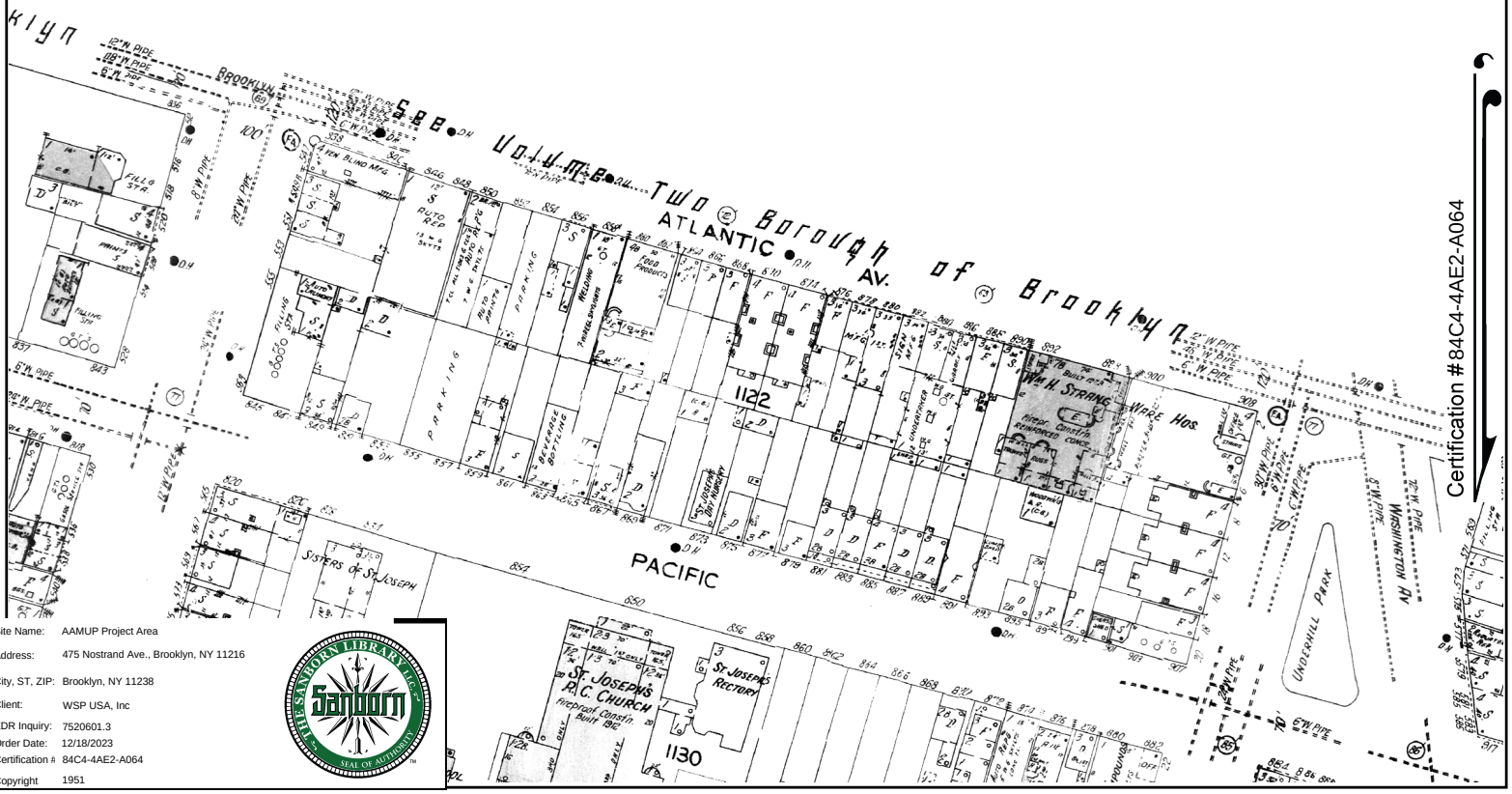

Certification #84C4-4AE2-A064

Site Name:	AAMUP Project Area
Address:	475 Nostrand Ave., Brooklyn, NY 11216
City, ST, ZIP:	Brooklyn, NY 11238
Client:	WSP USA, Inc
EDR Inquiry:	7520601.3
Order Date:	12/18/2023
Certification #	84C4-4AE2-A064
Copyright	1951

This Certified Sanborn Map combines the following sheets.
Outlined areas indicate map sheets within the collection.

0 Feet 150 300 600





Volume 7, Sheet 14
Volume 6, Sheet 55
Volume 5, Sheet 47

N



The certified Sanborn Library search results in this report can be authenticated by visiting www.edrnet.com/sanborn and entering the certification number. Only Environmental Data Resources Inc. (EDR) is authorized to grant rights for commercial reproduction of maps by The Sanborn Library LLC, the copyright holder for the collection.

Certification #84C4-4AE2-A064

Site Name:	AAMUP Project Area
Address:	475 Nostrand Ave., Brooklyn, NY 11216
City, ST, ZIP:	Brooklyn, NY 11238
Client:	WSP USA, Inc
EDR Inquiry:	7520601.3
Order Date:	12/18/2023
Certification #:	84C4-4AE2-A064
Copyright	1950

THE SANBORN LIBRARY LLC — Sanborn — SEAL OF AUTHENTICITY

This Certified Sanborn Map combines the following sheets.
Outlined areas indicate map sheets within the collection.

0 Feet 150 300 600





Volume 2, Sheet 41

N



The certified Sanborn Library search results in this report can be authenticated by visiting www.edrnet.com/sanborn and entering the certification number. Only Environmental Data Resources Inc. (EDR) is authorized to grant rights for commercial reproduction of maps by The Sanborn Library LLC, the copyright holder for the collection.

Certification #84C4-4AE2-A064

Site Name:	AAMUP Project Area
Address:	475 Nostrand Ave., Brooklyn, NY 11216
City, ST, ZIP:	Brooklyn, NY 11238
Client:	WSP USA, Inc
EDR Inquiry:	7520601.3
Order Date:	12/18/2023
Certification #:	84C4-4AE2-A064
Copyright	1938

This Certified Sanborn Map combines the following sheets.
Outlined areas indicate map sheets within the collection.

0 Feet 150 300 600

Volume 2, Sheet 41

The certified Sanborn Library search results in this report can be authenticated by visiting www.edrnet.com/sanborn and entering the certification number. Only Environmental Data Resources Inc. (EDR) is authorized to grant rights for commercial reproduction of maps by The Sanborn Library LLC, the copyright holder for the collection.

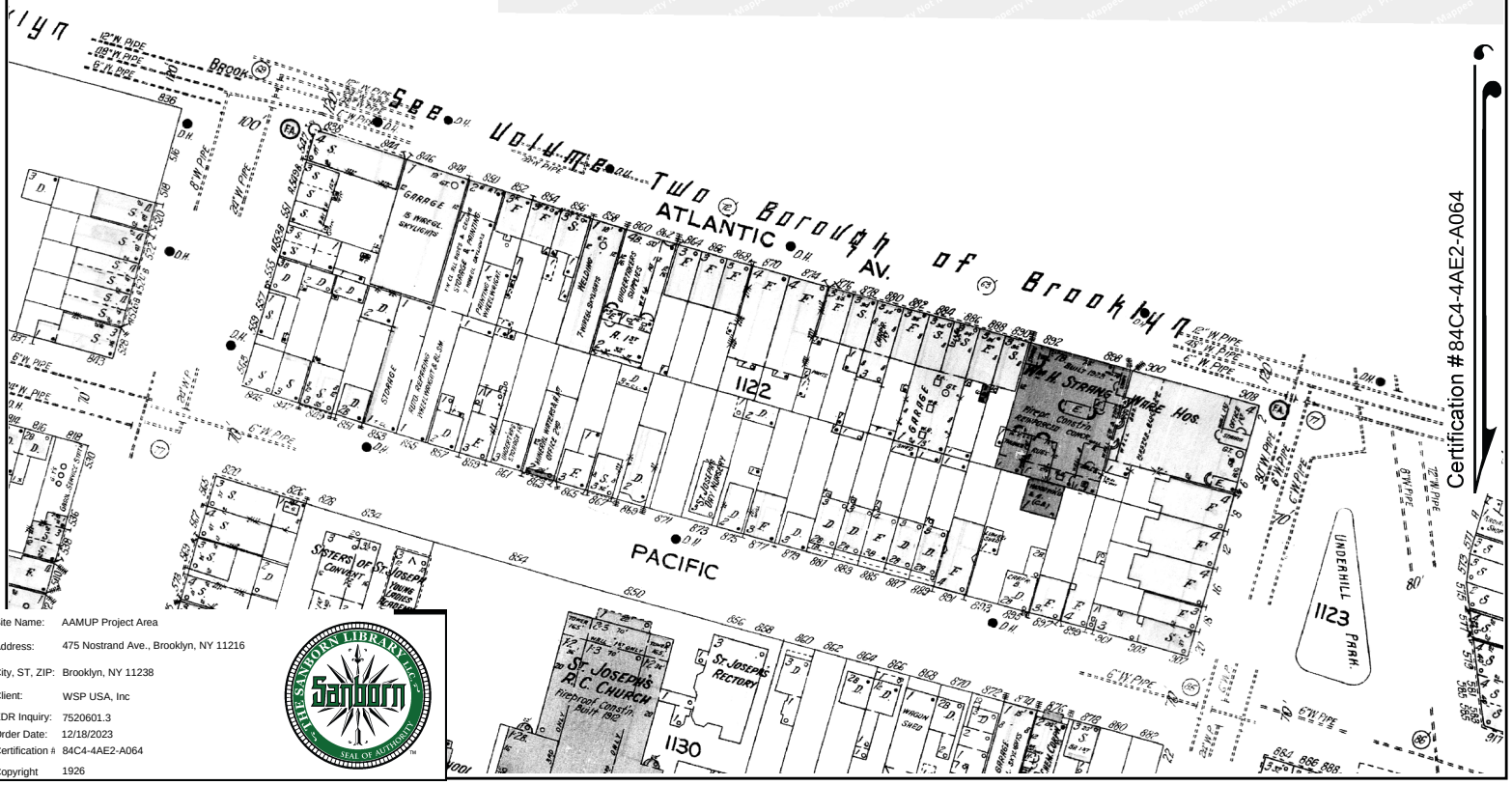

Site Name: AAMUP Project Area
Address: 475 Nostrand Ave., Brooklyn, NY 11216
City, ST, ZIP: Brooklyn, NY 11238
Client: WSP USA, Inc
EDR Inquiry: 7520601.3
Order Date: 12/18/2023
Certification #: 84C4-4AE2-A064
Copyright: 1926

This Certified Sanborn Map combines the following sheets.
Outlined areas indicate map sheets within the collection.

0 Feet 150 300 600

Volume 6, Sheet 55





The certified Sanborn Library search results in this report can be authenticated by visiting www.edrnet.com/sanborn and entering the certification number. Only Environmental Data Resources Inc. (EDR) is authorized to grant rights for commercial reproduction of maps by The Sanborn Library LLC, the copyright holder for the collection.

Site Name:	AAMUP Project Area
Address:	475 Nostrand Ave., Brooklyn, NY 11216
City, ST, ZIP:	Brooklyn, NY 11238
Client:	WSP USA, Inc
EDR Inquiry:	7520601.3
Order Date:	12/18/2023
Certification #:	84C4-4AE2-A064
Copyright	1915

This Certified Sanborn Map combines the following sheets.
Outlined areas indicate map sheets within the collection.

0 Feet 150 300 600

Volume 2, Sheet 41





N

The certified Sanborn Library search results in this report can be authenticated by visiting www.edrnet.com/sanborn and entering the certification number. Only Environmental Data Resources Inc. (EDR) is authorized to grant rights for commercial reproduction of maps by The Sanborn Library LLC, the copyright holder for the collection.

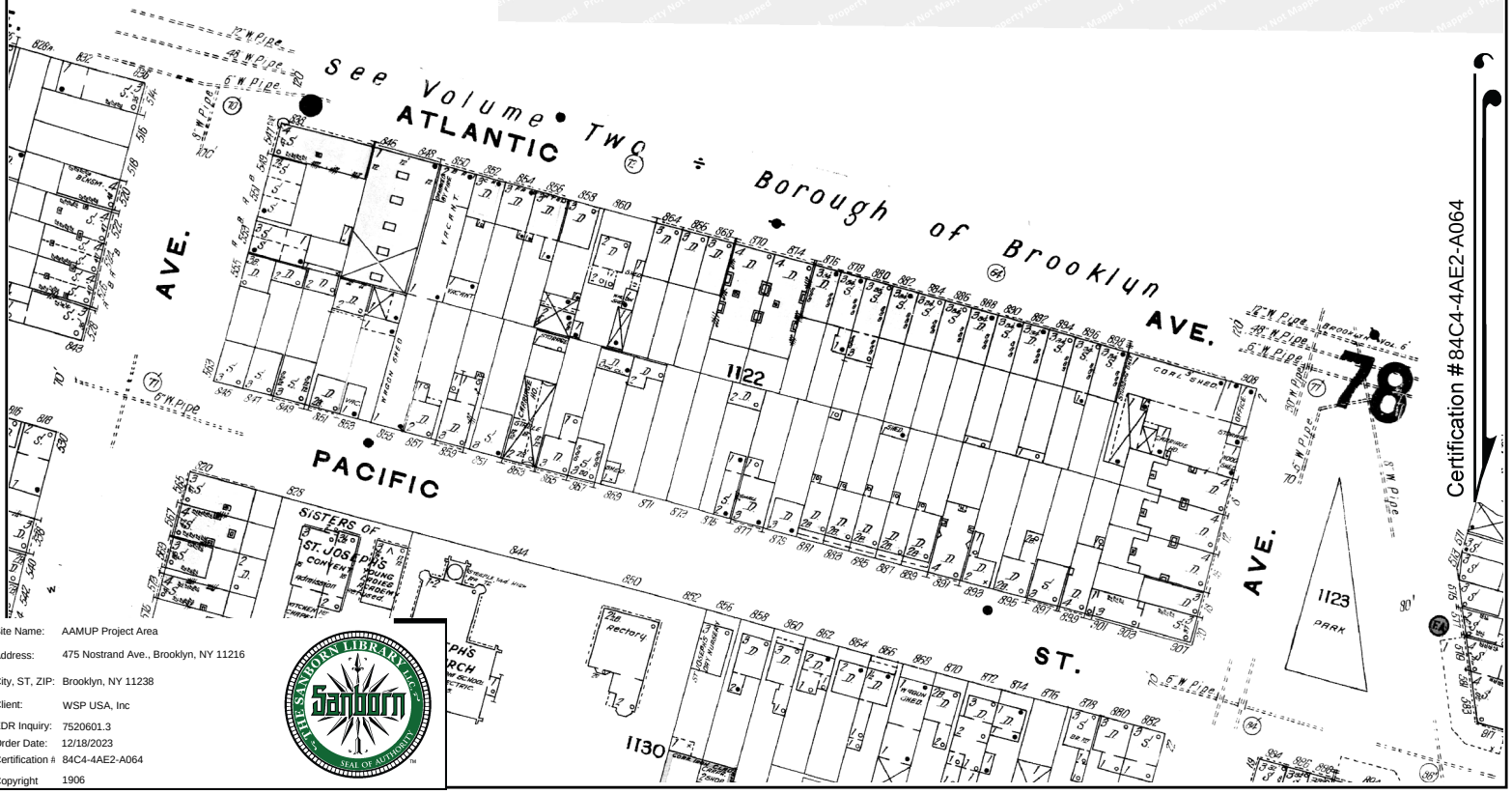

Certification #84C4-4AE2-A064

Site Name:	AAMUP Project Area
Address:	475 Nostrand Ave., Brooklyn, NY 11216
City, ST, ZIP:	Brooklyn, NY 11238
Client:	WSP USA, Inc
EDR Inquiry:	7520601.3
Order Date:	12/18/2023
Certification #	84C4-4AE2-A064
Copyright	1906

THE SANBORN LIBRARY LLC
Sanborn
SEAL OF AUTHENTICITY

This Certified Sanborn Map combines the following sheets.
Outlined areas indicate map sheets within the collection.





Volume 6, Sheet 80

0 Feet 150 300 600

N



The certified Sanborn Library search results in this report can be authenticated by visiting www.edrnet.com/sanborn and entering the certification number. Only Environmental Data Resources Inc. (EDR) is authorized to grant rights for commercial reproduction of maps by The Sanborn Library LLC, the copyright holder for the collection.

Certification #84C4-4AE2-A064

Site Name:	AAMUP Project Area
Address:	475 Nostrand Ave., Brooklyn, NY 11216
City, ST, ZIP:	Brooklyn, NY 11238
Client:	WSP USA, Inc
EDR Inquiry:	7520601.3
Order Date:	12/18/2023
Certification #:	84C4-4AE2-A064
Copyright	1904

This Certified Sanborn Map combines the following sheets.
Outlined areas indicate map sheets within the collection.





Volume 2, Sheet 41

0 Feet 150 300 600

N

The certified Sanborn Library search results in this report can be authenticated by visiting www.edrnet.com/sanborn and entering the certification number. Only Environmental Data Resources Inc. (EDR) is authorized to grant rights for commercial reproduction of maps by The Sanborn Library LLC, the copyright holder for the collection.

Certification #84C4-4AE2-A064

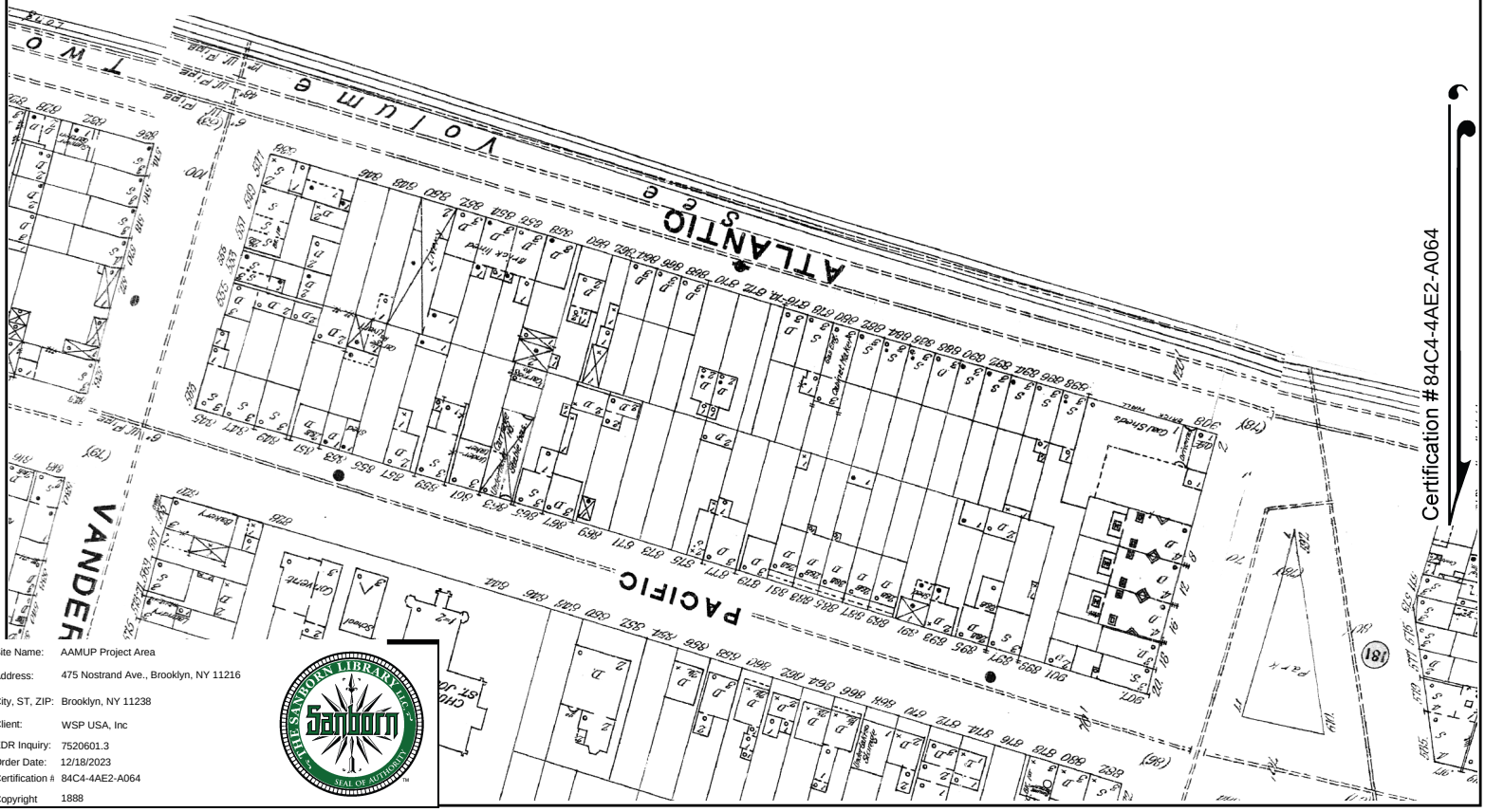

Site Name: AAMUP Project Area
Address: 475 Nostrand Ave., Brooklyn, NY 11216
City, ST, ZIP: Brooklyn, NY 11238
Client: WSP USA, Inc
EDR Inquiry: 7520601.3
Order Date: 12/18/2023
Certification #: 84C4-4AE2-A064
Copyright 1888

This Certified Sanborn Map combines the following sheets.
Outlined areas indicate map sheets within the collection.





Volume 7, Sheet 176
Volume 7, Sheet 166
Volume 6, Sheet 155

0 Feet 150 300 600

N



The certified Sanborn Library search results in this report can be authenticated by visiting www.edrnet.com/sanborn and entering the certification number. Only Environmental Data Resources Inc. (EDR) is authorized to grant rights for commercial reproduction of maps by The Sanborn Library LLC, the copyright holder for the collection.

Certification #84C4-4AE2-A064

Site Name:	AAMUP Project Area
Address:	475 Nostrand Ave., Brooklyn, NY 11216
City, ST, ZIP:	Brooklyn, NY 11238
Client:	WSP USA, Inc
EDR Inquiry:	7520601.3
Order Date:	12/18/2023
Certification #	84C4-4AE2-A064
Copyright	1887

This Certified Sanborn Map combines the following sheets.
Outlined areas indicate map sheets within the collection.





Volume 2, Sheet 58

0 Feet 150 300 600

N

AAMUP Project Area

475 Nostrand Ave., Brooklyn, NY 11216

Brooklyn, NY 11238

Inquiry Number: 7520601.3

December 18, 2023

Certified Sanborn® Map Report

6 Armstrong Road, 4th floor
Shelton, CT 06484
Toll Free: 800.352.0050
www.edrnet.com

Certified Sanborn® Map Report

12/18/23

Site Name:

AAMUP Project Area
475 Nostrand Ave., Brooklyn, N
Brooklyn, NY 11238
EDR Inquiry # 7520601.3

Client Name:

WSP USA, Inc
412 Mt. Kemble Ave
Morristown, NJ 07962
Contact: CAROLINE.DAVIS

The Sanborn Library has been searched by EDR and maps covering the target property location as provided by WSP USA, Inc were identified for the years listed below. The Sanborn Library is the largest, most complete collection of fire insurance maps. The collection includes maps from Sanborn, Bromley, Perris & Browne, Hopkins, Barlow, and others. Only Environmental Data Resources Inc. (EDR) is authorized to grant rights for commercial reproduction of maps by the Sanborn Library LLC, the copyright holder for the collection. Results can be authenticated by visiting www.edrnet.com/sanborn.

The Sanborn Library is continually enhanced with newly identified map archives. This report accesses all maps in the collection as of the day this report was generated.

Certified Sanborn Results:

Certification # 84C4-4AE2-A064

PO # 31000511.002

Project AAMUP Chapter 13

Maps Provided:

2007	1995	1986	1969
2006	1994	1985	1965
2005	1993	1982	1951
2004	1992	1981	1950
2003	1991	1980	1938
2002	1989	1979	1926
2001	1988	1978	1915
1996	1987	1977	1906

Sanborn® Library search results
Certification #: 84C4-4AE2-A064

1904
1888
1887

The Sanborn Library includes more than 1.2 million fire insurance maps from Sanborn, Bromley, Perris & Browne, Hopkins, Barlow and others which track historical property usage in approximately 12,000 American cities and towns. Collections searched:

- ☑ Library of Congress
- ☑ University Publications of America
- ☑ EDR Private Collection

The Sanborn Library LLC Since 1866™

Limited Permission To Make Copies

WSP USA, Inc (the client) is permitted to make up to FIVE photocopies of this Sanborn Map transmittal and each fire insurance map accompanying this report solely for the limited use of its customer. No one other than the client is authorized to make copies. Upon request made directly to an EDR Account Executive, the client may be permitted to make a limited number of additional photocopies. This permission is conditioned upon compliance by the client, its customer and their agents with EDR's copyright policy; a copy of which is available upon request.

Disclaimer - Copyright and Trademark Notice

This Report contains certain information obtained from a variety of public and other sources reasonably available to Environmental Data Resources, LLC. It cannot be concluded from this Report that coverage information for the target and surrounding properties does not exist from other sources. This Report is provided on an "AS IS", "AS AVAILABLE" basis. NO WARRANTY EXPRESS OR IMPLIED IS MADE WHATSOEVER IN CONNECTION WITH THIS REPORT. ENVIRONMENTAL DATA RESOURCES, LLC AND ITS SUBSIDIARIES, AFFILIATES AND THIRD PARTY SUPPLIERS DISCLAIM ALL WARRANTIES, OF ANY KIND OR NATURE, EXPRESS OR IMPLIED, ARISING OUT OF OR RELATED TO THIS REPORT OR ANY OF THE DATA AND INFORMATION PROVIDED IN THIS REPORT, INCLUDING WITHOUT LIMITATION, ANY WARRANTIES REGARDING ACCURACY, QUALITY, CORRECTNESS, COMPLETENESS, COMPREHENSIVENESS, SUITABILITY, MERCHANTABILITY, FITNESS FOR A PARTICULAR PURPOSE, TITLE, NON-INFRINGEMENT, MISAPPROPRIATION, OR OTHERWISE. ALL RISK IS ASSUMED BY THE USER. IN NO EVENT SHALL ENVIRONMENTAL DATA RESOURCES, LLC OR ITS SUBSIDIARIES, AFFILIATES OR THIRD PARTY SUPPLIERS BE LIABLE TO ANYONE FOR ANY DIRECT, INCIDENTAL, INDIRECT, SPECIAL, CONSEQUENTIAL OR OTHER DAMAGES OF ANY TYPE OR KIND (INCLUDING BUT NOT LIMITED TO LOSS OF PROFITS, LOSS OF USE, OR LOSS OF DATA), ARISING OUT OF OR IN ANY WAY CONNECTED WITH THIS REPORT OR ANY OF THE DATA AND INFORMATION PROVIDED IN THIS REPORT. Any analyses, estimates, ratings, environmental risk levels, or risk codes provided in this Report are provided for illustrative purposes only, and are not intended to provide, nor should they be interpreted as providing any facts regarding, or prediction or forecast of, any environmental risk for any property. Only an assessment performed by a qualified environmental professional can provide findings, opinions or conclusions regarding the environmental risk or conditions in, on or at any property.

Copyright 2023 by Environmental Data Resources, Inc. All rights reserved. Reproduction in any media or format, in whole or in part, of any report or map of Environmental Data Resources, Inc., or its affiliates, is prohibited without prior written permission.

EDR and its logos (including Sanborn and Sanborn Map) are trademarks of Environmental Data Resources, LLC or its affiliates. All other trademarks used herein are the property of their respective owners.

Sanborn Sheet Key

This Certified Sanborn Map Report is based upon the following Sanborn Fire Insurance map sheets.

2007 Source Sheets


Volume 6, Sheet 55
2007


Volume 7, Sheet 14
2007

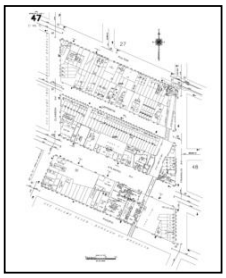
Volume 5, Sheet 47
2007


Volume 2, Sheet 41
2007

2006 Source Sheets


Volume 2, Sheet 41
2006


Volume 7, Sheet 14
2006

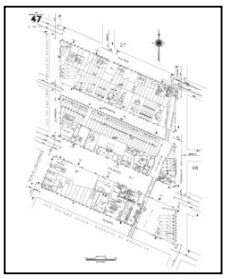
Volume 5, Sheet 47
2006


Volume 6, Sheet 55
2006

2005 Source Sheets


Volume 6, Sheet 55
2005


Volume 2, Sheet 41
2005

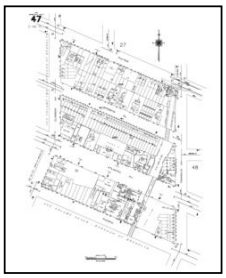
Volume 5, Sheet 47
2005


Volume 7, Sheet 14
2005

2004 Source Sheets


Volume 2, Sheet 41
2004

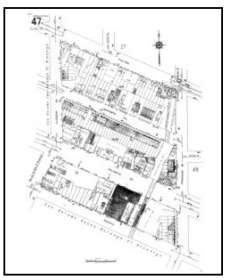
Volume 5, Sheet 47
2004


Volume 7, Sheet 14
2004


Volume 6, Sheet 55
2004

Sanborn Sheet Key

This Certified Sanborn Map Report is based upon the following Sanborn Fire Insurance map sheets.

2003 Source Sheets



Volume 6, Sheet 55
2003



Volume 7, Sheet 14
2003

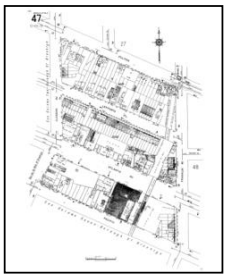

Volume 5, Sheet 47
2003



Volume 2, Sheet 41
2003

2002 Source Sheets



Volume 2, Sheet 41
2002



Volume 7, Sheet 14
2002



Volume 6, Sheet 55
2002

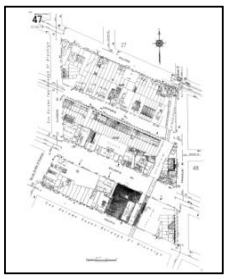

Volume 5, Sheet 47
2002

2001 Source Sheets



Volume 6, Sheet 55
2001

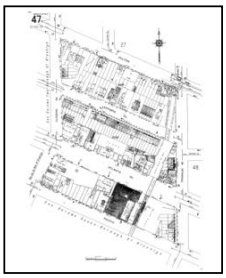

Volume 5, Sheet 47
2001



Volume 7, Sheet 14
2001



Volume 2, Sheet 41
2001

1996 Source Sheets



Volume 2, Sheet 41
1996

Sanborn Sheet Key

This Certified Sanborn Map Report is based upon the following Sanborn Fire Insurance map sheets.

1995 Source Sheets

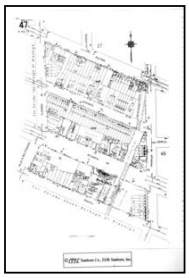

Volume 5, Sheet 47
1995-Nov

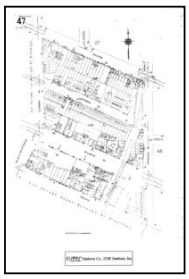

Volume 5, Sheet 47
1995-Jan



Volume 6, Sheet 55
1995



Volume 7, Sheet 14
1995



Volume 2, Sheet 41
1995

1994 Source Sheets



Volume 7, Sheet 14
1994



Volume 6, Sheet 55
1994

Sanborn Sheet Key

This Certified Sanborn Map Report is based upon the following Sanborn Fire Insurance map sheets.

1993 Source Sheets


Volume 6, Sheet 55
1993


Volume 2, Sheet 41
1993

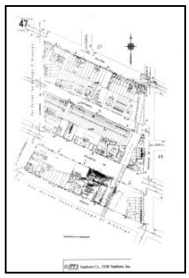
Volume 5, Sheet 47
1993


Volume 7, Sheet 14
1993

1992 Source Sheets


Volume 2, Sheet 41
1992

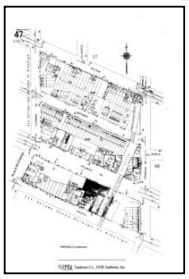
Volume 5, Sheet 47
1992


Volume 7, Sheet 14
1992


Volume 6, Sheet 55
1992

1991 Source Sheets


Volume 6, Sheet 55
1991

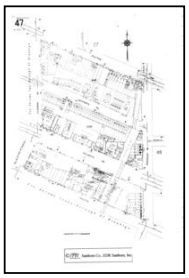
Volume 5, Sheet 47
1991


Volume 2, Sheet 41
1991


Volume 7, Sheet 14
1991

1989 Source Sheets


Volume 2, Sheet 41
1989


Volume 7, Sheet 14
1989

Sanborn Sheet Key

This Certified Sanborn Map Report is based upon the following Sanborn Fire Insurance map sheets.

1988 Source Sheets



Volume 6, Sheet 55
1988



Volume 2, Sheet 41
1988

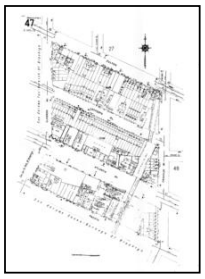

Volume 5, Sheet 47
1988



Volume 7, Sheet 14
1988

1987 Source Sheets



Volume 2, Sheet 41
1987

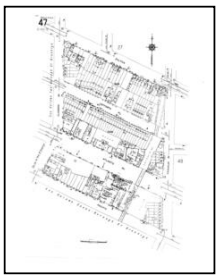

Volume 5, Sheet 47
1987



Volume 7, Sheet 14
1987



Volume 6, Sheet 55
1987

1986 Source Sheets



Volume 2, Sheet 41
1986

1985 Source Sheets



Volume 6, Sheet 55
1985

Sanborn Sheet Key

This Certified Sanborn Map Report is based upon the following Sanborn Fire Insurance map sheets.

1982 Source Sheets



Volume 6, Sheet 55
1982



Volume 2, Sheet 41
1982



Volume 7, Sheet 14
1982

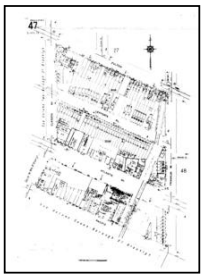

Volume 5, Sheet 47
1982

1981 Source Sheets



Volume 2, Sheet 41
1981

1980 Source Sheets



Volume 5, Sheet 47
1980



Volume 6, Sheet 55
1980



Volume 6, Sheet 55
1980



Volume 2, Sheet 41
1980



Volume 7, Sheet 14
1980

1979 Source Sheets



Volume 2, Sheet 41
1979



Volume 7, Sheet 14
1979

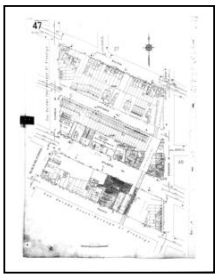

Volume 5, Sheet 47
1979



Volume 6, Sheet 55
1979

Sanborn Sheet Key

This Certified Sanborn Map Report is based upon the following Sanborn Fire Insurance map sheets.

1978 Source Sheets

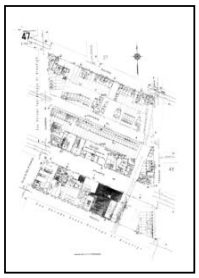

Volume 5, Sheet 47
1978



Volume 6, Sheet 55
1978



Volume 7, Sheet 14
1978

1977 Source Sheets



Volume 2, Sheet 41
1977

1969 Source Sheets



Volume 2, Sheet 41
1969

1965 Source Sheets



Volume 6, Sheet 55
1965

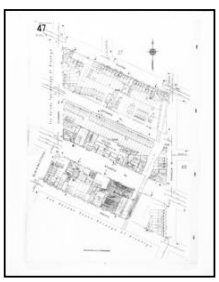

Volume 5, Sheet 47
1965



Volume 7, Sheet 14
1965

Sanborn Sheet Key

This Certified Sanborn Map Report is based upon the following Sanborn Fire Insurance map sheets.

1951 Source Sheets

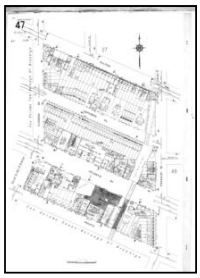

Volume 5, Sheet 47
1951



Volume 7, Sheet 14
1951



Volume 6, Sheet 55
1951

1950 Source Sheets



Volume 2, Sheet 41
1950

1938 Source Sheets



Volume 2, Sheet 41
1938

1926 Source Sheets



Volume 6, Sheet 55
1926

Sanborn Sheet Key

This Certified Sanborn Map Report is based upon the following Sanborn Fire Insurance map sheets.

1915 Source Sheets



Volume 2, Sheet 41
1915

1906 Source Sheets



Volume 6, Sheet 80
1906

1904 Source Sheets



Volume 2, Sheet 41
1904

1888 Source Sheets

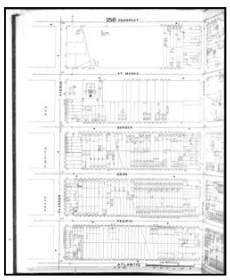

Volume 6, Sheet 155
1888



Volume 7, Sheet 166
1888



Volume 7, Sheet 176
1888

Sanborn Sheet Key

This Certified Sanborn Map Report is based upon the following Sanborn Fire Insurance map sheets.

1887 Source Sheets



Volume 2, Sheet 58
1887



The certified Sanborn Library search results in this report can be authenticated by visiting www.edrnet.com/sanborn and entering the certification number. Only Environmental Data Resources Inc. (EDR) is authorized to grant rights for commercial reproduction of maps by The Sanborn Library LLC, the copyright holder for the collection.

Site Name:	AAMUP Project Area
Address:	475 Nostrand Ave., Brooklyn, NY 11216
City, ST, ZIP:	Brooklyn, NY 11238
Client:	WSP USA, Inc
EDR Inquiry:	7520601.3
Order Date:	12/18/2023
Certification #	84C4-4AE2-A064
Copyright	2007

This Certified Sanborn Map combines the following sheets.
Outlined areas indicate map sheets within the collection.

0 Feet 150 300 600



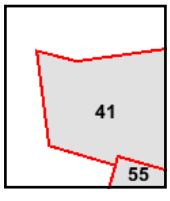

Volume 2, Sheet 41
Volume 5, Sheet 47
Volume 7, Sheet 14
Volume 6, Sheet 55

N



The certified Sanborn Library search results in this report can be authenticated by visiting www.edrnet.com/sanborn and entering the certification number. Only Environmental Data Resources Inc. (EDR) is authorized to grant rights for commercial reproduction of maps by The Sanborn Library LLC, the copyright holder for the collection.

Site Name:	AAMUP Project Area
Address:	475 Nostrand Ave., Brooklyn, NY 11216
City, ST, ZIP:	Brooklyn, NY 11238
Client:	WSP USA, Inc
EDR Inquiry:	7520601.3
Order Date:	12/18/2023
Certification #	84C4-4AE2-A064
Copyright	2006

This Certified Sanborn Map combines the following sheets.
Outlined areas indicate map sheets within the collection.

0 Feet 150 300 600



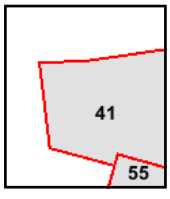

Volume 6, Sheet 55
Volume 5, Sheet 47
Volume 7, Sheet 14
Volume 2, Sheet 41

N

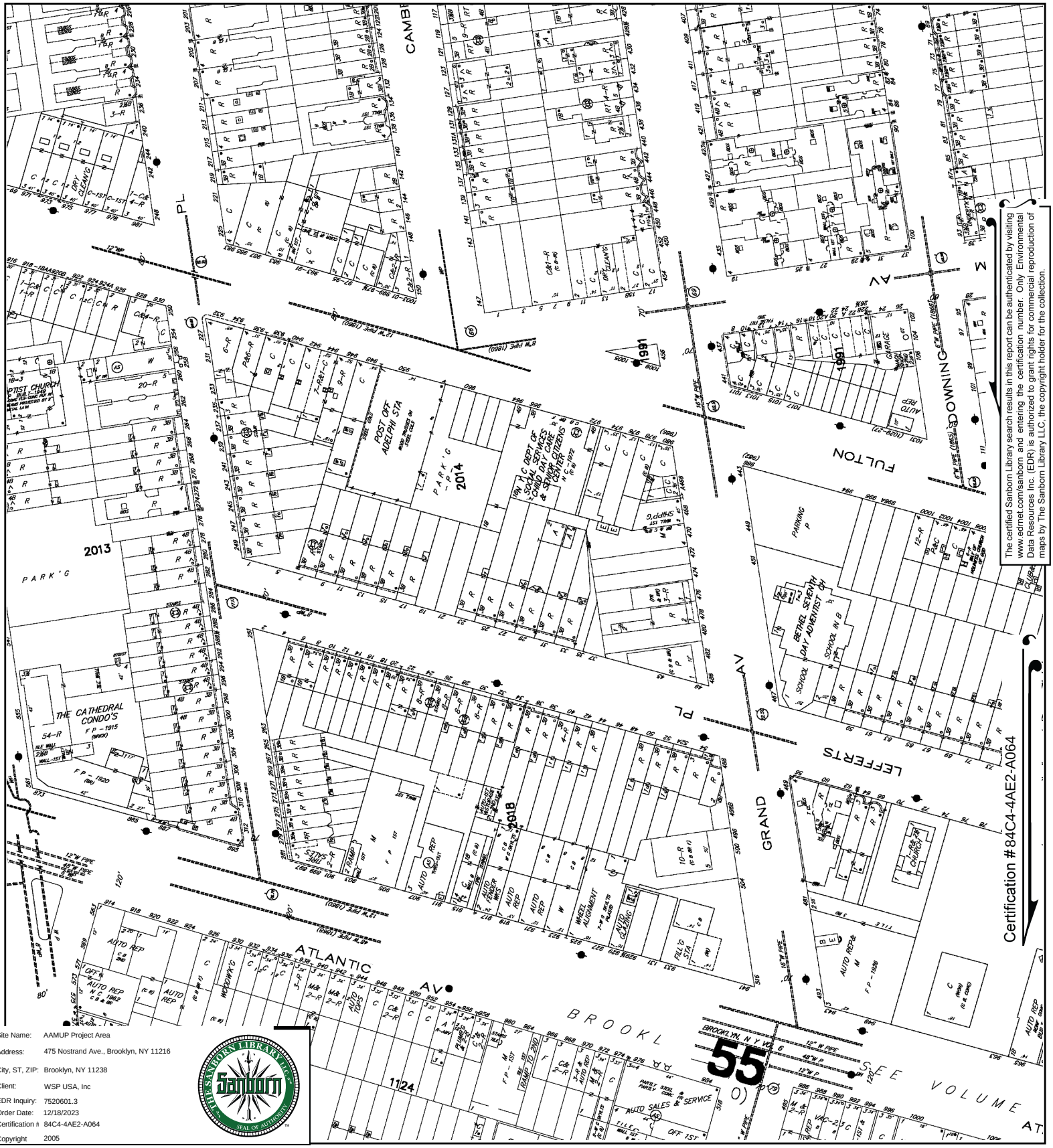

The certified Sanborn Library search results in this report can be authenticated by visiting www.edrnet.com/sanborn and entering the certification number. Only Environmental Data Resources Inc. (EDR) is authorized to grant rights for commercial reproduction of maps by The Sanborn Library LLC, the copyright holder for the collection.

Site Name:	AAMUP Project Area
Address:	475 Nostrand Ave., Brooklyn, NY 11216
City, ST, ZIP:	Brooklyn, NY 11238
Client:	WSP USA, Inc
EDR Inquiry:	7520601.3
Order Date:	12/18/2023
Certification #	84C4-4AE2-A064
Copyright	2005

This Certified Sanborn Map combines the following sheets.
Outlined areas indicate map sheets within the collection.



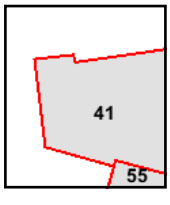

Volume 7, Sheet 14
Volume 5, Sheet 47
Volume 2, Sheet 41
Volume 6, Sheet 55

0 Feet 150 300 600

N

Certified Sanborn® Map

2004



The certified Sanborn Library search results in this report can be authenticated by visiting www.edrnet.com/sanborn and entering the certification number. Only Environmental Data Resources Inc. (EDR) is authorized to grant rights for commercial reproduction of maps by The Sanborn Library LLC, the copyright holder for the collection.

Site Name:	AAMUP Project Area
Address:	475 Nostrand Ave., Brooklyn, NY 11216
City, ST, ZIP:	Brooklyn, NY 11238
Client:	WSP USA, Inc
EDR Inquiry:	7520601.3
Order Date:	12/18/2023
Certification #	84C4-4AE2-A064
Copyright	2004

This Certified Sanborn Map combines the following sheets.
Outlined areas indicate map sheets within the collection.

0 Feet 150 300 600



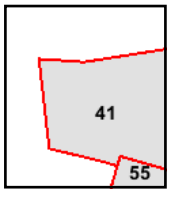

Volume 6, Sheet 55
Volume 7, Sheet 14
Volume 5, Sheet 47
Volume 2, Sheet 41

N

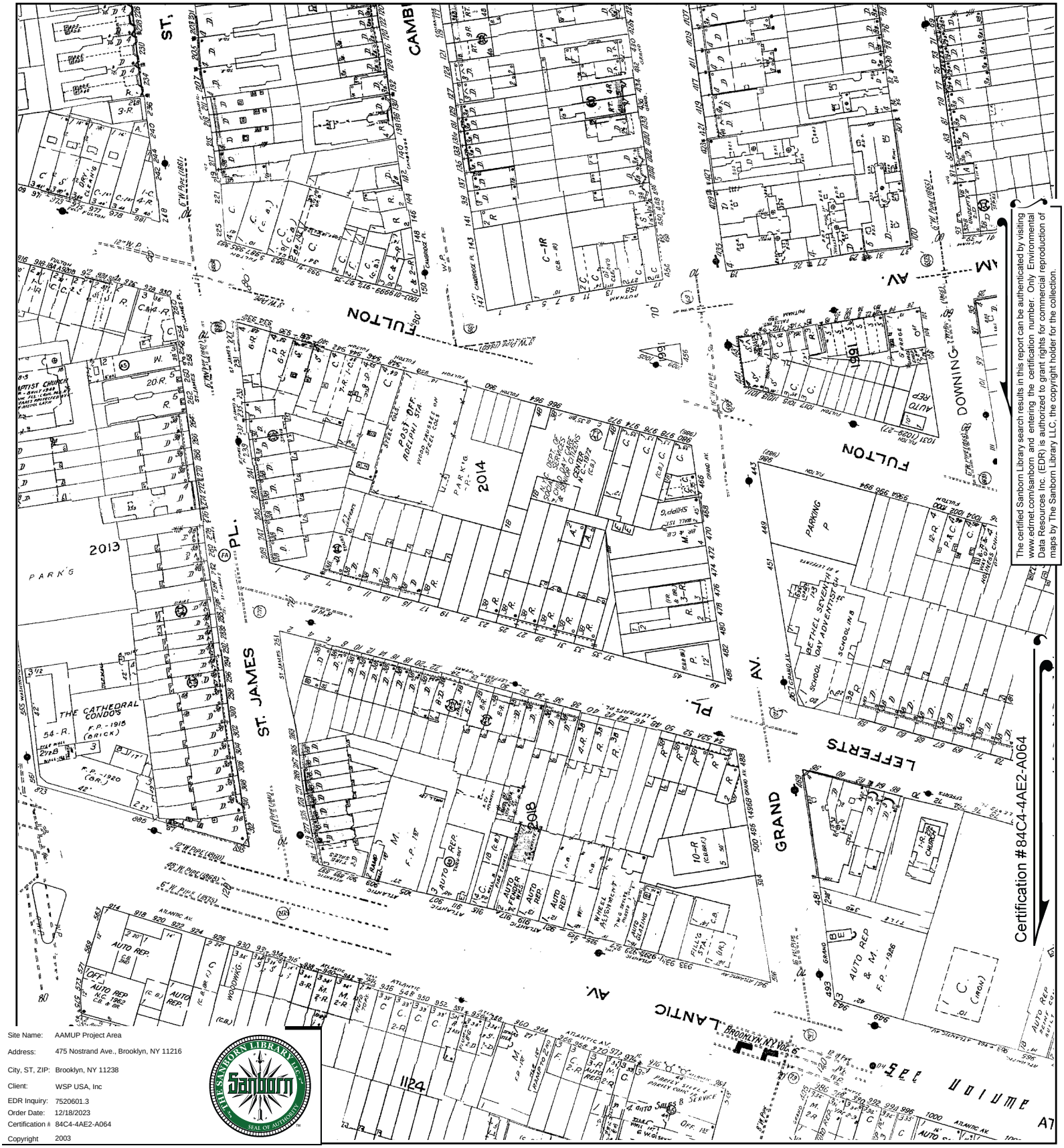

The certified Sanborn Library search results in this report can be authenticated by visiting www.edrnet.com/sanborn and entering the certification number. Only Environmental Data Resources Inc. (EDR) is authorized to grant rights for commercial reproduction of maps by The Sanborn Library LLC, the copyright holder for the collection.

Site Name:	AAMUP Project Area
Address:	475 Nostrand Ave., Brooklyn, NY 11216
City, ST, ZIP:	Brooklyn, NY 11238
Client:	WSP USA, Inc
EDR Inquiry:	7520601.3
Order Date:	12/18/2023
Certification #	84C4-4AE2-A064
Copyright	2003

This Certified Sanborn Map combines the following sheets.
Outlined areas indicate map sheets within the collection.

0 Feet 150 300 600



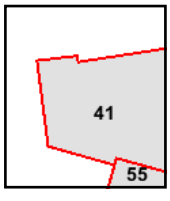

Volume 2, Sheet 41
Volume 5, Sheet 47
Volume 7, Sheet 14
Volume 6, Sheet 55

N



The certified Sanborn Library search results in this report can be authenticated by visiting www.edrnet.com/sanborn and entering the certification number. Only Environmental Data Resources Inc. (EDR) is authorized to grant rights for commercial reproduction of maps by The Sanborn Library LLC, the copyright holder for the collection.

Site Name:	AAMUP Project Area
Address:	475 Nostrand Ave., Brooklyn, NY 11216
City, ST, ZIP:	Brooklyn, NY 11238
Client:	WSP USA, Inc
EDR Inquiry:	7520601.3
Order Date:	12/18/2023
Certification #	84C4-4AE2-A064
Copyright	2002

This Certified Sanborn Map combines the following sheets.
Outlined areas indicate map sheets within the collection.

0 Feet 150 300 600



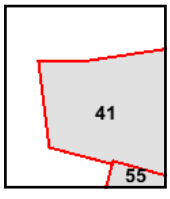

Volume 5, Sheet 47
Volume 6, Sheet 55
Volume 7, Sheet 14
Volume 2, Sheet 41

N



The certified Sanborn Library search results in this report can be authenticated by visiting www.edrnet.com/sanborn and entering the certification number. Only Environmental Data Resources Inc. (EDR) is authorized to grant rights for commercial reproduction of maps by The Sanborn Library LLC, the copyright holder for the collection.

Site Name:	AAMUP Project Area
Address:	475 Nostrand Ave., Brooklyn, NY 11216
City, ST, ZIP:	Brooklyn, NY 11238
Client:	WSP USA, Inc
EDR Inquiry:	7520601.3
Order Date:	12/18/2023
Certification #:	84C4-4AE2-A064
Copyright	2001

This Certified Sanborn Map combines the following sheets.
Outlined areas indicate map sheets within the collection.



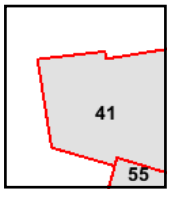

Volume 2, Sheet 41
Volume 7, Sheet 14
Volume 5, Sheet 47
Volume 6, Sheet 55

0 Feet 150 300 600

N

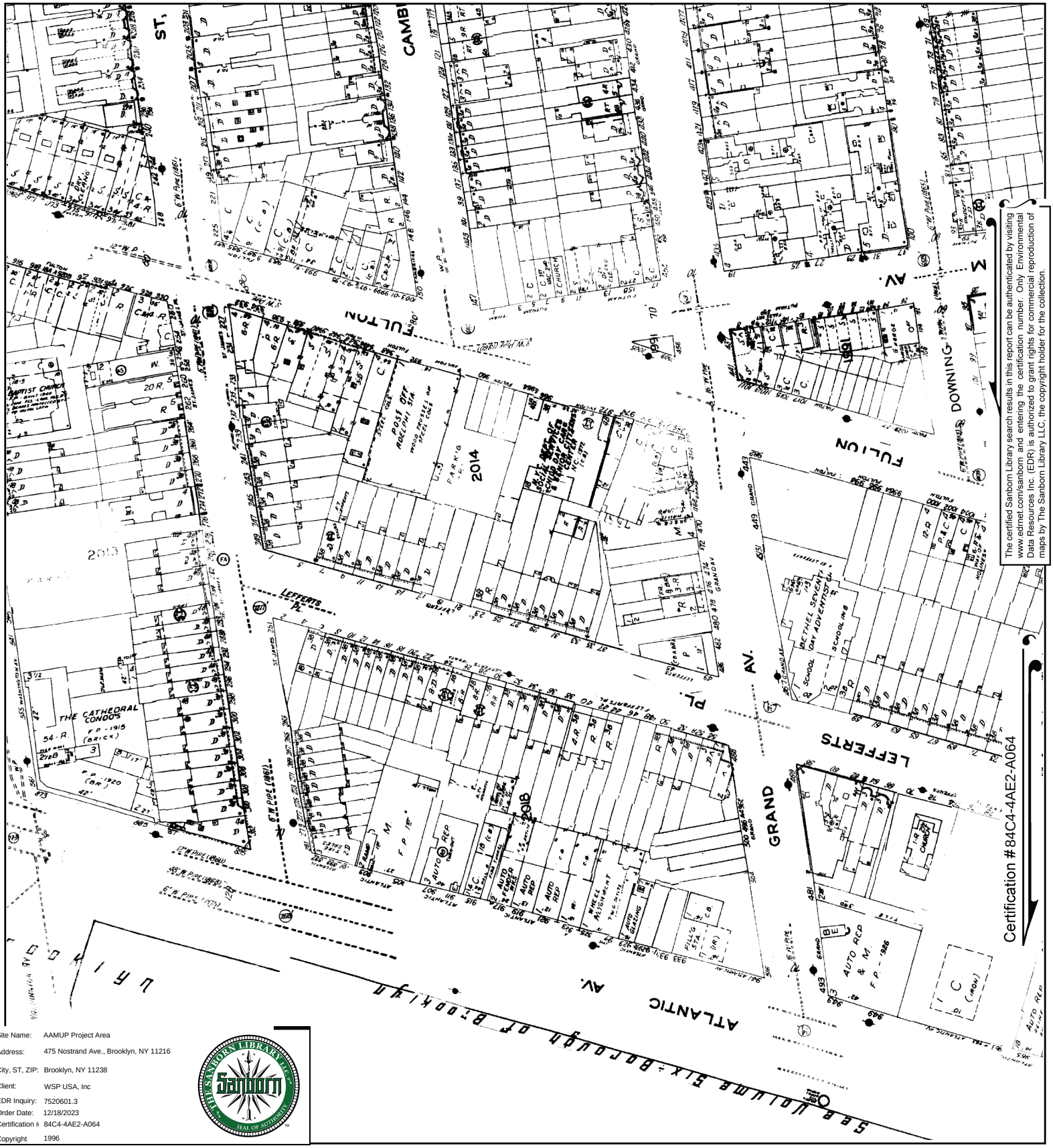

The certified Sanborn Library search results in this report can be authenticated by visiting www.edrnet.com/sanborn and entering the certification number. Only Environmental Data Resources Inc. (EDR) is authorized to grant rights for commercial reproduction of maps by The Sanborn Library LLC, the copyright holder for the collection.

Site Name:	AAMUP Project Area
Address:	475 Nostrand Ave., Brooklyn, NY 11216
City, ST, ZIP:	Brooklyn, NY 11238
Client:	WSP USA, Inc
EDR Inquiry:	7520601.3
Order Date:	12/18/2023
Certification #:	84C4-4AE2-A064
Copyright	1996

This Certified Sanborn Map combines the following sheets.
Outlined areas indicate map sheets within the collection.

0 Feet 150 300 600

Volume 2, Sheet 41



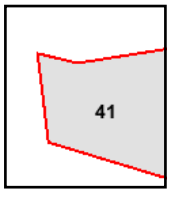

N

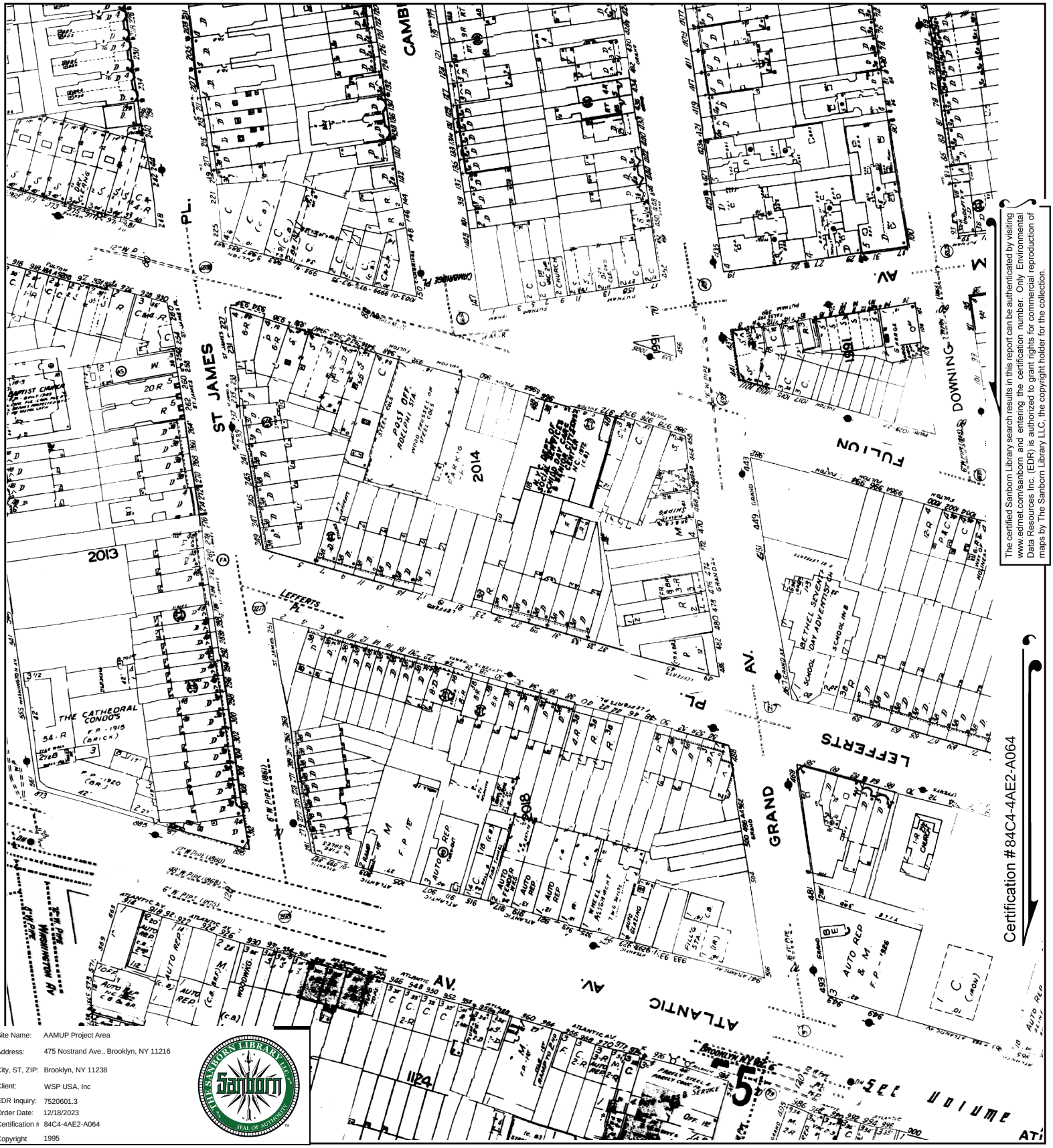

The certified Sanborn Library search results in this report can be authenticated by visiting www.edrnet.com/sanborn and entering the certification number. Only Environmental Data Resources Inc. (EDR) is authorized to grant rights for commercial reproduction of maps by The Sanborn Library LLC, the copyright holder for the collection.

Certification #84C4-4AE2-A064

Site Name:	AAMUP Project Area
Address:	475 Nostrand Ave., Brooklyn, NY 11216
City, ST, ZIP:	Brooklyn, NY 11238
Client:	WSP USA, Inc
EDR Inquiry:	7520601.3
Order Date:	12/18/2023
Certification #	84C4-4AE2-A064
Copyright	1995

This Certified Sanborn Map combines the following sheets.
Outlined areas indicate map sheets within the collection.

0 Feet 150 300 600



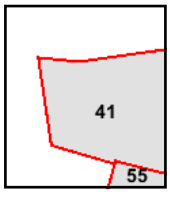

Volume 2, Sheet 41
Volume 7, Sheet 14
Volume 6, Sheet 55
Volume 5, Sheet 47
Volume 5, Sheet 47

N

The certified Sanborn Library search results in this report can be authenticated by visiting www.edrnet.com/sanborn and entering the certification number. Only Environmental Data Resources Inc. (EDR) is authorized to grant rights for commercial reproduction of maps by The Sanborn Library LLC, the copyright holder for the collection.

Certification #84C4-4AE2-A064


See Volume Two Borough of Brooklyn
ATLANTIC AV.
See Volume
ATLANTIC AV.
WASHINGTON AV.
11th PLACE
11th PLACE
AUTO REPR.
AUTO REPR.
AUTO REPR.



The certified Sanborn Library search results in this report can be authenticated by visiting www.edrnet.com/sanborn and entering the certification number. Only Environmental Data Resources Inc. (EDR) is authorized to grant rights for commercial reproduction of maps by The Sanborn Library LLC, the copyright holder for the collection.

Site Name:	AAMUP Project Area
Address:	475 Nostrand Ave., Brooklyn, NY 11216
City, ST, ZIP:	Brooklyn, NY 11238
Client:	WSP USA, Inc
EDR Inquiry:	7520601.3
Order Date:	12/18/2023
Certification #	84C4-4AE2-A064
Copyright	1993

This Certified Sanborn Map combines the following sheets.
Outlined areas indicate map sheets within the collection.



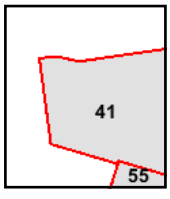

Volume 7, Sheet 14
Volume 5, Sheet 47
Volume 2, Sheet 41
Volume 6, Sheet 55

0 Feet 150 300 600

N

Certified Sanborn® Map

1992

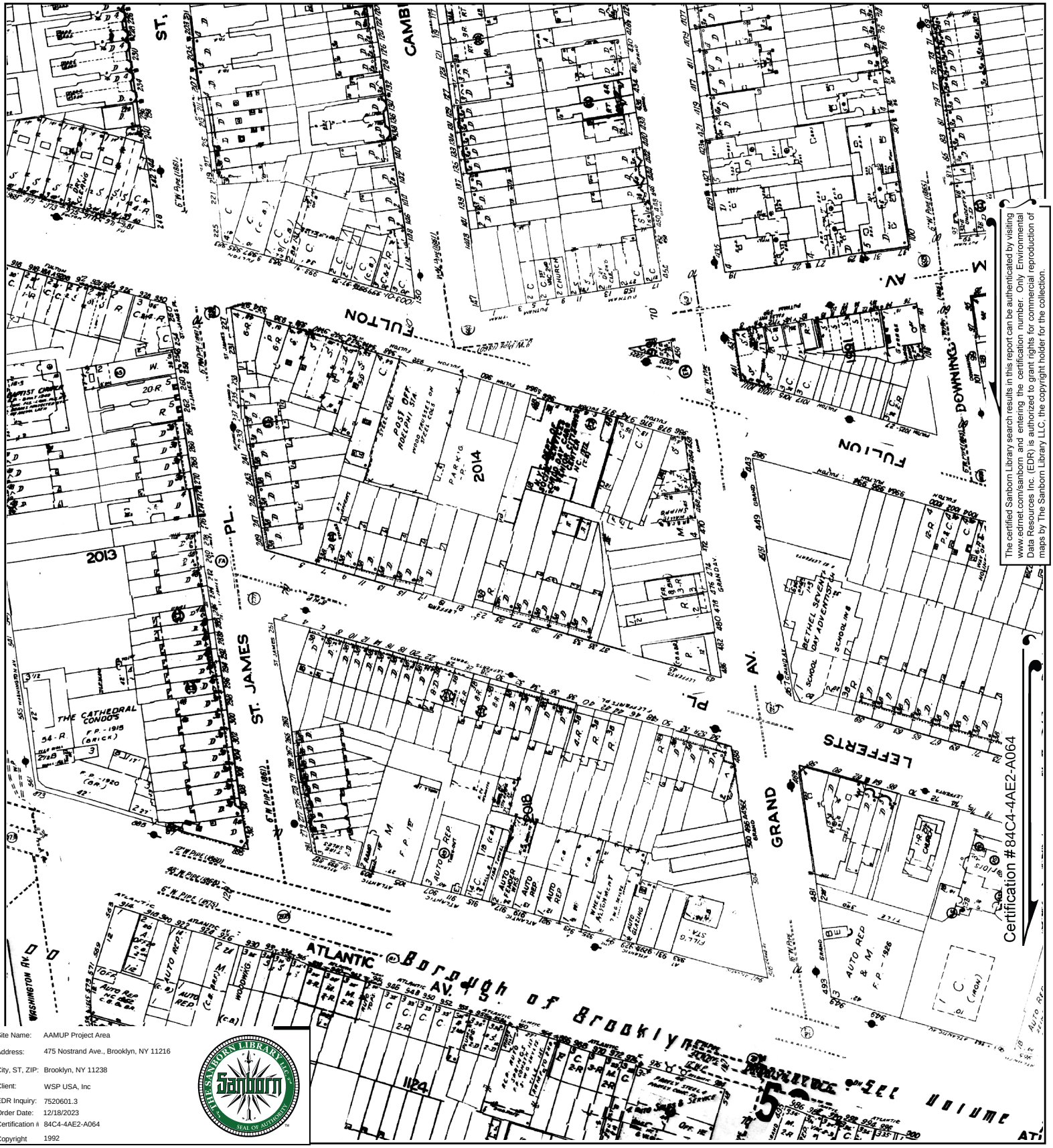

The certified Sanborn Library search results in this report can be authenticated by visiting www.edrnet.com/sanborn and entering the certification number. Only Environmental Data Resources Inc. (EDR) is authorized to grant rights for commercial reproduction of maps by The Sanborn Library LLC, the copyright holder for the collection.

Site Name:	AAMUP Project Area
Address:	475 Nostrand Ave., Brooklyn, NY 11216
City, ST, ZIP:	Brooklyn, NY 11238
Client:	WSP USA, Inc
EDR Inquiry:	7520601.3
Order Date:	12/18/2023
Certification #	84C4-4AE2-A064
Copyright	1992

This Certified Sanborn Map combines the following sheets.
Outlined areas indicate map sheets within the collection.

0 Feet 150 300 600



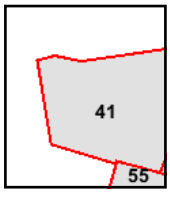

Volume 6, Sheet 55
Volume 7, Sheet 14
Volume 5, Sheet 47
Volume 2, Sheet 41

N



The certified Sanborn Library search results in this report can be authenticated by visiting www.edrnet.com/sanborn and entering the certification number. Only Environmental Data Resources Inc. (EDR) is authorized to grant rights for commercial reproduction of maps by The Sanborn Library LLC, the copyright holder for the collection.

Site Name:	AAMUP Project Area
Address:	475 Nostrand Ave., Brooklyn, NY 11216
City, ST, ZIP:	Brooklyn, NY 11238
Client:	WSP USA, Inc
EDR Inquiry:	7520601.3
Order Date:	12/18/2023
Certification #	84C4-4AE2-A064
Copyright	1991

This Certified Sanborn Map combines the following sheets.
Outlined areas indicate map sheets within the collection.



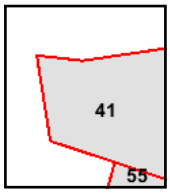

Volume 7, Sheet 14
Volume 2, Sheet 41
Volume 5, Sheet 47
Volume 6, Sheet 55

0 Feet 150 300 600

N

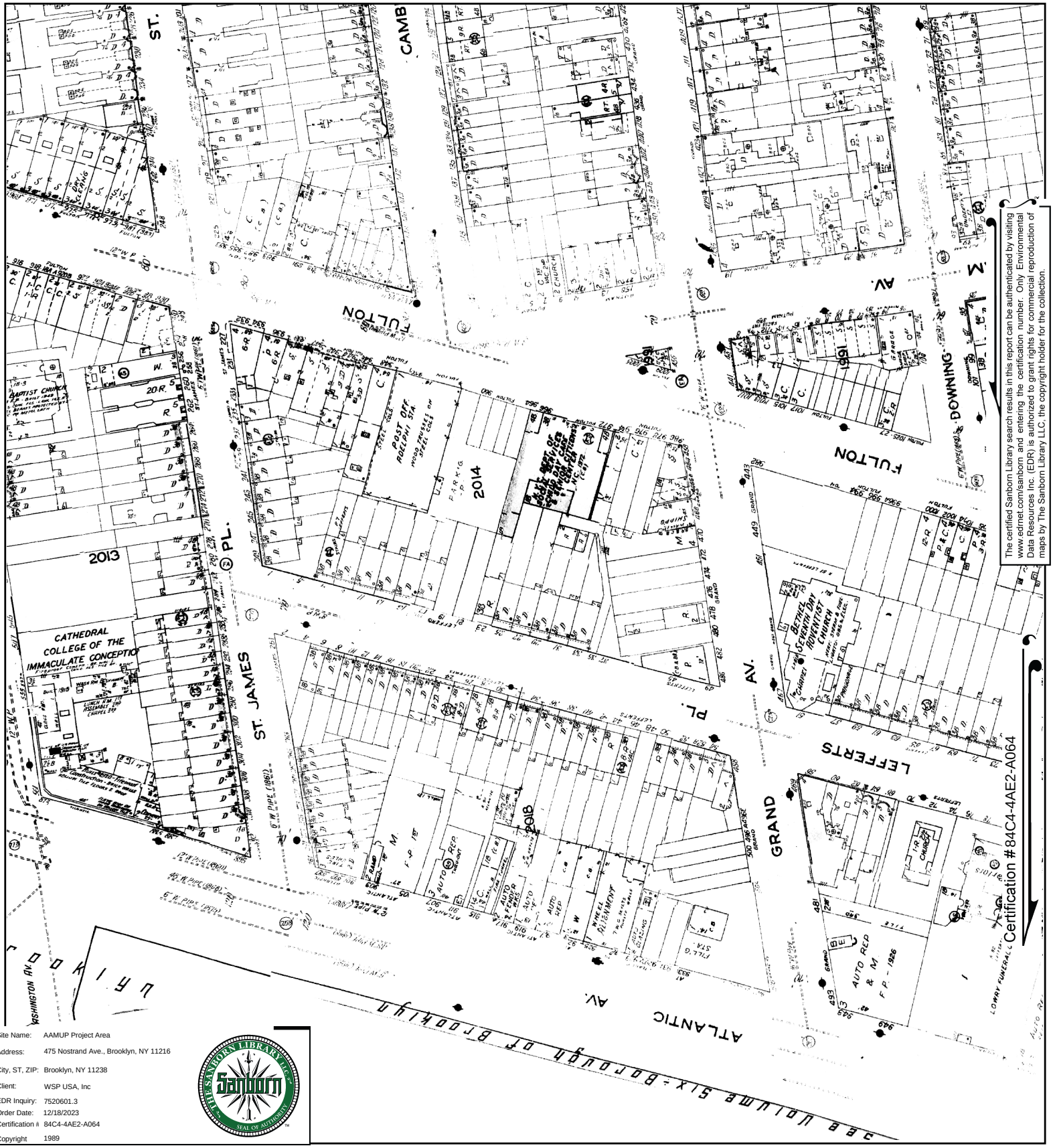

The certified Sanborn Library search results in this report can be authenticated by visiting www.edrnet.com/sanborn and entering the certification number. Only Environmental Data Resources Inc. (EDR) is authorized to grant rights for commercial reproduction of maps by The Sanborn Library LLC, the copyright holder for the collection.

Site Name:	AAMUP Project Area
Address:	475 Nostrand Ave., Brooklyn, NY 11216
City, ST, ZIP:	Brooklyn, NY 11238
Client:	WSP USA, Inc
EDR Inquiry:	7520601.3
Order Date:	12/18/2023
Certification #	84C4-4AE2-A064
Copyright	1989

This Certified Sanborn Map combines the following sheets.
Outlined areas indicate map sheets within the collection.

0 Feet 150 300 600



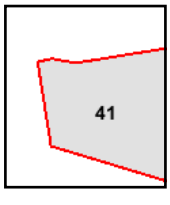

Volume 7, Sheet 14
Volume 2, Sheet 41

N



The certified Sanborn Library search results in this report can be authenticated by visiting www.edrnet.com/sanborn and entering the certification number. Only Environmental Data Resources Inc. (EDR) is authorized to grant rights for commercial reproduction of maps by The Sanborn Library LLC, the copyright holder for the collection.

Site Name:	AAMUP Project Area
Address:	475 Nostrand Ave., Brooklyn, NY 11216
City, ST, ZIP:	Brooklyn, NY 11238
Client:	WSP USA, Inc
EDR Inquiry:	7520601.3
Order Date:	12/18/2023
Certification #:	84C4-4AE2-A064
Copyright	1988

This Certified Sanborn Map combines the following sheets.
Outlined areas indicate map sheets within the collection.



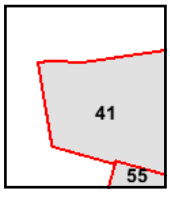

Volume 7, Sheet 14
Volume 5, Sheet 47
Volume 2, Sheet 41
Volume 6, Sheet 55

0 Feet 150 300 600

N



The certified Sanborn Library search results in this report can be authenticated by visiting www.edrnet.com/sanborn and entering the certification number. Only Environmental Data Resources Inc. (EDR) is authorized to grant rights for commercial reproduction of maps by The Sanborn Library LLC, the copyright holder for the collection.

Site Name:	AAMUP Project Area
Address:	475 Nostrand Ave., Brooklyn, NY 11216
City, ST, ZIP:	Brooklyn, NY 11238
Client:	WSP USA, Inc
EDR Inquiry:	7520601.3
Order Date:	12/18/2023
Certification #	84C4-4AE2-A064
Copyright	1987

This Certified Sanborn Map combines the following sheets.
Outlined areas indicate map sheets within the collection.



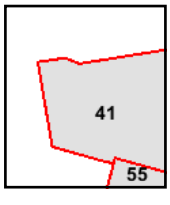

Volume 6, Sheet 55
Volume 7, Sheet 14
Volume 5, Sheet 47
Volume 2, Sheet 41

0 Feet 150 300 600

N

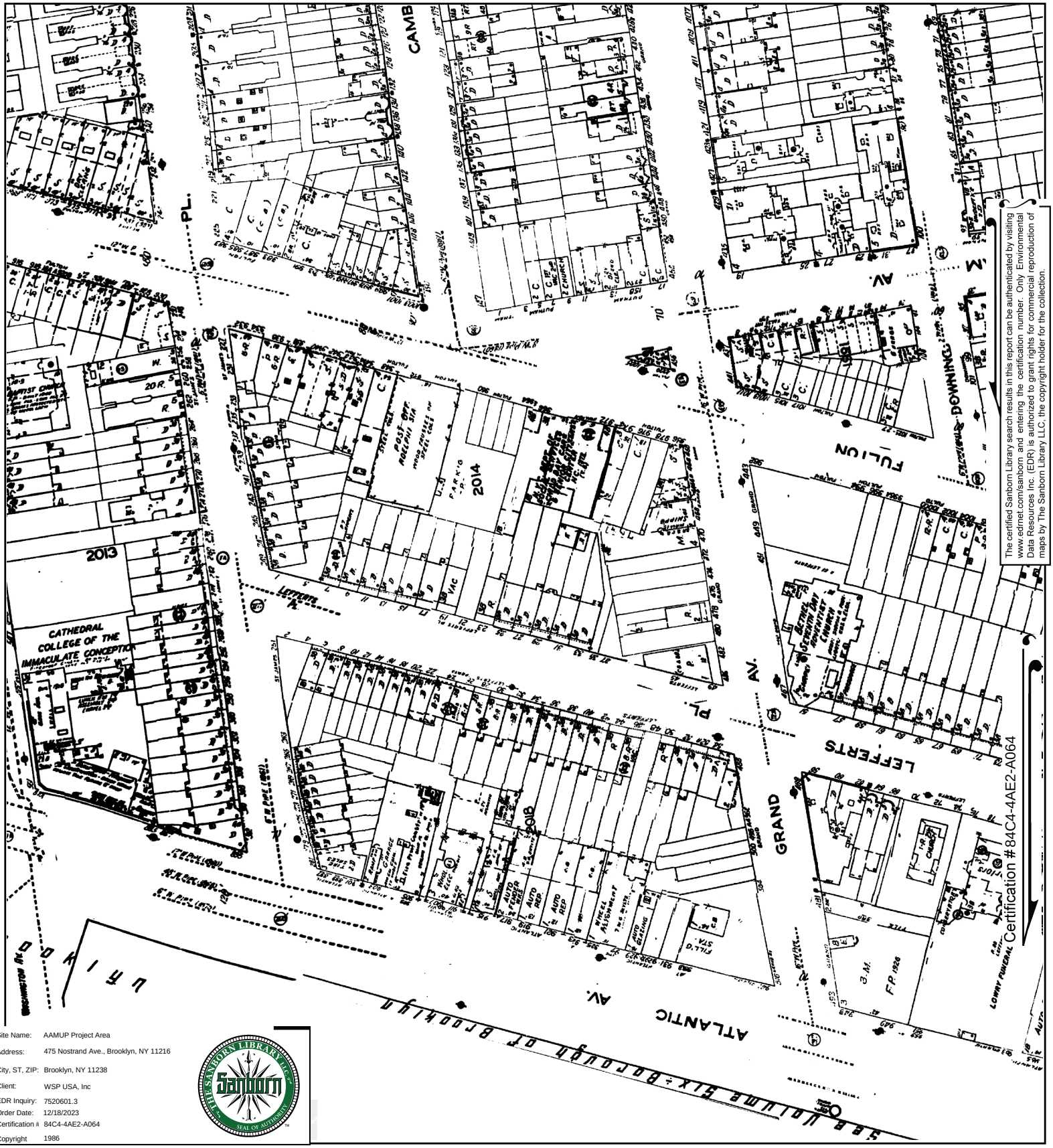

The certified Sanborn Library search results in this report can be authenticated by visiting www.edrnet.com/sanborn and entering the certification number. Only Environmental Data Resources Inc. (EDR) is authorized to grant rights for commercial reproduction of maps by The Sanborn Library LLC, the copyright holder for the collection.

Site Name:	AAMUP Project Area
Address:	475 Nostrand Ave., Brooklyn, NY 11216
City, ST, ZIP:	Brooklyn, NY 11238
Client:	WSP USA, Inc
EDR Inquiry:	7520601.3
Order Date:	12/18/2023
Certification #	84C4-4AE2-A064
Copyright	1986

This Certified Sanborn Map combines the following sheets.
Outlined areas indicate map sheets within the collection.

0 Feet 150 300 600



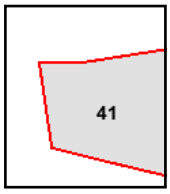

Volume 2, Sheet 41

N

The certified Sanborn Library search results in this report can be authenticated by visiting www.edrnet.com/sanborn and entering the certification number. Only Environmental Data Resources Inc. (EDR) is authorized to grant rights for commercial reproduction of maps by The Sanborn Library LLC, the copyright holder for the collection.

Certification #84C4-4AE2-A064

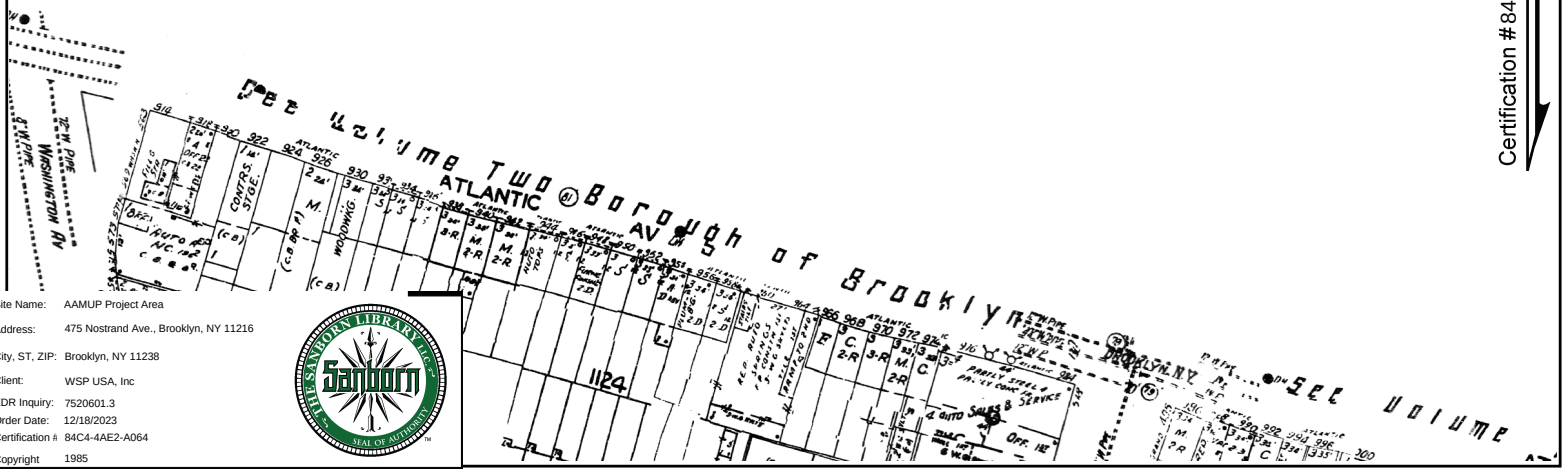

Site Name:	AAMUP Project Area
Address:	475 Nostrand Ave., Brooklyn, NY 11216
City, ST, ZIP:	Brooklyn, NY 11238
Client:	WSP USA, Inc
EDR Inquiry:	7520601.3
Order Date:	12/18/2023
Certification #:	84C4-4AE2-A064
Copyright	1985

This Certified Sanborn Map combines the following sheets.
Outlined areas indicate map sheets within the collection.

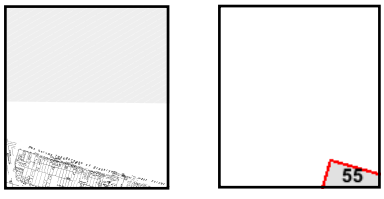

Volume 6, Sheet 55

0 Feet 150 300 600

N

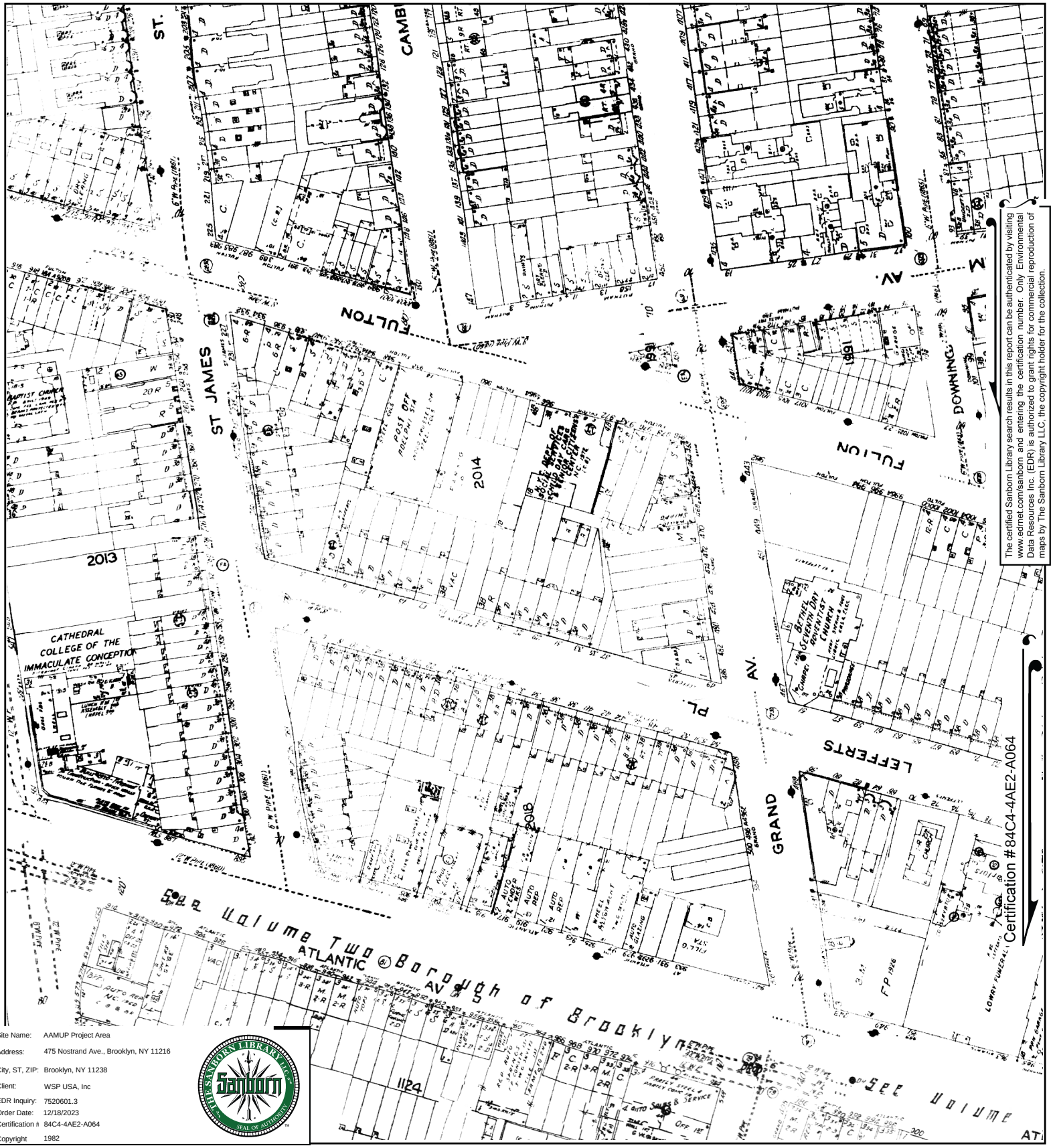

The certified Sanborn Library search results in this report can be authenticated by visiting www.edrnet.com/sanborn and entering the certification number. Only Environmental Data Resources Inc. (EDR) is authorized to grant rights for commercial reproduction of maps by The Sanborn Library LLC, the copyright holder for the collection.

Site Name:	AAMUP Project Area
Address:	475 Nostrand Ave., Brooklyn, NY 11216
City, ST, ZIP:	Brooklyn, NY 11238
Client:	WSP USA, Inc
EDR Inquiry:	7520601.3
Order Date:	12/18/2023
Certification #	84C4-4AE2-A064
Copyright	1982

This Certified Sanborn Map combines the following sheets.
Outlined areas indicate map sheets within the collection.

0 Feet 150 300 600



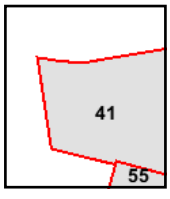

Volume 5, Sheet 47
Volume 7, Sheet 14
Volume 2, Sheet 41
Volume 6, Sheet 55

N



The certified Sanborn Library search results in this report can be authenticated by visiting www.edrnet.com/sanborn and entering the certification number. Only Environmental Data Resources Inc. (EDR) is authorized to grant rights for commercial reproduction of maps by The Sanborn Library LLC, the copyright holder for the collection.

Site Name:	AAMUP Project Area
Address:	475 Nostrand Ave., Brooklyn, NY 11216
City, ST, ZIP:	Brooklyn, NY 11238
Client:	WSP USA, Inc
EDR Inquiry:	7520601.3
Order Date:	12/18/2023
Certification #:	84C4-4AE2-A064
Copyright	1981

This Certified Sanborn Map combines the following sheets.
Outlined areas indicate map sheets within the collection.



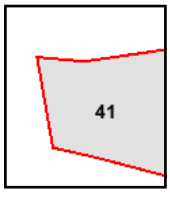

Volume 2, Sheet 41

0 Feet 150 300 600

N

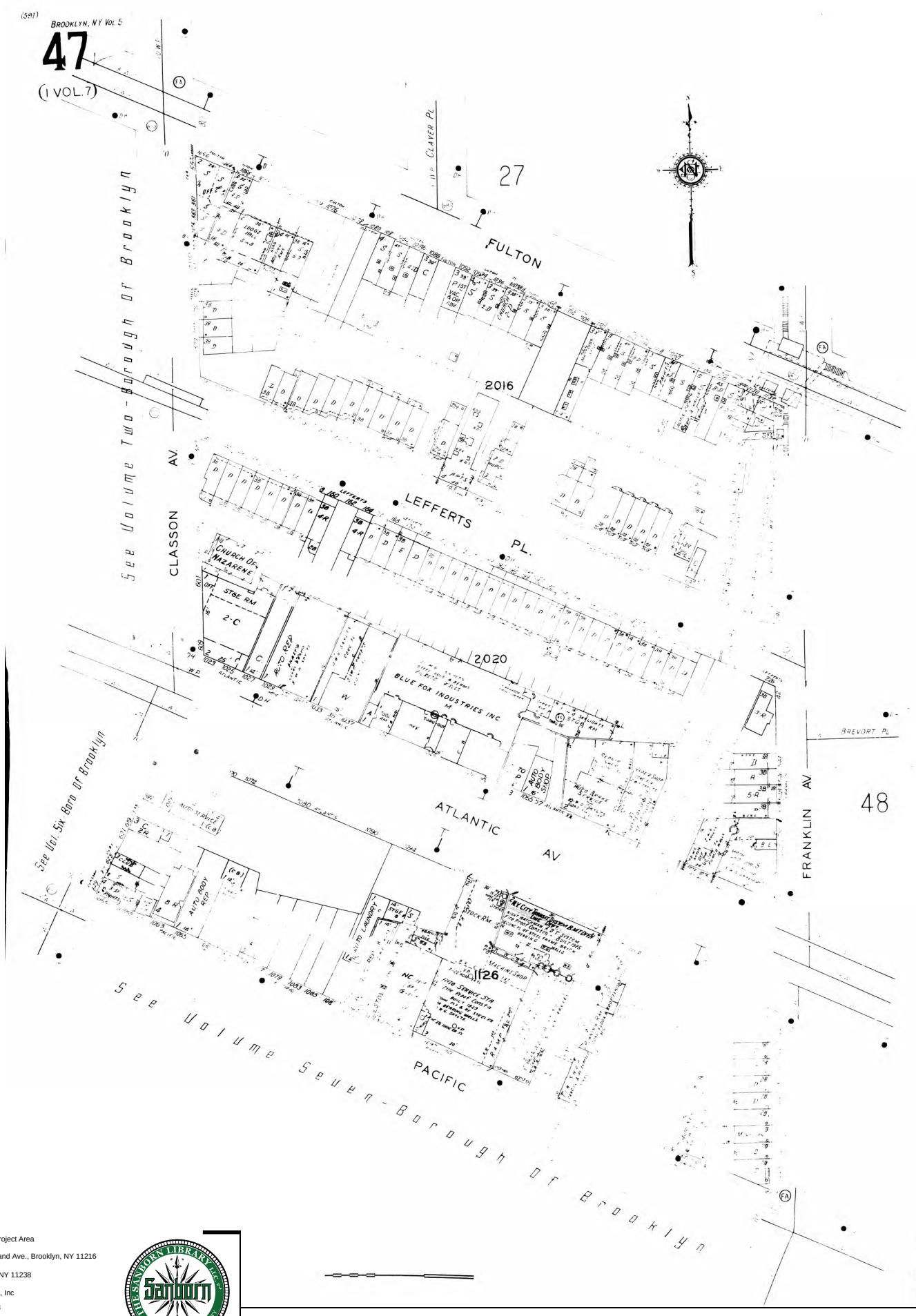

The certified Sanborn Library search results in this report can be authenticated by visiting www.edrnet.com/sanborn and entering the certification number. Only Environmental Data Resources Inc. (EDR) is authorized to grant rights for commercial reproduction of maps by The Sanborn Library LLC, the copyright holder for the collection.

Certification #84C4-4AE2-A064

Site Name:	AAMUP Project Area
Address:	475 Nostrand Ave., Brooklyn, NY 11216
City, ST, ZIP:	Brooklyn, NY 11238
Client:	WSP USA, Inc
EDR Inquiry:	7520601.3
Order Date:	12/18/2023
Certification #:	84C4-4AE2-A064
Copyright	1980



The certified Sanborn Library search results in this report can be authenticated by visiting www.edrnet.com/sanborn and entering the certification number. Only Environmental Data Resources Inc. (EDR) is authorized to grant rights for commercial reproduction of maps by The Sanborn Library LLC, the copyright holder for the collection.

Certification #84C4-4AE2-A064

Site Name: AAMUP Project Area
Address: 475 Nostrand Ave., Brooklyn, NY 11216
City, ST, ZIP: Brooklyn, NY 11238
Client: WSP USA, Inc
EDR Inquiry: 7520601.3
Order Date: 12/18/2023
Certification #: 84C4-4AE2-A064
Copyright 1980

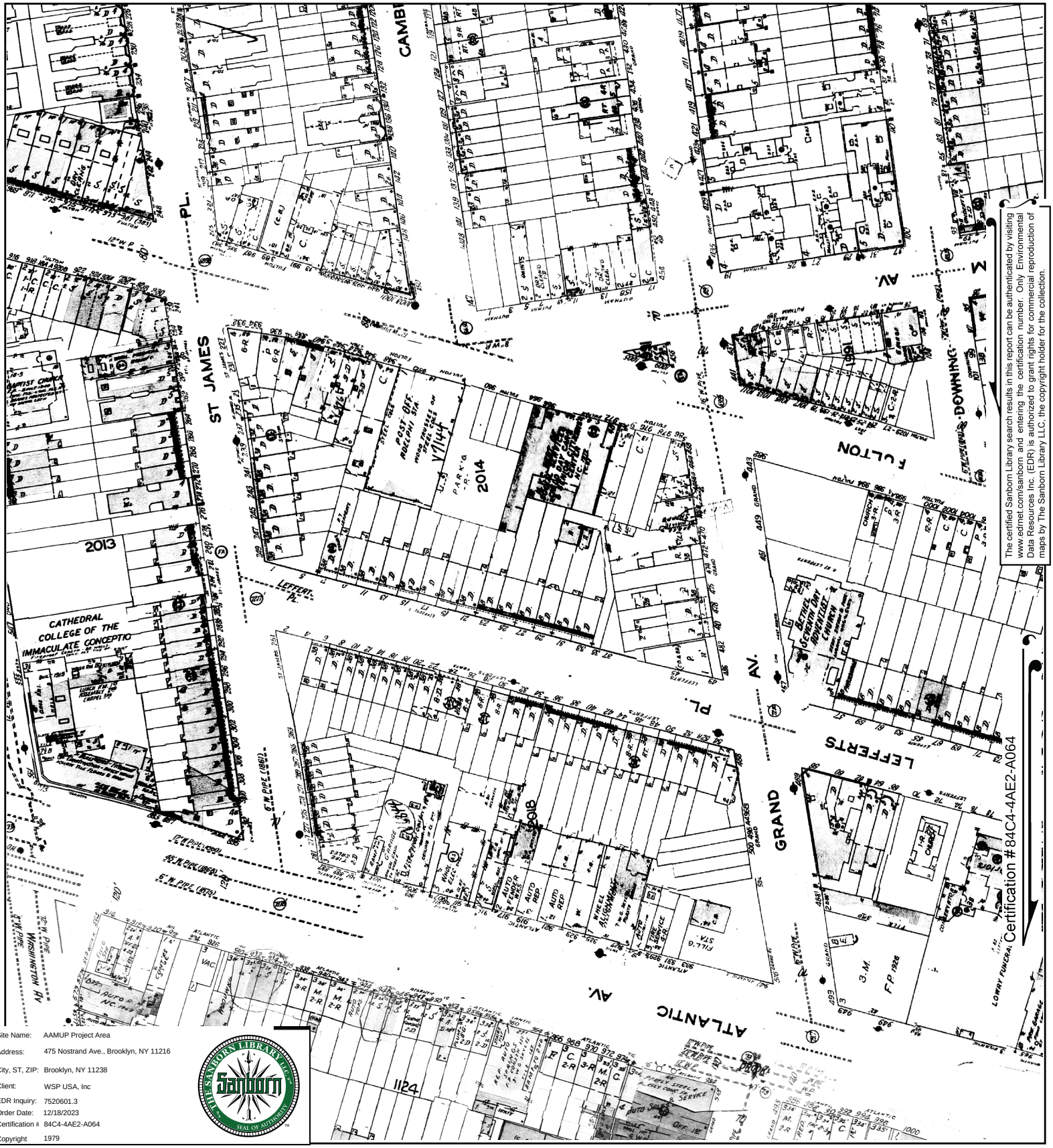

The certified Sanborn Library search results in this report can be authenticated by visiting www.edrnet.com/sanborn and entering the certification number. Only Environmental Data Resources Inc. (EDR) is authorized to grant rights for commercial reproduction of maps by The Sanborn Library LLC, the copyright holder for the collection.

Site Name:	AAMUP Project Area
Address:	475 Nostrand Ave., Brooklyn, NY 11216
City, ST, ZIP:	Brooklyn, NY 11238
Client:	WSP USA, Inc
EDR Inquiry:	7520601.3
Order Date:	12/18/2023
Certification #:	84C4-4AE2-A064
Copyright	1979

This Certified Sanborn Map combines the following sheets.
Outlined areas indicate map sheets within the collection.



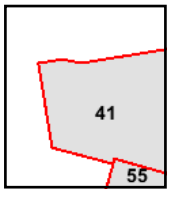

Volume 6, Sheet 55
Volume 5, Sheet 47
Volume 7, Sheet 14
Volume 2, Sheet 41

0 Feet 150 300 600

N

The certified Sanborn Library search results in this report can be authenticated by visiting www.edrnet.com/sanborn and entering the certification number. Only Environmental Data Resources Inc. (EDR) is authorized to grant rights for commercial reproduction of maps by The Sanborn Library LLC, the copyright holder for the collection.

Certification #84C4-4AE2-A064

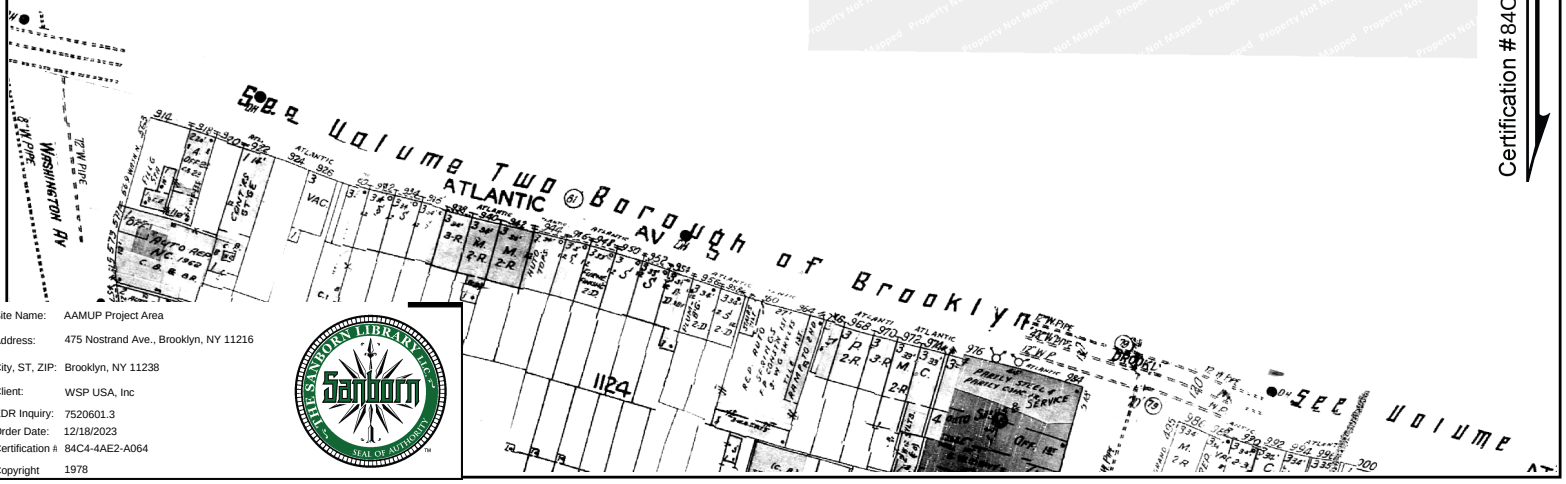

Site Name: AAMUP Project Area
Address: 475 Nostrand Ave., Brooklyn, NY 11216
City, ST, ZIP: Brooklyn, NY 11238
Client: WSP USA, Inc
EDR Inquiry: 7520601.3
Order Date: 12/18/2023
Certification #: 84C4-4AE2-A064
Copyright: 1978

This Certified Sanborn Map combines the following sheets.
Outlined areas indicate map sheets within the collection.



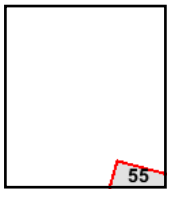

Volume 7, Sheet 14
Volume 6, Sheet 55
Volume 5, Sheet 47

0 Feet 150 300 600

N

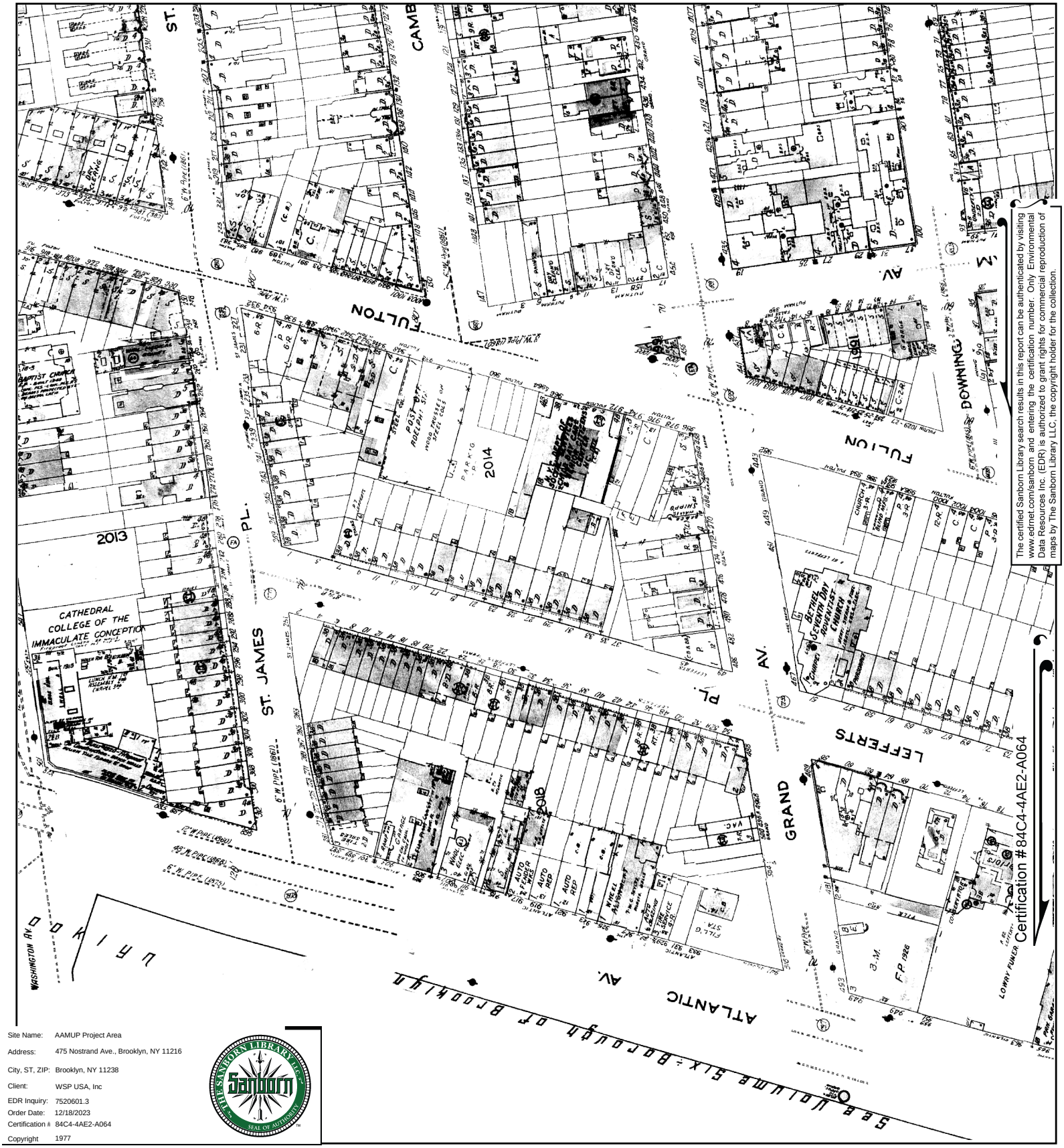

The certified Sanborn Library search results in this report can be authenticated by visiting www.edrnet.com/sanborn and entering the certification number. Only Environmental Data Resources Inc. (EDR) is authorized to grant rights for commercial reproduction of maps by The Sanborn Library LLC, the copyright holder for the collection.

Site Name: AAMUP Project Area
Address: 475 Nostrand Ave., Brooklyn, NY 11216
City, ST, ZIP: Brooklyn, NY 11238
Client: WSP USA, Inc
EDR Inquiry: 7520601.3
Order Date: 12/18/2023
Certification #: 84C4-4AE2-A064
Copyright: 1977

THE SANBORN LIBRARY LLC
Sanborn
SEAL OF AUTHENTICITY

This Certified Sanborn Map combines the following sheets.
Outlined areas indicate map sheets within the collection.

0 Feet 150 300 600



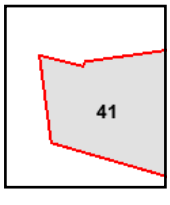

Volume 2, Sheet 41

N

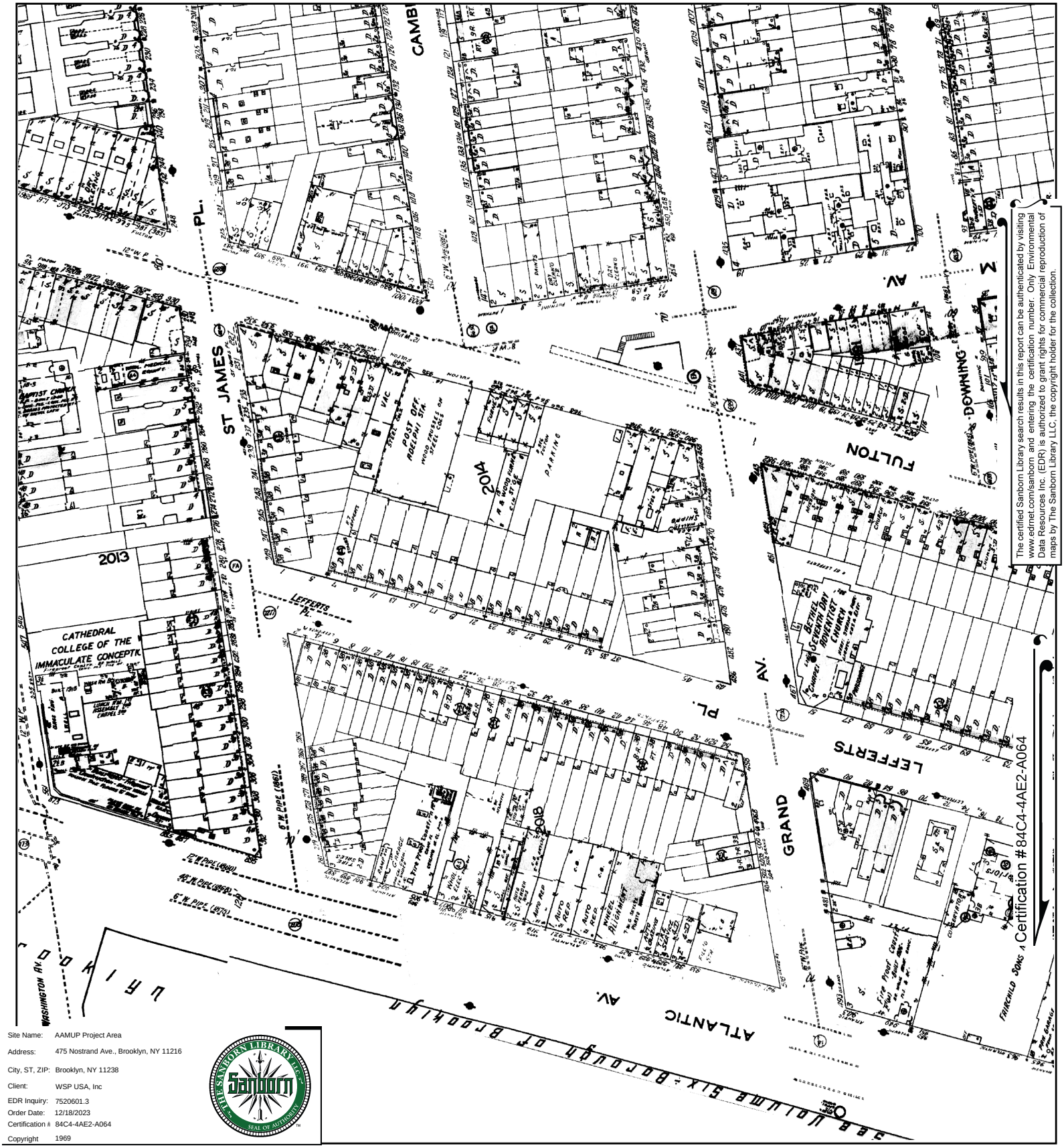

The certified Sanborn Library search results in this report can be authenticated by visiting www.edrnet.com/sanborn and entering the certification number. Only Environmental Data Resources Inc. (EDR) is authorized to grant rights for commercial reproduction of maps by The Sanborn Library LLC, the copyright holder for the collection.

Site Name:	AAMUP Project Area
Address:	475 Nostrand Ave., Brooklyn, NY 11216
City, ST, ZIP:	Brooklyn, NY 11238
Client:	WSP USA, Inc
EDR Inquiry:	7520601.3
Order Date:	12/18/2023
Certification #	84C4-4AE2-A064
Copyright	1969

This Certified Sanborn Map combines the following sheets.
Outlined areas indicate map sheets within the collection.



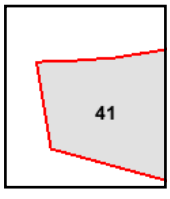

Volume 2, Sheet 41

0 Feet 150 300 600

N

The certified Sanborn Library search results in this report can be authenticated by visiting www.edrnet.com/sanborn and entering the certification number. Only Environmental Data Resources Inc. (EDR) is authorized to grant rights for commercial reproduction of maps by The Sanborn Library LLC, the copyright holder for the collection.

Certification #84C4-4AE2-A064

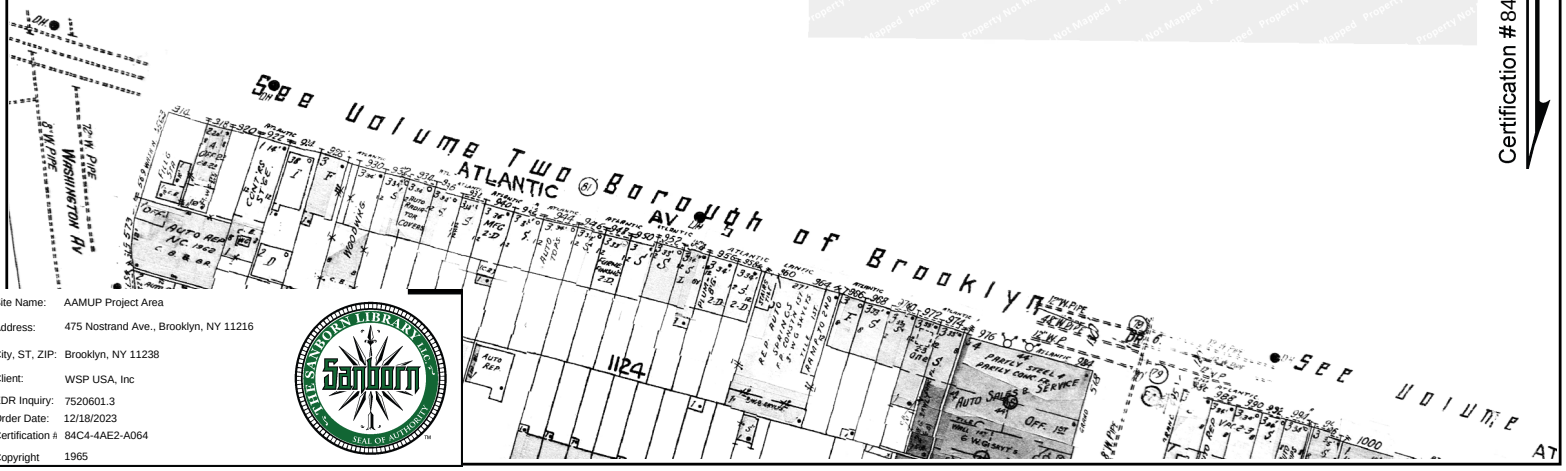

Site Name:	AAMUP Project Area
Address:	475 Nostrand Ave., Brooklyn, NY 11216
City, ST, ZIP:	Brooklyn, NY 11238
Client:	WSP USA, Inc
EDR Inquiry:	7520601.3
Order Date:	12/18/2023
Certification #:	84C4-4AE2-A064
Copyright	1965

This Certified Sanborn Map combines the following sheets.
Outlined areas indicate map sheets within the collection.



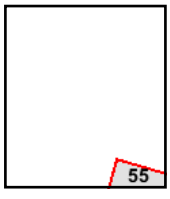

Volume 7, Sheet 14
Volume 5, Sheet 47
Volume 6, Sheet 55

0 Feet 150 300 600

N

The certified Sanborn Library search results in this report can be authenticated by visiting www.edrnet.com/sanborn and entering the certification number. Only Environmental Data Resources Inc. (EDR) is authorized to grant rights for commercial reproduction of maps by The Sanborn Library LLC, the copyright holder for the collection.

Certification #84C4-4AE2-A064

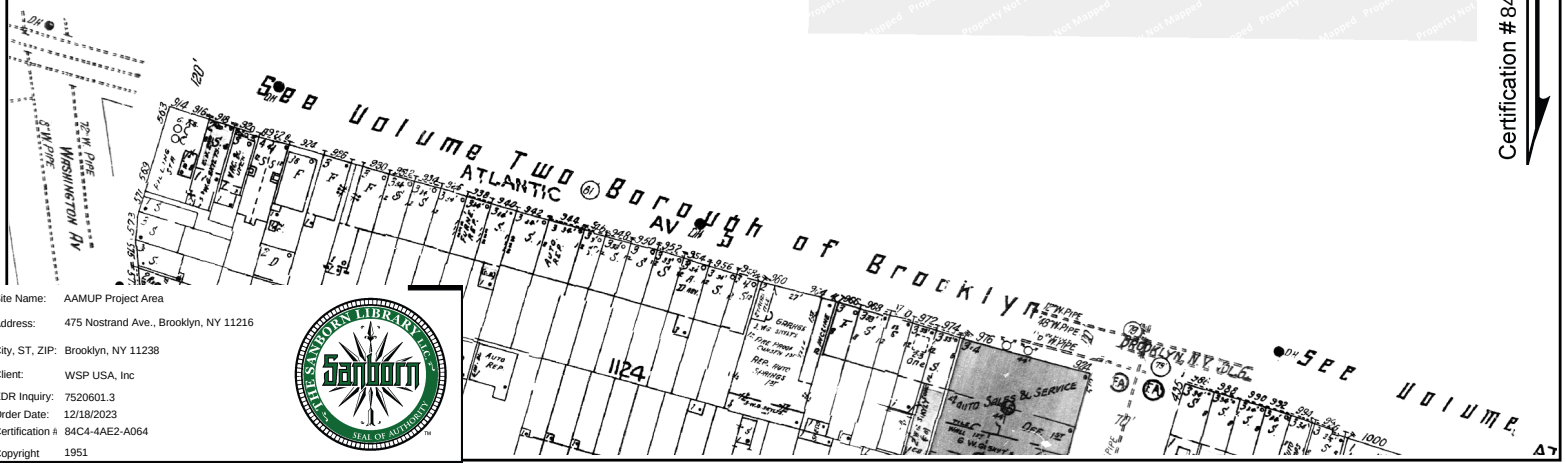

Site Name: AAMUP Project Area
Address: 475 Nostrand Ave., Brooklyn, NY 11216
City, ST, ZIP: Brooklyn, NY 11238
Client: WSP USA, Inc
EDR Inquiry: 7520601.3
Order Date: 12/18/2023
Certification #: 84C4-4AE2-A064
Copyright 1951

This Certified Sanborn Map combines the following sheets.
Outlined areas indicate map sheets within the collection.



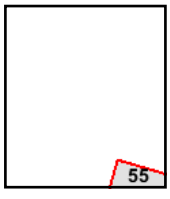

Volume 6, Sheet 55
Volume 7, Sheet 14
Volume 5, Sheet 47

0 Feet 150 300 600

N

Certified Sanborn® Map

1950

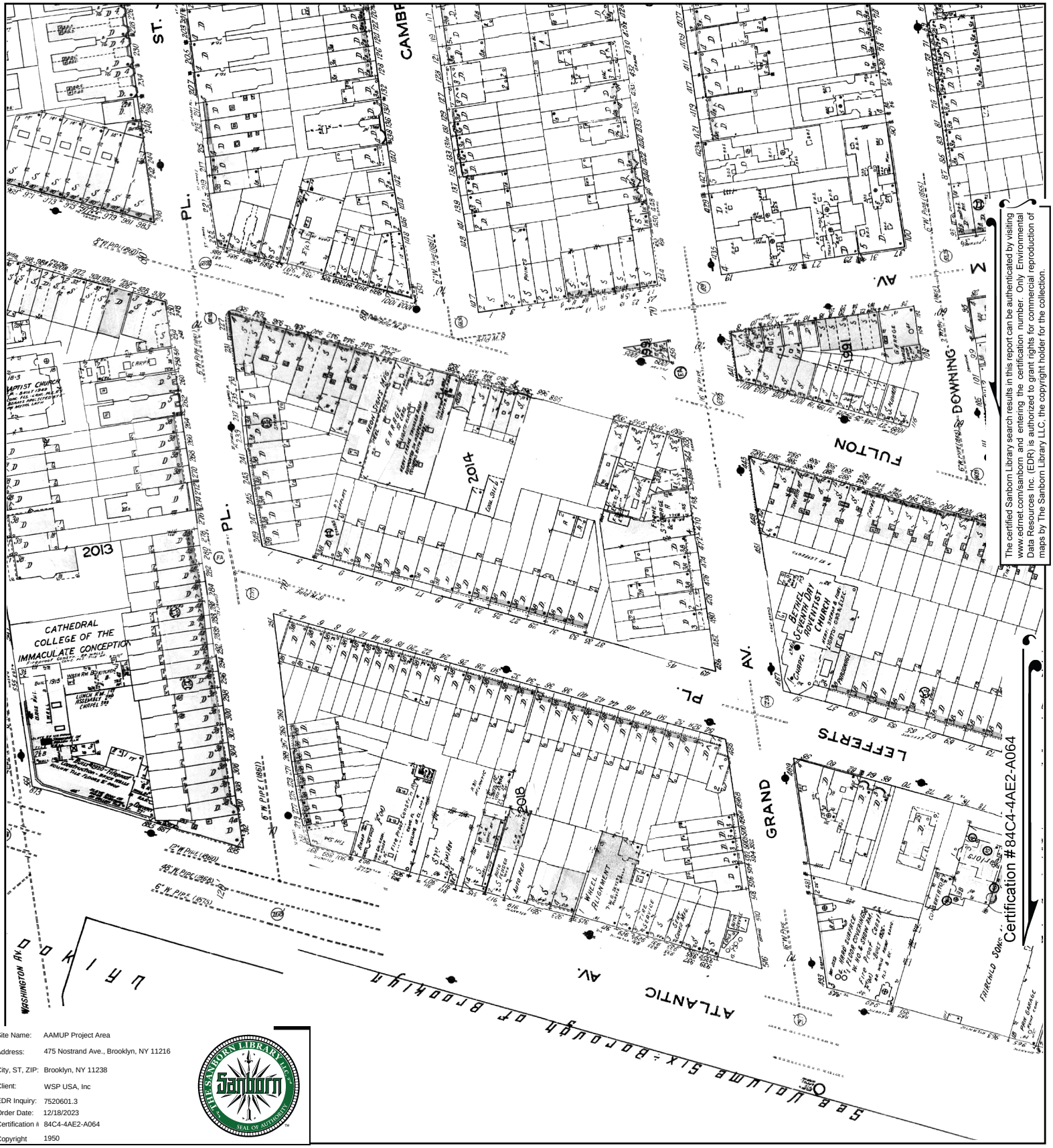

The certified Sanborn Library search results in this report can be authenticated by visiting www.edrnet.com/sanborn and entering the certification number. Only Environmental Data Resources Inc. (EDR) is authorized to grant rights for commercial reproduction of maps by The Sanborn Library LLC, the copyright holder for the collection.

Site Name:	AAMUP Project Area
Address:	475 Nostrand Ave., Brooklyn, NY 11216
City, ST, ZIP:	Brooklyn, NY 11238
Client:	WSP USA, Inc
EDR Inquiry:	7520601.3
Order Date:	12/18/2023
Certification #:	84C4-4AE2-A064
Copyright	1950

This Certified Sanborn Map combines the following sheets.
Outlined areas indicate map sheets within the collection.

0 Feet 150 300 600

Volume 2, Sheet 41

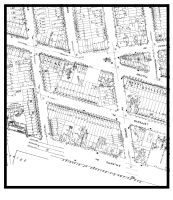

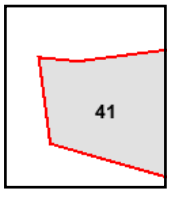

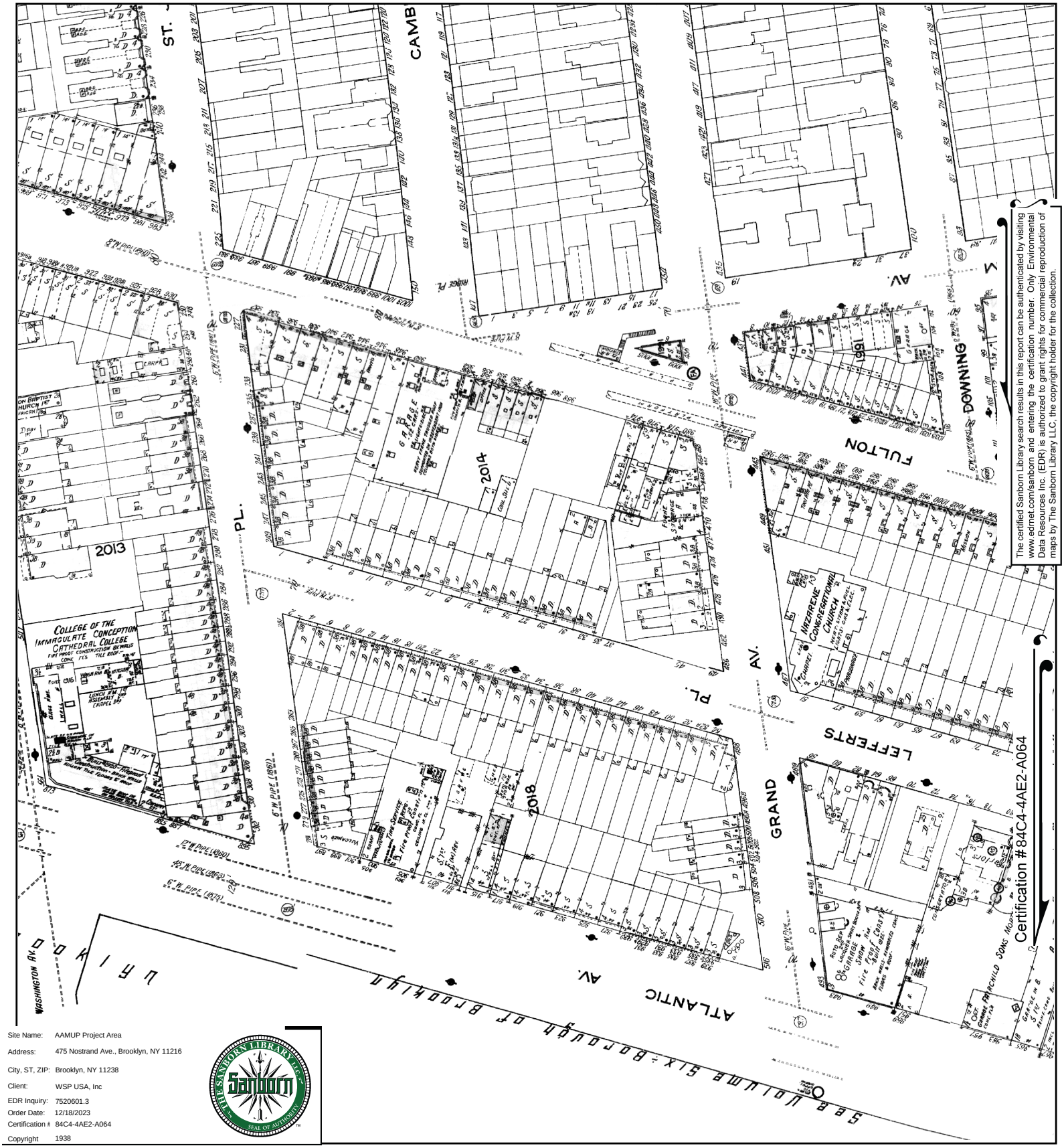

The certified Sanborn Library search results in this report can be authenticated by visiting www.edrnet.com/sanborn and entering the certification number. Only Environmental Data Resources Inc. (EDR) is authorized to grant rights for commercial reproduction of maps by The Sanborn Library LLC, the copyright holder for the collection.

Site Name: AAMUP Project Area
Address: 475 Nostrand Ave., Brooklyn, NY 11216
City, ST, ZIP: Brooklyn, NY 11238
Client: WSP USA, Inc
EDR Inquiry: 7520601.3
Order Date: 12/18/2023
Certification #: 84C4-4AE2-A064
Copyright: 1938

This Certified Sanborn Map combines the following sheets.
Outlined areas indicate map sheets within the collection.

0 Feet 150 300 600

Volume 2, Sheet 41

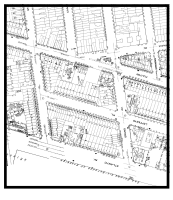

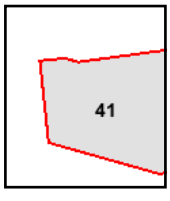

N

The certified Sanborn Library search results in this report can be authenticated by visiting www.edrnet.com/sanborn and entering the certification number. Only Environmental Data Resources Inc. (EDR) is authorized to grant rights for commercial reproduction of maps by The Sanborn Library LLC, the copyright holder for the collection.

Certification #84C4-4AE2-A064

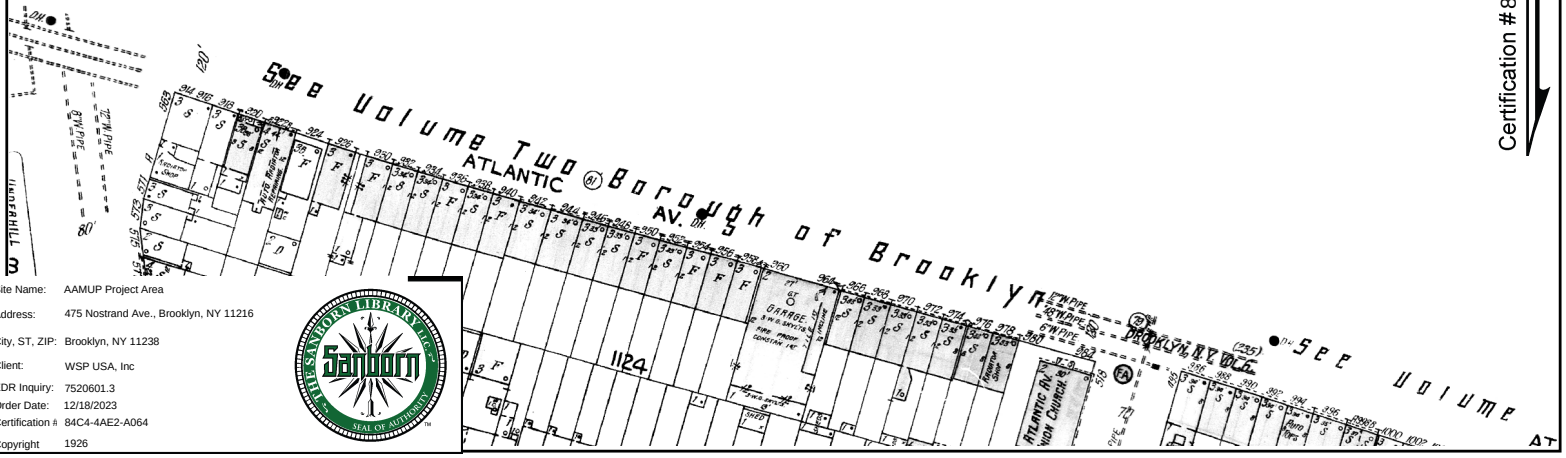

Site Name: AAMUP Project Area
Address: 475 Nostrand Ave., Brooklyn, NY 11216
City, ST, ZIP: Brooklyn, NY 11238
Client: WSP USA, Inc
EDR Inquiry: 7520601.3
Order Date: 12/18/2023
Certification #: 84C4-4AE2-A064
Copyright: 1926

This Certified Sanborn Map combines the following sheets.
Outlined areas indicate map sheets within the collection.

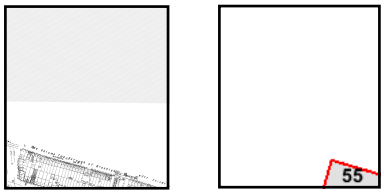

Volume 6, Sheet 55

0 Feet 150 300 600

N

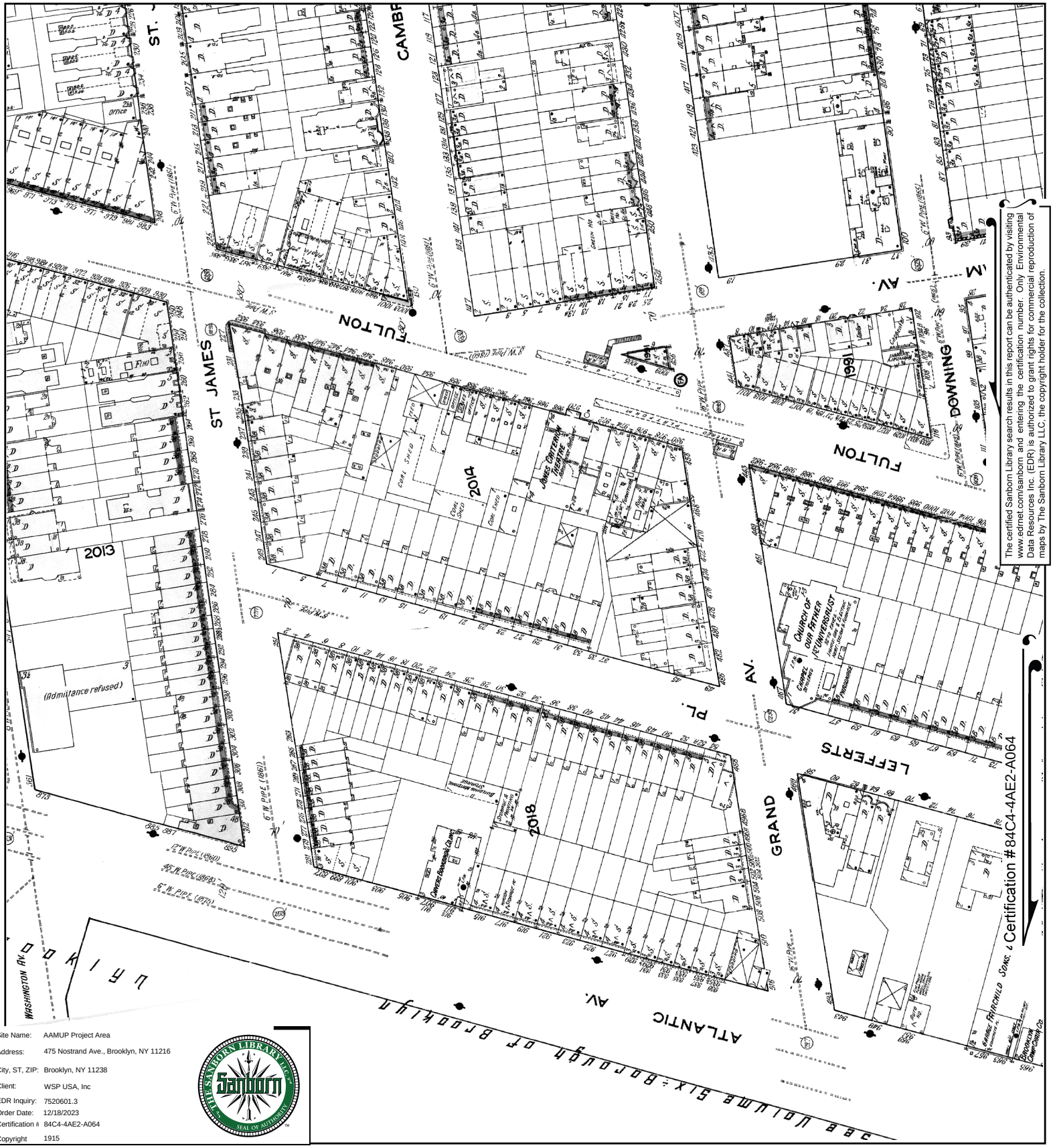

The certified Sanborn Library search results in this report can be authenticated by visiting www.edrnet.com/sanborn and entering the certification number. Only Environmental Data Resources Inc. (EDR) is authorized to grant rights for commercial reproduction of maps by The Sanborn Library LLC, the copyright holder for the collection.

Site Name:	AAMUP Project Area
Address:	475 Nostrand Ave., Brooklyn, NY 11216
City, ST, ZIP:	Brooklyn, NY 11238
Client:	WSP USA, Inc
EDR Inquiry:	7520601.3
Order Date:	12/18/2023
Certification #	84C4-4AE2-A064
Copyright	1915

This Certified Sanborn Map combines the following sheets.
Outlined areas indicate map sheets within the collection.

0 Feet 150 300 600



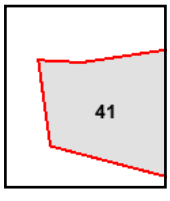

Volume 2, Sheet 41

N

The certified Sanborn Library search results in this report can be authenticated by visiting www.edrnet.com/sanborn and entering the certification number. Only Environmental Data Resources Inc. (EDR) is authorized to grant rights for commercial reproduction of maps by The Sanborn Library LLC, the copyright holder for the collection.

Certification #84C4-4AE2-A064

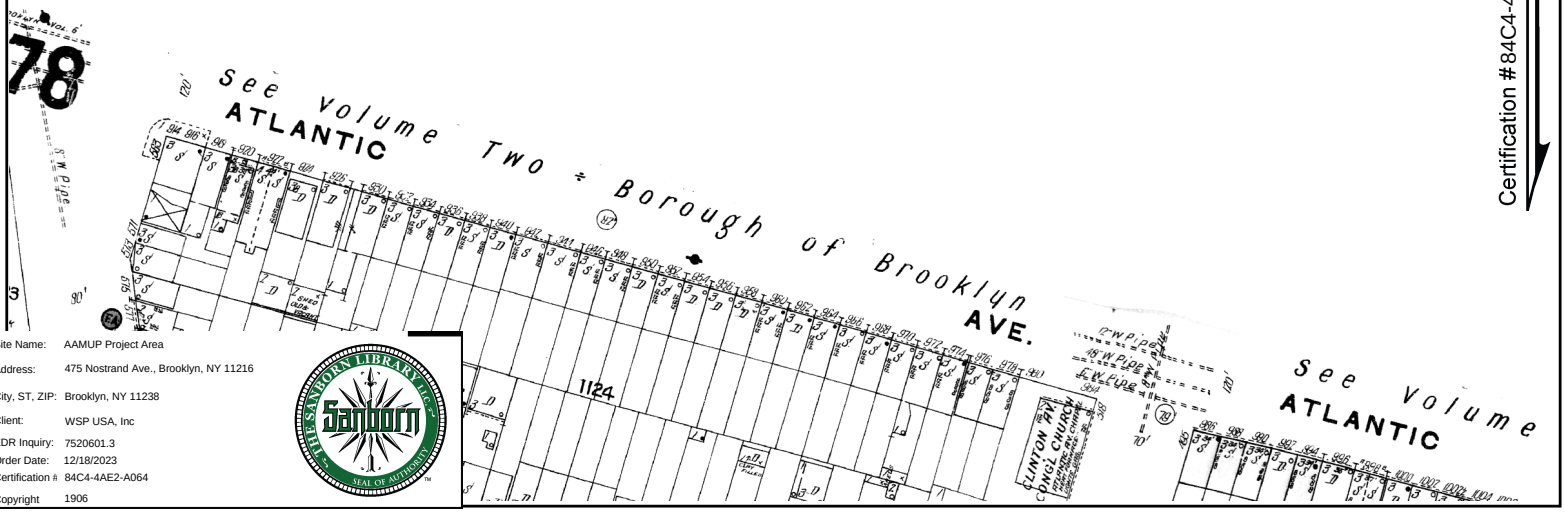

Site Name: AAMUP Project Area
Address: 475 Nostrand Ave., Brooklyn, NY 11216
City, ST, ZIP: Brooklyn, NY 11238
Client: WSP USA, Inc
EDR Inquiry: 7520601.3
Order Date: 12/18/2023
Certification #: 84C4-4AE2-A064
Copyright: 1906

This Certified Sanborn Map combines the following sheets.
Outlined areas indicate map sheets within the collection.

0 Feet 150 300 600

Volume 6, Sheet 80



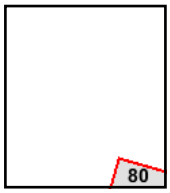

N

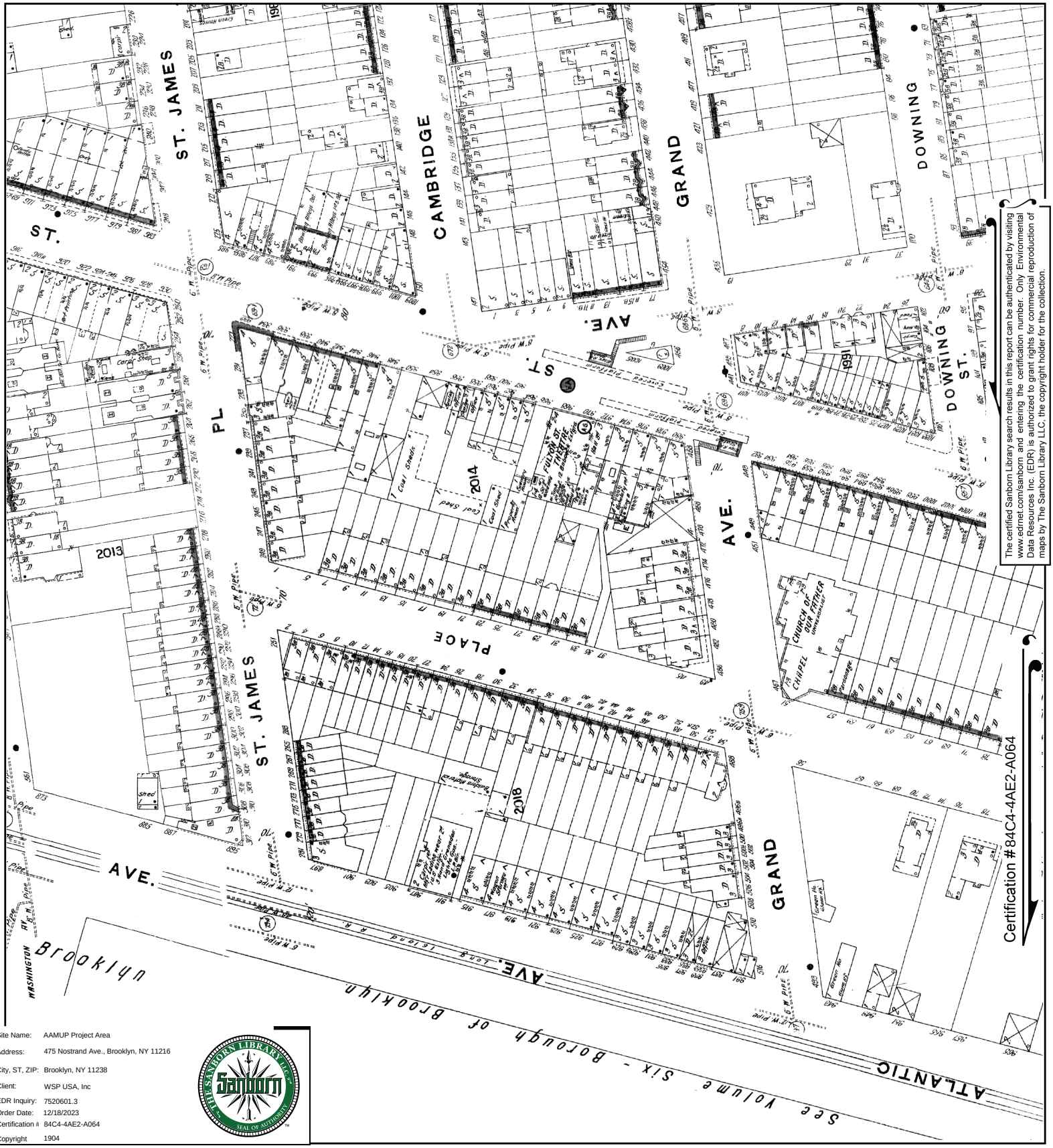

The certified Sanborn Library search results in this report can be authenticated by visiting www.edrnet.com/sanborn and entering the certification number. Only Environmental Data Resources Inc. (EDR) is authorized to grant rights for commercial reproduction of maps by The Sanborn Library LLC, the copyright holder for the collection.

Certification #84C4-4AE2-A064

Site Name:	AAMUP Project Area
Address:	475 Nostrand Ave., Brooklyn, NY 11216
City, ST, ZIP:	Brooklyn, NY 11238
Client:	WSP USA, Inc
EDR Inquiry:	7520601.3
Order Date:	12/18/2023
Certification #:	84C4-4AE2-A064
Copyright	1904

This Certified Sanborn Map combines the following sheets.
Outlined areas indicate map sheets within the collection.

0 Feet 150 300 600

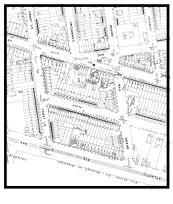

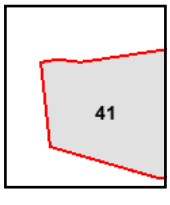

Volume 2, Sheet 41

N

The certified Sanborn Library search results in this report can be authenticated by visiting www.edrnet.com/sanborn and entering the certification number. Only Environmental Data Resources Inc. (EDR) is authorized to grant rights for commercial reproduction of maps by The Sanborn Library LLC, the copyright holder for the collection.

Certification #84C4-4AE2-A064

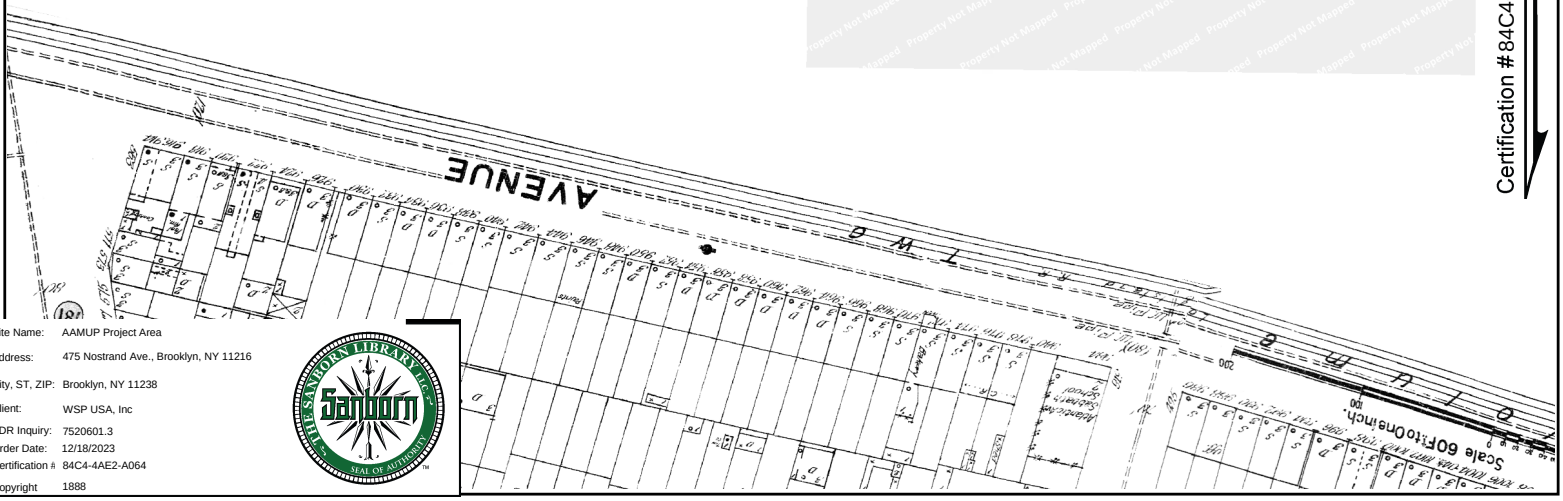

Site Name: AAMUP Project Area
Address: 475 Nostrand Ave., Brooklyn, NY 11216
City, ST, ZIP: Brooklyn, NY 11238
Client: WSP USA, Inc
EDR Inquiry: 7520601.3
Order Date: 12/18/2023
Certification #: 84C4-4AE2-A064
Copyright: 1888

This Certified Sanborn Map combines the following sheets.
Outlined areas indicate map sheets within the collection.



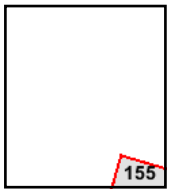

Volume 7, Sheet 176
Volume 7, Sheet 166
Volume 6, Sheet 155

0 Feet 150 300 600

N

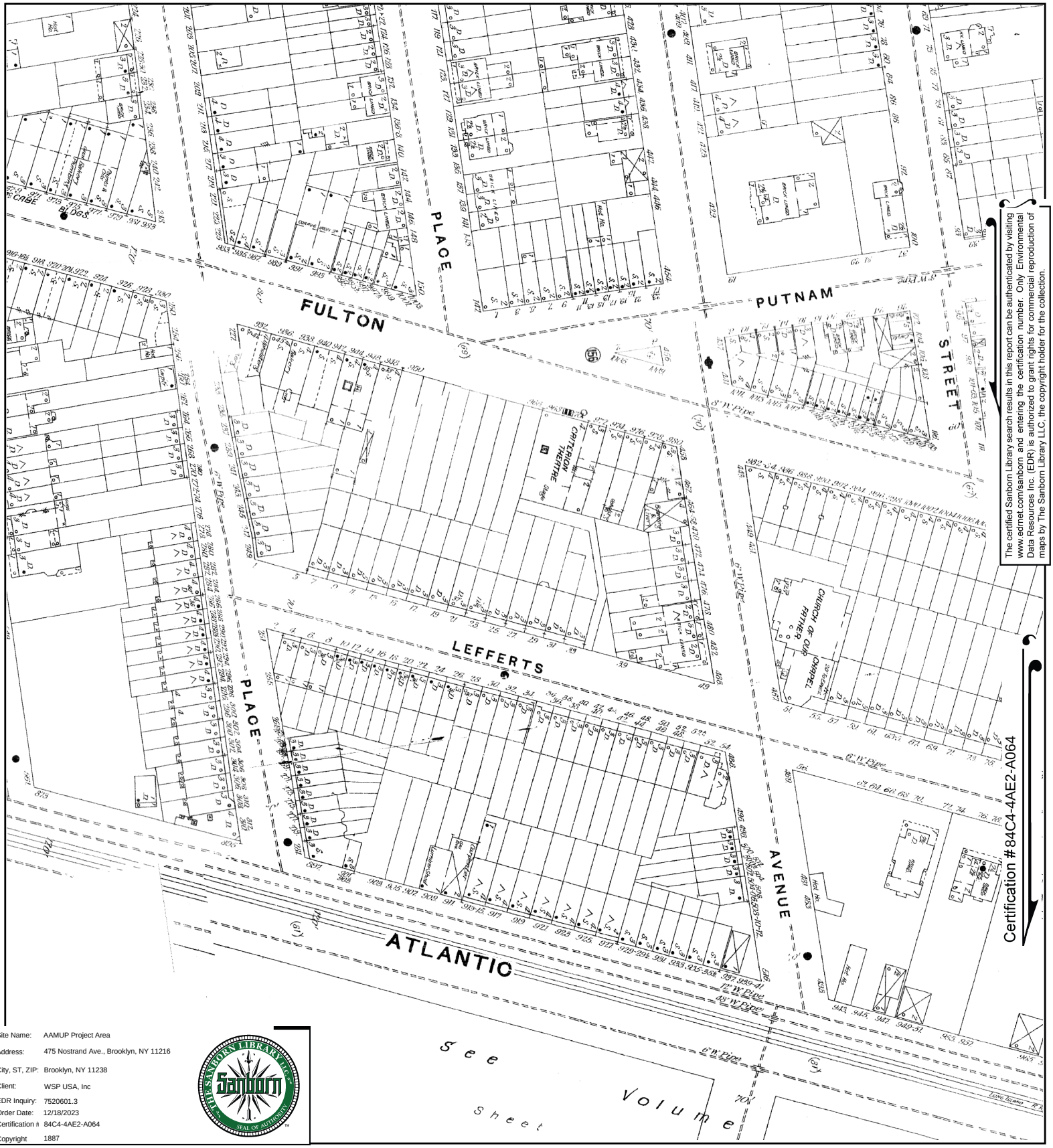

The certified Sanborn Library search results in this report can be authenticated by visiting www.edrnet.com/sanborn and entering the certification number. Only Environmental Data Resources Inc. (EDR) is authorized to grant rights for commercial reproduction of maps by The Sanborn Library LLC, the copyright holder for the collection.

Site Name:	AAMUP Project Area
Address:	475 Nostrand Ave., Brooklyn, NY 11216
City, ST, ZIP:	Brooklyn, NY 11238
Client:	WSP USA, Inc
EDR Inquiry:	7520601.3
Order Date:	12/18/2023
Certification #:	84C4-4AE2-A064
Copyright	1887

See Volume Sheet

This Certified Sanborn Map combines the following sheets.
Outlined areas indicate map sheets within the collection.



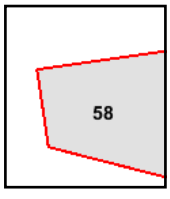

Volume 2, Sheet 58

0 Feet 150 300 600

N

AAMUP Project Area

475 Nostrand Ave., Brooklyn, NY 11216

Brooklyn, NY 11238

Inquiry Number: 7520601.3

December 18, 2023

Certified Sanborn® Map Report

6 Armstrong Road, 4th floor
Shelton, CT 06484
Toll Free: 800.352.0050
www.edrnet.com

Certified Sanborn® Map Report

12/18/23

Site Name:

AAMUP Project Area
475 Nostrand Ave., Brooklyn, N
Brooklyn, NY 11238
EDR Inquiry # 7520601.3

Client Name:

WSP USA, Inc
412 Mt. Kemble Ave
Morristown, NJ 07962
Contact: CAROLINE.DAVIS

The Sanborn Library has been searched by EDR and maps covering the target property location as provided by WSP USA, Inc were identified for the years listed below. The Sanborn Library is the largest, most complete collection of fire insurance maps. The collection includes maps from Sanborn, Bromley, Perris & Browne, Hopkins, Barlow, and others. Only Environmental Data Resources Inc. (EDR) is authorized to grant rights for commercial reproduction of maps by the Sanborn Library LLC, the copyright holder for the collection. Results can be authenticated by visiting www.edrnet.com/sanborn.

The Sanborn Library is continually enhanced with newly identified map archives. This report accesses all maps in the collection as of the day this report was generated.

Certified Sanborn Results:

Certification # 84C4-4AE2-A064

PO # 31000511.002

Project AAMUP Chapter 13

Maps Provided:

2007	1995	1982	1962
2006	1993	1981	1951
2005	1992	1979	1950
2004	1991	1978	1938
2003	1989	1977	1932
2002	1988	1976	1915
2001	1987	1969	1908
1996	1986	1965	1906

1904	
1888	
1887	

Sanborn® Library search results
Certification #: 84C4-4AE2-A064

The Sanborn Library includes more than 1.2 million fire insurance maps from Sanborn, Bromley, Perris & Browne, Hopkins, Barlow and others which track historical property usage in approximately 12,000 American cities and towns. Collections searched:

- ☑ Library of Congress
- ☑ University Publications of America
- ☑ EDR Private Collection

The Sanborn Library LLC Since 1866™

Limited Permission To Make Copies

WSP USA, Inc (the client) is permitted to make up to FIVE photocopies of this Sanborn Map transmittal and each fire insurance map accompanying this report solely for the limited use of its customer. No one other than the client is authorized to make copies. Upon request made directly to an EDR Account Executive, the client may be permitted to make a limited number of additional photocopies. This permission is conditioned upon compliance by the client, its customer and their agents with EDR's copyright policy; a copy of which is available upon request.

Disclaimer - Copyright and Trademark Notice

This Report contains certain information obtained from a variety of public and other sources reasonably available to Environmental Data Resources, LLC. It cannot be concluded from this Report that coverage information for the target and surrounding properties does not exist from other sources. This Report is provided on an "AS IS", "AS AVAILABLE" basis. NO WARRANTY EXPRESS OR IMPLIED IS MADE WHATSOEVER IN CONNECTION WITH THIS REPORT. ENVIRONMENTAL DATA RESOURCES, LLC AND ITS SUBSIDIARIES, AFFILIATES AND THIRD PARTY SUPPLIERS DISCLAIM ALL WARRANTIES, OF ANY KIND OR NATURE, EXPRESS OR IMPLIED, ARISING OUT OF OR RELATED TO THIS REPORT OR ANY OF THE DATA AND INFORMATION PROVIDED IN THIS REPORT, INCLUDING WITHOUT LIMITATION, ANY WARRANTIES REGARDING ACCURACY, QUALITY, CORRECTNESS, COMPLETENESS, COMPREHENSIVENESS, SUITABILITY, MERCHANTABILITY, FITNESS FOR A PARTICULAR PURPOSE, TITLE, NON-INFRINGEMENT, MISAPPROPRIATION, OR OTHERWISE. ALL RISK IS ASSUMED BY THE USER. IN NO EVENT SHALL ENVIRONMENTAL DATA RESOURCES, LLC OR ITS SUBSIDIARIES, AFFILIATES OR THIRD PARTY SUPPLIERS BE LIABLE TO ANYONE FOR ANY DIRECT, INCIDENTAL, INDIRECT, SPECIAL, CONSEQUENTIAL OR OTHER DAMAGES OF ANY TYPE OR KIND (INCLUDING BUT NOT LIMITED TO LOSS OF PROFITS, LOSS OF USE, OR LOSS OF DATA), ARISING OUT OF OR IN ANY WAY CONNECTED WITH THIS REPORT OR ANY OF THE DATA AND INFORMATION PROVIDED IN THIS REPORT. Any analyses, estimates, ratings, environmental risk levels, or risk codes provided in this Report are provided for illustrative purposes only, and are not intended to provide, nor should they be interpreted as providing any facts regarding, or prediction or forecast of, any environmental risk for any property. Only an assessment performed by a qualified environmental professional can provide findings, opinions or conclusions regarding the environmental risk or conditions in, on or at any property.

Copyright 2023 by Environmental Data Resources, Inc. All rights reserved. Reproduction in any media or format, in whole or in part, of any report or map of Environmental Data Resources, Inc., or its affiliates, is prohibited without prior written permission.

EDR and its logos (including Sanborn and Sanborn Map) are trademarks of Environmental Data Resources, LLC or its affiliates. All other trademarks used herein are the property of their respective owners.

Sanborn Sheet Key

This Certified Sanborn Map Report is based upon the following Sanborn Fire Insurance map sheets.

2007 Source Sheets


Volume 6, Sheet 55
2007


Volume 7, Sheet 14
2007

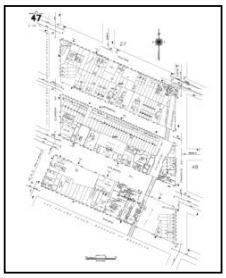
Volume 5, Sheet 47
2007


Volume 2, Sheet 41
2007

2006 Source Sheets


Volume 2, Sheet 41
2006

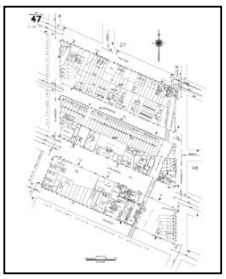
Volume 5, Sheet 47
2006


Volume 7, Sheet 14
2006


Volume 6, Sheet 55
2006

2005 Source Sheets


Volume 6, Sheet 55
2005

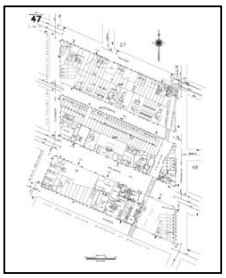
Volume 5, Sheet 47
2005


Volume 7, Sheet 14
2005


Volume 2, Sheet 41
2005

2004 Source Sheets


Volume 2, Sheet 41
2004


Volume 7, Sheet 14
2004

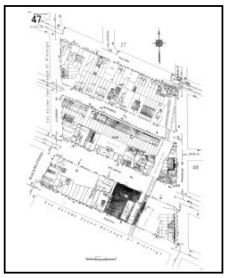
Volume 5, Sheet 47
2004


Volume 6, Sheet 55
2004

Sanborn Sheet Key

This Certified Sanborn Map Report is based upon the following Sanborn Fire Insurance map sheets.

2003 Source Sheets


Volume 6, Sheet 55
2003


Volume 7, Sheet 14
2003

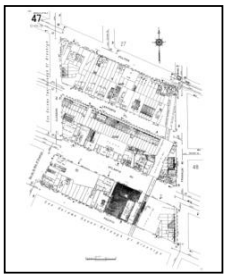
Volume 5, Sheet 47
2003


Volume 2, Sheet 41
2003

2002 Source Sheets


Volume 2, Sheet 41
2002


Volume 7, Sheet 14
2002


Volume 6, Sheet 55
2002

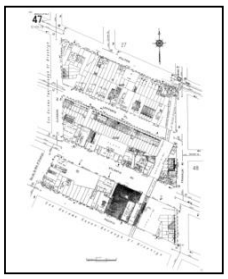
Volume 5, Sheet 47
2002

2001 Source Sheets


Volume 6, Sheet 55
2001


Volume 2, Sheet 41
2001


Volume 7, Sheet 14
2001

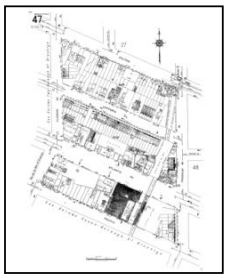
Volume 5, Sheet 47
2001

1996 Source Sheets


Volume 2, Sheet 41
1996

Sanborn Sheet Key

This Certified Sanborn Map Report is based upon the following Sanborn Fire Insurance map sheets.

1995 Source Sheets

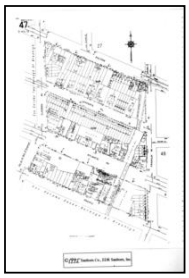

Volume 5, Sheet 47
1995-Nov

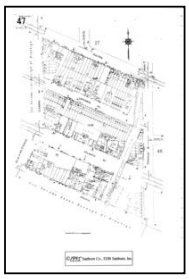

Volume 5, Sheet 47
1995-Jan



Volume 7, Sheet 14
1995



Volume 6, Sheet 55
1995



Volume 2, Sheet 41
1995

1993 Source Sheets



Volume 7, Sheet 14
1993

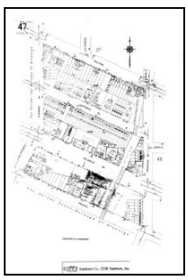

Volume 5, Sheet 47
1993



Volume 6, Sheet 55
1993



Volume 2, Sheet 41
1993

Sanborn Sheet Key

This Certified Sanborn Map Report is based upon the following Sanborn Fire Insurance map sheets.

1992 Source Sheets


Volume 2, Sheet 41
1992


Volume 6, Sheet 55
1992


Volume 7, Sheet 14
1992

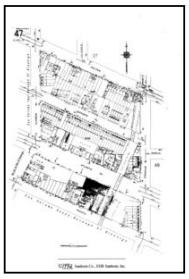
Volume 5, Sheet 47
1992

1991 Source Sheets


Volume 7, Sheet 14
1991

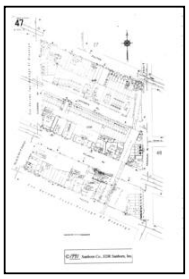
Volume 5, Sheet 47
1991


Volume 6, Sheet 55
1991


Volume 2, Sheet 41
1991

1989 Source Sheets


Volume 2, Sheet 41
1989


Volume 7, Sheet 14
1989

1988 Source Sheets


Volume 7, Sheet 14
1988


Volume 2, Sheet 41
1988

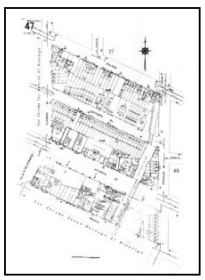
Volume 5, Sheet 47
1988


Volume 6, Sheet 55
1988

Sanborn Sheet Key

This Certified Sanborn Map Report is based upon the following Sanborn Fire Insurance map sheets.

1987 Source Sheets



Volume 2, Sheet 41
1987



Volume 6, Sheet 55
1987

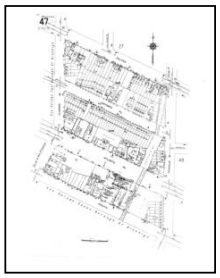

Volume 5, Sheet 47
1987



Volume 7, Sheet 14
1987

1986 Source Sheets



Volume 2, Sheet 41
1986

1982 Source Sheets



Volume 6, Sheet 55
1982



Volume 7, Sheet 14
1982

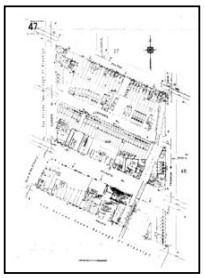

Volume 5, Sheet 47
1982



Volume 2, Sheet 41
1982

1981 Source Sheets



Volume 2, Sheet 41
1981

Sanborn Sheet Key

This Certified Sanborn Map Report is based upon the following Sanborn Fire Insurance map sheets.

1979 Source Sheets



Volume 2, Sheet 41
1979

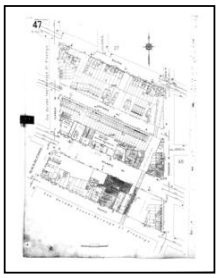

Volume 5, Sheet 47
1979



Volume 7, Sheet 14
1979



Volume 6, Sheet 55
1979

1978 Source Sheets



Volume 6, Sheet 55
1978

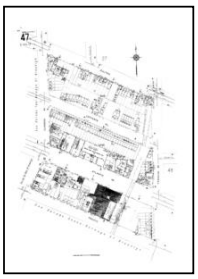

Volume 5, Sheet 47
1978



Volume 7, Sheet 14
1978

1977 Source Sheets



Volume 2, Sheet 41
1977

1976 Source Sheets

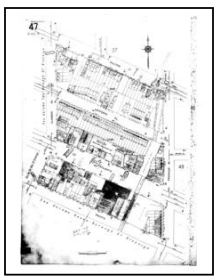

Volume 5, Sheet 47
1976

Sanborn Sheet Key

This Certified Sanborn Map Report is based upon the following Sanborn Fire Insurance map sheets.

1969 Source Sheets



Volume 2, Sheet 41
1969

1965 Source Sheets



Volume 6, Sheet 55
1965

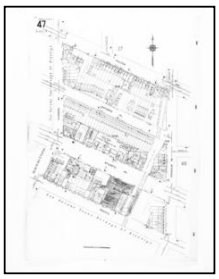

Volume 5, Sheet 47
1965



Volume 7, Sheet 14
1965

1962 Source Sheets

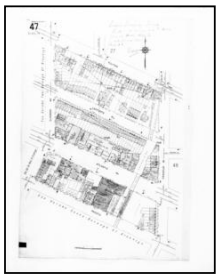

Volume 5, Sheet 47
1962

1951 Source Sheets

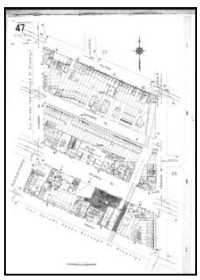

Volume 5, Sheet 47
1951



Volume 7, Sheet 14
1951



Volume 6, Sheet 55
1951

Sanborn Sheet Key

This Certified Sanborn Map Report is based upon the following Sanborn Fire Insurance map sheets.

1950 Source Sheets



Volume 2, Sheet 41
1950

1938 Source Sheets



Volume 2, Sheet 41
1938

1932 Source Sheets

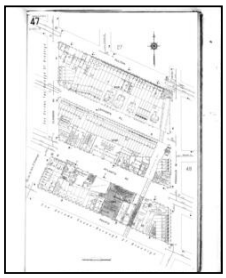

Volume 5, Sheet 47
1932



Volume 7, Sheet 14
1932

1915 Source Sheets

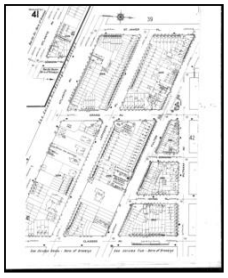

Volume 2, Sheet 41
1915

Sanborn Sheet Key

This Certified Sanborn Map Report is based upon the following Sanborn Fire Insurance map sheets.

1908 Source Sheets



Volume 7, Sheet 23
1908

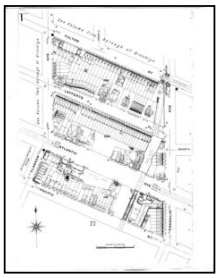

Volume 7, Sheet 1
1908

1906 Source Sheets



Volume 6, Sheet 80
1906

1904 Source Sheets



Volume 2, Sheet 41
1904

1888 Source Sheets



Volume 7, Sheet 166
1888

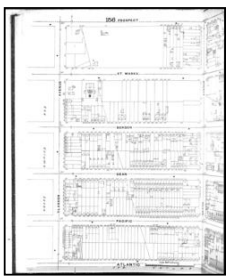

Volume 6, Sheet 155
1888



Volume 7, Sheet 176
1888

Sanborn Sheet Key

This Certified Sanborn Map Report is based upon the following Sanborn Fire Insurance map sheets.

1887 Source Sheets



Volume 2, Sheet 58
1887



The certified Sanborn Library search results in this report can be authenticated by visiting www.edrnet.com/sanborn and entering the certification number. Only Environmental Data Resources Inc. (EDR) is authorized to grant rights for commercial reproduction of maps by The Sanborn Library LLC, the copyright holder for the collection.

Site Name:	AAMUP Project Area
Address:	475 Nostrand Ave., Brooklyn, NY 11216
City, ST, ZIP:	Brooklyn, NY 11238
Client:	WSP USA, Inc
EDR Inquiry:	7520601.3
Order Date:	12/18/2023
Certification #:	84C4-4AE2-A064
Copyright	2007

This Certified Sanborn Map combines the following sheets.
Outlined areas indicate map sheets within the collection.

0 Feet 150 300 600



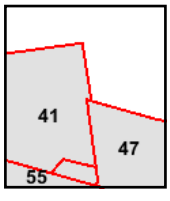

Volume 2, Sheet 41
Volume 5, Sheet 47
Volume 7, Sheet 14
Volume 6, Sheet 55

N



The certified Sanborn Library search results in this report can be authenticated by visiting www.edrnet.com/sanborn and entering the certification number. Only Environmental Data Resources Inc. (EDR) is authorized to grant rights for commercial reproduction of maps by The Sanborn Library LLC, the copyright holder for the collection.

Site Name:	AAMUP Project Area
Address:	475 Nostrand Ave., Brooklyn, NY 11216
City, ST, ZIP:	Brooklyn, NY 11238
Client:	WSP USA, Inc
EDR Inquiry:	7520601.3
Order Date:	12/18/2023
Certification #:	84C4-4AE2-A064
Copyright	2006

This Certified Sanborn Map combines the following sheets.
Outlined areas indicate map sheets within the collection.

0 Feet 150 300 600



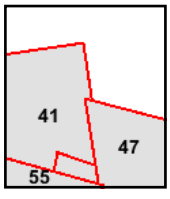

Volume 6, Sheet 55
Volume 7, Sheet 14
Volume 5, Sheet 47
Volume 2, Sheet 41

N

Certified Sanborn® Map

2005



The certified Sanborn Library search results in this report can be authenticated by visiting www.edrnet.com/sanborn and entering the certification number. Only Environmental Data Resources Inc. (EDR) is authorized to grant rights for commercial reproduction of maps by The Sanborn Library LLC, the copyright holder for the collection.

Site Name:	AAMUP Project Area
Address:	475 Nostrand Ave., Brooklyn, NY 11216
City, ST, ZIP:	Brooklyn, NY 11238
Client:	WSP USA, Inc
EDR Inquiry:	7520601.3
Order Date:	12/18/2023
Certification #:	84C4-4AE2-A064
Copyright	2005

This Certified Sanborn Map combines the following sheets.
Outlined areas indicate map sheets within the collection.

0 Feet 150 300 600



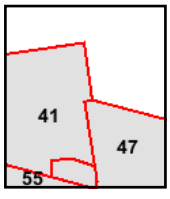

Volume 2, Sheet 41
Volume 7, Sheet 14
Volume 5, Sheet 47
Volume 6, Sheet 55

N

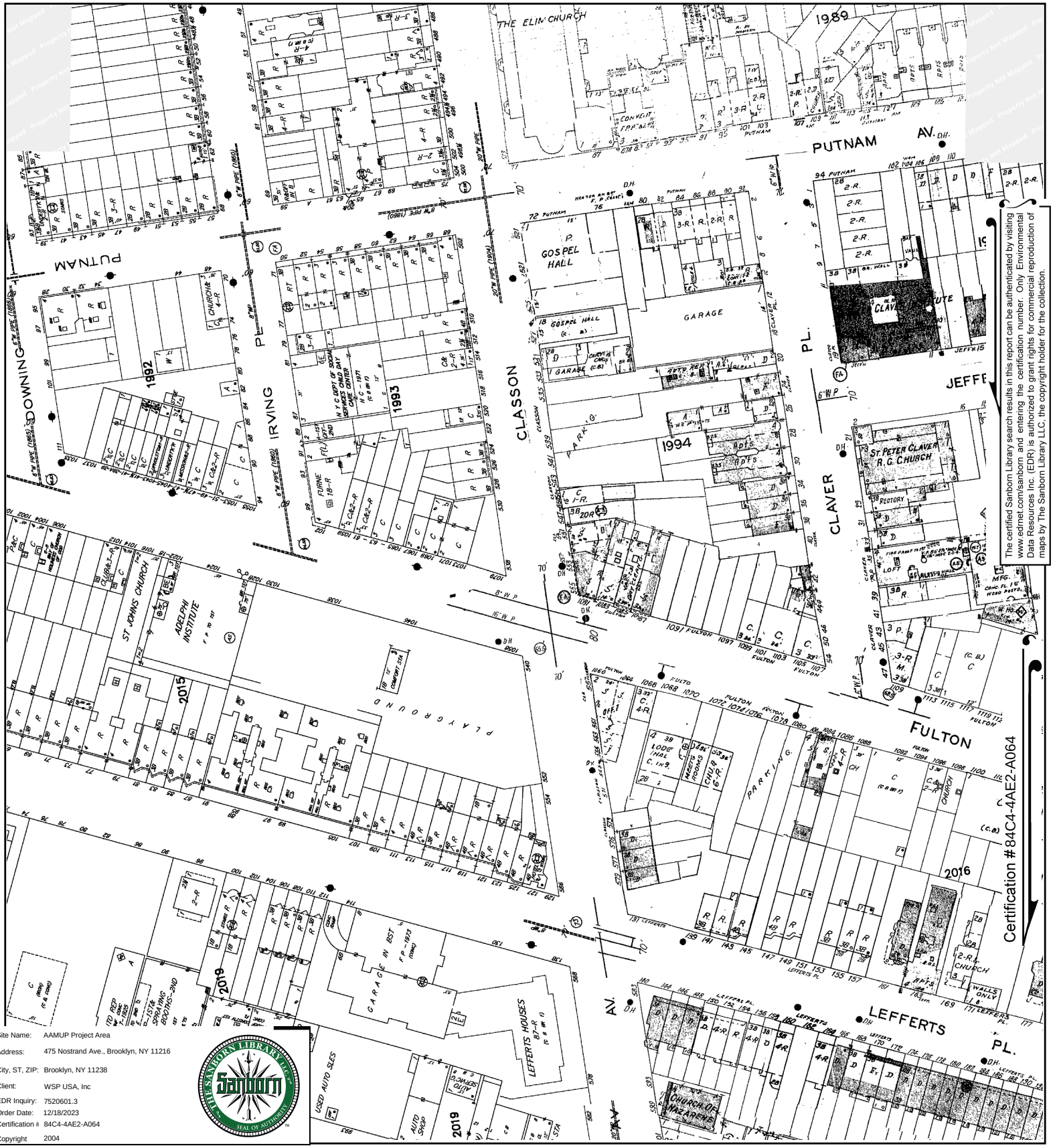

The certified Sanborn Library search results in this report can be authenticated by visiting www.edrnet.com/sanborn and entering the certification number. Only Environmental Data Resources Inc. (EDR) is authorized to grant rights for commercial reproduction of maps by The Sanborn Library LLC, the copyright holder for the collection.

Certification #84C4-4AE2-A064

Site Name:	AAMUP Project Area
Address:	475 Nostrand Ave., Brooklyn, NY 11216
City, ST, ZIP:	Brooklyn, NY 11238
Client:	WSP USA, Inc
EDR Inquiry:	7520601.3
Order Date:	12/18/2023
Certification #	84C4-4AE2-A064
Copyright	2004

This Certified Sanborn Map combines the following sheets.
Outlined areas indicate map sheets within the collection.

0 Feet 150 300 600



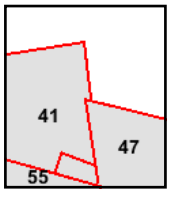

Volume 6, Sheet 55
Volume 5, Sheet 47
Volume 7, Sheet 14
Volume 2, Sheet 41

N



The certified Sanborn Library search results in this report can be authenticated by visiting www.edrnet.com/sanborn and entering the certification number. Only Environmental Data Resources Inc. (EDR) is authorized to grant rights for commercial reproduction of maps by The Sanborn Library LLC, the copyright holder for the collection.

Certification #84C4-4AE2-A064

Site Name:	AAMUP Project Area
Address:	475 Nostrand Ave., Brooklyn, NY 11216
City, ST, ZIP:	Brooklyn, NY 11238
Client:	WSP USA, Inc
EDR Inquiry:	7520601.3
Order Date:	12/18/2023
Certification #	84C4-4AE2-A064
Copyright	2003

This Certified Sanborn Map combines the following sheets.
Outlined areas indicate map sheets within the collection.

0 Feet 150 300 600



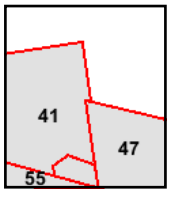

Volume 2, Sheet 41
Volume 5, Sheet 47
Volume 7, Sheet 14
Volume 6, Sheet 55

N



The certified Sanborn Library search results in this report can be authenticated by visiting www.edrnet.com/sanborn and entering the certification number. Only Environmental Data Resources Inc. (EDR) is authorized to grant rights for commercial reproduction of maps by The Sanborn Library LLC, the copyright holder for the collection.

Certification #84C4-4AE2-A064

Site Name:	AAMUP Project Area
Address:	475 Nostrand Ave., Brooklyn, NY 11216
City, ST, ZIP:	Brooklyn, NY 11238
Client:	WSP USA, Inc
EDR Inquiry:	7520601.3
Order Date:	12/18/2023
Certification #	84C4-4AE2-A064
Copyright	2002

This Certified Sanborn Map combines the following sheets.
Outlined areas indicate map sheets within the collection.



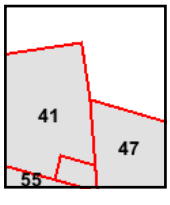

Volume 5, Sheet 47
Volume 6, Sheet 55
Volume 7, Sheet 14
Volume 2, Sheet 41

0 Feet 150 300 600

N

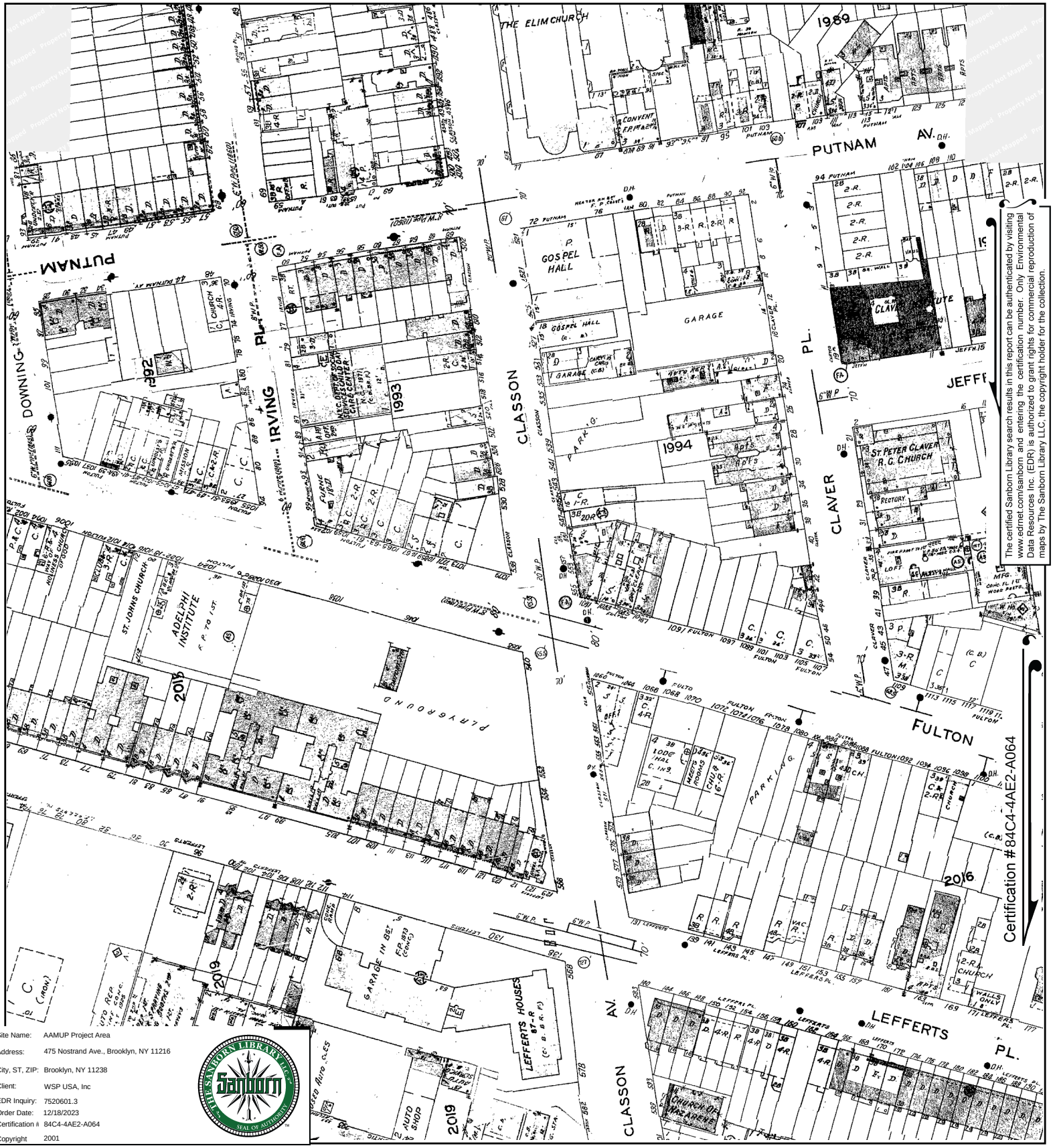

The certified Sanborn Library search results in this report can be authenticated by visiting www.edrnet.com/sanborn and entering the certification number. Only Environmental Data Resources Inc. (EDR) is authorized to grant rights for commercial reproduction of maps by The Sanborn Library LLC, the copyright holder for the collection.

Site Name:	AAMUP Project Area
Address:	475 Nostrand Ave., Brooklyn, NY 11216
City, ST, ZIP:	Brooklyn, NY 11238
Client:	WSP USA, Inc
EDR Inquiry:	7520601.3
Order Date:	12/18/2023
Certification #:	84C4-4AE2-A064
Copyright	2001

This Certified Sanborn Map combines the following sheets.
Outlined areas indicate map sheets within the collection.

0 Feet 150 300 600



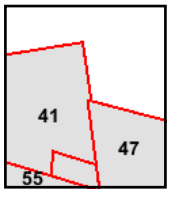

Volume 5, Sheet 47
Volume 7, Sheet 14
Volume 2, Sheet 41
Volume 6, Sheet 55

N

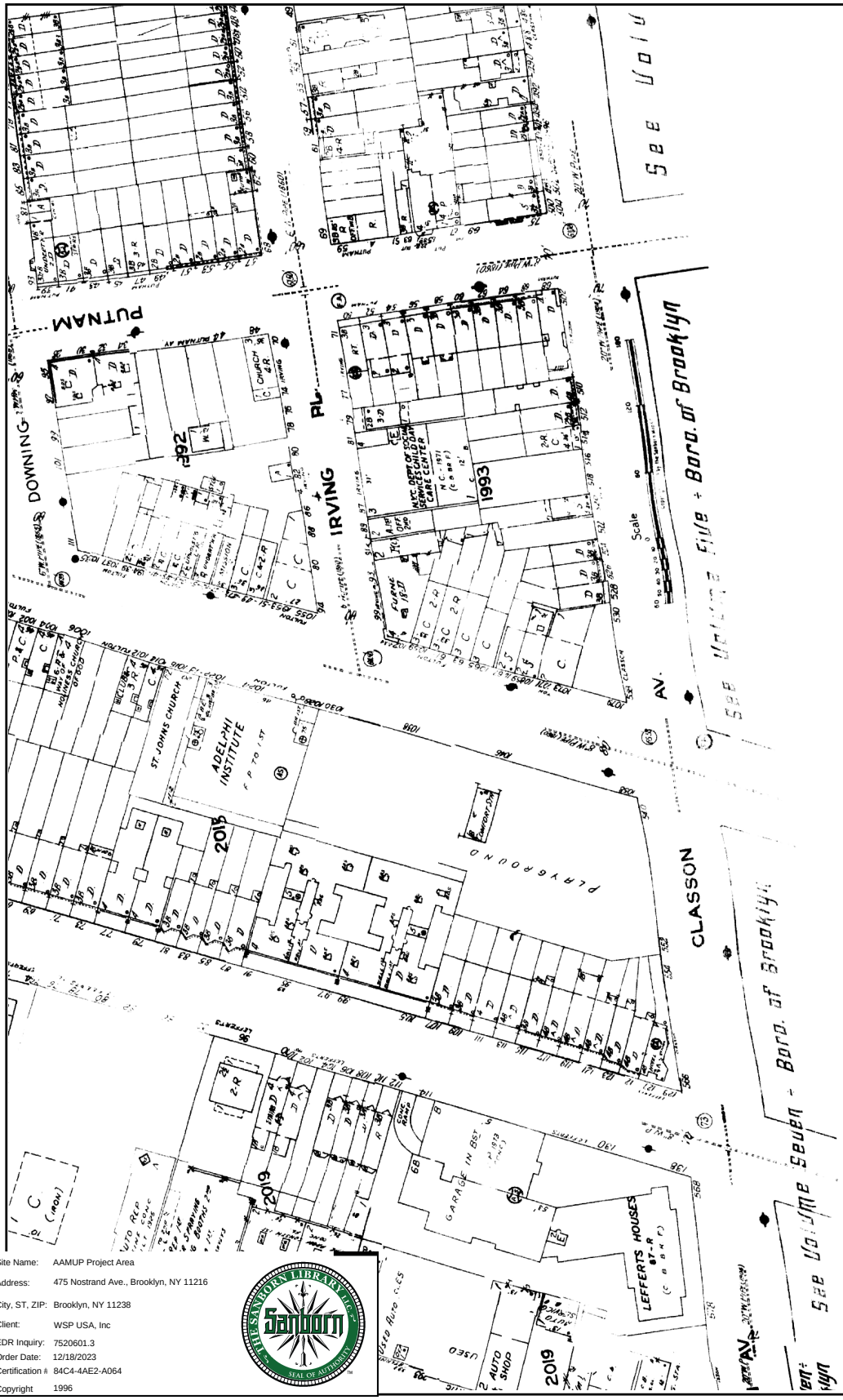
PUTNAM
DOWNING
IRVING
PL
AV.
CLASSON
ADELPHI INSTITUTE
ST JOHNS CHURCH
PLAYGROUND
GARAGE IN BST
LEFFERTS HOUSES
AUTO SHOP
1992
1993
2018
2019
Scale
0 60 90 120 180 240 300 360 420 480 540 600 660 720 780 840 900 960 1020 1080 1140 1200 1260 1320 1380 1440 1500 1560 1620 1680 1740 1800 1860 1920 1980 2040 2100 2160 2220 2280 2340 2400 2460

Certified Sanborn® Map

1995

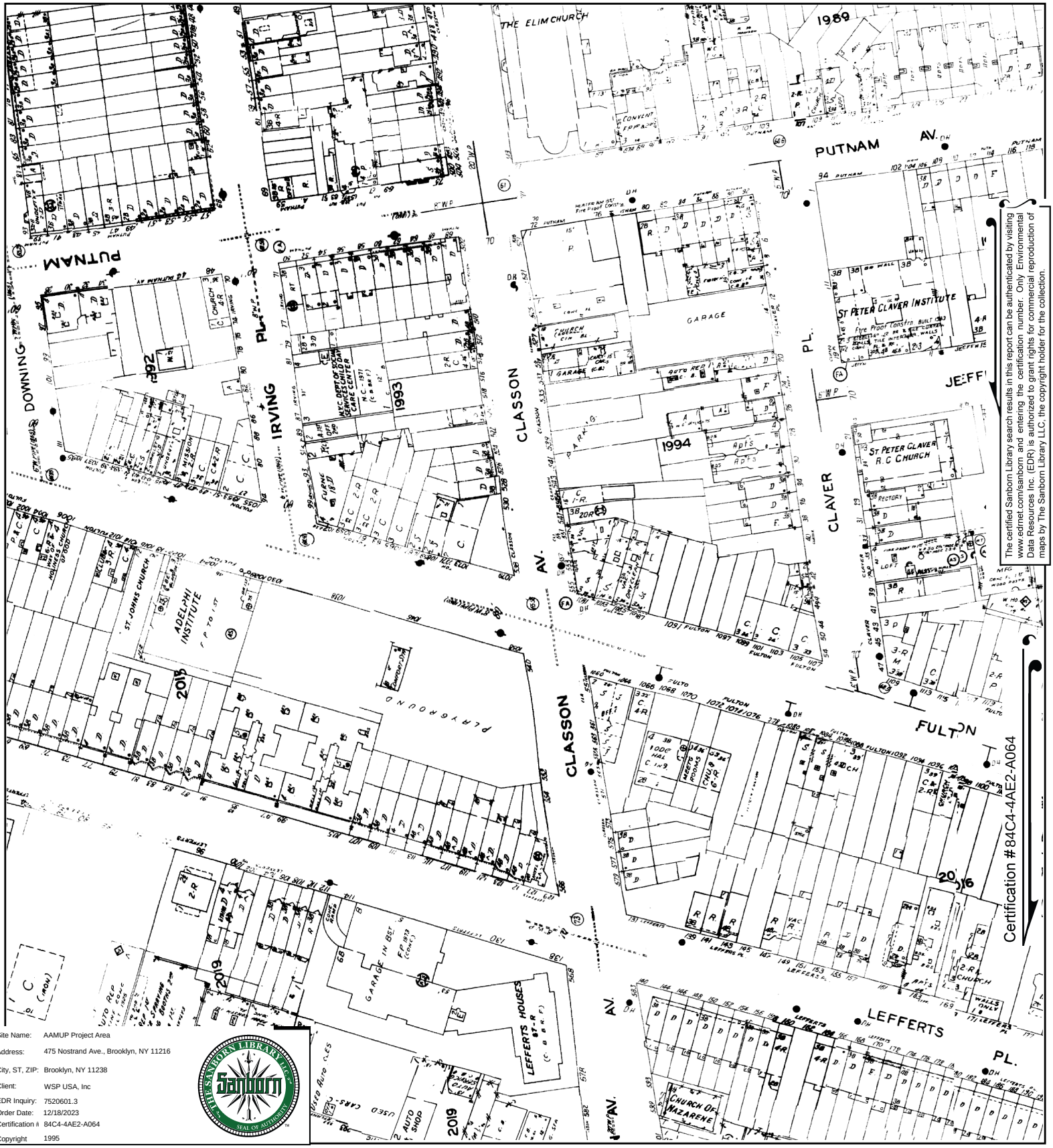

The certified Sanborn Library search results in this report can be authenticated by visiting www.edrnet.com/sanborn and entering the certification number. Only Environmental Data Resources Inc. (EDR) is authorized to grant rights for commercial reproduction of maps by The Sanborn Library LLC, the copyright holder for the collection.

Site Name:	AAMUP Project Area
Address:	475 Nostrand Ave., Brooklyn, NY 11216
City, ST, ZIP:	Brooklyn, NY 11238
Client:	WSP USA, Inc
EDR Inquiry:	7520601.3
Order Date:	12/18/2023
Certification #	84C4-4AE2-A064
Copyright	1995

This Certified Sanborn Map combines the following sheets.
Outlined areas indicate map sheets within the collection.

0 Feet 150 300 600



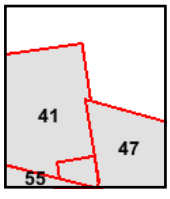

Volume 2, Sheet 41
Volume 6, Sheet 55
Volume 7, Sheet 14
Volume 5, Sheet 47
Volume 5, Sheet 47

N

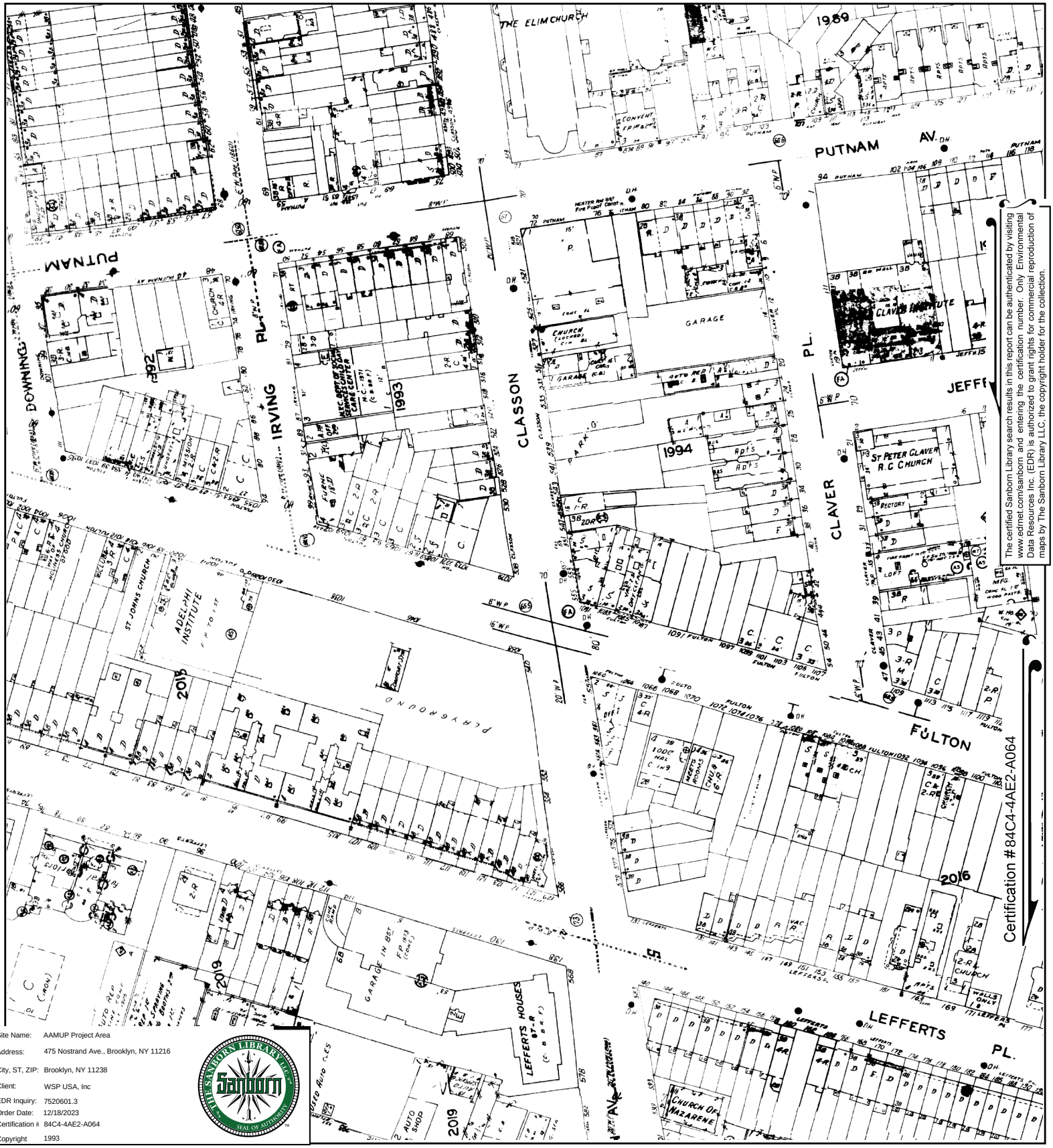

The certified Sanborn Library search results in this report can be authenticated by visiting www.edrnet.com/sanborn and entering the certification number. Only Environmental Data Resources Inc. (EDR) is authorized to grant rights for commercial reproduction of maps by The Sanborn Library LLC, the copyright holder for the collection.

Certification #84C4-4AE2-A064

Site Name:	AAMUP Project Area
Address:	475 Nostrand Ave., Brooklyn, NY 11216
City, ST, ZIP:	Brooklyn, NY 11238
Client:	WSP USA, Inc
EDR Inquiry:	7520601.3
Order Date:	12/18/2023
Certification #	84C4-4AE2-A064
Copyright	1993

This Certified Sanborn Map combines the following sheets.
Outlined areas indicate map sheets within the collection.

0 Feet 150 300 600



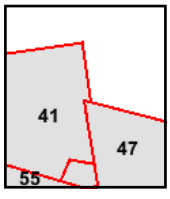

Volume 2, Sheet 41
Volume 6, Sheet 55
Volume 5, Sheet 47
Volume 7, Sheet 14

N

Certified Sanborn® Map

1992



The certified Sanborn Library search results in this report can be authenticated by visiting www.edrnet.com/sanborn and entering the certification number. Only Environmental Data Resources Inc. (EDR) is authorized to grant rights for commercial reproduction of maps by The Sanborn Library LLC, the copyright holder for the collection.

Certification #84C4-4AE2-A064

Site Name:	AAMUP Project Area
Address:	475 Nostrand Ave., Brooklyn, NY 11216
City, ST, ZIP:	Brooklyn, NY 11238
Client:	WSP USA, Inc
EDR Inquiry:	7520601.3
Order Date:	12/18/2023
Certification #	84C4-4AE2-A064
Copyright	1992

This Certified Sanborn Map combines the following sheets.
Outlined areas indicate map sheets within the collection.

0 Feet 150 300 600



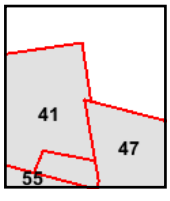

Volume 5, Sheet 47
Volume 7, Sheet 14
Volume 6, Sheet 55
Volume 2, Sheet 41

N



The certified Sanborn Library search results in this report can be authenticated by visiting www.edrnet.com/sanborn and entering the certification number. Only Environmental Data Resources Inc. (EDR) is authorized to grant rights for commercial reproduction of maps by The Sanborn Library LLC, the copyright holder for the collection.

Site Name:	AAMUP Project Area
Address:	475 Nostrand Ave., Brooklyn, NY 11216
City, ST, ZIP:	Brooklyn, NY 11238
Client:	WSP USA, Inc
EDR Inquiry:	7520601.3
Order Date:	12/18/2023
Certification #	84C4-4AE2-A064
Copyright	1991

This Certified Sanborn Map combines the following sheets.
Outlined areas indicate map sheets within the collection.

0 Feet 150 300 600



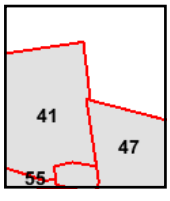

Volume 2, Sheet 41
Volume 6, Sheet 55
Volume 5, Sheet 47
Volume 7, Sheet 14

N

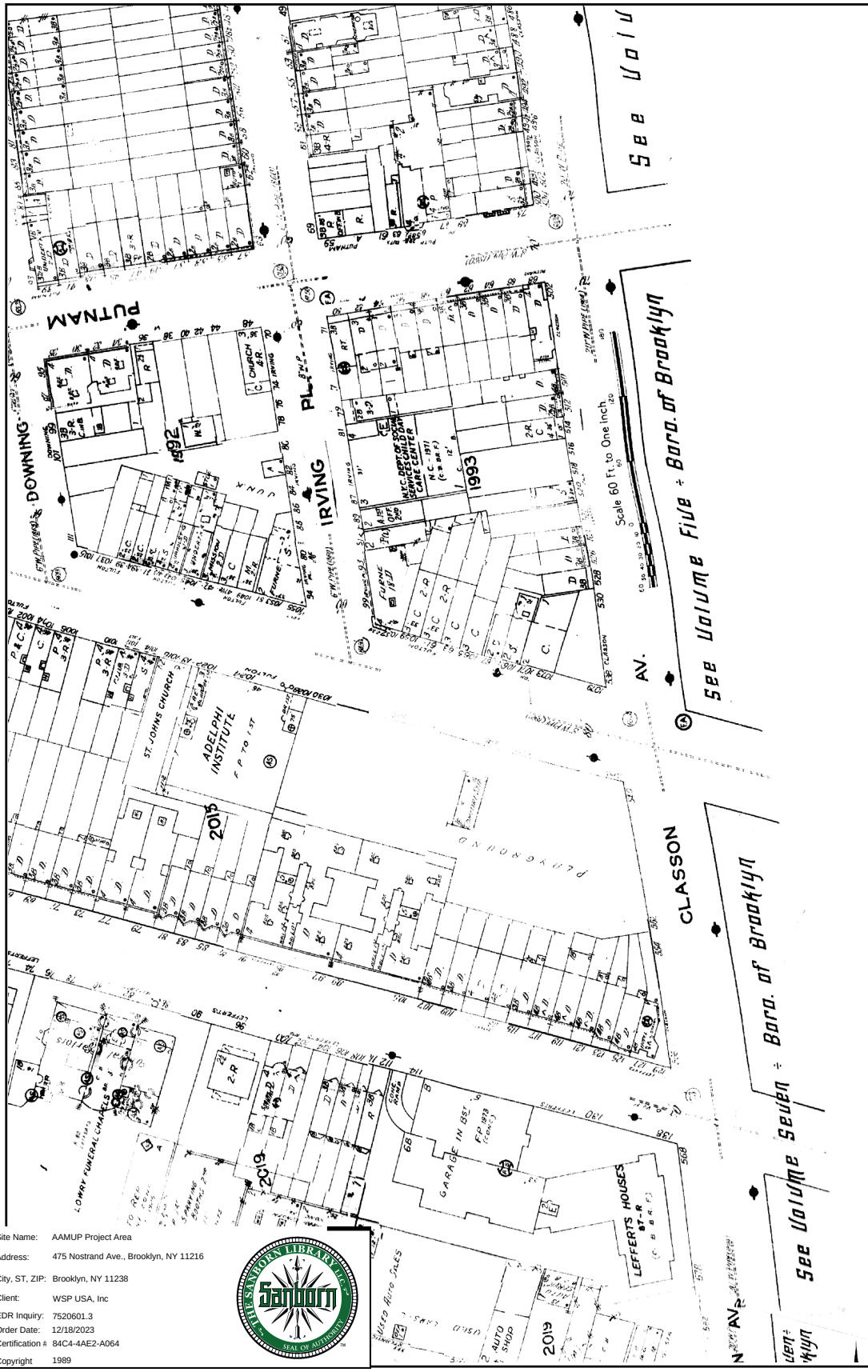

The certified Sanborn Library search results in this report can be authenticated by visiting www.edrnet.com/sanborn and entering the certification number. Only Environmental Data Resources Inc. (EDR) is authorized to grant rights for commercial reproduction of maps by The Sanborn Library LLC, the copyright holder for the collection.

Certification #84C4-4AE2-A064

Site Name:	AAMUP Project Area
Address:	475 Nostrand Ave., Brooklyn, NY 11216
City, ST, ZIP:	Brooklyn, NY 11238
Client:	WSP USA, Inc
EDR Inquiry:	7520601.3
Order Date:	12/18/2023
Certification #:	84C4-4AE2-A064
Copyright	1989

This Certified Sanborn Map combines the following sheets.
Outlined areas indicate map sheets within the collection.



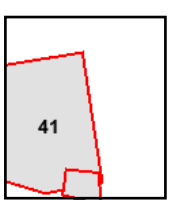

Volume 7, Sheet 14
Volume 2, Sheet 41

0 Feet 150 300 600

N

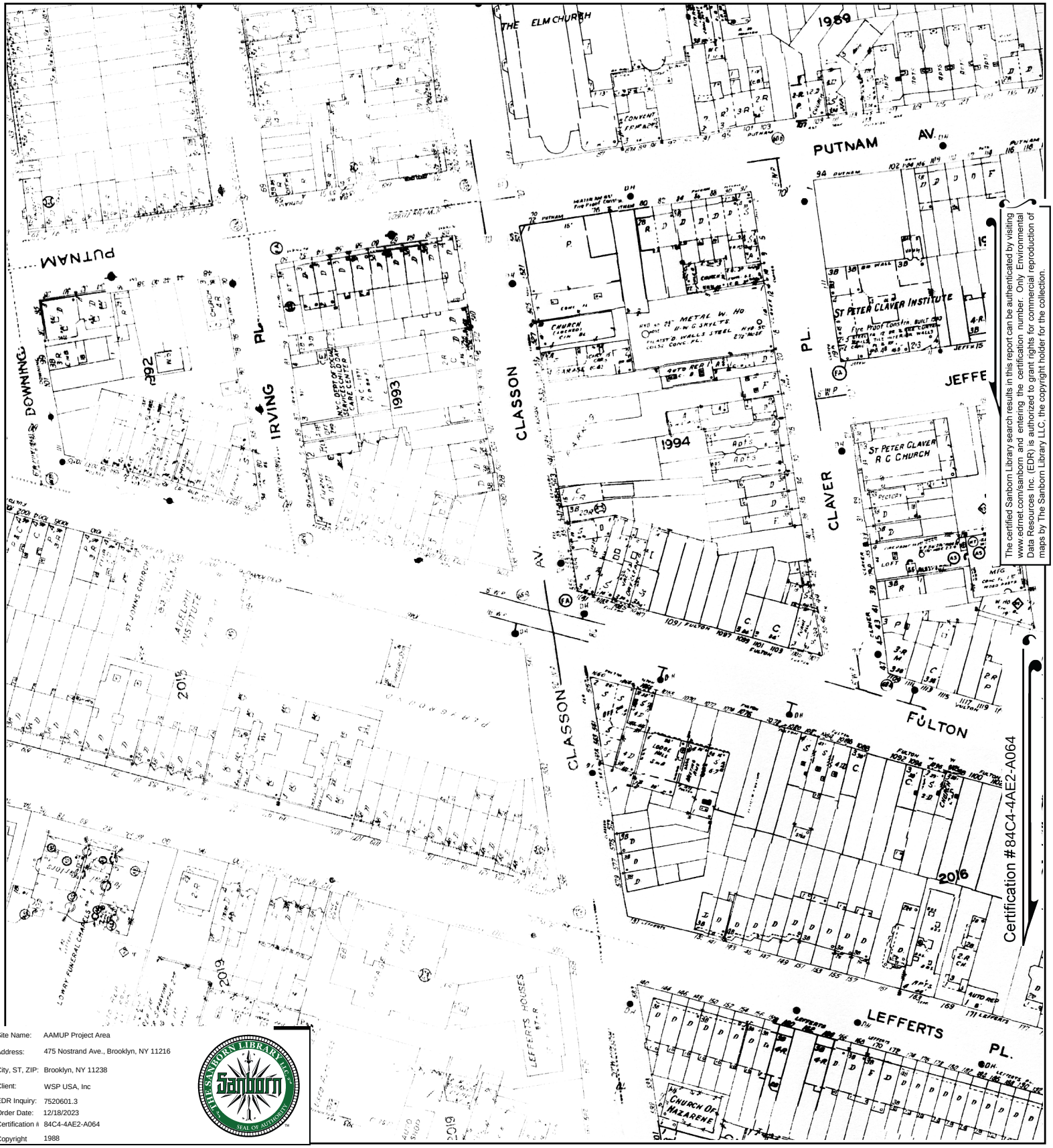

The certified Sanborn Library search results in this report can be authenticated by visiting www.edrnet.com/sanborn and entering the certification number. Only Environmental Data Resources Inc. (EDR) is authorized to grant rights for commercial reproduction of maps by The Sanborn Library LLC, the copyright holder for the collection.

Site Name:	AAMUP Project Area
Address:	475 Nostrand Ave., Brooklyn, NY 11216
City, ST, ZIP:	Brooklyn, NY 11238
Client:	WSP USA, Inc
EDR Inquiry:	7520601.3
Order Date:	12/18/2023
Certification #:	84C4-4AE2-A064
Copyright	1988

This Certified Sanborn Map combines the following sheets.
Outlined areas indicate map sheets within the collection.



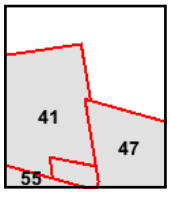

Volume 6, Sheet 55
Volume 5, Sheet 47
Volume 2, Sheet 41
Volume 7, Sheet 14

0 Feet 150 300 600

N



The certified Sanborn Library search results in this report can be authenticated by visiting www.edrnet.com/sanborn and entering the certification number. Only Environmental Data Resources Inc. (EDR) is authorized to grant rights for commercial reproduction of maps by The Sanborn Library LLC, the copyright holder for the collection.

Certification #84C4-4AE2-A064

Site Name:	AAMUP Project Area
Address:	475 Nostrand Ave., Brooklyn, NY 11216
City, ST, ZIP:	Brooklyn, NY 11238
Client:	WSP USA, Inc
EDR Inquiry:	7520601.3
Order Date:	12/18/2023
Certification #:	84C4-4AE2-A064
Copyright	1987

This Certified Sanborn Map combines the following sheets.
Outlined areas indicate map sheets within the collection.

0 Feet 150 300 600



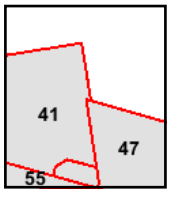

Volume 7, Sheet 14
Volume 5, Sheet 47
Volume 6, Sheet 55
Volume 2, Sheet 41

N

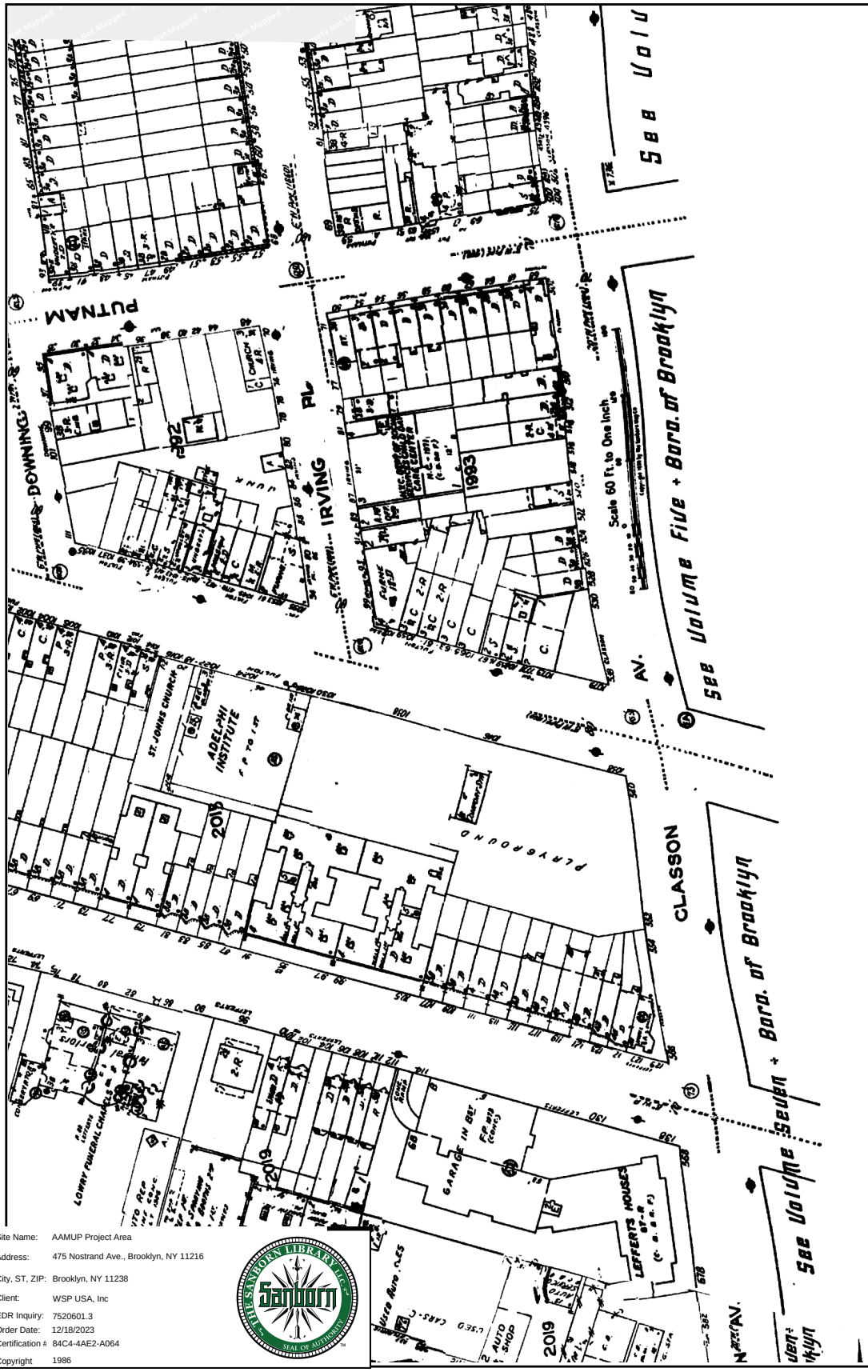

The certified Sanborn Library search results in this report can be authenticated by visiting www.edrnet.com/sanborn and entering the certification number. Only Environmental Data Resources Inc. (EDR) is authorized to grant rights for commercial reproduction of maps by The Sanborn Library LLC, the copyright holder for the collection.

Certification #84C4-4AE2-A064

Site Name:	AAMUP Project Area
Address:	475 Nostrand Ave., Brooklyn, NY 11216
City, ST, ZIP:	Brooklyn, NY 11238
Client:	WSP USA, Inc
EDR Inquiry:	7520601.3
Order Date:	12/18/2023
Certification #:	84C4-4AE2-A064
Copyright	1986

This Certified Sanborn Map combines the following sheets.
Outlined areas indicate map sheets within the collection.

0 Feet 150 300 600



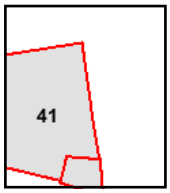

Volume 2, Sheet 41

N



The certified Sanborn Library search results in this report can be authenticated by visiting www.edrnet.com/sanborn and entering the certification number. Only Environmental Data Resources Inc. (EDR) is authorized to grant rights for commercial reproduction of maps by The Sanborn Library LLC, the copyright holder for the collection.

Site Name:	AAMUP Project Area
Address:	475 Nostrand Ave., Brooklyn, NY 11216
City, ST, ZIP:	Brooklyn, NY 11238
Client:	WSP USA, Inc
EDR Inquiry:	7520601.3
Order Date:	12/18/2023
Certification #:	84C4-4AE2-A064
Copyright	1982

This Certified Sanborn Map combines the following sheets.
Outlined areas indicate map sheets within the collection.



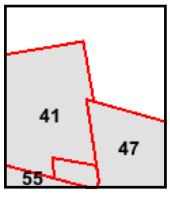

Volume 2, Sheet 41
Volume 5, Sheet 47
Volume 7, Sheet 14
Volume 6, Sheet 55

0 Feet 150 300 600

N

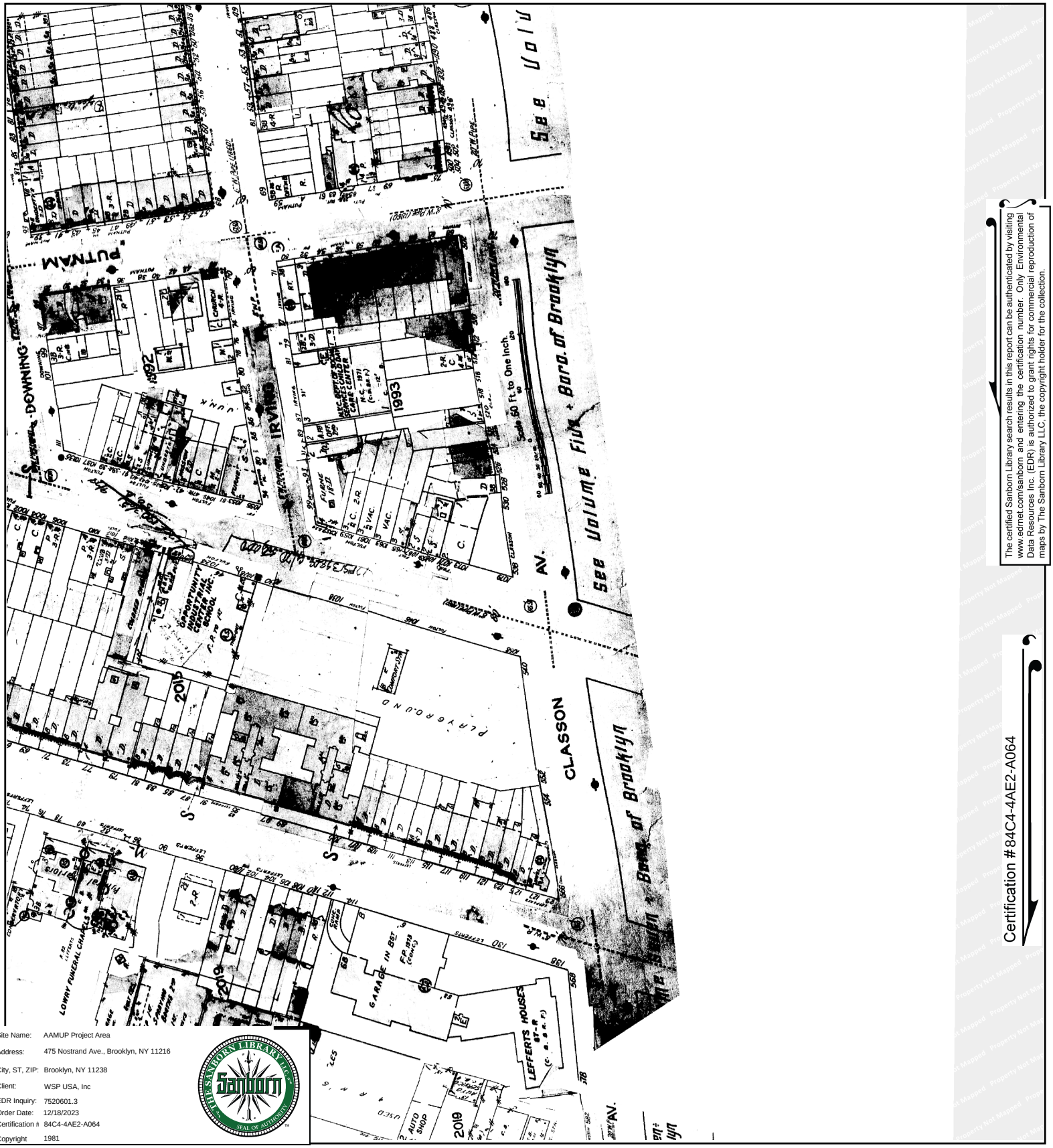

The certified Sanborn Library search results in this report can be authenticated by visiting www.edrnet.com/sanborn and entering the certification number. Only Environmental Data Resources Inc. (EDR) is authorized to grant rights for commercial reproduction of maps by The Sanborn Library LLC, the copyright holder for the collection.

Certification #84C4-4AE2-A064

Site Name: AAMUP Project Area
Address: 475 Nostrand Ave., Brooklyn, NY 11216
City, ST, ZIP: Brooklyn, NY 11238
Client: WSP USA, Inc
EDR Inquiry: 7520601.3
Order Date: 12/18/2023
Certification #: 84C4-4AE2-A064
Copyright: 1981

This Certified Sanborn Map combines the following sheets.
Outlined areas indicate map sheets within the collection.



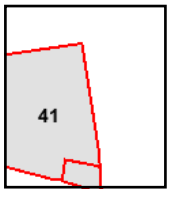

Volume 2, Sheet 41

0 Feet 150 300 600

N

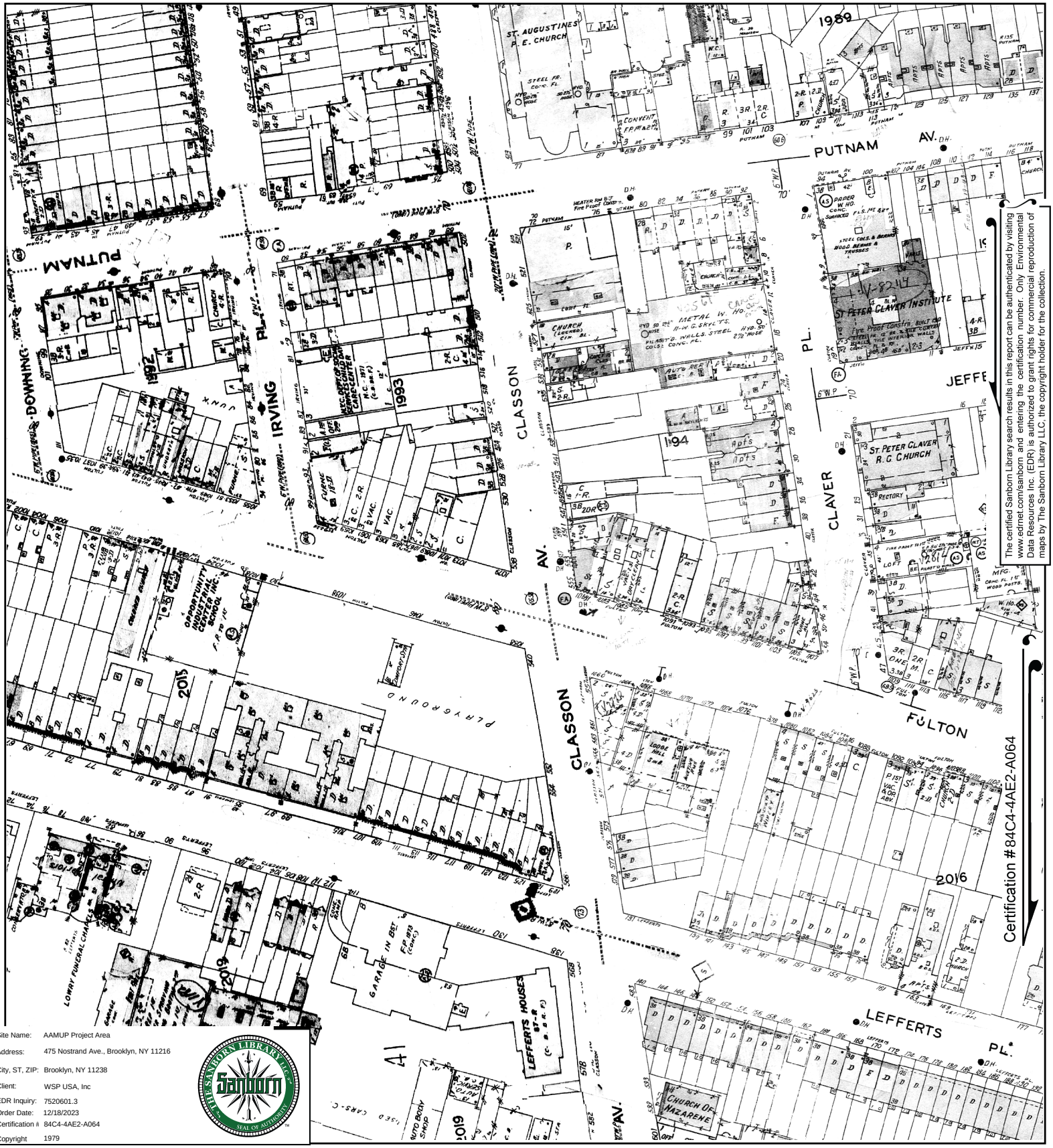

The certified Sanborn Library search results in this report can be authenticated by visiting www.edrnet.com/sanborn and entering the certification number. Only Environmental Data Resources Inc. (EDR) is authorized to grant rights for commercial reproduction of maps by The Sanborn Library LLC, the copyright holder for the collection.

Certification #84C4-4AE2-A064

Site Name:	AAMUP Project Area
Address:	475 Nostrand Ave., Brooklyn, NY 11216
City, ST, ZIP:	Brooklyn, NY 11238
Client:	WSP USA, Inc
EDR Inquiry:	7520601.3
Order Date:	12/18/2023
Certification #:	84C4-4AE2-A064
Copyright	1979

This Certified Sanborn Map combines the following sheets.
Outlined areas indicate map sheets within the collection.

0 Feet 150 300 600



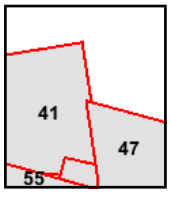

Volume 6, Sheet 55
Volume 7, Sheet 14
Volume 5, Sheet 47
Volume 2, Sheet 41

N

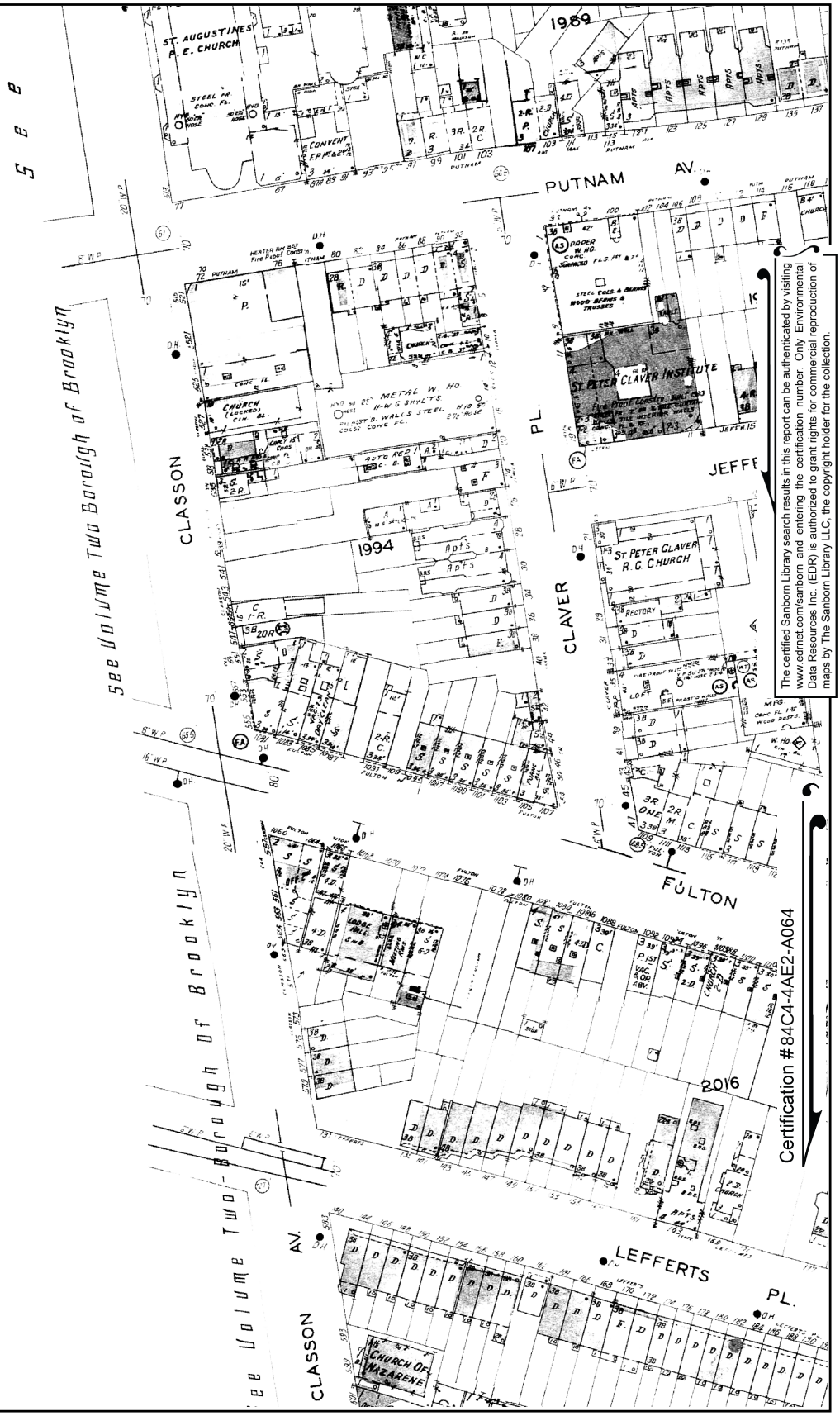

The certified Sanborn Library search results in this report can be authenticated by visiting www.edrnet.com/sanborn and entering the certification number. Only Environmental Data Resources Inc. (EDR) is authorized to grant rights for commercial reproduction of maps by The Sanborn Library LLC, the copyright holder for the collection.

Site Name:	AAMUP Project Area
Address:	475 Nostrand Ave., Brooklyn, NY 11216
City, ST, ZIP:	Brooklyn, NY 11238
Client:	WSP USA, Inc
EDR Inquiry:	7520601.3
Order Date:	12/18/2023
Certification #:	84C4-4AE2-A064
Copyright	1978

This Certified Sanborn Map combines the following sheets.
Outlined areas indicate map sheets within the collection.



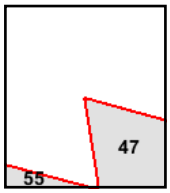

Volume 7, Sheet 14
Volume 5, Sheet 47
Volume 6, Sheet 55

0 Feet 150 300 600

N



The certified Sanborn Library search results in this report can be authenticated by visiting www.edrnet.com/sanborn and entering the certification number. Only Environmental Data Resources Inc. (EDR) is authorized to grant rights for commercial reproduction of maps by The Sanborn Library LLC, the copyright holder for the collection.

Certification #84C4-4AE2-A064

Site Name:	AAMUP Project Area
Address:	475 Nostrand Ave., Brooklyn, NY 11216
City, ST, ZIP:	Brooklyn, NY 11238
Client:	WSP USA, Inc
EDR Inquiry:	7520601.3
Order Date:	12/18/2023
Certification #:	84C4-4AE2-A064
Copyright	1977

This Certified Sanborn Map combines the following sheets.
Outlined areas indicate map sheets within the collection.

0 Feet 150 300 600



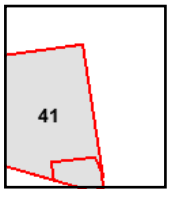

Volume 2, Sheet 41

N

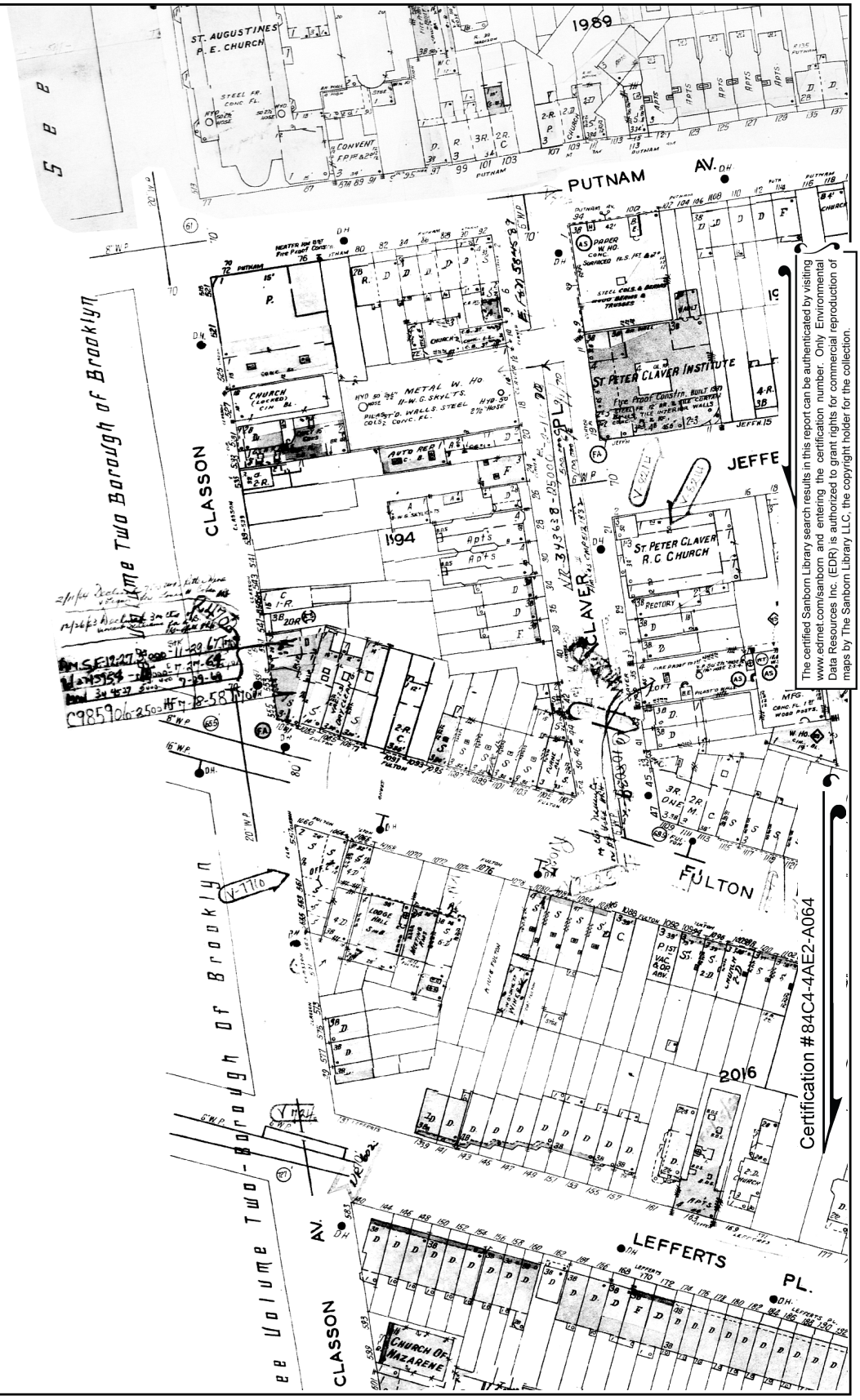

The certified Sanborn Library search results in this report can be authenticated by visiting www.edrnet.com/sanborn and entering the certification number. Only Environmental Data Resources Inc. (EDR) is authorized to grant rights for commercial reproduction of maps by The Sanborn Library LLC, the copyright holder for the collection.

Site Name:	AAMUP Project Area
Address:	475 Nostrand Ave., Brooklyn, NY 11216
City, ST, ZIP:	Brooklyn, NY 11238
Client:	WSP USA, Inc
EDR Inquiry:	7520601.3
Order Date:	12/18/2023
Certification #:	84C4-4AE2-A064
Copyright	1976

This Certified Sanborn Map combines the following sheets.
Outlined areas indicate map sheets within the collection.



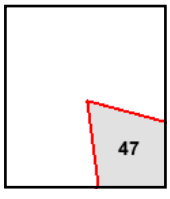

Volume 5, Sheet 47

0 Feet 150 300 600

N

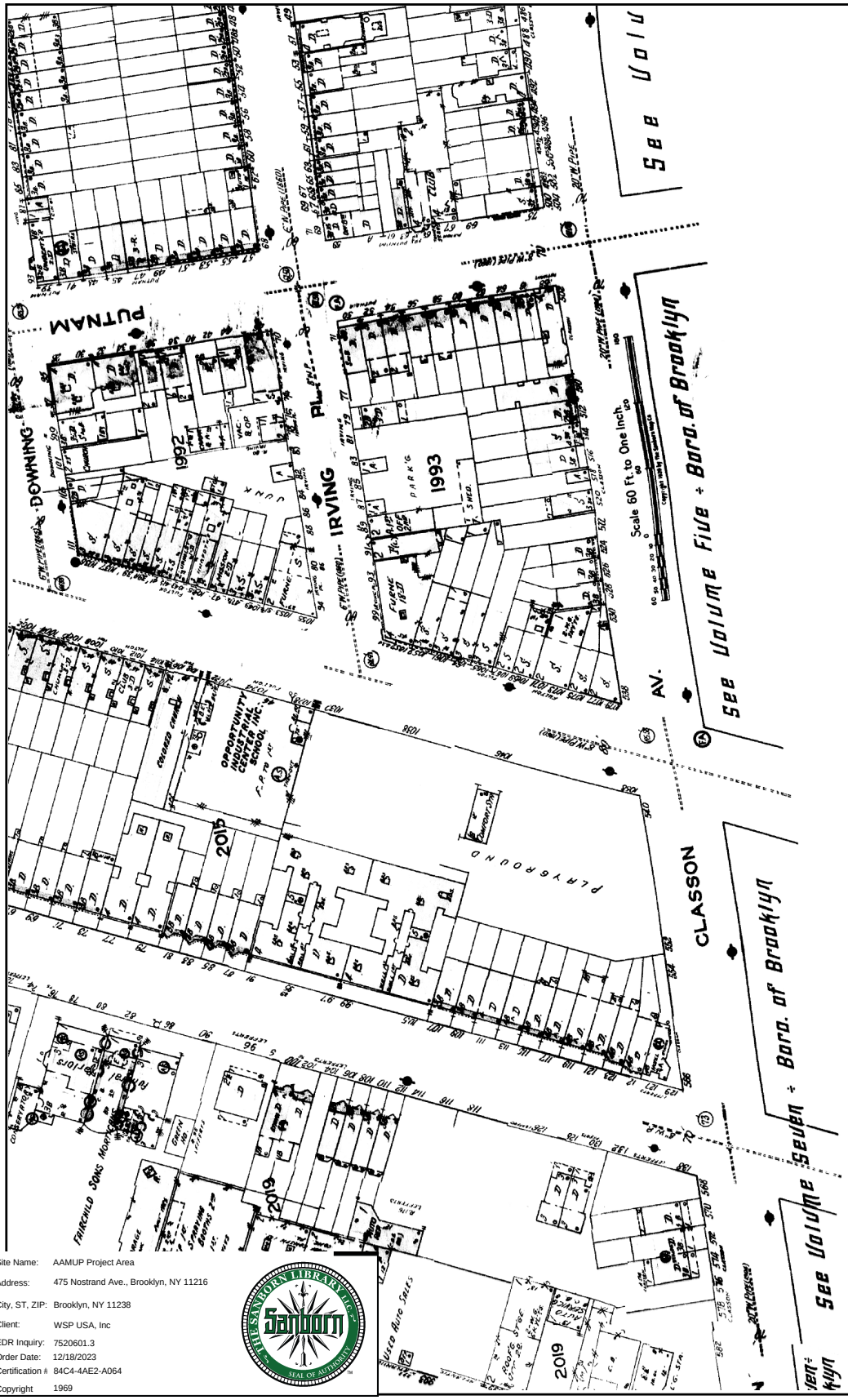

The certified Sanborn Library search results in this report can be authenticated by visiting www.edrnet.com/sanborn and entering the certification number. Only Environmental Data Resources Inc. (EDR) is authorized to grant rights for commercial reproduction of maps by The Sanborn Library LLC, the copyright holder for the collection.

Certification #84C4-4AE2-A064

Site Name:	AAMUP Project Area
Address:	475 Nostrand Ave., Brooklyn, NY 11216
City, ST, ZIP:	Brooklyn, NY 11238
Client:	WSP USA, Inc
EDR Inquiry:	7520601.3
Order Date:	12/18/2023
Certification #:	84C4-4AE2-A064
Copyright	1969

This Certified Sanborn Map combines the following sheets.
Outlined areas indicate map sheets within the collection.

0 Feet 150 300 600



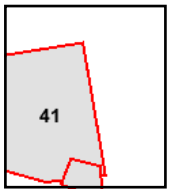

Volume 2, Sheet 41

N



The certified Sanborn Library search results in this report can be authenticated by visiting www.edrnet.com/sanborn and entering the certification number. Only Environmental Data Resources Inc. (EDR) is authorized to grant rights for commercial reproduction of maps by The Sanborn Library LLC, the copyright holder for the collection.

Certification #84C4-4AE2-A064

Site Name:	AAMUP Project Area
Address:	475 Nostrand Ave., Brooklyn, NY 11216
City, ST, ZIP:	Brooklyn, NY 11238
Client:	WSP USA, Inc
EDR Inquiry:	7520601.3
Order Date:	12/18/2023
Certification #:	84C4-4AE2-A064
Copyright	1965

This Certified Sanborn Map combines the following sheets.
Outlined areas indicate map sheets within the collection.



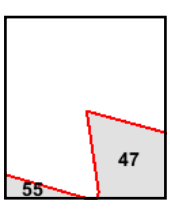

Volume 7, Sheet 14
Volume 5, Sheet 47
Volume 6, Sheet 55

0 Feet 150 300 600

N



The certified Sanborn Library search results in this report can be authenticated by visiting www.edrnet.com/sanborn and entering the certification number. Only Environmental Data Resources Inc. (EDR) is authorized to grant rights for commercial reproduction of maps by The Sanborn Library LLC, the copyright holder for the collection.

Certification #84C4-4AE2-A064

Site Name:	AAMUP Project Area
Address:	475 Nostrand Ave., Brooklyn, NY 11216
City, ST, ZIP:	Brooklyn, NY 11238
Client:	WSP USA, Inc
EDR Inquiry:	7520601.3
Order Date:	12/18/2023
Certification #:	84C4-4AE2-A064
Copyright	1962

This Certified Sanborn Map combines the following sheets.
Outlined areas indicate map sheets within the collection.



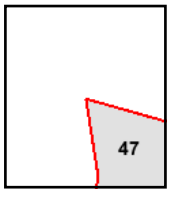

Volume 5, Sheet 47

0 Feet 150 300 600

N

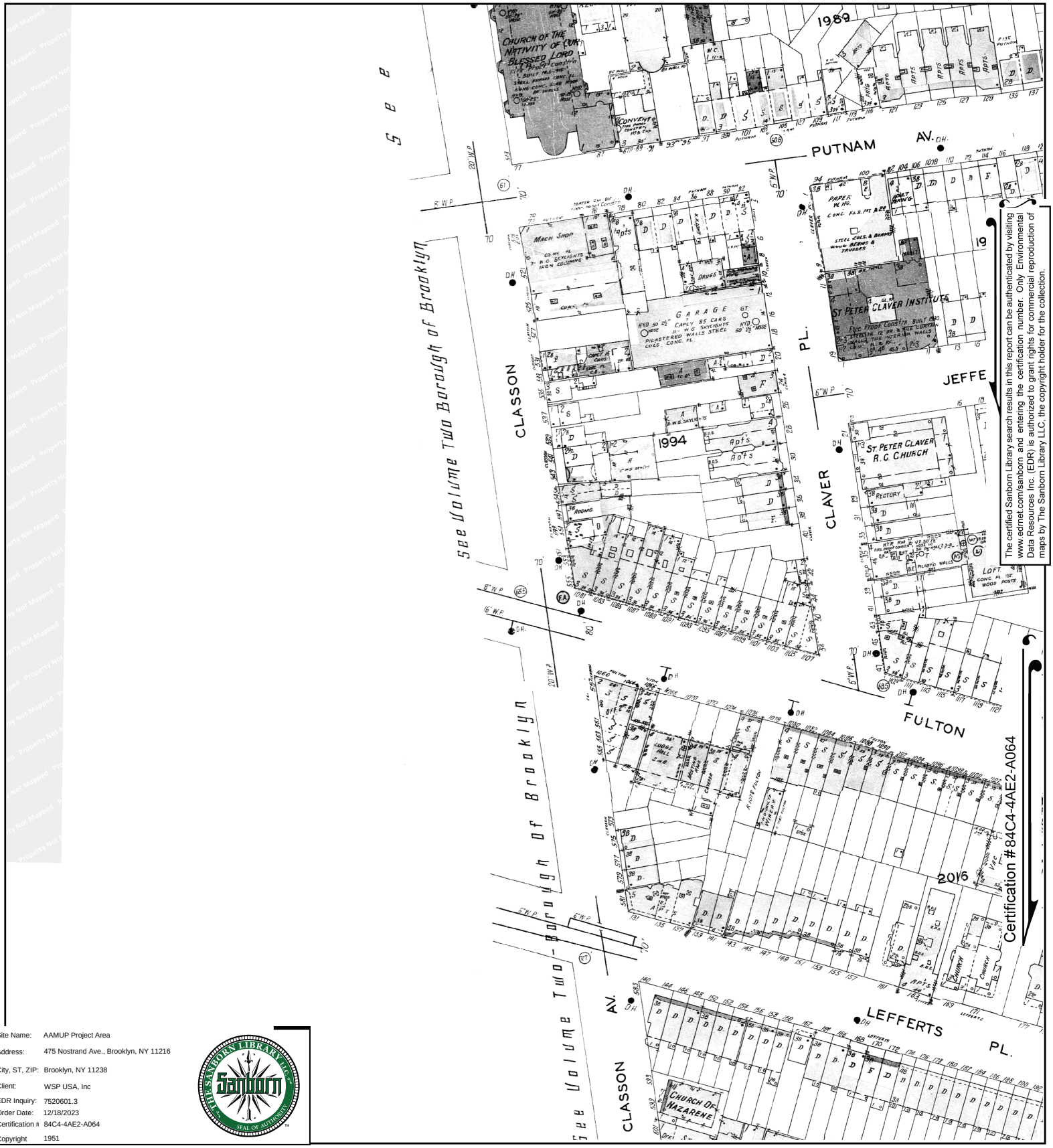

The certified Sanborn Library search results in this report can be authenticated by visiting www.edrnet.com/sanborn and entering the certification number. Only Environmental Data Resources Inc. (EDR) is authorized to grant rights for commercial reproduction of maps by The Sanborn Library LLC, the copyright holder for the collection.

Site Name:	AAMUP Project Area
Address:	475 Nostrand Ave., Brooklyn, NY 11216
City, ST, ZIP:	Brooklyn, NY 11238
Client:	WSP USA, Inc
EDR Inquiry:	7520601.3
Order Date:	12/18/2023
Certification #:	84C4-4AE2-A064
Copyright	1951

This Certified Sanborn Map combines the following sheets.
Outlined areas indicate map sheets within the collection.



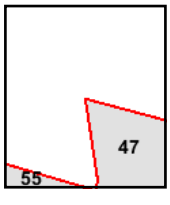

Volume 6, Sheet 55
Volume 7, Sheet 14
Volume 5, Sheet 47

0 Feet 150 300 600

N

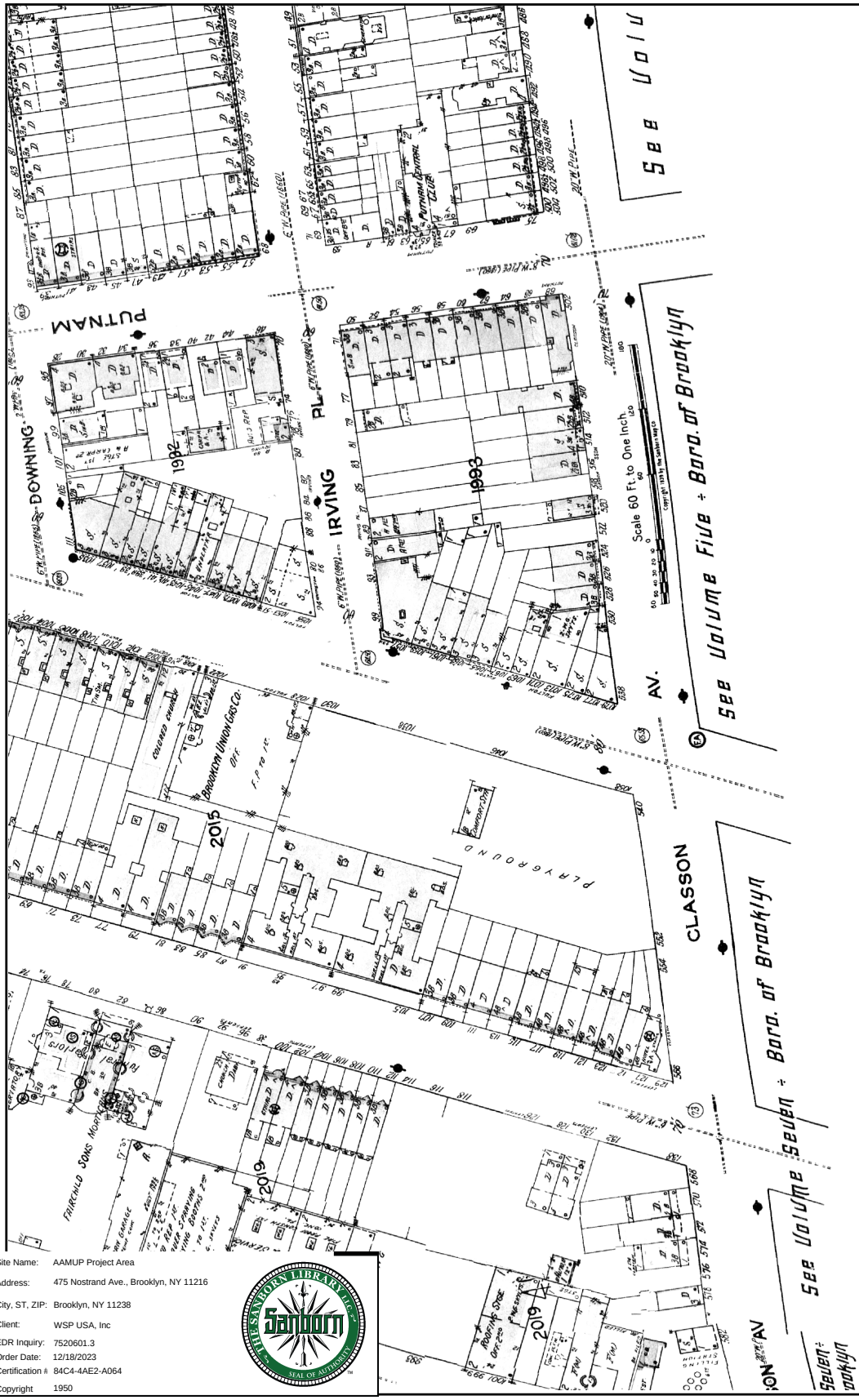

The certified Sanborn Library search results in this report can be authenticated by visiting www.edrnet.com/sanborn and entering the certification number. Only Environmental Data Resources Inc. (EDR) is authorized to grant rights for commercial reproduction of maps by The Sanborn Library LLC, the copyright holder for the collection.

Certification #84C4-4AE2-A064

Site Name:	AAMUP Project Area
Address:	475 Nostrand Ave., Brooklyn, NY 11216
City, ST, ZIP:	Brooklyn, NY 11238
Client:	WSP USA, Inc
EDR Inquiry:	7520601.3
Order Date:	12/18/2023
Certification #:	84C4-4AE2-A064
Copyright	1950

This Certified Sanborn Map combines the following sheets.
Outlined areas indicate map sheets within the collection.

0 Feet 150 300 600



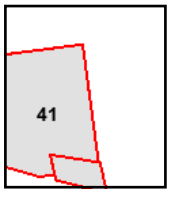

Volume 2, Sheet 41

N

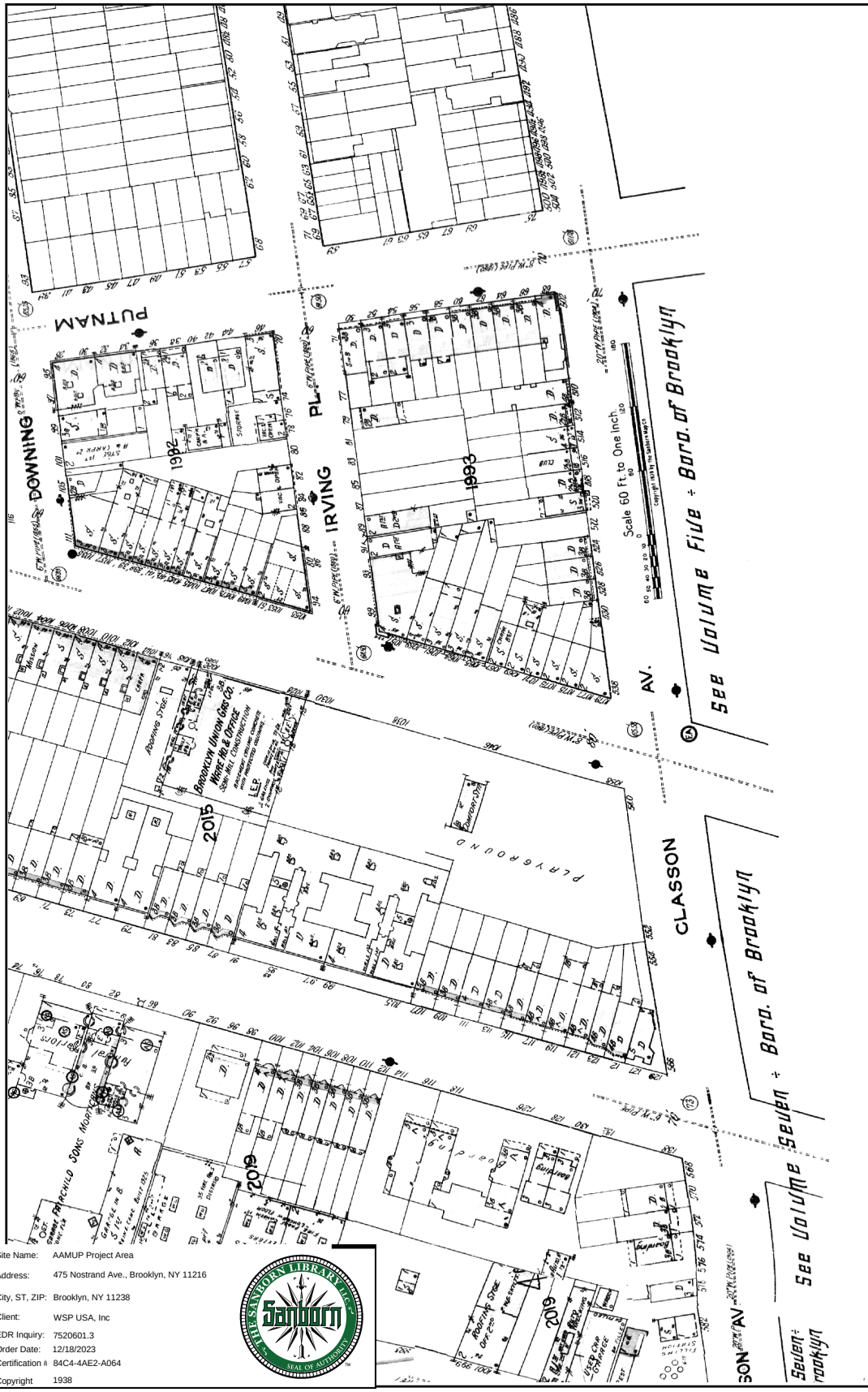

Site Name:	AAMUP Project Area
Address:	475 Nostrand Ave., Brooklyn, NY 11216
City, ST, ZIP:	Brooklyn, NY 11238
Client:	WSP USA, Inc
EDR Inquiry:	7520601.3
Order Date:	12/18/2023
Certification #:	84C4-4AE2-A064
Copyright	1938

The certified Sanborn Library search results in this report can be authenticated by visiting www.edrnet.com/sanborn and entering the certification number. Only Environmental Data Resources Inc. (EDR) is authorized to grant rights for commercial reproduction of maps by The Sanborn Library LLC, the copyright holder for the collection.

Certification #84C4-4AE2-A064

This Certified Sanborn Map combines the following sheets.
Outlined areas indicate map sheets within the collection.



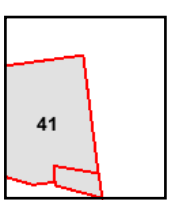

Volume 2, Sheet 41

0 Feet 150 300 600

N

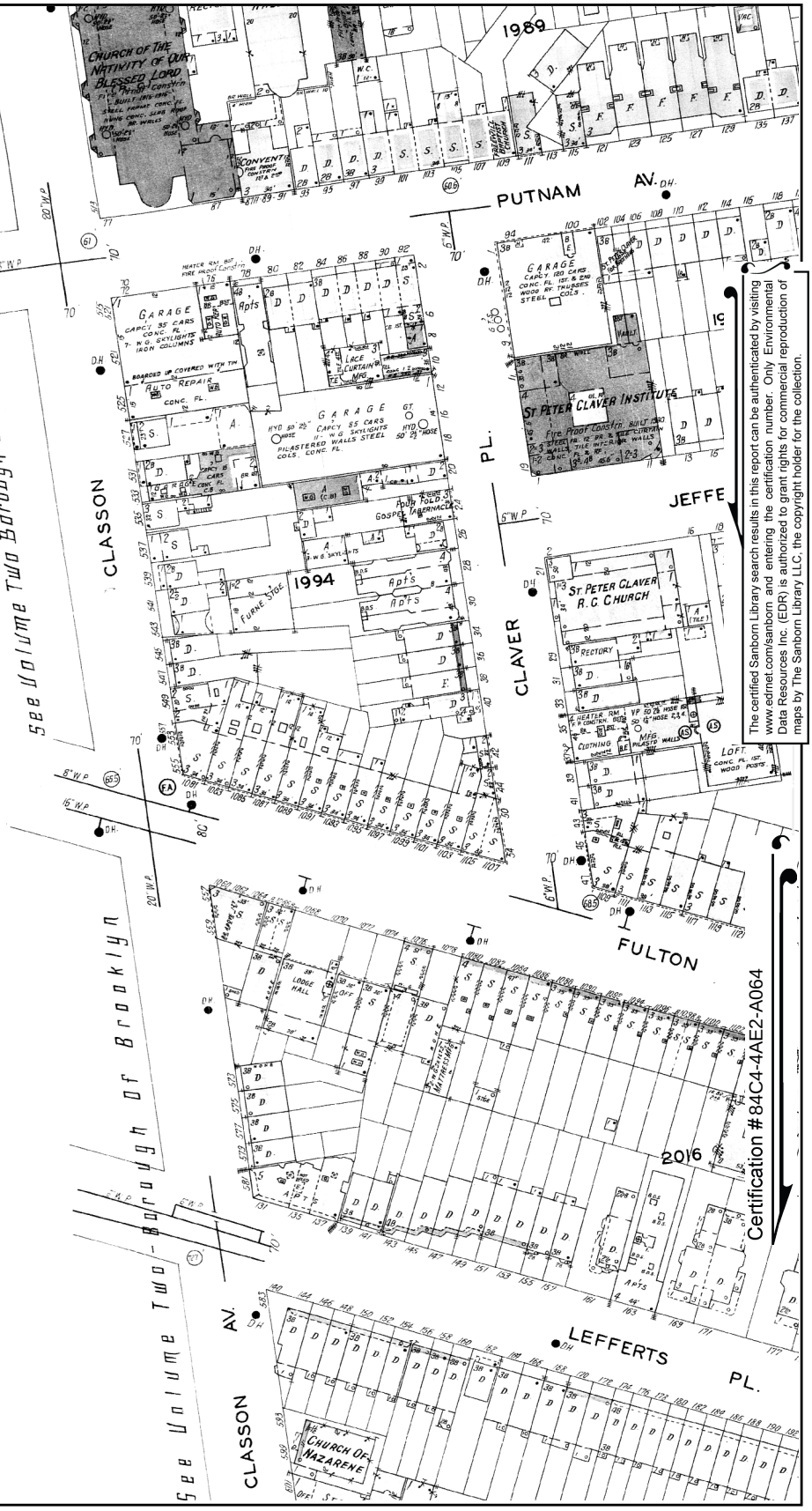

The certified Sanborn Library search results in this report can be authenticated by visiting www.edrnet.com/sanborn and entering the certification number. Only Environmental Data Resources Inc. (EDR) is authorized to grant rights for commercial reproduction of maps by The Sanborn Library LLC, the copyright holder for the collection.

Certification #84C4-4AE2-A064

Site Name:	AAMUP Project Area
Address:	475 Nostrand Ave., Brooklyn, NY 11216
City, ST, ZIP:	Brooklyn, NY 11238
Client:	WSP USA, Inc
EDR Inquiry:	7520601.3
Order Date:	12/18/2023
Certification #	84C4-4AE2-A064
Copyright	1932

This Certified Sanborn Map combines the following sheets.
Outlined areas indicate map sheets within the collection.

0 Feet 150 300 600

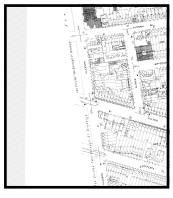

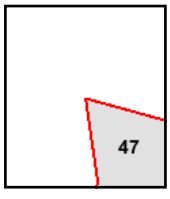

Volume 7, Sheet 14
Volume 5, Sheet 47

N

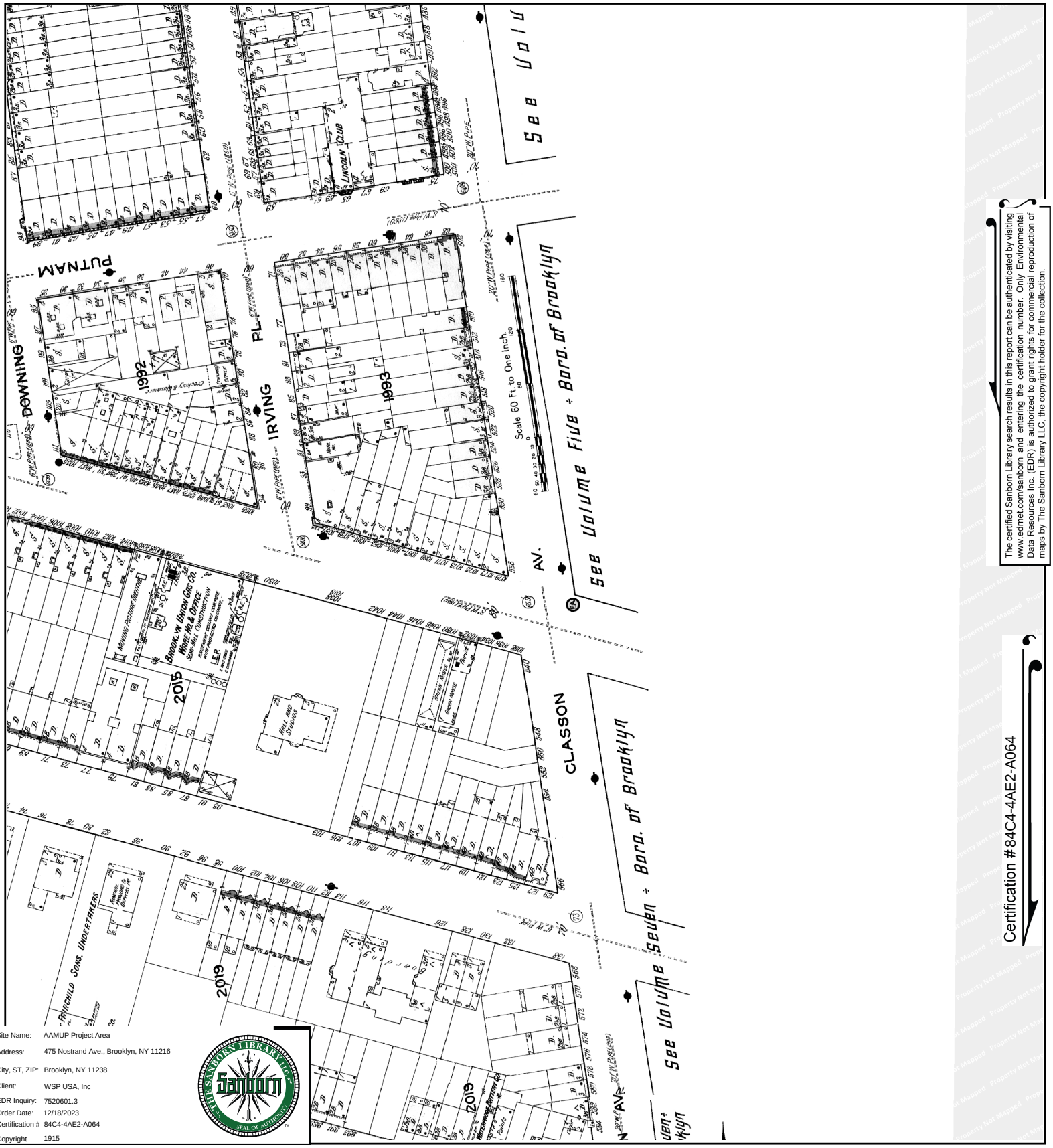

The certified Sanborn Library search results in this report can be authenticated by visiting www.edrnet.com/sanborn and entering the certification number. Only Environmental Data Resources Inc. (EDR) is authorized to grant rights for commercial reproduction of maps by The Sanborn Library LLC, the copyright holder for the collection.

Certification #84C4-4AE2-A064

Site Name:	AAMUP Project Area
Address:	475 Nostrand Ave., Brooklyn, NY 11216
City, ST, ZIP:	Brooklyn, NY 11238
Client:	WSP USA, Inc
EDR Inquiry:	7520601.3
Order Date:	12/18/2023
Certification #:	84C4-4AE2-A064
Copyright	1915

This Certified Sanborn Map combines the following sheets.
Outlined areas indicate map sheets within the collection.

0 Feet 150 300 600



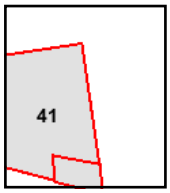

Volume 2, Sheet 41

N

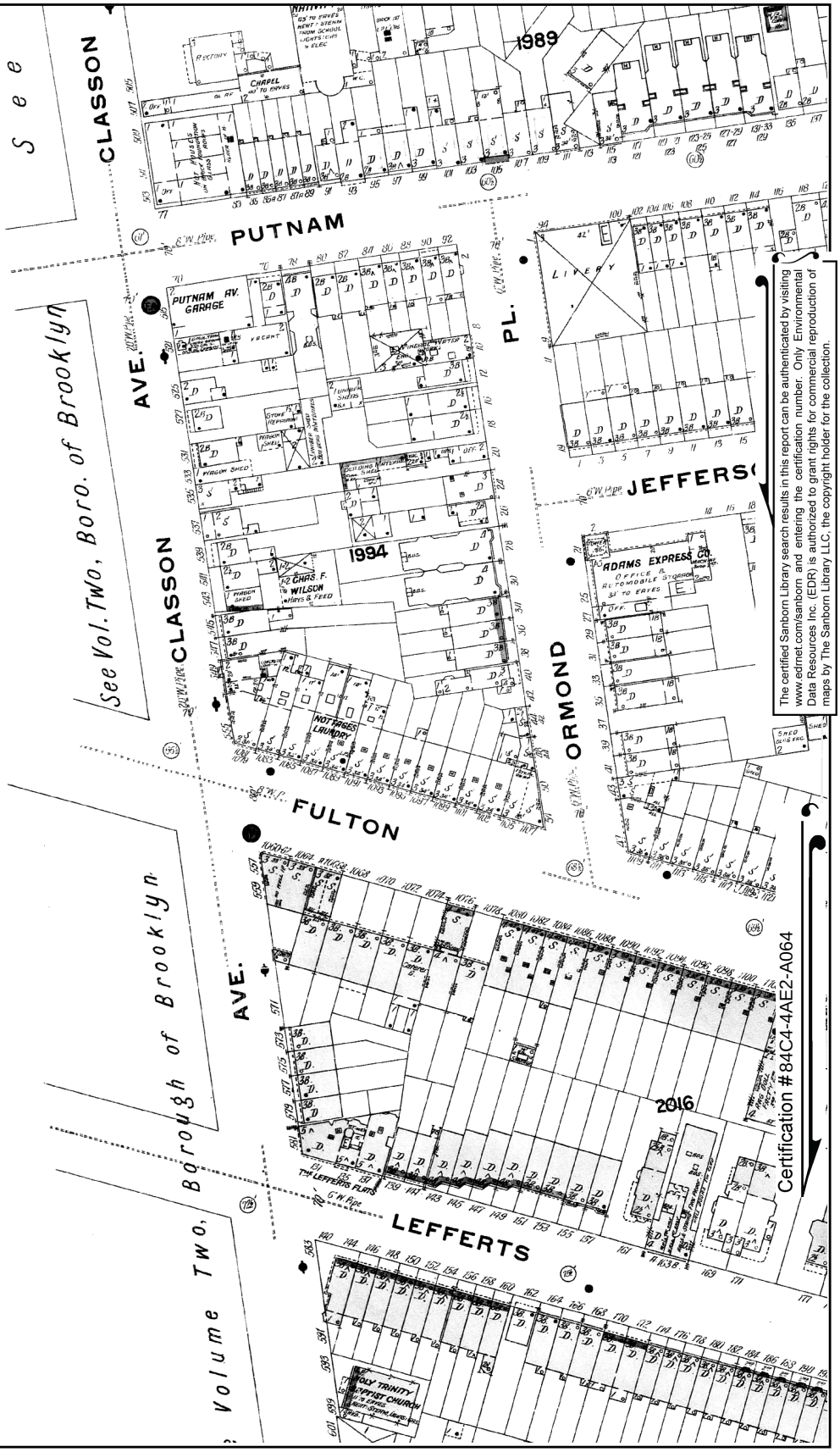

The certified Sanborn Library search results in this report can be authenticated by visiting www.edrnet.com/sanborn and entering the certification number. Only Environmental Data Resources Inc. (EDR) is authorized to grant rights for commercial reproduction of maps by The Sanborn Library LLC, the copyright holder for the collection.

Site Name:	AAMUP Project Area
Address:	475 Nostrand Ave., Brooklyn, NY 11216
City, ST, ZIP:	Brooklyn, NY 11238
Client:	WSP USA, Inc
EDR Inquiry:	7520601.3
Order Date:	12/18/2023
Certification #:	84C4-4AE2-A064
Copyright	1908

This Certified Sanborn Map combines the following sheets.
Outlined areas indicate map sheets within the collection.

0 Feet 150 300 600



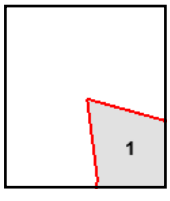

Volume 7, Sheet 1
Volume 7, Sheet 23

N

The certified Sanborn Library search results in this report can be authenticated by visiting www.edrnet.com/sanborn and entering the certification number. Only Environmental Data Resources Inc. (EDR) is authorized to grant rights for commercial reproduction of maps by The Sanborn Library LLC, the copyright holder for the collection.

Certification #84C4-4AE2-A064

Site Name: AAMUP Project Area
Address: 475 Nostrand Ave., Brooklyn, NY 11216
City, ST, ZIP: Brooklyn, NY 11238
Client: WSP USA, Inc
EDR Inquiry: 7520601.3
Order Date: 12/18/2023
Certification #: 84C4-4AE2-A064
Copyright: 1906

This Certified Sanborn Map combines the following sheets.
Outlined areas indicate map sheets within the collection.

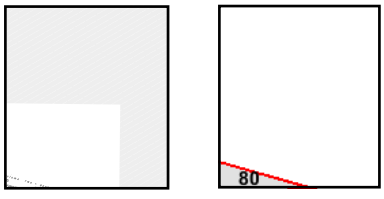

Volume 6, Sheet 80

0 Feet 150 300 600

N

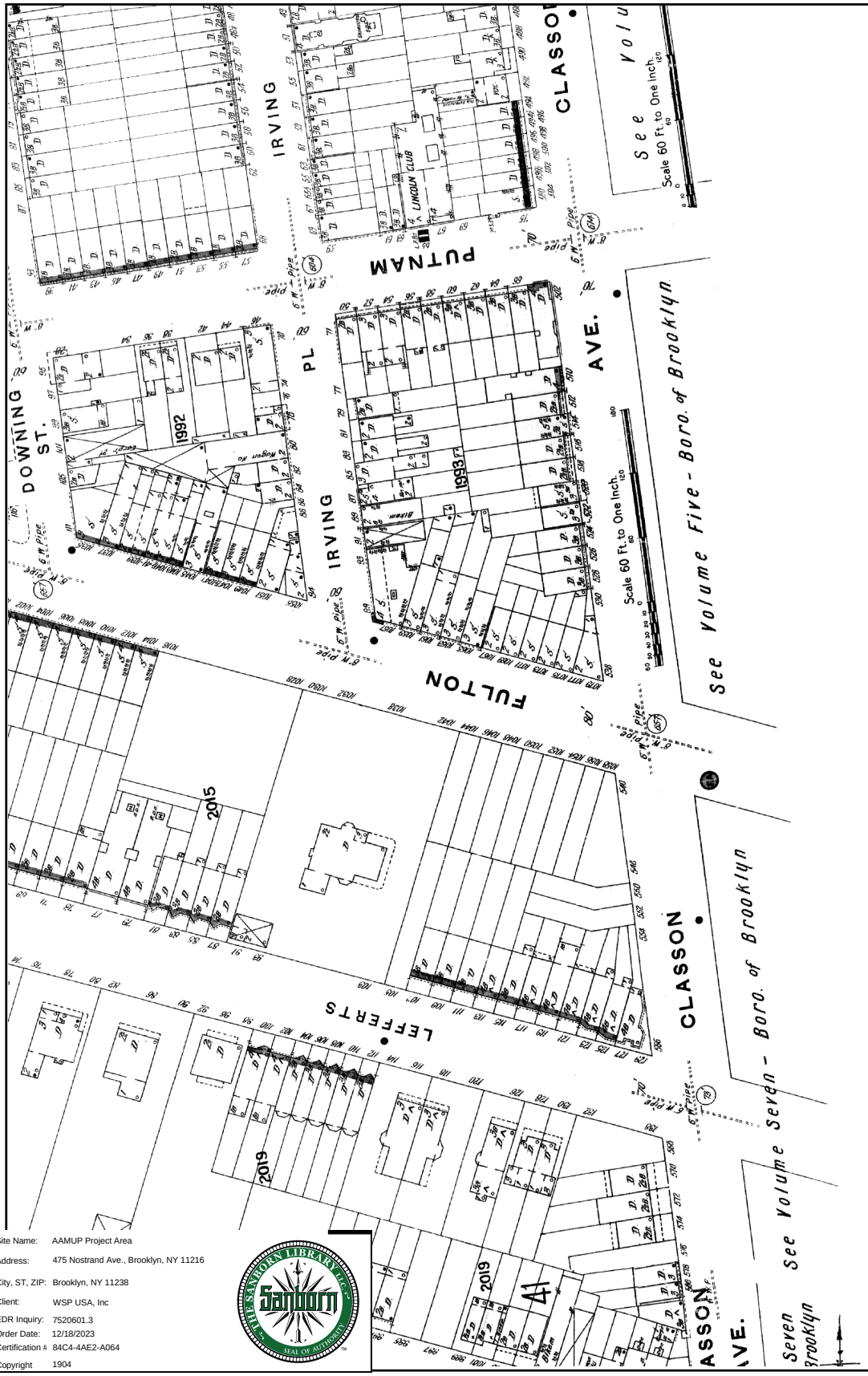

The certified Sanborn Library search results in this report can be authenticated by visiting www.edrnet.com/sanborn and entering the certification number. Only Environmental Data Resources Inc. (EDR) is authorized to grant rights for commercial reproduction of maps by The Sanborn Library LLC, the copyright holder for the collection.

Certification #84C4-4AE2-A064

Site Name:	AAMUP Project Area
Address:	475 Nostrand Ave., Brooklyn, NY 11216
City, ST, ZIP:	Brooklyn, NY 11238
Client:	WSP USA, Inc
EDR Inquiry:	7520601.3
Order Date:	12/18/2023
Certification #:	84C4-4AE2-A064
Copyright	1904

This Certified Sanborn Map combines the following sheets.
Outlined areas indicate map sheets within the collection.



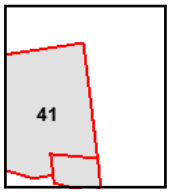

Volume 2, Sheet 41

0 Feet 150 300 600

N

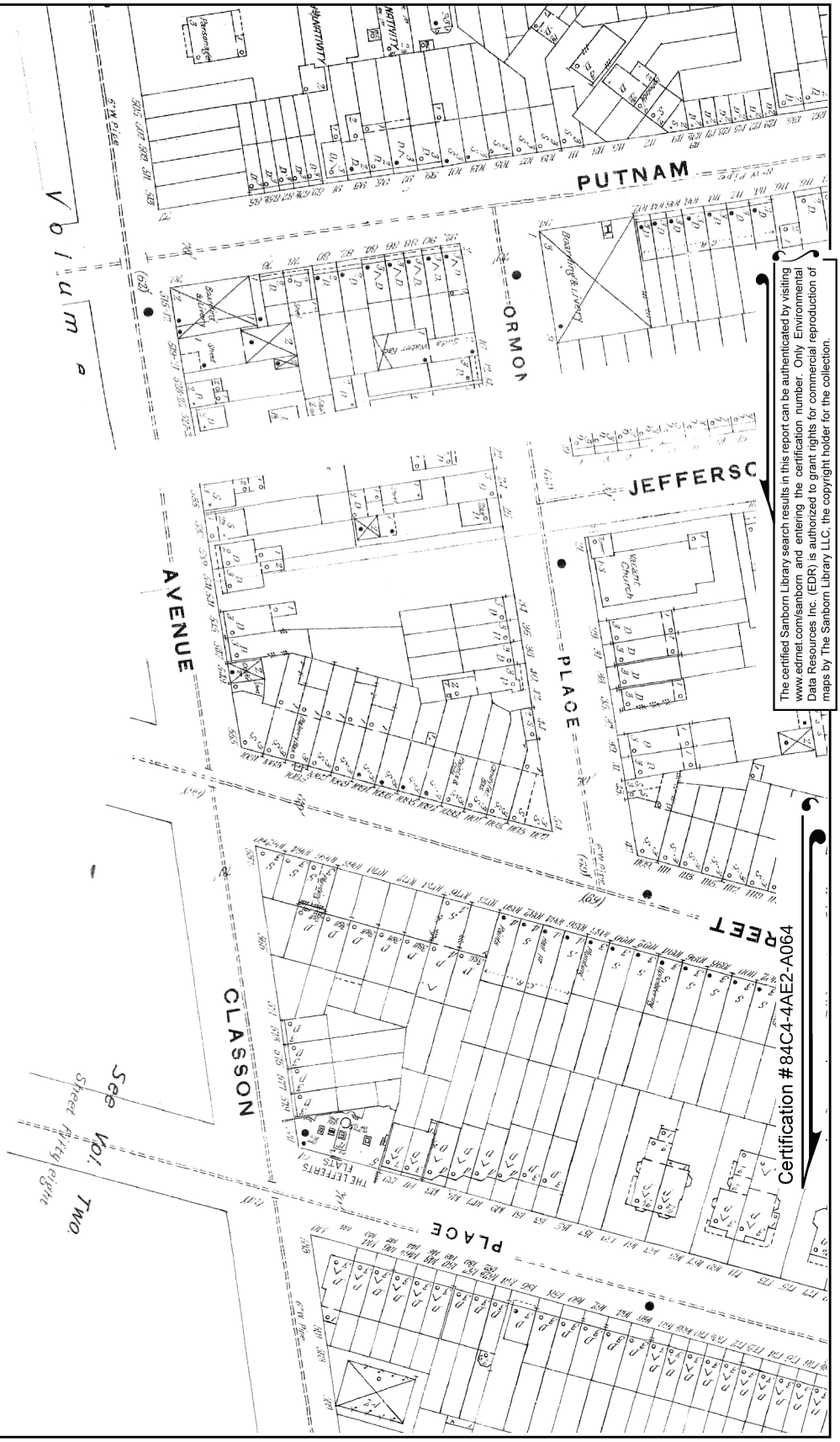

The certified Sanborn Library search results in this report can be authenticated by visiting www.edrnet.com/sanborn and entering the certification number. Only Environmental Data Resources Inc. (EDR) is authorized to grant rights for commercial reproduction of maps by The Sanborn Library LLC, the copyright holder for the collection.

Site Name: AAMUP Project Area
Address: 475 Nostrand Ave., Brooklyn, NY 11216
City, ST, ZIP: Brooklyn, NY 11238
Client: WSP USA, Inc
EDR Inquiry: 7520601.3
Order Date: 12/18/2023
Certification #: 84C4-4AE2-A064
Copyright 1888

This Certified Sanborn Map combines the following sheets.
Outlined areas indicate map sheets within the collection.



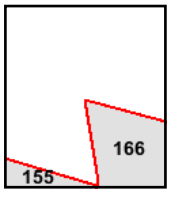

Volume 7, Sheet 176
Volume 6, Sheet 155
Volume 7, Sheet 166

0 Feet 150 300 600

N



The certified Sanborn Library search results in this report can be authenticated by visiting www.edrnet.com/sanborn and entering the certification number. Only Environmental Data Resources Inc. (EDR) is authorized to grant rights for commercial reproduction of maps by The Sanborn Library LLC, the copyright holder for the collection.

Certification #84C4-4AE2-A064

Site Name:	AAMUP Project Area
Address:	475 Nostrand Ave., Brooklyn, NY 11216
City, ST, ZIP:	Brooklyn, NY 11238
Client:	WSP USA, Inc
EDR Inquiry:	7520601.3
Order Date:	12/18/2023
Certification #	84C4-4AE2-A064
Copyright	1887

THE SANBORN LIBRARY LLC
Sanborn
SEAL OF AUTHENTICITY

This Certified Sanborn Map combines the following sheets.
Outlined areas indicate map sheets within the collection.



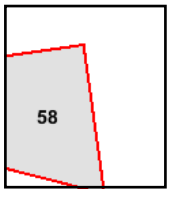

Volume 2, Sheet 58

0 Feet 150 300 600

N

AAMUP Project Area

475 Nostrand Ave., Brooklyn, NY 11216

Brooklyn, NY 11238

Inquiry Number: 7520601.3

December 18, 2023

Certified Sanborn® Map Report

6 Armstrong Road, 4th floor
Shelton, CT 06484
Toll Free: 800.352.0050
www.edrnet.com

Certified Sanborn® Map Report

12/18/23

Site Name:

AAMUP Project Area
475 Nostrand Ave., Brooklyn, N
Brooklyn, NY 11238
EDR Inquiry # 7520601.3

Client Name:

WSP USA, Inc
412 Mt. Kemble Ave
Morristown, NJ 07962
Contact: CAROLINE.DAVIS

The Sanborn Library has been searched by EDR and maps covering the target property location as provided by WSP USA, Inc were identified for the years listed below. The Sanborn Library is the largest, most complete collection of fire insurance maps. The collection includes maps from Sanborn, Bromley, Perris & Browne, Hopkins, Barlow, and others. Only Environmental Data Resources Inc. (EDR) is authorized to grant rights for commercial reproduction of maps by the Sanborn Library LLC, the copyright holder for the collection. Results can be authenticated by visiting www.edrnet.com/sanborn.

The Sanborn Library is continually enhanced with newly identified map archives. This report accesses all maps in the collection as of the day this report was generated.

Certified Sanborn Results:

Certification # 84C4-4AE2-A064

PO # 31000511.002

Project AAMUP Chapter 13

Maps Provided:

2007	1993	1976
2006	1992	1965
2005	1991	1962
2004	1988	1951
2003	1987	1932
2002	1982	1908
2001	1979	1888
1995	1978	

Sanborn® Library search results

Certification #: 84C4-4AE2-A064

The Sanborn Library includes more than 1.2 million fire insurance maps from Sanborn, Bromley, Perris & Browne, Hopkins, Barlow and others which track historical property usage in approximately 12,000 American cities and towns. Collections searched:

- ☑ Library of Congress
- ☑ University Publications of America
- ☑ EDR Private Collection

The Sanborn Library LLC Since 1866™

Limited Permission To Make Copies

WSP USA, Inc (the client) is permitted to make up to FIVE photocopies of this Sanborn Map transmittal and each fire insurance map accompanying this report solely for the limited use of its customer. No one other than the client is authorized to make copies. Upon request made directly to an EDR Account Executive, the client may be permitted to make a limited number of additional photocopies. This permission is conditioned upon compliance by the client, its customer and their agents with EDR's copyright policy; a copy of which is available upon request.

Disclaimer - Copyright and Trademark Notice

This Report contains certain information obtained from a variety of public and other sources reasonably available to Environmental Data Resources, LLC. It cannot be concluded from this Report that coverage information for the target and surrounding properties does not exist from other sources. This Report is provided on an "AS IS", "AS AVAILABLE" basis. NO WARRANTY EXPRESS OR IMPLIED IS MADE WHATSOEVER IN CONNECTION WITH THIS REPORT. ENVIRONMENTAL DATA RESOURCES, LLC AND ITS SUBSIDIARIES, AFFILIATES AND THIRD PARTY SUPPLIERS DISCLAIM ALL WARRANTIES, OF ANY KIND OR NATURE, EXPRESS OR IMPLIED, ARISING OUT OF OR RELATED TO THIS REPORT OR ANY OF THE DATA AND INFORMATION PROVIDED IN THIS REPORT, INCLUDING WITHOUT LIMITATION, ANY WARRANTIES REGARDING ACCURACY, QUALITY, CORRECTNESS, COMPLETENESS, COMPREHENSIVENESS, SUITABILITY, MERCHANTABILITY, FITNESS FOR A PARTICULAR PURPOSE, TITLE, NON-INFRINGEMENT, MISAPPROPRIATION, OR OTHERWISE. ALL RISK IS ASSUMED BY THE USER. IN NO EVENT SHALL ENVIRONMENTAL DATA RESOURCES, LLC OR ITS SUBSIDIARIES, AFFILIATES OR THIRD PARTY SUPPLIERS BE LIABLE TO ANYONE FOR ANY DIRECT, INCIDENTAL, INDIRECT, SPECIAL, CONSEQUENTIAL OR OTHER DAMAGES OF ANY TYPE OR KIND (INCLUDING BUT NOT LIMITED TO LOSS OF PROFITS, LOSS OF USE, OR LOSS OF DATA), ARISING OUT OF OR IN ANY WAY CONNECTED WITH THIS REPORT OR ANY OF THE DATA AND INFORMATION PROVIDED IN THIS REPORT. Any analyses, estimates, ratings, environmental risk levels, or risk codes provided in this Report are provided for illustrative purposes only, and are not intended to provide, nor should they be interpreted as providing any facts regarding, or prediction or forecast of, any environmental risk for any property. Only an assessment performed by a qualified environmental professional can provide findings, opinions or conclusions regarding the environmental risk or conditions in, on or at any property.

Copyright 2023 by Environmental Data Resources, Inc. All rights reserved. Reproduction in any media or format, in whole or in part, of any report or map of Environmental Data Resources, Inc., or its affiliates, is prohibited without prior written permission.

EDR and its logos (including Sanborn and Sanborn Map) are trademarks of Environmental Data Resources, LLC or its affiliates. All other trademarks used herein are the property of their respective owners.

Sanborn Sheet Key

This Certified Sanborn Map Report is based upon the following Sanborn Fire Insurance map sheets.

2007 Source Sheets


Volume 6, Sheet 55
2007


Volume 7, Sheet 14
2007

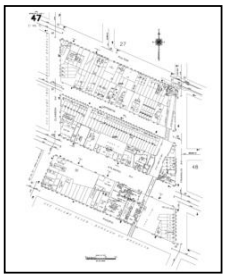
Volume 5, Sheet 47
2007


Volume 2, Sheet 41
2007

2006 Source Sheets


Volume 2, Sheet 41
2006


Volume 7, Sheet 14
2006

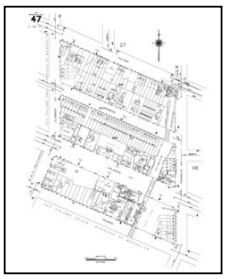
Volume 5, Sheet 47
2006


Volume 6, Sheet 55
2006

2005 Source Sheets


Volume 6, Sheet 55
2005

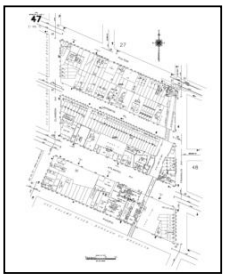
Volume 5, Sheet 47
2005


Volume 7, Sheet 14
2005


Volume 2, Sheet 41
2005

2004 Source Sheets


Volume 2, Sheet 41
2004


Volume 7, Sheet 14
2004

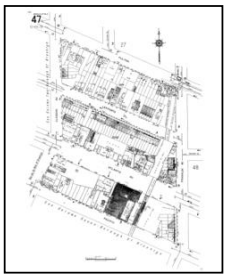
Volume 5, Sheet 47
2004


Volume 6, Sheet 55
2004

Sanborn Sheet Key

This Certified Sanborn Map Report is based upon the following Sanborn Fire Insurance map sheets.

2003 Source Sheets


Volume 6, Sheet 55
2003


Volume 7, Sheet 14
2003

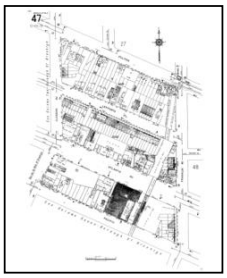
Volume 5, Sheet 47
2003


Volume 2, Sheet 41
2003

2002 Source Sheets


Volume 2, Sheet 41
2002


Volume 7, Sheet 14
2002


Volume 6, Sheet 55
2002

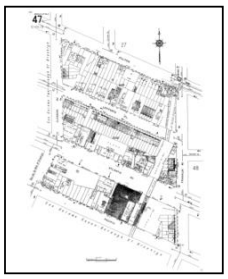
Volume 5, Sheet 47
2002

2001 Source Sheets


Volume 6, Sheet 55
2001

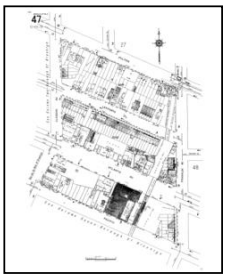
Volume 5, Sheet 47
2001


Volume 2, Sheet 41
2001


Volume 7, Sheet 14
2001

1995 Source Sheets

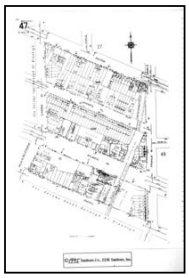
Volume 5, Sheet 47
1995-Nov

Sanborn Sheet Key

This Certified Sanborn Map Report is based upon the following Sanborn Fire Insurance map sheets.

1995 Source Sheets

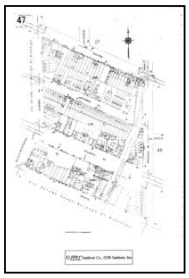

Volume 5, Sheet 47
1995-Jan



Volume 7, Sheet 14
1995



Volume 2, Sheet 41
1995



Volume 6, Sheet 55
1995

1993 Source Sheets

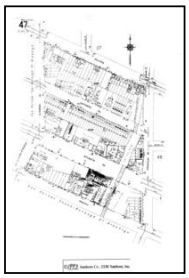

Volume 5, Sheet 47
1993



Volume 2, Sheet 41
1993



Volume 7, Sheet 14
1993



Volume 6, Sheet 55
1993

1992 Source Sheets



Volume 2, Sheet 41
1992



Volume 6, Sheet 55
1992

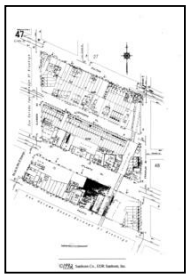

Volume 5, Sheet 47
1992



Volume 7, Sheet 14
1992

Sanborn Sheet Key

This Certified Sanborn Map Report is based upon the following Sanborn Fire Insurance map sheets.

1991 Source Sheets


Volume 7, Sheet 14
1991

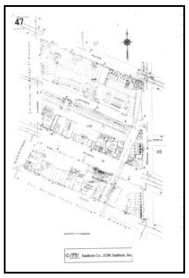
Volume 5, Sheet 47
1991


Volume 2, Sheet 41
1991


Volume 6, Sheet 55
1991

1988 Source Sheets


Volume 7, Sheet 14
1988

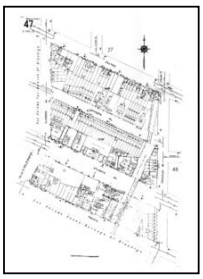
Volume 5, Sheet 47
1988

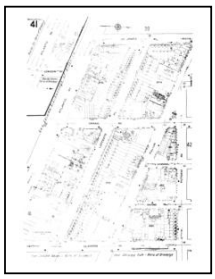
Volume 2, Sheet 41
1988


Volume 6, Sheet 55
1988

1987 Source Sheets


Volume 2, Sheet 41
1987


Volume 6, Sheet 55
1987

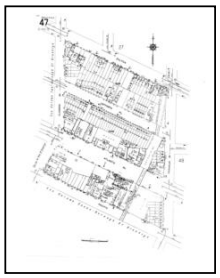
Volume 5, Sheet 47
1987


Volume 7, Sheet 14
1987

1982 Source Sheets


Volume 6, Sheet 55
1982


Volume 2, Sheet 41
1982


Volume 7, Sheet 14
1982

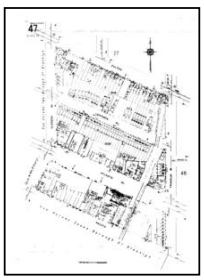
Volume 5, Sheet 47
1982

Sanborn Sheet Key

This Certified Sanborn Map Report is based upon the following Sanborn Fire Insurance map sheets.

1979 Source Sheets


Volume 2, Sheet 41
1979


Volume 7, Sheet 14
1979


Volume 6, Sheet 55
1979

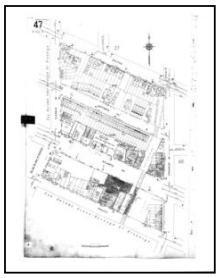
Volume 5, Sheet 47
1979

1978 Source Sheets

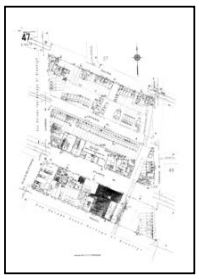
Volume 5, Sheet 47
1978


Volume 6, Sheet 55
1978


Volume 7, Sheet 14
1978

1976 Source Sheets

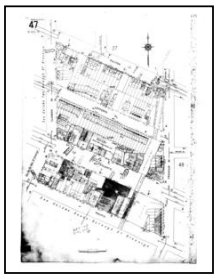
Volume 5, Sheet 47
1976

1965 Source Sheets


Volume 6, Sheet 55
1965


Volume 7, Sheet 14
1965

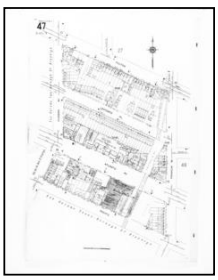
Volume 5, Sheet 47
1965

Sanborn Sheet Key

This Certified Sanborn Map Report is based upon the following Sanborn Fire Insurance map sheets.

1962 Source Sheets

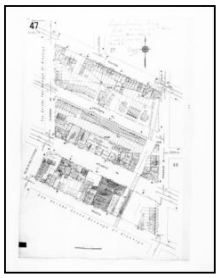

Volume 5, Sheet 47
1962

1951 Source Sheets

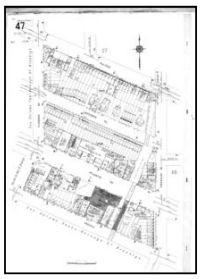

Volume 5, Sheet 47
1951



Volume 7, Sheet 14
1951



Volume 6, Sheet 55
1951

1932 Source Sheets

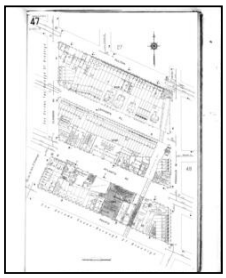

Volume 5, Sheet 47
1932



Volume 7, Sheet 14
1932

1908 Source Sheets

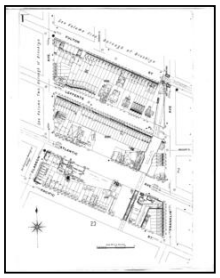

Volume 7, Sheet 1
1908



Volume 7, Sheet 23
1908

Sanborn Sheet Key

This Certified Sanborn Map Report is based upon the following Sanborn Fire Insurance map sheets.

1888 Source Sheets



Volume 7, Sheet 176
1888



Volume 7, Sheet 166
1888

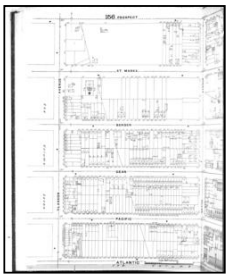

Volume 6, Sheet 155
1888

Certified Sanborn® Map

2007



The certified Sanborn Library search results in this report can be authenticated by visiting www.edrnet.com/sanborn and entering the certification number. Only Environmental Data Resources Inc. (EDR) is authorized to grant rights for commercial reproduction of maps by The Sanborn Library LLC, the copyright holder for the collection.

Certification #84C4-4AE2-A064

Site Name:	AAMUP Project Area
Address:	475 Nostrand Ave., Brooklyn, NY 11216
City, ST, ZIP:	Brooklyn, NY 11238
Client:	WSP USA, Inc
EDR Inquiry:	7520601.3
Order Date:	12/18/2023
Certification #	84C4-4AE2-A064
Copyright	2007

This Certified Sanborn Map combines the following sheets.
Outlined areas indicate map sheets within the collection.

0 Feet 150 300 600



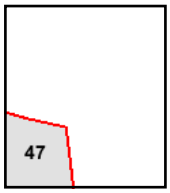

Volume 2, Sheet 41
Volume 5, Sheet 47
Volume 7, Sheet 14
Volume 6, Sheet 55

N



The certified Sanborn Library search results in this report can be authenticated by visiting www.edrnet.com/sanborn and entering the certification number. Only Environmental Data Resources Inc. (EDR) is authorized to grant rights for commercial reproduction of maps by The Sanborn Library LLC, the copyright holder for the collection.

Site Name:	AAMUP Project Area
Address:	475 Nostrand Ave., Brooklyn, NY 11216
City, ST, ZIP:	Brooklyn, NY 11238
Client:	WSP USA, Inc
EDR Inquiry:	7520601.3
Order Date:	12/18/2023
Certification #	84C4-4AE2-A064
Copyright	2006

This Certified Sanborn Map combines the following sheets.
Outlined areas indicate map sheets within the collection.

0 Feet 150 300 600



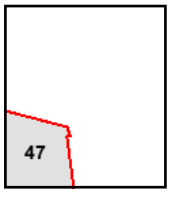

Volume 6, Sheet 55
Volume 5, Sheet 47
Volume 7, Sheet 14
Volume 2, Sheet 41

N



The certified Sanborn Library search results in this report can be authenticated by visiting www.edrnet.com/sanborn and entering the certification number. Only Environmental Data Resources Inc. (EDR) is authorized to grant rights for commercial reproduction of maps by The Sanborn Library LLC, the copyright holder for the collection.

Site Name:	AAMUP Project Area
Address:	475 Nostrand Ave., Brooklyn, NY 11216
City, ST, ZIP:	Brooklyn, NY 11238
Client:	WSP USA, Inc
EDR Inquiry:	7520601.3
Order Date:	12/18/2023
Certification #	84C4-4AE2-A064
Copyright	2005

This Certified Sanborn Map combines the following sheets.
Outlined areas indicate map sheets within the collection.

0 Feet 150 300 600



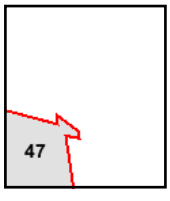

Volume 2, Sheet 41
Volume 7, Sheet 14
Volume 5, Sheet 47
Volume 6, Sheet 55

N



The certified Sanborn Library search results in this report can be authenticated by visiting www.edrnet.com/sanborn and entering the certification number. Only Environmental Data Resources Inc. (EDR) is authorized to grant rights for commercial reproduction of maps by The Sanborn Library LLC, the copyright holder for the collection.

Certification #84C4-4AE2-A064

Site Name:	AAMUP Project Area
Address:	475 Nostrand Ave., Brooklyn, NY 11216
City, ST, ZIP:	Brooklyn, NY 11238
Client:	WSP USA, Inc
EDR Inquiry:	7520601.3
Order Date:	12/18/2023
Certification #	84C4-4AE2-A064
Copyright	2004

This Certified Sanborn Map combines the following sheets.
Outlined areas indicate map sheets within the collection.

0 Feet 150 300 600



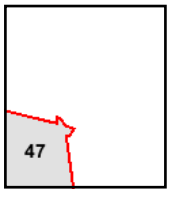

Volume 6, Sheet 55
Volume 5, Sheet 47
Volume 7, Sheet 14
Volume 2, Sheet 41

N



The certified Sanborn Library search results in this report can be authenticated by visiting www.edrnet.com/sanborn and entering the certification number. Only Environmental Data Resources Inc. (EDR) is authorized to grant rights for commercial reproduction of maps by The Sanborn Library LLC, the copyright holder for the collection.

Site Name:	AAMUP Project Area
Address:	475 Nostrand Ave., Brooklyn, NY 11216
City, ST, ZIP:	Brooklyn, NY 11238
Client:	WSP USA, Inc
EDR Inquiry:	7520601.3
Order Date:	12/18/2023
Certification #	84C4-4AE2-A064
Copyright	2003

This Certified Sanborn Map combines the following sheets.
Outlined areas indicate map sheets within the collection.

0 Feet 150 300 600



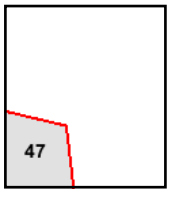

Volume 2, Sheet 41
Volume 5, Sheet 47
Volume 7, Sheet 14
Volume 6, Sheet 55

N



The certified Sanborn Library search results in this report can be authenticated by visiting www.edrnet.com/sanborn and entering the certification number. Only Environmental Data Resources Inc. (EDR) is authorized to grant rights for commercial reproduction of maps by The Sanborn Library LLC, the copyright holder for the collection.

Site Name:	AAMUP Project Area
Address:	475 Nostrand Ave., Brooklyn, NY 11216
City, ST, ZIP:	Brooklyn, NY 11238
Client:	WSP USA, Inc
EDR Inquiry:	7520601.3
Order Date:	12/18/2023
Certification #	84C4-4AE2-A064
Copyright	2002

This Certified Sanborn Map combines the following sheets.
Outlined areas indicate map sheets within the collection.

0 Feet 150 300 600



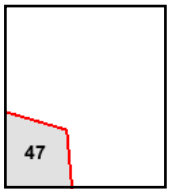

Volume 5, Sheet 47
Volume 6, Sheet 55
Volume 7, Sheet 14
Volume 2, Sheet 41

N



The certified Sanborn Library search results in this report can be authenticated by visiting www.edrnet.com/sanborn and entering the certification number. Only Environmental Data Resources Inc. (EDR) is authorized to grant rights for commercial reproduction of maps by The Sanborn Library LLC, the copyright holder for the collection.

Site Name:	AAMUP Project Area
Address:	475 Nostrand Ave., Brooklyn, NY 11216
City, ST, ZIP:	Brooklyn, NY 11238
Client:	WSP USA, Inc
EDR Inquiry:	7520601.3
Order Date:	12/18/2023
Certification #	84C4-4AE2-A064
Copyright	2001

This Certified Sanborn Map combines the following sheets.
Outlined areas indicate map sheets within the collection.

0 Feet 150 300 600



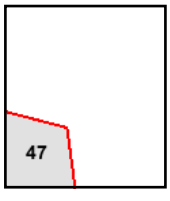

Volume 7, Sheet 14
Volume 2, Sheet 41
Volume 5, Sheet 47
Volume 6, Sheet 55

N



The certified Sanborn Library search results in this report can be authenticated by visiting www.edrnet.com/sanborn and entering the certification number. Only Environmental Data Resources Inc. (EDR) is authorized to grant rights for commercial reproduction of maps by The Sanborn Library LLC, the copyright holder for the collection.

Site Name:	AAMUP Project Area
Address:	475 Nostrand Ave., Brooklyn, NY 11216
City, ST, ZIP:	Brooklyn, NY 11238
Client:	WSP USA, Inc
EDR Inquiry:	7520601.3
Order Date:	12/18/2023
Certification #	84C4-4AE2-A064
Copyright	1995

This Certified Sanborn Map combines the following sheets.
Outlined areas indicate map sheets within the collection.



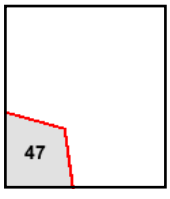

Volume 6, Sheet 55
Volume 2, Sheet 41
Volume 7, Sheet 14
Volume 5, Sheet 47
Volume 5, Sheet 47

0 Feet 150 300 600

N



The certified Sanborn Library search results in this report can be authenticated by visiting www.edrnet.com/sanborn and entering the certification number. Only Environmental Data Resources Inc. (EDR) is authorized to grant rights for commercial reproduction of maps by The Sanborn Library LLC, the copyright holder for the collection.

Certification #84C4-4AE2-A064

Site Name:	AAMUP Project Area
Address:	475 Nostrand Ave., Brooklyn, NY 11216
City, ST, ZIP:	Brooklyn, NY 11238
Client:	WSP USA, Inc
EDR Inquiry:	7520601.3
Order Date:	12/18/2023
Certification #	84C4-4AE2-A064
Copyright	1993

This Certified Sanborn Map combines the following sheets.
Outlined areas indicate map sheets within the collection.

0 Feet 150 300 600



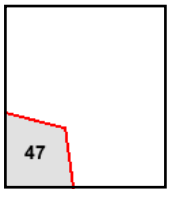

Volume 6, Sheet 55
Volume 7, Sheet 14
Volume 2, Sheet 41
Volume 5, Sheet 47

N



The certified Sanborn Library search results in this report can be authenticated by visiting www.edrnet.com/sanborn and entering the certification number. Only Environmental Data Resources Inc. (EDR) is authorized to grant rights for commercial reproduction of maps by The Sanborn Library LLC, the copyright holder for the collection.

Certification #84C4-4AE2-A064

Site Name:	AAMUP Project Area
Address:	475 Nostrand Ave., Brooklyn, NY 11216
City, ST, ZIP:	Brooklyn, NY 11238
Client:	WSP USA, Inc
EDR Inquiry:	7520601.3
Order Date:	12/18/2023
Certification #:	84C4-4AE2-A064
Copyright	1992

This Certified Sanborn Map combines the following sheets.
Outlined areas indicate map sheets within the collection.

0 Feet 150 300 600



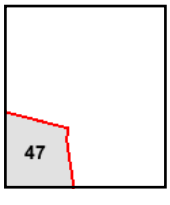

Volume 7, Sheet 14
Volume 5, Sheet 47
Volume 6, Sheet 55
Volume 2, Sheet 41

N



The certified Sanborn Library search results in this report can be authenticated by visiting www.edrnet.com/sanborn and entering the certification number. Only Environmental Data Resources Inc. (EDR) is authorized to grant rights for commercial reproduction of maps by The Sanborn Library LLC, the copyright holder for the collection.

Site Name: AAMUP Project Area
Address: 475 Nostrand Ave., Brooklyn, NY 11216
City, ST, ZIP: Brooklyn, NY 11238
Client: WSP USA, Inc
EDR Inquiry: 7520601.3
Order Date: 12/18/2023
Certification #: 84C4-4AE2-A064
Copyright 1991

This Certified Sanborn Map combines the following sheets.
Outlined areas indicate map sheets within the collection.

0 Feet 150 300 600



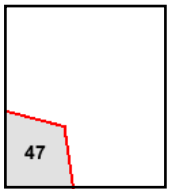

Volume 6, Sheet 55
Volume 2, Sheet 41
Volume 5, Sheet 47
Volume 7, Sheet 14

N



The certified Sanborn Library search results in this report can be authenticated by visiting www.edrnet.com/sanborn and entering the certification number. Only Environmental Data Resources Inc. (EDR) is authorized to grant rights for commercial reproduction of maps by The Sanborn Library LLC, the copyright holder for the collection.

Site Name:	AAMUP Project Area
Address:	475 Nostrand Ave., Brooklyn, NY 11216
City, ST, ZIP:	Brooklyn, NY 11238
Client:	WSP USA, Inc
EDR Inquiry:	7520601.3
Order Date:	12/18/2023
Certification #	84C4-4AE2-A064
Copyright	1988

This Certified Sanborn Map combines the following sheets.
Outlined areas indicate map sheets within the collection.

0 Feet 150 300 600



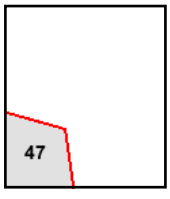

Volume 6, Sheet 55
Volume 2, Sheet 41
Volume 5, Sheet 47
Volume 7, Sheet 14

N

Certified Sanborn® Map

1987



The certified Sanborn Library search results in this report can be authenticated by visiting www.edrnet.com/sanborn and entering the certification number. Only Environmental Data Resources Inc. (EDR) is authorized to grant rights for commercial reproduction of maps by The Sanborn Library LLC, the copyright holder for the collection.

Site Name:	AAMUP Project Area
Address:	475 Nostrand Ave., Brooklyn, NY 11216
City, ST, ZIP:	Brooklyn, NY 11238
Client:	WSP USA, Inc
EDR Inquiry:	7520601.3
Order Date:	12/18/2023
Certification #:	84C4-4AE2-A064
Copyright	1987

This Certified Sanborn Map combines the following sheets.
Outlined areas indicate map sheets within the collection.

0 Feet 150 300 600



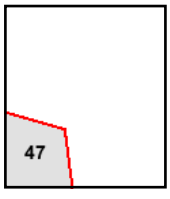

Volume 7, Sheet 14
Volume 5, Sheet 47
Volume 6, Sheet 55
Volume 2, Sheet 41

N

Certified Sanborn® Map

1982



The certified Sanborn Library search results in this report can be authenticated by visiting www.edrnet.com/sanborn and entering the certification number. Only Environmental Data Resources Inc. (EDR) is authorized to grant rights for commercial reproduction of maps by The Sanborn Library LLC, the copyright holder for the collection.

Site Name:	AAMUP Project Area
Address:	475 Nostrand Ave., Brooklyn, NY 11216
City, ST, ZIP:	Brooklyn, NY 11238
Client:	WSP USA, Inc
EDR Inquiry:	7520601.3
Order Date:	12/18/2023
Certification #:	84C4-4AE2-A064
Copyright	1982

This Certified Sanborn Map combines the following sheets.
Outlined areas indicate map sheets within the collection.

0 Feet 150 300 600



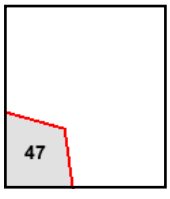

Volume 5, Sheet 47
Volume 7, Sheet 14
Volume 2, Sheet 41
Volume 6, Sheet 55

N



The certified Sanborn Library search results in this report can be authenticated by visiting www.edrnet.com/sanborn and entering the certification number. Only Environmental Data Resources Inc. (EDR) is authorized to grant rights for commercial reproduction of maps by The Sanborn Library LLC, the copyright holder for the collection.

Site Name:	AAMUP Project Area
Address:	475 Nostrand Ave., Brooklyn, NY 11216
City, ST, ZIP:	Brooklyn, NY 11238
Client:	WSP USA, Inc
EDR Inquiry:	7520601.3
Order Date:	12/18/2023
Certification #	84C4-4AE2-A064
Copyright	1979

This Certified Sanborn Map combines the following sheets.
Outlined areas indicate map sheets within the collection.

0 Feet 150 300 600



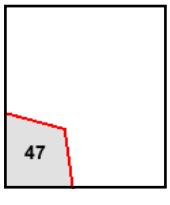

Volume 5, Sheet 47
Volume 6, Sheet 55
Volume 7, Sheet 14
Volume 2, Sheet 41

N



The certified Sanborn Library search results in this report can be authenticated by visiting www.edrnet.com/sanborn and entering the certification number. Only Environmental Data Resources Inc. (EDR) is authorized to grant rights for commercial reproduction of maps by The Sanborn Library LLC, the copyright holder for the collection.

Certification #84C4-4AE2-A064

Site Name:	AAMUP Project Area
Address:	475 Nostrand Ave., Brooklyn, NY 11216
City, ST, ZIP:	Brooklyn, NY 11238
Client:	WSP USA, Inc
EDR Inquiry:	7520601.3
Order Date:	12/18/2023
Certification #	84C4-4AE2-A064
Copyright	1978

THE SANBORN LIBRARY LLC
Sanborn
SEAL OF AUTHENTICITY

This Certified Sanborn Map combines the following sheets.
Outlined areas indicate map sheets within the collection.

0 Feet 150 300 600



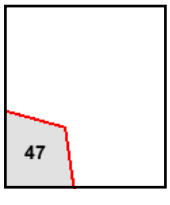

Volume 7, Sheet 14
Volume 6, Sheet 55
Volume 5, Sheet 47

N



The certified Sanborn Library search results in this report can be authenticated by visiting www.edrnet.com/sanborn and entering the certification number. Only Environmental Data Resources Inc. (EDR) is authorized to grant rights for commercial reproduction of maps by The Sanborn Library LLC, the copyright holder for the collection.

Certification #84C4-4AE2-A064

Site Name:	AAMUP Project Area
Address:	475 Nostrand Ave., Brooklyn, NY 11216
City, ST, ZIP:	Brooklyn, NY 11238
Client:	WSP USA, Inc
EDR Inquiry:	7520601.3
Order Date:	12/18/2023
Certification #	84C4-4AE2-A064
Copyright	1976

This Certified Sanborn Map combines the following sheets.
Outlined areas indicate map sheets within the collection.

0 Feet 150 300 600



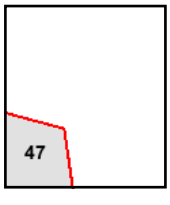

Volume 5, Sheet 47

N

Certified Sanborn® Map

1965



The certified Sanborn Library search results in this report can be authenticated by visiting www.edrnet.com/sanborn and entering the certification number. Only Environmental Data Resources Inc. (EDR) is authorized to grant rights for commercial reproduction of maps by The Sanborn Library LLC, the copyright holder for the collection.

Site Name:	AAMUP Project Area
Address:	475 Nostrand Ave., Brooklyn, NY 11216
City, ST, ZIP:	Brooklyn, NY 11238
Client:	WSP USA, Inc
EDR Inquiry:	7520601.3
Order Date:	12/18/2023
Certification #:	84C4-4AE2-A064
Copyright	1965

This Certified Sanborn Map combines the following sheets.
Outlined areas indicate map sheets within the collection.

0 Feet 150 300 600



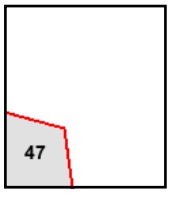

Volume 5, Sheet 47
Volume 7, Sheet 14
Volume 6, Sheet 55

N

Certified Sanborn® Map

1962



The certified Sanborn Library search results in this report can be authenticated by visiting www.edrnet.com/sanborn and entering the certification number. Only Environmental Data Resources Inc. (EDR) is authorized to grant rights for commercial reproduction of maps by The Sanborn Library LLC, the copyright holder for the collection.

Site Name:	AAMUP Project Area
Address:	475 Nostrand Ave., Brooklyn, NY 11216
City, ST, ZIP:	Brooklyn, NY 11238
Client:	WSP USA, Inc
EDR Inquiry:	7520601.3
Order Date:	12/18/2023
Certification #	84C4-4AE2-A064
Copyright	1962

This Certified Sanborn Map combines the following sheets.
Outlined areas indicate map sheets within the collection.

0 Feet 150 300 600



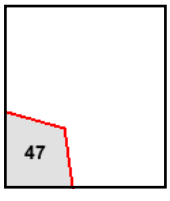

Volume 5, Sheet 47

N



The certified Sanborn Library search results in this report can be authenticated by visiting www.edrnet.com/sanborn and entering the certification number. Only Environmental Data Resources Inc. (EDR) is authorized to grant rights for commercial reproduction of maps by The Sanborn Library LLC, the copyright holder for the collection.

Site Name:	AAMUP Project Area
Address:	475 Nostrand Ave., Brooklyn, NY 11216
City, ST, ZIP:	Brooklyn, NY 11238
Client:	WSP USA, Inc
EDR Inquiry:	7520601.3
Order Date:	12/18/2023
Certification #	84C4-4AE2-A064
Copyright	1951

This Certified Sanborn Map combines the following sheets.
Outlined areas indicate map sheets within the collection.

0 Feet 150 300 600



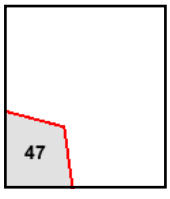

Volume 6, Sheet 55
Volume 7, Sheet 14
Volume 5, Sheet 47

N



The certified Sanborn Library search results in this report can be authenticated by visiting www.edrnet.com/sanborn and entering the certification number. Only Environmental Data Resources Inc. (EDR) is authorized to grant rights for commercial reproduction of maps by The Sanborn Library LLC, the copyright holder for the collection.

Site Name:	AAMUP Project Area
Address:	475 Nostrand Ave., Brooklyn, NY 11216
City, ST, ZIP:	Brooklyn, NY 11238
Client:	WSP USA, Inc
EDR Inquiry:	7520601.3
Order Date:	12/18/2023
Certification #:	84C4-4AE2-A064
Copyright	1932

This Certified Sanborn Map combines the following sheets.
Outlined areas indicate map sheets within the collection.

0 Feet 150 300 600



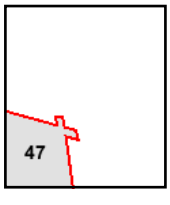

Volume 7, Sheet 14
Volume 5, Sheet 47

N

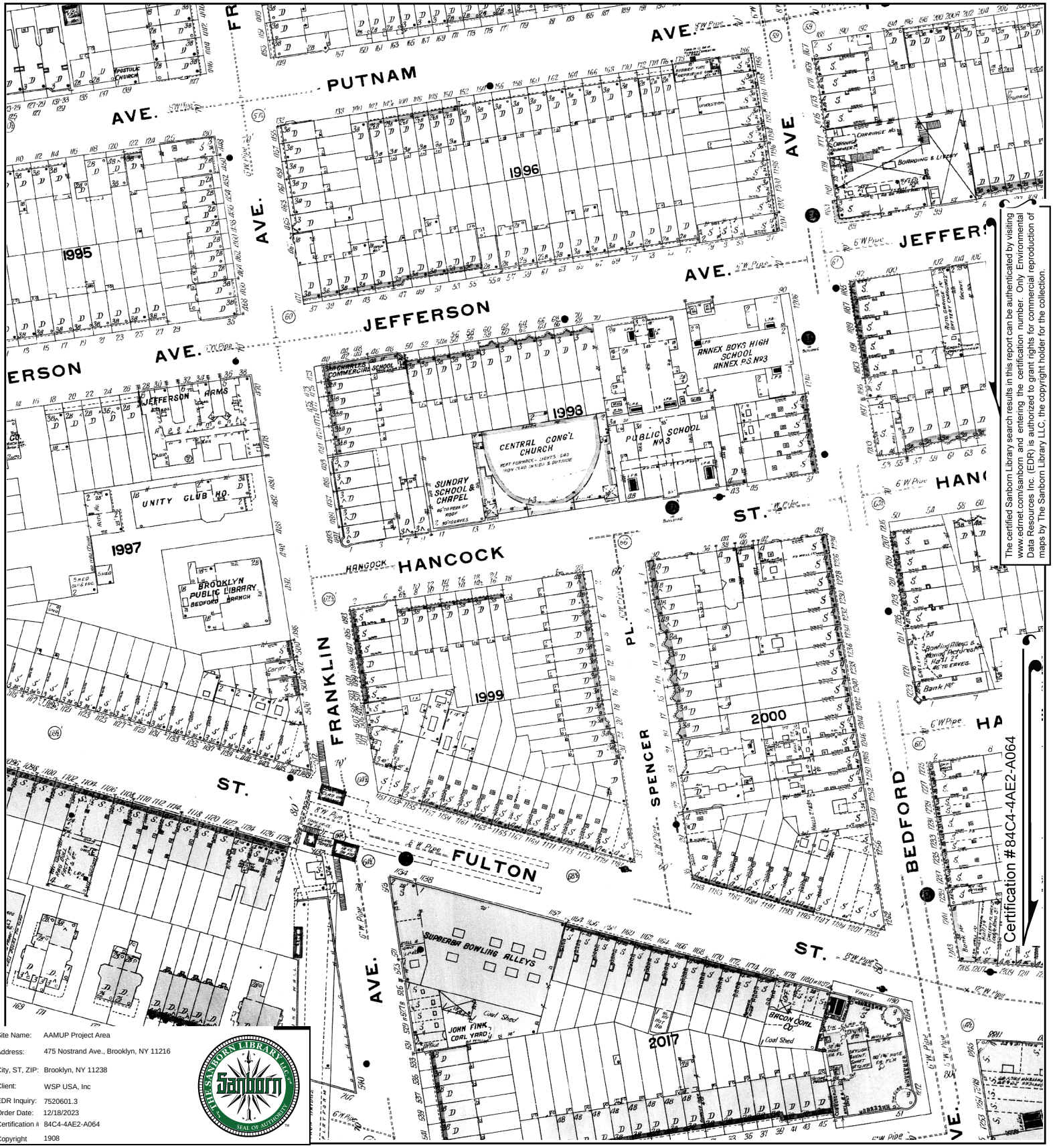

The certified Sanborn Library search results in this report can be authenticated by visiting www.edrnet.com/sanborn and entering the certification number. Only Environmental Data Resources Inc. (EDR) is authorized to grant rights for commercial reproduction of maps by The Sanborn Library LLC, the copyright holder for the collection.

Site Name:	AAMUP Project Area
Address:	475 Nostrand Ave., Brooklyn, NY 11216
City, ST, ZIP:	Brooklyn, NY 11238
Client:	WSP USA, Inc
EDR Inquiry:	7520601.3
Order Date:	12/18/2023
Certification #	84C4-4AE2-A064
Copyright	1908

This Certified Sanborn Map combines the following sheets.
Outlined areas indicate map sheets within the collection.

0 Feet 150 300 600



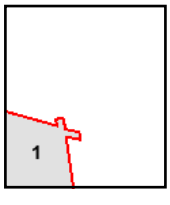

Volume 7, Sheet 23
Volume 7, Sheet 1

N



The certified Sanborn Library search results in this report can be authenticated by visiting www.edrnet.com/sanborn and entering the certification number. Only Environmental Data Resources Inc. (EDR) is authorized to grant rights for commercial reproduction of maps by The Sanborn Library LLC, the copyright holder for the collection.

Certification #84C4-4AE2-A064

Site Name:	AAMUP Project Area
Address:	475 Nostrand Ave., Brooklyn, NY 11216
City, ST, ZIP:	Brooklyn, NY 11238
Client:	WSP USA, Inc
EDR Inquiry:	7520601.3
Order Date:	12/18/2023
Certification #:	84C4-4AE2-A064
Copyright	1888

This Certified Sanborn Map combines the following sheets.
Outlined areas indicate map sheets within the collection.

0 Feet 150 300 600



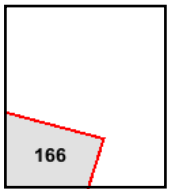

Volume 6, Sheet 155
Volume 7, Sheet 166
Volume 7, Sheet 176

N

AAMUP Project Area

475 Nostrand Ave., Brooklyn, NY 11216

Brooklyn, NY 11238

Inquiry Number: 7520601.3

December 18, 2023

Certified Sanborn® Map Report

6 Armstrong Road, 4th floor
Shelton, CT 06484
Toll Free: 800.352.0050
www.edrnet.com

Certified Sanborn® Map Report

12/18/23

Site Name:

AAMUP Project Area
475 Nostrand Ave., Brooklyn, N
Brooklyn, NY 11238
EDR Inquiry # 7520601.3

Client Name:

WSP USA, Inc
412 Mt. Kemble Ave
Morristown, NJ 07962
Contact: CAROLINE.DAVIS

The Sanborn Library has been searched by EDR and maps covering the target property location as provided by WSP USA, Inc were identified for the years listed below. The Sanborn Library is the largest, most complete collection of fire insurance maps. The collection includes maps from Sanborn, Bromley, Perris & Browne, Hopkins, Barlow, and others. Only Environmental Data Resources Inc. (EDR) is authorized to grant rights for commercial reproduction of maps by the Sanborn Library LLC, the copyright holder for the collection. Results can be authenticated by visiting www.edrnet.com/sanborn.

The Sanborn Library is continually enhanced with newly identified map archives. This report accesses all maps in the collection as of the day this report was generated.

Certified Sanborn Results:

Certification # 84C4-4AE2-A064

PO # 31000511.002

Project AAMUP Chapter 13

Maps Provided:

2007	1995	1986	1965
2006	1994	1985	1951
2005	1993	1982	1950
2004	1992	1981	1938
2003	1991	1979	1926
2002	1989	1978	1915
2001	1988	1977	1906
1996	1987	1969	1904

Sanborn® Library search results
Certification #: 84C4-4AE2-A064

1888
1887

The Sanborn Library includes more than 1.2 million fire insurance maps from Sanborn, Bromley, Perris & Browne, Hopkins, Barlow and others which track historical property usage in approximately 12,000 American cities and towns. Collections searched:

- ☑ Library of Congress
- ☑ University Publications of America
- ☑ EDR Private Collection

The Sanborn Library LLC Since 1866™

Limited Permission To Make Copies

WSP USA, Inc (the client) is permitted to make up to FIVE photocopies of this Sanborn Map transmittal and each fire insurance map accompanying this report solely for the limited use of its customer. No one other than the client is authorized to make copies. Upon request made directly to an EDR Account Executive, the client may be permitted to make a limited number of additional photocopies. This permission is conditioned upon compliance by the client, its customer and their agents with EDR's copyright policy; a copy of which is available upon request.

Disclaimer - Copyright and Trademark Notice

This Report contains certain information obtained from a variety of public and other sources reasonably available to Environmental Data Resources, LLC. It cannot be concluded from this Report that coverage information for the target and surrounding properties does not exist from other sources. This Report is provided on an "AS IS", "AS AVAILABLE" basis. NO WARRANTY EXPRESS OR IMPLIED IS MADE WHATSOEVER IN CONNECTION WITH THIS REPORT. ENVIRONMENTAL DATA RESOURCES, LLC AND ITS SUBSIDIARIES, AFFILIATES AND THIRD PARTY SUPPLIERS DISCLAIM ALL WARRANTIES, OF ANY KIND OR NATURE, EXPRESS OR IMPLIED, ARISING OUT OF OR RELATED TO THIS REPORT OR ANY OF THE DATA AND INFORMATION PROVIDED IN THIS REPORT, INCLUDING WITHOUT LIMITATION, ANY WARRANTIES REGARDING ACCURACY, QUALITY, CORRECTNESS, COMPLETENESS, COMPREHENSIVENESS, SUITABILITY, MERCHANTABILITY, FITNESS FOR A PARTICULAR PURPOSE, TITLE, NON-INFRINGEMENT, MISAPPROPRIATION, OR OTHERWISE. ALL RISK IS ASSUMED BY THE USER. IN NO EVENT SHALL ENVIRONMENTAL DATA RESOURCES, LLC OR ITS SUBSIDIARIES, AFFILIATES OR THIRD PARTY SUPPLIERS BE LIABLE TO ANYONE FOR ANY DIRECT, INCIDENTAL, INDIRECT, SPECIAL, CONSEQUENTIAL OR OTHER DAMAGES OF ANY TYPE OR KIND (INCLUDING BUT NOT LIMITED TO LOSS OF PROFITS, LOSS OF USE, OR LOSS OF DATA), ARISING OUT OF OR IN ANY WAY CONNECTED WITH THIS REPORT OR ANY OF THE DATA AND INFORMATION PROVIDED IN THIS REPORT. Any analyses, estimates, ratings, environmental risk levels, or risk codes provided in this Report are provided for illustrative purposes only, and are not intended to provide, nor should they be interpreted as providing any facts regarding, or prediction or forecast of, any environmental risk for any property. Only an assessment performed by a qualified environmental professional can provide findings, opinions or conclusions regarding the environmental risk or conditions in, on or at any property.

Copyright 2023 by Environmental Data Resources, Inc. All rights reserved. Reproduction in any media or format, in whole or in part, of any report or map of Environmental Data Resources, Inc., or its affiliates, is prohibited without prior written permission.

EDR and its logos (including Sanborn and Sanborn Map) are trademarks of Environmental Data Resources, LLC or its affiliates. All other trademarks used herein are the property of their respective owners.

Sanborn Sheet Key

This Certified Sanborn Map Report is based upon the following Sanborn Fire Insurance map sheets.

2007 Source Sheets


Volume 6, Sheet 55
2007


Volume 7, Sheet 14
2007

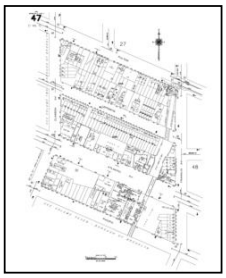
Volume 5, Sheet 47
2007


Volume 2, Sheet 41
2007

2006 Source Sheets


Volume 2, Sheet 41
2006


Volume 7, Sheet 14
2006

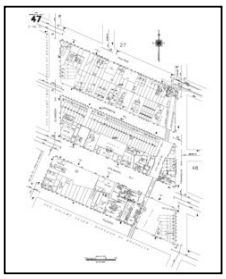
Volume 5, Sheet 47
2006


Volume 6, Sheet 55
2006

2005 Source Sheets


Volume 6, Sheet 55
2005


Volume 2, Sheet 41
2005

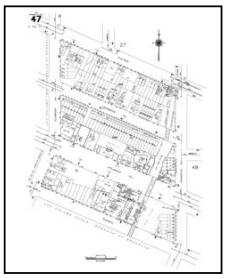
Volume 5, Sheet 47
2005


Volume 7, Sheet 14
2005

2004 Source Sheets


Volume 2, Sheet 41
2004

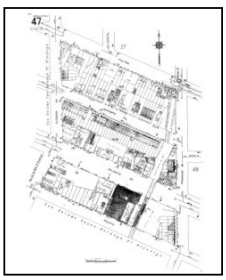
Volume 5, Sheet 47
2004


Volume 7, Sheet 14
2004


Volume 6, Sheet 55
2004

Sanborn Sheet Key

This Certified Sanborn Map Report is based upon the following Sanborn Fire Insurance map sheets.

2003 Source Sheets


Volume 6, Sheet 55
2003


Volume 7, Sheet 14
2003

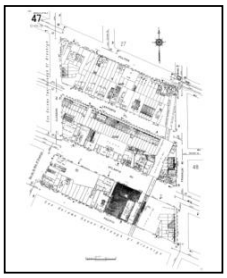
Volume 5, Sheet 47
2003


Volume 2, Sheet 41
2003

2002 Source Sheets


Volume 2, Sheet 41
2002


Volume 7, Sheet 14
2002


Volume 6, Sheet 55
2002

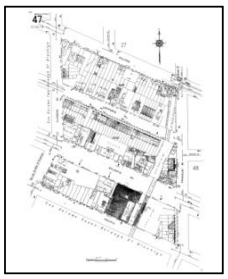
Volume 5, Sheet 47
2002

2001 Source Sheets


Volume 6, Sheet 55
2001

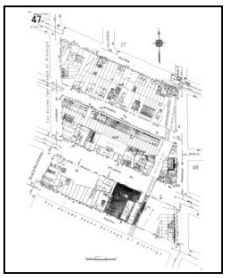
Volume 5, Sheet 47
2001


Volume 2, Sheet 41
2001


Volume 7, Sheet 14
2001

1996 Source Sheets


Volume 2, Sheet 41
1996

Sanborn Sheet Key

This Certified Sanborn Map Report is based upon the following Sanborn Fire Insurance map sheets.

1995 Source Sheets

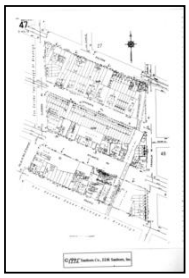

Volume 5, Sheet 47
1995-Nov

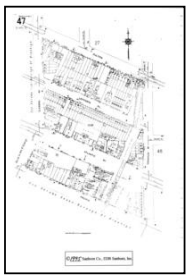

Volume 5, Sheet 47
1995-Jan



Volume 6, Sheet 55
1995



Volume 7, Sheet 14
1995



Volume 2, Sheet 41
1995

1994 Source Sheets



Volume 7, Sheet 14
1994



Volume 6, Sheet 55
1994

Sanborn Sheet Key

This Certified Sanborn Map Report is based upon the following Sanborn Fire Insurance map sheets.

1993 Source Sheets


Volume 6, Sheet 55
1993


Volume 2, Sheet 41
1993


Volume 7, Sheet 14
1993

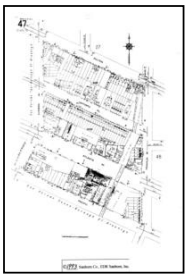
Volume 5, Sheet 47
1993

1992 Source Sheets

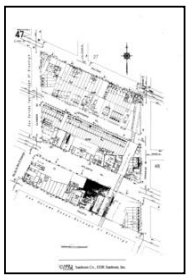
Volume 5, Sheet 47
1992


Volume 2, Sheet 41
1992


Volume 7, Sheet 14
1992


Volume 6, Sheet 55
1992

1991 Source Sheets

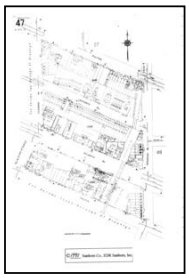
Volume 5, Sheet 47
1991


Volume 6, Sheet 55
1991


Volume 2, Sheet 41
1991


Volume 7, Sheet 14
1991

1989 Source Sheets


Volume 7, Sheet 14
1989


Volume 2, Sheet 41
1989

Sanborn Sheet Key

This Certified Sanborn Map Report is based upon the following Sanborn Fire Insurance map sheets.

1988 Source Sheets

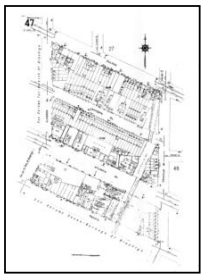

Volume 5, Sheet 47
1988



Volume 6, Sheet 55
1988

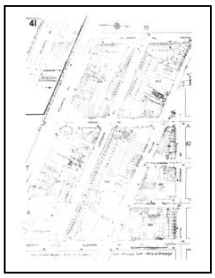

Volume 2, Sheet 41
1988



Volume 7, Sheet 14
1988

1987 Source Sheets



Volume 7, Sheet 14
1987



Volume 2, Sheet 41
1987



Volume 6, Sheet 55
1987

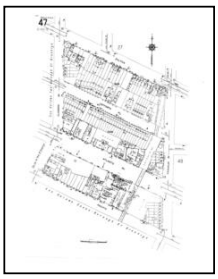

Volume 5, Sheet 47
1987

1986 Source Sheets



Volume 2, Sheet 41
1986

1985 Source Sheets



Volume 6, Sheet 55
1985

Sanborn Sheet Key

This Certified Sanborn Map Report is based upon the following Sanborn Fire Insurance map sheets.

1982 Source Sheets



Volume 6, Sheet 55
1982

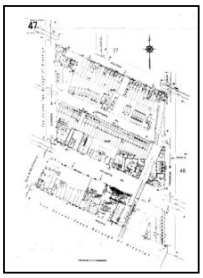

Volume 5, Sheet 47
1982



Volume 2, Sheet 41
1982



Volume 7, Sheet 14
1982

1981 Source Sheets



Volume 2, Sheet 41
1981

1979 Source Sheets



Volume 2, Sheet 41
1979



Volume 6, Sheet 55
1979

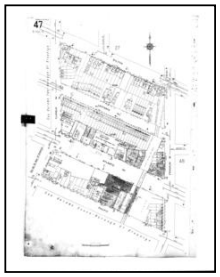

Volume 5, Sheet 47
1979



Volume 7, Sheet 14
1979

1978 Source Sheets

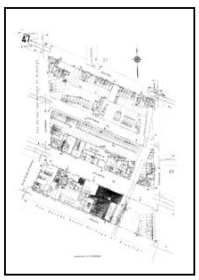

Volume 5, Sheet 47
1978



Volume 6, Sheet 55
1978



Volume 7, Sheet 14
1978

Sanborn Sheet Key

This Certified Sanborn Map Report is based upon the following Sanborn Fire Insurance map sheets.

1977 Source Sheets



Volume 2, Sheet 41
1977

1969 Source Sheets



Volume 2, Sheet 41
1969

1965 Source Sheets



Volume 6, Sheet 55
1965



Volume 7, Sheet 14
1965

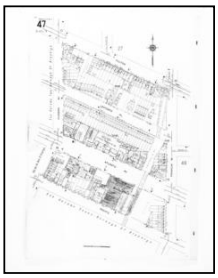

Volume 5, Sheet 47
1965

1951 Source Sheets



Volume 7, Sheet 14
1951

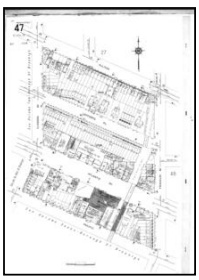

Volume 5, Sheet 47
1951



Volume 6, Sheet 55
1951

Sanborn Sheet Key

This Certified Sanborn Map Report is based upon the following Sanborn Fire Insurance map sheets.

1950 Source Sheets



Volume 2, Sheet 41
1950

1938 Source Sheets



Volume 2, Sheet 41
1938

1926 Source Sheets



Volume 6, Sheet 55
1926

1915 Source Sheets

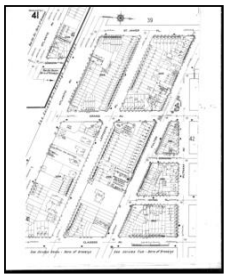

Volume 2, Sheet 41
1915

Sanborn Sheet Key

This Certified Sanborn Map Report is based upon the following Sanborn Fire Insurance map sheets.

1906 Source Sheets



Volume 6, Sheet 80
1906

1904 Source Sheets



Volume 2, Sheet 41
1904

1888 Source Sheets



Volume 7, Sheet 166
1888

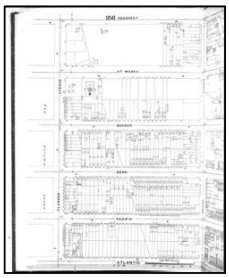

Volume 6, Sheet 155
1888



Volume 7, Sheet 176
1888

1887 Source Sheets



Volume 2, Sheet 58
1887



The certified Sanborn Library search results in this report can be authenticated by visiting www.edrnet.com/sanborn and entering the certification number. Only Environmental Data Resources Inc. (EDR) is authorized to grant rights for commercial reproduction of maps by The Sanborn Library LLC, the copyright holder for the collection.

Site Name:	AAMUP Project Area
Address:	475 Nostrand Ave., Brooklyn, NY 11216
City, ST, ZIP:	Brooklyn, NY 11238
Client:	WSP USA, Inc
EDR Inquiry:	7520601.3
Order Date:	12/18/2023
Certification #	84C4-4AE2-A064
Copyright	2007

This Certified Sanborn Map combines the following sheets.
Outlined areas indicate map sheets within the collection.

0 Feet 150 300 600



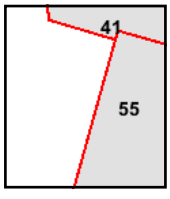

Volume 2, Sheet 41
Volume 5, Sheet 47
Volume 7, Sheet 14
Volume 6, Sheet 55

N

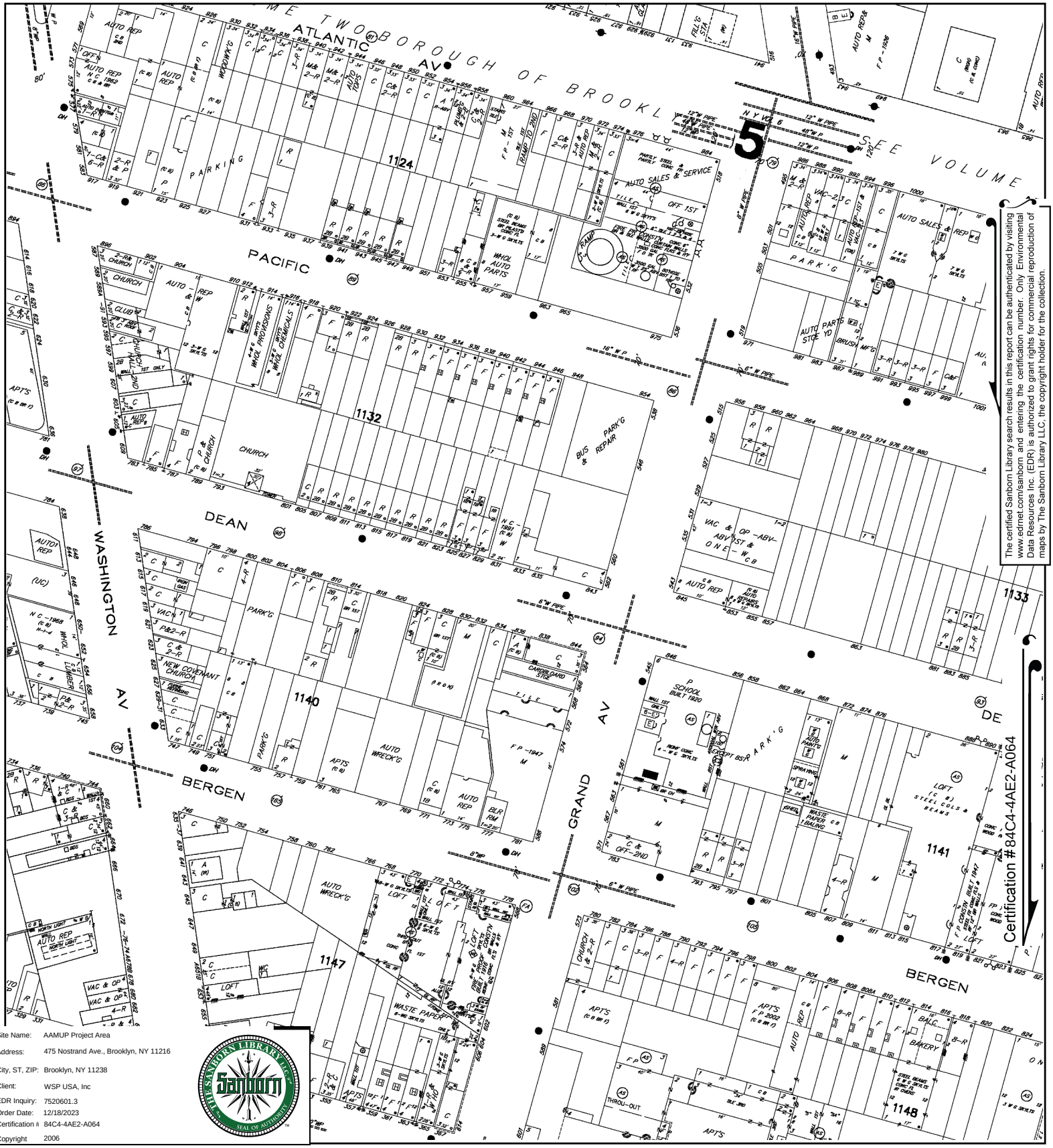

The certified Sanborn Library search results in this report can be authenticated by visiting www.edrnet.com/sanborn and entering the certification number. Only Environmental Data Resources Inc. (EDR) is authorized to grant rights for commercial reproduction of maps by The Sanborn Library LLC, the copyright holder for the collection.

Site Name:	AAMUP Project Area
Address:	475 Nostrand Ave., Brooklyn, NY 11216
City, ST, ZIP:	Brooklyn, NY 11238
Client:	WSP USA, Inc
EDR Inquiry:	7520601.3
Order Date:	12/18/2023
Certification #	84C4-4AE2-A064
Copyright	2006

This Certified Sanborn Map combines the following sheets.
Outlined areas indicate map sheets within the collection.

0 Feet 150 300 600



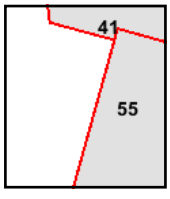

Volume 6, Sheet 55
Volume 5, Sheet 47
Volume 7, Sheet 14
Volume 2, Sheet 41

N



The certified Sanborn Library search results in this report can be authenticated by visiting www.edrnet.com/sanborn and entering the certification number. Only Environmental Data Resources Inc. (EDR) is authorized to grant rights for commercial reproduction of maps by The Sanborn Library LLC, the copyright holder for the collection.

Site Name: AAMUP Project Area
Address: 475 Nostrand Ave., Brooklyn, NY 11216
City, ST, ZIP: Brooklyn, NY 11238
Client: WSP USA, Inc
EDR Inquiry: 7520601.3
Order Date: 12/18/2023
Certification #: 84C4-4AE2-A064
Copyright 2005

This Certified Sanborn Map combines the following sheets.
Outlined areas indicate map sheets within the collection.

0 Feet 150 300 600



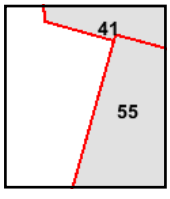

Volume 7, Sheet 14
Volume 5, Sheet 47
Volume 2, Sheet 41
Volume 6, Sheet 55

N



The certified Sanborn Library search results in this report can be authenticated by visiting www.edrnet.com/sanborn and entering the certification number. Only Environmental Data Resources Inc. (EDR) is authorized to grant rights for commercial reproduction of maps by The Sanborn Library LLC, the copyright holder for the collection.

Site Name:	AAMUP Project Area
Address:	475 Nostrand Ave., Brooklyn, NY 11216
City, ST, ZIP:	Brooklyn, NY 11238
Client:	WSP USA, Inc
EDR Inquiry:	7520601.3
Order Date:	12/18/2023
Certification #	84C4-4AE2-A064
Copyright	2004

This Certified Sanborn Map combines the following sheets.
Outlined areas indicate map sheets within the collection.



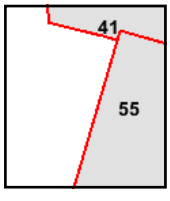

Volume 6, Sheet 55
Volume 7, Sheet 14
Volume 5, Sheet 47
Volume 2, Sheet 41

0 Feet 150 300 600

N

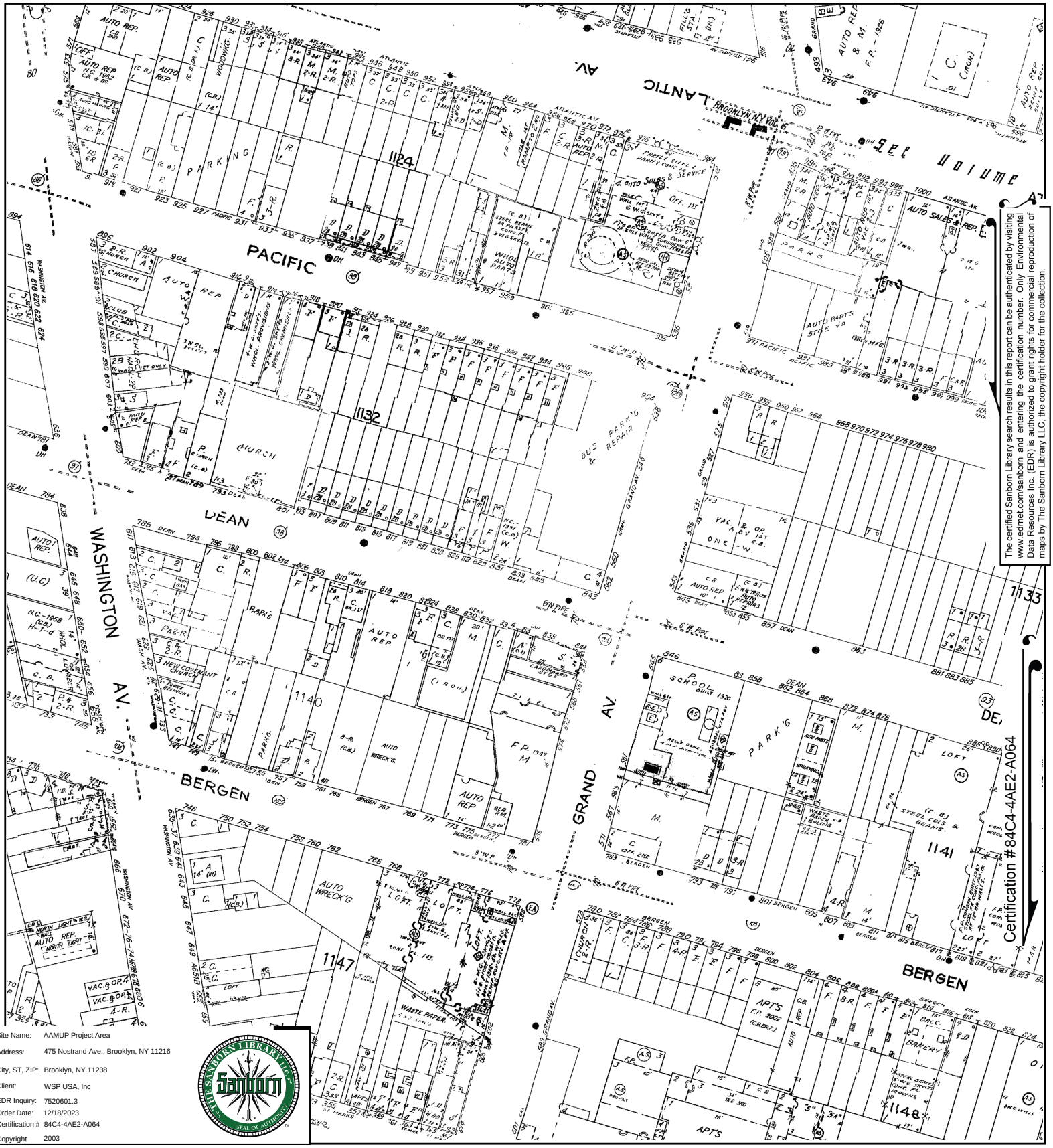

The certified Sanborn Library search results in this report can be authenticated by visiting www.edrnet.com/sanborn and entering the certification number. Only Environmental Data Resources Inc. (EDR) is authorized to grant rights for commercial reproduction of maps by The Sanborn Library LLC, the copyright holder for the collection.

Site Name: AAMUP Project Area
Address: 475 Nostrand Ave., Brooklyn, NY 11216
City, ST, ZIP: Brooklyn, NY 11238
Client: WSP USA, Inc
EDR Inquiry: 7520601.3
Order Date: 12/18/2023
Certification #: 84C4-4AE2-A064
Copyright: 2003

This Certified Sanborn Map combines the following sheets.
Outlined areas indicate map sheets within the collection.

0 Feet 150 300 600



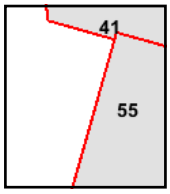

Volume 2, Sheet 41
Volume 5, Sheet 47
Volume 7, Sheet 14
Volume 6, Sheet 55

N

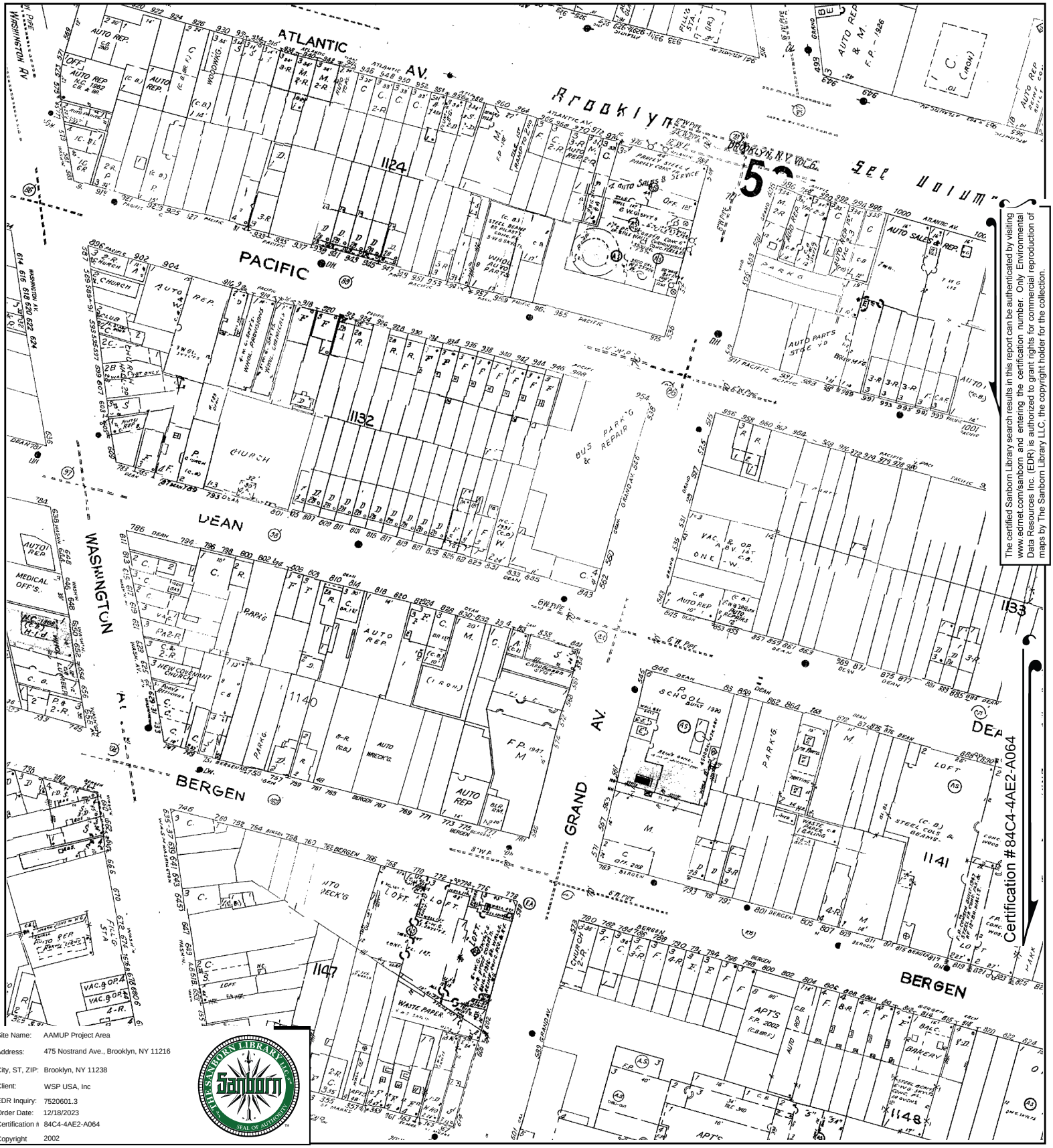

The certified Sanborn Library search results in this report can be authenticated by visiting www.edrnet.com/sanborn and entering the certification number. Only Environmental Data Resources Inc. (EDR) is authorized to grant rights for commercial reproduction of maps by The Sanborn Library LLC, the copyright holder for the collection.

Site Name:	AAMUP Project Area
Address:	475 Nostrand Ave., Brooklyn, NY 11216
City, ST, ZIP:	Brooklyn, NY 11238
Client:	WSP USA, Inc
EDR Inquiry:	7520601.3
Order Date:	12/18/2023
Certification #	84C4-4AE2-A064
Copyright	2002

This Certified Sanborn Map combines the following sheets.
Outlined areas indicate map sheets within the collection.



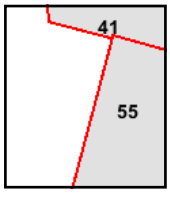

Volume 5, Sheet 47
Volume 6, Sheet 55
Volume 7, Sheet 14
Volume 2, Sheet 41

0 Feet 150 300 600

N

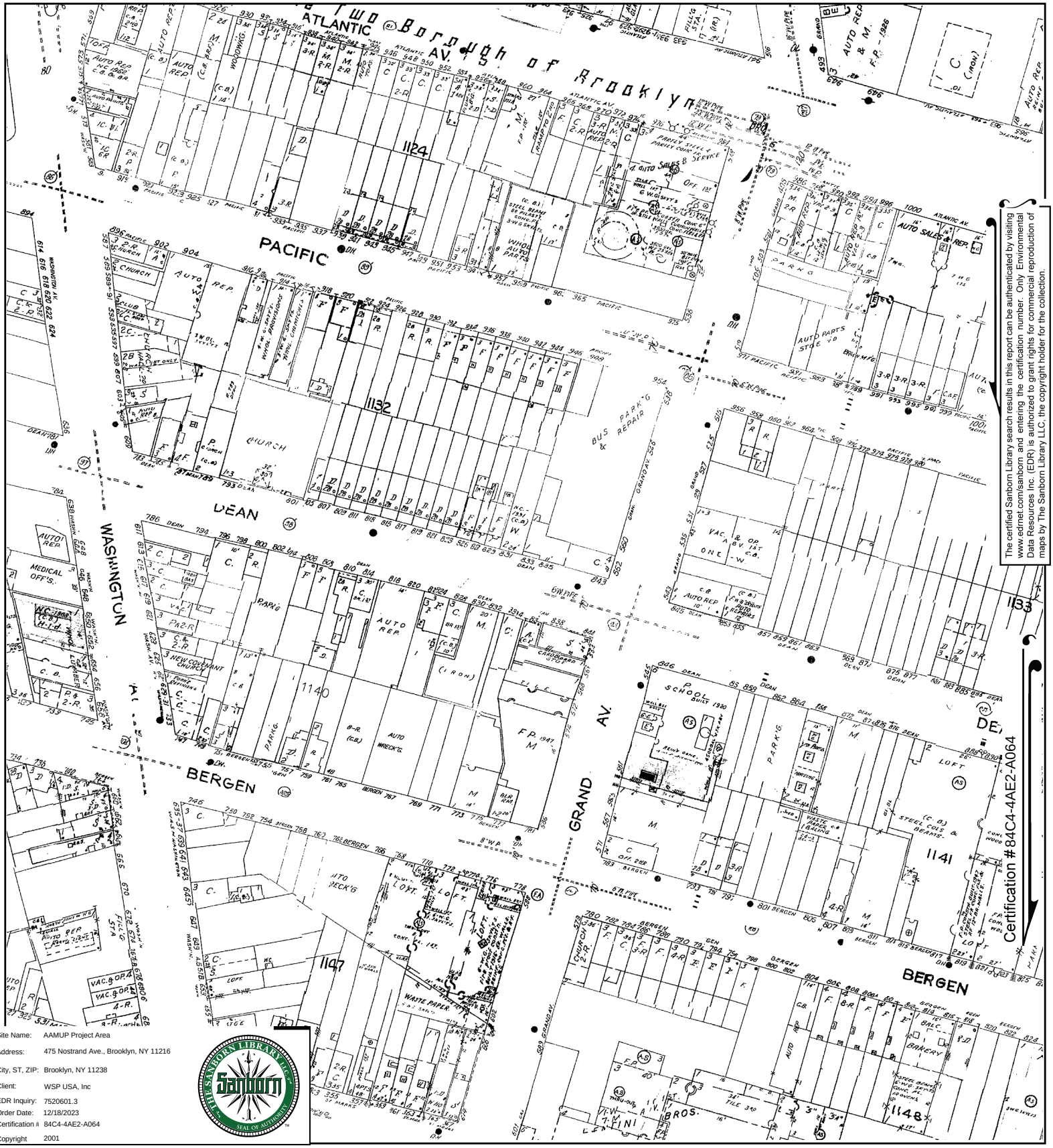

The certified Sanborn Library search results in this report can be authenticated by visiting www.edrnet.com/sanborn and entering the certification number. Only Environmental Data Resources Inc. (EDR) is authorized to grant rights for commercial reproduction of maps by The Sanborn Library LLC, the copyright holder for the collection.

Site Name:	AAMUP Project Area
Address:	475 Nostrand Ave., Brooklyn, NY 11216
City, ST, ZIP:	Brooklyn, NY 11238
Client:	WSP USA, Inc
EDR Inquiry:	7520601.3
Order Date:	12/18/2023
Certification #	84C4-4AE2-A064
Copyright	2001

This Certified Sanborn Map combines the following sheets.
Outlined areas indicate map sheets within the collection.



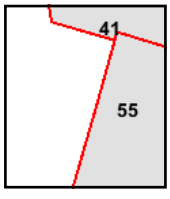

Volume 7, Sheet 14
Volume 2, Sheet 41
Volume 5, Sheet 47
Volume 6, Sheet 55

0 Feet 150 300 600

N



The certified Sanborn Library search results in this report can be authenticated by visiting www.edrnet.com/sanborn and entering the certification number. Only Environmental Data Resources Inc. (EDR) is authorized to grant rights for commercial reproduction of maps by The Sanborn Library LLC, the copyright holder for the collection.

Certification #84C4-4AE2-A064

Site Name: AAMUP Project Area
Address: 475 Nostrand Ave., Brooklyn, NY 11216
City, ST, ZIP: Brooklyn, NY 11238
Client: WSP USA, Inc
EDR Inquiry: 7520601.3
Order Date: 12/18/2023
Certification #: 84C4-4AE2-A064
Copyright: 1996

This Certified Sanborn Map combines the following sheets.
Outlined areas indicate map sheets within the collection.

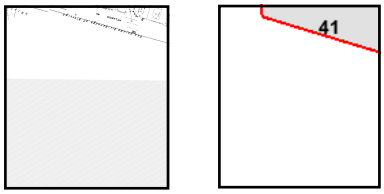

Volume 2, Sheet 41

0 Feet 150 300 600

N

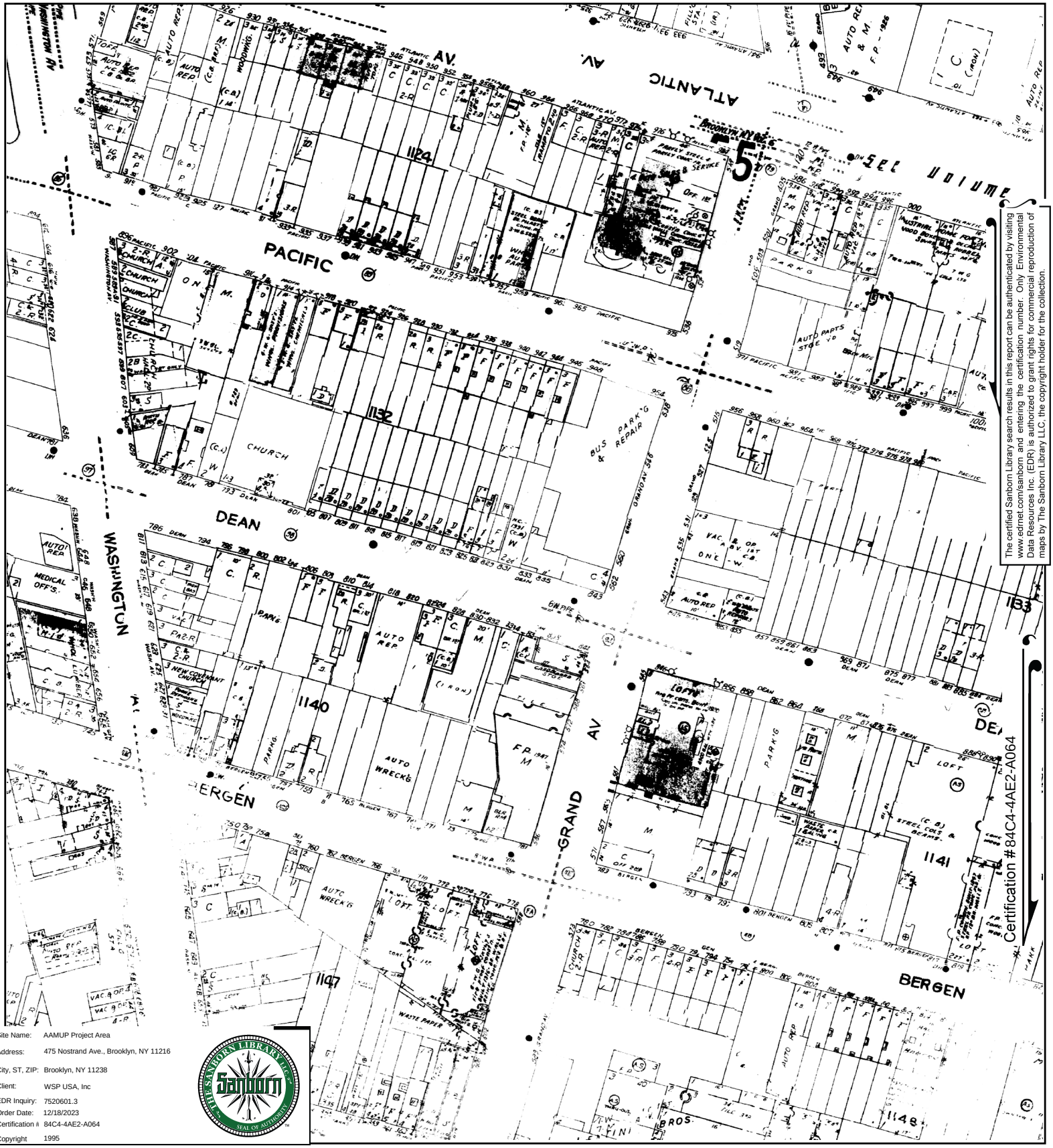

The certified Sanborn Library search results in this report can be authenticated by visiting www.edrnet.com/sanborn and entering the certification number. Only Environmental Data Resources Inc. (EDR) is authorized to grant rights for commercial reproduction of maps by The Sanborn Library LLC, the copyright holder for the collection.

Site Name:	AAMUP Project Area
Address:	475 Nostrand Ave., Brooklyn, NY 11216
City, ST, ZIP:	Brooklyn, NY 11238
Client:	WSP USA, Inc
EDR Inquiry:	7520601.3
Order Date:	12/18/2023
Certification #	84C4-4AE2-A064
Copyright	1995

This Certified Sanborn Map combines the following sheets.
Outlined areas indicate map sheets within the collection.



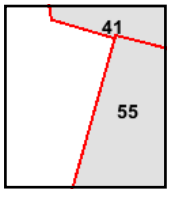

Volume 2, Sheet 41
Volume 7, Sheet 14
Volume 6, Sheet 55
Volume 5, Sheet 47
Volume 5, Sheet 47

0 Feet 150 300 600

N

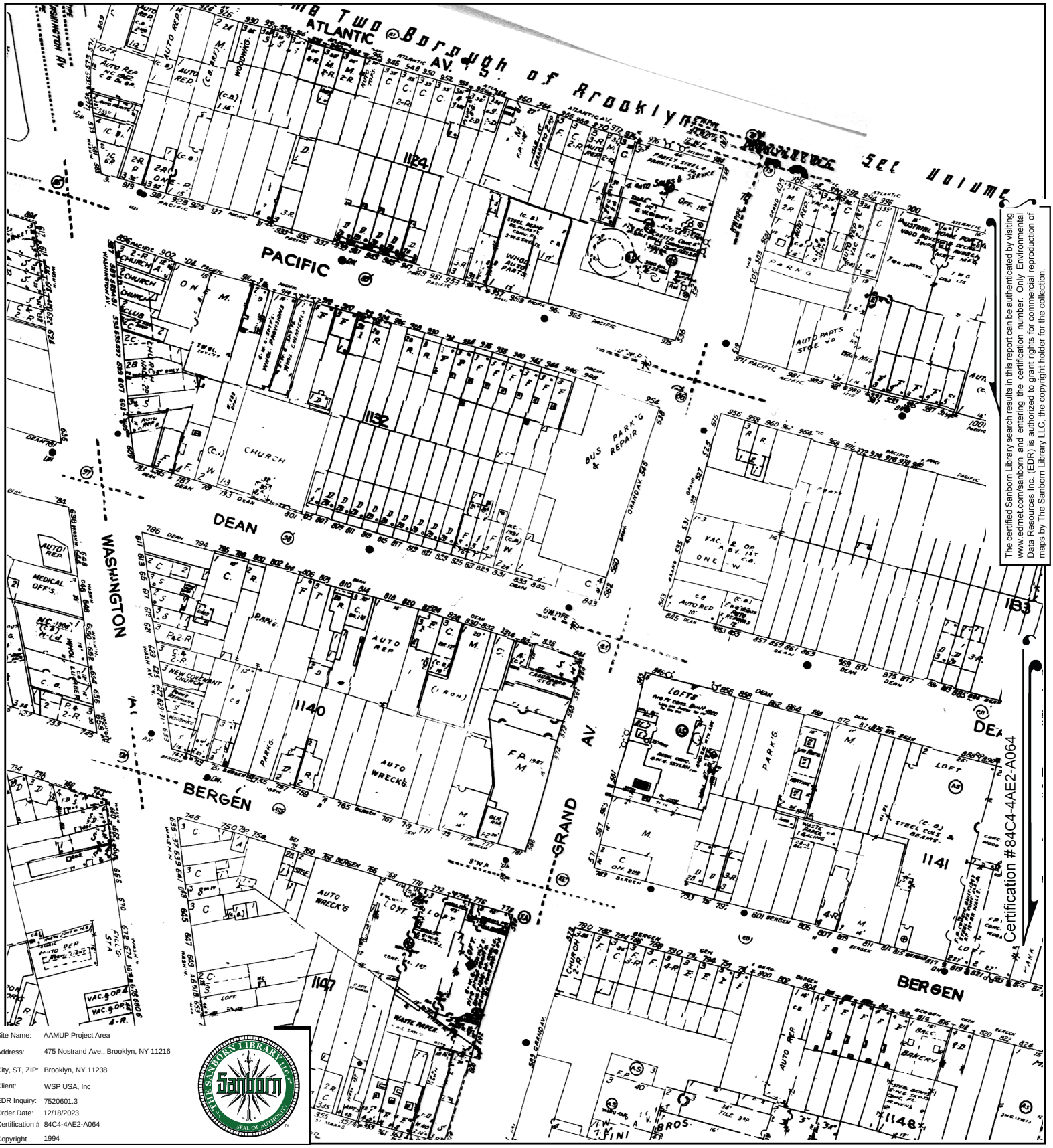

The certified Sanborn Library search results in this report can be authenticated by visiting www.edrnet.com/sanborn and entering the certification number. Only Environmental Data Resources Inc. (EDR) is authorized to grant rights for commercial reproduction of maps by The Sanborn Library LLC, the copyright holder for the collection.

Certification #84C4-4AE2-A064

Site Name:	AAMUP Project Area
Address:	475 Nostrand Ave., Brooklyn, NY 11216
City, ST, ZIP:	Brooklyn, NY 11238
Client:	WSP USA, Inc
EDR Inquiry:	7520601.3
Order Date:	12/18/2023
Certification #	84C4-4AE2-A064
Copyright	1994

This Certified Sanborn Map combines the following sheets.
Outlined areas indicate map sheets within the collection.

0 Feet 150 300 600



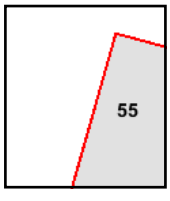

Volume 6, Sheet 55
Volume 7, Sheet 14

N



The certified Sanborn Library search results in this report can be authenticated by visiting www.edrnet.com/sanborn and entering the certification number. Only Environmental Data Resources Inc. (EDR) is authorized to grant rights for commercial reproduction of maps by The Sanborn Library LLC, the copyright holder for the collection.

Site Name:	AAMUP Project Area
Address:	475 Nostrand Ave., Brooklyn, NY 11216
City, ST, ZIP:	Brooklyn, NY 11238
Client:	WSP USA, Inc
EDR Inquiry:	7520601.3
Order Date:	12/18/2023
Certification #	84C4-4AE2-A064
Copyright	1993

This Certified Sanborn Map combines the following sheets.
Outlined areas indicate map sheets within the collection.

0 Feet 150 300 600



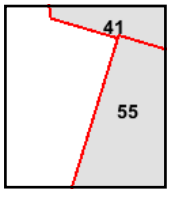

Volume 5, Sheet 47
Volume 7, Sheet 14
Volume 2, Sheet 41
Volume 6, Sheet 55

N

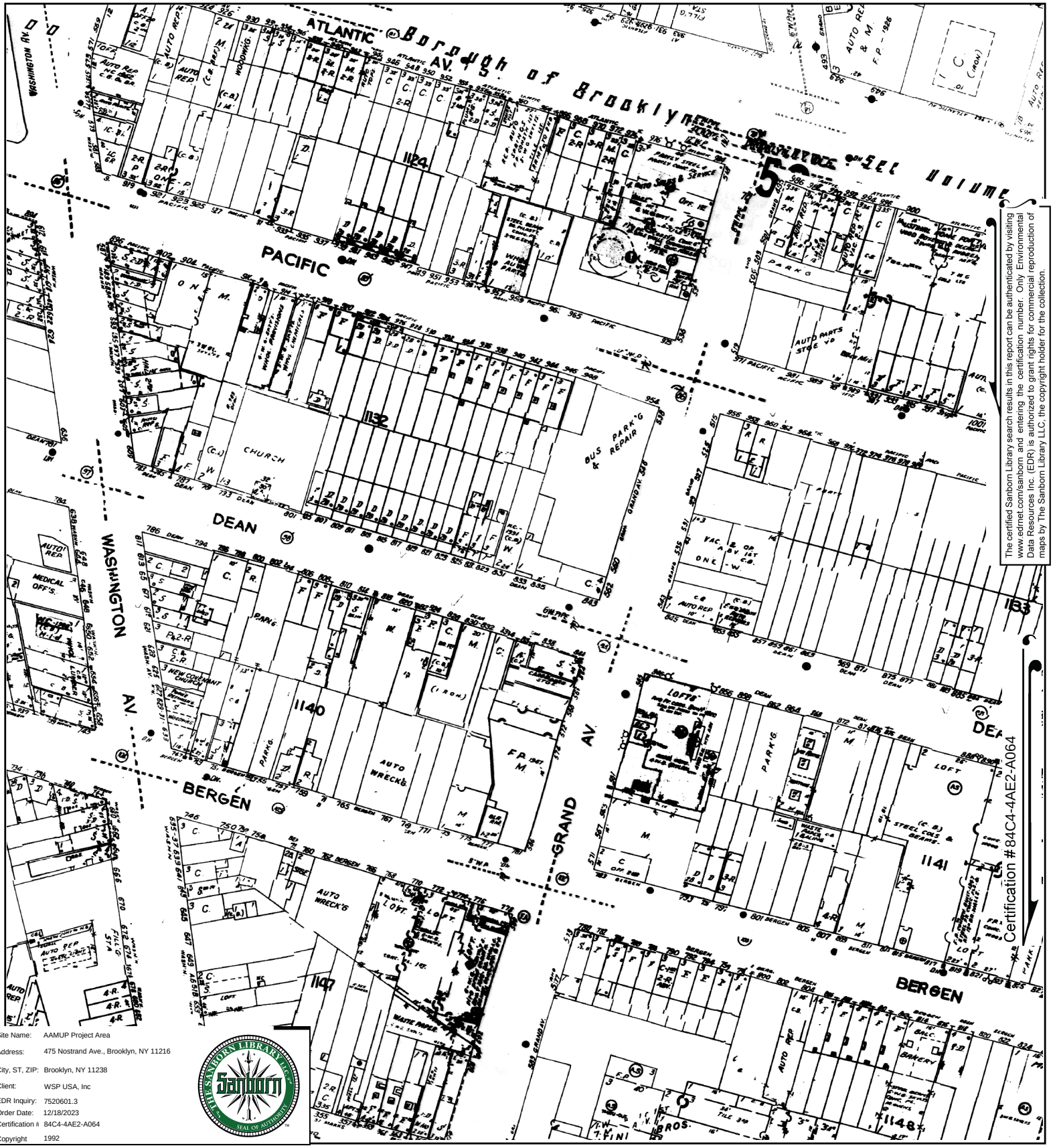

The certified Sanborn Library search results in this report can be authenticated by visiting www.edrnet.com/sanborn and entering the certification number. Only Environmental Data Resources Inc. (EDR) is authorized to grant rights for commercial reproduction of maps by The Sanborn Library LLC, the copyright holder for the collection.

Site Name:	AAMUP Project Area
Address:	475 Nostrand Ave., Brooklyn, NY 11216
City, ST, ZIP:	Brooklyn, NY 11238
Client:	WSP USA, Inc
EDR Inquiry:	7520601.3
Order Date:	12/18/2023
Certification #	84C4-4AE2-A064
Copyright	1992

This Certified Sanborn Map combines the following sheets.
Outlined areas indicate map sheets within the collection.

0 Feet 150 300 600



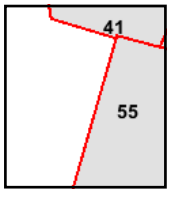

Volume 6, Sheet 55
Volume 7, Sheet 14
Volume 2, Sheet 41
Volume 5, Sheet 47

N

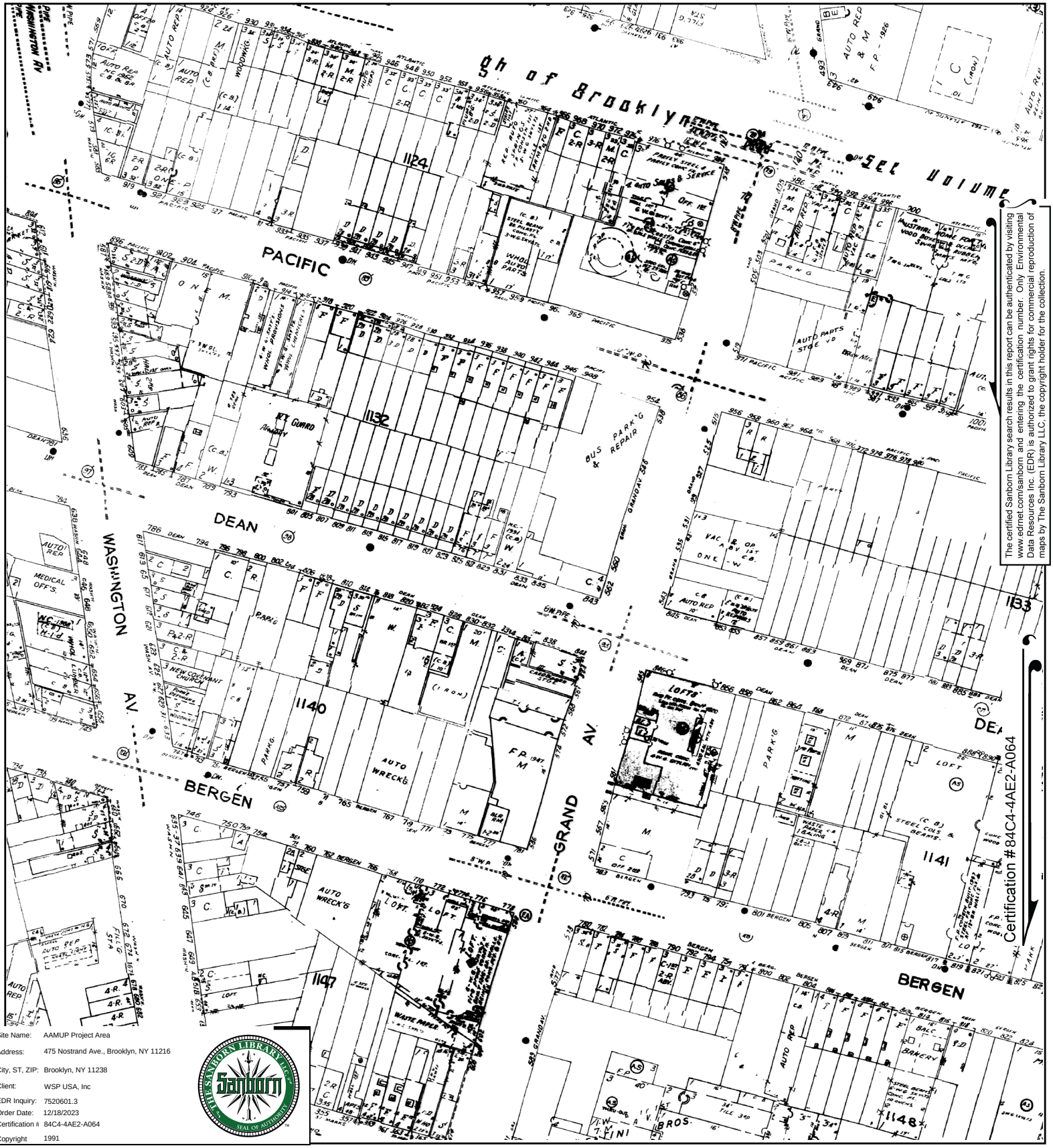

The certified Sanborn Library search results in this report can be authenticated by visiting www.edrnet.com/sanborn and entering the certification number. Only Environmental Data Resources Inc. (EDR) is authorized to grant rights for commercial reproduction of maps by The Sanborn Library LLC, the copyright holder for the collection.

Site Name:	AAMUP Project Area
Address:	475 Nostrand Ave., Brooklyn, NY 11216
City, ST, ZIP:	Brooklyn, NY 11238
Client:	WSP USA, Inc
EDR Inquiry:	7520601.3
Order Date:	12/18/2023
Certification #	84C4-4AE2-A064
Copyright	1991

This Certified Sanborn Map combines the following sheets.
Outlined areas indicate map sheets within the collection.



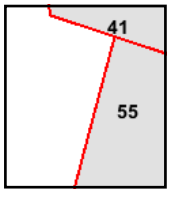

Volume 7, Sheet 14
Volume 2, Sheet 41
Volume 6, Sheet 55
Volume 5, Sheet 47

0 Feet 150 300 600

N



The certified Sanborn Library search results in this report can be authenticated by visiting www.edrnet.com/sanborn and entering the certification number. Only Environmental Data Resources Inc. (EDR) is authorized to grant rights for commercial reproduction of maps by The Sanborn Library LLC, the copyright holder for the collection.

Certification #84C4-4AE2-A064

Site Name:	AAMUP Project Area
Address:	475 Nostrand Ave., Brooklyn, NY 11216
City, ST, ZIP:	Brooklyn, NY 11238
Client:	WSP USA, Inc
EDR Inquiry:	7520601.3
Order Date:	12/18/2023
Certification #:	84C4-4AE2-A064
Copyright	1989

This Certified Sanborn Map combines the following sheets.
Outlined areas indicate map sheets within the collection.

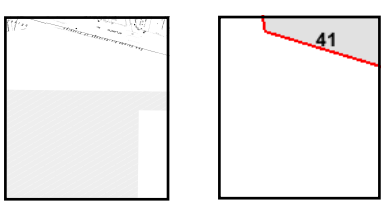

Volume 2, Sheet 41
Volume 7, Sheet 14

0 Feet 150 300 600

N

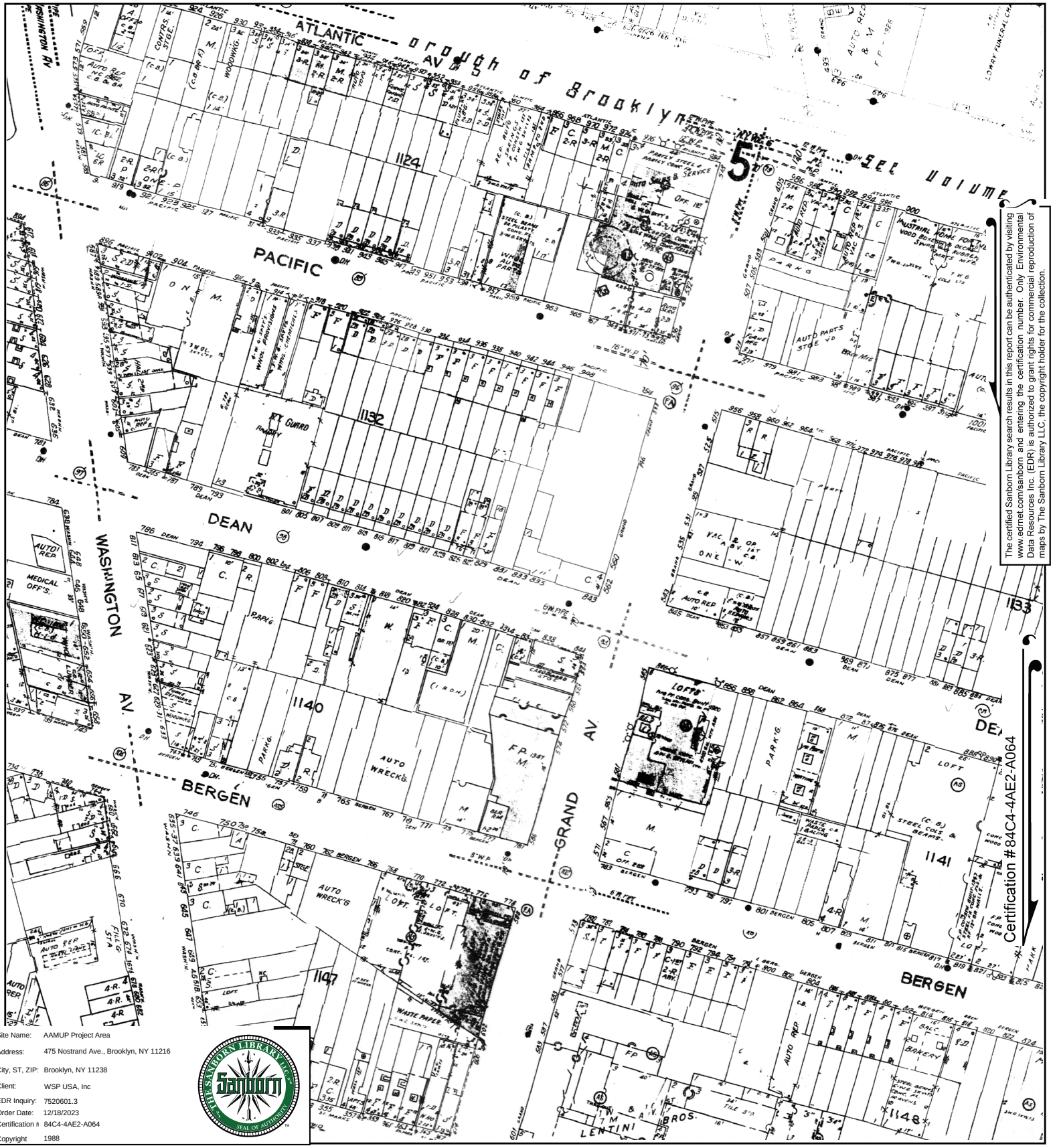

The certified Sanborn Library search results in this report can be authenticated by visiting www.edrnet.com/sanborn and entering the certification number. Only Environmental Data Resources Inc. (EDR) is authorized to grant rights for commercial reproduction of maps by The Sanborn Library LLC, the copyright holder for the collection.

Site Name:	AAMUP Project Area
Address:	475 Nostrand Ave., Brooklyn, NY 11216
City, ST, ZIP:	Brooklyn, NY 11238
Client:	WSP USA, Inc
EDR Inquiry:	7520601.3
Order Date:	12/18/2023
Certification #	84C4-4AE2-A064
Copyright	1988

This Certified Sanborn Map combines the following sheets.
Outlined areas indicate map sheets within the collection.



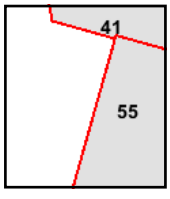

Volume 7, Sheet 14
Volume 2, Sheet 41
Volume 6, Sheet 55
Volume 5, Sheet 47

0 Feet 150 300 600

N

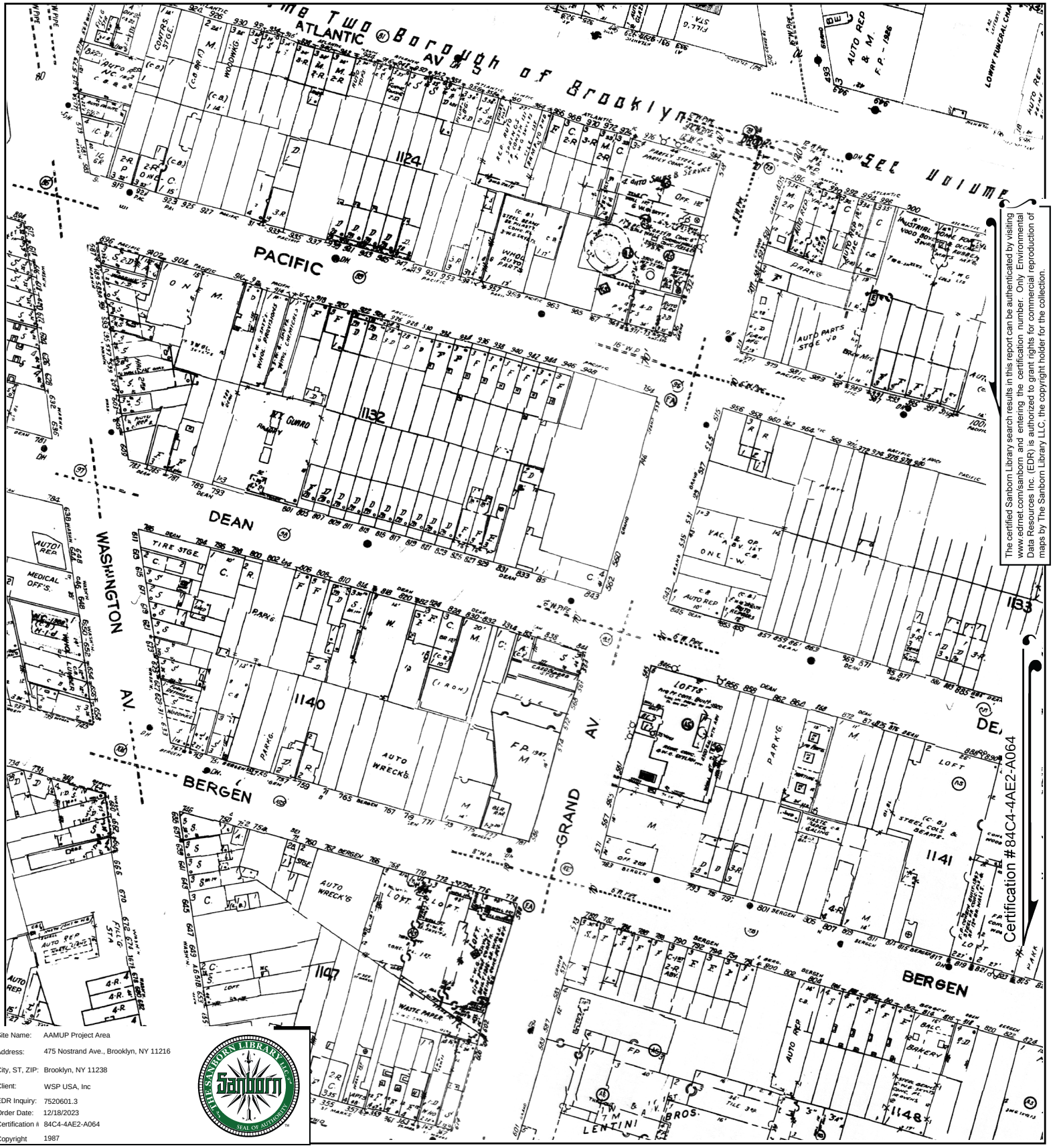

The certified Sanborn Library search results in this report can be authenticated by visiting www.edrnet.com/sanborn and entering the certification number. Only Environmental Data Resources Inc. (EDR) is authorized to grant rights for commercial reproduction of maps by The Sanborn Library LLC, the copyright holder for the collection.

Site Name:	AAMUP Project Area
Address:	475 Nostrand Ave., Brooklyn, NY 11216
City, ST, ZIP:	Brooklyn, NY 11238
Client:	WSP USA, Inc
EDR Inquiry:	7520601.3
Order Date:	12/18/2023
Certification #	84C4-4AE2-A064
Copyright	1987

This Certified Sanborn Map combines the following sheets.
Outlined areas indicate map sheets within the collection.



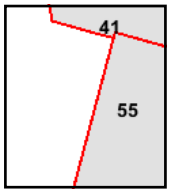

Volume 5, Sheet 47
Volume 6, Sheet 55
Volume 2, Sheet 41
Volume 7, Sheet 14

0 Feet 150 300 600

N



The certified Sanborn Library search results in this report can be authenticated by visiting www.edrnet.com/sanborn and entering the certification number. Only Environmental Data Resources Inc. (EDR) is authorized to grant rights for commercial reproduction of maps by The Sanborn Library LLC, the copyright holder for the collection.

Certification #84C4-4AE2-A064

Site Name: AAMUP Project Area
Address: 475 Nostrand Ave., Brooklyn, NY 11216
City, ST, ZIP: Brooklyn, NY 11238
Client: WSP USA, Inc
EDR Inquiry: 7520601.3
Order Date: 12/18/2023
Certification #: 84C4-4AE2-A064
Copyright: 1986

This Certified Sanborn Map combines the following sheets.
Outlined areas indicate map sheets within the collection.

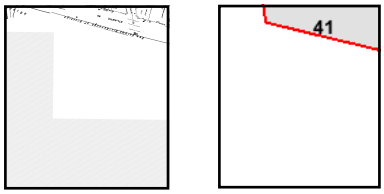

Volume 2, Sheet 41

0 Feet 150 300 600

N

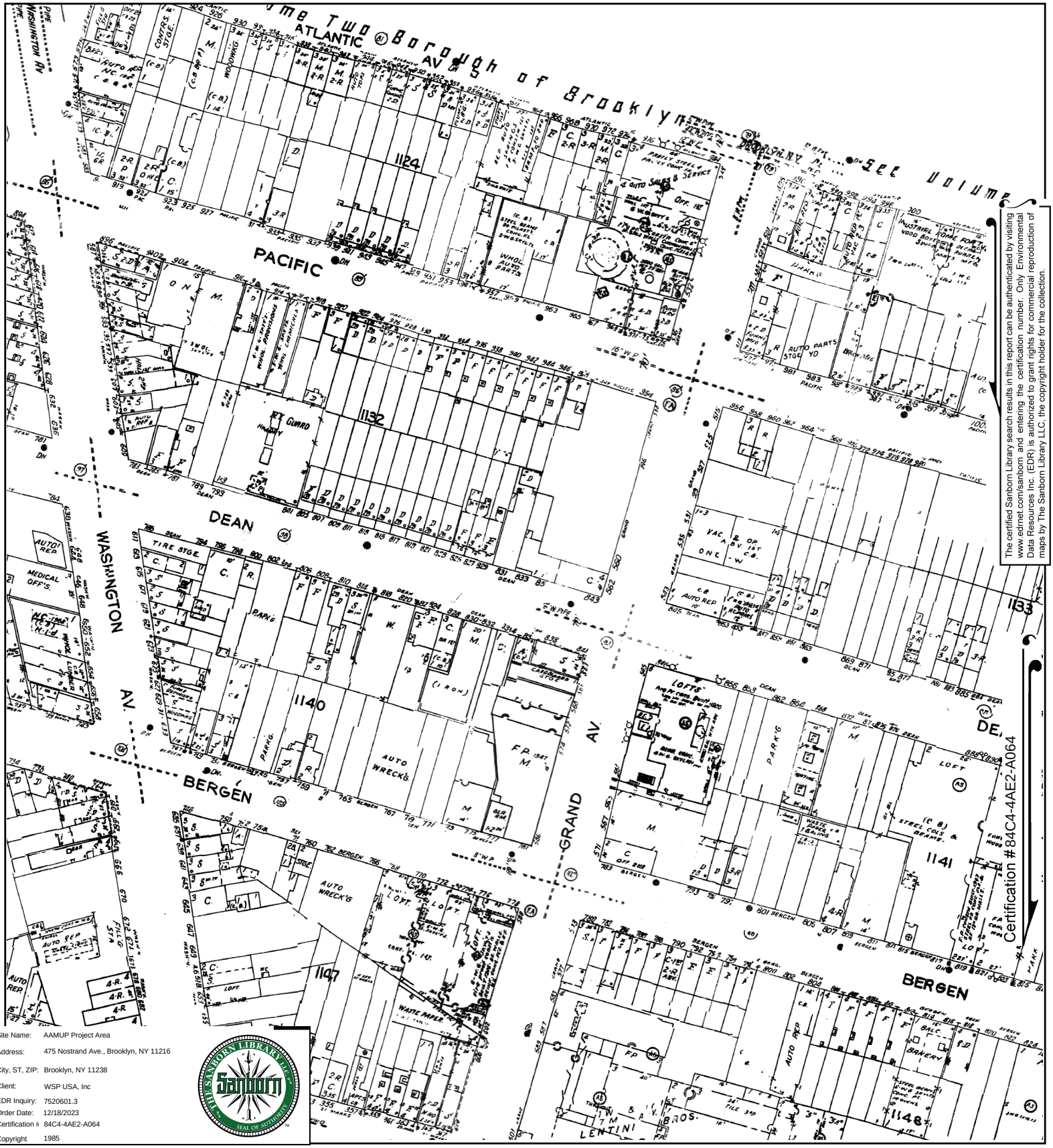

The certified Sanborn Library search results in this report can be authenticated by visiting www.edrnet.com/sanborn and entering the certification number. Only Environmental Data Resources Inc. (EDR) is authorized to grant rights for commercial reproduction of maps by The Sanborn Library LLC, the copyright holder for the collection.

Site Name:	AAMUP Project Area
Address:	475 Nostrand Ave., Brooklyn, NY 11216
City, ST, ZIP:	Brooklyn, NY 11238
Client:	WSP USA, Inc
EDR Inquiry:	7520601.3
Order Date:	12/18/2023
Certification #	84C4-4AE2-A064
Copyright	1985

This Certified Sanborn Map combines the following sheets.
Outlined areas indicate map sheets within the collection.

0 Feet 150 300 600



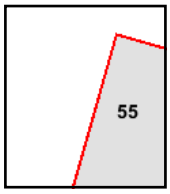

Volume 6, Sheet 55

N

Certified Sanborn® Map

1982

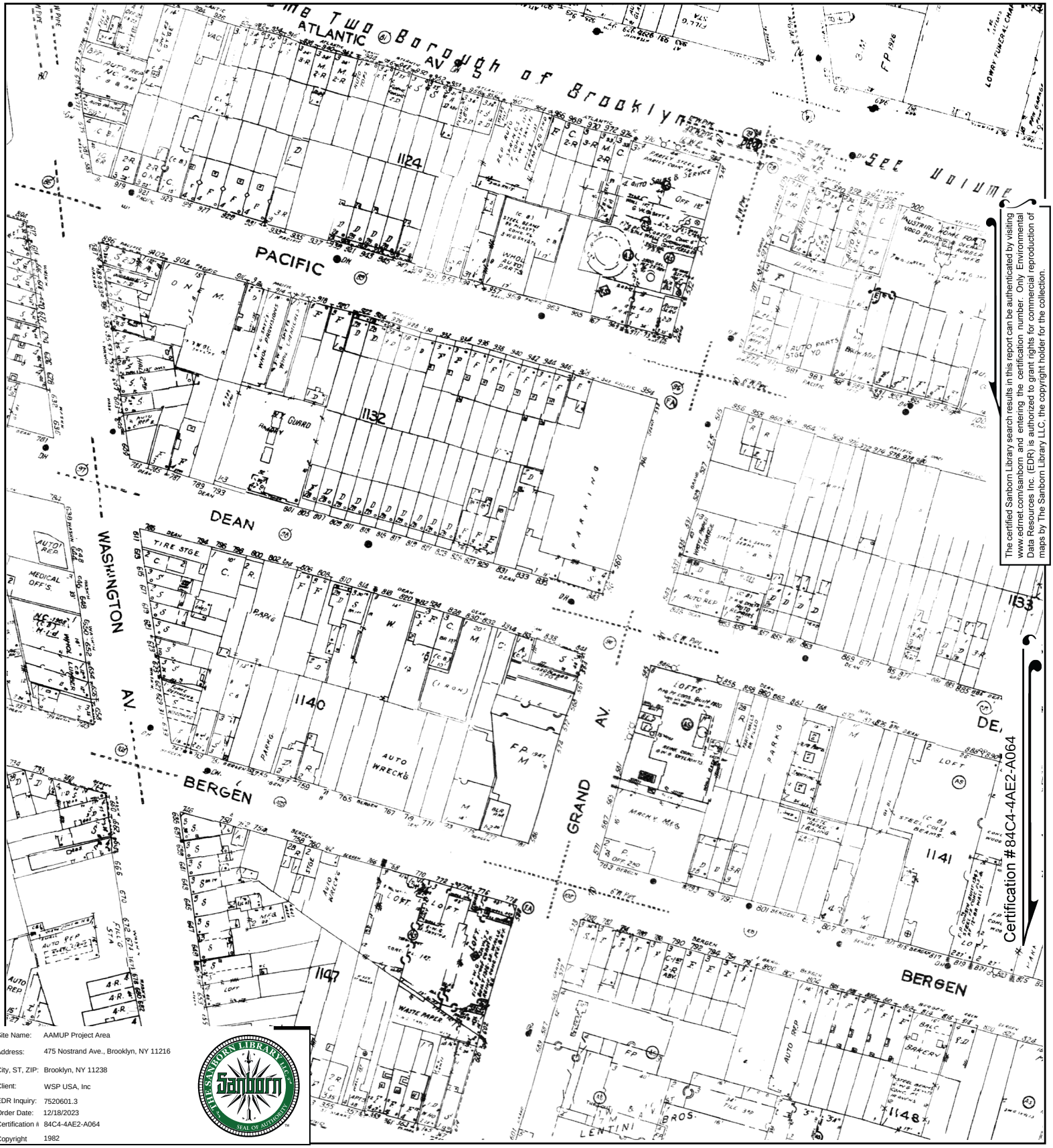

The certified Sanborn Library search results in this report can be authenticated by visiting www.edrnet.com/sanborn and entering the certification number. Only Environmental Data Resources Inc. (EDR) is authorized to grant rights for commercial reproduction of maps by The Sanborn Library LLC, the copyright holder for the collection.

Site Name:	AAMUP Project Area
Address:	475 Nostrand Ave., Brooklyn, NY 11216
City, ST, ZIP:	Brooklyn, NY 11238
Client:	WSP USA, Inc
EDR Inquiry:	7520601.3
Order Date:	12/18/2023
Certification #	84C4-4AE2-A064
Copyright	1982

This Certified Sanborn Map combines the following sheets.
Outlined areas indicate map sheets within the collection.

0 Feet 150 300 600



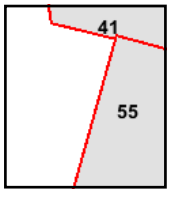

Volume 7, Sheet 14
Volume 2, Sheet 41
Volume 5, Sheet 47
Volume 6, Sheet 55

N

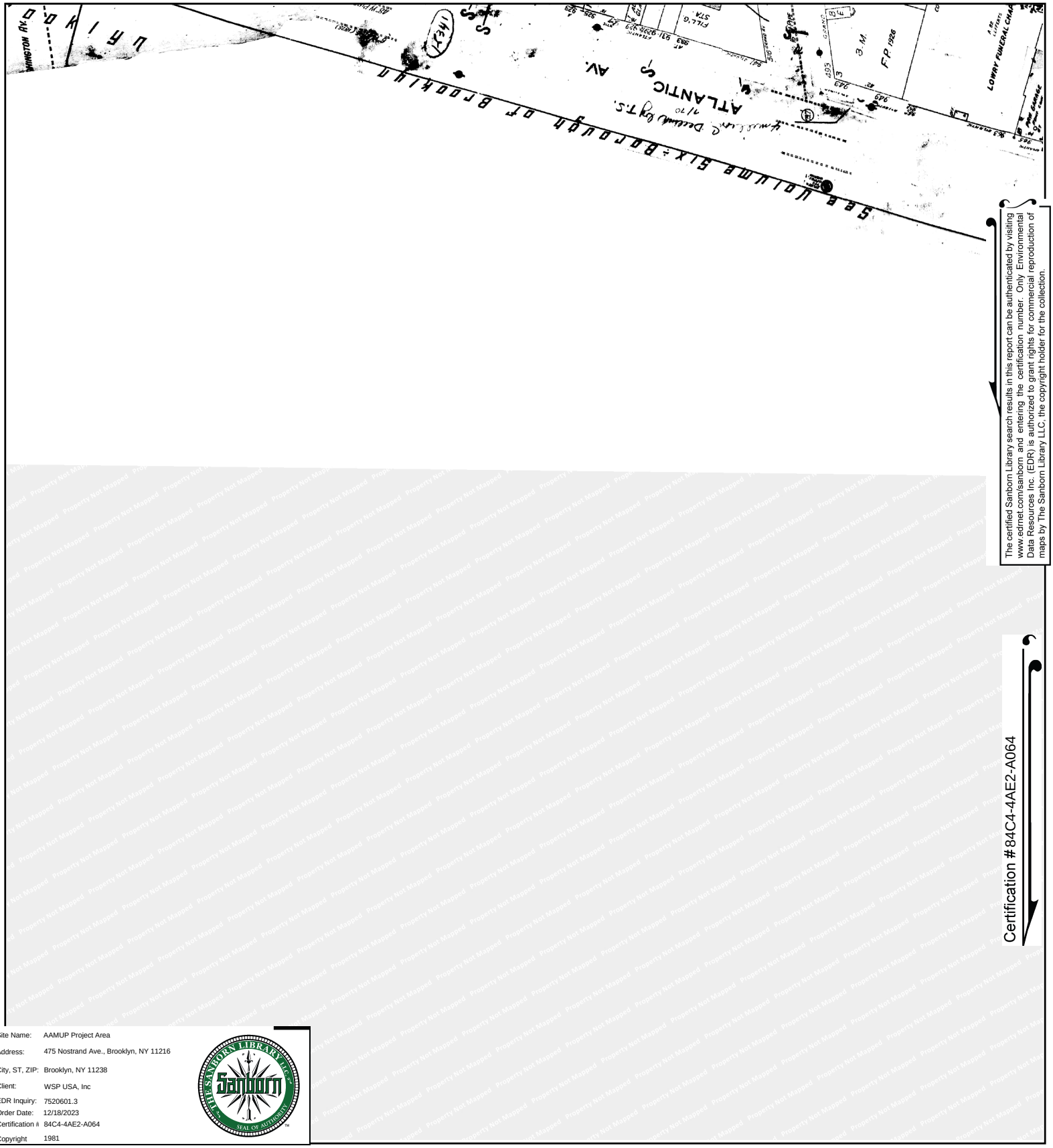

The certified Sanborn Library search results in this report can be authenticated by visiting www.edrnet.com/sanborn and entering the certification number. Only Environmental Data Resources Inc. (EDR) is authorized to grant rights for commercial reproduction of maps by The Sanborn Library LLC, the copyright holder for the collection.

Certification #84C4-4AE2-A064

Site Name:	AAMUP Project Area
Address:	475 Nostrand Ave., Brooklyn, NY 11216
City, ST, ZIP:	Brooklyn, NY 11238
Client:	WSP USA, Inc
EDR Inquiry:	7520601.3
Order Date:	12/18/2023
Certification #:	84C4-4AE2-A064
Copyright	1981

This Certified Sanborn Map combines the following sheets.
Outlined areas indicate map sheets within the collection.



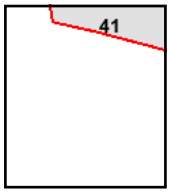

Volume 2, Sheet 41

0 Feet 150 300 600

N

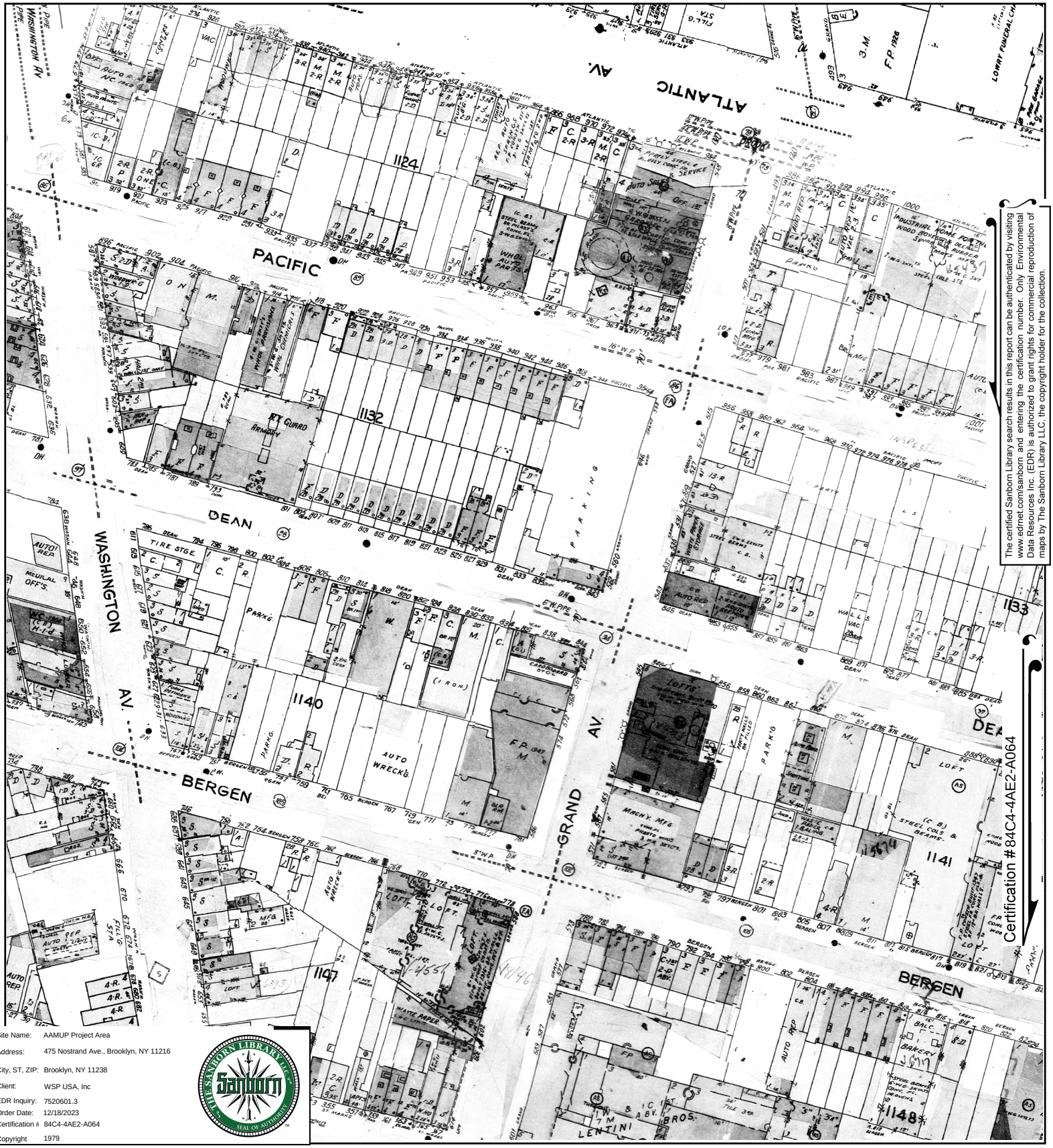

The certified Sanborn Library search results in this report can be authenticated by visiting www.edrnet.com/sanborn and entering the certification number. Only Environmental Data Resources Inc. (EDR) is authorized to grant rights for commercial reproduction of maps by The Sanborn Library LLC, the copyright holder for the collection.

Certification #84C4-4AE2-A064

Site Name:	AAMUP Project Area
Address:	475 Nostrand Ave., Brooklyn, NY 11216
City, ST, ZIP:	Brooklyn, NY 11238
Client:	WSP USA, Inc
EDR Inquiry:	7520601.3
Order Date:	12/18/2023
Certification #	84C4-4AE2-A064
Copyright	1979

This Certified Sanborn Map combines the following sheets.
Outlined areas indicate map sheets within the collection.

0 Feet 150 300 600



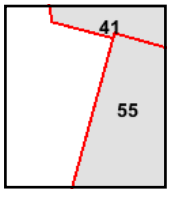

Volume 7, Sheet 14
Volume 5, Sheet 47
Volume 6, Sheet 55
Volume 2, Sheet 41

N

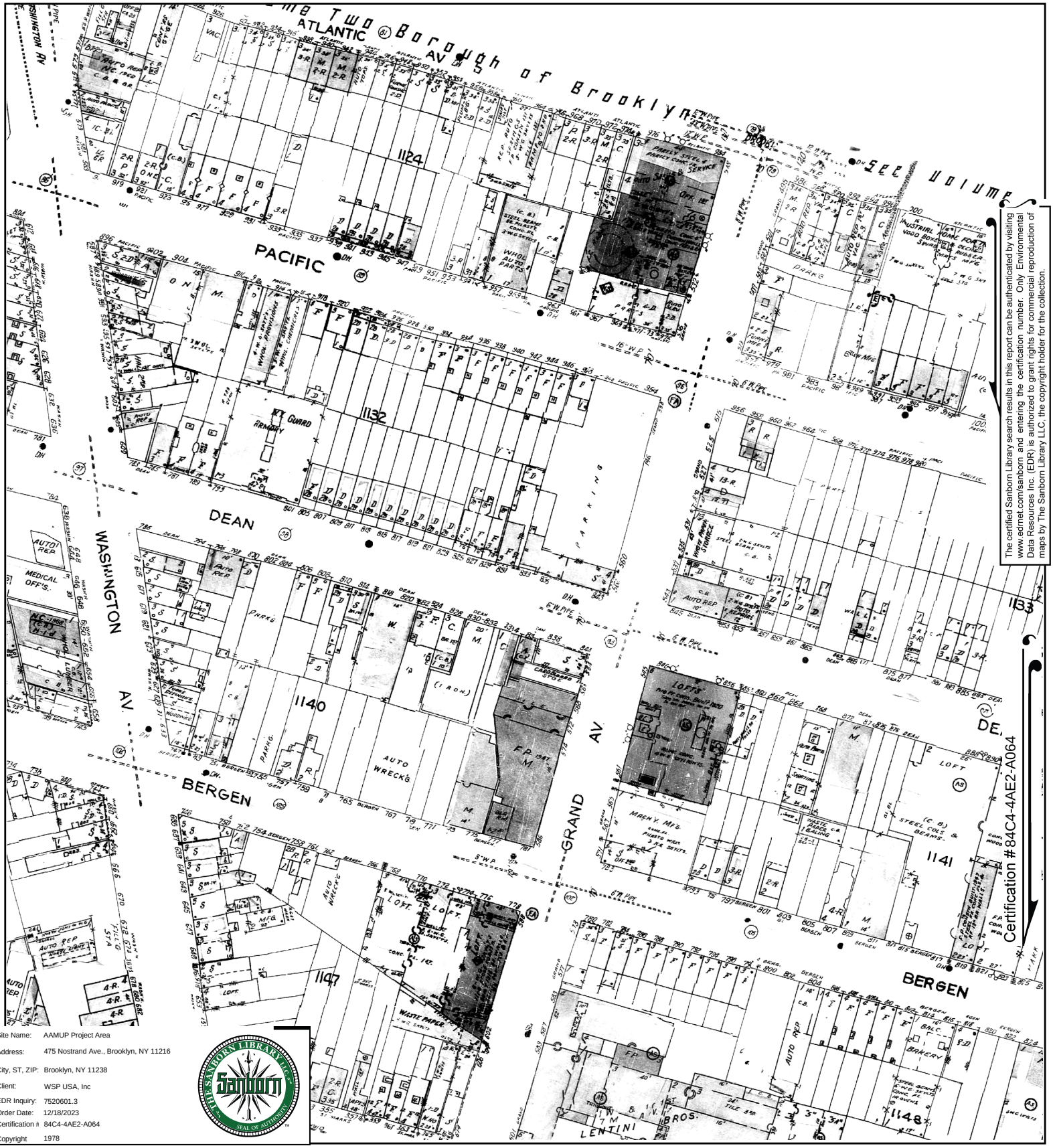

The certified Sanborn Library search results in this report can be authenticated by visiting www.edrnet.com/sanborn and entering the certification number. Only Environmental Data Resources Inc. (EDR) is authorized to grant rights for commercial reproduction of maps by The Sanborn Library LLC, the copyright holder for the collection.

Site Name:	AAMUP Project Area
Address:	475 Nostrand Ave., Brooklyn, NY 11216
City, ST, ZIP:	Brooklyn, NY 11238
Client:	WSP USA, Inc
EDR Inquiry:	7520601.3
Order Date:	12/18/2023
Certification #	84C4-4AE2-A064
Copyright	1978

This Certified Sanborn Map combines the following sheets.
Outlined areas indicate map sheets within the collection.

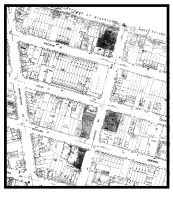

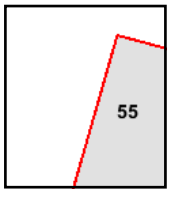

Volume 7, Sheet 14
Volume 6, Sheet 55
Volume 5, Sheet 47

0 Feet 150 300 600

N



The certified Sanborn Library search results in this report can be authenticated by visiting www.edrnet.com/sanborn and entering the certification number. Only Environmental Data Resources Inc. (EDR) is authorized to grant rights for commercial reproduction of maps by The Sanborn Library LLC, the copyright holder for the collection.

Certification #84C4-4AE2-A064

Site Name: AAMUP Project Area
Address: 475 Nostrand Ave., Brooklyn, NY 11216
City, ST, ZIP: Brooklyn, NY 11238
Client: WSP USA, Inc
EDR Inquiry: 7520601.3
Order Date: 12/18/2023
Certification #: 84C4-4AE2-A064
Copyright: 1977

This Certified Sanborn Map combines the following sheets.
Outlined areas indicate map sheets within the collection.

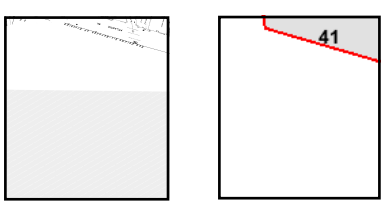

Volume 2, Sheet 41

0 Feet 150 300 600

N



The certified Sanborn Library search results in this report can be authenticated by visiting www.edrnet.com/sanborn and entering the certification number. Only Environmental Data Resources Inc. (EDR) is authorized to grant rights for commercial reproduction of maps by The Sanborn Library LLC, the copyright holder for the collection.

Certification #84C4-4AE2-A064

Site Name: AAMUP Project Area
Address: 475 Nostrand Ave., Brooklyn, NY 11216
City, ST, ZIP: Brooklyn, NY 11238
Client: WSP USA, Inc
EDR Inquiry: 7520601.3
Order Date: 12/18/2023
Certification #: 84C4-4AE2-A064
Copyright: 1969

This Certified Sanborn Map combines the following sheets.
Outlined areas indicate map sheets within the collection.



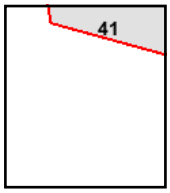

Volume 2, Sheet 41

0 Feet 150 300 600

N

Certified Sanborn® Map

1965

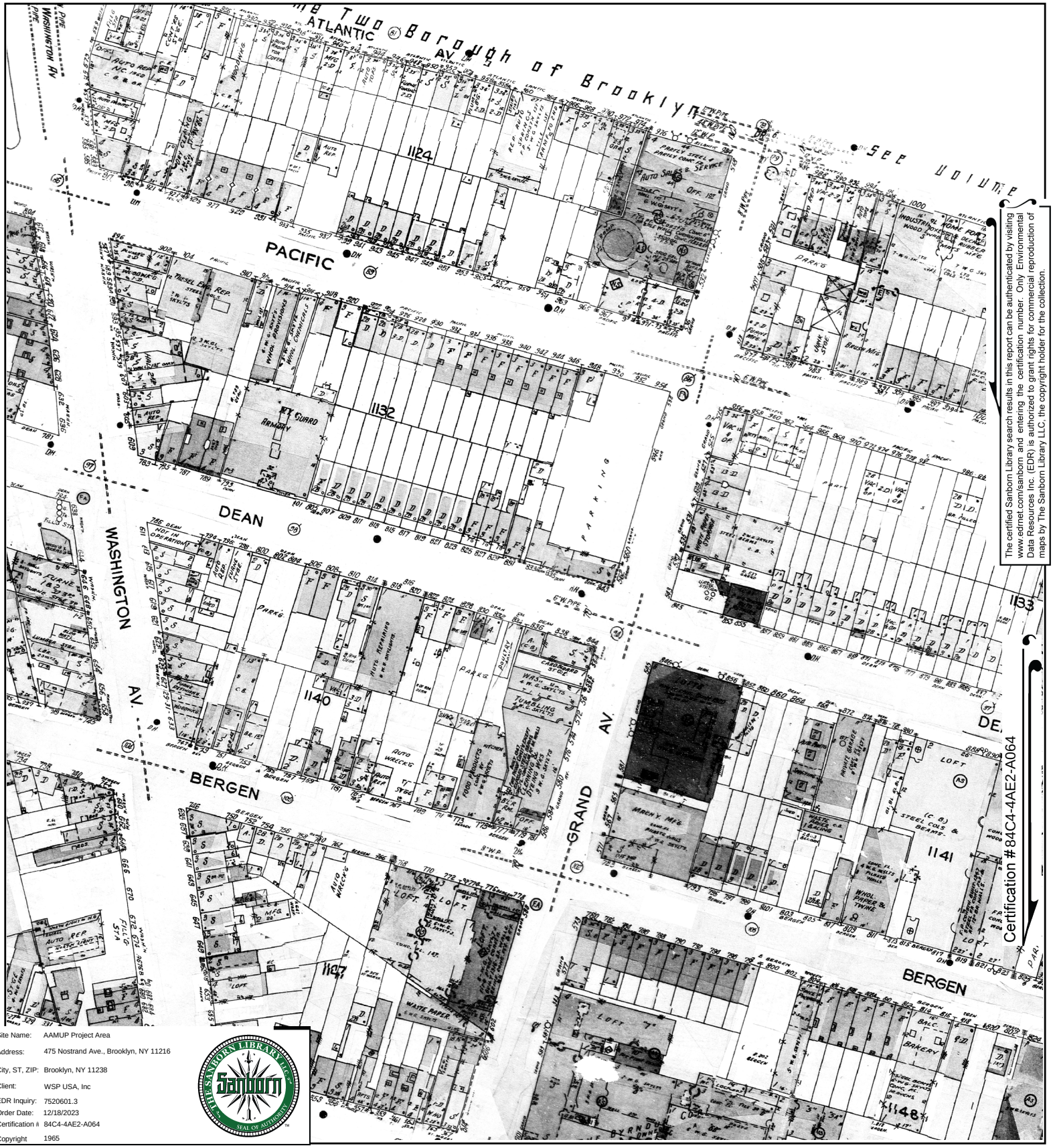

The certified Sanborn Library search results in this report can be authenticated by visiting www.edrnet.com/sanborn and entering the certification number. Only Environmental Data Resources Inc. (EDR) is authorized to grant rights for commercial reproduction of maps by The Sanborn Library LLC, the copyright holder for the collection.

Site Name:	AAMUP Project Area
Address:	475 Nostrand Ave., Brooklyn, NY 11216
City, ST, ZIP:	Brooklyn, NY 11238
Client:	WSP USA, Inc
EDR Inquiry:	7520601.3
Order Date:	12/18/2023
Certification #	84C4-4AE2-A064
Copyright	1965

This Certified Sanborn Map combines the following sheets.
Outlined areas indicate map sheets within the collection.



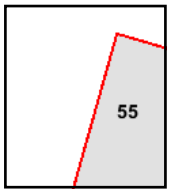

Volume 5, Sheet 47
Volume 7, Sheet 14
Volume 6, Sheet 55

0 Feet 150 300 600

N



The certified Sanborn Library search results in this report can be authenticated by visiting www.edrnet.com/sanborn and entering the certification number. Only Environmental Data Resources Inc. (EDR) is authorized to grant rights for commercial reproduction of maps by The Sanborn Library LLC, the copyright holder for the collection.

Site Name:	AAMUP Project Area
Address:	475 Nostrand Ave., Brooklyn, NY 11216
City, ST, ZIP:	Brooklyn, NY 11238
Client:	WSP USA, Inc
EDR Inquiry:	7520601.3
Order Date:	12/18/2023
Certification #	84C4-4AE2-A064
Copyright	1951

This Certified Sanborn Map combines the following sheets.
Outlined areas indicate map sheets within the collection.

0 Feet 150 300 600



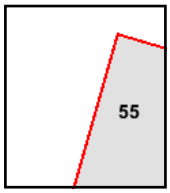

Volume 6, Sheet 55
Volume 5, Sheet 47
Volume 7, Sheet 14

N



The certified Sanborn Library search results in this report can be authenticated by visiting www.edrnet.com/sanborn and entering the certification number. Only Environmental Data Resources Inc. (EDR) is authorized to grant rights for commercial reproduction of maps by The Sanborn Library LLC, the copyright holder for the collection.

Certification #84C4-4AE2-A064

Site Name: AAMUP Project Area
Address: 475 Nostrand Ave., Brooklyn, NY 11216
City, ST, ZIP: Brooklyn, NY 11238
Client: WSP USA, Inc
EDR Inquiry: 7520601.3
Order Date: 12/18/2023
Certification #: 84C4-4AE2-A064
Copyright: 1950

This Certified Sanborn Map combines the following sheets.
Outlined areas indicate map sheets within the collection.



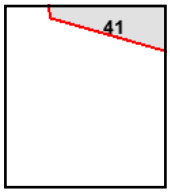

Volume 2, Sheet 41

0 Feet 150 300 600

N



The certified Sanborn Library search results in this report can be authenticated by visiting www.edrnet.com/sanborn and entering the certification number. Only Environmental Data Resources Inc. (EDR) is authorized to grant rights for commercial reproduction of maps by The Sanborn Library LLC, the copyright holder for the collection.

Certification #84C4-4AE2-A064

Site Name: AAMUP Project Area
Address: 475 Nostrand Ave., Brooklyn, NY 11216
City, ST, ZIP: Brooklyn, NY 11238
Client: WSP USA, Inc
EDR Inquiry: 7520601.3
Order Date: 12/18/2023
Certification #: 84C4-4AE2-A064
Copyright: 1938

This Certified Sanborn Map combines the following sheets.
Outlined areas indicate map sheets within the collection.

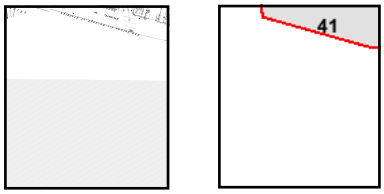

Volume 2, Sheet 41

0 Feet 150 300 600

N

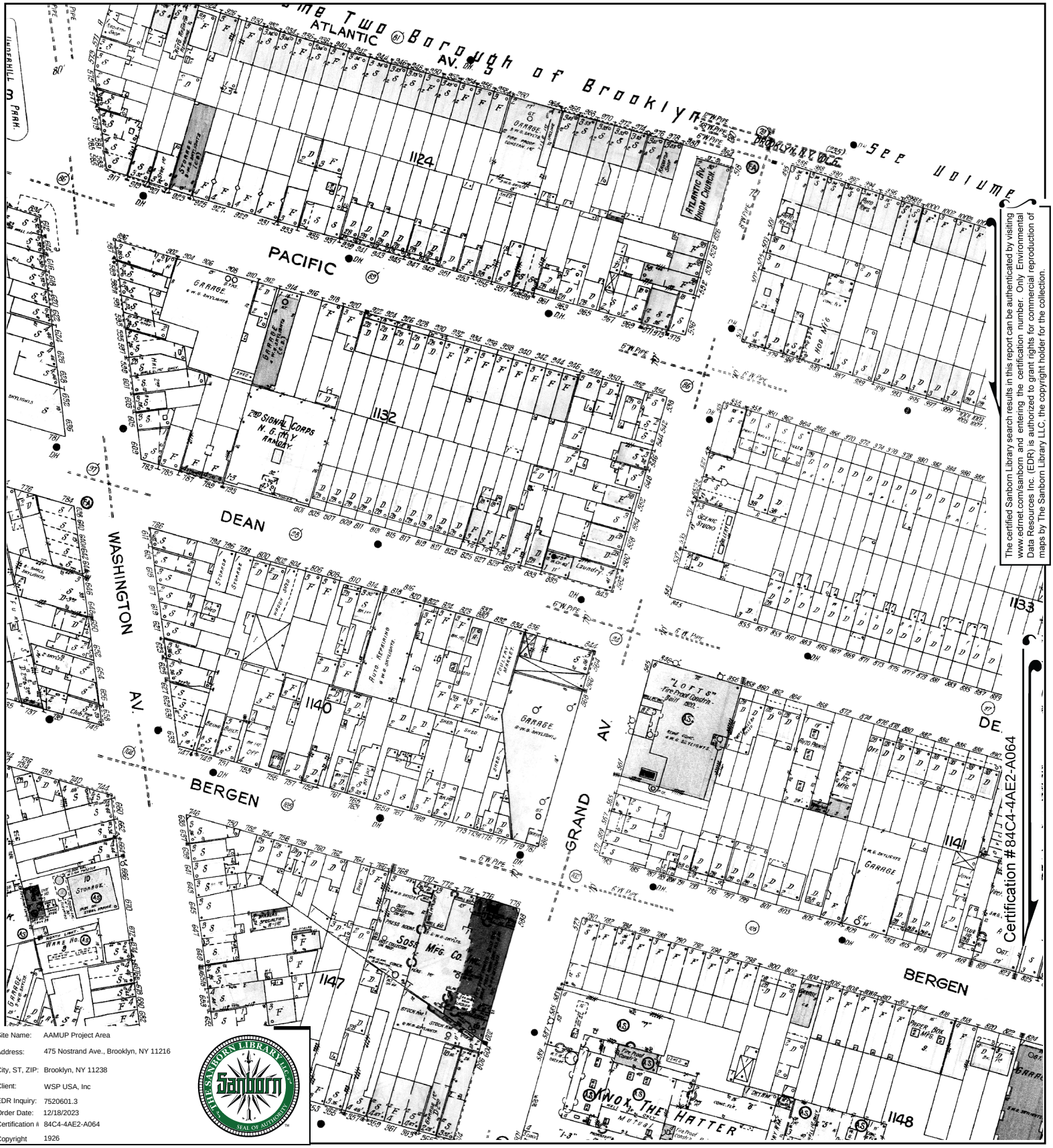

The certified Sanborn Library search results in this report can be authenticated by visiting www.edrnet.com/sanborn and entering the certification number. Only Environmental Data Resources Inc. (EDR) is authorized to grant rights for commercial reproduction of maps by The Sanborn Library LLC, the copyright holder for the collection.

Site Name:	AAMUP Project Area
Address:	475 Nostrand Ave., Brooklyn, NY 11216
City, ST, ZIP:	Brooklyn, NY 11238
Client:	WSP USA, Inc
EDR Inquiry:	7520601.3
Order Date:	12/18/2023
Certification #	84C4-4AE2-A064
Copyright	1926

This Certified Sanborn Map combines the following sheets.
Outlined areas indicate map sheets within the collection.

0 Feet 150 300 600



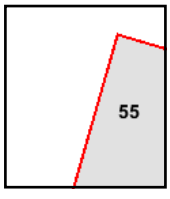

Volume 6, Sheet 55

N



The certified Sanborn Library search results in this report can be authenticated by visiting www.edrnet.com/sanborn and entering the certification number. Only Environmental Data Resources Inc. (EDR) is authorized to grant rights for commercial reproduction of maps by The Sanborn Library LLC, the copyright holder for the collection.

Certification #84C4-4AE2-A064

Site Name: AAMUP Project Area
Address: 475 Nostrand Ave., Brooklyn, NY 11216
City, ST, ZIP: Brooklyn, NY 11238
Client: WSP USA, Inc
EDR Inquiry: 7520601.3
Order Date: 12/18/2023
Certification #: 84C4-4AE2-A064
Copyright: 1915

This Certified Sanborn Map combines the following sheets.
Outlined areas indicate map sheets within the collection.

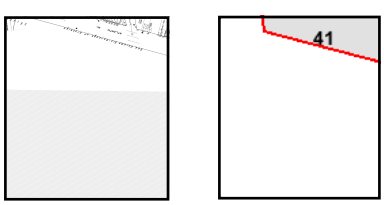

Volume 2, Sheet 41

0 Feet 150 300 600

N

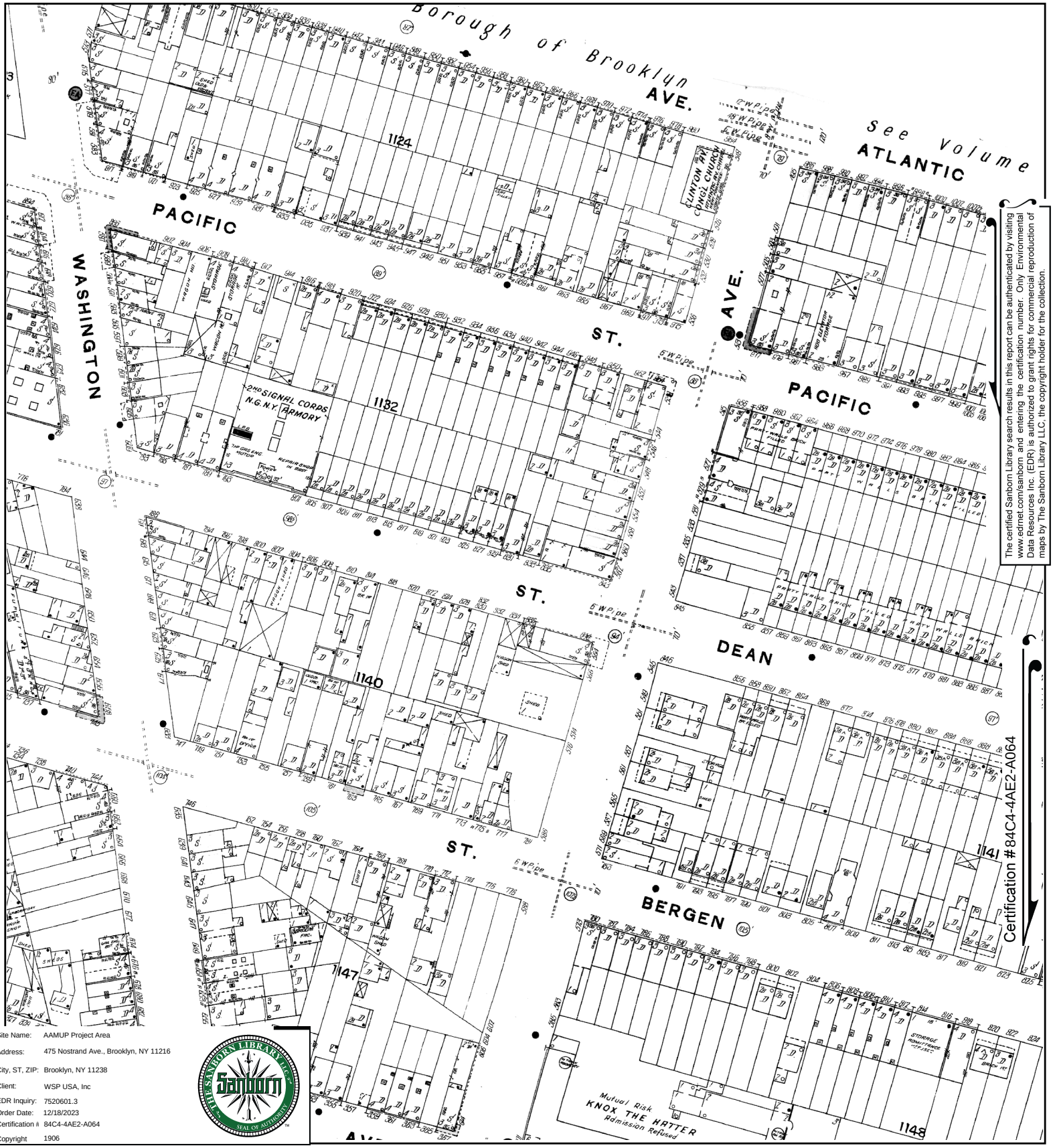

The certified Sanborn Library search results in this report can be authenticated by visiting www.edrnet.com/sanborn and entering the certification number. Only Environmental Data Resources Inc. (EDR) is authorized to grant rights for commercial reproduction of maps by The Sanborn Library LLC, the copyright holder for the collection.

Site Name:	AAMUP Project Area
Address:	475 Nostrand Ave., Brooklyn, NY 11216
City, ST, ZIP:	Brooklyn, NY 11238
Client:	WSP USA, Inc
EDR Inquiry:	7520601.3
Order Date:	12/18/2023
Certification #:	84C4-4AE2-A064
Copyright	1906

This Certified Sanborn Map combines the following sheets.
Outlined areas indicate map sheets within the collection.

0 Feet 150 300 600



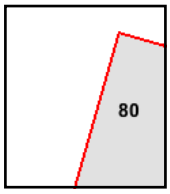

Volume 6, Sheet 80

N



The certified Sanborn Library search results in this report can be authenticated by visiting www.edrnet.com/sanborn and entering the certification number. Only Environmental Data Resources Inc. (EDR) is authorized to grant rights for commercial reproduction of maps by The Sanborn Library LLC, the copyright holder for the collection.

Certification #84C4-4AE2-A064

Site Name: AAMUP Project Area
Address: 475 Nostrand Ave., Brooklyn, NY 11216
City, ST, ZIP: Brooklyn, NY 11238
Client: WSP USA, Inc
EDR Inquiry: 7520601.3
Order Date: 12/18/2023
Certification #: 84C4-4AE2-A064
Copyright: 1904

This Certified Sanborn Map combines the following sheets.
Outlined areas indicate map sheets within the collection.



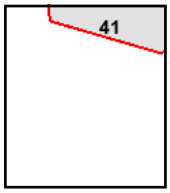

Volume 2, Sheet 41

0 Feet 150 300 600

N

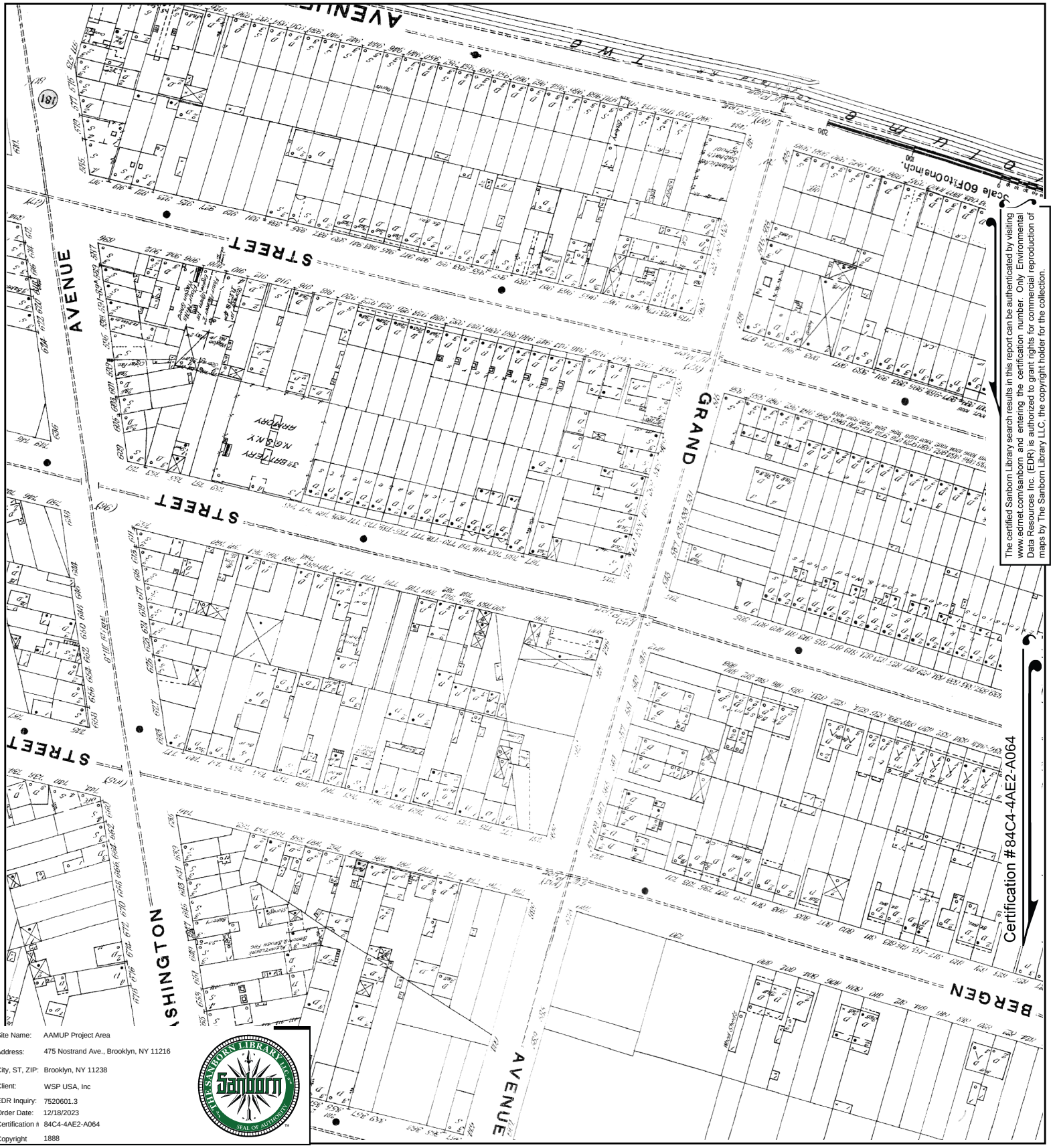

The certified Sanborn Library search results in this report can be authenticated by visiting www.edrnet.com/sanborn and entering the certification number. Only Environmental Data Resources Inc. (EDR) is authorized to grant rights for commercial reproduction of maps by The Sanborn Library LLC, the copyright holder for the collection.

Site Name:	AAMUP Project Area
Address:	475 Nostrand Ave., Brooklyn, NY 11216
City, ST, ZIP:	Brooklyn, NY 11238
Client:	WSP USA, Inc
EDR Inquiry:	7520601.3
Order Date:	12/18/2023
Certification #	84C4-4AE2-A064
Copyright	1888

This Certified Sanborn Map combines the following sheets.
Outlined areas indicate map sheets within the collection.



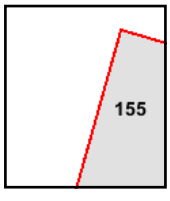

Volume 7, Sheet 176
Volume 6, Sheet 155
Volume 7, Sheet 166

0 Feet 150 300 600

N

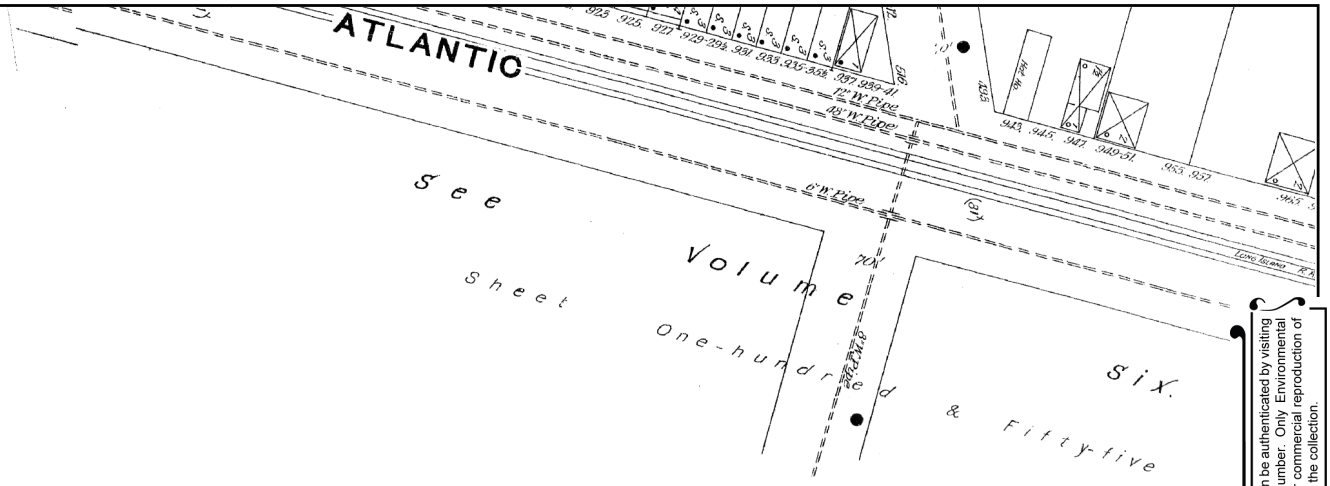

The certified Sanborn Library search results in this report can be authenticated by visiting www.edrnet.com/sanborn and entering the certification number. Only Environmental Data Resources Inc. (EDR) is authorized to grant rights for commercial reproduction of maps by The Sanborn Library LLC, the copyright holder for the collection.

Certification #84C4-4AE2-A064

Site Name: AAMUP Project Area
Address: 475 Nostrand Ave., Brooklyn, NY 11216
City, ST, ZIP: Brooklyn, NY 11238
Client: WSP USA, Inc
EDR Inquiry: 7520601.3
Order Date: 12/18/2023
Certification #: 84C4-4AE2-A064
Copyright 1887

This Certified Sanborn Map combines the following sheets.
Outlined areas indicate map sheets within the collection.



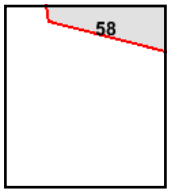

Volume 2, Sheet 58

0 Feet 150 300 600

N

AAMUP Project Area

475 Nostrand Ave., Brooklyn, NY 11216

Brooklyn, NY 11238

Inquiry Number: 7520601.3

December 18, 2023

Certified Sanborn® Map Report

6 Armstrong Road, 4th floor
Shelton, CT 06484
Toll Free: 800.352.0050
www.edrnet.com

Certified Sanborn® Map Report

12/18/23

Site Name:

AAMUP Project Area
475 Nostrand Ave., Brooklyn, N
Brooklyn, NY 11238
EDR Inquiry # 7520601.3

Client Name:

WSP USA, Inc
412 Mt. Kemble Ave
Morristown, NJ 07962
Contact: CAROLINE.DAVIS

The Sanborn Library has been searched by EDR and maps covering the target property location as provided by WSP USA, Inc were identified for the years listed below. The Sanborn Library is the largest, most complete collection of fire insurance maps. The collection includes maps from Sanborn, Bromley, Perris & Browne, Hopkins, Barlow, and others. Only Environmental Data Resources Inc. (EDR) is authorized to grant rights for commercial reproduction of maps by the Sanborn Library LLC, the copyright holder for the collection. Results can be authenticated by visiting www.edrnet.com/sanborn.

The Sanborn Library is continually enhanced with newly identified map archives. This report accesses all maps in the collection as of the day this report was generated.

Certified Sanborn Results:

Certification # 84C4-4AE2-A064

PO # 31000511.002

Project AAMUP Chapter 13

Maps Provided:

2007	1994	1979	1908
2006	1993	1978	1888
2005	1992	1976	
2004	1991	1965	
2003	1989	1963	
2002	1988	1962	
2001	1987	1951	
1995	1982	1932	

Sanborn® Library search results

Certification #: 84C4-4AE2-A064

The Sanborn Library includes more than 1.2 million fire insurance maps from Sanborn, Bromley, Perris & Browne, Hopkins, Barlow and others which track historical property usage in approximately 12,000 American cities and towns. Collections searched:

- ☑ Library of Congress
- ☑ University Publications of America
- ☑ EDR Private Collection

The Sanborn Library LLC Since 1866™

Limited Permission To Make Copies

WSP USA, Inc (the client) is permitted to make up to FIVE photocopies of this Sanborn Map transmittal and each fire insurance map accompanying this report solely for the limited use of its customer. No one other than the client is authorized to make copies. Upon request made directly to an EDR Account Executive, the client may be permitted to make a limited number of additional photocopies. This permission is conditioned upon compliance by the client, its customer and their agents with EDR's copyright policy; a copy of which is available upon request.

Disclaimer - Copyright and Trademark Notice

This Report contains certain information obtained from a variety of public and other sources reasonably available to Environmental Data Resources, LLC. It cannot be concluded from this Report that coverage information for the target and surrounding properties does not exist from other sources. This Report is provided on an "AS IS", "AS AVAILABLE" basis. NO WARRANTY EXPRESS OR IMPLIED IS MADE WHATSOEVER IN CONNECTION WITH THIS REPORT. ENVIRONMENTAL DATA RESOURCES, LLC AND ITS SUBSIDIARIES, AFFILIATES AND THIRD PARTY SUPPLIERS DISCLAIM ALL WARRANTIES, OF ANY KIND OR NATURE, EXPRESS OR IMPLIED, ARISING OUT OF OR RELATED TO THIS REPORT OR ANY OF THE DATA AND INFORMATION PROVIDED IN THIS REPORT, INCLUDING WITHOUT LIMITATION, ANY WARRANTIES REGARDING ACCURACY, QUALITY, CORRECTNESS, COMPLETENESS, COMPREHENSIVENESS, SUITABILITY, MERCHANTABILITY, FITNESS FOR A PARTICULAR PURPOSE, TITLE, NON-INFRINGEMENT, MISAPPROPRIATION, OR OTHERWISE. ALL RISK IS ASSUMED BY THE USER. IN NO EVENT SHALL ENVIRONMENTAL DATA RESOURCES, LLC OR ITS SUBSIDIARIES, AFFILIATES OR THIRD PARTY SUPPLIERS BE LIABLE TO ANYONE FOR ANY DIRECT, INCIDENTAL, INDIRECT, SPECIAL, CONSEQUENTIAL OR OTHER DAMAGES OF ANY TYPE OR KIND (INCLUDING BUT NOT LIMITED TO LOSS OF PROFITS, LOSS OF USE, OR LOSS OF DATA), ARISING OUT OF OR IN ANY WAY CONNECTED WITH THIS REPORT OR ANY OF THE DATA AND INFORMATION PROVIDED IN THIS REPORT. Any analyses, estimates, ratings, environmental risk levels, or risk codes provided in this Report are provided for illustrative purposes only, and are not intended to provide, nor should they be interpreted as providing any facts regarding, or prediction or forecast of, any environmental risk for any property. Only an assessment performed by a qualified environmental professional can provide findings, opinions or conclusions regarding the environmental risk or conditions in, on or at any property.

Copyright 2023 by Environmental Data Resources, Inc. All rights reserved. Reproduction in any media or format, in whole or in part, of any report or map of Environmental Data Resources, Inc., or its affiliates, is prohibited without prior written permission.

EDR and its logos (including Sanborn and Sanborn Map) are trademarks of Environmental Data Resources, LLC or its affiliates. All other trademarks used herein are the property of their respective owners.

Sanborn Sheet Key

This Certified Sanborn Map Report is based upon the following Sanborn Fire Insurance map sheets.

2007 Source Sheets


Volume 6, Sheet 55
2007


Volume 7, Sheet 14
2007

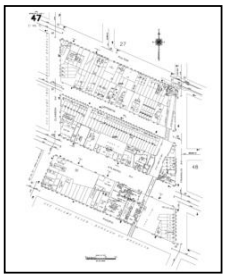
Volume 5, Sheet 47
2007


Volume 2, Sheet 41
2007

2006 Source Sheets


Volume 2, Sheet 41
2006


Volume 7, Sheet 14
2006


Volume 6, Sheet 55
2006

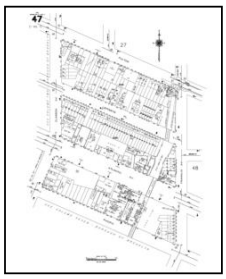
Volume 5, Sheet 47
2006

2005 Source Sheets


Volume 6, Sheet 55
2005

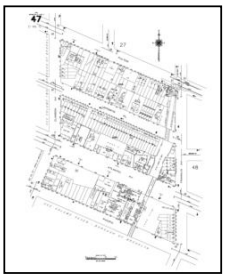
Volume 5, Sheet 47
2005


Volume 7, Sheet 14
2005


Volume 2, Sheet 41
2005

2004 Source Sheets


Volume 2, Sheet 41
2004


Volume 7, Sheet 14
2004


Volume 6, Sheet 55
2004

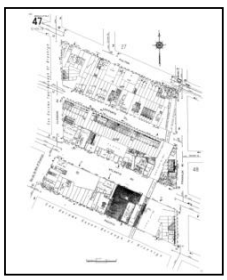
Volume 5, Sheet 47
2004

Sanborn Sheet Key

This Certified Sanborn Map Report is based upon the following Sanborn Fire Insurance map sheets.

2003 Source Sheets


Volume 7, Sheet 14
2003

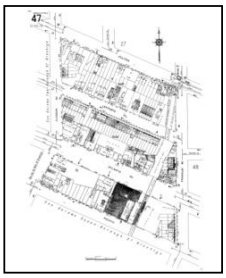
Volume 5, Sheet 47
2003


Volume 6, Sheet 55
2003


Volume 2, Sheet 41
2003

2002 Source Sheets


Volume 2, Sheet 41
2002


Volume 6, Sheet 55
2002

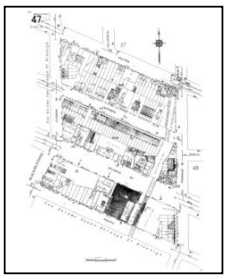
Volume 5, Sheet 47
2002


Volume 7, Sheet 14
2002

2001 Source Sheets

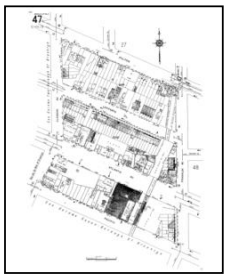
Volume 5, Sheet 47
2001


Volume 7, Sheet 14
2001


Volume 6, Sheet 55
2001


Volume 2, Sheet 41
2001

1995 Source Sheets

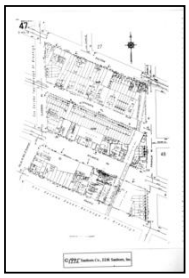
Volume 5, Sheet 47
1995-Nov

Sanborn Sheet Key

This Certified Sanborn Map Report is based upon the following Sanborn Fire Insurance map sheets.

1995 Source Sheets

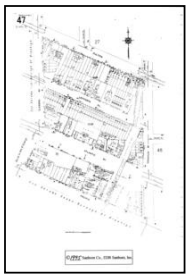

Volume 5, Sheet 47
1995-Jan



Volume 6, Sheet 55
1995



Volume 2, Sheet 41
1995



Volume 7, Sheet 14
1995

1994 Source Sheets



Volume 6, Sheet 55
1994



Volume 7, Sheet 14
1994

1993 Source Sheets



Volume 6, Sheet 55
1993



Volume 7, Sheet 14
1993

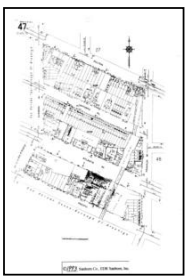

Volume 5, Sheet 47
1993



Volume 2, Sheet 41
1993

Sanborn Sheet Key

This Certified Sanborn Map Report is based upon the following Sanborn Fire Insurance map sheets.

1992 Source Sheets


Volume 2, Sheet 41
1992

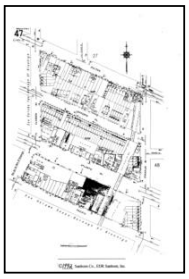
Volume 5, Sheet 47
1992


Volume 7, Sheet 14
1992


Volume 6, Sheet 55
1992

1991 Source Sheets


Volume 6, Sheet 55
1991

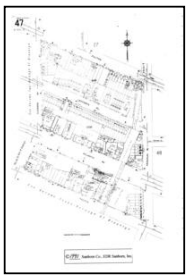
Volume 5, Sheet 47
1991


Volume 2, Sheet 41
1991


Volume 7, Sheet 14
1991

1989 Source Sheets


Volume 2, Sheet 41
1989


Volume 7, Sheet 14
1989

1988 Source Sheets


Volume 6, Sheet 55
1988

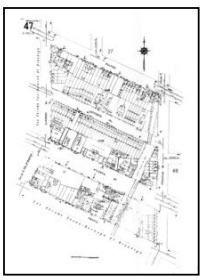
Volume 5, Sheet 47
1988


Volume 7, Sheet 14
1988


Volume 2, Sheet 41
1988

Sanborn Sheet Key

This Certified Sanborn Map Report is based upon the following Sanborn Fire Insurance map sheets.

1987 Source Sheets


Volume 2, Sheet 41
1987


Volume 7, Sheet 14
1987

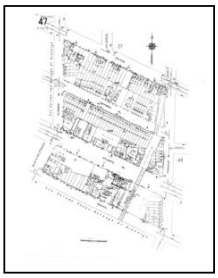
Volume 5, Sheet 47
1987


Volume 6, Sheet 55
1987

1982 Source Sheets


Volume 6, Sheet 55
1982

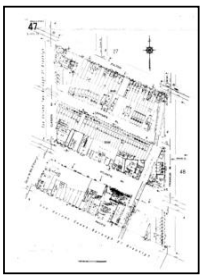
Volume 5, Sheet 47
1982


Volume 2, Sheet 41
1982


Volume 7, Sheet 14
1982

1979 Source Sheets


Volume 2, Sheet 41
1979

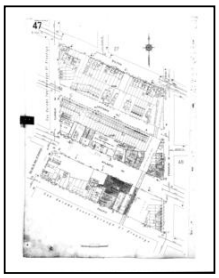
Volume 5, Sheet 47
1979


Volume 7, Sheet 14
1979


Volume 6, Sheet 55
1979

1978 Source Sheets


Volume 6, Sheet 55
1978

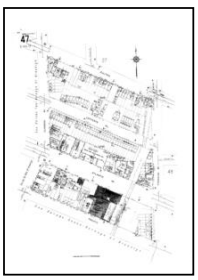
Volume 5, Sheet 47
1978


Volume 7, Sheet 14
1978

Sanborn Sheet Key

This Certified Sanborn Map Report is based upon the following Sanborn Fire Insurance map sheets.

1976 Source Sheets

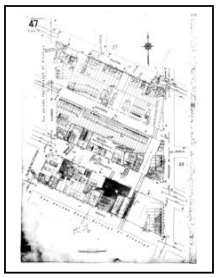

Volume 5, Sheet 47
1976

1965 Source Sheets



Volume 6, Sheet 55
1965

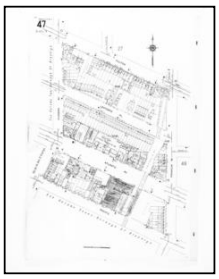

Volume 5, Sheet 47
1965



Volume 7, Sheet 14
1965

1963 Source Sheets



Volume 7, Sheet 14
1963

1962 Source Sheets

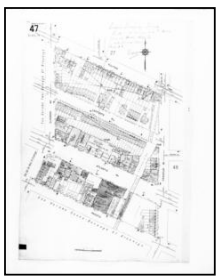

Volume 5, Sheet 47
1962

Sanborn Sheet Key

This Certified Sanborn Map Report is based upon the following Sanborn Fire Insurance map sheets.

1951 Source Sheets

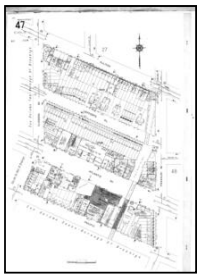

Volume 5, Sheet 47
1951



Volume 7, Sheet 14
1951



Volume 6, Sheet 55
1951

1932 Source Sheets

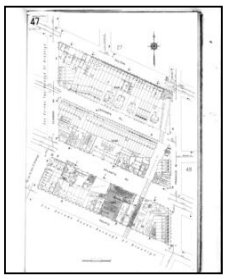

Volume 5, Sheet 47
1932



Volume 7, Sheet 14
1932

1908 Source Sheets

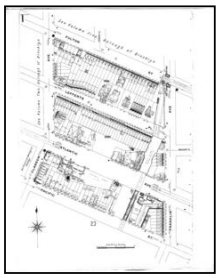

Volume 7, Sheet 1
1908



Volume 7, Sheet 23
1908

1888 Source Sheets



Volume 7, Sheet 176
1888



Volume 7, Sheet 166
1888

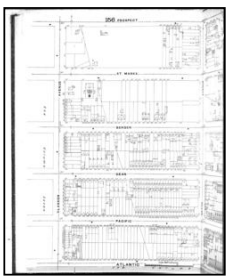

Volume 6, Sheet 155
1888

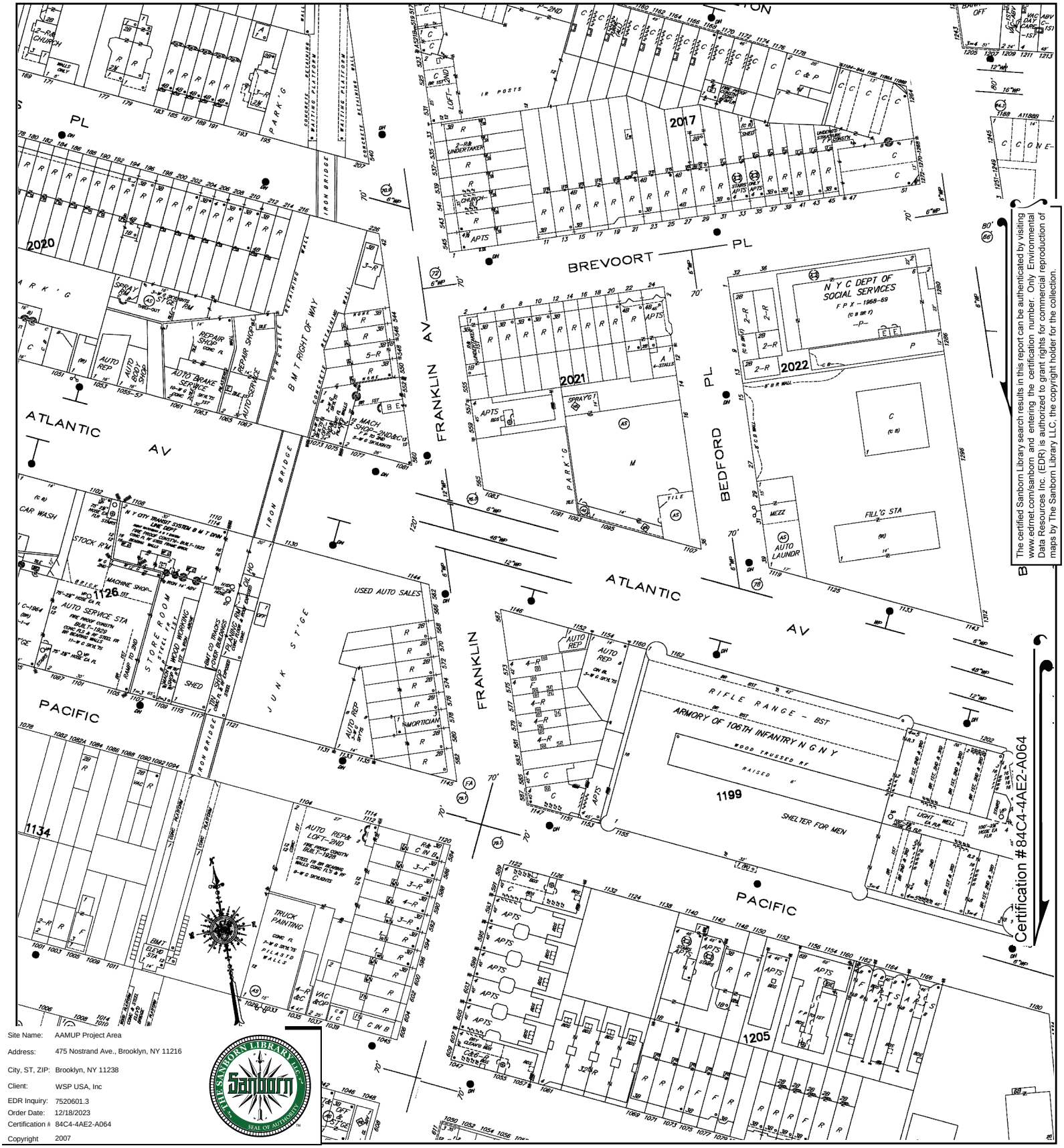

The certified Sanborn Library search results in this report can be authenticated by visiting www.edrnet.com/sanborn and entering the certification number. Only Environmental Data Resources Inc. (EDR) is authorized to grant rights for commercial reproduction of maps by The Sanborn Library LLC, the copyright holder for the collection.

Site Name:	AAMUP Project Area
Address:	475 Nostrand Ave., Brooklyn, NY 11216
City, ST, ZIP:	Brooklyn, NY 11238
Client:	WSP USA, Inc
EDR Inquiry:	7520601.3
Order Date:	12/18/2023
Certification #	84C4-4AE2-A064
Copyright	2007

This Certified Sanborn Map combines the following sheets.
Outlined areas indicate map sheets within the collection.

0 Feet 150 300 600



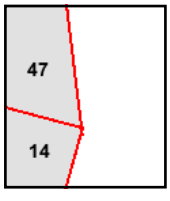

Volume 2, Sheet 41
Volume 5, Sheet 47
Volume 7, Sheet 14
Volume 6, Sheet 55

N

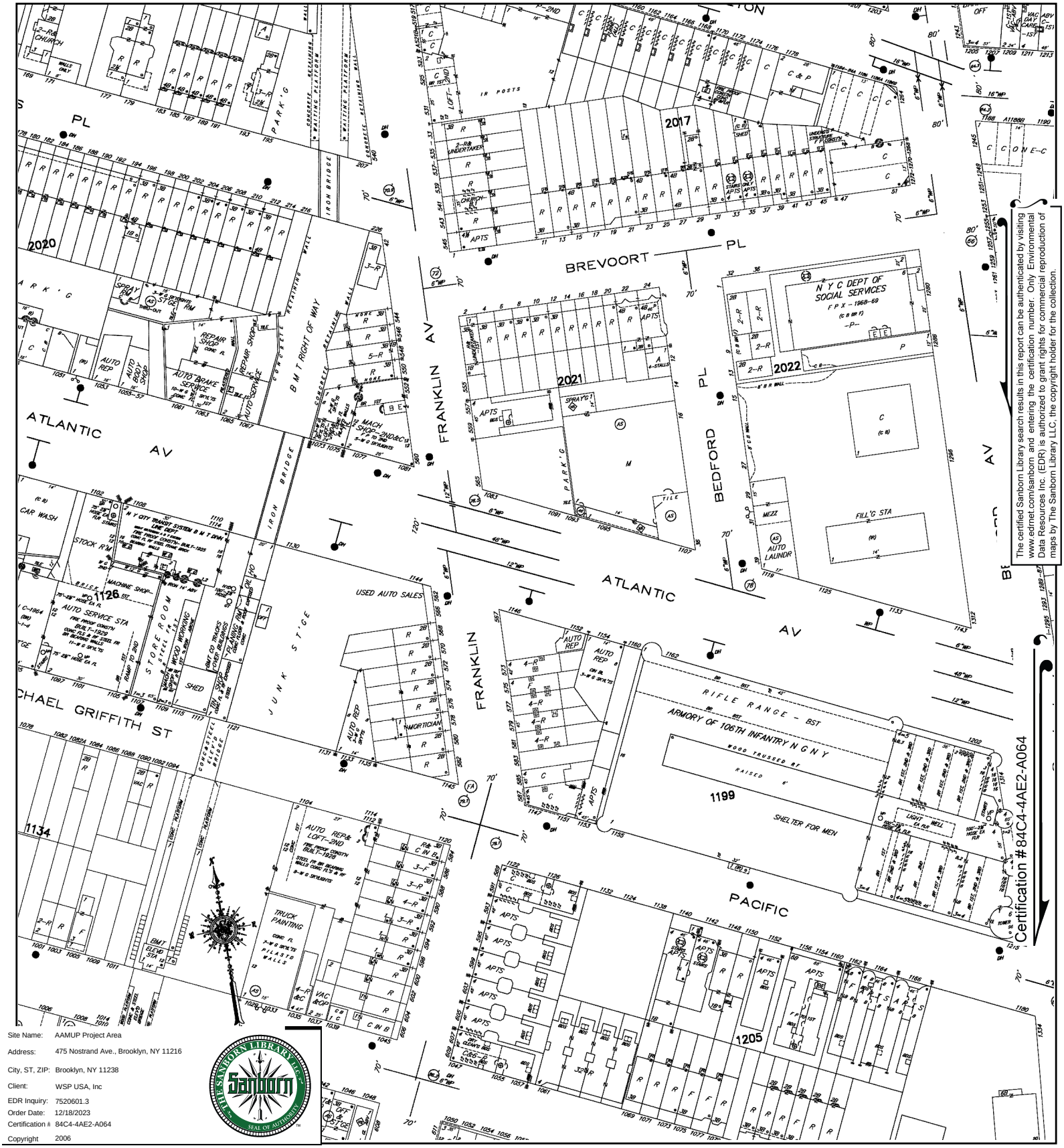

The certified Sanborn Library search results in this report can be authenticated by visiting www.edrnet.com/sanborn and entering the certification number. Only Environmental Data Resources Inc. (EDR) is authorized to grant rights for commercial reproduction of maps by The Sanborn Library LLC, the copyright holder for the collection.

Certification #84C4-4AE2-A064

Site Name:	AAMUP Project Area
Address:	475 Nostrand Ave., Brooklyn, NY 11216
City, ST, ZIP:	Brooklyn, NY 11238
Client:	WSP USA, Inc
EDR Inquiry:	7520601.3
Order Date:	12/18/2023
Certification #:	84C4-4AE2-A064
Copyright	2006

This Certified Sanborn Map combines the following sheets.
Outlined areas indicate map sheets within the collection.

0 Feet 150 300 600



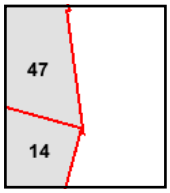

Volume 5, Sheet 47
Volume 6, Sheet 55
Volume 7, Sheet 14
Volume 2, Sheet 41

N

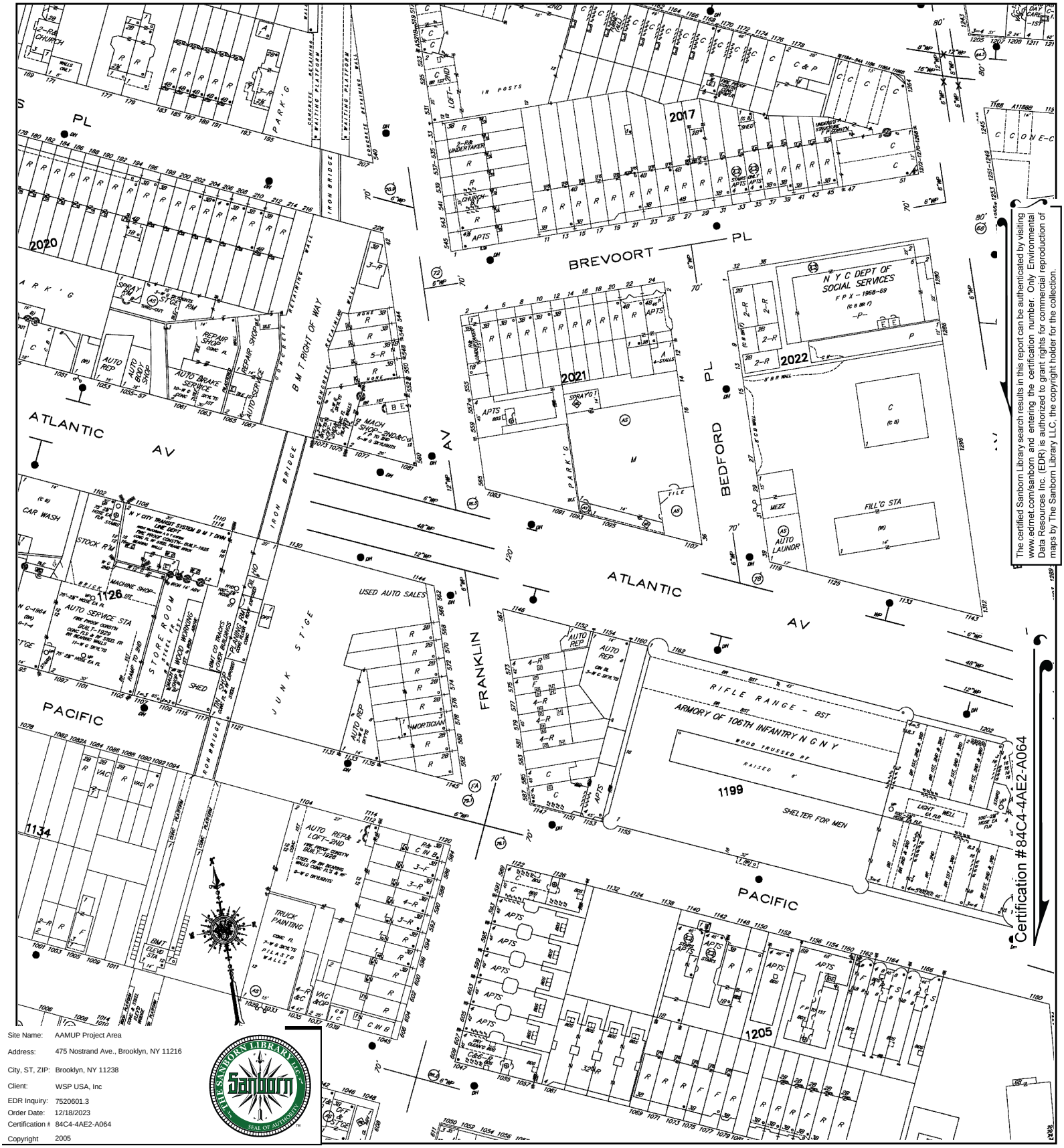

The certified Sanborn Library search results in this report can be authenticated by visiting www.edrnet.com/sanborn and entering the certification number. Only Environmental Data Resources Inc. (EDR) is authorized to grant rights for commercial reproduction of maps by The Sanborn Library LLC, the copyright holder for the collection.

Site Name:	AAMUP Project Area
Address:	475 Nostrand Ave., Brooklyn, NY 11216
City, ST, ZIP:	Brooklyn, NY 11238
Client:	WSP USA, Inc
EDR Inquiry:	7520601.3
Order Date:	12/18/2023
Certification #:	84C4-4AE2-A064
Copyright	2005

This Certified Sanborn Map combines the following sheets.
Outlined areas indicate map sheets within the collection.

0 Feet 150 300 600



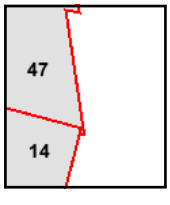

Volume 2, Sheet 41
Volume 7, Sheet 14
Volume 5, Sheet 47
Volume 6, Sheet 55

N

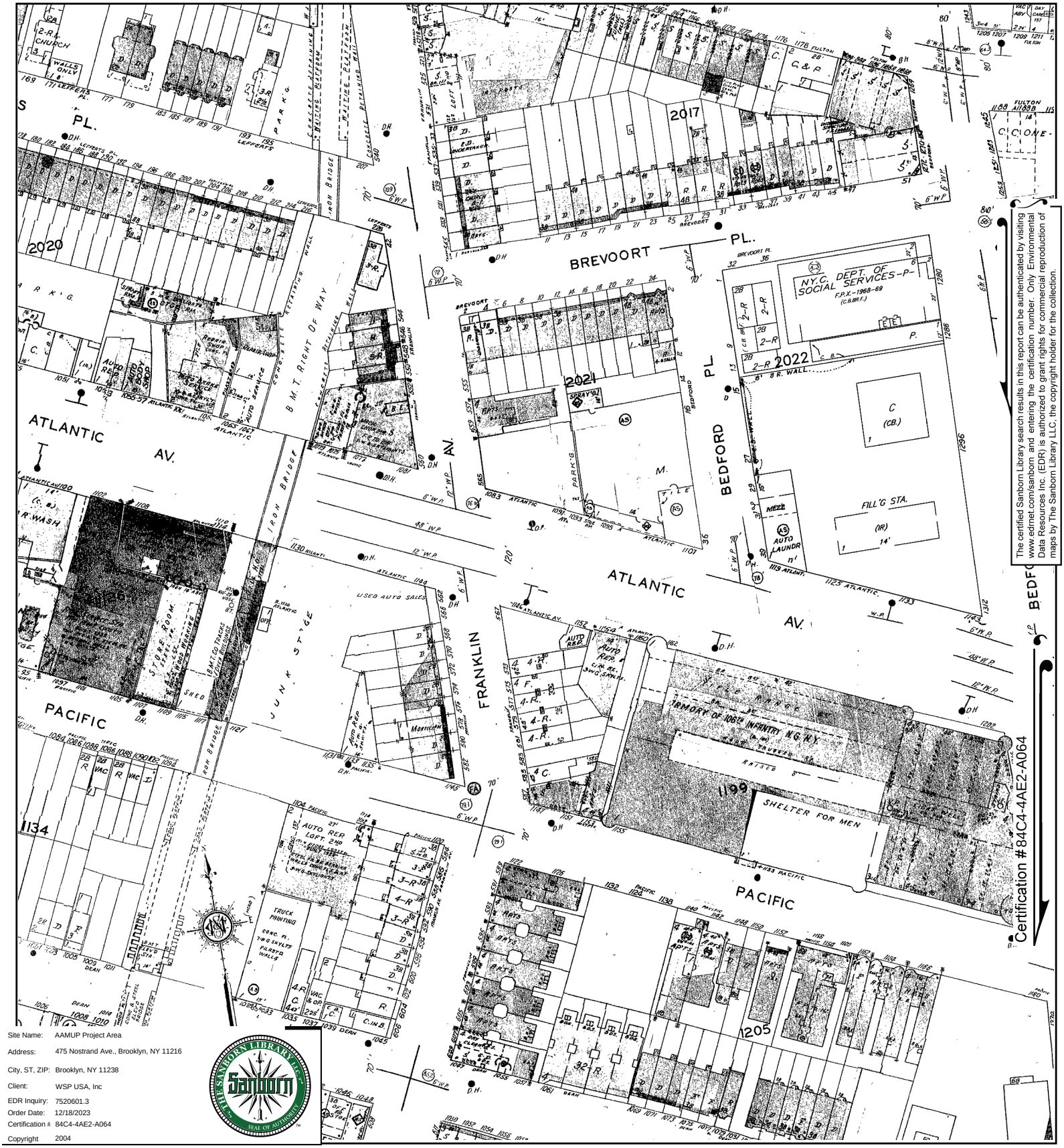

The certified Sanborn Library search results in this report can be authenticated by visiting www.edrnet.com/sanborn and entering the certification number. Only Environmental Data Resources Inc. (EDR) is authorized to grant rights for commercial reproduction of maps by The Sanborn Library LLC, the copyright holder for the collection.

Certification #84C4-4AE2-A064

Site Name:	AAMUP Project Area
Address:	475 Nostrand Ave., Brooklyn, NY 11216
City, ST, ZIP:	Brooklyn, NY 11238
Client:	WSP USA, Inc
EDR Inquiry:	7520601.3
Order Date:	12/18/2023
Certification #:	84C4-4AE2-A064
Copyright	2004

This Certified Sanborn Map combines the following sheets.
Outlined areas indicate map sheets within the collection.

0 Feet 150 300 600



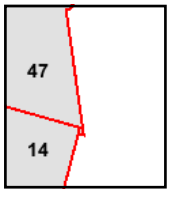

Volume 5, Sheet 47
Volume 6, Sheet 55
Volume 7, Sheet 14
Volume 2, Sheet 41

N

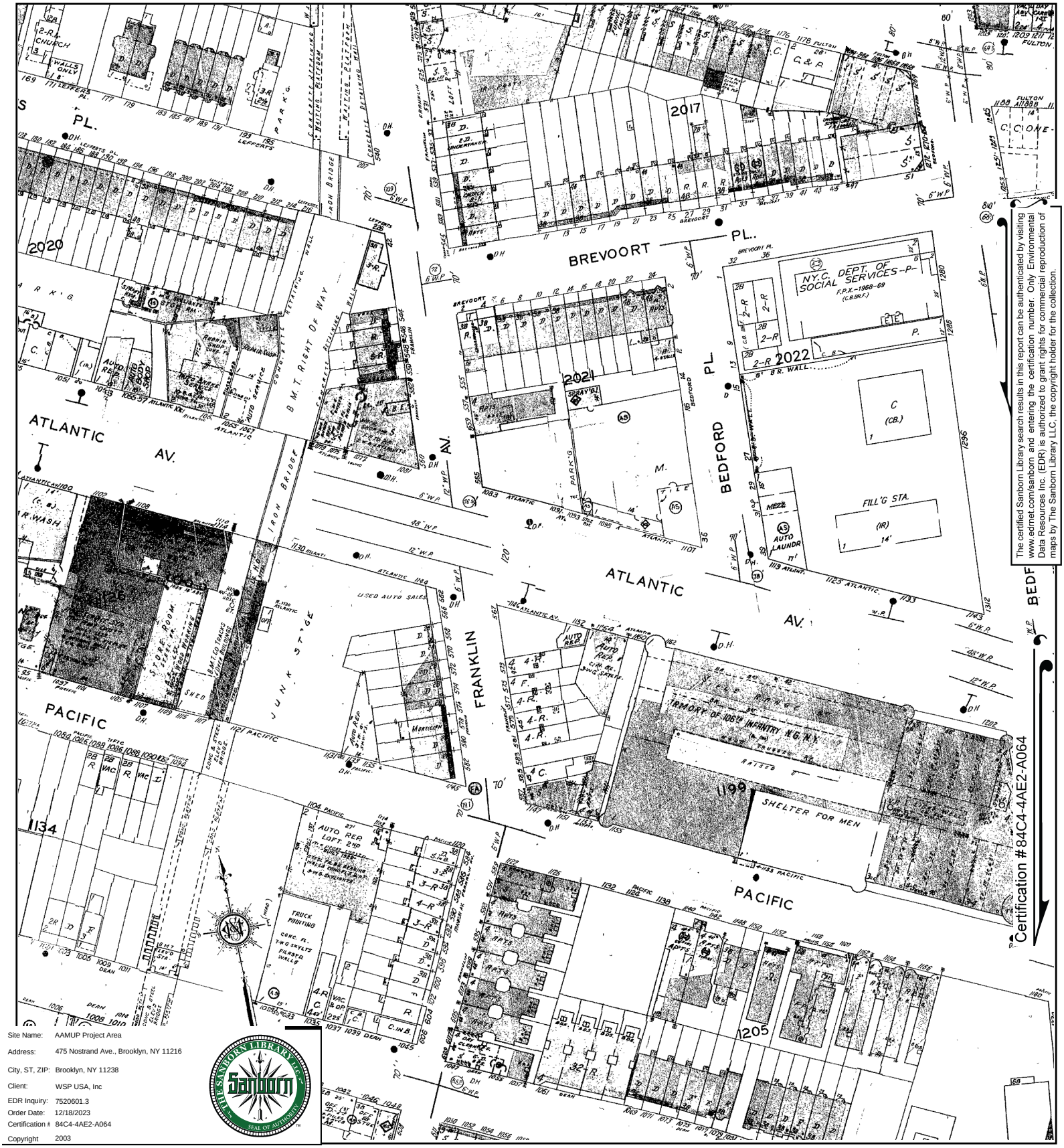

The certified Sanborn Library search results in this report can be authenticated by visiting www.edrnet.com/sanborn and entering the certification number. Only Environmental Data Resources Inc. (EDR) is authorized to grant rights for commercial reproduction of maps by The Sanborn Library LLC, the copyright holder for the collection.

Site Name:	AAMUP Project Area
Address:	475 Nostrand Ave., Brooklyn, NY 11216
City, ST, ZIP:	Brooklyn, NY 11238
Client:	WSP USA, Inc
EDR Inquiry:	7520601.3
Order Date:	12/18/2023
Certification #	84C4-4AE2-A064
Copyright	2003

This Certified Sanborn Map combines the following sheets.
Outlined areas indicate map sheets within the collection.

0 Feet 150 300 600



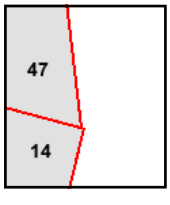

Volume 2, Sheet 41
Volume 6, Sheet 55
Volume 5, Sheet 47
Volume 7, Sheet 14

N

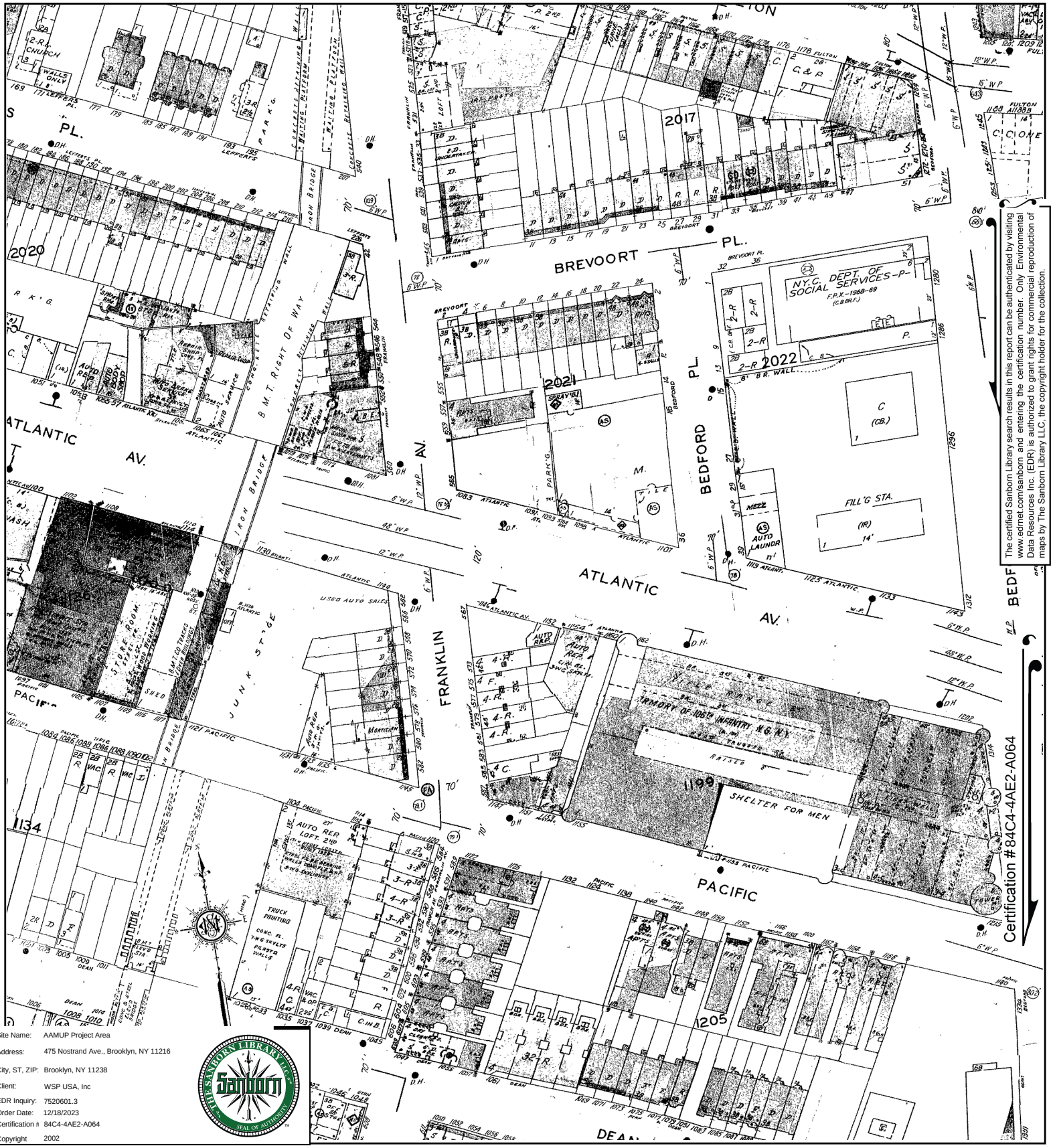

The certified Sanborn Library search results in this report can be authenticated by visiting www.edrnet.com/sanborn and entering the certification number. Only Environmental Data Resources Inc. (EDR) is authorized to grant rights for commercial reproduction of maps by The Sanborn Library LLC, the copyright holder for the collection.

Certification #84C4-4AE2-A064

Site Name:	AAMUP Project Area
Address:	475 Nostrand Ave., Brooklyn, NY 11216
City, ST, ZIP:	Brooklyn, NY 11238
Client:	WSP USA, Inc
EDR Inquiry:	7520601.3
Order Date:	12/18/2023
Certification #:	84C4-4AE2-A064
Copyright	2002

This Certified Sanborn Map combines the following sheets.
Outlined areas indicate map sheets within the collection.

0 Feet 150 300 600



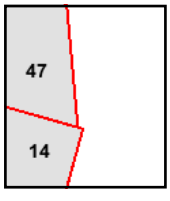

Volume 7, Sheet 14
Volume 5, Sheet 47
Volume 6, Sheet 55
Volume 2, Sheet 41

N

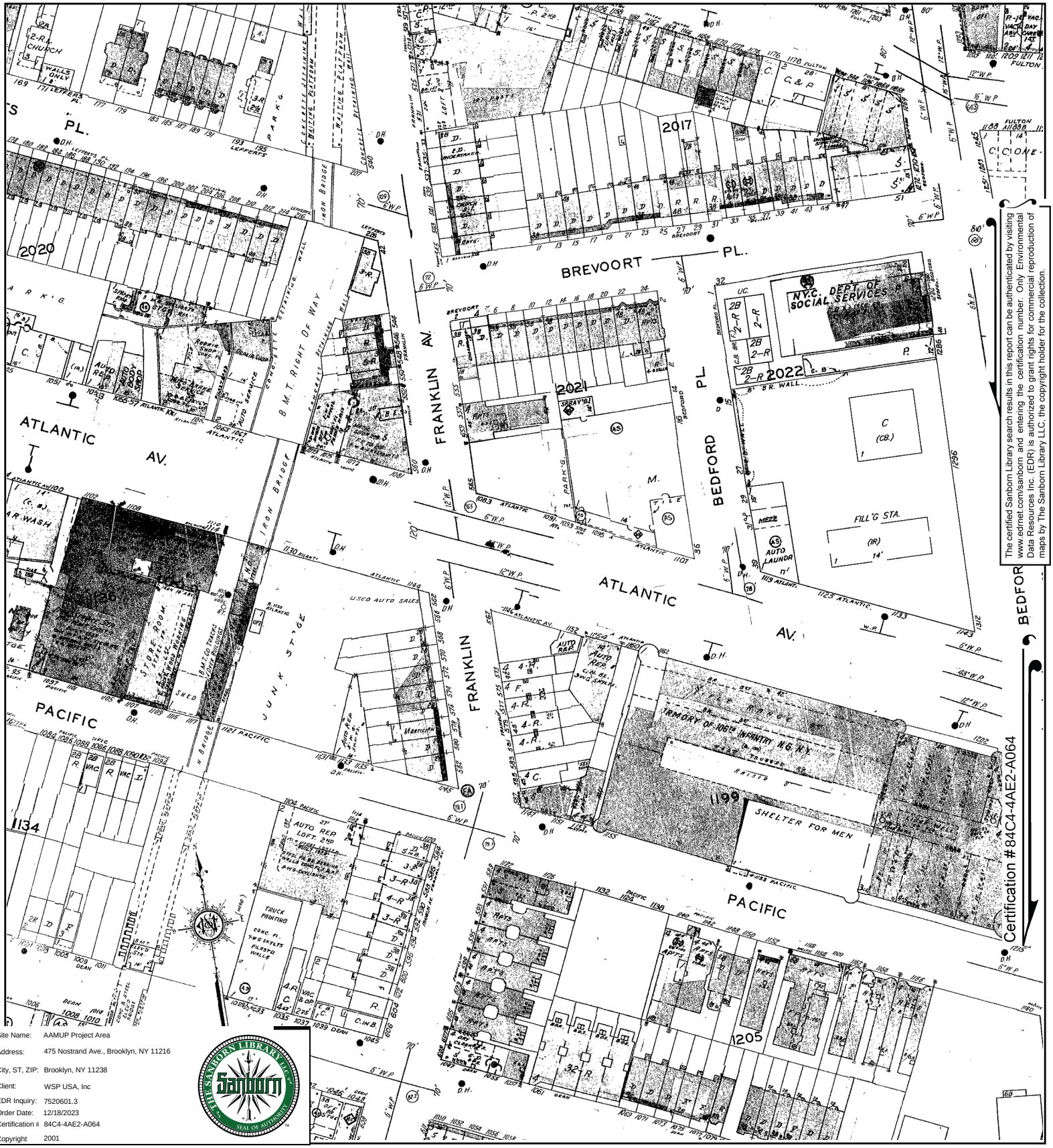

The certified Sanborn Library search results in this report can be authenticated by visiting www.edrnet.com/sanborn and entering the certification number. Only Environmental Data Resources Inc. (EDR) is authorized to grant rights for commercial reproduction of maps by The Sanborn Library LLC, the copyright holder for the collection.

Site Name:	AAMUP Project Area
Address:	475 Nostrand Ave., Brooklyn, NY 11216
City, ST, ZIP:	Brooklyn, NY 11238
Client:	WSP USA, Inc
EDR Inquiry:	7520601.3
Order Date:	12/18/2023
Certification #	84C4-4AE2-A064
Copyright	2001

This Certified Sanborn Map combines the following sheets.
Outlined areas indicate map sheets within the collection.

0 Feet 150 300 600



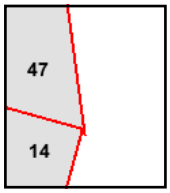

Volume 2, Sheet 41
Volume 6, Sheet 55
Volume 7, Sheet 14
Volume 5, Sheet 47

N

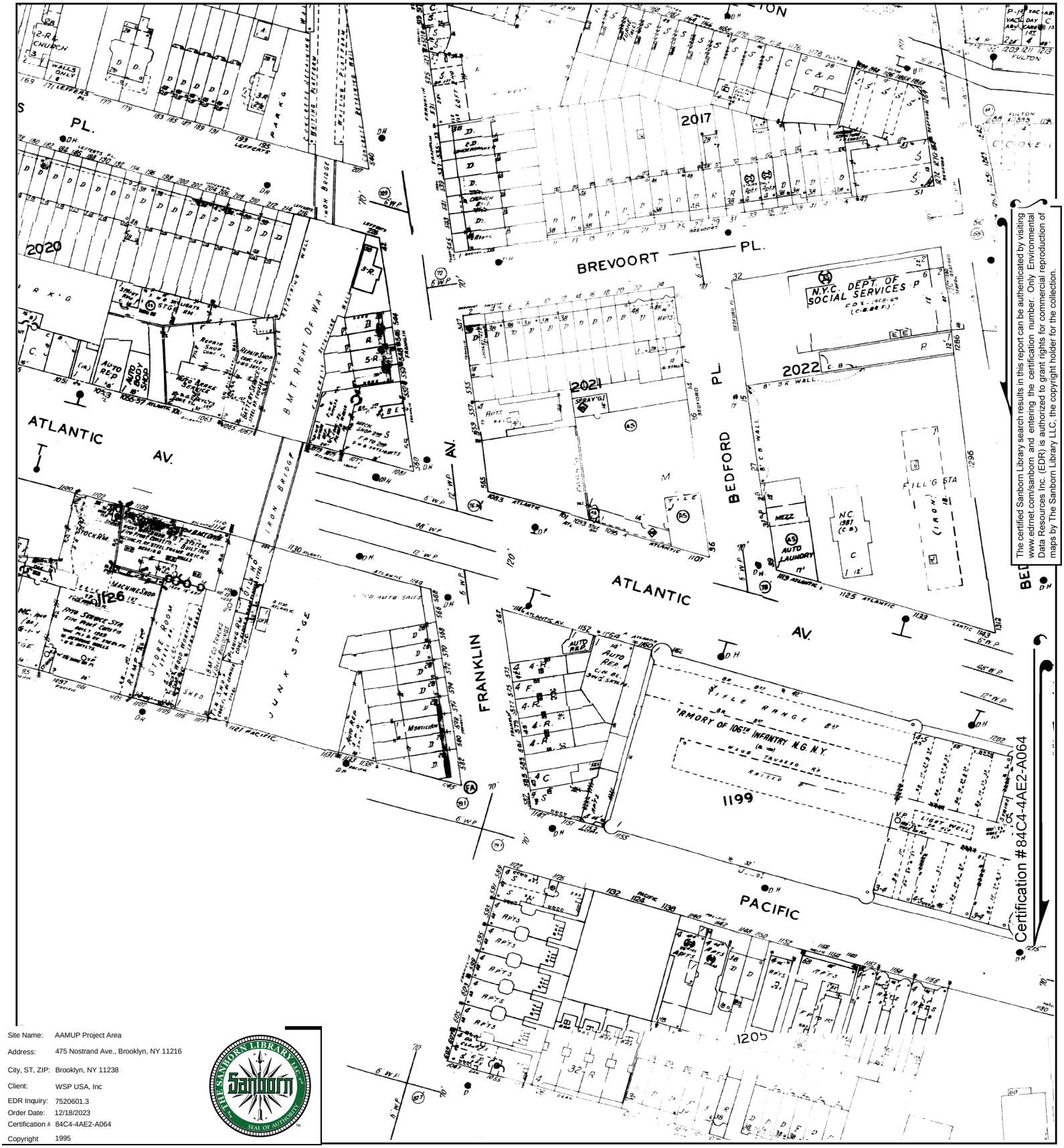

The certified Sanborn Library search results in this report can be authenticated by visiting www.edrnet.com/sanborn and entering the certification number. Only Environmental Data Resources Inc. (EDR) is authorized to grant rights for commercial reproduction of maps by The Sanborn Library LLC, the copyright holder for the collection.

Site Name:	AAMUP Project Area
Address:	475 Nostrand Ave., Brooklyn, NY 11216
City, ST, ZIP:	Brooklyn, NY 11238
Client:	WSP USA, Inc
EDR Inquiry:	7520601.3
Order Date:	12/18/2023
Certification #:	84C4-4AE2-A064
Copyright	1995

This Certified Sanborn Map combines the following sheets.
Outlined areas indicate map sheets within the collection.



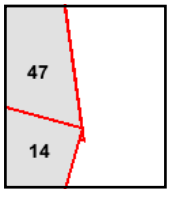

Volume 7, Sheet 14
Volume 2, Sheet 41
Volume 6, Sheet 55
Volume 5, Sheet 47
Volume 5, Sheet 47

0 Feet 150 300 600

N

The certified Sanborn Library search results in this report can be authenticated by visiting www.edrnet.com/sanborn and entering the certification number. Only Environmental Data Resources Inc. (EDR) is authorized to grant rights for commercial reproduction of maps by The Sanborn Library LLC, the copyright holder for the collection.

Certification #84C4-4AE2-A064

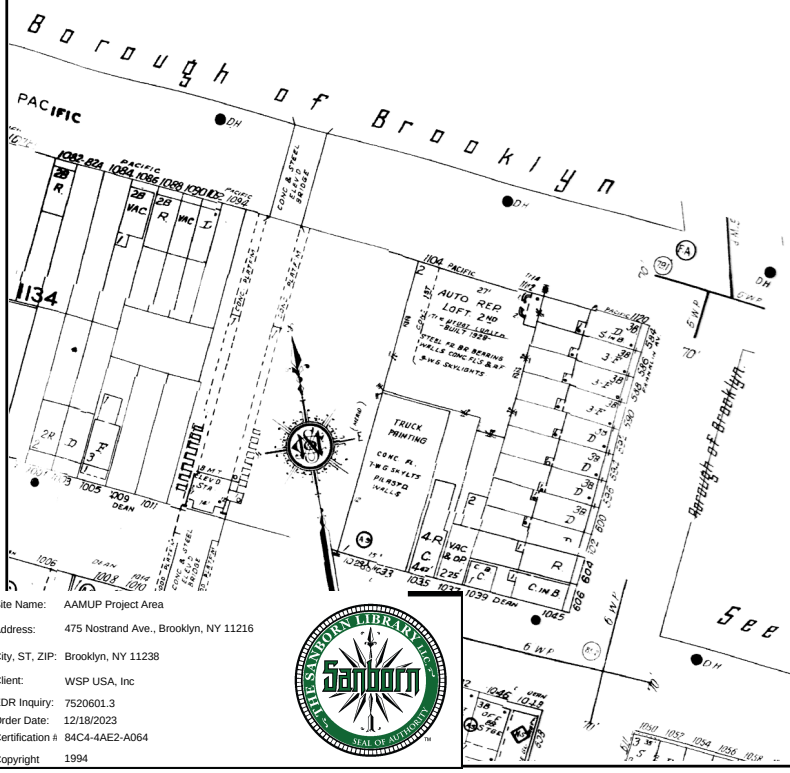

Site Name: AAMUP Project Area
Address: 475 Nostrand Ave., Brooklyn, NY 11216
City, ST, ZIP: Brooklyn, NY 11238
Client: WSP USA, Inc
EDR Inquiry: 7520601.3
Order Date: 12/18/2023
Certification #: 84C4-4AE2-A064
Copyright 1994

This Certified Sanborn Map combines the following sheets.
Outlined areas indicate map sheets within the collection.

0 Feet 150 300 600



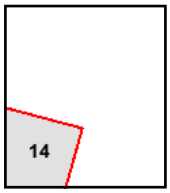

Volume 7, Sheet 14
Volume 6, Sheet 55

N

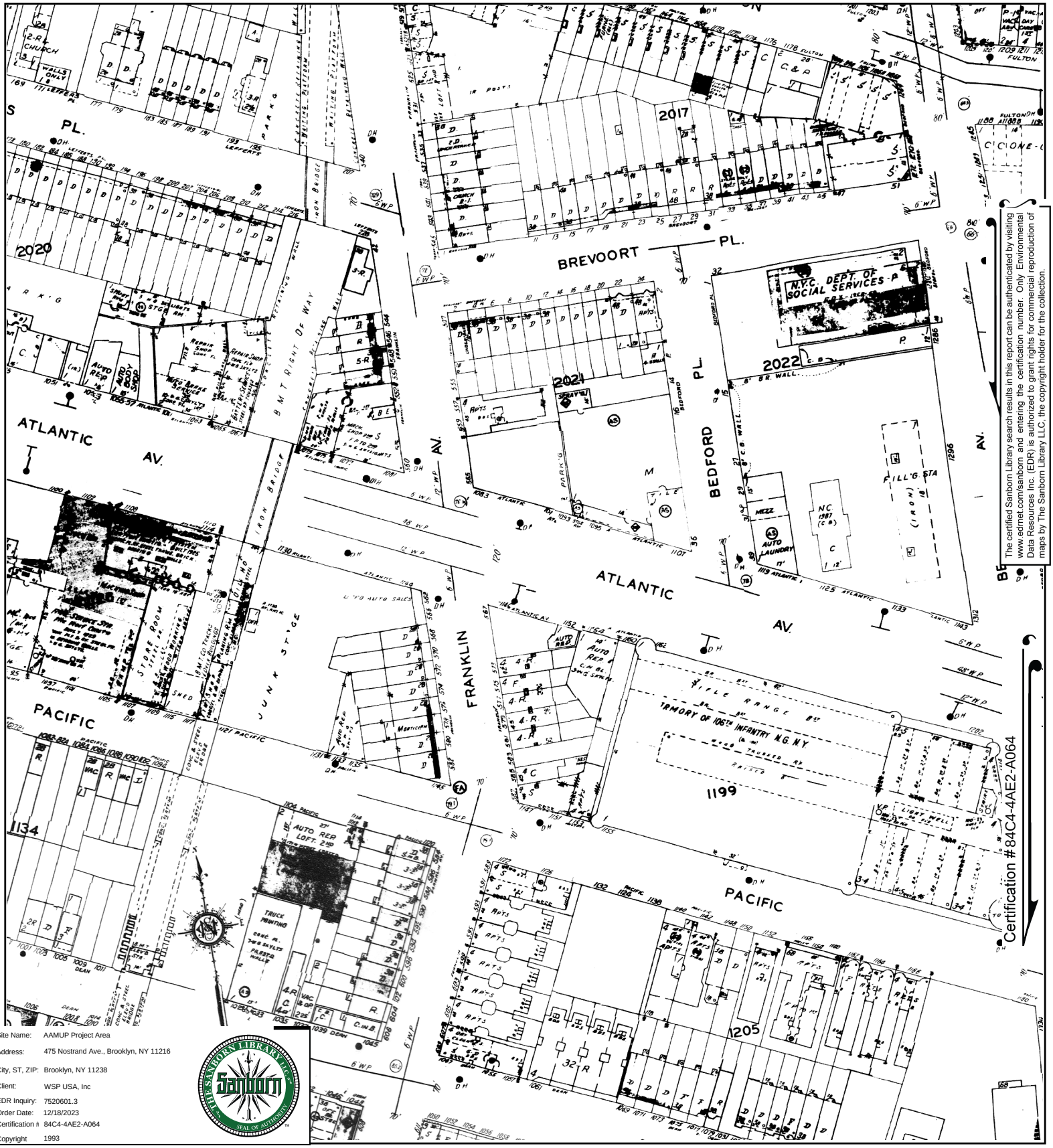

The certified Sanborn Library search results in this report can be authenticated by visiting www.edrnet.com/sanborn and entering the certification number. Only Environmental Data Resources Inc. (EDR) is authorized to grant rights for commercial reproduction of maps by The Sanborn Library LLC, the copyright holder for the collection.

Site Name:	AAMUP Project Area
Address:	475 Nostrand Ave., Brooklyn, NY 11216
City, ST, ZIP:	Brooklyn, NY 11238
Client:	WSP USA, Inc
EDR Inquiry:	7520601.3
Order Date:	12/18/2023
Certification #:	84C4-4AE2-A064
Copyright	1993

This Certified Sanborn Map combines the following sheets.
Outlined areas indicate map sheets within the collection.



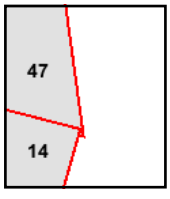

Volume 2, Sheet 41
Volume 5, Sheet 47
Volume 7, Sheet 14
Volume 6, Sheet 55

0 Feet 150 300 600

N

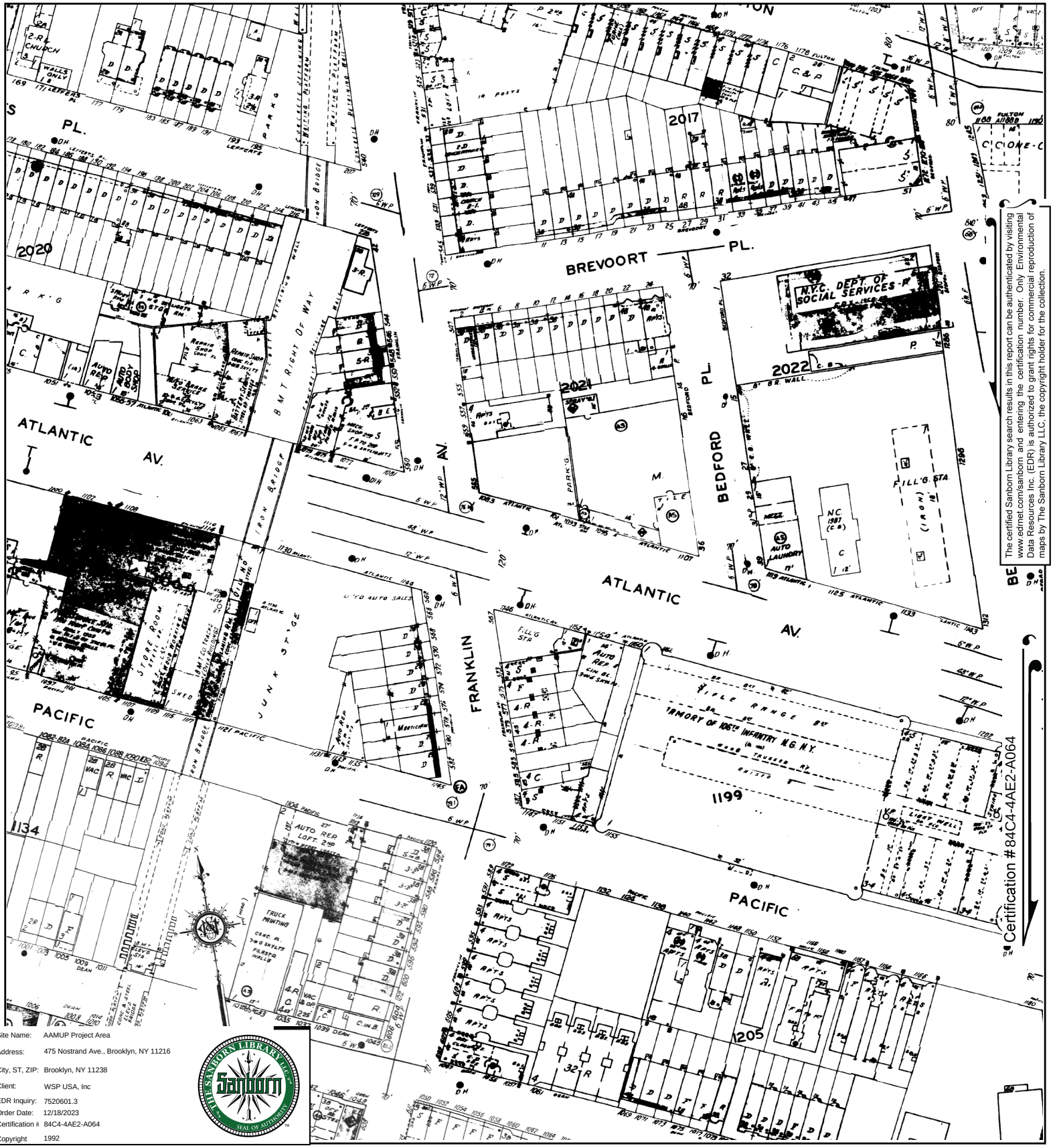

The certified Sanborn Library search results in this report can be authenticated by visiting www.edrnet.com/sanborn and entering the certification number. Only Environmental Data Resources Inc. (EDR) is authorized to grant rights for commercial reproduction of maps by The Sanborn Library LLC, the copyright holder for the collection.

Site Name:	AAMUP Project Area
Address:	475 Nostrand Ave., Brooklyn, NY 11216
City, ST, ZIP:	Brooklyn, NY 11238
Client:	WSP USA, Inc
EDR Inquiry:	7520601.3
Order Date:	12/18/2023
Certification #	84C4-4AE2-A064
Copyright	1992

This Certified Sanborn Map combines the following sheets.
Outlined areas indicate map sheets within the collection.



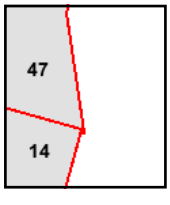

Volume 6, Sheet 55
Volume 7, Sheet 14
Volume 5, Sheet 47
Volume 2, Sheet 41

0 Feet 150 300 600

N

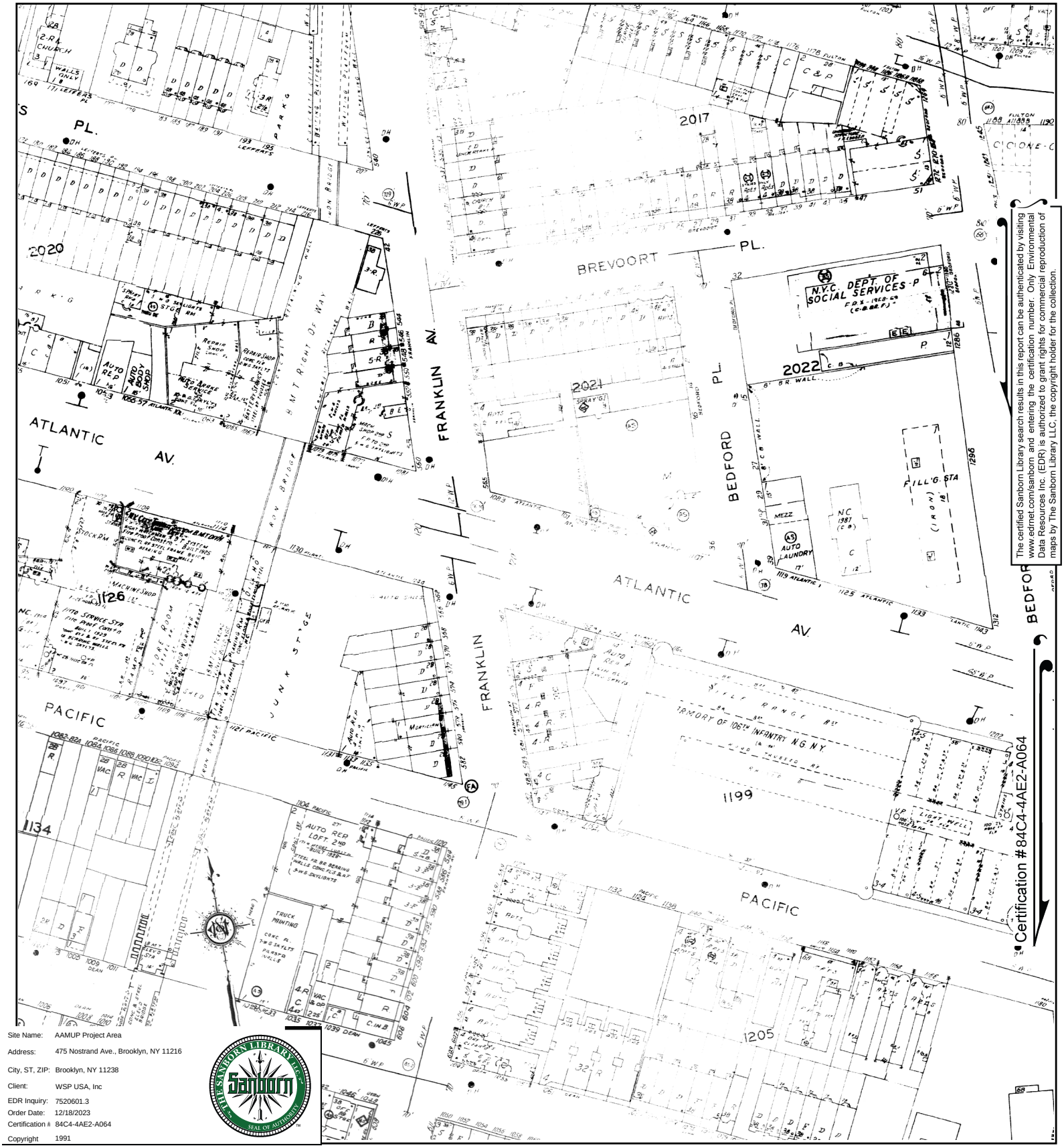

The certified Sanborn Library search results in this report can be authenticated by visiting www.edrnet.com/sanborn and entering the certification number. Only Environmental Data Resources Inc. (EDR) is authorized to grant rights for commercial reproduction of maps by The Sanborn Library LLC, the copyright holder for the collection.

Certification #84C4-4AE2-A064

Site Name:	AAMUP Project Area
Address:	475 Nostrand Ave., Brooklyn, NY 11216
City, ST, ZIP:	Brooklyn, NY 11238
Client:	WSP USA, Inc
EDR Inquiry:	7520601.3
Order Date:	12/18/2023
Certification #:	84C4-4AE2-A064
Copyright	1991

This Certified Sanborn Map combines the following sheets.
Outlined areas indicate map sheets within the collection.



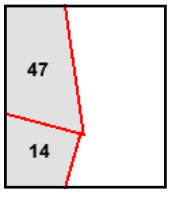

Volume 7, Sheet 14
Volume 2, Sheet 41
Volume 5, Sheet 47
Volume 6, Sheet 55

0 Feet 150 300 600

N

The certified Sanborn Library search results in this report can be authenticated by visiting www.edrnet.com/sanborn and entering the certification number. Only Environmental Data Resources Inc. (EDR) is authorized to grant rights for commercial reproduction of maps by The Sanborn Library LLC, the copyright holder for the collection.

Certification #84C4-4AE2-A064

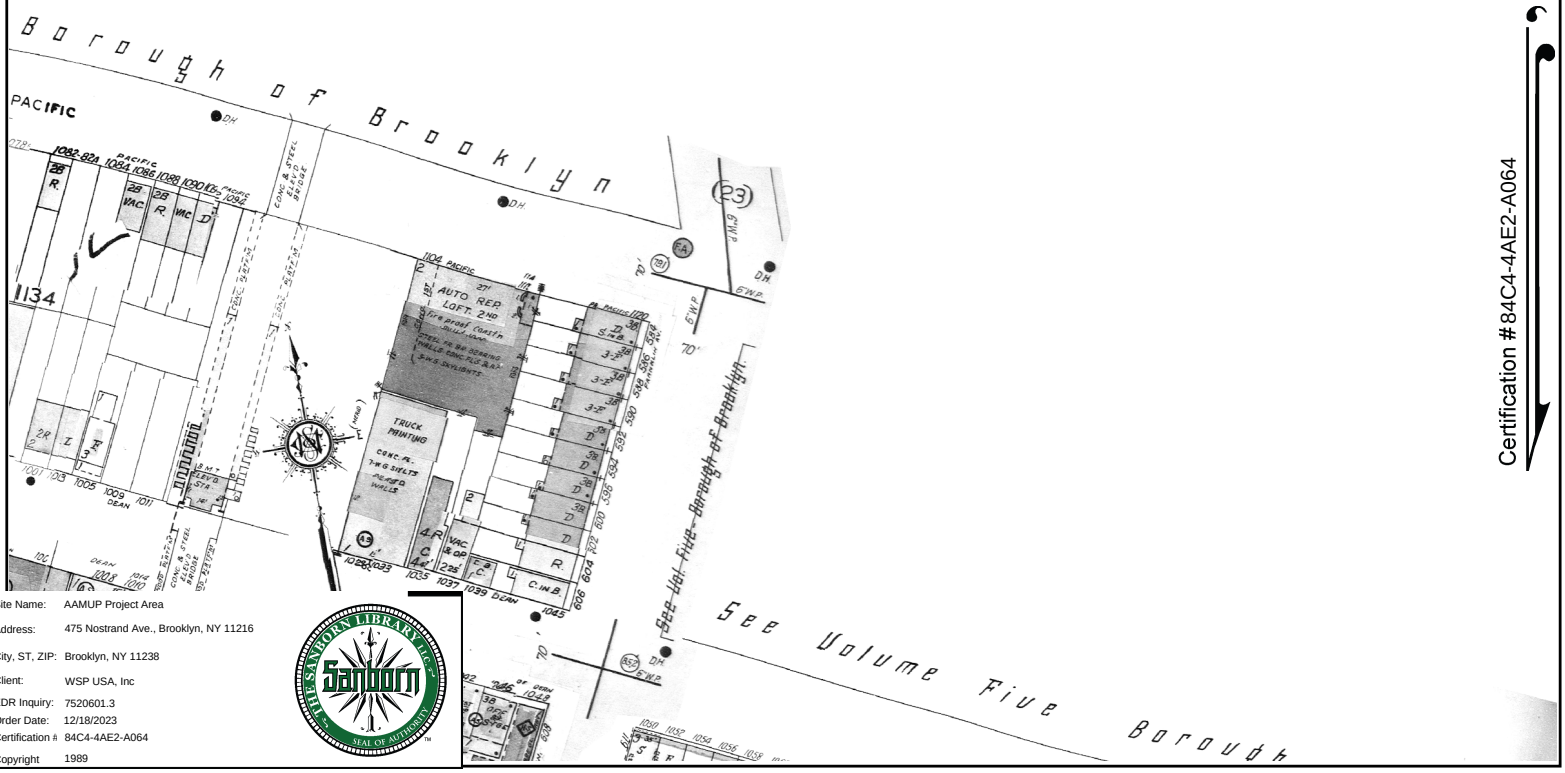

Site Name: AAMUP Project Area
Address: 475 Nostrand Ave., Brooklyn, NY 11216
City, ST, ZIP: Brooklyn, NY 11238
Client: WSP USA, Inc
EDR Inquiry: 7520601.3
Order Date: 12/18/2023
Certification #: 84C4-4AE2-A064
Copyright 1989

This Certified Sanborn Map combines the following sheets.
Outlined areas indicate map sheets within the collection.



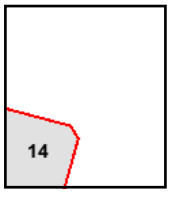

Volume 7, Sheet 14
Volume 2, Sheet 41

0 Feet 150 300 600

N

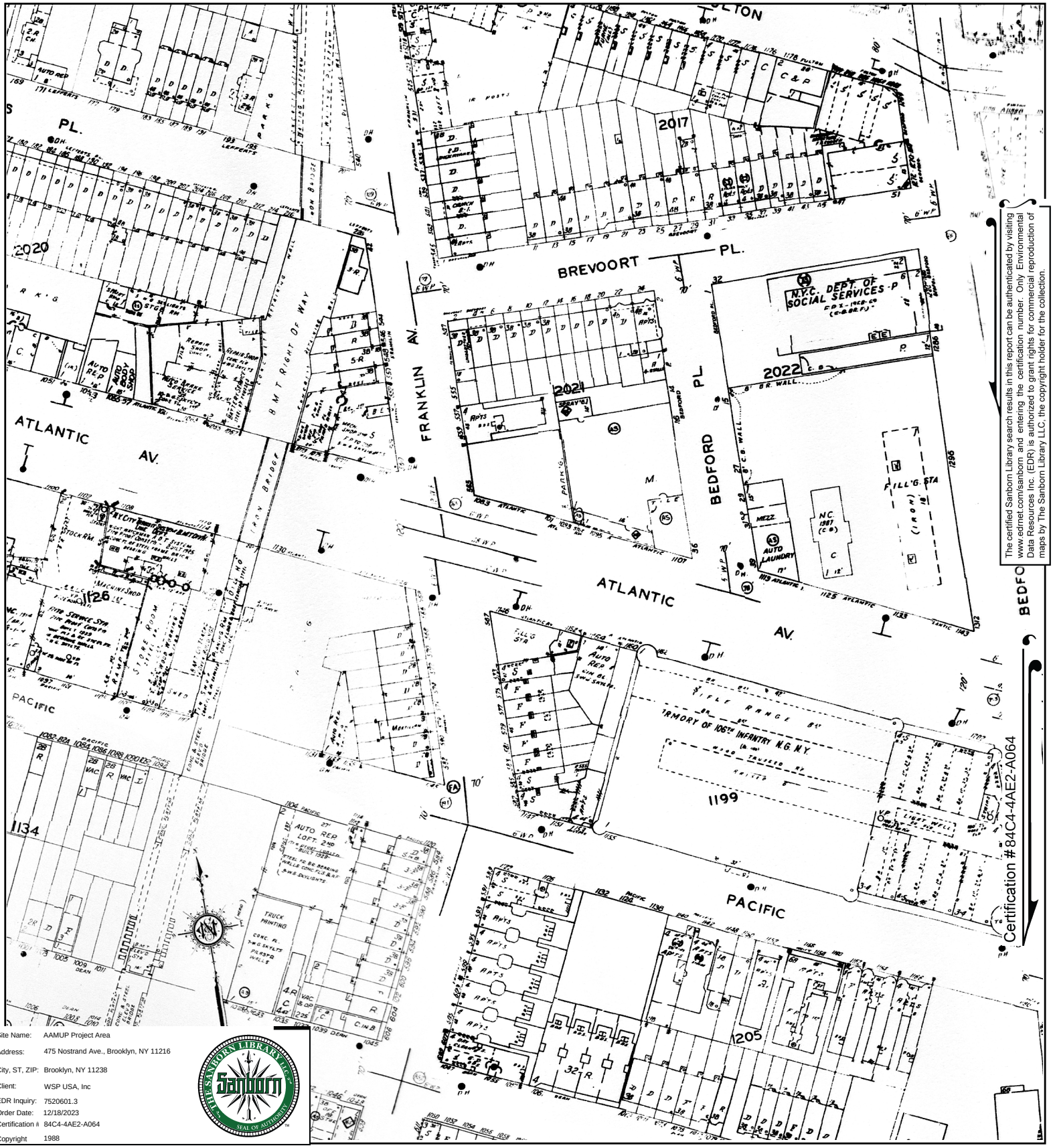

The certified Sanborn Library search results in this report can be authenticated by visiting www.edrnet.com/sanborn and entering the certification number. Only Environmental Data Resources Inc. (EDR) is authorized to grant rights for commercial reproduction of maps by The Sanborn Library LLC, the copyright holder for the collection.

Site Name:	AAMUP Project Area
Address:	475 Nostrand Ave., Brooklyn, NY 11216
City, ST, ZIP:	Brooklyn, NY 11238
Client:	WSP USA, Inc
EDR Inquiry:	7520601.3
Order Date:	12/18/2023
Certification #	84C4-4AE2-A064
Copyright	1988

This Certified Sanborn Map combines the following sheets.
Outlined areas indicate map sheets within the collection.



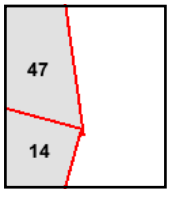

Volume 2, Sheet 41
Volume 7, Sheet 14
Volume 5, Sheet 47
Volume 6, Sheet 55

0 Feet 150 300 600

N

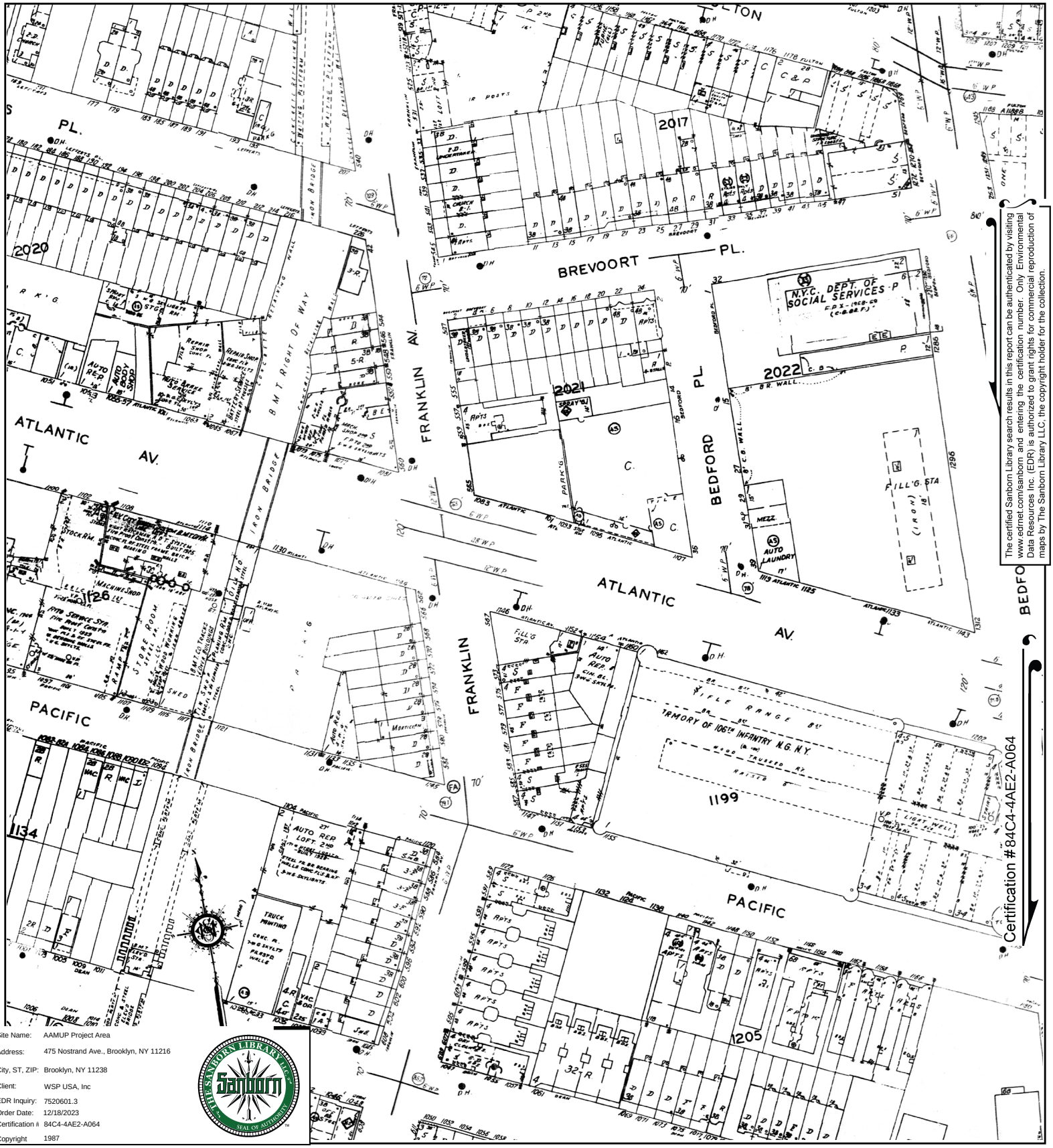

The certified Sanborn Library search results in this report can be authenticated by visiting www.edrnet.com/sanborn and entering the certification number. Only Environmental Data Resources Inc. (EDR) is authorized to grant rights for commercial reproduction of maps by The Sanborn Library LLC, the copyright holder for the collection.

Certification #84C4-4AE2-A064

Site Name:	AAMUP Project Area
Address:	475 Nostrand Ave., Brooklyn, NY 11216
City, ST, ZIP:	Brooklyn, NY 11238
Client:	WSP USA, Inc
EDR Inquiry:	7520601.3
Order Date:	12/18/2023
Certification #	84C4-4AE2-A064
Copyright	1987

This Certified Sanborn Map combines the following sheets.
Outlined areas indicate map sheets within the collection.

0 Feet 150 300 600



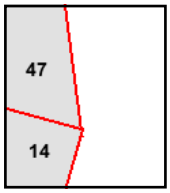

Volume 6, Sheet 55
Volume 5, Sheet 47
Volume 7, Sheet 14
Volume 2, Sheet 41

N

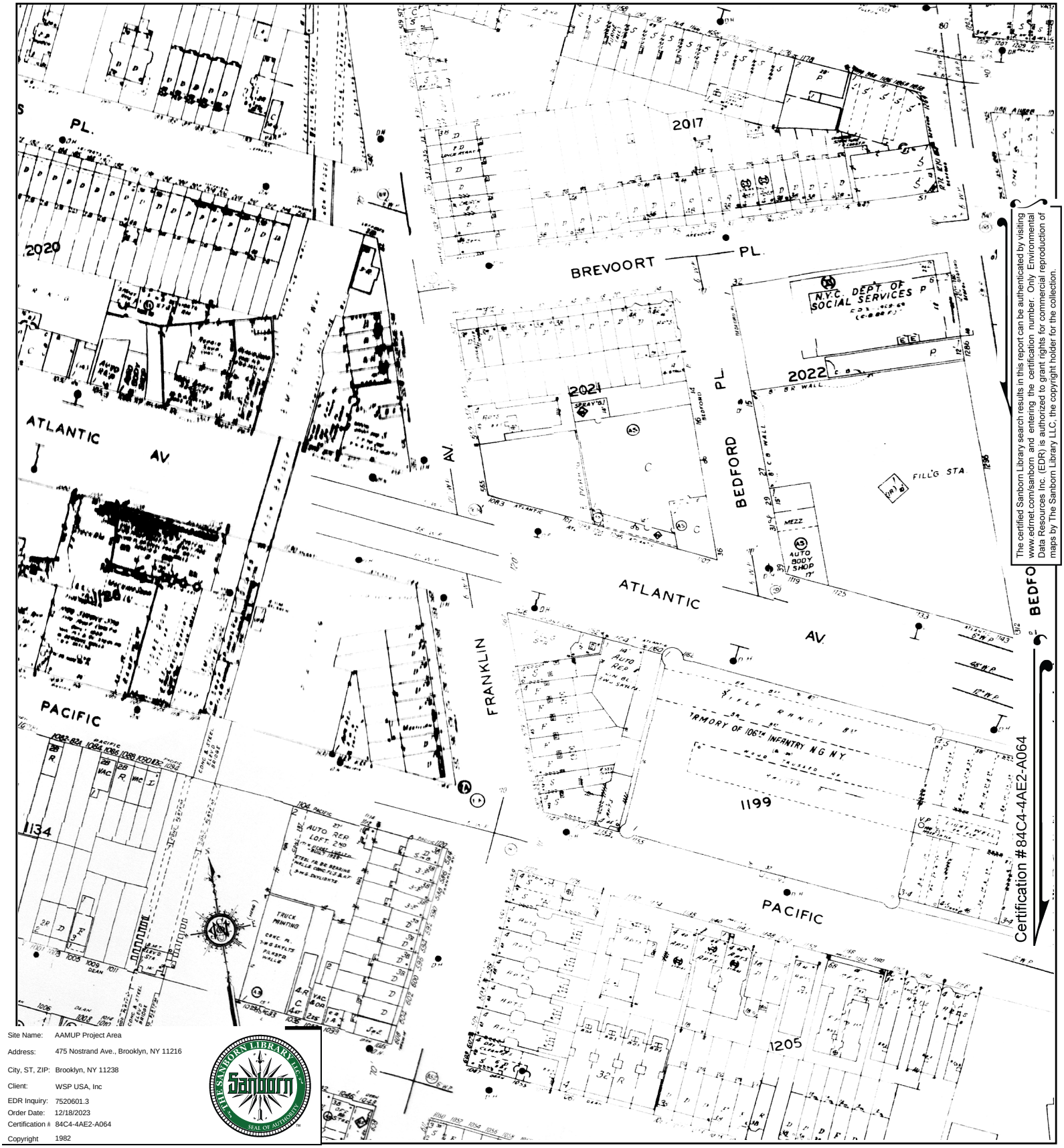

The certified Sanborn Library search results in this report can be authenticated by visiting www.edrnet.com/sanborn and entering the certification number. Only Environmental Data Resources Inc. (EDR) is authorized to grant rights for commercial reproduction of maps by The Sanborn Library LLC, the copyright holder for the collection.

Certification #84C4-4AE2-A064

Site Name:	AAMUP Project Area
Address:	475 Nostrand Ave., Brooklyn, NY 11216
City, ST, ZIP:	Brooklyn, NY 11238
Client:	WSP USA, Inc
EDR Inquiry:	7520601.3
Order Date:	12/18/2023
Certification #:	84C4-4AE2-A064
Copyright	1982

This Certified Sanborn Map combines the following sheets.
Outlined areas indicate map sheets within the collection.

0 Feet 150 300 600



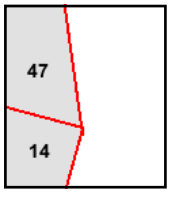

Volume 7, Sheet 14
Volume 2, Sheet 41
Volume 5, Sheet 47
Volume 6, Sheet 55

N



The certified Sanborn Library search results in this report can be authenticated by visiting www.edrnet.com/sanborn and entering the certification number. Only Environmental Data Resources Inc. (EDR) is authorized to grant rights for commercial reproduction of maps by The Sanborn Library LLC, the copyright holder for the collection.

Certification #84C4-4AE2-A064

Site Name:	AAMUP Project Area
Address:	475 Nostrand Ave., Brooklyn, NY 11216
City, ST, ZIP:	Brooklyn, NY 11238
Client:	WSP USA, Inc
EDR Inquiry:	7520601.3
Order Date:	12/18/2023
Certification #	84C4-4AE2-A064
Copyright	1979

This Certified Sanborn Map combines the following sheets.
Outlined areas indicate map sheets within the collection.



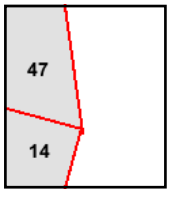

Volume 6, Sheet 55
Volume 7, Sheet 14
Volume 5, Sheet 47
Volume 2, Sheet 41

0 Feet 150 300 600

N

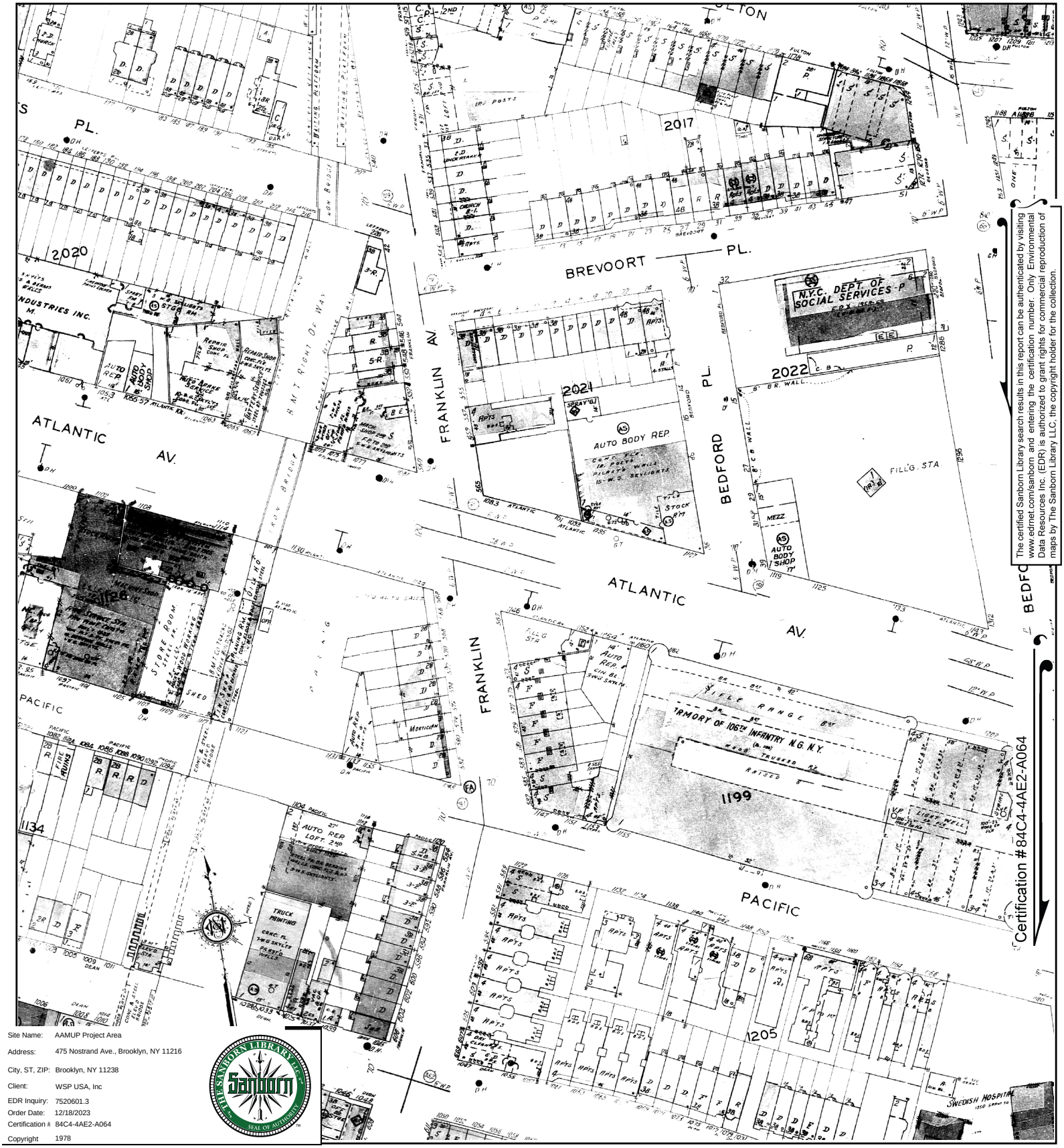

The certified Sanborn Library search results in this report can be authenticated by visiting www.edrnet.com/sanborn and entering the certification number. Only Environmental Data Resources Inc. (EDR) is authorized to grant rights for commercial reproduction of maps by The Sanborn Library LLC, the copyright holder for the collection.

Certification #84C4-4AE2-A064

Site Name:	AAMUP Project Area
Address:	475 Nostrand Ave., Brooklyn, NY 11216
City, ST, ZIP:	Brooklyn, NY 11238
Client:	WSP USA, Inc
EDR Inquiry:	7520601.3
Order Date:	12/18/2023
Certification #	84C4-4AE2-A064
Copyright	1978

This Certified Sanborn Map combines the following sheets.
Outlined areas indicate map sheets within the collection.

0 Feet 150 300 600



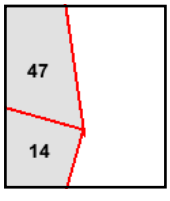

Volume 7, Sheet 14
Volume 5, Sheet 47
Volume 6, Sheet 55

N

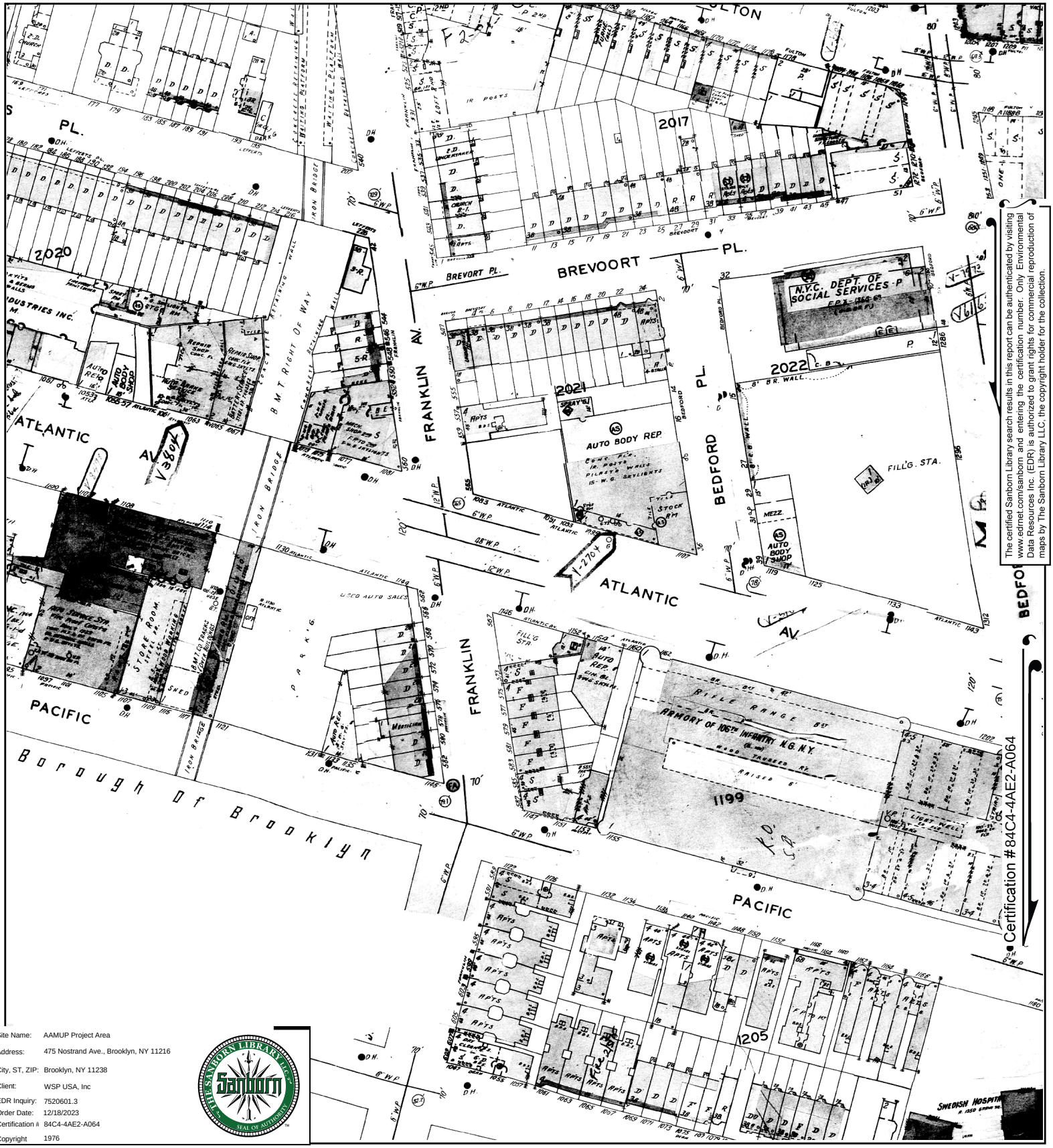

The certified Sanborn Library search results in this report can be authenticated by visiting www.edrnet.com/sanborn and entering the certification number. Only Environmental Data Resources Inc. (EDR) is authorized to grant rights for commercial reproduction of maps by The Sanborn Library LLC, the copyright holder for the collection.

Certification #84C4-4AE2-A064

Site Name:	AAMUP Project Area
Address:	475 Nostrand Ave., Brooklyn, NY 11216
City, ST, ZIP:	Brooklyn, NY 11238
Client:	WSP USA, Inc
EDR Inquiry:	7520601.3
Order Date:	12/18/2023
Certification #	84C4-4AE2-A064
Copyright	1976

This Certified Sanborn Map combines the following sheets.
Outlined areas indicate map sheets within the collection.

0 Feet 150 300 600

Volume 5, Sheet 47



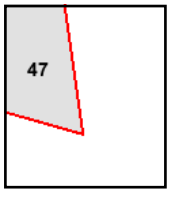

N

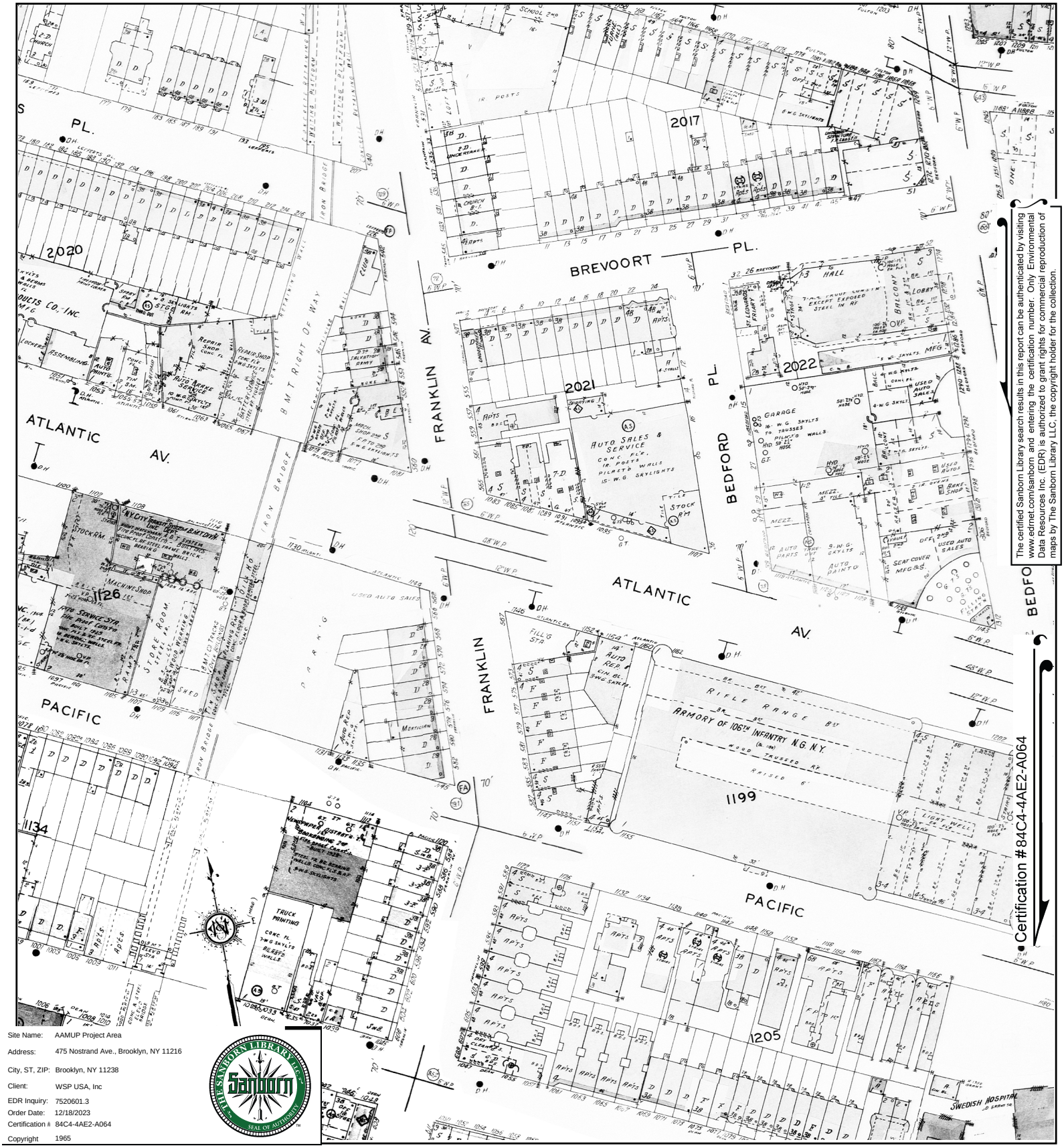

The certified Sanborn Library search results in this report can be authenticated by visiting www.edrnet.com/sanborn and entering the certification number. Only Environmental Data Resources Inc. (EDR) is authorized to grant rights for commercial reproduction of maps by The Sanborn Library LLC, the copyright holder for the collection.

Certification #84C4-4AE2-A064

Site Name:	AAMUP Project Area
Address:	475 Nostrand Ave., Brooklyn, NY 11216
City, ST, ZIP:	Brooklyn, NY 11238
Client:	WSP USA, Inc
EDR Inquiry:	7520601.3
Order Date:	12/18/2023
Certification #	84C4-4AE2-A064
Copyright	1965

This Certified Sanborn Map combines the following sheets.
Outlined areas indicate map sheets within the collection.

0 Feet 150 300 600



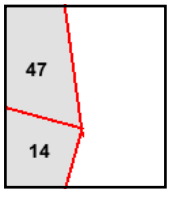

Volume 7, Sheet 14
Volume 5, Sheet 47
Volume 6, Sheet 55

N

The certified Sanborn Library search results in this report can be authenticated by visiting www.edrnet.com/sanborn and entering the certification number. Only Environmental Data Resources Inc. (EDR) is authorized to grant rights for commercial reproduction of maps by The Sanborn Library LLC, the copyright holder for the collection.

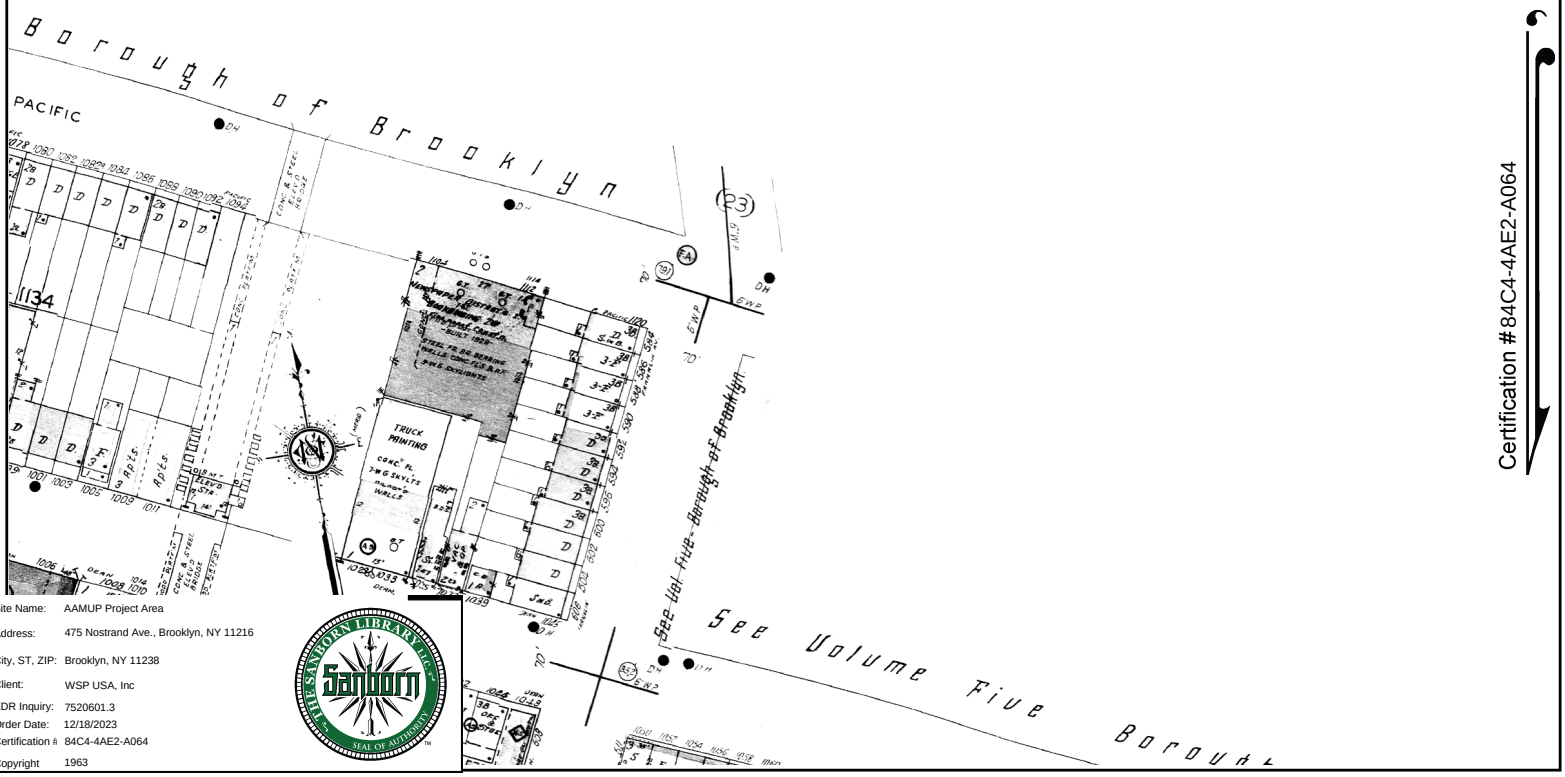

Certification #84C4-4AE2-A064

Site Name: AAMUP Project Area
Address: 475 Nostrand Ave., Brooklyn, NY 11216
City, ST, ZIP: Brooklyn, NY 11238
Client: WSP USA, Inc
EDR Inquiry: 7520601.3
Order Date: 12/18/2023
Certification #: 84C4-4AE2-A064
Copyright 1963

This Certified Sanborn Map combines the following sheets.
Outlined areas indicate map sheets within the collection.

0 Feet 150 300 600

Volume 7, Sheet 14



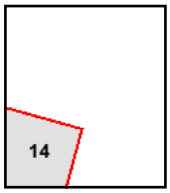

N



The certified Sanborn Library search results in this report can be authenticated by visiting www.edrnet.com/sanborn and entering the certification number. Only Environmental Data Resources Inc. (EDR) is authorized to grant rights for commercial reproduction of maps by The Sanborn Library LLC, the copyright holder for the collection.

Certification #84C4-4AE2-A064

Site Name:	AAMUP Project Area
Address:	475 Nostrand Ave., Brooklyn, NY 11216
City, ST, ZIP:	Brooklyn, NY 11238
Client:	WSP USA, Inc
EDR Inquiry:	7520601.3
Order Date:	12/18/2023
Certification #:	84C4-4AE2-A064
Copyright	1962

This Certified Sanborn Map combines the following sheets.
Outlined areas indicate map sheets within the collection.



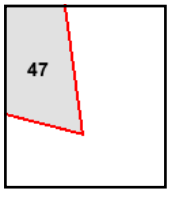

Volume 5, Sheet 47

0 Feet 150 300 600

N

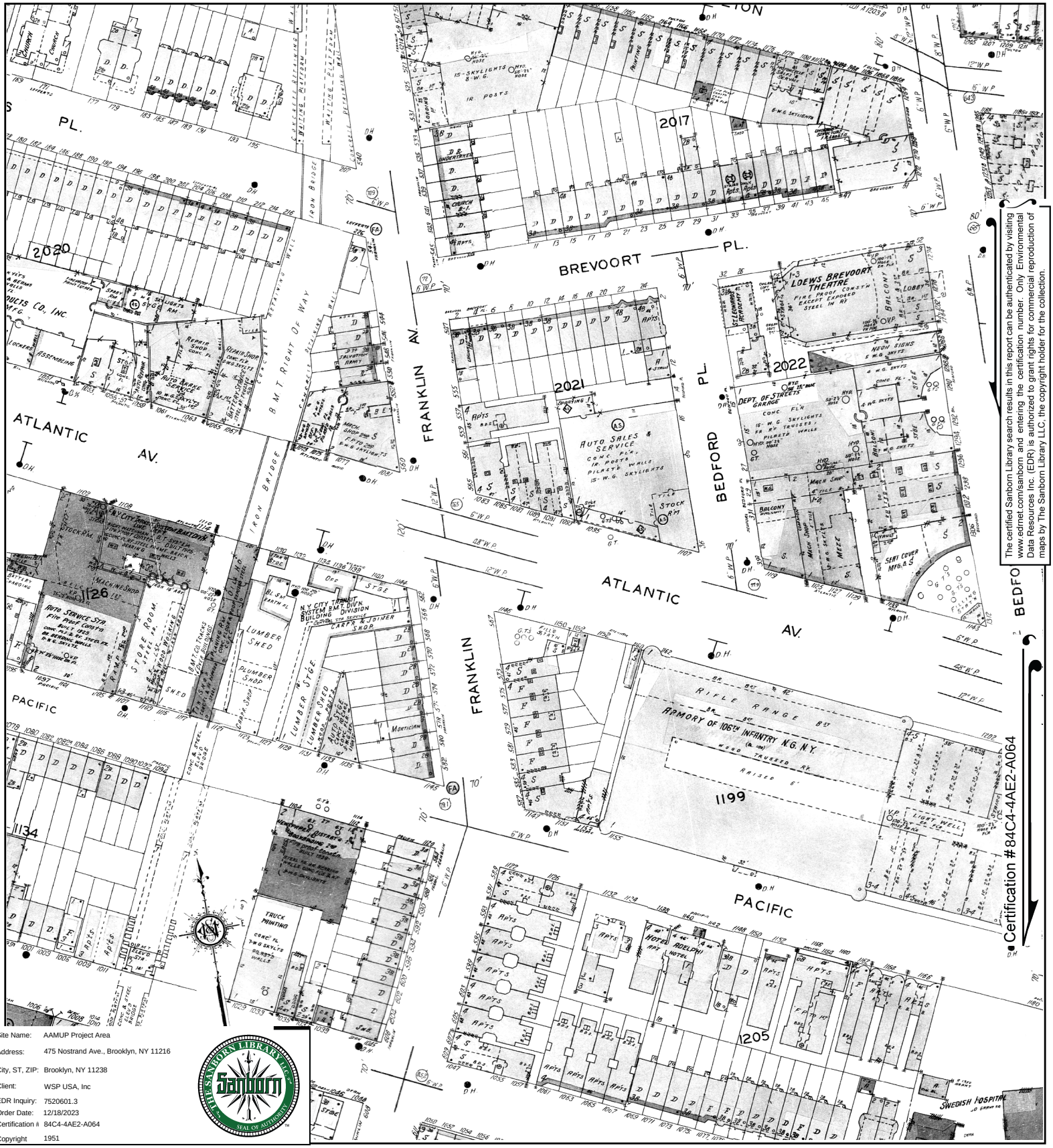

The certified Sanborn Library search results in this report can be authenticated by visiting www.edrnet.com/sanborn and entering the certification number. Only Environmental Data Resources Inc. (EDR) is authorized to grant rights for commercial reproduction of maps by The Sanborn Library LLC, the copyright holder for the collection.

Site Name:	AAMUP Project Area
Address:	475 Nostrand Ave., Brooklyn, NY 11216
City, ST, ZIP:	Brooklyn, NY 11238
Client:	WSP USA, Inc
EDR Inquiry:	7520601.3
Order Date:	12/18/2023
Certification #:	84C4-4AE2-A064
Copyright	1951

This Certified Sanborn Map combines the following sheets.
Outlined areas indicate map sheets within the collection.



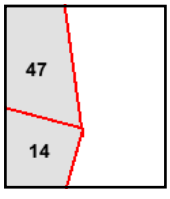

Volume 6, Sheet 55
Volume 7, Sheet 14
Volume 5, Sheet 47

0 Feet 150 300 600

N

Certified Sanborn® Map

1932

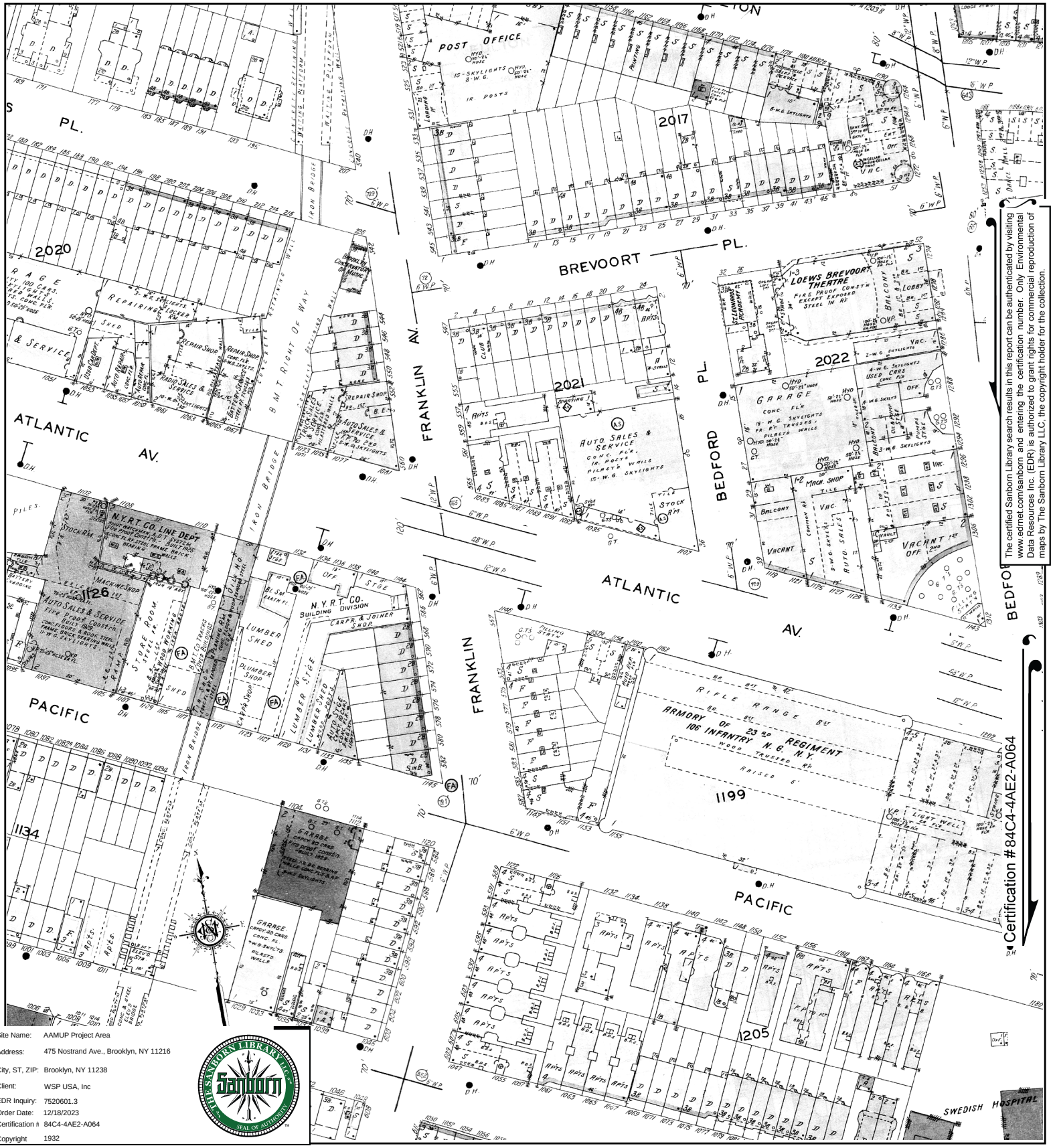

The certified Sanborn Library search results in this report can be authenticated by visiting www.edrnet.com/sanborn and entering the certification number. Only Environmental Data Resources Inc. (EDR) is authorized to grant rights for commercial reproduction of maps by The Sanborn Library LLC, the copyright holder for the collection.

Certification #84C4-4AE2-A064

Site Name:	AAMUP Project Area
Address:	475 Nostrand Ave., Brooklyn, NY 11216
City, ST, ZIP:	Brooklyn, NY 11238
Client:	WSP USA, Inc
EDR Inquiry:	7520601.3
Order Date:	12/18/2023
Certification #:	84C4-4AE2-A064
Copyright	1932

This Certified Sanborn Map combines the following sheets.
Outlined areas indicate map sheets within the collection.



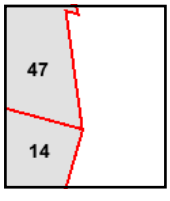

Volume 7, Sheet 14
Volume 5, Sheet 47

0 Feet 150 300 600

N

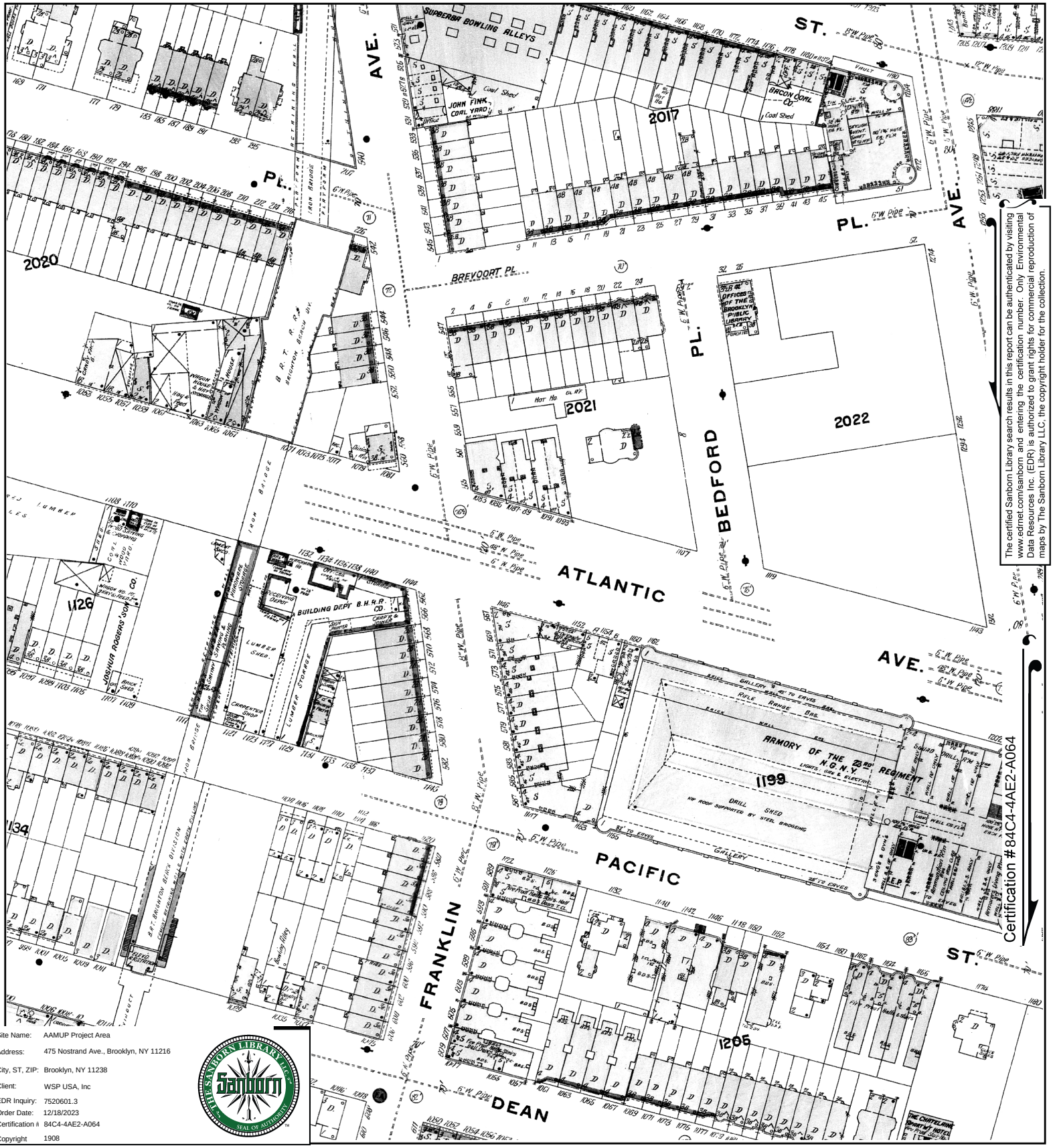

The certified Sanborn Library search results in this report can be authenticated by visiting www.edrnet.com/sanborn and entering the certification number. Only Environmental Data Resources Inc. (EDR) is authorized to grant rights for commercial reproduction of maps by The Sanborn Library LLC, the copyright holder for the collection.

Site Name:	AAMUP Project Area
Address:	475 Nostrand Ave., Brooklyn, NY 11216
City, ST, ZIP:	Brooklyn, NY 11238
Client:	WSP USA, Inc
EDR Inquiry:	7520601.3
Order Date:	12/18/2023
Certification #:	84C4-4AE2-A064
Copyright	1908

This Certified Sanborn Map combines the following sheets.
Outlined areas indicate map sheets within the collection.



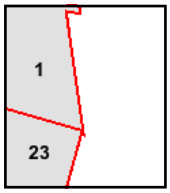

Volume 7, Sheet 23
Volume 7, Sheet 1

0 Feet 150 300 600

N



The certified Sanborn Library search results in this report can be authenticated by visiting www.edrnet.com/sanborn and entering the certification number. Only Environmental Data Resources Inc. (EDR) is authorized to grant rights for commercial reproduction of maps by The Sanborn Library LLC, the copyright holder for the collection.

Certification #84C4-4AE2-A064

Site Name:	AAMUP Project Area
Address:	475 Nostrand Ave., Brooklyn, NY 11216
City, ST, ZIP:	Brooklyn, NY 11238
Client:	WSP USA, Inc
EDR Inquiry:	7520601.3
Order Date:	12/18/2023
Certification #:	84C4-4AE2-A064
Copyright	1888

This Certified Sanborn Map combines the following sheets.
Outlined areas indicate map sheets within the collection.



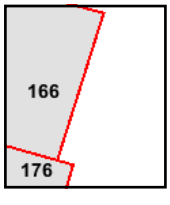

Volume 6, Sheet 155
Volume 7, Sheet 166
Volume 7, Sheet 176

0 Feet 150 300 600

N

AAMUP Project Area

475 Nostrand Ave., Brooklyn, NY 11216

Brooklyn, NY 11238

Inquiry Number: 7520601.3

December 18, 2023

Certified Sanborn® Map Report

6 Armstrong Road, 4th floor
Shelton, CT 06484
Toll Free: 800.352.0050
www.edrnet.com

Certified Sanborn® Map Report

12/18/23

Site Name:

AAMUP Project Area
475 Nostrand Ave., Brooklyn, N
Brooklyn, NY 11238
EDR Inquiry # 7520601.3

Client Name:

WSP USA, Inc
412 Mt. Kemble Ave
Morristown, NJ 07962
Contact: CAROLINE.DAVIS

The Sanborn Library has been searched by EDR and maps covering the target property location as provided by WSP USA, Inc were identified for the years listed below. The Sanborn Library is the largest, most complete collection of fire insurance maps. The collection includes maps from Sanborn, Bromley, Perris & Browne, Hopkins, Barlow, and others. Only Environmental Data Resources Inc. (EDR) is authorized to grant rights for commercial reproduction of maps by the Sanborn Library LLC, the copyright holder for the collection. Results can be authenticated by visiting www.edrnet.com/sanborn.

The Sanborn Library is continually enhanced with newly identified map archives. This report accesses all maps in the collection as of the day this report was generated.

Certified Sanborn Results:

Certification # 84C4-4AE2-A064

PO # 31000511.002

Project AAMUP Chapter 13

Maps Provided:

2007	1993	1976
2006	1992	1965
2005	1991	1962
2004	1988	1951
2003	1987	1932
2002	1982	1908
2001	1979	1888
1995	1978	

Sanborn® Library search results

Certification #: 84C4-4AE2-A064

The Sanborn Library includes more than 1.2 million fire insurance maps from Sanborn, Bromley, Perris & Browne, Hopkins, Barlow and others which track historical property usage in approximately 12,000 American cities and towns. Collections searched:

- ☑ Library of Congress
- ☑ University Publications of America
- ☑ EDR Private Collection

The Sanborn Library LLC Since 1866™

Limited Permission To Make Copies

WSP USA, Inc (the client) is permitted to make up to FIVE photocopies of this Sanborn Map transmittal and each fire insurance map accompanying this report solely for the limited use of its customer. No one other than the client is authorized to make copies. Upon request made directly to an EDR Account Executive, the client may be permitted to make a limited number of additional photocopies. This permission is conditioned upon compliance by the client, its customer and their agents with EDR's copyright policy; a copy of which is available upon request.

Disclaimer - Copyright and Trademark Notice

This Report contains certain information obtained from a variety of public and other sources reasonably available to Environmental Data Resources, LLC. It cannot be concluded from this Report that coverage information for the target and surrounding properties does not exist from other sources. This Report is provided on an "AS IS", "AS AVAILABLE" basis. NO WARRANTY EXPRESS OR IMPLIED IS MADE WHATSOEVER IN CONNECTION WITH THIS REPORT. ENVIRONMENTAL DATA RESOURCES, LLC AND ITS SUBSIDIARIES, AFFILIATES AND THIRD PARTY SUPPLIERS DISCLAIM ALL WARRANTIES, OF ANY KIND OR NATURE, EXPRESS OR IMPLIED, ARISING OUT OF OR RELATED TO THIS REPORT OR ANY OF THE DATA AND INFORMATION PROVIDED IN THIS REPORT, INCLUDING WITHOUT LIMITATION, ANY WARRANTIES REGARDING ACCURACY, QUALITY, CORRECTNESS, COMPLETENESS, COMPREHENSIVENESS, SUITABILITY, MERCHANTABILITY, FITNESS FOR A PARTICULAR PURPOSE, TITLE, NON-INFRINGEMENT, MISAPPROPRIATION, OR OTHERWISE. ALL RISK IS ASSUMED BY THE USER. IN NO EVENT SHALL ENVIRONMENTAL DATA RESOURCES, LLC OR ITS SUBSIDIARIES, AFFILIATES OR THIRD PARTY SUPPLIERS BE LIABLE TO ANYONE FOR ANY DIRECT, INCIDENTAL, INDIRECT, SPECIAL, CONSEQUENTIAL OR OTHER DAMAGES OF ANY TYPE OR KIND (INCLUDING BUT NOT LIMITED TO LOSS OF PROFITS, LOSS OF USE, OR LOSS OF DATA), ARISING OUT OF OR IN ANY WAY CONNECTED WITH THIS REPORT OR ANY OF THE DATA AND INFORMATION PROVIDED IN THIS REPORT. Any analyses, estimates, ratings, environmental risk levels, or risk codes provided in this Report are provided for illustrative purposes only, and are not intended to provide, nor should they be interpreted as providing any facts regarding, or prediction or forecast of, any environmental risk for any property. Only an assessment performed by a qualified environmental professional can provide findings, opinions or conclusions regarding the environmental risk or conditions in, on or at any property.

Copyright 2023 by Environmental Data Resources, Inc. All rights reserved. Reproduction in any media or format, in whole or in part, of any report or map of Environmental Data Resources, Inc., or its affiliates, is prohibited without prior written permission.

EDR and its logos (including Sanborn and Sanborn Map) are trademarks of Environmental Data Resources, LLC or its affiliates. All other trademarks used herein are the property of their respective owners.

Sanborn Sheet Key

This Certified Sanborn Map Report is based upon the following Sanborn Fire Insurance map sheets.

2007 Source Sheets


Volume 6, Sheet 55
2007


Volume 7, Sheet 14
2007

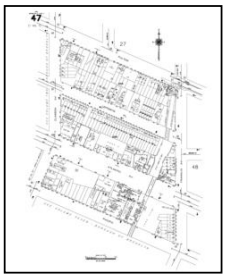
Volume 5, Sheet 47
2007


Volume 2, Sheet 41
2007

2006 Source Sheets


Volume 2, Sheet 41
2006


Volume 7, Sheet 14
2006

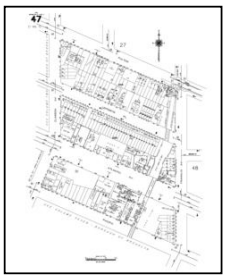
Volume 5, Sheet 47
2006


Volume 6, Sheet 55
2006

2005 Source Sheets


Volume 6, Sheet 55
2005


Volume 2, Sheet 41
2005

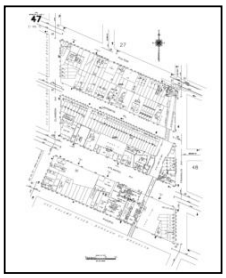
Volume 5, Sheet 47
2005


Volume 7, Sheet 14
2005

2004 Source Sheets


Volume 2, Sheet 41
2004

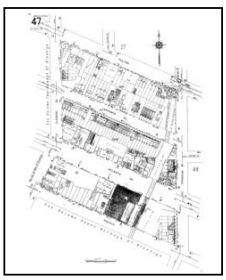
Volume 5, Sheet 47
2004


Volume 7, Sheet 14
2004


Volume 6, Sheet 55
2004

Sanborn Sheet Key

This Certified Sanborn Map Report is based upon the following Sanborn Fire Insurance map sheets.

2003 Source Sheets


Volume 6, Sheet 55
2003


Volume 7, Sheet 14
2003

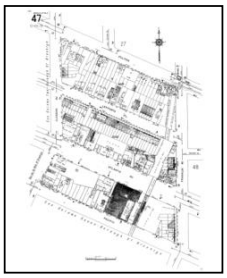
Volume 5, Sheet 47
2003


Volume 2, Sheet 41
2003

2002 Source Sheets


Volume 2, Sheet 41
2002


Volume 7, Sheet 14
2002


Volume 6, Sheet 55
2002

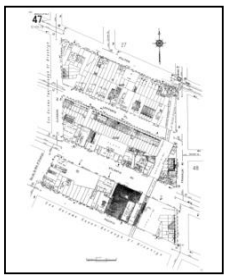
Volume 5, Sheet 47
2002

2001 Source Sheets


Volume 6, Sheet 55
2001

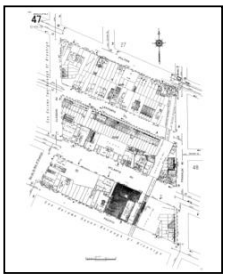
Volume 5, Sheet 47
2001


Volume 2, Sheet 41
2001


Volume 7, Sheet 14
2001

1995 Source Sheets

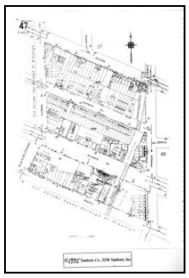
Volume 5, Sheet 47
1995-Nov

Sanborn Sheet Key

This Certified Sanborn Map Report is based upon the following Sanborn Fire Insurance map sheets.

1995 Source Sheets

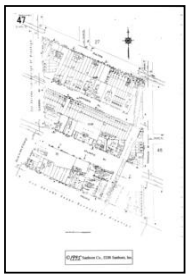

Volume 5, Sheet 47
1995-Jan



Volume 6, Sheet 55
1995



Volume 7, Sheet 14
1995



Volume 2, Sheet 41
1995

1993 Source Sheets



Volume 6, Sheet 55
1993

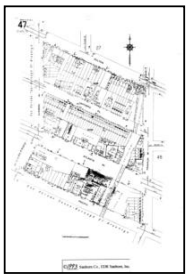

Volume 5, Sheet 47
1993



Volume 7, Sheet 14
1993



Volume 2, Sheet 41
1993

1992 Source Sheets



Volume 2, Sheet 41
1992

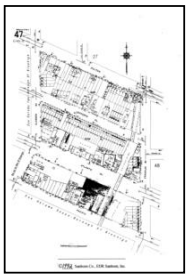

Volume 5, Sheet 47
1992



Volume 7, Sheet 14
1992



Volume 6, Sheet 55
1992

Sanborn Sheet Key

This Certified Sanborn Map Report is based upon the following Sanborn Fire Insurance map sheets.

1991 Source Sheets

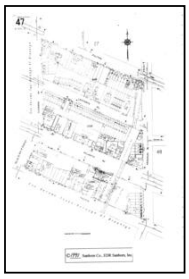
Volume 5, Sheet 47
1991


Volume 6, Sheet 55
1991


Volume 7, Sheet 14
1991


Volume 2, Sheet 41
1991

1988 Source Sheets

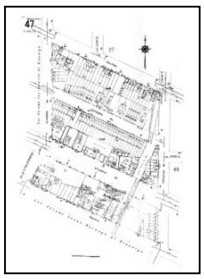
Volume 5, Sheet 47
1988


Volume 6, Sheet 55
1988

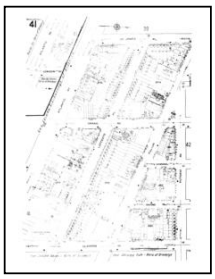
Volume 2, Sheet 41
1988

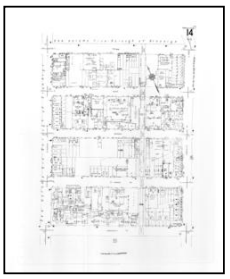
Volume 7, Sheet 14
1988

1987 Source Sheets


Volume 2, Sheet 41
1987


Volume 7, Sheet 14
1987


Volume 6, Sheet 55
1987

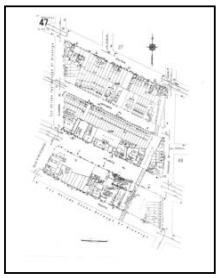
Volume 5, Sheet 47
1987

1982 Source Sheets


Volume 6, Sheet 55
1982

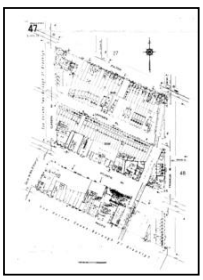
Volume 5, Sheet 47
1982


Volume 2, Sheet 41
1982


Volume 7, Sheet 14
1982

Sanborn Sheet Key

This Certified Sanborn Map Report is based upon the following Sanborn Fire Insurance map sheets.

1979 Source Sheets



Volume 2, Sheet 41
1979



Volume 6, Sheet 55
1979



Volume 7, Sheet 14
1979

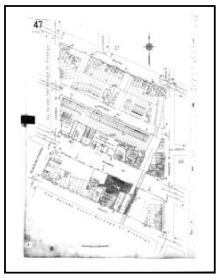

Volume 5, Sheet 47
1979

1978 Source Sheets

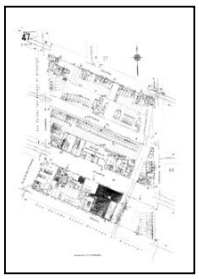

Volume 5, Sheet 47
1978



Volume 6, Sheet 55
1978



Volume 7, Sheet 14
1978

1976 Source Sheets

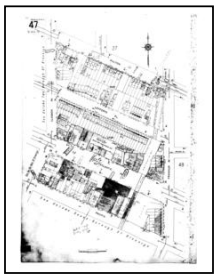

Volume 5, Sheet 47
1976

1965 Source Sheets



Volume 6, Sheet 55
1965



Volume 7, Sheet 14
1965

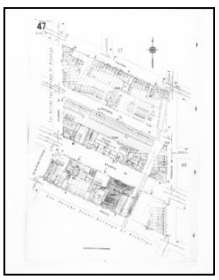

Volume 5, Sheet 47
1965

Sanborn Sheet Key

This Certified Sanborn Map Report is based upon the following Sanborn Fire Insurance map sheets.

1962 Source Sheets

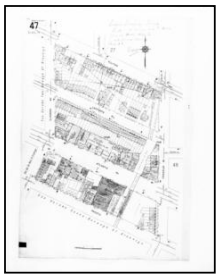

Volume 5, Sheet 47
1962

1951 Source Sheets

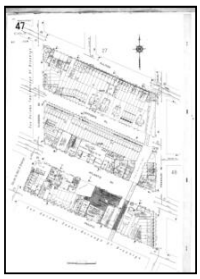

Volume 5, Sheet 47
1951



Volume 7, Sheet 14
1951



Volume 6, Sheet 55
1951

1932 Source Sheets

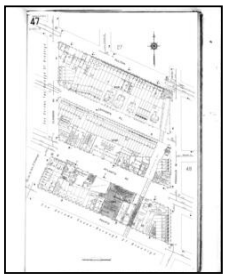

Volume 5, Sheet 47
1932



Volume 7, Sheet 14
1932

1908 Source Sheets

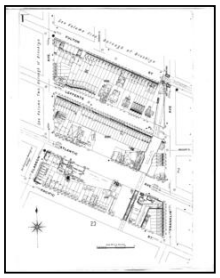

Volume 7, Sheet 1
1908



Volume 7, Sheet 23
1908

Sanborn Sheet Key

This Certified Sanborn Map Report is based upon the following Sanborn Fire Insurance map sheets.

1888 Source Sheets



Volume 7, Sheet 176
1888



Volume 7, Sheet 166
1888

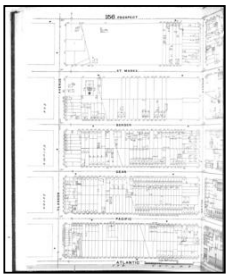

Volume 6, Sheet 155
1888

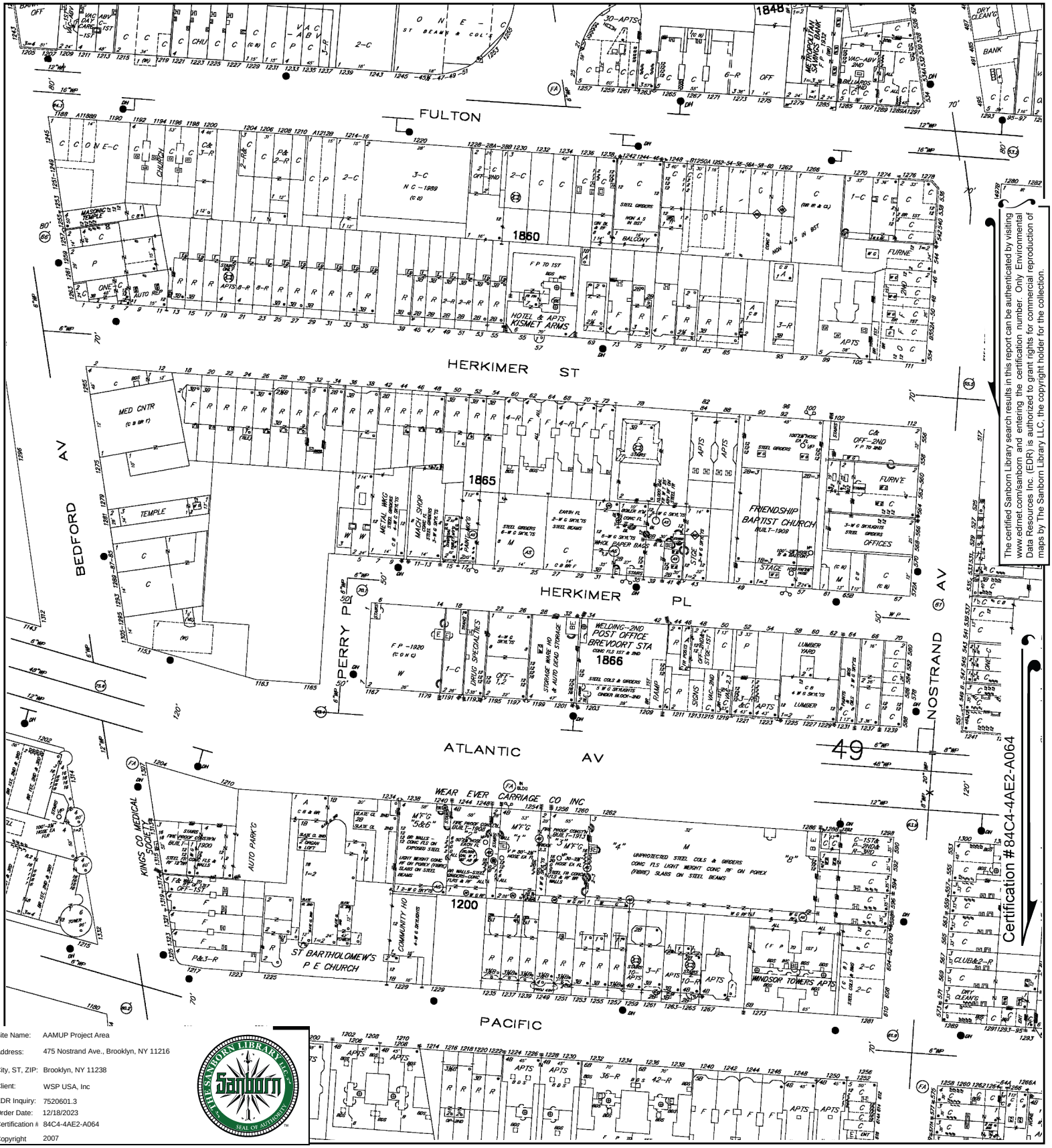

The certified Sanborn Library search results in this report can be authenticated by visiting www.edrnet.com/sanborn and entering the certification number. Only Environmental Data Resources Inc. (EDR) is authorized to grant rights for commercial reproduction of maps by The Sanborn Library LLC, the copyright holder for the collection.

Site Name:	AAMUP Project Area
Address:	475 Nostrand Ave., Brooklyn, NY 11216
City, ST, ZIP:	Brooklyn, NY 11238
Client:	WSP USA, Inc
EDR Inquiry:	7520601.3
Order Date:	12/18/2023
Certification #	84C4-4AE2-A064
Copyright	2007

This Certified Sanborn Map combines the following sheets.
Outlined areas indicate map sheets within the collection.

0 Feet 150 300 600

Volume 2, Sheet 41
Volume 5, Sheet 47
Volume 7, Sheet 14
Volume 6, Sheet 55

N

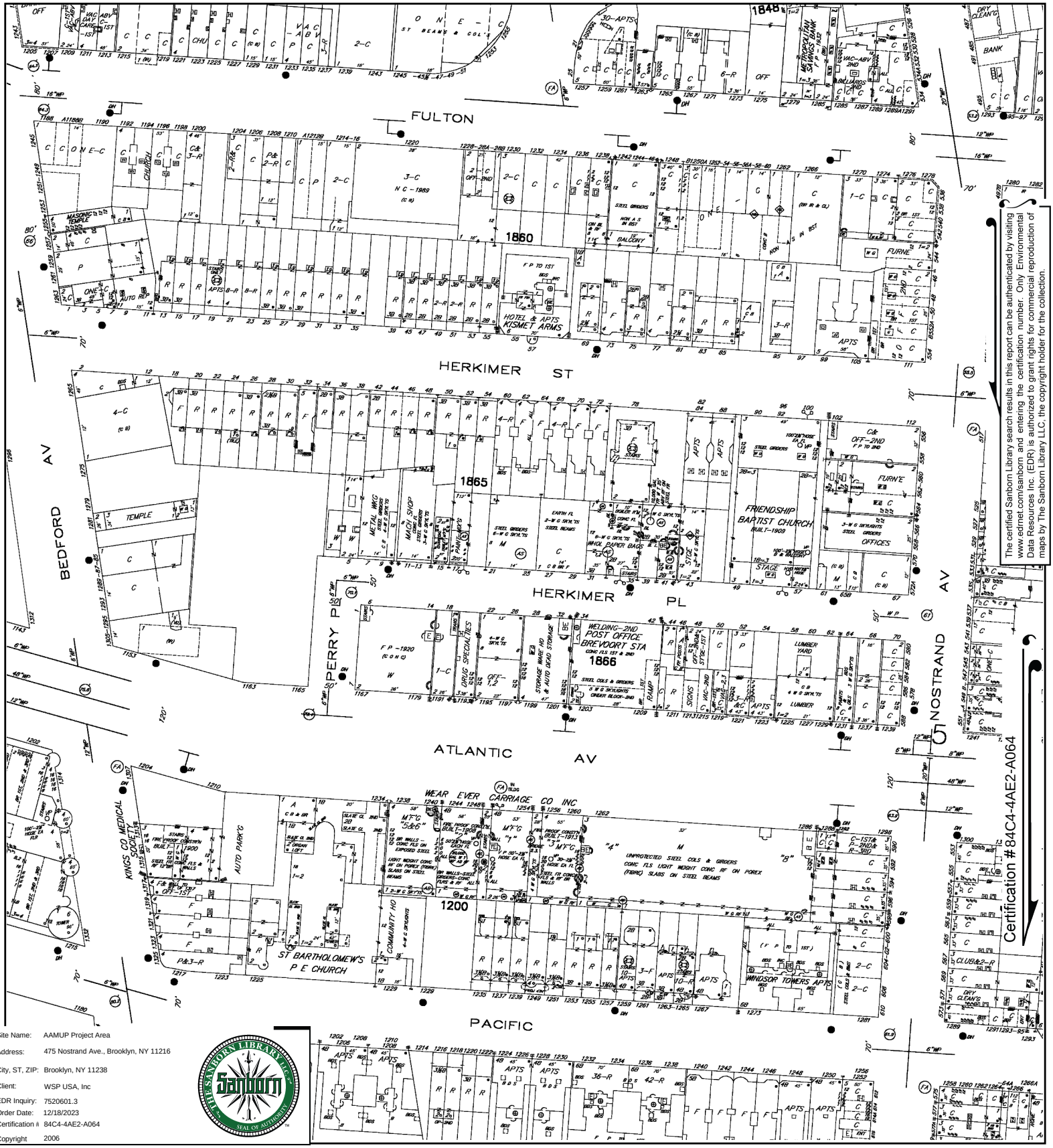

The certified Sanborn Library search results in this report can be authenticated by visiting www.edrnet.com/sanborn and entering the certification number. Only Environmental Data Resources Inc. (EDR) is authorized to grant rights for commercial reproduction of maps by The Sanborn Library LLC, the copyright holder for the collection.

Site Name:	AAMUP Project Area
Address:	475 Nostrand Ave., Brooklyn, NY 11216
City, ST, ZIP:	Brooklyn, NY 11238
Client:	WSP USA, Inc
EDR Inquiry:	7520601.3
Order Date:	12/18/2023
Certification #:	84C4-4AE2-A064
Copyright	2006

This Certified Sanborn Map combines the following sheets.
Outlined areas indicate map sheets within the collection.

0 Feet 150 300 600



Volume 6, Sheet 55
Volume 5, Sheet 47
Volume 7, Sheet 14
Volume 2, Sheet 41

N

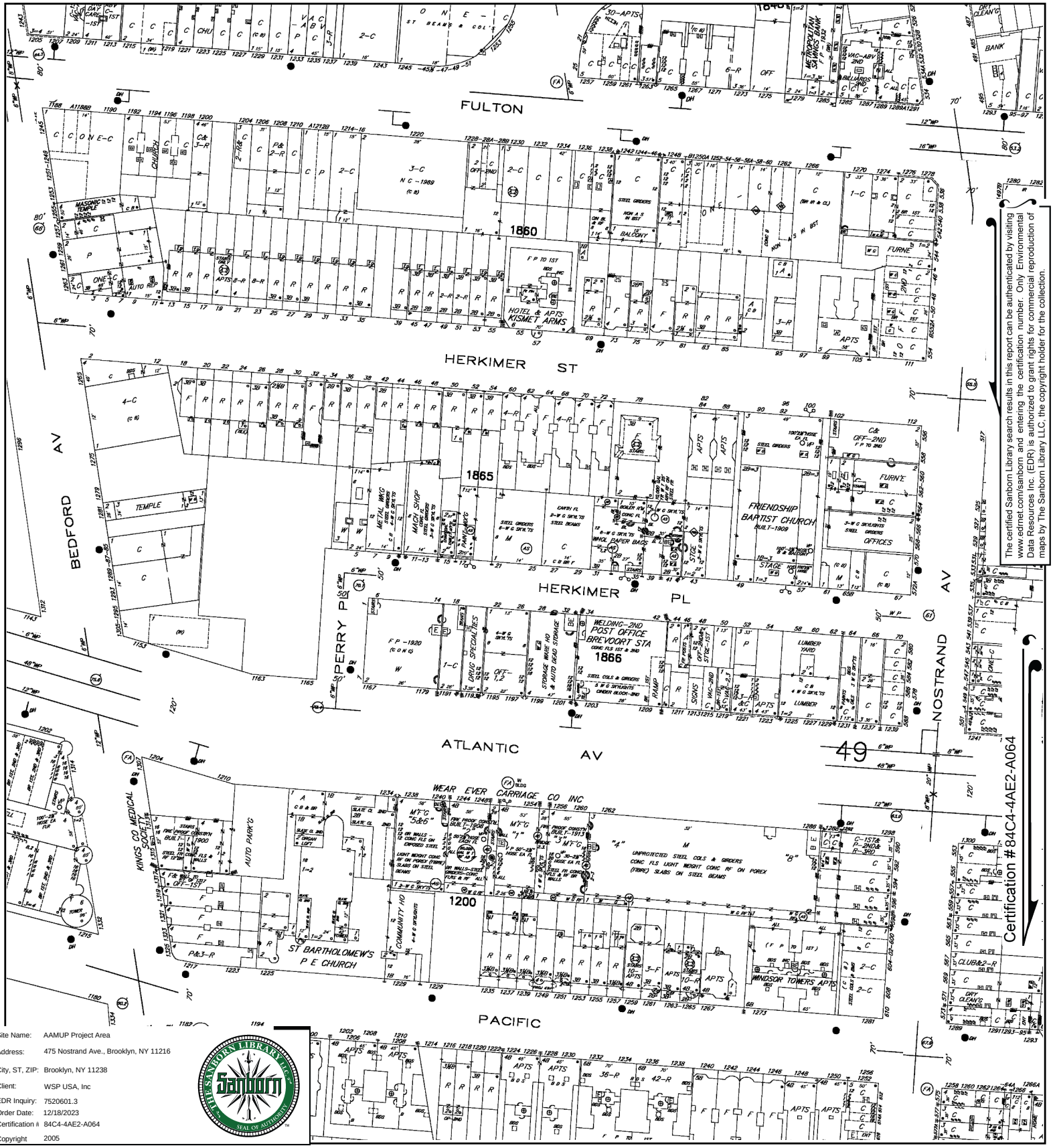

The certified Sanborn Library search results in this report can be authenticated by visiting www.edrnet.com/sanborn and entering the certification number. Only Environmental Data Resources Inc. (EDR) is authorized to grant rights for commercial reproduction of maps by The Sanborn Library LLC, the copyright holder for the collection.

Certification #84C4-4AE2-A064

Site Name:	AAMUP Project Area
Address:	475 Nostrand Ave., Brooklyn, NY 11216
City, ST, ZIP:	Brooklyn, NY 11238
Client:	WSP USA, Inc
EDR Inquiry:	7520601.3
Order Date:	12/18/2023
Certification #	84C4-4AE2-A064
Copyright	2005

This Certified Sanborn Map combines the following sheets.
Outlined areas indicate map sheets within the collection.

0 Feet 150 300 600



Volume 7, Sheet 14
Volume 5, Sheet 47
Volume 2, Sheet 41
Volume 6, Sheet 55

N

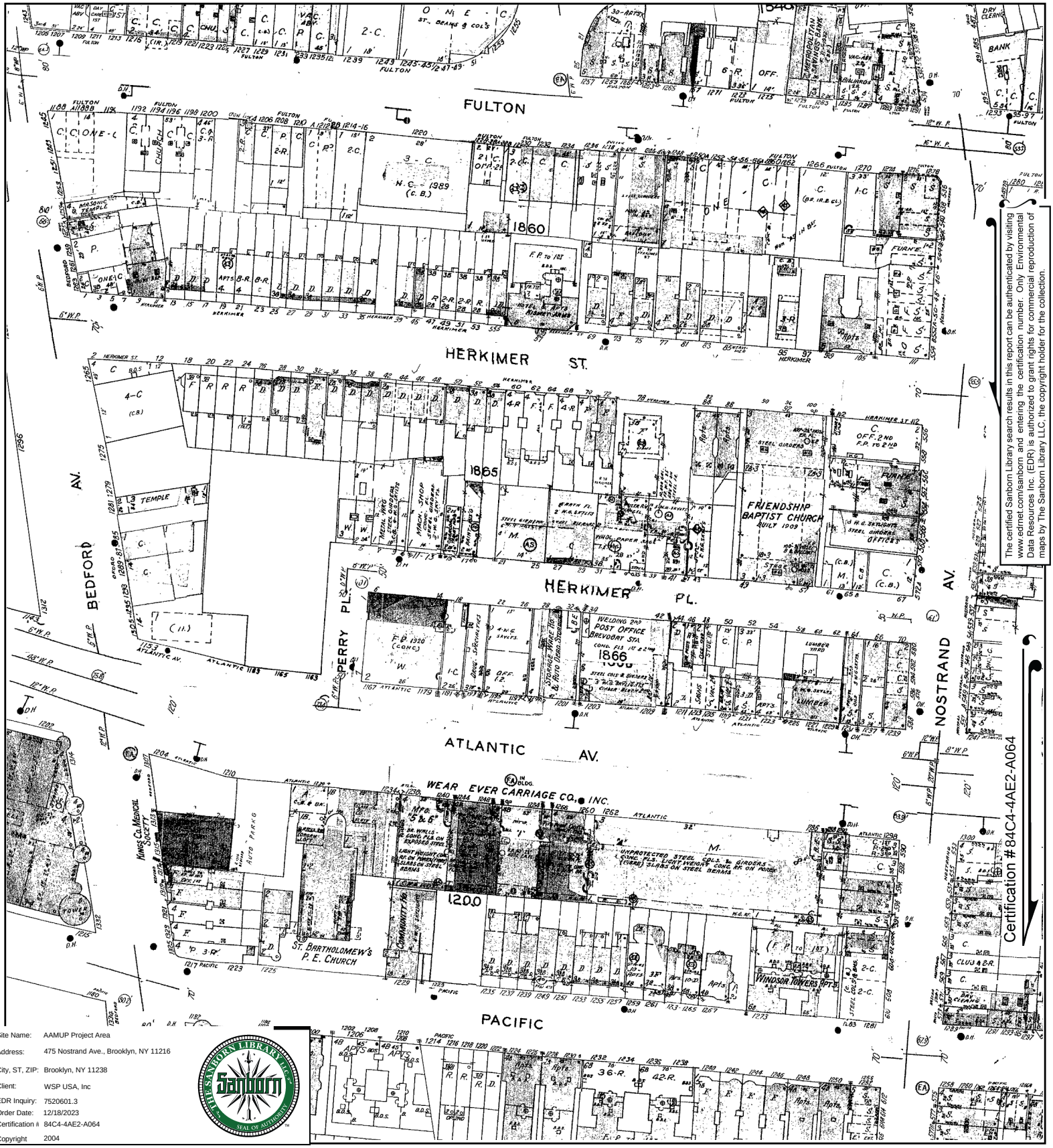

The certified Sanborn Library search results in this report can be authenticated by visiting www.edrnet.com/sanborn and entering the certification number. Only Environmental Data Resources Inc. (EDR) is authorized to grant rights for commercial reproduction of maps by The Sanborn Library LLC, the copyright holder for the collection.

Site Name:	AAMUP Project Area
Address:	475 Nostrand Ave., Brooklyn, NY 11216
City, ST, ZIP:	Brooklyn, NY 11238
Client:	WSP USA, Inc
EDR Inquiry:	7520601.3
Order Date:	12/18/2023
Certification #	84C4-4AE2-A064
Copyright	2004

This Certified Sanborn Map combines the following sheets.
Outlined areas indicate map sheets within the collection.

0 Feet 150 300 600



Volume 6, Sheet 55
Volume 7, Sheet 14
Volume 5, Sheet 47
Volume 2, Sheet 41

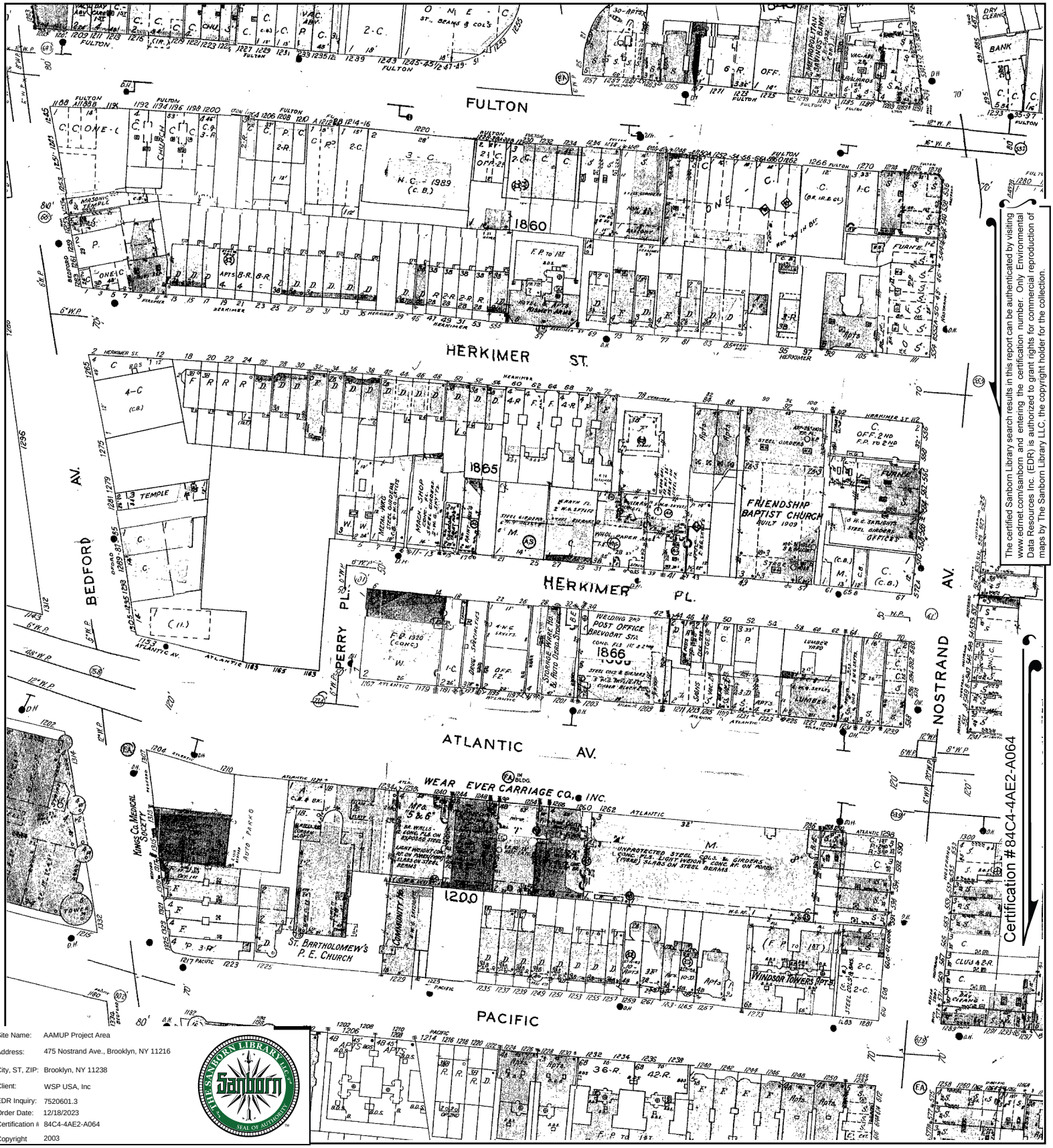

The certified Sanborn Library search results in this report can be authenticated by visiting www.edrnet.com/sanborn and entering the certification number. Only Environmental Data Resources Inc. (EDR) is authorized to grant rights for commercial reproduction of maps by The Sanborn Library LLC, the copyright holder for the collection.

Site Name:	AAMUP Project Area
Address:	475 Nostrand Ave., Brooklyn, NY 11216
City, ST, ZIP:	Brooklyn, NY 11238
Client:	WSP USA, Inc
EDR Inquiry:	7520601.3
Order Date:	12/18/2023
Certification #	84C4-4AE2-A064
Copyright	2003

This Certified Sanborn Map combines the following sheets.
Outlined areas indicate map sheets within the collection.

0 Feet 150 300 600





Volume 2, Sheet 41
Volume 5, Sheet 47
Volume 7, Sheet 14
Volume 6, Sheet 55

N

Certified Sanborn® Map

2002

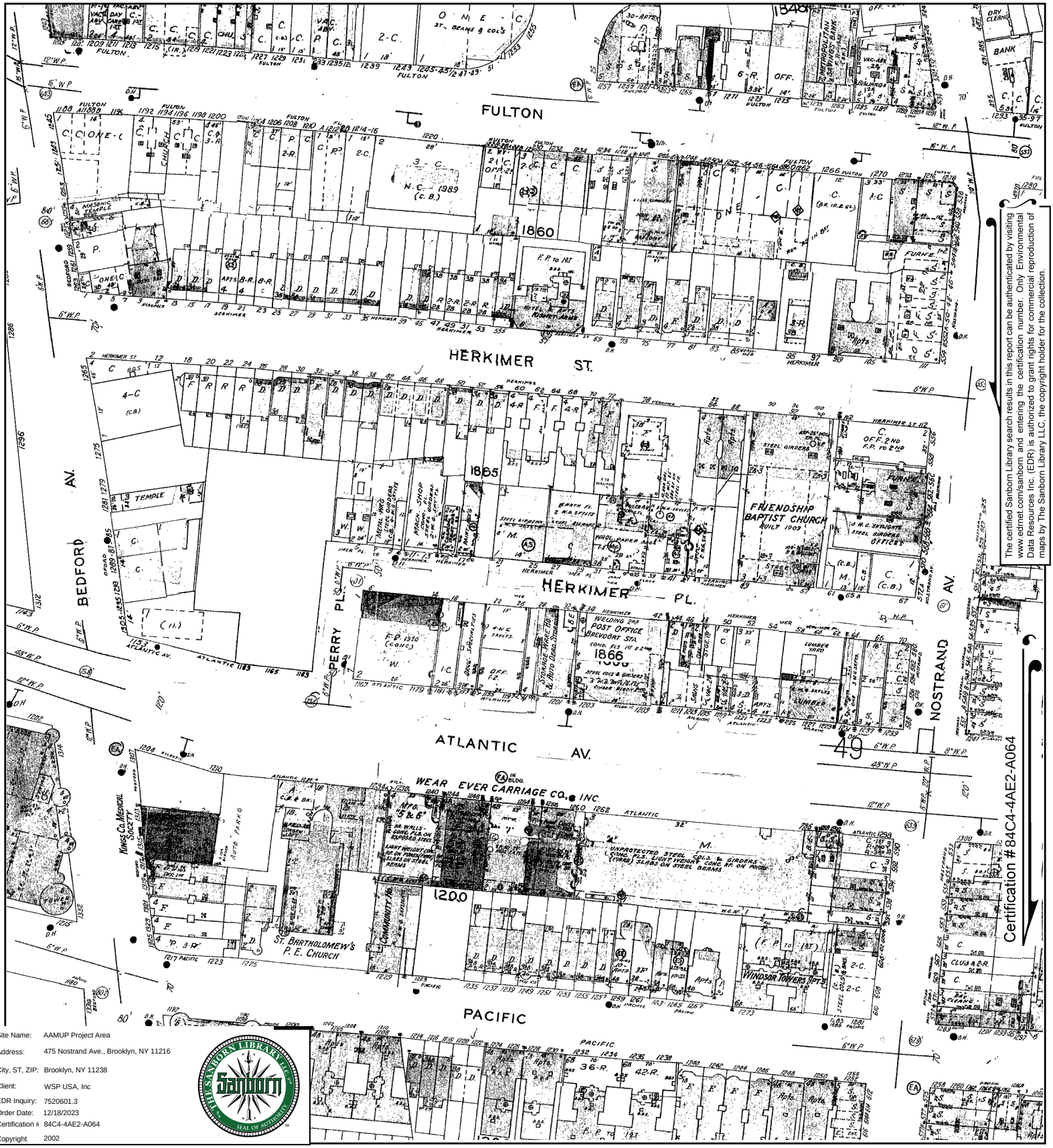

The certified Sanborn Library search results in this report can be authenticated by visiting www.edrnet.com/sanborn and entering the certification number. Only Environmental Data Resources Inc. (EDR) is authorized to grant rights for commercial reproduction of maps by The Sanborn Library LLC, the copyright holder for the collection.

Site Name:	AAMUP Project Area
Address:	475 Nostrand Ave., Brooklyn, NY 11216
City, ST, ZIP:	Brooklyn, NY 11238
Client:	WSP USA, Inc
EDR Inquiry:	7520601.3
Order Date:	12/18/2023
Certification #	84C4-4AE2-A064
Copyright	2002

This Certified Sanborn Map combines the following sheets.
Outlined areas indicate map sheets within the collection.

0 Feet 150 300 600



Volume 5, Sheet 47
Volume 6, Sheet 55
Volume 7, Sheet 14
Volume 2, Sheet 41

N

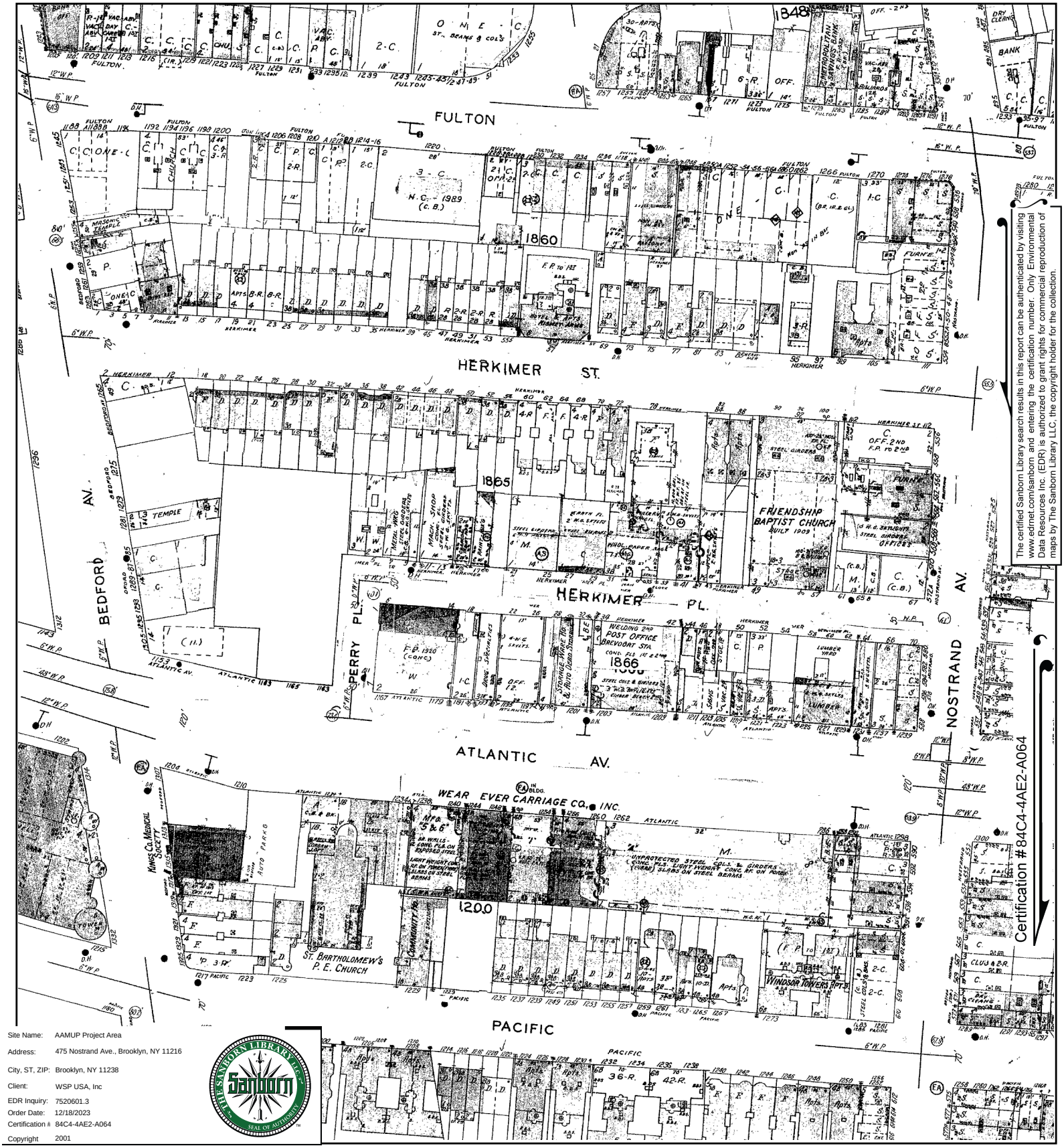

The certified Sanborn Library search results in this report can be authenticated by visiting www.edrnet.com/sanborn and entering the certification number. Only Environmental Data Resources Inc. (EDR) is authorized to grant rights for commercial reproduction of maps by The Sanborn Library LLC, the copyright holder for the collection.

Site Name:	AAMUP Project Area
Address:	475 Nostrand Ave., Brooklyn, NY 11216
City, ST, ZIP:	Brooklyn, NY 11238
Client:	WSP USA, Inc
EDR Inquiry:	7520601.3
Order Date:	12/18/2023
Certification #	84C4-4AE2-A064
Copyright	2001

This Certified Sanborn Map combines the following sheets.
Outlined areas indicate map sheets within the collection.



Volume 7, Sheet 14
Volume 2, Sheet 41
Volume 5, Sheet 47
Volume 6, Sheet 55

0 Feet 150 300 600

N

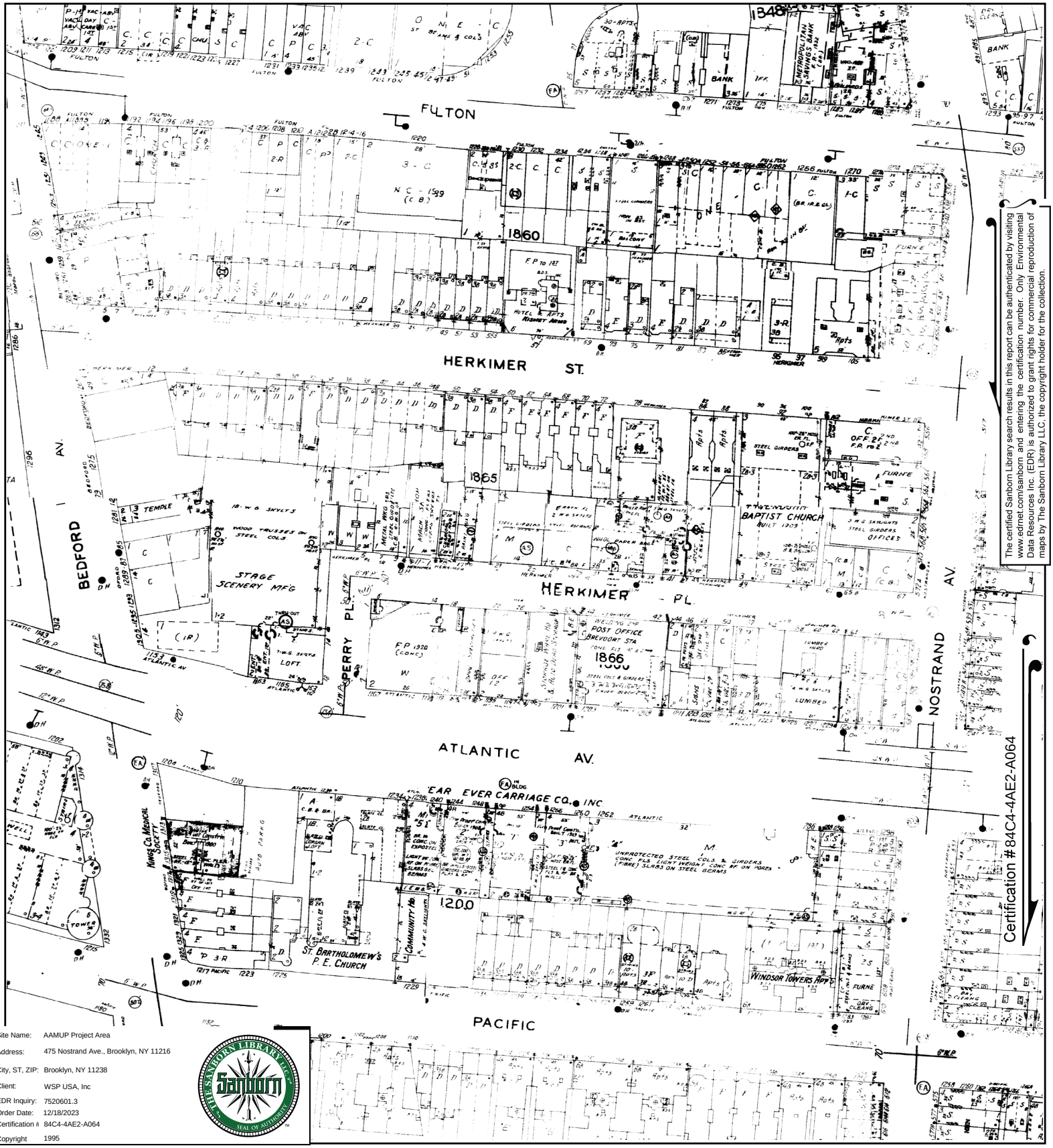

The certified Sanborn Library search results in this report can be authenticated by visiting www.edrnet.com/sanborn and entering the certification number. Only Environmental Data Resources Inc. (EDR) is authorized to grant rights for commercial reproduction of maps by The Sanborn Library LLC, the copyright holder for the collection.

Certification #84C4-4AE2-A064

Site Name:	AAMUP Project Area
Address:	475 Nostrand Ave., Brooklyn, NY 11216
City, ST, ZIP:	Brooklyn, NY 11238
Client:	WSP USA, Inc
EDR Inquiry:	7520601.3
Order Date:	12/18/2023
Certification #:	84C4-4AE2-A064
Copyright	1995

This Certified Sanborn Map combines the following sheets.
Outlined areas indicate map sheets within the collection.

0 Feet 150 300 600





Volume 2, Sheet 41
Volume 7, Sheet 14
Volume 6, Sheet 55
Volume 5, Sheet 47
Volume 5, Sheet 47

N

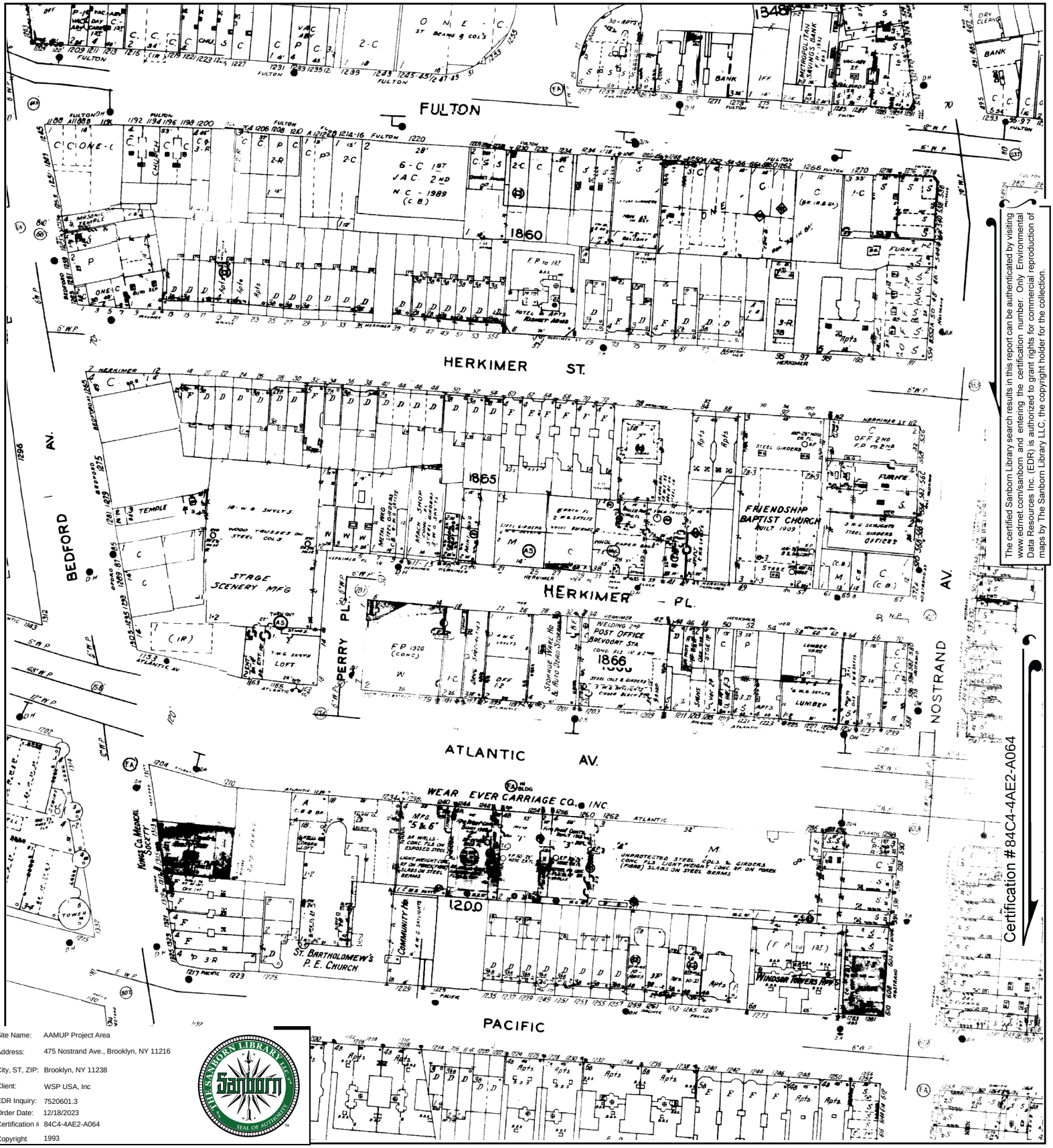

The certified Sanborn Library search results in this report can be authenticated by visiting www.edrnet.com/sanborn and entering the certification number. Only Environmental Data Resources Inc. (EDR) is authorized to grant rights for commercial reproduction of maps by The Sanborn Library LLC, the copyright holder for the collection.

Site Name:	AAMUP Project Area
Address:	475 Nostrand Ave., Brooklyn, NY 11216
City, ST, ZIP:	Brooklyn, NY 11238
Client:	WSP USA, Inc
EDR Inquiry:	7520601.3
Order Date:	12/18/2023
Certification #:	84C4-4AE2-A064
Copyright	1993

This Certified Sanborn Map combines the following sheets.
Outlined areas indicate map sheets within the collection.

0 Feet 150 300 600

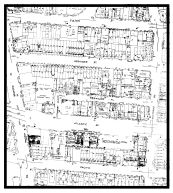

Volume 2, Sheet 41
Volume 7, Sheet 14
Volume 5, Sheet 47
Volume 6, Sheet 55

N

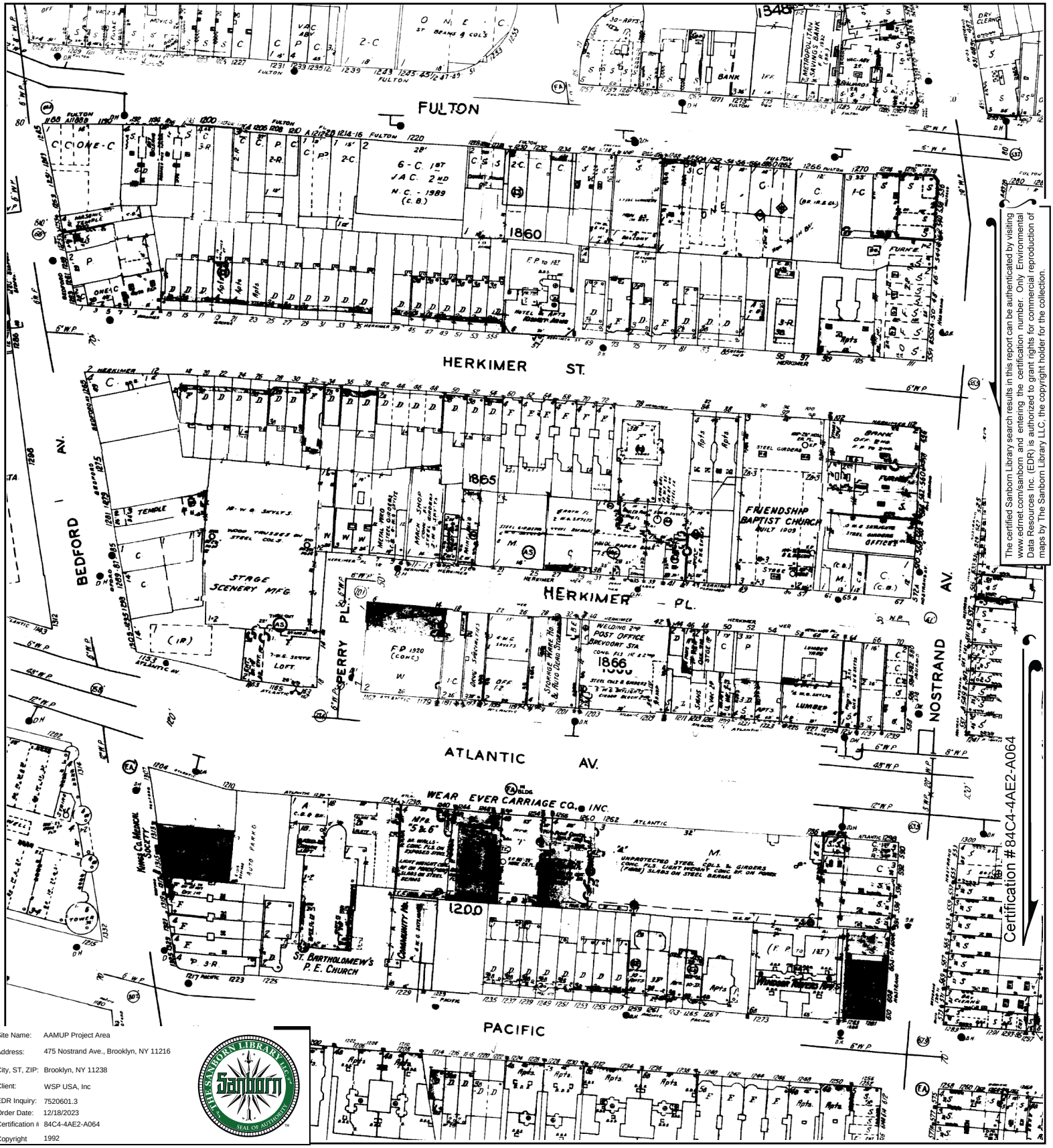

The certified Sanborn Library search results in this report can be authenticated by visiting www.edrnet.com/sanborn and entering the certification number. Only Environmental Data Resources Inc. (EDR) is authorized to grant rights for commercial reproduction of maps by The Sanborn Library LLC, the copyright holder for the collection.

Certification #84C4-4AE2-A064

Site Name:	AAMUP Project Area
Address:	475 Nostrand Ave., Brooklyn, NY 11216
City, ST, ZIP:	Brooklyn, NY 11238
Client:	WSP USA, Inc
EDR Inquiry:	7520601.3
Order Date:	12/18/2023
Certification #:	84C4-4AE2-A064
Copyright	1992

This Certified Sanborn Map combines the following sheets.
Outlined areas indicate map sheets within the collection.

0 Feet 150 300 600

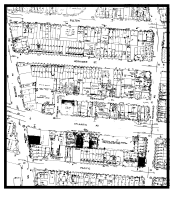

Volume 6, Sheet 55
Volume 7, Sheet 14
Volume 5, Sheet 47
Volume 2, Sheet 41

N

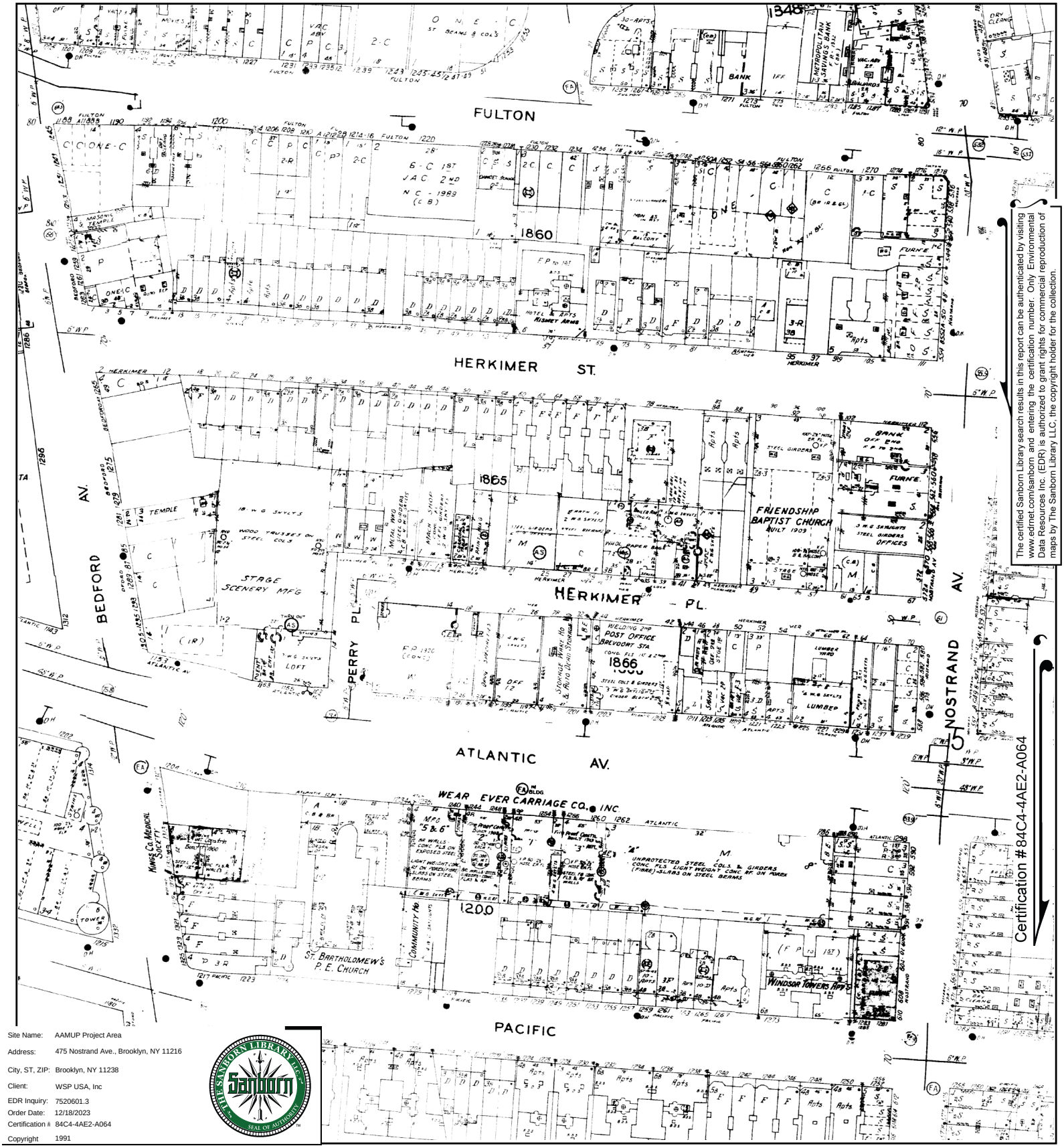

The certified Sanborn Library search results in this report can be authenticated by visiting www.edrnet.com/sanborn and entering the certification number. Only Environmental Data Resources Inc. (EDR) is authorized to grant rights for commercial reproduction of maps by The Sanborn Library LLC, the copyright holder for the collection.

Site Name:	AAMUP Project Area
Address:	475 Nostrand Ave., Brooklyn, NY 11216
City, ST, ZIP:	Brooklyn, NY 11238
Client:	WSP USA, Inc
EDR Inquiry:	7520601.3
Order Date:	12/18/2023
Certification #:	84C4-4AE2-A064
Copyright	1991

This Certified Sanborn Map combines the following sheets.
Outlined areas indicate map sheets within the collection.

0 Feet 150 300 600





Volume 2, Sheet 41
Volume 7, Sheet 14
Volume 6, Sheet 55
Volume 5, Sheet 47

N

Certified Sanborn® Map

1988

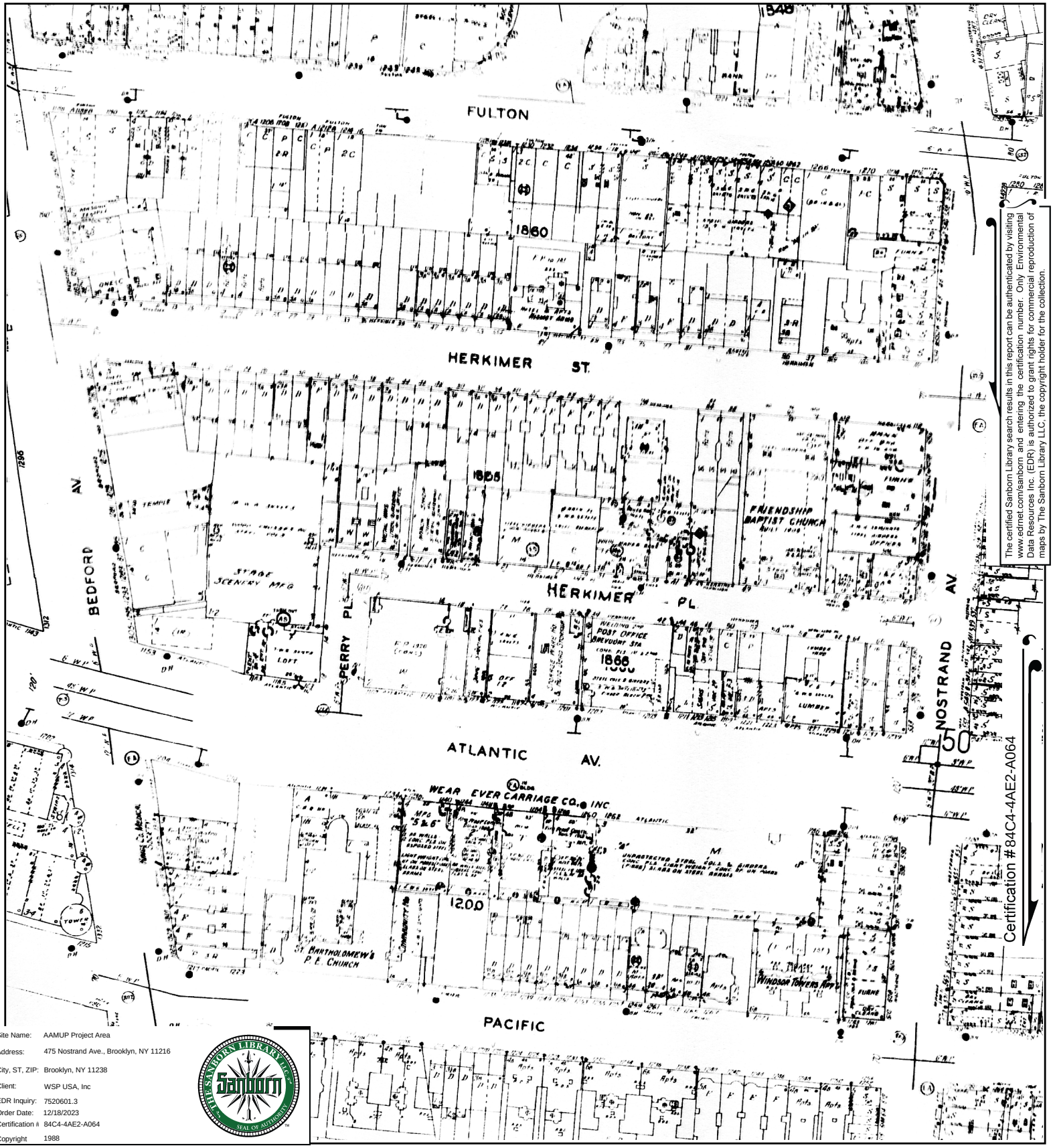

The certified Sanborn Library search results in this report can be authenticated by visiting www.edrnet.com/sanborn and entering the certification number. Only Environmental Data Resources Inc. (EDR) is authorized to grant rights for commercial reproduction of maps by The Sanborn Library LLC, the copyright holder for the collection.

Certification #84C4-4AE2-A064

Site Name:	AAMUP Project Area
Address:	475 Nostrand Ave., Brooklyn, NY 11216
City, ST, ZIP:	Brooklyn, NY 11238
Client:	WSP USA, Inc
EDR Inquiry:	7520601.3
Order Date:	12/18/2023
Certification #:	84C4-4AE2-A064
Copyright	1988

This Certified Sanborn Map combines the following sheets.
Outlined areas indicate map sheets within the collection.

0 Feet 150 300 600

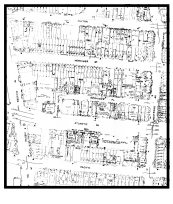



Volume 7, Sheet 14
Volume 2, Sheet 41
Volume 6, Sheet 55
Volume 5, Sheet 47

N

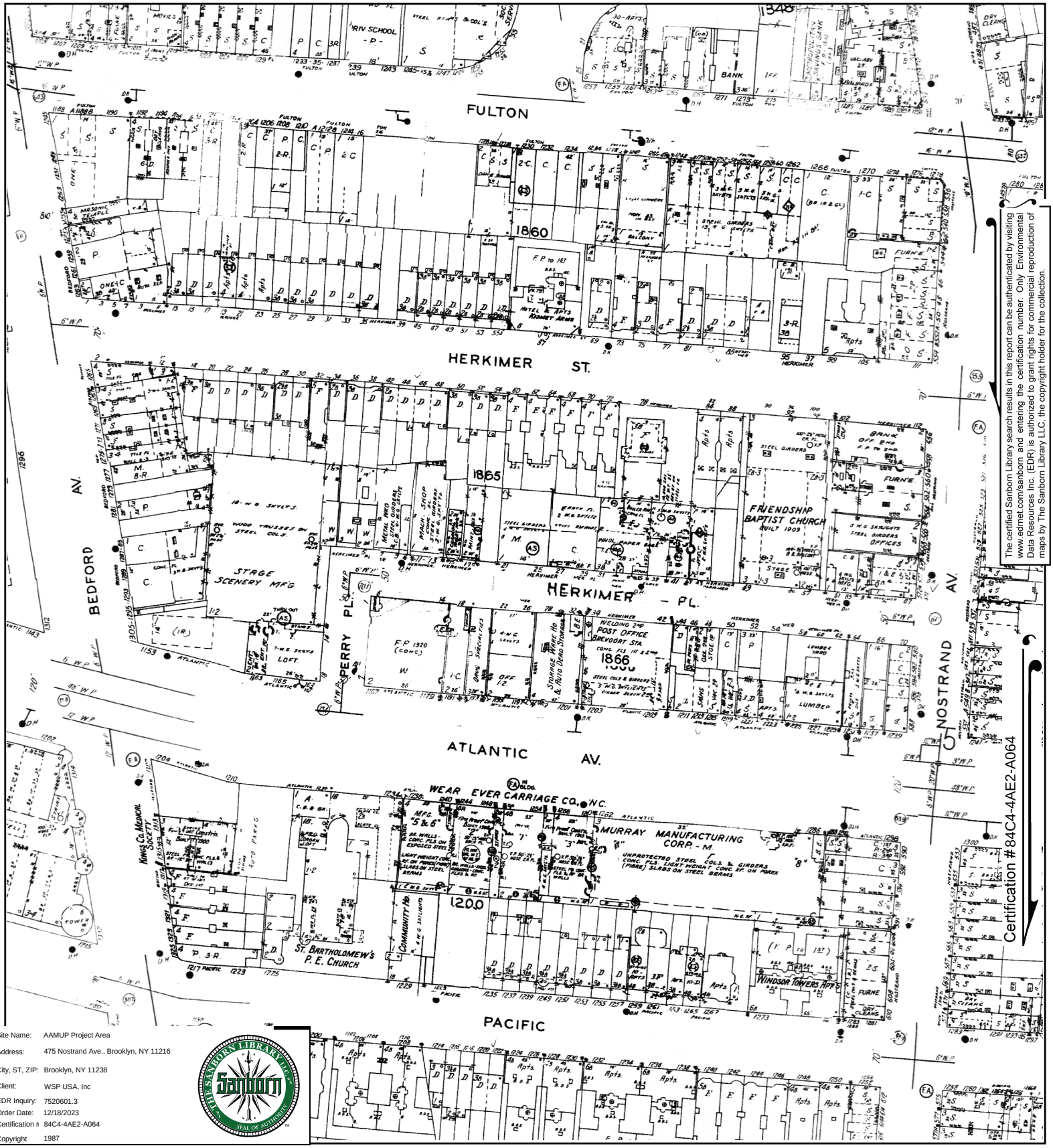

The certified Sanborn Library search results in this report can be authenticated by visiting www.edrnet.com/sanborn and entering the certification number. Only Environmental Data Resources Inc. (EDR) is authorized to grant rights for commercial reproduction of maps by The Sanborn Library LLC, the copyright holder for the collection.

Site Name:	AAMUP Project Area
Address:	475 Nostrand Ave., Brooklyn, NY 11216
City, ST, ZIP:	Brooklyn, NY 11238
Client:	WSP USA, Inc
EDR Inquiry:	7520601.3
Order Date:	12/18/2023
Certification #	84C4-4AE2-A064
Copyright	1987

This Certified Sanborn Map combines the following sheets.
Outlined areas indicate map sheets within the collection.

0 Feet 150 300 600





Volume 5, Sheet 47
Volume 6, Sheet 55
Volume 7, Sheet 14
Volume 2, Sheet 41

N

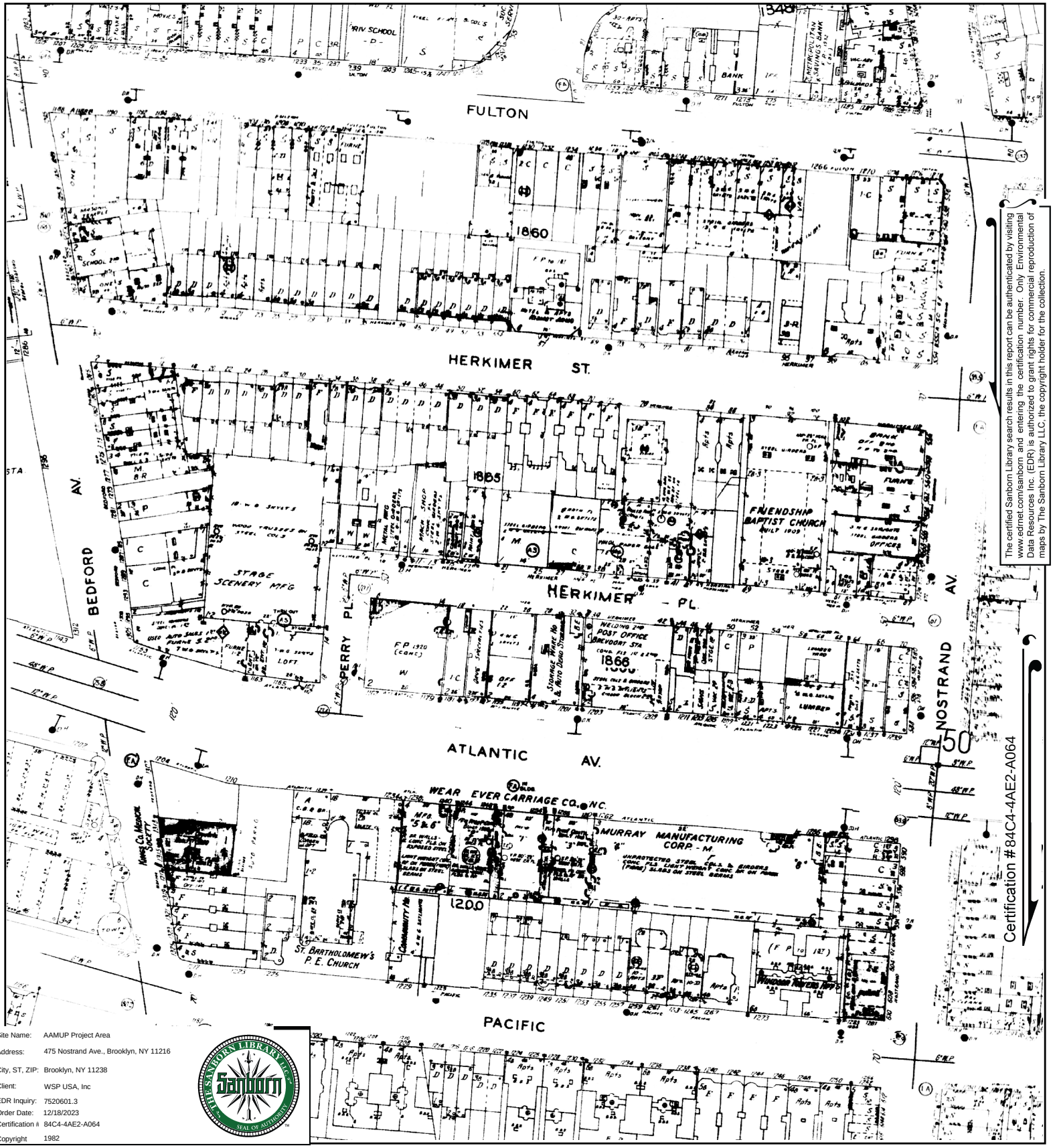

The certified Sanborn Library search results in this report can be authenticated by visiting www.edrnet.com/sanborn and entering the certification number. Only Environmental Data Resources Inc. (EDR) is authorized to grant rights for commercial reproduction of maps by The Sanborn Library LLC, the copyright holder for the collection.

Certification #84C4-4AE2-A064

Site Name:	AAMUP Project Area
Address:	475 Nostrand Ave., Brooklyn, NY 11216
City, ST, ZIP:	Brooklyn, NY 11238
Client:	WSP USA, Inc
EDR Inquiry:	7520601.3
Order Date:	12/18/2023
Certification #	84C4-4AE2-A064
Copyright	1982

This Certified Sanborn Map combines the following sheets.
Outlined areas indicate map sheets within the collection.

0 Feet 150 300 600

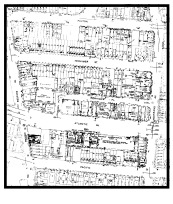

Volume 7, Sheet 14
Volume 2, Sheet 41
Volume 5, Sheet 47
Volume 6, Sheet 55

N

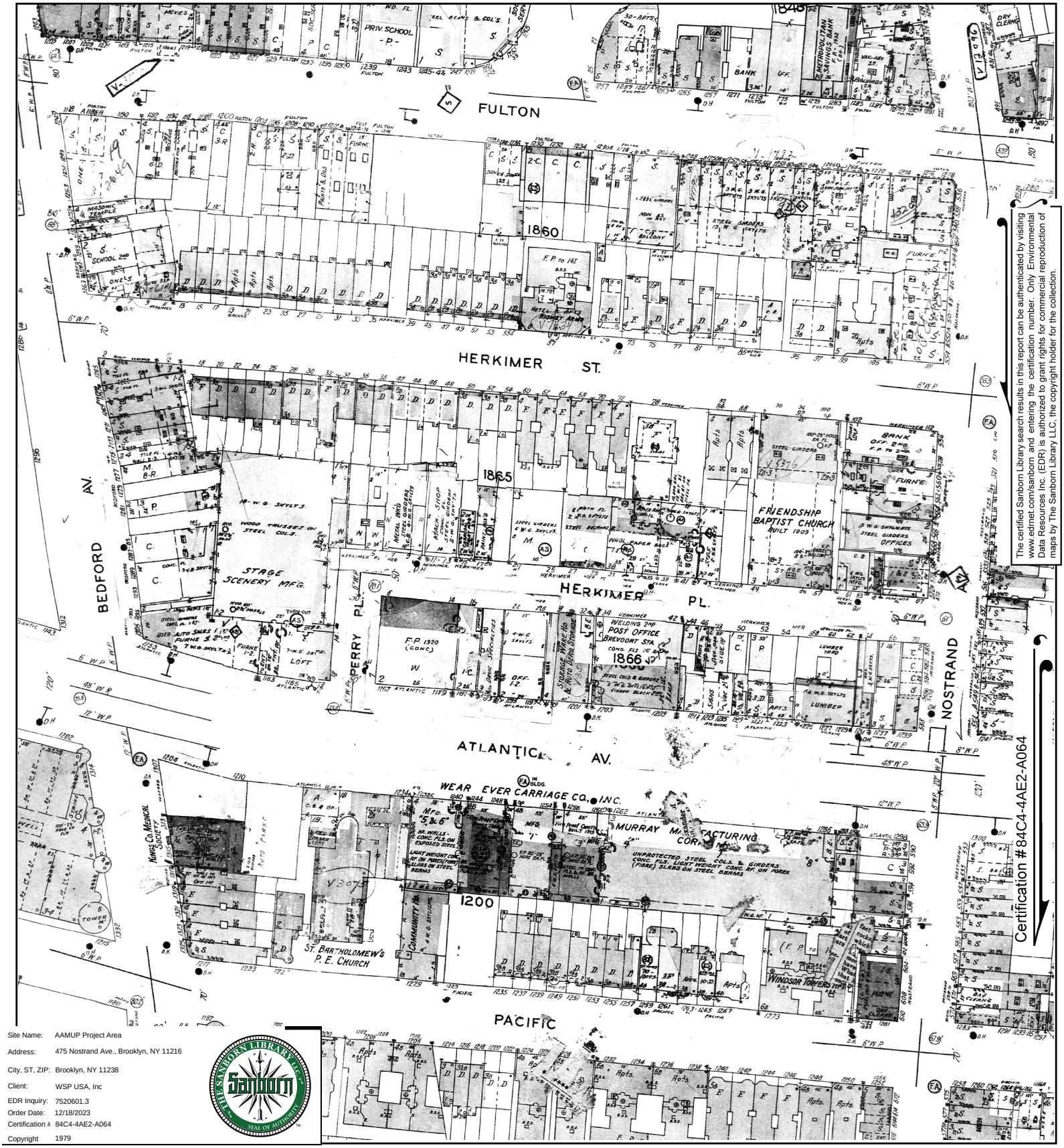

The certified Sanborn Library search results in this report can be authenticated by visiting www.edrnet.com/sanborn and entering the certification number. Only Environmental Data Resources Inc. (EDR) is authorized to grant rights for commercial reproduction of maps by The Sanborn Library LLC, the copyright holder for the collection.

Certification #84C4-4AE2-A064

Site Name:	AAMUP Project Area
Address:	475 Nostrand Ave., Brooklyn, NY 11216
City, ST, ZIP:	Brooklyn, NY 11238
Client:	WSP USA, Inc
EDR Inquiry:	7520601.3
Order Date:	12/18/2023
Certification #	84C4-4AE2-A064
Copyright	1979

This Certified Sanborn Map combines the following sheets.
Outlined areas indicate map sheets within the collection.

0 Feet 150 300 600



Volume 5, Sheet 47
Volume 7, Sheet 14
Volume 6, Sheet 55
Volume 2, Sheet 41

N

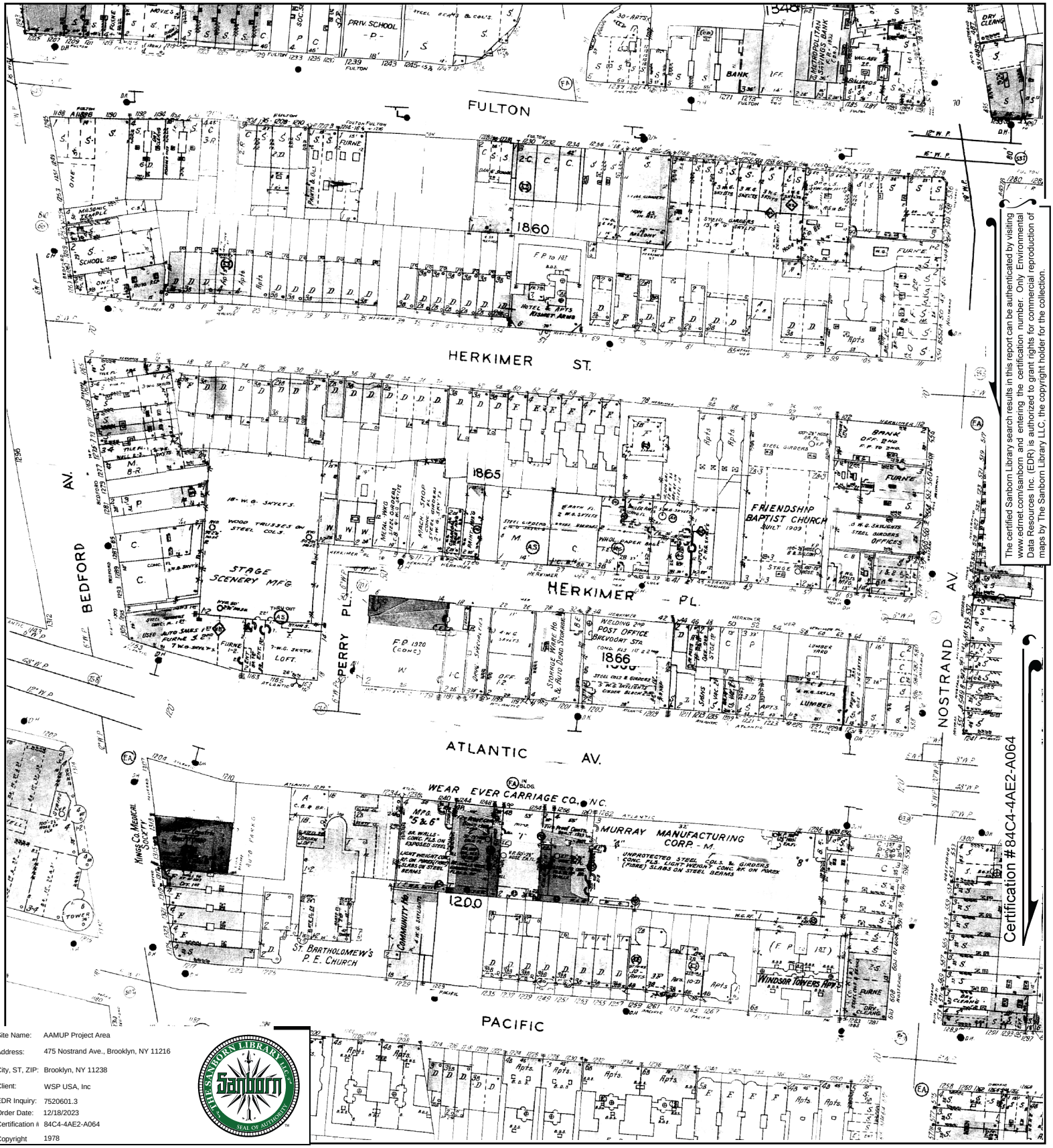

The certified Sanborn Library search results in this report can be authenticated by visiting www.edrnet.com/sanborn and entering the certification number. Only Environmental Data Resources Inc. (EDR) is authorized to grant rights for commercial reproduction of maps by The Sanborn Library LLC, the copyright holder for the collection.

Certification #84C4-4AE2-A064

Site Name:	AAMUP Project Area
Address:	475 Nostrand Ave., Brooklyn, NY 11216
City, ST, ZIP:	Brooklyn, NY 11238
Client:	WSP USA, Inc
EDR Inquiry:	7520601.3
Order Date:	12/18/2023
Certification #	84C4-4AE2-A064
Copyright	1978

This Certified Sanborn Map combines the following sheets.
Outlined areas indicate map sheets within the collection.

0 Feet 150 300 600



Volume 7, Sheet 14
Volume 6, Sheet 55
Volume 5, Sheet 47

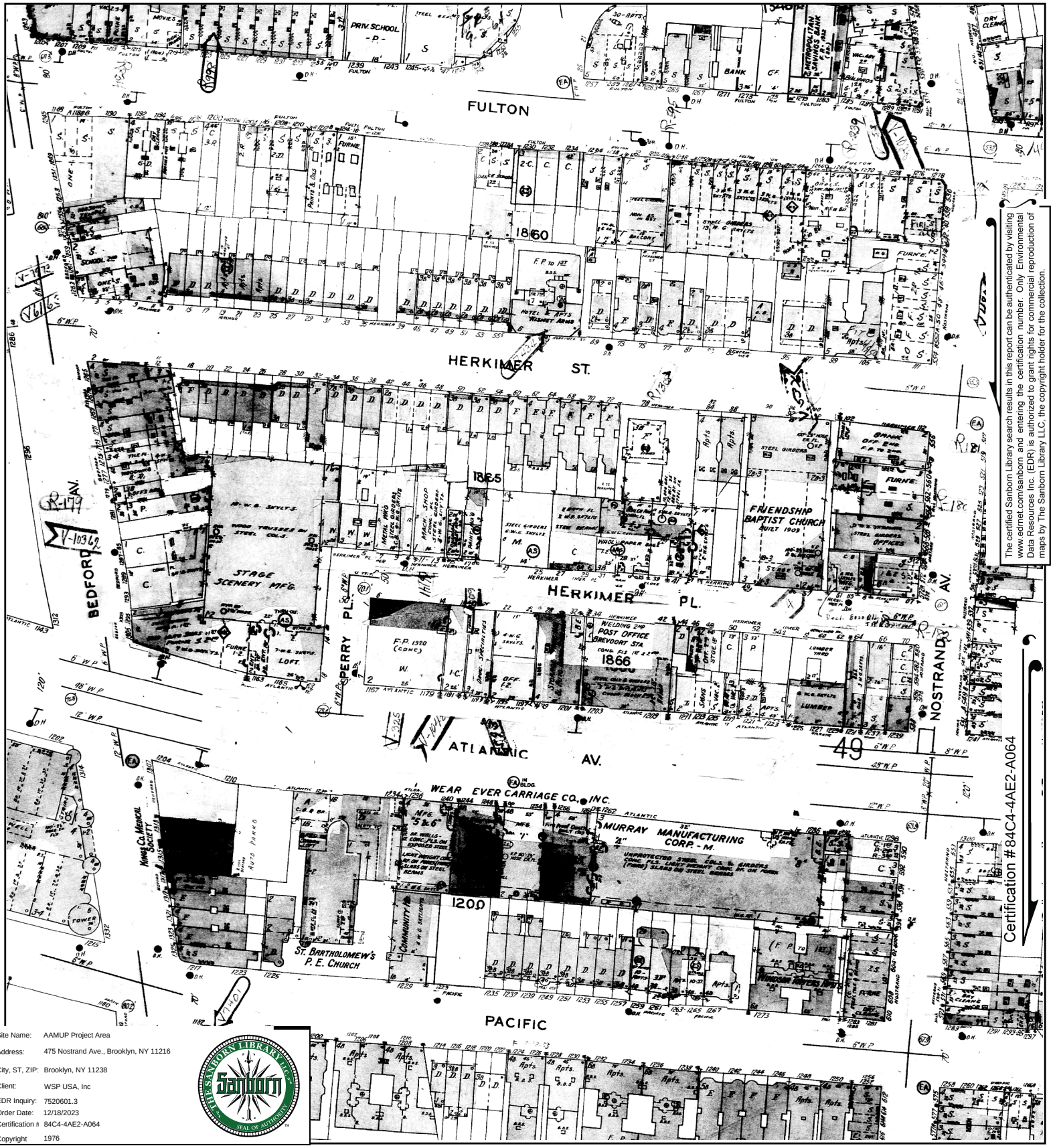

The certified Sanborn Library search results in this report can be authenticated by visiting www.edrnet.com/sanborn and entering the certification number. Only Environmental Data Resources Inc. (EDR) is authorized to grant rights for commercial reproduction of maps by The Sanborn Library LLC, the copyright holder for the collection.

Site Name:	AAMUP Project Area
Address:	475 Nostrand Ave., Brooklyn, NY 11216
City, ST, ZIP:	Brooklyn, NY 11238
Client:	WSP USA, Inc
EDR Inquiry:	7520601.3
Order Date:	12/18/2023
Certification #:	84C4-4AE2-A064
Copyright	1976

This Certified Sanborn Map combines the following sheets.
Outlined areas indicate map sheets within the collection.

0 Feet 150 300 600

Volume 5, Sheet 47

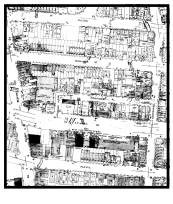

N

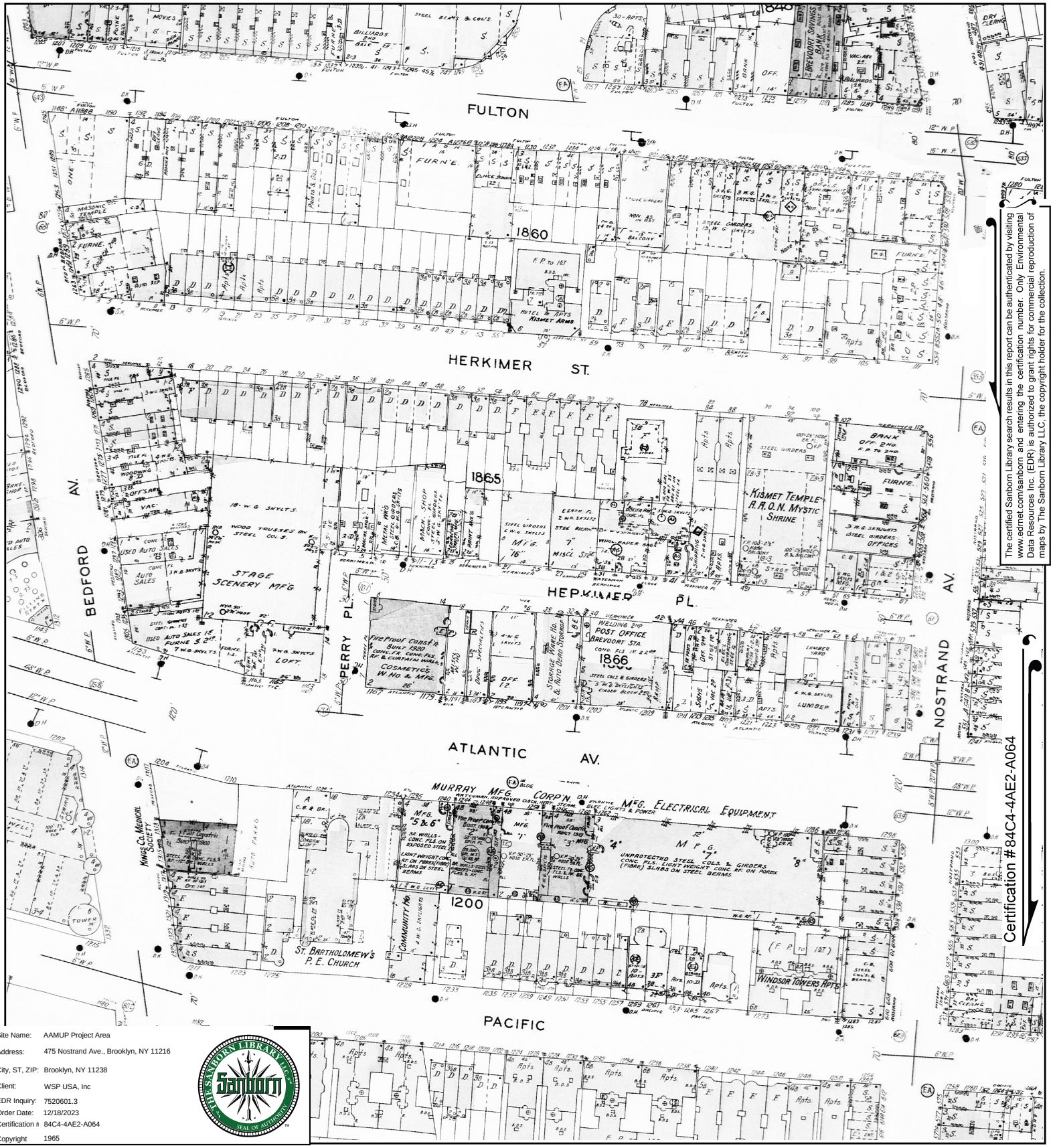

The certified Sanborn Library search results in this report can be authenticated by visiting www.edrnet.com/sanborn and entering the certification number. Only Environmental Data Resources Inc. (EDR) is authorized to grant rights for commercial reproduction of maps by The Sanborn Library LLC, the copyright holder for the collection.

Site Name:	AAMUP Project Area
Address:	475 Nostrand Ave., Brooklyn, NY 11216
City, ST, ZIP:	Brooklyn, NY 11238
Client:	WSP USA, Inc
EDR Inquiry:	7520601.3
Order Date:	12/18/2023
Certification #:	84C4-4AE2-A064
Copyright	1965

This Certified Sanborn Map combines the following sheets.
Outlined areas indicate map sheets within the collection.





Volume 5, Sheet 47
Volume 7, Sheet 14
Volume 6, Sheet 55

0 Feet 150 300 600

N

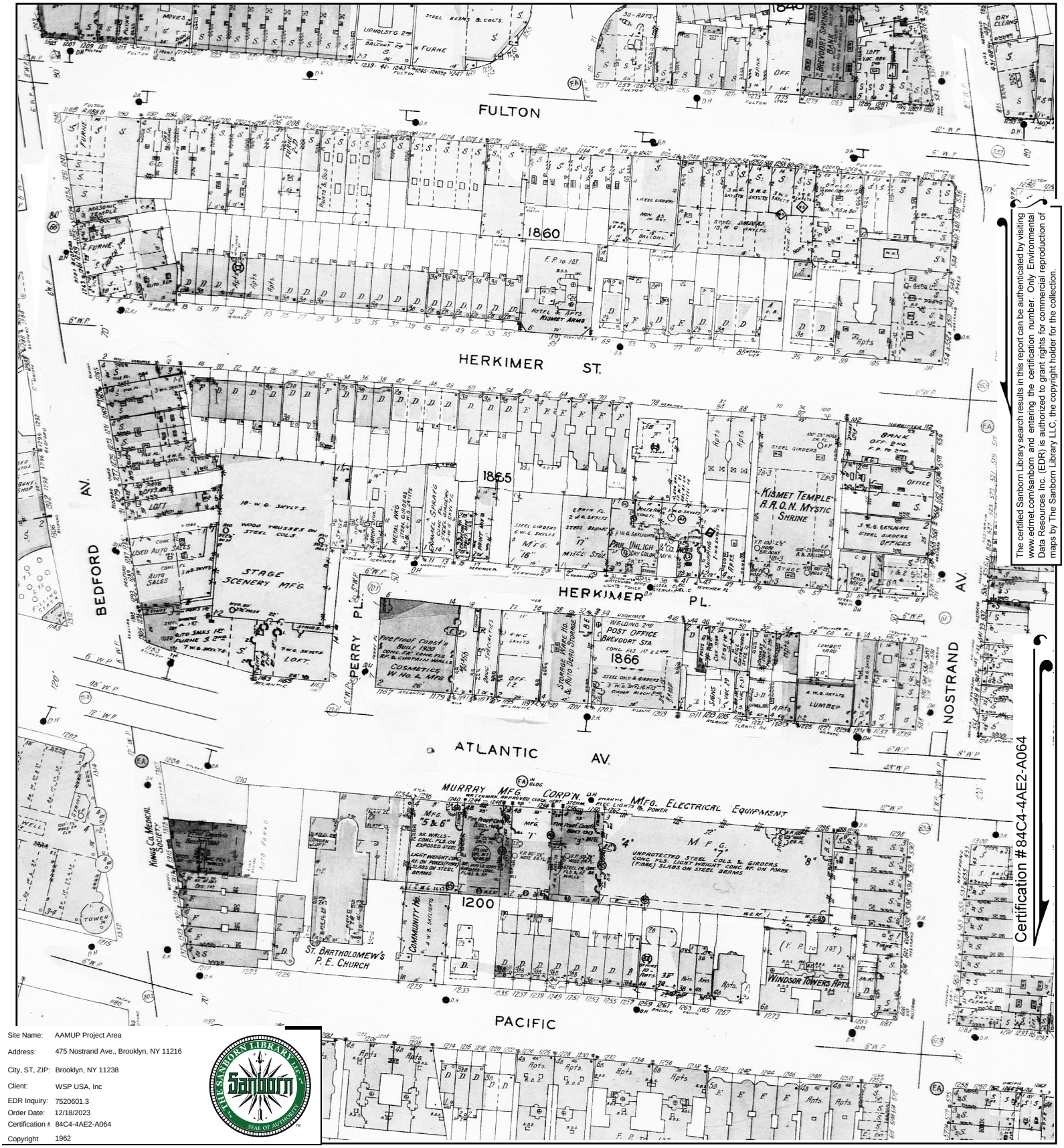

The certified Sanborn Library search results in this report can be authenticated by visiting www.edrnet.com/sanborn and entering the certification number. Only Environmental Data Resources Inc. (EDR) is authorized to grant rights for commercial reproduction of maps by The Sanborn Library LLC, the copyright holder for the collection.

Certification #84C4-4AE2-A064

Site Name:	AAMUP Project Area
Address:	475 Nostrand Ave., Brooklyn, NY 11216
City, ST, ZIP:	Brooklyn, NY 11238
Client:	WSP USA, Inc
EDR Inquiry:	7520601.3
Order Date:	12/18/2023
Certification #	84C4-4AE2-A064
Copyright	1962

This Certified Sanborn Map combines the following sheets.
Outlined areas indicate map sheets within the collection.

0 Feet 150 300 600

Volume 5, Sheet 47



N

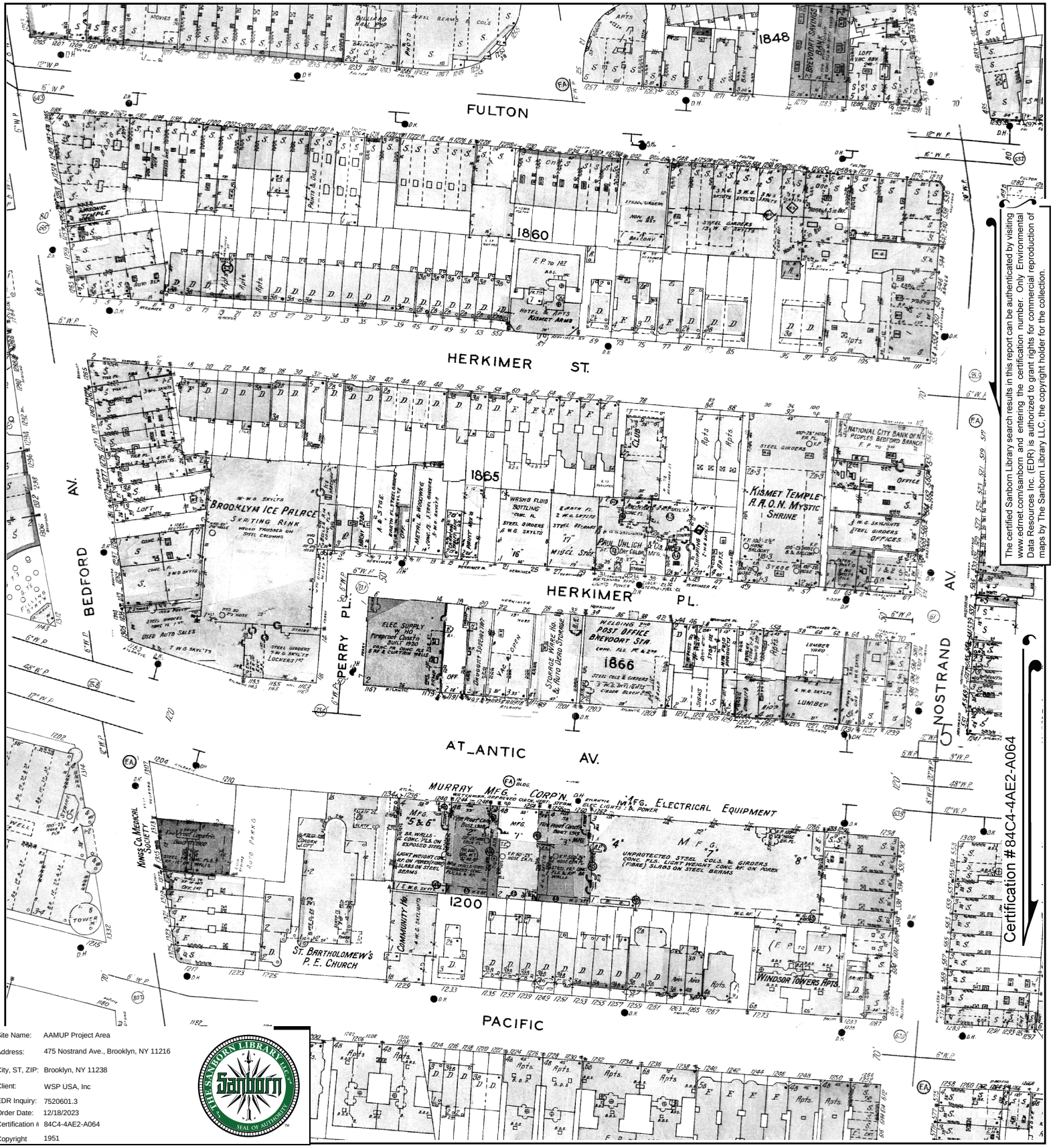

The certified Sanborn Library search results in this report can be authenticated by visiting www.edrnet.com/sanborn and entering the certification number. Only Environmental Data Resources Inc. (EDR) is authorized to grant rights for commercial reproduction of maps by The Sanborn Library LLC, the copyright holder for the collection.

Certification #84C4-4AE2-A064

Site Name:	AAMUP Project Area
Address:	475 Nostrand Ave., Brooklyn, NY 11216
City, ST, ZIP:	Brooklyn, NY 11238
Client:	WSP USA, Inc
EDR Inquiry:	7520601.3
Order Date:	12/18/2023
Certification #:	84C4-4AE2-A064
Copyright	1951

This Certified Sanborn Map combines the following sheets.
Outlined areas indicate map sheets within the collection.

0 Feet 150 300 600



Volume 6, Sheet 55
Volume 7, Sheet 14
Volume 5, Sheet 47

N

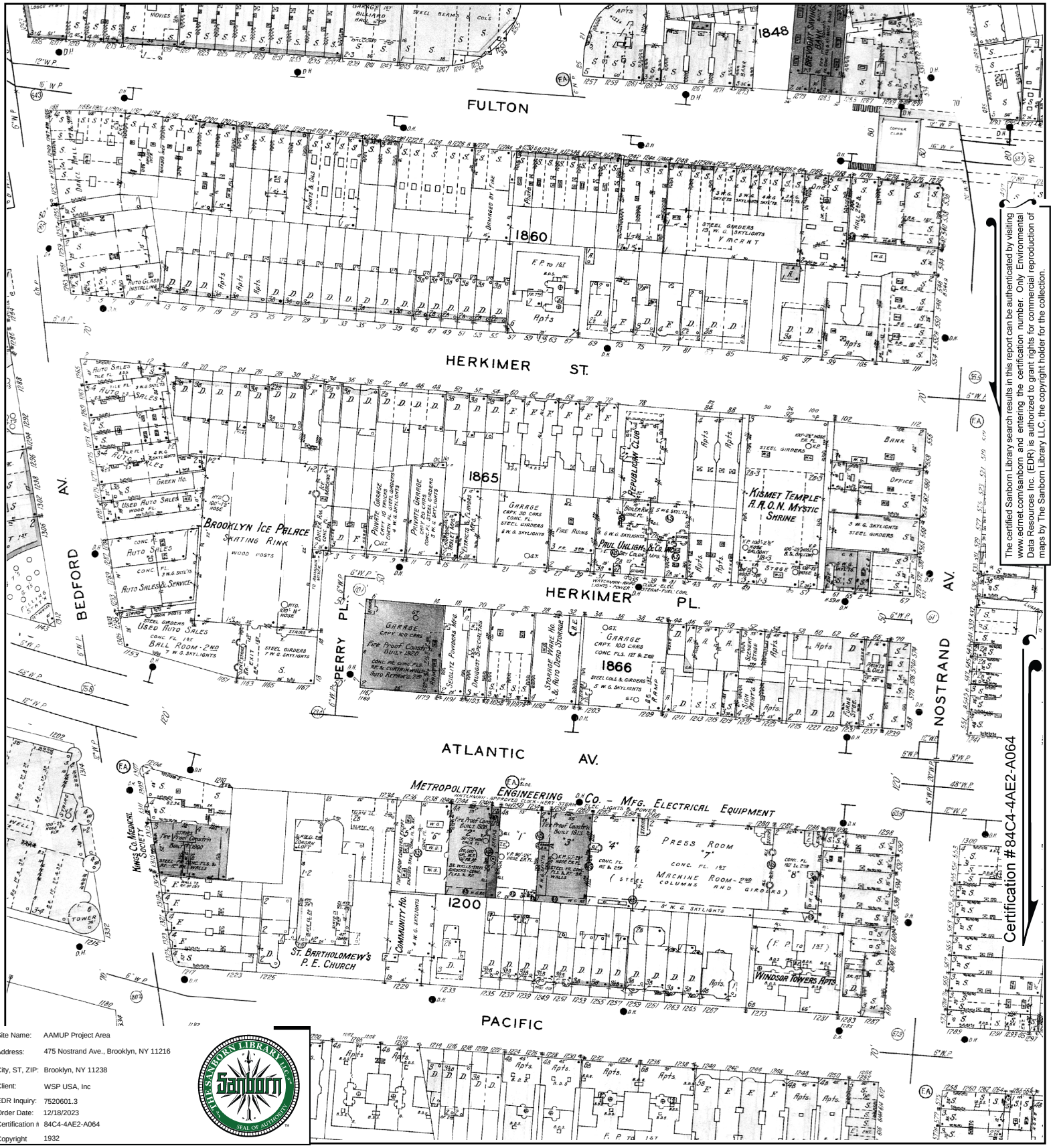

The certified Sanborn Library search results in this report can be authenticated by visiting www.edrnet.com/sanborn and entering the certification number. Only Environmental Data Resources Inc. (EDR) is authorized to grant rights for commercial reproduction of maps by The Sanborn Library LLC, the copyright holder for the collection.

Site Name:	AAMUP Project Area
Address:	475 Nostrand Ave., Brooklyn, NY 11216
City, ST, ZIP:	Brooklyn, NY 11238
Client:	WSP USA, Inc
EDR Inquiry:	7520601.3
Order Date:	12/18/2023
Certification #	84C4-4AE2-A064
Copyright	1932

This Certified Sanborn Map combines the following sheets.
Outlined areas indicate map sheets within the collection.

0 Feet 150 300 600



Volume 7, Sheet 14
Volume 5, Sheet 47

N

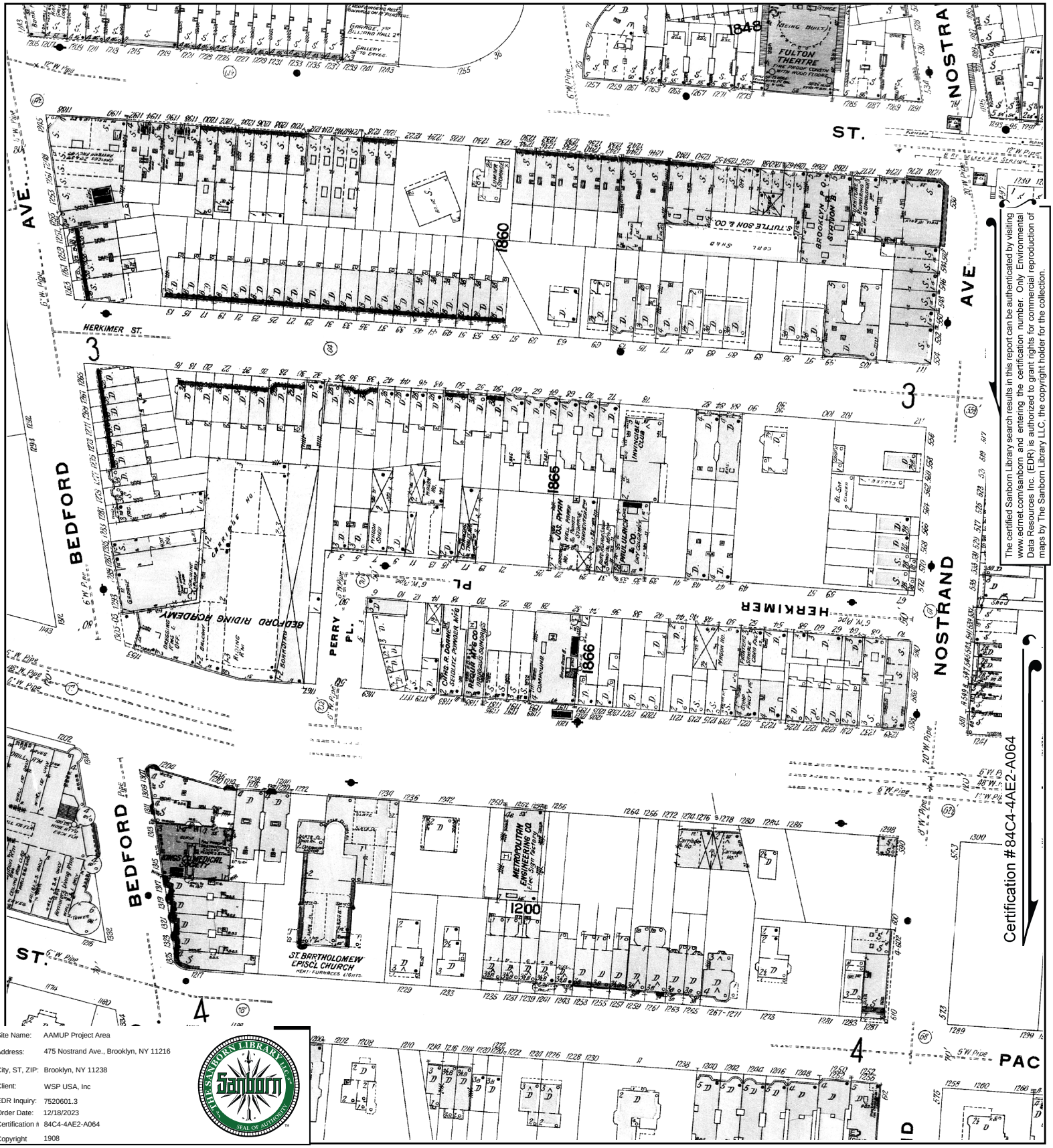

The certified Sanborn Library search results in this report can be authenticated by visiting www.edrnet.com/sanborn and entering the certification number. Only Environmental Data Resources Inc. (EDR) is authorized to grant rights for commercial reproduction of maps by The Sanborn Library LLC, the copyright holder for the collection.

Site Name:	AAMUP Project Area
Address:	475 Nostrand Ave., Brooklyn, NY 11216
City, ST, ZIP:	Brooklyn, NY 11238
Client:	WSP USA, Inc
EDR Inquiry:	7520601.3
Order Date:	12/18/2023
Certification #:	84C4-4AE2-A064
Copyright	1908

This Certified Sanborn Map combines the following sheets.
Outlined areas indicate map sheets within the collection.

0 Feet 150 300 600

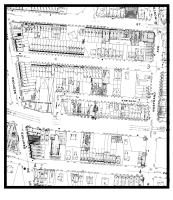



Volume 7, Sheet 23
Volume 7, Sheet 1

N

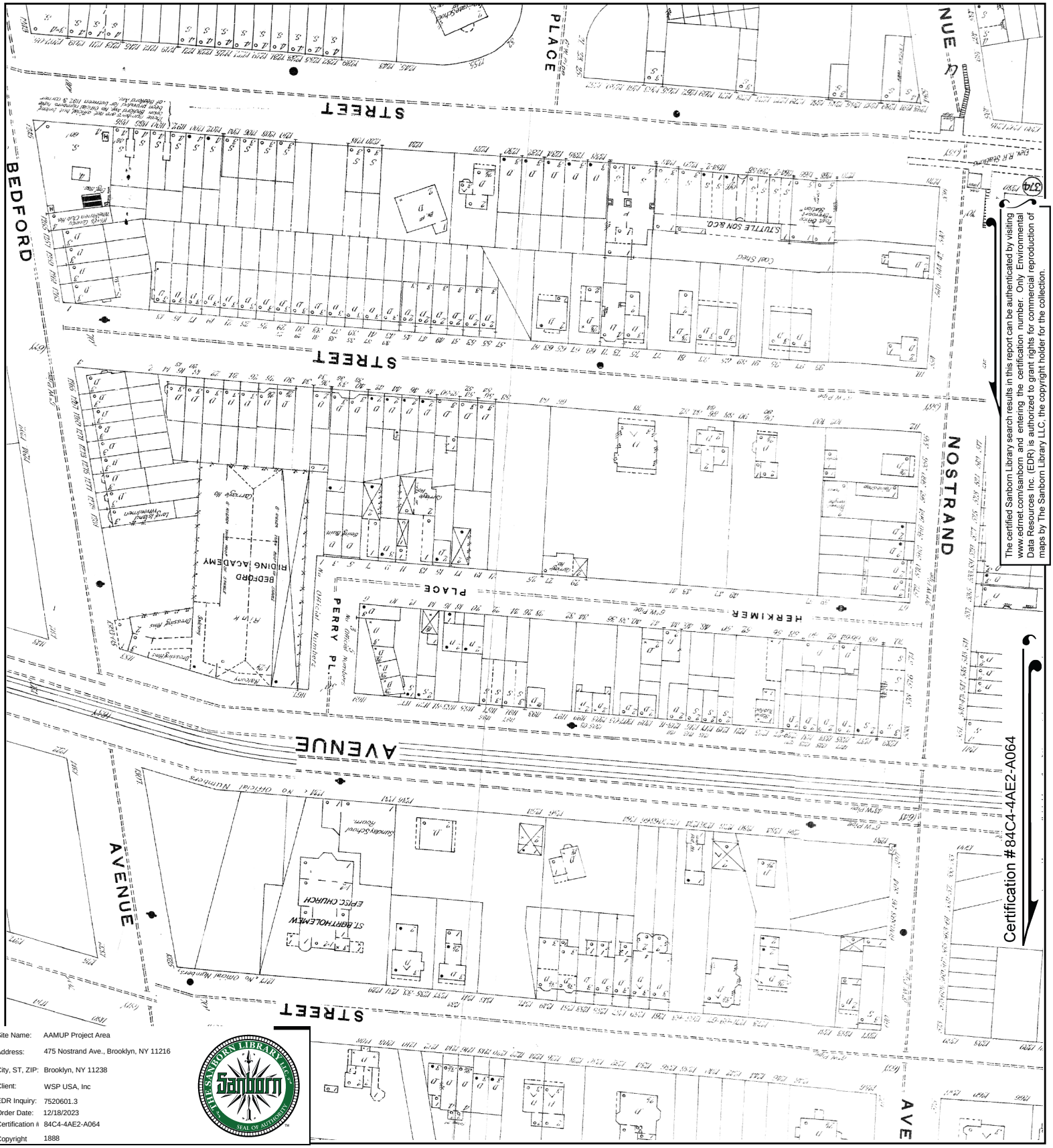

The certified Sanborn Library search results in this report can be authenticated by visiting www.edrnet.com/sanborn and entering the certification number. Only Environmental Data Resources Inc. (EDR) is authorized to grant rights for commercial reproduction of maps by The Sanborn Library LLC, the copyright holder for the collection.

Certification #84C4-4AE2-A064

Site Name:	AAMUP Project Area
Address:	475 Nostrand Ave., Brooklyn, NY 11216
City, ST, ZIP:	Brooklyn, NY 11238
Client:	WSP USA, Inc
EDR Inquiry:	7520601.3
Order Date:	12/18/2023
Certification #	84C4-4AE2-A064
Copyright	1888

This Certified Sanborn Map combines the following sheets.
Outlined areas indicate map sheets within the collection.

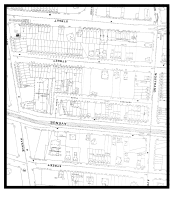



Volume 6, Sheet 155
Volume 7, Sheet 166
Volume 7, Sheet 176

0 Feet 150 300 600

N

AAMUP Project Area

475 Nostrand Ave., Brooklyn, NY 11216

Brooklyn, NY 11238

Inquiry Number: 7520601.3

December 18, 2023

Certified Sanborn® Map Report

6 Armstrong Road, 4th floor
Shelton, CT 06484
Toll Free: 800.352.0050
www.edrnet.com

Certified Sanborn® Map Report

12/18/23

Site Name:

AAMUP Project Area
475 Nostrand Ave., Brooklyn, N
Brooklyn, NY 11238
EDR Inquiry # 7520601.3

Client Name:

WSP USA, Inc
412 Mt. Kemble Ave
Morristown, NJ 07962
Contact: CAROLINE.DAVIS

The Sanborn Library has been searched by EDR and maps covering the target property location as provided by WSP USA, Inc were identified for the years listed below. The Sanborn Library is the largest, most complete collection of fire insurance maps. The collection includes maps from Sanborn, Bromley, Perris & Browne, Hopkins, Barlow, and others. Only Environmental Data Resources Inc. (EDR) is authorized to grant rights for commercial reproduction of maps by the Sanborn Library LLC, the copyright holder for the collection. Results can be authenticated by visiting www.edrnet.com/sanborn.

The Sanborn Library is continually enhanced with newly identified map archives. This report accesses all maps in the collection as of the day this report was generated.

Certified Sanborn Results:

Certification # 84C4-4AE2-A064

PO # 31000511.002

Project AAMUP Chapter 13

Maps Provided:

2007	1994	1982	1908
2006	1993	1979	1906
2005	1992	1978	1888
2004	1991	1965	
2003	1989	1963	
2002	1988	1951	
2001	1987	1932	
1995	1985	1926	

Sanborn® Library search results

Certification #: 84C4-4AE2-A064

The Sanborn Library includes more than 1.2 million fire insurance maps from Sanborn, Bromley, Perris & Browne, Hopkins, Barlow and others which track historical property usage in approximately 12,000 American cities and towns. Collections searched:

- ☑ Library of Congress
- ☑ University Publications of America
- ☑ EDR Private Collection

The Sanborn Library LLC Since 1866™

Limited Permission To Make Copies

WSP USA, Inc (the client) is permitted to make up to FIVE photocopies of this Sanborn Map transmittal and each fire insurance map accompanying this report solely for the limited use of its customer. No one other than the client is authorized to make copies. Upon request made directly to an EDR Account Executive, the client may be permitted to make a limited number of additional photocopies. This permission is conditioned upon compliance by the client, its customer and their agents with EDR's copyright policy; a copy of which is available upon request.

Disclaimer - Copyright and Trademark Notice

This Report contains certain information obtained from a variety of public and other sources reasonably available to Environmental Data Resources, LLC. It cannot be concluded from this Report that coverage information for the target and surrounding properties does not exist from other sources. This Report is provided on an "AS IS", "AS AVAILABLE" basis. NO WARRANTY EXPRESS OR IMPLIED IS MADE WHATSOEVER IN CONNECTION WITH THIS REPORT. ENVIRONMENTAL DATA RESOURCES, LLC AND ITS SUBSIDIARIES, AFFILIATES AND THIRD PARTY SUPPLIERS DISCLAIM ALL WARRANTIES, OF ANY KIND OR NATURE, EXPRESS OR IMPLIED, ARISING OUT OF OR RELATED TO THIS REPORT OR ANY OF THE DATA AND INFORMATION PROVIDED IN THIS REPORT, INCLUDING WITHOUT LIMITATION, ANY WARRANTIES REGARDING ACCURACY, QUALITY, CORRECTNESS, COMPLETENESS, COMPREHENSIVENESS, SUITABILITY, MERCHANTABILITY, FITNESS FOR A PARTICULAR PURPOSE, TITLE, NON-INFRINGEMENT, MISAPPROPRIATION, OR OTHERWISE. ALL RISK IS ASSUMED BY THE USER. IN NO EVENT SHALL ENVIRONMENTAL DATA RESOURCES, LLC OR ITS SUBSIDIARIES, AFFILIATES OR THIRD PARTY SUPPLIERS BE LIABLE TO ANYONE FOR ANY DIRECT, INCIDENTAL, INDIRECT, SPECIAL, CONSEQUENTIAL OR OTHER DAMAGES OF ANY TYPE OR KIND (INCLUDING BUT NOT LIMITED TO LOSS OF PROFITS, LOSS OF USE, OR LOSS OF DATA), ARISING OUT OF OR IN ANY WAY CONNECTED WITH THIS REPORT OR ANY OF THE DATA AND INFORMATION PROVIDED IN THIS REPORT. Any analyses, estimates, ratings, environmental risk levels, or risk codes provided in this Report are provided for illustrative purposes only, and are not intended to provide, nor should they be interpreted as providing any facts regarding, or prediction or forecast of, any environmental risk for any property. Only an assessment performed by a qualified environmental professional can provide findings, opinions or conclusions regarding the environmental risk or conditions in, on or at any property.

Copyright 2023 by Environmental Data Resources, Inc. All rights reserved. Reproduction in any media or format, in whole or in part, of any report or map of Environmental Data Resources, Inc., or its affiliates, is prohibited without prior written permission.

EDR and its logos (including Sanborn and Sanborn Map) are trademarks of Environmental Data Resources, LLC or its affiliates. All other trademarks used herein are the property of their respective owners.

Sanborn Sheet Key

This Certified Sanborn Map Report is based upon the following Sanborn Fire Insurance map sheets.

2007 Source Sheets


Volume 6, Sheet 55
2007


Volume 7, Sheet 14
2007

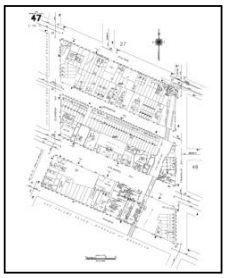
Volume 5, Sheet 47
2007


Volume 2, Sheet 41
2007

2006 Source Sheets


Volume 2, Sheet 41
2006

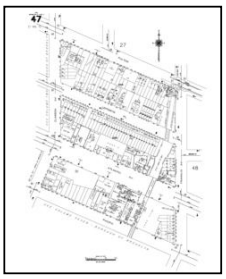
Volume 5, Sheet 47
2006


Volume 7, Sheet 14
2006


Volume 6, Sheet 55
2006

2005 Source Sheets


Volume 6, Sheet 55
2005


Volume 7, Sheet 14
2005

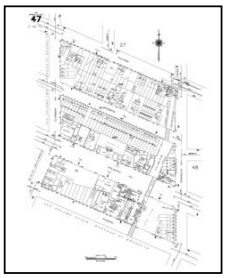
Volume 5, Sheet 47
2005


Volume 2, Sheet 41
2005

2004 Source Sheets


Volume 2, Sheet 41
2004


Volume 7, Sheet 14
2004

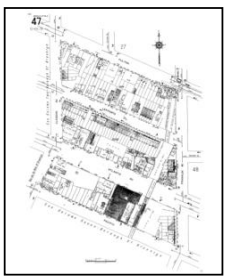
Volume 5, Sheet 47
2004


Volume 6, Sheet 55
2004

Sanborn Sheet Key

This Certified Sanborn Map Report is based upon the following Sanborn Fire Insurance map sheets.

2003 Source Sheets


Volume 6, Sheet 55
2003


Volume 7, Sheet 14
2003

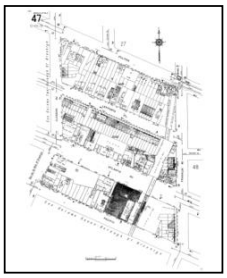
Volume 5, Sheet 47
2003


Volume 2, Sheet 41
2003

2002 Source Sheets


Volume 2, Sheet 41
2002


Volume 7, Sheet 14
2002


Volume 6, Sheet 55
2002

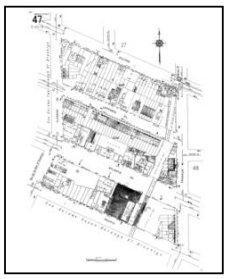
Volume 5, Sheet 47
2002

2001 Source Sheets


Volume 7, Sheet 14
2001


Volume 6, Sheet 55
2001

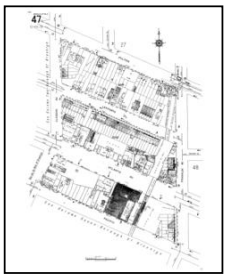
Volume 5, Sheet 47
2001


Volume 2, Sheet 41
2001

1995 Source Sheets

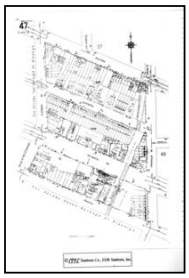
Volume 5, Sheet 47
1995-Nov

Sanborn Sheet Key

This Certified Sanborn Map Report is based upon the following Sanborn Fire Insurance map sheets.

1995 Source Sheets

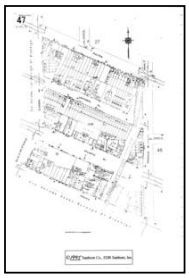

Volume 5, Sheet 47
1995-Jan



Volume 7, Sheet 14
1995



Volume 6, Sheet 55
1995



Volume 2, Sheet 41
1995

1994 Source Sheets



Volume 6, Sheet 55
1994



Volume 7, Sheet 14
1994

1993 Source Sheets

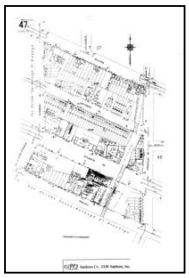

Volume 5, Sheet 47
1993



Volume 7, Sheet 14
1993



Volume 6, Sheet 55
1993



Volume 2, Sheet 41
1993

Sanborn Sheet Key

This Certified Sanborn Map Report is based upon the following Sanborn Fire Insurance map sheets.

1992 Source Sheets


Volume 2, Sheet 41
1992


Volume 6, Sheet 55
1992

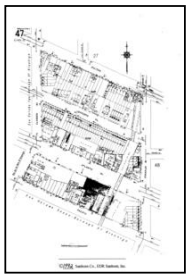
Volume 5, Sheet 47
1992


Volume 7, Sheet 14
1992

1991 Source Sheets

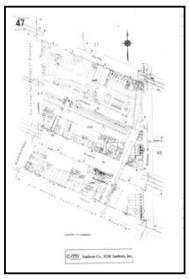
Volume 5, Sheet 47
1991


Volume 7, Sheet 14
1991


Volume 6, Sheet 55
1991


Volume 2, Sheet 41
1991

1989 Source Sheets


Volume 2, Sheet 41
1989


Volume 7, Sheet 14
1989

1988 Source Sheets


Volume 7, Sheet 14
1988


Volume 6, Sheet 55
1988

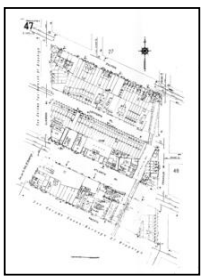
Volume 5, Sheet 47
1988


Volume 2, Sheet 41
1988

Sanborn Sheet Key

This Certified Sanborn Map Report is based upon the following Sanborn Fire Insurance map sheets.

1987 Source Sheets


Volume 2, Sheet 41
1987

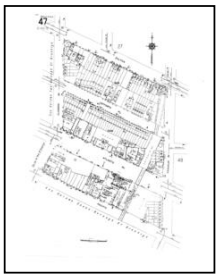
Volume 5, Sheet 47
1987


Volume 6, Sheet 55
1987


Volume 7, Sheet 14
1987

1985 Source Sheets


Volume 6, Sheet 55
1985

1982 Source Sheets


Volume 6, Sheet 55
1982


Volume 7, Sheet 14
1982

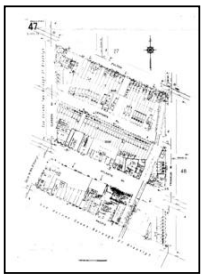
Volume 5, Sheet 47
1982


Volume 2, Sheet 41
1982

1979 Source Sheets


Volume 2, Sheet 41
1979


Volume 7, Sheet 14
1979


Volume 6, Sheet 55
1979

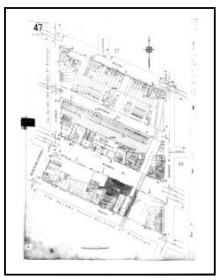
Volume 5, Sheet 47
1979

Sanborn Sheet Key

This Certified Sanborn Map Report is based upon the following Sanborn Fire Insurance map sheets.

1978 Source Sheets

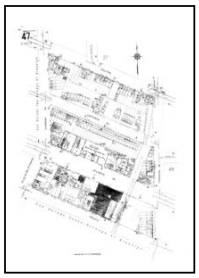

Volume 5, Sheet 47
1978



Volume 6, Sheet 55
1978



Volume 7, Sheet 14
1978

1965 Source Sheets

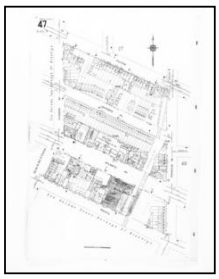

Volume 5, Sheet 47
1965



Volume 6, Sheet 55
1965



Volume 7, Sheet 14
1965

1963 Source Sheets



Volume 7, Sheet 14
1963

1951 Source Sheets

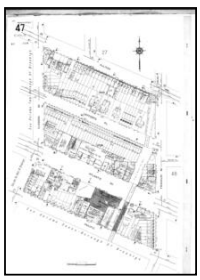

Volume 5, Sheet 47
1951



Volume 7, Sheet 14
1951



Volume 6, Sheet 55
1951

Sanborn Sheet Key

This Certified Sanborn Map Report is based upon the following Sanborn Fire Insurance map sheets.

1932 Source Sheets

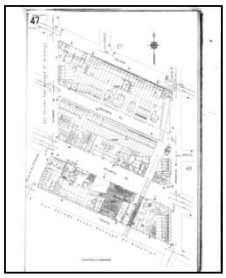

Volume 5, Sheet 47
1932



Volume 7, Sheet 14
1932

1926 Source Sheets



Volume 6, Sheet 55
1926

1908 Source Sheets



Volume 7, Sheet 23
1908

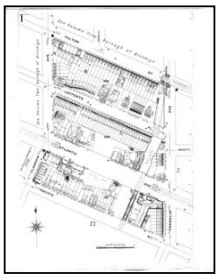

Volume 7, Sheet 1
1908

1906 Source Sheets



Volume 6, Sheet 80
1906

Sanborn Sheet Key

This Certified Sanborn Map Report is based upon the following Sanborn Fire Insurance map sheets.

1888 Source Sheets



Volume 7, Sheet 176
1888

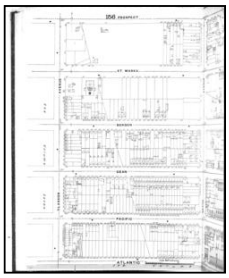

Volume 6, Sheet 155
1888



Volume 7, Sheet 166
1888

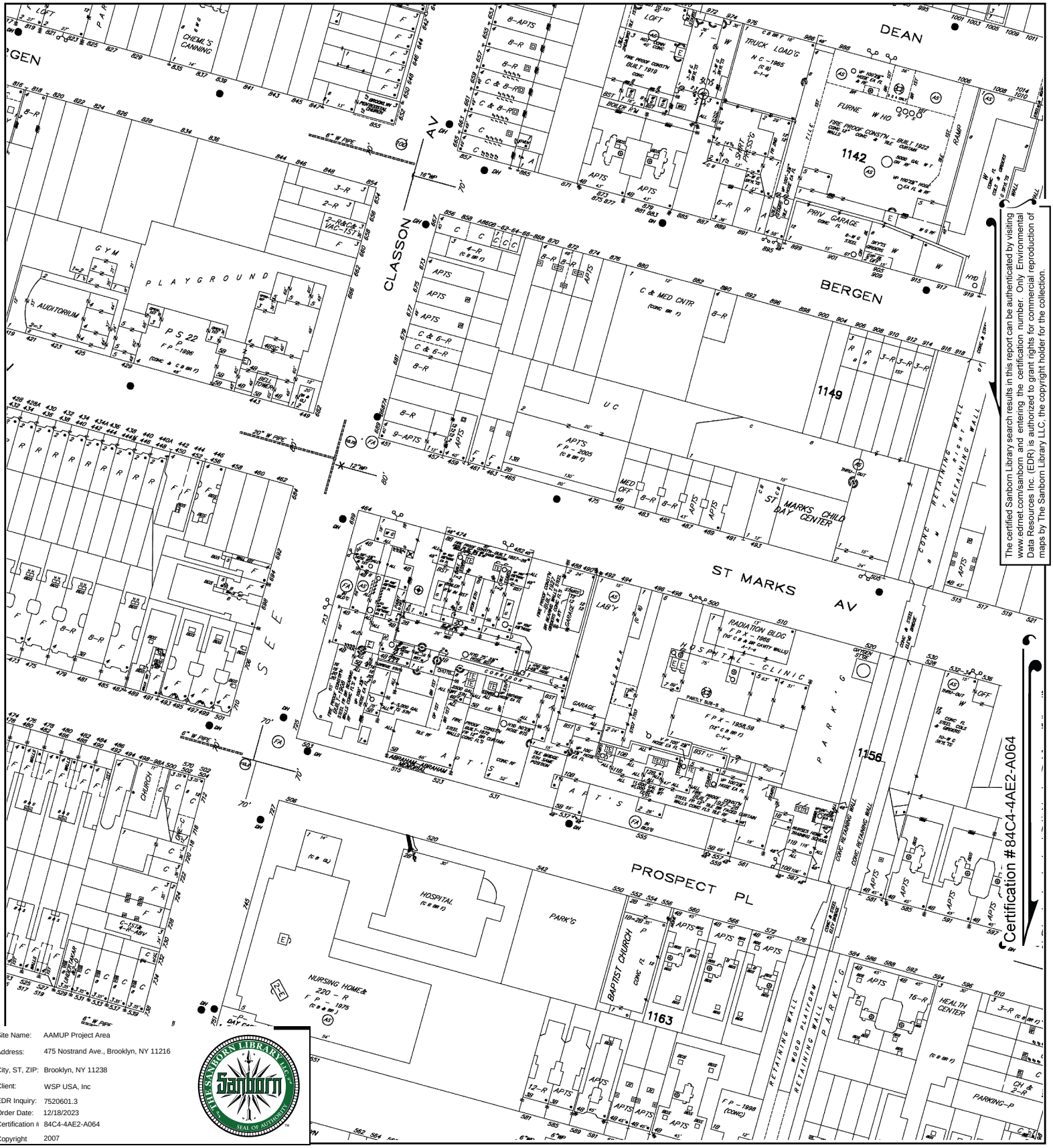

The certified Sanborn Library search results in this report can be authenticated by visiting www.edrnet.com/sanborn and entering the certification number. Only Environmental Data Resources Inc. (EDR) is authorized to grant rights for commercial reproduction of maps by The Sanborn Library LLC, the copyright holder for the collection.

Site Name: AAMUP Project Area
Address: 475 Nostrand Ave., Brooklyn, NY 11216
City, ST, ZIP: Brooklyn, NY 11238
Client: WSP USA, Inc
EDR Inquiry: 7520601.3
Order Date: 12/18/2023
Certification #: 84C4-4AE2-A064
Copyright 2007

This Certified Sanborn Map combines the following sheets.
Outlined areas indicate map sheets within the collection.



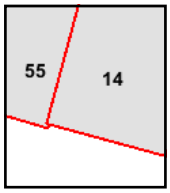

Volume 2, Sheet 41
Volume 5, Sheet 47
Volume 7, Sheet 14
Volume 6, Sheet 55

0 Feet 150 300 600

N

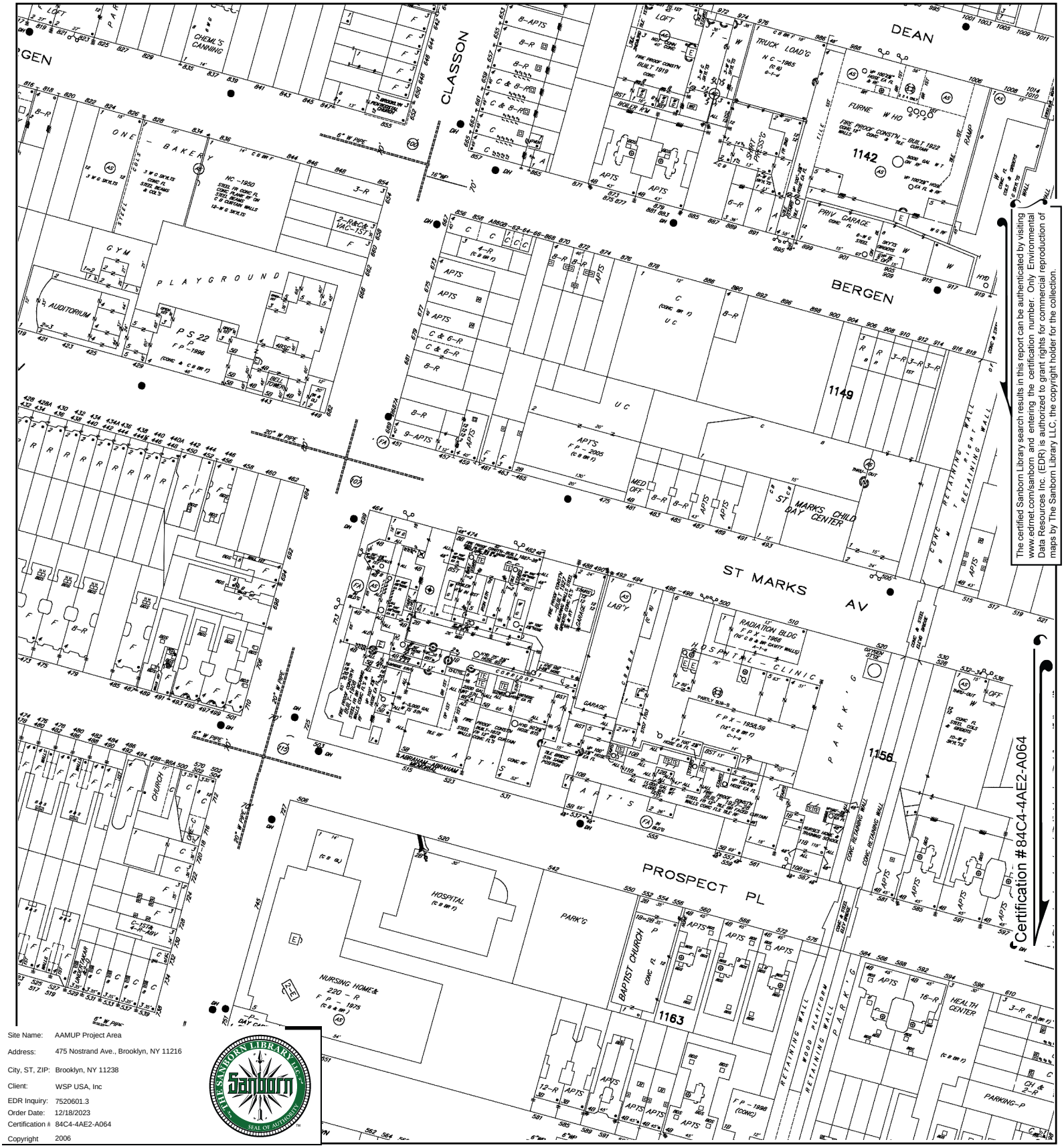

The certified Sanborn Library search results in this report can be authenticated by visiting www.edrnet.com/sanborn and entering the certification number. Only Environmental Data Resources Inc. (EDR) is authorized to grant rights for commercial reproduction of maps by The Sanborn Library LLC, the copyright holder for the collection.

Site Name: AAMUP Project Area
Address: 475 Nostrand Ave., Brooklyn, NY 11216
City, ST, ZIP: Brooklyn, NY 11238
Client: WSP USA, Inc
EDR Inquiry: 7520601.3
Order Date: 12/18/2023
Certification #: 84C4-4AE2-A064
Copyright 2006

This Certified Sanborn Map combines the following sheets.
Outlined areas indicate map sheets within the collection.

0 Feet 150 300 600



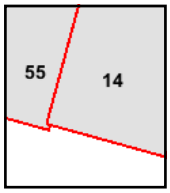

Volume 6, Sheet 55
Volume 7, Sheet 14
Volume 5, Sheet 47
Volume 2, Sheet 41

N



The certified Sanborn Library search results in this report can be authenticated by visiting www.edrnet.com/sanborn and entering the certification number. Only Environmental Data Resources Inc. (EDR) is authorized to grant rights for commercial reproduction of maps by The Sanborn Library LLC, the copyright holder for the collection.

Site Name:	AAMUP Project Area
Address:	475 Nostrand Ave., Brooklyn, NY 11216
City, ST, ZIP:	Brooklyn, NY 11238
Client:	WSP USA, Inc
EDR Inquiry:	7520601.3
Order Date:	12/18/2023
Certification #	84C4-4AE2-A064
Copyright	2005

This Certified Sanborn Map combines the following sheets.
Outlined areas indicate map sheets within the collection.

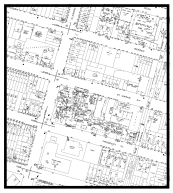

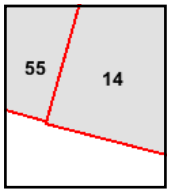

Volume 2, Sheet 41
Volume 5, Sheet 47
Volume 7, Sheet 14
Volume 6, Sheet 55

0 Feet 150 300 600

N

Certified Sanborn® Map

2004

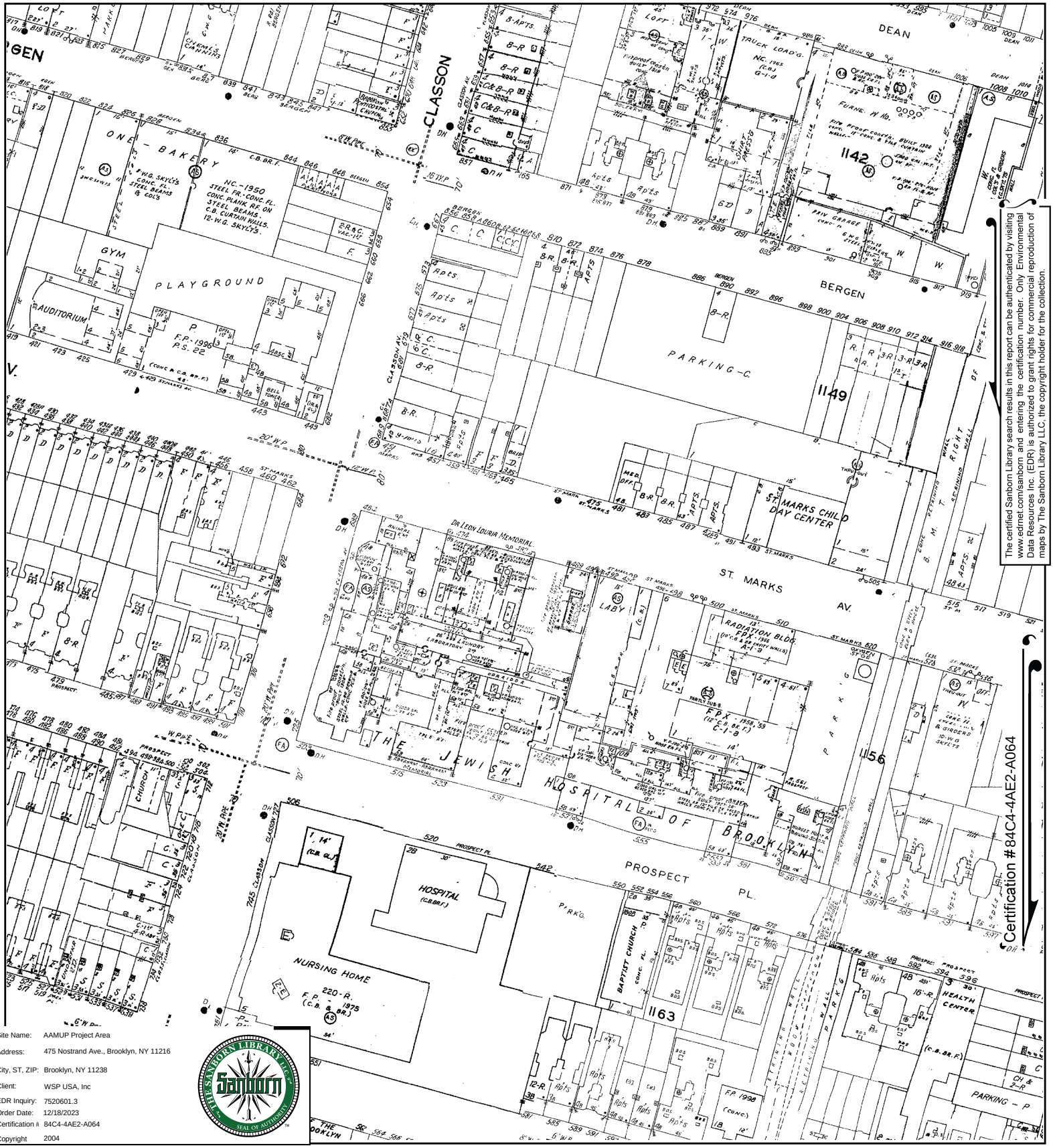

The certified Sanborn Library search results in this report can be authenticated by visiting www.edrnet.com/sanborn and entering the certification number. Only Environmental Data Resources Inc. (EDR) is authorized to grant rights for commercial reproduction of maps by The Sanborn Library LLC, the copyright holder for the collection.

Site Name:	AAMUP Project Area
Address:	475 Nostrand Ave., Brooklyn, NY 11216
City, ST, ZIP:	Brooklyn, NY 11238
Client:	WSP USA, Inc
EDR Inquiry:	7520601.3
Order Date:	12/18/2023
Certification #	84C4-4AE2-A064
Copyright	2004

This Certified Sanborn Map combines the following sheets.
Outlined areas indicate map sheets within the collection.



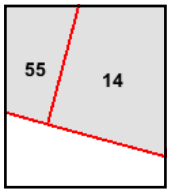

Volume 6, Sheet 55
Volume 5, Sheet 47
Volume 7, Sheet 14
Volume 2, Sheet 41

0 Feet 150 300 600

N

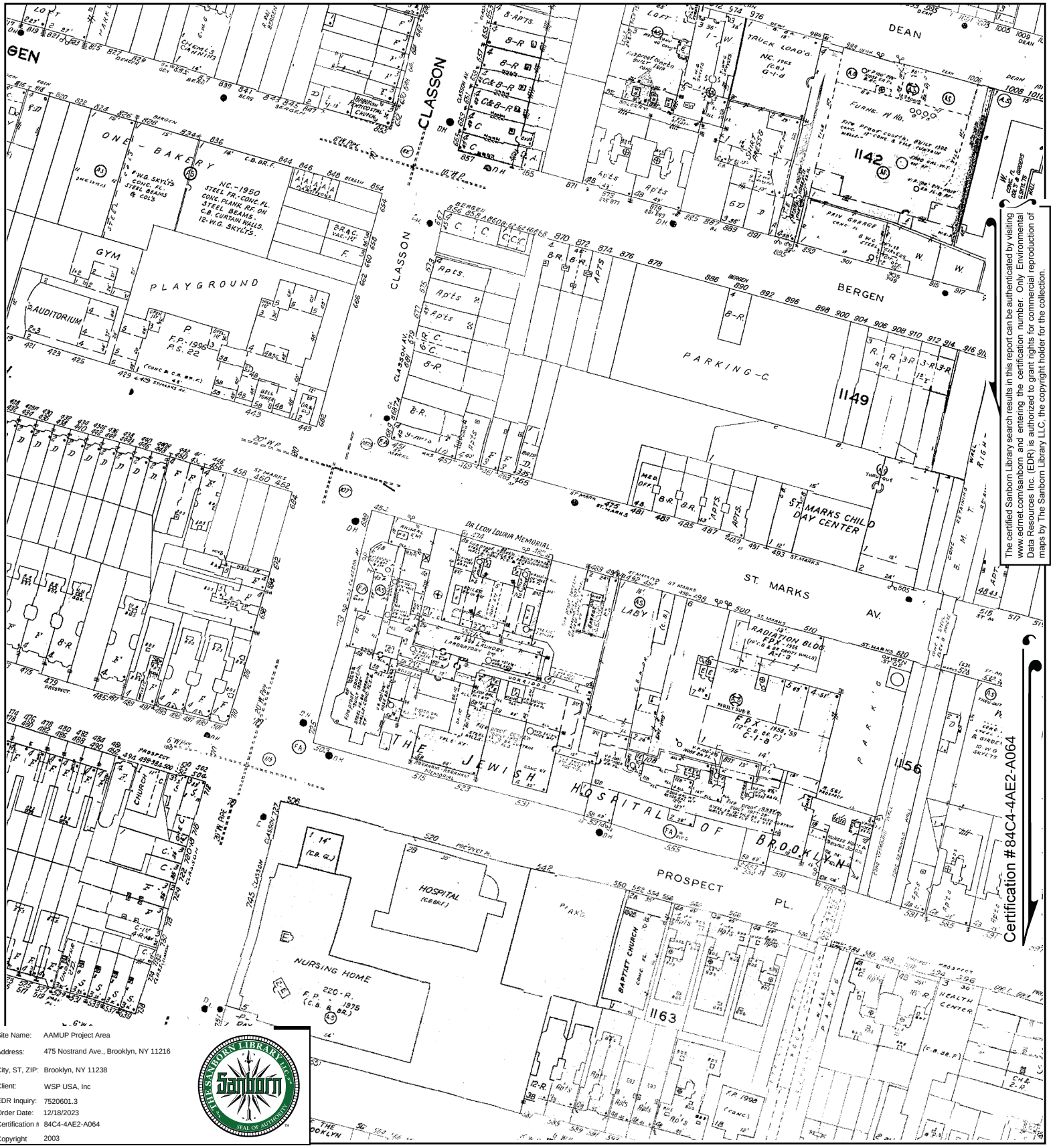

Certification #84C4-4AE2-A064

The certified Sanborn Library search results in this report can be authenticated by visiting www.edrnet.com/sanborn and entering the certification number. Only Environmental Data Resources Inc. (EDR) is authorized to grant rights for commercial reproduction of maps by The Sanborn Library LLC, the copyright holder for the collection.

Site Name:	AAMUP Project Area
Address:	475 Nostrand Ave., Brooklyn, NY 11216
City, ST, ZIP:	Brooklyn, NY 11238
Client:	WSP USA, Inc
EDR Inquiry:	7520601.3
Order Date:	12/18/2023
Certification #	84C4-4AE2-A064
Copyright	2003

THE SANBORN LIBRARY LLC
Sanborn
SEAL OF AUTHENTICITY

This Certified Sanborn Map combines the following sheets.
Outlined areas indicate map sheets within the collection.

0 Feet 150 300 600



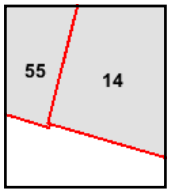

Volume 2, Sheet 41
Volume 5, Sheet 47
Volume 7, Sheet 14
Volume 6, Sheet 55

N

Certified Sanborn® Map

2002

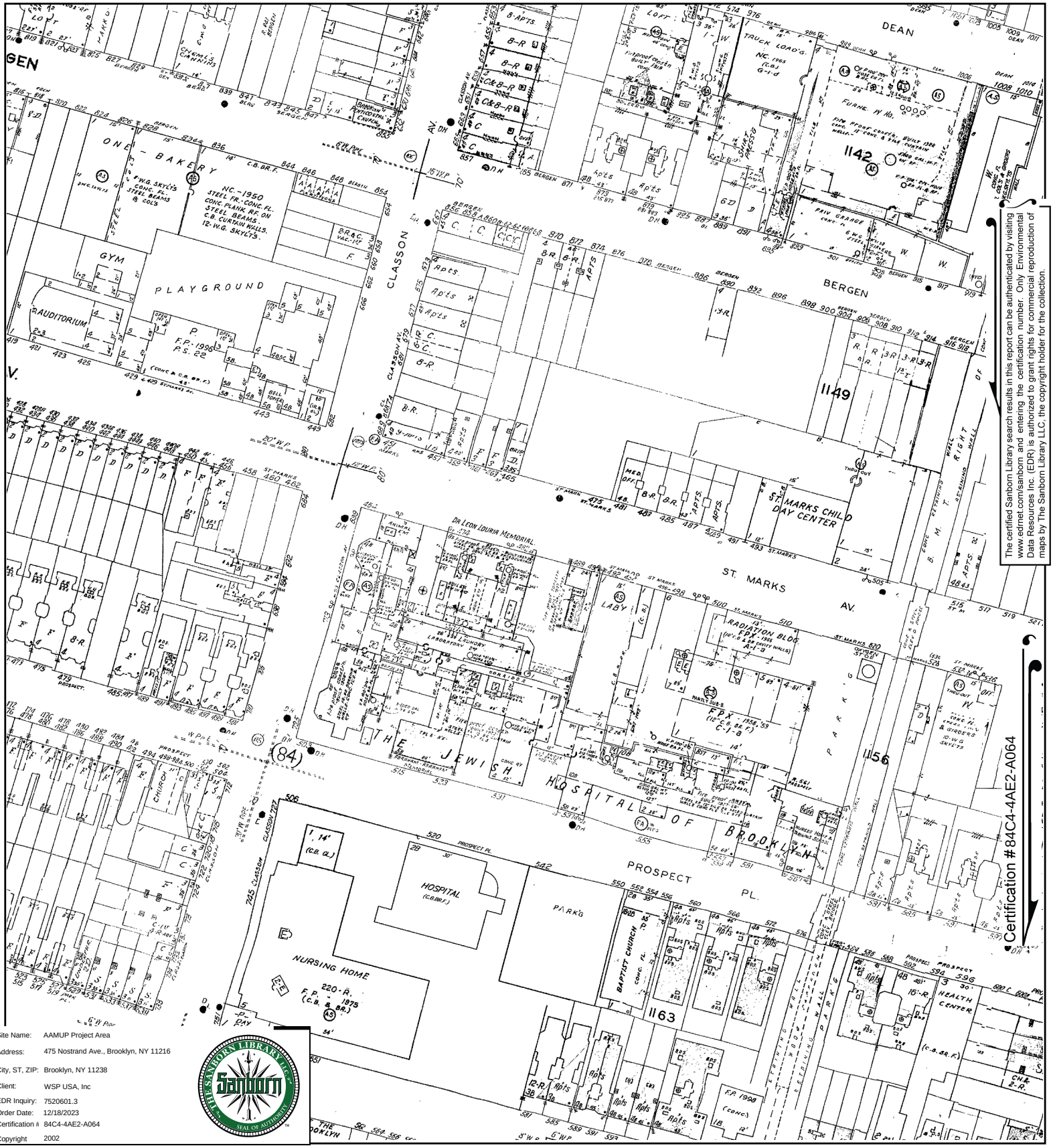

The certified Sanborn Library search results in this report can be authenticated by visiting www.edrnet.com/sanborn and entering the certification number. Only Environmental Data Resources Inc. (EDR) is authorized to grant rights for commercial reproduction of maps by The Sanborn Library LLC, the copyright holder for the collection.

Site Name:	AAMUP Project Area
Address:	475 Nostrand Ave., Brooklyn, NY 11216
City, ST, ZIP:	Brooklyn, NY 11238
Client:	WSP USA, Inc
EDR Inquiry:	7520601.3
Order Date:	12/18/2023
Certification #	84C4-4AE2-A064
Copyright	2002

This Certified Sanborn Map combines the following sheets.
Outlined areas indicate map sheets within the collection.



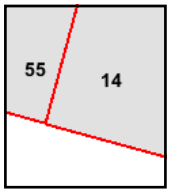

Volume 5, Sheet 47
Volume 6, Sheet 55
Volume 7, Sheet 14
Volume 2, Sheet 41

0 Feet 150 300 600

N

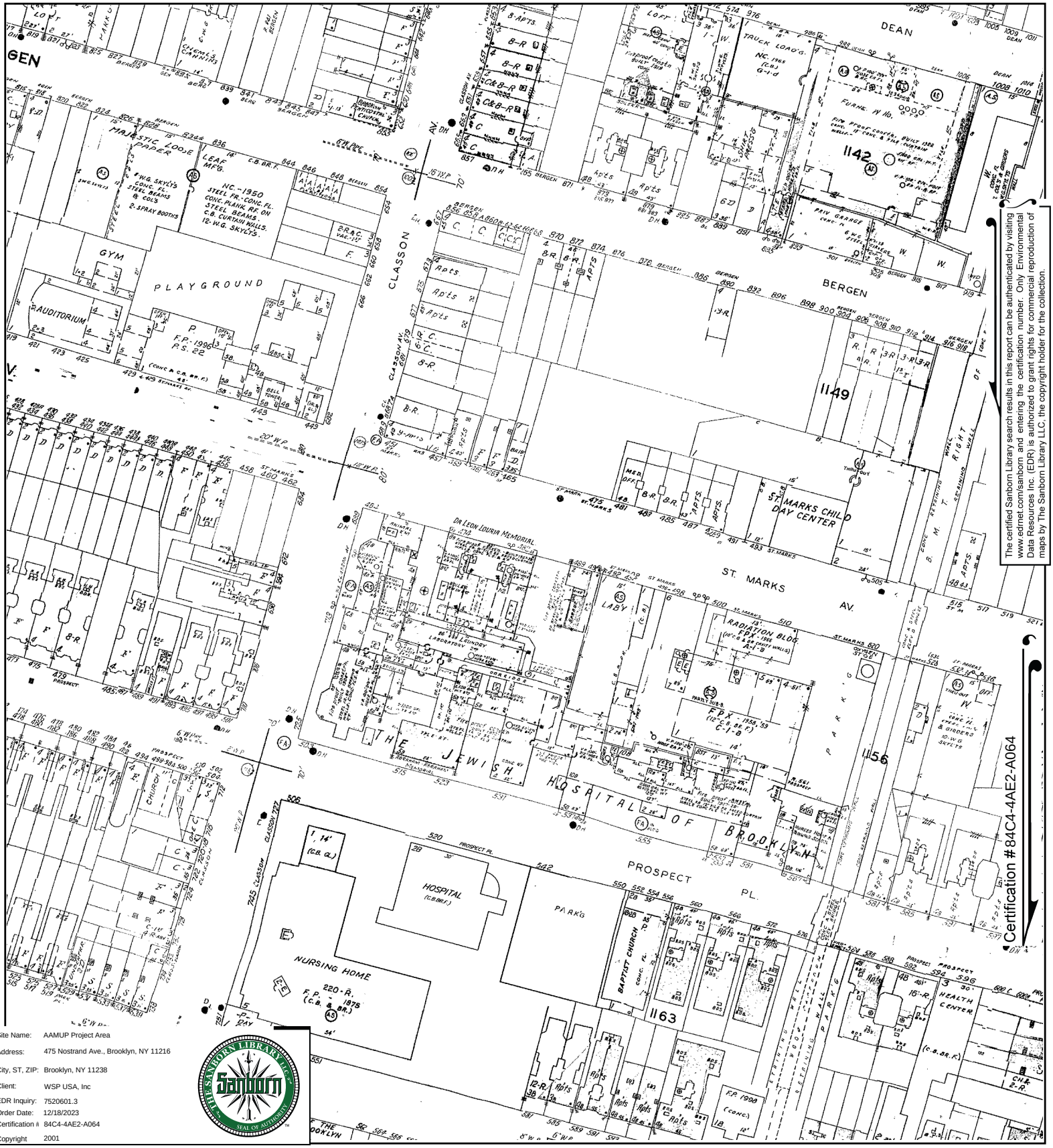

The certified Sanborn Library search results in this report can be authenticated by visiting www.edrnet.com/sanborn and entering the certification number. Only Environmental Data Resources Inc. (EDR) is authorized to grant rights for commercial reproduction of maps by The Sanborn Library LLC, the copyright holder for the collection.

Site Name:	AAMUP Project Area
Address:	475 Nostrand Ave., Brooklyn, NY 11216
City, ST, ZIP:	Brooklyn, NY 11238
Client:	WSP USA, Inc
EDR Inquiry:	7520601.3
Order Date:	12/18/2023
Certification #	84C4-4AE2-A064
Copyright	2001

This Certified Sanborn Map combines the following sheets.
Outlined areas indicate map sheets within the collection.



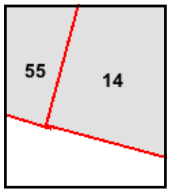

Volume 2, Sheet 41
Volume 5, Sheet 47
Volume 6, Sheet 55
Volume 7, Sheet 14

0 Feet 150 300 600

N

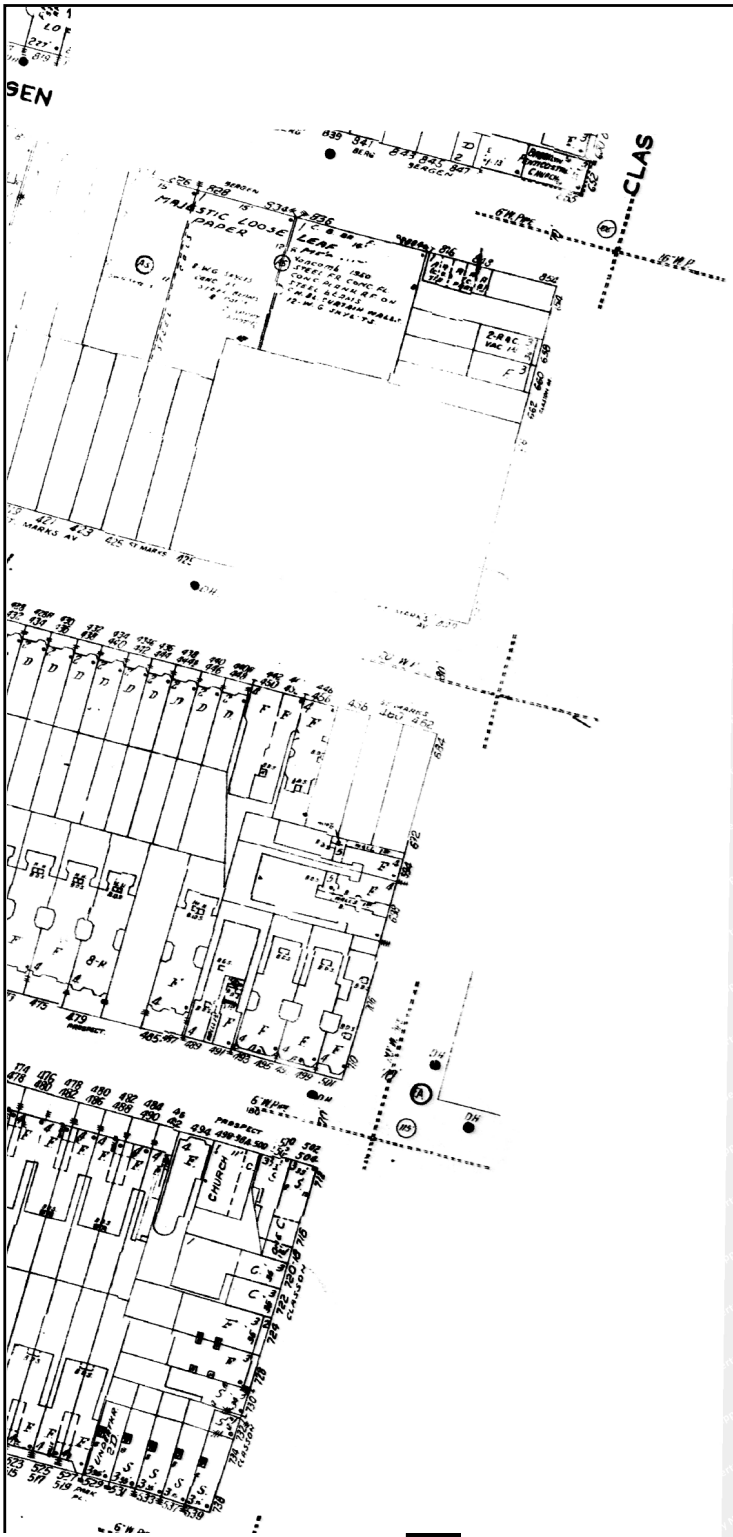

The certified Sanborn Library search results in this report can be authenticated by visiting www.edrnet.com/sanborn and entering the certification number. Only Environmental Data Resources Inc. (EDR) is authorized to grant rights for commercial reproduction of maps by The Sanborn Library LLC, the copyright holder for the collection.

Certification #84C4-4AE2-A064

Site Name: AAMUP Project Area
Address: 475 Nostrand Ave., Brooklyn, NY 11216
City, ST, ZIP: Brooklyn, NY 11238
Client: WSP USA, Inc
EDR Inquiry: 7520601.3
Order Date: 12/18/2023
Certification #: 84C4-4AE2-A064
Copyright: 1995

This Certified Sanborn Map combines the following sheets.
Outlined areas indicate map sheets within the collection.



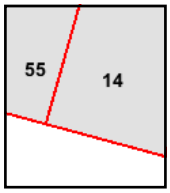

Volume 2, Sheet 41
Volume 6, Sheet 55
Volume 7, Sheet 14
Volume 5, Sheet 47
Volume 5, Sheet 47

0 Feet 150 300 600

N



The certified Sanborn Library search results in this report can be authenticated by visiting www.edrnet.com/sanborn and entering the certification number. Only Environmental Data Resources Inc. (EDR) is authorized to grant rights for commercial reproduction of maps by The Sanborn Library LLC, the copyright holder for the collection.

Site Name:	AAMUP Project Area
Address:	475 Nostrand Ave., Brooklyn, NY 11216
City, ST, ZIP:	Brooklyn, NY 11238
Client:	WSP USA, Inc
EDR Inquiry:	7520601.3
Order Date:	12/18/2023
Certification #	84C4-4AE2-A064
Copyright	1994

This Certified Sanborn Map combines the following sheets.
Outlined areas indicate map sheets within the collection.

0 Feet 150 300 600

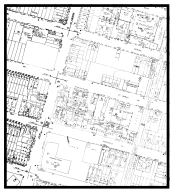

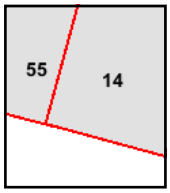

Volume 7, Sheet 14
Volume 6, Sheet 55

N



The certified Sanborn Library search results in this report can be authenticated by visiting www.edrnet.com/sanborn and entering the certification number. Only Environmental Data Resources Inc. (EDR) is authorized to grant rights for commercial reproduction of maps by The Sanborn Library LLC, the copyright holder for the collection.

Certification #84C4-4AE2-A064

Site Name:	AAMUP Project Area
Address:	475 Nostrand Ave., Brooklyn, NY 11216
City, ST, ZIP:	Brooklyn, NY 11238
Client:	WSP USA, Inc
EDR Inquiry:	7520601.3
Order Date:	12/18/2023
Certification #	84C4-4AE2-A064
Copyright	1993

This Certified Sanborn Map combines the following sheets.
Outlined areas indicate map sheets within the collection.

0 Feet 150 300 600



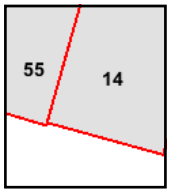

Volume 2, Sheet 41
Volume 6, Sheet 55
Volume 7, Sheet 14
Volume 5, Sheet 47

N



The certified Sanborn Library search results in this report can be authenticated by visiting www.edrnet.com/sanborn and entering the certification number. Only Environmental Data Resources Inc. (EDR) is authorized to grant rights for commercial reproduction of maps by The Sanborn Library LLC, the copyright holder for the collection.

Certification #84C4-4AE2-A064

Site Name:	AAMUP Project Area
Address:	475 Nostrand Ave., Brooklyn, NY 11216
City, ST, ZIP:	Brooklyn, NY 11238
Client:	WSP USA, Inc
EDR Inquiry:	7520601.3
Order Date:	12/18/2023
Certification #	84C4-4AE2-A064
Copyright	1992

This Certified Sanborn Map combines the following sheets.
Outlined areas indicate map sheets within the collection.

0 Feet 150 300 600



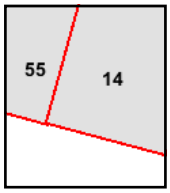

Volume 7, Sheet 14
Volume 5, Sheet 47
Volume 6, Sheet 55
Volume 2, Sheet 41

N



The certified Sanborn Library search results in this report can be authenticated by visiting www.edrnet.com/sanborn and entering the certification number. Only Environmental Data Resources Inc. (EDR) is authorized to grant rights for commercial reproduction of maps by The Sanborn Library LLC, the copyright holder for the collection.

Site Name:	AAMUP Project Area
Address:	475 Nostrand Ave., Brooklyn, NY 11216
City, ST, ZIP:	Brooklyn, NY 11238
Client:	WSP USA, Inc
EDR Inquiry:	7520601.3
Order Date:	12/18/2023
Certification #:	84C4-4AE2-A064
Copyright	1991

This Certified Sanborn Map combines the following sheets.
Outlined areas indicate map sheets within the collection.



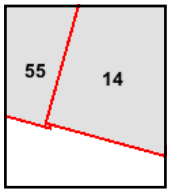

Volume 2, Sheet 41
Volume 6, Sheet 55
Volume 7, Sheet 14
Volume 5, Sheet 47

0 Feet 150 300 600

N



The certified Sanborn Library search results in this report can be authenticated by visiting www.edrnet.com/sanborn and entering the certification number. Only Environmental Data Resources Inc. (EDR) is authorized to grant rights for commercial reproduction of maps by The Sanborn Library LLC, the copyright holder for the collection.

Site Name:	AAMUP Project Area
Address:	475 Nostrand Ave., Brooklyn, NY 11216
City, ST, ZIP:	Brooklyn, NY 11238
Client:	WSP USA, Inc
EDR Inquiry:	7520601.3
Order Date:	12/18/2023
Certification #:	84C4-4AE2-A064
Copyright	1989

This Certified Sanborn Map combines the following sheets.
Outlined areas indicate map sheets within the collection.



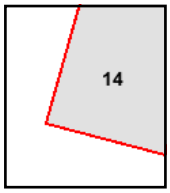

Volume 7, Sheet 14
Volume 2, Sheet 41

0 Feet 150 300 600

N

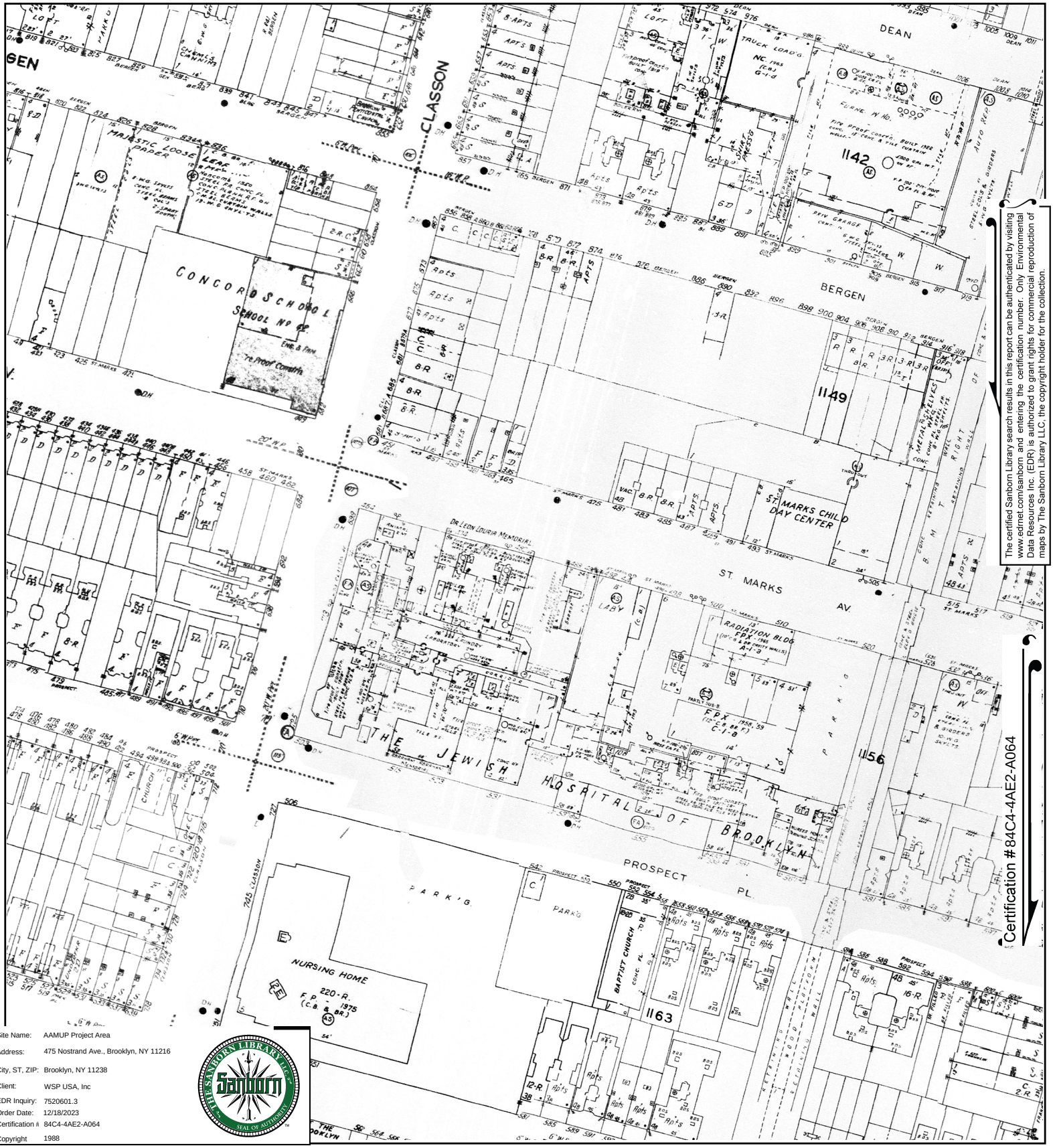

The certified Sanborn Library search results in this report can be authenticated by visiting www.edrnet.com/sanborn and entering the certification number. Only Environmental Data Resources Inc. (EDR) is authorized to grant rights for commercial reproduction of maps by The Sanborn Library LLC, the copyright holder for the collection.

Certification #84C4-4AE2-A064

Site Name:	AAMUP Project Area
Address:	475 Nostrand Ave., Brooklyn, NY 11216
City, ST, ZIP:	Brooklyn, NY 11238
Client:	WSP USA, Inc
EDR Inquiry:	7520601.3
Order Date:	12/18/2023
Certification #	84C4-4AE2-A064
Copyright	1988

This Certified Sanborn Map combines the following sheets.
Outlined areas indicate map sheets within the collection.



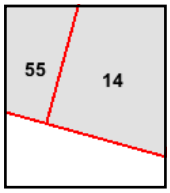

Volume 2, Sheet 41
Volume 5, Sheet 47
Volume 6, Sheet 55
Volume 7, Sheet 14

0 Feet 150 300 600

N



The certified Sanborn Library search results in this report can be authenticated by visiting www.edrnet.com/sanborn and entering the certification number. Only Environmental Data Resources Inc. (EDR) is authorized to grant rights for commercial reproduction of maps by The Sanborn Library LLC, the copyright holder for the collection.

Site Name:	AAMUP Project Area
Address:	475 Nostrand Ave., Brooklyn, NY 11216
City, ST, ZIP:	Brooklyn, NY 11238
Client:	WSP USA, Inc
EDR Inquiry:	7520601.3
Order Date:	12/18/2023
Certification #	84C4-4AE2-A064
Copyright	1987

This Certified Sanborn Map combines the following sheets.
Outlined areas indicate map sheets within the collection.

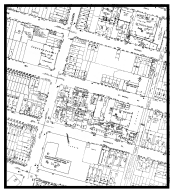

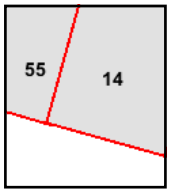

Volume 7, Sheet 14
Volume 6, Sheet 55
Volume 5, Sheet 47
Volume 2, Sheet 41

0 Feet 150 300 600

N

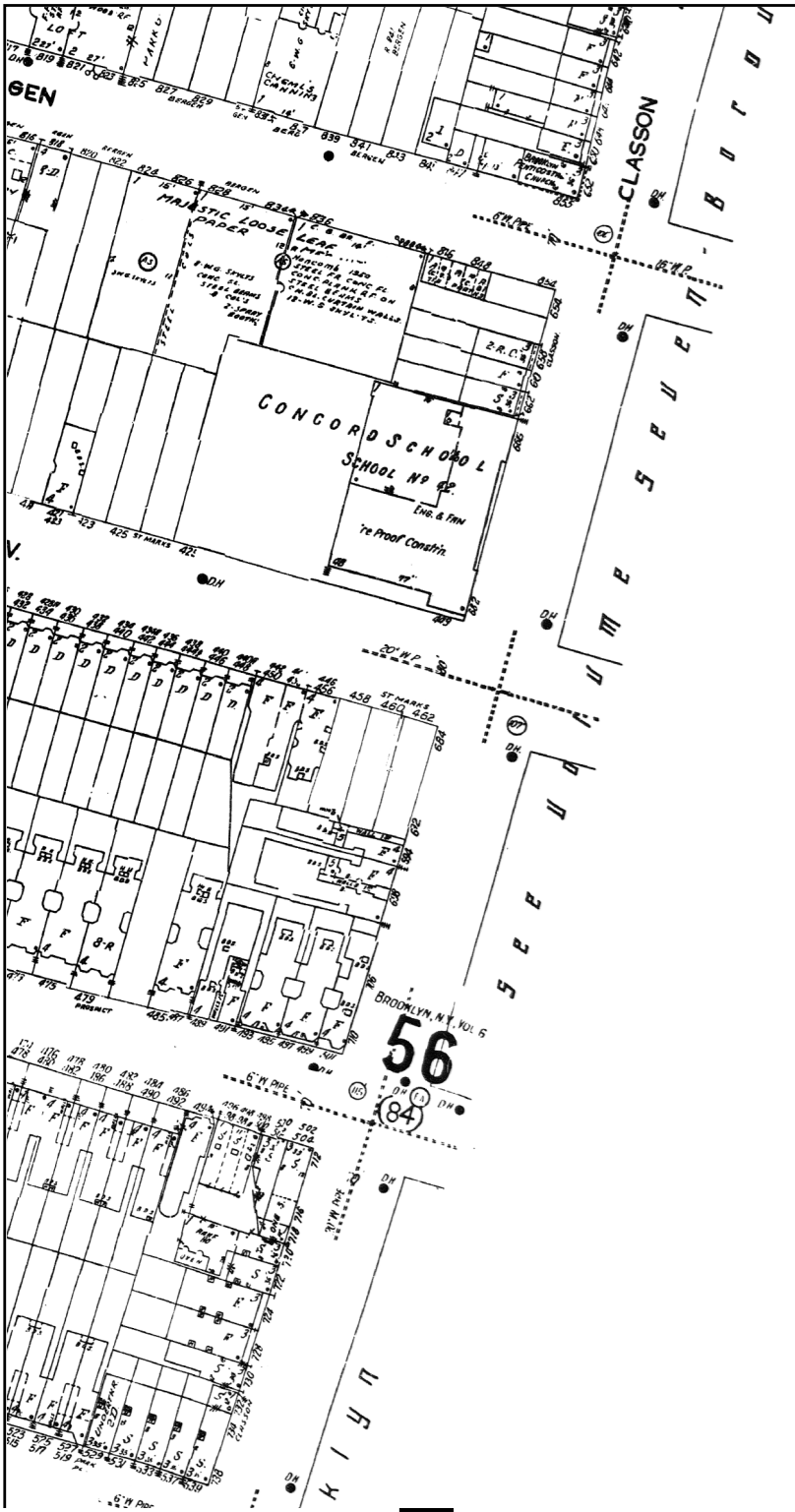

The certified Sanborn Library search results in this report can be authenticated by visiting www.edrnet.com/sanborn and entering the certification number. Only Environmental Data Resources Inc. (EDR) is authorized to grant rights for commercial reproduction of maps by The Sanborn Library LLC, the copyright holder for the collection.

Certification #84C4-4AE2-A064

Site Name:	AAMUP Project Area
Address:	475 Nostrand Ave., Brooklyn, NY 11216
City, ST, ZIP:	Brooklyn, NY 11238
Client:	WSP USA, Inc
EDR Inquiry:	7520601.3
Order Date:	12/18/2023
Certification #:	84C4-4AE2-A064
Copyright	1985

This Certified Sanborn Map combines the following sheets.
Outlined areas indicate map sheets within the collection.



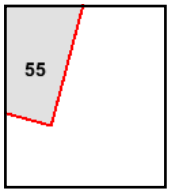

Volume 6, Sheet 55

0 Feet 150 300 600

N

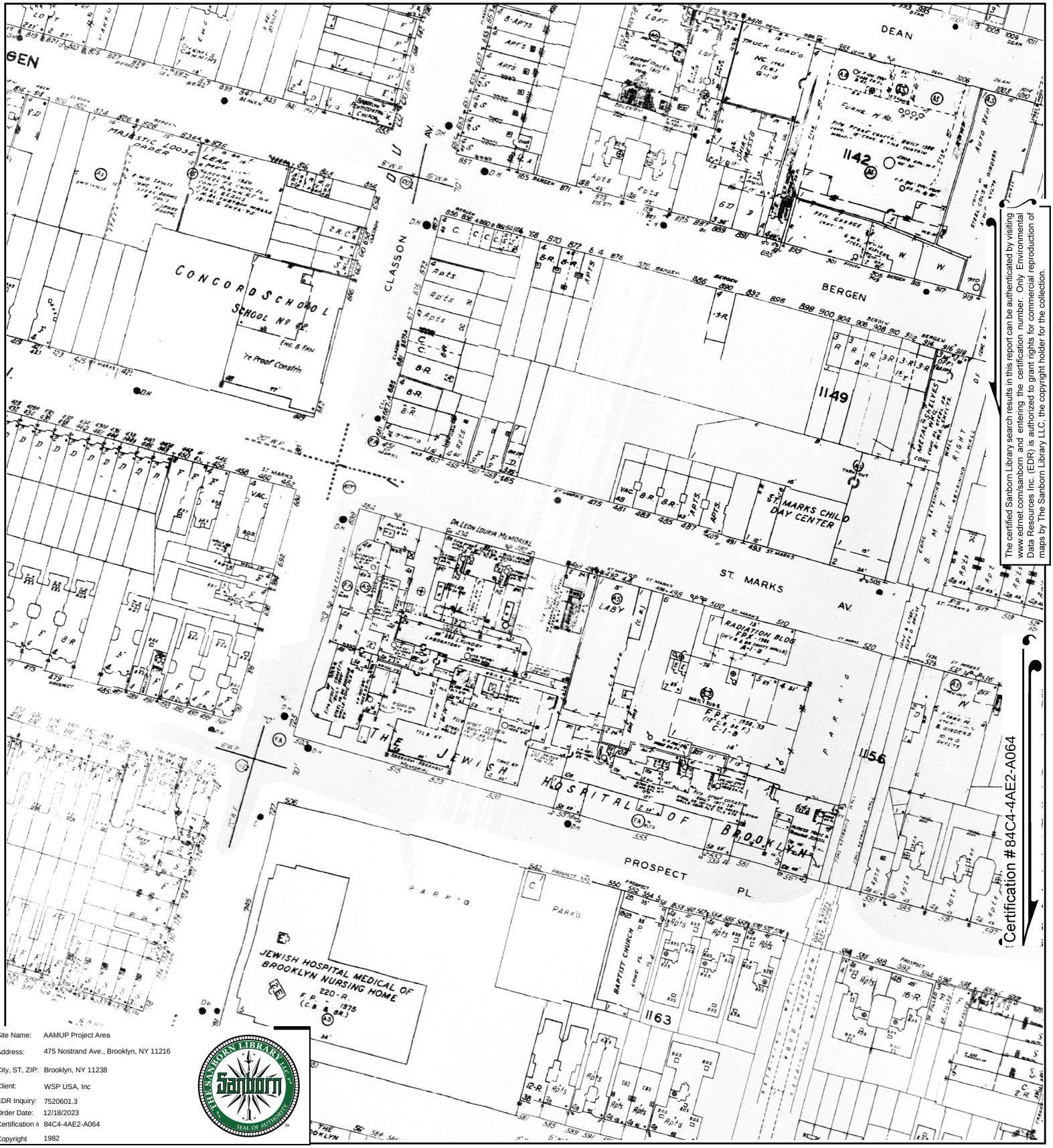

The certified Sanborn Library search results in this report can be authenticated by visiting www.edrnet.com/sanborn and entering the certification number. Only Environmental Data Resources Inc. (EDR) is authorized to grant rights for commercial reproduction of maps by The Sanborn Library LLC, the copyright holder for the collection.

Certification #84C4-4AE2-A064

Site Name:	AAMUP Project Area
Address:	475 Nostrand Ave., Brooklyn, NY 11216
City, ST, ZIP:	Brooklyn, NY 11238
Client:	WSP USA, Inc
EDR Inquiry:	7520601.3
Order Date:	12/18/2023
Certification #	84C4-4AE2-A064
Copyright	1982

This Certified Sanborn Map combines the following sheets.
Outlined areas indicate map sheets within the collection.



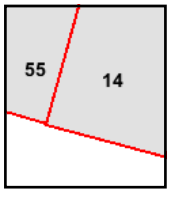

Volume 2, Sheet 41
Volume 5, Sheet 47
Volume 7, Sheet 14
Volume 6, Sheet 55

0 Feet 150 300 600

N

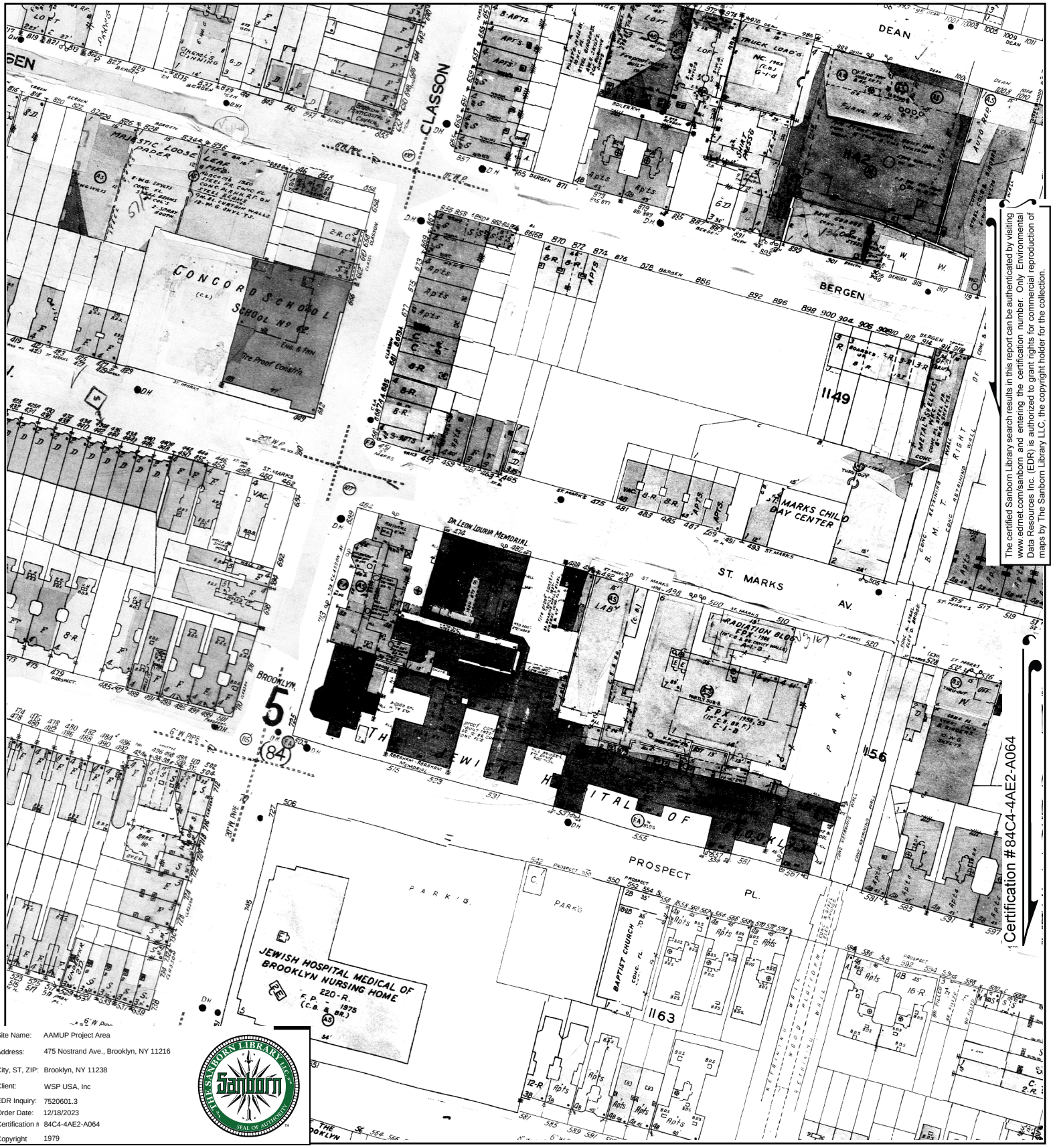

Site Name: AAMUP Project Area
Address: 475 Nostrand Ave., Brooklyn, NY 11216
City, ST, ZIP: Brooklyn, NY 11238
Client: WSP USA, Inc
EDR Inquiry: 7520601.3
Order Date: 12/18/2023
Certification #: 84C4-4AE2-A064
Copyright 1979

The certified Sanborn Library search results in this report can be authenticated by visiting www.edrnet.com/sanborn and entering the certification number. Only Environmental Data Resources Inc. (EDR) is authorized to grant rights for commercial reproduction of maps by The Sanborn Library LLC, the copyright holder for the collection.

This Certified Sanborn Map combines the following sheets.
Outlined areas indicate map sheets within the collection.

0 Feet 150 300 600



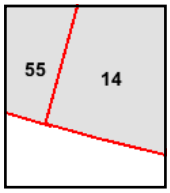

Volume 5, Sheet 47
Volume 6, Sheet 55
Volume 7, Sheet 14
Volume 2, Sheet 41

N

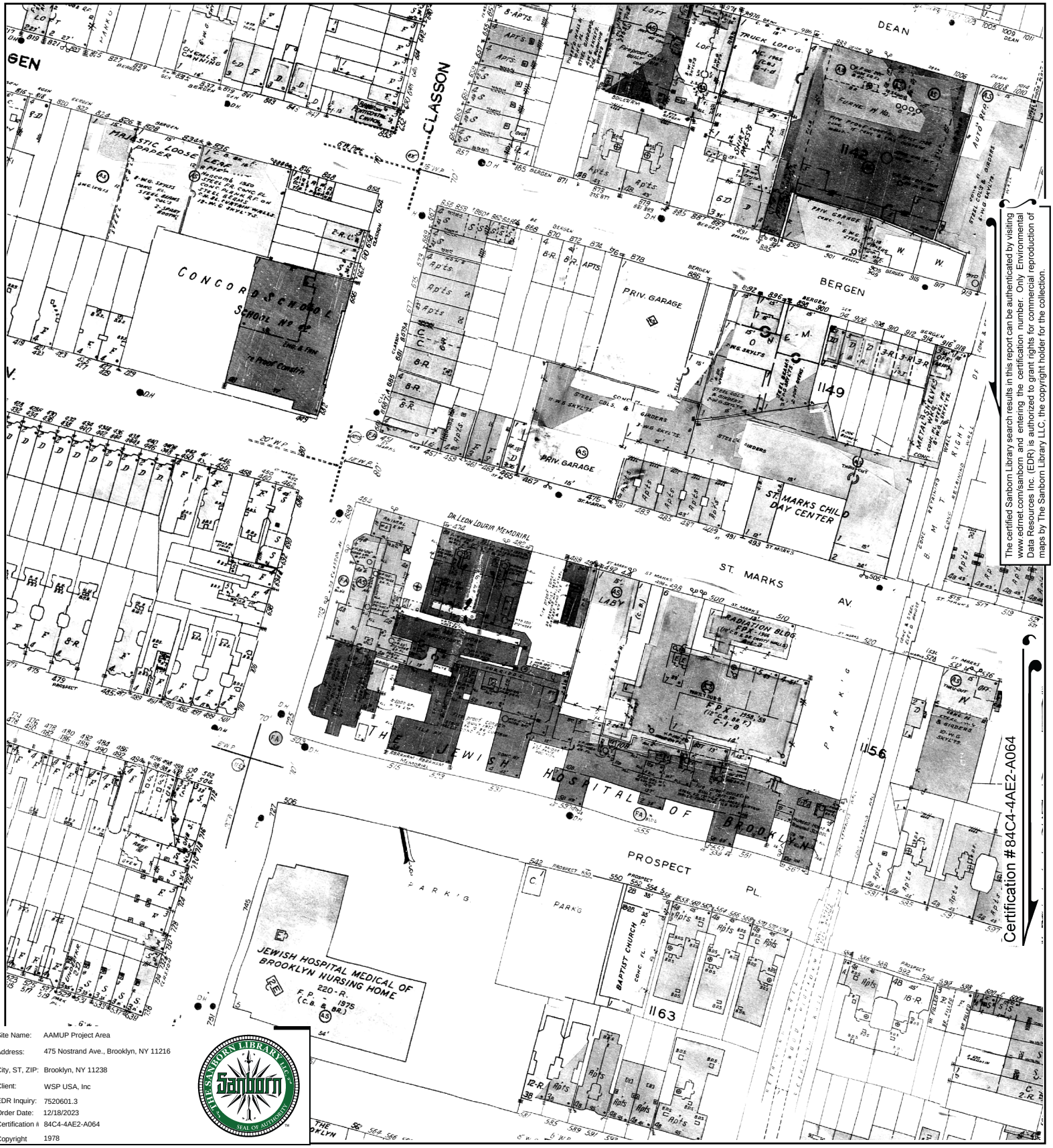

The certified Sanborn Library search results in this report can be authenticated by visiting www.edrnet.com/sanborn and entering the certification number. Only Environmental Data Resources Inc. (EDR) is authorized to grant rights for commercial reproduction of maps by The Sanborn Library LLC, the copyright holder for the collection.

Certification #84C4-4AE2-A064

Site Name:	AAMUP Project Area
Address:	475 Nostrand Ave., Brooklyn, NY 11216
City, ST, ZIP:	Brooklyn, NY 11238
Client:	WSP USA, Inc
EDR Inquiry:	7520601.3
Order Date:	12/18/2023
Certification #	84C4-4AE2-A064
Copyright	1978

This Certified Sanborn Map combines the following sheets.
Outlined areas indicate map sheets within the collection.

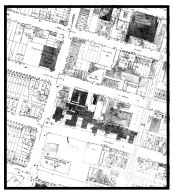

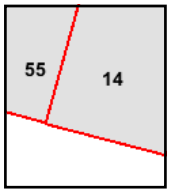

Volume 7, Sheet 14
Volume 6, Sheet 55
Volume 5, Sheet 47

0 Feet 150 300 600

N

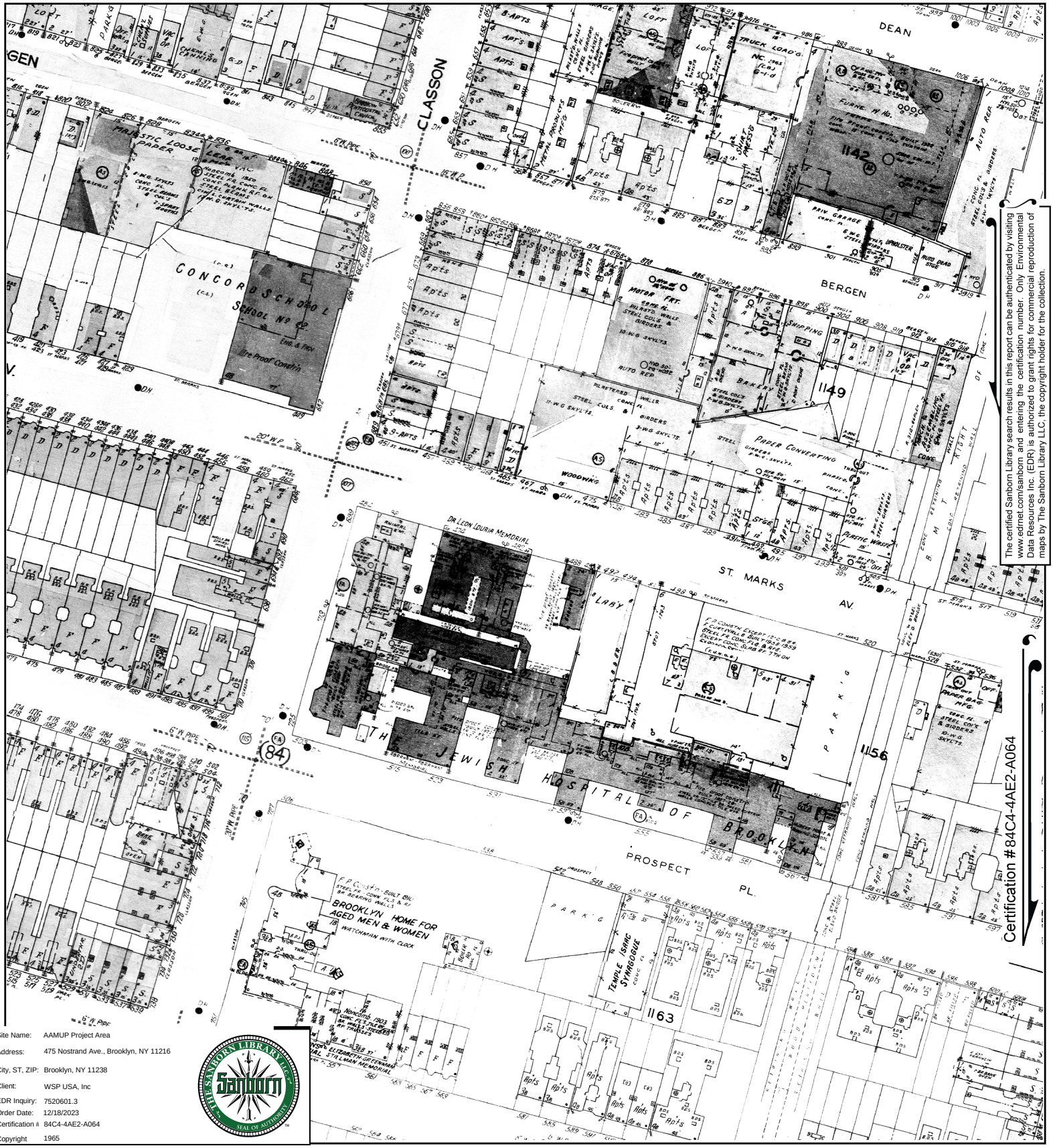

The certified Sanborn Library search results in this report can be authenticated by visiting www.edrnet.com/sanborn and entering the certification number. Only Environmental Data Resources Inc. (EDR) is authorized to grant rights for commercial reproduction of maps by The Sanborn Library LLC, the copyright holder for the collection.

Certification #84C4-4AE2-A064

Site Name: AAMUP Project Area
Address: 475 Nostrand Ave., Brooklyn, NY 11216
City, ST, ZIP: Brooklyn, NY 11238
Client: WSP USA, Inc
EDR Inquiry: 7520601.3
Order Date: 12/18/2023
Certification #: 84C4-4AE2-A064
Copyright 1965

This Certified Sanborn Map combines the following sheets.
Outlined areas indicate map sheets within the collection.

0 Feet 150 300 600



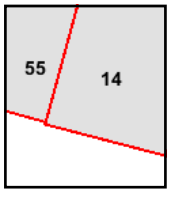

Volume 7, Sheet 14
Volume 6, Sheet 55
Volume 5, Sheet 47

N

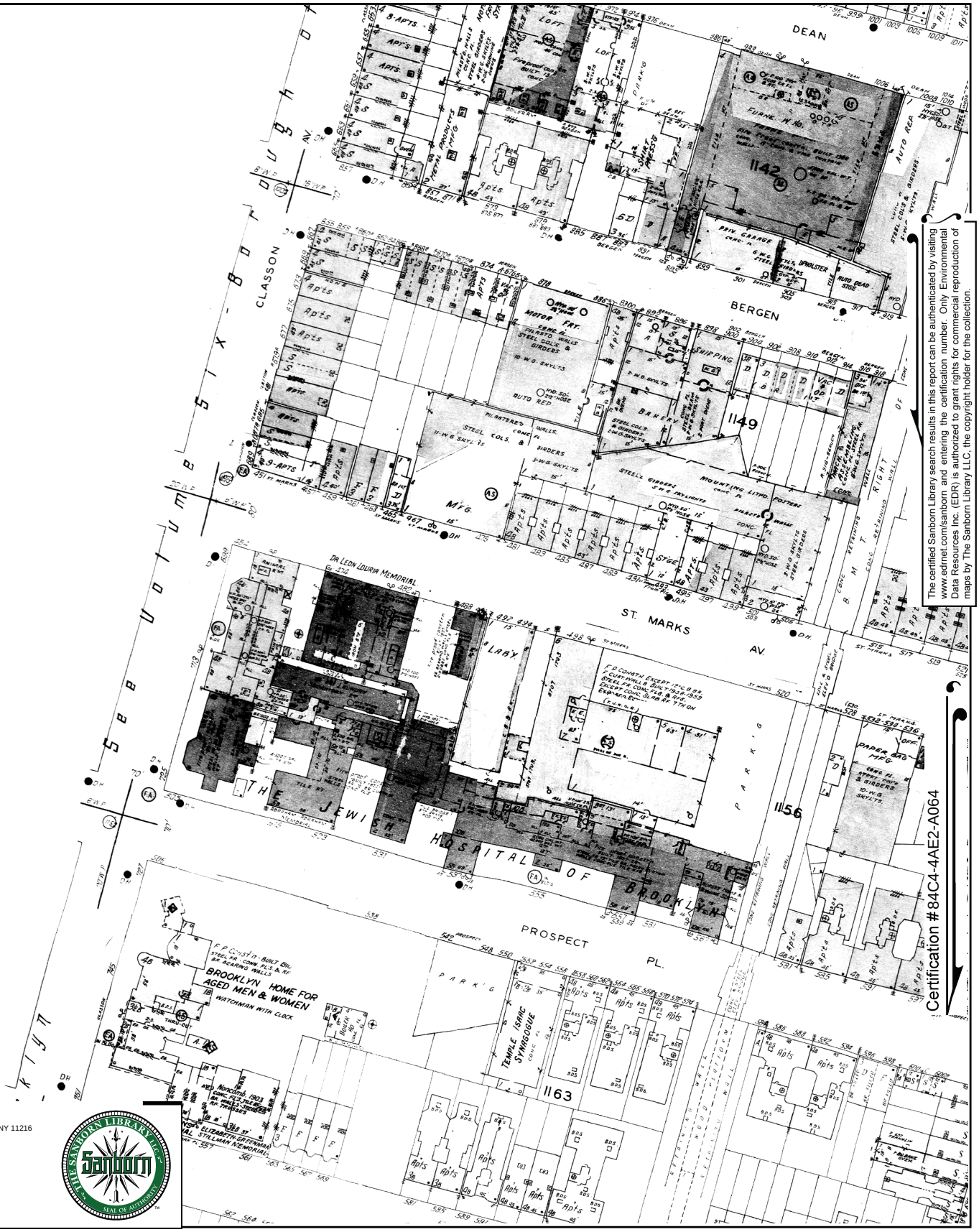

The certified Sanborn Library search results in this report can be authenticated by visiting www.edrnet.com/sanborn and entering the certification number. Only Environmental Data Resources Inc. (EDR) is authorized to grant rights for commercial reproduction of maps by The Sanborn Library LLC, the copyright holder for the collection.

Certification #84C4-4AE2-A064

Site Name:	AAMUP Project Area
Address:	475 Nostrand Ave., Brooklyn, NY 11216
City, ST, ZIP:	Brooklyn, NY 11238
Client:	WSP USA, Inc
EDR Inquiry:	7520601.3
Order Date:	12/18/2023
Certification #:	84C4-4AE2-A064
Copyright	1963

This Certified Sanborn Map combines the following sheets.
Outlined areas indicate map sheets within the collection.

0 Feet 150 300 600



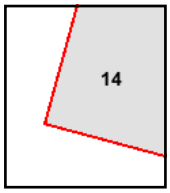

Volume 7, Sheet 14

N



The certified Sanborn Library search results in this report can be authenticated by visiting www.edrnet.com/sanborn and entering the certification number. Only Environmental Data Resources Inc. (EDR) is authorized to grant rights for commercial reproduction of maps by The Sanborn Library LLC, the copyright holder for the collection.

Site Name: AAMUP Project Area
Address: 475 Nostrand Ave., Brooklyn, NY 11216
City, ST, ZIP: Brooklyn, NY 11238
Client: WSP USA, Inc
EDR Inquiry: 7520601.3
Order Date: 12/18/2023
Certification #: 84C4-4AE2-A064
Copyright 1888

This Certified Sanborn Map combines the following sheets.
Outlined areas indicate map sheets within the collection.



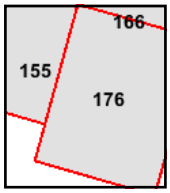

Volume 7, Sheet 166
Volume 6, Sheet 155
Volume 7, Sheet 176

0 Feet 150 300 600

N

AAMUP Project Area

475 Nostrand Ave., Brooklyn, NY 11216

Brooklyn, NY 11238

Inquiry Number: 7520601.3

December 18, 2023

Certified Sanborn® Map Report

6 Armstrong Road, 4th floor
Shelton, CT 06484
Toll Free: 800.352.0050
www.edrnet.com

Certified Sanborn® Map Report

12/18/23

Site Name:

AAMUP Project Area
475 Nostrand Ave., Brooklyn, N
Brooklyn, NY 11238
EDR Inquiry # 7520601.3

Client Name:

WSP USA, Inc
412 Mt. Kemble Ave
Morristown, NJ 07962
Contact: CAROLINE.DAVIS

The Sanborn Library has been searched by EDR and maps covering the target property location as provided by WSP USA, Inc were identified for the years listed below. The Sanborn Library is the largest, most complete collection of fire insurance maps. The collection includes maps from Sanborn, Bromley, Perris & Browne, Hopkins, Barlow, and others. Only Environmental Data Resources Inc. (EDR) is authorized to grant rights for commercial reproduction of maps by the Sanborn Library LLC, the copyright holder for the collection. Results can be authenticated by visiting www.edrnet.com/sanborn.

The Sanborn Library is continually enhanced with newly identified map archives. This report accesses all maps in the collection as of the day this report was generated.

Certified Sanborn Results:

Certification # 84C4-4AE2-A064

PO # 31000511.002

Project AAMUP Chapter 13

Maps Provided:

2007	1994	1979	1908
2006	1993	1978	1888
2005	1992	1976	
2004	1991	1965	
2003	1989	1963	
2002	1988	1962	
2001	1987	1951	
1995	1982	1932	

Sanborn® Library search results

Certification #: 84C4-4AE2-A064

The Sanborn Library includes more than 1.2 million fire insurance maps from Sanborn, Bromley, Perris & Browne, Hopkins, Barlow and others which track historical property usage in approximately 12,000 American cities and towns. Collections searched:

- ☑ Library of Congress
- ☑ University Publications of America
- ☑ EDR Private Collection

The Sanborn Library LLC Since 1866™

Limited Permission To Make Copies

WSP USA, Inc (the client) is permitted to make up to FIVE photocopies of this Sanborn Map transmittal and each fire insurance map accompanying this report solely for the limited use of its customer. No one other than the client is authorized to make copies. Upon request made directly to an EDR Account Executive, the client may be permitted to make a limited number of additional photocopies. This permission is conditioned upon compliance by the client, its customer and their agents with EDR's copyright policy; a copy of which is available upon request.

Disclaimer - Copyright and Trademark Notice

This Report contains certain information obtained from a variety of public and other sources reasonably available to Environmental Data Resources, LLC. It cannot be concluded from this Report that coverage information for the target and surrounding properties does not exist from other sources. This Report is provided on an "AS IS", "AS AVAILABLE" basis. NO WARRANTY EXPRESS OR IMPLIED IS MADE WHATSOEVER IN CONNECTION WITH THIS REPORT. ENVIRONMENTAL DATA RESOURCES, LLC AND ITS SUBSIDIARIES, AFFILIATES AND THIRD PARTY SUPPLIERS DISCLAIM ALL WARRANTIES, OF ANY KIND OR NATURE, EXPRESS OR IMPLIED, ARISING OUT OF OR RELATED TO THIS REPORT OR ANY OF THE DATA AND INFORMATION PROVIDED IN THIS REPORT, INCLUDING WITHOUT LIMITATION, ANY WARRANTIES REGARDING ACCURACY, QUALITY, CORRECTNESS, COMPLETENESS, COMPREHENSIVENESS, SUITABILITY, MERCHANTABILITY, FITNESS FOR A PARTICULAR PURPOSE, TITLE, NON-INFRINGEMENT, MISAPPROPRIATION, OR OTHERWISE. ALL RISK IS ASSUMED BY THE USER. IN NO EVENT SHALL ENVIRONMENTAL DATA RESOURCES, LLC OR ITS SUBSIDIARIES, AFFILIATES OR THIRD PARTY SUPPLIERS BE LIABLE TO ANYONE FOR ANY DIRECT, INCIDENTAL, INDIRECT, SPECIAL, CONSEQUENTIAL OR OTHER DAMAGES OF ANY TYPE OR KIND (INCLUDING BUT NOT LIMITED TO LOSS OF PROFITS, LOSS OF USE, OR LOSS OF DATA), ARISING OUT OF OR IN ANY WAY CONNECTED WITH THIS REPORT OR ANY OF THE DATA AND INFORMATION PROVIDED IN THIS REPORT. Any analyses, estimates, ratings, environmental risk levels, or risk codes provided in this Report are provided for illustrative purposes only, and are not intended to provide, nor should they be interpreted as providing any facts regarding, or prediction or forecast of, any environmental risk for any property. Only an assessment performed by a qualified environmental professional can provide findings, opinions or conclusions regarding the environmental risk or conditions in, on or at any property.

Copyright 2023 by Environmental Data Resources, Inc. All rights reserved. Reproduction in any media or format, in whole or in part, of any report or map of Environmental Data Resources, Inc., or its affiliates, is prohibited without prior written permission.

EDR and its logos (including Sanborn and Sanborn Map) are trademarks of Environmental Data Resources, LLC or its affiliates. All other trademarks used herein are the property of their respective owners.

Sanborn Sheet Key

This Certified Sanborn Map Report is based upon the following Sanborn Fire Insurance map sheets.

2007 Source Sheets


Volume 6, Sheet 55
2007


Volume 7, Sheet 14
2007

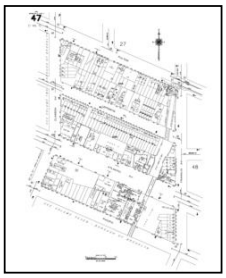
Volume 5, Sheet 47
2007


Volume 2, Sheet 41
2007

2006 Source Sheets


Volume 2, Sheet 41
2006


Volume 7, Sheet 14
2006

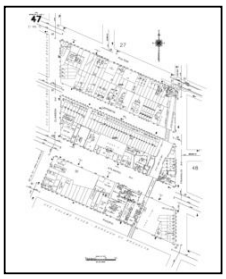
Volume 5, Sheet 47
2006


Volume 6, Sheet 55
2006

2005 Source Sheets


Volume 6, Sheet 55
2005

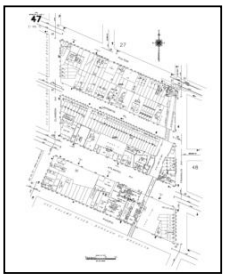
Volume 5, Sheet 47
2005


Volume 7, Sheet 14
2005


Volume 2, Sheet 41
2005

2004 Source Sheets


Volume 2, Sheet 41
2004


Volume 7, Sheet 14
2004

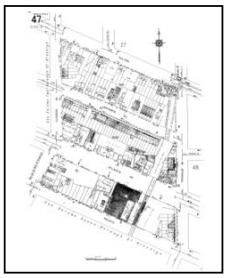
Volume 5, Sheet 47
2004


Volume 6, Sheet 55
2004

Sanborn Sheet Key

This Certified Sanborn Map Report is based upon the following Sanborn Fire Insurance map sheets.

2003 Source Sheets


Volume 6, Sheet 55
2003


Volume 7, Sheet 14
2003

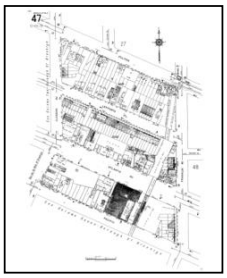
Volume 5, Sheet 47
2003


Volume 2, Sheet 41
2003

2002 Source Sheets


Volume 2, Sheet 41
2002


Volume 7, Sheet 14
2002


Volume 6, Sheet 55
2002

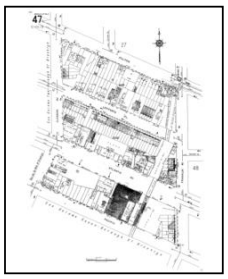
Volume 5, Sheet 47
2002

2001 Source Sheets


Volume 6, Sheet 55
2001

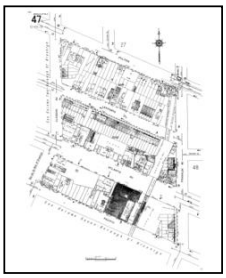
Volume 5, Sheet 47
2001


Volume 7, Sheet 14
2001


Volume 2, Sheet 41
2001

1995 Source Sheets

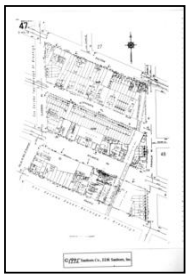
Volume 5, Sheet 47
1995-Nov

Sanborn Sheet Key

This Certified Sanborn Map Report is based upon the following Sanborn Fire Insurance map sheets.

1995 Source Sheets

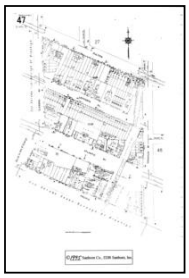

Volume 5, Sheet 47
1995-Jan



Volume 6, Sheet 55
1995



Volume 2, Sheet 41
1995



Volume 7, Sheet 14
1995

1994 Source Sheets



Volume 7, Sheet 14
1994



Volume 6, Sheet 55
1994

1993 Source Sheets



Volume 6, Sheet 55
1993



Volume 7, Sheet 14
1993

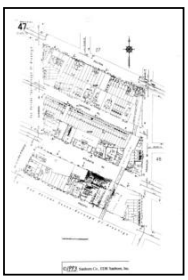

Volume 5, Sheet 47
1993



Volume 2, Sheet 41
1993

Sanborn Sheet Key

This Certified Sanborn Map Report is based upon the following Sanborn Fire Insurance map sheets.

1992 Source Sheets


Volume 2, Sheet 41
1992

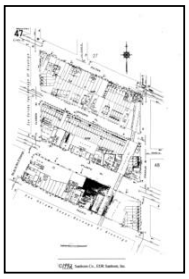
Volume 5, Sheet 47
1992


Volume 7, Sheet 14
1992


Volume 6, Sheet 55
1992

1991 Source Sheets


Volume 6, Sheet 55
1991

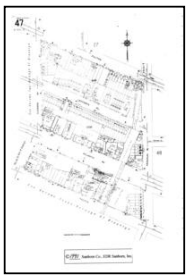
Volume 5, Sheet 47
1991


Volume 2, Sheet 41
1991


Volume 7, Sheet 14
1991

1989 Source Sheets


Volume 2, Sheet 41
1989


Volume 7, Sheet 14
1989

1988 Source Sheets


Volume 6, Sheet 55
1988


Volume 2, Sheet 41
1988

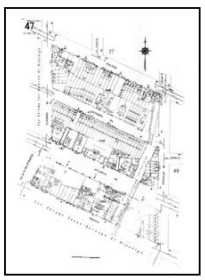
Volume 5, Sheet 47
1988


Volume 7, Sheet 14
1988

Sanborn Sheet Key

This Certified Sanborn Map Report is based upon the following Sanborn Fire Insurance map sheets.

1987 Source Sheets


Volume 2, Sheet 41
1987

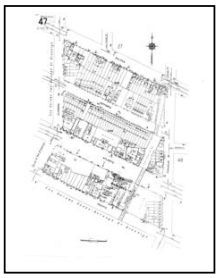
Volume 5, Sheet 47
1987


Volume 7, Sheet 14
1987


Volume 6, Sheet 55
1987

1982 Source Sheets


Volume 6, Sheet 55
1982


Volume 2, Sheet 41
1982


Volume 7, Sheet 14
1982

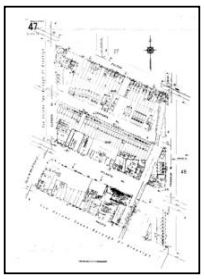
Volume 5, Sheet 47
1982

1979 Source Sheets


Volume 2, Sheet 41
1979

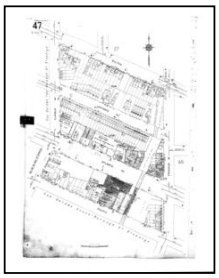
Volume 5, Sheet 47
1979


Volume 7, Sheet 14
1979


Volume 6, Sheet 55
1979

1978 Source Sheets


Volume 6, Sheet 55
1978

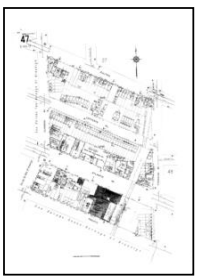
Volume 5, Sheet 47
1978


Volume 7, Sheet 14
1978

Sanborn Sheet Key

This Certified Sanborn Map Report is based upon the following Sanborn Fire Insurance map sheets.

1976 Source Sheets

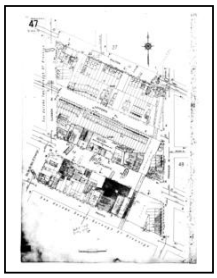

Volume 5, Sheet 47
1976

1965 Source Sheets



Volume 6, Sheet 55
1965

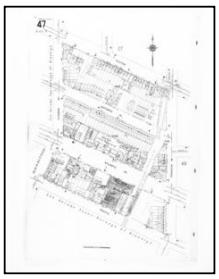

Volume 5, Sheet 47
1965



Volume 7, Sheet 14
1965

1963 Source Sheets



Volume 7, Sheet 14
1963

1962 Source Sheets

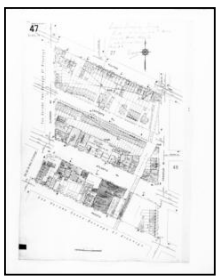

Volume 5, Sheet 47
1962

Sanborn Sheet Key

This Certified Sanborn Map Report is based upon the following Sanborn Fire Insurance map sheets.

1951 Source Sheets

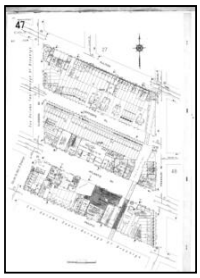

Volume 5, Sheet 47
1951



Volume 7, Sheet 14
1951



Volume 6, Sheet 55
1951

1932 Source Sheets

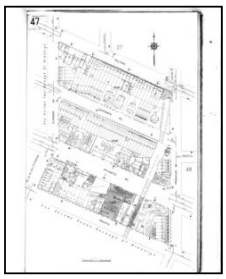

Volume 5, Sheet 47
1932



Volume 7, Sheet 14
1932

1908 Source Sheets

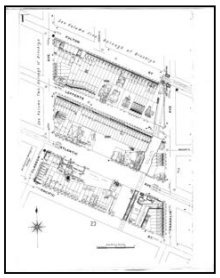

Volume 7, Sheet 1
1908



Volume 7, Sheet 23
1908

1888 Source Sheets

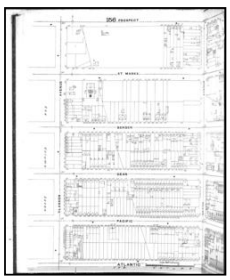

Volume 6, Sheet 155
1888



Volume 7, Sheet 166
1888



Volume 7, Sheet 176
1888

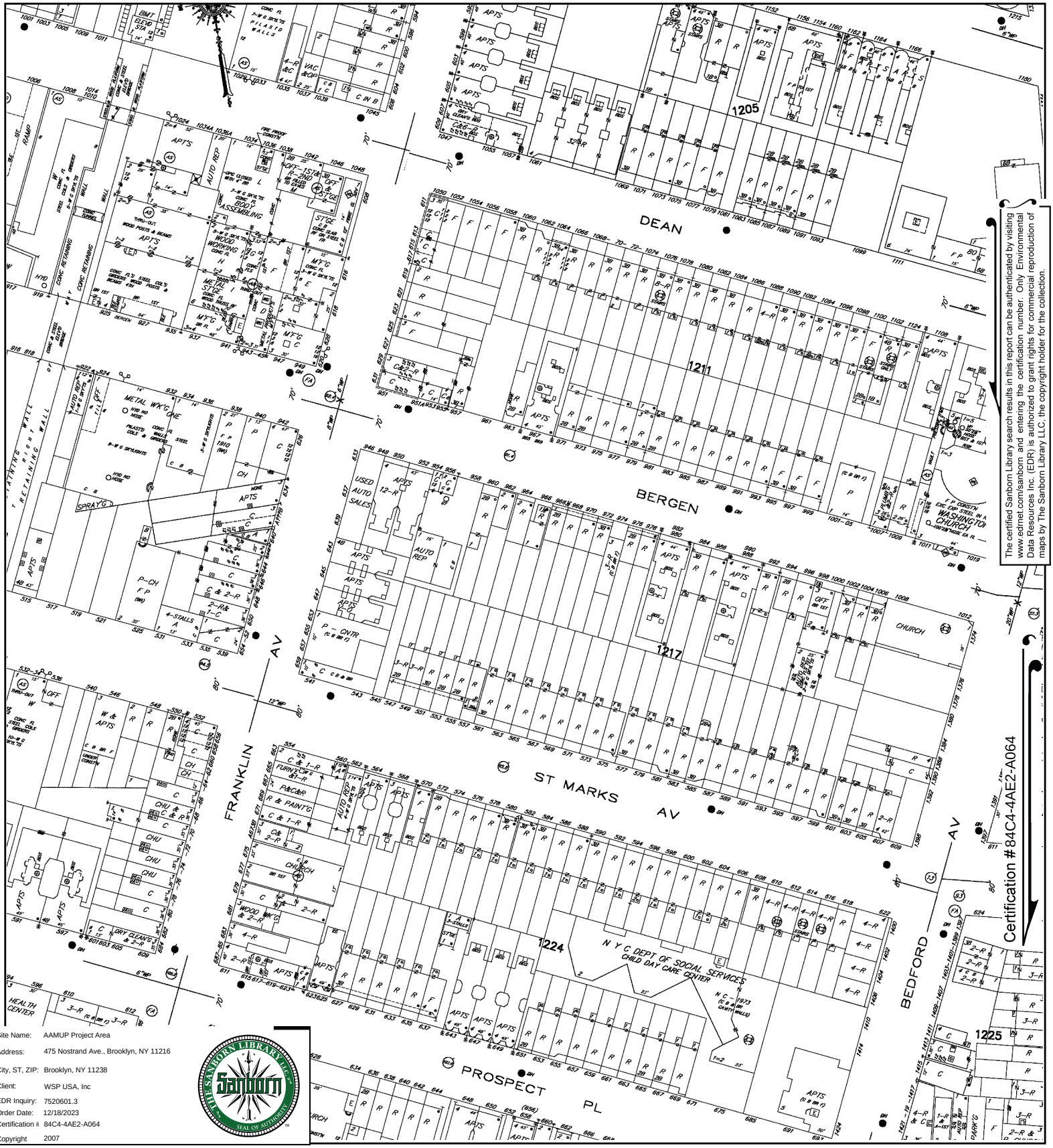

The certified Sanborn Library search results in this report can be authenticated by visiting www.edrnet.com/sanborn and entering the certification number. Only Environmental Data Resources Inc. (EDR) is authorized to grant rights for commercial reproduction of maps by The Sanborn Library LLC, the copyright holder for the collection.

Site Name:	AAMUP Project Area
Address:	475 Nostrand Ave., Brooklyn, NY 11216
City, ST, ZIP:	Brooklyn, NY 11238
Client:	WSP USA, Inc
EDR Inquiry:	7520601.3
Order Date:	12/18/2023
Certification #	84C4-4AE2-A064
Copyright	2007

This Certified Sanborn Map combines the following sheets.
Outlined areas indicate map sheets within the collection.

0 Feet 150 300 600



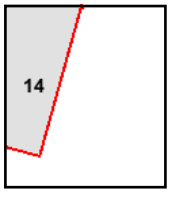

Volume 2, Sheet 41
Volume 5, Sheet 47
Volume 7, Sheet 14
Volume 6, Sheet 55

N

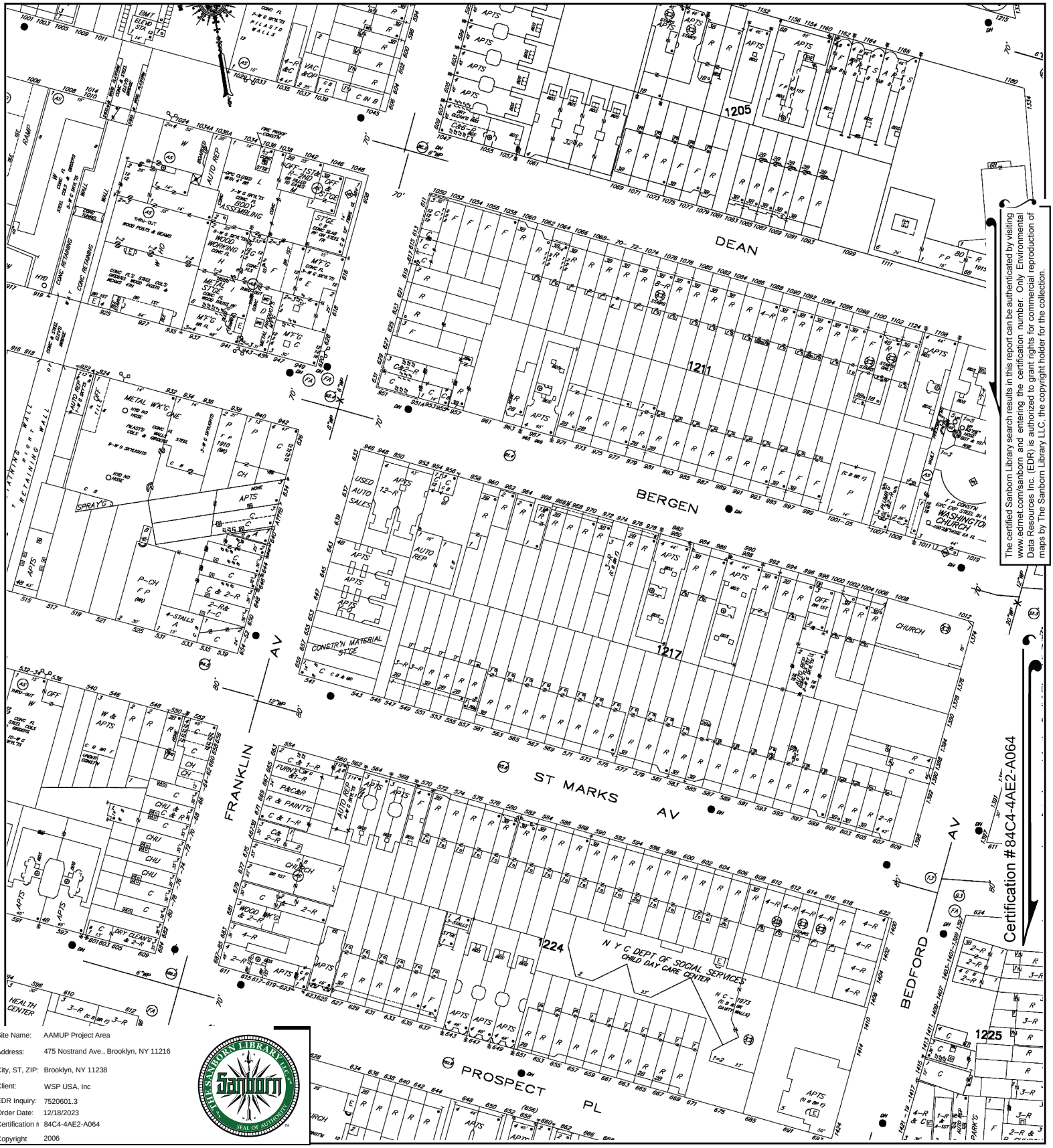

The certified Sanborn Library search results in this report can be authenticated by visiting www.edrnet.com/sanborn and entering the certification number. Only Environmental Data Resources Inc. (EDR) is authorized to grant rights for commercial reproduction of maps by The Sanborn Library LLC, the copyright holder for the collection.

Site Name:	AAMUP Project Area
Address:	475 Nostrand Ave., Brooklyn, NY 11216
City, ST, ZIP:	Brooklyn, NY 11238
Client:	WSP USA, Inc
EDR Inquiry:	7520601.3
Order Date:	12/18/2023
Certification #	84C4-4AE2-A064
Copyright	2006

This Certified Sanborn Map combines the following sheets.
Outlined areas indicate map sheets within the collection.

0 Feet 150 300 600



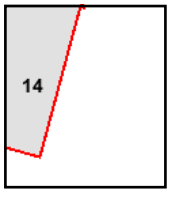

Volume 6, Sheet 55
Volume 5, Sheet 47
Volume 7, Sheet 14
Volume 2, Sheet 41

N

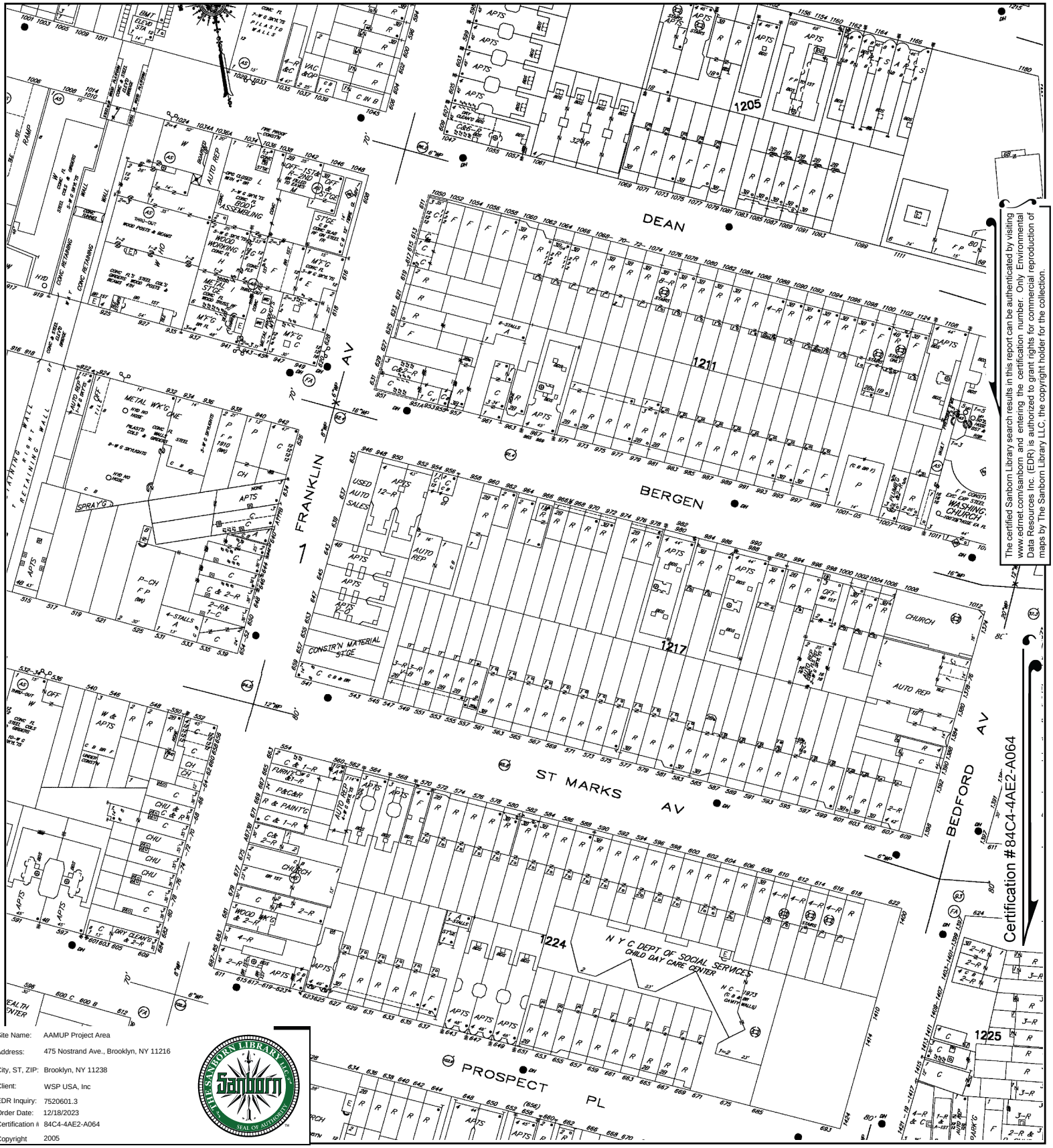

The certified Sanborn Library search results in this report can be authenticated by visiting www.edrnet.com/sanborn and entering the certification number. Only Environmental Data Resources Inc. (EDR) is authorized to grant rights for commercial reproduction of maps by The Sanborn Library LLC, the copyright holder for the collection.

Site Name:	AAMUP Project Area
Address:	475 Nostrand Ave., Brooklyn, NY 11216
City, ST, ZIP:	Brooklyn, NY 11238
Client:	WSP USA, Inc
EDR Inquiry:	7520601.3
Order Date:	12/18/2023
Certification #	84C4-4AE2-A064
Copyright	2005

THE SANBORN LIBRARY LLC
Sanborn
SEAL OF AUTHENTICITY

This Certified Sanborn Map combines the following sheets.
Outlined areas indicate map sheets within the collection.

0 Feet 150 300 600



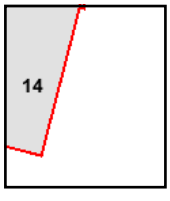

Volume 2, Sheet 41
Volume 7, Sheet 14
Volume 5, Sheet 47
Volume 6, Sheet 55

N

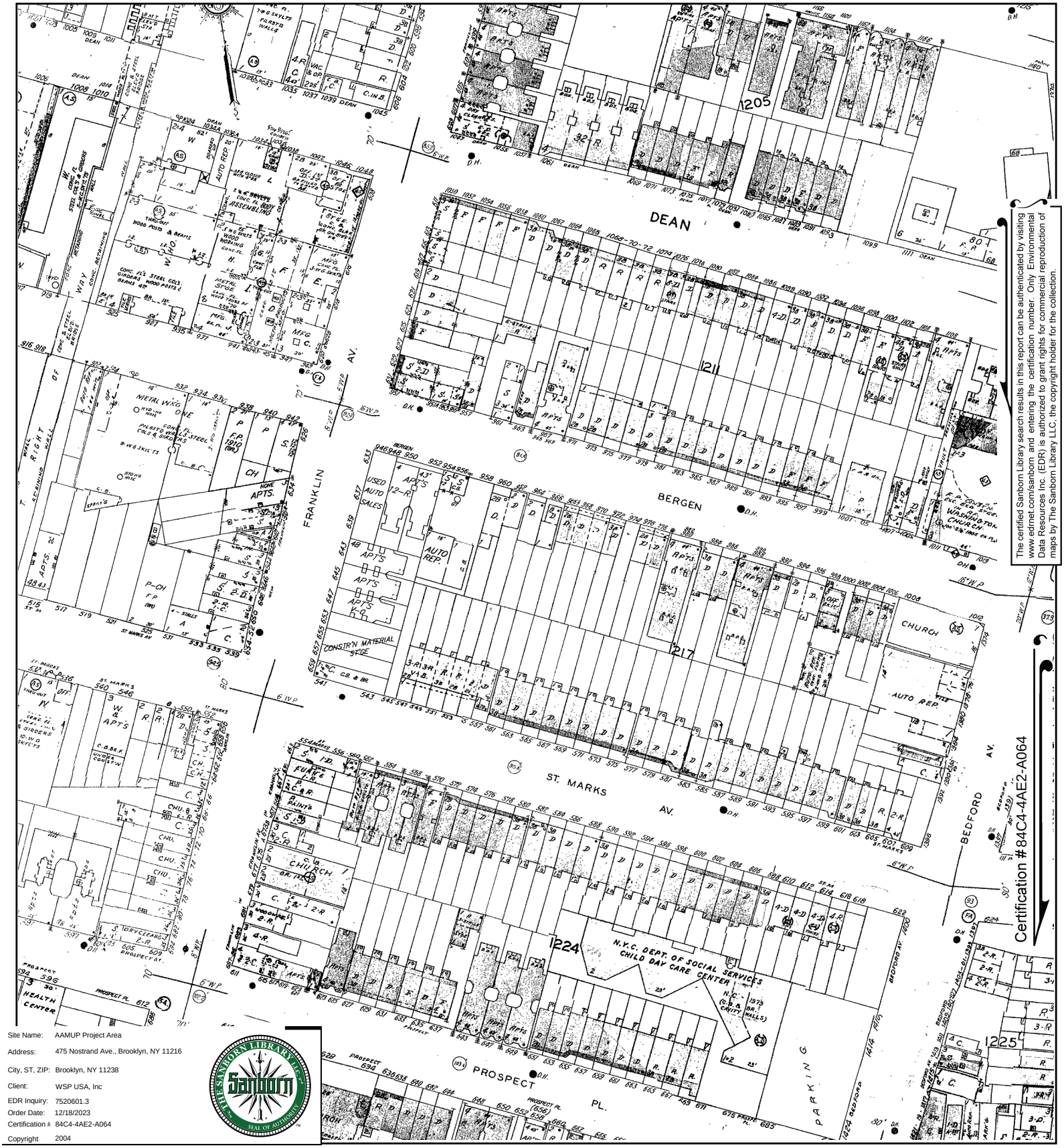

The certified Sanborn Library search results in this report can be authenticated by visiting www.edrnet.com/sanborn and entering the certification number. Only Environmental Data Resources Inc. (EDR) is authorized to grant rights for commercial reproduction of maps by The Sanborn Library LLC, the copyright holder for the collection.

Site Name:	AAMUP Project Area
Address:	475 Nostrand Ave., Brooklyn, NY 11216
City, ST, ZIP:	Brooklyn, NY 11238
Client:	WSP USA, Inc
EDR Inquiry:	7520601.3
Order Date:	12/18/2023
Certification #	84C4-4AE2-A064
Copyright	2004

This Certified Sanborn Map combines the following sheets.
Outlined areas indicate map sheets within the collection.

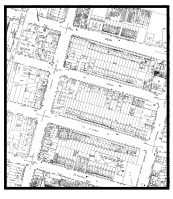

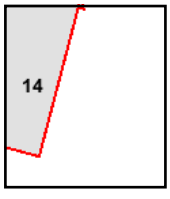

Volume 6, Sheet 55
Volume 5, Sheet 47
Volume 7, Sheet 14
Volume 2, Sheet 41

0 Feet 150 300 600

N

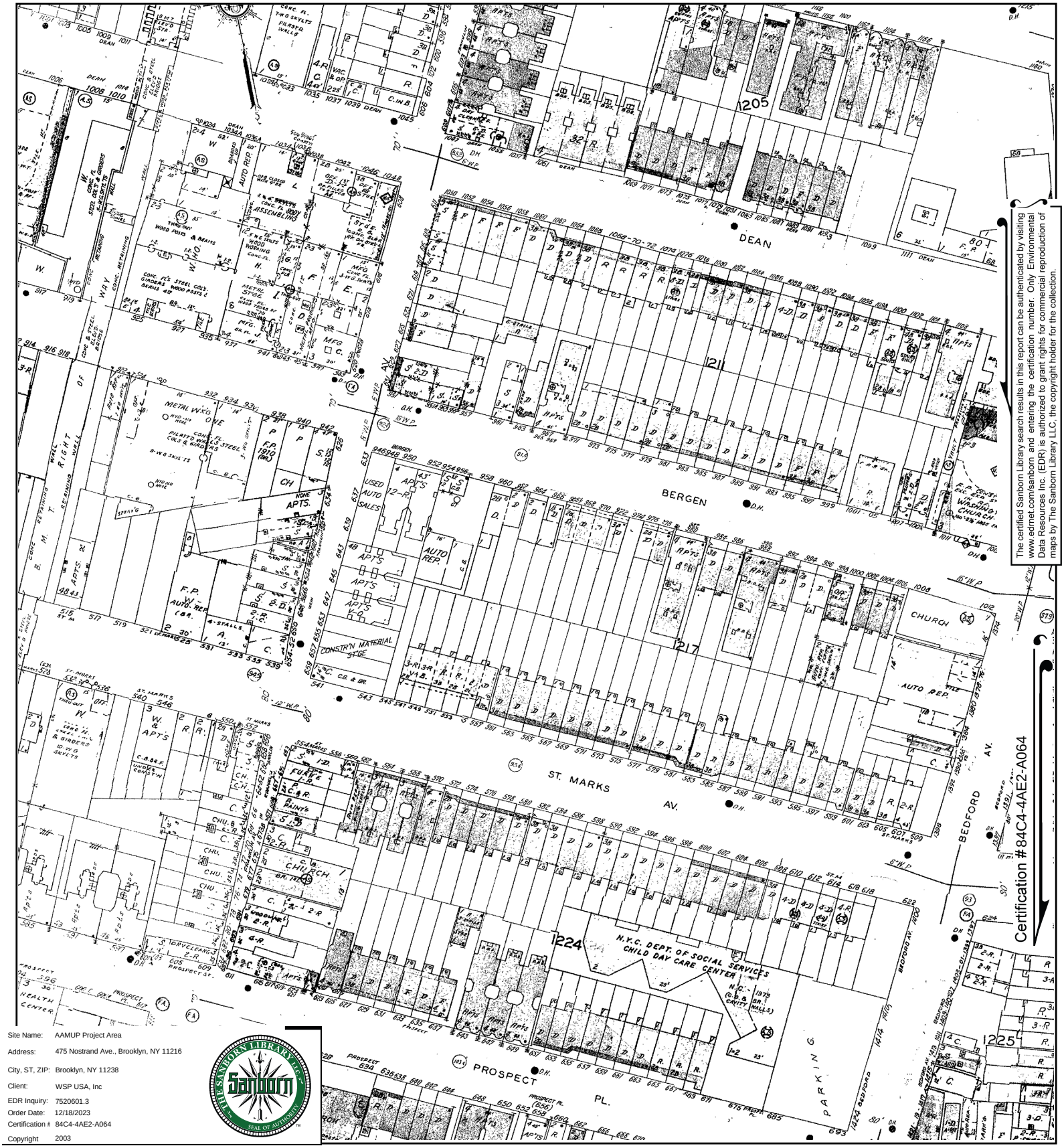

The certified Sanborn Library search results in this report can be authenticated by visiting www.edrnet.com/sanborn and entering the certification number. Only Environmental Data Resources Inc. (EDR) is authorized to grant rights for commercial reproduction of maps by The Sanborn Library LLC, the copyright holder for the collection.

Site Name:	AAMUP Project Area
Address:	475 Nostrand Ave., Brooklyn, NY 11216
City, ST, ZIP:	Brooklyn, NY 11238
Client:	WSP USA, Inc
EDR Inquiry:	7520601.3
Order Date:	12/18/2023
Certification #	84C4-4AE2-A064
Copyright	2003

This Certified Sanborn Map combines the following sheets.
Outlined areas indicate map sheets within the collection.



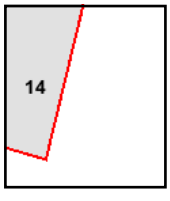

Volume 2, Sheet 41
Volume 5, Sheet 47
Volume 7, Sheet 14
Volume 6, Sheet 55

0 Feet 150 300 600

N

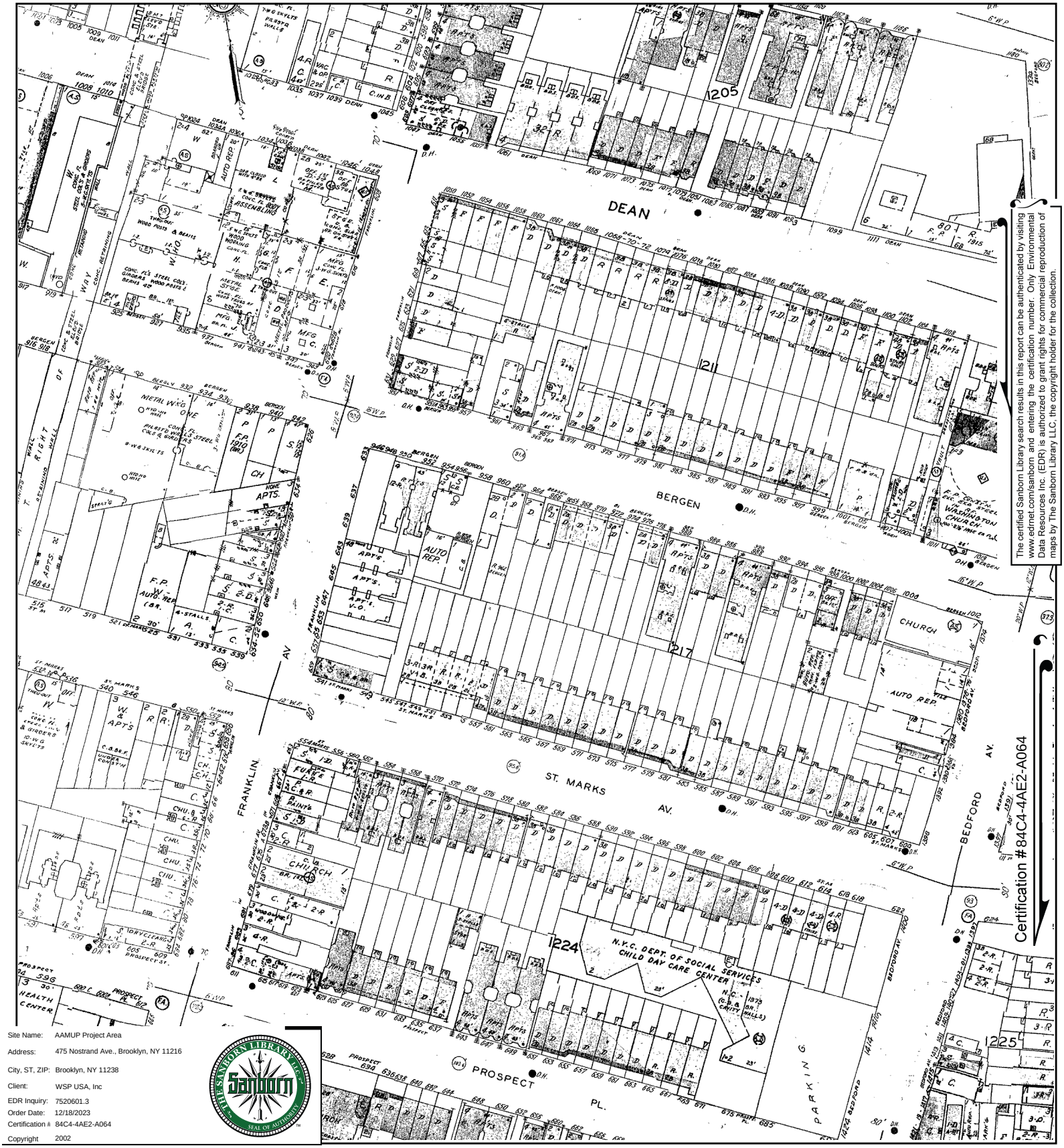

The certified Sanborn Library search results in this report can be authenticated by visiting www.edrnet.com/sanborn and entering the certification number. Only Environmental Data Resources Inc. (EDR) is authorized to grant rights for commercial reproduction of maps by The Sanborn Library LLC, the copyright holder for the collection.

Site Name:	AAMUP Project Area
Address:	475 Nostrand Ave., Brooklyn, NY 11216
City, ST, ZIP:	Brooklyn, NY 11238
Client:	WSP USA, Inc
EDR Inquiry:	7520601.3
Order Date:	12/18/2023
Certification #	84C4-4AE2-A064
Copyright	2002

This Certified Sanborn Map combines the following sheets.
Outlined areas indicate map sheets within the collection.

0 Feet 150 300 600



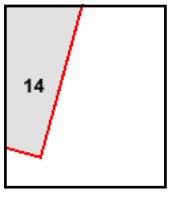

Volume 5, Sheet 47
Volume 6, Sheet 55
Volume 7, Sheet 14
Volume 2, Sheet 41

N

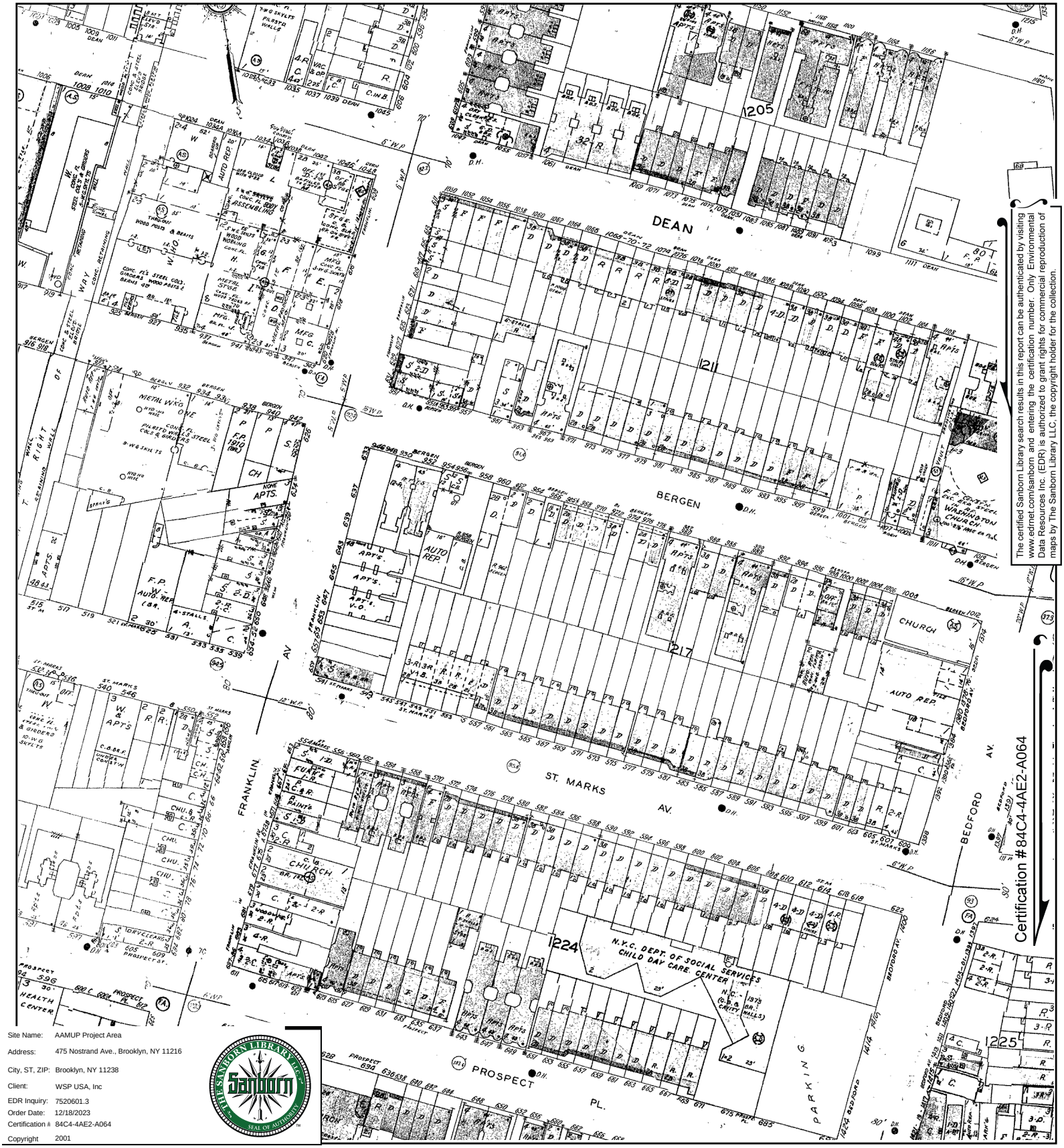

The certified Sanborn Library search results in this report can be authenticated by visiting www.edrnet.com/sanborn and entering the certification number. Only Environmental Data Resources Inc. (EDR) is authorized to grant rights for commercial reproduction of maps by The Sanborn Library LLC, the copyright holder for the collection.

Site Name:	AAMUP Project Area
Address:	475 Nostrand Ave., Brooklyn, NY 11216
City, ST, ZIP:	Brooklyn, NY 11238
Client:	WSP USA, Inc
EDR Inquiry:	7520601.3
Order Date:	12/18/2023
Certification #	84C4-4AE2-A064
Copyright	2001

This Certified Sanborn Map combines the following sheets.
Outlined areas indicate map sheets within the collection.

0 Feet 150 300 600



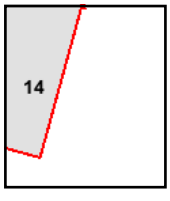

Volume 2, Sheet 41
Volume 7, Sheet 14
Volume 5, Sheet 47
Volume 6, Sheet 55

N

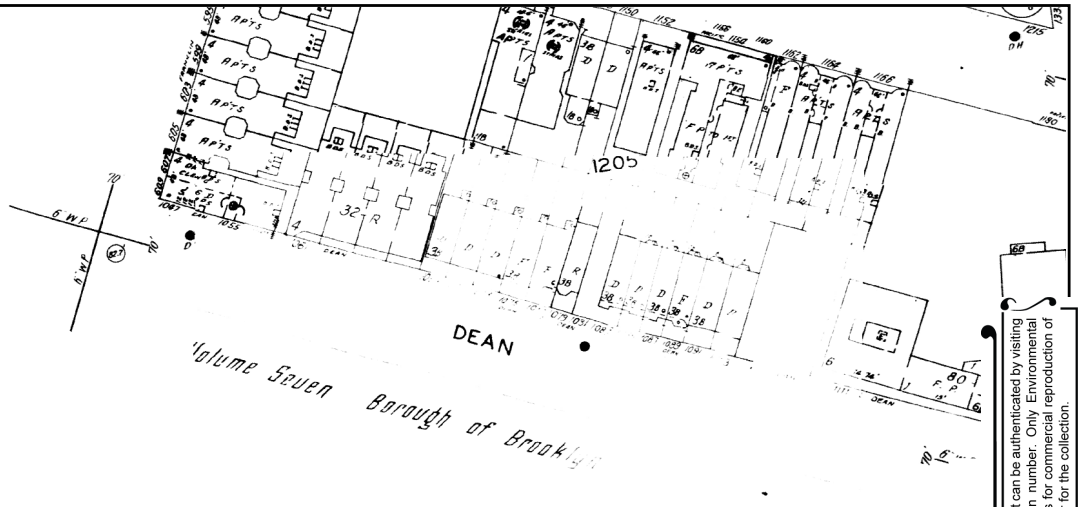

The certified Sanborn Library search results in this report can be authenticated by visiting www.edrnet.com/sanborn and entering the certification number. Only Environmental Data Resources Inc. (EDR) is authorized to grant rights for commercial reproduction of maps by The Sanborn Library LLC, the copyright holder for the collection.

Certification #84C4-4AE2-A064

Site Name:	AAMUP Project Area
Address:	475 Nostrand Ave., Brooklyn, NY 11216
City, ST, ZIP:	Brooklyn, NY 11238
Client:	WSP USA, Inc
EDR Inquiry:	7520601.3
Order Date:	12/18/2023
Certification #:	84C4-4AE2-A064
Copyright	1995

This Certified Sanborn Map combines the following sheets.
Outlined areas indicate map sheets within the collection.

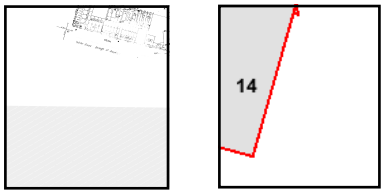

Volume 7, Sheet 14
Volume 2, Sheet 41
Volume 6, Sheet 55
Volume 5, Sheet 47
Volume 5, Sheet 47

0 Feet 150 300 600

N

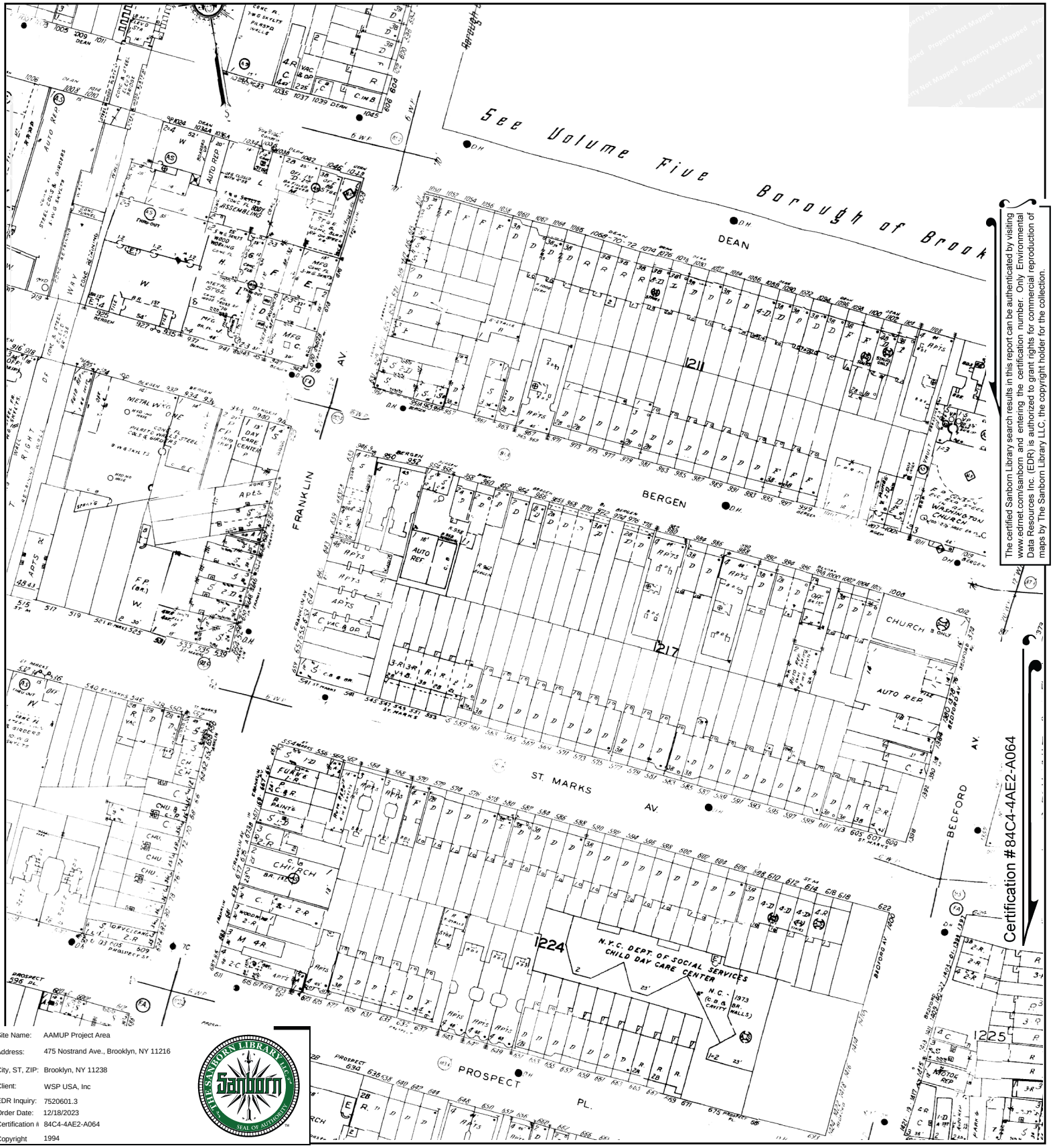

The certified Sanborn Library search results in this report can be authenticated by visiting www.edrnet.com/sanborn and entering the certification number. Only Environmental Data Resources Inc. (EDR) is authorized to grant rights for commercial reproduction of maps by The Sanborn Library LLC, the copyright holder for the collection.

Site Name:	AAMUP Project Area
Address:	475 Nostrand Ave., Brooklyn, NY 11216
City, ST, ZIP:	Brooklyn, NY 11238
Client:	WSP USA, Inc
EDR Inquiry:	7520601.3
Order Date:	12/18/2023
Certification #	84C4-4AE2-A064
Copyright	1994

This Certified Sanborn Map combines the following sheets.
Outlined areas indicate map sheets within the collection.



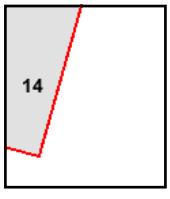

Volume 6, Sheet 55
Volume 7, Sheet 14

0 Feet 150 300 600

N

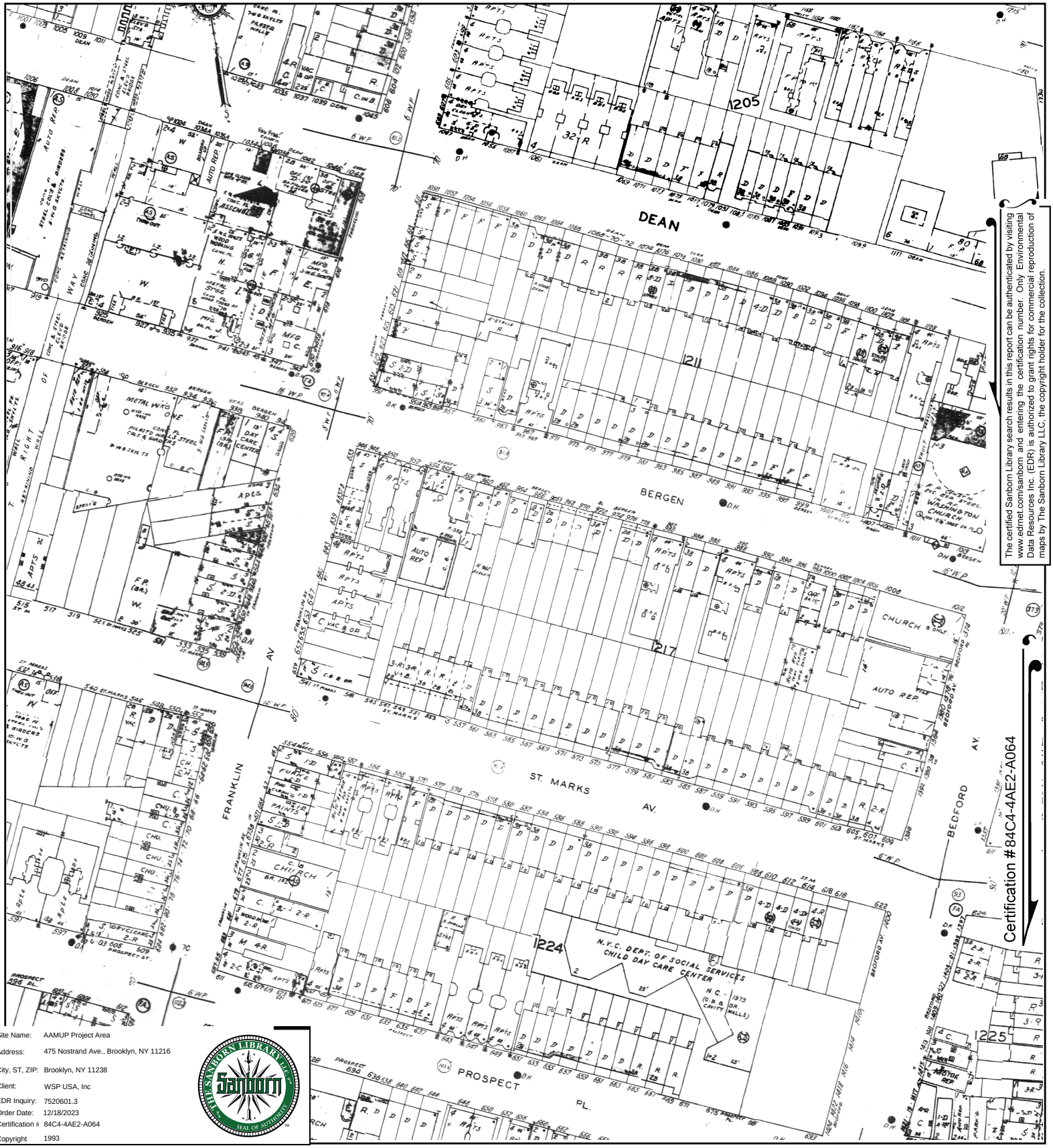

The certified Sanborn Library search results in this report can be authenticated by visiting www.edrnet.com/sanborn and entering the certification number. Only Environmental Data Resources Inc. (EDR) is authorized to grant rights for commercial reproduction of maps by The Sanborn Library LLC, the copyright holder for the collection.

Certification #84C4-4AE2-A064

Site Name:	AAMUP Project Area
Address:	475 Nostrand Ave., Brooklyn, NY 11216
City, ST, ZIP:	Brooklyn, NY 11238
Client:	WSP USA, Inc
EDR Inquiry:	7520601.3
Order Date:	12/18/2023
Certification #:	84C4-4AE2-A064
Copyright	1993

This Certified Sanborn Map combines the following sheets.
Outlined areas indicate map sheets within the collection.

0 Feet 150 300 600



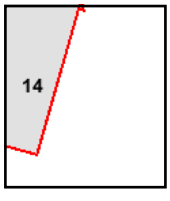

Volume 2, Sheet 41
Volume 5, Sheet 47
Volume 7, Sheet 14
Volume 6, Sheet 55

N

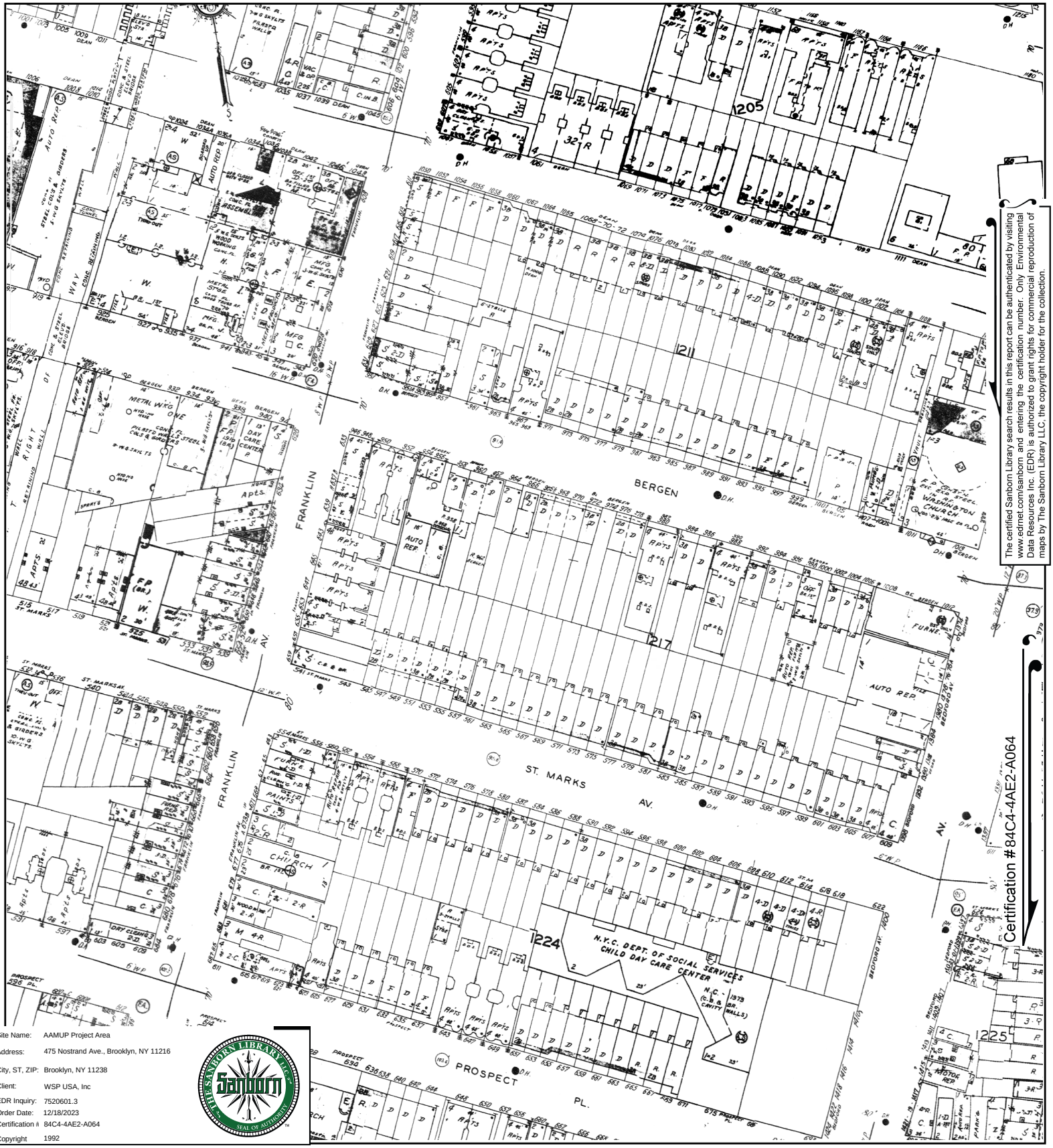

The certified Sanborn Library search results in this report can be authenticated by visiting www.edrnet.com/sanborn and entering the certification number. Only Environmental Data Resources Inc. (EDR) is authorized to grant rights for commercial reproduction of maps by The Sanborn Library LLC, the copyright holder for the collection.

Site Name:	AAMUP Project Area
Address:	475 Nostrand Ave., Brooklyn, NY 11216
City, ST, ZIP:	Brooklyn, NY 11238
Client:	WSP USA, Inc
EDR Inquiry:	7520601.3
Order Date:	12/18/2023
Certification #:	84C4-4AE2-A064
Copyright	1992

This Certified Sanborn Map combines the following sheets.
Outlined areas indicate map sheets within the collection.

0 Feet 150 300 600



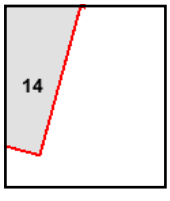

Volume 6, Sheet 55
Volume 7, Sheet 14
Volume 5, Sheet 47
Volume 2, Sheet 41

N

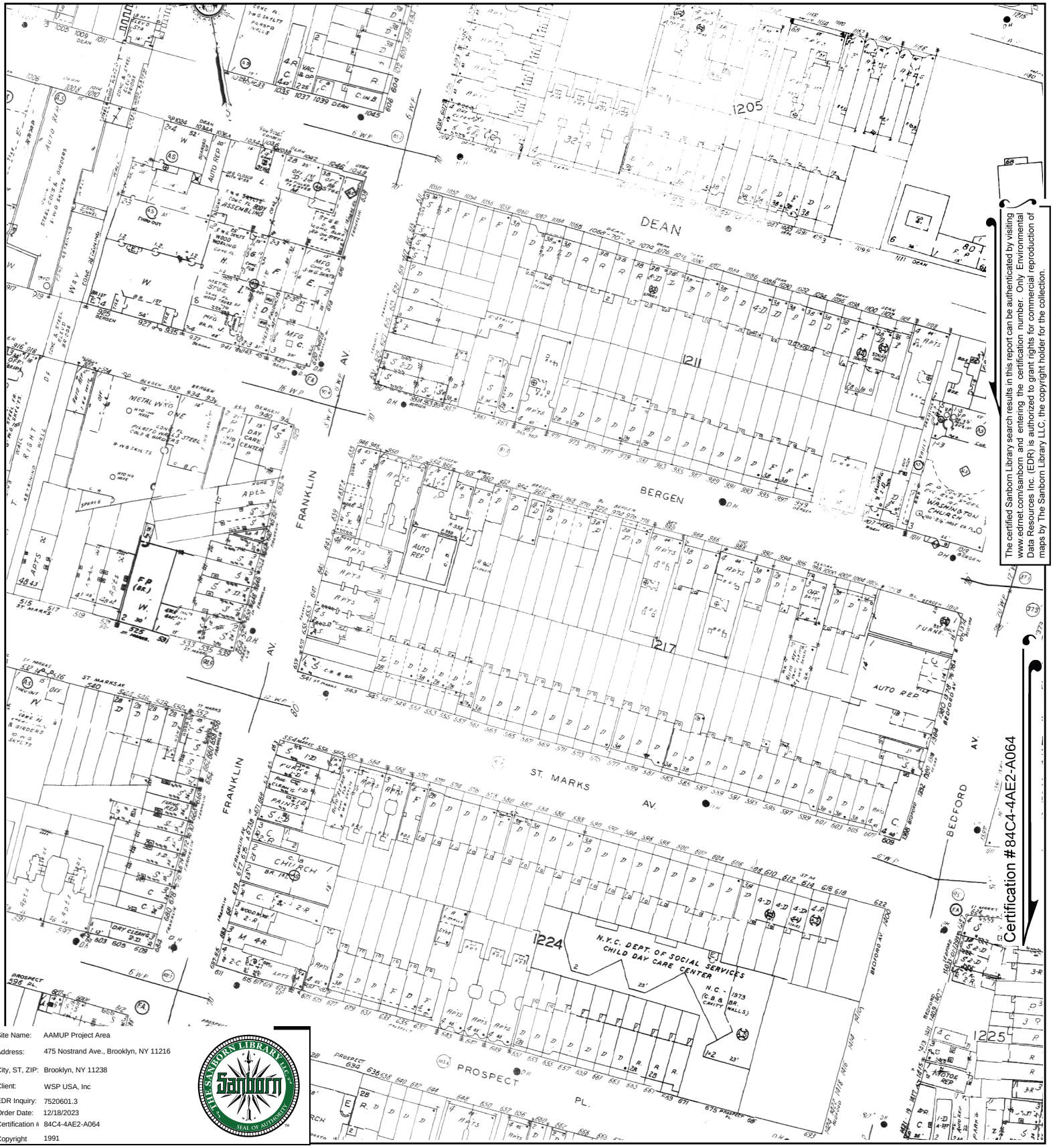

The certified Sanborn Library search results in this report can be authenticated by visiting www.edrnet.com/sanborn and entering the certification number. Only Environmental Data Resources Inc. (EDR) is authorized to grant rights for commercial reproduction of maps by The Sanborn Library LLC, the copyright holder for the collection.

Site Name:	AAMUP Project Area
Address:	475 Nostrand Ave., Brooklyn, NY 11216
City, ST, ZIP:	Brooklyn, NY 11238
Client:	WSP USA, Inc
EDR Inquiry:	7520601.3
Order Date:	12/18/2023
Certification #:	84C4-4AE2-A064
Copyright	1991

This Certified Sanborn Map combines the following sheets.
Outlined areas indicate map sheets within the collection.



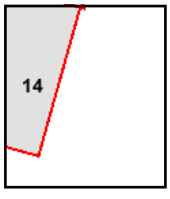

Volume 7, Sheet 14
Volume 2, Sheet 41
Volume 5, Sheet 47
Volume 6, Sheet 55

0 Feet 150 300 600

N

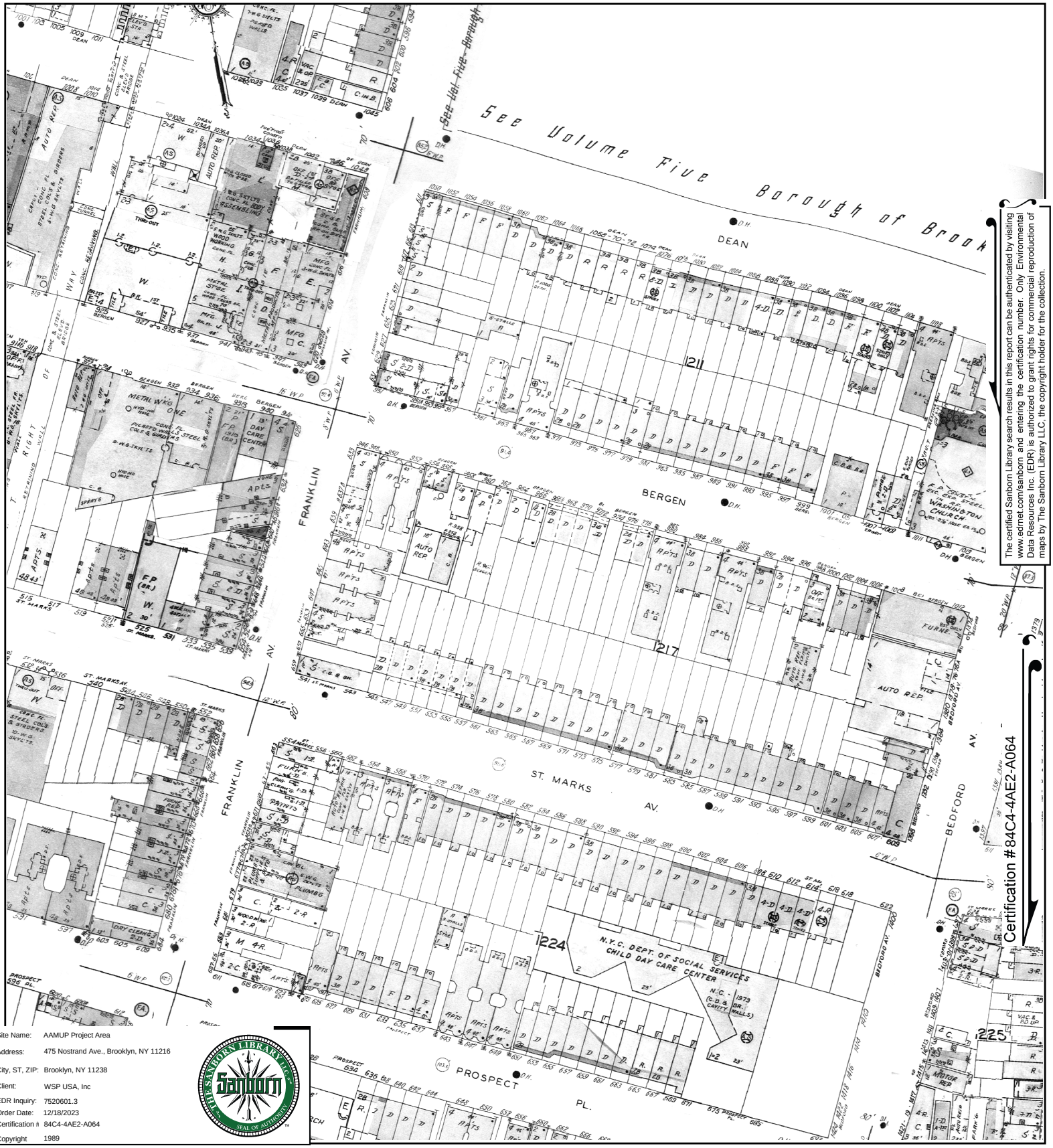

The certified Sanborn Library search results in this report can be authenticated by visiting www.edrnet.com/sanborn and entering the certification number. Only Environmental Data Resources Inc. (EDR) is authorized to grant rights for commercial reproduction of maps by The Sanborn Library LLC, the copyright holder for the collection.

Site Name:	AAMUP Project Area
Address:	475 Nostrand Ave., Brooklyn, NY 11216
City, ST, ZIP:	Brooklyn, NY 11238
Client:	WSP USA, Inc
EDR Inquiry:	7520601.3
Order Date:	12/18/2023
Certification #:	84C4-4AE2-A064
Copyright	1989

This Certified Sanborn Map combines the following sheets.
Outlined areas indicate map sheets within the collection.

0 Feet 150 300 600



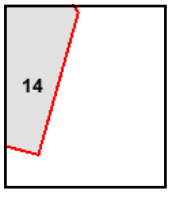

Volume 7, Sheet 14
Volume 2, Sheet 41

N

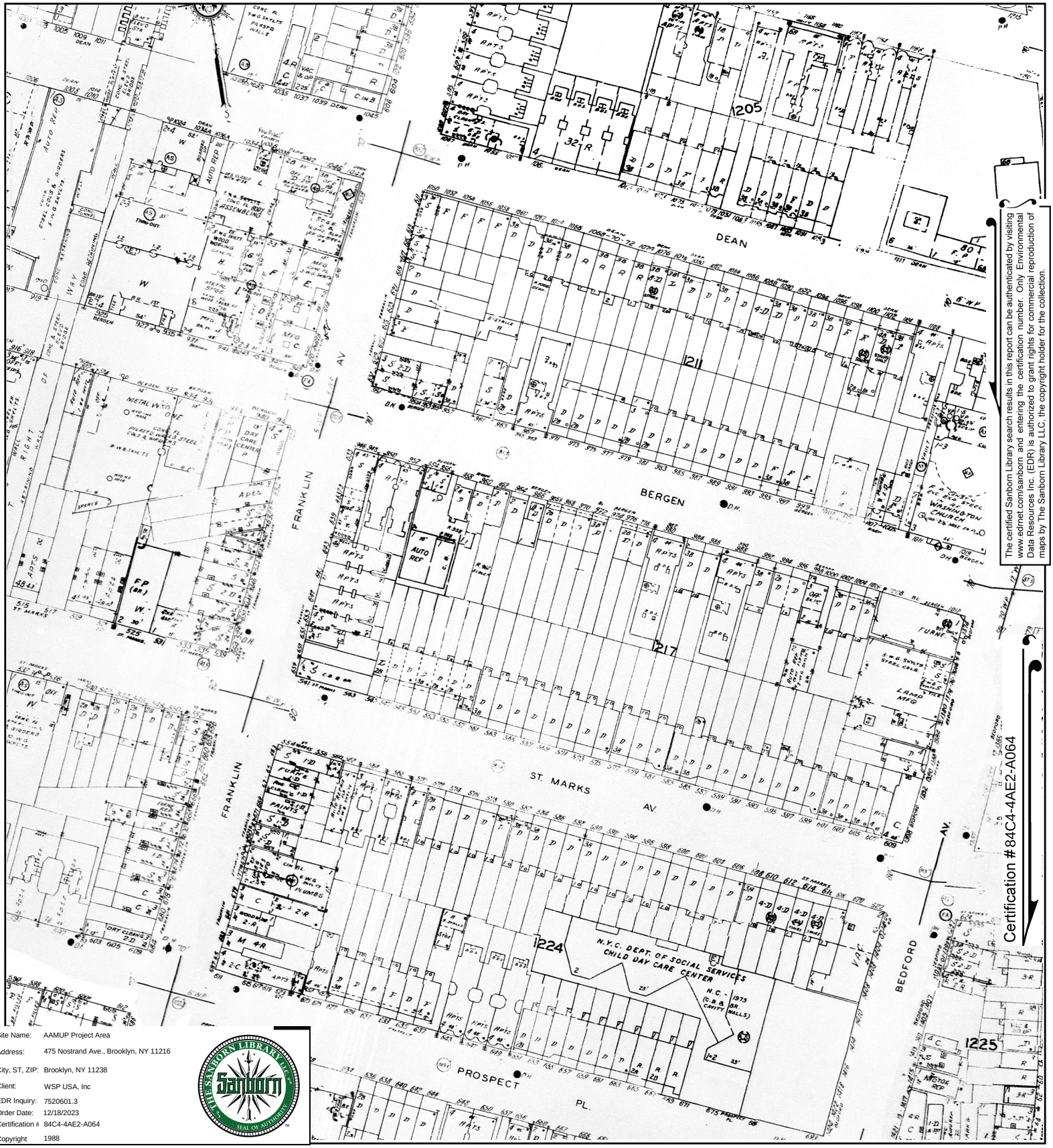

The certified Sanborn Library search results in this report can be authenticated by visiting www.edrnet.com/sanborn and entering the certification number. Only Environmental Data Resources Inc. (EDR) is authorized to grant rights for commercial reproduction of maps by The Sanborn Library LLC, the copyright holder for the collection.

Site Name:	AAMUP Project Area
Address:	475 Nostrand Ave., Brooklyn, NY 11216
City, ST, ZIP:	Brooklyn, NY 11238
Client:	WSP USA, Inc
EDR Inquiry:	7520601.3
Order Date:	12/18/2023
Certification #	84C4-4AE2-A064
Copyright	1988

This Certified Sanborn Map combines the following sheets.
Outlined areas indicate map sheets within the collection.



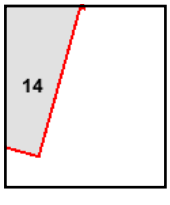

Volume 7, Sheet 14
Volume 5, Sheet 47
Volume 2, Sheet 41
Volume 6, Sheet 55

0 Feet 150 300 600

N

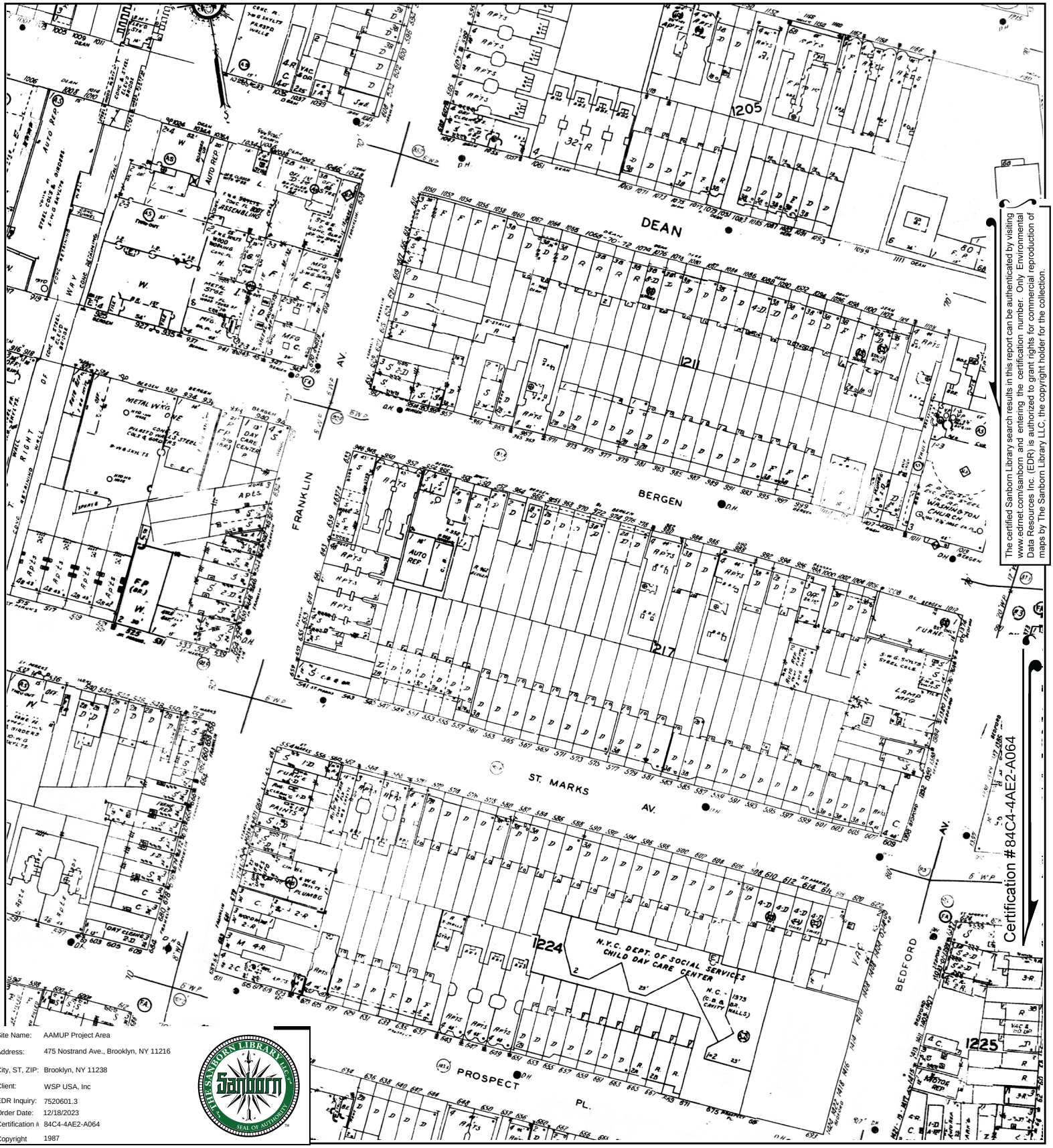

The certified Sanborn Library search results in this report can be authenticated by visiting www.edrnet.com/sanborn and entering the certification number. Only Environmental Data Resources Inc. (EDR) is authorized to grant rights for commercial reproduction of maps by The Sanborn Library LLC, the copyright holder for the collection.

Site Name:	AAMUP Project Area
Address:	475 Nostrand Ave., Brooklyn, NY 11216
City, ST, ZIP:	Brooklyn, NY 11238
Client:	WSP USA, Inc
EDR Inquiry:	7520601.3
Order Date:	12/18/2023
Certification #	84C4-4AE2-A064
Copyright	1987

This Certified Sanborn Map combines the following sheets.
Outlined areas indicate map sheets within the collection.

0 Feet 150 300 600



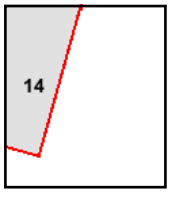

Volume 6, Sheet 55
Volume 7, Sheet 14
Volume 5, Sheet 47
Volume 2, Sheet 41

N

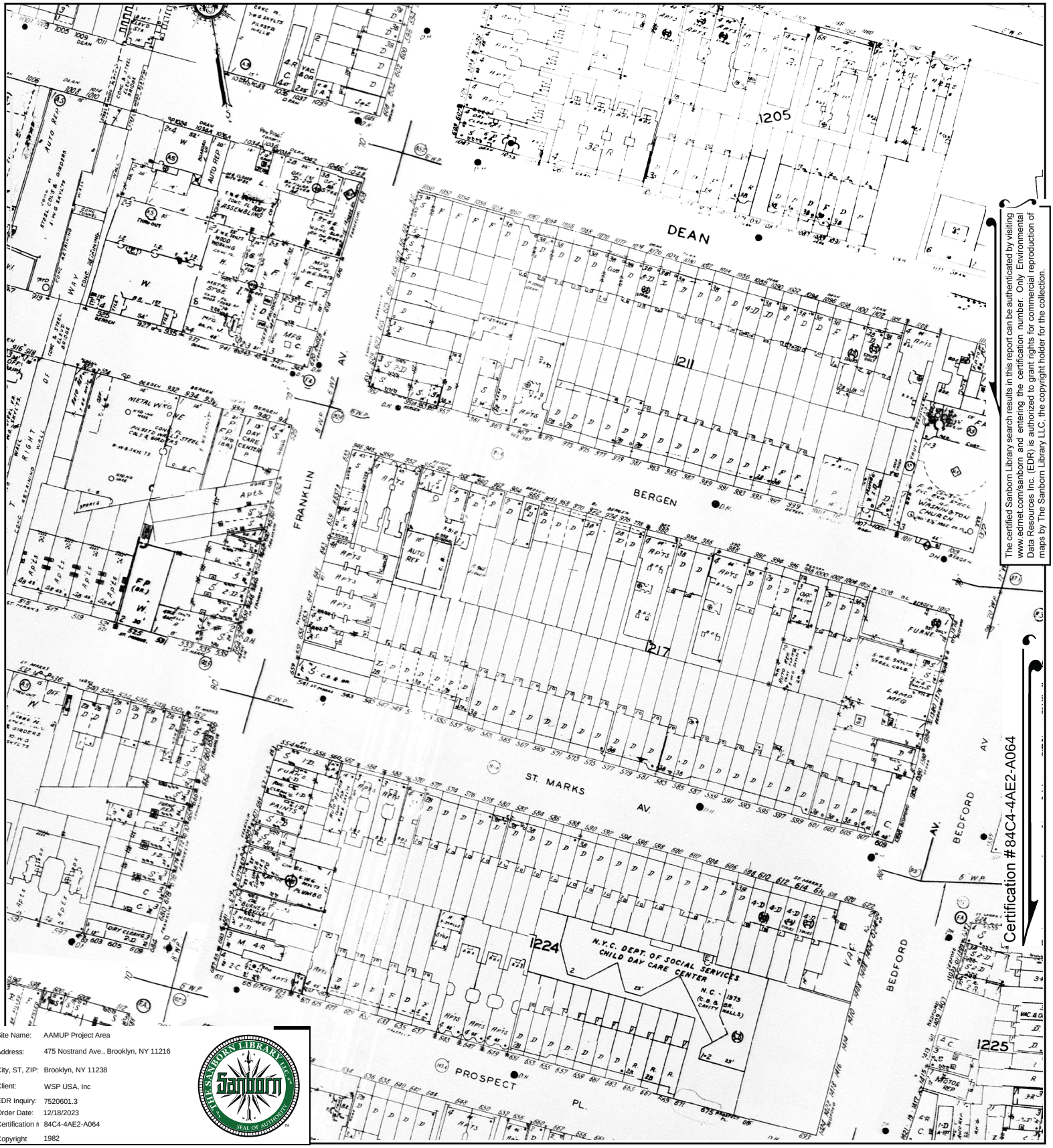

The certified Sanborn Library search results in this report can be authenticated by visiting www.edrnet.com/sanborn and entering the certification number. Only Environmental Data Resources Inc. (EDR) is authorized to grant rights for commercial reproduction of maps by The Sanborn Library LLC, the copyright holder for the collection.

Site Name:	AAMUP Project Area
Address:	475 Nostrand Ave., Brooklyn, NY 11216
City, ST, ZIP:	Brooklyn, NY 11238
Client:	WSP USA, Inc
EDR Inquiry:	7520601.3
Order Date:	12/18/2023
Certification #	84C4-4AE2-A064
Copyright	1982

This Certified Sanborn Map combines the following sheets.
Outlined areas indicate map sheets within the collection.

0 Feet 150 300 600



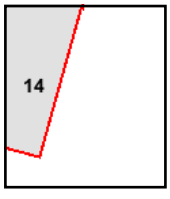

Volume 5, Sheet 47
Volume 7, Sheet 14
Volume 2, Sheet 41
Volume 6, Sheet 55

N

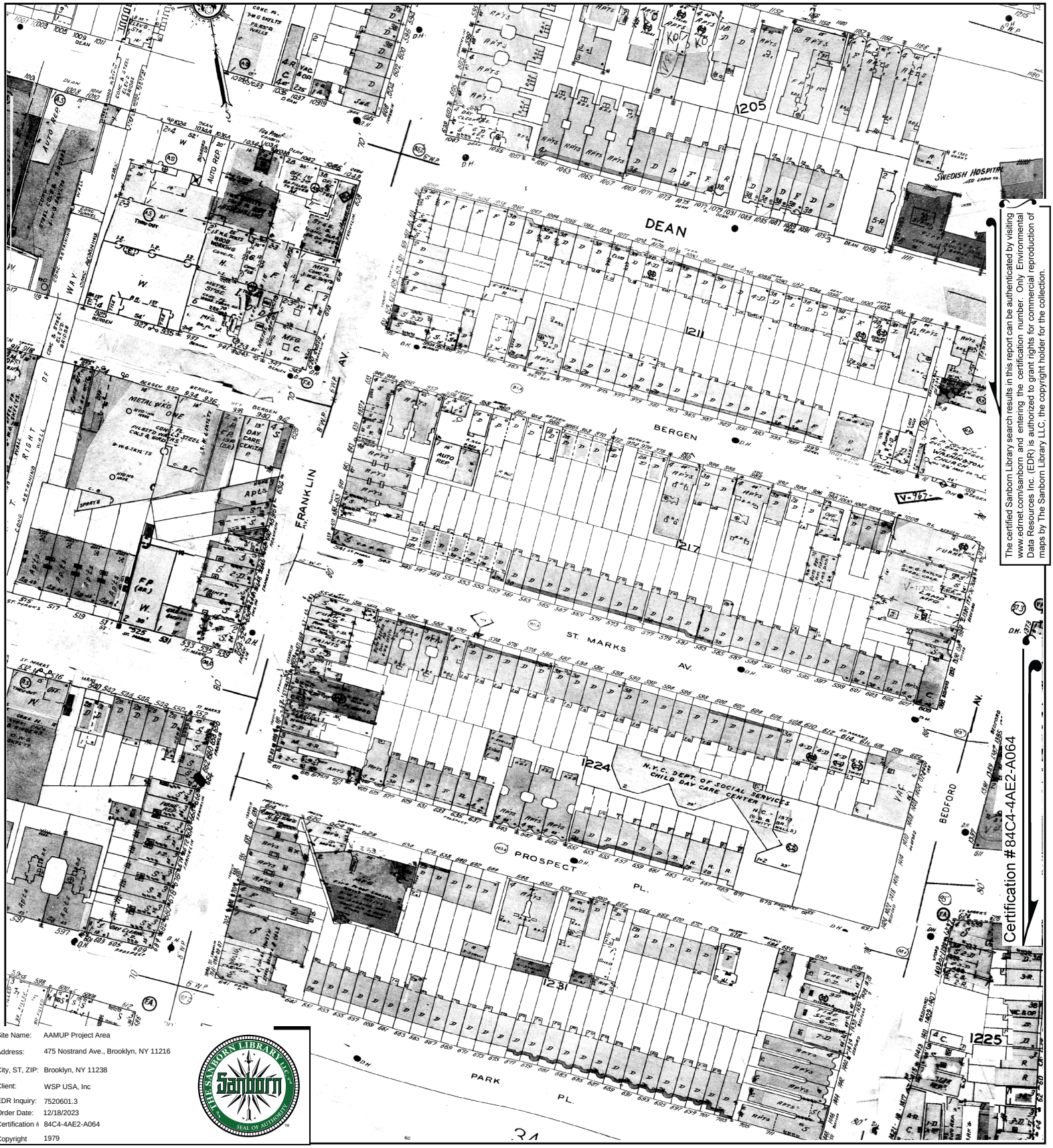

The certified Sanborn Library search results in this report can be authenticated by visiting www.edrnet.com/sanborn and entering the certification number. Only Environmental Data Resources Inc. (EDR) is authorized to grant rights for commercial reproduction of maps by The Sanborn Library LLC, the copyright holder for the collection.

Certification #84C4-4AE2-A064

Site Name:	AAMUP Project Area
Address:	475 Nostrand Ave., Brooklyn, NY 11216
City, ST, ZIP:	Brooklyn, NY 11238
Client:	WSP USA, Inc
EDR Inquiry:	7520601.3
Order Date:	12/18/2023
Certification #:	84C4-4AE2-A064
Copyright	1979

This Certified Sanborn Map combines the following sheets.
Outlined areas indicate map sheets within the collection.



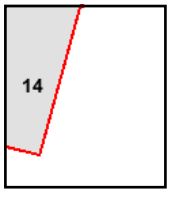

Volume 6, Sheet 55
Volume 7, Sheet 14
Volume 5, Sheet 47
Volume 2, Sheet 41

0 Feet 150 300 600

N

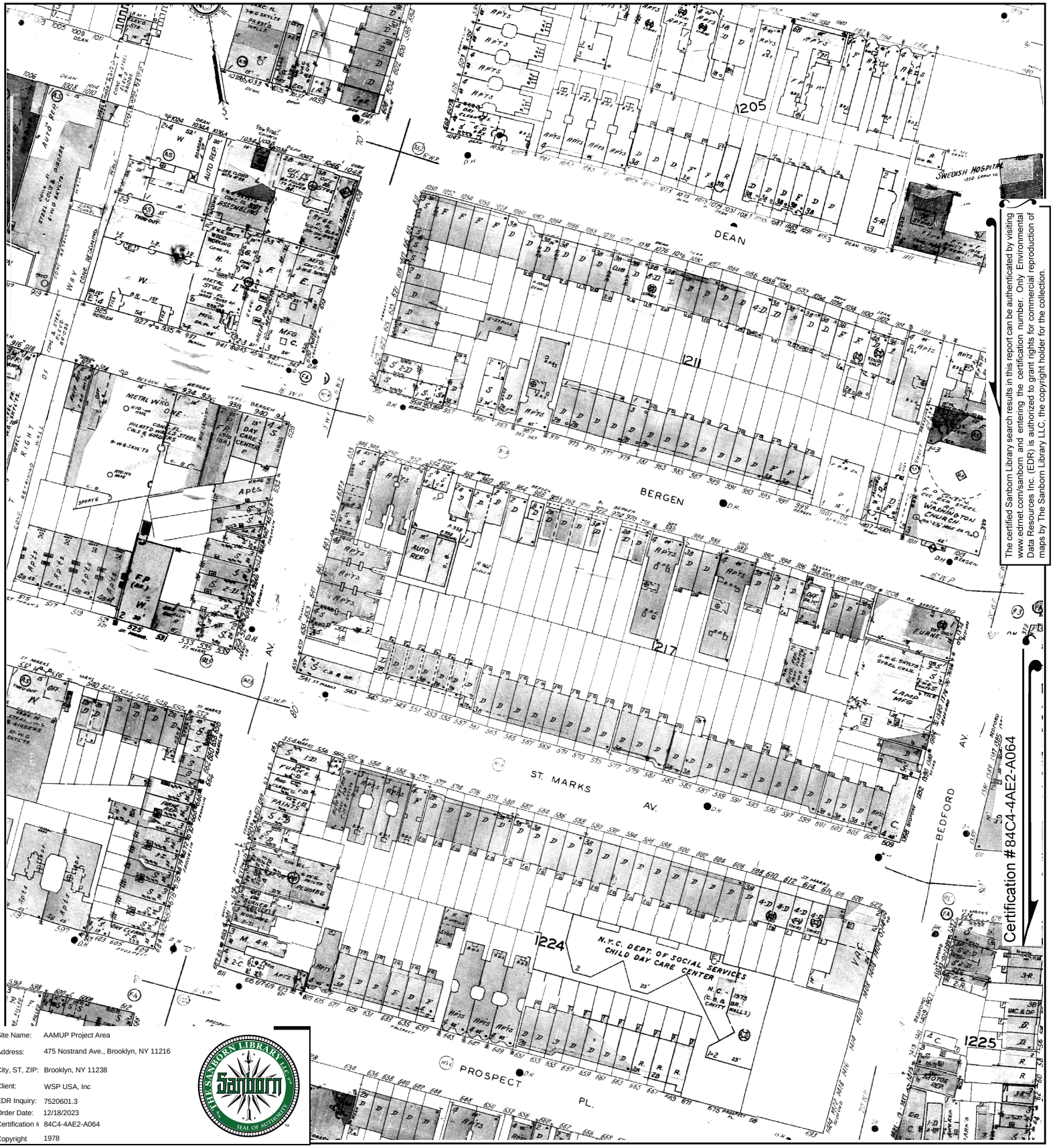

The certified Sanborn Library search results in this report can be authenticated by visiting www.edrnet.com/sanborn and entering the certification number. Only Environmental Data Resources Inc. (EDR) is authorized to grant rights for commercial reproduction of maps by The Sanborn Library LLC, the copyright holder for the collection.

Site Name:	AAMUP Project Area
Address:	475 Nostrand Ave., Brooklyn, NY 11216
City, ST, ZIP:	Brooklyn, NY 11238
Client:	WSP USA, Inc
EDR Inquiry:	7520601.3
Order Date:	12/18/2023
Certification #:	84C4-4AE2-A064
Copyright	1978

This Certified Sanborn Map combines the following sheets.
Outlined areas indicate map sheets within the collection.



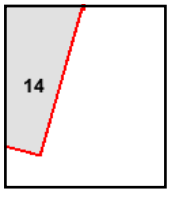

Volume 7, Sheet 14
Volume 5, Sheet 47
Volume 6, Sheet 55

0 Feet 150 300 600

N

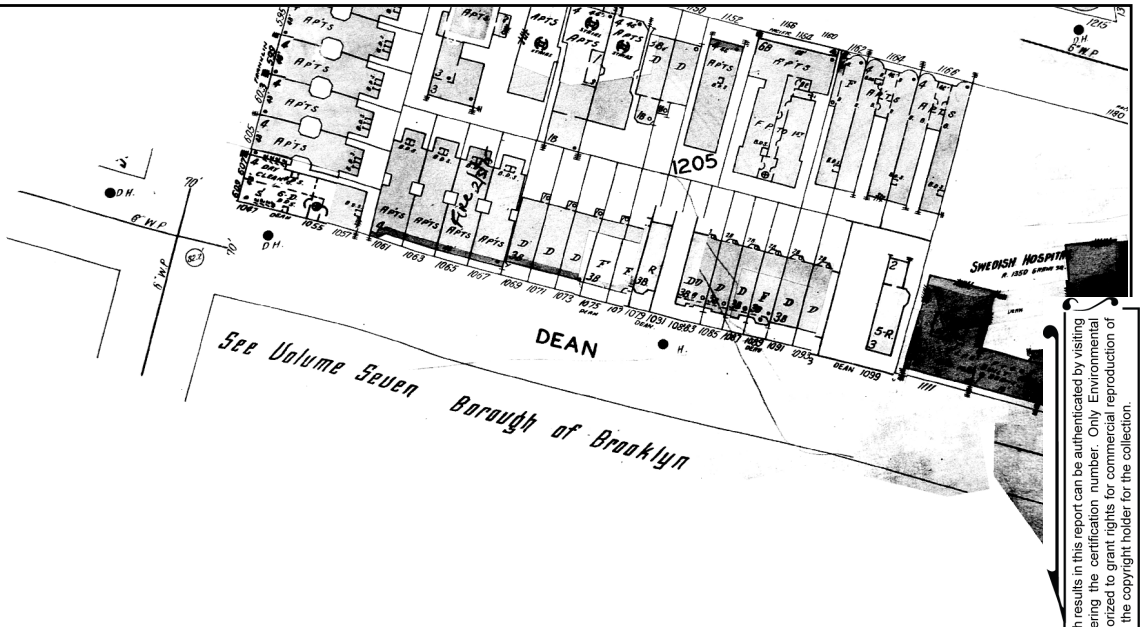

The certified Sanborn Library search results in this report can be authenticated by visiting www.edrnet.com/sanborn and entering the certification number. Only Environmental Data Resources Inc. (EDR) is authorized to grant rights for commercial reproduction of maps by The Sanborn Library LLC, the copyright holder for the collection.

Certification #84C4-4AE2-A064

Site Name:	AAMUP Project Area
Address:	475 Nostrand Ave., Brooklyn, NY 11216
City, ST, ZIP:	Brooklyn, NY 11238
Client:	WSP USA, Inc
EDR Inquiry:	7520601.3
Order Date:	12/18/2023
Certification #:	84C4-4AE2-A064
Copyright	1976

This Certified Sanborn Map combines the following sheets.
Outlined areas indicate map sheets within the collection.

0 Feet 150 300 600

Volume 5, Sheet 47





N

Certified Sanborn® Map

1965

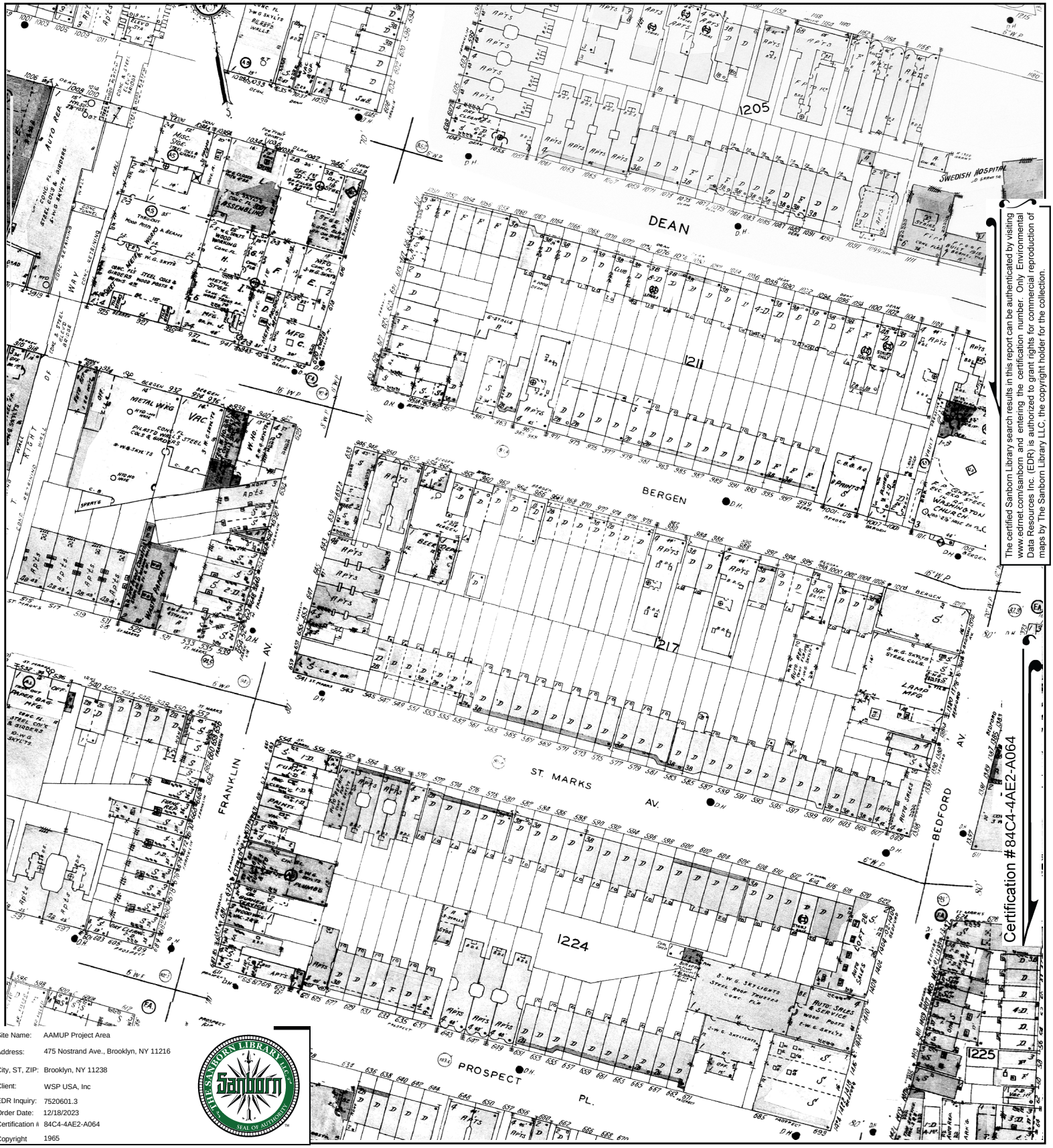

The certified Sanborn Library search results in this report can be authenticated by visiting www.edrnet.com/sanborn and entering the certification number. Only Environmental Data Resources Inc. (EDR) is authorized to grant rights for commercial reproduction of maps by The Sanborn Library LLC, the copyright holder for the collection.

Site Name:	AAMUP Project Area
Address:	475 Nostrand Ave., Brooklyn, NY 11216
City, ST, ZIP:	Brooklyn, NY 11238
Client:	WSP USA, Inc
EDR Inquiry:	7520601.3
Order Date:	12/18/2023
Certification #	84C4-4AE2-A064
Copyright	1965

This Certified Sanborn Map combines the following sheets.
Outlined areas indicate map sheets within the collection.



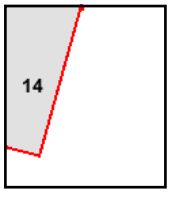

Volume 7, Sheet 14
Volume 5, Sheet 47
Volume 6, Sheet 55

0 Feet 150 300 600

N

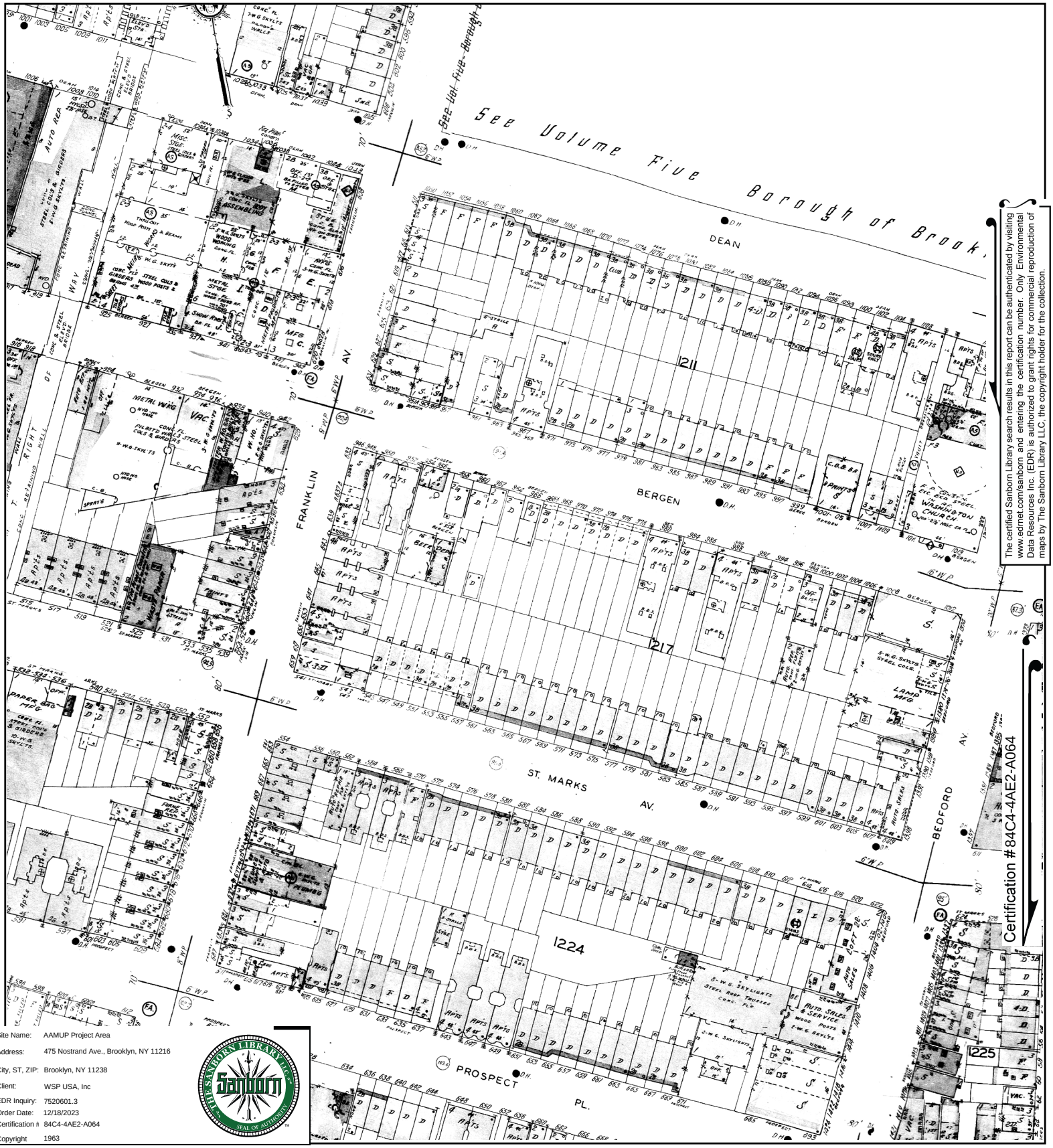

The certified Sanborn Library search results in this report can be authenticated by visiting www.edrnet.com/sanborn and entering the certification number. Only Environmental Data Resources Inc. (EDR) is authorized to grant rights for commercial reproduction of maps by The Sanborn Library LLC, the copyright holder for the collection.

Certification #84C4-4AE2-A064

Site Name:	AAMUP Project Area
Address:	475 Nostrand Ave., Brooklyn, NY 11216
City, ST, ZIP:	Brooklyn, NY 11238
Client:	WSP USA, Inc
EDR Inquiry:	7520601.3
Order Date:	12/18/2023
Certification #:	84C4-4AE2-A064
Copyright	1963

THE SANBORN LIBRARY LLC — Sanborn — SEAL OF AUTHENTICITY

This Certified Sanborn Map combines the following sheets.
Outlined areas indicate map sheets within the collection.

0 Feet 150 300 600

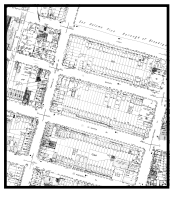

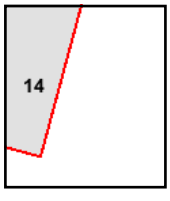

Volume 7, Sheet 14

N

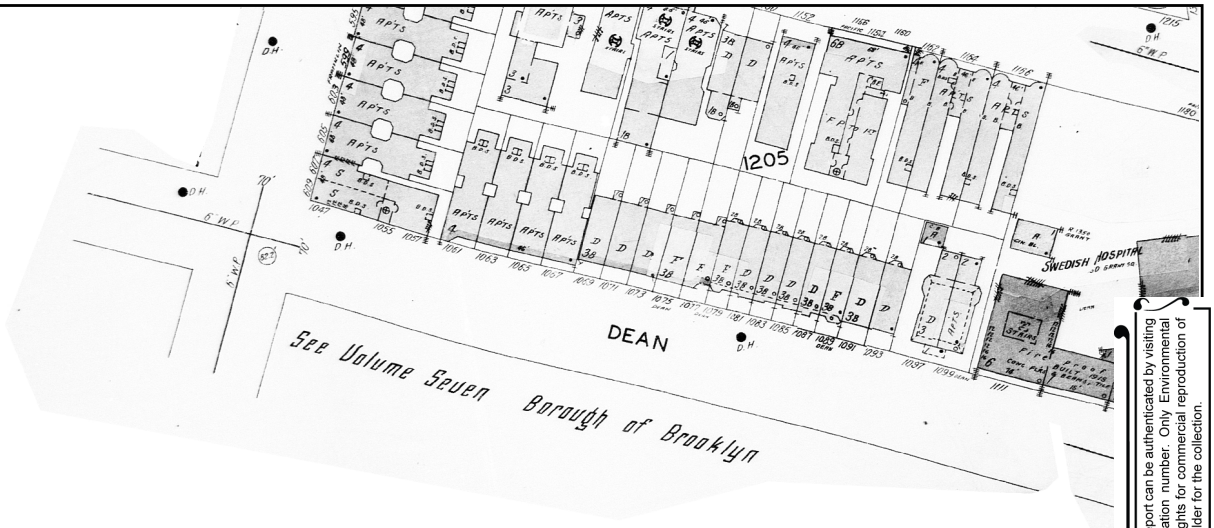

The certified Sanborn Library search results in this report can be authenticated by visiting www.edrnet.com/sanborn and entering the certification number. Only Environmental Data Resources Inc. (EDR) is authorized to grant rights for commercial reproduction of maps by The Sanborn Library LLC, the copyright holder for the collection.

Certification #84C4-4AE2-A064

Site Name: AAMUP Project Area
Address: 475 Nostrand Ave., Brooklyn, NY 11216
City, ST, ZIP: Brooklyn, NY 11238
Client: WSP USA, Inc
EDR Inquiry: 7520601.3
Order Date: 12/18/2023
Certification #: 84C4-4AE2-A064
Copyright: 1962

This Certified Sanborn Map combines the following sheets.
Outlined areas indicate map sheets within the collection.





Volume 5, Sheet 47

0 Feet 150 300 600

N

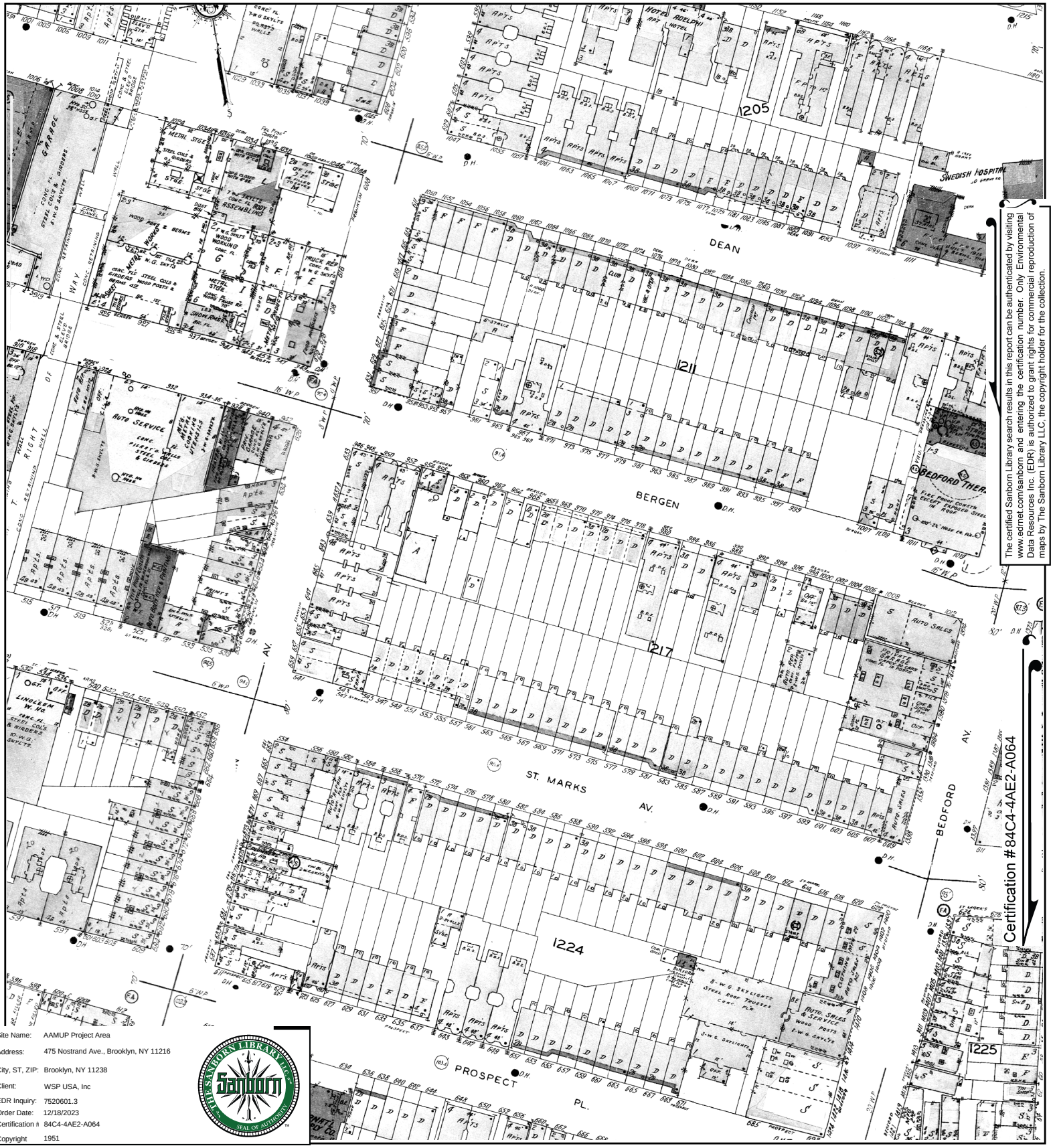

The certified Sanborn Library search results in this report can be authenticated by visiting www.edrnet.com/sanborn and entering the certification number. Only Environmental Data Resources Inc. (EDR) is authorized to grant rights for commercial reproduction of maps by The Sanborn Library LLC, the copyright holder for the collection.

Site Name:	AAMUP Project Area
Address:	475 Nostrand Ave., Brooklyn, NY 11216
City, ST, ZIP:	Brooklyn, NY 11238
Client:	WSP USA, Inc
EDR Inquiry:	7520601.3
Order Date:	12/18/2023
Certification #	84C4-4AE2-A064
Copyright	1951

This Certified Sanborn Map combines the following sheets.
Outlined areas indicate map sheets within the collection.



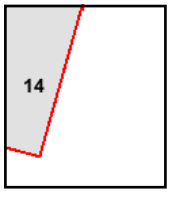

Volume 6, Sheet 55
Volume 7, Sheet 14
Volume 5, Sheet 47

0 Feet 150 300 600

N

Certified Sanborn® Map

1932

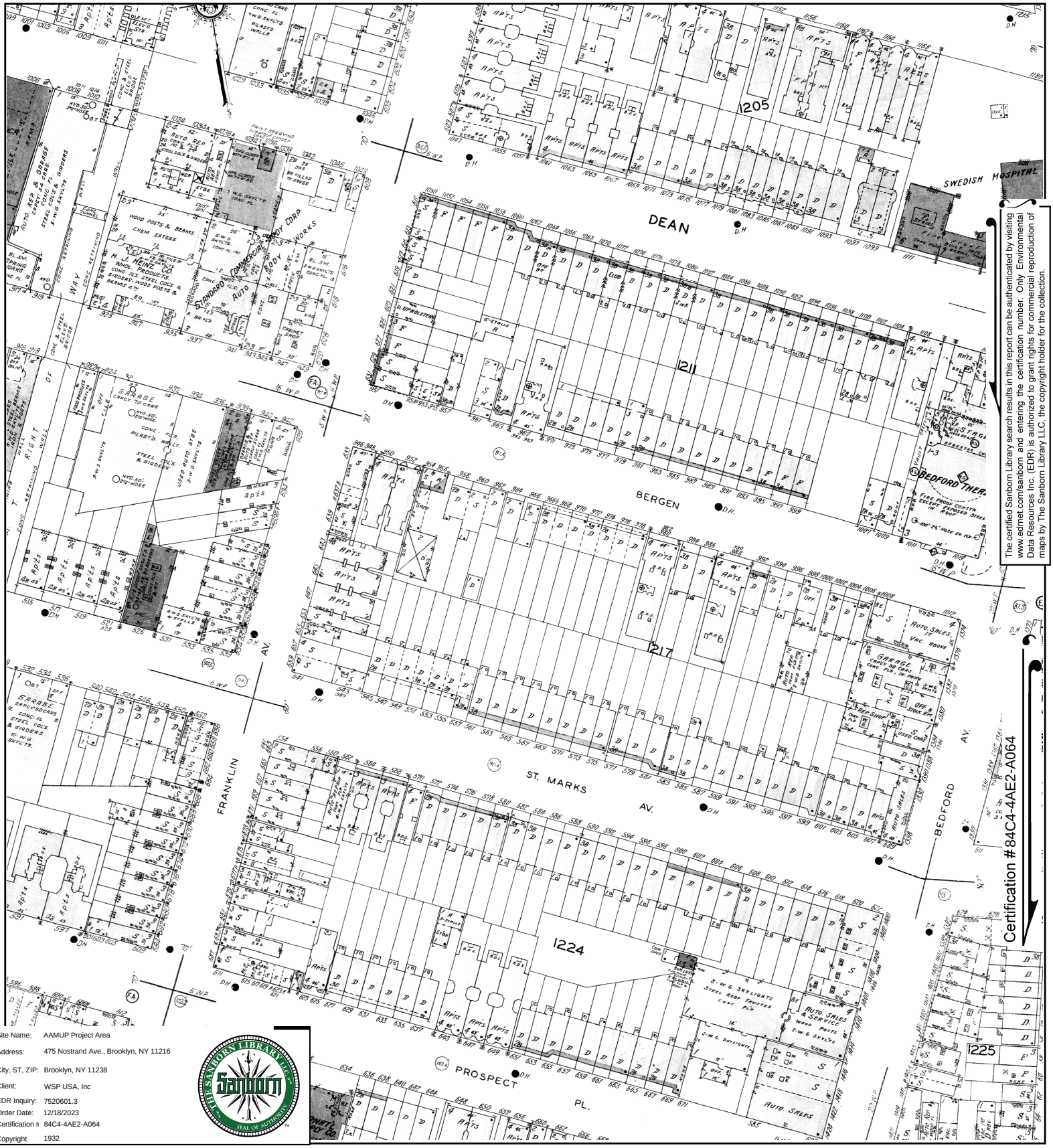

The certified Sanborn Library search results in this report can be authenticated by visiting www.edrnet.com/sanborn and entering the certification number. Only Environmental Data Resources Inc. (EDR) is authorized to grant rights for commercial reproduction of maps by The Sanborn Library LLC, the copyright holder for the collection.

Certification #84C4-4AE2-A064

Site Name:	AAMUP Project Area
Address:	475 Nostrand Ave., Brooklyn, NY 11216
City, ST, ZIP:	Brooklyn, NY 11238
Client:	WSP USA, Inc
EDR Inquiry:	7520601.3
Order Date:	12/18/2023
Certification #:	84C4-4AE2-A064
Copyright	1932

This Certified Sanborn Map combines the following sheets.
Outlined areas indicate map sheets within the collection.



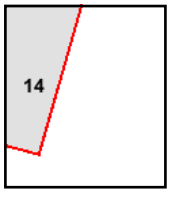

Volume 7, Sheet 14
Volume 5, Sheet 47

0 Feet 150 300 600

N

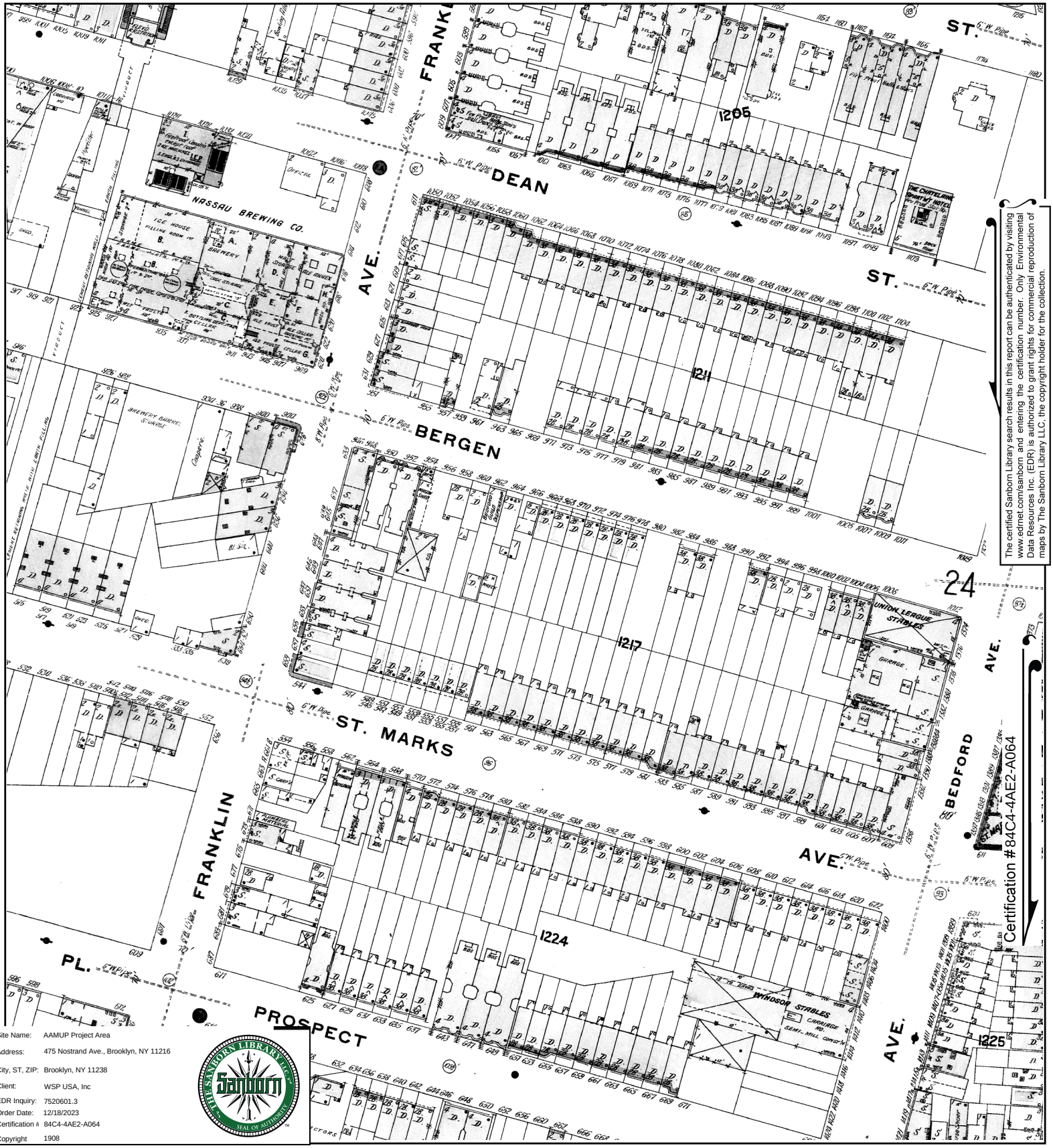

The certified Sanborn Library search results in this report can be authenticated by visiting www.edrnet.com/sanborn and entering the certification number. Only Environmental Data Resources Inc. (EDR) is authorized to grant rights for commercial reproduction of maps by The Sanborn Library LLC, the copyright holder for the collection.

Certification #84C4-4AE2-A064

Site Name:	AAMUP Project Area
Address:	475 Nostrand Ave., Brooklyn, NY 11216
City, ST, ZIP:	Brooklyn, NY 11238
Client:	WSP USA, Inc
EDR Inquiry:	7520601.3
Order Date:	12/18/2023
Certification #:	84C4-4AE2-A064
Copyright	1908

This Certified Sanborn Map combines the following sheets.
Outlined areas indicate map sheets within the collection.



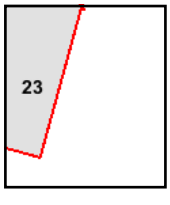

Volume 7, Sheet 23
Volume 7, Sheet 1

0 Feet 150 300 600

N

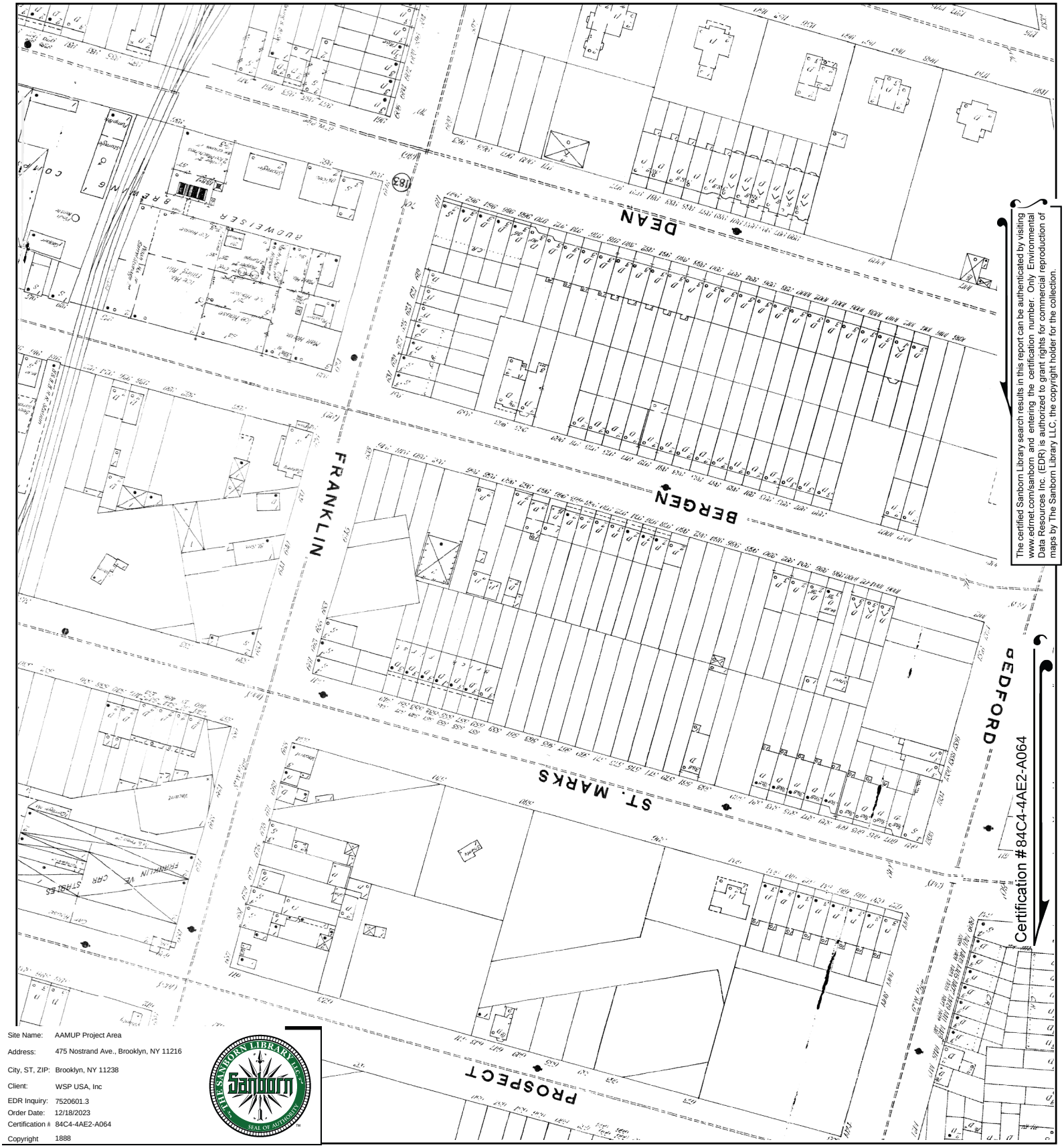

The certified Sanborn Library search results in this report can be authenticated by visiting www.edrnet.com/sanborn and entering the certification number. Only Environmental Data Resources Inc. (EDR) is authorized to grant rights for commercial reproduction of maps by The Sanborn Library LLC, the copyright holder for the collection.

Site Name:	AAMUP Project Area
Address:	475 Nostrand Ave., Brooklyn, NY 11216
City, ST, ZIP:	Brooklyn, NY 11238
Client:	WSP USA, Inc
EDR Inquiry:	7520601.3
Order Date:	12/18/2023
Certification #:	84C4-4AE2-A064
Copyright	1888

This Certified Sanborn Map combines the following sheets.
Outlined areas indicate map sheets within the collection.



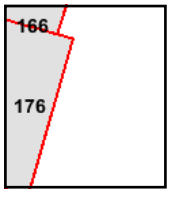

Volume 7, Sheet 176
Volume 7, Sheet 166
Volume 6, Sheet 155

0 Feet 150 300 600

N

MAP	FACILITY	0	CITY
BH964	REGENCY SILVER INC		BROOKLYN
CY1147	1121 LLC		BROOKLYN
1542	CON EDISON	100 GATES AVE	BROOKLYN
T243	1000 DEAN ST	1000 DEAN STREET	BROOKLYN
T245	TIME MOVING & STORAGE	1000 DEAN STREET	BROOKLYN
T245	TIME MOVING & STORAGE	1000 DEAN STREET	BROOKLYN
T245	TIME MOVING & STORAGE	1000 DEAN STREET	BROOKLYN
T230	MANHOLE #2944	1001 BEEN ST	BROOKLYN
T230	MANHOLE #2944	1001 BEEN ST	BROOKLYN
T230	MANHOLE #2944	1001 BEEN ST	BROOKLYN
T199	MANHOLE 2944	1001 DEAN ST	BROOKLYN
T199	MANHOLE 2944	1001 DEAN ST	BROOKLYN
T199	MANHOLE 2944	1001 DEAN ST	BROOKLYN
E127	SERVICE BOX #33377	1005 PACIFIC ST	BROOKLYN
E127	SERVICE BOX #33377	1005 PACIFIC ST	BROOKLYN
E127	SERVICE BOX #33377	1005 PACIFIC ST	BROOKLYN
E53	COMMERCIAL SITE	1006 ATLANTIC AVE	BROOKLYN
E53	COMMERCIAL SITE	1006 ATLANTIC AVE	BROOKLYN
E53	COMMERCIAL SITE	1006 ATLANTIC AVE	BROOKLYN
E59	CITY RESTAURANT SUPLLIES INC	1006 ATLANTIC AVE	BROOKLYN
E59	CITY RESTAURANT SUPLLIES INC	1006 ATLANTIC AVE	BROOKLYN
E59	CITY RESTAURANT SUPLLIES INC	1006 ATLANTIC AVE	BROOKLYN
E68	UNKNOWN BUILDING	1006 ATLANTIC AVE	BROOKLYN
E68	UNKNOWN BUILDING	1006 ATLANTIC AVE	BROOKLYN
E68	UNKNOWN BUILDING	1006 ATLANTIC AVE	BROOKLYN
I350	1007 ATLANTIC AVENUE REDEVELOPMENT PR(	1007 ATLANTIC AVE	BROOKLYN
I350	1007 ATLANTIC AVENUE REDEVELOPMENT PR(	1007 ATLANTIC AVE	BROOKLYN
I350	1007 ATLANTIC AVENUE REDEVELOPMENT PR(	1007 ATLANTIC AVE	BROOKLYN
I350	1007 ATLANTIC AVENUE REDEVELOPMENT PR(	1007 ATLANTIC AVE	BROOKLYN
I350	1007 ATLANTIC AVENUE REDEVELOPMENT PR(	1007 ATLANTIC AVE	BROOKLYN
I350	1007 ATLANTIC AVENUE REDEVELOPMENT PR(	1007 ATLANTIC AVE	BROOKLYN
I351	1007 ATLANTIC AVENUE	1007 ATLANTIC AVENUE	NEW YORK CITY
I352	R & S STRAUSS	1007 ATLANTIC AVENUE	BROOKLYN
BC841	CON EDISON	1007 BERGEN ST	BROOKLYN
BC842	CON EDISON	1007 BERGEN ST	BROOKLYN
BC842	CON EDISON	1007 BERGEN ST	BROOKLYN
BC842	CON EDISON	1007 BERGEN ST	BROOKLYN
F52	CUB SERVICE STATION	1008 ATLANTIC AVE	BROOKLYN

F46	CON EDISON	1008 ATLANTIC AVE FRONT OF	BROOKLYN
F70	CON EDISON MANHOLE: 14836	1008 ATLANTIC AVE FRONT OF	BROOKLYN
M135	CON EDISON	1010 PACIFIC ST	BROOKLYN
M135	CON EDISON	1010 PACIFIC ST	BROOKLYN
M135	CON EDISON	1010 PACIFIC ST	BROOKLYN
M135	CON EDISON	1010 PACIFIC ST	BROOKLYN
M135	CON EDISON	1010 PACIFIC ST	BROOKLYN
M151	1010 PACIFIC STREET	1010 PACIFIC STREET	NEW YORK CITY
G345	C & B SERVICE STATION INC	1013 ATLANTIC AVE	BROOKLYN
G346	GAS STATION	1013 ATLANTIC AVE	BROOKLYN
G346	GAS STATION	1013 ATLANTIC AVE	BROOKLYN
G346	GAS STATION	1013 ATLANTIC AVE	BROOKLYN
G66	SERVICE STATION	1013 ATLANTIC AVE & CLASS	BROOKLYN
G66	SERVICE STATION	1013 ATLANTIC AVE & CLASS	BROOKLYN
G66	SERVICE STATION	1013 ATLANTIC AVE & CLASS	BROOKLYN
G344	LOT 51,TAXBLOCK 2019	1013 ATLANTIC AVENUE	BROOKLYN
G348	ATLANTIC CLASSON DEVELOPMENT	1013 ATLANTIC AVENUE	BROOKLYN
G348	ATLANTIC CLASSON DEVELOPMENT	1013 ATLANTIC AVENUE	BROOKLYN
G347	1015 ATLANTIC	1013-1015 ATLANTIC AVENUE	BROOKLYN
E51	CON EDISON SERVICE BOX: 14837	1016 ATLANTIC AVE	BROOKLYN
E51	CON EDISON SERVICE BOX: 14837	1016 ATLANTIC AVE	BROOKLYN
EY1509	CON EDISON SERVICE BOX: 28622	102 MACON ST	BROOKLYN
EY1510	CON EDISON	102 MACON ST	BROOKLYN
EY1510	CON EDISON	102 MACON ST	BROOKLYN
GU1754	100 STEUBEN STREET	102 STEUBEN STREET	BROOKLYN
GP1727	1021 BEDFORD AVENUE	1021-1023 BEDFORD AVENUE	BROOKLYN
CK1039	RUSHS FRENCH CLEANERS	1022 BERGEN ST	BROOKLYN
T254	DRUM RUN	1024 DEAN ST	BROOKLYN
T254	DRUM RUN	1024 DEAN ST	BROOKLYN
T254	DRUM RUN	1024 DEAN ST	BROOKLYN
T254	DRUM RUN	1024 DEAN ST	BROOKLYN
T254	DRUM RUN	1024 DEAN ST	BROOKLYN
T254	DRUM RUN	1024 DEAN ST	BROOKLYN
A137	LOT 45,TAXBLOCK 1133	1024 PACIFIC STREET	BROOKLYN
A137	LOT 45,TAXBLOCK 1133	1024 PACIFIC STREET	BROOKLYN
A137	LOT 45,TAXBLOCK 1133	1024 PACIFIC STREET	BROOKLYN
A137	LOT 45,TAXBLOCK 1133	1024 PACIFIC STREET	BROOKLYN
G63	A TRIANGLE AUTOMOBILE WORKS	1025 ATLANTIC AVE	BROOKLYN
G64	UNITED AUTO REPAIR	1025 ATLANTIC AVE	BROOKLYN
CK1036	CON EDISON	1026 BERGEN ST	BROOKLYN
CK1037	CON EDISON SERVICE BOX: 18264	1026 BERGEN ST	BROOKLYN
CK1037	CON EDISON SERVICE BOX: 18264	1026 BERGEN ST	BROOKLYN
A98	LOT 46,TAXBLOCK 1133	1026 PACIFIC STREET	BROOKLYN
G47	CON EDISON SERVICE BOX: 14842	1027 ATLANTIC AVE	BROOKLYN
G47	CON EDISON SERVICE BOX: 14842	1027 ATLANTIC AVE	BROOKLYN
A136	LOT 47,TAXBLOCK 1133	1028 PACIFIC STREET	BROOKLYN

F62	DRUM RUN	1030 ATLANTIC AVE	BROOKLYN
F62	DRUM RUN	1030 ATLANTIC AVE	BROOKLYN
F62	DRUM RUN	1030 ATLANTIC AVE	BROOKLYN
I74	DRUM RUN	1030 ATLANTIC AVE	NEW YORK
I74	DRUM RUN	1030 ATLANTIC AVE	NEW YORK
I74	DRUM RUN	1030 ATLANTIC AVE	NEW YORK
F75	ATLANTIC PONTIAC	1030 ATLANTIC AVE	BROOKLYN
F75	ATLANTIC PONTIAC	1030 ATLANTIC AVE	BROOKLYN
F75	ATLANTIC PONTIAC	1030 ATLANTIC AVE	BROOKLYN
A116	LOT 48,TAXBLOCK 1133	1030 PACIFIC STREET	BROOKLYN
CN1096	1019-1033 FULTON STREET	1033 FULTON STREET	NEW YORK CITY
CN1097	1019-1033 FULTON STREET	1033 FULTON STREET	BROOKLYN
I153	NAMTOR GAS CORP	1034 ATLANTIC AV	BROOKLYN
I106	LOT 29,TAXBLOCK 1125	1034 ATLANTIC AVENUE	BROOKLYN
I144	CON EDISON	1034 ATLANTIC AVENUE	BROOKLYN
I167	CON EDISON - MANHOLE 2961	1034 ATLANTIC AVENUE	BROOKLYN
I148	EMP CAPITAL 1034-1042 ATLANTIC AVE	1034-1042 ATLANTIC AVE	BROOKLYN
X210	MR.LITTLES RESIDENCE	1035 DEAN ST	BROOKLYN
X210	MR.LITTLES RESIDENCE	1035 DEAN ST	BROOKLYN
X210	MR.LITTLES RESIDENCE	1035 DEAN ST	BROOKLYN
CN1060	1035 FULTON STREET	1035 FULTON STREET	BROOKLYN
CN1061	1035 FULTON STREET	1035 FULTON STREET	NEW YORK CITY
CX1098	CON EDISON SERVICE BOX: 18268	1036 BERGEN ST	BROOKLYN
CX1098	CON EDISON SERVICE BOX: 18268	1036 BERGEN ST	BROOKLYN
X294	DEAN FRANKLIN APARTMENTS	1036 DEAN ST.	BROOKLYN
X294	DEAN FRANKLIN APARTMENTS	1036 DEAN ST.	BROOKLYN
X294	DEAN FRANKLIN APARTMENTS	1036 DEAN ST.	BROOKLYN
G54	CON EDISON SERVICE BOX: 14843	1037 ATLANTIC AVE	BROOKLYN
G54	CON EDISON SERVICE BOX: 14843	1037 ATLANTIC AVE	BROOKLYN
CX1102	MANHOLE #18268	1038 BERGEN ST	BROOKLYN
CX1102	MANHOLE #18268	1038 BERGEN ST	BROOKLYN
CX1102	MANHOLE #18268	1038 BERGEN ST	BROOKLYN
X241	ON ASPHALT	1039 DEAN STREET	BROOKLYN
X241	ON ASPHALT	1039 DEAN STREET	BROOKLYN
X241	ON ASPHALT	1039 DEAN STREET	BROOKLYN
A130	LOT 53,TAXBLOCK 1125	1039 PACIFIC STREET	BROOKLYN
G55	LOT 77,TAXBLOCK 2020	1041 ATLANTIC AVENUE	BROOKLYN
A103	LOT 52,TAXBLOCK 1125	1041 PACIFIC STREET	BROOKLYN
I72	GOLDSTAR 'A' REALTY INC.	1042 ATLANTIC AVENUE	BROOKLYN
I72	GOLDSTAR 'A' REALTY INC.	1042 ATLANTIC AVENUE	BROOKLYN
I73	LOT 33,TAXBLOCK 1125	1042 ATLANTIC AVENUE	BROOKLYN
GP1728	1044 BEDFORD AVENUE	1044 BEDFORD AVENUE	BROOKLYN
N177	ATLANTIC BROOKLYN PROJECT	1045 - 1065 ATLANTIC AVENUE	BROOKLYN
N170	VANCO ENVIRONMENTAL INC	1045 ATLANTIC AVE	BROOKLYN
N170	VANCO ENVIRONMENTAL INC	1045 ATLANTIC AVE	BROOKLYN
N170	VANCO ENVIRONMENTAL INC	1045 ATLANTIC AVE	BROOKLYN
N108	1045 ATLANTIC AVENUE	1045 ATLANTIC AVENUE	BROOKLYN
CN1103	1043 FULTON STREET	1045 FULTON STREET	NEW YORK CITY

CN1104	1043 FULTON STREET	1045 FULTON STREET	BROOKLYN
CN1104	1043 FULTON STREET	1045 FULTON STREET	BROOKLYN
CN1104	1043 FULTON STREET	1045 FULTON STREET	BROOKLYN
CN1104	1043 FULTON STREET	1045 FULTON STREET	BROOKLYN
CN1104	1043 FULTON STREET	1045 FULTON STREET	BROOKLYN
X426	LOT 48,TAXBLOCK 1142	1046 DEAN STREET	BROOKLYN
A162	PACIFIC AUTO BODY	1048 PACIFIC ST	BROOKLYN
A162	PACIFIC AUTO BODY	1048 PACIFIC ST	BROOKLYN
A162	PACIFIC AUTO BODY	1048 PACIFIC ST	BROOKLYN
A163	1048 PACIFIC STREET	1048 PACIFIC STREET	BROOKLYN
A163	1048 PACIFIC STREET	1048 PACIFIC STREET	BROOKLYN
A163	1048 PACIFIC STREET	1048 PACIFIC STREET	BROOKLYN
A164	LOT 11,TAXBLOCK 1134	1048 PACIFIC STREET	BROOKLYN
A164	LOT 11,TAXBLOCK 1134	1048 PACIFIC STREET	BROOKLYN
A164	LOT 11,TAXBLOCK 1134	1048 PACIFIC STREET	BROOKLYN
A164	LOT 11,TAXBLOCK 1134	1048 PACIFIC STREET	BROOKLYN
EN1420	CON EDISON	105 HALSEY ST	BROOKLYN
BB711	105 LEFFERTS PL	105 LEFFERTS PL	BROOKLYN
BB712	CON EDISON SERVICE BOX: 29169	105 LEFFERTS PL	BROOKLYN
BB712	CON EDISON SERVICE BOX: 29169	105 LEFFERTS PL	BROOKLYN
BB712	CON EDISON SERVICE BOX: 29169	105 LEFFERTS PL	BROOKLYN
DQ1277	SCHUMMAN'S UNDERHILL GARAGE	105 UNDERHILL AVENUE	BROOKLYN
A77	FINETEX YARN CORPORATION	1050 ATLANTIC AVE	BROOKLYN
A131	LOT 40,TAXBLOCK 1125	1050 ATLANTIC AVENUE	BROOKLYN
N195	TARMAC AUTO BODY CENTER INC	1053 ATLANTIC AVE	BROOKLYN
N195	TARMAC AUTO BODY CENTER INC	1053 ATLANTIC AVE	BROOKLYN
N195	TARMAC AUTO BODY CENTER INC	1053 ATLANTIC AVE	BROOKLYN
N171	LOT 74,TAXBLOCK 2020	1053 ATLANTIC AVENUE	BROOKLYN
CX1155	1054 BERGEN STREET	1054 BERGEN ST	BROOKLYN
CX1156	CON EDISON SERVICE BOX: 18270	1054 BERGEN ST	BROOKLYN
CX1156	CON EDISON SERVICE BOX: 18270	1054 BERGEN ST	BROOKLYN
CX1154	EDWARD A. SEARS	1054 BERGEN STREET	BROOKLYN
CD1002	CON EDISON	1055 BERGEN ST	BROOKLYN
CD1003	CON EDISON SERVICE BOX: 18274	1055 BERGEN ST	BROOKLYN
CD1003	CON EDISON SERVICE BOX: 18274	1055 BERGEN ST	BROOKLYN
V262	CON EDISON	1055 DEAN ST	BROOKLYN
V261	DEAN & DEAN INC.	1055 DEAN STREET	BROOKLYN
N172	ATLANTIC BROOKLYN PROJECT NYSDEC BCP #C	1057 ATLANTIC AVE	BROOKLYN
N184	LOT 73,TAXBLOCK 2020	1059 ATLANTIC AVENUE	BROOKLYN
CD1084	BERGEN 1059 LLC	1059 BERGEN STREET	BROOKLYN
DQ1404	CON EDISON SERVICE BOX: 43173	106 UNDERHILL AVE	BROOKLYN
DQ1404	CON EDISON SERVICE BOX: 43173	106 UNDERHILL AVE	BROOKLYN
GP1724	MERAL BEDFORD LLC	1060 BEDFORD AVE	BROOKLYN
GP1724	MERAL BEDFORD LLC	1060 BEDFORD AVE	BROOKLYN
AK440	1060 DEAN ST	1060 DEAN ST	BROOKLYN
AK440	1060 DEAN ST	1060 DEAN ST	BROOKLYN
AK440	1060 DEAN ST	1060 DEAN ST	BROOKLYN
N83	CON EDISON SERVICE BOX: 14849	1061 ATLANTIC AVE	BROOKLYN

N83	CON EDISON SERVICE BOX: 14849	1061 ATLANTIC AVE	BROOKLYN
N112	LOT 70,TAXBLOCK 2020	1061 ATLANTIC AVENUE	BROOKLYN
CD1083	BERGEN 1059 LLC	1061 BERGEN STREET	BROOKLYN
A126	S.A. WASSAM, CORP.	1062-1064 ATLANTIC AVE.	BROOKLYN
A158	CONSUMERS AUTO REPAIR INC	1064 ATLANTIC AVE	BROOKLYN
A174	UNKNOWN GAS STATION	1064 ATLANTIC AVE	BROOKLYN
A174	UNKNOWN GAS STATION	1064 ATLANTIC AVE	BROOKLYN
A174	UNKNOWN GAS STATION	1064 ATLANTIC AVE	BROOKLYN
A147	BISMILLAH ATO REPAIR, INC.	1064 ATLANTIC AVENUE	BROOKLYN
A188	BISMILLAH ATO REPAIR, INC.	1064 ATLANTIC AVENUE	BROOKLYN
N190	LOT 68,TAXBLOCK 2020	1065 ATLANTIC AVENUE	BROOKLYN
CD1082	CON EDISON	1065 BERGEN ST	BROOKLYN
CD1082	CON EDISON	1065 BERGEN ST	BROOKLYN
CD1082	CON EDISON	1065 BERGEN ST	BROOKLYN
A187	J R AUTO REPAIR	1065 PACIFIC	BROOKLYN
A129	HYDRANT	1065 PACIFIC ST	BROOKLYN
A129	HYDRANT	1065 PACIFIC ST	BROOKLYN
A129	HYDRANT	1065 PACIFIC ST	BROOKLYN
A197	ULTIMATE AUTO REPAIR SHOP	1066 ATLANTIC AVE	BROOKLYN
A95	DRUM RUN	1067 PACIFIC STREET	BROOKLYN
A95	DRUM RUN	1067 PACIFIC STREET	BROOKLYN
A95	DRUM RUN	1067 PACIFIC STREET	BROOKLYN
AK466	CON EDISON SERVICE BOX: 19301	1068 DEAN ST	BROOKLYN
AK466	CON EDISON SERVICE BOX: 19301	1068 DEAN ST	BROOKLYN
AQ765	LOT 12,TAXBLOCK 2016	1068 FULTON STREET	BROOKLYN
AQ765	LOT 12,TAXBLOCK 2016	1068 FULTON STREET	BROOKLYN
AQ766	1068-1072 FULTON STREET - DOB JOB NO. NB	1068 FULTON STREET	NEW YORK CITY
AQ767	1068 FULTON STREET	1068-1072 FULTON STREET	BROOKLYN
CH1068	CON EDISON	1069 FULTON ST	BROOKLYN
CH1070	CON EDISON SERVICE BOX: 19822	1069 FULTON ST	BROOKLYN
DC1197	NYNEX	1070 BERGEN ST	BROOKLYN
CD1080	CON EDISON SERVICE BOX: 18277	1073 BERGEN ST	BROOKLYN
CD1080	CON EDISON SERVICE BOX: 18277	1073 BERGEN ST	BROOKLYN
CD1081	CON EDISON	1073 BERGEN ST	BROOKLYN
CD1078	SERVICE BOX	1075 BERGEN ST	BROOKLYN
CD1078	SERVICE BOX	1075 BERGEN ST	BROOKLYN
CD1078	SERVICE BOX	1075 BERGEN ST	BROOKLYN
N104	1077 ATLANTIC AVE	1077 ATLANTIC AVE	BROOKLYNN
N104	1077 ATLANTIC AVE	1077 ATLANTIC AVE	BROOKLYNN
N104	1077 ATLANTIC AVE	1077 ATLANTIC AVE	BROOKLYNN
N152	GRADE A COLLISIONNA INC.	1077 ATLANTIC AVE	BROOKLYN
N152	GRADE A COLLISIONNA INC.	1077 ATLANTIC AVE	BROOKLYN
N152	GRADE A COLLISIONNA INC.	1077 ATLANTIC AVE	BROOKLYN
N152	GRADE A COLLISIONNA INC.	1077 ATLANTIC AVE	BROOKLYN
P110	SERVICE BOX 33286	1077 PACIFIC ST	BROOKLYN
P110	SERVICE BOX 33286	1077 PACIFIC ST	BROOKLYN
P110	SERVICE BOX 33286	1077 PACIFIC ST	BROOKLYN
P233	CON EDISON SERVICE BOX: 33293	1082 PACIFIC ST	BROOKLYN

P233	CON EDISON SERVICE BOX: 33293	1082 PACIFIC ST	BROOKLYN
P226	POSSIBLE OIL IN SERVICE BOX 33293	1082 PACIFIC STREET	BROOKLYN
P226	POSSIBLE OIL IN SERVICE BOX 33293	1082 PACIFIC STREET	BROOKLYN
P226	POSSIBLE OIL IN SERVICE BOX 33293	1082 PACIFIC STREET	BROOKLYN
P226	POSSIBLE OIL IN SERVICE BOX 33293	1082 PACIFIC STREET	BROOKLYN
P226	POSSIBLE OIL IN SERVICE BOX 33293	1082 PACIFIC STREET	BROOKLYN
P226	POSSIBLE OIL IN SERVICE BOX 33293	1082 PACIFIC STREET	BROOKLYN
CD1085	CON EDISON	1085 BERGEN ST	BROOKLYN
CH969	CON EDISON	1085 FULTON ST	BROOKLYN
CH970	CON EDISON	1085 FULTON ST	BROOKLYN
CH971	CON EDISON	1085 FULTON ST	BROOKLYN
CH971	CON EDISON	1085 FULTON ST	BROOKLYN
CH971	CON EDISON	1085 FULTON ST	BROOKLYN
P90	A & J AUTOMATIC TRANSM PWR STE	1089 PACIFIC ST	BROOKLYN
P154	SERVICE 33287	1089-91 PACIFIC ST	BROOKLYN
P154	SERVICE 33287	1089-91 PACIFIC ST	BROOKLYN
P154	SERVICE 33287	1089-91 PACIFIC ST	BROOKLYN
A86	CON EDISON SERVICE BOX: 76785	1090 ATLANTIC AVE	BROOKLYN
A86	CON EDISON SERVICE BOX: 76785	1090 ATLANTIC AVE	BROOKLYN
A96	B & B AUTO TRANSMISSION SHOP	1090 ATLANTIC AVE	BROOKLYN
A91	CON EDISON	1090 ATLANTIC AVE FRONT OF	BROOKLYN
A145	CON EDISON MANHOLE: 14854	1090 ATLANTIC AVE FRONT OF	BROOKLYN
A145	CON EDISON MANHOLE: 14854	1090 ATLANTIC AVE FRONT OF	BROOKLYN
BP760	FAMILY DOLLAR STORE #6208	1090 FULTON ST	BROOKLYN
BP760	FAMILY DOLLAR STORE #6208	1090 FULTON ST	BROOKLYN
BP760	FAMILY DOLLAR STORE #6208	1090 FULTON ST	BROOKLYN
BP761	FAMILY DOLLAR STORE #6208	1090 FULTON ST	BROOKLYN
BP761	FAMILY DOLLAR STORE #6208	1090 FULTON ST	BROOKLYN
Q189	CON EDISON SERVICE BOX: 14852	1091 ATLANTIC AVE	BROOKLYN
Q189	CON EDISON SERVICE BOX: 14852	1091 ATLANTIC AVE	BROOKLYN
P94	CON EDISON	1091 PACIFIC ST	BROOKLYN
P225	CON EDISON SERVICE BOX: 33294	1092 PACIFIC ST	BROOKLYN
P225	CON EDISON SERVICE BOX: 33294	1092 PACIFIC ST	BROOKLYN
BC615	CON EDISON SERVICE BOX: 19298	1094 DEAN ST & BEDFORD AVE F	BROOKLYN
BC615	CON EDISON SERVICE BOX: 19298	1094 DEAN ST & BEDFORD AVE F	BROOKLYN
Q191	CON EDISON SERVICE BOX: 14853	1095 ATLANTIC AVE	BROOKLYN
Q191	CON EDISON SERVICE BOX: 14853	1095 ATLANTIC AVE	BROOKLYN
A156	1096 ATLANTIC OPERATING CORPORATION	1096 ATLANTIC AVENUE	BROOKLYN
A156	1096 ATLANTIC OPERATING CORPORATION	1096 ATLANTIC AVENUE	BROOKLYN
1700	MOBIL S/S	1097 BEDFORD AVENUE	BROOKLYN
1700	MOBIL S/S	1097 BEDFORD AVENUE	BROOKLYN
1700	MOBIL S/S	1097 BEDFORD AVENUE	BROOKLYN
AD524	CON EDISON	1099 DEAN ST	BROOKLYN
AD525	CON EDISON SERVICE BOX: 19298	1099 DEAN ST	BROOKLYN
AD525	CON EDISON SERVICE BOX: 19298	1099 DEAN ST	BROOKLYN
DN1342	CON EDISON	11 GATES AVE	BROOKLYN
DN1343	CON EDISON MANHOLE: 2887	11 GATES AVE	BROOKLYN
DN1343	CON EDISON MANHOLE: 2887	11 GATES AVE	BROOKLYN

DT1401	CONSOLIDATED EDISON	110 CAMBRIDGE PL	BROOKLYN
DX1419	CONCORD REALTY LLC	110 NEW YORK AVENUE	BROOKLYN
DC1238	CON EDISON	1100 BERGAN ST SB18279	BROOKLYN
DC1240	CON EDISON	1100 BERGAN ST SB18279	BROOKLYN
DC1240	CON EDISON	1100 BERGAN ST SB18279	BROOKLYN
DC1240	CON EDISON	1100 BERGAN ST SB18279	BROOKLYN
DC1242	CON EDISON	1100 BERGAN ST SB18279	BROOKLYN
DC1241	CON EDISON	1100 BERGEN ST SB29802	BROOKLYN
DC1243	CON EDISON	1100 BERGEN ST SB29802	BROOKLYN
DC1244	CON EDISON	1100 BERGEN ST SB29802	BROOKLYN
DC1239	CON EDISON - BERGEN STREEET	1100 BERGEN STREET	BROOKLYN
BP941	CON EDISON SERVICE BOX: 19805	1101 FULTON ST	BROOKLYN
BP941	CON EDISON SERVICE BOX: 19805	1101 FULTON ST	BROOKLYN
BP942	LOT 48,TAXBLOCK 1994	1101 FULTON STREET	BROOKLYN
BP942	LOT 48,TAXBLOCK 1994	1101 FULTON STREET	BROOKLYN
N93	1102 ATLANTIC AVE	1102 ATLANTIC AVENUE	BROOKLYN
AD557	CON EDISON	1103 DEAN ST	BROOKLYN
BP943	LOT 47,TAXBLOCK 1994	1103 FULTON STREET	BROOKLYN
GM1715	1104-1106 BEDFORD AVENUE	1104 BEDFORD AVENUE	BROOKLYN
GM1716	1104-1106 BEDFORD AVENUE	1104 BEDFORD AVENUE	NEW YORK CITY
AV759	LOT 30,TAXBLOCK 2016	1104 FULTON STREET	BROOKLYN
GM1717	1104-1106 BEDFORD AVENUE-OER	1104-1106 BEDFORD AVENUE	BROOKLYN
GM1717	1104-1106 BEDFORD AVENUE-OER	1104-1106 BEDFORD AVENUE	BROOKLYN
BP938	LOT 45,TAXBLOCK 1994	1105 FULTON STREET	BROOKLYN
P176	CON EDISON SERVICE BOX: 33290	1105 PACIFIC ST	BROOKLYN
P178	CON EDISON	1105 PACIFIC ST	BROOKLYN
AV768	1100-1106 FULTON STREET	1106 FULTON STREET	BROOKLYN
AV757	LOT 32,TAXBLOCK 2016	1108 FULTON STREET	BROOKLYN
EY1580	CON EDISON	111 MACON ST	BROOKLYN
EY1581	CON EDISON	111 MACON ST	BROOKLYN
EY1581	CON EDISON	111 MACON ST	BROOKLYN
DF1157	CON EDISON - SERVICE BOX 18284	1111 BERGEN ST	BROOKLYN
DF1158	CON EDISON - SERVICE BOX 18284	1111 BERGEN ST	BROOKLYN
BC649	1112 DEAN LLC	1112 DEAN ST	BROOKLYN
BP937	NYCDEP	1113 FULTON ST	BROOKLYN
BP936	LOT 59,TAXBLOCK 1997	1113 FULTON STREET	BROOKLYN
N194	MTA LIRR - ATLANTIC AVE TUNNEL AT FRANKL	1114 ATLANTIC AVE	BROOKLYN
N196	MTA LIRR - ATLANTIC AVE TUNNEL AT FRANKL	1114 ATLANTIC AVE	BROOKLYN
N196	MTA LIRR - ATLANTIC AVE TUNNEL AT FRANKL	1114 ATLANTIC AVE	BROOKLYN
N196	MTA LIRR - ATLANTIC AVE TUNNEL AT FRANKL	1114 ATLANTIC AVE	BROOKLYN
N196	MTA LIRR - ATLANTIC AVE TUNNEL AT FRANKL	1114 ATLANTIC AVE	BROOKLYN
N196	MTA LIRR - ATLANTIC AVE TUNNEL AT FRANKL	1114 ATLANTIC AVE	BROOKLYN
N196	MTA LIRR - ATLANTIC AVE TUNNEL AT FRANKL	1114 ATLANTIC AVE	BROOKLYN
N196	MTA LIRR - ATLANTIC AVE TUNNEL AT FRANKL	1114 ATLANTIC AVE	BROOKLYN
N196	MTA LIRR - ATLANTIC AVE TUNNEL AT FRANKL	1114 ATLANTIC AVE	BROOKLYN
N196	MTA LIRR - ATLANTIC AVE TUNNEL AT FRANKL	1114 ATLANTIC AVE	BROOKLYN
N196	MTA LIRR - ATLANTIC AVE TUNNEL AT FRANKL	1114 ATLANTIC AVE	BROOKLYN

N196	MTA LIRR - ATLANTIC AVE TUNNEL AT FRANKL	1114 ATLANTIC AVE	BROOKLYN
N196	MTA LIRR - ATLANTIC AVE TUNNEL AT FRANKL	1114 ATLANTIC AVE	BROOKLYN
N133	CON EDISON	1114 ATLANTIC AVE FRONT OF	BROOKLYN
N155	CON EDISON MANHOLE: 14855	1114 ATLANTIC AVE FRONT OF	BROOKLYN
DF1208	CON EDISON - SERVICE BOX 18286	1117 BERGEN ST	BROOKLYN
DF1208	CON EDISON - SERVICE BOX 18286	1117 BERGEN ST	BROOKLYN
BP935	LOT 57,TAXBLOCK 1997	1117 FULTON STREET	BROOKLYN
EF1388	CON EDISON	112 CAMBRIDGE PL	BROOKLYN
EF1388	CON EDISON	112 CAMBRIDGE PL	BROOKLYN
EF1388	CON EDISON	112 CAMBRIDGE PL	BROOKLYN
EF1389	CON EDISON	112 CAMBRIDGE PL	BROOKLYN
1757	112 EMERSON PLACE - DOB JOB NO. NB-3203	112 EMERSON PLACE	BROOKLYN
N193	ATLANTIC AUTO SALES TRADING CORP	1120 ATLANTIC AVE	BROOKLYN
DF1310	1120 BERGEN ST. LLC	1120 BERGEN STREET	BROOKLYN
N159	CON EDISON SERVICE BOX: 14856	1122 ATLANTIC AVE	BROOKLYN
N159	CON EDISON SERVICE BOX: 14856	1122 ATLANTIC AVE	BROOKLYN
L80	CON EDISON SERVICE BOX: 14861	1125 ATLANTIC AVE	BROOKLYN
L80	CON EDISON SERVICE BOX: 14861	1125 ATLANTIC AVE	BROOKLYN
L102	CON EDISON	1125 ATLANTIC AVE	BROOKLYN
AV754	CELENE CLEANERS	1126 FULTON ST	BROOKLYN
AV755	CELENE DRY CLEANERS	1126 FULTON ST	BROOKLYN
AV756	CELENE CLEANERS	1126 FULTON ST	BROOKLYN
AV756	CELENE CLEANERS	1126 FULTON ST	BROOKLYN
AV756	CELENE CLEANERS	1126 FULTON ST	BROOKLYN
AV756	CELENE CLEANERS	1126 FULTON ST	BROOKLYN
V203	591 FRANKLIN LLC	1126 PACIFIC STREET	BROOKLYN
GR1730	113 FLATBUSH AVENUE	113 FLATBUSH AVENUE	BROOKLYN
GR1730	113 FLATBUSH AVENUE	113 FLATBUSH AVENUE	BROOKLYN
AX646	LOT 71,TAXBLOCK 1861	113 HERKIMER STREET	BROOKLYN
AQ716	CON EDISON SERVICE BOX: 29170	113 LEFFERTS PL	BROOKLYN
AQ716	CON EDISON SERVICE BOX: 29170	113 LEFFERTS PL	BROOKLYN
AQ718	CON EDISON	113 LEFFERTS PL	BROOKLYN
AQ718	CON EDISON	113 LEFFERTS PL	BROOKLYN
DF1272	CON EDISON	1131 BERGEN ST	BROOKLYN
DF1273	1131 BERGEN STREET	1131 BERGEN STREET	BROOKLYN
BA588	1131 DEAN STREET	1131 DEAN ST	BROOKLYN
BA588	1131 DEAN STREET	1131 DEAN ST	BROOKLYN
BA588	1131 DEAN STREET	1131 DEAN ST	BROOKLYN
BP928	CON EDISON	1131 FULTON ST	BROOKLYN
BP929	CON EDISON	1131 FULTON ST	BROOKLYN
BP929	CON EDISON	1131 FULTON ST	BROOKLYN
BP930	CON EDISON	1131 FULTON ST	BROOKLYN
BP927	LOT 49,TAXBLOCK 1997	1133 FULTON STREET	BROOKLYN
BO749	LOT 8,TAXBLOCK 2017	1134 FULTON STREET	BROOKLYN
CE931	LOT 48,TAXBLOCK 1997	1135 FULTON STREET	BROOKLYN
CE893	LOT 47,TAXBLOCK 1997	1137 FULTON STREET	BROOKLYN
V217	CON EDISON SERVICE BOX: 33299	1138 PACIFIC ST	BROOKLYN
V217	CON EDISON SERVICE BOX: 33299	1138 PACIFIC ST	BROOKLYN

CE922	CON EDISON	1139 FULTON ST	BROOKLYN
CE922	CON EDISON	1139 FULTON ST	BROOKLYN
CE922	CON EDISON	1139 FULTON ST	BROOKLYN
CE923	CON EDISON	1139 FULTON ST	BROOKLYN
CE923	CON EDISON	1139 FULTON ST	BROOKLYN
CE923	CON EDISON	1139 FULTON ST	BROOKLYN
CE924	CON EDISON	1139 FULTON ST	BROOKLYN
DX1311	CON EDISON	1141 BERGEN ST	BROOKLYN
DX1312	CON EDISON MANHOLE: 18287	1141 BERGEN ST	BROOKLYN
L105	EXXON MOBIL CORPORATION	1143 ATLANTIC AVE	BROOKLYN
L97	BOLLA EM REALTY LLC # 12141 (DBA MOBIL)	1143 ATLANTIC AVE.

DX1436	CON EDISON SERVICE BOX: 18282	1144 BERGEN ST	BROOKLYN
DX1437	CON EDISON	1144 BERGEN ST	BROOKLYN
DX1435	1144 BERGEN ST LLC	1144 BERGEN STREET	BROOKLYN
BA750	1144 DEANE ST	1144 DEANE ST	BROOKLYN
BA750	1144 DEANE ST	1144 DEANE ST	BROOKLYN
BA750	1144 DEANE ST	1144 DEANE ST	BROOKLYN
Q114	VICTOR NIEVES	1146 ATLANTIC AVE	BROOKLYN
Q115	SERVICE STATION	1146 ATLANTIC AVE	BROOKLYN
Q115	SERVICE STATION	1146 ATLANTIC AVE	BROOKLYN
Q115	SERVICE STATION	1146 ATLANTIC AVE	BROOKLYN
Q117	BROOKLYN CLEANERS DEPOT	1146 ATLANTIC AVE	BROOKLYN
Q118	CON EDISON SERVICE BOX: 14858	1146 ATLANTIC AVE	BROOKLYN
Q118	CON EDISON SERVICE BOX: 14858	1146 ATLANTIC AVE	BROOKLYN
Q119	JV QUALITY AUTO REPAIRS INC	1146 ATLANTIC AVE	BROOKLYN
BJ763	1146 FULTON STREET	1146 FULTON STREET	NEW YORK CITY
BJ764	1146 FULTON STREET	1146 FULTON STREET	BROOKLYN
AW742	CON EDISON	1149 DEAN ST	BROOKLYN
EF1384	CONSOLIDATED EDISON	115 CAMBRIDGE PL	BROOKLYN
AW707	1151-1155 DEAN STREET	1151-1155 DEAN STREET	BROOKLYN
BO968	LOT 42,TAXBLOCK 1999	1153 FULTON STREET	BROOKLYN
Q138	CON EDISON SERVICE BOX: 14859	1154 ATLANTIC AVE	BROOKLYN
Q138	CON EDISON SERVICE BOX: 14859	1154 ATLANTIC AVE	BROOKLYN
Q140	CON EDISON	1154 ATLANTIC AVE	BROOKLYN
AD313	PACIFIC REALTY USA LLC	1154 PACIFIC STREET	BROOKLYN
CD881	MANHOLE #4600	1158 DEAN ST	BROOKLYN
CD881	MANHOLE #4600	1158 DEAN ST	BROOKLYN
CD881	MANHOLE #4600	1158 DEAN ST	BROOKLYN
AW700	CON EDISON	1159 DEAN ST	BROOKLYN
BO908	MOHAMMED ABOULISSAN	1159 FULTON ST	BROOKLYN
BO908	MOHAMMED ABOULISSAN	1159 FULTON ST	BROOKLYN
BO907	LOT 39,TAXBLOCK 1999	1159 FULTON STREET	BROOKLYN
BO925	HARDWARE CENTER	1159, 1163, 1175 FULTON ST	BROOKLYN
BO925	HARDWARE CENTER	1159, 1163, 1175 FULTON ST	BROOKLYN
BO925	HARDWARE CENTER	1159, 1163, 1175 FULTON ST	BROOKLYN
BO905	LOT 38,TAXBLOCK 1999	1161 FULTON STREET	BROOKLYN
O120	CLOCKERS	1163 ATLANTIC AVE	BROOKLYN
O120	CLOCKERS	1163 ATLANTIC AVE	BROOKLYN
O120	CLOCKERS	1163 ATLANTIC AVE	BROOKLYN
BO904	MOHAMMED ABOULISSAN	1163 FULTON ST	BROOKLYN
BO904	MOHAMMED ABOULISSAN	1163 FULTON ST	BROOKLYN
BO903	LOT 37,TAXBLOCK 1999	1163 FULTON STREET	BROOKLYN
CD879	CON EDISON SERVICE BOX: 19319	1164 DEAN ST	BROOKLYN
CD880	CON EDISON	1164 DEAN ST	BROOKLYN
W307	SIDART REALTY CO.	1166 PACIFIC STREET	BROOKLYN
AW697	JOHNSON HOME	1167 DEAN STREET	BROOKLYN
AW697	JOHNSON HOME	1167 DEAN STREET	BROOKLYN
AW697	JOHNSON HOME	1167 DEAN STREET	BROOKLYN
CD878	UNDERGROUND LINE	1170 DEAN STREET	BROOKLYN

CD878	UNDERGROUND LINE	1170 DEAN STREET	BROOKLYN
CD878	UNDERGROUND LINE	1170 DEAN STREET	BROOKLYN
1593	CON EDISON MANHOLE: 18288	1173 BERGEN ST	BROOKLYN
1593	CON EDISON MANHOLE: 18288	1173 BERGEN ST	BROOKLYN
BJ934	MOHAMMED ABOULISSAN	1175 FULTON ST	BROOKLYN
BJ932	MOHAMMED ABOULISSAN	1175 FULTON STREET	BROOKLYN
BJ933	MUHAMMED ABOUSISSAN	1175 FULTON STREET	BROOKLYN
BJ676	LOT 35,TAXBLOCK 2017	1176 FULTON STREET	BROOKLYN
AZ659	LOT 36,TAXBLOCK 2017	1178 FULTON STREET	BROOKLYN
EN1463	CON EDISON	119 HALSEY ST	BROOKLYN
EN1464	CON EDISON	119 HALSEY ST	BROOKLYN
EN1464	CON EDISON	119 HALSEY ST	BROOKLYN
EN1464	CON EDISON	119 HALSEY ST	BROOKLYN
EN1465	CON EDISON	119 HALSEY ST	BROOKLYN
AZ607	1190 FULTON STREET	1190 FULTON STREET	BROOKLYN
AZ608	1190 FULTON STREET	1190 FULTON STREET	NEW YORK CITY
AZ585	CRYSTAL CLEANERS	1192 FULTON ST	BROOKLYN
AZ585	CRYSTAL CLEANERS	1192 FULTON ST	BROOKLYN
AZ586	CRYSTAL FRENCH CLEANERS INC	1192 FULTON ST	BROOKLYN
AZ587	CRYSTAL FRENCH CLEANERS	1192 FULTON ST	BROOKLYN
AZ584	LOT 11,TAXBLOCK 1860	1192 FULTON STREET	BROOKLYN
AZ606	ONE HOUR MARTINIZING	1194 FULTON ST	BROOKLYN
FG1573	CON EDISON - SERVICE BOX 23747	1198 BEDFORD AVE	BROOKLYN
FG1574	CON EDISON - SERVICE BOX 23747	1198 BEDFORD AVE	BROOKLYN
FG1575	1198 BEDFORD AVENUE	1198 BEDFORD AVENUE	BROOKLYN
BY896	CON EDISON	1198 DEAN ST	BROOKLYN
W403	PACIFIC STREET CLUSTER	1198 PACIFIC STREET	BROOKLYN
W478	ROSE TREE MANAGEMENT & DEVELOPMENT C	1200 PACIFIC STREET	BROOKLYN
DK1254	CON ED	1205 BEDFORD AVE & HANCOCK S	BROOKLYN
BY819	CON EDISON SERVICE BOX: 19317	1205 DEAN ST	BROOKLYN
BY819	CON EDISON SERVICE BOX: 19317	1205 DEAN ST	BROOKLYN
BY819	CON EDISON SERVICE BOX: 19317	1205 DEAN ST	BROOKLYN
BY819	CON EDISON SERVICE BOX: 19317	1205 DEAN ST	BROOKLYN
BY825	BASEMENT	1207 DEAN STREET	BROOKLYN
BY825	BASEMENT	1207 DEAN STREET	BROOKLYN
BY825	BASEMENT	1207 DEAN STREET	BROOKLYN
AZ614	PRIVATE RESIDENCE	1208 FULTON ST	BROOKLYN
AZ614	PRIVATE RESIDENCE	1208 FULTON ST	BROOKLYN
AZ614	PRIVATE RESIDENCE	1208 FULTON ST	BROOKLYN
EW1501	CON EDISON	121 HANCOCK ST	BROOKLYN
EW1501	CON EDISON	121 HANCOCK ST	BROOKLYN
EW1501	CON EDISON	121 HANCOCK ST	BROOKLYN
EW1502	CON EDISON	121 HANCOCK ST	BROOKLYN
EW1503	CON EDISON	121 HANCOCK ST	BROOKLYN
FI1586	CON EDISON	121 JEFFERSON AVE	BROOKLYN
FI1586	CON EDISON	121 JEFFERSON AVE	BROOKLYN
FI1587	CON EDISON	121 JEFFERSON AVE	BROOKLYN
FI1589	CON EDISON	121 JEFFERSON AVE	BROOKLYN

FI1589	CON EDISON	121 JEFFERSON AVE	BROOKLYN
FI1589	CON EDISON	121 JEFFERSON AVE	BROOKLYN
FI1588	121 JEFFERSON AVE	121 JEFFERSON AVENUE	BROOKLYN
EH1513	UNION UNITED METHODIST CHURCH	121 NEW YORK AVENUE	BROOKLYN
EK1494	CON EDISON	121 PUTNAM AVE	BROOKLYN
EK1495	CON EDISON	121 PUTNAM AVE	BROOKLYN
EK1495	CON EDISON	121 PUTNAM AVE	BROOKLYN
EK1495	CON EDISON	121 PUTNAM AVE	BROOKLYN
EK1496	CON EDISON	121 PUTNAM AVE	BROOKLYN
BE630	LOT 21,TAXBLOCK 1860	1212 FULTON STREET	BROOKLYN
K183	CON EDISON	1213 ATLANTIC AVE	BROOKLYN
K183	CON EDISON	1213 ATLANTIC AVE	BROOKLYN
O214	CON EDISON SERVICE BOX: 14864	1214 ATLANTIC AVE	BROOKLYN
O214	CON EDISON SERVICE BOX: 14864	1214 ATLANTIC AVE	BROOKLYN
CG1145	NYCDEP	1215 BEDFORD AVE	BROOKLYN
CG1145	NYCDEP	1215 BEDFORD AVE	BROOKLYN
CG1146	NYCDEP	1215 BEDFORD AVE	BROOKLYN
AZ741	LOT 62,TAXBLOCK 1842	1215 FULTON STREET	BROOKLYN
AW553	HPD HOUSE	1216 PACIFIC STREET	BROOKLYN
AW553	HPD HOUSE	1216 PACIFIC STREET	BROOKLYN
AW553	HPD HOUSE	1216 PACIFIC STREET	BROOKLYN
AW553	HPD HOUSE	1216 PACIFIC STREET	BROOKLYN
AW553	HPD HOUSE	1216 PACIFIC STREET	BROOKLYN
AW553	HPD HOUSE	1216 PACIFIC STREET	BROOKLYN
AH657	IFO LADY TEXT	1218 FULTON ST	BROOKLYN
AH657	IFO LADY TEXT	1218 FULTON ST	BROOKLYN
AH657	IFO LADY TEXT	1218 FULTON ST	BROOKLYN
AH658	LOT 24,TAXBLOCK 1860	1218 FULTON STREET	BROOKLYN
EX1507	CON EDISON SERVICE BOX: 43175	122 UNDERHILL AVE	BROOKLYN
EX1507	CON EDISON SERVICE BOX: 43175	122 UNDERHILL AVE	BROOKLYN
AW550	CON EDISON	1224 PACIFIC ST	BROOKLYN
AW550	CON EDISON	1224 PACIFIC ST	BROOKLYN
K366	DON CARLO ENVIRONMENTAL SERVICES INC	1225 ATLANTIC AVE	BROOKLYN
K368	CON EDISON SERVICE BOX: 14876	1225 ATLANTIC AVE	BROOKLYN
K368	CON EDISON SERVICE BOX: 14876	1225 ATLANTIC AVE	BROOKLYN
K368	CON EDISON SERVICE BOX: 14876	1225 ATLANTIC AVE	BROOKLYN
K367	1225 ATLANTIC AVENUE	1225 ATLANTIC AVENUE	NEW YORK CITY
K369	LOT 23,TAXBLOCK 1866	1225 ATLANTIC AVENUE	BROOKLYN
AZ743	JUNIORS GROCERY STORE	1225 FULTON ST	BROOKLYN
AZ744	CON EDISON - SERVICE BOX 19842	1225 FULTON ST	BROOKLYN
AZ745	LOT 58,TAXBLOCK 1842	1227 FULTON STREET	BROOKLYN
BY1099	PRIVATE RESIDENCE	1228 DEAN ST	BROOKLYN

BY1099	PRIVATE RESIDENCE	1228 DEAN ST	BROOKLYN
BY1099	PRIVATE RESIDENCE	1228 DEAN ST	BROOKLYN
BY1100	BASEMENT	1228 DEAN STREET	BROOKLYN
BY1100	BASEMENT	1228 DEAN STREET	BROOKLYN
BY1100	BASEMENT	1228 DEAN STREET	BROOKLYN
AW549	1228 PACIFIC ST. HOUSING DEV.FUND. CORP.	1228-30 PACIFIC STREET	BROOKLYN
1701	123 QUINCY ST	123 QUINCY ST	BROOKLYN
1701	123 QUINCY ST	123 QUINCY ST	BROOKLYN
1701	123 QUINCY ST	123 QUINCY ST	BROOKLYN
BE666	LOT 32,TAXBLOCK 1860	1230 FULTON STREET	BROOKLYN
CG897	1231 BEDFORD AVENUE LLC	1231 BEDFORD AVENUE	BROOKLYN
AZ751	LOT 56,TAXBLOCK 1842	1231 FULTON STREET	BROOKLYN
BE667	LOT 33,TAXBLOCK 1860	1232 FULTON STREET	BROOKLYN
BE668	LOT 34,TAXBLOCK 1860	1234 FULTON STREET	BROOKLYN
Y234	CON EDISON MANHOLE: 14880	1236 ATLANTIC AVE	BROOKLYN
Y234	CON EDISON MANHOLE: 14880	1236 ATLANTIC AVE	BROOKLYN
AM540	1236 PACIFIC STREET	1236 PACIFIC STREET	BROOKLYN
K441	CON EDISON SERVICE BOX: 14877	1237 ATLANTIC AVE	BROOKLYN
K441	CON EDISON SERVICE BOX: 14877	1237 ATLANTIC AVE	BROOKLYN
BE775	CON EDISON SERVICE BOX: 19843	1237 FULTON ST SB 19843	BROOKLYN
BE776	CON EDISON SERVICE BOX: 19843	1237 FULTON ST SB 19843	BROOKLYN
BE776	CON EDISON SERVICE BOX: 19843	1237 FULTON ST SB 19843	BROOKLYN
BE776	CON EDISON SERVICE BOX: 19843	1237 FULTON ST SB 19843	BROOKLYN
BE776	CON EDISON SERVICE BOX: 19843	1237 FULTON ST SB 19843	BROOKLYN
BE777	LOT 53,TAXBLOCK 1842	1237 FULTON STREET	BROOKLYN
BE808	LOT 50,TAXBLOCK 1842	1239 FULTON STREET	BROOKLYN
Y392	CON EDISON	1239 PACIFIC ST	BROOKLYN
CS1121	CON EDISON	1241 DEAN ST	BROOKLYN
CS1122	CON EDISON	1241 DEAN ST	BROOKLYN
CS1122	CON EDISON	1241 DEAN ST	BROOKLYN
CS1122	CON EDISON	1241 DEAN ST	BROOKLYN
CS1123	CON EDISON	1241 DEAN ST	BROOKLYN
BK682	LOT 37,TAXBLOCK 1860	1242 FULTON STREET	BROOKLYN
AM537	1242 PACIFIC STREET ASSOCIATES	1242 PACIFIC ST	BROOKLYN
AM537	1242 PACIFIC STREET ASSOCIATES	1242 PACIFIC ST	BROOKLYN
AM537	1242 PACIFIC STREET ASSOCIATES	1242 PACIFIC ST	BROOKLYN
AZ571	LOT 6,TAXBLOCK 1860	1245 BEDFORD AVENUE	BROOKLYN
BE877	LOT 47,TAXBLOCK 1842	1245 FULTON STREET	BROOKLYN
BE877	LOT 47,TAXBLOCK 1842	1245 FULTON STREET	BROOKLYN
AM536	1244-46, 1356 LLC	1246 PACIFIC STREET	BROOKLYN
BE906	LOT 45,TAXBLOCK 1842	1249 FULTON STREET	BROOKLYN
Y394	APT BLDG	1249 PACIFIC ST	BROOKLYN

Y394	APT BLDG	1249 PACIFIC ST	BROOKLYN
Y394	APT BLDG	1249 PACIFIC ST	BROOKLYN
1736	125 THIRD AVENUE	125 3RD AVENUE	BROOKLYN
BK685	LOT 40,TAXBLOCK 1860	1250 FULTON STREET	BROOKLYN
AM542	1250 PACIFIC STREET	1250 PACIFIC STREET	BROOKLYN
R489	CON EDISON SERVICE BOX: 23760	1251 BEDFORD AVE	BROOKLYN
AS647	CON EDISON SERVICE BOX: 14888	1253 ATLANTIC AVE FRONT OF	BROOKLYN
AS647	CON EDISON SERVICE BOX: 14888	1253 ATLANTIC AVE FRONT OF	BROOKLYN
AS648	CON EDISON	1253 ATLANTIC AVE FRONT OF	BROOKLYN
R475	CON EDISON	1253 BEDFORD AV	BROOKLYN
R474	CON EDISON SERVICE BOX: 23760	1253 BEDFORD AVE	BROOKLYN
R474	CON EDISON SERVICE BOX: 23760	1253 BEDFORD AVE	BROOKLYN
CS1234	CON ED	1253 DEAN ST & NEW YORK AVE	BROOKLYN
EH1396	CON EDISON	1253 DEAN ST & NEW YORK AVE	BROOKLYN
EH1396	CON EDISON	1253 DEAN ST & NEW YORK AVE	BROOKLYN
EH1396	CON EDISON	1253 DEAN ST & NEW YORK AVE	BROOKLYN
AS677	DOCTOR FIX ALL TRANSMISSIONS	1255 ATLANTIC AVE	BROOKLYN
BK858	STN TRADING HOUSE	1257 FULTON ST	BROOKLYN
AS737	SPILL NUMBER 0306105	1259 ATLANTIC AVE	BROOKLYN
AS737	SPILL NUMBER 0306105	1259 ATLANTIC AVE	BROOKLYN
AS737	SPILL NUMBER 0306105	1259 ATLANTIC AVE	BROOKLYN
Y251	ATLANTIC PROPERTIES	1260 ATLANTIC AVE	BROOKLYN
Y251	ATLANTIC PROPERTIES	1260 ATLANTIC AVE	BROOKLYN
CS1282	CON EDISON	1261 DEAN ST	BROOKLYN
AS752	CON EDISON MANHOLE: 3174	1263 ATLANTIC AVE	BROOKLYN
AS753	CON EDISON	1263 ATLANTIC AVE	BROOKLYN
BK873	CON EDISON SERVICE BOX: 19851	1263 FULTON ST SB19851	BROOKLYN
BK873	CON EDISON SERVICE BOX: 19851	1263 FULTON ST SB19851	BROOKLYN
BK873	CON EDISON SERVICE BOX: 19851	1263 FULTON ST SB19851	BROOKLYN
BK873	CON EDISON SERVICE BOX: 19851	1263 FULTON ST SB19851	BROOKLYN
AX684	LOT 47,TAXBLOCK 1860	1266 FULTON STREET	BROOKLYN
AM650	CON EDISON	1266 PACIFIC ST	BROOKLYN
AM651	CON EDISON	1266 PACIFIC ST	BROOKLYN
AM652	CON EDISON	1266 PACIFIC ST	BROOKLYN
R165	CON EDISON SERVICE BOX: 23762	1267 BEDFORD AVE	BROOKLYN
R165	CON EDISON SERVICE BOX: 23762	1267 BEDFORD AVE	BROOKLYN
AM681	MARVIN HELLMAN	1268 PACIFIC STREET	BROOKLYN
848	REGION 2	1269 ATLANTIC AVE	BROOKLYN
848	REGION 2	1269 ATLANTIC AVE	BROOKLYN
848	REGION 2	1269 ATLANTIC AVE	BROOKLYN
R142	CON EDISON SERVICE BOX: 23768	1269 BEDFORD AVE	BROOKLYN
R142	CON EDISON SERVICE BOX: 23768	1269 BEDFORD AVE	BROOKLYN
EK1519	CON EDISON	127 PUTNAM AVE	BROOKLYN
EK1520	CON EDISON	127 PUTNAM AVE	BROOKLYN
EK1521	CON EDISON	127 PUTNAM AVE	BROOKLYN
EK1521	CON EDISON	127 PUTNAM AVE	BROOKLYN
EK1521	CON EDISON	127 PUTNAM AVE	BROOKLYN
AX734	CON EDISON	1270 FULTON ST	BROOKLYN

AX735	CON EDISON	1270 FULTON ST	BROOKLYN
AX735	CON EDISON	1270 FULTON ST	BROOKLYN
AX735	CON EDISON	1270 FULTON ST	BROOKLYN
AX736	CON EDISON	1270 FULTON ST	BROOKLYN
AX686	LOT 49,TAXBLOCK 1860	1272 FULTON STREET	BROOKLYN
AX706	LOT 51,TAXBLOCK 1860	1274 FULTON STREET	BROOKLYN
AX720	LOT 53,TAXBLOCK 1860	1276 FULTON STREET	BROOKLYN
EH1539	1280 DEAN ST	1280 DEAN STREET	BROOKLYN
BK861	1281 FULTON ST	1281 FULTON ST	BROOKLYN
BK861	1281 FULTON ST	1281 FULTON ST	BROOKLYN
BK861	1281 FULTON ST	1281 FULTON ST	BROOKLYN
BK860	CARVER FEDERAL SAVINGS BANK	1281 FULTON STREET	BROOKLYN
L168	XQUISITE CAR DEALERSHIP	1285 BEDFORD AVE	BROOKLYN
L168	XQUISITE CAR DEALERSHIP	1285 BEDFORD AVE	BROOKLYN
L168	XQUISITE CAR DEALERSHIP	1285 BEDFORD AVE	BROOKLYN
L169	CON EDISON SERVICE BOX: 23770	1285 BEDFORD AVE	BROOKLYN
L169	CON EDISON SERVICE BOX: 23770	1285 BEDFORD AVE	BROOKLYN
L81	1283 BEDFORD	1285 BEDFORD AVE.	BROOKLYN
L274	CON EDISON SERVICE BOX: 23761	1286 BEDFORD AVE	BROOKLYN
L274	CON EDISON SERVICE BOX: 23761	1286 BEDFORD AVE	BROOKLYN
AX816	CON EDISON	1288 FULTON ST	BROOKLYN
AX817	LOT 1,TAXBLOCK 1861	1288 FULTON STREET	BROOKLYN
BZ866	COMMERCIAL PROPERTY	1289 FULTON STREET	BROOKLYN
BZ866	COMMERCIAL PROPERTY	1289 FULTON STREET	BROOKLYN
BZ866	COMMERCIAL PROPERTY	1289 FULTON STREET	BROOKLYN
AX872	LOT 5,TAXBLOCK 1861	1290 FULTON STREET	BROOKLYN
L100	CON EDISON SERVICE BOX: 23771	1293 BEDFORD AVE	BROOKLYN
L100	CON EDISON SERVICE BOX: 23771	1293 BEDFORD AVE	BROOKLYN
CS1066	1296 PACIFIC ST. LLC	1296 PACIFIC STREET	BROOKLYN
BZ909	LOT 9,TAXBLOCK 1861	1298 FULTON STREET	BROOKLYN
AE314	CON EDISON SERVICE BOX: 7384	13 BEDFORD PL OPPOSITE OF	BROOKLYN
AE314	CON EDISON SERVICE BOX: 7384	13 BEDFORD PL OPPOSITE OF	BROOKLYN
DS1398	CON EDISON	13 E NEW YORK AVE	BROOKLYN
DS1399	CON EDISON	13 E NEW YORK AVE	BROOKLYN
AQ499	LEFFERTS MANOR	130 LEFFERTS PLACE	BROOKLYN
AQ499	LEFFERTS MANOR	130 LEFFERTS PLACE	BROOKLYN
AQ499	LEFFERTS MANOR	130 LEFFERTS PLACE	BROOKLYN
AQ499	LEFFERTS MANOR	130 LEFFERTS PLACE	BROOKLYN
AQ499	LEFFERTS MANOR	130 LEFFERTS PLACE	BROOKLYN
AQ499	LEFFERTS MANOR	130 LEFFERTS PLACE	BROOKLYN
AQ500	130 LEFFERTS OWNERS LLC	130 LEFFERTS PLACE	BROOKLYN
DS1397	LOT 32,TAXBLOCK 1476	1301 EAST NEW YORK AVENUE	BROOKLYN
DS1397	LOT 32,TAXBLOCK 1476	1301 EAST NEW YORK AVENUE	BROOKLYN
CL972	CON EDISON	1302 FULTON ST	BROOKLYN
CL972	CON EDISON	1302 FULTON ST	BROOKLYN
CL972	CON EDISON	1302 FULTON ST	BROOKLYN

CL972	CON EDISON	1302 FULTON ST	BROOKLYN
CS1127	SABEINI MITIVACHO, INC	1302 PACIFIC STREET	BROOKLYN
FM1645	1299-1303 DEAN ST HDFC	1303 DEAN STREET	BROOKLYN
BZ977	LOT 51,TAXBLOCK 1849	1303 FULTON STREET	BROOKLYN
CS1178	1304 PACIFIC STREET HDFC	1304 PACIFIC STREET	BROOKLYN
O85	GASETERIA OIL CORP	1305 BEDFORD AVE	BROOKLYN
O85	GASETERIA OIL CORP	1305 BEDFORD AVE	BROOKLYN
O85	GASETERIA OIL CORP	1305 BEDFORD AVE	BROOKLYN
O88	GASETERIA BEDFORD	1305 BEDFORD AVENUE	BROOKLYN
AS637	MHA REALTY CORPORATION	1306 ATLANTIC AVENUE	BROOKLYN
O220	CON EDISON	1307 BEDFORD AVE	BROOKLYN
BZ1001	LOT 47,TAXBLOCK 1849	1307 FULTON STREET	BROOKLYN
O232	CON EDISON	1309 BEDFORD AVE	BROOKLYN
DL1345	CON EDISON SERVICE BOX: 14892	1315 ATLANTIC AVE FRONT OF	BROOKLYN
DL1346	CON EDISON	1315 ATLANTIC AVE FRONT OF	BROOKLYN
O219	CON EDISON	1317 BEDFORD AV	BROOKLYN
O253	CON EDISON	1317 BEDFORD AV	BROOKLYN
AS640	DRUM RUN	1318 ATLANTIC AVE	BROOKLYN
AS640	DRUM RUN	1318 ATLANTIC AVE	BROOKLYN
AS640	DRUM RUN	1318 ATLANTIC AVE	BROOKLYN
AS638	1320 ATLANTIC REALTY CORP	1320 ATLANTIC AVE	BROOKLYN
AS639	1320 ECONOMY GAS SV SENTER	1320 ATLANTIC AVE	BROOKLYN
L123	NYS BEDFORD ARMORY	1322 BEDFORD AVENUE	BROOKLYN
L123	NYS BEDFORD ARMORY	1322 BEDFORD AVENUE	BROOKLYN
BQ770	DRUM RUN	1324 ATLANTIC AVE	BROOKLYN
BQ770	DRUM RUN	1324 ATLANTIC AVE	BROOKLYN
BQ770	DRUM RUN	1324 ATLANTIC AVE	BROOKLYN
BQ876	CON EDISON	1325 PACIFIC ST	BROOKLYN
CL1141	1328 FULTON STREET FULTON SOUTH	1328 FULTON STREET	BROOKLYN
CL1142	1328 FULTON STREET FULTON SOUTH	1328 FULTON STREET	NEW YORK CITY
FA1524	FARROW HOME	133 HALSEY STREET	BROOKLYN
FA1524	FARROW HOME	133 HALSEY STREET	BROOKLYN
FA1524	FARROW HOME	133 HALSEY STREET	BROOKLYN
BQ882	GOODDEAL	1332 ATLANTIC AVE	BROOKLYN
FD1545	CON EDISON SERVICE BOX: 14901	1339 ATLANTIC AVE FRONT OF	BROOKLYN
FD1545	CON EDISON SERVICE BOX: 14901	1339 ATLANTIC AVE FRONT OF	BROOKLYN
W451	CON EDISON	1339 BEDFORD AVE	BROOKLYN
W452	CON EDISON SERVICE BOX: 23783	1339 BEDFORD AVE	BROOKLYN
W452	CON EDISON SERVICE BOX: 23783	1339 BEDFORD AVE	BROOKLYN
G433	CON EDISON	134 LEFFERTS PL	BROOKLYN
G434	CON EDISON SERVICE BOX: 29180	134 LEFFERTS PL	BROOKLYN
G434	CON EDISON SERVICE BOX: 29180	134 LEFFERTS PL	BROOKLYN
FD1564	CON EDISON SERVICE BOX: 14902	1345 ATLANTIC AVE FRONT OF	BROOKLYN
FD1564	CON EDISON SERVICE BOX: 14902	1345 ATLANTIC AVE FRONT OF	BROOKLYN
W513	CON ED	1347 BEDFORD AVE	BROOKLYN
W514	CON EDISON	1347 BEDFORD AVE	BROOKLYN
W515	CON EDISON SERVICE BOX: 23784	1347 BEDFORD AVE	BROOKLYN
W515	CON EDISON SERVICE BOX: 23784	1347 BEDFORD AVE	BROOKLYN

DY1318	NY FRENCH CLEANERS	1349 FULTON ST	BROOKLYN
DY1319	NEW YORK FRENCH CLEANERS	1349 FULTON ST	BROOKLYN
DY1319	NEW YORK FRENCH CLEANERS	1349 FULTON ST	BROOKLYN
DY1319	NEW YORK FRENCH CLEANERS	1349 FULTON ST	BROOKLYN
DY1319	NEW YORK FRENCH CLEANERS	1349 FULTON ST	BROOKLYN
W445	1350 BEDFORD HOUSING DEV. FUND CORP.	1350 BEDFORD AVE	BROOKLYN
W446	1350 BEDFORD AVENUE	1350 BEDFORD AVENUE	BROOKLYN
W450	LOT 28,TAXBLOCK 1205	1350 GRANT SQUARE	BROOKLYN
CS1118	CON EDISON	1352 ATLANTIC AVE FRONT OF	BROOKLYN
CS1119	CON EDISON MANHOLE: 3173	1352 ATLANTIC AVE FRONT OF	BROOKLYN
CS1222	CON EDISON	1355 PACIFIC ST	BROOKLYN
BA733	ROADWAY	13-55 ROGERS AVE	BROOKLYN
BA733	ROADWAY	13-55 ROGERS AVE	BROOKLYN
BA733	ROADWAY	13-55 ROGERS AVE	BROOKLYN
AX769	R.CHRISTOPHER BRAMWELL 7A ADMIN. F/136	136 HERKIMER STREET	BROOKLYN
DY1482	SHEFFIELD BUILDING	1368 FULTON STREET	BROOKLYN
EW1553	CON EDISON	137 HANCOCK ST	BROOKLYN
EW1554	CON EDISON	137 HANCOCK ST	BROOKLYN
EW1555	CON EDISON	137 HANCOCK ST	BROOKLYN
EW1555	CON EDISON	137 HANCOCK ST	BROOKLYN
EW1555	CON EDISON	137 HANCOCK ST	BROOKLYN
AX870	CON EDISON	137 HERKIMER ST	BROOKLYN
AX871	CON EDISON SERVICE BOX: 20898	137 HERKIMER ST	BROOKLYN
AX871	CON EDISON SERVICE BOX: 20898	137 HERKIMER ST	BROOKLYN
BC838	WASHINGTON TEMPLE CHURCH	1372 BEDFORD AVE	BROOKLYN
BC838	WASHINGTON TEMPLE CHURCH	1372 BEDFORD AVE	BROOKLYN
BC838	WASHINGTON TEMPLE CHURCH	1372 BEDFORD AVE	BROOKLYN
BC837	WASHINGTON TEMPLE C.O.G.I.C. INC.	1372 BEDFORD AVENUE	BROOKLYN
CK1004	CON EDISON SERVICE BOX: 23795	1375 BEDFORD AVE	BROOKLYN
CK1004	CON EDISON SERVICE BOX: 23795	1375 BEDFORD AVE	BROOKLYN
DL1442	CON EDISON	1375 PACIFIC ST	BROOKLYN
DL1443	CON EDISON	1375 PACIFIC ST	BROOKLYN
DL1444	CON EDISON	1375 PACIFIC ST	BROOKLYN
DL1444	CON EDISON	1375 PACIFIC ST	BROOKLYN
DL1444	CON EDISON	1375 PACIFIC ST	BROOKLYN
1688	ALLIANCE OF RESIDENT THEATRICS/NEW YORK	138 SOUTH OXFORD STREET	BROOKLYN
1688	ALLIANCE OF RESIDENT THEATRICS/NEW YORK	138 SOUTH OXFORD STREET	BROOKLYN
1688	ALLIANCE OF RESIDENT THEATRICS/NEW YORK	138 SOUTH OXFORD STREET	BROOKLYN
1688	ALLIANCE OF RESIDENT THEATRICS/NEW YORK	138 SOUTH OXFORD STREET	BROOKLYN
DL1381	VICTOR BRANFORD, INC. DBA VICTORIA AUTO	1380 ATLANTIC AVENUE	BROOKLYN
FS1652	1391 FULTON STREET	1391 FULTON STREET	BROOKLYN
FS1652	1391 FULTON STREET	1391 FULTON STREET	BROOKLYN
FS1652	1391 FULTON STREET	1391 FULTON STREET	BROOKLYN
FS1652	1391 FULTON STREET	1391 FULTON STREET	BROOKLYN
FS1652	1391 FULTON STREET	1391 FULTON STREET	BROOKLYN
FS1652	1391 FULTON STREET	1391 FULTON STREET	BROOKLYN
1659	SPILL NUMBER 0401949	140 ST JAMES PLACE	BROOKLYN
1659	SPILL NUMBER 0401949	140 ST JAMES PLACE	BROOKLYN

1659	SPILL NUMBER 0401949	140 ST JAMES PLACE	BROOKLYN
1742	EXXON DIV OF CFI #70228	140 VANDERBILT AVE	BROOKLYN
1742	EXXON DIV OF CFI #70228	140 VANDERBILT AVE	BROOKLYN
1742	EXXON DIV OF CFI #70228	140 VANDERBILT AVE	BROOKLYN
1742	EXXON DIV OF CFI #70228	140 VANDERBILT AVE	BROOKLYN
EE1377	CON EDISON	1408 BEDFORD AVE	BROOKLYN
EE1378	CON EDISON SERVICE BOX: 23793	1408 BEDFORD AVE	BROOKLYN
EE1378	CON EDISON SERVICE BOX: 23793	1408 BEDFORD AVE	BROOKLYN
1713	141-147 LAFAYETTE AVE.	141 LAFAYETTE AVE	BROOKLYN
1713	141-147 LAFAYETTE AVE.	141 LAFAYETTE AVE	BROOKLYN
1713	141-147 LAFAYETTE AVE.	141 LAFAYETTE AVE	BROOKLYN
FY1664	LOT 52,TAXBLOCK 1854	1413 FULTON STREET	BROOKLYN
FY1664	LOT 52,TAXBLOCK 1854	1413 FULTON STREET	BROOKLYN
EE1445	CON EDISON SERVICE BOX: 23794	1414 BEDFORD AVE	BROOKLYN
EE1446	CON EDISON	1414 BEDFORD AVE	BROOKLYN
GI1698	142-150 SOUTH PORTLAND AVENUE	142-150 SOUTH PORTLAND AVE	NEW YORK CITY
GI1699	142-150 SOUTH PORTLAND AVENUE	142-150 SOUTH PORTLAND AVE	BROOKLYN
GA1672	1426-1438 FULTON STREET AKA 293-297 HERK	1426 FULTON STREET	BROOKLYN
GA1673	1426-1438 FULTON STREET AKA 293-297 HERK	1426 FULTON STREET	NEW YORK CITY
FY1670	408 JAY/1427 FULTON /BKLN	1427 FULTON/408 JAY ST	BROOKLYN
FY1670	408 JAY/1427 FULTON /BKLN	1427 FULTON/408 JAY ST	BROOKLYN
FY1670	408 JAY/1427 FULTON /BKLN	1427 FULTON/408 JAY ST	BROOKLYN
CL967	145 HERKIMER ST	145 HERKIMER ST	BROOKLYN
CL967	145 HERKIMER ST	145 HERKIMER ST	BROOKLYN
CL967	145 HERKIMER ST	145 HERKIMER ST	BROOKLYN
CL967	145 HERKIMER ST	145 HERKIMER ST	BROOKLYN
CL967	145 HERKIMER ST	145 HERKIMER ST	BROOKLYN
CL967	145 HERKIMER ST	145 HERKIMER ST	BROOKLYN
FW1669	1450 ATLANTIC AVE INC	1450 ATLANTIC AVE	BROOKLYN
FW1669	1450 ATLANTIC AVE INC	1450 ATLANTIC AVE	BROOKLYN
FW1669	1450 ATLANTIC AVE INC	1450 ATLANTIC AVE	BROOKLYN
FW1669	1450 ATLANTIC AVE INC	1450 ATLANTIC AVE	BROOKLYN
FW1669	1450 ATLANTIC AVE INC	1450 ATLANTIC AVE	BROOKLYN
FW1669	1450 ATLANTIC AVE INC	1450 ATLANTIC AVE	BROOKLYN
FW1669	1450 ATLANTIC AVE INC	1450 ATLANTIC AVE	BROOKLYN
CL980	RESIDENCE	147 HERKIMER ST	BROOKLYN
CL980	RESIDENCE	147 HERKIMER ST	BROOKLYN
CL980	RESIDENCE	147 HERKIMER ST	BROOKLYN
1556	CON EDISON	148 PUTNAM AVE	BROOKLYN
GF1686	1499 BEDFORD LLC	1499 BEDFORD AVE	BROOKLYN
GF1686	1499 BEDFORD LLC	1499 BEDFORD AVE	BROOKLYN
GF1686	1499 BEDFORD LLC	1499 BEDFORD AVE	BROOKLYN
GF1686	1499 BEDFORD LLC	1499 BEDFORD AVE	BROOKLYN
GF1686	1499 BEDFORD LLC	1499 BEDFORD AVE	BROOKLYN
GF1687	1499 BEDFORD AVENUE	1499 BEDFORD AVENUE	NEW YORK CITY
CR1288	BROOKLYN WALDORF SCHOOL	15 CLAVER PLACE	BROOKLYN
1746	151-169 THIRD AVENUE	151-169 THIRD AVENUE	BROOKLYN
GN1721	LOT 12,TAXBLOCK 1864	1516 FULTON STREET	BROOKLYN

GN1721	LOT 12,TAXBLOCK 1864	1516 FULTON STREET	BROOKLYN
GK1705	1519 BEDFORD AVE	1519 BEDFORD AVE	BROOKLYN
GK1705	1519 BEDFORD AVE	1519 BEDFORD AVE	BROOKLYN
GK1705	1519 BEDFORD AVE	1519 BEDFORD AVE	BROOKLYN
GK1706	1525 BEDFORD AVENUE	1519-1535 BEDFORD AVENUE	BROOKLYN
GK1706	1525 BEDFORD AVENUE	1519-1535 BEDFORD AVENUE	BROOKLYN
GK1706	1525 BEDFORD AVENUE	1519-1535 BEDFORD AVENUE	BROOKLYN
GN1722	CON EDISON	1520 FULTON ST	BROOKLYN
GN1722	CON EDISON	1520 FULTON ST	BROOKLYN
1744	LOT 22,TAXBLOCK 2073	155 CARLTON AVENUE	BROOKLYN
1744	LOT 22,TAXBLOCK 2073	155 CARLTON AVENUE	BROOKLYN
FO1626	CON EDISON SERVICE BOX: 43177	155 UNDERHILL AVE	BROOKLYN
FO1627	CON EDISON	155 UNDERHILL AVE	BROOKLYN
1725	LOT 39,TAXBLOCK 1858	1555 FULTON STREET	BROOKLYN
1725	LOT 39,TAXBLOCK 1858	1555 FULTON STREET	BROOKLYN
FA1550	CON EDISON	156 HALSEY ST	BROOKLYN
FA1551	CON EDISON	156 HALSEY ST	BROOKLYN
FA1552	CON EDISON	156 HALSEY ST	BROOKLYN
FA1552	CON EDISON	156 HALSEY ST	BROOKLYN
FA1552	CON EDISON	156 HALSEY ST	BROOKLYN
EW1566	CON EDISON - SERVICE BOX 21367	156 JEFFERSON AVE	BROOKLYN
1692	FIRST CHURCH OF CHRIST, SCIENTIST	156 STERLING PLACE	BROOKLYN
1692	FIRST CHURCH OF CHRIST, SCIENTIST	156 STERLING PLACE	BROOKLYN
1692	FIRST CHURCH OF CHRIST, SCIENTIST	156 STERLING PLACE	BROOKLYN
1692	FIRST CHURCH OF CHRIST, SCIENTIST	156 STERLING PLACE	BROOKLYN
G462	PEART HOME	157 LEOPARDS PLACE	BROOKLYN
G462	PEART HOME	157 LEOPARDS PLACE	BROOKLYN
G462	PEART HOME	157 LEOPARDS PLACE	BROOKLYN
EN1522	CON EDISON SERVICE BOX: 20577	158 HANCOCK ST	BROOKLYN
EN1523	CON EDISON	158 HANCOCK ST	BROOKLYN
GB1677	BENT RESIDENCE	16 ST CHARLES PL	BROOKLYN
GB1677	BENT RESIDENCE	16 ST CHARLES PL	BROOKLYN
GB1677	BENT RESIDENCE	16 ST CHARLES PL	BROOKLYN
FH1582	CON EDISON	160 HALSEY ST	BROOKLYN
FH1582	CON EDISON	160 HALSEY ST	BROOKLYN
FH1582	CON EDISON	160 HALSEY ST	BROOKLYN
FH1583	CON EDISON	160 HALSEY ST	BROOKLYN
FH1584	CON EDISON	160 HALSEY ST	BROOKLYN
AV532	163 LEFFERTS PLACE HDFC	163 LEFFERTS PLACE	BROOKLYN
DY1344	CON EDISON	17 VERONA PL	BROOKLYN
1661	NYC DEPT OF ED PUBLIC SCHOOL 56K	170 GATES AVENUE	BROOKLYN
1661	NYC DEPT OF ED PUBLIC SCHOOL 56K	170 GATES AVENUE	BROOKLYN
1661	NYC DEPT OF ED PUBLIC SCHOOL 56K	170 GATES AVENUE	BROOKLYN
1661	NYC DEPT OF ED PUBLIC SCHOOL 56K	170 GATES AVENUE	BROOKLYN
1661	NYC DEPT OF ED PUBLIC SCHOOL 56K	170 GATES AVENUE	BROOKLYN
1661	NYC DEPT OF ED PUBLIC SCHOOL 56K	170 GATES AVENUE	BROOKLYN
1661	NYC DEPT OF ED PUBLIC SCHOOL 56K	170 GATES AVENUE	BROOKLYN
1661	NYC DEPT OF ED PUBLIC SCHOOL 56K	170 GATES AVENUE	BROOKLYN

EW1630	CON EDISON SERVICE BOX: 21368	170 JEFFERSON AVE	BROOKLYN
EW1630	CON EDISON SERVICE BOX: 21368	170 JEFFERSON AVE	BROOKLYN
EW1630	CON EDISON SERVICE BOX: 21368	170 JEFFERSON AVE	BROOKLYN
EW1630	CON EDISON SERVICE BOX: 21368	170 JEFFERSON AVE	BROOKLYN
EK1414	CON EDISON	1713 PUTNAM AVE	BROOKLYN
EK1414	CON EDISON	1713 PUTNAM AVE	BROOKLYN
EK1414	CON EDISON	1713 PUTNAM AVE	BROOKLYN
Q150	BROOKLYN WAR MEMORIAL	172 CADMAN PLAZA EAST	BROOKLYN
1656	PHOENIX HOUSE	174 PROSPECT PLACE	BROOKLYN
1656	PHOENIX HOUSE	174 PROSPECT PLACE	BROOKLYN
1656	PHOENIX HOUSE	174 PROSPECT PLACE	BROOKLYN
CL1179	CON EDISON	175 HERKIMER ST	BROOKLYN
CL1180	CON EDISON	175 HERKIMER ST	BROOKLYN
CL1181	CON EDISON	175 HERKIMER ST	BROOKLYN
CL1182	CON EDISON	175 HERKIMER ST	BROOKLYN
CL1182	CON EDISON	175 HERKIMER ST	BROOKLYN
CL1182	CON EDISON	175 HERKIMER ST	BROOKLYN
CL1201	CON EDISON	177 HERKIMER ST SB28456	BROOKLYN
CL1203	CON EDISON	177 HERKIMER ST SB28456	BROOKLYN
CL1204	CON EDISON	177 HERKIMER ST SB28456	BROOKLYN
CL1205	CON EDISON	177 HERKIMER ST SB28456	BROOKLYN
CL1205	CON EDISON	177 HERKIMER ST SB28456	BROOKLYN
CL1205	CON EDISON	177 HERKIMER ST SB28456	BROOKLYN
CL1202	CON EDISON	177 HERKIMER ST SB82057	BROOKLYN
CL1206	CON EDISON	177 HERKIMER ST SB82057	BROOKLYN
DA1125	CON EDISON	18 HANCOCK ST	BROOKLYN
DA1126	CON EDISON SERVICE BOX: 20553	18 HANCOCK ST	BROOKLYN
DA1126	CON EDISON SERVICE BOX: 20553	18 HANCOCK ST	BROOKLYN
GB1679	18 ST. CHARLES PL/BKLYN	18 ST. CHARLES PLACE	BROOKLYN
GB1679	18 ST. CHARLES PL/BKLYN	18 ST. CHARLES PLACE	BROOKLYN
GB1679	18 ST. CHARLES PL/BKLYN	18 ST. CHARLES PLACE	BROOKLYN
GT1737	PARKING GARAGE	180 ASHLAND PLACE	BROOKLYN
GT1737	PARKING GARAGE	180 ASHLAND PLACE	BROOKLYN
GT1737	PARKING GARAGE	180 ASHLAND PLACE	BROOKLYN
GT1737	PARKING GARAGE	180 ASHLAND PLACE	BROOKLYN
AV507	CON EDISON SERVICE BOX: 29184	181 LEFFERTS PL	BROOKLYN
AV507	CON EDISON SERVICE BOX: 29184	181 LEFFERTS PL	BROOKLYN
1720	BARKLEY CAROL SCHOOL	181 LINCOLN PLACE	BROOKLYN
1720	BARKLEY CAROL SCHOOL	181 LINCOLN PLACE	BROOKLYN
1720	BARKLEY CAROL SCHOOL	181 LINCOLN PLACE	BROOKLYN
AY683	ROAD WAY	19 LEFFERTS PLACE	BROOKLYN
AY683	ROAD WAY	19 LEFFERTS PLACE	BROOKLYN
AY683	ROAD WAY	19 LEFFERTS PLACE	BROOKLYN
GT1740	LOT 10,TAXBLOCK 2095	19 ROCKWELL PLACE	BROOKLYN
GT1740	LOT 10,TAXBLOCK 2095	19 ROCKWELL PLACE	BROOKLYN
DT1380	191 ST JAMES PL.	191 ST JAMES PLACE	BROOKLYN
DT1380	191 ST JAMES PL.	191 ST JAMES PLACE	BROOKLYN
DT1380	191 ST JAMES PL.	191 ST JAMES PLACE	BROOKLYN

AV523	CON EDISON SERVICE BOX: 29189	193 LEFFERTS PL	BROOKLYN
AV523	CON EDISON SERVICE BOX: 29189	193 LEFFERTS PL	BROOKLYN
GD1694	195 FLATBUSH AVE/MOBIL	195 FLATBUSH AVENUE	NEW YORK CITY
GD1694	195 FLATBUSH AVE/MOBIL	195 FLATBUSH AVENUE	NEW YORK CITY
GD1694	195 FLATBUSH AVE/MOBIL	195 FLATBUSH AVENUE	NEW YORK CITY
GD1694	195 FLATBUSH AVE/MOBIL	195 FLATBUSH AVENUE	NEW YORK CITY
GD1694	195 FLATBUSH AVE/MOBIL	195 FLATBUSH AVENUE	NEW YORK CITY
GD1694	195 FLATBUSH AVE/MOBIL	195 FLATBUSH AVENUE	NEW YORK CITY
GD1694	195 FLATBUSH AVE/MOBIL	195 FLATBUSH AVENUE	NEW YORK CITY
GD1694	195 FLATBUSH AVE/MOBIL	195 FLATBUSH AVENUE	NEW YORK CITY
GD1694	195 FLATBUSH AVE/MOBIL	195 FLATBUSH AVENUE	NEW YORK CITY
GD1694	195 FLATBUSH AVE/MOBIL	195 FLATBUSH AVENUE	NEW YORK CITY
GD1694	195 FLATBUSH AVE/MOBIL	195 FLATBUSH AVENUE	NEW YORK CITY
GD1694	195 FLATBUSH AVE/MOBIL	195 FLATBUSH AVENUE	NEW YORK CITY
GD1694	195 FLATBUSH AVE/MOBIL	195 FLATBUSH AVENUE	NEW YORK CITY
GD1694	195 FLATBUSH AVE/MOBIL	195 FLATBUSH AVENUE	NEW YORK CITY
N380	CON EDISON SERVICE BOX: 29190	198 LEFFERTS PL	BROOKLYN
N380	CON EDISON SERVICE BOX: 29190	198 LEFFERTS PL	BROOKLYN
BK946	2 MACON STREET ASSOCIATES, LP	2 MACON STREET	BROOKLYN
DS1293	RESTORATION ANNEX	20 NEW YORK AVENUE	BROOKLYN
GH1707	SOIL	200 EASTERN PARKWAY	BROOKLYN
GH1707	SOIL	200 EASTERN PARKWAY	BROOKLYN
GH1707	SOIL	200 EASTERN PARKWAY	BROOKLYN
GH1707	SOIL	200 EASTERN PARKWAY	BROOKLYN
GH1707	SOIL	200 EASTERN PARKWAY	BROOKLYN
GH1707	SOIL	200 EASTERN PARKWAY	BROOKLYN
GH1707	SOIL	200 EASTERN PARKWAY	BROOKLYN
GH1707	SOIL	200 EASTERN PARKWAY	BROOKLYN
GH1707	SOIL	200 EASTERN PARKWAY	BROOKLYN
GH1695		201 EASTERN PARKWAY	BROOKLYN
GH1695		201 EASTERN PARKWAY	BROOKLYN
GH1695		201 EASTERN PARKWAY	BROOKLYN
GH1695		201 EASTERN PARKWAY	BROOKLYN
GH1695		201 EASTERN PARKWAY	BROOKLYN
GH1695		201 EASTERN PARKWAY	BROOKLYN
GH1695		201 EASTERN PARKWAY	BROOKLYN
DI1315	WORLDWIDE POLLUTION CONTROL	201 ST MARKS AVE	BROOKLYN
FB1570	CON EDISON	202 HERKIMER ST	BROOKLYN
FF1572	CON EDISON	213 PROSPECT PL	BROOKLYN
FF1571	CON EDISON - PROSPECT PLACE	213 PROSPECT PL ACE	BROOKLYN
1684	APARTMENT COMPLEX	214 STERLING PLACE	BROOKLYN
1684	APARTMENT COMPLEX	214 STERLING PLACE	BROOKLYN
1684	APARTMENT COMPLEX	214 STERLING PLACE	BROOKLYN
DR1294	CON EDISON	217 ST MARKS	BROOKLYN
CG992	CON EDISON SERVICE BOX: 20242	22 HALSEY ST	BROOKLYN
CG992	CON EDISON SERVICE BOX: 20242	22 HALSEY ST	BROOKLYN
DT1295	220 SJ LLC	220 ST. JAMES PL	BROOKLYN

DR1402	CON EDISON SERVICE BOX: 41730	222 ST MARKS AVE	BROOKLYN
DR1403	CON EDISON	222 ST MARKS AVE	BROOKLYN
1739	LOT 2,TAXBLOCK 1763	223 SPENCER STREET	BROOKLYN
1739	LOT 2,TAXBLOCK 1763	223 SPENCER STREET	BROOKLYN
DR1289	CON EDISON	223 ST MARKS AVE	BROOKLYN
DR1290	CON EDISON	223 ST MARKS AVE	BROOKLYN
DR1291	CON EDISON	223 ST MARKS AVE	BROOKLYN
DR1291	CON EDISON	223 ST MARKS AVE	BROOKLYN
DR1291	CON EDISON	223 ST MARKS AVE	BROOKLYN
DR1394	CON EDISON SERVICE BOX: 54986	230 ST MARKS AVE	BROOKLYN
DR1394	CON EDISON SERVICE BOX: 54986	230 ST MARKS AVE	BROOKLYN
DR1395	CON EDISON	230 ST MARKS AVE	BROOKLYN
1655	RESIDENCE	236 PUTNAM AVE	BROOKLYN
1655	RESIDENCE	236 PUTNAM AVE	BROOKLYN
1655	RESIDENCE	236 PUTNAM AVE	BROOKLYN
CC863	RESIDENTIAL	237 ST JAMES PLACE	BROOKLYN
CC863	RESIDENTIAL	237 ST JAMES PLACE	BROOKLYN
CC863	RESIDENTIAL	237 ST JAMES PLACE	BROOKLYN
CK1101	PROSPECT BROOKLYN REALTY, LLC	24 ROGERS AVENUE	BROOKLYN
AL476	EL ARCO IRIS SOFT BALL SOCIAL	241 LEFFERTS PL	BROOKLYN
FE1549	CON EDISON SERVICE BOX: 27996	241 PROSPECT PL	BROOKLYN
FE1549	CON EDISON SERVICE BOX: 27996	241 PROSPECT PL	BROOKLYN
GW1759	241 - 245 4TH AVENUE	245 4TH AVENUE	BROOKLYN
GC1680	CINDERELLA CLEANERS	248 FLATBUSH AVE	BROOKLYN
GC1680	CINDERELLA CLEANERS	248 FLATBUSH AVE	BROOKLYN
GC1680	CINDERELLA CLEANERS	248 FLATBUSH AVE	BROOKLYN
GC1680	CINDERELLA CLEANERS	248 FLATBUSH AVE	BROOKLYN
GC1680	CINDERELLA CLEANERS	248 FLATBUSH AVE	BROOKLYN
GC1680	CINDERELLA CLEANERS	248 FLATBUSH AVE	BROOKLYN
GC1680	CINDERELLA CLEANERS	248 FLATBUSH AVE	BROOKLYN
GC1681	CINDERELLA 248 LLC - OFF-SITE	248 FLATBUSH AVENUE	BROOKLYN
GC1682	CINDERELLA 248 LLC	248 FLATBUSH AVENUE	BROOKLYN
AE602	CON EDISON SERVICE BOX: 15552	25 BREVOORT PL	BROOKLYN
AE602	CON EDISON SERVICE BOX: 15552	25 BREVOORT PL	BROOKLYN
GJ1704	APARTMENT BUILDING	25 EASTERN PARKWAY	BROOKLYN
GJ1704	APARTMENT BUILDING	25 EASTERN PARKWAY	BROOKLYN
GJ1704	APARTMENT BUILDING	25 EASTERN PARKWAY	BROOKLYN
GJ1704	APARTMENT BUILDING	25 EASTERN PARKWAY	BROOKLYN
GJ1704	APARTMENT BUILDING	25 EASTERN PARKWAY	BROOKLYN
GJ1704	APARTMENT BUILDING	25 EASTERN PARKWAY	BROOKLYN
GJ1704	APARTMENT BUILDING	25 EASTERN PARKWAY	BROOKLYN
GJ1704	APARTMENT BUILDING	25 EASTERN PARKWAY	BROOKLYN
EO1557	CON EDISON	257 PROSPECT PL	BROOKLYN
1696	263-321 EASTERN PKWY/BKLY	263-321 EASTERN PARKWAY	BROOKLYN
1696	263-321 EASTERN PKWY/BKLY	263-321 EASTERN PARKWAY	BROOKLYN
1696	263-321 EASTERN PKWY/BKLY	263-321 EASTERN PARKWAY	BROOKLYN
EO1449	CON EDISON	266 ST MARKS AVE	BROOKLYN
AJ454	LOT 6,TAXBLOCK 2018	269 ST JAMES PLACE	BROOKLYN

K84	CON EDISON	27 HERKIMER PL	BROOKLYN
K84	CON EDISON	27 HERKIMER PL	BROOKLYN
K84	CON EDISON	27 HERKIMER PL	BROOKLYN
K84	CON EDISON	27 HERKIMER PL	BROOKLYN
K109	DRUM RUN	27 HERKIMER PL -ACROSS FROM	BROOKLYN
K109	DRUM RUN	27 HERKIMER PL -ACROSS FROM	BROOKLYN
K109	DRUM RUN	27 HERKIMER PL -ACROSS FROM	BROOKLYN
AJ444	LOT 5,TAXBLOCK 2018	271 ST JAMES PLACE	BROOKLYN
AJ427	LOT 4,TAXBLOCK 2018	273 ST JAMES PLACE	BROOKLYN
AJ405	LOT 3,TAXBLOCK 2018	275 ST JAMES PLACE	BROOKLYN
EO1433	BELL ATLANTIC	276 ST MARKS AVENUE	BROOKLYN
EO1434	BELL ATLANTIC	276 ST MARKS AVENUE	BROOKLYN
EO1427	VERIZON	276 ST. MARK'S AVENUE	BROOKLYN
EO1427	VERIZON	276 ST. MARK'S AVENUE	BROOKLYN
EO1427	VERIZON	276 ST. MARK'S AVENUE	BROOKLYN
EO1427	VERIZON	276 ST. MARK'S AVENUE	BROOKLYN
EO1427	VERIZON	276 ST. MARK'S AVENUE	BROOKLYN
EO1427	VERIZON	276 ST. MARK'S AVENUE	BROOKLYN
H386	LOT 2,TAXBLOCK 2018	277 ST JAMES PLACE	BROOKLYN
EO1579	CON EDISON	279 PROSPECT PL	BROOKLYN
H370	LOT 101,TAXBLOCK 2018	279 ST JAMES PLACE	BROOKLYN
BP1041	CON EDISON	28 CLAVER PL	BROOKLYN
BP1042	CON EDISON	28 CLAVER PL	BROOKLYN
BP1042	CON EDISON	28 CLAVER PL	BROOKLYN
BP1042	CON EDISON	28 CLAVER PL	BROOKLYN
BP1043	CON EDISON	28 CLAVER PL	BROOKLYN
CN1152	PUTMAN AUTO	28 PUTMAN AVE	BROOKLYN
EO1455	NEW YORK TELEPHONE CO	280 ST MARKS AVE	BROOKLYN
EO1455	NEW YORK TELEPHONE CO	280 ST MARKS AVE	BROOKLYN
EO1455	NEW YORK TELEPHONE CO	280 ST MARKS AVE	BROOKLYN
EO1455	NEW YORK TELEPHONE CO	280 ST MARKS AVE	BROOKLYN
H289	LOT 1,TAXBLOCK 2018	281 ST JAMES PLACE	BROOKLYN
CN1151	28-30 PUTMAN AVENUE	28-30 PUTMAN AVENUE	BROOKLYN
EO1591	285 PROSPECT OWNERS CORP	285 PROSPECT PLACE	BROOKLYN
EX1625	CON EDISON	286 PROSPECT PL	BROOKLYN
AJ563	CON EDISON	288 ST JAMES	BROOKLYN
AJ563	CON EDISON	288 ST JAMES	BROOKLYN
AJ563	CON EDISON	288 ST JAMES	BROOKLYN
AJ564	CON EDISON	288 ST JAMES	BROOKLYN
BJ986	CON EDISON	29 SPENCER PL	BROOKLYN
BJ986	CON EDISON	29 SPENCER PL	BROOKLYN
BJ986	CON EDISON	29 SPENCER PL	BROOKLYN
BJ987	CON EDISON	29 SPENCER PL	BROOKLYN
BJ988	CON EDISON	29 SPENCER PL	BROOKLYN
1678	300 FLATBUSH AV/ 7TH AV	300 FLATBUSH AVE/ 7TH AVE	BROOKLYN
1678	300 FLATBUSH AV/ 7TH AV	300 FLATBUSH AVE/ 7TH AVE	BROOKLYN
1678	300 FLATBUSH AV/ 7TH AV	300 FLATBUSH AVE/ 7TH AVE	BROOKLYN
EX1548	CON EDISON	304 PROSPECT PL	BROOKLYN

DQ1466	APT BUILDING - TTF	307 PROSPECT PLACE	BROOKLYN
DQ1466	APT BUILDING - TTF	307 PROSPECT PLACE	BROOKLYN
DQ1466	APT BUILDING - TTF	307 PROSPECT PLACE	BROOKLYN
GJ1703	31 EASTERN PARKWAY	31 EASTERN PARKWAY	BROOKLYN
GJ1703	31 EASTERN PARKWAY	31 EASTERN PARKWAY	BROOKLYN
GJ1703	31 EASTERN PARKWAY	31 EASTERN PARKWAY	BROOKLYN
AH530	PRIVATE DWELLING	31 HERKIMER STREET	BROOKLYN
AH530	PRIVATE DWELLING	31 HERKIMER STREET	BROOKLYN
AH530	PRIVATE DWELLING	31 HERKIMER STREET	BROOKLYN
DS1386	PUBLIC SCHOOL 93	31 NEW YORK AVE	BROOKLYN
DS1386	PUBLIC SCHOOL 93	31 NEW YORK AVE	BROOKLYN
DS1386	PUBLIC SCHOOL 93	31 NEW YORK AVE	BROOKLYN
DS1385	P.S. 93 - BROOKLYN K093	31 NEW YORK AVENUE	BROOKLYN
GS1733	LOT 48,TAXBLOCK 198	311 BERGEN STREET	BROOKLYN
GS1733	LOT 48,TAXBLOCK 198	311 BERGEN STREET	BROOKLYN
GS1735	316-318 BERGEN STREET	316 BERGEN STREET	BROOKLYN
GS1735	316-318 BERGEN STREET	316 BERGEN STREET	BROOKLYN
GS1735	316-318 BERGEN STREET	316 BERGEN STREET	BROOKLYN
GS1735	316-318 BERGEN STREET	316 BERGEN STREET	BROOKLYN
GS1735	316-318 BERGEN STREET	316 BERGEN STREET	BROOKLYN
GS1735	316-318 BERGEN STREET	316 BERGEN STREET	BROOKLYN
GS1735	316-318 BERGEN STREET	316 BERGEN STREET	BROOKLYN
DQ1439	316 PROSPECT PLACE/BKLYN	316 PROSPECT PLACE	NEW YORK CITY
DQ1439	316 PROSPECT PLACE/BKLYN	316 PROSPECT PLACE	NEW YORK CITY
DQ1439	316 PROSPECT PLACE/BKLYN	316 PROSPECT PLACE	NEW YORK CITY
CN1223	32 PUTNAM AVENUE	32 PUTNAM AVENUE	BROOKLYN
GE1685	SPILL NUMBER 9713760	320 LINCOLN PL	BROOKLYN
GE1685	SPILL NUMBER 9713760	320 LINCOLN PL	BROOKLYN
GE1685	SPILL NUMBER 9713760	320 LINCOLN PL	BROOKLYN
CF978	321 ST MARKS AVE	321 ST MARKS AVE	BROOKLYN
CF978	321 ST MARKS AVE	321 ST MARKS AVE	BROOKLYN
CF978	321 ST MARKS AVE	321 ST MARKS AVE	BROOKLYN
BT885	CONSOLIDATED EDISON	333 SAINT MARKS PL	BROOKLYN
1745	CON EDISON	333 SCHERMERHORN ST	BROOKLYN
1745	CON EDISON	333 SCHERMERHORN ST	BROOKLYN
BT884	NYCDEP	333 ST MARKS AVE	BROOKLYN
BT884	NYCDEP	333 ST MARKS AVE	BROOKLYN
DE1299	RIVERA COURT CONDO ASSOC.	338 PROSPECT PLACE	BROOKLYN
DW1316	JEFFERSON CATCH HDFC	34 JEFFERSON AVENUE	BROOKLYN
DW1317	JEFFERSON CATCH HDFC	34 JEFFERSON AVENUE	BROOKLYN
DW1317	JEFFERSON CATCH HDFC	34 JEFFERSON AVENUE	BROOKLYN
DW1317	JEFFERSON CATCH HDFC	34 JEFFERSON AVENUE	BROOKLYN
DW1317	JEFFERSON CATCH HDFC	34 JEFFERSON AVENUE	BROOKLYN
DE1296	CON EDISON	340 PROSPECT PL	BROOKLYN
DE1297	CON EDISON	340 PROSPECT PL	BROOKLYN
DE1298	CON EDISON	340 PROSPECT PL	BROOKLYN
DE1298	CON EDISON	340 PROSPECT PL	BROOKLYN
DE1298	CON EDISON	340 PROSPECT PL	BROOKLYN

EX1616	CON EDISON MANHOLE: 7622	345 PARK PL	BROOKLYN
GL1718	348 EASTERN PARKWAY	348 EASTERN PARKWAY	BROOKLYN
GL1718	348 EASTERN PARKWAY	348 EASTERN PARKWAY	BROOKLYN
GL1718	348 EASTERN PARKWAY	348 EASTERN PARKWAY	BROOKLYN
GL1718	348 EASTERN PARKWAY	348 EASTERN PARKWAY	BROOKLYN
GL1718	348 EASTERN PARKWAY	348 EASTERN PARKWAY	BROOKLYN
GL1718	348 EASTERN PARKWAY	348 EASTERN PARKWAY	BROOKLYN
BP1055	INVERSO WAREHOUSING, INC.	35 CLAVER PLACE	BROOKLYN
AH531	CON EDISON SERVICE BOX: 20885	35 HERKIMER ST	BROOKLYN
AH531	CON EDISON SERVICE BOX: 20885	35 HERKIMER ST	BROOKLYN
BH636	LOT 7501,TAXBLOCK 1131	35 UNDERHILL AVENUE	BROOKLYN
DE1173	CON EDISON	353 PROSPECT PL	BROOKLYN
DE1173	CON EDISON	353 PROSPECT PL	BROOKLYN
DE1173	CON EDISON	353 PROSPECT PL	BROOKLYN
DE1174	CON EDISON	353 PROSPECT PL	BROOKLYN
DE1175	CON EDISON	353 PROSPECT PL	BROOKLYN
EX1536	NYC DEPT OF EDUCATION - PS 813K	355 PARK PL DIST OFFICE 13	BROOKLYN
EX1536	NYC DEPT OF EDUCATION - PS 813K	355 PARK PL DIST OFFICE 13	BROOKLYN
EX1536	NYC DEPT OF EDUCATION - PS 813K	355 PARK PL DIST OFFICE 13	BROOKLYN
EX1535	DIST. OFFICE #13 (OLD 9 AX)-KK813	355 PARK PLACE	BROOKLYN
AT635	CON EDISON SERVICE BOX: S/B~41746	355 ST MARKS AVE	BROOKLYN
AT635	CON EDISON SERVICE BOX: S/B~41746	355 ST MARKS AVE	BROOKLYN
AT635	CON EDISON SERVICE BOX: S/B~41746	355 ST MARKS AVE	BROOKLYN
AT635	CON EDISON SERVICE BOX: S/B~41746	355 ST MARKS AVE	BROOKLYN
DE1144	CON ED	359 PROSPECT PL & WASHINGTON	BROOKLYN
BZ1029	SUBWAY RESTAURANT	36 MACON STREET	BROOKLYN
BZ1029	SUBWAY RESTAURANT	36 MACON STREET	BROOKLYN
BZ1029	SUBWAY RESTAURANT	36 MACON STREET	BROOKLYN
GL1710	APRT BUILDINGS	362 EASTERN PARK WAY	BROOKLYN
GL1710	APRT BUILDINGS	362 EASTERN PARK WAY	BROOKLYN
GL1710	APRT BUILDINGS	362 EASTERN PARK WAY	BROOKLYN
DE1143	363 PROSPECT PLACE	363 PROSPECT PLACE	BROOKLYN
FO1600	CON EDISON SERVICE BOX: 31043	364 PARK PL	BROOKLYN
FO1600	CON EDISON SERVICE BOX: 31043	364 PARK PL	BROOKLYN
FO1601	CON EDISON	364 PARK PL	BROOKLYN
BG814	CON EDISON SERVICE BOX: 41748	364 ST MARKS AVE	BROOKLYN
BG814	CON EDISON SERVICE BOX: 41748	364 ST MARKS AVE	BROOKLYN
CN1245	PUTNAM COURT LP	36-44 PUTNAM AVE	BROOKLYN
CN1246	PUTNAM COURT LP	36-44 PUTNAM AVE	BROOKLYN
CN1246	PUTNAM COURT LP	36-44 PUTNAM AVE	BROOKLYN
BG633	CON EDISON SERVICE BOX: 41747	365 ST MARKS AVE	BROOKLYN
BG633	CON EDISON SERVICE BOX: 41747	365 ST MARKS AVE	BROOKLYN
CU1183	CON EDISON SERVICE BOX: 20236	37 HALSEY ST	BROOKLYN
CU1183	CON EDISON SERVICE BOX: 20236	37 HALSEY ST	BROOKLYN
CU1184	CON EDISON	37 HALSEY ST	BROOKLYN
BG784	372 ST MARKS AVE	372 ST MARKS AVE	BROOKLYN
BG784	372 ST MARKS AVE	372 ST MARKS AVE	BROOKLYN
BG784	372 ST MARKS AVE	372 ST MARKS AVE	BROOKLYN

EJ1558	CON EDISON	374 PARK PL	BROOKLYN
EJ1559	CON EDISON SERVICE BOX: 31044	374 PARK PL	BROOKLYN
EJ1560	CON EDISON	374 PARK PL	BROOKLYN
DE1226	374-376 PROSPECT PL	374-376 PROSPECT PLACE	BROOKLYN
1675	375 VANDERBILT AVE/BKLYN	375 VANDERBILT AVENUE	NEW YORK CITY
1675	375 VANDERBILT AVE/BKLYN	375 VANDERBILT AVENUE	NEW YORK CITY
1675	375 VANDERBILT AVE/BKLYN	375 VANDERBILT AVENUE	NEW YORK CITY
AH387	CON EDISON	38 HERKIMER ST	BROOKLYN
AH388	CON EDISON SERVICE BOX: 20889	38 HERKIMER ST	BROOKLYN
EQ1594	CON EDISON SERVICE BOX: 21258	38 IRVING PL	BROOKLYN
EQ1594	CON EDISON SERVICE BOX: 21258	38 IRVING PL	BROOKLYN
EQ1594	CON EDISON SERVICE BOX: 21258	38 IRVING PL	BROOKLYN
EQ1594	CON EDISON SERVICE BOX: 21258	38 IRVING PL	BROOKLYN
BZ1071	CON EDISON	38 MACON ST	BROOKLYN
BZ1072	CON ED	38 MACON ST	BROOKLYN
BZ1073	CON EDISON	38 MACON ST	BROOKLYN
EJ1543	CON EDISON	380 PARK PL	BROOKLYN
EJ1544	CON EDISON SERVICE BOX: 31045	380 PARK PL	BROOKLYN
DE1212	APT BLDG	382 PROSPECT PLACE	BROOKLYN
DE1200	M&M PROSPECT HEIGHTS,LLC	386 PROSPECT PLACE	BROOKLYN
EJ1528	CON EDISON	388 PARK PL	BROOKLYN
EJ1527	CON EDISON	388 PARK PL & UNDERHILL AVE	BROOKLYN
L157	CON EDISON SERVICE BOX: 71126	39 BEDFORD PL OPPOSITE OF	BROOKLYN
L157	CON EDISON SERVICE BOX: 71126	39 BEDFORD PL OPPOSITE OF	BROOKLYN
AE572	CON EDISON - SERVICE BOX 15553	39 BREVOORT PLACE	BROOKLYN
AE573	CON EDISON	39 BREVOORT PLACE	BROOKLYN
EJ1517	CON EDISON SERVICE BOX: 31134	390 PARK PL	BROOKLYN
EJ1517	CON EDISON SERVICE BOX: 31134	390 PARK PL	BROOKLYN
EJ1518	CON EDISON	390 PARK PL	BROOKLYN
EJ1518	CON EDISON	390 PARK PL	BROOKLYN
CT1094	CON EDISON	391 PROSPECT PL	BROOKLYN
CT1095	CON EDISON	391 PROSPECT PL	BROOKLYN
EJ1408	CON EDISON	397 PARK PL	BROOKLYN
EJ1409	CON EDISON	397 PARK PL	BROOKLYN
EJ1409	CON EDISON	397 PARK PL	BROOKLYN
EJ1409	CON EDISON	397 PARK PL	BROOKLYN
EJ1410	CON ED	397 PARK PL	BROOKLYN
EJ1410	CON ED	397 PARK PL	BROOKLYN
CR1063	CON EDISON	40 CLAVER ST	BROOKLYN
CR1063	CON EDISON	40 CLAVER ST	BROOKLYN
CR1063	CON EDISON	40 CLAVER ST	BROOKLYN
CR1064	CON EDISON	40 CLAVER ST	BROOKLYN
CR1065	CON EDISON	40 CLAVER ST	BROOKLYN
EJ1499	CON EDISON	400 PARK PL SB31046	BROOKLYN
EJ1497	CON EDISON	400 PARK PL SB31047	BROOKLYN
EJ1498	CON EDISON	400 PARK PL SB31047	BROOKLYN
EJ1500	CON EDISON	400 PARK PL SB31047	BROOKLYN
BX811	CON EDISON SERVICE BOX: 41755	400 ST MARKS AVE	BROOKLYN

BX811	CON EDISON SERVICE BOX: 41755	400 ST MARKS AVE	BROOKLYN
FL1595	CON EDISON	402 GRAND AVE	BROOKLYN
FL1595	CON EDISON	402 GRAND AVE	BROOKLYN
FL1595	CON EDISON	402 GRAND AVE	BROOKLYN
FL1596	CON EDISON	402 GRAND AVE	BROOKLYN
FL1596	CON EDISON	402 GRAND AVE	BROOKLYN
FL1596	CON EDISON	402 GRAND AVE	BROOKLYN
FL1596	CON EDISON	402 GRAND AVE	BROOKLYN
FL1597	CON EDISON	402 GRAND AVE	BROOKLYN
1665	CARLTON NURSING HOME	405 CARLTON AVE	BROOKLYN
1665	CARLTON NURSING HOME	405 CARLTON AVE	BROOKLYN
1665	CARLTON NURSING HOME	405 CARLTON AVE	BROOKLYN
1665	CARLTON NURSING HOME	405 CARLTON AVE	BROOKLYN
1665	CARLTON NURSING HOME	405 CARLTON AVE	BROOKLYN
1665	CARLTON NURSING HOME	405 CARLTON AVE	BROOKLYN
1665	CARLTON NURSING HOME	405 CARLTON AVE	BROOKLYN
1665	CARLTON NURSING HOME	405 CARLTON AVE	BROOKLYN
1665	CARLTON NURSING HOME	405 CARLTON AVE	BROOKLYN
1665	CARLTON NURSING HOME	405 CARLTON AVE	BROOKLYN
1665	CARLTON NURSING HOME	405 CARLTON AVE	BROOKLYN
1665	CARLTON NURSING HOME	405 CARLTON AVE	BROOKLYN
FV1657	410 CLINTON AVE/BKLYN	410 CLINTON AVENUE	NEW YORK CITY
FV1657	410 CLINTON AVE/BKLYN	410 CLINTON AVENUE	NEW YORK CITY
FV1657	410 CLINTON AVE/BKLYN	410 CLINTON AVENUE	NEW YORK CITY
FV1657	410 CLINTON AVE/BKLYN	410 CLINTON AVENUE	NEW YORK CITY
FV1657	410 CLINTON AVE/BKLYN	410 CLINTON AVENUE	NEW YORK CITY
FV1657	410 CLINTON AVE/BKLYN	410 CLINTON AVENUE	NEW YORK CITY
BD645	CON EDISON - SERVICE BOX 41751	411 ST MARKS AVE	BROOKLYN
BD645	CON EDISON - SERVICE BOX 41751	411 ST MARKS AVE	BROOKLYN
CU1075	CON EDISON SERVICE BOX: 20243	42 HALSEY ST	BROOKLYN
CU1075	CON EDISON SERVICE BOX: 20243	42 HALSEY ST	BROOKLYN
CU1076	CON EDISON	42 HALSEY ST	BROOKLYN
FV1653	RESIDENTS 420 CLINTON AVE	420 CLINTON AVE & GREENE	BROOKLYN
FV1653	RESIDENTS 420 CLINTON AVE	420 CLINTON AVE & GREENE	BROOKLYN
FV1653	RESIDENTS 420 CLINTON AVE	420 CLINTON AVE & GREENE	BROOKLYN
BD805	CON EDISON SERVICE BOX: 41756	420 ST MARKS AVE	BROOKLYN
BD805	CON EDISON SERVICE BOX: 41756	420 ST MARKS AVE	BROOKLYN
BD803	CON EDISON SERVICE BOX: 41756	422 ST MARKS AVE	BROOKLYN
BD804	CON EDISON	422 ST MARKS AVE	BROOKLYN
CT1171	CON EDISON	424 PROSPECT PL	BROOKLYN
CT1172	CON EDISON	424 PROSPECT PL	BROOKLYN
BD800	CON EDISON	424 ST MARKS AVE	BROOKLYN
BD801	CON EDISON SERVICE BOX: 41751	424 ST MARKS AVE	BROOKLYN
BX1053	APARTMENT	425 PROSPECT PLACE	BROOKLYN
BX1053	APARTMENT	425 PROSPECT PLACE	BROOKLYN
BX1053	APARTMENT	425 PROSPECT PLACE	BROOKLYN
BX1054	425 HEIGHTS TENANTS CORP	425 PROSPECT PLACE	BROOKLYN
1606	428 CLERMONT AVE	428 CLERMONT AVE	BROOKLYN

1606	428 CLERMONT AVE	428 CLERMONT AVE	BROOKLYN
1606	428 CLERMONT AVE	428 CLERMONT AVE	BROOKLYN
FN1599	CON EDISON SERVICE BOX: 47320	428 WAVERLY AVE	BROOKLYN
FN1599	CON EDISON SERVICE BOX: 47320	428 WAVERLY AVE	BROOKLYN
FN1599	CON EDISON SERVICE BOX: 47320	428 WAVERLY AVE	BROOKLYN
FN1599	CON EDISON SERVICE BOX: 47320	428 WAVERLY AVE	BROOKLYN
FN1602	429 CLINTON AVE, INC.	429 CLINTON AVENUE	BROOKLYN
BD643	CON EDISON	429 ST MARKS AVE	BROOKLYN
BD644	CON EDISON - SERVICE BOX 41752	429 ST. MARKS AVE.	BROOKLYN
BX1051	PRIVATE RESIDENCE	431 PROSPECT PLACE	BROOKLYN
BX1051	PRIVATE RESIDENCE	431 PROSPECT PLACE	BROOKLYN
BX1051	PRIVATE RESIDENCE	431 PROSPECT PLACE	BROOKLYN
EM1471	MCDOUGALD AND DRAKE	434 PARK PL	BROOKLYN
EM1470	CLOSED-LACKOF RECENT INFO	434 PARK PLACE	BROOKLYN
EM1470	CLOSED-LACKOF RECENT INFO	434 PARK PLACE	BROOKLYN
EM1470	CLOSED-LACKOF RECENT INFO	434 PARK PLACE	BROOKLYN
BD798	CON EDISON	434 ST MARKS AV	BROOKLYN
BD799	OLIN LYLE RESIDENCE	434 ST MARKS AVE	BROOKLYN
BD799	OLIN LYLE RESIDENCE	434 ST MARKS AVE	BROOKLYN
BD799	OLIN LYLE RESIDENCE	434 ST MARKS AVE	BROOKLYN
DJ1237	435 GRAND AVE	435 GRAND AVE	BROOKLYN
DK1228	CON EDISON	44 HANCOCK ST	BROOKLYN
DK1229	CON EDISON	44 HANCOCK ST	BROOKLYN
AY559	44 LEFFERTS PL/BKLYN	44 LEFFERTS PLACE	BROOKLYN
AY559	44 LEFFERTS PL/BKLYN	44 LEFFERTS PLACE	BROOKLYN
AY559	44 LEFFERTS PL/BKLYN	44 LEFFERTS PLACE	BROOKLYN
BX1052	RESIDENTS	441 PROSPECT PLACE	BROOKLYN
BX1052	RESIDENTS	441 PROSPECT PLACE	BROOKLYN
BX1052	RESIDENTS	441 PROSPECT PLACE	BROOKLYN
DN1422	CON EDISON	443 CLERMONT AVE	BROOKLYN
DN1423	CON EDISON MANHOLE: 2885	443 CLERMONT AVE	BROOKLYN
BD624	PS #22 SCHOOL	443 SAINT MARKS PLACE	BROOKLYN
BD624	PS #22 SCHOOL	443 SAINT MARKS PLACE	BROOKLYN
BD624	PS #22 SCHOOL	443 SAINT MARKS PLACE	BROOKLYN
BD625	PUBLIC SCHOOL 22-BROOKLYN K022	443 ST. MARKS AVENUE	BROOKLYN
EC1516	444 CLINTON LLC	444 CLINTON AVENUE	BROOKLYN
DJ1255	CON EDISON SERVICE BOX: 20182	444 GRAND AVE	BROOKLYN
DJ1255	CON EDISON SERVICE BOX: 20182	444 GRAND AVE	BROOKLYN
DJ1255	CON EDISON SERVICE BOX: 20182	444 GRAND AVE	BROOKLYN
DJ1255	CON EDISON SERVICE BOX: 20182	444 GRAND AVE	BROOKLYN
EC1486	450 CLINTON LLC	450 CLINTON AVENUE	BROOKLYN
CP1169	CON EDISON	450 PROSPECT PL	BROOKLYN
CP1169	CON EDISON	450 PROSPECT PL	BROOKLYN
CP1169	CON EDISON	450 PROSPECT PL	BROOKLYN
CP1169	CON EDISON	450 PROSPECT PL	BROOKLYN
CP1170	CON EDISON SERVICE BOX: 32011	450 PROSPECT PL	BROOKLYN
CP1170	CON EDISON SERVICE BOX: 32011	450 PROSPECT PL	BROOKLYN
EC1451	451 CLINTON OWNERS CORP	451 CLINTON AVE	BROOKLYN

EM1469	452 PARK PLACE ASSOCIATES LLC	452 PARK PLACE	BROOKLYN
EP1585	CON EDISON SERVICE BOX: 47149	453 WASHINGTON AVE	BROOKLYN
EP1585	CON EDISON SERVICE BOX: 47149	453 WASHINGTON AVE	BROOKLYN
EP1585	CON EDISON SERVICE BOX: 47149	453 WASHINGTON AVE	BROOKLYN
EP1585	CON EDISON SERVICE BOX: 47149	453 WASHINGTON AVE	BROOKLYN
CP1050	8 FAMILY BLDG	455 PROSPECT PL	BROOKLYN
CP1050	8 FAMILY BLDG	455 PROSPECT PL	BROOKLYN
CP1050	8 FAMILY BLDG	455 PROSPECT PL	BROOKLYN
1734	CENTRAL LAUNDRY CORP.-SEACREST DIV.	46 CROWN STREET	BROOKLYN
1734	CENTRAL LAUNDRY CORP.-SEACREST DIV.	46 CROWN STREET	BROOKLYN
1734	CENTRAL LAUNDRY CORP.-SEACREST DIV.	46 CROWN STREET	BROOKLYN
1734	CENTRAL LAUNDRY CORP.-SEACREST DIV.	46 CROWN STREET	BROOKLYN
1734	CENTRAL LAUNDRY CORP.-SEACREST DIV.	46 CROWN STREET	BROOKLYN
1734	CENTRAL LAUNDRY CORP.-SEACREST DIV.	46 CROWN STREET	BROOKLYN
1734	CENTRAL LAUNDRY CORP.-SEACREST DIV.	46 CROWN STREET	BROOKLYN
1734	CENTRAL LAUNDRY CORP.-SEACREST DIV.	46 CROWN STREET	BROOKLYN
1734	CENTRAL LAUNDRY CORP.-SEACREST DIV.	46 CROWN STREET	BROOKLYN
1734	CENTRAL LAUNDRY CORP.-SEACREST DIV.	46 CROWN STREET	BROOKLYN
1734	CENTRAL LAUNDRY CORP.-SEACREST DIV.	46 CROWN STREET	BROOKLYN
GG1689	461-463 TOMPKINS AVENUE	461 TOMPKINS AVENUE	NEW YORK CITY
GG1690	461-463 TOMPKINS AVENUE	461 TOMPKINS AVENUE	BROOKLYN
1650	462 NOSTRAND AVENUE	462 NOSTRAND AVENUE	BROOKLYN
1650	462 NOSTRAND AVENUE	462 NOSTRAND AVENUE	BROOKLYN
1650	462 NOSTRAND AVENUE	462 NOSTRAND AVENUE	BROOKLYN
1650	462 NOSTRAND AVENUE	462 NOSTRAND AVENUE	BROOKLYN
1650	462 NOSTRAND AVENUE	462 NOSTRAND AVENUE	BROOKLYN
1650	462 NOSTRAND AVENUE	462 NOSTRAND AVENUE	BROOKLYN
EC1369	CLINTON 464 LLC	464 CLINTON AVE	BROOKLYN
CO1049	465 PROSPECT PLACE	465 PROSPECT PLACE	BROOKLYN
CO1166	CON EDISON	468 PROSPECT PL	BROOKLYN
CO1167	CON EDISON	468 PROSPECT PL	BROOKLYN
CO1168	CON EDISON	468 PROSPECT PL	BROOKLYN
CO1168	CON EDISON	468 PROSPECT PL	BROOKLYN
CO1168	CON EDISON	468 PROSPECT PL	BROOKLYN
DN1279	CON EDISON - TRANSFORMER VAULT 3451	468 VANDERBILT AVE	BROOKLYN
DN1280	CON EDISON	468 VANDERBILT AVE	BROOKLYN
CO1045	469 PROSPECT PLACE	469 PROSPECT PLACE	BROOKLYN
FQ1629	469 STERLING PLACE LLC	469-481 STERLING PL	BROOKLYN
FQ1629	469 STERLING PLACE LLC	469-481 STERLING PL	BROOKLYN
FQ1629	469 STERLING PLACE LLC	469-481 STERLING PL	BROOKLYN
EZ1514	CONSOLIDATED EDISON	470 CARLTON AVE	BROOKLYN
DN1266	CON EDISON - VAULT 3390	470 VANDERBILT AVE	BROOKLYN
DN1267	CON EDISON - VAULT 3390	470 VANDERBILT AVE	BROOKLYN
DN1269	REGGEV CONSTRUCTION	470 VANDERBILT AVE	BROOKLYN
DN1269	REGGEV CONSTRUCTION	470 VANDERBILT AVE	BROOKLYN
DN1268	VANDERBILT	470 VANDERBILT AVENUE	BROOKLYN

DN1268	VANDERBILT	470 VANDERBILT AVENUE	BROOKLYN
DB1264	CON EDISON	471 WAVERLY AVE	BROOKLYN
DB1265	CON EDISON SERVICE BOX: 47322	471 WAVERLY AVE	BROOKLYN
GD1683	COMMERCIAL BUILDING	473 DEAN ST	BROOKLYN
GD1683	COMMERCIAL BUILDING	473 DEAN ST	BROOKLYN
GD1683	COMMERCIAL BUILDING	473 DEAN ST	BROOKLYN
GD1683	COMMERCIAL BUILDING	473 DEAN ST	BROOKLYN
GD1683	COMMERCIAL BUILDING	473 DEAN ST	BROOKLYN
GD1683	COMMERCIAL BUILDING	473 DEAN ST	BROOKLYN
DW1305	CON EDISON SERVICE BOX: 26170	473 FRANKIN AVE	BROOKLYN
DW1305	CON EDISON SERVICE BOX: 26170	473 FRANKIN AVE	BROOKLYN
FK1592	SECOND ATLANTIC TERMINAL	475 CARLTON AVENUE	BROOKLYN
A2	NYC DOE ADULT TRAINING CTR 743K SCHOOL	475 NOSTRAND AVE	BROOKLYN
A2	NYC DOE ADULT TRAINING CTR 743K SCHOOL	475 NOSTRAND AVE	BROOKLYN
A3	NYC DOE ADULT TRAINING CTR 743K SCHOOL	475 NOSTRAND AVE	BROOKLYN
A3	NYC DOE ADULT TRAINING CTR 743K SCHOOL	475 NOSTRAND AVE	BROOKLYN
A1	ADULT LRNG CTR (OLD GRLS HS) - K743	475 NOSTRAND AVENUE	BROOKLYN
EP1438	CON EDISON SERVICE BOX: 47151	475 WASHINGTON AVE	BROOKLYN
EP1438	CON EDISON SERVICE BOX: 47151	475 WASHINGTON AVE	BROOKLYN
EP1438	CON EDISON SERVICE BOX: 47151	475 WASHINGTON AVE	BROOKLYN
EP1438	CON EDISON SERVICE BOX: 47151	475 WASHINGTON AVE	BROOKLYN
DD1211	ROYAL CASTLE	476 CLINTON AVE	BROOKLYN
EQ1603	CON EDISON MANHOLE 50061	478 CLASSON AVE F OF	BROOKLYN
EQ1603	CON EDISON MANHOLE 50061	478 CLASSON AVE F OF	BROOKLYN
DD1187	479 CLINTON AVE LLC	479 CLINTON AVE	BROOKLYN
DD1187	479 CLINTON AVE LLC	479 CLINTON AVE	BROOKLYN
DD1187	479 CLINTON AVE LLC	479 CLINTON AVE	BROOKLYN
CO1046	479 PROSPECT PL/BKLYN	479 PROSPECT PLACE	BROOKLYN
CO1046	479 PROSPECT PL/BKLYN	479 PROSPECT PLACE	BROOKLYN
CO1046	479 PROSPECT PL/BKLYN	479 PROSPECT PLACE	BROOKLYN
EE1379	CON EDISON SERVICE BOX: 41338	48 ROGERS AVE	BROOKLYN
EE1379	CON EDISON SERVICE BOX: 41338	48 ROGERS AVE	BROOKLYN
EW1608	THE RENAISSANCE	480 NOSTRAND AVENUE	BROOKLYN
CO1164	CON EDISON SERVICE BOX: 32017	480 PROSPECT PL	BROOKLYN
CO1165	CON EDISON	480 PROSPECT PL	BROOKLYN
BF807	480 ST. MARKS AVE	480 ST. MARKS AVE	BROOKLYN
AC398	LOT 1,TAXBLOCK 2019	481 GRAND AVENUE	BROOKLYN
BF778	CON EDISON	482 SAINT MARKS AVE	BROOKLYN
DV1304	ATLANTIC TERMINAL -NYCHA	483 CARLTON AVE	BROOKLYN
DV1304	ATLANTIC TERMINAL -NYCHA	483 CARLTON AVE	BROOKLYN
DV1304	ATLANTIC TERMINAL -NYCHA	483 CARLTON AVE	BROOKLYN
DV1304	ATLANTIC TERMINAL -NYCHA	483 CARLTON AVE	BROOKLYN
DV1304	ATLANTIC TERMINAL -NYCHA	483 CARLTON AVE	BROOKLYN
DV1304	ATLANTIC TERMINAL -NYCHA	483 CARLTON AVE	BROOKLYN
DV1304	ATLANTIC TERMINAL -NYCHA	483 CARLTON AVE	BROOKLYN
DV1304	ATLANTIC TERMINAL -NYCHA	483 CARLTON AVE	BROOKLYN
DV1304	ATLANTIC TERMINAL -NYCHA	483 CARLTON AVE	BROOKLYN
DV1303	ATLANTIC TERMINAL (WYCKOFF GARDENS)	483 CARLTON AVENUE	BROOKLYN

DV1303	ATLANTIC TERMINAL (WYCKOFF GARDENS)	483 CARLTON AVENUE	BROOKLYN
1738	490 MYRTLE AVENUE	484 MYRTLE AVENUE	BROOKLYN
BZ981	NOMIS CLEANERS	485 NOSTRAND AVE	BROOKLYN
BZ982	NOMIS FRENCH CLEANERS	485 NOSTRAND AVE	BROOKLYN
BZ982	NOMIS FRENCH CLEANERS	485 NOSTRAND AVE	BROOKLYN
BZ982	NOMIS FRENCH CLEANERS	485 NOSTRAND AVE	BROOKLYN
BZ982	NOMIS FRENCH CLEANERS	485 NOSTRAND AVE	BROOKLYN
BZ983	NOMIS FRENCH CLEANERS	485 NOSTRAND AVENUE	BROOKLYN
BF631	CON EDISON SERVICE BOX: 41760	485 ST MARKS AVE	BROOKLYN
BF631	CON EDISON SERVICE BOX: 41760	485 ST MARKS AVE	BROOKLYN
CA1011	CON EDISON MANHOLE 2814	485 VANDERBILT AVE	BROOKLYN
CA1012	CON EDISON MANHOLE 2814	485 VANDERBILT AVE & FULTON S	BROOKLYN
CA1012	CON EDISON MANHOLE 2814	485 VANDERBILT AVE & FULTON S	BROOKLYN
BN809	LOT 1,TAXBLOCK 2009	487 CLERMONT AVENUE	BROOKLYN
DD1136	487 CLINTON AVE	487 CLINTON AVE	BROOKLYN
EB1368	CON EDISON	487 PARK PL	BROOKLYN
EB1368	CON EDISON	487 PARK PL	BROOKLYN
EM1418	CON EDISON SERVICE BOX: 31051	487 PARK PL & WASHINGTON AVE	BROOKLYN
EM1418	CON EDISON SERVICE BOX: 31051	487 PARK PL & WASHINGTON AVE	BROOKLYN
CO1047	CON EDISON - TRANSFORMER MANHOLE TM2	487 PROSPECT PL	BROOKLYN
CO1048	CON EDISON - TRANSFORMER MANHOLE TM2	487 PROSPECT PL	BROOKLYN
BF779	488 ST MARK'S AVE	488 ST MARKS AVENUE	BROOKLYN
BF779	488 ST MARK'S AVE	488 ST MARKS AVENUE	BROOKLYN
BF779	488 ST MARK'S AVE	488 ST MARKS AVENUE	BROOKLYN
BF779	488 ST MARK'S AVE	488 ST MARKS AVENUE	BROOKLYN
BF779	488 ST MARK'S AVE	488 ST MARKS AVENUE	BROOKLYN
BF779	488 ST MARK'S AVE	488 ST MARKS AVENUE	BROOKLYN
BF779	488 ST MARK'S AVE	488 ST MARKS AVENUE	BROOKLYN
BF779	488 ST MARK'S AVE	488 ST MARKS AVENUE	BROOKLYN
BF779	488 ST MARK'S AVE	488 ST MARKS AVENUE	BROOKLYN
BF779	488 ST MARK'S AVE	488 ST MARKS AVENUE	BROOKLYN
BF779	488 ST MARK'S AVE	488 ST MARKS AVENUE	BROOKLYN
BF779	488 ST MARK'S AVE	488 ST MARKS AVENUE	BROOKLYN
BF779	488 ST MARK'S AVE	488 ST MARKS AVENUE	BROOKLYN
BF779	488 ST MARK'S AVE	488 ST MARKS AVENUE	BROOKLYN
CO1044	489 PROSPECT REALTY INC	489 PROSPECT PLACE	BROOKLYN
BF632	MANHOLE #61712	489 ST.MARKS AVE	BROOKLYN
BF632	MANHOLE #61712	489 ST.MARKS AVE	BROOKLYN
BF632	MANHOLE #61712	489 ST.MARKS AVE	BROOKLYN
FX1668	PETER F REILLY STORAGE INC	491 BERGEN ST	BROOKLYN
FX1668	PETER F REILLY STORAGE INC	491 BERGEN ST	BROOKLYN
FX1668	PETER F REILLY STORAGE INC	491 BERGEN ST	BROOKLYN
FX1668	PETER F REILLY STORAGE INC	491 BERGEN ST	BROOKLYN
FX1668	PETER F REILLY STORAGE INC	491 BERGEN ST	BROOKLYN
FX1668	PETER F REILLY STORAGE INC	491 BERGEN ST	BROOKLYN
FX1668	PETER F REILLY STORAGE INC	491 BERGEN ST	BROOKLYN
EW1578	CON EDISON SERVICE BOX: 29774	492 NOSTRAND AVE	BROOKLYN
EW1578	CON EDISON SERVICE BOX: 29774	492 NOSTRAND AVE	BROOKLYN

EW1578	CON EDISON SERVICE BOX: 29774	492 NOSTRAND AVE	BROOKLYN
EW1578	CON EDISON SERVICE BOX: 29774	492 NOSTRAND AVE	BROOKLYN
CM1227	CON EDISON SERVICE BOX: 47161	493 WASHINGTON OPPOSITE	BROOKLYN
CM1227	CON EDISON SERVICE BOX: 47161	493 WASHINGTON OPPOSITE	BROOKLYN
CM1227	CON EDISON SERVICE BOX: 47161	493 WASHINGTON OPPOSITE	BROOKLYN
CM1227	CON EDISON SERVICE BOX: 47161	493 WASHINGTON OPPOSITE	BROOKLYN
DZ1488	CON EDISON	494 CLASSON AVE	BROOKLYN
1666	ENGINE CO. 219/LADD. CO. 105 FDNY -DDC	494 DEAN STREET	BROOKLYN
1666	ENGINE CO. 219/LADD. CO. 105 FDNY -DDC	494 DEAN STREET	BROOKLYN
1666	ENGINE CO. 219/LADD. CO. 105 FDNY -DDC	494 DEAN STREET	BROOKLYN
1666	ENGINE CO. 219/LADD. CO. 105 FDNY -DDC	494 DEAN STREET	BROOKLYN
1666	ENGINE CO. 219/LADD. CO. 105 FDNY -DDC	494 DEAN STREET	BROOKLYN
1666	ENGINE CO. 219/LADD. CO. 105 FDNY -DDC	494 DEAN STREET	BROOKLYN
1666	ENGINE CO. 219/LADD. CO. 105 FDNY -DDC	494 DEAN STREET	BROOKLYN
1666	ENGINE CO. 219/LADD. CO. 105 FDNY -DDC	494 DEAN STREET	BROOKLYN
1666	ENGINE CO. 219/LADD. CO. 105 FDNY -DDC	494 DEAN STREET	BROOKLYN
BZ892	KFC	495 NOSTRAND AVE	BROOKLYN
BZ892	KFC	495 NOSTRAND AVE	BROOKLYN
BZ892	KFC	495 NOSTRAND AVE	BROOKLYN
CM1186	495 WASHINGTON AVENUE, LLC	495 WASHINGTON AVENUE	BROOKLYN
CE1038	BEDFORD BRANCH LIBRARY	496 FRANKLIN AVENUE	BROOKLYN
CO1162	CON EDISON SERVICE BOX: 31684	496 PROSPECT PL	BROOKLYN
CO1163	CON EDISON	496 PROSPECT PL	BROOKLYN
AY653	CON EDISON	498 GRAND AVE	BROOKLYN
AY654	CON EDISON SERVICE BOX: 20189	498 GRAND AVE	BROOKLYN
AY654	CON EDISON SERVICE BOX: 20189	498 GRAND AVE	BROOKLYN
CO1149	CON EDISON SERVICE BOX: 32018	498 PROSPECT PL	BROOKLYN
CO1150	CON EDISON	498 PROSPECT PL	BROOKLYN
DU1320	CON EDISON - SERVICE BOX 13437	499 CARLTON AVE	BROOKLYN
DW1370	NYC BD OF EDUCATION - PS 3K	50 JEFFERSON AVE	BROOKLYN
DW1370	NYC BD OF EDUCATION - PS 3K	50 JEFFERSON AVE	BROOKLYN
DW1370	NYC BD OF EDUCATION - PS 3K	50 JEFFERSON AVE	BROOKLYN
DW1370	NYC BD OF EDUCATION - PS 3K	50 JEFFERSON AVE	BROOKLYN
DW1372	PSB #3	50 JEFFERSON AVE	BROOKLYN
DW1372	PSB #3	50 JEFFERSON AVE	BROOKLYN
DW1372	PSB #3	50 JEFFERSON AVE	BROOKLYN
DW1372	PSB #3	50 JEFFERSON AVE	BROOKLYN
DW1372	PSB #3	50 JEFFERSON AVE	BROOKLYN
DW1372	PSB #3	50 JEFFERSON AVE	BROOKLYN
DW1372	PSB #3	50 JEFFERSON AVE	BROOKLYN
DW1372	PSB #3	50 JEFFERSON AVE	BROOKLYN
DW1372	PSB #3	50 JEFFERSON AVE	BROOKLYN
DW1372	PSB #3	50 JEFFERSON AVE	BROOKLYN
DW1371	P.S. 3 - BROOKLYN K003	50 JEFFERSON AVENUE	BROOKLYN
AC560	50 LEFFERTS PLACE	50 LEFFERTS PLACE	BROOKLYN
AC560	50 LEFFERTS PLACE	50 LEFFERTS PLACE	BROOKLYN
AC560	50 LEFFERTS PLACE	50 LEFFERTS PLACE	BROOKLYN
1752	INSTITUTE FOR COMMUNITY LIVING	50 NEVINS STREET	BROOKLYN

1752	INSTITUTE FOR COMMUNITY LIVING	50 NEVINS STREET	BROOKLYN
1752	INSTITUTE FOR COMMUNITY LIVING	50 NEVINS STREET	BROOKLYN
1752	INSTITUTE FOR COMMUNITY LIVING	50 NEVINS STREET	BROOKLYN
1752	INSTITUTE FOR COMMUNITY LIVING	50 NEVINS STREET	BROOKLYN
1752	INSTITUTE FOR COMMUNITY LIVING	50 NEVINS STREET	BROOKLYN
1752	INSTITUTE FOR COMMUNITY LIVING	50 NEVINS STREET	BROOKLYN
1752	INSTITUTE FOR COMMUNITY LIVING	50 NEVINS STREET	BROOKLYN
CE1009	LAND & LINK INC	500 FRANKLIN AVE	BROOKLYN
DH1198	500 NORSTRAND AVE	500 NOSTRAND AVENUE	BROOKLYN
DH1198	500 NORSTRAND AVE	500 NOSTRAND AVENUE	BROOKLYN
DH1198	500 NORSTRAND AVE	500 NOSTRAND AVENUE	BROOKLYN
DH1198	500 NORSTRAND AVE	500 NOSTRAND AVENUE	BROOKLYN
DH1198	500 NORSTRAND AVE	500 NOSTRAND AVENUE	BROOKLYN
DH1198	500 NORSTRAND AVE	500 NOSTRAND AVENUE	BROOKLYN
DH1198	500 NORSTRAND AVE	500 NOSTRAND AVENUE	BROOKLYN
DH1199	ALHAMBRA ASSOCIATES, L.P.	500 NOSTRAND AVENUE	BROOKLYN
DB1314	UNDERHILL-WASHINGTON EQUITIES LLC	500 WASHINGTON AVENUE	BROOKLYN
DB1281	CON EDISON	502 WASHINGTON AVENUE	BROOKLYN
DZ1440	CON EDISON	5025 CLASSON AVE	BROOKLYN
CA865	LOT 20,TAXBLOCK 2010	503 VANDERBILT AVENUE	BROOKLYN
CA865	LOT 20,TAXBLOCK 2010	503 VANDERBILT AVENUE	BROOKLYN
CA865	LOT 20,TAXBLOCK 2010	503 VANDERBILT AVENUE	BROOKLYN
CA865	LOT 20,TAXBLOCK 2010	503 VANDERBILT AVENUE	BROOKLYN
1741	504 MYRTLE RESIDENTIAL	504 MYRTLE AVE	BROOKLYN
1741	504 MYRTLE RESIDENTIAL	504 MYRTLE AVE	BROOKLYN
BF634	LOT 72,TAXBLOCK 1149	505 ST MARKS AVENUE	BROOKLYN
CA839	LOT 19,TAXBLOCK 2010	505 VANDERBILT AVENUE	BROOKLYN
AC379	LOT 46,TAXBLOCK 2018	506 GRAND AVENUE	BROOKLYN
BZ1074	CON EDISON SERVICE BOX: 29776	506 NOSTRAND AVE	BROOKLYN
BZ1074	CON EDISON SERVICE BOX: 29776	506 NOSTRAND AVE	BROOKLYN
BZ1074	CON EDISON SERVICE BOX: 29776	506 NOSTRAND AVE	BROOKLYN
BZ1074	CON EDISON SERVICE BOX: 29776	506 NOSTRAND AVE	BROOKLYN
DB1260	CON EDISON - MANHOLE 2904	506 WASHINGTON AVE	BROOKLYN
DB1260	CON EDISON - MANHOLE 2904	506 WASHINGTON AVE	BROOKLYN
BO961	FRANKLIN AVENUE CLEANERS	507 FRANKLIN AVE	BROOKLYN
BO961	FRANKLIN AVENUE CLEANERS	507 FRANKLIN AVE	BROOKLYN
BO961	FRANKLIN AVENUE CLEANERS	507 FRANKLIN AVE	BROOKLYN
BO961	FRANKLIN AVENUE CLEANERS	507 FRANKLIN AVE	BROOKLYN
BO962	J S K CLEANERS	507 FRANKLIN AVE	BROOKLYN
BO963	FRANKLIN AVENUE CLEANERS	507 FRANKLIN AVE	BROOKLYN
AR815	LOT 18,TAXBLOCK 2010	507 VANDERBILT AVENUE	BROOKLYN
BZ1058	NYLEDE DRY CLEANER	508 NOSTRAND AV	BROOKLYN
EQ1512	51 IRVING PLACE	51 IRVING PLACE	BROOKLYN
DW1453	CON EDISON	51 JEFFERSON AVE	BROOKLYN
BN944	NYC DEPT OF ED - PUBLIC SCHOOL 85K	510 CLERMONT AVE	BROOKLYN
BN944	NYC DEPT OF ED - PUBLIC SCHOOL 85K	510 CLERMONT AVE	BROOKLYN
BN944	NYC DEPT OF ED - PUBLIC SCHOOL 85K	510 CLERMONT AVE	BROOKLYN
BN945	PUBLIC SCHOOL 753 (OLD PS85/STERLING HS)-	510 CLERMONT AVENUE	BROOKLYN

AI628	GUMBALL RUBBISH REMOVAL	510 WAVERLY AVE	BROOKLYN
AI629	510 WAVERLY AVE	510 WAVERLY AVE	BROOKLYN
AI629	510 WAVERLY AVE	510 WAVERLY AVE	BROOKLYN
AI629	510 WAVERLY AVE	510 WAVERLY AVE	BROOKLYN
AI629	510 WAVERLY AVE	510 WAVERLY AVE	BROOKLYN
AI629	510 WAVERLY AVE	510 WAVERLY AVE	BROOKLYN
AI629	510 WAVERLY AVE	510 WAVERLY AVE	BROOKLYN
AI629	510 WAVERLY AVE	510 WAVERLY AVE	BROOKLYN
AI629	510 WAVERLY AVE	510 WAVERLY AVE	BROOKLYN
AI629	510 WAVERLY AVE	510 WAVERLY AVE	BROOKLYN
AI627	ACHIEVEMENT FIRST CHARTER SCHOOL	510 WAVERLY AVENUE	BROOKLYN
AR758	511 VANDERBILT AV	511 VANDERBILT AVE	BROOKLYN
AR758	511 VANDERBILT AV	511 VANDERBILT AVE	BROOKLYN
AR758	511 VANDERBILT AV	511 VANDERBILT AVE	BROOKLYN
EA1365	CON EDISON SERVICE BOX: 31055	513 PARK PL	BROOKLYN
EA1365	CON EDISON SERVICE BOX: 31055	513 PARK PL	BROOKLYN
DZ1325	CON EDISON	513-555 CLASSON AVE	BROOKLYN
C423	DAHLIA GAS	514 VANDERBILT AVENUE	BROOKLYN
C424	MARTINEZ SERVICE STATION INC	514-16 VANDERBILT AVE	BROOKLYN
C424	MARTINEZ SERVICE STATION INC	514-16 VANDERBILT AVE	BROOKLYN
C424	MARTINEZ SERVICE STATION INC	514-16 VANDERBILT AVE	BROOKLYN
C424	MARTINEZ SERVICE STATION INC	514-16 VANDERBILT AVE	BROOKLYN
C424	MARTINEZ SERVICE STATION INC	514-16 VANDERBILT AVE	BROOKLYN
C424	MARTINEZ SERVICE STATION INC	514-16 VANDERBILT AVE	BROOKLYN
C424	MARTINEZ SERVICE STATION INC	514-16 VANDERBILT AVE	BROOKLYN
C424	MARTINEZ SERVICE STATION INC	514-16 VANDERBILT AVE	BROOKLYN
C424	MARTINEZ SERVICE STATION INC	514-16 VANDERBILT AVE	BROOKLYN
C424	MARTINEZ SERVICE STATION INC	514-16 VANDERBILT AVE	BROOKLYN
BW806	515 CLINTON, LLC	515 CLINTON AVENUE	BROOKLYN
FX1662	DEPARTMENT HPD	516 BERGEN STREET	BROOKLYN
FX1662	DEPARTMENT HPD	516 BERGEN STREET	BROOKLYN
FX1662	DEPARTMENT HPD	516 BERGEN STREET	BROOKLYN
C455	FORMER BP SERVICE STATION	516 VANDERBILT AVENUE	BROOKLYN
AX616	LOT 18,TAXBLOCK 1867	517 NOSTRAND AVENUE	BROOKLYN
AX618	SUNSHINE CONSTRUCTION - NOSTRAND AVEN	517-523 NOSTRAND AVE	BROOKLYN
AX617	517-523 NOSTRAND AVENUE	517-523 NOSTRAND AVENUE	BROOKLYN
AX617	517-523 NOSTRAND AVENUE	517-523 NOSTRAND AVENUE	BROOKLYN
AX596	LOT 17,TAXBLOCK 1867	519 NOSTRAND AVENUE	BROOKLYN
AC561	CON EDISON	52 LEFFERTS PL	BROOKLYN
AC562	CON EDISON SERVICE BOX: 29165	52 LEFFERTS PL	BROOKLYN
DG1176	CLOSED-LACKOF RECENT INFO	520 PROSPECT PLACE	BROOKLYN
DG1176	CLOSED-LACKOF RECENT INFO	520 PROSPECT PLACE	BROOKLYN
DG1176	CLOSED-LACKOF RECENT INFO	520 PROSPECT PLACE	BROOKLYN
DG1176	CLOSED-LACKOF RECENT INFO	520 PROSPECT PLACE	BROOKLYN
DG1176	CLOSED-LACKOF RECENT INFO	520 PROSPECT PLACE	BROOKLYN
DG1176	CLOSED-LACKOF RECENT INFO	520 PROSPECT PLACE	BROOKLYN
DG1177	DOWNTOWN BROOKLYN NURSING AND REHA	520 PROSPECT PLACE	BROOKLYN
AX591	LOT 16,TAXBLOCK 1867	521 NOSTRAND AVENUE	BROOKLYN

AX580	LOT 15,TAXBLOCK 1867	523 NOSTRAND AVENUE	BROOKLYN
1755	NYCDEP	524 BALTIC ST	BROOKLYN
1755	NYCDEP	524 BALTIC ST	BROOKLYN
C437	BBP GARAGE CO	524 VANDERBILT AV	NEW YORK - BROOKL
C438	ATLANTIC YARDS	524 VANDERBILT AVE	BROOKLYN
C438	ATLANTIC YARDS	524 VANDERBILT AVE	BROOKLYN
C438	ATLANTIC YARDS	524 VANDERBILT AVE	BROOKLYN
C438	ATLANTIC YARDS	524 VANDERBILT AVE	BROOKLYN
C438	ATLANTIC YARDS	524 VANDERBILT AVE	BROOKLYN
C438	ATLANTIC YARDS	524 VANDERBILT AVE	BROOKLYN
C439	FACILITY NOT IN OPERATION	524 VANDERBILT AVENUE	BROOKLYN
C436	CITY GAS	524 VANDERBUILT AVE	BROOKLYN
C436	CITY GAS	524 VANDERBUILT AVE	BROOKLYN
AI623	525 CLINTON AVENUE	525 CLINTON AVENUE	BROOKLYN
AI623	525 CLINTON AVENUE	525 CLINTON AVENUE	BROOKLYN
GU1750	LOT 58,TAXBLOCK 1893	525 MYRTLE AVENUE	BROOKLYN
GU1750	LOT 58,TAXBLOCK 1893	525 MYRTLE AVENUE	BROOKLYN
AP642	41765 - SERVICE BOX	525 SAINT MARKS AVENUE	BROOKLYN
AP642	41765 - SERVICE BOX	525 SAINT MARKS AVENUE	BROOKLYN
AP642	41765 - SERVICE BOX	525 SAINT MARKS AVENUE	BROOKLYN
AP642	41765 - SERVICE BOX	525 SAINT MARKS AVENUE	BROOKLYN
AP642	41765 - SERVICE BOX	525 SAINT MARKS AVENUE	BROOKLYN
AP642	41765 - SERVICE BOX	525 SAINT MARKS AVENUE	BROOKLYN
AP641	CON EDISON	525 ST MARKS AVE	BROOKLYN
AR574	CON EDISON - MANHOLE M1618	525 VANDERBILT AVE	BROOKLYN
AR575	CON EDISON - MANHOLE M1618	525 VANDERBILT AVE	BROOKLYN
CJ965	REGENCY SILVER INC	52-58 UNDERHILL AVE	BROOKLYN
CJ965	REGENCY SILVER INC	52-58 UNDERHILL AVE	BROOKLYN
CJ965	REGENCY SILVER INC	52-58 UNDERHILL AVE	BROOKLYN
E128	527 GRAND AVENUE	527 GRAND AVENUE	NEW YORK CITY
E166	527 GRAND AVENUE	527 GRAND AVENUE	BROOKLYN
AS576	LOT 13,TAXBLOCK 1867	527 NOSTRAND AVENUE	BROOKLYN
GU1751	529-533 MYRTLE AVENUE	529 MYRTLE AVENUE	BROOKLYN
AS577	LOT 12,TAXBLOCK 1867	529 NOSTRAND AVENUE	BROOKLYN
EA1363	CON EDISON SERVICE BOX: 31053	529 PARK PL	BROOKLYN
EA1363	CON EDISON SERVICE BOX: 31053	529 PARK PL	BROOKLYN
EA1364	CON EDISON SERVICE BOX: 31053	529 PARK PL	BROOKLYN
DW1460	CON EDISON SERVICE BOX: 23156	53 JEFFERSON AVE	BROOKLYN
DW1460	CON EDISON SERVICE BOX: 23156	53 JEFFERSON AVE	BROOKLYN
DW1461	CON EDISON SERVICE BOX: 21356	53 JEFFERSON AVE	BROOKLYN
DW1461	CON EDISON SERVICE BOX: 21356	53 JEFFERSON AVE	BROOKLYN
DW1462	CON EDISON SERVICE BOX: 21353	53 JEFFERSON AVE	BROOKLYN
DW1462	CON EDISON SERVICE BOX: 21353	53 JEFFERSON AVE	BROOKLYN
AL583	CON EDISON - SERVICE BOX 26181	531 FRANKLIN AVE	BROOKLYN
AS578	LOT 11,TAXBLOCK 1867	531 NOSTRAND AVENUE	BROOKLYN
BM730	CON EDISON	531 WASHINGTON AV	BROOKLYN
BM725	CON EDISON MANHOLE: 47158	531 WASHINGTON AVE	BROOKLYN
BM725	CON EDISON MANHOLE: 47158	531 WASHINGTON AVE	BROOKLYN

BM727	CON EDISON	531 WASHINGTON AVE	BROOKLYN
BM731	CON EDISON	531 WASHINGTON AVE	BROOKLYN
BM729	CON EDISON	531 WASHINTON AVE	BROOKLYN
BM732	CON EDISON SERVICE BOX: 47158	531 WASHINTON AVE	BROOKLYN
BI672	531 WAVERLY AVENUE	531 WAVERLY AVENUE	BROOKLYN
BI673	531 WAVERLY AVENUE	531 WAVERLY AVENUE	NEW YORK CITY
BI671	WAVERLY AVE	531-557 WAVERLY AVE	BROOKLYN
AS579	LOT 10,TAXBLOCK 1867	533 NOSTRAND AVENUE	BROOKLYN
AR490	CON EDISON - MANHOLE M60489	533 VANDERBILT AVE	BROOKLYN
AR491	CON EDISON - MANHOLE M60489	533 VANDERBILT AVE	BROOKLYN
DU1300	PACIFIC PARK B14	535 CARLTON AVE	BROOKLYN
DU1301	PACIFIC PARK B14	535 CARLTON AVE	BROOKLYN
DU1301	PACIFIC PARK B14	535 CARLTON AVE	BROOKLYN
CH1188	CON EDISON	535 CLASSON AVE	BROOKLYN
CH1189	CON EDISON	535 CLASSON AVE	BROOKLYN
CH1190	CON EDISON	535 CLASSON AVE	BROOKLYN
CH1190	CON EDISON	535 CLASSON AVE	BROOKLYN
CH1190	CON EDISON	535 CLASSON AVE	BROOKLYN
J173	CON EDISON SERVICE BOX: 20192	535 GRAND AVE	BROOKLYN
J173	CON EDISON SERVICE BOX: 20192	535 GRAND AVE	BROOKLYN
J132	GRAND RECYCLING CORP.	535 GRAND AVE.	BROOKLYN
J132	GRAND RECYCLING CORP.	535 GRAND AVE.	BROOKLYN
J132	GRAND RECYCLING CORP.	535 GRAND AVE.	BROOKLYN
J132	GRAND RECYCLING CORP.	535 GRAND AVE.	BROOKLYN
AI510	APARTMENT BUILDING	537 CLINTON AVE	BROOKLYN
AI510	APARTMENT BUILDING	537 CLINTON AVE	BROOKLYN
AI510	APARTMENT BUILDING	537 CLINTON AVE	BROOKLYN
AI510	APARTMENT BUILDING	537 CLINTON AVE	BROOKLYN
AS610	LOT 7,TAXBLOCK 1867	537 NOSTRAND AVENUE	BROOKLYN
DG1360	CON EDISON - SERVICE BOX 31054	537 PARK PL	BROOKLYN
DG1361	CON EDISON	537 PARK PL	BROOKLYN
DG1362	CON EDISON - SERVICE BOX 31054	537 PARK PL	BROOKLYN
AU502	SAN DEE PETROLEUM CORP	538 VANDERBILT AVE	BROOKLYN
BI864	LOT 7502,TAXBLOCK 2012	538 WASHINGTON AVENUE	BROOKLYN
C435	805-825 ATLANTIC AVENUE	539 VANDERBILT AVENUE AND 55	BROOKLYN
C435	805-825 ATLANTIC AVENUE	539 VANDERBILT AVENUE AND 55	BROOKLYN
C435	805-825 ATLANTIC AVENUE	539 VANDERBILT AVENUE AND 55	BROOKLYN
C435	805-825 ATLANTIC AVENUE	539 VANDERBILT AVENUE AND 55	BROOKLYN
ES1456	CON EDISON SERVICE BOX: 13438	540 CARLTON AVE	BROOKLYN
ES1456	CON EDISON SERVICE BOX: 13438	540 CARLTON AVE	BROOKLYN
ES1456	CON EDISON SERVICE BOX: 13438	540 CARLTON AVE	BROOKLYN
ES1456	CON EDISON SERVICE BOX: 13438	540 CARLTON AVE	BROOKLYN
ES1456	CON EDISON SERVICE BOX: 13438	540 CARLTON AVE	BROOKLYN
1753	540 FULTON STREET	540 FULTON STREET	BROOKLYN
AU526	550 VANDERBILT AVE (PACIFIC PARK B11)	540 VANDERBILT AVENUE	BROOKLYN
AI521	CLINTON ATLANTIC APARTMENTS	540 WAVERLY AVENUE	BROOKLYN
AL496	VACANT BUILDING	541 FRANKLIN AVE	BROOKLYN
AL496	VACANT BUILDING	541 FRANKLIN AVE	BROOKLYN

AL496	VACANT BUILDING	541 FRANKLIN AVE	BROOKLYN
AL496	VACANT BUILDING	541 FRANKLIN AVE	BROOKLYN
AL496	VACANT BUILDING	541 FRANKLIN AVE	BROOKLYN
AL496	VACANT BUILDING	541 FRANKLIN AVE	BROOKLYN
AU570	ATLAS AUTO SERVICE LTD.	542-544 VANDERBILT AVENUE	BROOKLYN
AS593	CON EDISON	543 NOSTRAND AVE	BROOKLYN
AS594	CON EDISON	543 NOSTRAND AVE	BROOKLYN
AS595	CON EDISON	543 NOSTRAND AVE	BROOKLYN
AS595	CON EDISON	543 NOSTRAND AVE	BROOKLYN
AS595	CON EDISON	543 NOSTRAND AVE	BROOKLYN
BI793	CON EDISON SERVICE BOX: 47162	544 WASHINGTON AVE	BROOKLYN
BI793	CON EDISON SERVICE BOX: 47162	544 WASHINGTON AVE	BROOKLYN
BI793	CON EDISON SERVICE BOX: 47162	544 WASHINGTON AVE	BROOKLYN
BI793	CON EDISON SERVICE BOX: 47162	544 WASHINGTON AVE	BROOKLYN
C371	545 VANDERBILT AVENUE	545 VANDERBILT AVENUE	BROOKLYN
E146	MONSEY BUS	546 GRAND AVE	BROOKLYN
AI408	VERIZON	547 CLINTON AVE	BROOKLYN
AI408	VERIZON	547 CLINTON AVE	BROOKLYN
AI406	540-554 WAVERLY AVENUE	547 CLINTON AVENUE	NEW YORK CITY
AI407	VERIZON NEW YORK INC-NY-35304	547 CLINTON AVENUE	BROOKLYN
AI407	VERIZON NEW YORK INC-NY-35304	547 CLINTON AVENUE	BROOKLYN
AI407	VERIZON NEW YORK INC-NY-35304	547 CLINTON AVENUE	BROOKLYN
AI407	VERIZON NEW YORK INC-NY-35304	547 CLINTON AVENUE	BROOKLYN
AI407	VERIZON NEW YORK INC-NY-35304	547 CLINTON AVENUE	BROOKLYN
AI407	VERIZON NEW YORK INC-NY-35304	547 CLINTON AVENUE	BROOKLYN
AI407	VERIZON NEW YORK INC-NY-35304	547 CLINTON AVENUE	BROOKLYN
AI407	VERIZON NEW YORK INC-NY-35304	547 CLINTON AVENUE	BROOKLYN
AI407	VERIZON NEW YORK INC-NY-35304	547 CLINTON AVENUE	BROOKLYN
AI407	VERIZON NEW YORK INC-NY-35304	547 CLINTON AVENUE	BROOKLYN
C15	LOT 1,TAXBLOCK 1122	547 VANDERBILT AVENUE	BROOKLYN
E125	CON EDISON	548 GRAND AVE	BROOKLYN
E175	CON EDISON SERVICE BOX: 20193	548 GRAND AVE	BROOKLYN
E175	CON EDISON SERVICE BOX: 20193	548 GRAND AVE	BROOKLYN
AI389	LOT 1,TAXBLOCK 2011	549 CLINTON AVENUE	BROOKLYN
BS862	CON EDISON	549 ST MARKS AV	BROOKLYN
C413	550 CLINTON AVENUE	550 CLINTON AVENUE	BROOKLYN
CW1159	PROSPECT LAND ACQUISITION LLC-550 PROSPI	550 PROSPECT PL	BROOKLYN
CW1160	PROSPECT LAND ACQUISITION LLC-550 PROSPI	550 PROSPECT PL	BROOKLYN
AU675	550 VANDERBILT AVE	550 VANDERBILT AVE	BROOKLYN
AU674	CONSTRUCTION SITE	550 VANDERBILT AVENUE	BROOKLYN
AU674	CONSTRUCTION SITE	550 VANDERBILT AVENUE	BROOKLYN
AU674	CONSTRUCTION SITE	550 VANDERBILT AVENUE	BROOKLYN
B482	CON ED	551 WAVERLY AVE	KINGS
B483	CON EDISON	551 WAVERLY AVE	KINGS
B484	CON EDISON	551 WAVERLY AVE	KINGS
B481	LOT 1,TAXBLOCK 2012	551 WAVERLY AVENUE	BROOKLYN
B481	LOT 1,TAXBLOCK 2012	551 WAVERLY AVENUE	BROOKLYN

B481	LOT 1,TAXBLOCK 2012	551 WAVERLY AVENUE	BROOKLYN
B481	LOT 1,TAXBLOCK 2012	551 WAVERLY AVENUE	BROOKLYN
1691	PVT DWELLING	552 LINCOLN PLACE	BROOKLYN
1691	PVT DWELLING	552 LINCOLN PLACE	BROOKLYN
1691	PVT DWELLING	552 LINCOLN PLACE	BROOKLYN
1691	PVT DWELLING	552 LINCOLN PLACE	BROOKLYN
1691	PVT DWELLING	552 LINCOLN PLACE	BROOKLYN
1691	PVT DWELLING	552 LINCOLN PLACE	BROOKLYN
ES1493	CON EDISON SERVICE BOX: 13440	554 CARLTON AVE	BROOKLYN
ES1493	CON EDISON SERVICE BOX: 13440	554 CARLTON AVE	BROOKLYN
ES1493	CON EDISON SERVICE BOX: 13440	554 CARLTON AVE	BROOKLYN
ES1493	CON EDISON SERVICE BOX: 13440	554 CARLTON AVE	BROOKLYN
AX592	LOT 56,TAXBLOCK 1860	554 NOSTRAND AVENUE	BROOKLYN
CW1089	INTERFAITH MEDICAL CTR - JEWISH HOSPITAL	555 PROSPECT PL	BROOKLYN
CW1089	INTERFAITH MEDICAL CTR - JEWISH HOSPITAL	555 PROSPECT PL	BROOKLYN
CW1089	INTERFAITH MEDICAL CTR - JEWISH HOSPITAL	555 PROSPECT PL	BROOKLYN
CW1089	INTERFAITH MEDICAL CTR - JEWISH HOSPITAL	555 PROSPECT PL	BROOKLYN
CW1089	INTERFAITH MEDICAL CTR - JEWISH HOSPITAL	555 PROSPECT PL	BROOKLYN
CW1089	INTERFAITH MEDICAL CTR - JEWISH HOSPITAL	555 PROSPECT PL	BROOKLYN
CW1089	INTERFAITH MEDICAL CTR - JEWISH HOSPITAL	555 PROSPECT PL	BROOKLYN
CW1089	INTERFAITH MEDICAL CTR - JEWISH HOSPITAL	555 PROSPECT PL	BROOKLYN
CW1088	INTERFAITH MEDICAL CENTER	555 PROSPECT PLACE	BROOKLYN
CW1090	INTERFAITH MEDICAL CENTER	555 PROSPECT PLACE	BROOKLYN
B477	CON EDISON - MANHOLE M78026	555 WAVERLY AVE	BROOKLYN
B477	CON EDISON - MANHOLE M78026	555 WAVERLY AVE	BROOKLYN
B477	CON EDISON - MANHOLE M78026	555 WAVERLY AVE	BROOKLYN
B477	CON EDISON - MANHOLE M78026	555 WAVERLY AVE	BROOKLYN
K461	LOT 55,TAXBLOCK 1865	556 NOSTRAND AVENUE	BROOKLYN
AC566	CON EDISON SERVICE BOX: 29173	56 LEFEFRTS PL	BROOKLYN
AC568	CON EDISON	56 LEFEFRTS PL	BROOKLYN
AC567	PUTNAM REALTY ASSOC, LLC	56 LEFFERTS PLACE	BROOKLYN
K448	LOT 57,TAXBLOCK 1865	560 NOSTRAND AVENUE	BROOKLYN
CW1191	560 PROSPECT PLACE	560 PROSPECT PLACE	BROOKLYN
CW1192	560 PROSPECT PLACE	560 PROSPECT PLACE	BROOKLYN
J249	SCHOOL	561 GRAND AVE	BROOKLYN
J249	SCHOOL	561 GRAND AVE	BROOKLYN
J249	SCHOOL	561 GRAND AVE	BROOKLYN
J228	ACORN COMMUNITY HIGH SCHOOL	561 GRAND AVENUE	BROOKLYN
DG1382	CON EDISON	561 PARK PL	BROOKLYN
DG1383	CON EDISON SERVICE BOX: 67374	561 PARK PL	BROOKLYN
AM511	JONES RESIDENCE	563 NOSTRAND AVE	BROOKLYN
AM511	JONES RESIDENCE	563 NOSTRAND AVE	BROOKLYN
AM511	JONES RESIDENCE	563 NOSTRAND AVE	BROOKLYN
ET1620	ST TERESA OF AVILLA	563 STERLING PL	BROOKLYN
ET1467	CON EDISON - MANHOLE M4484	564 PARK PL	BROOKLYN
ET1468	CON EDISON - MANHOLE M4484	564 PARK PL	BROOKLYN
GW1760	LOT 7,TAXBLOCK 961	566 CARROLL STREET	BROOKLYN
K443	LOT 60,TAXBLOCK 1865	566 NOSTRAND AVENUE	BROOKLYN

CB956	MANHOLE 69589	568 VANDERBILT AVE	BROOKLYN
CB956	MANHOLE 69589	568 VANDERBILT AVE	BROOKLYN
CB956	MANHOLE 69589	568 VANDERBILT AVE	BROOKLYN
AB395	Y&L NELSON AUTO REPAIR	568B GRAND AVENUE	BROOKLYN
AB395	Y&L NELSON AUTO REPAIR	568B GRAND AVENUE	BROOKLYN
AB396	ALL IN ONE AUTO SERVICE 2 INC.	568B GRAND AVENUE	BROOKLYN
AB393	G & B COLLISION	569 GRAND AVE	BROOKLYN
AB393	G & B COLLISION	569 GRAND AVE	BROOKLYN
AB393	G & B COLLISION	569 GRAND AVE	BROOKLYN
AM512	569 NOSTRAND AVE	569 NOSTRAND AVE	BROOKLYN
AM512	569 NOSTRAND AVE	569 NOSTRAND AVE	BROOKLYN
AM512	569 NOSTRAND AVE	569 NOSTRAND AVE	BROOKLYN
AH541	57 HERKIMER ST	57 HERKIMER STREET	BROOKLYN
K421	LOT 62,TAXBLOCK 1865	570 NOSTRAND AVENUE	BROOKLYN
K421	LOT 62,TAXBLOCK 1865	570 NOSTRAND AVENUE	BROOKLYN
AM527	DUTCH CLEANERS	571 NOSTRAND AVE	BROOKLYN
AM528	KC CLEANERS	571 NOSTRAND AVE	BROOKLYN
AM529	ONE STAR CLEANERS	571 NOSTRAND AVE	BROOKLYN
AM529	ONE STAR CLEANERS	571 NOSTRAND AVE	BROOKLYN
AM529	ONE STAR CLEANERS	571 NOSTRAND AVE	BROOKLYN
AM529	ONE STAR CLEANERS	571 NOSTRAND AVE	BROOKLYN
B503	CON EDISON	572 WASHINGTON AVE	BROOKLYN
B504	CON EDISON	572 WASHINGTON AVE	BROOKLYN
B504	CON EDISON	572 WASHINGTON AVE	BROOKLYN
B504	CON EDISON	572 WASHINGTON AVE	BROOKLYN
B505	CON EDISON	572 WASHINGTON AVE	BROOKLYN
AQ626	CON EDISON SERVICE BOX: 16831	573 CLASSON AVE	BROOKLYN
AQ626	CON EDISON SERVICE BOX: 16831	573 CLASSON AVE	BROOKLYN
FR1617	CON EDISON	578 CARLTON AVE	BROOKLYN
FR1618	CON EDISON	578 CARLTON AVE	BROOKLYN
FR1618	CON EDISON	578 CARLTON AVE	BROOKLYN
FR1618	CON EDISON	578 CARLTON AVE	BROOKLYN
FR1619	CON EDISON	578 CARLTON AVE	BROOKLYN
CV1138	CON EDISON	578 PROSPECT PL	BROOKLYN
CV1139	CON ED	578 PROSPECT PL	BROOKLYN
CV1140	CON EDISON	578 PROSPECT PL	BROOKLYN
CQ1086	CON EDISON SERVICE BOX: 41772	578 ST MARKS AVE	BROOKLYN
CQ1086	CON EDISON SERVICE BOX: 41772	578 ST MARKS AVE	BROOKLYN
B453	CON EDISON	578 WASHINGTON AVE & ATLANT	BROOKLYN
AG385	CON EDISON	579 WASHINGTON AVE	BROOKLYN
AG385	CON EDISON	579 WASHINGTON AVE	BROOKLYN
AG385	CON EDISON	579 WASHINGTON AVE	BROOKLYN
GQ1731	58 SAINT MARKS PLACE	58 SAINT MARKS PLACE	BROOKLYN
B432	CON EDISON MANHOLE: 47164	580 WASHINGTON AVE OPPOSITE	BROOKLYN
B432	CON EDISON MANHOLE: 47164	580 WASHINGTON AVE OPPOSITE	BROOKLYN
B432	CON EDISON MANHOLE: 47164	580 WASHINGTON AVE OPPOSITE	BROOKLYN
B432	CON EDISON MANHOLE: 47164	580 WASHINGTON AVE OPPOSITE	BROOKLYN
CY1224	ATLANTIC YARDS SURFACE PARKING LOT	583 DEAN ST	BROOKLYN

CY1225	ATLANTIC YARDS SURFACE PARKING LOT	583 DEAN ST	BROOKLYN
CY1225	ATLANTIC YARDS SURFACE PARKING LOT	583 DEAN ST	BROOKLYN
Q212	583 FRANKLIN AVENUE	583 FRANKLIN AVENUE	BROOKLYN
Q215	583 FRANKLIN AVENUE	583 FRANKLIN AVENUE	NEW YORK CITY
CV1131	ROTHMAN MARTIN C/O S M ALTSCUL	584 PROPSPECT PL	BROOKLYN
CV1131	ROTHMAN MARTIN C/O S M ALTSCUL	584 PROPSPECT PL	BROOKLYN
CV1131	ROTHMAN MARTIN C/O S M ALTSCUL	584 PROPSPECT PL	BROOKLYN
B372	LOT 61,TAXBLOCK 2012	584 WASHINGTON AVENUE	BROOKLYN
CY1207	NYCDEP	585 DEAN ST	BROOKLYN
AU739	A&J FRENCH DRY CLEANERS	585 VANDERBILT AVE	BROOKLYN
AU740	A & J FRENCH CLEANERS	585 VANDERBILT AVENUE	BROOKLYN
ED1472	CON EDISON SERVICE BOX: 31060	586 PARK PL	BROOKLYN
ED1473	CON EDISON	586 PARK PL	BROOKLYN
CV1216	CLASSON PROSPECT, INC.	586 PROSPECT PLACE	BROOKLYN
CZ1115	CON EDISON SERVICE BOX: 41773	587 ST MARKS AVE	BROOKLYN
CZ1115	CON EDISON SERVICE BOX: 41773	587 ST MARKS AVE	BROOKLYN
GV1756	588 MYRTLE AVENUE - DOB JOB NO. NB - 320	588 MYRTLE AVENUE	BROOKLYN
ED1474	CON EDISON	588 PARK PL	BROOKLYN
ED1475	CON EDISON SERVICE BOX: 31061	588 PARK PL	BROOKLYN
ED1475	CON EDISON SERVICE BOX: 31061	588 PARK PL	BROOKLYN
ED1476	CON EDISON	588 PARK PL	BROOKLYN
ED1477	CON EDISON SERVICE BOX: 31061	588 PARK PL	BROOKLYN
CQ1148	CON EDISON SERVICE BOX: 41778	590 ST MARKS AVE	BROOKLYN
CQ1148	CON EDISON SERVICE BOX: 41778	590 ST MARKS AVE	BROOKLYN
D493	863 ATLANTIC AVE REALTY HOLDINGS LLC	590 WASHINGTON AVENUE	BROOKLYN
D494	863 ATLANTIC AVE REALTY HOLDINGS LLC	590 WASHINGTON AVENUE	BROOKLYN
GV1758	590-594 MYRTLE AVENUE	590-594 MYRTLE AVENUE	BROOKLYN
D495	863 ATLANTIC AVENUE REALTY HOLDINGS LLC	590-596 WASHINGTON AVE	BROOKLYN
CV1077	CRESPA, LLC	591 PROSPECT PLACE	BROOKLYN
AU824	FIX IT RIGHT	591 VANDERBILT AVE 148	BROOKLYN
CY1259	CON EDISON	592 DEAN ST	BROOKLYN
CV1196	FRANKLIN CLASSON INC.	592 PROSPECT PLACE	BROOKLYN
CB856	CON EDISON	593 VANDERBILT AVE	BROOKLYN
CB857	CON EDISON SERVICE BOX: 43726	593 VANDERBILT AVE	BROOKLYN
CB857	CON EDISON SERVICE BOX: 43726	593 VANDERBILT AVE	BROOKLYN
CY1209	1121 LLC	594 DEAN ST	BROOKLYN
CY1209	1121 LLC	594 DEAN ST	BROOKLYN
CY1209	1121 LLC	594 DEAN ST	BROOKLYN
CY1210	CON EDISON	594 DEAN ST	BROOKLYN
CY1210	CON EDISON	594 DEAN ST	BROOKLYN
CY1210	CON EDISON	594 DEAN ST	BROOKLYN
ED1478	PARK 594 LLC	594 PARK PLACE	BROOKLYN
G65	CON EDISON SERVICE BOX: 16834	595 CLASSON AVE OPPOSITE OF	BROOKLYN
G65	CON EDISON SERVICE BOX: 16834	595 CLASSON AVE OPPOSITE OF	BROOKLYN
CY1137	595 DEAN STREET	595 DEAN STREET	BROOKLYN
B308	596 WASHINGTON AVENUE	596 WASHINGTON AVENUE	NEW YORK CITY
B309	LOT 62,TAXBLOCK 2012	596 WASHINGTON AVENUE	BROOKLYN
B309	LOT 62,TAXBLOCK 2012	596 WASHINGTON AVENUE	BROOKLYN

FS1631	6 MACDONOUGH ST/LEROY	6 MACDONOUGH ST/LEROY	BROOKLYN
FS1631	6 MACDONOUGH ST/LEROY	6 MACDONOUGH ST/LEROY	BROOKLYN
FS1631	6 MACDONOUGH ST/LEROY	6 MACDONOUGH ST/LEROY	BROOKLYN
DL1253	CON EDISON SERVICE BOX: 27704	60 NEW YORK AVE	BROOKLYN
DL1253	CON EDISON SERVICE BOX: 27704	60 NEW YORK AVE	BROOKLYN
CV1161	600 PROSPECT PL	600 PROSPECT PLACE	BROOKLYN
CY1214	ULANO CORP	601 BERGEN ST.	BROOKLYN
CY1214	ULANO CORP	601 BERGEN ST.	BROOKLYN
CY1214	ULANO CORP	601 BERGEN ST.	BROOKLYN
CY1214	ULANO CORP	601 BERGEN ST.	BROOKLYN
CY1214	ULANO CORP	601 BERGEN ST.	BROOKLYN
CY1214	ULANO CORP	601 BERGEN ST.	BROOKLYN
CY1214	ULANO CORP	601 BERGEN ST.	BROOKLYN
CY1214	ULANO CORP	601 BERGEN ST.	BROOKLYN
CY1214	ULANO CORP	601 BERGEN ST.	BROOKLYN
CY1214	ULANO CORP	601 BERGEN ST.	BROOKLYN
CY1214	ULANO CORP	601 BERGEN ST.	BROOKLYN
CY1213	ULANO CORP.	601 BERGEN STREET	BROOKLYN
CY1215	ULANO CORP.	601 BERGEN STREET	BROOKLYN
CY1215	ULANO CORP.	601 BERGEN STREET	BROOKLYN
CY1215	ULANO CORP.	601 BERGEN STREET	BROOKLYN
CY1215	ULANO CORP.	601 BERGEN STREET	BROOKLYN
CY1215	ULANO CORP.	601 BERGEN STREET	BROOKLYN
ED1374	601 PARK PLACE	601 PARK PLACE	BROOKLYN
BH669	CON EDISON	601 WASHINGTON AVE	BROOKLYN
BH670	CON EDISON SERVICE BOX: 47174	601 WASHINGTON AVE	BROOKLYN
BH670	CON EDISON SERVICE BOX: 47174	601 WASHINGTON AVE	BROOKLYN
CZ1193	CON EDISON	603 SAINT MARKS AVE	BROOKLYN
CZ1194	CON EDISON	603 SAINT MARKS AVE	BROOKLYN
CZ1195	CON EDISON	603 SAINT MARKS AVE	BROOKLYN
CZ1195	CON EDISON	603 SAINT MARKS AVE	BROOKLYN
CZ1195	CON EDISON	603 SAINT MARKS AVE	BROOKLYN
CB1091	CON EDISON	603 VANDERBILT AVE	BROOKLYN
CB1092	MANHOLE 1795	603 VANDERBUILT AVE	BROOKLYN
CB1092	MANHOLE 1795	603 VANDERBUILT AVE	BROOKLYN
CB1092	MANHOLE 1795	603 VANDERBUILT AVE	BROOKLYN
1723	670-678 PACIFIC STREET - DOB JOB NO. NB- 3	607 PACIFIC STREET	BROOKLYN
X381	DEAN FRANKLIN APARTMENTS	608 FRANKLIN AVE	BROOKLYN
X381	DEAN FRANKLIN APARTMENTS	608 FRANKLIN AVE	BROOKLYN
X382	DEAN FRANKLIN APARTMENT	608 FRANKLIN AVE	BROOKLYN
X384	DEAN FRANKLIN APARTMENT	608 FRANKLIN AVE	BROOKLYN
X383	608-620 FRANKLIN AVENUE (FRANKLIN AVENU	608 FRANKLIN AVENUE	NEW YORK CITY
AM447	ENTERPRISE CLEANERS 2	608 NOSTRAND AVE	BROOKLYN
GE1693	APARTMENT COMPLEX	61 EASTERN PKWY	BROOKLYN
GE1693	APARTMENT COMPLEX	61 EASTERN PKWY	BROOKLYN
GE1693	APARTMENT COMPLEX	61 EASTERN PKWY	BROOKLYN
GE1693	APARTMENT COMPLEX	61 EASTERN PKWY	BROOKLYN
GE1693	APARTMENT COMPLEX	61 EASTERN PKWY	BROOKLYN

GE1693	APARTMENT COMPLEX	61 EASTERN PKWY	BROOKLYN
EQ1450	CON EDISON SERVICE BOX: 21260	61 IRVING PL	BROOKLYN
EQ1450	CON EDISON SERVICE BOX: 21260	61 IRVING PL	BROOKLYN
CY1109	ULANO CORPORATION	610 DEAN ST	NEW YORK
CZ1274	CON EDISON	610 ST MARKS AVE	BROOKLYN
CZ1275	CON EDISON SERVICE BOX: 41780	610 ST MARKS AVE	BROOKLYN
CZ1275	CON EDISON SERVICE BOX: 41780	610 ST MARKS AVE	BROOKLYN
CY1112	CON EDISON	611 BERGEN ST	BROOKLYN
BU792	CON EDISON MANHOLE: 2927	611 WASHINGTON AVE	BROOKLYN
BU792	CON EDISON MANHOLE: 2927	611 WASHINGTON AVE	BROOKLYN
CY1110	CON EDISON SERVICE BOX: 18213	613 BERGEN ST	BROOKLYN
CY1110	CON EDISON SERVICE BOX: 18213	613 BERGEN ST	BROOKLYN
CY1111	CON EDISON	613 BERGEN ST	BROOKLYN
DI1217	FLETCHER DEBRARIA CORP	614 BERGEN ST	BROOKLYN
A107	SINGLE SOURCE INC	616 CLASSON AVE	BROOKLYN
A107	SINGLE SOURCE INC	616 CLASSON AVE	BROOKLYN
A134	SINGLE SOURCE INC	616 CLASSON AVE	BROOKLYN
A134	SINGLE SOURCE INC	616 CLASSON AVE	BROOKLYN
A134	SINGLE SOURCE INC	616 CLASSON AVE	BROOKLYN
A122	LOT 51,TAXBLOCK 1133	618 CLASSON AVENUE	BROOKLYN
FW1660	62 BROOKLYN AVE.	62 BROOKLYN AVE	BROOKLYN
FW1660	62 BROOKLYN AVE.	62 BROOKLYN AVE	BROOKLYN
FW1660	62 BROOKLYN AVE.	62 BROOKLYN AVE	BROOKLYN
AC581	CON EDISON	62 LEFFERTS PL	BROOKLYN
AC582	CON EDISON SERVICE BOX: 29172	62 LEFFERTS PL	BROOKLYN
A160	LOT 52,TAXBLOCK 1133	620 CLASSON AVENUE	BROOKLYN
AK508	CON EDISON	621 FRANKLIN AVE	BROOKLYN
A186	LOT 53,TAXBLOCK 1133	622 CLASSON AVENUE	BROOKLYN
AK538	CON EDISON	623 FRANKLIN AVE & DEAN ST SB2	BROOKLYN
1749	625 FULTON STREET	625 FULTON STREET	BROOKLYN
AO678	CON EDISON	625 WASHINGTON AVE	BROOKLYN
AO679	CON EDISON SERVICE BOX: 47175	625 WASHINGTON AVE	BROOKLYN
AO679	CON EDISON SERVICE BOX: 47175	625 WASHINGTON AVE	BROOKLYN
AO680	CON EDISON	625 WASHINGTON AVE	BROOKLYN
FZ1671	NY PACIFIC REALITY	626 PACIFIC ST	BROOKLYN
FZ1671	NY PACIFIC REALITY	626 PACIFIC ST	BROOKLYN
FZ1671	NY PACIFIC REALITY	626 PACIFIC ST	BROOKLYN
DC1322	THREE HOUR SERVICE CLEANER	629 NOSTRAND AVE	BROOKLYN
DC1323	THREE HOUR SERVICE CLEANER	629 NOSTRAND AVE	BROOKLYN
DC1323	THREE HOUR SERVICE CLEANER	629 NOSTRAND AVE	BROOKLYN
DC1323	THREE HOUR SERVICE CLEANER	629 NOSTRAND AVE	BROOKLYN
DC1323	THREE HOUR SERVICE CLEANER	629 NOSTRAND AVE	BROOKLYN
CX1247	CON EDISON	629 SAINT MARKS AVE SB41777	BROOKLYN
CX1248	CON EDISON	629 SAINT MARKS AVE SB41777	BROOKLYN
CX1250	CON EDISON	629 SAINT MARKS AVE SB41777	BROOKLYN
CX1252	CON EDISON	629 SAINT MARKS AVE SB41777	BROOKLYN
CX1252	CON EDISON	629 SAINT MARKS AVE SB41777	BROOKLYN
CX1252	CON EDISON	629 SAINT MARKS AVE SB41777	BROOKLYN

CX1249	CON EDISON	629 SAINT MARKS AVE SB41782	BROOKLYN
CX1251	CON EDISON	629 SAINT MARKS AVE SB41782	BROOKLYN
BH715	OLD GAS STATION	630-636 WASHINGTON AVENUE	BROOKLYN
BH715	OLD GAS STATION	630-636 WASHINGTON AVENUE	BROOKLYN
BH715	OLD GAS STATION	630-636 WASHINGTON AVENUE	BROOKLYN
DR1447	CON EDISON	631 VANDERBILT AVE	BROOKLYN
DR1448	CON EDISON	631 VANDERBILT AVE	BROOKLYN
CT1067	LAUNDRY KING	632 GRAND AVE	BROOKLYN
A141	LOT 8,TAXBLOCK 1134	633 CLASSON AVENUE	BROOKLYN
1628	633 STERLING PL	633 STERLING PL	BROOKLYN
1628	633 STERLING PL	633 STERLING PL	BROOKLYN
1628	633 STERLING PL	633 STERLING PL	BROOKLYN
BR984	CON EDISON SERVICE BOX: 19258	634 DEAN ST	BROOKLYN
BR984	CON EDISON SERVICE BOX: 19258	634 DEAN ST	BROOKLYN
BR985	CON EDISON	634 DEAN ST	BROOKLYN
BH771	634 WASHINGTON AVE CORP	634 WASHINGTON AVE	BROOKLYN
A185	LOT 7,TAXBLOCK 1134	635 CLASSON AVENUE	BROOKLYN
DM1283	CON EDISON	636 PROSPECT PL	BROOKLYN
DM1284	CON EDISON	636 PROSPECT PL	BROOKLYN
DM1284	CON EDISON	636 PROSPECT PL	BROOKLYN
DM1284	CON EDISON	636 PROSPECT PL	BROOKLYN
DM1285	CON EDISON	636 PROSPECT PL	BROOKLYN
BU890	WASHINGTON AUTO REPAIR INC	636 WASHINGTON AVE	BROOKLYN
BU891	LOT 17,TAXBLOCK 1139	636 WASHINGTON AVENUE	BROOKLYN
CQ1219	CON EDISON	637 PROSPECT PL	BROOKLYN
CQ1219	CON EDISON	637 PROSPECT PL	BROOKLYN
CQ1219	CON EDISON	637 PROSPECT PL	BROOKLYN
CQ1220	CON EDISON	637 PROSPECT PL	BROOKLYN
CQ1221	CON EDISON	637 PROSPECT PL	BROOKLYN
AT620	CON EDISON	637 WASHINGTON AVE	BROOKLYN
S218	SPILL NUMBER 9901053	638 CLASSON AVE	BROOKLYN
S218	SPILL NUMBER 9901053	638 CLASSON AVE	BROOKLYN
S218	SPILL NUMBER 9901053	638 CLASSON AVE	BROOKLYN
ER1452	638 PARK PLACE	638 PARK PLACE	BROOKLYN
A222	LOT 5,TAXBLOCK 1134	639 CLASSON AVENUE	BROOKLYN
AP622	639 FRANKLIN AVE	639 FRANKLIN AVE	BROOKLYN
EE1489	CON EDISON SERVICE BOX: 41339	64 ROGERS AVE	BROOKLYN
EE1489	CON EDISON SERVICE BOX: 41339	64 ROGERS AVE	BROOKLYN
S244	CON EDISON	640 CLASSON AVE	BROOKLYN
A231	LOT 4,TAXBLOCK 1134	641 CLASSON AVENUE	BROOKLYN
A231	LOT 4,TAXBLOCK 1134	641 CLASSON AVENUE	BROOKLYN
A231	LOT 4,TAXBLOCK 1134	641 CLASSON AVENUE	BROOKLYN
A231	LOT 4,TAXBLOCK 1134	641 CLASSON AVENUE	BROOKLYN
S237	CON EDISON SERVICE BOX: 16841	642 CLASSON AVE	BROOKLYN
S248	CON EDISON	642 CLASSON AVE	BROOKLYN
S248	CON EDISON	642 CLASSON AVE	BROOKLYN
CD999	WILKARM PROPERTIES INC	642 NOSTRAND AVENUE	BROOKLYN
A235	LOT 2,TAXBLOCK 1134	643 CLASSON AVENUE	BROOKLYN

A252	1050 PACIFIC STREET	643 CLASSON AVENUE	NEW YORK CITY
DM1306	CON EDISON	644 PROSPECT PL	BROOKLYN
DM1307	CON EDISON	644 PROSPECT PL	BROOKLYN
DM1308	CON EDISON	644 PROSPECT PL	BROOKLYN
BR774	CONTINENTAL LATEX CORP	645 DEAN ST	BROOKLYN
BR774	CONTINENTAL LATEX CORP	645 DEAN ST	BROOKLYN
BR774	CONTINENTAL LATEX CORP	645 DEAN ST	BROOKLYN
BR868	CON EDISON	648 DEAN ST	BROOKLYN
BR867	CON EDISON	648 DEAN STREET OPP OF	BROOKLYN
BR869	CON ED	648 DEAN STREET OPP OF	BROOKLYN
AT621	CON EDISON SERVICE BOX: 47180	649 WASHINGTON AVE	BROOKLYN
AT621	CON EDISON SERVICE BOX: 47180	649 WASHINGTON AVE	BROOKLYN
1712	RESIDENCE	65 KINGSTON AVE	BROOKLYN
1712	RESIDENCE	65 KINGSTON AVE	BROOKLYN
1712	RESIDENCE	65 KINGSTON AVE	BROOKLYN
BU875	CON EDISON SERVICE BOX: 47181	650 WASHINGTON AVE	BROOKLYN
BU875	CON EDISON SERVICE BOX: 47181	650 WASHINGTON AVE	BROOKLYN
1748	651 - 671 GATES AVENUE	651 - 671 GATES AVENUE	BROOKLYN
CB975	SEABOARD OUTDOOR ADV CO INC	651 BERGEN ST	BROOKLYN
CB975	SEABOARD OUTDOOR ADV CO INC	651 BERGEN ST	BROOKLYN
CB975	SEABOARD OUTDOOR ADV CO INC	651 BERGEN ST	BROOKLYN
CB975	SEABOARD OUTDOOR ADV CO INC	651 BERGEN ST	BROOKLYN
CX1286	WEINREICH RESIDENCE	651 SAINT MARKS AVE	BROOKLYN
CX1286	WEINREICH RESIDENCE	651 SAINT MARKS AVE	BROOKLYN
CX1286	WEINREICH RESIDENCE	651 SAINT MARKS AVE	BROOKLYN
FE1651	651 VANDERBILT AVE/BKLYN	651 VANDERBILT AVE	BROOKLYN
FE1651	651 VANDERBILT AVE/BKLYN	651 VANDERBILT AVE	BROOKLYN
FE1651	651 VANDERBILT AVE/BKLYN	651 VANDERBILT AVE	BROOKLYN
EM1421	77TH PRECINCT ANNEX	653 GRAND AVENUE	BROOKLYN
BU859	CON EDISON	656 WASHINGTON AVE	BROOKLYN
CX1302	CON EDISON SERVICE BOX: 41785	657 ST MARKS AVE	BROOKLYN
CX1302	CON EDISON SERVICE BOX: 41785	657 ST MARKS AVE	BROOKLYN
EV1504	CON EDISON	66 DOWNING ST	BROOKLYN
BV874	660 FRANKLIN AVENUE	660 FRANKLIN AVENUE	BROOKLYN
BV874	660 FRANKLIN AVENUE	660 FRANKLIN AVENUE	BROOKLYN
BV874	660 FRANKLIN AVENUE	660 FRANKLIN AVENUE	BROOKLYN
DC1232	CON EDISON	660 NOSTRAND AV	BROOKLYN
DC1232	CON EDISON	660 NOSTRAND AV	BROOKLYN
DC1230	CON EDISON SERVICE BOX: 29806	660 NOSTRAND AVE	BROOKLYN
DC1231	CON EDISON	660 NOSTRAND AVE	BROOKLYN
DC1233	CON EDISON SERVICE BOX: 29806	660 NOSTRAND AVE	BROOKLYN
BG802	CON EDISON	661 WASHINGTON AVE	BROOKLYN
FZ1667	666 PACIFIC STREET	662 PACIFIC STREET	BROOKLYN
1743	666 GREENE AVENUE	666 GREENE AVENUE	BROOKLYN
EL1416	CON EDISON	666 PROSPECT PL	BROOKLYN
EL1416	CON EDISON	666 PROSPECT PL	BROOKLYN
EL1416	CON EDISON	666 PROSPECT PL	BROOKLYN
EL1416	CON EDISON	666 PROSPECT PL	BROOKLYN

EL1417	CON EDISON SERVICE BOX: 32032	666 PROSPECT PL	BROOKLYN
EL1417	CON EDISON SERVICE BOX: 32032	666 PROSPECT PL	BROOKLYN
AT772	LOT 127,TAXBLOCK 1146	666 WASHINGTON AVENUE	BROOKLYN
AT773	GECO AUTO REPAIRS & SALES INC	666-74 WASHINGTON AVE	BROOKLYN
1674	ATLANTIC TERRACE CORNERSTONE PROJECT	669 ATLANTIC AVENUE	BROOKLYN
AT762	CON EDISON	674 WASHINGTON AVE	BROOKLYN
BV1007	CON EDISON	676 FRANKLIN AVE	BROOKLYN
BV1008	CON EDISON SERVICE BOX: 26206	676 FRANKLIN AVE	BROOKLYN
BV1008	CON EDISON SERVICE BOX: 26206	676 FRANKLIN AVE	BROOKLYN
BV1079	PRIVATE HOME	679 FRANKLIN AVE	BROOKLYN
BV1079	PRIVATE HOME	679 FRANKLIN AVE	BROOKLYN
BV1079	PRIVATE HOME	679 FRANKLIN AVE	BROOKLYN
AU611	ST JOSEPH'S SRO	683 DEAN ST	BROOKLYN
AU611	ST JOSEPH'S SRO	683 DEAN ST	BROOKLYN
AU611	ST JOSEPH'S SRO	683 DEAN ST	BROOKLYN
AU612	ST JOSEPH'S SRO RESIDENCE	683 DEAN STREET	BROOKLYN
1747	CONSTRUCTION SITE	683 MARCY AVE	BROOKLYN
1747	CONSTRUCTION SITE	683 MARCY AVE	BROOKLYN
1747	CONSTRUCTION SITE	683 MARCY AVE	BROOKLYN
1747	CONSTRUCTION SITE	683 MARCY AVE	BROOKLYN
FP1609	CON EDISON	686 PARK PL	BROOKLYN
FP1610	CON EDISON	686 PARK PL	BROOKLYN
FP1611	CON EDISON	686 PARK PL	BROOKLYN
EU1505	UNKNOWN RESIDENCE	688 NOSTRAND AVE	BROOKLYN
EU1505	UNKNOWN RESIDENCE	688 NOSTRAND AVE	BROOKLYN
EU1505	UNKNOWN RESIDENCE	688 NOSTRAND AVE	BROOKLYN
EU1506	RABEL REALTY CO., LLC	688 NOSTRAND AVENUE	BROOKLYN
FP1632	CON EDISON	692 PARK PL	BROOKLYN
FP1632	CON EDISON	692 PARK PL	BROOKLYN
BT939	CON EDISON SERVICE BOX: 47191	692 WASHINGTON AVE	BROOKLYN
BT940	CON EDISON	692 WASHINGTON AVE	BROOKLYN
DM1258	693 FRANKLIN AVE	693 FRANKLIN AVENUE	BROOKLYN
FP1644	CON EDISON	694 PARK PL	BROOKLYN
EU1479	696 ST MARKS AVE	696 ST MARKS AVE	BROOKLYN
EU1479	696 ST MARKS AVE	696 ST MARKS AVE	BROOKLYN
EU1479	696 ST MARKS AVE	696 ST MARKS AVE	BROOKLYN
EV1480	CON EDISON SERVICE BOX: 17569	70 DOWNING ST	BROOKLYN
EV1481	CON EDISION	70 DOWNING ST	BROOKLYN
FJ1646	NEW YORK NEWS INC	700 PACIFIC ST	BROOKLYN
FJ1646	NEW YORK NEWS INC	700 PACIFIC ST	BROOKLYN
FJ1647	700 PACIFIC ST	700 PACIFIC STREET	BROOKLYN
FJ1648	NEW YORK NEWS	700 PACIFIC STREET	BROOKLYN
FJ1648	NEW YORK NEWS	700 PACIFIC STREET	BROOKLYN
FJ1648	NEW YORK NEWS	700 PACIFIC STREET	BROOKLYN
FJ1648	NEW YORK NEWS	700 PACIFIC STREET	BROOKLYN
FJ1648	NEW YORK NEWS	700 PACIFIC STREET	BROOKLYN
FJ1649	700 PACIFIC ST	700 PACIFIC STREET	BROOKLYN
EI1407	ST. MARKS APARTMENTS	701 ST. MARKS PLACE	BROOKLYN

EU1562	702 NOSTRAND AVENUE	702 NOSTRAND AVENUE	BROOKLYN
EU1563	702 NOSTRAND AVENUE	702 NOSTRAND AVENUE	BROOKLYN
EU1563	702 NOSTRAND AVENUE	702 NOSTRAND AVENUE	BROOKLYN
BT1000	CON EDISON SERVICE BOX: 47192	702 WASHINGTON AVE	BROOKLYN
BT1000	CON EDISON SERVICE BOX: 47192	702 WASHINGTON AVE	BROOKLYN
DM1326	705 FRANKLIN AVENUE	705 FRANKLIN AVENUE	NEW YORK CITY
DM1327	705 FRANKLIN AVENUE	705 FRANKLIN AVENUE	BROOKLYN
EI1405	705 ST. MARKS LLC	705 ST MARKS AVE	BROOKLYN
BT1057	708 WASHINGTON AVE/BKLYN	708 WASHINGTON AVENUE	BROOKLYN
BT1057	708 WASHINGTON AVE/BKLYN	708 WASHINGTON AVENUE	BROOKLYN
BT1057	708 WASHINGTON AVE/BKLYN	708 WASHINGTON AVENUE	BROOKLYN
EI1411	711 ST MARKS AVE	711 ST MARKS AVENUE	BROOKLYN
EZ1613	VACANT LOT	713-719 ATLANTIC AVENUE	BROOKLYN
EZ1612	NYC DEPT HOUSING PRESERVATION	713-735 ATLANTIC AVE	BROOKLYN
EZ1612	NYC DEPT HOUSING PRESERVATION	713-735 ATLANTIC AVE	BROOKLYN
EZ1612	NYC DEPT HOUSING PRESERVATION	713-735 ATLANTIC AVE	BROOKLYN
EZ1612	NYC DEPT HOUSING PRESERVATION	713-735 ATLANTIC AVE	BROOKLYN
EI1432	M & M CROWN REALTY, LLC	715 ST MARKS AVENUE	BROOKLYN
FJ1590	CONSOLIDATED EDISON	718 PACIFIC ST TM 1112	BROOKLYN
K391	SERVICE BOX 20892	72 HERKIMER ST	BROOKLYN
K391	SERVICE BOX 20892	72 HERKIMER ST	BROOKLYN
K391	SERVICE BOX 20892	72 HERKIMER ST	BROOKLYN
K391	SERVICE BOX 20892	72 HERKIMER ST	BROOKLYN
K391	SERVICE BOX 20892	72 HERKIMER ST	BROOKLYN
K391	SERVICE BOX 20892	72 HERKIMER ST	BROOKLYN
CO1235	CON EDISON SERVICE BOX: 16854	720 CLASSON AVE	BROOKLYN
CO1235	CON EDISON SERVICE BOX: 16854	720 CLASSON AVE	BROOKLYN
CO1236	CON EDISON	720 CLASSON AVE	BROOKLYN
EI1508	720 ST. MARKS AVE	720 ST. MARKS AVENUE	BROOKLYN
BL708	CON EDISON	721 DEAN ST	BROOKLYN
BL709	CON EDISON	721 DEAN ST	BROOKLYN
BL710	CON EDISON	721 DEAN ST	BROOKLYN
BL710	CON EDISON	721 DEAN ST	BROOKLYN
BL710	CON EDISON	721 DEAN ST	BROOKLYN
1654	4 STORY APARTMENT BLDG	725 PARK PLACE	BROOKLYN
1654	4 STORY APARTMENT BLDG	725 PARK PLACE	BROOKLYN
1654	4 STORY APARTMENT BLDG	725 PARK PLACE	BROOKLYN
ER1533	CON EDISON SERVICE BOX: 26216	726 FRANKLINE AVE	BROOKLYN
ER1533	CON EDISON SERVICE BOX: 26216	726 FRANKLINE AVE	BROOKLYN
ER1534	CON EDISON SERVICE BOX: 26216	726 FRANKLINE AVE	BROOKLYN
CO1256	CASSENA NURSING HOME	727 CLASSON AVE	BROOKLYN
CO1256	CASSENA NURSING HOME	727 CLASSON AVE	BROOKLYN
CO1256	CASSENA NURSING HOME	727 CLASSON AVE	BROOKLYN
DV1487	ABANDONED GAS STATION	729-735 ATLANTIC AVENUE	BROOKLYN
ER1604	CON EDISON SERVICE BOX: 26217	732 FRANKLIN AVE	BROOKLYN
ER1604	CON EDISON SERVICE BOX: 26217	732 FRANKLIN AVE	BROOKLYN
ER1605	CON EDISON	732 FRANKLIN AVE	BROOKLYN
EI1529	732 ST.PRE MARKS LLC	732 ST. MARKS AVENUE	BROOKLYN

CF895	CON EDISON	734 BERGEN ST	BROOKLYN
BL883	CON EDISON MANHOLE: 2936	736 DEAN ST	BROOKLYN
BL883	CON EDISON MANHOLE: 2936	736 DEAN ST	BROOKLYN
DV1492	MERIT ATLANTIC	740 ATLANTIC AVE	BROOKLYN
DV1492	MERIT ATLANTIC	740 ATLANTIC AVE	BROOKLYN
DV1492	MERIT ATLANTIC	740 ATLANTIC AVE	BROOKLYN
DV1492	MERIT ATLANTIC	740 ATLANTIC AVE	BROOKLYN
DV1492	MERIT ATLANTIC	740 ATLANTIC AVE	BROOKLYN
DV1492	MERIT ATLANTIC	740 ATLANTIC AVE	BROOKLYN
DV1492	MERIT ATLANTIC	740 ATLANTIC AVE	BROOKLYN
FQ1614	CON EDISON	741 WASHINGTON AVENUE	BROOKLYN
FT1634	CON EDISON SERVICE BOX: 32040	742 PROSPECT PL	BROOKLYN
FT1634	CON EDISON SERVICE BOX: 32040	742 PROSPECT PL	BROOKLYN
BH714	HALF PINT OIL IN SB19267 WITH EARTH	743 DEAN STREET	BROOKLYN
BH714	HALF PINT OIL IN SB19267 WITH EARTH	743 DEAN STREET	BROOKLYN
BH714	HALF PINT OIL IN SB19267 WITH EARTH	743 DEAN STREET	BROOKLYN
BH713	CON EDISON	745 DEAN ST	BROOKLYN
1709		745 LINCOLN PLACE	BROOKLYN
1709		745 LINCOLN PLACE	BROOKLYN
1709		745 LINCOLN PLACE	BROOKLYN
1709		745 LINCOLN PLACE	BROOKLYN
FT1643	CON EDISON SERVICE BOX: 32041	746 PROSPECT PL	BROOKLYN
FT1643	CON EDISON SERVICE BOX: 32041	746 PROSPECT PL	BROOKLYN
FC1565	EUROPI EQUITIES	748 ST. MARKS AVENUE	BROOKLYN
EA1424	NYC DEPT OF EDUCATION - PS 316K	750 CLASSON AVE	BROOKLYN
EA1424	NYC DEPT OF EDUCATION - PS 316K	750 CLASSON AVE	BROOKLYN
EA1424	NYC DEPT OF EDUCATION - PS 316K	750 CLASSON AVE	BROOKLYN
EA1424	NYC DEPT OF EDUCATION - PS 316K	750 CLASSON AVE	BROOKLYN
EA1424	NYC DEPT OF EDUCATION - PS 316K	750 CLASSON AVE	BROOKLYN
EA1424	NYC DEPT OF EDUCATION - PS 316K	750 CLASSON AVE	BROOKLYN
EA1424	NYC DEPT OF EDUCATION - PS 316K	750 CLASSON AVE	BROOKLYN
EA1424	NYC DEPT OF EDUCATION - PS 316K	750 CLASSON AVE	BROOKLYN
EA1425	NYC DEPT OF EDUCATION - PS 316K	750 CLASSON AVE	BROOKLYN
EA1426	P.S. 316 - BROOKLYN K316	750 CLASSON AVENUE	BROOKLYN
FC1541	ST MARKS AVE 751 LLC	751 ST MARKS AVE	BROOKLYN
DU1485	CON EDISON - SERVICE BOX 33257	752 PACIFIC ST	BROOKLYN
DU1485	CON EDISON - SERVICE BOX 33257	752 PACIFIC ST	BROOKLYN
DU1485	CON EDISON - SERVICE BOX 33257	752 PACIFIC ST	BROOKLYN
DU1485	CON EDISON - SERVICE BOX 33257	752 PACIFIC ST	BROOKLYN
EA1457	753 CLASSON AVE HOUSING CORP.	753 CLASSON AVENUE	BROOKLYN
EA1458	753 CLASSON AVE HOUSING CORP.	753 CLASSON AVENUE	BROOKLYN
DU1483	AYDC INTERIM DEVELOPER LLC	754 PACIFIC ST	BROOKLYN
DU1483	AYDC INTERIM DEVELOPER LLC	754 PACIFIC ST	BROOKLYN
DU1484	754 PACIFIC STREET	754 PACIFIC STREET	BROOKLYN
AO533	CON EDISON	757 BERGEN ST	BROOKLYN
AO534	CON EDISON	757 BERGEN ST	BROOKLYN
AO535	CON EDISON	757 BERGEN ST	BROOKLYN
AT497	JUNK YARD	760 BERGEN ST	BROOKLYN

AT497	JUNK YARD	760 BERGEN ST	BROOKLYN
AT497	JUNK YARD	760 BERGEN ST	BROOKLYN
EM1511	GOOD GUYS DRY CLEANERS	760 WASHINGTON AVE	BROOKLYN
EM1511	GOOD GUYS DRY CLEANERS	760 WASHINGTON AVE	BROOKLYN
EM1511	GOOD GUYS DRY CLEANERS	760 WASHINGTON AVE	BROOKLYN
EM1511	GOOD GUYS DRY CLEANERS	760 WASHINGTON AVE	BROOKLYN
AO479	761 BERGEN ST	761 BERGEN ST	BROOKLYN
AO479	761 BERGEN ST	761 BERGEN ST	BROOKLYN
AO479	761 BERGEN ST	761 BERGEN ST	BROOKLYN
1711	761 NOSTRAND AVENUE	761 NOSTRAND AVENUE	BROOKLYN
1711	761 NOSTRAND AVENUE	761 NOSTRAND AVENUE	BROOKLYN
1711	761 NOSTRAND AVENUE	761 NOSTRAND AVENUE	BROOKLYN
1711	761 NOSTRAND AVENUE	761 NOSTRAND AVENUE	BROOKLYN
1711	761 NOSTRAND AVENUE	761 NOSTRAND AVENUE	BROOKLYN
1711	761 NOSTRAND AVENUE	761 NOSTRAND AVENUE	BROOKLYN
1711	761 NOSTRAND AVENUE	761 NOSTRAND AVENUE	BROOKLYN
1711	761 NOSTRAND AVENUE	761 NOSTRAND AVENUE	BROOKLYN
1711	761 NOSTRAND AVENUE	761 NOSTRAND AVENUE	BROOKLYN
AO480	761-63 BERGEN ST	761-63 BERGEN ST	BROOKLYN
AO480	761-63 BERGEN ST	761-63 BERGEN ST	BROOKLYN
AO480	761-63 BERGEN ST	761-63 BERGEN ST	BROOKLYN
AB464	JUNK YARD	762 BERGEN ST	BROOKLYN
AB464	JUNK YARD	762 BERGEN ST	BROOKLYN
AB464	JUNK YARD	762 BERGEN ST	BROOKLYN
AB463	BERGEN STREET USED PARTS INC	762-765 BERGEN STREET	BROOKLYN
AB472	LOT 48,TAXBLOCK 1140	765 BERGEN STREET	BROOKLYN
AB428	767 BERGEN STREET - DOB JOB NO. 32057665	767 BERGEN STREET	NEW YORK CITY
AB429	767 BERGEN STREET - DOB JOB NO. 32057665	767 BERGEN STREET	BROOKLYN
EU1576	767 PROSPECT PL	767 PROSPECT PLACE	BROOKLYN
ET1546	CON EDISON SERVICE BOX: 16856	769 CLASSON AVE	BROOKLYN
ET1546	CON EDISON SERVICE BOX: 16856	769 CLASSON AVE	BROOKLYN
ET1547	CON EDISON	769 CLASSON AVE	BROOKLYN
K552	77 HERKIMER ST	77 HERKIMER ST	BROOKLYN
K552	77 HERKIMER ST	77 HERKIMER ST	BROOKLYN
K552	77 HERKIMER ST	77 HERKIMER ST	BROOKLYN
DL1313	STUYPARK HOUSING CO., INC.	77 NEW YORK AVENUE	BROOKLYN
FK1624	CON EDISON	770 FULTON ST	BROOKLYN
BH781	CON EDISON	771 DEAN ST	BROOKLYN
BH782	CON EDISON	771 DEAN ST	BROOKLYN
BH783	CON EDISON	771 DEAN ST	BROOKLYN
BH783	CON EDISON	771 DEAN ST	BROOKLYN
BH783	CON EDISON	771 DEAN ST	BROOKLYN
J238	G & B AUTO COLLISION INC	773 BERGEN ST	BROOKLYN
J238	G & B AUTO COLLISION INC	773 BERGEN ST	BROOKLYN
J238	G & B AUTO COLLISION INC	773 BERGEN ST	BROOKLYN
J238	G & B AUTO COLLISION INC	773 BERGEN ST	BROOKLYN
J238	G & B AUTO COLLISION INC	773 BERGEN ST	BROOKLYN
BH886	LOT 15,TAXBLOCK 1139	774 DEAN STREET	BROOKLYN

BH887	LOT 16,TAXBLOCK 1139	776 DEAN STREET	BROOKLYN
EU1607	ESTATE OF SAMUEL WIGGINS	781 PROSPECT PLACE	BROOKLYN
EU1607	ESTATE OF SAMUEL WIGGINS	781 PROSPECT PLACE	BROOKLYN
EU1607	ESTATE OF SAMUEL WIGGINS	781 PROSPECT PLACE	BROOKLYN
AB419	CON EDISON SERVICE BOX: 18237	790 BERGEN ST	BROOKLYN
AB419	CON EDISON SERVICE BOX: 18237	790 BERGEN ST	BROOKLYN
AB420	CON EDISON	790 BERGEN ST	BROOKLYN
DN1375	CON EDISON SERVICE BOX: 19780	798 FULTON ST	BROOKLYN
DN1375	CON EDISON SERVICE BOX: 19780	798 FULTON ST	BROOKLYN
DN1375	CON EDISON SERVICE BOX: 19780	798 FULTON ST	BROOKLYN
DN1375	CON EDISON SERVICE BOX: 19780	798 FULTON ST	BROOKLYN
AE404	DRUM RUN	8 BREVOORT PLACE	BROOKLYN
AE404	DRUM RUN	8 BREVOORT PLACE	BROOKLYN
AE404	DRUM RUN	8 BREVOORT PLACE	BROOKLYN
CE1105	CON EDISON SERVICE BOX: 20556	8 HANCOCK ST	BROOKLYN
CE1106	CON EDISON	8 HANCOCK ST	BROOKLYN
GR1732	LOT 13,TAXBLOCK 174	80 FLATBUSH AVENUE	BROOKLYN
GR1732	LOT 13,TAXBLOCK 174	80 FLATBUSH AVENUE	BROOKLYN
DP1276	CON EDISON SERVICE BOX: 20567	80 HANCOCK ST	BROOKLYN
DP1276	CON EDISON SERVICE BOX: 20567	80 HANCOCK ST	BROOKLYN
DP1276	CON EDISON SERVICE BOX: 20567	80 HANCOCK ST	BROOKLYN
DP1276	CON EDISON SERVICE BOX: 20567	80 HANCOCK ST	BROOKLYN
DO1270	NYC DEPT OF EDUCATION - PS 9K	80 UNDERHILL AVE	BROOKLYN
DO1270	NYC DEPT OF EDUCATION - PS 9K	80 UNDERHILL AVE	BROOKLYN
DO1270	NYC DEPT OF EDUCATION - PS 9K	80 UNDERHILL AVE	BROOKLYN
DO1271	P.S. 9 - BROOKLYN K009	80 UNDERHILL AVENUE	BROOKLYN
BR813	WARD BREAD BUILDING	800 PACIFIC ST	BROOKLYN
BR813	WARD BREAD BUILDING	800 PACIFIC ST	BROOKLYN
BR812	THE TIME RECORD STORAGE CO.	800 PACIFIC STREET	BROOKLYN
BR812	THE TIME RECORD STORAGE CO.	800 PACIFIC STREET	BROOKLYN
AB390	800-804 BERGEN STREET	800-804 BERGEN STREET	BROOKLYN
AB390	800-804 BERGEN STREET	800-804 BERGEN STREET	BROOKLYN
AB390	800-804 BERGEN STREET	800-804 BERGEN STREET	BROOKLYN
FU1635	CON EDISON	801 PROSPECT AVE	BROOKLYN
FU1636	CON EDISON	801 PROSPECT AVE	BROOKLYN
FU1636	CON EDISON	801 PROSPECT AVE	BROOKLYN
FU1636	CON EDISON	801 PROSPECT AVE	BROOKLYN
FU1637	CON EDISON	801 PROSPECT AVE	BROOKLYN
C282	539 VANDERBILT PARTNERS LLC-805 ATLANTI	805 ATLANTIC AVE	BROOKLYN
C281	CON EDISON SERVICE BOX: 14804	805 ATLANTIC AVE OPPOSITE	BROOKLYN
C281	CON EDISON SERVICE BOX: 14804	805 ATLANTIC AVE OPPOSITE	BROOKLYN
C281	CON EDISON SERVICE BOX: 14804	805 ATLANTIC AVE OPPOSITE	BROOKLYN
C281	CON EDISON SERVICE BOX: 14804	805 ATLANTIC AVE OPPOSITE	BROOKLYN
C281	CON EDISON SERVICE BOX: 14804	805 ATLANTIC AVE OPPOSITE	BROOKLYN
U414	CON EDISON MANHOLE: 18238	806 BERGEN CT	BROOKLYN
U415	CON EDISON	806 BERGEN CT	BROOKLYN
C275	CON EDISON SERVICE BOX: 14797	807 ATLANTIC AVE	BROOKLYN
C275	CON EDISON SERVICE BOX: 14797	807 ATLANTIC AVE	BROOKLYN

C311	LOT 59,TAXBLOCK 2010	809 ATLANTIC AVENUE	BROOKLYN
C310	809-825 ATLANTIC AVENUE DEVELOPMENT	809-825 ATLANTIC AVE	BROOKLYN
C312	809-825 ATLANTIC AVENUE DEVELOPMENT	809-825 ATLANTIC AVE	BROOKLYN
DH1339	CON EDISON	81 HALSEY ST	BROOKLYN
DH1340	CON EDISON	81 HALSEY ST	BROOKLYN
DH1341	CON EDISON SERVICE BOX: 20246	81 HALSEY ST	BROOKLYN
DH1341	CON EDISON SERVICE BOX: 20246	81 HALSEY ST	BROOKLYN
DP1391	CON EDISON	81 HANCOCK ST	BROOKLYN
DP1392	CON EDISON	81 HANCOCK ST	BROOKLYN
DP1393	CON EDISON	81 HANCOCK ST	BROOKLYN
DP1393	CON EDISON	81 HANCOCK ST	BROOKLYN
DP1393	CON EDISON	81 HANCOCK ST	BROOKLYN
DN1261	RXR 810 FULTON STREET OWNER LLC	810 FULTON ST	BROOKLYN
DN1261	RXR 810 FULTON STREET OWNER LLC	810 FULTON ST	BROOKLYN
DN1261	RXR 810 FULTON STREET OWNER LLC	810 FULTON ST	BROOKLYN
DN1262	810 FULTON STREET	810 FULTON STREET	BROOKLYN
DN1263	LOT 26,TAXBLOCK 2009	810 FULTON STREET	BROOKLYN
DN1263	LOT 26,TAXBLOCK 2009	810 FULTON STREET	BROOKLYN
DN1263	LOT 26,TAXBLOCK 2009	810 FULTON STREET	BROOKLYN
DN1263	LOT 26,TAXBLOCK 2009	810 FULTON STREET	BROOKLYN
DN1263	LOT 26,TAXBLOCK 2009	810 FULTON STREET	BROOKLYN
DN1263	LOT 26,TAXBLOCK 2009	810 FULTON STREET	BROOKLYN
AU569	B-11	810 PACIFIC ST	BROOKLYN
AU569	B-11	810 PACIFIC ST	BROOKLYN
AU569	B-11	810 PACIFIC ST	BROOKLYN
1719	GOODY DRY CLEANERS	812 A FRANKILN AVE	BROOKLYN
1719	GOODY DRY CLEANERS	812 A FRANKILN AVE	BROOKLYN
1719	GOODY DRY CLEANERS	812 A FRANKILN AVE	BROOKLYN
AO457	CONSOLIDATED FORK LIFT SERVICE	816 DEAN ST	BROOKLYN
AN469	CON EDISON	817 DEAN ST FRONT OF	BROOKLYN
AN470	CON EDISON	817 DEAN ST FRONT OF	BROOKLYN
AN470	CON EDISON	817 DEAN ST FRONT OF	BROOKLYN
AN470	CON EDISON	817 DEAN ST FRONT OF	BROOKLYN
AN471	CON EDISON	817 DEAN ST FRONT OF	BROOKLYN
U416	CON EDISON	818 BERGEN ST	BROOKLYN
U417	CON EDISON SERVICE BOX: 18238	818 BERGEN ST	BROOKLYN
U417	CON EDISON SERVICE BOX: 18238	818 BERGEN ST	BROOKLYN
U418	CON EDISON	818 BERGEN ST	BROOKLYN
U418	CON EDISON	818 BERGEN ST	BROOKLYN
U418	CON EDISON	818 BERGEN ST	BROOKLYN
U418	CON EDISON	818 BERGEN ST	BROOKLYN
U418	CON EDISON	818 BERGEN ST	BROOKLYN
U418	CON EDISON	818 BERGEN ST	BROOKLYN
U418	CON EDISON	818 BERGEN ST	BROOKLYN
U418	CON EDISON	818 BERGEN ST	BROOKLYN
DJ1387	APARTMENT BUILDING	82 DOWNING STREET	BROOKLYN
J410	CON EDISON	823 DEAN ST	BROOKLYN
J410	CON EDISON	823 DEAN ST	BROOKLYN

J411	CON EDISON	823 DEAN ST	BROOKLYN
J412	CON EDISON	823 DEAN ST	BROOKLYN
C276	V ROSA & SONS AUTO REPAIR	825 ATLANTIC AVE	BROOKLYN
C278	550 CLINTON PROPERTY CORP	825 ATLANTIC AVE	BROOKLYN
C278	550 CLINTON PROPERTY CORP	825 ATLANTIC AVE	BROOKLYN
C278	550 CLINTON PROPERTY CORP	825 ATLANTIC AVE	BROOKLYN
C277	SUPERIOR ASSOCIATES LLS	825 ATLANTIC AVENUE	BROOKLYN
U202	SPILL NUMBER 9902884	825 BERGEN ST	BROOKLYN
U202	SPILL NUMBER 9902884	825 BERGEN ST	BROOKLYN
U202	SPILL NUMBER 9902884	825 BERGEN ST	BROOKLYN
U239	HOLY LAND IRON WORKS	825 BERGEN ST	BROOKLYN
U239	HOLY LAND IRON WORKS	825 BERGEN ST	BROOKLYN
U239	HOLY LAND IRON WORKS	825 BERGEN ST	BROOKLYN
C14	829 ATLANTIC AVENUE - FORMER COIN BUILD	829 ATLANTIC AVENUE	BROOKLYN
C264	MCDONALD'S	840 ATLANTIC AVE	BROOKLYN
C266	ABNER AUTO SERVICE INC	840 ATLANTIC AVE	BROOKLYN
C267	CON EDISON	840 ATLANTIC AVE	BROOKLYN
C267	CON EDISON	840 ATLANTIC AVE	BROOKLYN
C267	CON EDISON	840 ATLANTIC AVE	BROOKLYN
C267	CON EDISON	840 ATLANTIC AVE	BROOKLYN
C267	CON EDISON	840 ATLANTIC AVE	BROOKLYN
C268	SUNOCO SERVICE STATION	840 ATLANTIC AVE	BROOKLYN
C268	SUNOCO SERVICE STATION	840 ATLANTIC AVE	BROOKLYN
C268	SUNOCO SERVICE STATION	840 ATLANTIC AVE	BROOKLYN
C269	CON EDISON SERVICE BOX: 14804	840 ATLANTIC AVE	BROOKLYN
C265	840-856 ATLANTIC AVENUE	840 ATLANTIC AVENUE	NEW YORK CITY
CA993	840 FULTON LLC-CO DATEN GROUP	840 FULTON ST	BROOKLYN
CA995	840 FULTON LLC-CO DATEN GROUP	840 FULTON ST	BROOKLYN
CA996	840 FULTON LLC - C/O DATEN GROUP	840 FULTON ST	BROOKLYN
CA996	840 FULTON LLC - C/O DATEN GROUP	840 FULTON ST	BROOKLYN
CA996	840 FULTON LLC - C/O DATEN GROUP	840 FULTON ST	BROOKLYN
CA996	840 FULTON LLC - C/O DATEN GROUP	840 FULTON ST	BROOKLYN
CA996	840 FULTON LLC - C/O DATEN GROUP	840 FULTON ST	BROOKLYN
CA996	840 FULTON LLC - C/O DATEN GROUP	840 FULTON ST	BROOKLYN
CA994	840 FULTON STREET	840 FULTON STREET	NEW YORK CITY
CA997	840 FULTON STREET	840 FULTON STREET	BROOKLYN
CA998	FULTON AUTO REPAIR INC	840 FULTON STREET	BROOKLYN
CA989	C L R AUTO SERVICE	846 FULTON ST	BROOKLYN
CA991	CONSTRUCTION SITE/ FORMER GAS STATION	846 FULTON ST	BROOKLYN
CA991	CONSTRUCTION SITE/ FORMER GAS STATION	846 FULTON ST	BROOKLYN
CA991	CONSTRUCTION SITE/ FORMER GAS STATION	846 FULTON ST	BROOKLYN
CA990	COASTAL GAS STATION	846 FULTON STREET	BROOKLYN
CA990	COASTAL GAS STATION	846 FULTON STREET	BROOKLYN
CA990	COASTAL GAS STATION	846 FULTON STREET	BROOKLYN
C25	LOT 71,TAXBLOCK 1122	847 PACIFIC STREET	BROOKLYN
C9	CON EDISON	848 ATLANTIC AVE	BROOKLYN
C11	CON EDISON SERVICE BOX: 14807	848 ATLANTIC AVE	BROOKLYN
C11	CON EDISON SERVICE BOX: 14807	848 ATLANTIC AVE	BROOKLYN

C11	CON EDISON SERVICE BOX: 14807	848 ATLANTIC AVE	BROOKLYN
C11	CON EDISON SERVICE BOX: 14807	848 ATLANTIC AVE	BROOKLYN
C40	LOT 70,TAXBLOCK 1122	849 PACIFIC STREET	BROOKLYN
GQ1729	79-97 4TH AVENUE	85 4TH AVENUE	BROOKLYN
GE1697	85 EASTERN PKWY/BKLYN	85 EASTERN PARKWAY	NEW YORK CITY
GE1697	85 EASTERN PKWY/BKLYN	85 EASTERN PARKWAY	NEW YORK CITY
GE1697	85 EASTERN PKWY/BKLYN	85 EASTERN PARKWAY	NEW YORK CITY
K555	CON EDISON	85 HERKIMER ST	BROOKLYN
K556	CON EDISON SERVICE BOX: 20887	85 HERKIMER ST	BROOKLYN
BB701	CON EDISON SERVICE BOX: 29168	85 LEFFERTS PL	BROOKLYN
BB701	CON EDISON SERVICE BOX: 29168	85 LEFFERTS PL	BROOKLYN
1676	850 SAINT MARKS OWNERS CO	850 SAINT MARKS AVE	BROOKLYN
1676	850 SAINT MARKS OWNERS CO	850 SAINT MARKS AVE	BROOKLYN
1676	850 SAINT MARKS OWNERS CO	850 SAINT MARKS AVE	BROOKLYN
C26	LOT 69,TAXBLOCK 1122	851 PACIFIC STREET	BROOKLYN
1658	RES.	852 PROSPECT PLACE	BROOKLYN
1658	RES.	852 PROSPECT PLACE	BROOKLYN
1658	RES.	852 PROSPECT PLACE	BROOKLYN
B316	CON EDISON	853 ATLANTIC AVE	BROOKLYN
B317	CON ED	853 ATLANTIC AVE	BROOKLYN
B318	CON EDISON	853 ATLANTIC AVE	BROOKLYN
C20	CON EDISON	856 ATLANTIC AVE	BROOKLYN
C34	CON EDISON	856 ATLANTIC AVE	BROOKLYN
C34	CON EDISON	856 ATLANTIC AVE	BROOKLYN
C34	CON EDISON	856 ATLANTIC AVE	BROOKLYN
C38	CON EDISON	856 ATLANTIC AVE	BROOKLYN
C36	LOT 10,TAXBLOCK 1122	856 ATLANTIC AVENUE	BROOKLYN
BW957	M M C GALE FRENCH CLEANERS INC	856 FULTON ST	BROOKLYN
BW957	M M C GALE FRENCH CLEANERS INC	856 FULTON ST	BROOKLYN
BW957	M M C GALE FRENCH CLEANERS INC	856 FULTON ST	BROOKLYN
BW958	GALE MME E CLEANERS SUCCESORS	856 FULTON ST	BROOKLYN
AF516	SR. JOSEPH CHURCH	856 PACIFIC ST	BROOKLYN
B319	LOT 67,TAXBLOCK 2012	857 ATLANTIC AVENUE	BROOKLYN
C18	LOT 11,TAXBLOCK 1122	858 ATLANTIC AVENUE	BROOKLYN
B320	LOT 65,TAXBLOCK 2012	859 ATLANTIC AVENUE	BROOKLYN
DZ1328	CON EDISON	86 PUTNAM AVE	BROOKLYN
DZ1329	CON EDISON	86 PUTNAM AVE	BROOKLYN
B31	PARTS EXPRESS II INC	860-64 ATLANTIC AVE	BROOKLYN
B7	CON EDISON	862 ATLANTIC AVE	BROOKLYN
B12	CON EDISON	862 ATLANTIC AVE	BROOKLYN
B13	CON EDISON	862 ATLANTIC AVE	BROOKLYN
B13	CON EDISON	862 ATLANTIC AVE	BROOKLYN
B13	CON EDISON	862 ATLANTIC AVE	BROOKLYN
C375	CON EDISON	863 PACIFIC ST	BROOKLYN
C376	CON EDISON	863 PACIFIC ST	BROOKLYN
C376	CON EDISON	863 PACIFIC ST	BROOKLYN
C376	CON EDISON	863 PACIFIC ST	BROOKLYN
C377	CON EDISON	863 PACIFIC ST	BROOKLYN

B21	MASTER CHEF WHOLESALE	864 ATLANTIC AVE	BROOKLYN
B21	MASTER CHEF WHOLESALE	864 ATLANTIC AVE	BROOKLYN
B21	MASTER CHEF WHOLESALE	864 ATLANTIC AVE	BROOKLYN
B17	LOT 14,TAXBLOCK 1122	864 ATLANTIC AVENUE	BROOKLYN
B19	LOT 15,TAXBLOCK 1122	866 ATLANTIC AVENUE	BROOKLYN
B29	LOT 16,TAXBLOCK 1122	868 ATLANTIC AVENUE	BROOKLYN
Z258	LOT 92,TAXBLOCK 1142	871 BERGEN STREET	BROOKLYN
Z258	LOT 92,TAXBLOCK 1142	871 BERGEN STREET	BROOKLYN
Z422	APARTMENT BUILDING - FLOOD WITH OIL	874 BERGEN STREET	BROOKLYN
Z422	APARTMENT BUILDING - FLOOD WITH OIL	874 BERGEN STREET	BROOKLYN
Z422	APARTMENT BUILDING - FLOOD WITH OIL	874 BERGEN STREET	BROOKLYN
Z422	APARTMENT BUILDING - FLOOD WITH OIL	874 BERGEN STREET	BROOKLYN
Z422	APARTMENT BUILDING - FLOOD WITH OIL	874 BERGEN STREET	BROOKLYN
Z422	APARTMENT BUILDING - FLOOD WITH OIL	874 BERGEN STREET	BROOKLYN
Z422	APARTMENT BUILDING - FLOOD WITH OIL	874 BERGEN STREET	BROOKLYN
Z422	APARTMENT BUILDING - FLOOD WITH OIL	874 BERGEN STREET	BROOKLYN
Z422	APARTMENT BUILDING - FLOOD WITH OIL	874 BERGEN STREET	BROOKLYN
AF517	CON EDISON	874 PACIFIC ST	BROOKLYN
AF522	CON EDISON	876 PACIFIC ST	BROOKLYN
B27	LOT 21,TAXBLOCK 1122	878 ATLANTIC AVENUE	BROOKLYN
Z255	873-879 LLC	879 BERGEN STREET	BROOKLYN
Z260		879 BERGEN STREET	BROOKLYN
Z260		879 BERGEN STREET	BROOKLYN
Z260		879 BERGEN STREET	BROOKLYN
Z260		879 BERGEN STREET	BROOKLYN
Z425	880 BERGEN ST	880 BERGEN ST.	BROOKLYN
BW898	882 FULTON STREET	882 FULTON STREET	BROOKLYN
BW899	LOT 30,TAXBLOCK 2011	882 FULTON STREET	BROOKLYN
BW899	LOT 30,TAXBLOCK 2011	882 FULTON STREET	BROOKLYN
BW900	882 FULTON STREET (502-506 WAVERLY)	882 FULTON STREET	NEW YORK CITY
BI953	LOT 27,TAXBLOCK 2012	884 FULTON STREET	BROOKLYN
B373	CON EDISON SERVICE BOX: 33263	885 PACIFIC ST	BROOKLYN
B373	CON EDISON SERVICE BOX: 33263	885 PACIFIC ST	BROOKLYN
Z257	LOT 85,TAXBLOCK 1142	887 BERGEN STREET	BROOKLYN
Z257	LOT 85,TAXBLOCK 1142	887 BERGEN STREET	BROOKLYN
B374	CON EDISON SERVICE BOX: 33267	887 PACIFIC ST	BROOKLYN
B374	CON EDISON SERVICE BOX: 33267	887 PACIFIC ST	BROOKLYN
B37	LOT 26,TAXBLOCK 1122	888 ATLANTIC AVENUE	BROOKLYN
DP1406	CON EDISON SERVICE BOX: 20560	89 HANCOCK ST	BROOKLYN
DP1406	CON EDISON SERVICE BOX: 20560	89 HANCOCK ST	BROOKLYN
DP1406	CON EDISON SERVICE BOX: 20560	89 HANCOCK ST	BROOKLYN

DP1406	CON EDISON SERVICE BOX: 20560	89 HANCOCK ST	BROOKLYN
1714	89 KINGSTON AV	89 KINGSTON AVE	BROOKLYN
1714	89 KINGSTON AV	89 KINGSTON AVE	BROOKLYN
1714	89 KINGSTON AV	89 KINGSTON AVE	BROOKLYN
BB702	CON EDISON SERVICE BOX: 29177	89 LEFFERTS PL	BROOKLYN
BB702	CON EDISON SERVICE BOX: 29177	89 LEFFERTS PL	BROOKLYN
BB705	CON EDISON	89 LEFFERTS PL	BROOKLYN
BB705	CON EDISON	89 LEFFERTS PL	BROOKLYN
BB704	89 LEFFERTS PLACE HDFC-P	89 LEFFERTS PLACE	BROOKLYN
1708	RESIDENTIAL	891 ST. MARKS AVE	BROOKLYN
1708	RESIDENTIAL	891 ST. MARKS AVE	BROOKLYN
1708	RESIDENTIAL	891 ST. MARKS AVE	BROOKLYN
BB703	89-105 LEFFERTS	89-105 LEFFERTS PLACE	BROOKLYN
Z430	892 BERGEN STREET LLC	892 BERGEN STREET	BROOKLYN
Z431	892 BERGEN STREET	892 BERGEN STREET	BROOKLYN
Z431	892 BERGEN STREET	892 BERGEN STREET	BROOKLYN
Z431	892 BERGEN STREET	892 BERGEN STREET	BROOKLYN
BI954	LOT 10,TAXBLOCK 2012	892 FULTON STREET	BROOKLYN
BI955	LOT 32,TAXBLOCK 2012	894 FULTON STREET	BROOKLYN
M211	NYCDEP DERTA	895 DEAN ST	BROOKLYN
M247	NYCDEP DERTA	895 DEAN ST	BROOKLYN
M179	CON EDISON	897 DEAN ST	BROOKLYN
M179	CON EDISON	897 DEAN ST	BROOKLYN
M179	CON EDISON	897 DEAN ST	BROOKLYN
M180	CON EDISON	897 DEAN ST	BROOKLYN
M181	CON EDISON	897 DEAN ST	BROOKLYN
M182	CON EDISON	897 DEAN ST	BROOKLYN
AF378	CON EDISON SERVICE BOX: 33266	897 PACIFIC ST	BROOKLYN
AF378	CON EDISON SERVICE BOX: 33266	897 PACIFIC ST	BROOKLYN
DJ1292	90 DOWNING STREET	90 DOWNING STREET	BROOKLYN
BB589	CON EDISON SERVICE BOX: 29176	90 LEFFERTS PL	BROOKLYN
BB589	CON EDISON SERVICE BOX: 29176	90 LEFFERTS PL	BROOKLYN
BB590	CON EDISON	90 LEFFERTS PL	BROOKLYN
BI973	900 FULTON STREET	900 FULTON STREET	BROOKLYN
BI973	900 FULTON STREET	900 FULTON STREET	BROOKLYN
BI973	900 FULTON STREET	900 FULTON STREET	BROOKLYN
CA1035	900 FULTON ST/BROOKLYN	900 FULTON STREET	NEW YORK CITY
CA1035	900 FULTON ST/BROOKLYN	900 FULTON STREET	NEW YORK CITY
CA1035	900 FULTON ST/BROOKLYN	900 FULTON STREET	NEW YORK CITY
CA1035	900 FULTON ST/BROOKLYN	900 FULTON STREET	NEW YORK CITY
CA1035	900 FULTON ST/BROOKLYN	900 FULTON STREET	NEW YORK CITY
CA1035	900 FULTON ST/BROOKLYN	900 FULTON STREET	NEW YORK CITY
AG554	PACIFIC AUTO CLINIC	904 PACIFIC ST	BROOKLYN
H322	LOT 67,TAXBLOCK 2018	905 ATLANTIC AVENUE	BROOKLYN
H283	LOT 62,TAXBLOCK 2018	909 ATLANTIC AVENUE	BROOKLYN
AA256	CON EDISON	909 BERGEN	BROOKLYN
AA259	CON EDISON SERVICE BOX: 18251	909 BERGEN	BROOKLYN
AA259	CON EDISON SERVICE BOX: 18251	909 BERGEN	BROOKLYN

H326	911-917 ATLANTIC AVENUE	911 ATLANTIC AVENUE	NEW YORK CITY
H327	LOT 64,TAXBLOCK 2018	911 ATLANTIC AVENUE	BROOKLYN
H327	LOT 64,TAXBLOCK 2018	911 ATLANTIC AVENUE	BROOKLYN
D23	JACKSON ROBERT	914 ATLANTIC AVE	BROOKLYN
H324	LOT 63,TAXBLOCK 2018	915 ATLANTIC AVENUE	BROOKLYN
M204	CON EDISON	915 DEAN ST	BROOKLYN
M204	CON EDISON	915 DEAN ST	BROOKLYN
M221	CON EDISON	915 DEAN ST	BROOKLYN
M224	CON EDISON	915 DEAN ST	BROOKLYN
BM950	DGALAS CLEANERS	916 FULTON ST	BROOKLYN
BM951	MEGA CLEANERS	916 FULTON ST	BROOKLYN
BM951	MEGA CLEANERS	916 FULTON ST	BROOKLYN
BM951	MEGA CLEANERS	916 FULTON ST	BROOKLYN
BM951	MEGA CLEANERS	916 FULTON ST	BROOKLYN
BM952	MEGA CLEANERS	916 FULTON ST	BROOKLYN
D22	CON EDISON	918 ATLANTIC AVE	BROOKLYN
D32	CON EDISON	918 ATLANTIC AVE	BROOKLYN
D32	CON EDISON	918 ATLANTIC AVE	BROOKLYN
D32	CON EDISON	918 ATLANTIC AVE	BROOKLYN
D39	CON EDISON	918 ATLANTIC AVE	BROOKLYN
BM949	NARVYS CLEANERS CORP	918 FULTON ST	BROOKLYN
H330	LOT 61,TAXBLOCK 2018	919 ATLANTIC AVENUE	BROOKLYN
K79	SPILL NUMBER 0104978	92 HERKIMER ST	BROOKLYN
K79	SPILL NUMBER 0104978	92 HERKIMER ST	BROOKLYN
K79	SPILL NUMBER 0104978	92 HERKIMER ST	BROOKLYN
K89	CON EDISON	92 HERKIMER ST	BROOKLYN
K89	CON EDISON	92 HERKIMER ST	BROOKLYN
K89	CON EDISON	92 HERKIMER ST	BROOKLYN
K143	FRIENDSHIP BAPTIST CHURCH	92 HERKIMER STREET	BROOKLYN
DO1321	CON EDISON	92 UNDERHILL AVE	BROOKLYN
H332	LOT 60,TAXBLOCK 2018	921 ATLANTIC AVENUE	BROOKLYN
H333	KEEP IT RUNNING AUTO REPAIR INC.	921 ATLANTIC AVENUE	BROOKLYN
AA465	LOT 40,TAXBLOCK 1149	922 BERGEN STREET	BROOKLYN
H336	LOT 59,TAXBLOCK 2018	923 ATLANTIC AVENUE	BROOKLYN
H397	WORST BROTHERS	923 PACIFIC ST	BROOKLYN
AP467	LOT 41,TAXBLOCK 1149	924 BERGEN STREET	BROOKLYN
AP468	BRAGLEY SHIPPING & CARRYING CASE CORP	924 BERGEN STREET	BROOKLYN
AP468	BRAGLEY SHIPPING & CARRYING CASE CORP	924 BERGEN STREET	BROOKLYN
AP468	BRAGLEY SHIPPING & CARRYING CASE CORP	924 BERGEN STREET	BROOKLYN
AP468	BRAGLEY SHIPPING & CARRYING CASE CORP	924 BERGEN STREET	BROOKLYN
H284	925 ATLANTIC AVENUE	925 ATLANTIC AVENUE	BROOKLYN
H285	925 ATLANTIC AVENUE	925 ATLANTIC AVENUE	NEW YORK CITY
AA263	925 BERGEN ST.	925 BERGEN STREET	BROOKLYN
H286	OER SITE- 16CVCP066K	925-927 ATLANTIC AVE	BROOKLYN
H286	OER SITE- 16CVCP066K	925-927 ATLANTIC AVE	BROOKLYN
H286	OER SITE- 16CVCP066K	925-927 ATLANTIC AVE	BROOKLYN
D30	UNIVERSAL TRANSMISSIONS INC	926 ATLANTIC AVE	BROOKLYN
AC328	CON EDISON	927 ATLANTIC AVE FRONT OF	BROOKLYN

AC328	CON EDISON	927 ATLANTIC AVE FRONT OF	BROOKLYN
AC329	CON EDISON SERVICE BOX: 14822	927 ATLANTIC AVE FRONT OF	BROOKLYN
AC329	CON EDISON SERVICE BOX: 14822	927 ATLANTIC AVE FRONT OF	BROOKLYN
AC334	929 ATLANTIC AVENUE	929 ATLANTIC AVENUE	NEW YORK CITY
AC335	LOT 56,TAXBLOCK 2018	929 ATLANTIC AVENUE	BROOKLYN
AC335	LOT 56,TAXBLOCK 2018	929 ATLANTIC AVENUE	BROOKLYN
AC337	LOT 55,TAXBLOCK 2018	931 ATLANTIC AVENUE	BROOKLYN
1726	SEACREST LINEN	931 CARROLL ST	BROOKLYN
1726	SEACREST LINEN	931 CARROLL ST	BROOKLYN
1726	SEACREST LINEN	931 CARROLL ST	BROOKLYN
1726	SEACREST LINEN	931 CARROLL ST	BROOKLYN
1726	SEACREST LINEN	931 CARROLL ST	BROOKLYN
AN473	CON EDISON	932 PACIFIC ST	BROOKLYN
AC331	LOT 54,TAXBLOCK 2018	933 ATLANTIC AVENUE	BROOKLYN
AA296	CON EDISON	933 BERGEN ST	BROOKLYN
AA301	CON EDISON	933 BERGEN ST	BROOKLYN
AA304	CON EDISON	933 BERGEN ST	BROOKLYN
AA305	CON EDISON	933 BERGEN ST	BROOKLYN
AA297	CON EDISON	933 BERGEN ST FRONT OF	BROOKLYN
AA306	CON EDISON	933 BERGEN ST FRONT OF	BROOKLYN
AA299	CON EDISON	933 BERGEN ST VAULT2594	BROOKLYN
AA300	CON EDISON	933 BERGEN ST VAULT2594	BROOKLYN
AA302	CON EDISON	933 BERGEN ST VAULT2594	BROOKLYN
AA295	CON EDISON	933 BERGEN ST VAULT2760	BROOKLYN
AA298	CON EDISON	933 BERGEN ST VAULT2760	BROOKLYN
AA303	CON EDISON	933 BERGEN ST VAULT2760	BROOKLYN
AN456	CON EDISON	934 PACIFIC ST	BROOKLYN
AP460	CON EDISON SERVICE BOX: 18253	936 BERGEN ST	BROOKLYN
AP460	CON EDISON SERVICE BOX: 18253	936 BERGEN ST	BROOKLYN
DB1128	LOT 1,TAXBLOCK 1978	937 FULTON STREET	BROOKLYN
DB1128	LOT 1,TAXBLOCK 1978	937 FULTON STREET	BROOKLYN
DB1128	LOT 1,TAXBLOCK 1978	937 FULTON STREET	BROOKLYN
DB1128	LOT 1,TAXBLOCK 1978	937 FULTON STREET	BROOKLYN
DB1128	LOT 1,TAXBLOCK 1978	937 FULTON STREET	BROOKLYN
DB1128	LOT 1,TAXBLOCK 1978	937 FULTON STREET	BROOKLYN
DB1128	LOT 1,TAXBLOCK 1978	937 FULTON STREET	BROOKLYN
DB1129	AFFILIATED SERVICES & RESOURCES CORP.	937 FULTON STREET	BROOKLYN
H61	CON EDISON	940 ATLANTIC AVE	BROOKLYN
AC288	GRAND SERVICE STATION	941 ATLANTIC AVE	BROOKLYN
AC287	ST YASSINE CORP.	941 ATLANTIC AVENUE	BROOKLYN
CM1056	941 FULTON STREET	941 FULTON STREET	BROOKLYN
CC974	FULTON STREET CLEANERS	942 FULTON ST	NEW YORK - BROOKL
AK518	CON ED	943 BERGEN ST	BROOKLYN
AK519	CON EDISON	943 BERGEN ST	BROOKLYN
AK520	CON EDISON	943 BERGEN ST	BROOKLYN
DY1515	MARCY AVENUE	944 MARCY AVENUE	BROOKLYN
AK601	945 BERGEN STREET LLC	945 BERGEN ST	BROOKLYN
AK601	945 BERGEN STREET LLC	945 BERGEN ST	BROOKLYN

AK601	945 BERGEN STREET LLC	945 BERGEN ST	BROOKLYN
AK601	945 BERGEN STREET LLC	945 BERGEN ST	BROOKLYN
AK601	945 BERGEN STREET LLC	945 BERGEN ST	BROOKLYN
AK600	NASSAU BREWING COMPANY LANDLORD LLC	945 BERGEN ST LOT 48	BROOKLYN
AK597	945 BERGEN STREET (FRANKLIN AVENUE LOFT	945 BERGEN STREET	NEW YORK CITY
AK598	COMMERCIAL PROPERTY	945 BERGEN STREET	BROOKLYN
AK598	COMMERCIAL PROPERTY	945 BERGEN STREET	BROOKLYN
AK598	COMMERCIAL PROPERTY	945 BERGEN STREET	BROOKLYN
AK598	COMMERCIAL PROPERTY	945 BERGEN STREET	BROOKLYN
AK598	COMMERCIAL PROPERTY	945 BERGEN STREET	BROOKLYN
AK598	COMMERCIAL PROPERTY	945 BERGEN STREET	BROOKLYN
AK599	945 BERGEN STREET, LLC	945 BERGEN STREET	BROOKLYN
AK599	945 BERGEN STREET, LLC	945 BERGEN STREET	BROOKLYN
H48	CON EDISON SERVICE BOX: 14826	948 ATLANTIC AVE FRONT OF	BROOKLYN
H48	CON EDISON SERVICE BOX: 14826	948 ATLANTIC AVE FRONT OF	BROOKLYN
H56	CON EDISON	948 ATLANTIC AVE FRONT OF	BROOKLYN
CC889	MANHOLE 2967	950 FULTON ST	BROOKLYN
CC889	MANHOLE 2967	950 FULTON ST	BROOKLYN
CC889	MANHOLE 2967	950 FULTON ST	BROOKLYN
CC888	ADELPHI STATION	950 FULTON STREET	BROOKLYN
S208	LOT 97,TAXBLOCK 1134	951 DEAN STREET	BROOKLYN
AP698	CON EDISON	956 BERGEN ST	BROOKLYN
AP698	CON EDISON	956 BERGEN ST	BROOKLYN
AP698	CON EDISON	956 BERGEN ST	BROOKLYN
AP699	CON EDISON SERVICE BOX: 18256	956 BERGEN ST	BROOKLYN
AP699	CON EDISON SERVICE BOX: 18256	956 BERGEN ST	BROOKLYN
E192	LOT 11,TAXBLOCK 1133	958 PACIFIC STREET	BROOKLYN
H60	CON EDISON - MANHOLE 14828	960 ATLANTIC AVENUE	BROOKLYN
H60	CON EDISON - MANHOLE 14828	960 ATLANTIC AVENUE	BROOKLYN
H60	CON EDISON - MANHOLE 14828	960 ATLANTIC AVENUE	BROOKLYN
E87	LOT 12,TAXBLOCK 1133	960 PACIFIC STREET	BROOKLYN
1702	960 STERLING CORP	960 STERLING CORP	BROOKLYN
1702	960 STERLING CORP	960 STERLING CORP	BROOKLYN
1702	960 STERLING CORP	960 STERLING CORP	BROOKLYN
F338	963 ATLANTIC AVENUE	963 ATLANTIC AVENUE	NEW YORK CITY
F339	LOT 80,TAXBLOCK 2019	963 ATLANTIC AVENUE	BROOKLYN
F339	LOT 80,TAXBLOCK 2019	963 ATLANTIC AVENUE	BROOKLYN
F339	LOT 80,TAXBLOCK 2019	963 ATLANTIC AVENUE	BROOKLYN
F339	LOT 80,TAXBLOCK 2019	963 ATLANTIC AVENUE	BROOKLYN
F339	LOT 80,TAXBLOCK 2019	963 ATLANTIC AVENUE	BROOKLYN
CM1093	MARVELLA CLEANERS	963 FULTON AVE	BROOKLYN
BS780	CON EDISON	966 BERGEN ST	BROOKLYN
F400	COMMERCIAL SITE - TTF	967 ATLANITC AVE	BROOKLYN
F400	COMMERCIAL SITE - TTF	967 ATLANITC AVE	BROOKLYN
F400	COMMERCIAL SITE - TTF	967 ATLANITC AVE	BROOKLYN
F401	BEAR WHEEL ALIGNMENT	967 ATLANTIC AVE	BROOKLYN
F399	LOT 75,TAXBLOCK 2019	967 ATLANTIC AVENUE	BROOKLYN
AX565	CON EDISON SERVICE BOX: 20894	97 HERKIMER ST	BROOKLYN

AX565	CON EDISON SERVICE BOX: 20894	97 HERKIMER ST	BROOKLYN
H50	CON EDISON SERVICE BOX: 14829	970 ATLANTIC AVE	BROOKLYN
H50	CON EDISON SERVICE BOX: 14829	970 ATLANTIC AVE	BROOKLYN
H69	CON EDISON	970 ATLANTIC AVE	BROOKLYN
F293	SAMADHI AUTOS INC D/B/A DR. NICKS TRANS	971 ATLANTIC AVENUE	BROOKLYN
CI959	LOT 30,TAXBLOCK 2014	974 FULTON STREET	BROOKLYN
F291	PEP BOYS 575	975-983 ATLANTIC AVE	BROOKLYN
F291	PEP BOYS 575	975-983 ATLANTIC AVE	BROOKLYN
F291	PEP BOYS 575	975-983 ATLANTIC AVE	BROOKLYN
F292	PEP BOYS 575	975-983 ATLANTIC AVE	BROOKLYN
CI960	CON EDISON	976 FULTON ST	BROOKLYN
CI960	CON EDISON	976 FULTON ST	BROOKLYN
CI976	LOT 32,TAXBLOCK 2014	978 FULTON STREET	BROOKLYN
E44	EMP PACIFIC	979 PACIFIC ST	BROOKLYN
E45	EMP PACIFIC	979 PACIFIC ST	BROOKLYN
E49	979 PACIFIC STREET	979 PACIFIC STREET	BROOKLYN
E57	979 PACIFIC STREET	979 PACIFIC STREET	NEW YORK CITY
E71	SAIKA AUTO INTL INC	980 ATLANTIC AVE	BROOKLYN
E71	SAIKA AUTO INTL INC	980 ATLANTIC AVE	BROOKLYN
E71	SAIKA AUTO INTL INC	980 ATLANTIC AVE	BROOKLYN
E71	SAIKA AUTO INTL INC	980 ATLANTIC AVE	BROOKLYN
F343	LOT 63,TAXBLOCK 2019	983 ATLANTIC AVENUE	BROOKLYN
F343	LOT 63,TAXBLOCK 2019	983 ATLANTIC AVENUE	BROOKLYN
F290	CON EDISON	985 ATLANTIC AVE	BROOKLYN
T240	CON EDISON SERVICE BOX: 19294	986 DEAN ST	BROOKLYN
T240	CON EDISON SERVICE BOX: 19294	986 DEAN ST	BROOKLYN
FX1663	SMITH RESIDENCE	99 ST MARKS AVE	BROOKLYN
FX1663	SMITH RESIDENCE	99 ST MARKS AVE	BROOKLYN
FX1663	SMITH RESIDENCE	99 ST MARKS AVE	BROOKLYN
E58	ATLANTIC ARMATURE CO INC	990 ATLANTIC AVE	BROOKLYN
E58	ATLANTIC ARMATURE CO INC	990 ATLANTIC AVE	BROOKLYN
E58	ATLANTIC ARMATURE CO INC	990 ATLANTIC AVE	BROOKLYN
E67	990 ATLANTIC AVE	990 ATLANTIC AVE	BROOKLYN
E67	990 ATLANTIC AVE	990 ATLANTIC AVE	BROOKLYN
E67	990 ATLANTIC AVE	990 ATLANTIC AVE	BROOKLYN
M124	LOT 32,TAXBLOCK 1133	998 PACIFIC STREET	BROOKLYN
I342	A&J ATOMATIC TRANSMISSIONS PWR	999 ATLANTIC AVE	BROOKLYN
I341	LOT 60,TAXBLOCK 2019	999 ATLANTIC AVENUE	BROOKLYN
AU539	DRUM RUN	ACROSS FROM 812 PACIFIC S	BROOKLYN
AU539	DRUM RUN	ACROSS FROM 812 PACIFIC S	BROOKLYN
AU539	DRUM RUN	ACROSS FROM 812 PACIFIC S	BROOKLYN
FK1622	CONSOLIDATED EDISON	ADELPHI & FULTON	BROOKLYN
BN746	ATLANTIC AVE	AND CLAIRMONT AVE	BROOKLYN
BN746	ATLANTIC AVE	AND CLAIRMONT AVE	BROOKLYN
BN746	ATLANTIC AVE	AND CLAIRMONT AVE	BROOKLYN
L201	NYNEX	ATLANTIC & BEDFORD	BROOKLYN
DV1334	ATLANTIC MERIT	ATLANTIC & CARLTON AVE.	NEW YORK CITY
DV1334	ATLANTIC MERIT	ATLANTIC & CARLTON AVE.	NEW YORK CITY

DV1334	ATLANTIC MERIT	ATLANTIC & CARLTON AVE.	NEW YORK CITY
D28	TWO QUARTS OIL IN MANHOLE #2908	ATLANTIC & WASHINGTON AVE	BROOKLYN
D28	TWO QUARTS OIL IN MANHOLE #2908	ATLANTIC & WASHINGTON AVE	BROOKLYN
D28	TWO QUARTS OIL IN MANHOLE #2908	ATLANTIC & WASHINGTON AVE	BROOKLYN
D41	ATLANTIC & WASHINGTON AVE	ATLANTIC & WASHINGTON AVE	BROOKLYN
D41	ATLANTIC & WASHINGTON AVE	ATLANTIC & WASHINGTON AVE	BROOKLYN
D41	ATLANTIC & WASHINGTON AVE	ATLANTIC & WASHINGTON AVE	BROOKLYN
L161	BEDFORD AVENUE BETWEEN	ATLANTIC AND HERKIMER	BROOKLYN
L161	BEDFORD AVENUE BETWEEN	ATLANTIC AND HERKIMER	BROOKLYN
L161	BEDFORD AVENUE BETWEEN	ATLANTIC AND HERKIMER	BROOKLYN
O229	MANHOLE 3168	ATLANTIC AND PERRY PLACE	BROOKLYN
O229	MANHOLE 3168	ATLANTIC AND PERRY PLACE	BROOKLYN
O229	MANHOLE 3168	ATLANTIC AND PERRY PLACE	BROOKLYN
L149	CON EDISON MANHOLE: 14870	ATLANTIC AVE & BEDFORD AVE	BROOKLYN
L149	CON EDISON MANHOLE: 14870	ATLANTIC AVE & BEDFORD AVE	BROOKLYN
Q113	MANHOLE 2956	ATLANTIC AVE & FRANKLIN	BROOKLYN
Q113	MANHOLE 2956	ATLANTIC AVE & FRANKLIN	BROOKLYN
Q113	MANHOLE 2956	ATLANTIC AVE & FRANKLIN	BROOKLYN
D33	CONSOLIDATED EDISON	ATLANTIC AVE & WASHINGTON	BROOKLYN
D35	CON EDISON	ATLANTIC AVE & WASHINGTON A	BROOKLYN
D35	CON EDISON	ATLANTIC AVE & WASHINGTON A	BROOKLYN
B10	MANHOLE # 2909	ATLANTIC AVE AND WAVERLY	BROOKLYN
B10	MANHOLE # 2909	ATLANTIC AVE AND WAVERLY	BROOKLYN
B10	MANHOLE # 2909	ATLANTIC AVE AND WAVERLY	BROOKLYN
BN947	ATLANTIC AVE AT CARLTON	ATLANTIC AVE AT CARLTON	BROOKLYN
BN947	ATLANTIC AVE AT CARLTON	ATLANTIC AVE AT CARLTON	BROOKLYN
BN947	ATLANTIC AVE AT CARLTON	ATLANTIC AVE AT CARLTON	BROOKLYN
G76	ON CORNER OF	ATLANTIC AVE/CLASSON AVE	BROOKLYN
G76	ON CORNER OF	ATLANTIC AVE/CLASSON AVE	BROOKLYN
G76	ON CORNER OF	ATLANTIC AVE/CLASSON AVE	BROOKLYN
Y242	ATLANTIC AVE/HERKIMER ST	ATLANTIC AVE/HERKIMER ST	NEW YORK CITY
Y242	ATLANTIC AVE/HERKIMER ST	ATLANTIC AVE/HERKIMER ST	NEW YORK CITY
Y242	ATLANTIC AVE/HERKIMER ST	ATLANTIC AVE/HERKIMER ST	NEW YORK CITY
AM458	RAILROAD OVERPASS	ATLANTIC AVE/NOSTRAND AVE	BROOKLYN
AM458	RAILROAD OVERPASS	ATLANTIC AVE/NOSTRAND AVE	BROOKLYN
AM458	RAILROAD OVERPASS	ATLANTIC AVE/NOSTRAND AVE	BROOKLYN
C8	CAR WASH	ATLANTIC AVE/VANDERBILT A	BROOKLYN
C8	CAR WASH	ATLANTIC AVE/VANDERBILT A	BROOKLYN
C8	CAR WASH	ATLANTIC AVE/VANDERBILT A	BROOKLYN
B24	MANHOLE 2909	ATLANTIC AVE/WAVERLY PL	BROOKLYN
B24	MANHOLE 2909	ATLANTIC AVE/WAVERLY PL	BROOKLYN
B24	MANHOLE 2909	ATLANTIC AVE/WAVERLY PL	BROOKLYN
H409	LOT 166,TAXBLOCK 2018	ATLANTIC AVENUE	BROOKLYN
C449	840 ATLANTIC AVENUE	ATLANTIC AVENUE	BROOKLYN
AM459	CON EDISON - MANHOLE 14879	ATLANTIC AVENUE AND NOSTRAN	BROOKLYN
AM459	CON EDISON - MANHOLE 14879	ATLANTIC AVENUE AND NOSTRAN	BROOKLYN
AM459	CON EDISON - MANHOLE 14879	ATLANTIC AVENUE AND NOSTRAN	BROOKLYN
D42	CON EDISON - MANHOLE 14817	ATLANTIC AVENUE AND UNDERHI	BROOKLYN

D42	CON EDISON - MANHOLE 14817	ATLANTIC AVENUE AND UNDERHI	BROOKLYN
O207	SPILL NUMBER 0203357	BEDFORD AVE & ATLANTIC AVE	BROOKLYN
O207	SPILL NUMBER 0203357	BEDFORD AVE & ATLANTIC AVE	BROOKLYN
O207	SPILL NUMBER 0203357	BEDFORD AVE & ATLANTIC AVE	BROOKLYN
BA605	VAULT 7370	BEDFORD AVE & DEAN ST	BROOKLYN
BA605	VAULT 7370	BEDFORD AVE & DEAN ST	BROOKLYN
BA605	VAULT 7370	BEDFORD AVE & DEAN ST	BROOKLYN
EE1525	CON EDISON MANHOLE 29537	BEDFORD AVE & PROSPECT PL	BROOKLYN
EE1526	CONSOLIDATED EDISON	BEDFORD AVE & PROSPECT PL	BROOKLYN
BA613	BEDFORD AVE AT DEAN ST	BEDFORD AVE AT DEAN ST	BROOKLYN
BA613	BEDFORD AVE AT DEAN ST	BEDFORD AVE AT DEAN ST	BROOKLYN
BA613	BEDFORD AVE AT DEAN ST	BEDFORD AVE AT DEAN ST	BROOKLYN
BA609	MANHOLE #23775	BEDFORD AVE NORTH DEAN ST	BROOKLYN
BA609	MANHOLE #23775	BEDFORD AVE NORTH DEAN ST	BROOKLYN
BA609	MANHOLE #23775	BEDFORD AVE NORTH DEAN ST	BROOKLYN
CK966	CON EDISON MANHOLE 65356	BERGEN ST & BEDFORD AVE	BROOKLYN
CK966	CON EDISON MANHOLE 65356	BERGEN ST & BEDFORD AVE	BROOKLYN
ES1491	CON EDISON MANHOLE 65354	BERGEN ST & CARLTON AVE	BROOKLYN
Z270	CONSOLIDATED EDISON	BERGEN ST & CLASSON AVE	BROOKLYN
Z271	CON EDISON MANHOLE 64672	BERGEN ST & CLASSON AVE	BROOKLYN
Z273	CONSOLIDATED EDISON	BERGEN ST & CLASSON AVE	BROOKLYN
AK546	CON EDISON	BERGEN ST & FRANKLIN AV	BROOKLYN
AK547	CON EDISON SERVICE BOX: 18261	BERGEN ST & FRANKLIN AVE	BROOKLYN
AK547	CON EDISON SERVICE BOX: 18261	BERGEN ST & FRANKLIN AVE	BROOKLYN
AK543	CON EDISON	BERGEN ST & FRANKLIN AVE NE	BROOKLYN
AK545	CON EDISON SERVICE BOX: 18254	BERGEN ST & FRANKLIN AVE NE	BROOKLYN
CB1021	CON EDISON MANHOLE 64663	BERGEN ST & VANDERBILT	BROOKLYN
CB1021	CON EDISON MANHOLE 64663	BERGEN ST & VANDERBILT	BROOKLYN
CB1023	CON EDISON	BERGEN ST & VANDERBILT	BROOKLYN
AT723	CON EDISON SERVICE BOX: 55566	BERGEN ST & WASHINGTON AVE	BROOKLYN
AT723	CON EDISON SERVICE BOX: 55566	BERGEN ST & WASHINGTON AVE	BROOKLYN
ES1490	CONSOLIDATED EDISON	BERGEN ST 401 W OF CARLTON A	BROOKLYN
AB279	218103; BERGEN ST AND GRAND AVE	BERGEN ST AND GRAND AVE	BROOKLYN
AB279	218103; BERGEN ST AND GRAND AVE	BERGEN ST AND GRAND AVE	BROOKLYN
AB279	218103; BERGEN ST AND GRAND AVE	BERGEN ST AND GRAND AVE	BROOKLYN
AB280	218494; BERGEN ST AND GRAND AVE	BERGEN ST AND GRAND AVE	BROOKLYN
AB280	218494; BERGEN ST AND GRAND AVE	BERGEN ST AND GRAND AVE	BROOKLYN
AB280	218494; BERGEN ST AND GRAND AVE	BERGEN ST AND GRAND AVE	BROOKLYN
AT724	CON EDISON MANHOLE 65355	BERGEN ST AND WASHINGTON A\	BROOKLYN
AT724	CON EDISON MANHOLE 65355	BERGEN ST AND WASHINGTON A\	BROOKLYN
CB1034	MANHOLE #M64663	BERGEN ST/VANDERBILT AVE	BROOKLYN
CB1034	MANHOLE #M64663	BERGEN ST/VANDERBILT AVE	BROOKLYN
CB1034	MANHOLE #M64663	BERGEN ST/VANDERBILT AVE	BROOKLYN
CB1020	MH 64663	BERGEN STREET & VANDERBILT A	BROOKLYN
CB1020	MH 64663	BERGEN STREET & VANDERBILT A	BROOKLYN
CB1020	MH 64663	BERGEN STREET & VANDERBILT A	BROOKLYN
AT721	MANHOLE # 65355	BERGEN/WASHINGTON	BROOKLYN
AT721	MANHOLE # 65355	BERGEN/WASHINGTON	BROOKLYN

AT721	MANHOLE # 65355	BERGEN/WASHINGTON	BROOKLYN
DV1324	NYCDOT BRIDGE BIN 2243290	CARLTON AVE	BROOKLYN
DV1324	NYCDOT BRIDGE BIN 2243290	CARLTON AVE	BROOKLYN
DV1324	NYCDOT BRIDGE BIN 2243290	CARLTON AVE	BROOKLYN
CH919	ROADWAY	CLASSON AND FULTON AVE	BROOKLYN
CH919	ROADWAY	CLASSON AND FULTON AVE	BROOKLYN
CH919	ROADWAY	CLASSON AND FULTON AVE	BROOKLYN
S216	CON EDISON MANHOLE: 2946	CLASSON AVE & DEAN ST	BROOKLYN
S236	CON EDISON MANHOLE: 2946	CLASSON AVE & DEAN ST	BROOKLYN
S236	CON EDISON MANHOLE: 2946	CLASSON AVE & DEAN ST	BROOKLYN
CH901	CON EDISON MANHOLE 2980	CLASSON AVE & FULTON ST	BROOKLYN
CH914	MAN HOLE #2981	CLASSON AVE & FULTON ST	BROOKLYN
CH914	MAN HOLE #2981	CLASSON AVE & FULTON ST	BROOKLYN
CH914	MAN HOLE #2981	CLASSON AVE & FULTON ST	BROOKLYN
CH917	CON EDISON MANHOLE: 2981	CLASSON AVE & FULTON ST	BROOKLYN
CH917	CON EDISON MANHOLE: 2981	CLASSON AVE & FULTON ST	BROOKLYN
CH920	MANHOLE 2981	CLASSON AVE & FULTON ST	BROOKLYN
CH920	MANHOLE 2981	CLASSON AVE & FULTON ST	BROOKLYN
CH920	MANHOLE 2981	CLASSON AVE & FULTON ST	BROOKLYN
CH921	MANHOLE #2972	CLASSON AVE & FULTON ST	BROOKLYN
CH921	MANHOLE #2972	CLASSON AVE & FULTON ST	BROOKLYN
CH921	MANHOLE #2972	CLASSON AVE & FULTON ST	BROOKLYN
AQ485	CON EDISON	CLASSON AVE & LEFFERTS PL	BROOKLYN
AQ486	CON EDISON	CLASSON AVE & LEFFERTS PL	BROOKLYN
AQ486	CON EDISON	CLASSON AVE & LEFFERTS PL	BROOKLYN
AQ486	CON EDISON	CLASSON AVE & LEFFERTS PL	BROOKLYN
AQ487	CON EDISON	CLASSON AVE & LEFFERTS PL	BROOKLYN
AQ488	CON EDISON	CLASSON AVE & LEFFERTS PL	BROOKLYN
A92	CON EDISON MANHOLE: 2950	CLASSON AVE & PACIFIC AVE NW	BROOKLYN
A92	CON EDISON MANHOLE: 2950	CLASSON AVE & PACIFIC AVE NW	BROOKLYN
BD690	CON EDISON	CLASSON AVE & ST MARKS AVE	BROOKLYN
BD694	CON EDISON SERVICE BOX: 41758	CLASSON AVE & ST MARKS AVE	BROOKLYN
CH911	MANHOLE 2980	CLASSON AVE NEAR FULTON	BROOKLYN
CH911	MANHOLE 2980	CLASSON AVE NEAR FULTON	BROOKLYN
CH911	MANHOLE 2980	CLASSON AVE NEAR FULTON	BROOKLYN
CH912	TM 817	CLASSON AVE/FULTON ST	BROOKLYN
CH912	TM 817	CLASSON AVE/FULTON ST	BROOKLYN
CH912	TM 817	CLASSON AVE/FULTON ST	BROOKLYN
A111	BELL ATLANTIC-NY	CLASSON AVE/PACIFIC ST	BROOKLYN
A111	BELL ATLANTIC-NY	CLASSON AVE/PACIFIC ST	BROOKLYN
BD696	CLASSON AVENUE	CLASSON AVENUE	BROOKLYN
BD696	CLASSON AVENUE	CLASSON AVENUE	BROOKLYN
BD696	CLASSON AVENUE	CLASSON AVENUE	BROOKLYN
BD696	CLASSON AVENUE	CLASSON AVENUE	BROOKLYN
BD696	CLASSON AVENUE	CLASSON AVENUE	BROOKLYN
BD696	CLASSON AVENUE	CLASSON AVENUE	BROOKLYN
BP850	CON EDISON	CLAVER PL & FULTON ST	BROOKLYN
BP851	CON EDISON	CLAVER PL & FULTON ST	BROOKLYN

BP853	CON EDISON	CLAVER PL & FULTON ST	BROOKLYN
EK1415	CON EDISON MANHOLE: 3005	CLAVER PL & PUTNAM AVE SW CC	BROOKLYN
EK1415	CON EDISON MANHOLE: 3005	CLAVER PL & PUTNAM AVE SW CC	BROOKLYN
BN748	DRUM RUN	CLERMONT AND ATLANTIC AVE	BROOKLYN
BN748	DRUM RUN	CLERMONT AND ATLANTIC AVE	BROOKLYN
BN748	DRUM RUN	CLERMONT AND ATLANTIC AVE	BROOKLYN
AK544	COMMERCIAL	CORNER OF FRANKLIN AVE AND B	BROOKLYN
AK544	COMMERCIAL	CORNER OF FRANKLIN AVE AND B	BROOKLYN
AK544	COMMERCIAL	CORNER OF FRANKLIN AVE AND B	BROOKLYN
AU664	CONSOLIDATED EDISON	DEAN & VANDERBILT	BROOKLYN
BA603	CON ED - MH 23775	DEAN ST & BEDFORD AVE	BROOKLYN
BA603	CON ED - MH 23775	DEAN ST & BEDFORD AVE	BROOKLYN
S200	CON ED - MH 2947	DEAN ST & CLASSON	BROOKLYN
S200	CON ED - MH 2947	DEAN ST & CLASSON	BROOKLYN
BH821	CON EDISON	DEAN ST & WASHINGTON AVE NV	BROOKLYN
BH821	CON EDISON	DEAN ST & WASHINGTON AVE NV	BROOKLYN
BH821	CON EDISON	DEAN ST & WASHINGTON AVE NV	BROOKLYN
BH822	CON EDISON	DEAN ST & WASHINGTON AVE NV	BROOKLYN
BH823	CON EDISON	DEAN ST & WASHINGTON AVE NV	BROOKLYN
S198	MANHOLE #2947	DEAN ST/CLASSON AVE	BROOKLYN
S198	MANHOLE #2947	DEAN ST/CLASSON AVE	BROOKLYN
S198	MANHOLE #2947	DEAN ST/CLASSON AVE	BROOKLYN
S223	BELL ATLANTIC-NY	DEAN ST/CLASSON AVE	BROOKLYN
S223	BELL ATLANTIC-NY	DEAN ST/CLASSON AVE	BROOKLYN
V349	SPILL NUMBER 0306264	DEAN ST/FRANKLIN AVE	BROOKLYN
V349	SPILL NUMBER 0306264	DEAN ST/FRANKLIN AVE	BROOKLYN
V349	SPILL NUMBER 0306264	DEAN ST/FRANKLIN AVE	BROOKLYN
BH810	FIVE GAL LEAK FROM XFMR #833	DEAN STREET & UNDERHILL AVEN	BROOKLYN
BH810	FIVE GAL LEAK FROM XFMR #833	DEAN STREET & UNDERHILL AVEN	BROOKLYN
BH810	FIVE GAL LEAK FROM XFMR #833	DEAN STREET & UNDERHILL AVEN	BROOKLYN
S209	MH 19290	DEAN STREET AND CLASSON	BROOKLYN
S209	MH 19290	DEAN STREET AND CLASSON	BROOKLYN
S209	MH 19290	DEAN STREET AND CLASSON	BROOKLYN
CN1032	MTA NYCT - DOWNING STREET SUBSTATION	DOWNING & FULTON ST	BROOKLYN
CN1032	MTA NYCT - DOWNING STREET SUBSTATION	DOWNING & FULTON ST	BROOKLYN
CN1032	MTA NYCT - DOWNING STREET SUBSTATION	DOWNING & FULTON ST	BROOKLYN
CN1033	MTA NYCT - DOWNING STREET SUBSTATION	DOWNING & FULTON ST	BROOKLYN
AQ717	CON EDISON	F/O 113 LEFFERTS PL	BROOKLYN
CE926	CON EDISON	F/O 1141 FULTON ST	BROOKLYN
EB1373	CON ED MH 4481	F/O 465 PARK PL	BROOKLYN
EB1373	CON ED MH 4481	F/O 465 PARK PL	BROOKLYN
CE1185	CON EDISON	F/O 482 FRANKLYN AVE	BROOKLYN
BI894	CON EDISON	F/O 530 WASHINGTON AVE	BROOKLYN
BI894	CON EDISON	F/O 530 WASHINGTON AVE	BROOKLYN
AU738	CON ED-MH 1796	F/O 585 VANDERBILT AVE	BROOKLYN
AU738	CON ED-MH 1796	F/O 585 VANDERBILT AVE	BROOKLYN
FP1633	CON EDISON	F/O 692 PARK PL	BROOKLYN
BY820	CON EDISON	FO 1205 DEAN ST	BROOKLYN

EB1366	CON EDISON	FO 487 PARK PL	BROOKLYN
BZ1059	CON EDISON	FO 508 NOSTRAND AVE	BROOKLYN
DW1454	CON EDISON	FO 51 JEFFERSON AVE	BROOKLYN
CQ1062	CON EDISON	FO 576 ST MARKS AVE	BROOKLYN
AK509	CON EDISON	FO 621 FRANKLIN AVE	BROOKLYN
S205	CON EDISON	FO 640 CLASSON AVE	BROOKLYN
BV948	CON EDISON	FO 668 FRANKLIN AVE	BROOKLYN
EY1577	CON EDISON	FO 936 MARCY AVE	BROOKLYN
X340	CONSOLIDATED EDISON	FRANKLIN & DEAN ST MH2944	BROOKLYN
AK548	CON EDISON SERVICE BOX: 18255	FRANKLIN AVE & BERGEN ST SE	BROOKLYN
AK548	CON EDISON SERVICE BOX: 18255	FRANKLIN AVE & BERGEN ST SE	BROOKLYN
X353	NYNEX-MANHOLE	FRANKLIN AVE & DEAN ST	BROOKLYN
X353	NYNEX-MANHOLE	FRANKLIN AVE & DEAN ST	BROOKLYN
BO845	MTA NYCT - FRANKLIN AVE STATION C LINE	FRANKLIN AVE & FULTON ST	BROOKLYN
BO845	MTA NYCT - FRANKLIN AVE STATION C LINE	FRANKLIN AVE & FULTON ST	BROOKLYN
BO845	MTA NYCT - FRANKLIN AVE STATION C LINE	FRANKLIN AVE & FULTON ST	BROOKLYN
DW1335	CON EDISON MANHOLE: 3007	FRANKLIN AVE & JEFFERSON AVE	BROOKLYN
DW1335	CON EDISON MANHOLE: 3007	FRANKLIN AVE & JEFFERSON AVE	BROOKLYN
DW1336	CON EDISON	FRANKLIN AVE & JEFFERSON ST	BROOKLYN
DW1336	CON EDISON	FRANKLIN AVE & JEFFERSON ST	BROOKLYN
DW1336	CON EDISON	FRANKLIN AVE & JEFFERSON ST	BROOKLYN
DW1337	CON EDISON	FRANKLIN AVE & JEFFERSON ST	BROOKLYN
DW1338	CON EDISON	FRANKLIN AVE & JEFFERSON ST	BROOKLYN
BV796	NYNEX	FRANKLIN AVE & SAINT MARKS A\	BROOKLYN
BV855	FRANKLIN AVE & ST MARKS	FRANKLIN AVE & ST MARKS	BROOKLYN
BV855	FRANKLIN AVE & ST MARKS	FRANKLIN AVE & ST MARKS	BROOKLYN
BV855	FRANKLIN AVE & ST MARKS	FRANKLIN AVE & ST MARKS	BROOKLYN
BV797	CON EDISON SERVICE BOX: 41766	FRANKLIN AVE & ST MARKS AVE	BROOKLYN
BV797	CON EDISON SERVICE BOX: 41766	FRANKLIN AVE & ST MARKS AVE	BROOKLYN
BV794	CON EDISON MANHOLE: 4569	FRANKLIN ST & ST MARKS AVE	BROOKLYN
BV794	CON EDISON MANHOLE: 4569	FRANKLIN ST & ST MARKS AVE	BROOKLYN
BV795	CON EDISON MANHOLE: 4569	FRANKLIN ST & ST MARKS AVE	BROOKLYN
DJ1218	CON EDISON	FRONT OF 11-24 PUTNAM AV	BROOKLYN
O250	CON EDISON	FRONT OF 1309 BEDFORD AV	BROOKLYN
EB1367	CON EDISON	FRONT OF 487 PARK PL	BROOKLYN
BM726	CON EDISON	FRONT OF 531 WASHINGTON AV	BROOKLYN
BM728	CON EDISON	FRONT OF 531 WASHINGTON AV	BROOKLYN
CA1113	CONSOLIDATED EDISON	FULTON & VANDERBILT AV MH28	BROOKLYN
CM1018	CONSOLIDATED EDISON	FULTON & WASHINGTON	BROOKLYN
BM979	221814; FULTON ST	FULTON ST	BROOKLYN
BM979	221814; FULTON ST	FULTON ST	BROOKLYN
BM979	221814; FULTON ST	FULTON ST	BROOKLYN
FK1621	CON EDISON MANHOLE 69588	FULTON ST & ADELPHI ST	BROOKLYN
FK1623	CON EDISON	FULTON ST & ADELPHI ST	BROOKLYN
CC1030	NYNEX-MANHOLE	FULTON ST & CAMBRIDGE AVE	BROOKLYN
CC1030	NYNEX-MANHOLE	FULTON ST & CAMBRIDGE AVE	BROOKLYN
CH915	CON EDISON	FULTON ST & CLASSON AVE	BROOKLYN
CH916	CON EDISON	FULTON ST & CLASSON AVE	BROOKLYN

CH918	CON EDISON	FULTON ST & CLASSON AVE	BROOKLYN
CH918	CON EDISON	FULTON ST & CLASSON AVE	BROOKLYN
CH918	CON EDISON	FULTON ST & CLASSON AVE	BROOKLYN
CH918	CON EDISON	FULTON ST & CLASSON AVE	BROOKLYN
CH902	BELL ATLANTIC-NY	FULTON ST & CLASSON AVE MH	BROOKLYN
BP849	CON EDISON	FULTON ST & CLAVER PL	BROOKLYN
BP852	CON EDISON	FULTON ST & CLAVER PL	BROOKLYN
BP854	CON EDISON	FULTON ST & CLAVER PL	BROOKLYN
DN1376	NYCTA - CLERMONT AVE SUBSTATION	FULTON ST & CLERMONT AVE	BROOKLYN
BW1005	CON EDISON	FULTON ST & CLINTON AVE	BROOKLYN
BW1006	CON EDISON	FULTON ST & CLINTON AVE	BROOKLYN
BW1006	CON EDISON	FULTON ST & CLINTON AVE	BROOKLYN
BW1006	CON EDISON	FULTON ST & CLINTON AVE	BROOKLYN
BO843	CON EDISON	FULTON ST & FRANKLIN AVE	BROOKLYN
BO843	CON EDISON	FULTON ST & FRANKLIN AVE	BROOKLYN
BO843	CON EDISON	FULTON ST & FRANKLIN AVE	BROOKLYN
BO846	CON EDISON	FULTON ST & FRANKLIN AVE	BROOKLYN
BO847	CON EDISON	FULTON ST & FRANKLIN AVE	BROOKLYN
CI1026	CON ED - M/H 2968	FULTON ST & GRAND AVE	BROOKLYN
CI1026	CON ED - M/H 2968	FULTON ST & GRAND AVE	BROOKLYN
CI1028	CONSOLIDATED EDISON INC - MH2968	FULTON ST & GRAND ST	BROOKLYN
BZ829	CON EDISON	FULTON ST & NOSTRAND AVE	BROOKLYN
BZ830	CON EDISON	FULTON ST & NOSTRAND AVE	BROOKLYN
BZ831	CON EDISON	FULTON ST & NOSTRAND AVE	BROOKLYN
BZ832	CON EDISON	FULTON ST & NOSTRAND AVE	BROOKLYN
BZ833	CON EDISON	FULTON ST & NOSTRAND AVE	BROOKLYN
BZ835	CON EDISON	FULTON ST & NOSTRAND AVE	BROOKLYN
BJ826	MTA NYC - SPENCER SUBSTATION	FULTON ST & SPENCER PL	BROOKLYN
BJ826	MTA NYC - SPENCER SUBSTATION	FULTON ST & SPENCER PL	BROOKLYN
BJ826	MTA NYC - SPENCER SUBSTATION	FULTON ST & SPENCER PL	BROOKLYN
BJ827	MTA NYC - SPENCER SUBSTATION	FULTON ST & SPENCER PL	BROOKLYN
CC1010	CON EDISON	FULTON ST & ST. JAMES PLACE	BROOKLYN
CA1120	NYC PKS & REC - GATEWAY TRIANGLE	FULTON ST & VANDERBILT AVE &	BROOKLYN
CM1015	SPILL NUMBER 9911883	FULTON ST & WASHINGTON AV	BROOKLYN
CM1015	SPILL NUMBER 9911883	FULTON ST & WASHINGTON AV	BROOKLYN
CM1015	SPILL NUMBER 9911883	FULTON ST & WASHINGTON AV	BROOKLYN
BW1013	MTA NYCT CLINTON WASHINGTON AVES STAT	FULTON ST & WAVERLY AVE	BROOKLYN
BW1013	MTA NYCT CLINTON WASHINGTON AVES STAT	FULTON ST & WAVERLY AVE	BROOKLYN
BW1014	MTA NYCT CLINTON WASHINGTON AVES STAT	FULTON ST & WAVERLY AVE	BROOKLYN
BO844	ROADWAY	FULTON ST AND FRANKLIN AVE	BROOKLYN
BO844	ROADWAY	FULTON ST AND FRANKLIN AVE	BROOKLYN
BO844	ROADWAY	FULTON ST AND FRANKLIN AVE	BROOKLYN
CH910	MANHOLE 2972	FULTON ST/CLASSON AVE	BROOKLYN
CH910	MANHOLE 2972	FULTON ST/CLASSON AVE	BROOKLYN
CH910	MANHOLE 2972	FULTON ST/CLASSON AVE	BROOKLYN
BO840	BELL ATLANTIC-NY	FULTON ST/FRANKLIN AVE	BROOKLYN
BO840	BELL ATLANTIC-NY	FULTON ST/FRANKLIN AVE	BROOKLYN
CI1031	MANHOLE 2968	FULTON ST/GRAND AVE	BROOKLYN

CI1031	MANHOLE 2968	FULTON ST/GRAND AVE	BROOKLYN
CI1031	MANHOLE 2968	FULTON ST/GRAND AVE	BROOKLYN
BJ828	BELL ATLANTIC-NY	FULTON STREET/SPENSER PLACE	BROOKLYN
BJ828	BELL ATLANTIC-NY	FULTON STREET/SPENSER PLACE	BROOKLYN
DN1278	CONSOLIDATED EDISON	GATES & VANDERBILT AV MH288	BROOKLYN
EP1567	CON EDISON	GATES AVE & ST JAMES	BROOKLYN
EP1568	CON EDISON	GATES AVE & ST JAMES	BROOKLYN
EP1569	CON EDISON	GATES AVE & ST JAMES	BROOKLYN
EP1569	CON EDISON	GATES AVE & ST JAMES	BROOKLYN
EP1569	CON EDISON	GATES AVE & ST JAMES	BROOKLYN
BN747	ATLANTIC AV	GLERMONT AV	BROOKLYN
BN747	ATLANTIC AV	GLERMONT AV	BROOKLYN
BN747	ATLANTIC AV	GLERMONT AV	BROOKLYN
J78	SPILL NUMBER 0306924	GRAND AV & DEAN ST	BROOKLYN
J78	SPILL NUMBER 0306924	GRAND AV & DEAN ST	BROOKLYN
J78	SPILL NUMBER 0306924	GRAND AV & DEAN ST	BROOKLYN
CT1108	CON EDISON VS5857	GRAND AVE & N PROSPECT PL	BROOKLYN
BG785	DRUM RUN	GRAND AVE/ST MARKS PLACE	BROOKLYN
BG785	DRUM RUN	GRAND AVE/ST MARKS PLACE	BROOKLYN
BG785	DRUM RUN	GRAND AVE/ST MARKS PLACE	BROOKLYN
CI1025	CON ED MH 2968	GRAND ST & FULTON ST	BROOKLYN
CI1025	CON ED MH 2968	GRAND ST & FULTON ST	BROOKLYN
CI1027	CON ED - V 2968	GRAND ST & FULTON ST	BROOKLYN
CI1027	CON ED - V 2968	GRAND ST & FULTON ST	BROOKLYN
CE1114	CON EDISON	HANCOCK ST & FRANKLIN AVE	BROOKLYN
EN1537	CON EDISON MANHOLE: 03160	HANCOCK ST & NOSTRAND AVE	BROOKLYN
EN1537	CON EDISON MANHOLE: 03160	HANCOCK ST & NOSTRAND AVE	BROOKLYN
EN1538	CON EDISON MANHOLE: 78306	HANCOCK ST & NOSTRAND AVE	BROOKLYN
EN1538	CON EDISON MANHOLE: 78306	HANCOCK ST & NOSTRAND AVE	BROOKLYN
DA1257	CON ED MH3012	HANCOCK ST & SPENCER PL	BROOKLYN
R315	CON EDISON	HERKIMER ST & BEDFORD AVE	BROOKLYN
R315	CON EDISON	HERKIMER ST & BEDFORD AVE	BROOKLYN
FB1530	CON ED	HERKIMER ST & HERKIMER CT NE	BROOKLYN
FB1531	CON EDISON	HERKIMER ST & HERKIMER CT NE	BROOKLYN
FB1532	CON EDISON	HERKIMER ST & HERKIMER CT NE	BROOKLYN
DS1347	CON EDISON	HERKIMER ST & NEW YORK AVE S	BROOKLYN
DS1348	CON EDISON	HERKIMER ST & NEW YORK AVE S	BROOKLYN
DS1348	CON EDISON	HERKIMER ST & NEW YORK AVE S	BROOKLYN
DS1348	CON EDISON	HERKIMER ST & NEW YORK AVE S	BROOKLYN
DS1349	CON ED	HERKIMER ST & NEW YORK AVE S	BROOKLYN
AX558	TM 788	HERKIMER ST & NOXON AVE	BROOKLYN
AX558	TM 788	HERKIMER ST & NOXON AVE	BROOKLYN
AX558	TM 788	HERKIMER ST & NOXON AVE	BROOKLYN
FM1598	1299-1303 DEAN STREET,BRO	HOUSING AND NRG	NEW YORK CITY
FM1598	1299-1303 DEAN STREET,BRO	HOUSING AND NRG	NEW YORK CITY
FM1598	1299-1303 DEAN STREET,BRO	HOUSING AND NRG	NEW YORK CITY
AW551	MANHOLE #SB33306	IFO 1224 PACIFIC ST	BROOKLYN
AW551	MANHOLE #SB33306	IFO 1224 PACIFIC ST	BROOKLYN

AW551	MANHOLE #SB33306	IFO 1224 PACIFIC ST	BROOKLYN
P213	TWO GAL IN SB 33293 & COVER STAINED	IN FRONT OF 1082 PACIFIC STREE	BROOKLYN
P213	TWO GAL IN SB 33293 & COVER STAINED	IN FRONT OF 1082 PACIFIC STREE	BROOKLYN
P213	TWO GAL IN SB 33293 & COVER STAINED	IN FRONT OF 1082 PACIFIC STREE	BROOKLYN
BA604	CON EDISON	INTERSECTION OF ROGERS AVE &	BROOKLY
AL442	DRUM RUN	LEFFERTS PL & FRANKLIN AV	NEW YORK
AL442	DRUM RUN	LEFFERTS PL & FRANKLIN AV	NEW YORK
AL442	DRUM RUN	LEFFERTS PL & FRANKLIN AV	NEW YORK
EY1639	CON EDISON	MACON & MARCY AVE	BROOKLYN
EY1639	CON EDISON	MACON & MARCY AVE	BROOKLYN
EY1640	CON EDISON	MACON ST & MARCY AVE	BROOKLYN
EY1641	CON EDISON	MACON ST & MARCY AVE	BROOKLYN
EY1641	CON EDISON	MACON ST & MARCY AVE	BROOKLYN
EY1641	CON EDISON	MACON ST & MARCY AVE	BROOKLYN
EY1642	CON EDISON	MACON ST & MARCY AVE	BROOKLYN
DC1133	NYNEX	NOSTRAND & BERGEN	BROOKLYN
DC1132	CON EDISON MANHOLE: 64696	NOSTRAND AVE & BERGEN ST	BROOKLYN
DC1132	CON EDISON MANHOLE: 64696	NOSTRAND AVE & BERGEN ST	BROOKLYN
DC1132	CON EDISON MANHOLE: 64696	NOSTRAND AVE & BERGEN ST	BROOKLYN
DC1132	CON EDISON MANHOLE: 64696	NOSTRAND AVE & BERGEN ST	BROOKLYN
BZ834	CON EDISON	NOSTRAND AVE & FULTON ST	BROOKLYN
BZ834	CON EDISON	NOSTRAND AVE & FULTON ST	BROOKLYN
BZ834	CON EDISON	NOSTRAND AVE & FULTON ST	BROOKLYN
BZ836	NYCT NOSTRAND AVENUE STATION - C LINE	NOSTRAND AVE & FULTON ST NB	BROOKLYN
EI1430	CON EDISON MANHOLE: 4577	NOSTRAND AVE & ST MARKS AVE	BROOKLYN
EI1431	CON EDISON MANHOLE: 4577	NOSTRAND AVE & ST MARKS AVE	BROOKLYN
EI1431	CON EDISON MANHOLE: 4577	NOSTRAND AVE & ST MARKS AVE	BROOKLYN
DH1309	BELL ATLANTIC-NY	NOSTRAND AVE/HALSEY ST	BROOKLYN
DH1309	BELL ATLANTIC-NY	NOSTRAND AVE/HALSEY ST	BROOKLYN
M82	CON EDISON	OPP 1010 PACIFIC ST	BROOKLYN
DE1153	CON EDISON	OPP 357 PROSPECT PL	BROOKLYN
EZ1638	CON EDISON	OPP 446 CARLTON AV	BROOKLYN
DW1459	CON EDISON	OPP 53 JEFFERSON AVE	BROOKLYN
AI501	CON EDISON	OPP 532 CLINTON AVE	BROOKLYN
AU498	CON EDISON	OPP 575 VANDERBILT AVE	BROOKLYN
CH1069	CON EDISON	OPP. 1069 FULTON ST	BROOKLYN
CW1087	MANHOLE 32021	OPPOSITE 551 PROSPECT PL	BROOKLYN
CW1087	MANHOLE 32021	OPPOSITE 551 PROSPECT PL	BROOKLYN
CW1087	MANHOLE 32021	OPPOSITE 551 PROSPECT PL	BROOKLYN
AP506	STRUCTURE	OPPOSITE 942 BERGEN STREET	BROOKLYN
AP506	STRUCTURE	OPPOSITE 942 BERGEN STREET	BROOKLYN
AP506	STRUCTURE	OPPOSITE 942 BERGEN STREET	BROOKLYN
W206	CON EDISON SERVICE BOX: 3304	PACIFIC ST & BEDFORD AVE	BROOKLYN
W206	CON EDISON SERVICE BOX: 3304	PACIFIC ST & BEDFORD AVE	BROOKLYN
DU1350	CON EDISON - MANHOLE 2915	PACIFIC ST & CARLTON AVE	BROOKLYN
DU1351	CON EDISON	PACIFIC ST & CARLTON AVE	BROOKLYN
DU1352	CON EDISON - MANHOLE 9608	PACIFIC ST & CARLTON AVE	BROOKLYN
DU1353	CON EDISON - MANHOLE 2915	PACIFIC ST & CARLTON AVE	BROOKLYN

DU1354	CON EDISON - MANHOLE 9608	PACIFIC ST & CARLTON AVE	BROOKLYN
DU1355	CON EDISON	PACIFIC ST & CARLTON AVE	BROOKLYN
DU1355	CON EDISON	PACIFIC ST & CARLTON AVE	BROOKLYN
DU1355	CON EDISON	PACIFIC ST & CARLTON AVE	BROOKLYN
DU1356	CON EDISON	PACIFIC ST & CARLTON AVE	BROOKLYN
DU1357	CON EDISON	PACIFIC ST & CARLTON AVE	BROOKLYN
DU1358	CON EDISON	PACIFIC ST & CARLTON AVE	BROOKLYN
DU1358	CON EDISON	PACIFIC ST & CARLTON AVE	BROOKLYN
DU1358	CON EDISON	PACIFIC ST & CARLTON AVE	BROOKLYN
DU1359	CON EDISON	PACIFIC ST & CARLTON AVE	BROOKLYN
E121	PACIFIC ST & GRAND AVE	PACIFIC ST & GRAND AVE	BROOKLYN
E121	PACIFIC ST & GRAND AVE	PACIFIC ST & GRAND AVE	BROOKLYN
E121	PACIFIC ST & GRAND AVE	PACIFIC ST & GRAND AVE	BROOKLYN
C355	CON EDISON - MANHOLE 2914	PACIFIC ST & VANDERBILT AVE	BROOKLYN
C356	CON EDISON	PACIFIC ST & VANDERBILT AVE	BROOKLYN
C358	CON EDISON	PACIFIC ST & VANDERBILT AVE	BROOKLYN
C360	CON EDISON - MANHOLE 2914	PACIFIC ST & VANDERBILT AVE	BROOKLYN
C359	CON EDISON	PACIFIC ST & VANDERBUILT ST	BROOKLYN
C365	CON EDISON	PACIFIC ST & VANDERBUILT ST	BROOKLYN
Q246	BELL ATLANTIC-NY	PACIFIC ST/FRANKLIN AVE	BROOKLYN
Q246	BELL ATLANTIC-NY	PACIFIC ST/FRANKLIN AVE	BROOKLYN
C402	MAN HOLE # 1028	PACIFIC ST/VANDERBUILT AV	BROOKLYN
C402	MAN HOLE # 1028	PACIFIC ST/VANDERBUILT AV	BROOKLYN
C402	MAN HOLE # 1028	PACIFIC ST/VANDERBUILT AV	BROOKLYN
EA1413	CONSOLIDATED EDISON	PARK PL & CLASSON MH4482	BROOKLYN
DM1441	CON EDISON MANHOLE 69591	PARK PL & FRANKLIN AVE	BROOKLYN
DM1441	CON EDISON MANHOLE 69591	PARK PL & FRANKLIN AVE	BROOKLYN
EA1412	CON EDISON	PARK PL AND CLASSON AVE	BROOKLYN
EX1615	CON EDISON MANHOLE 69590	PARK PLACE & UNDERHILL AVE	BROOKLYN
EX1615	CON EDISON MANHOLE 69590	PARK PLACE & UNDERHILL AVE	BROOKLYN
O227	INTERSECTION - MANHOLE 3168	PERRY PL AND ATLANTIC AVE	BROOKLYN
O227	INTERSECTION - MANHOLE 3168	PERRY PL AND ATLANTIC AVE	BROOKLYN
O227	INTERSECTION - MANHOLE 3168	PERRY PL AND ATLANTIC AVE	BROOKLYN
O139	NYCDEP	PERRY PL- ATLANTIC & HERKIMER	BROOKLYN
CO1107	CON EDISON SERVICE BOX: 16848	PROSPECT PL & CLASSON AVE	BROOKLYN
CO1107	CON EDISON SERVICE BOX: 16848	PROSPECT PL & CLASSON AVE	BROOKLYN
1540	CON EDISON SERVICE BOX: 41333	PROSPECT PL & ROGERS AVE	BROOKLYN
DQ1428	CON EDISON SERVICE BOX: 32007	PROSPECT PL & UNDERHILL AVE E	BROOKLYN
DQ1428	CON EDISON SERVICE BOX: 32007	PROSPECT PL & UNDERHILL AVE E	BROOKLYN
DQ1429	CON EDISON	PROSPECT PL & UNDERHILL AVE E	BROOKLYN
CI1130	CON EDISON MANHOLE: 63176	PUTNAM AVE & GRAND AVE	BROOKLYN
CI1130	CON EDISON MANHOLE: 63176	PUTNAM AVE & GRAND AVE	BROOKLYN
V325	592 FRANKLIN AVE	RESIDENTS	BROOKLYN
V325	592 FRANKLIN AVE	RESIDENTS	BROOKLYN
V325	592 FRANKLIN AVE	RESIDENTS	BROOKLYN
Z272	CONSOLIDATED EDISON	S SIDE BERGEN ST 29 FEET W OF	BROOKLYN
DL1287	LIRR ATLANTIC AVENUE MANHOLES	S53-S52 ON ATLANTIC AVE BETW	BROOKLYN
DL1287	LIRR ATLANTIC AVENUE MANHOLES	S53-S52 ON ATLANTIC AVE BETW	BROOKLYN

AS492	LIRR ATLANTIC AVENUE MANHOLES	S56-S55-S54 ON ATLANTIC AVE	BROOKLYN
AS492	LIRR ATLANTIC AVENUE MANHOLES	S56-S55-S54 ON ATLANTIC AVE	BROOKLYN
BD687	CON EDISON	SAINT MARKS AVE & CLASSON AV	BROOKLYN
BD688	CON EDISON	SAINT MARKS AVE & CLASSON AV	BROOKLYN
D43	MANHOLE 14818	SOUTH WASHINGTON / ATLANTIC	BROOKLYN
D43	MANHOLE 14818	SOUTH WASHINGTON / ATLANTIC	BROOKLYN
D43	MANHOLE 14818	SOUTH WASHINGTON / ATLANTIC	BROOKLYN
AJ619	CON EDISON SERVICE BOX: 44337	ST JAMES PL & LEFFERTS PL SE	BROOKLYN
AJ619	CON EDISON SERVICE BOX: 44337	ST JAMES PL & LEFFERTS PL SE	BROOKLYN
AJ619	CON EDISON SERVICE BOX: 44337	ST JAMES PL & LEFFERTS PL SE	BROOKLYN
AJ619	CON EDISON SERVICE BOX: 44337	ST JAMES PL & LEFFERTS PL SE	BROOKLYN
BD691	CON EDISON	ST MARKS & CLASSON AVE	BROOKLYN
BD692	CON EDISON MANHOLE: 4568	ST MARKS & CLASSON AVE	BROOKLYN
BD693	CON EDISON	ST MARKS & CLASSON AVE	BROOKLYN
BD719	CON EDISON	ST MARKS & CLASSON AVE	BROOKLYN
BD689	CON EDISON	ST MARKS AVE & CLASSON AVE	BROOKLYN
BT786	CON ED	ST MARKS AVE & WASHINGTON A	BROOKLYN
BT787	CON EDISON - MANHOLE 2923	ST MARKS AVE & WASHINGTON A	BROOKLYN
BT788	CON ED	ST MARKS AVE & WASHINGTON A	BROOKLYN
BT789	CON EDISON - MANHOLE 2923	ST MARKS AVE & WASHINGTON A	BROOKLYN
BT790	CON EDISON - MANHOLE 2923	ST MARKS AVE & WASHINGTON A	BROOKLYN
BT791	CON EDISON - MANHOLE 2923	ST MARKS AVE & WASHINGTON A	BROOKLYN
BD695	VAULT 1870	ST MARK'S AVE/CLASSEN AV	BROOKLYN
BD695	VAULT 1870	ST MARK'S AVE/CLASSEN AV	BROOKLYN
BD695	VAULT 1870	ST MARK'S AVE/CLASSEN AV	BROOKLYN
CH913	CON EDISON	SW COR CLASSON AVE & FULTON	BROOKLYN
CH913	CON EDISON	SW COR CLASSON AVE & FULTON	BROOKLYN
CH913	CON EDISON	SW COR CLASSON AVE & FULTON	BROOKLYN
CH913	CON EDISON	SW COR CLASSON AVE & FULTON	BROOKLYN
CF1124	WEATHER FUEL COMPANY	UNDERHILL + ST MARKS AVE	BROOKLYN
CF1124	WEATHER FUEL COMPANY	UNDERHILL + ST MARKS AVE	BROOKLYN
CF1124	WEATHER FUEL COMPANY	UNDERHILL + ST MARKS AVE	BROOKLYN
CJ1135	CON EDISON SERVICE BOX: 43166	UNDERHILL AVE & BERGEN ST NW	BROOKLYN
CJ1135	CON EDISON SERVICE BOX: 43166	UNDERHILL AVE & BERGEN ST NW	BROOKLYN
CJ1134	CON EDISON SERVICE BOX: 43161	UNDERHILL AVE & BERGEN ST SW	BROOKLYN
CJ1134	CON EDISON SERVICE BOX: 43161	UNDERHILL AVE & BERGEN ST SW	BROOKLYN
BH818	CON EDISON	UNDERHILL AVE & DEAN ST MH29	BROOKLYN
BH818	CON EDISON	UNDERHILL AVE & DEAN ST MH29	BROOKLYN
BH818	CON EDISON	UNDERHILL AVE & DEAN ST MH29	BROOKLYN
C6	VAULT 3451	VANDERBILT & AVE N OFF ATLAN	BROOKLYN
C6	VAULT 3451	VANDERBILT & AVE N OFF ATLAN	BROOKLYN
C6	VAULT 3451	VANDERBILT & AVE N OFF ATLAN	BROOKLYN
DR1331	CON EDISON SERVICE BOX: 54986	VANDERBILT & ST MARKS AVE SE	BROOKLYN
DR1333	CON EDISON	VANDERBILT & ST MARKS AVE SE	BROOKLYN
DR1330	CON EDISON SERVICE BOX: 54986	VANDERBILT & ST MARKS SE COR	BROOKLYN
C5	MANHOLE 1798	VANDERBILT AV/ATLANTIC AV	BROOKLYN
C5	MANHOLE 1798	VANDERBILT AV/ATLANTIC AV	BROOKLYN
C5	MANHOLE 1798	VANDERBILT AV/ATLANTIC AV	BROOKLYN

AU655	MANHOLE 1976	VANDERBILT AV/DEAN ST	BROOKLYN
AU655	MANHOLE 1976	VANDERBILT AV/DEAN ST	BROOKLYN
AU655	MANHOLE 1976	VANDERBILT AV/DEAN ST	BROOKLYN
C321	CONSOLIDATED EDISON	VANDERBILT AVE & ATLANTIC AVE	BROOKLYN
CB1024	NYNEX	VANDERBILT AVE & BERGEN	BROOKLYN
CB1022	NYNEX	VANDERBILT AVE & BERGEN ST	BROOKLYN
CB1040	CON EDISON MANHOLE 1795	VANDERBILT AVE & BERGEN ST ES	BROOKLYN
CB1040	CON EDISON MANHOLE 1795	VANDERBILT AVE & BERGEN ST ES	BROOKLYN
AU660	NYNEX	VANDERBILT AVE & DEAN ST	BROOKLYN
AU661	CON EDISON MANHOLE 69589	VANDERBILT AVE & DEAN ST	BROOKLYN
AU661	CON EDISON MANHOLE 69589	VANDERBILT AVE & DEAN ST	BROOKLYN
AU662	CON EDISON SERVICE BOX: 74997	VANDERBILT AVE & DEAN ST	BROOKLYN
AU662	CON EDISON SERVICE BOX: 74997	VANDERBILT AVE & DEAN ST	BROOKLYN
AU663	CON EDISON MANHOLE 69598	VANDERBILT AVE & DEAN ST	BROOKLYN
AU663	CON EDISON MANHOLE 69598	VANDERBILT AVE & DEAN ST	BROOKLYN
AU665	CON EDISON - MANHOLE 19261	VANDERBILT AVE & DEAN ST	BROOKLYN
CA1116	CON EDISON MANHOLE 2814	VANDERBILT AVE & FULTON ST	BROOKLYN
CA1116	CON EDISON MANHOLE 2814	VANDERBILT AVE & FULTON ST	BROOKLYN
C354	CON EDISON	VANDERBILT AVE & PACIFIC ST	BROOKLYN
C357	CON EDISON MANHOLE: 43728	VANDERBILT AVE & PACIFIC ST	BROOKLYN
C357	CON EDISON MANHOLE: 43728	VANDERBILT AVE & PACIFIC ST	BROOKLYN
C357	CON EDISON MANHOLE: 43728	VANDERBILT AVE & PACIFIC ST	BROOKLYN
C357	CON EDISON MANHOLE: 43728	VANDERBILT AVE & PACIFIC ST	BROOKLYN
C362	CON EDISON MANHOLE: 43728	VANDERBILT AVE & PACIFIC ST	BROOKLYN
C363	CON EDISON - TRANSFORMER MANHOLE 1028	VANDERBILT AVE & PACIFIC ST	BROOKLYN
C364	CON EDISON	VANDERBILT AVE & PACIFIC ST	BROOKLYN
DR1332	CON ED-MH 1794	VANDERBILT AVE & ST MARKS	BROOKLYN
DR1332	CON ED-MH 1794	VANDERBILT AVE & ST MARKS	BROOKLYN
CA1117	CON EDISON - MANHOLE 2814	VANDERBILT AVE AND FULTON ST	BROOKLYN
CA1117	CON EDISON - MANHOLE 2814	VANDERBILT AVE AND FULTON ST	BROOKLYN
C323	ABANDONED DRUM	VANDERBILT AVE/PACIFIC ST	BROOKLYN
C323	ABANDONED DRUM	VANDERBILT AVE/PACIFIC ST	BROOKLYN
C323	ABANDONED DRUM	VANDERBILT AVE/PACIFIC ST	BROOKLYN
C361	MANHOLE 43729	VANDERBILT AVENUE & PACIFIC S	BROOKLYN
C361	MANHOLE 43729	VANDERBILT AVENUE & PACIFIC S	BROOKLYN
C361	MANHOLE 43729	VANDERBILT AVENUE & PACIFIC S	BROOKLYN
AU656	VS#6978	VANDERBUILT AVE/DEAN	BROOKLYN
AU656	VS#6978	VANDERBUILT AVE/DEAN	BROOKLYN
AU656	VS#6978	VANDERBUILT AVE/DEAN	BROOKLYN
CM1017	MANHOLE #2903	WASHINGTON & FULTON ST	BROOKLYN
CM1017	MANHOLE #2903	WASHINGTON & FULTON ST	BROOKLYN
CM1017	MANHOLE #2903	WASHINGTON & FULTON ST	BROOKLYN
D16	CON EDISON MANHOLE 2907	WASHINGTON AVE & ATLANTIC A	BROOKLYN
D16	CON EDISON MANHOLE 2907	WASHINGTON AVE & ATLANTIC A	BROOKLYN
AT722	CON EDISON	WASHINGTON AVE & BERGEN ST	BROOKLYN
CM1016	CON ED - V 2903	WASHINGTON AVE & FULTON ST	BROOKLYN
CM1016	CON ED - V 2903	WASHINGTON AVE & FULTON ST	BROOKLYN
CM1019	CON EDISON - MANHOLE 2903	WASHINGTON AVENUE AND FULT	BROOKLYN

CM1019	CON EDISON - MANHOLE 2903	WASHINGTON AVENUE AND FULT	BROOKLYN
CM1019	CON EDISON - MANHOLE 2903	WASHINGTON AVENUE AND FULT	BROOKLYN
CM1019	CON EDISON - MANHOLE 2903	WASHINGTON AVENUE AND FULT	BROOKLYN
EG1400	NYNEX	WAVERLY & GATES AVE	BROOKLYN
EG1390	CONSOLIDATED EDISON	WAVERLY & GATES AVE MH2891	BROOKLYN
B4	STREET	WAVERLY AND ATLANTIC AV	BROOKLYN
B4	STREET	WAVERLY AND ATLANTIC AV	BROOKLYN
B4	STREET	WAVERLY AND ATLANTIC AV	BROOKLYN
GX1762	LOT 6,TAXBLOCK 412	233 NEVINS STREET	BROOKLYN
GX1762	LOT 6,TAXBLOCK 412	233 NEVINS STREET	BROOKLYN
GX1768	PETROLEUM TANK CLEANERS LTD	236 BUTLER ST	BROOKLYN
GX1768	PETROLEUM TANK CLEANERS LTD	236 BUTLER ST	BROOKLYN
GX1768	PETROLEUM TANK CLEANERS LTD	236 BUTLER ST	BROOKLYN
GY1763	269-271 4TH AVENUE	271 4TH AVENUE	BROOKLYN
GY1764	275 4TH AVE INVESTORS LLC	275 4TH AVE	BROOKLYN
GY1764	275 4TH AVE INVESTORS LLC	275 4TH AVE	BROOKLYN
GY1765	288 4TH AVENUE	286-290 4TH AVENUE	BROOKLYN
1766	LOT 49,TAXBLOCK 426	553 SACKETT STREET	BROOKLYN
1766	LOT 49,TAXBLOCK 426	553 SACKETT STREET	BROOKLYN
GW1760	LOT 7,TAXBLOCK 961	566 CARROLL STREET	BROOKLYN
1761	633 MARCY AVENUE	633 MARCY AVENUE	BROOKLYN
1769	667 MYRTLE AVENUE	667 MYRTLE AVENUE	BROOKLYN
EU1561	702 NOSTRAND AVENUE - OFF-SITE	702 NOSTRAND AVENUE	BROOKLYN
1767	FULTON WORKS	DEGRAW STREET AND NEVINS ST	BROOKLYN

ST	ZIP	DIST	MILES	DIR	REL EI	ELEV	Elev TP	DB NAME
NY		534	0.101	W	High	99	12	PFAS ECHO
NY		727	0.138	W	Low	71	-16	PFAS ECHO
NY	11238	1188	0.225	NW	Low	70	-17	MANIFEST
NY	11238	0	0.000	SE	High	89	2	UST
NY		0	0.000	SE	High	89	2	NY Spills
NY		0	0.000	SE	High	89	2	NY Spills
NY		0	0.000	SE	High	89	2	NY Spills
NY		0	0.000	SE	High	97	10	NY Spills
NY		0	0.000	SE	High	97	10	NY Spills
NY		0	0.000	SE	High	97	10	NY Spills
NY		0	0.000	SE	High	90	3	NY Spills
NY		0	0.000	SE	High	90	3	NY Spills
NY		0	0.000	SE	High	90	3	NY Spills
NY		0	0.000	WNW	High	89	2	NY Spills
NY		0	0.000	WNW	High	89	2	NY Spills
NY		0	0.000	WNW	High	89	2	NY Spills
NY		0	0.000	WNW	Low	84	-3	NY Spills
NY		0	0.000	WNW	Low	84	-3	NY Spills
NY		0	0.000	WNW	Low	84	-3	NY Spills
NY		0	0.000	WNW	Low	84	-3	NY Spills
NY		0	0.000	WNW	Low	84	-3	NY Spills
NY		0	0.000	WNW	Low	84	-3	NY Spills
NY		0	0.000	WNW	Low	84	-3	NY Spills
NY		0	0.000	WNW	Low	84	-3	NY Spills
NY		0	0.000	WNW	Low	84	-3	NY Spills
NY	11238	40	0.008	N	Low	81	-6	FINDS
NY	11238	40	0.008	N	Low	81	-6	RCRA-LQG
NY	11238	40	0.008	N	Low	81	-6	ECHO
NY	11238	40	0.008	N	Low	81	-6	MANIFEST
NY	11238	40	0.008	N	Low	81	-6	E DESIGNATION
NY	11238	40	0.008	N	Low	81	-6	NYC OER
NY		40	0.008	N	Low	81	-6	VCP
NY	11238	40	0.008	N	Low	81	-6	MANIFEST
NY	11216	442	0.084	ESE	High	89	2	MANIFEST
NY	11216	442	0.084	ESE	High	89	2	FINDS
NY	11216	442	0.084	ESE	High	89	2	RCRA NonGen / NLR
NY	11216	442	0.084	ESE	High	89	2	ECHO
NY	11238	0	0.000	NW	Low	85	-2	EDR Hist Auto

NY	11238	0	0.000	NW	Low	85	-2	MANIFEST
NY	11238	0	0.000	NW	Low	85	-2	RCRA NonGen / NLR
NY	11201	0	0.000	W	High	91	4	NY Spills
NY	11201	0	0.000	W	High	91	4	NY Spills
NY	11201	0	0.000	W	High	91	4	NY Spills
NY	11201	0	0.000	W	High	91	4	MANIFEST
NY	11201	0	0.000	W	High	91	4	NYC OER
NY		0	0.000	W	High	91	4	VCP
NY	11238	40	0.008	N	Low	81	-6	EDR Hist Auto
NY		40	0.008	N	Low	81	-6	NY Spills
NY		40	0.008	N	Low	81	-6	NY Spills
NY		40	0.008	N	Low	81	-6	NY Spills
NY	11238	0	0.000	N	Low	82	-5	FINDS
NY	11238	0	0.000	N	Low	82	-5	RCRA NonGen / NLR
NY	11238	0	0.000	N	Low	82	-5	ECHO
NY	11238	40	0.008	N	Low	81	-6	E DESIGNATION
NY	11238	40	0.008	N	Low	81	-6	AST
NY	11238	40	0.008	N	Low	81	-6	UST
NY	11238	40	0.008	N	Low	81	-6	BROWNFIELDS
NY	11238	0	0.000	NW	Low	84	-3	RCRA NonGen / NLR
NY	11238	0	0.000	NW	Low	84	-3	MANIFEST
NY	11216	1144	0.217	ENE	Low	51	-36	RCRA NonGen / NLR
NY	11216	1144	0.217	ENE	Low	51	-36	MANIFEST
NY	11216	1144	0.217	ENE	Low	51	-36	LEAD
NY		4665	0.884	NNW	Low	44	-43	NYC OER
NY		3300	0.625	NNE	Low	50	-37	NYC OER
NY	11216	610	0.116	ESE	High	87	0	EDR Hist Cleaner
NY		0	0.000	SE	High	101	14	NY Spills
NY		0	0.000	SE	High	101	14	NY Spills
NY		0	0.000	SE	High	101	14	NY Spills
NY		0	0.000	SE	High	101	14	NY Spills
NY		0	0.000	SE	High	101	14	NY Spills
NY		0	0.000	SE	High	101	14	NY Spills
NY		0	0.000	WSW	High	89	2	NY Spills
NY		0	0.000	WSW	High	89	2	NY Spills
NY		0	0.000	WSW	High	89	2	NY Spills
NY		0	0.000	WSW	High	89	2	E DESIGNATION
NY	11238	0	0.000	NNE	Low	81	-6	EDR Hist Auto
NY	11238	0	0.000	NNE	Low	81	-6	AST
NY	11216	604	0.114	ESE	Low	86	-1	MANIFEST
NY	11216	604	0.114	ESE	Low	86	-1	FINDS
NY	11216	604	0.114	ESE	Low	86	-1	RCRA NonGen / NLR
NY		0	0.000	WSW	High	89	2	E DESIGNATION
NY	11238	0	0.000	NE	Low	80	-7	RCRA NonGen / NLR
NY	11238	0	0.000	NE	Low	80	-7	MANIFEST
NY		0	0.000	WSW	High	89	2	E DESIGNATION

NY		0	0.000	NW	Low	85	-2	NY Spills
NY		0	0.000	NW	Low	85	-2	NY Spills
NY		0	0.000	NW	Low	85	-2	NY Spills
NY		0	0.000	NW	Low	85	-2	NY Spills
NY		0	0.000	NW	Low	85	-2	NY Spills
NY		0	0.000	NW	Low	85	-2	NY Spills
NY	11238-	0	0.000	NW	Low	85	-2	FINDS
NY	11238-	0	0.000	NW	Low	85	-2	RCRA-VSQG
NY	11238-	0	0.000	NW	Low	85	-2	ECHO
NY		0	0.000	SW	High	89	2	E DESIGNATION
NY		648	0.123	NNW	Low	69	-18	VCP
NY		648	0.123	NNW	Low	69	-18	NYC OER
NY	11238	0	0.000	NW	Low	86	-1	EDR Hist Auto
NY		0	0.000	NW	Low	86	-1	E DESIGNATION
NY	11238	0	0.000	NW	Low	86	-1	MANIFEST
NY	11238	0	0.000	NW	Low	86	-1	RCRA-SQG
NY	11238	0	0.000	NW	Low	86	-1	RCRA-LQG
NY		0	0.000	ESE	High	96	9	NY Spills
NY		0	0.000	ESE	High	96	9	NY Spills
NY		0	0.000	ESE	High	96	9	NY Spills
NY		620	0.117	NNW	Low	69	-18	NYC OER
NY		620	0.117	NNW	Low	69	-18	VCP
NY	11216	649	0.123	ESE	Low	85	-2	RCRA NonGen / NLR
NY	11216	649	0.123	ESE	Low	85	-2	MANIFEST
NY	11238	27	0.005	SE	High	88	1	E DESIGNATION
NY	11238	27	0.005	SE	High	88	1	TANKS
NY	11238	27	0.005	SE	High	88	1	TANKS
NY	11216	0	0.000	NE	Low	79	-8	RCRA NonGen / NLR
NY	11216	0	0.000	NE	Low	79	-8	MANIFEST
NY		656	0.124	ESE	Low	85	-2	NY Spills
NY		656	0.124	ESE	Low	85	-2	NY Spills
NY		656	0.124	ESE	Low	85	-2	NY Spills
NY		0	0.000	ESE	High	93	6	NY Spills
NY		0	0.000	ESE	High	93	6	NY Spills
NY		0	0.000	ESE	High	93	6	NY Spills
NY		0	0.000	NW	High	88	1	E DESIGNATION
NY	11238	0	0.000	ENE	Low	80	-7	E DESIGNATION
NY	11238	0	0.000	NW	High	88	1	E DESIGNATION
NY	11238	0	0.000	NNW	Low	85	-2	AST
NY	11238	0	0.000	NNW	Low	85	-2	UST
NY		0	0.000	NNW	Low	85	-2	E DESIGNATION
NY		3302	0.625	NNE	Low	50	-37	NYC OER
NY	11238	0	0.000	ENE	Low	80	-7	BROWNFIELDS
NY	11238-	0	0.000	ENE	Low	80	-7	FINDS
NY	11238-	0	0.000	ENE	Low	80	-7	RCRA NonGen / NLR
NY	11238-	0	0.000	ENE	Low	80	-7	ECHO
NY	11238	0	0.000	ENE	Low	80	-7	AST
NY		664	0.126	NNW	Low	69	-18	VCP

NY		664	0.126	NNW	Low	69	-18	NY Spills
NY		664	0.126	NNW	Low	69	-18	NY Spills
NY		664	0.126	NNW	Low	69	-18	NY Spills
NY		664	0.126	NNW	Low	69	-18	E DESIGNATION
NY		664	0.126	NNW	Low	69	-18	NYC OER
NY		88	0.017	SE	High	89	2	E DESIGNATION
NY	11238	0	0.000	SE	High	88	1	FINDS
NY	11238	0	0.000	SE	High	88	1	RCRA NonGen / NLR
NY	11238	0	0.000	SE	High	88	1	ECHO
NY		0	0.000	SE	High	88	1	NY Spills
NY		0	0.000	SE	High	88	1	NY Spills
NY		0	0.000	SE	High	88	1	NY Spills
NY	11238	0	0.000	SE	High	88	1	NY Spills
NY	11238	0	0.000	SE	High	88	1	NY Spills
NY	11238	0	0.000	SE	High	88	1	NY Spills
NY	11238	0	0.000	SE	High	88	1	E DESIGNATION
NY	11216	1018	0.193	ENE	Low	50	-37	MANIFEST
NY	11238	350	0.066	NNW	Low	74	-13	AST
NY	11238	350	0.066	NNW	Low	74	-13	RCRA NonGen / NLR
NY	11238	350	0.066	NNW	Low	74	-13	MANIFEST
NY	11238	350	0.066	NNW	Low	74	-13	LEAD
NY	11238	865	0.164	WSW	High	109	22	UST
NY	11238	0	0.000	N	Low	84	-3	AST
NY	11238	0	0.000	N	Low	84	-3	E DESIGNATION
NY	11238	0	0.000	ENE	Low	80	-7	FINDS
NY	11238	0	0.000	ENE	Low	80	-7	RCRA NonGen / NLR
NY	11238	0	0.000	ENE	Low	80	-7	ECHO
NY	11238	0	0.000	ENE	Low	80	-7	E DESIGNATION
NY	11216	737	0.140	ESE	Low	84	-3	AST
NY	11216	737	0.140	ESE	Low	84	-3	RCRA NonGen / NLR
NY	11216	737	0.140	ESE	Low	84	-3	MANIFEST
NY	11216	737	0.140	ESE	Low	84	-3	AST
NY	11201	589	0.112	ESE	Low	82	-5	MANIFEST
NY	11216	589	0.112	ESE	Low	82	-5	RCRA NonGen / NLR
NY	11216	589	0.112	ESE	Low	82	-5	MANIFEST
NY	11216	0	0.000	ESE	High	88	1	MANIFEST
NY	11216	0	0.000	ESE	High	88	1	AST
NY	11238	0	0.000	ENE	Low	81	-6	RCRA-LQG
NY	11238	0	0.000	ENE	Low	82	-5	E DESIGNATION
NY	11216	634	0.120	ESE	Low	82	-5	AST
NY	11238	996	0.189	WSW	High	109	22	RCRA NonGen / NLR
NY	11238	996	0.189	WSW	High	109	22	MANIFEST
NY	11216	3095	0.586	NNE	Low	54	-33	MANIFEST
NY	11216	3095	0.586	NNE	Low	54	-33	NYC OER
NY		95	0.018	ESE	High	88	1	NY Spills
NY		95	0.018	ESE	High	88	1	NY Spills
NY		95	0.018	ESE	High	88	1	NY Spills
NY	11216	0	0.000	ENE	Low	85	-2	RCRA NonGen / NLR

NY	11216	0	0.000	ENE	Low	85	-2	MANIFEST
NY	11238	0	0.000	ENE	Low	85	-2	E DESIGNATION
NY	11216	633	0.120	ESE	Low	81	-6	AST
NY	11238	0	0.000	NE	Low	83	-4	UST
NY	11238	0	0.000	NE	Low	83	-4	EDR Hist Auto
NY		0	0.000	NE	Low	83	-4	NY Spills
NY		0	0.000	NE	Low	83	-4	NY Spills
NY		0	0.000	NE	Low	83	-4	NY Spills
NY	11238	0	0.000	NE	Low	83	-4	AST
NY	11238	0	0.000	NE	Low	83	-4	UST
NY	11238	0	0.000	ENE	High	90	3	E DESIGNATION
NY	11216	633	0.120	ESE	Low	81	-6	MANIFEST
NY	11216	633	0.120	ESE	Low	81	-6	MANIFEST
NY	11216	633	0.120	ESE	Low	81	-6	MANIFEST
NY	11238	0	0.000	E	Low	85	-2	EDR Hist Auto
NY		0	0.000	E	Low	85	-2	NY Spills
NY		0	0.000	E	Low	85	-2	NY Spills
NY		0	0.000	E	Low	85	-2	NY Spills
NY	11238	0	0.000	NNE	Low	83	-4	EDR Hist Auto
NY		0	0.000	E	Low	84	-3	NY Spills
NY		0	0.000	E	Low	84	-3	NY Spills
NY		0	0.000	E	Low	84	-3	NY Spills
NY	11216	129	0.024	ESE	High	88	1	RCRA NonGen / NLR
NY	11216	129	0.024	ESE	High	88	1	MANIFEST
NY	11238	392	0.074	N	Low	69	-18	E DESIGNATION
NY	11238	392	0.074	N	Low	69	-18	NYC OER
NY		392	0.074	N	Low	69	-18	VCP
NY	11238	392	0.074	N	Low	69	-18	UST
NY	11238	625	0.118	N	Low	68	-19	MANIFEST
NY	11238	625	0.118	N	Low	68	-19	RCRA NonGen / NLR
NY	11201	764	0.145	ESE	Low	82	-5	MANIFEST
NY	11216	633	0.120	ESE	Low	80	-7	FINDS
NY	11216	633	0.120	ESE	Low	80	-7	RCRA NonGen / NLR
NY	11216	633	0.120	ESE	Low	80	-7	MANIFEST
NY		632	0.120	ESE	Low	80	-7	NY Spills
NY		632	0.120	ESE	Low	80	-7	NY Spills
NY		632	0.120	ESE	Low	80	-7	NY Spills
NY		0	0.000	E	High	99	12	NY Spills
NY		0	0.000	E	High	99	12	NY Spills
NY		0	0.000	E	High	99	12	NY Spills
NY	11238	0	0.000	E	High	99	12	FINDS
NY	11238	0	0.000	E	High	99	12	RCRA NonGen / NLR
NY	11238	0	0.000	E	High	99	12	ECHO
NY	11238	0	0.000	E	High	99	12	MANIFEST
NY		0	0.000	E	Low	83	-4	NY Spills
NY		0	0.000	E	Low	83	-4	NY Spills
NY		0	0.000	E	Low	83	-4	NY Spills
NY	11216	0	0.000	ESE	High	88	1	RCRA NonGen / NLR

NY	11216	0	0.000	ESE	High	88	1	MANIFEST
NY		0	0.000	ESE	High	88	1	NY Spills
NY		0	0.000	ESE	High	88	1	NY Spills
NY		0	0.000	ESE	High	88	1	NY Spills
NY		0	0.000	ESE	High	88	1	NY Spills
NY		0	0.000	ESE	High	88	1	NY Spills
NY		0	0.000	ESE	High	88	1	NY Spills
NY	11201	635	0.120	ESE	Low	79	-8	MANIFEST
NY	11238	541	0.102	N	Low	68	-19	MANIFEST
NY	11238	541	0.102	N	Low	68	-19	MANIFEST
NY	11238	541	0.102	N	Low	68	-19	FINDS
NY	11238	541	0.102	N	Low	68	-19	RCRA NonGen / NLR
NY	11238	541	0.102	N	Low	68	-19	ECHO
NY	11238	0	0.000	E	Low	83	-4	EDR Hist Auto
NY		0	0.000	E	Low	83	-4	NY Spills
NY		0	0.000	E	Low	83	-4	NY Spills
NY		0	0.000	E	Low	83	-4	NY Spills
NY	11216	0	0.000	NE	Low	82	-5	RCRA NonGen / NLR
NY	11216	0	0.000	NE	Low	82	-5	MANIFEST
NY	11238	0	0.000	NE	Low	82	-5	EDR Hist Auto
NY	11238	0	0.000	NE	Low	82	-5	MANIFEST
NY	11238	0	0.000	NE	Low	82	-5	FINDS
NY	11238	0	0.000	NE	Low	82	-5	RCRA NonGen / NLR
NY	11238-	381	0.072	NNE	Low	69	-18	FINDS
NY	11238-	381	0.072	NNE	Low	69	-18	RCRA-VSQG
NY	11238-	381	0.072	NNE	Low	69	-18	ECHO
NY	11238-	381	0.072	NNE	Low	69	-18	MANIFEST
NY	11238-	381	0.072	NNE	Low	69	-18	E DESIGNATION
NY	11216	0	0.000	E	Low	81	-6	RCRA NonGen / NLR
NY	11216	0	0.000	E	Low	81	-6	MANIFEST
NY	11201	0	0.000	E	Low	83	-4	MANIFEST
NY	11216	0	0.000	ESE	High	93	6	RCRA NonGen / NLR
NY	11216	0	0.000	ESE	High	93	6	MANIFEST
NY	11216	262	0.050	ESE	High	87	0	RCRA NonGen / NLR
NY	11216	262	0.050	ESE	High	87	0	MANIFEST
NY	11216	0	0.000	E	Low	78	-9	RCRA NonGen / NLR
NY	11216	0	0.000	E	Low	78	-9	MANIFEST
NY	11238	0	0.000	NNE	Low	83	-4	TANKS
NY	11238	0	0.000	NNE	Low	83	-4	TANKS
NY		2289	0.434	NNE	Low	57	-30	LTANKS
NY		2289	0.434	NNE	Low	57	-30	LTANKS
NY		2289	0.434	NNE	Low	57	-30	LTANKS
NY	11216	189	0.036	ESE	Low	85	-2	MANIFEST
NY	11216	189	0.036	ESE	Low	85	-2	FINDS
NY	11216	189	0.036	ESE	Low	85	-2	RCRA NonGen / NLR
NY	11238	938	0.178	NW	Low	79	-8	MANIFEST
NY	11238	938	0.178	NW	Low	79	-8	FINDS
NY	11238	938	0.178	NW	Low	79	-8	RCRA NonGen / NLR

NY	11238	987	0.187	NW	Low	70	-17	MANIFEST
NY	11213	1017	0.193	ESE	Low	74	-13	AST
NY	11216	807	0.153	ESE	Low	80	-7	MANIFEST
NY	11216	807	0.153	ESE	Low	80	-7	FINDS
NY	11216	807	0.153	ESE	Low	80	-7	RCRA NonGen / NLR
NY	11216	807	0.153	ESE	Low	80	-7	ECHO
NY	11216	807	0.153	ESE	Low	80	-7	MANIFEST
NY	11216	807	0.153	ESE	Low	80	-7	RCRA NonGen / NLR
NY	11216	807	0.153	ESE	Low	80	-7	MANIFEST
NY	11216	807	0.153	ESE	Low	80	-7	MANIFEST
NY	11216	807	0.153	ESE	Low	80	-7	MANIFEST
NY	11238	514	0.097	NNE	Low	68	-19	FINDS
NY	11238	514	0.097	NNE	Low	68	-19	RCRA NonGen / NLR
NY	11238	514	0.097	NNE	Low	68	-19	MANIFEST
NY	11238	514	0.097	NNE	Low	68	-19	E DESIGNATION
NY	11238	0	0.000	E	Low	79	-8	UST
NY	11216	205	0.039	ESE	Low	85	-2	MANIFEST
NY	11238	514	0.097	NNE	Low	68	-19	E DESIGNATION
NY		2522	0.478	NNE	Low	60	-27	NYC OER
NY		2522	0.478	NNE	Low	60	-27	VCP
NY		380	0.072	NE	Low	69	-18	E DESIGNATION
NY	11216	2522	0.478	NNE	Low	60	-27	SHWS
NY	11216	2522	0.478	NNE	Low	60	-27	SHWS
NY		514	0.097	NNE	Low	68	-19	E DESIGNATION
NY	11238	0	0.000	E	High	88	1	RCRA NonGen / NLR
NY	11238	0	0.000	E	High	88	1	MANIFEST
NY		396	0.075	NE	Low	69	-18	NYC OER
NY		380	0.072	NE	Low	69	-18	E DESIGNATION
NY	11216	1234	0.234	ENE	Low	49	-38	MANIFEST
NY	11216	1234	0.234	ENE	Low	49	-38	RCRA NonGen / NLR
NY	11216	1234	0.234	ENE	Low	49	-38	MANIFEST
NY	11216	738	0.140	ESE	Low	78	-9	MANIFEST
NY	11216	738	0.140	ESE	Low	78	-9	RCRA-LQG
NY	11216	303	0.057	ESE	Low	86	-1	AST
NY		512	0.097	NNE	Low	69	-18	MANIFEST
NY		512	0.097	NNE	Low	69	-18	E DESIGNATION
NY	11238	0	0.000	E	Low	81	-6	RCRA NonGen / NLR
NY	11238	0	0.000	E	Low	81	-6	FINDS
NY	11238	0	0.000	E	Low	81	-6	FINDS
NY	11238	0	0.000	E	Low	81	-6	RCRA NonGen / NLR
NY	11238	0	0.000	E	Low	81	-6	ECHO
NY	11238	0	0.000	E	Low	81	-6	MANIFEST
NY	11238	0	0.000	E	Low	81	-6	NY Spills
NY	11238	0	0.000	E	Low	81	-6	NY Spills
NY	11238	0	0.000	E	Low	81	-6	NY Spills
NY	11238	0	0.000	E	Low	81	-6	NY Spills
NY	11238	0	0.000	E	Low	81	-6	NY Spills
NY	11238	0	0.000	E	Low	81	-6	NY Spills

NY	11238	0	0.000	E	Low	81	-6	MANIFEST
NY	11238	0	0.000	E	Low	81	-6	MANIFEST
NY	11216	0	0.000	E	Low	81	-6	MANIFEST
NY	11216	0	0.000	E	Low	81	-6	RCRA NonGen / NLR
NY	11216	771	0.146	ESE	Low	78	-9	RCRA-LQG
NY	11216	771	0.146	ESE	Low	78	-9	MANIFEST
NY		511	0.097	NNE	Low	69	-18	E DESIGNATION
NY	11238	977	0.185	NW	Low	70	-17	FINDS
NY	11238	977	0.185	NW	Low	70	-17	RCRA NonGen / NLR
NY	11238	977	0.185	NW	Low	70	-17	ECHO
NY	11238	977	0.185	NW	Low	70	-17	MANIFEST
NY		4686	0.888	N	Low	40	-47	NYC OER
NY	11238	0	0.000	E	Low	81	-6	SWF/LF
NY	11216	913	0.173	ESE	Low	80	-7	AST
NY	11216	0	0.000	E	High	89	2	RCRA NonGen / NLR
NY	11216	0	0.000	E	High	89	2	MANIFEST
NY	11216	0	0.000	E	Low	74	-13	RCRA NonGen / NLR
NY	11216	0	0.000	E	Low	74	-13	MANIFEST
NY	11201	0	0.000	E	Low	74	-13	MANIFEST
NY	11238	378	0.072	NE	Low	80	-7	DRYCLEANERS
NY	11238	378	0.072	NE	Low	80	-7	EDR Hist Cleaner
NY	11238	378	0.072	NE	Low	80	-7	RCRA-SQG
NY	11238	378	0.072	NE	Low	80	-7	US AIRS
NY	11238	378	0.072	NE	Low	80	-7	ICIS
NY	11238	378	0.072	NE	Low	80	-7	MANIFEST
NY	11216	0	0.000	ESE	Low	84	-3	AST
NY		3473	0.658	WNW	Low	40	-47	E DESIGNATION
NY		3473	0.658	WNW	Low	40	-47	NYC OER
NY	11216	299	0.057	E	Low	58	-29	E DESIGNATION
NY	11238	351	0.066	N	Low	73	-14	RCRA NonGen / NLR
NY	11238	351	0.066	N	Low	73	-14	MANIFEST
NY	11238	351	0.066	N	Low	73	-14	MANIFEST
NY	11238	351	0.066	N	Low	73	-14	MANIFEST
NY	11201	854	0.162	ESE	Low	77	-10	MANIFEST
NY	11216	854	0.162	ESE	Low	77	-10	UST
NY		234	0.044	ESE	Low	81	-6	LTANKS
NY		234	0.044	ESE	Low	81	-6	LTANKS
NY		234	0.044	ESE	Low	81	-6	LTANKS
NY	11238	510	0.097	NE	Low	71	-16	MANIFEST
NY	11238	510	0.097	NE	Low	71	-16	MANIFEST
NY	11238	510	0.097	NE	Low	71	-16	E DESIGNATION
NY	11238	510	0.097	NE	Low	71	-16	RCRA NonGen / NLR
NY		510	0.097	NE	Low	72	-15	E DESIGNATION
NY	11238	372	0.070	ENE	High	94	7	E DESIGNATION
NY		510	0.097	NE	Low	74	-13	E DESIGNATION
NY		493	0.093	NE	Low	75	-12	E DESIGNATION
NY	11216	0	0.000	ESE	Low	83	-4	RCRA NonGen / NLR
NY	11216	0	0.000	ESE	Low	83	-4	MANIFEST

NY	11238	509	0.096	NE	Low	75 -12	MANIFEST
NY	11238	509	0.096	NE	Low	75 -12	MANIFEST
NY	11238	509	0.096	NE	Low	75 -12	MANIFEST
NY	11238	509	0.096	NE	Low	75 -12	FINDS
NY	11238	509	0.096	NE	Low	75 -12	RCRA NonGen / NLR
NY	11238	509	0.096	NE	Low	75 -12	ECHO
NY	11238	509	0.096	NE	Low	75 -12	MANIFEST
NY	11216	913	0.173	ESE	Low	76 -11	MANIFEST
NY	11216	913	0.173	ESE	Low	76 -11	RCRA NonGen / NLR
NY	11216	0	0.000	E	Low	74 -13	EDR Hist Auto
NY	11216	0	0.000	E	Low	74 -13	FINDS
NY	11216	0	0.000	E	Low	74 -13	FINDS
NY	11216	0	0.000	E	Low	74 -13	RCRA NonGen / NLR
NY	11216	0	0.000	E	Low	74 -13	ECHO
NY	11216	0	0.000	E	Low	74 -13	MANIFEST
NY	11216	0	0.000	E	Low	74 -13	UST
NY	11216-	0	0.000	E	Low	74 -13	NY Spills
NY	11216-	0	0.000	E	Low	74 -13	NY Spills
NY	11216-	0	0.000	E	Low	74 -13	NY Spills
NY	11216-	0	0.000	E	Low	74 -13	NY Spills
NY	11216-	0	0.000	E	Low	74 -13	NY Spills
NY	11216-	0	0.000	E	Low	74 -13	NY Spills
NY	11216-	0	0.000	E	Low	74 -13	NY Spills
NY	11216-	0	0.000	E	Low	74 -13	NY Spills
NY	11216-	0	0.000	E	Low	74 -13	NY Spills
NY	11216-	0	0.000	E	Low	74 -13	NY Spills
NY	11216-	0	0.000	E	Low	74 -13	NY Spills
NY	11216-	0	0.000	E	Low	74 -13	NY Spills
NY	11216-	0	0.000	E	Low	74 -13	NY Spills
NY	11216-	0	0.000	E	Low	74 -13	NY Spills
NY	11216-	0	0.000	E	Low	74 -13	NY Spills
NY	11216-	0	0.000	E	Low	74 -13	NY Spills
NY	11216-	0	0.000	E	Low	74 -13	NY Spills
NY	11216-	0	0.000	E	Low	74 -13	NY Spills
NY	11216-	0	0.000	E	Low	74 -13	NY Spills
NY	11216-	0	0.000	E	Low	74 -13	NY Spills
NY	11216-	0	0.000	E	Low	74 -13	NY Spills
NY	11216-	0	0.000	E	Low	74 -13	NY Spills
NY	11216-	0	0.000	E	Low	74 -13	NY Spills
NY	11216-	0	0.000	E	Low	74 -13	NY Spills
NY	11216-	0	0.000	E	Low	74 -13	NY Spills
NY	11216-	0	0.000	E	Low	74 -13	NY Spills
NY	11216-	0	0.000	E	Low	74 -13	LTANKS
NY	11216-	0	0.000	E	Low	74 -13	LTANKS
NY	11216-	0	0.000	E	Low	74 -13	LTANKS
NY	11216-	0	0.000	E	Low	74 -13	LTANKS
NY	11216-	0	0.000	E	Low	74 -13	LTANKS
NY	11216-	0	0.000	E	Low	74 -13	LTANKS
NY	11216-	0	0.000	E	Low	74 -13	LTANKS
NY	11216-	0	0.000	E	Low	74 -13	LTANKS
NY	11216-	0	0.000	E	Low	74 -13	LTANKS
NY	11216-	0	0.000	E	Low	74 -13	LTANKS

NY	11238	1040	0.197	ESE	Low	78	-9	RCRA NonGen / NLR
NY	11238	1040	0.197	ESE	Low	78	-9	MANIFEST
NY	11213	1040	0.197	ESE	Low	78	-9	AST
NY		374	0.071	ESE	Low	83	-4	NY Spills
NY		374	0.071	ESE	Low	83	-4	NY Spills
NY		374	0.071	ESE	Low	83	-4	NY Spills
NY	11216	0	0.000	E	Low	79	-8	UST
NY	11216-	0	0.000	E	Low	79	-8	FINDS
NY	11216-	0	0.000	E	Low	79	-8	RCRA NonGen / NLR
NY	11216-	0	0.000	E	Low	79	-8	ECHO
NY	11216	0	0.000	E	Low	79	-8	EDR Hist Cleaner
NY	11216	0	0.000	E	Low	79	-8	RCRA NonGen / NLR
NY	11216	0	0.000	E	Low	79	-8	MANIFEST
NY	11216	0	0.000	E	Low	79	-8	EDR Hist Auto
NY		392	0.074	ENE	High	87	0	VCP
NY		392	0.074	ENE	High	87	0	NYC OER
NY	11201	365	0.069	ESE	Low	80	-7	MANIFEST
NY	11238	967	0.183	NW	Low	70	-17	MANIFEST
NY	11216	349	0.066	ESE	Low	80	-7	AST
NY		539	0.102	NE	Low	85	-2	E DESIGNATION
NY	11216	0	0.000	E	Low	79	-8	RCRA NonGen / NLR
NY	11216	0	0.000	E	Low	79	-8	MANIFEST
NY	11201	0	0.000	E	Low	79	-8	MANIFEST
NY	11216	31	0.006	ESE	Low	83	-4	AST
NY		480	0.091	ESE	Low	79	-8	NY Spills
NY		480	0.091	ESE	Low	79	-8	NY Spills
NY		480	0.091	ESE	Low	79	-8	NY Spills
NY	11201	349	0.066	ESE	Low	78	-9	MANIFEST
NY	11204	505	0.096	NE	High	90	3	RCRA-LQG
NY	11204	505	0.096	NE	High	90	3	MANIFEST
NY	11216	505	0.096	NE	High	90	3	E DESIGNATION
NY		510	0.097	NE	High	90	3	NY Spills
NY		510	0.097	NE	High	90	3	NY Spills
NY		510	0.097	NE	High	90	3	NY Spills
NY		504	0.095	NE	High	90	3	E DESIGNATION
NY	11216-	0	0.000	E	Low	72	-15	FINDS
NY	11216-	0	0.000	E	Low	72	-15	RCRA NonGen / NLR
NY	11216-	0	0.000	E	Low	72	-15	ECHO
NY	11216	504	0.095	NE	High	89	2	RCRA-LQG
NY	11216	504	0.095	NE	High	89	2	MANIFEST
NY		504	0.095	NE	High	89	2	E DESIGNATION
NY	11216	480	0.091	ESE	Low	79	-8	RCRA NonGen / NLR
NY	11216	480	0.091	ESE	Low	79	-8	MANIFEST
NY	11216	29	0.005	ESE	Low	82	-5	AST
NY		348	0.066	ESE	Low	77	-10	NY Spills
NY		348	0.066	ESE	Low	77	-10	NY Spills
NY		348	0.066	ESE	Low	77	-10	NY Spills
NY		479	0.091	ESE	Low	78	-9	NY Spills

NY		479	0.091	ESE	Low	78 -9	NY Spills
NY		479	0.091	ESE	Low	78 -9	NY Spills
NY	11213	1247	0.236	ESE	Low	72 -15	RCRA NonGen / NLR
NY	11213	1247	0.236	ESE	Low	72 -15	MANIFEST
NY	11216	511	0.097	NE	Low	81 -6	RCRA-LQG
NY	11216	511	0.097	NE	Low	81 -6	MANIFEST
NY	11216	511	0.097	NE	Low	81 -6	MANIFEST
NY	11216	327	0.062	ENE	Low	68 -19	E DESIGNATION
NY	11216	312	0.059	ENE	Low	68 -19	E DESIGNATION
NY	11216	1079	0.204	ENE	Low	50 -37	MANIFEST
NY	11216	1079	0.204	ENE	Low	50 -37	FINDS
NY	11216	1079	0.204	ENE	Low	50 -37	RCRA NonGen / NLR
NY	11216	1079	0.204	ENE	Low	50 -37	ECHO
NY	11216	1079	0.204	ENE	Low	50 -37	MANIFEST
NY		250	0.047	ENE	Low	66 -21	NYC OER
NY		250	0.047	ENE	Low	66 -21	VCP
NY	11216-	233	0.044	ENE	Low	66 -21	RCRA-VSQG
NY	11216-	233	0.044	ENE	Low	66 -21	MANIFEST
NY	11216	233	0.044	ENE	Low	66 -21	EDR Hist Cleaner
NY	11216	233	0.044	ENE	Low	66 -21	DRYCLEANERS
NY		233	0.044	ENE	Low	66 -21	E DESIGNATION
NY	11216	249	0.047	ENE	Low	66 -21	EDR Hist Cleaner
NY	11216	1227	0.232	NE	Low	62 -25	RCRA-LQG
NY	11216	1227	0.232	NE	Low	62 -25	MANIFEST
NY	11216	1227	0.232	NE	Low	62 -25	UST
NY	11201	496	0.094	ESE	Low	76 -11	MANIFEST
NY	11216	72	0.014	ESE	Low	80 -7	AST
NY	11216	144	0.027	ESE	Low	79 -8	AST
NY	11234	817	0.155	NE	Low	64 -23	MANIFEST
NY	11216	421	0.080	ESE	Low	74 -13	FINDS
NY	11216	421	0.080	ESE	Low	74 -13	RCRA NonGen / NLR
NY	11216	421	0.080	ESE	Low	74 -13	ECHO
NY	11216	421	0.080	ESE	Low	74 -13	MANIFEST
NY		433	0.082	ESE	Low	74 -13	NY Spills
NY		433	0.082	ESE	Low	74 -13	NY Spills
NY		433	0.082	ESE	Low	74 -13	NY Spills
NY		256	0.048	ENE	Low	65 -22	LTANKS
NY		256	0.048	ENE	Low	65 -22	LTANKS
NY		256	0.048	ENE	Low	65 -22	LTANKS
NY	11216	1127	0.213	ENE	Low	53 -34	FINDS
NY	11216	1127	0.213	ENE	Low	53 -34	RCRA NonGen / NLR
NY	11216	1127	0.213	ENE	Low	53 -34	ECHO
NY	11216	1127	0.213	ENE	Low	53 -34	MANIFEST
NY	11216	1127	0.213	ENE	Low	53 -34	MANIFEST
NY	11216	1238	0.234	NE	Low	57 -30	MANIFEST
NY	11216	1238	0.234	NE	Low	57 -30	LEAD
NY	11216	1238	0.234	NE	Low	57 -30	MANIFEST
NY	11216	1238	0.234	NE	Low	57 -30	FINDS

NY	11216	1238	0.234	NE	Low	57	-30	RCRA NonGen / NLR
NY	11216	1238	0.234	NE	Low	57	-30	ECHO
NY	11216	1238	0.234	NE	Low	57	-30	AST
NY	11216	1151	0.218	ESE	Low	74	-13	AST
NY	11238	1125	0.213	NNE	Low	69	-18	MANIFEST
NY	11238	1125	0.213	NNE	Low	69	-18	FINDS
NY	11238	1125	0.213	NNE	Low	69	-18	RCRA NonGen / NLR
NY	11238	1125	0.213	NNE	Low	69	-18	ECHO
NY	11238	1125	0.213	NNE	Low	69	-18	MANIFEST
NY	11216	285	0.054	ENE	Low	64	-23	E DESIGNATION
NY	11201	0	0.000	E	Low	67	-20	RCRA NonGen / NLR
NY	11201	0	0.000	E	Low	67	-20	MANIFEST
NY	11216	0	0.000	E	Low	76	-11	RCRA NonGen / NLR
NY	11216	0	0.000	E	Low	76	-11	MANIFEST
NY	11211	726	0.138	NE	Low	65	-22	RCRA NonGen / NLR
NY	11211	726	0.138	NE	Low	65	-22	MANIFEST
NY	11201	726	0.138	NE	Low	65	-22	MANIFEST
NY		365	0.069	ENE	Low	65	-22	E DESIGNATION
NY		198	0.038	ESE	Low	78	-9	LTANKS
NY		198	0.038	ESE	Low	78	-9	LTANKS
NY		198	0.038	ESE	Low	78	-9	LTANKS
NY		198	0.038	ESE	Low	78	-9	LTANKS
NY		198	0.038	ESE	Low	78	-9	LTANKS
NY		198	0.038	ESE	Low	78	-9	LTANKS
NY		311	0.059	ENE	Low	62	-25	NY Spills
NY		311	0.059	ENE	Low	62	-25	NY Spills
NY		311	0.059	ENE	Low	62	-25	NY Spills
NY	11216	311	0.059	ENE	Low	62	-25	E DESIGNATION
NY	11238	1134	0.215	WSW	High	114	27	RCRA NonGen / NLR
NY	11238	1134	0.215	WSW	High	114	27	MANIFEST
NY	11216	197	0.037	ESE	Low	77	-10	MANIFEST
NY	11216	197	0.037	ESE	Low	77	-10	LEAD
NY	11216	41	0.008	E	Low	65	-22	RCRA NonGen / NLR
NY	11216	41	0.008	E	Low	65	-22	RCRA NonGen / NLR
NY	11216	41	0.008	E	Low	65	-22	MANIFEST
NY	11216	41	0.008	E	Low	65	-22	NYC OER
NY		41	0.008	E	Low	65	-22	VCP
NY	11216	41	0.008	E	Low	65	-22	E DESIGNATION
NY	11216	366	0.069	ENE	Low	64	-23	EDR Hist Auto
NY	11216	366	0.069	ENE	Low	64	-23	MANIFEST
NY	11216	369	0.070	ENE	Low	64	-23	E DESIGNATION
NY		651	0.123	ESE	Low	75	-12	NY Spills

NY		651	0.123	ESE	Low	75 -12	NY Spills
NY		651	0.123	ESE	Low	75 -12	NY Spills
NY		651	0.123	ESE	Low	75 -12	NY Spills
NY		651	0.123	ESE	Low	75 -12	NY Spills
NY		651	0.123	ESE	Low	75 -12	NY Spills
NY	11216	197	0.037	ESE	Low	76 -11	AST
NY		2297	0.435	NNE	Low	63 -24	LTANKS
NY		2297	0.435	NNE	Low	63 -24	LTANKS
NY		2297	0.435	NNE	Low	63 -24	LTANKS
NY		313	0.059	ENE	Low	61 -26	E DESIGNATION
NY	11216	497	0.094	ENE	Low	66 -21	AST
NY	11216	375	0.071	ENE	Low	64 -23	E DESIGNATION
NY		314	0.059	ENE	Low	60 -27	E DESIGNATION
NY		314	0.059	ENE	Low	60 -27	E DESIGNATION
NY	11216	0	0.000	E	Low	73 -14	RCRA NonGen / NLR
NY	11216	0	0.000	E	Low	73 -14	MANIFEST
NY	11216	195	0.037	ESE	Low	74 -13	AST
NY	11216	95	0.018	E	Low	64 -23	RCRA NonGen / NLR
NY	11216	95	0.018	E	Low	64 -23	MANIFEST
NY	11216	398	0.075	ENE	Low	63 -24	MANIFEST
NY	11216	398	0.075	ENE	Low	63 -24	FINDS
NY	11216	398	0.075	ENE	Low	63 -24	RCRA NonGen / NLR
NY	11216	398	0.075	ENE	Low	63 -24	ECHO
NY	11216	398	0.075	ENE	Low	63 -24	MANIFEST
NY		398	0.075	ENE	Low	63 -24	E DESIGNATION
NY	11216	415	0.079	ENE	Low	62 -25	E DESIGNATION
NY	11216	66	0.013	E	Low	74 -13	MANIFEST
NY	11216	693	0.131	ESE	Low	72 -15	MANIFEST
NY	11216	693	0.131	ESE	Low	72 -15	FINDS
NY	11216	693	0.131	ESE	Low	72 -15	RCRA NonGen / NLR
NY	11216	693	0.131	ESE	Low	72 -15	ECHO
NY	11216	693	0.131	ESE	Low	72 -15	MANIFEST
NY	11216	339	0.064	ENE	Low	59 -28	E DESIGNATION
NY	11216	194	0.037	ESE	Low	73 -14	FINDS
NY	11216	194	0.037	ESE	Low	73 -14	RCRA NonGen / NLR
NY	11216	194	0.037	ESE	Low	73 -14	ECHO
NY	11216	219	0.041	ENE	Low	66 -21	E DESIGNATION
NY		479	0.091	ENE	Low	61 -26	E DESIGNATION
NY		479	0.091	ENE	Low	61 -26	NYC OER
NY	11216	194	0.037	ESE	Low	72 -15	AST
NY	11216	505	0.096	ENE	Low	60 -27	E DESIGNATION
NY		66	0.013	E	Low	73 -14	NY Spills

NY		66	0.013	E	Low	73	-14	NY Spills
NY		66	0.013	E	Low	73	-14	NY Spills
NY		4130	0.782	W	Low	24	-63	NYC OER
NY	11216	341	0.065	E	Low	58	-29	E DESIGNATION
NY	11216	196	0.037	ESE	Low	72	-15	AST
NY	11216	162	0.031	ENE	Low	67	-20	RCRA NonGen / NLR
NY	11216	302	0.057	E	Low	64	-23	FINDS
NY	11216	302	0.057	E	Low	64	-23	RCRA NonGen / NLR
NY	11216	302	0.057	E	Low	64	-23	MANIFEST
NY	11201	141	0.027	ENE	Low	67	-20	MANIFEST
NY	11216	141	0.027	ENE	Low	67	-20	RCRA NonGen / NLR
NY	11216	141	0.027	ENE	Low	67	-20	MANIFEST
NY	11225	798	0.151	ESE	Low	71	-16	MANIFEST
NY	11225	981	0.186	ESE	Low	71	-16	FINDS
NY	11225	981	0.186	ESE	Low	71	-16	RCRA NonGen / NLR
NY	11225	981	0.186	ESE	Low	71	-16	ECHO
NY	11216	329	0.062	E	Low	63	-24	EDR Hist Auto
NY	11216	454	0.086	ENE	Low	59	-28	EDR Hist Auto
NY		360	0.068	E	Low	63	-24	NY Spills
NY		360	0.068	E	Low	63	-24	NY Spills
NY		360	0.068	E	Low	63	-24	NY Spills
NY	11216	0	0.000	E	Low	72	-15	RCRA-VSQG
NY	11216	0	0.000	E	Low	72	-15	MANIFEST
NY	11201	870	0.165	ESE	Low	70	-17	MANIFEST
NY	11216	376	0.071	E	Low	64	-23	RCRA NonGen / NLR
NY	11216	376	0.071	E	Low	64	-23	MANIFEST
NY	11216	470	0.089	ENE	Low	58	-29	FINDS
NY	11216	470	0.089	ENE	Low	58	-29	RCRA NonGen / NLR
NY	11216	470	0.089	ENE	Low	58	-29	ECHO
NY	11216	470	0.089	ENE	Low	58	-29	MANIFEST
NY	11216	340	0.064	E	Low	58	-29	E DESIGNATION
NY	11210	304	0.058	ESE	Low	71	-16	MANIFEST
NY	11210	304	0.058	ESE	Low	71	-16	RCRA NonGen / NLR
NY	11210	304	0.058	ESE	Low	71	-16	MANIFEST
NY	11216	0	0.000	E	Low	68	-19	RCRA NonGen / NLR
NY	11216	0	0.000	E	Low	68	-19	MANIFEST
NY	11216	329	0.062	ESE	Low	71	-16	AST
NY	11216	447	0.085	E	Low	61	-26	NY Spills
NY	11216	447	0.085	E	Low	61	-26	NY Spills
NY	11216	447	0.085	E	Low	61	-26	NY Spills
NY	11216	0	0.000	E	Low	68	-19	RCRA NonGen / NLR
NY	11216	0	0.000	E	Low	68	-19	MANIFEST
NY	11238	1156	0.219	NNE	Low	69	-18	MANIFEST
NY	11238	1156	0.219	NNE	Low	69	-18	MANIFEST
NY	11238	1156	0.219	NNE	Low	69	-18	FINDS
NY	11238	1156	0.219	NNE	Low	69	-18	RCRA NonGen / NLR
NY	11238	1156	0.219	NNE	Low	69	-18	ECHO
NY	11221	359	0.068	E	Low	57	-30	MANIFEST

NY	11221	359	0.068	E	Low	57	-30	FINDS
NY	11221	359	0.068	E	Low	57	-30	RCRA NonGen / NLR
NY	11221	359	0.068	E	Low	57	-30	ECHO
NY	11221	359	0.068	E	Low	57	-30	MANIFEST
NY	11216	345	0.065	E	Low	58	-29	E DESIGNATION
NY	11216	349	0.066	E	Low	57	-30	E DESIGNATION
NY	11216	352	0.067	E	Low	57	-30	E DESIGNATION
NY	11216	1180	0.223	ESE	Low	69	-18	AST
NY		455	0.086	ENE	Low	57	-30	NY Spills
NY		455	0.086	ENE	Low	57	-30	NY Spills
NY		455	0.086	ENE	Low	57	-30	NY Spills
NY	11216	455	0.086	ENE	Low	57	-30	UST
NY		0	0.000	E	Low	72	-15	NY Spills
NY		0	0.000	E	Low	72	-15	NY Spills
NY		0	0.000	E	Low	72	-15	NY Spills
NY	11216	0	0.000	E	Low	72	-15	RCRA NonGen / NLR
NY	11216	0	0.000	E	Low	72	-15	MANIFEST
NY	11216	0	0.000	E	Low	72	-15	UST
NY	11216	13	0.002	E	Low	70	-17	RCRA NonGen / NLR
NY	11216	13	0.002	E	Low	70	-17	MANIFEST
NY	11216	420	0.080	E	Low	57	-30	MANIFEST
NY		420	0.080	E	Low	57	-30	E DESIGNATION
NY		460	0.087	ENE	Low	56	-31	NY Spills
NY		460	0.087	ENE	Low	56	-31	NY Spills
NY		460	0.087	ENE	Low	56	-31	NY Spills
NY		469	0.089	E	Low	57	-30	E DESIGNATION
NY	11216	0	0.000	E	Low	72	-15	RCRA NonGen / NLR
NY	11216	0	0.000	E	Low	72	-15	MANIFEST
NY	11216	623	0.118	E	Low	70	-17	AST
NY		506	0.096	E	Low	57	-30	E DESIGNATION
NY	11216	33	0.006	E	Low	72	-15	RCRA NonGen / NLR
NY	11216	33	0.006	E	Low	72	-15	MANIFEST
NY	11216	984	0.186	E	Low	58	-29	RCRA NonGen / NLR
NY	11216	984	0.186	E	Low	58	-29	MANIFEST
NY	11238	167	0.032	N	Low	76	-11	NY Spills
NY	11238	167	0.032	N	Low	76	-11	NY Spills
NY	11238	167	0.032	N	Low	76	-11	NY Spills
NY	11238	167	0.032	N	Low	76	-11	LTANKS
NY	11238	167	0.032	N	Low	76	-11	LTANKS
NY	11238	167	0.032	N	Low	76	-11	LTANKS
NY	11238	167	0.032	N	Low	76	-11	UST
NY	11212	984	0.186	E	Low	58	-29	MANIFEST
NY	11212	984	0.186	E	Low	58	-29	E DESIGNATION
NY	11216	542	0.103	E	Low	58	-29	MANIFEST
NY	11216	542	0.103	E	Low	58	-29	MANIFEST
NY	11216	542	0.103	E	Low	58	-29	MANIFEST

NY	11216	542	0.103	E	Low	58	-29	MANIFEST
NY	11216	699	0.132	E	Low	69	-18	AST
NY	11216	1311	0.248	ESE	Low	67	-20	UST
NY	11216	552	0.105	ENE	Low	56	-31	E DESIGNATION
NY	11216	748	0.142	E	Low	69	-18	AST
NY		0	0.000	E	Low	73	-14	NY Spills
NY		0	0.000	E	Low	73	-14	NY Spills
NY		0	0.000	E	Low	73	-14	NY Spills
NY	11216	0	0.000	E	Low	73	-14	UST
NY	11213	295	0.056	E	Low	66	-21	AST
NY	11216	0	0.000	E	Low	76	-11	MANIFEST
NY	11216	586	0.111	E	Low	56	-31	E DESIGNATION
NY		0	0.000	E	Low	77	-10	MANIFEST
NY	11216	939	0.178	E	Low	62	-25	RCRA NonGen / NLR
NY	11216	939	0.178	E	Low	62	-25	MANIFEST
NY	11201	0	0.000	E	Low	78	-9	MANIFEST
NY	11201	0	0.000	E	Low	78	-9	MANIFEST
NY		295	0.056	E	Low	66	-21	NY Spills
NY		295	0.056	E	Low	66	-21	NY Spills
NY		295	0.056	E	Low	66	-21	NY Spills
NY	10021	295	0.056	E	Low	66	-21	UST
NY	11216	295	0.056	E	Low	66	-21	EDR Hist Auto
NY	11216	0	0.000	E	Low	71	-16	AST
NY	11216	0	0.000	E	Low	71	-16	UST
NY		396	0.075	E	Low	67	-20	NY Spills
NY		396	0.075	E	Low	67	-20	NY Spills
NY		396	0.075	E	Low	67	-20	NY Spills
NY	11201	478	0.091	E	Low	69	-18	MANIFEST
NY		717	0.136	E	Low	59	-28	NYC OER
NY		717	0.136	E	Low	59	-28	VCP
NY		1157	0.219	ENE	Low	50	-37	LTANKS
NY		1157	0.219	ENE	Low	50	-37	LTANKS
NY		1157	0.219	ENE	Low	50	-37	LTANKS
NY	11216	481	0.091	E	Low	67	-20	EDR Hist Auto
NY	11216	1193	0.226	E	Low	62	-25	RCRA NonGen / NLR
NY	11216	1193	0.226	E	Low	62	-25	MANIFEST
NY	11238	110	0.021	ESE	Low	81	-6	MANIFEST
NY	11238	110	0.021	ESE	Low	81	-6	FINDS
NY	11238	110	0.021	ESE	Low	81	-6	RCRA NonGen / NLR
NY	11238	90	0.017	N	Low	76	-11	MANIFEST
NY	11238	90	0.017	N	Low	76	-11	FINDS
NY	11238	90	0.017	N	Low	76	-11	RCRA NonGen / NLR
NY	11216	1213	0.230	E	Low	61	-26	RCRA NonGen / NLR
NY	11216	1213	0.230	E	Low	61	-26	MANIFEST
NY	11216	187	0.035	ESE	Low	82	-5	MANIFEST
NY	11238	187	0.035	ESE	Low	82	-5	MANIFEST
NY	11238	187	0.035	ESE	Low	82	-5	FINDS
NY	11238	187	0.035	ESE	Low	82	-5	RCRA NonGen / NLR

NY		917	0.174	E	Low	56	-31	DRYCLEANERS
NY	11216-	917	0.174	E	Low	56	-31	US AIRS
NY	11216-	917	0.174	E	Low	56	-31	ICIS
NY	11216-	917	0.174	E	Low	56	-31	RCRA-VSQG
NY	11216-	917	0.174	E	Low	56	-31	MANIFEST
NY	11216	100	0.019	ESE	Low	82	-5	AST
NY		100	0.019	ESE	Low	82	-5	NYC OER
NY	11216	110	0.021	ESE	Low	82	-5	E DESIGNATION
NY	11238	691	0.131	E	Low	66	-21	MANIFEST
NY	11238	691	0.131	E	Low	66	-21	RCRA NonGen / NLR
NY	11201	790	0.150	E	Low	67	-20	MANIFEST
NY		357	0.068	ESE	Low	84	-3	NY Spills
NY		357	0.068	ESE	Low	84	-3	NY Spills
NY		357	0.068	ESE	Low	84	-3	NY Spills
NY	11216	396	0.075	E	Low	59	-28	AST
NY	11216	1092	0.207	E	Low	56	-31	AST
NY	11233	1207	0.229	ENE	Low	50	-37	MANIFEST
NY	11233	1207	0.229	ENE	Low	50	-37	MANIFEST
NY	11233	1207	0.229	ENE	Low	50	-37	FINDS
NY	11233	1207	0.229	ENE	Low	50	-37	RCRA NonGen / NLR
NY	11233	1207	0.229	ENE	Low	50	-37	ECHO
NY	11216	466	0.088	E	Low	59	-28	MANIFEST
NY	11216	466	0.088	E	Low	59	-28	RCRA NonGen / NLR
NY	11216	466	0.088	E	Low	59	-28	MANIFEST
NY		439	0.083	ESE	High	87	0	NY Spills
NY		439	0.083	ESE	High	87	0	NY Spills
NY		439	0.083	ESE	High	87	0	NY Spills
NY	11216	439	0.083	ESE	High	87	0	AST
NY	11216	592	0.112	SE	High	87	0	RCRA NonGen / NLR
NY	11216	592	0.112	SE	High	87	0	MANIFEST
NY	11216	1049	0.199	E	Low	65	-22	MANIFEST
NY	11216	1049	0.199	E	Low	65	-22	MANIFEST
NY	11216	1049	0.199	E	Low	65	-22	FINDS
NY	11216	1049	0.199	E	Low	65	-22	RCRA NonGen / NLR
NY	11216	1049	0.199	E	Low	65	-22	ECHO
NY	11217	2067	0.391	WNW	Low	69	-18	UST
NY	11217	2067	0.391	WNW	Low	69	-18	LTANKS
NY	11217	2067	0.391	WNW	Low	69	-18	LTANKS
NY	11217	2067	0.391	WNW	Low	69	-18	LTANKS
NY	11216	964	0.183	E	Low	64	-23	UST
NY		1372	0.260	E	Low	55	-32	LTANKS
NY		1372	0.260	E	Low	55	-32	LTANKS
NY		1372	0.260	E	Low	55	-32	LTANKS
NY		1372	0.260	E	Low	55	-32	LTANKS
NY		1372	0.260	E	Low	55	-32	LTANKS
NY		1372	0.260	E	Low	55	-32	LEAD
NY		1569	0.297	NW	Low	72	-15	LTANKS
NY		1569	0.297	NW	Low	72	-15	LTANKS

NY		1569	0.297	NW	Low	72	-15	LTANKS
NY	11205	4256	0.806	NNW	Low	60	-27	US AIRS
NY	11205	4256	0.806	NNW	Low	60	-27	RCRA NonGen / NLR
NY	11205	4256	0.806	NNW	Low	60	-27	MANIFEST
NY	11205	4256	0.806	NNW	Low	60	-27	NYC OER
NY	11216	960	0.182	SE	High	97	10	MANIFEST
NY	11216	960	0.182	SE	High	97	10	FINDS
NY	11216	960	0.182	SE	High	97	10	RCRA NonGen / NLR
NY		2500	0.473	NW	Low	76	-11	LTANKS
NY		2500	0.473	NW	Low	76	-11	LTANKS
NY		2500	0.473	NW	Low	76	-11	LTANKS
NY	11216	1625	0.308	E	Low	55	-32	E DESIGNATION
NY	11216	1625	0.308	E	Low	55	-32	NYC OER
NY	11216	1051	0.199	SE	High	98	11	RCRA NonGen / NLR
NY	11216	1051	0.199	SE	High	98	11	MANIFEST
NY		2247	0.426	WNW	Low	61	-26	VCP
NY		2247	0.426	WNW	Low	61	-26	NYC OER
NY		1818	0.344	E	Low	56	-31	NYC OER
NY		1818	0.344	E	Low	56	-31	VCP
NY		1743	0.330	E	Low	55	-32	LTANKS
NY		1743	0.330	E	Low	55	-32	LTANKS
NY		1743	0.330	E	Low	55	-32	LTANKS
NY		539	0.102	E	Low	60	-27	NY Spills
NY		539	0.102	E	Low	60	-27	NY Spills
NY		539	0.102	E	Low	60	-27	NY Spills
NY		539	0.102	E	Low	60	-27	NY Spills
NY		539	0.102	E	Low	60	-27	NY Spills
NY		539	0.102	E	Low	60	-27	NY Spills
NY		1727	0.327	E	Low	60	-27	NY Spills
NY		1727	0.327	E	Low	60	-27	NY Spills
NY		1727	0.327	E	Low	60	-27	NY Spills
NY		1727	0.327	E	Low	60	-27	UST
NY		1727	0.327	E	Low	60	-27	LTANKS
NY		1727	0.327	E	Low	60	-27	LTANKS
NY		1727	0.327	E	Low	60	-27	LTANKS
NY		557	0.105	E	Low	60	-27	NY Spills
NY		557	0.105	E	Low	60	-27	NY Spills
NY		557	0.105	E	Low	60	-27	NY Spills
NY	11216	1208	0.229	NNE	Low	63	-24	MANIFEST
NY	11216	2043	0.387	SSE	High	123	36	NY Spills
NY	11216	2043	0.387	SSE	High	123	36	NY Spills
NY	11216	2043	0.387	SSE	High	123	36	NY Spills
NY	11216	2043	0.387	SSE	High	123	36	MANIFEST
NY	11216	2043	0.387	SSE	High	123	36	NYC OER
NY		2043	0.387	SSE	High	123	36	VCP
NY	11238	880	0.167	NNE	Low	69	-18	UST
NY		4337	0.821	W	Low	21	-66	NYC OER
NY		2767	0.524	E	Low	59	-28	E DESIGNATION

NY		2767	0.524	E	Low	59	-28	NYC OER
NY		2334	0.442	SSE	High	136	49	LTANKS
NY		2334	0.442	SSE	High	136	49	LTANKS
NY		2334	0.442	SSE	High	136	49	LTANKS
NY	11216	2334	0.442	SSE	High	136	49	BROWNFIELDS
NY	11216	2334	0.442	SSE	High	136	49	ENG CONTROLS
NY	11216	2334	0.442	SSE	High	136	49	INST CONTROL
NY	11207	2851	0.540	E	Low	59	-28	MANIFEST
NY	11207	2851	0.540	E	Low	59	-28	NYC OER
NY	11205	4290	0.813	NW	Low	58	-29	E DESIGNATION
NY	11205	4290	0.813	NW	Low	58	-29	NYC OER
NY	11216	1292	0.245	WSW	High	124	37	RCRA NonGen / NLR
NY	11216	1292	0.245	WSW	High	124	37	MANIFEST
NY	11216	3104	0.588	E	Low	60	-27	E DESIGNATION
NY	11216	3104	0.588	E	Low	60	-27	NYC OER
NY	11216	1206	0.228	ENE	Low	49	-38	MANIFEST
NY	11216	1206	0.228	ENE	Low	49	-38	MANIFEST
NY	11216	1206	0.228	ENE	Low	49	-38	FINDS
NY	11216	1206	0.228	ENE	Low	49	-38	RCRA NonGen / NLR
NY	11216	1206	0.228	ENE	Low	49	-38	ECHO
NY	11216	1215	0.230	NE	Low	53	-34	MANIFEST
NY	11217	2178	0.413	WSW	High	99	12	UST
NY	11217	2178	0.413	WSW	High	99	12	LTANKS
NY	11217	2178	0.413	WSW	High	99	12	LTANKS
NY	11217	2178	0.413	WSW	High	99	12	LTANKS
NY		127	0.024	NNE	Low	74	-13	NY Spills
NY		127	0.024	NNE	Low	74	-13	NY Spills
NY		127	0.024	NNE	Low	74	-13	NY Spills
NY	11216	1157	0.219	ENE	Low	49	-38	RCRA NonGen / NLR
NY	11216	1157	0.219	ENE	Low	49	-38	MANIFEST
NY		1961	0.371	SSE	High	129	42	LTANKS
NY		1961	0.371	SSE	High	129	42	LTANKS
NY		1961	0.371	SSE	High	129	42	LTANKS
NY	11216	1236	0.234	ENE	Low	49	-38	FINDS
NY	11216	1236	0.234	ENE	Low	49	-38	RCRA NonGen / NLR
NY	11216	1236	0.234	ENE	Low	49	-38	ECHO
NY	11216	1236	0.234	ENE	Low	49	-38	MANIFEST
NY	11216	1236	0.234	ENE	Low	49	-38	MANIFEST
NY	11238	192	0.036	NE	Low	72	-15	AST
NY	11216	938	0.178	ENE	Low	54	-33	MANIFEST
NY	11238	1589	0.301	NNW	Low	69	-18	NY Spills
NY	11238	1589	0.301	NNW	Low	69	-18	NY Spills
NY	11238	1589	0.301	NNW	Low	69	-18	NY Spills
NY	11238	1589	0.301	NNW	Low	69	-18	MANIFEST
NY	11238	1589	0.301	NNW	Low	69	-18	LTANKS
NY	11238	1589	0.301	NNW	Low	69	-18	LTANKS
NY	11238	1589	0.301	NNW	Low	69	-18	LTANKS
NY	11238	1589	0.301	NNW	Low	69	-18	LEAD

NY	11216	1296	0.245	NE	Low	51	-36	FINDS
NY	11216	1296	0.245	NE	Low	51	-36	RCRA NonGen / NLR
NY	11216	1296	0.245	NE	Low	51	-36	ECHO
NY	11216	1296	0.245	NE	Low	51	-36	MANIFEST
NY	11238	1014	0.192	N	Low	69	-18	FINDS
NY	11238	1014	0.192	N	Low	69	-18	RCRA NonGen / NLR
NY	11238	1014	0.192	N	Low	69	-18	ECHO
NY	11201	0	0.000	E	Low	81	-6	UST
NY		1482	0.281	W	High	98	11	LTANKS
NY		1482	0.281	W	High	98	11	LTANKS
NY		1482	0.281	W	High	98	11	LTANKS
NY	11216	748	0.142	E	Low	60	-27	MANIFEST
NY	11216	748	0.142	E	Low	60	-27	MANIFEST
NY	11216	748	0.142	E	Low	60	-27	MANIFEST
NY	11216	748	0.142	E	Low	60	-27	FINDS
NY	11216	748	0.142	E	Low	60	-27	RCRA NonGen / NLR
NY	11216	748	0.142	E	Low	60	-27	ECHO
NY	11216	767	0.145	E	Low	59	-28	MANIFEST
NY	11216	767	0.145	E	Low	59	-28	MANIFEST
NY	11216	767	0.145	E	Low	59	-28	RCRA NonGen / NLR
NY	11216	767	0.145	E	Low	59	-28	FINDS
NY	11216	767	0.145	E	Low	59	-28	RCRA NonGen / NLR
NY	11216	767	0.145	E	Low	59	-28	ECHO
NY	11216	767	0.145	E	Low	59	-28	MANIFEST
NY	11216	767	0.145	E	Low	59	-28	MANIFEST
NY	11216	698	0.132	NE	Low	74	-13	MANIFEST
NY	11216	698	0.132	NE	Low	74	-13	FINDS
NY	11216	698	0.132	NE	Low	74	-13	RCRA NonGen / NLR
NY		1979	0.375	SSE	High	130	43	LTANKS
NY		1979	0.375	SSE	High	130	43	LTANKS
NY		1979	0.375	SSE	High	130	43	LTANKS
NY		4170	0.790	WNW	Low	31	-56	NY Spills
NY		4170	0.790	WNW	Low	31	-56	NY Spills
NY		4170	0.790	WNW	Low	31	-56	NY Spills
NY		4170	0.790	WNW	Low	31	-56	NYC OER
NY	11238	174	0.033	NE	Low	71	-16	RCRA NonGen / NLR
NY	11238	174	0.033	NE	Low	71	-16	MANIFEST
NY		2575	0.488	WSW	High	100	13	LTANKS
NY		2575	0.488	WSW	High	100	13	LTANKS
NY		2575	0.488	WSW	High	100	13	LTANKS
NY		340	0.064	NW	Low	75	-12	NY Spills
NY		340	0.064	NW	Low	75	-12	NY Spills
NY		340	0.064	NW	Low	75	-12	NY Spills
NY	11217	4229	0.801	WNW	Low	29	-58	E DESIGNATION
NY	11217	4229	0.801	WNW	Low	29	-58	NYC OER
NY		963	0.182	NW	Low	71	-16	LTANKS
NY		963	0.182	NW	Low	71	-16	LTANKS
NY		963	0.182	NW	Low	71	-16	LTANKS

NY	11238	189	0.036	NE	Low	71	-16	RCRA NonGen / NLR
NY	11238	189	0.036	NE	Low	71	-16	MANIFEST
NY		2194	0.416	W	Low	53	-34	NY Spills
NY		2194	0.416	W	Low	53	-34	NY Spills
NY		2194	0.416	W	Low	53	-34	NY Spills
NY		2194	0.416	W	Low	53	-34	NY Spills
NY		2194	0.416	W	Low	53	-34	NY Spills
NY		2194	0.416	W	Low	53	-34	NY Spills
NY		2194	0.416	W	Low	53	-34	NY Spills
NY		2194	0.416	W	Low	53	-34	NY Spills
NY		2194	0.416	W	Low	53	-34	NY Spills
NY		2194	0.416	W	Low	53	-34	NY Spills
NY		2194	0.416	W	Low	53	-34	NY Spills
NY		2194	0.416	W	Low	53	-34	NY Spills
NY		2194	0.416	W	Low	53	-34	LTANKS
NY		2194	0.416	W	Low	53	-34	LTANKS
NY		2194	0.416	W	Low	53	-34	LTANKS
NY	11238	58	0.011	NE	Low	76	-11	RCRA NonGen / NLR
NY	11238	58	0.011	NE	Low	76	-11	MANIFEST
NY	11216	520	0.098	ENE	Low	58	-29	AST
NY	11216	884	0.167	E	Low	59	-28	AST
NY	11238	2374	0.450	SSW	High	153	66	NY Spills
NY	11238	2374	0.450	SSW	High	153	66	NY Spills
NY	11238	2374	0.450	SSW	High	153	66	NY Spills
NY	11238	2374	0.450	SSW	High	153	66	NY Spills
NY	11238	2374	0.450	SSW	High	153	66	NY Spills
NY	11238	2374	0.450	SSW	High	153	66	NY Spills
NY	11238	2374	0.450	SSW	High	153	66	LTANKS
NY	11238	2374	0.450	SSW	High	153	66	LTANKS
NY	11238	2374	0.450	SSW	High	153	66	LTANKS
NY	11238	2199	0.416	SSW	High	150	63	NY Spills
NY	11238	2199	0.416	SSW	High	150	63	NY Spills
NY	11238	2199	0.416	SSW	High	150	63	NY Spills
NY	11238	2199	0.416	SSW	High	150	63	LTANKS
NY	11238	2199	0.416	SSW	High	150	63	LTANKS
NY	11238	2199	0.416	SSW	High	150	63	LTANKS
NY	11238	2199	0.416	SSW	High	150	63	LEAD
NY	11238-	916	0.173	W	High	92	5	RCRA NonGen / NLR
NY	11216	1221	0.231	E	Low	59	-28	MANIFEST
NY	11238	1222	0.231	W	High	99	12	MANIFEST
NY	11238	1222	0.231	W	High	99	12	MANIFEST
NY		2035	0.385	WSW	High	116	29	LTANKS
NY		2035	0.385	WSW	High	116	29	LTANKS
NY		2035	0.385	WSW	High	116	29	LTANKS
NY	11238	885	0.168	W	High	94	7	MANIFEST
NY	11216	575	0.109	ENE	Low	62	-25	RCRA NonGen / NLR
NY	11216	575	0.109	ENE	Low	62	-25	MANIFEST
NY	11238	888	0.168	NW	Low	72	-15	AST

NY	11238	990	0.188 W	High	95	8	RCRA NonGen / NLR
NY	11238	990	0.188 W	High	95	8	MANIFEST
NY		4176	0.791 NNE	Low	41	-46	E DESIGNATION
NY		4176	0.791 NNE	Low	41	-46	NYC OER
NY	11238	883	0.167 W	High	96	9	MANIFEST
NY	11238	883	0.167 W	High	96	9	MANIFEST
NY	11238	883	0.167 W	High	96	9	FINDS
NY	11238	883	0.167 W	High	96	9	RCRA NonGen / NLR
NY	11238	883	0.167 W	High	96	9	ECHO
NY	11238	980	0.186 W	High	97	10	FINDS
NY	11238	980	0.186 W	High	97	10	RCRA NonGen / NLR
NY	11238	980	0.186 W	High	97	10	MANIFEST
NY		1446	0.274 NE	Low	53	-34	LTANKS
NY		1446	0.274 NE	Low	53	-34	LTANKS
NY		1446	0.274 NE	Low	53	-34	LTANKS
NY		458	0.087 NW	Low	71	-16	NY Spills
NY		458	0.087 NW	Low	71	-16	NY Spills
NY		458	0.087 NW	Low	71	-16	NY Spills
NY	11216	655	0.124 SE	High	88	1	AST
NY	11238	142	0.027 ENE	High	94	7	EDR Hist Auto
NY	11238	1205	0.228 W	High	103	16	RCRA NonGen / NLR
NY	11238	1205	0.228 W	High	103	16	MANIFEST
NY		4723	0.895 W	Low	27	-60	NYC OER
NY	11217	2005	0.380 W	Low	69	-18	US AIRS
NY	11217	2005	0.380 W	Low	69	-18	RCRA-VSQG
NY	11217	2005	0.380 W	Low	69	-18	DRYCLEANERS
NY	11217	2005	0.380 W	Low	69	-18	MANIFEST
NY	11217	2005	0.380 W	Low	69	-18	MANIFEST
NY	11217	2005	0.380 W	Low	69	-18	ENG CONTROLS
NY	11217	2005	0.380 W	Low	69	-18	INST CONTROL
NY	11217	2005	0.380 W	Low	69	-18	BROWNFIELDS
NY	11217	2005	0.380 W	Low	69	-18	BROWNFIELDS
NY	11238	245	0.046 ENE	Low	69	-18	RCRA NonGen / NLR
NY	11238	245	0.046 ENE	Low	69	-18	MANIFEST
NY		2329	0.441 SW	High	145	58	NY Spills
NY		2329	0.441 SW	High	145	58	NY Spills
NY		2329	0.441 SW	High	145	58	NY Spills
NY		2329	0.441 SW	High	145	58	NY Spills
NY		2329	0.441 SW	High	145	58	NY Spills
NY		2329	0.441 SW	High	145	58	LTANKS
NY		2329	0.441 SW	High	145	58	LTANKS
NY		2329	0.441 SW	High	145	58	LTANKS
NY	11201	1210	0.229 WSW	High	105	18	MANIFEST
NY		2203	0.417 S	High	141	54	LTANKS
NY		2203	0.417 S	High	141	54	LTANKS
NY		2203	0.417 S	High	141	54	LTANKS
NY	11217	1054	0.200 W	High	103	16	MANIFEST
NY	11238	112	0.021 WNW	Low	80	-7	E DESIGNATION

NY	11201	0	0.000	E	Low	66	-21	NY Spills
NY	11201	0	0.000	E	Low	66	-21	NY Spills
NY	11201	0	0.000	E	Low	66	-21	NY Spills
NY	11201	0	0.000	E	Low	66	-21	MANIFEST
NY		0	0.000	E	Low	66	-21	NY Spills
NY		0	0.000	E	Low	66	-21	NY Spills
NY		0	0.000	E	Low	66	-21	NY Spills
NY	11238	100	0.019	WNW	Low	81	-6	E DESIGNATION
NY	11238	88	0.017	WNW	Low	81	-6	E DESIGNATION
NY	11238	75	0.014	WNW	Low	81	-6	E DESIGNATION
NY	11238	1038	0.197	W	High	104	17	AST
NY	11238	1038	0.197	W	High	104	17	UST
NY		1021	0.193	W	High	103	16	NY Spills
NY		1021	0.193	W	High	103	16	NY Spills
NY		1021	0.193	W	High	103	16	NY Spills
NY		1021	0.193	W	High	103	16	LTANKS
NY		1021	0.193	W	High	103	16	LTANKS
NY		1021	0.193	W	High	103	16	LTANKS
NY	11238	61	0.012	WNW	Low	81	-6	E DESIGNATION
NY	11238	1233	0.234	WSW	High	107	20	MANIFEST
NY	11238	43	0.008	WNW	Low	81	-6	E DESIGNATION
NY	11215	613	0.116	NNE	Low	68	-19	MANIFEST
NY	11215	613	0.116	NNE	Low	68	-19	FINDS
NY	11215	613	0.116	NNE	Low	68	-19	RCRA NonGen / NLR
NY	11215	613	0.116	NNE	Low	68	-19	ECHO
NY	11215	613	0.116	NNE	Low	68	-19	MANIFEST
NY	11238	733	0.139	NNW	Low	69	-18	RCRA NonGen / NLR
NY	11238-	1073	0.203	WSW	High	105	18	FINDS
NY	11238-	1073	0.203	WSW	High	105	18	RCRA NonGen / NLR
NY	11238-	1073	0.203	WSW	High	105	18	ECHO
NY	11238-	1073	0.203	WSW	High	105	18	MANIFEST
NY		22	0.004	WNW	Low	82	-5	E DESIGNATION
NY	11238	733	0.139	NNW	Low	69	-18	UST
NY	11238	1241	0.235	WSW	High	107	20	AST
NY	11201	1290	0.244	WSW	High	110	23	MANIFEST
NY	11238	215	0.041	NW	Low	78	-9	FINDS
NY	11238	215	0.041	NW	Low	78	-9	RCRA NonGen / NLR
NY	11238	215	0.041	NW	Low	78	-9	ECHO
NY	11238	215	0.041	NW	Low	78	-9	MANIFEST
NY	11216	562	0.106	ENE	Low	74	-13	FINDS
NY	11216	562	0.106	ENE	Low	74	-13	RCRA NonGen / NLR
NY	11216	562	0.106	ENE	Low	74	-13	ECHO
NY	11216	562	0.106	ENE	Low	74	-13	MANIFEST
NY	11216	562	0.106	ENE	Low	74	-13	MANIFEST
NY		1967	0.373	W	High	87	0	LTANKS
NY		1967	0.373	W	High	87	0	LTANKS
NY		1967	0.373	W	High	87	0	LTANKS
NY	11201	1200	0.227	WSW	High	111	24	MANIFEST

NY		1082	0.205	WSW	High	110 23	LTANKS
NY		1082	0.205	WSW	High	110 23	LTANKS
NY		1082	0.205	WSW	High	110 23	LTANKS
NY		2324	0.440	SW	High	146 59	LTANKS
NY		2324	0.440	SW	High	146 59	LTANKS
NY		2324	0.440	SW	High	146 59	LTANKS
NY	11216	191	0.036	E	Low	65 -22	NY Spills
NY	11216	191	0.036	E	Low	65 -22	NY Spills
NY	11216	191	0.036	E	Low	65 -22	NY Spills
NY	11216	968	0.183	E	Low	60 -27	RCRA-LQG
NY	11216	968	0.183	E	Low	60 -27	MANIFEST
NY	11216	968	0.183	E	Low	60 -27	LEAD
NY	11216	968	0.183	E	Low	60 -27	UST
NY		3719	0.704	WNW	Low	29 -58	E DESIGNATION
NY		3719	0.704	WNW	Low	29 -58	NYC OER
NY		3953	0.749	WNW	Low	27 -60	NY Spills
NY		3953	0.749	WNW	Low	27 -60	NY Spills
NY		3953	0.749	WNW	Low	27 -60	NY Spills
NY		3953	0.749	WNW	Low	27 -60	NY Spills
NY		3953	0.749	WNW	Low	27 -60	NY Spills
NY		3953	0.749	WNW	Low	27 -60	NY Spills
NY		3953	0.749	WNW	Low	27 -60	NYC OER
NY		1041	0.197	WSW	High	113 26	LTANKS
NY		1041	0.197	WSW	High	113 26	LTANKS
NY		1041	0.197	WSW	High	113 26	LTANKS
NY	11238	792	0.150	NNW	Low	69 -18	AST
NY		2042	0.387	SW	High	158 71	LTANKS
NY		2042	0.387	SW	High	158 71	LTANKS
NY		2042	0.387	SW	High	158 71	LTANKS
NY		552	0.105	WSW	High	107 20	NY Spills
NY		552	0.105	WSW	High	107 20	NY Spills
NY		552	0.105	WSW	High	107 20	NY Spills
NY	11201	485	0.092	WSW	High	108 21	MANIFEST
NY	11217	4332	0.820	WNW	Low	40 -47	MANIFEST
NY	11217	4332	0.820	WNW	Low	40 -47	NYC OER
NY	11238	485	0.092	WSW	High	108 21	RCRA NonGen / NLR
NY	11238	485	0.092	WSW	High	108 21	MANIFEST
NY	11238	893	0.169	WSW	High	117 30	AST
NY	11238	916	0.173	NNE	Low	66 -21	UST
NY	11238	916	0.173	NNE	Low	66 -21	AST
NY	11238	916	0.173	NNE	Low	66 -21	LTANKS
NY	11238	916	0.173	NNE	Low	66 -21	LTANKS
NY	11238	916	0.173	NNE	Low	66 -21	LTANKS
NY	11238	889	0.168	WSW	High	117 30	MANIFEST
NY	11238	889	0.168	WSW	High	117 30	MANIFEST
NY	11238	889	0.168	WSW	High	117 30	FINDS
NY	11238	889	0.168	WSW	High	117 30	RCRA NonGen / NLR
NY	11238	889	0.168	WSW	High	117 30	ECHO

NY	11205	1276	0.242 WSW	High	120	33	RCRA NonGen / NLR
NY		2531	0.479 S	High	138	51	NY Spills
NY		2531	0.479 S	High	138	51	NY Spills
NY		2531	0.479 S	High	138	51	NY Spills
NY		2531	0.479 S	High	138	51	LTANKS
NY		2531	0.479 S	High	138	51	LTANKS
NY		2531	0.479 S	High	138	51	LTANKS
NY	11210	616	0.117 NNE	Low	68	-19	AST
NY	11216	191	0.036 E	Low	65	-22	RCRA NonGen / NLR
NY	11216	191	0.036 E	Low	65	-22	MANIFEST
NY		295	0.056 W	High	91	4	E DESIGNATION
NY	11238	747	0.141 WSW	High	115	28	FINDS
NY	11238	747	0.141 WSW	High	115	28	RCRA NonGen / NLR
NY	11238	747	0.141 WSW	High	115	28	ECHO
NY	11238	747	0.141 WSW	High	115	28	MANIFEST
NY	11238	747	0.141 WSW	High	115	28	MANIFEST
NY	11238	1179	0.223 WSW	High	122	35	RCRA-SQG
NY	11238	1179	0.223 WSW	High	122	35	FINDS
NY	11238	1179	0.223 WSW	High	122	35	ECHO
NY	11238	1179	0.223 WSW	High	122	35	UST
NY	11238	290	0.055 WSW	High	111	24	FINDS
NY	11238	290	0.055 WSW	High	111	24	RCRA NonGen / NLR
NY	11238	290	0.055 WSW	High	111	24	ECHO
NY	11238	290	0.055 WSW	High	111	24	MANIFEST
NY	11218	721	0.137 WSW	High	115	28	MANIFEST
NY		599	0.113 ENE	Low	55	-32	NY Spills
NY		599	0.113 ENE	Low	55	-32	NY Spills
NY		599	0.113 ENE	Low	55	-32	NY Spills
NY		2452	0.464 S	High	141	54	LTANKS
NY		2452	0.464 S	High	141	54	LTANKS
NY		2452	0.464 S	High	141	54	LTANKS
NY	11238	721	0.137 WSW	High	116	29	UST
NY	11238	1254	0.238 WSW	High	125	38	FINDS
NY	11238	1254	0.238 WSW	High	125	38	RCRA NonGen / NLR
NY	11238	1254	0.238 WSW	High	125	38	MANIFEST
NY	11238	419	0.079 WSW	High	113	26	RCRA NonGen / NLR
NY	11238	419	0.079 WSW	High	113	26	MANIFEST
NY	11238	808	0.153 NNW	Low	69	-18	MANIFEST
NY	11238	808	0.153 NNW	Low	69	-18	RCRA NonGen / NLR
NY	11238	808	0.153 NNW	Low	69	-18	MANIFEST
NY	11238	287	0.054 WSW	High	111	24	RCRA NonGen / NLR
NY	11238	287	0.054 WSW	High	111	24	MANIFEST
NY	11216	749	0.142 ENE	Low	60	-27	FINDS
NY	11216	749	0.142 ENE	Low	60	-27	RCRA NonGen / NLR
NY	11216	749	0.142 ENE	Low	60	-27	MANIFEST
NY		401	0.076 WSW	High	113	26	NY Spills
NY		401	0.076 WSW	High	113	26	NY Spills
NY		401	0.076 WSW	High	113	26	NY Spills

NY	11238	1212	0.230	WSW	High	126	39	MANIFEST
NY	11238	1212	0.230	WSW	High	126	39	RCRA NonGen / NLR
NY	11201	1212	0.230	WSW	High	126	39	MANIFEST
NY	11238	792	0.150	WSW	High	118	31	AST
NY		1870	0.354	NW	High	92	5	LTANKS
NY		1870	0.354	NW	High	92	5	LTANKS
NY		1870	0.354	NW	High	92	5	LTANKS
NY	11216	61	0.012	E	Low	67	-20	MANIFEST
NY	11216	61	0.012	E	Low	67	-20	RCRA NonGen / NLR
NY	11238	1247	0.236	NNW	Low	68	-19	FINDS
NY	11238	1247	0.236	NNW	Low	68	-19	RCRA NonGen / NLR
NY	11238	1247	0.236	NNW	Low	68	-19	ECHO
NY	11238	1247	0.236	NNW	Low	68	-19	MANIFEST
NY	11216	627	0.119	ENE	Low	55	-32	RCRA NonGen / NLR
NY	11216	627	0.119	ENE	Low	55	-32	MANIFEST
NY	11216	627	0.119	ENE	Low	55	-32	MANIFEST
NY	11238	1189	0.225	WSW	High	126	39	MANIFEST
NY	11238	1189	0.225	WSW	High	126	39	RCRA NonGen / NLR
NY	11238	777	0.147	WSW	High	118	31	AST
NY	11238	766	0.145	SW	High	118	31	AST
NY	11238	1162	0.220	SW	High	127	40	MANIFEST
NY	11234	1162	0.220	SW	High	127	40	MANIFEST
NY	11216	0	0.000	E	Low	73	-14	RCRA NonGen / NLR
NY	11216	0	0.000	E	Low	73	-14	MANIFEST
NY	11238	220	0.042	ENE	Low	69	-18	RCRA-LQG
NY	11238	220	0.042	ENE	Low	69	-18	MANIFEST
NY	11213	1156	0.219	SW	High	127	40	RCRA NonGen / NLR
NY	11213	1156	0.219	SW	High	127	40	MANIFEST
NY	11238	1156	0.219	SW	High	127	40	RCRA NonGen / NLR
NY	11238	1156	0.219	SW	High	127	40	MANIFEST
NY	11238	646	0.122	WSW	High	116	29	MANIFEST
NY	11238	646	0.122	WSW	High	116	29	MANIFEST
NY	11238	1004	0.190	SW	High	123	36	MANIFEST
NY	11238	1004	0.190	SW	High	123	36	FINDS
NY	11238	1004	0.190	SW	High	123	36	RCRA NonGen / NLR
NY	11238	1004	0.190	SW	High	123	36	ECHO
NY	11238	1004	0.190	SW	High	123	36	MANIFEST
NY	11238	1004	0.190	SW	High	123	36	MANIFEST
NY	11238	622	0.118	NNE	Low	68	-19	FINDS
NY	11238	622	0.118	NNE	Low	68	-19	RCRA NonGen / NLR
NY	11238	622	0.118	NNE	Low	68	-19	ECHO
NY	11238	622	0.118	NNE	Low	68	-19	MANIFEST
NY	11238	622	0.118	NNE	Low	68	-19	MANIFEST
NY	11238	1127	0.213	SW	High	127	40	RCRA NonGen / NLR
NY	11238	1127	0.213	SW	High	127	40	RCRA NonGen / NLR
NY	11238	1127	0.213	SW	High	127	40	MANIFEST
NY	11238	1127	0.213	SW	High	127	40	MANIFEST
NY	11238	418	0.079	SW	High	113	26	RCRA NonGen / NLR

NY	11238	418	0.079	SW	High	113	26	MANIFEST
NY	11238	1247	0.236	NNW	Low	67	-20	FINDS
NY	11238	1247	0.236	NNW	Low	67	-20	RCRA NonGen / NLR
NY	11238	1247	0.236	NNW	Low	67	-20	ECHO
NY	11238	1247	0.236	NNW	Low	67	-20	NY Spills
NY	11238	1247	0.236	NNW	Low	67	-20	NY Spills
NY	11238	1247	0.236	NNW	Low	67	-20	NY Spills
NY	11238	1247	0.236	NNW	Low	67	-20	MANIFEST
NY	11238	1247	0.236	NNW	Low	67	-20	MANIFEST
NY		1674	0.317	WNW	Low	78	-9	NY Spills
NY		1674	0.317	WNW	Low	78	-9	NY Spills
NY		1674	0.317	WNW	Low	78	-9	NY Spills
NY		1674	0.317	WNW	Low	78	-9	NY Spills
NY		1674	0.317	WNW	Low	78	-9	NY Spills
NY		1674	0.317	WNW	Low	78	-9	NY Spills
NY		1674	0.317	WNW	Low	78	-9	NY Spills
NY		1674	0.317	WNW	Low	78	-9	NY Spills
NY		1674	0.317	WNW	Low	78	-9	NY Spills
NY		1674	0.317	WNW	Low	78	-9	LTANKS
NY		1674	0.317	WNW	Low	78	-9	LTANKS
NY		1674	0.317	WNW	Low	78	-9	LTANKS
NY		1524	0.289	NW	High	88	1	NY Spills
NY		1524	0.289	NW	High	88	1	NY Spills
NY		1524	0.289	NW	High	88	1	NY Spills
NY		1524	0.289	NW	High	88	1	LTANKS
NY		1524	0.289	NW	High	88	1	LTANKS
NY		1524	0.289	NW	High	88	1	LTANKS
NY	11238	298	0.056	SW	High	112	25	RCRA-LQG
NY	11238	298	0.056	SW	High	112	25	MANIFEST
NY	11216	630	0.119	ENE	Low	60	-27	FINDS
NY	11216	630	0.119	ENE	Low	60	-27	RCRA NonGen / NLR
NY	11216	630	0.119	ENE	Low	60	-27	MANIFEST
NY		1391	0.263	NW	High	87	0	LTANKS
NY		1391	0.263	NW	High	87	0	LTANKS
NY		1391	0.263	NW	High	87	0	LTANKS
NY	11238	414	0.078	SW	High	113	26	RCRA NonGen / NLR
NY	11238	414	0.078	SW	High	113	26	MANIFEST
NY	11238	413	0.078	SW	High	113	26	RCRA NonGen / NLR
NY	11238	413	0.078	SW	High	113	26	MANIFEST
NY	11238	746	0.141	SW	High	118	31	RCRA NonGen / NLR
NY	11238	746	0.141	SW	High	118	31	MANIFEST
NY	11238	412	0.078	SW	High	113	26	MANIFEST
NY	11238	412	0.078	SW	High	113	26	RCRA NonGen / NLR
NY		615	0.116	SW	High	116	29	LTANKS
NY		615	0.116	SW	High	116	29	LTANKS
NY		615	0.116	SW	High	116	29	LTANKS
NY	11238	615	0.116	SW	High	116	29	AST
NY		1262	0.239	NW	Low	79	-8	LTANKS

NY		1262	0.239	NW	Low	79	-8	LTANKS
NY		1262	0.239	NW	Low	79	-8	LTANKS
NY	11238	1251	0.237	NW	Low	82	-5	FINDS
NY	11238	1251	0.237	NW	Low	82	-5	RCRA NonGen / NLR
NY	11238	1251	0.237	NW	Low	82	-5	ECHO
NY	11238	1251	0.237	NW	Low	82	-5	MANIFEST
NY	11238	1255	0.238	NW	Low	84	-3	AST
NY	11238	297	0.056	SSW	High	111	24	MANIFEST
NY	11238	297	0.056	SSW	High	111	24	RCRA-LQG
NY		615	0.116	SW	High	116	29	LTANKS
NY		615	0.116	SW	High	116	29	LTANKS
NY		615	0.116	SW	High	116	29	LTANKS
NY	11238	1084	0.205	SW	High	127	40	AST
NY		1084	0.205	SW	High	127	40	LTANKS
NY		1084	0.205	SW	High	127	40	LTANKS
NY		1084	0.205	SW	High	127	40	LTANKS
NY	11238	411	0.078	SSW	High	113	26	MANIFEST
NY		411	0.078	SSW	High	113	26	NY Spills
NY		411	0.078	SSW	High	113	26	NY Spills
NY		411	0.078	SSW	High	113	26	NY Spills
NY	11238	806	0.153	NNW	Low	70	-17	AST
NY	11216	794	0.150	NE	Low	68	-19	RCRA NonGen / NLR
NY	11216	794	0.150	NE	Low	68	-19	MANIFEST
NY		213	0.040	NW	Low	78	-9	LTANKS
NY		213	0.040	NW	Low	78	-9	LTANKS
NY		213	0.040	NW	Low	78	-9	LTANKS
NY		615	0.116	SW	High	116	29	NY Spills
NY		615	0.116	SW	High	116	29	NY Spills
NY		615	0.116	SW	High	116	29	NY Spills
NY	11238	1020	0.193	NW	Low	77	-10	MANIFEST
NY	11238	1020	0.193	NW	Low	77	-10	RCRA NonGen / NLR
NY		281	0.053	SSW	High	111	24	NY Spills
NY		281	0.053	SSW	High	111	24	NY Spills
NY		281	0.053	SSW	High	111	24	NY Spills
NY	11226	281	0.053	SSW	High	111	24	AST
NY	11238	1155	0.219	NW	Low	84	-3	UST
NY	11238	818	0.155	NNW	Low	70	-17	FINDS
NY	11238	818	0.155	NNW	Low	70	-17	RCRA NonGen / NLR
NY	11238	818	0.155	NNW	Low	70	-17	ECHO
NY	11238	818	0.155	NNW	Low	70	-17	MANIFEST
NY	11238	1104	0.209	NW	Low	83	-4	AST
NY	11238	746	0.141	SW	High	118	31	NY Spills
NY	11238	746	0.141	SW	High	118	31	NY Spills
NY	11238	746	0.141	SW	High	118	31	NY Spills
NY	11238	746	0.141	SW	High	118	31	MANIFEST
NY	11238	746	0.141	SW	High	118	31	FINDS
NY	11238	746	0.141	SW	High	118	31	RCRA NonGen / NLR
NY	11238	1061	0.201	NW	Low	82	-5	AST

NY	11238	1083	0.205	SW	High	127	40	AST
NY	11238	1236	0.234	NW	Low	75	-12	FINDS
NY	11238	1236	0.234	NW	Low	75	-12	RCRA NonGen / NLR
NY	11238	1236	0.234	NW	Low	75	-12	ECHO
NY	11238	1236	0.234	NW	Low	75	-12	MANIFEST
NY		615	0.116	SW	High	116	29	NY Spills
NY		615	0.116	SW	High	116	29	NY Spills
NY		615	0.116	SW	High	116	29	NY Spills
NY	11225	3739	0.708	S	High	105	18	NY Spills
NY	11225	3739	0.708	S	High	105	18	NY Spills
NY	11225	3739	0.708	S	High	105	18	NY Spills
NY	11225	3739	0.708	S	High	105	18	AST
NY	11225	3739	0.708	S	High	105	18	LTANKS
NY	11225	3739	0.708	S	High	105	18	LTANKS
NY	11225	3739	0.708	S	High	105	18	LTANKS
NY	11225	3739	0.708	S	High	105	18	LTANKS
NY	11225	3739	0.708	S	High	105	18	LTANKS
NY	11225	3739	0.708	S	High	105	18	LTANKS
NY	11225	3739	0.708	S	High	105	18	CBS
NY	11225	3739	0.708	S	High	105	18	CBS
NY	11225	3739	0.708	S	High	105	18	NYC OER
NY		2069	0.392	ENE	Low	51	-36	VCP
NY		2069	0.392	ENE	Low	51	-36	NYC OER
NY		1352	0.256	ENE	Low	49	-38	NY Spills
NY		1352	0.256	ENE	Low	49	-38	NY Spills
NY		1352	0.256	ENE	Low	49	-38	NY Spills
NY		1352	0.256	ENE	Low	49	-38	LTANKS
NY		1352	0.256	ENE	Low	49	-38	LTANKS
NY		1352	0.256	ENE	Low	49	-38	LTANKS
NY	11238	950	0.180	NW	Low	82	-5	AST
NY	11238	615	0.116	SSW	High	116	29	AST
NY	11238	746	0.141	SSW	High	118	31	MANIFEST
NY	11238	746	0.141	SSW	High	118	31	MANIFEST
NY	11238	746	0.141	SSW	High	118	31	FINDS
NY	11238	746	0.141	SSW	High	118	31	RCRA NonGen / NLR
NY	11238	746	0.141	SSW	High	118	31	ECHO
NY	11238	869	0.165	NW	Low	79	-8	RCRA-LQG
NY	11238	869	0.165	NW	Low	79	-8	MANIFEST
NY	11238	614	0.116	SSW	High	116	29	AST
NY	11217	1296	0.245	SSW	High	132	45	RCRA-SQG
NY	11217	1296	0.245	SSW	High	132	45	MANIFEST
NY	11217	1296	0.245	SSW	High	132	45	MANIFEST
NY	11238	1152	0.218	WNW	Low	64	-23	MANIFEST
NY	11238	848	0.161	NW	Low	79	-8	RCRA-LQG
NY	11238	848	0.161	NW	Low	79	-8	MANIFEST
NY	11230	848	0.161	NW	Low	79	-8	RCRA NonGen / NLR
NY	11230	848	0.161	NW	Low	79	-8	MANIFEST
NY	11218	848	0.161	NW	Low	79	-8	AST

NY	11218	848	0.161	NW	Low	79	-8		UST
NY	11238	847	0.160	NW	Low	78	-9		MANIFEST
NY	11238	847	0.160	NW	Low	78	-9		RCRA NonGen / NLR
NY		2019	0.382	W	Low	54	-33		NY Spills
NY		2019	0.382	W	Low	54	-33		NY Spills
NY		2019	0.382	W	Low	54	-33		NY Spills
NY		2019	0.382	W	Low	54	-33		LTANKS
NY		2019	0.382	W	Low	54	-33		LTANKS
NY		2019	0.382	W	Low	54	-33		LTANKS
NY	11216	909	0.172	NNE	Low	66	-21		FINDS
NY	11216	909	0.172	NNE	Low	66	-21		RCRA NonGen / NLR
NY	11238	1241	0.235	WNW	Low	70	-17		AST
NY	11216	0	0.000	N	High	87	0	Y	FINDS
NY	11216	0	0.000	N	High	87	0	Y	ECHO
NY	11101	0	0.000	N	High	87	0	Y	RCRA-LQG
NY	11101	0	0.000	N	High	87	0	Y	MANIFEST
NY	11216	0	0.000	N	High	87	0	Y	AST
NY	11238	1040	0.197	NW	Low	75	-12		FINDS
NY	11238	1040	0.197	NW	Low	75	-12		RCRA NonGen / NLR
NY	11238	1040	0.197	NW	Low	75	-12		ECHO
NY	11238	1040	0.197	NW	Low	75	-12		MANIFEST
NY	11238	776	0.147	NW	Low	80	-7		AST
NY	11201	1258	0.238	N	Low	69	-18		RCRA NonGen / NLR
NY	11201	1258	0.238	N	Low	69	-18		MANIFEST
NY		753	0.143	NW	Low	81	-6		LTANKS
NY		753	0.143	NW	Low	81	-6		LTANKS
NY		753	0.143	NW	Low	81	-6		LTANKS
NY		614	0.116	SSW	High	116	29		NY Spills
NY		614	0.116	SSW	High	116	29		NY Spills
NY		614	0.116	SSW	High	116	29		NY Spills
NY	11216	960	0.182	SE	High	94	7		RCRA NonGen / NLR
NY	11216	960	0.182	SE	High	94	7		MANIFEST
NY	11216	1266	0.240	ENE	Low	49	-38		UST
NY	11238	745	0.141	SSW	High	117	30		RCRA NonGen / NLR
NY	11238	745	0.141	SSW	High	117	30		MANIFEST
NY	11238	414	0.078	S	High	108	21		AST
NY	11238	67	0.013	NW	Low	79	-8		E DESIGNATION
NY	11238	398	0.075	S	High	107	20		MANIFEST
NY		905	0.171	WNW	Low	59	-28		LTANKS
NY		905	0.171	WNW	Low	59	-28		LTANKS
NY		905	0.171	WNW	Low	59	-28		LTANKS
NY		905	0.171	WNW	Low	59	-28		LTANKS
NY		905	0.171	WNW	Low	59	-28		LTANKS
NY		905	0.171	WNW	Low	59	-28		LTANKS
NY		905	0.171	WNW	Low	59	-28		LTANKS
NY		905	0.171	WNW	Low	59	-28		LTANKS
NY		905	0.171	WNW	Low	59	-28		LTANKS
NY	11238	905	0.171	WNW	Low	59	-28		AST

NY	11238	905	0.171	WNW	Low	59	-28	UST
NY		4174	0.791	NNW	Low	56	-31	NYC OER
NY	11216	560	0.106	ENE	Low	55	-32	EDR Hist Cleaner
NY	11216	560	0.106	ENE	Low	55	-32	FINDS
NY	11216	560	0.106	ENE	Low	55	-32	RCRA NonGen / NLR
NY	11216	560	0.106	ENE	Low	55	-32	ECHO
NY	11216	560	0.106	ENE	Low	55	-32	MANIFEST
NY		560	0.106	ENE	Low	55	-32	DRYCLEANERS
NY	11238	285	0.054	S	High	102	15	RCRA NonGen / NLR
NY	11238	285	0.054	S	High	102	15	MANIFEST
NY	11201	595	0.113	WNW	Low	77	-10	RCRA NonGen / NLR
NY	11238	595	0.113	WNW	Low	77	-10	RCRA NonGen / NLR
NY	11238	595	0.113	WNW	Low	77	-10	MANIFEST
NY		417	0.079	WNW	Low	72	-15	E DESIGNATION
NY	11238	709	0.134	NW	Low	80	-7	AST
NY	11221	949	0.180	SSW	High	123	36	MANIFEST
NY	11221	949	0.180	SSW	High	123	36	MANIFEST
NY	11238	1017	0.193	SW	High	125	38	FINDS
NY	11238	1017	0.193	SW	High	125	38	RCRA NonGen / NLR
NY	11238	614	0.116	SSW	High	115	28	RCRA-LQG
NY	11238	614	0.116	SSW	High	115	28	MANIFEST
NY		399	0.076	S	High	106	19	NY Spills
NY		399	0.076	S	High	106	19	NY Spills
NY		399	0.076	S	High	106	19	NY Spills
NY		399	0.076	S	High	106	19	NY Spills
NY		399	0.076	S	High	106	19	NY Spills
NY		399	0.076	S	High	106	19	NY Spills
NY		399	0.076	S	High	106	19	LTANKS
NY		399	0.076	S	High	106	19	LTANKS
NY		399	0.076	S	High	106	19	LTANKS
NY		399	0.076	S	High	106	19	LTANKS
NY		399	0.076	S	High	106	19	LTANKS
NY		399	0.076	S	High	106	19	LTANKS
NY		399	0.076	S	High	106	19	LTANKS
NY		399	0.076	S	High	106	19	LTANKS
NY	11238	614	0.116	SSW	High	115	28	AST
NY		286	0.054	SSE	High	102	15	NY Spills
NY		286	0.054	SSE	High	102	15	NY Spills
NY		286	0.054	SSE	High	102	15	NY Spills
NY	11217	1723	0.326	W	Low	62	-25	UST
NY	11217	1723	0.326	W	Low	62	-25	LTANKS
NY	11217	1723	0.326	W	Low	62	-25	LTANKS
NY	11217	1723	0.326	W	Low	62	-25	LTANKS
NY	11217	1723	0.326	W	Low	62	-25	LTANKS
NY	11217	1723	0.326	W	Low	62	-25	LTANKS
NY	11217	1723	0.326	W	Low	62	-25	LTANKS
NY	11216	1232	0.233	ENE	Low	49	-38	FINDS
NY	11216	1232	0.233	ENE	Low	49	-38	RCRA NonGen / NLR

NY	11216	1232	0.233	ENE	Low	49	-38	ECHO
NY	11216	1232	0.233	ENE	Low	49	-38	MANIFEST
NY	11238	794	0.150	NW	Low	74	-13	FINDS
NY	11238	794	0.150	NW	Low	74	-13	RCRA NonGen / NLR
NY	11238	794	0.150	NW	Low	74	-13	ECHO
NY	11238	794	0.150	NW	Low	74	-13	MANIFEST
NY	11238	1107	0.210	N	Low	69	-18	MANIFEST
NY		1700	0.322	W	Low	58	-29	NY Spills
NY		1700	0.322	W	Low	58	-29	NY Spills
NY		1700	0.322	W	Low	58	-29	NY Spills
NY		1700	0.322	W	Low	58	-29	LTANKS
NY		1700	0.322	W	Low	58	-29	LTANKS
NY		1700	0.322	W	Low	58	-29	LTANKS
NY		1700	0.322	W	Low	58	-29	LTANKS
NY		1700	0.322	W	Low	58	-29	LTANKS
NY		1700	0.322	W	Low	58	-29	LTANKS
NY		493	0.093	ENE	Low	56	-31	NY Spills
NY		493	0.093	ENE	Low	56	-31	NY Spills
NY		493	0.093	ENE	Low	56	-31	NY Spills
NY	11238	752	0.142	NW	Low	74	-13	AST
NY	11238	608	0.115	NE	Low	73	-14	AST
NY	11216	745	0.141	SSW	High	117	30	RCRA NonGen / NLR
NY	11216	745	0.141	SSW	High	117	30	MANIFEST
NY	11238	305	0.058	NW	Low	75	-12	MANIFEST
NY	11238	305	0.058	NW	Low	75	-12	FINDS
NY	11238	305	0.058	NW	Low	75	-12	RCRA NonGen / NLR
NY	11238	729	0.138	SSW	High	116	29	RCRA NonGen / NLR
NY	11238	729	0.138	SSW	High	116	29	MANIFEST
NY	11238	918	0.174	WNW	Low	60	-27	MANIFEST
NY	11216	951	0.180	NE	Low	65	-22	RCRA-SQG
NY	11216	951	0.180	NE	Low	65	-22	FINDS
NY	11216	951	0.180	NE	Low	65	-22	ECHO
NY	11216	951	0.180	NE	Low	65	-22	MANIFEST
NY		951	0.180	NE	Low	65	-22	NY Spills
NY		951	0.180	NE	Low	65	-22	NY Spills
NY		951	0.180	NE	Low	65	-22	NY Spills
NY		951	0.180	NE	Low	65	-22	NY Spills
NY		951	0.180	NE	Low	65	-22	NY Spills
NY		951	0.180	NE	Low	65	-22	NY Spills
NY		951	0.180	NE	Low	65	-22	LTANKS
NY		951	0.180	NE	Low	65	-22	LTANKS
NY		951	0.180	NE	Low	65	-22	LTANKS
NY		951	0.180	NE	Low	65	-22	LEAD
NY	11216	951	0.180	NE	Low	65	-22	AST
NY		214	0.041	NW	Low	78	-9	LTANKS
NY		214	0.041	NW	Low	78	-9	LTANKS
NY		214	0.041	NW	Low	78	-9	LTANKS
NY	11217	4548	0.861	WNW	Low	40	-47	AST

NY	11217	4548	0.861	WNW	Low	40	-47	LTANKS
NY	11217	4548	0.861	WNW	Low	40	-47	LTANKS
NY	11217	4548	0.861	WNW	Low	40	-47	LTANKS
NY	11217	4548	0.861	WNW	Low	40	-47	LTANKS
NY	11217	4548	0.861	WNW	Low	40	-47	LTANKS
NY	11217	4548	0.861	WNW	Low	40	-47	LTANKS
NY	11217	4548	0.861	WNW	Low	40	-47	NYC OER
NY	11238	594	0.113	NE	Low	73	-14	EDR Hist Cleaner
NY	11206	766	0.145	ENE	Low	53	-34	NY Spills
NY	11206	766	0.145	ENE	Low	53	-34	NY Spills
NY	11206	766	0.145	ENE	Low	53	-34	NY Spills
NY	11206	766	0.145	ENE	Low	53	-34	LTANKS
NY	11206	766	0.145	ENE	Low	53	-34	LTANKS
NY	11206	766	0.145	ENE	Low	53	-34	LTANKS
NY	11206	766	0.145	ENE	Low	53	-34	LEAD
NY	11206	766	0.145	ENE	Low	53	-34	AST
NY	11238	914	0.173	NW	Low	76	-11	AST
NY	11238	869	0.165	NW	Low	76	-11	MANIFEST
NY	11217	1044	0.198	N	Low	69	-18	MANIFEST
NY		459	0.087	WNW	Low	77	-10	NY Spills
NY		459	0.087	WNW	Low	77	-10	NY Spills
NY		459	0.087	WNW	Low	77	-10	NY Spills
NY		459	0.087	WNW	Low	77	-10	E DESIGNATION
NY	11205	4232	0.802	NNW	Low	52	-35	MANIFEST
NY	11205	4232	0.802	NNW	Low	52	-35	NYC OER
NY	11238	287	0.054	SSE	High	101	14	E DESIGNATION
NY	11238	439	0.083	WNW	Low	77	-10	E DESIGNATION
NY		58	0.011	NW	Low	79	-8	E DESIGNATION
NY	11216	630	0.119	ENE	Low	54	-33	FINDS
NY	11216	630	0.119	ENE	Low	54	-33	RCRA NonGen / NLR
NY	11216	630	0.119	ENE	Low	54	-33	ECHO
NY	11216	630	0.119	ENE	Low	54	-33	MANIFEST
NY	11238	835	0.158	NW	Low	76	-11	RCRA-LQG
NY	11238	835	0.158	NW	Low	76	-11	MANIFEST
NY	11238	533	0.101	NE	Low	85	-2	US AIRS
NY	11238	533	0.101	NE	Low	85	-2	ICIS
NY	11238	533	0.101	NE	Low	85	-2	RCRA NonGen / NLR
NY	11238	533	0.101	NE	Low	85	-2	MANIFEST
NY	11238	533	0.101	NE	Low	85	-2	EDR Hist Cleaner
NY	11238	533	0.101	NE	Low	85	-2	DRYCLEANERS
NY		419	0.079	WNW	Low	76	-11	E DESIGNATION
NY	11216	619	0.117	ENE	Low	54	-33	EDR Hist Cleaner
NY	11238	1150	0.218	N	Low	68	-19	AST
NY	11216	1070	0.203	NE	Low	64	-23	MANIFEST
NY	11224	519	0.098	WNW	Low	70	-17	RCRA-SQG
NY	11224	519	0.098	WNW	Low	70	-17	MANIFEST
NY	11224	519	0.098	WNW	Low	70	-17	MANIFEST
NY	11238	519	0.098	WNW	Low	70	-17	AST

NY	11238	284	0.054 WNW	Low	76	-11	RCRA NonGen / NLR
NY		284	0.054 WNW	Low	76	-11	NY Spills
NY		284	0.054 WNW	Low	76	-11	NY Spills
NY		284	0.054 WNW	Low	76	-11	NY Spills
NY		284	0.054 WNW	Low	76	-11	NY Spills
NY		284	0.054 WNW	Low	76	-11	NY Spills
NY		284	0.054 WNW	Low	76	-11	NY Spills
NY		284	0.054 WNW	Low	76	-11	NY Spills
NY		284	0.054 WNW	Low	76	-11	NY Spills
NY		284	0.054 WNW	Low	76	-11	NY Spills
NY	11238	284	0.054 WNW	Low	76	-11	AST
NY		380	0.072 WNW	Low	76	-11	NY Spills
NY		380	0.072 WNW	Low	76	-11	NY Spills
NY		380	0.072 WNW	Low	76	-11	NY Spills
NY	11238	947	0.179 SSW	High	121	34	RCRA NonGen / NLR
NY	11238	947	0.179 SSW	High	121	34	MANIFEST
NY	11238	927	0.176 N	Low	69	-18	MANIFEST
NY	11238	84	0.016 WNW	Low	72	-15	EDR Hist Auto
NY	11238	84	0.016 WNW	Low	72	-15	RCRA-SQG
NY	11238	84	0.016 WNW	Low	72	-15	FINDS
NY	11238	84	0.016 WNW	Low	72	-15	ECHO
NY	11238	84	0.016 WNW	Low	72	-15	NY Spills
NY	11238	84	0.016 WNW	Low	72	-15	NY Spills
NY	11238	84	0.016 WNW	Low	72	-15	NY Spills
NY	11238	84	0.016 WNW	Low	72	-15	NY Spills
NY	11238	84	0.016 WNW	Low	72	-15	NY Spills
NY	11238	84	0.016 WNW	Low	72	-15	NY Spills
NY	11238	84	0.016 WNW	Low	72	-15	MANIFEST
NY	11238	414	0.078 WNW	Low	78	-9	AST
NY		1599	0.303 W	Low	67	-20	LTANKS
NY		1599	0.303 W	Low	67	-20	LTANKS
NY		1599	0.303 W	Low	67	-20	LTANKS
NY	11217	113	0.021 WNW	Low	70	-17	UST
NY	11216	264	0.050 E	Low	58	-29	E DESIGNATION
NY	11216	264	0.050 E	Low	58	-29	RCRA-LQG
NY	11216	264	0.050 E	Low	58	-29	SHWS
NY	11216	264	0.050 E	Low	58	-29	SHWS
NY		240	0.045 E	Low	58	-29	E DESIGNATION
NY	11238	214	0.041 NW	Low	77	-10	MANIFEST
NY	11238	214	0.041 NW	Low	77	-10	RCRA NonGen / NLR
NY		747	0.141 S	High	115	28	LTANKS
NY		747	0.141 S	High	115	28	LTANKS
NY		747	0.141 S	High	115	28	LTANKS
NY		747	0.141 S	High	115	28	LTANKS
NY		747	0.141 S	High	115	28	LTANKS
NY		747	0.141 S	High	115	28	LTANKS
NY	11238	747	0.141 S	High	115	28	UST
NY	11216	236	0.045 E	Low	58	-29	E DESIGNATION

NY		232	0.044 E	Low	59	-28	E DESIGNATION
NY	11231	4673	0.885 W	Low	17	-70	MANIFEST
NY	11231	4673	0.885 W	Low	17	-70	NYC OER
NY	11238	93	0.018 WNW	Low	72	-15	EDR Hist Auto
NY		93	0.018 WNW	Low	72	-15	NY Spills
NY		93	0.018 WNW	Low	72	-15	NY Spills
NY		93	0.018 WNW	Low	72	-15	NY Spills
NY		93	0.018 WNW	Low	72	-15	NY Spills
NY		93	0.018 WNW	Low	72	-15	NY Spills
NY		93	0.018 WNW	Low	72	-15	NY Spills
NY	11238	93	0.018 WNW	Low	72	-15	UST
NY	11212	93	0.018 WNW	Low	72	-15	US AIRS
NY	11212	93	0.018 WNW	Low	72	-15	RCRA NonGen / NLR
NY	11238	280	0.053 WNW	Low	77	-10	AST
NY	11238	280	0.053 WNW	Low	77	-10	UST
NY		4488	0.850 NNW	Low	47	-40	E DESIGNATION
NY		4488	0.850 NNW	Low	47	-40	NYC OER
NY		296	0.056 SSE	High	98	11	NY Spills
NY		296	0.056 SSE	High	98	11	NY Spills
NY		296	0.056 SSE	High	98	11	NY Spills
NY		296	0.056 SSE	High	98	11	NY Spills
NY		296	0.056 SSE	High	98	11	NY Spills
NY		296	0.056 SSE	High	98	11	NY Spills
NY		296	0.056 SSE	High	98	11	MANIFEST
NY	11238	226	0.043 WNW	Low	74	-13	RCRA-LQG
NY	11238	226	0.043 WNW	Low	74	-13	MANIFEST
NY	11238	536	0.102 W	High	98	11	FINDS
NY	11238	536	0.102 W	High	98	11	RCRA NonGen / NLR
NY	11238	536	0.102 W	High	98	11	ECHO
NY		0	0.000 W	High	90	3	VCP
NY		0	0.000 W	High	90	3	NYC OER
NY		230	0.044 E	Low	59	-28	E DESIGNATION
NY		4493	0.851 NNW	Low	46	-41	NYC OER
NY	11216	231	0.044 E	Low	59	-28	E DESIGNATION
NY	11238	946	0.179 SSW	High	121	34	RCRA NonGen / NLR
NY	11238	946	0.179 SSW	High	121	34	MANIFEST
NY	11238	946	0.179 SSW	High	121	34	MANIFEST
NY	11216	1078	0.204 NE	Low	64	-23	RCRA NonGen / NLR
NY	11216	1078	0.204 NE	Low	64	-23	MANIFEST
NY	11216	1078	0.204 NE	Low	64	-23	RCRA NonGen / NLR
NY	11216	1078	0.204 NE	Low	64	-23	MANIFEST
NY	11216	1078	0.204 NE	Low	64	-23	RCRA NonGen / NLR
NY	11216	1078	0.204 NE	Low	64	-23	MANIFEST
NY	11238	233	0.044 ENE	High	95	8	MANIFEST
NY		231	0.044 E	Low	59	-28	E DESIGNATION
NY	11201	356	0.067 NW	Low	75	-12	MANIFEST
NY	11238	356	0.067 NW	Low	75	-12	RCRA NonGen / NLR
NY	11238	356	0.067 NW	Low	75	-12	MANIFEST

NY	11238	356	0.067	NW	Low	75	-12	MANIFEST
NY	11238	356	0.067	NW	Low	75	-12	MANIFEST
NY	11238	356	0.067	NW	Low	75	-12	MANIFEST
NY	11238	356	0.067	NW	Low	75	-12	RCRA NonGen / NLR
NY		319	0.060	WNW	Low	76	-11	NYC OER
NY		319	0.060	WNW	Low	76	-11	VCP
NY	11230	319	0.060	WNW	Low	76	-11	UST
NY		232	0.044	E	Low	60	-27	E DESIGNATION
NY	11238	162	0.031	WNW	Low	74	-13	MANIFEST
NY	11238	162	0.031	WNW	Low	74	-13	RCRA-LQG
NY	11238	899	0.170	WNW	Low	62	-25	MANIFEST
NY	11238	899	0.170	WNW	Low	62	-25	RCRA-LQG
NY	11238	899	0.170	WNW	Low	62	-25	MANIFEST
NY	11249	754	0.143	N	Low	68	-19	MANIFEST
NY	11249	754	0.143	N	Low	68	-19	MANIFEST
NY	11249	754	0.143	N	Low	68	-19	FINDS
NY	11249	754	0.143	N	Low	68	-19	RCRA NonGen / NLR
NY	11249	754	0.143	N	Low	68	-19	ECHO
NY	11238	0	0.000	W	High	92	5	RCRA NonGen / NLR
NY	11238	0	0.000	W	High	92	5	MANIFEST
NY	11238	0	0.000	W	High	92	5	NY Spills
NY	11238	0	0.000	W	High	92	5	NY Spills
NY	11238	0	0.000	W	High	92	5	NY Spills
NY	11238	0	0.000	W	High	92	5	SWF/LF
NY		179	0.034	WNW	Low	76	-11	NY Spills
NY		179	0.034	WNW	Low	76	-11	NY Spills
NY		179	0.034	WNW	Low	76	-11	NY Spills
NY		179	0.034	WNW	Low	76	-11	AST
NY	11216	252	0.048	E	Low	61	-26	E DESIGNATION
NY	11238	946	0.179	SSW	High	120	33	MANIFEST
NY	11238	946	0.179	SSW	High	120	33	MANIFEST
NY	11238	946	0.179	SSW	High	120	33	RCRA-LQG
NY	11238	168	0.032	WNW	Low	81	-6	EDR Hist Auto
NY	11238	459	0.087	NW	Low	76	-11	E DESIGNATION
NY	11238	91	0.017	WNW	Low	74	-13	BROWNFIELDS
NY	11238	91	0.017	WNW	Low	74	-13	ENG CONTROLS
NY	11238	91	0.017	WNW	Low	74	-13	INST CONTROL
NY	11238	91	0.017	WNW	Low	74	-13	E DESIGNATION
NY	11238	1075	0.204	W	Low	66	-21	FINDS
NY	11238	1075	0.204	W	Low	66	-21	RCRA NonGen / NLR
NY	11238	1075	0.204	W	Low	66	-21	ECHO
NY	11238	1075	0.204	W	Low	66	-21	MANIFEST
NY	11238	1075	0.204	W	Low	66	-21	MANIFEST
NY		4636	0.878	WNW	Low	36	-51	NYC OER
NY		190	0.036	WNW	Low	81	-6	NYC OER
NY	11238	188	0.036	WNW	Low	76	-11	UST
NY		166	0.031	ENE	Low	71	-16	NY Spills
NY		166	0.031	ENE	Low	71	-16	NY Spills

NY		166	0.031	ENE	Low	71	-16	NY Spills
NY		166	0.031	ENE	Low	71	-16	LTANKS
NY		166	0.031	ENE	Low	71	-16	LTANKS
NY		166	0.031	ENE	Low	71	-16	LTANKS
NY	11238	219	0.041	W	Low	81	-6	AST
NY	11216	237	0.045	E	Low	62	-25	MANIFEST
NY	11216	237	0.045	E	Low	62	-25	MANIFEST
NY	11216	237	0.045	E	Low	62	-25	FINDS
NY	11216	237	0.045	E	Low	62	-25	RCRA NonGen / NLR
NY	11216	237	0.045	E	Low	62	-25	ECHO
NY	11238	409	0.077	NW	Low	76	-11	FINDS
NY	11238	409	0.077	NW	Low	76	-11	RCRA NonGen / NLR
NY	11238	409	0.077	NW	Low	76	-11	ECHO
NY	11238	409	0.077	NW	Low	76	-11	MANIFEST
NY	11238	47	0.009	WNW	Low	74	-13	UST
NY	11238	0	0.000	W	High	88	1	AST
NY	11238-	76	0.014	WNW	Low	77	-10	US AIRS
NY	11238-	76	0.014	WNW	Low	77	-10	RCRA NonGen / NLR
NY		76	0.014	WNW	Low	77	-10	VCP
NY	11238	76	0.014	WNW	Low	77	-10	NY Spills
NY	11238	76	0.014	WNW	Low	77	-10	NY Spills
NY	11238	76	0.014	WNW	Low	77	-10	NY Spills
NY	11238	76	0.014	WNW	Low	77	-10	MANIFEST
NY	11238	76	0.014	WNW	Low	77	-10	MANIFEST
NY	11238	76	0.014	WNW	Low	77	-10	LTANKS
NY	11238	76	0.014	WNW	Low	77	-10	LTANKS
NY	11238	76	0.014	WNW	Low	77	-10	LTANKS
NY	11238	76	0.014	WNW	Low	77	-10	TANKS
NY	11238	76	0.014	WNW	Low	77	-10	TANKS
NY	11238	76	0.014	WNW	Low	77	-10	NYC OER
NY		0	0.000	WNW	Low	78	-9	E DESIGNATION
NY	11238	0	0.000	W	High	88	1	MANIFEST
NY	11238	0	0.000	W	High	88	1	FINDS
NY	11238	0	0.000	W	High	88	1	RCRA NonGen / NLR
NY		64	0.012	WNW	Low	77	-10	E DESIGNATION
NY	11201	458	0.087	SE	High	95	8	MANIFEST
NY	11238	80	0.015	WNW	Low	76	-11	UST
NY	11238	739	0.140	S	High	108	21	RCRA NonGen / NLR
NY	11238	739	0.140	S	High	108	21	MANIFEST
NY	11238	324	0.061	W	Low	84	-3	UST
NY		324	0.061	W	Low	84	-3	NY Spills
NY		324	0.061	W	Low	84	-3	NY Spills
NY		324	0.061	W	Low	84	-3	NY Spills
NY	11238	160	0.030	WNW	Low	77	-10	MANIFEST
NY	11238	160	0.030	WNW	Low	77	-10	RCRA NonGen / NLR
NY	11238	160	0.030	WNW	Low	77	-10	MANIFEST
NY		160	0.030	WNW	Low	77	-10	LTANKS
NY		160	0.030	WNW	Low	77	-10	LTANKS

NY		160	0.030	WNW	Low	77 -10	LTANKS
NY		160	0.030	WNW	Low	77 -10	E DESIGNATION
NY		2088	0.395	S	High	129 42	NY Spills
NY		2088	0.395	S	High	129 42	NY Spills
NY		2088	0.395	S	High	129 42	NY Spills
NY		2088	0.395	S	High	129 42	LTANKS
NY		2088	0.395	S	High	129 42	LTANKS
NY		2088	0.395	S	High	129 42	LTANKS
NY	11238	1122	0.213	W	Low	69 -18	FINDS
NY	11238	1122	0.213	W	Low	69 -18	RCRA NonGen / NLR
NY	11238	1122	0.213	W	Low	69 -18	ECHO
NY	11238	1122	0.213	W	Low	69 -18	MANIFEST
NY	11216	236	0.045	E	Low	58 -29	E DESIGNATION
NY	11238	641	0.121	S	High	107 20	RCRA NonGen / NLR
NY	11238	641	0.121	S	High	107 20	NY Spills
NY	11238	641	0.121	S	High	107 20	NY Spills
NY	11238	641	0.121	S	High	107 20	NY Spills
NY	11238	641	0.121	S	High	107 20	MANIFEST
NY	11238	641	0.121	S	High	107 20	LTANKS
NY	11238	641	0.121	S	High	107 20	LTANKS
NY	11238	641	0.121	S	High	107 20	LTANKS
NY	11238	641	0.121	S	High	107 20	UST
NY	11238	641	0.121	S	High	107 20	AST
NY	11238	143	0.027	WNW	Low	77 -10	NY Spills
NY	11238	143	0.027	WNW	Low	77 -10	NY Spills
NY	11238	143	0.027	WNW	Low	77 -10	NY Spills
NY	11238	143	0.027	WNW	Low	77 -10	MANIFEST
NY		127	0.024	E	Low	59 -28	E DESIGNATION
NY	11238	216	0.041	NW	Low	76 -11	RCRA NonGen / NLR
NY	11238	216	0.041	NW	Low	76 -11	MANIFEST
NY	11238	216	0.041	NW	Low	76 -11	AST
NY	11216	103	0.020	E	Low	60 -27	E DESIGNATION
NY	11238	756	0.143	S	High	108 21	AST
NY	11238	756	0.143	S	High	108 21	AST
NY		0	0.000	WSW	High	99 12	NY Spills
NY		0	0.000	WSW	High	99 12	NY Spills
NY		0	0.000	WSW	High	99 12	NY Spills
NY	11238	0	0.000	WSW	High	99 12	AST
NY	11238	966	0.183	S	High	118 31	MANIFEST
NY	11238	966	0.183	S	High	118 31	RCRA NonGen / NLR
NY		179	0.034	E	Low	67 -20	LTANKS
NY		179	0.034	E	Low	67 -20	LTANKS
NY		179	0.034	E	Low	67 -20	LTANKS
NY	11238	1282	0.243	S	High	123 36	UST
NY	11238	1082	0.205	S	High	119 32	MANIFEST
NY	11238	1082	0.205	S	High	119 32	RCRA-LQG
NY	11215	4800	0.909	W	Low	28 -59	E DESIGNATION
NY	11216	100	0.019	E	Low	60 -27	E DESIGNATION

NY		532	0.101	W	Low	86	-1	NY Spills
NY		532	0.101	W	Low	86	-1	NY Spills
NY		532	0.101	W	Low	86	-1	NY Spills
NY	11238	66	0.013	WSW	High	106	19	TANKS
NY	11238	66	0.013	WSW	High	106	19	TANKS
NY	11238	66	0.013	WSW	High	106	19	AST
NY		66	0.013	WSW	High	106	19	NY Spills
NY		66	0.013	WSW	High	106	19	NY Spills
NY		66	0.013	WSW	High	106	19	NY Spills
NY		185	0.035	E	Low	68	-19	NY Spills
NY		185	0.035	E	Low	68	-19	NY Spills
NY		185	0.035	E	Low	68	-19	NY Spills
NY	11216	196	0.037	E	Low	62	-25	AST
NY	11216	82	0.016	E	Low	61	-26	E DESIGNATION
NY	11216	82	0.016	E	Low	61	-26	NYC OER
NY		190	0.036	E	Low	68	-19	DRYCLEANERS
NY	11216	190	0.036	E	Low	68	-19	EDR Hist Cleaner
NY	11216	190	0.036	E	Low	68	-19	US AIRS
NY	11216	190	0.036	E	Low	68	-19	ICIS
NY	11216	190	0.036	E	Low	68	-19	RCRA-VSQG
NY	11216	190	0.036	E	Low	68	-19	MANIFEST
NY	11238	173	0.033	WNW	Low	77	-10	MANIFEST
NY	11238	173	0.033	WNW	Low	77	-10	FINDS
NY	11238	173	0.033	WNW	Low	77	-10	RCRA NonGen / NLR
NY	11238	173	0.033	WNW	Low	77	-10	ECHO
NY	11238	173	0.033	WNW	Low	77	-10	MANIFEST
NY	11238	282	0.053	N	Low	71	-16	RCRA NonGen / NLR
NY	11238	282	0.053	N	Low	71	-16	MANIFEST
NY	11205	1281	0.243	W	Low	77	-10	MANIFEST
NY	11205	1281	0.243	W	Low	77	-10	FINDS
NY	11205	1281	0.243	W	Low	77	-10	RCRA NonGen / NLR
NY	11205	1281	0.243	W	Low	77	-10	ECHO
NY	11205	1281	0.243	W	Low	77	-10	MANIFEST
NY	11238	713	0.135	SSE	High	108	21	RCRA NonGen / NLR
NY	11238	713	0.135	SSE	High	108	21	MANIFEST
NY	11238	713	0.135	SSE	High	108	21	MANIFEST
NY	11216	636	0.120	SE	High	98	11	RCRA NonGen / NLR
NY	11216	636	0.120	SE	High	98	11	MANIFEST
NY	11215	111	0.021	WNW	Low	77	-10	MANIFEST
NY	11238	59	0.011	WNW	Low	86	-1	FINDS
NY	11238	59	0.011	WNW	Low	86	-1	RCRA NonGen / NLR
NY	11238	59	0.011	WNW	Low	86	-1	ECHO
NY		3636	0.689	W	Low	27	-60	NYC OER
NY	11238	90	0.017	WNW	Low	77	-10	FINDS
NY	11238	90	0.017	WNW	Low	77	-10	RCRA NonGen / NLR
NY	11238	90	0.017	WNW	Low	77	-10	ECHO
NY	11238	90	0.017	WNW	Low	77	-10	MANIFEST
NY	11238	792	0.150	W	Low	68	-19	MANIFEST

NY	11238	792	0.150 W	Low	68	-19	RCRA NonGen / NLR
NY	11238	792	0.150 W	Low	68	-19	MANIFEST
NY		0	0.000 E	Low	81	-6	NYC OER
NY		0	0.000 E	Low	81	-6	VCP
NY	11238	701	0.133 SSE	High	108	21	FINDS
NY	11238	701	0.133 SSE	High	108	21	RCRA NonGen / NLR
NY	11238	701	0.133 SSE	High	108	21	ECHO
NY		51	0.010 WNW	Low	77	-10	E DESIGNATION
NY		769	0.146 W	Low	68	-19	MANIFEST
NY	11238	360	0.068 W	Low	86	-1	EDR Hist Cleaner
NY	11238	360	0.068 W	Low	86	-1	DRYCLEANERS
NY	11238	1085	0.205 S	High	117	30	RCRA NonGen / NLR
NY	11238	1085	0.205 S	High	117	30	MANIFEST
NY	11238	781	0.148 SSE	High	109	22	UST
NY	11216	690	0.131 SE	High	95	8	RCRA NonGen / NLR
NY	11216	690	0.131 SE	High	95	8	MANIFEST
NY		4679	0.886 N	Low	45	-42	NYC OER
NY	11238	1087	0.206 S	High	116	29	MANIFEST
NY	11216	1087	0.206 S	High	116	29	FINDS
NY	11216	1087	0.206 S	High	116	29	RCRA NonGen / NLR
NY	11216	1087	0.206 S	High	116	29	MANIFEST
NY	11238	1087	0.206 S	High	116	29	RCRA NonGen / NLR
NY	11216	729	0.138 SE	High	98	11	RCRA NonGen / NLR
NY	11216	729	0.138 SE	High	98	11	MANIFEST
NY	11238	165	0.031 WNW	Low	77	-10	MANIFEST
NY	11238	165	0.031 WNW	Low	77	-10	RCRA-LQG
NY		4699	0.890 N	Low	46	-41	NYC OER
NY	11238	165	0.031 WNW	Low	77	-10	MANIFEST
NY	11238	631	0.120 SSE	High	109	22	AST
NY	11238	429	0.081 W	High	87	0	EDR Hist Auto
NY		831	0.157 W	Low	70	-17	MANIFEST
NY	11238	762	0.144 SSE	High	109	22	AST
NY	11238	452	0.086 W	High	87	0	MANIFEST
NY	11238	452	0.086 W	High	87	0	FINDS
NY	11238	452	0.086 W	High	87	0	RCRA NonGen / NLR
NY	11238	776	0.147 W	Low	72	-15	RCRA NonGen / NLR
NY	11238	776	0.147 W	Low	72	-15	MANIFEST
NY	11238	776	0.147 W	Low	72	-15	MANIFEST
NY	11217	776	0.147 W	Low	72	-15	FINDS
NY	11217	776	0.147 W	Low	72	-15	RCRA NonGen / NLR
NY	11217	776	0.147 W	Low	72	-15	ECHO
NY	11238	1087	0.206 S	High	114	27	AST
NY	11238	0	0.000 NNE	Low	78	-9	RCRA NonGen / NLR
NY	11238	0	0.000 NNE	Low	78	-9	MANIFEST
NY	11238	710	0.134 W	Low	71	-16	UST
NY		30	0.006 WNW	Low	78	-9	VCP
NY	11238	30	0.006 WNW	Low	78	-9	E DESIGNATION
NY	11238	30	0.006 WNW	Low	78	-9	NYC OER

NY		1298	0.246 E	Low	54	-33	LTANKS
NY		1298	0.246 E	Low	54	-33	LTANKS
NY		1298	0.246 E	Low	54	-33	LTANKS
NY	11216	816	0.155 E	Low	66	-21	RCRA NonGen / NLR
NY	11216	816	0.155 E	Low	66	-21	MANIFEST
NY	11238	741	0.140 SSE	High	106	19	UST
NY	11238	778	0.147 W	Low	79	-8	SEMS
NY	11238	778	0.147 W	Low	79	-8	SEMS
NY	11238	778	0.147 W	Low	79	-8	RCRA-SQG
NY	11238	778	0.147 W	Low	79	-8	FINDS
NY	11238	778	0.147 W	Low	79	-8	ECHO
NY	11238	778	0.147 W	Low	79	-8	NY Spills
NY	11238	778	0.147 W	Low	79	-8	NY Spills
NY	11238	778	0.147 W	Low	79	-8	NY Spills
NY	11238	778	0.147 W	Low	79	-8	MANIFEST
NY	11238	778	0.147 W	Low	79	-8	CBS
NY	11238	778	0.147 W	Low	79	-8	CBS
NY	11238	778	0.147 W	Low	79	-8	UST
NY	11238	778	0.147 W	Low	79	-8	CBS UST
NY	11238	778	0.147 W	Low	79	-8	CBS UST
NY	11238	778	0.147 W	Low	79	-8	CBS UST
NY	11238	778	0.147 W	Low	79	-8	CBS UST
NY	11238	778	0.147 W	Low	79	-8	CBS UST
NY	11238	957	0.181 S	High	111	24	AST
NY	11238	318	0.060 W	High	93	6	MANIFEST
NY	11238	318	0.060 W	High	93	6	FINDS
NY	11238	318	0.060 W	High	93	6	RCRA NonGen / NLR
NY	11216	758	0.144 SE	High	93	6	MANIFEST
NY	11216	758	0.144 SE	High	93	6	MANIFEST
NY	11216	758	0.144 SE	High	93	6	FINDS
NY	11216	758	0.144 SE	High	93	6	RCRA NonGen / NLR
NY	11216	758	0.144 SE	High	93	6	ECHO
NY	11238	643	0.122 W	High	90	3	MANIFEST
NY		643	0.122 W	High	90	3	NY Spills
NY		643	0.122 W	High	90	3	NY Spills
NY		643	0.122 W	High	90	3	NY Spills
NY		2961	0.561 WNW	Low	43	-44	NYC OER
NY	11238	59	0.011 ESE	High	88	1	MANIFEST
NY	11238	59	0.011 ESE	High	88	1	NYC OER
NY	11238	59	0.011 ESE	High	88	1	RCRA-LQG
NY	11238	59	0.011 ESE	High	88	1	MANIFEST
NY		59	0.011 ESE	High	88	1	VCP
NY	11216	102	0.019 E	Low	69	-18	EDR Hist Cleaner
NY		2183	0.413 SW	High	155	68	LTANKS
NY		2183	0.413 SW	High	155	68	LTANKS
NY		2183	0.413 SW	High	155	68	LTANKS
NY		2183	0.413 SW	High	155	68	LTANKS
NY		2183	0.413 SW	High	155	68	LTANKS

NY		2183	0.413	SW	High	155	68	LTANKS
NY	11238	1056	0.200	N	Low	68	-19	RCRA NonGen / NLR
NY	11238	1056	0.200	N	Low	68	-19	MANIFEST
NY	11238	682	0.129	W	Low	76	-11	AST
NY	11216	854	0.162	SE	High	96	9	MANIFEST
NY	11216	854	0.162	SE	High	96	9	FINDS
NY	11216	854	0.162	SE	High	96	9	RCRA NonGen / NLR
NY	11238	684	0.130	W	Low	82	-5	MANIFEST
NY	11238	407	0.077	W	High	97	10	RCRA NonGen / NLR
NY	11238	407	0.077	W	High	97	10	MANIFEST
NY	11238	683	0.129	W	Low	82	-5	FINDS
NY	11238	683	0.129	W	Low	82	-5	RCRA NonGen / NLR
NY	11238	683	0.129	W	Low	82	-5	MANIFEST
NY	11238	782	0.148	W	High	88	1	AST
NY	11238	0	0.000	SW	High	88	1	MANIFEST
NY	11238	0	0.000	SW	High	88	1	E DESIGNATION
NY	11238	0	0.000	SW	High	88	1	FINDS
NY	11238	0	0.000	SW	High	88	1	RCRA-VSQG
NY	11238	0	0.000	SW	High	88	1	ECHO
NY		0	0.000	SSW	High	89	2	E DESIGNATION
NY		1588	0.301	E	Low	61	-26	LTANKS
NY		1588	0.301	E	Low	61	-26	LTANKS
NY		1588	0.301	E	Low	61	-26	LTANKS
NY	11238	232	0.044	NW	Low	76	-11	MANIFEST
NY	11238	232	0.044	NW	Low	76	-11	RCRA NonGen / NLR
NY		0	0.000	SSW	High	90	3	E DESIGNATION
NY	11238	174	0.033	SE	High	89	2	MANIFEST
NY	11238	0	0.000	SSW	High	90	3	E DESIGNATION
NY	11235	195	0.037	SE	High	89	2	MANIFEST
NY		4375	0.829	WNW	Low	31	-56	NYC OER
NY	11201	329	0.062	W	High	101	14	MANIFEST
NY	11238	329	0.062	W	High	101	14	RCRA NonGen / NLR
NY	11238	329	0.062	W	High	101	14	MANIFEST
NY		329	0.062	W	High	101	14	MANIFEST
NY		1765	0.334	WNW	Low	52	-35	LTANKS
NY		1765	0.334	WNW	Low	52	-35	LTANKS
NY		1765	0.334	WNW	Low	52	-35	LTANKS
NY	11216	920	0.174	ESE	Low	81	-6	DRYCLEANERS
NY	11216	920	0.174	ESE	Low	81	-6	US AIRS
NY	11216	920	0.174	ESE	Low	81	-6	ICIS
NY	11216	920	0.174	ESE	Low	81	-6	RCRA-VSQG
NY	11216	920	0.174	ESE	Low	81	-6	MANIFEST
NY	11216	809	0.153	SE	High	90	3	RCRA NonGen / NLR
NY	11216	809	0.153	SE	High	90	3	MANIFEST
NY	11216	809	0.153	SE	High	90	3	MANIFEST
NY	11216	809	0.153	SE	High	90	3	FINDS
NY	11216	809	0.153	SE	High	90	3	RCRA NonGen / NLR
NY	11216	809	0.153	SE	High	90	3	ECHO

NY	11216	809	0.153	SE	High	90	3	MANIFEST
NY	11216	809	0.153	SE	High	90	3	MANIFEST
NY		351	0.066	W	High	93	6	NY Spills
NY		351	0.066	W	High	93	6	NY Spills
NY		351	0.066	W	High	93	6	NY Spills
NY	11238	1054	0.200	W	High	98	11	MANIFEST
NY	11238	1054	0.200	W	High	98	11	RCRA NonGen / NLR
NY	11238	624	0.118	SW	High	116	29	EDR Hist Cleaner
NY	11238	0	0.000	SE	High	88	1	E DESIGNATION
NY		1294	0.245	S	High	118	31	LTANKS
NY		1294	0.245	S	High	118	31	LTANKS
NY		1294	0.245	S	High	118	31	LTANKS
NY	11238	560	0.106	W	Low	79	-8	FINDS
NY	11238	560	0.106	W	Low	79	-8	RCRA NonGen / NLR
NY	11238	560	0.106	W	Low	79	-8	MANIFEST
NY	11238	397	0.075	W	High	95	8	EDR Hist Auto
NY	11238	0	0.000	SSE	High	89	2	E DESIGNATION
NY	11216	872	0.165	SSE	High	104	17	MANIFEST
NY	11216	872	0.165	SSE	High	104	17	FINDS
NY	11216	872	0.165	SSE	High	104	17	RCRA NonGen / NLR
NY	11216	872	0.165	SSE	High	104	17	ECHO
NY	11216	872	0.165	SSE	High	104	17	MANIFEST
NY	11238	489	0.093	W	High	98	11	EDR Hist Auto
NY		489	0.093	W	High	98	11	E DESIGNATION
NY	11216	785	0.149	SSE	High	102	15	FINDS
NY	11216	785	0.149	SSE	High	102	15	RCRA NonGen / NLR
NY	11216	785	0.149	SSE	High	102	15	ECHO
NY	11216	785	0.149	SSE	High	102	15	MANIFEST
NY	11216	785	0.149	SSE	High	102	15	MANIFEST
NY	11238	271	0.051	WSW	High	105	18	MANIFEST
NY		0	0.000	SSW	High	98	11	LTANKS
NY		0	0.000	SSW	High	98	11	LTANKS
NY		0	0.000	SSW	High	98	11	LTANKS
NY	11238	1069	0.202	SSE	High	110	23	AST
NY		0	0.000	SSE	High	90	3	E DESIGNATION
NY	11238	280	0.053	SE	High	94	7	UST
NY	11216	1114	0.211	SE	High	98	11	RCRA NonGen / NLR
NY	11216	1114	0.211	SE	High	98	11	MANIFEST
NY	11238	0	0.000	SSW	High	99	12	MANIFEST
NY	11238	0	0.000	SSE	High	91	4	LTANKS
NY	11238	0	0.000	SSE	High	91	4	LTANKS
NY	11238	0	0.000	SSE	High	91	4	LTANKS
NY	11238	0	0.000	SSE	High	91	4	E DESIGNATION
NY	11238	0	0.000	SSW	High	99	12	RCRA NonGen / NLR
NY	11238	0	0.000	SSW	High	99	12	MANIFEST
NY	11238	0	0.000	SSW	High	99	12	MANIFEST
NY	11216	580	0.110	ESE	Low	78	-9	AST
NY	11238	0	0.000	S	High	92	5	E DESIGNATION

NY		0	0.000	S	High	92	5	VCP
NY	11216	911	0.173	SSE	High	103	16	MANIFEST
NY	11216	911	0.173	SSE	High	103	16	MANIFEST
NY	11216	911	0.173	SSE	High	103	16	RCRA NonGen / NLR
NY	11238	397	0.075	W	Low	78	-9	FINDS
NY	11238	397	0.075	W	Low	78	-9	RCRA NonGen / NLR
NY	11238	397	0.075	W	Low	78	-9	ECHO
NY	11223	464	0.088	W	Low	81	-6	RCRA NonGen / NLR
NY	11223	464	0.088	W	Low	81	-6	MANIFEST
NY	11223	464	0.088	W	Low	81	-6	MANIFEST
NY	11238	275	0.052	WSW	High	108	21	RCRA NonGen / NLR
NY	11238	275	0.052	WSW	High	108	21	MANIFEST
NY		2487	0.471	E	Low	67	-20	LTANKS
NY		2487	0.471	E	Low	67	-20	LTANKS
NY		2487	0.471	E	Low	67	-20	LTANKS
NY	11238	477	0.090	W	High	100	13	RCRA NonGen / NLR
NY	11238	477	0.090	W	High	100	13	MANIFEST
NY		4364	0.827	ENE	Low	64	-23	NYC OER
NY	11238-	548	0.104	W	High	88	1	FINDS
NY	11238-	548	0.104	W	High	88	1	RCRA NonGen / NLR
NY	11238-	548	0.104	W	High	88	1	ECHO
NY	11238-	548	0.104	W	High	88	1	MANIFEST
NY		874	0.166	ESE	High	87	0	LTANKS
NY		874	0.166	ESE	High	87	0	LTANKS
NY		874	0.166	ESE	High	87	0	LTANKS
NY		1365	0.259	WSW	High	106	19	LTANKS
NY		1365	0.259	WSW	High	106	19	LTANKS
NY		1365	0.259	WSW	High	106	19	LTANKS
NY	11238	1020	0.193	SW	High	125	38	UST
NY	11201	455	0.086	W	High	102	15	MANIFEST
NY	11216	900	0.170	ESE	Low	86	-1	RCRA NonGen / NLR
NY	11216	900	0.170	ESE	Low	86	-1	MANIFEST
NY	11238	1128	0.214	NNW	Low	68	-19	MANIFEST
NY		475	0.090	SSE	High	98	11	NY Spills
NY		475	0.090	SSE	High	98	11	NY Spills
NY		475	0.090	SSE	High	98	11	NY Spills
NY	11201	798	0.151	ESE	Low	80	-7	MANIFEST
NY	11201	798	0.151	ESE	Low	80	-7	MANIFEST
NY	11216	798	0.151	ESE	Low	80	-7	RCRA NonGen / NLR
NY	11216	798	0.151	ESE	Low	80	-7	MANIFEST
NY	11216	798	0.151	ESE	Low	80	-7	RCRA NonGen / NLR
NY	11238	412	0.078	WSW	High	112	25	MANIFEST
NY		1701	0.322	WNW	Low	52	-35	NYC OER
NY		4268	0.808	NE	Low	54	-33	NYC OER
NY	11216	1015	0.192	SSE	High	103	16	MANIFEST
NY	11216	1015	0.192	SSE	High	103	16	MANIFEST
NY	11216	1015	0.192	SSE	High	103	16	MANIFEST
NY	11216	1015	0.192	SSE	High	103	16	MANIFEST

NY	11216	1015	0.192	SSE	High	103	16	FINDS
NY	11216	1015	0.192	SSE	High	103	16	RCRA NonGen / NLR
NY	11238	397	0.075	WSW	High	108	21	E DESIGNATION
NY	11238	397	0.075	WSW	High	108	21	EDR Hist Auto
NY	11217	1841	0.349	WNW	Low	51	-36	BROWNFIELDS
NY	11201	387	0.073	WSW	High	109	22	MANIFEST
NY	11238	593	0.112	SSE	High	102	15	MANIFEST
NY	11238	593	0.112	SSE	High	102	15	FINDS
NY	11238	593	0.112	SSE	High	102	15	RCRA NonGen / NLR
NY		633	0.120	SSE	High	99	12	NY Spills
NY		633	0.120	SSE	High	99	12	NY Spills
NY		633	0.120	SSE	High	99	12	NY Spills
NY		252	0.048	W	Low	85	-2	LTANKS
NY		252	0.048	W	Low	85	-2	LTANKS
NY		252	0.048	W	Low	85	-2	LTANKS
NY	11238	252	0.048	W	Low	85	-2	UST
NY		4340	0.822	NNE	Low	42	-45	NY Spills
NY		4340	0.822	NNE	Low	42	-45	NY Spills
NY		4340	0.822	NNE	Low	42	-45	NY Spills
NY		4340	0.822	NNE	Low	42	-45	NYC OER
NY	11238	1269	0.240	SSE	High	109	22	RCRA NonGen / NLR
NY	11238	1269	0.240	SSE	High	109	22	MANIFEST
NY	11238	1269	0.240	SSE	High	109	22	MANIFEST
NY		1132	0.214	ESE	Low	86	-1	LTANKS
NY		1132	0.214	ESE	Low	86	-1	LTANKS
NY		1132	0.214	ESE	Low	86	-1	LTANKS
NY	11216	1132	0.214	ESE	Low	86	-1	AST
NY	11216	1299	0.246	SSE	High	108	21	MANIFEST
NY	11216	1299	0.246	SSE	High	108	21	MANIFEST
NY	11238	514	0.097	WSW	High	112	25	RCRA NonGen / NLR
NY	11238	514	0.097	WSW	High	112	25	MANIFEST
NY	11238	824	0.156	SSE	High	105	18	UST
NY	11216	1310	0.248	SSE	High	108	21	MANIFEST
NY		1088	0.206	ESE	Low	86	-1	LTANKS
NY		1088	0.206	ESE	Low	86	-1	LTANKS
NY		1088	0.206	ESE	Low	86	-1	LTANKS
NY	11238	1091	0.207	NNW	Low	69	-18	RCRA NonGen / NLR
NY	11238	1091	0.207	NNW	Low	69	-18	MANIFEST
NY	11217	1316	0.249	WNW	Low	55	-32	US AIRS
NY	11217	1316	0.249	WNW	Low	55	-32	RCRA NonGen / NLR
NY	11217	1316	0.249	WNW	Low	55	-32	AST
NY	11217-	1316	0.249	WNW	Low	55	-32	NY Spills
NY	11217-	1316	0.249	WNW	Low	55	-32	NY Spills
NY	11217-	1316	0.249	WNW	Low	55	-32	NY Spills
NY	11217-	1316	0.249	WNW	Low	55	-32	MANIFEST
NY	11217-	1316	0.249	WNW	Low	55	-32	E DESIGNATION
NY	11217	1316	0.249	WNW	Low	55	-32	UST
NY	11216	1004	0.190	ESE	Low	83	-4	AST

NY	11216	1212	0.230	SE	High	87	0	BROWNFIELDS
NY	11216	1212	0.230	SE	High	87	0	ENG CONTROLS
NY	11216	1212	0.230	SE	High	87	0	INST CONTROL
NY	11238	580	0.110	WSW	High	114	27	RCRA NonGen / NLR
NY	11238	580	0.110	WSW	High	114	27	MANIFEST
NY		929	0.176	SSE	High	107	20	VCP
NY		929	0.176	SSE	High	107	20	NYC OER
NY	11216	996	0.189	ESE	Low	82	-5	AST
NY		617	0.117	WSW	High	115	28	NY Spills
NY		617	0.117	WSW	High	115	28	NY Spills
NY		617	0.117	WSW	High	115	28	NY Spills
NY	11216	1010	0.191	ESE	Low	82	-5	AST
NY	11238	1270	0.241	WNW	Low	59	-28	UST
NY	11217-	1270	0.241	WNW	Low	59	-28	FINDS
NY	11217-	1270	0.241	WNW	Low	59	-28	RCRA NonGen / NLR
NY	11217-	1270	0.241	WNW	Low	59	-28	ECHO
NY	11217-	1270	0.241	WNW	Low	59	-28	MANIFEST
NY	11216	1037	0.196	ESE	Low	82	-5	AST
NY	11201	1240	0.235	WNW	Low	56	-31	MANIFEST
NY		66	0.013	E	Low	64	-23	NY Spills
NY		66	0.013	E	Low	64	-23	NY Spills
NY		66	0.013	E	Low	64	-23	NY Spills
NY		66	0.013	E	Low	64	-23	NY Spills
NY		66	0.013	E	Low	64	-23	NY Spills
NY		66	0.013	E	Low	64	-23	NY Spills
NY	11238	802	0.152	SSW	High	118	31	FINDS
NY	11238	802	0.152	SSW	High	118	31	RCRA NonGen / NLR
NY	11238	802	0.152	SSW	High	118	31	MANIFEST
NY	11216	1140	0.216	ESE	Low	84	-3	UST
NY	11238	350	0.066	W	High	90	3	MANIFEST
NY	11238	350	0.066	W	High	90	3	MANIFEST
NY	11238	350	0.066	W	High	90	3	FINDS
NY	11238	350	0.066	W	High	90	3	RCRA NonGen / NLR
NY	11238	350	0.066	W	High	90	3	ECHO
NY		1418	0.269	SE	High	104	17	LTANKS
NY		1418	0.269	SE	High	104	17	LTANKS
NY		1418	0.269	SE	High	104	17	LTANKS
NY	11238	1178	0.223	SSE	High	112	25	RCRA NonGen / NLR
NY	11238	1178	0.223	SSE	High	112	25	MANIFEST
NY	11238	1178	0.223	SSE	High	112	25	MANIFEST
NY		822	0.156	SSW	High	117	30	LTANKS
NY		822	0.156	SSW	High	117	30	LTANKS
NY		822	0.156	SSW	High	117	30	LTANKS
NY	11238	1107	0.210	WNW	Low	61	-26	UST
NY	11238	1259	0.238	SSE	High	116	29	FINDS
NY	11238	1259	0.238	SSE	High	116	29	RCRA NonGen / NLR
NY	11238	1259	0.238	SSE	High	116	29	MANIFEST
NY	11216	1167	0.221	ESE	Low	84	-3	AST

NY	11203	495	0.094 W	High	104	17	MANIFEST
NY	11238	482	0.091 W	High	95	8	RCRA NonGen / NLR
NY	11238	482	0.091 W	High	95	8	MANIFEST
NY	11217	1122	0.213 WNW	Low	57	-30	FINDS
NY	11217	1122	0.213 WNW	Low	57	-30	US AIRS
NY	11217	1122	0.213 WNW	Low	57	-30	RCRA NonGen / NLR
NY	11217	1122	0.213 WNW	Low	57	-30	ECHO
NY	11217	1122	0.213 WNW	Low	57	-30	AST
NY	11217	1122	0.213 WNW	Low	57	-30	MANIFEST
NY	11217	1122	0.213 WNW	Low	57	-30	UST
NY	11238	1271	0.241 SW	High	132	45	MANIFEST
NY	11216	1300	0.246 SE	High	96	9	RCRA NonGen / NLR
NY	11216	1300	0.246 SE	High	96	9	MANIFEST
NY		350	0.066 W	High	92	5	NY Spills
NY		350	0.066 W	High	92	5	NY Spills
NY		350	0.066 W	High	92	5	NY Spills
NY	11238	350	0.066 W	High	92	5	MANIFEST
NY	11216	2431	0.460 SE	High	115	28	LTANKS
NY	11216	2431	0.460 SE	High	115	28	LTANKS
NY	11216	2431	0.460 SE	High	115	28	LTANKS
NY	11216	2431	0.460 SE	High	115	28	LEAD
NY	11216	1310	0.248 SE	High	96	9	RCRA NonGen / NLR
NY	11216	1310	0.248 SE	High	96	9	MANIFEST
NY	11216	1213	0.230 ESE	Low	84	-3	AST
NY	11238	1021	0.193 SSW	High	121	34	NY Spills
NY	11238	1021	0.193 SSW	High	121	34	NY Spills
NY	11238	1021	0.193 SSW	High	121	34	NY Spills
NY	11238	1021	0.193 SSW	High	121	34	NY Spills
NY	11238	1021	0.193 SSW	High	121	34	NY Spills
NY	11238	1021	0.193 SSW	High	121	34	NY Spills
NY	11238	1021	0.193 SSW	High	121	34	MANIFEST
NY	11238	1021	0.193 SSW	High	121	34	LEAD
NY	11238	1021	0.193 SSW	High	121	34	RCRA-SQG
NY	11238	1021	0.193 SSW	High	121	34	AST
NY	11216	1186	0.225 ESE	Low	81	-6	AST
NY	11238	1101	0.209 WNW	Low	59	-28	FINDS
NY	11238	1101	0.209 WNW	Low	59	-28	RCRA-LQG
NY	11238	1101	0.209 WNW	Low	59	-28	ECHO
NY	11238	1101	0.209 WNW	Low	59	-28	MANIFEST
NY	11238	1076	0.204 SSW	High	121	34	UST
NY	11238	1076	0.204 SSW	High	121	34	AST
NY	11238	1093	0.207 WNW	Low	59	-28	RCRA NonGen / NLR
NY	11238	1093	0.207 WNW	Low	59	-28	MANIFEST
NY	11238	1093	0.207 WNW	Low	59	-28	AST
NY	11238	193	0.037 W	High	103	16	MANIFEST
NY	11238	193	0.037 W	High	103	16	RCRA NonGen / NLR
NY	11238	193	0.037 W	High	103	16	MANIFEST
NY		166	0.031 WSW	High	107	20	NY Spills

NY		166	0.031 WSW	High	107	20	NY Spills
NY		166	0.031 WSW	High	107	20	NY Spills
NY	11238	1145	0.217 SW	High	128	41	FINDS
NY	11238	1145	0.217 SW	High	128	41	RCRA NonGen / NLR
NY	11238	1145	0.217 SW	High	128	41	ECHO
NY	11238	1145	0.217 SW	High	128	41	MANIFEST
NY		158	0.030 W	High	103	16	NY Spills
NY		158	0.030 W	High	103	16	NY Spills
NY		158	0.030 W	High	103	16	NY Spills
NY		2460	0.466 SE	High	98	11	NY Spills
NY		2460	0.466 SE	High	98	11	NY Spills
NY		2460	0.466 SE	High	98	11	NY Spills
NY		2460	0.466 SE	High	98	11	NY Spills
NY		2460	0.466 SE	High	98	11	NY Spills
NY		2460	0.466 SE	High	98	11	NY Spills
NY		2460	0.466 SE	High	98	11	LTANKS
NY		2460	0.466 SE	High	98	11	LTANKS
NY		2460	0.466 SE	High	98	11	LTANKS
NY		158	0.030 W	High	103	16	NY Spills
NY		158	0.030 W	High	103	16	NY Spills
NY		158	0.030 W	High	103	16	NY Spills
NY		127	0.024 WSW	High	106	19	NY Spills
NY		127	0.024 WSW	High	106	19	NY Spills
NY		127	0.024 WSW	High	106	19	NY Spills
NY	11238	127	0.024 WSW	High	106	19	SWF/LF
NY		131	0.025 W	High	103	16	E DESIGNATION
NY		88	0.017 WSW	High	103	16	VCP
NY		88	0.017 WSW	High	103	16	NYC OER
NY	11216	1228	0.233 SE	High	91	4	AST
NY	11238	1194	0.226 SSW	High	123	36	FINDS
NY	11238	1194	0.226 SSW	High	123	36	RCRA NonGen / NLR
NY	11238	1194	0.226 SSW	High	123	36	MANIFEST
NY		197	0.037 E	Low	61	-26	NY Spills
NY		197	0.037 E	Low	61	-26	NY Spills
NY		197	0.037 E	Low	61	-26	NY Spills
NY	11216	914	0.173 E	Low	67	-20	UST
NY	11238	1289	0.244 WNW	Low	74	-13	MANIFEST
NY	11238	401	0.076 W	High	95	8	MANIFEST
NY	11238	401	0.076 W	High	95	8	MANIFEST
NY	11238	401	0.076 W	High	95	8	FINDS
NY	11238	401	0.076 W	High	95	8	RCRA NonGen / NLR
NY	11238	401	0.076 W	High	95	8	ECHO
NY	11238	0	0.000 WSW	High	103	16	FINDS
NY	11238	0	0.000 WSW	High	103	16	RCRA NonGen / NLR
NY	11238	0	0.000 WSW	High	103	16	ECHO
NY	11238	0	0.000 WSW	High	103	16	MANIFEST
NY	11238	0	0.000 WSW	High	103	16	AIRS
NY		487	0.092 W	High	98	11	E DESIGNATION

NY		488	0.092 W	High	98	11	E DESIGNATION
NY		1262	0.239 SE	High	89	2	LTANKS
NY		1262	0.239 SE	High	89	2	LTANKS
NY		1262	0.239 SE	High	89	2	LTANKS
NY	11238	81	0.015 WSW	High	106	19	FINDS
NY	11238	81	0.015 WSW	High	106	19	RCRA NonGen / NLR
NY	11238	81	0.015 WSW	High	106	19	MANIFEST
NY	11238	959	0.182 WNW	Low	74	-13	FINDS
NY	11238	959	0.182 WNW	Low	74	-13	RCRA NonGen / NLR
NY	11238	959	0.182 WNW	Low	74	-13	ECHO
NY	11238	959	0.182 WNW	Low	74	-13	MANIFEST
NY		74	0.014 ENE	Low	84	-3	NY Spills
NY		74	0.014 ENE	Low	84	-3	NY Spills
NY		74	0.014 ENE	Low	84	-3	NY Spills
NY	11216	665	0.126 NE	Low	74	-13	RCRA NonGen / NLR
NY	11216	665	0.126 NE	Low	74	-13	MANIFEST
NY		3638	0.689 WNW	Low	39	-48	E DESIGNATION
NY		3638	0.689 WNW	Low	39	-48	NYC OER
NY	11216	856	0.162 ENE	Low	60	-27	FINDS
NY	11216	856	0.162 ENE	Low	60	-27	RCRA NonGen / NLR
NY	11216	856	0.162 ENE	Low	60	-27	ECHO
NY	11216	856	0.162 ENE	Low	60	-27	MANIFEST
NY	11238	850	0.161 W	High	103	16	RCRA-SQG
NY	11238	850	0.161 W	High	103	16	MANIFEST
NY	11238	850	0.161 W	High	103	16	LEAD
NY	11238	850	0.161 W	High	103	16	AST
NY	11238-	418	0.079 WNW	Low	73	-14	RCRA-LQG
NY	11238-	418	0.079 WNW	Low	73	-14	MANIFEST
NY	11238	418	0.079 WNW	Low	73	-14	AST
NY	11238	418	0.079 WNW	Low	73	-14	UST
NY		64	0.012 WSW	High	107	20	NY Spills
NY		64	0.012 WSW	High	107	20	NY Spills
NY		64	0.012 WSW	High	107	20	NY Spills
NY	11216	1300	0.246 SE	High	87	0	MANIFEST
NY	11216	1300	0.246 SE	High	87	0	FINDS
NY	11216	1300	0.246 SE	High	87	0	RCRA NonGen / NLR
NY	11216	1300	0.246 SE	High	87	0	ECHO
NY	11216	1300	0.246 SE	High	87	0	MANIFEST
NY	11238	16	0.003 WNW	Low	75	-12	RCRA NonGen / NLR
NY	11238	16	0.003 WNW	Low	75	-12	FINDS
NY	11238	16	0.003 WNW	Low	75	-12	RCRA NonGen / NLR
NY	11238	16	0.003 WNW	Low	75	-12	ECHO
NY	11238	16	0.003 WNW	Low	75	-12	MANIFEST
NY	11238	16	0.003 WNW	Low	75	-12	MANIFEST
NY	11238	80	0.015 SW	High	108	21	RCRA NonGen / NLR
NY	11238	80	0.015 SW	High	108	21	MANIFEST
NY	11238	14	0.003 WNW	Low	75	-12	RCRA NonGen / NLR
NY	11238	14	0.003 WNW	Low	75	-12	MANIFEST

NY	11238	30	0.006 WNW	Low	76	-11	E DESIGNATION
NY	11238	30	0.006 WNW	Low	76	-11	MANIFEST
NY	11238	30	0.006 WNW	Low	76	-11	RCRA NonGen / NLR
NY	11216	937	0.177 ENE	Low	52	-35	MANIFEST
NY	11216	937	0.177 ENE	Low	52	-35	MANIFEST
NY	11216	937	0.177 ENE	Low	52	-35	FINDS
NY	11216	937	0.177 ENE	Low	52	-35	RCRA NonGen / NLR
NY	11216	980	0.186 NE	Low	59	-28	MANIFEST
NY	11216	980	0.186 NE	Low	59	-28	MANIFEST
NY	11216	980	0.186 NE	Low	59	-28	FINDS
NY	11216	980	0.186 NE	Low	59	-28	RCRA NonGen / NLR
NY	11216	980	0.186 NE	Low	59	-28	ECHO
NY	11238	836	0.158 WNW	Low	76	-11	FINDS
NY	11238	836	0.158 WNW	Low	76	-11	RCRA-LQG
NY	11238	836	0.158 WNW	Low	76	-11	ECHO
NY	11238	836	0.158 WNW	Low	76	-11	UST
NY	11238	836	0.158 WNW	Low	76	-11	NY Spills
NY	11238	836	0.158 WNW	Low	76	-11	NY Spills
NY	11238	836	0.158 WNW	Low	76	-11	NY Spills
NY	11238	836	0.158 WNW	Low	76	-11	MANIFEST
NY	11238	836	0.158 WNW	Low	76	-11	E DESIGNATION
NY	11238	836	0.158 WNW	Low	76	-11	NYC OER
NY		217	0.041 WNW	Low	78	-9	NY Spills
NY		217	0.041 WNW	Low	78	-9	NY Spills
NY		217	0.041 WNW	Low	78	-9	NY Spills
NY	11225	2546	0.482 S	High	136	49	LTANKS
NY	11225	2546	0.482 S	High	136	49	LTANKS
NY	11225	2546	0.482 S	High	136	49	LTANKS
NY	11238	123	0.023 W	High	99	12	EDR Hist Auto
NY	11238	131	0.025 W	High	95	8	MANIFEST
NY	11238	131	0.025 W	High	95	8	FINDS
NY	11238	131	0.025 W	High	95	8	RCRA NonGen / NLR
NY	11238	131	0.025 W	High	95	8	ECHO
NY	11238	131	0.025 W	High	95	8	MANIFEST
NY	11238	81	0.015 SW	High	108	21	MANIFEST
NY	11238	81	0.015 SW	High	108	21	FINDS
NY	11238	81	0.015 SW	High	108	21	RCRA NonGen / NLR
NY	11238	81	0.015 SW	High	108	21	NY Spills
NY	11238	81	0.015 SW	High	108	21	NY Spills
NY	11238	81	0.015 SW	High	108	21	NY Spills
NY	11238	81	0.015 SW	High	108	21	NY Spills
NY	11238	81	0.015 SW	High	108	21	NY Spills
NY	11238	81	0.015 SW	High	108	21	NY Spills
NY	11238	81	0.015 SW	High	108	21	MANIFEST
NY	11238	81	0.015 SW	High	108	21	MANIFEST
NY	11238	973	0.184 NNW	Low	69	-18	AST
NY	11238	79	0.015 W	High	94	7	RCRA NonGen / NLR
NY	11238	79	0.015 W	High	94	7	MANIFEST

NY	11201	79	0.015 W	High	94	7	MANIFEST
NY	11238	79	0.015 W	High	94	7	MANIFEST
NY	11238	15	0.003 WNW	Low	77	-10	EDR Hist Auto
NY		15	0.003 WNW	Low	77	-10	NY Spills
NY		15	0.003 WNW	Low	77	-10	NY Spills
NY		15	0.003 WNW	Low	77	-10	NY Spills
NY	11238	15	0.003 WNW	Low	77	-10	UST
NY		0	0.000 SW	High	104	17	NY Spills
NY		0	0.000 SW	High	104	17	NY Spills
NY		0	0.000 SW	High	104	17	NY Spills
NY	11238	0	0.000 SW	High	104	17	FINDS
NY	11238	0	0.000 SW	High	104	17	RCRA NonGen / NLR
NY	11238	0	0.000 SW	High	104	17	ECHO
NY		0	0.000 WNW	Low	77	-10	NYC OER
NY	11238	7	0.001 WNW	Low	74	-13	UST
NY	11217	7	0.001 WNW	Low	74	-13	EDR Hist Auto
NY	11238	7	0.001 WNW	Low	74	-13	NY Spills
NY	11238	7	0.001 WNW	Low	74	-13	NY Spills
NY	11238	7	0.001 WNW	Low	74	-13	NY Spills
NY	11238	7	0.001 WNW	Low	74	-13	MANIFEST
NY	11238	7	0.001 WNW	Low	74	-13	NYC OER
NY	11238-	7	0.001 WNW	Low	74	-13	FINDS
NY	11238-	7	0.001 WNW	Low	74	-13	RCRA NonGen / NLR
NY	11238-	7	0.001 WNW	Low	74	-13	ECHO
NY	11238	7	0.001 WNW	Low	74	-13	RCRA NonGen / NLR
NY		7	0.001 WNW	Low	74	-13	VCP
NY	11238	575	0.109 WNW	Low	78	-9	RCRA-LQG
NY	11238	575	0.109 WNW	Low	78	-9	MANIFEST
NY	11238	575	0.109 WNW	Low	78	-9	NY Spills
NY	11238	575	0.109 WNW	Low	78	-9	NY Spills
NY	11238	575	0.109 WNW	Low	78	-9	NY Spills
NY	11238	575	0.109 WNW	Low	78	-9	MANIFEST
NY	11238	575	0.109 WNW	Low	78	-9	E DESIGNATION
NY	11238	575	0.109 WNW	Low	78	-9	NYC OER
NY		575	0.109 WNW	Low	78	-9	VCP
NY	11238	575	0.109 WNW	Low	78	-9	UST
NY	11238	575	0.109 WNW	Low	78	-9	AST
NY	11201	574	0.109 WNW	Low	79	-8	EDR Hist Auto
NY		574	0.109 WNW	Low	79	-8	NY Spills
NY		574	0.109 WNW	Low	79	-8	NY Spills
NY		574	0.109 WNW	Low	79	-8	NY Spills
NY		574	0.109 WNW	Low	79	-8	NY Spills
NY		574	0.109 WNW	Low	79	-8	NY Spills
NY		574	0.109 WNW	Low	79	-8	NY Spills
NY	11238	0	0.000 WNW	Low	78	-9	E DESIGNATION
NY	11238	0	0.000 WNW	Low	76	-11	MANIFEST
NY	11238	0	0.000 WNW	Low	76	-11	FINDS
NY	11238	0	0.000 WNW	Low	76	-11	RCRA NonGen / NLR

NY	11238	0	0.000	WNW	Low	76	-11	ECHO
NY	11238	0	0.000	WNW	Low	76	-11	MANIFEST
NY	11238	0	0.000	WNW	Low	79	-8	E DESIGNATION
NY		3427	0.649	W	Low	29	-58	NYC OER
NY		2232	0.423	SW	High	160	73	LTANKS
NY		2232	0.423	SW	High	160	73	LTANKS
NY		2232	0.423	SW	High	160	73	LTANKS
NY	11216	199	0.038	E	Low	60	-27	MANIFEST
NY	11216	199	0.038	E	Low	60	-27	RCRA NonGen / NLR
NY	11238	349	0.066	NNW	Low	74	-13	RCRA NonGen / NLR
NY	11238	349	0.066	NNW	Low	74	-13	MANIFEST
NY		1928	0.365	ESE	Low	73	-14	LTANKS
NY		1928	0.365	ESE	Low	73	-14	LTANKS
NY		1928	0.365	ESE	Low	73	-14	LTANKS
NY	11238	0	0.000	WNW	Low	79	-8	E DESIGNATION
NY	11207	1524	0.289	ESE	High	89	2	LTANKS
NY	11207	1524	0.289	ESE	High	89	2	LTANKS
NY	11207	1524	0.289	ESE	High	89	2	LTANKS
NY	11238	34	0.006	WNW	Low	77	-10	MANIFEST
NY	11238	34	0.006	WNW	Low	77	-10	MANIFEST
NY	11238	34	0.006	WNW	Low	77	-10	RCRA NonGen / NLR
NY	11238	0	0.000	WNW	Low	79	-8	MANIFEST
NY	11238	0	0.000	WNW	Low	79	-8	FINDS
NY	11238	0	0.000	WNW	Low	79	-8	RCRA NonGen / NLR
NY	11238	0	0.000	WNW	Low	79	-8	ECHO
NY	11238	0	0.000	WNW	Low	79	-8	MANIFEST
NY		0	0.000	WNW	Low	79	-8	E DESIGNATION
NY	11238	533	0.101	WNW	Low	79	-8	RCRA NonGen / NLR
NY	11238	533	0.101	WNW	Low	79	-8	DRYCLEANERS
NY	11238	533	0.101	WNW	Low	79	-8	MANIFEST
NY	11238	533	0.101	WNW	Low	79	-8	EDR Hist Cleaner
NY	11238	187	0.035	WNW	Low	86	-1	UST
NY	11238	34	0.006	WNW	Low	77	-10	E DESIGNATION
NY		0	0.000	WNW	Low	79	-8	E DESIGNATION
NY	11238	34	0.006	WNW	Low	78	-9	E DESIGNATION
NY	11238	931	0.176	N	Low	69	-18	MANIFEST
NY	11238	931	0.176	N	Low	69	-18	RCRA NonGen / NLR
NY	11238	0	0.000	WNW	Low	79	-8	SWF/LF
NY	11238	0	0.000	WNW	Low	78	-9	MANIFEST
NY	11238	0	0.000	WNW	Low	78	-9	MANIFEST
NY	11238	0	0.000	WNW	Low	78	-9	FINDS
NY	11238	0	0.000	WNW	Low	78	-9	RCRA NonGen / NLR
NY	11238	0	0.000	WNW	Low	78	-9	ECHO
NY	11201	56	0.011	WNW	Low	81	-6	MANIFEST
NY	11201	56	0.011	WNW	Low	81	-6	FINDS
NY	11201	56	0.011	WNW	Low	81	-6	RCRA NonGen / NLR
NY	11201	56	0.011	WNW	Low	81	-6	ECHO
NY	11201	56	0.011	WNW	Low	81	-6	MANIFEST

NY		0	0.000 WNW	Low	79	-8	NY Spills
NY		0	0.000 WNW	Low	79	-8	NY Spills
NY		0	0.000 WNW	Low	79	-8	NY Spills
NY		0	0.000 WNW	Low	79	-8	E DESIGNATION
NY		0	0.000 WNW	Low	79	-8	E DESIGNATION
NY		0	0.000 WNW	Low	79	-8	E DESIGNATION
NY	11238	0	0.000 S	High	99	12	E DESIGNATION
NY	11238	0	0.000 S	High	99	12	RES DECL
NY		84	0.016 S	High	99	12	NY Spills
NY		84	0.016 S	High	99	12	NY Spills
NY		84	0.016 S	High	99	12	NY Spills
NY		84	0.016 S	High	99	12	NY Spills
NY		84	0.016 S	High	99	12	NY Spills
NY		84	0.016 S	High	99	12	NY Spills
NY		84	0.016 S	High	99	12	NY Spills
NY		84	0.016 S	High	99	12	NY Spills
NY		84	0.016 S	High	99	12	NY Spills
NY		84	0.016 S	High	99	12	LEAD
NY	11201	188	0.036 WNW	High	87	0	MANIFEST
NY	11201	189	0.036 WNW	High	87	0	MANIFEST
NY		0	0.000 WNW	Low	79	-8	E DESIGNATION
NY	11238	0	0.000 SSE	High	96	9	AST
NY	11238	0	0.000 SSE	High	96	9	NY Spills
NY	11238	0	0.000 SSE	High	96	9	NY Spills
NY	11238	0	0.000 SSE	High	96	9	NY Spills
NY	11238	0	0.000 SSE	High	96	9	LEAD
NY	11238	86	0.016 SSE	High	98	11	AST
NY	11238	499	0.095 NW	Low	78	-9	UST
NY		499	0.095 NW	Low	78	-9	E DESIGNATION
NY		499	0.095 NW	Low	78	-9	NYC OER
NY		499	0.095 NW	Low	78	-9	VCP
NY	11238	529	0.100 NW	Low	77	-10	E DESIGNATION
NY	11238	56	0.011 WNW	Low	83	-4	RCRA NonGen / NLR
NY	11238	56	0.011 WNW	Low	83	-4	MANIFEST
NY	11238	0	0.000 SSE	High	95	8	E DESIGNATION
NY	11238	0	0.000 SSE	High	95	8	RES DECL
NY	11238	56	0.011 WNW	Low	83	-4	RCRA NonGen / NLR
NY	11238	56	0.011 WNW	Low	83	-4	MANIFEST
NY		0	0.000 WNW	Low	80	-7	E DESIGNATION
NY	11216	998	0.189 NE	Low	58	-29	FINDS
NY	11216	998	0.189 NE	Low	58	-29	RCRA NonGen / NLR
NY	11216	998	0.189 NE	Low	58	-29	ECHO

NY	11216	998	0.189	NE	Low	58	-29	MANIFEST
NY		2502	0.474	E	Low	70	-17	LTANKS
NY		2502	0.474	E	Low	70	-17	LTANKS
NY		2502	0.474	E	Low	70	-17	LTANKS
NY	11238	349	0.066	NNW	Low	74	-13	FINDS
NY	11238	349	0.066	NNW	Low	74	-13	RCRA NonGen / NLR
NY	11238	349	0.066	NNW	Low	74	-13	MANIFEST
NY	11238	349	0.066	NNW	Low	74	-13	LEAD
NY	11238	349	0.066	NNW	Low	74	-13	AST
NY		2416	0.458	ESE	Low	76	-11	LTANKS
NY		2416	0.458	ESE	Low	76	-11	LTANKS
NY		2416	0.458	ESE	Low	76	-11	LTANKS
NY	11201	349	0.066	NNW	Low	74	-13	AST
NY	11238	89	0.017	SSE	High	97	10	UST
NY		89	0.017	SSE	High	97	10	NY Spills
NY		89	0.017	SSE	High	97	10	NY Spills
NY		89	0.017	SSE	High	97	10	NY Spills
NY		529	0.100	NW	Low	76	-11	E DESIGNATION
NY	11238	530	0.100	NW	Low	76	-11	E DESIGNATION
NY	11238	0	0.000	WSW	High	96	9	RCRA NonGen / NLR
NY	11238	0	0.000	WSW	High	96	9	MANIFEST
NY	11238	0	0.000	WSW	High	96	9	FINDS
NY	11238	0	0.000	WSW	High	96	9	RCRA NonGen / NLR
NY	11238	0	0.000	WSW	High	96	9	ECHO
NY	11238	0	0.000	WSW	High	96	9	MANIFEST
NY	11238	0	0.000	WSW	High	96	9	MANIFEST
NY	11238	0	0.000	WSW	High	96	9	MANIFEST
NY	11238	57	0.011	WNW	Low	83	-4	RCRA NonGen / NLR
NY	11238	57	0.011	WNW	Low	83	-4	MANIFEST
NY	11238	884	0.167	NNW	Low	69	-18	AST
NY	11238	234	0.044	NNW	Low	77	-10	FINDS
NY	11238	234	0.044	NNW	Low	77	-10	RCRA NonGen / NLR
NY	11238	234	0.044	NNW	Low	77	-10	MANIFEST
NY		547	0.104	NW	Low	76	-11	NY Spills
NY		547	0.104	NW	Low	76	-11	NY Spills
NY		547	0.104	NW	Low	76	-11	NY Spills
NY		603	0.114	NW	Low	80	-7	NY Spills
NY		603	0.114	NW	Low	80	-7	NY Spills
NY		603	0.114	NW	Low	80	-7	NY Spills
NY		603	0.114	NW	Low	80	-7	LTANKS
NY		603	0.114	NW	Low	80	-7	LTANKS
NY		603	0.114	NW	Low	80	-7	LTANKS
NY	11238	199	0.038	WNW	High	89	2	EDR Hist Auto
NY	11238	36	0.007	WNW	Low	82	-5	E DESIGNATION
NY	11238	20	0.004	WNW	Low	82	-5	E DESIGNATION
NY	11219	0	0.000	SSE	High	93	6	MANIFEST
NY	11219	0	0.000	SSE	High	93	6	FINDS
NY	11219	0	0.000	SSE	High	93	6	RCRA NonGen / NLR

NY		37	0.007	WNW	Low	81	-6	VCP
NY		37	0.007	WNW	Low	81	-6	E DESIGNATION
NY		37	0.007	WNW	Low	81	-6	NYC OER
NY	11238	0	0.000	WNW	Low	82	-5	EDR Hist Auto
NY		36	0.007	WNW	Low	81	-6	E DESIGNATION
NY	11238	0	0.000	WSW	High	95	8	RCRA NonGen / NLR
NY	11238	0	0.000	WSW	High	95	8	MANIFEST
NY	11238	0	0.000	WSW	High	95	8	MANIFEST
NY	11238	0	0.000	WSW	High	95	8	MANIFEST
NY	11238	529	0.100	NW	Low	75	-12	EDR Hist Cleaner
NY	11238	529	0.100	NW	Low	75	-12	FINDS
NY	11238	529	0.100	NW	Low	75	-12	RCRA-VSQG
NY	11238	529	0.100	NW	Low	75	-12	ECHO
NY	11238	529	0.100	NW	Low	75	-12	MANIFEST
NY	11238	529	0.100	NW	Low	75	-12	DRYCLEANERS
NY	11238	0	0.000	WNW	Low	83	-4	MANIFEST
NY	11238	0	0.000	WNW	Low	83	-4	FINDS
NY	11238	0	0.000	WNW	Low	83	-4	RCRA NonGen / NLR
NY	11238	0	0.000	WNW	Low	83	-4	ECHO
NY	11238	0	0.000	WNW	Low	83	-4	MANIFEST
NY	11238	529	0.100	NW	Low	75	-12	EDR Hist Cleaner
NY	11238	37	0.007	WNW	Low	81	-6	E DESIGNATION
NY		0	0.000	E	Low	64	-23	LTANKS
NY		0	0.000	E	Low	64	-23	LTANKS
NY		0	0.000	E	Low	64	-23	LTANKS
NY	11216	0	0.000	E	Low	64	-23	RCRA NonGen / NLR
NY	11216	0	0.000	E	Low	64	-23	MANIFEST
NY	11216	0	0.000	E	Low	64	-23	MANIFEST
NY	11216	0	0.000	E	Low	64	-23	UST
NY	11201	920	0.174	WSW	High	107	20	MANIFEST
NY		37	0.007	WNW	Low	81	-6	E DESIGNATION
NY	11238	37	0.007	WNW	Low	81	-6	AST
NY		129	0.024	SSE	High	102	15	E DESIGNATION
NY		37	0.007	NW	Low	81	-6	E DESIGNATION
NY	11238	66	0.013	WNW	Low	86	-1	EDR Hist Cleaner
NY		130	0.025	SE	High	107	20	E DESIGNATION
NY	11238	130	0.025	SE	High	107	20	FINDS
NY	11238	130	0.025	SE	High	107	20	US AIRS
NY	11238	130	0.025	SE	High	107	20	RCRA NonGen / NLR
NY	11238	130	0.025	SE	High	107	20	ECHO
NY		21	0.004	WNW	Low	81	-6	NYC OER
NY		21	0.004	WNW	Low	81	-6	VCP
NY	11238	0	0.000	SE	High	113	26	UST
NY	11238	21	0.004	WNW	Low	81	-6	NY Spills
NY	11238	21	0.004	WNW	Low	81	-6	NY Spills
NY	11238	21	0.004	WNW	Low	81	-6	NY Spills
NY	11238	0	0.000	WNW	Low	83	-4	EDR Hist Auto
NY	11238	37	0.007	NW	Low	81	-6	MANIFEST

NY	11238	37	0.007	NW	Low	81	-6	E DESIGNATION
NY	11238	37	0.007	NW	Low	81	-6	FINDS
NY	11238	37	0.007	NW	Low	81	-6	RCRA NonGen / NLR
NY		37	0.007	NW	Low	80	-7	VCP
NY		37	0.007	NW	Low	80	-7	E DESIGNATION
NY		37	0.007	NW	Low	80	-7	NYC OER
NY		38	0.007	NW	Low	80	-7	E DESIGNATION
NY		3249	0.615	S	High	117	30	LTANKS
NY		3249	0.615	S	High	117	30	LTANKS
NY		3249	0.615	S	High	117	30	LTANKS
NY		3249	0.615	S	High	117	30	E DESIGNATION
NY		3249	0.615	S	High	117	30	NYC OER
NY	11201	134	0.025	W	High	89	2	MANIFEST
NY		37	0.007	NW	Low	80	-7	E DESIGNATION
NY	11238	28	0.005	SE	High	96	9	MANIFEST
NY	11238	28	0.005	SE	High	96	9	MANIFEST
NY	11238	28	0.005	SE	High	96	9	RCRA NonGen / NLR
NY		28	0.005	SE	High	96	9	MANIFEST
NY	11238	28	0.005	SE	High	96	9	MANIFEST
NY	11238	28	0.005	SE	High	96	9	RCRA NonGen / NLR
NY	11238	28	0.005	SE	High	96	9	MANIFEST
NY	11238	28	0.005	SE	High	96	9	MANIFEST
NY	11238	28	0.005	SE	High	96	9	RCRA NonGen / NLR
NY	11238	28	0.005	SE	High	96	9	MANIFEST
NY	11238	28	0.005	SE	High	96	9	MANIFEST
NY	11238	28	0.005	SE	High	96	9	RCRA NonGen / NLR
NY	11238	113	0.021	W	High	89	2	MANIFEST
NY	11238	124	0.023	SE	High	96	9	RCRA NonGen / NLR
NY	11238	124	0.023	SE	High	96	9	MANIFEST
NY		700	0.133	NW	Low	78	-9	LTANKS
NY		700	0.133	NW	Low	78	-9	LTANKS
NY		700	0.133	NW	Low	78	-9	LTANKS
NY		700	0.133	NW	Low	78	-9	LTANKS
NY		700	0.133	NW	Low	78	-9	LTANKS
NY		700	0.133	NW	Low	78	-9	LTANKS
NY		700	0.133	NW	Low	78	-9	E DESIGNATION
NY	11238	700	0.133	NW	Low	78	-9	UST
NY	11238	0	0.000	WNW	Low	84	-3	MANIFEST
NY	11238	21	0.004	NW	Low	80	-7	EDR Hist Auto
NY	11238	21	0.004	NW	Low	80	-7	UST
NY	11238	616	0.117	NW	Low	77	-10	AST
NY	11238	547	0.104	NW	Low	70	-17	EDR Hist Cleaner
NY	11215	188	0.036	SE	High	91	4	MANIFEST
NY	11215	188	0.036	SE	High	91	4	RCRA NonGen / NLR
NY	11215	188	0.036	SE	High	91	4	MANIFEST
NY	11216	1153	0.218	ENE	Low	52	-35	AST
NY	11238	241	0.046	SE	High	90	3	RCRA-LQG
NY	11238	241	0.046	SE	High	90	3	MANIFEST

NY	11238	241	0.046	SE	High	90	3	MANIFEST
NY	11238	241	0.046	SE	High	90	3	MANIFEST
NY	11238	241	0.046	SE	High	90	3	NYC OER
NY	11238	241	0.046	SE	High	90	3	RCRA NonGen / NLR
NY		241	0.046	SE	High	90	3	VCP
NY		241	0.046	SE	High	90	3	NY Spills
NY		241	0.046	SE	High	90	3	NY Spills
NY		241	0.046	SE	High	90	3	NY Spills
NY		241	0.046	SE	High	90	3	NY Spills
NY		241	0.046	SE	High	90	3	NY Spills
NY		241	0.046	SE	High	90	3	NY Spills
NY	11238	241	0.046	SE	High	90	3	AST
NY	11238	241	0.046	SE	High	90	3	UST
NY	11238	0	0.000	WNW	Low	85	-2	FINDS
NY	11238	0	0.000	WNW	Low	85	-2	RCRA NonGen / NLR
NY	11238	0	0.000	WNW	Low	85	-2	MANIFEST
NY		489	0.093	NW	Low	70	-17	NY Spills
NY		489	0.093	NW	Low	70	-17	NY Spills
NY		489	0.093	NW	Low	70	-17	NY Spills
NY	11238	489	0.093	NW	Low	70	-17	UST
NY	11238	0	0.000	S	High	92	5	E DESIGNATION
NY	11201	348	0.066	SE	High	92	5	MANIFEST
NY	11201	348	0.066	SE	High	92	5	MANIFEST
NY	11201	348	0.066	SE	High	92	5	MANIFEST
NY	11216	348	0.066	SE	High	92	5	RCRA NonGen / NLR
NY	11216	348	0.066	SE	High	92	5	MANIFEST
NY		0	0.000	W	High	88	1	E DESIGNATION
NY	11238	0	0.000	WNW	Low	84	-3	RCRA-LQG
NY	11238	0	0.000	WNW	Low	84	-3	MANIFEST
NY	11238	0	0.000	WNW	Low	84	-3	MANIFEST
NY		0	0.000	W	High	88	1	E DESIGNATION
NY		2298	0.435	SE	High	91	4	LTANKS
NY		2298	0.435	SE	High	91	4	LTANKS
NY		2298	0.435	SE	High	91	4	LTANKS
NY		39	0.007	NW	Low	81	-6	VCP
NY	11238	39	0.007	NW	Low	81	-6	NY Spills
NY	11238	39	0.007	NW	Low	81	-6	NY Spills
NY	11238	39	0.007	NW	Low	81	-6	NY Spills
NY	11238	39	0.007	NW	Low	81	-6	E DESIGNATION
NY	11238	39	0.007	NW	Low	81	-6	NYC OER
NY	11238	644	0.122	NW	Low	75	-12	EDR Hist Cleaner
NY	11216	399	0.076	SE	High	92	5	MANIFEST
NY		67	0.013	NW	Low	80	-7	LTANKS
NY		67	0.013	NW	Low	80	-7	LTANKS
NY		67	0.013	NW	Low	80	-7	LTANKS
NY	11238	67	0.013	NW	Low	80	-7	EDR Hist Auto
NY	11238	67	0.013	NW	Low	80	-7	E DESIGNATION
NY	11216	215	0.041	E	Low	59	-28	RCRA NonGen / NLR

NY	11216	215	0.041	E	Low	59	-28	MANIFEST
NY	11238	0	0.000	WNW	Low	84	-3	FINDS
NY	11238	0	0.000	WNW	Low	84	-3	RCRA NonGen / NLR
NY	11238	0	0.000	WNW	Low	84	-3	MANIFEST
NY	11238	23	0.004	NW	Low	81	-6	UST
NY		533	0.101	NW	Low	70	-17	E DESIGNATION
NY	11238	23	0.004	NW	Low	82	-5	FINDS
NY	11238	23	0.004	NW	Low	82	-5	RCRA NonGen / NLR
NY	11238	23	0.004	NW	Low	82	-5	ECHO
NY	11238	23	0.004	NW	Low	82	-5	MANIFEST
NY	11238	533	0.101	NW	Low	70	-17	MANIFEST
NY	11238	533	0.101	NW	Low	70	-17	E DESIGNATION
NY		549	0.104	NW	Low	70	-17	E DESIGNATION
NY	11238	0	0.000	WNW	Low	86	-1	MANIFEST
NY	11238	0	0.000	WNW	Low	86	-1	RCRA-LQG
NY		0	0.000	WNW	Low	86	-1	NYC OER
NY		0	0.000	WNW	Low	86	-1	VCP
NY	11238	0	0.000	WNW	Low	83	-4	FINDS
NY	11238	0	0.000	WNW	Low	83	-4	RCRA NonGen / NLR
NY	11238	0	0.000	WNW	Low	83	-4	ECHO
NY	11238	0	0.000	WNW	Low	83	-4	MANIFEST
NY	11238	39	0.007	NNW	Low	81	-6	MANIFEST
NY	11238	39	0.007	NNW	Low	81	-6	E DESIGNATION
NY	11238	23	0.004	NNW	Low	82	-5	MANIFEST
NY	11238	0	0.000	SE	High	91	4	RCRA NonGen / NLR
NY	11238	0	0.000	SE	High	91	4	MANIFEST
NY		1609	0.305	W	Low	74	-13	LTANKS
NY		1609	0.305	W	Low	74	-13	LTANKS
NY		1609	0.305	W	Low	74	-13	LTANKS
NY	11238-	0	0.000	WNW	Low	84	-3	FINDS
NY	11238-	0	0.000	WNW	Low	84	-3	RCRA NonGen / NLR
NY	11238-	0	0.000	WNW	Low	84	-3	ECHO
NY		0	0.000	WNW	Low	84	-3	LTANKS
NY		0	0.000	WNW	Low	84	-3	LTANKS
NY		0	0.000	WNW	Low	84	-3	LTANKS
NY		0	0.000	W	High	92	5	E DESIGNATION
NY	11238	39	0.007	NNW	Low	81	-6	EDR Hist Auto
NY	11238	39	0.007	NNW	Low	81	-6	E DESIGNATION
NY		195	0.037	WNW	Low	79	-8	NY Spills
NY		195	0.037	WNW	Low	79	-8	NY Spills
NY		195	0.037	WNW	Low	79	-8	NY Spills
NY	11201	1289	0.244	WNW	Low	75	-12	MANIFEST
NY		371	0.070	WNW	Low	70	-17	NY Spills
NY		371	0.070	WNW	Low	70	-17	NY Spills
NY		371	0.070	WNW	Low	70	-17	NY Spills
NY		0	0.000	E	Low	76	-11	MANIFEST
NY		934	0.177	WNW	Low	59	-28	LTANKS
NY		934	0.177	WNW	Low	59	-28	LTANKS

NY		934	0.177	WNW	Low	59	-28	LTANKS
NY		0	0.000	WNW	Low	80	-7	NY Spills
NY		0	0.000	WNW	Low	80	-7	NY Spills
NY		0	0.000	WNW	Low	80	-7	NY Spills
NY		0	0.000	WNW	Low	82	-5	NY Spills
NY		0	0.000	WNW	Low	82	-5	NY Spills
NY		0	0.000	WNW	Low	82	-5	NY Spills
NY		0	0.000	E	Low	73	-14	NY Spills
NY		0	0.000	E	Low	73	-14	NY Spills
NY		0	0.000	E	Low	73	-14	NY Spills
NY		0	0.000	E	Low	73	-14	NY Spills
NY		0	0.000	E	Low	73	-14	NY Spills
NY		0	0.000	E	Low	73	-14	NY Spills
NY	11216	0	0.000	E	Low	75	-12	FINDS
NY	11216	0	0.000	E	Low	75	-12	RCRA NonGen / NLR
NY		0	0.000	E	Low	79	-8	NY Spills
NY		0	0.000	E	Low	79	-8	NY Spills
NY		0	0.000	E	Low	79	-8	NY Spills
NY	11201	0	0.000	WNW	Low	80	-7	MANIFEST
NY	11201	0	0.000	WNW	Low	80	-7	RCRA NonGen / NLR
NY	11201	0	0.000	WNW	Low	80	-7	MANIFEST
NY		0	0.000	WNW	Low	78	-9	NY Spills
NY		0	0.000	WNW	Low	78	-9	NY Spills
NY		0	0.000	WNW	Low	78	-9	NY Spills
NY		522	0.099	WNW	Low	65	-22	LTANKS
NY		522	0.099	WNW	Low	65	-22	LTANKS
NY		522	0.099	WNW	Low	65	-22	LTANKS
NY		0	0.000	NE	Low	81	-6	NY Spills
NY		0	0.000	NE	Low	81	-6	NY Spills
NY		0	0.000	NE	Low	81	-6	NY Spills
NY		0	0.000	E	Low	71	-16	NY Spills
NY		0	0.000	E	Low	71	-16	NY Spills
NY		0	0.000	E	Low	71	-16	NY Spills
NY		124	0.023	E	Low	66	-21	NY Spills
NY		124	0.023	E	Low	66	-21	NY Spills
NY		124	0.023	E	Low	66	-21	NY Spills
NY		0	0.000	WNW	Low	76	-11	NY Spills
NY		0	0.000	WNW	Low	76	-11	NY Spills
NY		0	0.000	WNW	Low	76	-11	NY Spills
NY		0	0.000	WNW	Low	80	-7	NY Spills
NY		0	0.000	WNW	Low	80	-7	NY Spills
NY		0	0.000	WNW	Low	80	-7	NY Spills
NY	11238	77	0.015	WNW	Low	81	-6	E DESIGNATION
NY	11238	105	0.020	WNW	Low	70	-17	UST
NY	11216	124	0.023	E	Low	66	-21	RCRA-LQG
NY	11216	124	0.023	E	Low	66	-21	MANIFEST
NY	11216	124	0.023	E	Low	66	-21	MANIFEST
NY	11238	0	0.000	WNW	Low	80	-7	RCRA-LQG

NY	11238	0	0.000	WNW	Low	80	-7	MANIFEST
NY		0	0.000	E	Low	77	-10	NY Spills
NY		0	0.000	E	Low	77	-10	NY Spills
NY		0	0.000	E	Low	77	-10	NY Spills
NY		247	0.047	ESE	Low	83	-4	NY Spills
NY		247	0.047	ESE	Low	83	-4	NY Spills
NY		247	0.047	ESE	Low	83	-4	NY Spills
NY	11225	1159	0.220	SE	High	100	13	RCRA NonGen / NLR
NY	11225	1159	0.220	SE	High	100	13	MANIFEST
NY		255	0.048	ESE	Low	82	-5	NY Spills
NY		255	0.048	ESE	Low	82	-5	NY Spills
NY		255	0.048	ESE	Low	82	-5	NY Spills
NY		251	0.048	ESE	Low	82	-5	NY Spills
NY		251	0.048	ESE	Low	82	-5	NY Spills
NY		251	0.048	ESE	Low	82	-5	NY Spills
NY	11216	537	0.102	ESE	High	87	0	RCRA NonGen / NLR
NY	11216	537	0.102	ESE	High	87	0	MANIFEST
NY	11203	1117	0.212	W	Low	73	-14	RCRA NonGen / NLR
NY	11201	13	0.002	S	High	101	14	MANIFEST
NY	11238	13	0.002	S	High	101	14	RCRA NonGen / NLR
NY		13	0.002	S	High	101	14	MANIFEST
NY	11201	196	0.037	SE	High	92	5	MANIFEST
NY	11216	196	0.037	SE	High	92	5	RCRA NonGen / NLR
NY	11216	196	0.037	SE	High	92	5	MANIFEST
NY	11206	196	0.037	SE	High	92	5	MANIFEST
NY	11206	196	0.037	SE	High	92	5	RCRA NonGen / NLR
NY	11215	597	0.113	W	High	88	1	RCRA NonGen / NLR
NY	11215	597	0.113	W	High	88	1	MANIFEST
NY	11238	597	0.113	W	High	88	1	MANIFEST
NY	11238	356	0.067	W	High	104	17	RCRA NonGen / NLR
NY	11238	356	0.067	W	High	104	17	MANIFEST
NY	11203	1117	0.212	W	Low	73	-14	MANIFEST
NY		16	0.003	WSW	High	104	17	NY Spills
NY		16	0.003	WSW	High	104	17	NY Spills
NY		16	0.003	WSW	High	104	17	NY Spills
NY		16	0.003	WSW	High	104	17	NY Spills
NY		16	0.003	WSW	High	104	17	NY Spills
NY		16	0.003	WSW	High	104	17	NY Spills
NY	11213	356	0.067	W	High	104	17	RCRA NonGen / NLR
NY	11213	356	0.067	W	High	104	17	MANIFEST
NY		600	0.114	W	High	88	1	NY Spills
NY		600	0.114	W	High	88	1	NY Spills
NY		600	0.114	W	High	88	1	NY Spills
NY		597	0.113	W	High	88	1	NY Spills
NY		597	0.113	W	High	88	1	NY Spills
NY		597	0.113	W	High	88	1	NY Spills
NY		353	0.067	W	High	104	17	NY Spills
NY		353	0.067	W	High	104	17	NY Spills

NY		353	0.067	W	High	104	17	NY Spills
NY	11238	923	0.175	WNW	Low	58	-29	RCRA-LQG
NY	11238	923	0.175	WNW	Low	58	-29	MANIFEST
NY	11238	923	0.175	WNW	Low	58	-29	MANIFEST
NY		509	0.096	N	Low	68	-19	NY Spills
NY		509	0.096	N	Low	68	-19	NY Spills
NY		509	0.096	N	Low	68	-19	NY Spills
NY	11211	0	0.000	S	High	94	7	MANIFEST
NY	11211	0	0.000	S	High	94	7	RCRA NonGen / NLR
NY	11211	0	0.000	S	High	94	7	MANIFEST
NY	11201	502	0.095	N	Low	69	-18	RCRA NonGen / NLR
NY		509	0.096	N	Low	68	-19	NY Spills
NY		509	0.096	N	Low	68	-19	NY Spills
NY		509	0.096	N	Low	68	-19	NY Spills
NY	11201	509	0.096	N	Low	68	-19	RCRA NonGen / NLR
NY	11201	509	0.096	N	Low	68	-19	MANIFEST
NY		509	0.096	N	Low	68	-19	NY Spills
NY		509	0.096	N	Low	68	-19	NY Spills
NY		509	0.096	N	Low	68	-19	NY Spills
NY		509	0.096	N	Low	68	-19	NY Spills
NY		509	0.096	N	Low	68	-19	NY Spills
NY		509	0.096	N	Low	68	-19	NY Spills
NY	11238	162	0.031	N	Low	75	-12	MANIFEST
NY	11238	162	0.031	N	Low	75	-12	FINDS
NY	11238	162	0.031	N	Low	75	-12	RCRA NonGen / NLR
NY	11238	162	0.031	N	Low	75	-12	ECHO
NY	11238	162	0.031	N	Low	75	-12	MANIFEST
NY	11238	162	0.031	N	Low	75	-12	RCRA NonGen / NLR
NY	11238	0	0.000	ESE	High	87	0	RCRA NonGen / NLR
NY	11238	0	0.000	ESE	High	87	0	MANIFEST
NY	11238	346	0.066	SSW	High	111	24	MANIFEST
NY	11238	346	0.066	SSW	High	111	24	RCRA NonGen / NLR
NY		507	0.096	N	Low	68	-19	NY Spills
NY		507	0.096	N	Low	68	-19	NY Spills
NY		507	0.096	N	Low	68	-19	NY Spills
NY		507	0.096	N	Low	68	-19	NY Spills
NY		507	0.096	N	Low	68	-19	NY Spills
NY		507	0.096	N	Low	68	-19	NY Spills
NY	00000-	0	0.000	ESE	High	87	0	RCRA NonGen / NLR
NY	00000-	0	0.000	ESE	High	87	0	MANIFEST
NY		347	0.066	SSW	High	111	24	NY Spills
NY		347	0.066	SSW	High	111	24	NY Spills
NY		347	0.066	SSW	High	111	24	NY Spills
NY		347	0.066	SSW	High	111	24	NY Spills
NY		347	0.066	SSW	High	111	24	NY Spills
NY		347	0.066	SSW	High	111	24	NY Spills
NY	11238	448	0.085	NNE	Low	68	-19	RCRA NonGen / NLR
NY	11238	448	0.085	NNE	Low	68	-19	MANIFEST

NY	11238	448	0.085	NNE	Low	68	-19	MANIFEST
NY	11210	1014	0.192	N	Low	69	-18	RCRA NonGen / NLR
NY	11210	1014	0.192	N	Low	69	-18	MANIFEST
NY		371	0.070	WNW	Low	70	-17	NY Spills
NY		371	0.070	WNW	Low	70	-17	NY Spills
NY		371	0.070	WNW	Low	70	-17	NY Spills
NY		196	0.037	SE	High	92	5	NY Spills
NY		196	0.037	SE	High	92	5	NY Spills
NY		196	0.037	SE	High	92	5	NY Spills
NY		312	0.059	W	Low	84	-3	MANIFEST
NY	11216-	247	0.047	ESE	Low	83	-4	RCRA NonGen / NLR
NY	11216-	247	0.047	ESE	Low	83	-4	MANIFEST
NY	11217-	0	0.000	S	High	94	7	RCRA NonGen / NLR
NY	11217-	0	0.000	S	High	94	7	MANIFEST
NY	11238	424	0.080	W	High	96	9	FINDS
NY	11238	424	0.080	W	High	96	9	RCRA NonGen / NLR
NY	11238	424	0.080	W	High	96	9	ECHO
NY	11238	424	0.080	W	High	96	9	MANIFEST
NY	11238	424	0.080	W	High	96	9	MANIFEST
NY		0	0.000	S	High	94	7	NY Spills
NY		0	0.000	S	High	94	7	NY Spills
NY		0	0.000	S	High	94	7	NY Spills
NY	00000-	0	0.000	S	High	94	7	RCRA NonGen / NLR
NY	00000-	0	0.000	S	High	94	7	MANIFEST
NY		40	0.008	ESE	High	88	1	NY Spills
NY		40	0.008	ESE	High	88	1	NY Spills
NY		40	0.008	ESE	High	88	1	NY Spills
NY		417	0.079	W	High	95	8	NY Spills
NY		417	0.079	W	High	95	8	NY Spills
NY		417	0.079	W	High	95	8	NY Spills
NY		0	0.000	S	High	94	7	NY Spills
NY		0	0.000	S	High	94	7	NY Spills
NY		0	0.000	S	High	94	7	NY Spills
NY	11238	600	0.114	NNW	Low	69	-18	RCRA-SQG
NY	11238	600	0.114	NNW	Low	69	-18	FINDS
NY	11238	600	0.114	NNW	Low	69	-18	ECHO
NY	11238	600	0.114	NNW	Low	69	-18	MANIFEST
NY	11201	351	0.066	N	Low	73	-14	MANIFEST
NY	11201	510	0.097	NE	Low	77	-10	MANIFEST
NY	11238-	951	0.180	SW	High	123	36	RCRA NonGen / NLR
NY	11238-	951	0.180	SW	High	123	36	MANIFEST
NY	11238	750	0.142	NNE	Low	69	-18	MANIFEST
NY	11201	495	0.094	NW	Low	76	-11	RCRA NonGen / NLR
NY	11201	495	0.094	NW	Low	76	-11	MANIFEST
NY	11238-	360	0.068	W	Low	86	-1	RCRA NonGen / NLR
NY	11238-	360	0.068	W	Low	86	-1	MANIFEST
NY	11216	1299	0.246	SSE	High	108	21	MANIFEST
NY	11216	421	0.080	ESE	Low	74	-13	MANIFEST

NY	11238	949	0.180	SSW	High	123	36	MANIFEST
NY	11216	619	0.117	ENE	Low	54	-33	MANIFEST
NY	11216	1070	0.203	NE	Low	64	-23	MANIFEST
NY	11216	621	0.118	SE	High	98	11	MANIFEST
NY	11238	174	0.033	SE	High	89	2	MANIFEST
NY	11238	0	0.000	SSW	High	99	12	MANIFEST
NY	11238	525	0.099	SSE	High	100	13	MANIFEST
NY	11233	1232	0.233	ENE	Low	50	-37	MANIFEST
NY	11201	39	0.007	ESE	High	88	1	MANIFEST
NY	11216	196	0.037	SE	High	92	5	RCRA NonGen / NLR
NY	11216	196	0.037	SE	High	92	5	MANIFEST
NY	11201-	40	0.008	ESE	High	88	1	RCRA NonGen / NLR
NY	11201-	40	0.008	ESE	High	88	1	MANIFEST
NY	11216	444	0.084	NE	High	94	7	RCRA-SQG
NY	11216	444	0.084	NE	High	94	7	MANIFEST
NY	11216	444	0.084	NE	High	94	7	MANIFEST
NY	11237	937	0.177	NNE	Low	66	-21	RCRA NonGen / NLR
NY	11237	937	0.177	NNE	Low	66	-21	MANIFEST
NY	11216	937	0.177	NNE	Low	66	-21	FINDS
NY	11216	937	0.177	NNE	Low	66	-21	RCRA NonGen / NLR
NY	11216	937	0.177	NNE	Low	66	-21	ECHO
NY	11216	937	0.177	NNE	Low	66	-21	MANIFEST
NY	11216	937	0.177	NNE	Low	66	-21	MANIFEST
NY	11201	410	0.078	SSE	High	97	10	MANIFEST
NY		448	0.085	SSE	High	99	12	NY Spills
NY		448	0.085	SSE	High	99	12	NY Spills
NY		448	0.085	SSE	High	99	12	NY Spills
NY	11238	410	0.078	SSE	High	97	10	RCRA NonGen / NLR
NY	11238	410	0.078	SSE	High	97	10	MANIFEST
NY	11238	410	0.078	SSE	High	97	10	RCRA NonGen / NLR
NY	11238	410	0.078	SSE	High	97	10	MANIFEST
NY	11238	410	0.078	SSE	High	97	10	MANIFEST
NY	11221	782	0.148	NNW	Low	70	-17	MANIFEST
NY	11201	0	0.000	E	Low	77	-10	MANIFEST
NY	11201	949	0.180	SSW	High	123	36	MANIFEST
NY	11201	356	0.067	NW	Low	75	-12	MANIFEST
NY	11201	356	0.067	NW	Low	75	-12	MANIFEST
NY	11201	687	0.130	WNW	Low	77	-10	MANIFEST
NY	11201	596	0.113	NW	Low	75	-12	MANIFEST
NY		553	0.105	NW	Low	75	-12	NY Spills
NY		553	0.105	NW	Low	75	-12	NY Spills
NY		553	0.105	NW	Low	75	-12	NY Spills
NY	11202	1289	0.244	WNW	Low	75	-12	RCRA NonGen / NLR
NY	11238	1289	0.244	WNW	Low	75	-12	MANIFEST
NY	00000-	599	0.113	NW	Low	69	-18	RCRA NonGen / NLR
NY	00000-	599	0.113	NW	Low	69	-18	MANIFEST
NY	11238	509	0.096	N	Low	68	-19	RCRA NonGen / NLR
NY	11238	509	0.096	N	Low	68	-19	MANIFEST

NY	11238	509	0.096	N	Low	68	-19	RCRA NonGen / NLR
NY	11238	509	0.096	N	Low	68	-19	MANIFEST
NY	11238	509	0.096	N	Low	68	-19	MANIFEST
NY	11238	509	0.096	N	Low	68	-19	MANIFEST
NY		502	0.095	N	Low	69	-18	MANIFEST
NY	11238	448	0.085	NNE	Low	68	-19	RCRA NonGen / NLR
NY	11238	448	0.085	NNE	Low	68	-19	MANIFEST
NY	11238	448	0.085	NNE	Low	68	-19	MANIFEST
NY	11238	960	0.182	WNW	Low	75	-12	RCRA NonGen / NLR
NY	11238	592	0.112	NW	Low	80	-7	MANIFEST
NY	11238	592	0.112	NW	Low	80	-7	FINDS
NY	11238	592	0.112	NW	Low	80	-7	RCRA NonGen / NLR
NY	11238	592	0.112	NW	Low	80	-7	ECHO
NY	11238	444	0.084	NE	High	94	7	FINDS
NY	11238	444	0.084	NE	High	94	7	RCRA NonGen / NLR
NY	11238	444	0.084	NE	High	94	7	ECHO
NY	11238	444	0.084	NE	High	94	7	MANIFEST
NY	11238	444	0.084	NE	High	94	7	MANIFEST
NY	11271-	599	0.113	NW	Low	70	-17	RCRA NonGen / NLR
NY	11271-	599	0.113	NW	Low	70	-17	MANIFEST
NY	11201	599	0.113	NW	Low	70	-17	RCRA NonGen / NLR
NY	11216	437	0.083	E	Low	56	-31	RCRA NonGen / NLR
NY	11216	437	0.083	E	Low	56	-31	MANIFEST
NY	11216	437	0.083	E	Low	56	-31	MANIFEST
NY	11216	437	0.083	E	Low	56	-31	MANIFEST
NY	11216	437	0.083	E	Low	56	-31	MANIFEST
NY	11216	437	0.083	E	Low	56	-31	RCRA NonGen / NLR
NY	11216	435	0.082	ENE	Low	73	-14	RCRA-SQG
NY	11216	435	0.082	ENE	Low	73	-14	FINDS
NY	11216	435	0.082	ENE	Low	73	-14	ECHO
NY	11216	435	0.082	ENE	Low	73	-14	MANIFEST
NY	11238	594	0.113	NW	Low	72	-15	MANIFEST
NY	11201	693	0.131	WNW	Low	77	-10	RCRA NonGen / NLR
NY		596	0.113	NW	Low	75	-12	NY Spills
NY		596	0.113	NW	Low	75	-12	NY Spills
NY		596	0.113	NW	Low	75	-12	NY Spills
NY	11238	596	0.113	NW	Low	78	-9	RCRA-SQG
NY	11238	596	0.113	NW	Low	78	-9	MANIFEST
NY	11238	596	0.113	NW	Low	78	-9	MANIFEST
NY		444	0.084	NE	High	94	7	NY Spills
NY		444	0.084	NE	High	94	7	NY Spills
NY		444	0.084	NE	High	94	7	NY Spills
NY		507	0.096	N	Low	68	-19	NY Spills
NY		507	0.096	N	Low	68	-19	NY Spills
NY		507	0.096	N	Low	68	-19	NY Spills
NY	00000-	441	0.084	NE	High	95	8	RCRA NonGen / NLR
NY	00000-	441	0.084	NE	High	95	8	MANIFEST
NY		600	0.114	NW	Low	70	-17	NY Spills

NY		600	0.114	NW	Low	70	-17	NY Spills
NY		600	0.114	NW	Low	70	-17	NY Spills
NY	00000-	436	0.083	ENE	Low	73	-14	RCRA NonGen / NLR
NY	00000-	436	0.083	ENE	Low	73	-14	MANIFEST
NY	11201	867	0.164	NW	Low	79	-8	MANIFEST
NY	11238	1221	0.231	NW	Low	71	-16	MANIFEST
NY	11238	1221	0.231	NW	Low	71	-16	MANIFEST
NY	11238	1221	0.231	NW	Low	71	-16	FINDS
NY	11238	1221	0.231	NW	Low	71	-16	RCRA NonGen / NLR
NY	11238	1221	0.231	NW	Low	71	-16	ECHO
NY		371	0.070	WNW	Low	70	-17	NY Spills
NY		371	0.070	WNW	Low	70	-17	NY Spills
NY		371	0.070	WNW	Low	70	-17	NY Spills
NY		0	0.000	W	High	96	9	NY Spills
NY		0	0.000	W	High	96	9	NY Spills
NY		0	0.000	W	High	96	9	NY Spills
NY	11235	681	0.129	SW	High	117	30	RCRA NonGen / NLR
NY		403	0.076	SW	High	113	26	NY Spills
NY		403	0.076	SW	High	113	26	NY Spills
NY		403	0.076	SW	High	113	26	NY Spills
NY	11238-	599	0.113	NW	Low	70	-17	RCRA NonGen / NLR
NY	11238-	599	0.113	NW	Low	70	-17	MANIFEST
NY	11238-	599	0.113	NW	Low	70	-17	RCRA NonGen / NLR
NY	11238-	599	0.113	NW	Low	70	-17	MANIFEST
NY	11216	689	0.130	NE	Low	71	-16	MANIFEST
NY	11216	1179	0.223	ENE	Low	48	-39	RCRA NonGen / NLR
NY	11216	1179	0.223	ENE	Low	48	-39	MANIFEST
NY	11216	1179	0.223	ENE	Low	48	-39	RCRA NonGen / NLR
NY	11216	1179	0.223	ENE	Low	48	-39	MANIFEST
NY		823	0.156	NE	Low	69	-18	MANIFEST
NY	11202	33	0.006	E	Low	68	-19	RCRA NonGen / NLR
NY	11202	33	0.006	E	Low	68	-19	MANIFEST
NY	11216	1177	0.223	E	Low	59	-28	MANIFEST
NY	11216	1177	0.223	E	Low	59	-28	RCRA NonGen / NLR
NY	11216	1177	0.223	E	Low	59	-28	MANIFEST
NY	11216	940	0.178	E	Low	58	-29	MANIFEST
NY	11216	940	0.178	E	Low	58	-29	FINDS
NY	11216	940	0.178	E	Low	58	-29	RCRA NonGen / NLR
NY	11216	940	0.178	E	Low	58	-29	ECHO
NY	11216	940	0.178	E	Low	58	-29	MANIFEST
NY		211	0.040	E	Low	58	-29	NY Spills
NY		211	0.040	E	Low	58	-29	NY Spills
NY		211	0.040	E	Low	58	-29	NY Spills
NY		1251	0.237	ESE	Low	67	-20	LTANKS
NY		1251	0.237	ESE	Low	67	-20	LTANKS
NY		1251	0.237	ESE	Low	67	-20	LTANKS
NY		197	0.037	ESE	Low	77	-10	NY Spills
NY		197	0.037	ESE	Low	77	-10	NY Spills

NY		197	0.037	ESE	Low	77	-10	NY Spills
NY		0	0.000	ESE	High	88	1	NY Spills
NY		0	0.000	ESE	High	88	1	NY Spills
NY		0	0.000	ESE	High	88	1	NY Spills
NY	11201	247	0.047	ESE	Low	83	-4	MANIFEST
NY		96	0.018	ENE	Low	86	-1	NY Spills
NY		96	0.018	ENE	Low	86	-1	NY Spills
NY		96	0.018	ENE	Low	86	-1	NY Spills
NY	11216	1306	0.247	ENE	Low	49	-38	MANIFEST
NY	11216	1306	0.247	ENE	Low	49	-38	MANIFEST
NY	11216	1306	0.247	ENE	Low	49	-38	RCRA NonGen / NLR
NY	11216	1306	0.247	ENE	Low	49	-38	FINDS
NY	11216	1306	0.247	ENE	Low	49	-38	RCRA NonGen / NLR
NY	11216	1306	0.247	ENE	Low	49	-38	ECHO
NY	11216	1306	0.247	ENE	Low	49	-38	MANIFEST
NY	10016	707	0.134	ESE	Low	78	-9	MANIFEST
NY	11216	707	0.134	ESE	Low	78	-9	FINDS
NY	11216	707	0.134	ESE	Low	78	-9	RCRA NonGen / NLR
NY	11216	707	0.134	ESE	Low	78	-9	ECHO
NY	11216	707	0.134	ESE	Low	78	-9	MANIFEST
NY	11216	437	0.083	E	Low	56	-31	FINDS
NY	11216	437	0.083	E	Low	56	-31	RCRA NonGen / NLR
NY	11216	437	0.083	E	Low	56	-31	ECHO
NY	11216	437	0.083	E	Low	56	-31	RCRA-SQG
NY	11206	1030	0.195	ESE	Low	84	-3	MANIFEST
NY	11206	1030	0.195	ESE	Low	84	-3	RCRA NonGen / NLR
NY	11206	1030	0.195	ESE	Low	84	-3	MANIFEST
NY	00000-	913	0.173	ENE	Low	50	-37	RCRA NonGen / NLR
NY	00000-	913	0.173	ENE	Low	50	-37	MANIFEST
NY	11201	0	0.000	W	High	91	4	MANIFEST
NY	11201	733	0.139	WSW	High	115	28	MANIFEST
NY	11238	1302	0.247	WNW	Low	69	-18	MANIFEST
NY	11216	1078	0.204	NE	Low	64	-23	MANIFEST
NY	11238	167	0.032	WNW	Low	76	-11	MANIFEST
NY	11201	166	0.031	W	Low	82	-5	MANIFEST
NY	11238	625	0.118	N	Low	68	-19	MANIFEST
NY		640	0.121	S	High	107	20	NY Spills
NY		640	0.121	S	High	107	20	NY Spills
NY		640	0.121	S	High	107	20	NY Spills
NY		173	0.033	SE	High	94	7	NY Spills
NY		173	0.033	SE	High	94	7	NY Spills
NY		173	0.033	SE	High	94	7	NY Spills
NY	11216	0	0.000	ESE	Low	81	-6	RCRA NonGen / NLR
NY	11216	0	0.000	ESE	Low	81	-6	MANIFEST
NY	11238	942	0.178	WNW	Low	59	-28	RCRA-LQG
NY	11238	942	0.178	WNW	Low	59	-28	MANIFEST
NY	11238	942	0.178	WNW	Low	59	-28	MANIFEST
NY	11238	942	0.178	WNW	Low	59	-28	MANIFEST

NY	11238	942	0.178	WNW	Low	59	-28	RCRA-LQG
NY	11215	942	0.178	WNW	Low	59	-28	FINDS
NY	11215	942	0.178	WNW	Low	59	-28	RCRA NonGen / NLR
NY	11215	942	0.178	WNW	Low	59	-28	ECHO
NY	11238	942	0.178	WNW	Low	59	-28	MANIFEST
NY	11215	942	0.178	WNW	Low	59	-28	RCRA NonGen / NLR
NY	11238	942	0.178	WNW	Low	59	-28	MANIFEST
NY	11238	942	0.178	WNW	Low	59	-28	MANIFEST
NY	11238	942	0.178	WNW	Low	59	-28	MANIFEST
NY	11215	942	0.178	WNW	Low	59	-28	MANIFEST
NY		0	0.000	WNW	High	87	0	NY Spills
NY		0	0.000	WNW	High	87	0	NY Spills
NY		0	0.000	WNW	High	87	0	NY Spills
NY	11238	41	0.008	WNW	Low	79	-8	MANIFEST
NY	11238	41	0.008	WNW	Low	79	-8	RCRA NonGen / NLR
NY	11238	41	0.008	WNW	Low	79	-8	MANIFEST
NY	11238	41	0.008	WNW	Low	79	-8	RCRA-LQG
NY	11238	41	0.008	WNW	Low	79	-8	RCRA NonGen / NLR
NY	11238	41	0.008	WNW	Low	79	-8	MANIFEST
NY	00000-	0	0.000	ESE	Low	85	-2	RCRA NonGen / NLR
NY	00000-	0	0.000	ESE	Low	85	-2	MANIFEST
NY		70	0.013	WNW	Low	80	-7	NY Spills
NY		70	0.013	WNW	Low	80	-7	NY Spills
NY		70	0.013	WNW	Low	80	-7	NY Spills
NY	11201	1012	0.192	SSW	High	121	34	MANIFEST
NY	11238	1044	0.198	SSE	High	109	22	RCRA NonGen / NLR
NY	11238	1044	0.198	SSE	High	109	22	MANIFEST
NY	11238	1011	0.191	SSW	High	121	34	MANIFEST
NY	11238	1272	0.241	WSW	High	122	35	RCRA NonGen / NLR
NY	11238	1272	0.241	WSW	High	122	35	MANIFEST
NY		0	0.000	E	Low	73	-14	NY Spills
NY		0	0.000	E	Low	73	-14	NY Spills
NY		0	0.000	E	Low	73	-14	NY Spills
NY		0	0.000	E	Low	70	-17	MANIFEST
NY	11238	680	0.129	SSW	High	115	28	RCRA NonGen / NLR
NY	11238	680	0.129	SSW	High	115	28	MANIFEST
NY	11216	1184	0.224	SE	High	99	12	RCRA NonGen / NLR
NY	11238	1027	0.195	WSW	High	113	26	FINDS
NY	11238	1027	0.195	WSW	High	113	26	RCRA NonGen / NLR
NY	11238	1027	0.195	WSW	High	113	26	MANIFEST
NY	11238	701	0.133	NNW	Low	70	-17	RCRA NonGen / NLR
NY	11238	701	0.133	NNW	Low	70	-17	MANIFEST
NY		36	0.007	ESE	High	93	6	LTANKS
NY		36	0.007	ESE	High	93	6	LTANKS
NY		36	0.007	ESE	High	93	6	LTANKS
NY	11238	13	0.002	S	High	101	14	MANIFEST
NY	11217	875	0.166	E	Low	63	-24	RCRA NonGen / NLR
NY	11217	875	0.166	E	Low	63	-24	MANIFEST

NY	11217	163	0.031	E	Low	65	-22	RCRA NonGen / NLR
NY	11217	163	0.031	E	Low	65	-22	MANIFEST
NY	11215	346	0.066	SSW	High	111	24	RCRA NonGen / NLR
NY	11215	346	0.066	SSW	High	111	24	MANIFEST
NY		0	0.000	WNW	Low	80	-7	NY Spills
NY		0	0.000	WNW	Low	80	-7	NY Spills
NY		0	0.000	WNW	Low	80	-7	NY Spills
NY	11238	271	0.051	NW	Low	77	-10	FINDS
NY	11238	271	0.051	NW	Low	77	-10	RCRA NonGen / NLR
NY	11238	271	0.051	NW	Low	77	-10	ECHO
NY	11238	271	0.051	NW	Low	77	-10	MANIFEST
NY	11238	346	0.066	SSW	High	111	24	MANIFEST
NY	11210	346	0.066	SSW	High	111	24	RCRA NonGen / NLR
NY	11238	346	0.066	SSW	High	111	24	MANIFEST
NY	11238	352	0.067	SSW	High	111	24	RCRA NonGen / NLR
NY	11238	346	0.066	SSW	High	111	24	MANIFEST
NY	11238	404	0.077	WSW	High	111	24	MANIFEST
NY	11211	404	0.077	WSW	High	111	24	RCRA-LQG
NY	11211	404	0.077	WSW	High	111	24	MANIFEST
NY	11238	404	0.077	WSW	High	111	24	MANIFEST
NY	11238	404	0.077	WSW	High	111	24	RCRA-LQG
NY	11211	404	0.077	WSW	High	111	24	MANIFEST
NY		347	0.066	SSW	High	111	24	NY Spills
NY		347	0.066	SSW	High	111	24	NY Spills
NY		347	0.066	SSW	High	111	24	NY Spills
NY	11201	507	0.096	N	Low	68	-19	FINDS
NY	11201	507	0.096	N	Low	68	-19	RCRA NonGen / NLR
NY	11201	507	0.096	N	Low	68	-19	ECHO
NY	11201	507	0.096	N	Low	68	-19	MANIFEST
NY		695	0.132	WSW	High	106	19	LTANKS
NY		695	0.132	WSW	High	106	19	LTANKS
NY		695	0.132	WSW	High	106	19	LTANKS
NY	11238	708	0.134	W	High	102	15	RCRA NonGen / NLR
NY	11238	708	0.134	W	High	102	15	MANIFEST
NY	11238	708	0.134	W	High	102	15	RCRA NonGen / NLR
NY	11238	708	0.134	W	High	102	15	MANIFEST
NY	11238	421	0.080	W	High	95	8	FINDS
NY	11238	421	0.080	W	High	95	8	RCRA NonGen / NLR
NY	11238	421	0.080	W	High	95	8	ECHO
NY		0	0.000	WNW	Low	76	-11	NY Spills
NY		0	0.000	WNW	Low	76	-11	NY Spills
NY		0	0.000	WNW	Low	76	-11	NY Spills
NY	11238	931	0.176	W	High	95	8	RCRA NonGen / NLR
NY	11238	931	0.176	W	High	95	8	MANIFEST
NY	11238	931	0.176	W	High	95	8	RCRA NonGen / NLR
NY		0	0.000	WNW	Low	76	-11	NY Spills
NY		0	0.000	WNW	Low	76	-11	NY Spills
NY		0	0.000	WNW	Low	76	-11	NY Spills

NY		311	0.059 W	Low	84	-3	NY Spills
NY		311	0.059 W	Low	84	-3	NY Spills
NY		311	0.059 W	Low	84	-3	NY Spills
NY	12201	35	0.007 WNW	Low	73	-14	MANIFEST
NY	11238	597	0.113 W	High	88	1	MANIFEST
NY		597	0.113 W	High	88	1	MANIFEST
NY	11201	611	0.116 W	High	88	1	RCRA NonGen / NLR
NY	11201	611	0.116 W	High	88	1	MANIFEST
NY		312	0.059 W	Low	84	-3	MANIFEST
NY	11238	312	0.059 W	Low	84	-3	RCRA NonGen / NLR
NY	11238	312	0.059 W	Low	84	-3	MANIFEST
NY	11238	312	0.059 W	Low	84	-3	RCRA NonGen / NLR
NY	11238	312	0.059 W	Low	84	-3	MANIFEST
NY	11238	312	0.059 W	Low	84	-3	RCRA NonGen / NLR
NY	11238	312	0.059 W	Low	84	-3	MANIFEST
NY	11238	312	0.059 W	Low	84	-3	MANIFEST
NY	11203	691	0.131 WNW	Low	77	-10	RCRA NonGen / NLR
NY	11203	691	0.131 WNW	Low	77	-10	MANIFEST
NY	11238	41	0.008 WNW	Low	79	-8	MANIFEST
NY	11201	41	0.008 WNW	Low	79	-8	RCRA NonGen / NLR
NY	11201	41	0.008 WNW	Low	79	-8	MANIFEST
NY	11201	41	0.008 WNW	Low	79	-8	MANIFEST
NY	11201	41	0.008 WNW	Low	79	-8	MANIFEST
NY	11201	41	0.008 WNW	Low	79	-8	MANIFEST
NY	11238	41	0.008 WNW	Low	79	-8	RCRA-LQG
NY	11238	41	0.008 WNW	Low	79	-8	RCRA NonGen / NLR
NY	11238-	931	0.176 W	High	95	8	RCRA NonGen / NLR
NY	11238-	931	0.176 W	High	95	8	MANIFEST
NY	11201	691	0.131 WNW	Low	77	-10	RCRA NonGen / NLR
NY	11201	691	0.131 WNW	Low	77	-10	MANIFEST
NY		36	0.007 WNW	Low	79	-8	NY Spills
NY		36	0.007 WNW	Low	79	-8	NY Spills
NY		36	0.007 WNW	Low	79	-8	NY Spills
NY		41	0.008 WNW	Low	79	-8	NY Spills
NY		41	0.008 WNW	Low	79	-8	NY Spills
NY		41	0.008 WNW	Low	79	-8	NY Spills
NY		311	0.059 W	Low	84	-3	NY Spills
NY		311	0.059 W	Low	84	-3	NY Spills
NY		311	0.059 W	Low	84	-3	NY Spills
NY		596	0.113 NW	Low	75	-12	NY Spills
NY		596	0.113 NW	Low	75	-12	NY Spills
NY		596	0.113 NW	Low	75	-12	NY Spills
NY	11213	0	0.000 WNW	Low	80	-7	RCRA NonGen / NLR
NY	11213	0	0.000 WNW	Low	80	-7	MANIFEST
NY	11238	356	0.067 W	High	104	17	MANIFEST
NY	11238-	596	0.113 NW	Low	75	-12	RCRA NonGen / NLR
NY	11238-	596	0.113 NW	Low	75	-12	MANIFEST
NY	11238	596	0.113 NW	Low	75	-12	RCRA-LQG

NY	11238	596	0.113 NW	Low	75	-12	MANIFEST
NY	11238	596	0.113 NW	Low	75	-12	MANIFEST
NY	11238	596	0.113 NW	Low	75	-12	MANIFEST
NY	11238	985	0.187 NW	Low	79	-8	MANIFEST
NY	11201	980	0.186 NW	Low	79	-8	MANIFEST
NY		0	0.000 WNW	Low	78	-9	NY Spills
NY		0	0.000 WNW	Low	78	-9	NY Spills
NY		0	0.000 WNW	Low	78	-9	NY Spills
NY	11217	5001	0.947 W	Low	12	-75	E DESIGNATION
NY	11217	5001	0.947 W	Low	12	-75	NYC OER
NY	11217	5212	0.987 W	Low	9	-78	RCRA NonGen / NLR
NY	11217	5212	0.987 W	Low	9	-78	MANIFEST
NY	11217	5212	0.987 W	Low	9	-78	NYC OER
NY		5040	0.955 W	Low	27	-60	NYC OER
NY	11215	5091	0.964 WSW	Low	27	-60	MANIFEST
NY	11215	5091	0.964 WSW	Low	27	-60	NYC OER
NY		5107	0.967 W	Low	25	-62	NYC OER
NY	11217	5113	0.968 W	Low	14	-73	E DESIGNATION
NY	11217	5113	0.968 W	Low	14	-73	NYC OER
NY	11215	4800	0.909 W	Low	28	-59	NYC OER
NY		4936	0.935 NNE	Low	38	-49	NYC OER
NY		5218	0.988 N	Low	38	-49	NYC OER
NY	11216	1212	0.230 SE	High	87	0	BROWNFIELDS
NY	11217	5188	0.983 W	Low	8	-79	EDR MGP

FIELD DESC	FIELD VALUE	LAT	LONG	EPA-ID
		40.67927944	-73.96517163	
		40.68064025	-73.97014025	
EPA ID	NYP004624441	40.68451918	-73.96376768	
		40.67777001	-73.95707664	
Spill Number/Closed Date	0602833 / 2007-09-20	40.67777001	-73.95707664	
Spill Date	2006-06-14	40.67777001	-73.95707664	
Site ID	365396	40.67777001	-73.95707664	
Spill Number/Closed Date	0310446 / 2004-02-03	40.67785604	-73.95636096	
Spill Date	2003-12-09	40.67785604	-73.95636096	
Site ID	219628	40.67785604	-73.95636096	
Spill Number/Closed Date	0001067 / 2000-07-17	40.67806982	-73.95694309	
Spill Date	2000-04-26	40.67806982	-73.95694309	
Site ID	138114	40.67806982	-73.95694309	
Spill Number/Closed Date	9904709 / 1999-10-21	40.6796001	-73.96050091	
Spill Date	1999-07-20	40.6796001	-73.96050091	
Site ID	325280	40.6796001	-73.96050091	
Spill Number/Closed Date	1508179 / 2015-11-09	40.68018665	-73.96098031	
Spill Date	2015-11-04	40.68018665	-73.96098031	
Site ID	515753	40.68018665	-73.96098031	
Spill Number/Closed Date	1508133 / 2015-11-04	40.68018665	-73.96098031	
Spill Date	2015-11-04	40.68018665	-73.96098031	
Site ID	515704	40.68018665	-73.96098031	
Spill Number/Closed Date	1508180 / 2016-02-09	40.68018665	-73.96098031	
Spill Date	2015-11-04	40.68018665	-73.96098031	
Site ID	515754	40.68018665	-73.96098031	
Registry ID:	110004389910	40.68020751	-73.95887096	NYD980757900
EPA Id	NYD980757900	40.68020751	-73.95887096	NYD980757900
Registry ID	110004389910	40.68020751	-73.95887096	NYD980757900
EPA ID	NYD980757900	40.68020751	-73.95887096	NYD980757900
		40.68020751	-73.95887096	NYD980757900
		40.68020751	-73.95887096	NYD980757900
		40.68020751	-73.95887096	
EPA Id	NYD980757900	40.68020751	-73.95887096	
EPA Id	NYP004882730	40.67654211	-73.95358388	
Registry ID:	110069655484	40.67654211	-73.95358388	NYP004882730
EPA Id	NYP004882730	40.67654211	-73.95358388	NYP004882730
Registry ID	110069655484	40.67654211	-73.95358388	NYP004882730
		40.68000938	-73.96034682	

EPA ID	NYP004486189	40.68000938	-73.96034682	
EPA Id	NYP004486189	40.68000938	-73.96034682	NYP004486189
Spill Number/Closed Date	2004308 / 2021-04-13	40.67914128	-73.95965512	
Spill Date	2020-08-12	40.67914128	-73.95965512	
Site ID	610052	40.67914128	-73.95965512	
EPA ID	NYP004401907	40.67914128	-73.95965512	
		40.67914128	-73.95965512	
		40.67914128	-73.95965512	
		40.68013973	-73.95855593	
Spill Number/Closed Date	1806331 / Not Reported	40.68013973	-73.95855593	
Spill Date	2018-09-12	40.68013973	-73.95855593	
Site ID	577050	40.68013973	-73.95855593	
Registry ID:	110007995759	40.67999374	-73.95860044	NYD000798959
EPA Id	NYD000798959	40.67999374	-73.95860044	NYD000798959
Registry ID	110007995759	40.67999374	-73.95860044	NYD000798959
		40.68013973	-73.95855593	
Facility Id	2-356808	40.68013973	-73.95855593	
		40.68013973	-73.95855593	
Site Code	585865	40.68013973	-73.95855593	
EPA Id	NYP004422598	40.68008498	-73.96049064	NYP004422598
EPA ID	NYP004422598	40.68008498	-73.96049064	NYP004422598
EPA Id	NYP004571519	40.68121637	-73.94693393	NYP004571519
EPA ID	NYP004571519	40.68121637	-73.94693393	
		40.68121637	-73.94693393	
		40.69435884	-73.96349373	
		40.68907558	-73.95480977	
		40.67604677	-73.95241277	
Spill Number/Closed Date	0811066 / 2009-01-30	40.67756927	-73.95635069	
Spill Number/Closed Date	0812456 / 2009-03-02	40.67756927	-73.95635069	
Spill Date	2009-01-06	40.67756927	-73.95635069	
Spill Date	2009-02-13	40.67756927	-73.95635069	
Site ID	408615	40.67756927	-73.95635069	
Site ID	410077	40.67756927	-73.95635069	
Spill Number/Closed Date	0104337 / 2001-08-24	40.67900832	-73.95924421	
Spill Date	2001-07-23	40.67900832	-73.95924421	
Site ID	134383	40.67900832	-73.95924421	
		40.67900832	-73.95924421	
		40.68003024	-73.95803201	
Facility Id	2-607855	40.68003024	-73.95803201	
EPA ID	NYP004559100	40.67608326	-73.95223471	
Registry ID:	110063827346	40.67608326	-73.95223471	NYP004559100
EPA Id	NYP004559100	40.67608326	-73.95223471	NYP004559100
		40.67898486	-73.95913463	
EPA Id	NYP004424230	40.67999113	-73.9578608	NYP004424230
EPA ID	NYP004424230	40.67999113	-73.9578608	NYP004424230
		40.67897183	-73.95907299	

Spill Number/Closed Date	0411561 / 2005-02-04	40.679939	-73.95978524	
Spill Date	2005-01-27	40.679939	-73.95978524	
Site ID	336785	40.679939	-73.95978524	
Spill Number/Closed Date	0411105 / 2005-02-11	40.6797539	-73.95924078	
Spill Date	2005-01-13	40.6797539	-73.95924078	
Site ID	336358	40.6797539	-73.95924078	
Registry ID:	110004411397	40.679939	-73.95978524	NYD981567449
EPA Id	NYD981567449	40.679939	-73.95978524	NYD981567449
Registry ID	110004411397	40.679939	-73.95978524	NYD981567449
		40.67895097	-73.95898054	
		40.68233209	-73.96072007	
		40.68233209	-73.96072007	
		40.67973044	-73.95943254	
		40.67973044	-73.95943254	
EPA ID	NYP004340550	40.67973044	-73.95943254	
EPA Id	NYP004340550	40.67973044	-73.95943254	NYP004340550
EPA Id	NYR000264069	40.67973044	-73.95943254	NYR000264069
Spill Number/Closed Date	0812453 / 2009-02-20	40.67785344	-73.95591923	
Spill Date	2009-02-13	40.67785344	-73.95591923	
Site ID	410074	40.67785344	-73.95591923	
		40.68221479	-73.96054543	
		40.68221479	-73.96054543	
EPA Id	NYP004345591	40.6760207	-73.9519094	NYP004345591
EPA ID	NYP004345591	40.6760207	-73.9519094	NYP004345591
		40.67750931	-73.95606305	
Facility Id	2-612619	40.67750931	-73.95606305	
Site Status	Unregistered	40.67750931	-73.95606305	
EPA Id	NYP004422606	40.67983211	-73.95734031	NYP004422606
EPA ID	NYP004422606	40.67983211	-73.95734031	NYP004422606
Spill Number/Closed Date	0012196 / 2001-08-17	40.67601809	-73.95184092	
Spill Date	2001-02-13	40.67601809	-73.95184092	
Site ID	330805	40.67601809	-73.95184092	
Spill Number/Closed Date	0413190 / 2005-05-27	40.67778565	-73.9558165	
Spill Date	2005-03-18	40.67778565	-73.9558165	
Site ID	339051	40.67778565	-73.9558165	
		40.67935505	-73.95912093	
		40.67981126	-73.95702527	
		40.6793394	-73.95905245	
Facility Id	2-080489	40.67975651	-73.95912436	
		40.67975651	-73.95912436	
		40.67975651	-73.95912436	
		40.68918245	-73.95530971	
Site Code	598940	40.67973826	-73.95690885	
Registry ID:	110004390196	40.67973826	-73.95690885	NYD980759435
EPA Id	NYD980759435	40.67973826	-73.95690885	NYD980759435
Registry ID	110004390196	40.67973826	-73.95690885	NYD980759435
Facility Id	2-603436	40.67973826	-73.95690885	
		40.68223825	-73.96005918	

Spill Number/Closed Date	9809936 / 2003-02-13	40.68223825	-73.96005918	
Spill Date	1998-11-06	40.68223825	-73.96005918	
Site ID	251475	40.68223825	-73.96005918	
		40.68223825	-73.96005918	
		40.68223825	-73.96005918	
		40.67745196	-73.95579938	
Registry ID:	110004514071	40.67877891	-73.95815871	NYR000005728
EPA Id	NYR000005728	40.67877891	-73.95815871	NYR000005728
Registry ID	110004514071	40.67877891	-73.95815871	NYR000005728
Spill Number/Closed Date	9415158 / 2004-01-26	40.67877891	-73.95815871	
Spill Date	1995-02-18	40.67877891	-73.95815871	
Site ID	142156	40.67877891	-73.95815871	
Spill Number/Closed Date	1609617 / 2017-02-08	40.67877891	-73.95815871	
Spill Date	2017-01-17	40.67877891	-73.95815871	
Site ID	538411	40.67877891	-73.95815871	
		40.67877891	-73.95815871	
Generator EPA Id	NYP004310040	40.68203492	-73.94939941	
Facility Id	2-479683	40.68122419	-73.95949418	
EPA Id	NYP004439444	40.68122419	-73.95949418	NYP004439444
EPA ID	NYP004439444	40.68122419	-73.95949418	NYP004439444
		40.68122419	-73.95949418	NYP004439444
		40.67747803	-73.96557227	
Facility Id	2-085340	40.6796783	-73.95875111	
		40.6796783	-73.95875111	
Registry ID:	110012235722	40.67972523	-73.95663148	NYR000099820
EPA Id	NYR000099820	40.67972523	-73.95663148	NYR000099820
Registry ID	110012235722	40.67972523	-73.95663148	NYR000099820
		40.67972523	-73.95663148	
Facility Id	2-268798	40.6759842	-73.95125879	
EPA Id	NYP004326393	40.6759842	-73.95125879	NYP004326393
EPA ID	NYP004326393	40.6759842	-73.95125879	NYP004326393
Facility Id	2-602727	40.6759842	-73.95125879	
EPA ID	NYP004404984	40.67635961	-73.95147795	
EPA Id	NYP004476180	40.67635961	-73.95147795	NYP004476180
EPA ID	NYP004476180	40.67635961	-73.95147795	NYP004476180
EPA ID	NYP004630471	40.67763966	-73.95513507	
Facility Id	2-610938	40.67763966	-73.95513507	
EPA Id	NYR000260927	40.67966266	-73.95655615	NYR000260927
		40.67969655	-73.95649451	
Facility Id	2-609344	40.67634136	-73.95118346	
EPA Id	NYP004431599	40.6774676	-73.96606879	NYP004431599
EPA ID	NYP004431599	40.6774676	-73.96606879	NYP004431599
EPA ID	NYR000223503	40.68855687	-73.9551248	
		40.68855687	-73.9551248	
Spill Number/Closed Date	9111410 / 1995-02-22	40.67729293	-73.95503577	
Spill Date	1992-01-19	40.67729293	-73.95503577	
Site ID	92175	40.67729293	-73.95503577	
EPA Id	NYP004422614	40.67966266	-73.95634042	NYP004422614

EPA ID	NYP004422614	40.67966266	-73.95634042	NYP004422614
		40.67966266	-73.95634042	
Facility Id	2-609346	40.67633354	-73.95103621	
		40.67954014	-73.95807995	
		40.67960531	-73.95816898	
Spill Number/Closed Date	1001935 / 2010-05-26	40.67960531	-73.95816898	
Spill Date	2010-05-20	40.67960531	-73.95816898	
Site ID	435027	40.67960531	-73.95816898	
Facility Id	2-609720	40.67960531	-73.95816898	
		40.67960531	-73.95816898	
		40.67962095	-73.95614523	
EPA ID	NYP004404992	40.67632311	-73.95085473	
EPA ID	NYP004850117	40.67632311	-73.95085473	
EPA ID	NYP004823221	40.67632311	-73.95085473	
		40.67908132	-73.95803201	
Spill Number/Closed Date	0510546 / 2005-12-09	40.67908132	-73.95803201	
Spill Date	2005-12-08	40.67908132	-73.95803201	
Site ID	356544	40.67908132	-73.95803201	
		40.67962877	-73.95827513	
Spill Number/Closed Date	0801895 / 2008-06-20	40.67910739	-73.95793956	
Spill Date	2008-05-19	40.67910739	-73.95793956	
Site ID	397935	40.67910739	-73.95793956	
EPA Id	NYP004475810	40.67723558	-73.95475498	NYP004475810
EPA ID	NYP004475810	40.67723558	-73.95475498	NYP004475810
		40.68145881	-73.95810735	
		40.68145881	-73.95810735	
		40.68145881	-73.95810735	
		40.68145881	-73.95810735	
EPA ID	NYP004574265	40.68197757	-73.95902848	
EPA Id	NYP004574265	40.68197757	-73.95902848	NYP004574265
EPA ID	NYP000922484	40.67595552	-73.95074173	
Registry ID:	110063835630	40.67630747	-73.95056366	NYP004562435
EPA Id	NYP004562435	40.67630747	-73.95056366	NYP004562435
EPA ID	NYP004562435	40.67630747	-73.95056366	
Spill Number/Closed Date	0011544 / 2001-03-14	40.67630486	-73.95049175	
Spill Date	2001-01-25	40.67630486	-73.95049175	
Site ID	259584	40.67630486	-73.95049175	
Spill Number/Closed Date	0901221 / 2009-04-30	40.67950885	-73.95559735	
Spill Date	2009-04-29	40.67950885	-73.95559735	
Site ID	413191	40.67950885	-73.95559735	
Registry ID:	110004542344	40.67950885	-73.95559735	NYR000053546
EPA Id	NYR000053546	40.67950885	-73.95559735	NYR000053546
Registry ID	110004542344	40.67950885	-73.95559735	NYR000053546
EPA ID	NYR000053546	40.67950885	-73.95559735	NYR000053546
Spill Number/Closed Date	9910485 / 2002-03-27	40.67904482	-73.9576348	
Spill Date	1999-12-02	40.67904482	-73.9576348	
Site ID	189394	40.67904482	-73.9576348	
EPA Id	NYP004418422	40.67852604	-73.95692939	NYP004418422

EPA ID	NYP004418422	40.67852604	-73.95692939	NYP004418422
Spill Number/Closed Date	9809228 / 2002-10-31	40.67852604	-73.95692939	
Spill Number/Closed Date	0712713 / 2008-05-12	40.67852604	-73.95692939	
Spill Date	1998-10-23	40.67852604	-73.95692939	
Spill Date	2008-03-04	40.67852604	-73.95692939	
Site ID	230073	40.67852604	-73.95692939	
Site ID	394371	40.67852604	-73.95692939	
EPA ID	NYP004400610	40.67628401	-73.95013563	
EPA Id	NYP004727996	40.68186808	-73.95827856	
EPA ID	NYP004727996	40.68186808	-73.95827856	
Registry ID:	110067698539	40.68186808	-73.95827856	NYP004727996
EPA Id	NYP004727996	40.68186808	-73.95827856	NYP004727996
Registry ID	110067698539	40.68186808	-73.95827856	NYP004727996
		40.67895618	-73.95720676	
Spill Number/Closed Date	9901747 / 2002-04-03	40.67895618	-73.95720676	
Spill Date	1999-05-14	40.67895618	-73.95720676	
Site ID	76455	40.67895618	-73.95720676	
EPA Id	NYP004424248	40.67958185	-73.95805256	NYP004424248
EPA ID	NYP004424248	40.67958185	-73.95805256	NYP004424248
		40.67958185	-73.95805256	
EPA ID	NYP004484879	40.67958185	-73.95805256	
Registry ID:	110063783231	40.67958185	-73.95805256	NYP004484879
EPA Id	NYP004484879	40.67958185	-73.95805256	NYP004484879
Registry ID:	110064382494	40.68127372	-73.95722388	NYR000218719
EPA Id	NYR000218719	40.68127372	-73.95722388	NYR000218719
Registry ID	110064382494	40.68127372	-73.95722388	NYR000218719
EPA ID	NYR000218719	40.68127372	-73.95722388	
		40.68127372	-73.95722388	
EPA Id	NYP004413225	40.67930812	-73.95482689	NYP004413225
EPA ID	NYP004413225	40.67930812	-73.95482689	NYP004413225
EPA ID	NYP004417689	40.67889101	-73.95712115	
EPA Id	NYP004418414	40.67844261	-73.9565356	NYP004418414
EPA ID	NYP004418414	40.67844261	-73.9565356	NYP004418414
EPA Id	NYP004335352	40.67698791	-73.95387151	NYP004335352
EPA ID	NYP004335352	40.67698791	-73.95387151	NYP004335352
EPA Id	NYP004413217	40.67931073	-73.95460431	NYP004413217
EPA ID	NYP004413217	40.67931073	-73.95460431	NYP004413217
Facility Id	2-602795	40.67961834	-73.95822377	
Site Status	Active	40.67961834	-73.95822377	
Site ID	135389	40.68608841	-73.95421394	
Spill Number/Closed Date	9101731 / 1991-10-03	40.68608841	-73.95421394	
Spill Date	1991-05-13	40.68608841	-73.95421394	
EPA ID	NYP004562815	40.67736853	-73.953601	
Registry ID:	110063836693	40.67736853	-73.953601	NYP004562815
EPA Id	NYP004562815	40.67736853	-73.953601	NYP004562815
EPA ID	NYP004541777	40.68430542	-73.96848633	
Registry ID:	110063765796	40.68430542	-73.96848633	NYP004541777
EPA Id	NYP004541777	40.68430542	-73.96848633	NYP004541777

Generator EPA Id	NYP005009897	40.68381014	-73.96313418	
Facility Id	2-207918	40.67621362	-73.94735512	
EPA ID	NYP004731642	40.67588252	-73.94941311	
Registry ID:	110067705317	40.67588252	-73.94941311	NYP004731642
EPA Id	NYP004731642	40.67588252	-73.94941311	NYP004731642
Registry ID	110067705317	40.67588252	-73.94941311	NYP004731642
EPA Id	NYP004731642	40.67588252	-73.94941311	
EPA Id	NYP004731659	40.67588252	-73.94941311	NYP004731659
EPA Id	NYP004731659	40.67588252	-73.94941311	
EPA ID	NYP004731659	40.67588252	-73.94941311	
Generator EPA Id	NYP004731642	40.67588252	-73.94941311	
Registry ID:	110063834294	40.68175077	-73.9577204	NYP004561809
EPA Id	NYP004561809	40.68175077	-73.9577204	NYP004561809
EPA ID	NYP004561809	40.68175077	-73.9577204	
		40.68175077	-73.9577204	
		40.67925859	-73.95669997	
EPA ID	NYP004630463	40.67729554	-73.9534743	
		40.68173774	-73.95765192	
		40.68687822	-73.95485086	
		40.68687822	-73.95485086	
		40.68117205	-73.95672736	
Class Code	P	40.68687822	-73.95485086	
Site Code	545384	40.68687822	-73.95485086	
		40.68171949	-73.95756973	
EPA Id	NYP004417671	40.67875545	-73.95646712	NYP004417671
EPA ID	NYP004417671	40.67875545	-73.95646712	
		40.68119812	-73.95663491	
		40.68114077	-73.95657669	
EPA Id	NYP004359246	40.68158133	-73.94691338	
EPA Id	NYP004359246	40.68158133	-73.94691338	NYP004359246
EPA ID	NYP004359246	40.68158133	-73.94691338	NYP004359246
EPA ID	NYP005022009	40.67621883	-73.94894398	
EPA Id	NYP005022009	40.67621883	-73.94894398	NYP005022009
Facility Id	2-611462	40.67696445	-73.95322775	
EPA ID	NYP010001949	40.68161	-73.9570424	
		40.68161	-73.9570424	
EPA Id	NYR000251892	40.67922209	-73.95629248	NYR000251892
Registry ID:	110004399847	40.67922209	-73.95629248	NYD981134778
Registry ID:	110071139518	40.67922209	-73.95629248	NYD981134778
EPA Id	NYD981134778	40.67922209	-73.95629248	NYD981134778
Registry ID	110004399847	40.67922209	-73.95629248	NYD981134778
EPA Id	NYD981134778	40.67922209	-73.95629248	NYD981134778
Spill Number/Closed Date	0004415 / 2004-10-19	40.67922209	-73.95629248	NYD981134778
Spill Number/Closed Date	0101012 / 2004-10-19	40.67922209	-73.95629248	NYD981134778
Spill Date	2000-07-12	40.67922209	-73.95629248	NYD981134778
Spill Date	2001-04-26	40.67922209	-73.95629248	NYD981134778
Site ID	190576	40.67922209	-73.95629248	NYD981134778
Site ID	190577	40.67922209	-73.95629248	NYD981134778

EPA ID	NYR000251892	40.67922209	-73.95629248	NYD981134778
EPA ID	NYD981134778	40.67922209	-73.95629248	NYD981134778
EPA ID	NYP004485165	40.67922209	-73.95629248	
EPA Id	NYP004485165	40.67922209	-73.95629248	NYP004485165
EPA Id	NYP004402996	40.6762058	-73.94873168	NYP004402996
EPA ID	NYP004402996	40.6762058	-73.94873168	NYP004402996
		40.68158654	-73.95693624	
Registry ID:	110069655607	40.68376843	-73.9630657	NYP004882854
EPA Id	NYP004882854	40.68376843	-73.9630657	NYP004882854
Registry ID	110069655607	40.68376843	-73.9630657	NYP004882854
EPA Id	NYP004882854	40.68376843	-73.9630657	
		40.69421028	-73.9624596	
		40.67922209	-73.95629248	
Facility Id	2-604077	40.67583559	-73.94854676	
EPA Id	NYP004422762	40.67924816	-73.95599114	NYP004422762
EPA ID	NYP004422762	40.67924816	-73.95599114	NYP004422762
EPA Id	NYP004413134	40.67907089	-73.95365579	NYP004413134
EPA ID	NYP004413134	40.67907089	-73.95365579	NYP004413134
EPA ID	NYP004501243	40.67907089	-73.95365579	
Facility Id	2-6103-00584	40.68103128	-73.95604593	
		40.68103128	-73.95604593	
EPA Id	NYD987029543	40.68103128	-73.95604593	NYD987029543
EPA plant ID:	110014323286	40.68103128	-73.95604593	NYD987029543
FRS ID:	110014328021	40.68103128	-73.95604593	NYD987029543
EPA ID	NYD987029543	40.68103128	-73.95604593	NYD987029543
Facility Id	2-193682	40.67812456	-73.95484401	
		40.6862031	-73.97849891	
		40.6862031	-73.97849891	
		40.67980344	-73.94935147	
EPA Id	NYP004439451	40.68114077	-73.95909011	NYP004439451
EPA ID	NYP004439451	40.68114077	-73.95909011	NYP004439451
EPA ID	NYP004618906	40.68114077	-73.95909011	
EPA ID	NYP004567954	40.68114077	-73.95909011	
EPA ID	NYP004400131	40.67617973	-73.94824885	
		40.67617973	-73.94824885	
Site ID	146703	40.67717822	-73.9521765	
Spill Number/Closed Date	9812475 / 1999-01-14	40.67717822	-73.9521765	
Spill Date	1998-01-07	40.67717822	-73.9521765	
EPA Id	NYP004801254	40.68148487	-73.95644315	
EPA ID	NYP004801254	40.68148487	-73.95644315	
		40.68148487	-73.95644315	
EPA Id	NYP004801254	40.68148487	-73.95644315	NYP004801254
		40.68146402	-73.95634042	
		40.68083577	-73.95515904	
		40.68144316	-73.95623084	
		40.68138842	-73.9561966	
EPA Id	NYP004418307	40.67805939	-73.95452213	NYP004418307
EPA ID	NYP004418307	40.67805939	-73.95452213	NYP004418307

EPA ID	NYP004611513	40.6814197	-73.95612811	
EPA ID	NYP004724134	40.6814197	-73.95612811	
EPA ID	NYP004728333	40.6814197	-73.95612811	
Registry ID:	110067691956	40.6814197	-73.95612811	NYP004724134
EPA Id	NYP004724134	40.6814197	-73.95612811	NYP004724134
Registry ID	110067691956	40.6814197	-73.95612811	NYP004724134
EPA Id	NYP004724134	40.6814197	-73.95612811	
EPA ID	NYP004567160	40.67616148	-73.94794409	
EPA Id	NYP004567160	40.67616148	-73.94794409	NYP004567160
		40.6788858	-73.95316269	
Registry ID:	110059791569	40.6788858	-73.95316269	NYR000078808
Registry ID:	110009487607	40.6788858	-73.95316269	NYR000078808
EPA Id	NYR000078808	40.6788858	-73.95316269	NYR000078808
Registry ID	110009487607	40.6788858	-73.95316269	NYR000078808
EPA ID	NYR000078808	40.6788858	-73.95316269	NYR000078808
		40.6788858	-73.95316269	
Spill Number/Closed Date	0111876 / 2003-07-29	40.6788858	-73.95316269	
Spill Number/Closed Date	9614595 / 2004-02-09	40.6788858	-73.95316269	
Spill Number/Closed Date	0912321 / 2012-03-09	40.6788858	-73.95316269	
Spill Number/Closed Date	0912250 / 2010-11-09	40.6788858	-73.95316269	
Spill Number/Closed Date	0513211 / 2006-03-20	40.6788858	-73.95316269	
Spill Number/Closed Date	0507954 / 2005-10-05	40.6788858	-73.95316269	
Spill Number/Closed Date	0800461 / 2008-09-30	40.6788858	-73.95316269	
Spill Date	2002-03-16	40.6788858	-73.95316269	
Spill Date	1997-03-13	40.6788858	-73.95316269	
Spill Date	2010-02-24	40.6788858	-73.95316269	
Spill Date	2010-02-23	40.6788858	-73.95316269	
Spill Date	2006-02-16	40.6788858	-73.95316269	
Spill Date	2005-10-03	40.6788858	-73.95316269	
Spill Date	2008-04-11	40.6788858	-73.95316269	
Site ID	189674	40.6788858	-73.95316269	
Site ID	189675	40.6788858	-73.95316269	
Site ID	425205	40.6788858	-73.95316269	
Site ID	425131	40.6788858	-73.95316269	
Site ID	359660	40.6788858	-73.95316269	
Site ID	353460	40.6788858	-73.95316269	
Site ID	396223	40.6788858	-73.95316269	
Site ID	189676	40.6788858	-73.95316269	
Site ID	256714	40.6788858	-73.95316269	
Site ID	256715	40.6788858	-73.95316269	
Site ID	256716	40.6788858	-73.95316269	
Spill Number/Closed Date	9807751 / 2004-02-09	40.6788858	-73.95316269	
Spill Number/Closed Date	8808500 / 2015-10-20	40.6788858	-73.95316269	
Spill Number/Closed Date	8903292 / 1995-05-04	40.6788858	-73.95316269	
Spill Number/Closed Date	8903335 / 1995-05-04	40.6788858	-73.95316269	
Spill Date	1998-09-24	40.6788858	-73.95316269	
Spill Date	1989-01-25	40.6788858	-73.95316269	
Spill Date	1989-06-29	40.6788858	-73.95316269	

EPA Id	NYP004492997	40.67579388	-73.94781054	NYP004492997
EPA ID	NYP004492997	40.67579388	-73.94781054	
Facility Id	2-608859	40.67579388	-73.94781054	
Spill Number/Closed Date	9909172 / 2006-01-06	40.67678977	-73.95205322	
Spill Date	1999-10-28	40.67678977	-73.95205322	
Site ID	278939	40.67678977	-73.95205322	
		40.67885712	-73.95464883	
Registry ID:	110004328166	40.67885712	-73.95464883	NYD000698456
EPA Id	NYD000698456	40.67885712	-73.95464883	NYD000698456
Registry ID	110004328166	40.67885712	-73.95464883	NYD000698456
		40.67885712	-73.95464883	
EPA Id	NYP004413233	40.67885712	-73.95464883	NYP004413233
EPA ID	NYP004413233	40.67885712	-73.95464883	NYP004413233
		40.67885712	-73.95464883	
		40.68083316	-73.95493646	
		40.68083316	-73.95493646	
EPA ID	NYP004403002	40.67710262	-73.9515978	
Generator EPA Id	NYP005144902	40.68364592	-73.96262397	
Facility Id	2-603496	40.67714433	-73.95153616	
		40.68137799	-73.95549805	
EPA Id	NYP004413266	40.6788128	-73.95466595	NYP004413266
EPA ID	NYP004413266	40.6788128	-73.95466595	NYP004413266
EPA ID	NYP004501250	40.6788128	-73.95466595	
Facility Id	2-206431	40.67787429	-73.95385097	
Spill Number/Closed Date	9904266 / 2002-04-04	40.67676892	-73.95126222	
Spill Date	1999-07-11	40.67676892	-73.95126222	
Site ID	281467	40.67676892	-73.95126222	
EPA ID	NYP004400602	40.67712608	-73.95119715	
EPA Id	NYP000965442	40.68123462	-73.95525835	NYP000965442
EPA ID	NYP000965442	40.68123462	-73.95525835	NYP000965442
		40.68123462	-73.95525835	
Spill Number/Closed Date	0908233 / 2010-06-30	40.68124504	-73.95524807	
Spill Date	2009-10-21	40.68124504	-73.95524807	
Site ID	420823	40.68124504	-73.95524807	
		40.68121898	-73.95518986	
Registry ID:	110004316801	40.67885712	-73.95234086	NY0000379040
EPA Id	NY0000379040	40.67885712	-73.95234086	NY0000379040
Registry ID	110004316801	40.67885712	-73.95234086	NY0000379040
EPA Id	NYP000965434	40.68120333	-73.95512138	NYP000965434
EPA ID	NYP000965434	40.68120333	-73.95512138	NYP000965434
		40.68120333	-73.95512138	
EPA Id	NYP004559092	40.67675588	-73.95102594	NYP004559092
EPA ID	NYP004559092	40.67675588	-73.95102594	
Facility Id	2-608573	40.67779608	-73.9534606	
Spill Number/Closed Date	0709325 / 2008-01-29	40.67711565	-73.95095746	
Spill Date	2007-11-28	40.67711565	-73.95095746	
Site ID	390384	40.67711565	-73.95095746	
Spill Number/Closed Date	1112605 / 2016-09-13	40.67674545	-73.95081364	

Spill Date	2012-02-01	40.67674545	-73.95081364	
Site ID	460552	40.67674545	-73.95081364	
EPA Id	NYP004480380	40.67608326	-73.94644426	NYP004480380
EPA ID	NYP004480380	40.67608326	-73.94644426	NYP004480380
EPA Id	NYP000965459	40.68110949	-73.95470361	NYP000965459
EPA Id	NYP000965459	40.68110949	-73.95470361	
EPA ID	NYP000965459	40.68110949	-73.95470361	
		40.68059333	-73.95404958	
		40.68056465	-73.95390918	
EPA Id	NYP004782652	40.68209487	-73.94888577	
Registry ID:	110069652263	40.68209487	-73.94888577	NYP004782652
EPA Id	NYP004782652	40.68209487	-73.94888577	NYP004782652
Registry ID	110069652263	40.68209487	-73.94888577	NYP004782652
EPA ID	NYP004782652	40.68209487	-73.94888577	
		40.6804317	-73.95288532	
		40.6804317	-73.95288532	
EPA Id	NY0000590695	40.68037956	-73.95272781	NY0000590695
EPA ID	NY0000590695	40.68037956	-73.95272781	NY0000590695
		40.68037956	-73.95272781	
Facility Id	2-6104-00334	40.68037956	-73.95272781	
		40.68037956	-73.95272781	
		40.68042127	-73.95267987	
EPA Id	NYP005025010	40.68308546	-73.95403246	NYP005025010
EPA ID	NYP005025010	40.68308546	-73.95403246	
		40.68308546	-73.95403246	
EPA ID	NYP004400149	40.67672721	-73.94961514	
Facility Id	2-609755	40.67760316	-73.95242305	
Facility Id	2-608501	40.67759013	-73.95214568	
EPA ID	NYP004794459	40.68199842	-73.9534606	
Registry ID:	110056503751	40.67702962	-73.94937544	NYP004356952
EPA Id	NYP004356952	40.67702962	-73.94937544	NYP004356952
Registry ID	110056503751	40.67702962	-73.94937544	NYP004356952
EPA ID	NYP004356952	40.67702962	-73.94937544	NYP004356952
Spill Number/Closed Date	0713511 / 2008-03-24	40.67702441	-73.94930695	
Spill Date	2008-03-22	40.67702441	-73.94930695	
Site ID	395276	40.67702441	-73.94930695	
Site ID	317962	40.6803561	-73.95226553	
Spill Number/Closed Date	9514874 / 1996-02-21	40.6803561	-73.95226553	
Spill Date	1996-02-20	40.6803561	-73.95226553	
Registry ID:	110069689769	40.68259017	-73.95113209	NYP004812851
EPA Id	NYP004812851	40.68259017	-73.95113209	NYP004812851
Registry ID	110069689769	40.68259017	-73.95113209	NYP004812851
EPA Id	NYP004812851	40.68259017	-73.95113209	
EPA ID	NYP004812851	40.68259017	-73.95113209	
EPA ID	NYP004736195	40.68313499	-73.9525155	
		40.68313499	-73.9525155	
EPA Id	NYP004736195	40.68313499	-73.9525155	
Registry ID:	110067681592	40.68313499	-73.9525155	NYP004736195

EPA Id	NYP004736195	40.68313499	-73.9525155	NYP004736195
Registry ID	110067681592	40.68313499	-73.9525155	NYP004736195
Facility Id	2-608369	40.68313499	-73.9525155	
Facility Id	2-606481	40.67606502	-73.94689284	
EPA Id	NYP004781217	40.68338524	-73.95723073	
Registry ID:	110069646681	40.68338524	-73.95723073	NYP004781217
EPA Id	NYP004781217	40.68338524	-73.95723073	NYP004781217
Registry ID	110069646681	40.68338524	-73.95723073	NYP004781217
EPA ID	NYP004781217	40.68338524	-73.95723073	
		40.68034567	-73.95205665	
EPA Id	NYP004159604	40.67874763	-73.95058078	NYP004159604
EPA ID	NYP004159604	40.67874763	-73.95058078	NYP004159604
EPA Id	NYP004422770	40.67851039	-73.95263535	NYP004422770
EPA ID	NYP004422770	40.67851039	-73.95263535	NYP004422770
EPA Id	NYP003662897	40.68175077	-73.95335102	NYP003662897
EPA ID	NYP003662897	40.68175077	-73.95335102	NYP003662897
EPA Id	NYP003662897	40.68175077	-73.95335102	
		40.68074192	-73.95276205	
Site ID	148010	40.67756406	-73.95160122	
Site ID	207729	40.67756406	-73.95160122	
Spill Number/Closed Date	9208739 / 1992-10-29	40.67756406	-73.95160122	
Spill Number/Closed Date	9611234 / 1996-12-11	40.67756406	-73.95160122	
Spill Date	1992-10-29	40.67756406	-73.95160122	
Spill Date	1996-12-11	40.67756406	-73.95160122	
Spill Number/Closed Date	0208598 / 2002-11-19	40.68026747	-73.95173477	
Spill Date	2002-11-19	40.68026747	-73.95173477	
Site ID	159946	40.68026747	-73.95173477	
		40.68026747	-73.95173477	
EPA Id	NYP004421574	40.67687841	-73.96628452	NYP004421574
EPA ID	NYP004421574	40.67687841	-73.96628452	NYP004421574
EPA ID	NYP004333787	40.67755102	-73.95131358	
		40.67755102	-73.95131358	
EPA Id	NYR000159988	40.67873199	-73.95011851	NYR000159988
EPA Id	NYP004422747	40.67873199	-73.95011851	NYP004422747
EPA ID	NYP004422747	40.67873199	-73.95011851	NYP004422747
		40.67873199	-73.95011851	NYP004422747
		40.67873199	-73.95011851	
		40.67873199	-73.95011851	
		40.68072628	-73.95247099	
EPA ID	NYP004991764	40.68072628	-73.95247099	
		40.68072367	-73.95239565	
Spill Number/Closed Date	1215275 / 2013-02-04	40.67662814	-73.94868374	

Spill Date	2013-02-04	40.67662814	-73.94868374	
Site ID	478566	40.67662814	-73.94868374	
Spill Number/Closed Date	1215230 / 2013-04-04	40.67662814	-73.94868374	
Spill Date	2013-02-01	40.67662814	-73.94868374	
Site ID	478517	40.67662814	-73.94868374	
Facility Id	2-601387	40.6775432	-73.95115949	
Site ID	95171	40.68650547	-73.95618975	
Spill Number/Closed Date	9103964 / 1991-08-12	40.68650547	-73.95618975	
Spill Date	1991-07-12	40.68650547	-73.95618975	
		40.680244	-73.95130673	
Facility Id	2-046191	40.68112252	-73.95322775	
		40.68071846	-73.95229292	
		40.68023879	-73.95122112	
		40.68023358	-73.95113552	
EPA Id	NYP004426839	40.67829662	-73.95151904	NYP004426839
EPA ID	NYP004426839	40.67829662	-73.95151904	NYP004426839
Facility Id	2-602934	40.67752235	-73.95074173	
EPA Id	NYP004422739	40.67872938	-73.94992332	NYP004422739
EPA ID	NYP004422739	40.67872938	-73.94992332	NYP004422739
EPA Id	NYP004308862	40.68070542	-73.95203953	
Registry ID:	110056507891	40.68070542	-73.95203953	NYP004308862
EPA Id	NYP004308862	40.68070542	-73.95203953	NYP004308862
Registry ID	110056507891	40.68070542	-73.95203953	NYP004308862
EPA ID	NYP004308862	40.68070542	-73.95203953	NYP004308862
		40.68070542	-73.95203953	
		40.6806976	-73.95189913	
EPA ID	NYP004406492	40.67791079	-73.95128276	
EPA ID	NYP004402343	40.67695662	-73.94807764	
Registry ID:	110069707794	40.67695662	-73.94807764	NYP004402343
EPA Id	NYP004402343	40.67695662	-73.94807764	NYP004402343
Registry ID	110069707794	40.67695662	-73.94807764	NYP004402343
EPA Id	NYP004402343	40.67695662	-73.94807764	
		40.6802805	-73.95082391	
Registry ID:	110004556285	40.67751192	-73.9504986	NYR000076497
EPA Id	NYR000076497	40.67751192	-73.9504986	NYR000076497
Registry ID	110004556285	40.67751192	-73.9504986	NYR000076497
		40.68035089	-73.95302572	
		40.68079145	-73.95167313	
		40.68079145	-73.95167313	
Facility Id	2-399019	40.67750149	-73.95031712	
		40.68078102	-73.95143343	
Spill Number/Closed Date	0812215 / 2009-12-04	40.67790558	-73.95120743	

Spill Date	2009-02-09	40.67790558	-73.95120743	
Site ID	409824	40.67790558	-73.95120743	
		40.68255367	-73.98231013	
		40.68025964	-73.95041984	
Facility Id	2-150169	40.67749106	-73.95008769	
EPA Id	NYP004521266	40.68019969	-73.95320721	NYP004521266
Registry ID:	110063799625	40.67864856	-73.94910492	NYP004487971
EPA Id	NYP004487971	40.67864856	-73.94910492	NYP004487971
EPA ID	NYP004487971	40.67864856	-73.94910492	
EPA ID	NYP004521666	40.68014233	-73.95319693	
EPA Id	NYP004413126	40.68014233	-73.95319693	NYP004413126
EPA ID	NYP004413126	40.68014233	-73.95319693	NYP004413126
EPA ID	NYP004833774	40.67693055	-73.94765303	
Registry ID:	110069693683	40.67670896	-73.94706063	NYP004833774
EPA Id	NYP004833774	40.67670896	-73.94706063	NYP004833774
Registry ID	110069693683	40.67670896	-73.94706063	NYP004833774
		40.67869027	-73.94902274	
		40.68060115	-73.95088555	
Spill Number/Closed Date	0306105 / 2003-10-03	40.67868245	-73.94889604	
Spill Date	2003-09-09	40.67868245	-73.94889604	
Site ID	166422	40.67868245	-73.94889604	
EPA Id	NYD080438484	40.67833312	-73.95136494	NYD080438484
EPA ID	NYD080438484	40.67833312	-73.95136494	NYD080438484
EPA ID	NYP004404901	40.67691491	-73.94736539	
EPA Id	NYP004560843	40.67855211	-73.94878304	NYP004560843
EPA ID	NYP004560843	40.67855211	-73.94878304	
Registry ID:	110056507926	40.68064025	-73.95078967	NYP004308912
EPA Id	NYP004308912	40.68064025	-73.95078967	NYP004308912
Registry ID	110056507926	40.68064025	-73.95078967	NYP004308912
EPA ID	NYP004308912	40.68064025	-73.95078967	NYP004308912
		40.6802414	-73.95010139	
EPA Id	NYP004771457	40.67745456	-73.94934805	
EPA Id	NYP004771457	40.67745456	-73.94934805	NYP004771457
EPA ID	NYP004771457	40.67745456	-73.94934805	
EPA Id	NYP004426664	40.67964702	-73.9529949	NYP004426664
EPA ID	NYP004426664	40.67964702	-73.9529949	NYP004426664
Facility Id	2-403989	40.67744935	-73.94923162	
Spill Number/Closed Date	0806210 / 2008-09-03	40.67894054	-73.9486358	
Spill Date	2008-09-03	40.67894054	-73.9486358	
Site ID	403475	40.67894054	-73.9486358	
EPA Id	NYP004412151	40.67960531	-73.95298805	NYP004412151
EPA ID	NYP004412151	40.67960531	-73.95298805	NYP004412151
EPA Id	NYP004797205	40.68341913	-73.95694994	
EPA ID	NYP004797205	40.68341913	-73.95694994	
Registry ID:	110069698143	40.68341913	-73.95694994	NYP004797205
EPA Id	NYP004797205	40.68341913	-73.95694994	NYP004797205
Registry ID	110069698143	40.68341913	-73.95694994	NYP004797205
EPA Id	NYP004724647	40.68028311	-73.95000208	

Registry ID:	110067692385	40.68028311	-73.95000208	NYP004724647
EPA Id	NYP004724647	40.68028311	-73.95000208	NYP004724647
Registry ID	110067692385	40.68028311	-73.95000208	NYP004724647
EPA ID	NYP004724647	40.68028311	-73.95000208	
		40.68023618	-73.94995757	
		40.68022836	-73.94985141	
		40.68020229	-73.94972814	
Facility Id	2-150096	40.676503	-73.94638947	
Spill Number/Closed Date	9612662 / 2010-01-13	40.68055683	-73.95008769	
Spill Date	1997-01-23	40.68055683	-73.95008769	
Site ID	121850	40.68055683	-73.95008769	
		40.68055683	-73.95008769	
Spill Number/Closed Date	0609507 / 2006-12-21	40.67909174	-73.95289217	
Spill Date	2006-11-17	40.67909174	-73.95289217	
Site ID	373821	40.67909174	-73.95289217	
EPA Id	NYP004412144	40.67909174	-73.95289217	NYP004412144
EPA ID	NYP004412144	40.67909174	-73.95289217	NYP004412144
		40.67909174	-73.95289217	
EPA Id	NYP004412177	40.67976173	-73.95365579	NYP004412177
EPA ID	NYP004412177	40.67976173	-73.95365579	NYP004412177
EPA ID	NYP004686663	40.68019708	-73.94924874	
		40.68019708	-73.94924874	
Spill Number/Closed Date	0612474 / 2017-03-08	40.6805464	-73.94987538	
Spill Date	2007-02-15	40.6805464	-73.94987538	
Site ID	377339	40.6805464	-73.94987538	
		40.68018144	-73.94896795	
EPA Id	NYP004412169	40.67903439	-73.95287847	NYP004412169
EPA ID	NYP004412169	40.67903439	-73.95287847	NYP004412169
Facility Id	2-608403	40.6774311	-73.94803655	
		40.68017101	-73.94877962	
EPA Id	NYP004421608	40.67976955	-73.95412149	NYP004421608
EPA ID	NYP004421608	40.67976955	-73.95412149	NYP004421608
EPA Id	NYP004830168	40.67934462	-73.94666341	NYP004830168
EPA Id	NYP004830168	40.67934462	-73.94666341	
Spill Number/Closed Date	0204539 / 2010-10-19	40.68071064	-73.95861071	
Spill Date	2002-07-30	40.68071064	-73.95861071	
Site ID	300250	40.68071064	-73.95861071	
Site ID	291138	40.68071064	-73.95861071	
Spill Number/Closed Date	0204332 / 2003-12-23	40.68071064	-73.95861071	
Spill Date	2002-07-25	40.68071064	-73.95861071	
		40.68071064	-73.95861071	
EPA ID	NYP004830168	40.67934462	-73.94666341	
		40.67934462	-73.94666341	
EPA ID	NYP004678140	40.68016058	-73.9486084	
EPA ID	NYP004686598	40.68016058	-73.9486084	
EPA ID	NYP004653960	40.68016058	-73.9486084	

EPA ID	NYP004609582	40.68016058	-73.9486084	
Facility Id	2-608982	40.67737114	-73.94777288	
		40.67678195	-73.94570804	
		40.6805464	-73.94906383	
Facility Id	2-609113	40.67736071	-73.94759139	
Spill Number/Closed Date	9404187 / 2011-03-18	40.67889362	-73.95264562	
Spill Date	1994-06-23	40.67889362	-73.95264562	
Site ID	87749	40.67889362	-73.95264562	
		40.67889362	-73.95264562	
Facility Id	2-603237	40.67820799	-73.94905013	
EPA ID	NYP004675302	40.67852604	-73.95277575	
		40.68053597	-73.9488481	
EPA ID	NYP004682694	40.67847911	-73.95276547	
EPA Id	NYP004483434	40.67851821	-73.94672847	NYP004483434
EPA ID	NYP004483434	40.67851821	-73.94672847	
EPA ID	NYP004689088	40.67829402	-73.95266617	
EPA ID	NYP004689055	40.67829402	-73.95266617	
Spill Number/Closed Date	0802342 / 2008-06-20	40.67820799	-73.94905013	
Spill Date	2008-05-30	40.67820799	-73.94905013	
Site ID	398459	40.67820799	-73.94905013	
		40.67820799	-73.94905013	
		40.67820799	-73.94905013	
Facility Id	2-392006	40.67922209	-73.95316611	
		40.67922209	-73.95316611	
Spill Number/Closed Date	1305290 / 2013-09-04	40.67810631	-73.94869743	
Spill Date	2013-08-15	40.67810631	-73.94869743	
Site ID	485850	40.67810631	-73.94869743	
EPA ID	NYP004399804	40.6777674	-73.94845431	
		40.68005631	-73.94782082	
		40.68005631	-73.94782082	
Site ID	354707	40.68215483	-73.94835843	
Spill Number/Closed Date	0509001 / 2005-11-08	40.68215483	-73.94835843	
Spill Date	2005-10-27	40.68215483	-73.94835843	
		40.67810631	-73.94838925	
EPA Id	NYP004483376	40.6784739	-73.94580734	NYP004483376
EPA ID	NYP004483376	40.6784739	-73.94580734	NYP004483376
EPA ID	NYP004524237	40.67741546	-73.95256687	
Registry ID:	110063782349	40.67741546	-73.95256687	NYP004524237
EPA Id	NYP004524237	40.67741546	-73.95256687	NYP004524237
EPA ID	NYP004536256	40.68062722	-73.95825459	
Registry ID:	110063789976	40.68062722	-73.95825459	NYP004536256
EPA Id	NYP004536256	40.68062722	-73.95825459	NYP004536256
EPA Id	NYP004483368	40.678513	-73.94573886	NYP004483368
EPA ID	NYP004483368	40.678513	-73.94573886	NYP004483368
EPA ID	NYP004423840	40.6772069	-73.95253947	
EPA ID	NYP004524229	40.6772069	-73.95253947	
Registry ID:	110063782330	40.6772069	-73.95253947	NYP004524229
EPA Id	NYP004524229	40.6772069	-73.95253947	NYP004524229

Facility Id	2-6104-01010	40.68044473	-73.94726266	
EPA plant ID:	110002366966	40.68044473	-73.94726266	NYD981087828
FRS ID:	110002366993	40.68044473	-73.94726266	NYD981087828
EPA Id	NYD981087828	40.68044473	-73.94726266	NYD981087828
EPA ID	NYD981087828	40.68044473	-73.94726266	NYD981087828
Facility Id	2-341347	40.67749367	-73.9529949	
		40.67749367	-73.9529949	
		40.67743371	-73.95282026	
EPA ID	NYP004486221	40.67808285	-73.94763248	
EPA Id	NYP004486221	40.67808285	-73.94763248	NYP004486221
EPA ID	NYP004400123	40.67770744	-73.9473243	
Spill Number/Closed Date	2204261 / 2022-08-17	40.67673503	-73.95257029	
Spill Date	2022-08-14	40.67673503	-73.95257029	
Site ID	640398	40.67673503	-73.95257029	
Facility Id	2-609618	40.6794124	-73.94878989	
Facility Id	2-608489	40.68017101	-73.94644083	
EPA Id	NYP004782587	40.68265534	-73.95056024	
EPA ID	NYP004782587	40.68265534	-73.95056024	
Registry ID:	110069652227	40.68265534	-73.95056024	NYP004782587
EPA Id	NYP004782587	40.68265534	-73.95056024	NYP004782587
Registry ID	110069652227	40.68265534	-73.95056024	NYP004782587
EPA ID	NYP004421616	40.67976694	-73.94864264	
EPA Id	NYP004420188	40.67976694	-73.94864264	NYP004420188
EPA ID	NYP004420188	40.67976694	-73.94864264	NYP004420188
Spill Number/Closed Date	1010078 / 2021-06-16	40.67657078	-73.95317296	
Spill Date	2010-12-22	40.67657078	-73.95317296	
Site ID	443665	40.67657078	-73.95317296	
Facility Id	2-608930	40.67657078	-73.95317296	
EPA Id	NYP004357687	40.67609891	-73.9528956	NYP004357687
EPA ID	NYP004357687	40.67609891	-73.9528956	NYP004357687
EPA Id	NYP004738696	40.6776553	-73.94638947	
EPA ID	NYP004738696	40.6776553	-73.94638947	
Registry ID:	110067685696	40.6776553	-73.94638947	NYP004738696
EPA Id	NYP004738696	40.6776553	-73.94638947	NYP004738696
Registry ID	110067685696	40.6776553	-73.94638947	NYP004738696
		40.68515521	-73.97342414	
Site ID	110213	40.68515521	-73.97342414	
Spill Number/Closed Date	9909509 / 2005-01-28	40.68515521	-73.97342414	
Spill Date	1999-11-04	40.68515521	-73.97342414	
		40.6780255	-73.94664971	
Site ID	99148	40.68035089	-73.94545807	
Site ID	99149	40.68035089	-73.94545807	
Spill Number/Closed Date	9305618 / 1995-09-05	40.68035089	-73.94545807	
Spill Number/Closed Date	9315575 / 1993-09-21	40.68035089	-73.94545807	
Spill Date	1993-08-05	40.68035089	-73.94545807	
		40.68035089	-73.94545807	
Site ID	205850	40.68575736	-73.9644902	
Spill Number/Closed Date	0401949 / 2004-07-07	40.68575736	-73.9644902	

Spill Date	2004-05-21	40.68575736	-73.9644902	
EPA plant ID:	110008050287	40.69338406	-73.97006834	NYD986949261
EPA Id	NYD986949261	40.69338406	-73.97006834	NYD986949261
EPA ID	NYD986949261	40.69338406	-73.97006834	NYD986949261
		40.69338406	-73.97006834	NYD986949261
EPA ID	NYP004565131	40.67505607	-73.95372427	
Registry ID:	110063840848	40.67505607	-73.95372427	NYP004565131
EPA Id	NYP004565131	40.67505607	-73.95372427	NYP004565131
Site ID	325970	40.68759765	-73.97232837	
Spill Number/Closed Date	9213645 / 2006-08-31	40.68759765	-73.97232837	
Spill Date	1992-07-02	40.68759765	-73.97232837	
		40.68029875	-73.94449584	
		40.68029875	-73.94449584	
EPA Id	NYP004554580	40.67480058	-73.95375851	NYP004554580
EPA ID	NYP004554580	40.67480058	-73.95375851	
		40.68490497	-73.97439663	
		40.68490497	-73.97439663	
		40.67982951	-73.94369114	
		40.67982951	-73.94369114	
Site ID	199039	40.680317	-73.94406781	
Spill Number/Closed Date	8909337 / 2003-02-12	40.680317	-73.94406781	
Spill Date	1989-12-23	40.680317	-73.94406781	
Spill Number/Closed Date	0001087 / 2003-03-21	40.6797513	-73.94835843	
Spill Number/Closed Date	9412046 / 2008-10-02	40.6797513	-73.94835843	
Spill Date	2000-04-27	40.6797513	-73.94835843	
Spill Date	1994-12-09	40.6797513	-73.94835843	
Site ID	142445	40.6797513	-73.94835843	
Site ID	142446	40.6797513	-73.94835843	
Spill Number/Closed Date	1201519 / 2019-07-11	40.67800725	-73.94388975	
Spill Date	2012-05-16	40.67800725	-73.94388975	
Site ID	464236	40.67800725	-73.94388975	
		40.67800725	-73.94388975	
Site ID	145897	40.67800725	-73.94388975	
Spill Number/Closed Date	9011588 / 1995-05-25	40.67800725	-73.94388975	
Spill Date	1991-01-10	40.67800725	-73.94388975	
Spill Number/Closed Date	0812013 / 2009-03-10	40.67974608	-73.94828652	
Spill Date	2009-02-04	40.67974608	-73.94828652	
Site ID	409618	40.67974608	-73.94828652	
Generator EPA Id	NYP005109093	40.68324187	-73.95532683	
Spill Number/Closed Date	2202788 / 2023-04-18	40.6716094	-73.95448446	
Spill Date	2022-06-29	40.6716094	-73.95448446	
Site ID	638883	40.6716094	-73.95448446	
EPA ID	NYR000256677	40.6716094	-73.95448446	
		40.6716094	-73.95448446	
		40.6716094	-73.95448446	
		40.68274658	-73.95752864	
		40.68133889	-73.9831936	
		40.6796392	-73.94023947	

		40.6796392	-73.94023947	
Site ID	306124	40.67073597	-73.95479265	
Spill Number/Closed Date	9109883 / 2003-02-27	40.67073597	-73.95479265	
Spill Date	1991-12-16	40.67073597	-73.95479265	
Site Code	503333	40.67073597	-73.95479265	
Site Code	503333	40.67073597	-73.95479265	
Site Code	503333	40.67073597	-73.95479265	
EPA ID	NYP004507422	40.67969134	-73.93994156	
		40.67969134	-73.93994156	
		40.6929488	-73.97263655	
		40.6929488	-73.97263655	
EPA Id	NYP004522686	40.6759503	-73.966127	NYP004522686
EPA ID	NYP004522686	40.6759503	-73.966127	
		40.68000417	-73.93905467	
		40.68000417	-73.93905467	
EPA ID	NYP004818003	40.68189154	-73.94748866	
EPA Id	NYP004818003	40.68189154	-73.94748866	
Registry ID:	110069704172	40.68189154	-73.94748866	NYP004818003
EPA Id	NYP004818003	40.68189154	-73.94748866	NYP004818003
Registry ID	110069704172	40.68189154	-73.94748866	NYP004818003
EPA ID	NYP004975049	40.68293948	-73.9514711	
		40.67666724	-73.9729824	
Site ID	369145	40.67666724	-73.9729824	
Spill Number/Closed Date	0605885 / 2006-11-22	40.67666724	-73.9729824	
Spill Date	2006-08-22	40.67666724	-73.9729824	
Spill Number/Closed Date	0513930 / 2006-03-13	40.68058811	-73.9573951	
Spill Date	2006-03-06	40.68058811	-73.9573951	
Site ID	360519	40.68058811	-73.9573951	
EPA Id	NYP004564167	40.68242333	-73.94938571	NYP004564167
EPA ID	NYP004564167	40.68242333	-73.94938571	
Site ID	279943	40.67165372	-73.95601169	
Spill Number/Closed Date	9708264 / 1997-11-13	40.67165372	-73.95601169	
Spill Date	1997-10-14	40.67165372	-73.95601169	
Registry ID:	110069652478	40.68190718	-73.94734827	NYP004783023
EPA Id	NYP004783023	40.68190718	-73.94734827	NYP004783023
Registry ID	110069652478	40.68190718	-73.94734827	NYP004783023
EPA Id	NYP004783023	40.68190718	-73.94734827	
EPA ID	NYP004783023	40.68190718	-73.94734827	
Facility Id	2-608521	40.68071324	-73.95710061	
EPA ID	NYP004600219	40.68078884	-73.94744415	
Spill Number/Closed Date	0910560 / 2011-03-10	40.68500663	-73.96067555	
Spill Date	2009-12-27	40.68500663	-73.96067555	
Site ID	423321	40.68500663	-73.96067555	
EPA ID	NYR000180539	40.68500663	-73.96067555	
Site ID	267891	40.68500663	-73.96067555	
Spill Number/Closed Date	9911611 / 2000-02-15	40.68500663	-73.96067555	
Spill Date	2000-01-05	40.68500663	-73.96067555	
		40.68500663	-73.96067555	

Registry ID:	110058875748	40.68300986	-73.95086842	NYP004311544
EPA Id	NYP004311544	40.68300986	-73.95086842	NYP004311544
Registry ID	110058875748	40.68300986	-73.95086842	NYP004311544
EPA ID	NYP004311544	40.68300986	-73.95086842	NYP004311544
Registry ID:	110067684447	40.6831402	-73.95767931	NYP004758389
EPA Id	NYP004758389	40.6831402	-73.95767931	NYP004758389
Registry ID	110067684447	40.6831402	-73.95767931	NYP004758389
		40.67903178	-73.95534053	
Site ID	380404	40.67793165	-73.97108193	
Spill Number/Closed Date	0701000 / 2016-02-22	40.67793165	-73.97108193	
Spill Date	2007-04-24	40.67793165	-73.97108193	
EPA ID	NYP004773511	40.67970698	-73.947564	
EPA Id	NYP004773511	40.67970698	-73.947564	
EPA ID	NYP004713038	40.67970698	-73.947564	
Registry ID:	110069684737	40.67970698	-73.947564	NYP004773511
EPA Id	NYP004773511	40.67970698	-73.947564	NYP004773511
Registry ID	110069684737	40.67970698	-73.947564	NYP004773511
EPA ID	NYP004763769	40.67970437	-73.94749551	
EPA Id	NYP004763769	40.67970437	-73.94749551	
EPA Id	NYP004763769	40.67970437	-73.94749551	NYP004763769
Registry ID:	110069651291	40.67970437	-73.94749551	NYP004763751
EPA Id	NYP004763751	40.67970437	-73.94749551	NYP004763751
Registry ID	110069651291	40.67970437	-73.94749551	NYP004763751
EPA ID	NYP004763751	40.67970437	-73.94749551	
EPA Id	NYP004763751	40.67970437	-73.94749551	
EPA ID	NYP004549440	40.6817612	-73.95514877	
Registry ID:	110063818249	40.6817612	-73.95514877	NYP004549440
EPA Id	NYP004549440	40.6817612	-73.95514877	NYP004549440
Site ID	310623	40.67160158	-73.95602881	
Spill Number/Closed Date	9102191 / 1995-06-20	40.67160158	-73.95602881	
Spill Date	1991-05-23	40.67160158	-73.95602881	
Spill Number/Closed Date	2101542 / Not Reported	40.68936751	-73.97871122	
Spill Date	2021-05-19	40.68936751	-73.97871122	
Site ID	619258	40.68936751	-73.97871122	
		40.68936751	-73.97871122	
EPA Id	NYP004421566	40.6805438	-73.95651506	NYP004421566
EPA ID	NYP004421566	40.6805438	-73.95651506	NYP004421566
Site ID	351771	40.67566874	-73.97367068	
Spill Number/Closed Date	0506538 / 2005-11-09	40.67566874	-73.97367068	
Spill Date	2005-08-26	40.67566874	-73.97367068	
Spill Number/Closed Date	0807668 / 2008-10-09	40.68186026	-73.96263424	
Spill Date	2008-10-08	40.68186026	-73.96263424	
Site ID	405027	40.68186026	-73.96263424	
		40.68920069	-73.9791735	
		40.68920069	-73.9791735	
Site ID	178145	40.68384664	-73.96362728	
Spill Number/Closed Date	9303316 / 1993-06-14	40.68384664	-73.96362728	
Spill Date	1993-06-11	40.68384664	-73.96362728	

EPA Id	NYP004407284	40.68050991	-73.95612469	NYP004407284
EPA ID	NYP004407284	40.68050991	-73.95612469	NYP004407284
Spill Number/Closed Date	9008804 / 1990-11-10	40.6815344	-73.97544103	
Spill Number/Closed Date	9306989 / 1993-10-19	40.6815344	-73.97544103	
Spill Number/Closed Date	9307538 / 1993-09-22	40.6815344	-73.97544103	
Spill Number/Closed Date	9307859 / 1993-10-19	40.6815344	-73.97544103	
Spill Date	1990-11-10	40.6815344	-73.97544103	
Spill Date	1993-09-08	40.6815344	-73.97544103	
Spill Date	1993-09-21	40.6815344	-73.97544103	
Spill Date	1993-09-27	40.6815344	-73.97544103	
Site ID	214488	40.6815344	-73.97544103	
Site ID	214489	40.6815344	-73.97544103	
Site ID	214490	40.6815344	-73.97544103	
Site ID	214491	40.6815344	-73.97544103	
Site ID	214487	40.6815344	-73.97544103	
Spill Number/Closed Date	9005782 / 1990-10-29	40.6815344	-73.97544103	
Spill Date	1990-08-24	40.6815344	-73.97544103	
EPA Id	NYP004407276	40.68021011	-73.95648424	NYP004407276
EPA ID	NYP004407276	40.68021011	-73.95648424	NYP004407276
Facility Id	2-612435	40.68079145	-73.95097458	
Facility Id	2-608488	40.67930812	-73.94702296	
Spill Number/Closed Date	0210130 / 2008-02-14	40.67152597	-73.96258288	
Spill Number/Closed Date	0901162 / 2009-05-18	40.67152597	-73.96258288	
Spill Date	2003-01-06	40.67152597	-73.96258288	
Spill Date	2009-04-28	40.67152597	-73.96258288	
Site ID	284899	40.67152597	-73.96258288	
Site ID	413132	40.67152597	-73.96258288	
Site ID	284900	40.67152597	-73.96258288	
Spill Number/Closed Date	0212402 / 2007-05-23	40.67152597	-73.96258288	
Spill Date	2003-03-17	40.67152597	-73.96258288	
Spill Number/Closed Date	0010842 / 2001-05-30	40.67191966	-73.96209663	
Spill Date	2001-01-02	40.67191966	-73.96209663	
Site ID	116073	40.67191966	-73.96209663	
Site ID	592841	40.67191966	-73.96209663	
Spill Number/Closed Date	1904836 / 2020-07-09	40.67191966	-73.96209663	
Spill Date	2019-08-06	40.67191966	-73.96209663	
		40.67191966	-73.96209663	
EPA Id	NYD098841810	40.67883366	-73.96925679	NYD098841810
EPA ID	NYP004655874	40.6793003	-73.94580734	
EPA ID	NYP004415751	40.67797075	-73.96947937	
Generator EPA Id	NYP004415451	40.67797075	-73.96947937	
Site ID	67172	40.67597638	-73.97079772	
Spill Number/Closed Date	0210906 / 2005-05-06	40.67597638	-73.97079772	
Spill Date	2003-01-30	40.67597638	-73.97079772	
EPA ID	NYP004599502	40.67870592	-73.96864727	
EPA Id	NYP004429338	40.68131282	-73.95256687	NYP004429338
EPA ID	NYP004429338	40.68131282	-73.95256687	NYP004429338
Facility Id	2-612512	40.68372933	-73.96408271	

EPA Id	NYP004416103	40.67849475	-73.96897258	NYP004416103
EPA ID	NYP004416103	40.67849475	-73.96897258	
		40.69146314	-73.95431325	
		40.69146314	-73.95431325	
EPA ID	NYP004750865	40.67861207	-73.96819869	
EPA Id	NYP004750865	40.67861207	-73.96819869	
Registry ID:	110067702935	40.67861207	-73.96819869	NYP004750865
EPA Id	NYP004750865	40.67861207	-73.96819869	NYP004750865
Registry ID	110067702935	40.67861207	-73.96819869	NYP004750865
Registry ID:	110063826720	40.67837483	-73.9683973	NYP004568754
EPA Id	NYP004568754	40.67837483	-73.9683973	NYP004568754
EPA ID	NYP004568754	40.67837483	-73.9683973	
Site ID	236605	40.68364331	-73.95176216	
Spill Number/Closed Date	0310575 / 2004-06-07	40.68364331	-73.95176216	
Spill Date	2003-12-12	40.68364331	-73.95176216	
Spill Number/Closed Date	2300036 / 2023-05-15	40.68234513	-73.96332594	
Spill Date	2023-04-02	40.68234513	-73.96332594	
Site ID	649789	40.68234513	-73.96332594	
Facility Id	2-609343	40.67592945	-73.95296066	
		40.68028571	-73.95566584	
EPA Id	NYP004415196	40.67771526	-73.9682569	NYP004415196
EPA ID	NYP004415196	40.67771526	-73.9682569	NYP004415196
		40.67631008	-73.98344015	
EPA plant ID:	110019747737	40.67954796	-73.97453703	NYD980789564
EPA Id	NYD980789564	40.67954796	-73.97453703	NYD980789564
Facility Id	2-6103-00248	40.67954796	-73.97453703	NYD980789564
EPA ID	NYD980789564	40.67954796	-73.97453703	NYD980789564
EPA ID	NYP005173695	40.67954796	-73.97453703	NYD980789564
Site Code	465470	40.67954796	-73.97453703	NYD980789564
Site Code	465470	40.67954796	-73.97453703	NYD980789564
Site Code	477008	40.67954796	-73.97453703	
Site Code	465470	40.67954796	-73.97453703	
EPA Id	NYP004408837	40.68033003	-73.95447419	NYP004408837
EPA ID	NYP004408837	40.68033003	-73.95447419	NYP004408837
Spill Number/Closed Date	0311929 / 2004-07-20	40.67325715	-73.96779805	
Spill Number/Closed Date	0311930 / 2004-01-27	40.67325715	-73.96779805	
Spill Date	2004-01-23	40.67325715	-73.96779805	
Site ID	199763	40.67325715	-73.96779805	
Site ID	199764	40.67325715	-73.96779805	
Site ID	199765	40.67325715	-73.96779805	
Spill Number/Closed Date	0311954 / 2004-01-27	40.67325715	-73.96779805	
Spill Date	2004-01-23	40.67325715	-73.96779805	
EPA ID	NYP004405015	40.67761359	-73.96776038	
Site ID	149233	40.67145557	-73.9598503	
Spill Number/Closed Date	8903427 / 1989-10-01	40.67145557	-73.9598503	
Spill Date	1989-07-05	40.67145557	-73.9598503	
EPA ID	NYP004623252	40.67798378	-73.96722962	
		40.68131804	-73.96313076	

Spill Number/Closed Date	0807451 / 2010-05-05	40.67922209	-73.9511047	
Spill Date	2008-10-02	40.67922209	-73.9511047	
Site ID	404800	40.67922209	-73.9511047	
EPA ID	NYP004660254	40.67922209	-73.9511047	
Spill Number/Closed Date	1003315 / 2010-07-16	40.67922209	-73.9511047	
Spill Date	2010-06-24	40.67922209	-73.9511047	
Site ID	436533	40.67922209	-73.9511047	
		40.68128154	-73.96312391	
		40.68124504	-73.96311706	
		40.68120594	-73.96311021	
Facility Id	2-344273	40.67801768	-73.96672283	
		40.67801768	-73.96672283	
Spill Number/Closed Date	0230015 / 2000-05-02	40.67806721	-73.9670858	
Spill Date	1995-12-25	40.67806721	-73.9670858	
Site ID	228478	40.67806721	-73.9670858	
Site ID	94412	40.67806721	-73.9670858	
Spill Number/Closed Date	9110236 / 2000-04-28	40.67806721	-73.9670858	
Spill Date	1991-12-30	40.67806721	-73.9670858	
		40.68116423	-73.96310337	
EPA ID	NYP004710521	40.67748585	-73.96713716	
		40.68111209	-73.96309309	
EPA ID	NYP004775169	40.68192804	-73.95719991	
Registry ID:	110069688485	40.68192804	-73.95719991	NYP004775169
EPA Id	NYP004775169	40.68192804	-73.95719991	NYP004775169
Registry ID	110069688485	40.68192804	-73.95719991	NYP004775169
EPA Id	NYP004775169	40.68192804	-73.95719991	
EPA Id	NYR000239517	40.6826032	-73.96085704	NYR000239517
Registry ID:	110004479500	40.67793165	-73.96652764	NYD986980274
EPA Id	NYD986980274	40.67793165	-73.96652764	NYD986980274
Registry ID	110004479500	40.67793165	-73.96652764	NYD986980274
EPA ID	NYD986980274	40.67793165	-73.96652764	NYD986980274
		40.68104432	-73.96305885	
		40.6826032	-73.96085704	
Facility Id	2-341479	40.67745978	-73.96701389	
EPA ID	NYP004406047	40.67708958	-73.96702074	
Registry ID:	110067697512	40.68174034	-73.96374371	NYP004747093
EPA Id	NYP004747093	40.68174034	-73.96374371	NYP004747093
Registry ID	110067697512	40.68174034	-73.96374371	NYP004747093
EPA ID	NYP004747093	40.68174034	-73.96374371	
Registry ID:	110067683509	40.68121898	-73.9542927	NYP004737243
EPA Id	NYP004737243	40.68121898	-73.9542927	NYP004737243
Registry ID	110067683509	40.68121898	-73.9542927	NYP004737243
EPA Id	NYP004737243	40.68121898	-73.9542927	
EPA ID	NYP004737243	40.68121898	-73.9542927	
Site ID	262270	40.67801507	-73.9734755	
Spill Number/Closed Date	9610245 / 1997-07-03	40.67801507	-73.9734755	
Spill Date	1996-11-15	40.67801507	-73.9734755	
EPA ID	NYP004406054	40.67700876	-73.96662695	

Site ID	469296	40.677319	-73.96632903	
Spill Number/Closed Date	1206302 / 2017-08-08	40.677319	-73.96632903	
Spill Date	2012-09-26	40.677319	-73.96632903	
Site ID	315066	40.67320501	-73.96767477	
Spill Number/Closed Date	9610847 / 1996-12-03	40.67320501	-73.96767477	
Spill Date	1996-12-03	40.67320501	-73.96767477	
Spill Number/Closed Date	0900770 / 2010-01-04	40.67995724	-73.9520635	
Spill Date	2009-04-21	40.67995724	-73.9520635	
Site ID	412724	40.67995724	-73.9520635	
EPA Id	NYR000011122	40.67889362	-73.94669765	NYR000011122
EPA ID	NYR000011122	40.67889362	-73.94669765	NYR000011122
		40.67889362	-73.94669765	NYR000011122
		40.67889362	-73.94669765	
		40.68313238	-73.98067675	
		40.68313238	-73.98067675	
Spill Number/Closed Date	9905878 / 1999-11-09	40.68311153	-73.9815431	
Spill Number/Closed Date	9906765 / 1999-11-09	40.68311153	-73.9815431	
Spill Date	1999-08-17	40.68311153	-73.9815431	
Spill Date	1999-09-07	40.68311153	-73.9815431	
Site ID	292811	40.68311153	-73.9815431	
Site ID	292812	40.68311153	-73.9815431	
		40.68311153	-73.9815431	
Site ID	307949	40.67707394	-73.96603797	
Spill Number/Closed Date	8912288 / 1990-03-28	40.67707394	-73.96603797	
Spill Date	1990-03-26	40.67707394	-73.96603797	
Facility Id	2-606871	40.68269183	-73.96048379	
Site ID	185057	40.67319197	-73.96565103	
Spill Number/Closed Date	9713760 / 1998-04-15	40.67319197	-73.96565103	
Spill Date	1998-03-10	40.67319197	-73.96565103	
Spill Number/Closed Date	9601826 / 1996-05-10	40.67789775	-73.96456896	
Spill Date	1996-02-01	40.67789775	-73.96456896	
Site ID	148739	40.67789775	-73.96456896	
EPA ID	NYP004150520	40.67778826	-73.96426077	
EPA ID	NYP004720835	40.68728486	-73.98125203	
		40.68728486	-73.98125203	
EPA Id	NYP003663275	40.67778826	-73.96426077	NYP003663275
EPA ID	NYP003663275	40.67778826	-73.96426077	NYP003663275
Facility Id	2-098167	40.67674285	-73.96512369	
		40.68249111	-73.95570693	
Facility Id	2-602382	40.68249111	-73.95570693	
Site ID	452979	40.68249111	-73.95570693	
Spill Number/Closed Date	1105327 / 2011-09-15	40.68249111	-73.95570693	
Spill Date	2011-08-10	40.68249111	-73.95570693	
EPA ID	NYP004739538	40.67674024	-73.96510314	
EPA Id	NYP004739538	40.67674024	-73.96510314	
Registry ID:	110067687444	40.67674024	-73.96510314	NYP004739538
EPA Id	NYP004739538	40.67674024	-73.96510314	NYP004739538
Registry ID	110067687444	40.67674024	-73.96510314	NYP004739538

EPA Id	NYP004315636	40.67635961	-73.96647285	NYP004315636
Spill Number/Closed Date	0330012 / 2003-11-12	40.67012326	-73.95740879	
Spill Date	2003-06-09	40.67012326	-73.95740879	
Site ID	213135	40.67012326	-73.95740879	
Site ID	232005	40.67012326	-73.95740879	
Spill Number/Closed Date	0211889 / 2003-11-12	40.67012326	-73.95740879	
Spill Date	2003-03-03	40.67012326	-73.95740879	
Facility Id	2-608394	40.68194889	-73.95726155	
EPA Id	NYP004420204	40.67994942	-73.9519231	NYP004420204
EPA ID	NYP004420204	40.67994942	-73.9519231	NYP004420204
		40.67986861	-73.9647162	
Registry ID:	110069663830	40.67698269	-73.9647025	NYP004804522
EPA Id	NYP004804522	40.67698269	-73.9647025	NYP004804522
Registry ID	110069663830	40.67698269	-73.9647025	NYP004804522
EPA ID	NYP004804522	40.67698269	-73.9647025	
EPA Id	NYP004804522	40.67698269	-73.9647025	
EPA Id	NYR000223677	40.6762449	-73.96592155	NYR000223677
Registry ID:	110066948717	40.6762449	-73.96592155	NYR000223677
Registry ID	110066948717	40.6762449	-73.96592155	NYR000223677
		40.6762449	-73.96592155	
Registry ID:	110058875640	40.67758752	-73.96308624	NYP004311445
EPA Id	NYP004311445	40.67758752	-73.96308624	NYP004311445
Registry ID	110058875640	40.67758752	-73.96308624	NYP004311445
EPA ID	NYP004311445	40.67758752	-73.96308624	NYP004311445
EPA ID	NYP004806113	40.6769462	-73.96453129	
Spill Number/Closed Date	0408678 / 2005-04-29	40.68086183	-73.94949871	
Spill Date	2004-11-05	40.68086183	-73.94949871	
Site ID	333415	40.68086183	-73.94949871	
Site ID	81207	40.67030055	-73.95662463	
Spill Number/Closed Date	0311838 / 2006-01-05	40.67030055	-73.95662463	
Spill Date	2004-01-21	40.67030055	-73.95662463	
		40.67688363	-73.96444911	
Registry ID:	110063778381	40.6759112	-73.96589073	NYP004523098
EPA Id	NYP004523098	40.6759112	-73.96589073	NYP004523098
EPA ID	NYP004523098	40.6759112	-73.96589073	
EPA Id	NYP004418281	40.67723036	-73.96316158	NYP004418281
EPA ID	NYP004418281	40.67723036	-73.96316158	NYP004418281
EPA Id	NYR000189340	40.68270747	-73.9603434	
EPA Id	NYR000189340	40.68270747	-73.9603434	NYR000189340
EPA ID	NYR000189340	40.68270747	-73.9603434	NYR000189340
EPA Id	NYP004417283	40.6775067	-73.96270957	NYP004417283
EPA ID	NYP004417283	40.6775067	-73.96270957	NYP004417283
Registry ID:	110063842310	40.68173513	-73.95205665	NYP004566055
EPA Id	NYP004566055	40.68173513	-73.95205665	NYP004566055
EPA ID	NYP004566055	40.68173513	-73.95205665	
Spill Number/Closed Date	9611610 / 1996-12-30	40.67723558	-73.96296982	
Spill Date	1996-12-22	40.67723558	-73.96296982	
Site ID	223316	40.67723558	-73.96296982	

EPA ID	NYP004524252	40.67584602	-73.96558597	
EPA Id	NYP004524252	40.67584602	-73.96558597	NYP004524252
EPA ID	NYP004525252	40.67584602	-73.96558597	
Facility Id	2-467057	40.67651864	-73.96426762	
Site ID	242497	40.68696164	-73.96834251	
Spill Number/Closed Date	8909323 / 1989-12-24	40.68696164	-73.96834251	
Spill Date	1989-12-23	40.68696164	-73.96834251	
EPA ID	NYP004564662	40.67958967	-73.95191968	
EPA Id	NYP004564662	40.67958967	-73.95191968	NYP004564662
Registry ID:	110058875837	40.68389877	-73.96005576	NYP004311635
EPA Id	NYP004311635	40.68389877	-73.96005576	NYP004311635
Registry ID	110058875837	40.68389877	-73.96005576	NYP004311635
EPA ID	NYP004311635	40.68389877	-73.96005576	NYP004311635
EPA Id	NYP004816383	40.68092179	-73.94942338	NYP004816383
EPA ID	NYP004816383	40.68092179	-73.94942338	
EPA Id	NYP004816383	40.68092179	-73.94942338	
EPA ID	NYP004524245	40.67580692	-73.96539763	
EPA Id	NYP004524245	40.67580692	-73.96539763	NYP004524245
Facility Id	2-608556	40.67648214	-73.96408956	
Facility Id	2-608400	40.67644825	-73.96393204	
EPA ID	NYP004771515	40.67575217	-73.96515108	
EPA ID	NYP004796892	40.67575217	-73.96515108	
EPA Id	NYP004421590	40.67959488	-73.95408382	NYP004421590
EPA ID	NYP004421590	40.67959488	-73.95408382	NYP004421590
EPA Id	NYP004408829	40.68030135	-73.95398794	NYP004408829
EPA ID	NYP004408829	40.68030135	-73.95398794	
EPA Id	NYP004457495	40.67573913	-73.96508945	NYP004457495
EPA ID	NYP004457495	40.67573913	-73.96508945	NYP004457495
EPA Id	NYP004447900	40.67573913	-73.96508945	NYP004447900
EPA ID	NYP004447900	40.67573913	-73.96508945	NYP004447900
EPA ID	NYP004587515	40.67672721	-73.96369577	
EPA ID	NYP004599320	40.67672721	-73.96369577	
EPA Id	NYP004807434	40.67602852	-73.96468196	
Registry ID:	110069674132	40.67602852	-73.96468196	NYP004807434
EPA Id	NYP004807434	40.67602852	-73.96468196	NYP004807434
Registry ID	110069674132	40.67602852	-73.96468196	NYP004807434
EPA ID	NYP004850067	40.67602852	-73.96468196	
EPA ID	NYP004807434	40.67602852	-73.96468196	
Registry ID:	110067683144	40.68204013	-73.95763822	NYP004736849
EPA Id	NYP004736849	40.68204013	-73.95763822	NYP004736849
Registry ID	110067683144	40.68204013	-73.95763822	NYP004736849
EPA Id	NYP004736849	40.68204013	-73.95763822	
EPA ID	NYP004736849	40.68204013	-73.95763822	
EPA Id	NYP004771523	40.67567135	-73.96476756	NYP004771523
EPA Id	NYP004771531	40.67567135	-73.96476756	NYP004771531
EPA Id	NYP004771531	40.67567135	-73.96476756	
EPA ID	NYP004771531	40.67567135	-73.96476756	
EPA Id	NYP004409892	40.67693316	-73.96178159	NYP004409892

EPA ID	NYP004409892	40.67693316	-73.96178159	NYP004409892
Registry ID:	110069642710	40.68436277	-73.96224045	NYP004800140
EPA Id	NYP004800140	40.68436277	-73.96224045	NYP004800140
Registry ID	110069642710	40.68436277	-73.96224045	NYP004800140
Spill Number/Closed Date	0006022 / 2001-12-13	40.68436277	-73.96224045	
Spill Date	2000-08-21	40.68436277	-73.96224045	
Site ID	330294	40.68436277	-73.96224045	
EPA ID	NYP004800790	40.68436277	-73.96224045	
EPA Id	NYP004800140	40.68436277	-73.96224045	
Spill Number/Closed Date	0912868 / 2010-03-11	40.68545759	-73.97112987	
Spill Number/Closed Date	0912601 / 2010-06-14	40.68545759	-73.97112987	
Spill Number/Closed Date	1011048 / 2011-02-18	40.68545759	-73.97112987	
Spill Date	2010-03-11	40.68545759	-73.97112987	
Spill Date	2010-03-03	40.68545759	-73.97112987	
Spill Date	2011-01-31	40.68545759	-73.97112987	
Site ID	425781	40.68545759	-73.97112987	
Site ID	425502	40.68545759	-73.97112987	
Site ID	444671	40.68545759	-73.97112987	
Site ID	206800	40.68545759	-73.97112987	
Spill Number/Closed Date	0209163 / 2006-06-06	40.68545759	-73.97112987	
Spill Date	2002-12-06	40.68545759	-73.97112987	
Spill Number/Closed Date	9100536 / 1995-06-07	40.68607016	-73.96742823	
Spill Date	1991-04-14	40.68607016	-73.96742823	
Site ID	191085	40.68607016	-73.96742823	
Site ID	262029	40.68607016	-73.96742823	
Spill Number/Closed Date	9012611 / 2004-01-12	40.68607016	-73.96742823	
Spill Date	1991-03-08	40.68607016	-73.96742823	
EPA Id	NYP004408969	40.67707655	-73.96085704	NYP004408969
EPA ID	NYP004408969	40.67707655	-73.96085704	NYP004408969
Registry ID:	110063842338	40.68137799	-73.95198131	NYP004566071
EPA Id	NYP004566071	40.68137799	-73.95198131	NYP004566071
EPA ID	NYP004566071	40.68137799	-73.95198131	
Site ID	183388	40.68570523	-73.96744877	
Spill Number/Closed Date	9813604 / 1999-03-05	40.68570523	-73.96744877	
Spill Date	1999-02-07	40.68570523	-73.96744877	
EPA Id	NYP004409868	40.67678977	-73.96105907	NYP004409868
EPA ID	NYP004409868	40.67678977	-73.96105907	NYP004409868
EPA Id	NYP004530143	40.67677674	-73.96099401	NYP004530143
EPA ID	NYP004530143	40.67677674	-73.96099401	
EPA Id	NYP004883910	40.67611194	-73.96231921	NYP004883910
EPA Id	NYP004883910	40.67611194	-73.96231921	
EPA ID	NYP004534871	40.67675328	-73.96086046	
EPA Id	NYP004534871	40.67675328	-73.96086046	NYP004534871
Site ID	343689	40.67645868	-73.96219593	
Spill Number/Closed Date	0500649 / 2006-05-30	40.67645868	-73.96219593	
Spill Date	2005-04-15	40.67645868	-73.96219593	
Facility Id	2-402230	40.67645868	-73.96219593	
Site ID	221340	40.68494407	-73.9694691	

Spill Number/Closed Date	9212121 / 1993-01-25	40.68494407	-73.9694691	
Spill Date	1993-01-20	40.68494407	-73.9694691	
Registry ID:	110058875935	40.68525427	-73.96643519	NYP004311759
EPA Id	NYP004311759	40.68525427	-73.96643519	NYP004311759
Registry ID	110058875935	40.68525427	-73.96643519	NYP004311759
EPA ID	NYP004311759	40.68525427	-73.96643519	NYP004311759
Facility Id	2-098248	40.68532465	-73.96702074	
EPA ID	NYP004409876	40.67699573	-73.96046667	
EPA Id	NYP004409876	40.67699573	-73.96046667	NYP004409876
Site ID	374657	40.67638829	-73.96186378	
Spill Number/Closed Date	0610260 / 2007-01-11	40.67638829	-73.96186378	
Spill Date	2006-12-08	40.67638829	-73.96186378	
Facility Id	2-237213	40.6754315	-73.9636444	
Site ID	327341	40.6754315	-73.9636444	
Spill Number/Closed Date	9803013 / 2003-03-10	40.6754315	-73.9636444	
Spill Date	1998-06-08	40.6754315	-73.9636444	
EPA ID	NYP004658415	40.67666985	-73.9604701	
Spill Number/Closed Date	1505647 / 2015-10-23	40.67666985	-73.9604701	
Spill Date	2015-08-26	40.67666985	-73.9604701	
Site ID	513030	40.67666985	-73.9604701	
Facility Id	2-601892	40.68294469	-73.96148026	
EPA Id	NYP004880916	40.68187329	-73.954166	NYP004880916
EPA Id	NYP004880916	40.68187329	-73.954166	
Site ID	69107	40.68136496	-73.9620076	
Spill Number/Closed Date	9101804 / 1991-05-15	40.68136496	-73.9620076	
Spill Date	1991-05-15	40.68136496	-73.9620076	
Spill Number/Closed Date	1407076 / 2014-10-07	40.67632572	-73.96157271	
Spill Date	2014-10-06	40.67632572	-73.96157271	
Site ID	500575	40.67632572	-73.96157271	
EPA ID	NYP004541769	40.68440187	-73.96894518	
EPA Id	NYP004541769	40.68440187	-73.96894518	NYP004541769
Spill Number/Closed Date	0313314 / 2004-03-05	40.67697227	-73.96014479	
Spill Date	2004-03-04	40.67697227	-73.96014479	
Site ID	81375	40.67697227	-73.96014479	
Facility Id	2-606276	40.67697227	-73.96014479	
		40.68505877	-73.96738714	
Registry ID:	110058875604	40.68308546	-73.96198705	NYP004311403
EPA Id	NYP004311403	40.68308546	-73.96198705	NYP004311403
Registry ID	110058875604	40.68308546	-73.96198705	NYP004311403
EPA ID	NYP004311403	40.68308546	-73.96198705	NYP004311403
Facility Id	2-608753	40.684918	-73.96735974	
Spill Number/Closed Date	9900442 / 2002-06-11	40.6759477	-73.96155217	
Spill Date	1999-04-13	40.6759477	-73.96155217	
Site ID	149284	40.6759477	-73.96155217	
EPA ID	NYP004493466	40.6759477	-73.96155217	
Registry ID:	110063774492	40.6759477	-73.96155217	NYP004493466
EPA Id	NYP004493466	40.6759477	-73.96155217	NYP004493466
Facility Id	2-253146	40.68478245	-73.96691459	

Facility Id	2-456837	40.67523075	-73.96269245	
Registry ID:	110058875908	40.68491279	-73.96497987	NYP004311726
EPA Id	NYP004311726	40.68491279	-73.96497987	NYP004311726
Registry ID	110058875908	40.68491279	-73.96497987	NYP004311726
EPA ID	NYP004311726	40.68491279	-73.96497987	NYP004311726
Spill Number/Closed Date	0509134 / 2005-11-21	40.67625272	-73.96123029	
Spill Date	2005-10-31	40.67625272	-73.96123029	
Site ID	354856	40.67625272	-73.96123029	
Spill Number/Closed Date	1903555 / 2023-08-03	40.66695532	-73.95899423	
Spill Date	2019-07-08	40.66695532	-73.95899423	
Site ID	591519	40.66695532	-73.95899423	
Facility Id	2-000158	40.66695532	-73.95899423	
Site ID	499883	40.66695532	-73.95899423	
Site ID	108983	40.66695532	-73.95899423	
Spill Number/Closed Date	1406415 / 2015-01-29	40.66695532	-73.95899423	
Spill Number/Closed Date	9903240 / 1999-08-10	40.66695532	-73.95899423	
Spill Date	2014-09-16	40.66695532	-73.95899423	
Spill Date	1999-06-21	40.66695532	-73.95899423	
CBS Number	2-000158	40.66695532	-73.95899423	
Facility Status	Unregulated/Closed	40.66695532	-73.95899423	
		40.66695532	-73.95899423	
		40.68160479	-73.94338638	
		40.68160479	-73.94338638	
Spill Number/Closed Date	9414243 / 1995-01-27	40.68304114	-73.95033081	
Spill Date	1995-01-27	40.68304114	-73.95033081	
Site ID	99779	40.68304114	-73.95033081	
Site ID	99778	40.68304114	-73.95033081	
Spill Number/Closed Date	9412982 / 1994-12-29	40.68304114	-73.95033081	
Spill Date	1994-12-29	40.68304114	-73.95033081	
Facility Id	2-276189	40.68449572	-73.96733577	
Facility Id	2-601138	40.67618494	-73.96091183	
EPA Id	NYP004748497	40.67581995	-73.96095292	
EPA ID	NYP004748497	40.67581995	-73.96095292	
Registry ID:	110067699798	40.67581995	-73.96095292	NYP004748497
EPA Id	NYP004748497	40.67581995	-73.96095292	NYP004748497
Registry ID	110067699798	40.67581995	-73.96095292	NYP004748497
EPA Id	NYP005083829	40.68419073	-73.96813705	NYP005083829
EPA ID	NYP005083829	40.68419073	-73.96813705	
Facility Id	2-607376	40.67616408	-73.9608091	
EPA Id	NYR000139816	40.67459201	-73.96254178	NYR000139816
EPA Id	NYR000139816	40.67459201	-73.96254178	NYR000139816
EPA ID	NYR000139816	40.67459201	-73.96254178	NYR000139816
Generator EPA Id	NYP005144829	40.68320798	-73.9711059	
EPA Id	NYP005086030	40.68413338	-73.96812336	NYP005086030
EPA ID	NYP005086030	40.68413338	-73.96812336	
EPA Id	NYR000087742	40.68413338	-73.96812336	NYR000087742
EPA ID	NYR000087742	40.68413338	-73.96812336	NYR000087742
Facility Id	2-610556	40.68413338	-73.96812336	

		40.68413338	-73.96812336	
EPA ID	NYP004574752	40.68397176	-73.96576745	
EPA Id	NYP004574752	40.68397176	-73.96576745	NYP004574752
Spill Number/Closed Date	0703359 / 2010-12-20	40.68165432	-73.974787	
Spill Date	2007-06-06	40.68165432	-73.974787	
Site ID	383274	40.68165432	-73.974787	
Site ID	337764	40.68165432	-73.974787	
Spill Number/Closed Date	0412319 / 2005-08-05	40.68165432	-73.974787	
Spill Date	2005-02-18	40.68165432	-73.974787	
Registry ID:	110063825339	40.68250154	-73.95587129	NYP004568333
EPA Id	NYP004568333	40.68250154	-73.95587129	NYP004568333
Facility Id	2-334820	40.68404736	-73.97079087	
Registry ID:	110019794187	40.67910478	-73.95867578	110019794187
Registry ID	110019794187	40.67910478	-73.95867578	110019794187
EPA Id	NYR000199935	40.67910478	-73.95867578	NYR000199935
EPA ID	NYR000199935	40.67910478	-73.95867578	NYR000199935
Facility Id	2-601759	40.67910478	-73.95867578	
Registry ID:	110058875711	40.68431585	-73.96479496	NYP004311510
EPA Id	NYP004311510	40.68431585	-73.96479496	NYP004311510
Registry ID	110058875711	40.68431585	-73.96479496	NYP004311510
EPA ID	NYP004311510	40.68431585	-73.96479496	NYP004311510
Facility Id	2-304778	40.68401608	-73.96717825	
EPA Id	NYP004234803	40.68376843	-73.95928872	NYP004234803
EPA ID	NYP004234803	40.68376843	-73.95928872	NYP004234803
Site ID	510401	40.68391702	-73.96679816	
Spill Number/Closed Date	1504072 / 2015-09-29	40.68391702	-73.96679816	
Spill Date	2015-07-16	40.68391702	-73.96679816	
Spill Number/Closed Date	8907823 / 1989-11-08	40.6760963	-73.96049407	
Spill Date	1989-11-07	40.6760963	-73.96049407	
Site ID	182539	40.6760963	-73.96049407	
EPA Id	NYP004423653	40.67509257	-73.95302914	NYP004423653
EPA ID	NYP004423653	40.67509257	-73.95302914	NYP004423653
		40.68279611	-73.95022808	
EPA Id	NYP004527628	40.67573131	-73.96053516	NYP004527628
EPA ID	NYP004527628	40.67573131	-73.96053516	
Facility Id	2-610716	40.67632572	-73.95882644	
		40.68074192	-73.96103168	
EPA ID	NYP004622981	40.67635179	-73.95873056	
Site ID	63178	40.68233209	-73.97054432	
Site ID	250505	40.68233209	-73.97054432	
Site ID	146593	40.68233209	-73.97054432	
Spill Number/Closed Date	0201138 / 2017-04-04	40.68233209	-73.97054432	
Spill Number/Closed Date	9513597 / 1996-02-01	40.68233209	-73.97054432	
Spill Number/Closed Date	9010635 / 1994-09-08	40.68233209	-73.97054432	
Spill Date	2002-04-30	40.68233209	-73.97054432	
Spill Date	1996-01-26	40.68233209	-73.97054432	
Spill Date	1991-01-04	40.68233209	-73.97054432	
Facility Id	2-474487	40.68233209	-73.97054432	

		40.68233209	-73.97054432	
		40.69329284	-73.96588045	
		40.68076538	-73.9495672	
Registry ID:	110004498302	40.68076538	-73.9495672	NYD987022613
EPA Id	NYD987022613	40.68076538	-73.9495672	NYD987022613
Registry ID	110004498302	40.68076538	-73.9495672	NYD987022613
EPA ID	NYD987022613	40.68076538	-73.9495672	NYD987022613
Facility Id	2-6104-00806	40.68076538	-73.9495672	
EPA Id	NYP004430229	40.67655253	-73.95810735	NYP004430229
EPA ID	NYP004430229	40.67655253	-73.95810735	NYP004430229
EPA Id	NYP004145793	40.68348951	-73.96774326	NYP004145793
EPA Id	NYP004145710	40.68348951	-73.96774326	NYP004145710
EPA ID	NYP004145710	40.68348951	-73.96774326	NYP004145710
		40.68260581	-73.96850003	
Facility Id	2-611655	40.68377886	-73.96671255	
EPA ID	NYP004708285	40.67538457	-73.96163093	
EPA ID	NYP004655015	40.67538457	-73.96163093	
Registry ID:	110063785818	40.67555924	-73.96333964	NYP004534913
EPA Id	NYP004534913	40.67555924	-73.96333964	NYP004534913
EPA Id	NYP005122627	40.67605198	-73.96028861	NYP005122627
EPA ID	NYP005122627	40.67605198	-73.96028861	
Spill Number/Closed Date	9415003 / 1995-03-15	40.67630486	-73.95849086	
Spill Number/Closed Date	9510593 / 1996-11-22	40.67630486	-73.95849086	
Spill Date	1995-02-15	40.67630486	-73.95849086	
Spill Date	1995-11-22	40.67630486	-73.95849086	
Site ID	101179	40.67630486	-73.95849086	
Site ID	101180	40.67630486	-73.95849086	
Site ID	251841	40.67630486	-73.95849086	
Site ID	119820	40.67630486	-73.95849086	
Site ID	267376	40.67630486	-73.95849086	
Spill Number/Closed Date	9416993 / 1995-02-25	40.67630486	-73.95849086	
Spill Number/Closed Date	9415043 / 1995-02-25	40.67630486	-73.95849086	
Spill Number/Closed Date	9414991 / 1995-03-15	40.67630486	-73.95849086	
Spill Date	1995-02-07	40.67630486	-73.95849086	
Spill Date	1995-02-14	40.67630486	-73.95849086	
Facility Id	2-288047	40.67602591	-73.96016534	
Spill Number/Closed Date	0210395 / 2003-02-26	40.67651604	-73.95792928	
Spill Date	2003-01-14	40.67651604	-73.95792928	
Site ID	139319	40.67651604	-73.95792928	
		40.68076538	-73.97376656	
Site ID	375995	40.68076538	-73.97376656	
Site ID	554812	40.68076538	-73.97376656	
Spill Number/Closed Date	0611363 / 2007-02-15	40.68076538	-73.97376656	
Spill Number/Closed Date	1703625 / 2017-10-10	40.68076538	-73.97376656	
Spill Date	2007-01-12	40.68076538	-73.97376656	
Spill Date	2017-07-14	40.68076538	-73.97376656	
Registry ID:	110056509363	40.68270226	-73.95021096	NYP004311056
EPA Id	NYP004311056	40.68270226	-73.95021096	NYP004311056

Registry ID	110056509363	40.68270226	-73.95021096	NYP004311056
EPA ID	NYP004311056	40.68270226	-73.95021096	NYP004311056
Registry ID:	110056509559	40.68358075	-73.96464429	NYP004312666
EPA Id	NYP004312666	40.68358075	-73.96464429	NYP004312666
Registry ID	110056509559	40.68358075	-73.96464429	NYP004312666
EPA ID	NYP004312666	40.68358075	-73.96464429	NYP004312666
EPA ID	NYP004860151	40.68333571	-73.95913805	
Spill Number/Closed Date	9705043 / 2005-01-14	40.68122419	-73.97368096	
Spill Date	1997-07-28	40.68122419	-73.97368096	
Site ID	85985	40.68122419	-73.97368096	
Site ID	240961	40.68122419	-73.97368096	
Site ID	240962	40.68122419	-73.97368096	
Spill Number/Closed Date	0102628 / 2011-07-29	40.68122419	-73.97368096	
Spill Number/Closed Date	0109974 / 2004-04-30	40.68122419	-73.97368096	
Spill Date	2001-06-08	40.68122419	-73.97368096	
Spill Date	2002-01-16	40.68122419	-73.97368096	
Spill Number/Closed Date	0709996 / 2007-12-20	40.68055422	-73.94951583	
Spill Date	2007-12-18	40.68055422	-73.94951583	
Site ID	391192	40.68055422	-73.94951583	
Facility Id	2-602840	40.68345562	-73.9646169	
Facility Id	2-345296	40.68166475	-73.9559569	
EPA Id	NYP004485553	40.67564788	-73.96014479	NYP004485553
EPA ID	NYP004485553	40.67564788	-73.96014479	
EPA ID	NYP004536264	40.68154744	-73.96162408	
Registry ID:	110063789985	40.68154744	-73.96162408	NYP004536264
EPA Id	NYP004536264	40.68154744	-73.96162408	NYP004536264
EPA Id	NYP004493474	40.67567917	-73.96007973	NYP004493474
EPA ID	NYP004493474	40.67567917	-73.96007973	
EPA ID	NYP004973630	40.68168299	-73.97075662	
EPA Id	NYR000011114	40.68249893	-73.95525835	NYR000011114
Registry ID:	110004517112	40.68249893	-73.95525835	NYR000011114
Registry ID	110004517112	40.68249893	-73.95525835	NYR000011114
EPA ID	NYR000011114	40.68249893	-73.95525835	NYR000011114
Spill Number/Closed Date	0413132 / 2005-03-18	40.68249893	-73.95525835	
Spill Number/Closed Date	1407344 / 2014-12-17	40.68249893	-73.95525835	
Spill Date	2005-03-17	40.68249893	-73.95525835	
Spill Date	2014-10-15	40.68249893	-73.95525835	
Site ID	338981	40.68249893	-73.95525835	
Site ID	500853	40.68249893	-73.95525835	
Site ID	108015	40.68249893	-73.95525835	
Spill Number/Closed Date	9809350 / 2003-10-09	40.68249893	-73.95525835	
Spill Date	1998-10-26	40.68249893	-73.95525835	
		40.68249893	-73.95525835	
Facility Id	2-356026	40.68249893	-73.95525835	
Site ID	140844	40.68132846	-73.96182269	
Spill Number/Closed Date	9414242 / 1995-01-27	40.68132846	-73.96182269	
Spill Date	1995-01-27	40.68132846	-73.96182269	
Facility Id	2-606495	40.68713889	-73.98221083	

Site ID	299842	40.68713889	-73.98221083	
Site ID	299843	40.68713889	-73.98221083	
Spill Number/Closed Date	0104574 / 2008-11-26	40.68713889	-73.98221083	
Spill Number/Closed Date	0209832 / 2003-09-30	40.68713889	-73.98221083	
Spill Date	2001-07-30	40.68713889	-73.98221083	
Spill Date	2002-12-27	40.68713889	-73.98221083	
		40.68713889	-73.98221083	
		40.68163607	-73.95601169	
Spill Number/Closed Date	9706894 / 1997-12-31	40.68140928	-73.95002263	
Spill Date	1997-09-10	40.68140928	-73.95002263	
Site ID	224210	40.68140928	-73.95002263	
Site ID	66341	40.68140928	-73.95002263	
Spill Number/Closed Date	9706899 / 1997-12-31	40.68140928	-73.95002263	
Spill Date	1997-09-09	40.68140928	-73.95002263	
		40.68140928	-73.95002263	
Facility Id	2-603152	40.68140928	-73.95002263	
Facility Id	2-609425	40.68404736	-73.96521957	
EPA ID	NYP004597274	40.68391181	-73.96519217	
EPA ID	NYP004796942	40.68316366	-73.95910381	
Spill Number/Closed Date	9509830 / 2004-02-06	40.68312977	-73.96760971	
Spill Date	1995-11-08	40.68312977	-73.96760971	
Site ID	148771	40.68312977	-73.96760971	
		40.68312977	-73.96760971	
EPA ID	NYR000219105	40.69330327	-73.96448677	
		40.69330327	-73.96448677	
		40.67644565	-73.95757658	
		40.68307503	-73.96759944	
		40.68082273	-73.9615282	
Registry ID:	110056509648	40.68100782	-73.94977608	NYP004312930
EPA Id	NYP004312930	40.68100782	-73.94977608	NYP004312930
Registry ID	110056509648	40.68100782	-73.94977608	NYP004312930
EPA ID	NYP004312930	40.68100782	-73.94977608	NYP004312930
EPA Id	NYP004153227	40.68381014	-73.96517163	NYP004153227
EPA ID	NYP004153227	40.68381014	-73.96517163	NYP004153227
EPA plant ID:	110009471838	40.68137017	-73.95553571	NYD981139041
FRS ID:	110002362666	40.68137017	-73.95553571	NYD981139041
EPA Id	NYD981139041	40.68137017	-73.95553571	NYD981139041
EPA ID	NYD981139041	40.68137017	-73.95553571	NYD981139041
		40.68137017	-73.95553571	
Facility Id	2-6103-00204	40.68137017	-73.95553571	
		40.68302029	-73.96758574	
		40.68097393	-73.94976581	
Facility Id	2-608159	40.68354165	-73.95967224	
EPA ID	NYP004586327	40.68285346	-73.95534053	
EPA Id	NYR000173963	40.68256931	-73.96897258	NYR000173963
EPA Id	NYR000173963	40.68256931	-73.96897258	NYR000173963
EPA ID	NYR000173963	40.68256931	-73.96897258	NYR000173963
Facility Id	2-478229	40.68256931	-73.96897258	

EPA Id	NYR000134817	40.68240248	-73.96593867	NYR000134817
Spill Number/Closed Date	9511079 / 1997-11-21	40.68240248	-73.96593867	
Spill Number/Closed Date	9710289 / 1998-01-02	40.68240248	-73.96593867	
Spill Number/Closed Date	1403147 / 2014-06-23	40.68240248	-73.96593867	
Spill Date	1995-12-04	40.68240248	-73.96593867	
Spill Date	1997-12-08	40.68240248	-73.96593867	
Spill Date	2014-06-23	40.68240248	-73.96593867	
Site ID	75439	40.68240248	-73.96593867	
Site ID	75440	40.68240248	-73.96593867	
Site ID	496495	40.68240248	-73.96593867	
Facility Id	2-610793	40.68240248	-73.96593867	
Spill Number/Closed Date	9912177 / 2005-07-05	40.68291341	-73.9675652	
Spill Date	2000-01-21	40.68291341	-73.9675652	
Site ID	330006	40.68291341	-73.9675652	
EPA Id	NYP004422358	40.67519686	-73.96072692	NYP004422358
EPA ID	NYP004422358	40.67519686	-73.96072692	NYP004422358
EPA ID	NYP005069603	40.68290559	-73.95863126	
		40.68187851	-73.96764396	
EPA Id	NYD986992022	40.68187851	-73.96764396	NYD986992022
Registry ID:	110004485646	40.68187851	-73.96764396	NYD986992022
Registry ID	110004485646	40.68187851	-73.96764396	NYD986992022
Spill Number/Closed Date	1104188 / 2012-04-23	40.68187851	-73.96764396	NYD986992022
Spill Number/Closed Date	0503961 / 2005-07-07	40.68187851	-73.96764396	NYD986992022
Spill Date	2011-07-14	40.68187851	-73.96764396	NYD986992022
Spill Date	2005-07-03	40.68187851	-73.96764396	NYD986992022
Site ID	451787	40.68187851	-73.96764396	NYD986992022
Site ID	348673	40.68187851	-73.96764396	NYD986992022
EPA ID	NYD986992022	40.68187851	-73.96764396	NYD986992022
Facility Id	2-609144	40.68290038	-73.96653449	
Site ID	249040	40.68033003	-73.97325977	
Spill Number/Closed Date	0106869 / 2005-10-25	40.68033003	-73.97325977	
Spill Date	2001-10-02	40.68033003	-73.97325977	
		40.6814953	-73.96784599	
		40.67950103	-73.94929326	
EPA Id	NYR000257733	40.67950103	-73.94929326	NYR000257733
Class Code	P	40.67950103	-73.94929326	
Site Code	642303	40.67950103	-73.94929326	
		40.67944889	-73.94936517	
EPA ID	NYP004535654	40.68131543	-73.96175762	
EPA Id	NYP004535654	40.68131543	-73.96175762	NYP004535654
Site ID	267462	40.67550971	-73.95948733	
Site ID	324880	40.67550971	-73.95948733	
Spill Number/Closed Date	8803194 / 2003-03-05	40.67550971	-73.95948733	
Spill Number/Closed Date	8804812 / 2003-03-05	40.67550971	-73.95948733	
Spill Date	1988-07-13	40.67550971	-73.95948733	
Spill Date	1988-08-31	40.67550971	-73.95948733	
		40.67550971	-73.95948733	
		40.67939676	-73.94936859	

		40.67934201	-73.94937544	
EPA ID	NYP003660834	40.68180291	-73.9843784	
		40.68180291	-73.9843784	
		40.68119291	-73.96784941	
Spill Number/Closed Date	9603945 / 1996-07-03	40.68119291	-73.96784941	
Spill Number/Closed Date	0701358 / 2009-10-21	40.68119291	-73.96784941	
Spill Date	1996-06-22	40.68119291	-73.96784941	
Spill Date	2007-05-02	40.68119291	-73.96784941	
Site ID	232177	40.68119291	-73.96784941	
Site ID	380858	40.68119291	-73.96784941	
		40.68119291	-73.96784941	
EPA plant ID:	110004568888	40.68119291	-73.96784941	NYU005001722
EPA Id	NYU005001722	40.68119291	-73.96784941	NYU005001722
Facility Id	2-246875	40.68250154	-73.96645573	
		40.68250154	-73.96645573	
		40.69389231	-73.96367864	
		40.69389231	-73.96367864	
Spill Number/Closed Date	9907576 / 1999-11-30	40.67622144	-73.95650821	
Spill Number/Closed Date	9909314 / 1999-12-02	40.67622144	-73.95650821	
Spill Date	1999-09-23	40.67622144	-73.95650821	
Spill Date	1999-11-01	40.67622144	-73.95650821	
Site ID	70885	40.67622144	-73.95650821	
Site ID	247533	40.67622144	-73.95650821	
EPA ID	NYP004687638	40.67622144	-73.95650821	
EPA Id	NYP005120852	40.68249632	-73.96747959	NYP005120852
EPA ID	NYP005120852	40.68249632	-73.96747959	
Registry ID:	110004335461	40.67931855	-73.96540448	NYD001556273
EPA Id	NYD001556273	40.67931855	-73.96540448	NYD001556273
Registry ID	110004335461	40.67931855	-73.96540448	NYD001556273
		40.67931855	-73.96163435	
		40.67931855	-73.96163435	
		40.67923513	-73.94938571	
		40.69387146	-73.96349031	
		40.67918299	-73.94938914	
EPA Id	NYP004430211	40.6751395	-73.96044955	NYP004430211
EPA ID	NYP004430211	40.6751395	-73.96044955	NYP004430211
EPA Id	NYP004430211	40.6751395	-73.96044955	
EPA Id	NYP004474276	40.68286128	-73.95526862	NYP004474276
EPA ID	NYP004474276	40.68286128	-73.95526862	NYP004474276
EPA Id	NYP004461067	40.68286128	-73.95526862	NYP004461067
EPA ID	NYP004461067	40.68286128	-73.95526862	NYP004461067
EPA Id	NYP004474441	40.68286128	-73.95526862	NYP004474441
EPA ID	NYP004474441	40.68286128	-73.95526862	NYP004474441
EPA ID	NYP004996922	40.68048123	-73.95535765	
		40.67913867	-73.94939256	
EPA ID	NYP004638490	40.68227735	-73.96438062	
EPA Id	NYP004311809	40.68227735	-73.96438062	NYP004311809
EPA ID	NYP004311809	40.68227735	-73.96438062	NYP004311809

EPA ID	NYP004630588	40.68227735	-73.96438062	
EPA ID	NYP004692919	40.68227735	-73.96438062	
EPA ID	NYP004573283	40.68227735	-73.96438062	
EPA Id	NYP004573283	40.68227735	-73.96438062	NYP004573283
		40.68241551	-73.96552433	
		40.68241551	-73.96552433	
		40.68241551	-73.96552433	
		40.67910478	-73.94939598	
EPA ID	NYP005120886	40.68232427	-73.96744192	
EPA Id	NYP005120886	40.68232427	-73.96744192	NYP005120886
EPA Id	NYR000215640	40.68135975	-73.9707669	
EPA Id	NYR000215640	40.68135975	-73.9707669	NYR000215640
EPA ID	NYR000215640	40.68135975	-73.9707669	NYR000215640
EPA Id	NYP004741914	40.68244158	-73.95848059	
EPA ID	NYP004741914	40.68244158	-73.95848059	
Registry ID:	110067690476	40.68244158	-73.95848059	NYP004741914
EPA Id	NYP004741914	40.68244158	-73.95848059	NYP004741914
Registry ID	110067690476	40.68244158	-73.95848059	NYP004741914
EPA Id	NYP004421822	40.67914128	-73.96169599	NYP004421822
EPA ID	NYP004421822	40.67914128	-73.96169599	NYP004421822
Spill Number/Closed Date	0108870 / 2002-05-01	40.67914128	-73.96169599	
Spill Date	2001-12-04	40.67914128	-73.96169599	
Site ID	149766	40.67914128	-73.96169599	
		40.67914128	-73.96169599	
Spill Number/Closed Date	1106484 / 2011-12-28	40.68219915	-73.9663941	
Spill Date	2011-08-30	40.68219915	-73.9663941	
Site ID	454166	40.68219915	-73.9663941	
Facility Id	2-107077	40.68219915	-73.9663941	
		40.67894836	-73.94934462	
EPA Id	NYP004733721	40.67509518	-73.96024067	
EPA ID	NYP004733721	40.67509518	-73.96024067	
EPA Id	NYP004733721	40.67509518	-73.96024067	NYP004733721
		40.68066111	-73.96798296	
		40.68268923	-73.9649422	
Site Code	512855	40.68213137	-73.96740083	
Site Code	512855	40.68213137	-73.96740083	
Site Code	512855	40.68213137	-73.96740083	
		40.68213137	-73.96740083	
Registry ID:	110056507258	40.6807341	-73.97142093	NYP004325866
EPA Id	NYP004325866	40.6807341	-73.97142093	NYP004325866
Registry ID	110056507258	40.6807341	-73.97142093	NYP004325866
EPA ID	NYP004325866	40.6807341	-73.97142093	NYP004325866
EPA ID	NYP005238981	40.6807341	-73.97142093	NYP004325866
		40.68888791	-73.98129312	
		40.68063243	-73.96805487	
		40.6821053	-73.96582224	
Spill Number/Closed Date	9811801 / 1999-03-12	40.68023097	-73.95518644	
Spill Date	1998-12-18	40.68023097	-73.95518644	

Site ID	245164	40.68023097	-73.95518644	
Site ID	101188	40.68023097	-73.95518644	
Spill Number/Closed Date	9811791 / 1999-03-12	40.68023097	-73.95518644	
Spill Date	1998-12-18	40.68023097	-73.95518644	
Facility Id	2-608190	40.6805438	-73.96808569	
EPA Id	NYP004740882	40.67884148	-73.94940626	
EPA ID	NYP004740882	40.67884148	-73.94940626	
Registry ID:	110067688540	40.67884148	-73.94940626	NYP004740882
EPA Id	NYP004740882	40.67884148	-73.94940626	NYP004740882
Registry ID	110067688540	40.67884148	-73.94940626	NYP004740882
Registry ID:	110058879110	40.68254064	-73.96491138	NYP004308284
EPA Id	NYP004308284	40.68254064	-73.96491138	NYP004308284
Registry ID	110058879110	40.68254064	-73.96491138	NYP004308284
EPA ID	NYP004308284	40.68254064	-73.96491138	NYP004308284
		40.6819906	-73.96742823	
Facility Id	2-612573	40.67961313	-73.96189802	
EPA plant ID:	110012590712	40.68190718	-73.96639752	NYR000075515
EPA Id	NYR000075515	40.68190718	-73.96639752	NYR000075515
		40.68190718	-73.96639752	
Spill Number/Closed Date	0408695 / 2005-01-06	40.68190718	-73.96639752	
Spill Date	2004-11-05	40.68190718	-73.96639752	
Site ID	333432	40.68190718	-73.96639752	
EPA ID	NYP004126546	40.68190718	-73.96639752	
EPA ID	NYR000075515	40.68190718	-73.96639752	
Site ID	281899	40.68190718	-73.96639752	
Spill Number/Closed Date	9111872 / 2000-12-04	40.68190718	-73.96639752	
Spill Date	1992-02-18	40.68190718	-73.96639752	
Facility Id	2-344451	40.68190718	-73.96639752	
Site Status	Active	40.68190718	-73.96639752	
		40.68190718	-73.96639752	
		40.68128415	-73.96700704	
EPA ID	NYP004528824	40.67955317	-73.96191857	
Registry ID:	110063804673	40.67955317	-73.96191857	NYP004528824
EPA Id	NYP004528824	40.67955317	-73.96191857	NYP004528824
		40.68185765	-73.96632903	
EPA ID	NYP004682969	40.6759868	-73.95546038	
		40.68199842	-73.96677419	
EPA Id	NYR000245548	40.67527507	-73.95814159	NYR000245548
EPA ID	NYR000245548	40.67527507	-73.95814159	
		40.68017883	-73.96803775	
Spill Number/Closed Date	1410090 / 2016-10-11	40.68017883	-73.96803775	
Spill Date	2015-01-14	40.68017883	-73.96803775	
Site ID	503755	40.68017883	-73.96803775	
EPA ID	NYP004885170	40.68192804	-73.96536681	
EPA Id	NYP004885170	40.68192804	-73.96536681	NYP004885170
EPA Id	NYP004885170	40.68192804	-73.96536681	
Site ID	141999	40.68192804	-73.96536681	
Spill Number/Closed Date	8909618 / 1990-01-05	40.68192804	-73.96536681	

Spill Date	1990-01-05	40.68192804	-73.96536681	
		40.68192804	-73.96536681	
Spill Number/Closed Date	9911924 / 2000-02-22	40.67148686	-73.95830595	
Spill Date	2000-01-14	40.67148686	-73.95830595	
Site ID	180759	40.67148686	-73.95830595	
Site ID	418995	40.67148686	-73.95830595	
Spill Number/Closed Date	0906646 / 2013-04-17	40.67148686	-73.95830595	
Spill Date	2009-09-10	40.67148686	-73.95830595	
Registry ID:	110056508355	40.68041606	-73.97153393	NYP004327961
EPA Id	NYP004327961	40.68041606	-73.97153393	NYP004327961
Registry ID	110056508355	40.68041606	-73.97153393	NYP004327961
EPA ID	NYP004327961	40.68041606	-73.97153393	NYP004327961
		40.67987382	-73.9497932	
EPA Id	NYD987000130	40.67552274	-73.95799434	NYD987000130
Spill Number/Closed Date	9414998 / 1995-03-15	40.67552274	-73.95799434	NYD987000130
Spill Date	1995-02-15	40.67552274	-73.95799434	NYD987000130
Site ID	159975	40.67552274	-73.95799434	NYD987000130
EPA ID	NYD987000130	40.67552274	-73.95799434	NYD987000130
Site ID	159974	40.67552274	-73.95799434	NYD987000130
Spill Number/Closed Date	0004950 / 2015-09-14	40.67552274	-73.95799434	NYD987000130
Spill Date	2000-07-24	40.67552274	-73.95799434	NYD987000130
		40.67552274	-73.95799434	
Facility Id	2-347647	40.67552274	-73.95799434	
Spill Number/Closed Date	1609332 / 2017-01-09	40.68189154	-73.96541818	
Spill Date	2017-01-04	40.68189154	-73.96541818	
Site ID	538113	40.68189154	-73.96541818	
EPA ID	NYP005209042	40.68189154	-73.96541818	
		40.67950625	-73.94983429	
EPA Id	NYP004535639	40.6811903	-73.96114468	NYP004535639
EPA ID	NYP004535639	40.6811903	-73.96114468	
Facility Id	2-090107	40.6811903	-73.96114468	
		40.67936287	-73.94984799	
Facility Id	2-348988	40.67520989	-73.95805941	
Facility Id	2-306533	40.67520989	-73.95805941	
Spill Number/Closed Date	1909918 / 2021-10-07	40.67861207	-73.96183296	
Spill Date	2020-01-21	40.67861207	-73.96183296	
Site ID	600536	40.67861207	-73.96183296	
Facility Id	2-603037	40.67861207	-73.96183296	
EPA ID	NYP004534939	40.67484229	-73.95924078	
EPA Id	NYP004534939	40.67484229	-73.95924078	NYP004534939
Site ID	184397	40.67803592	-73.94949186	
Spill Number/Closed Date	0109941 / 2002-05-21	40.67803592	-73.94949186	
Spill Date	2002-01-15	40.67803592	-73.94949186	
		40.67399758	-73.9594976	
EPA ID	NYP005120969	40.67452944	-73.95931612	
EPA Id	NYP005120969	40.67452944	-73.95931612	NYP005120969
		40.67577824	-73.98345727	
		40.6792247	-73.94985826	

Spill Number/Closed Date	1411822 / 2015-05-15	40.67967309	-73.96839045	
Spill Date	2015-03-18	40.67967309	-73.96839045	
Site ID	505622	40.67967309	-73.96839045	
Facility Id	2-608231	40.67808546	-73.9624733	
Site Status	Unregulated/Closed	40.67808546	-73.9624733	
Facility Id	2-608200	40.67808546	-73.9624733	
Spill Number/Closed Date	0901676 / 2009-08-27	40.67801246	-73.96213087	
Spill Date	2009-05-11	40.67801246	-73.96213087	
Site ID	413684	40.67801246	-73.96213087	
Spill Number/Closed Date	9212000 / 1993-01-20	40.6778769	-73.94950556	
Spill Date	1993-01-20	40.6778769	-73.94950556	
Site ID	185770	40.6778769	-73.94950556	
Facility Id	2-603697	40.67991293	-73.9512177	
		40.67910999	-73.94993702	
		40.67910999	-73.94993702	
Facility Id	2-6104-00384	40.67782215	-73.94951241	
		40.67782215	-73.94951241	
EPA plant ID:	110001604835	40.67782215	-73.94951241	NYD981084999
FRS ID:	110009471589	40.67782215	-73.94951241	NYD981084999
EPA Id	NYD981084999	40.67782215	-73.94951241	NYD981084999
EPA ID	NYD981084999	40.67782215	-73.94951241	NYD981084999
EPA Id	NYP004781969	40.6818394	-73.96477441	
Registry ID:	110069647243	40.6818394	-73.96477441	NYP004781969
EPA Id	NYP004781969	40.6818394	-73.96477441	NYP004781969
Registry ID	110069647243	40.6818394	-73.96477441	NYP004781969
EPA ID	NYP004781969	40.6818394	-73.96477441	
EPA Id	NYP004429072	40.68115641	-73.9582272	NYP004429072
EPA ID	NYP004429072	40.68115641	-73.9582272	NYP004429072
EPA Id	NYP004793386	40.67963399	-73.97181815	
Registry ID:	110069688831	40.67963399	-73.97181815	NYP004793386
EPA Id	NYP004793386	40.67963399	-73.97181815	NYP004793386
Registry ID	110069688831	40.67963399	-73.97181815	NYP004793386
EPA ID	NYP004793386	40.67963399	-73.97181815	
EPA Id	NYP004772307	40.67520989	-73.95742249	NYP004772307
EPA ID	NYP004772307	40.67520989	-73.95742249	
EPA Id	NYP004772307	40.67520989	-73.95742249	
EPA Id	NYP004416129	40.67555142	-73.95515904	NYP004416129
EPA ID	NYP004416129	40.67555142	-73.95515904	NYP004416129
EPA ID	NYP004798179	40.68166735	-73.96479496	
Registry ID:	110069681455	40.68040042	-73.9640245	NYP004772075
EPA Id	NYP004772075	40.68040042	-73.9640245	NYP004772075
Registry ID	110069681455	40.68040042	-73.9640245	NYP004772075
		40.68188372	-73.98061854	
Registry ID:	110058877416	40.68160479	-73.96478469	NYP004313631
EPA Id	NYP004313631	40.68160479	-73.96478469	NYP004313631
Registry ID	110058877416	40.68160479	-73.96478469	NYP004313631
EPA ID	NYP004313631	40.68160479	-73.96478469	NYP004313631
EPA Id	NYR000196485	40.68083837	-73.97040735	

EPA Id	NYR000196485	40.68083837	-73.97040735	NYR000196485
EPA ID	NYR000196485	40.68083837	-73.97040735	NYR000196485
		40.6785495	-73.95491592	
		40.6785495	-73.95491592	
Registry ID:	110004319327	40.67521772	-73.95728552	NY0000708875
EPA Id	NY0000708875	40.67521772	-73.95728552	NY0000708875
Registry ID	110004319327	40.67521772	-73.95728552	NY0000708875
		40.68148748	-73.96476072	
EPA ID	NYP010001055	40.68086966	-73.97032859	
		40.68000938	-73.96776381	
Facility Id	2-6103-00434	40.68000938	-73.96776381	
EPA Id	NYP004527636	40.67438605	-73.95862441	NYP004527636
EPA ID	NYP004527636	40.67438605	-73.95862441	
		40.67500393	-73.95734716	
EPA Id	NYP004417291	40.67573652	-73.95424819	NYP004417291
EPA ID	NYP004417291	40.67573652	-73.95424819	NYP004417291
		40.69385321	-73.96086731	
EPA ID	NYP004493458	40.67436258	-73.95852168	
Registry ID:	110063762502	40.67436258	-73.95852168	NYP004530135
EPA Id	NYP004530135	40.67436258	-73.95852168	NYP004530135
EPA ID	NYP004530135	40.67436258	-73.95852168	
EPA Id	NYP004493458	40.67436258	-73.95852168	NYP004493458
EPA Id	NYP004361630	40.67546539	-73.95474128	NYP004361630
EPA ID	NYP004361630	40.67546539	-73.95474128	NYP004361630
EPA Id	NYR000216887	40.68177684	-73.96459293	
EPA Id	NYR000216887	40.68177684	-73.96459293	NYR000216887
		40.69387406	-73.96069952	
EPA ID	NYR000216887	40.68177684	-73.96459293	
Facility Id	2-201715	40.67535589	-73.95697733	
		40.67982951	-73.96784599	
EPA ID	NYP004688255	40.68053076	-73.97049295	
Facility Id	2-248592	40.67501958	-73.95715197	
EPA ID	NYP004578571	40.67976955	-73.96786653	
Registry ID:	110063826917	40.67976955	-73.96786653	NYP004578571
EPA Id	NYP004578571	40.67976955	-73.96786653	NYP004578571
EPA Id	NYR000213546	40.68048384	-73.97027723	NYR000213546
EPA ID	NYR000213546	40.68048384	-73.97027723	NYR000213546
EPA ID	NYP004800344	40.68048384	-73.97027723	NYR000213546
Registry ID:	110069647975	40.68048384	-73.97027723	NYP004801544
EPA Id	NYP004801544	40.68048384	-73.97027723	NYP004801544
Registry ID	110069647975	40.68048384	-73.97027723	NYP004801544
Facility Id	2-466638	40.6743313	-73.95836759	
EPA Id	NYP004414439	40.68036653	-73.95813474	NYP004414439
EPA ID	NYP004414439	40.68036653	-73.95813474	NYP004414439
		40.68077581	-73.97010259	
		40.68142492	-73.96474702	
		40.68142492	-73.96474702	
		40.68142492	-73.96474702	

Site ID	170329	40.68058811	-73.94584159	
Spill Number/Closed Date	9109353 / 1991-12-03	40.68058811	-73.94584159	
Spill Date	1991-12-03	40.68058811	-73.94584159	
EPA Id	NYP004391223	40.67800985	-73.94718733	NYP004391223
EPA ID	NYP004391223	40.67800985	-73.94718733	NYP004391223
		40.67501697	-73.95677873	
EPA Id	NYD001725878	40.67998592	-73.9700341	NYD001725878
Site ID	0206422	40.67998592	-73.9700341	NYD001725878
EPA Id	NYD001725878	40.67998592	-73.9700341	NYD001725878
Registry ID:	110000323356	40.67998592	-73.9700341	NYD001725878
Registry ID	110000323356	40.67998592	-73.9700341	NYD001725878
Spill Number/Closed Date	9509566 / 2005-01-28	40.67998592	-73.9700341	NYD001725878
Spill Date	1995-09-01	40.67998592	-73.9700341	NYD001725878
Site ID	146936	40.67998592	-73.9700341	NYD001725878
EPA ID	NYD001725878	40.67998592	-73.9700341	NYD001725878
CBS Number	2-000123	40.67998592	-73.9700341	NYD001725878
Facility Status	Unregulated/Closed	40.67998592	-73.9700341	NYD001725878
		40.67998592	-73.9700341	
Id/Status:	2-000123 / CLOSED IN P	40.67998592	-73.9700341	
Id/Status:	2-000123 / NO LONGER	40.67998592	-73.9700341	
Facility Status	4	40.67998592	-73.9700341	
Facility Status	3	40.67998592	-73.9700341	
Tank Status	2	40.67998592	-73.9700341	
Facility Id	2-251763	40.67464676	-73.95809365	
EPA ID	NYP004569475	40.67965223	-73.96394231	
Registry ID:	110063827569	40.67965223	-73.96394231	NYP004569075
EPA Id	NYP004569075	40.67965223	-73.96394231	NYP004569075
EPA Id	NYP004429841	40.67562181	-73.95369688	
EPA ID	NYP004429841	40.67562181	-73.95369688	
Registry ID:	110062941214	40.67562181	-73.95369688	NYP004429841
EPA Id	NYP004429841	40.67562181	-73.95369688	NYP004429841
Registry ID	110062941214	40.67562181	-73.95369688	NYP004429841
EPA ID	NYP004636098	40.67924816	-73.96796926	
Spill Number/Closed Date	0203118 / 2003-05-01	40.67924816	-73.96796926	
Spill Date	2002-06-24	40.67924816	-73.96796926	
Site ID	210209	40.67924816	-73.96796926	
		40.68354165	-73.97778666	
EPA ID	NYR000215673	40.67756145	-73.95554256	
		40.67756145	-73.95554256	
EPA Id	NYR000215673	40.67756145	-73.95554256	NYR000215673
EPA Id	NYR000215673	40.67756145	-73.95554256	
		40.67756145	-73.95554256	
		40.6778013	-73.94992675	
Site ID	279222	40.67303033	-73.96637355	
Site ID	279223	40.67303033	-73.96637355	
Spill Number/Closed Date	0000219 / 2003-12-11	40.67303033	-73.96637355	
Spill Number/Closed Date	0002590 / 2003-12-11	40.67303033	-73.96637355	
Spill Date	2000-04-05	40.67303033	-73.96637355	

Spill Date	2000-05-22	40.67303033	-73.96637355	
EPA Id	NYP004368577	40.68326272	-73.95961745	NYP004368577
EPA ID	NYP004368577	40.68326272	-73.95961745	NYP004368577
Facility Id	2-295337	40.68040302	-73.96989371	
EPA ID	NYP004578589	40.67531678	-73.95402561	
Registry ID:	110063826926	40.67531678	-73.95402561	NYP004578589
EPA Id	NYP004578589	40.67531678	-73.95402561	NYP004578589
EPA ID	NYP004580791	40.67988686	-73.96955128	
EPA Id	NYP004340543	40.67925859	-73.9638704	NYP004340543
EPA ID	NYP004340543	40.67925859	-73.9638704	NYP004340543
Registry ID:	110063835970	40.67982951	-73.96948964	NYP004572715
EPA Id	NYP004572715	40.67982951	-73.96948964	NYP004572715
EPA ID	NYP004572715	40.67982951	-73.96948964	
Facility Id	2-289086	40.67928987	-73.96927734	
EPA ID	NYR000228254	40.67894054	-73.95885041	
		40.67894054	-73.95885041	
Registry ID:	110069514207	40.67894054	-73.95885041	NYR000228254
EPA Id	NYR000228254	40.67894054	-73.95885041	NYR000228254
Registry ID	110069514207	40.67894054	-73.95885041	NYR000228254
		40.67884669	-73.95888123	
Site ID	165011	40.67784301	-73.94441366	
Spill Number/Closed Date	9208697 / 1992-10-28	40.67784301	-73.94441366	
Spill Date	1992-10-28	40.67784301	-73.94441366	
EPA ID	NYP004535347	40.68121376	-73.96102825	
EPA Id	NYP004535647	40.68121376	-73.96102825	NYP004535647
		40.67879195	-73.95890178	
EPA ID	NYP004673570	40.67714172	-73.95537477	
		40.6787372	-73.95892232	
EPA ID	NYP004796868	40.67708698	-73.95539532	
		40.68916681	-73.9798789	
EPA ID	NYP004404411	40.67879716	-73.96372658	
EPA Id	NYP004398640	40.67879716	-73.96372658	NYP004398640
EPA ID	NYP004398640	40.67879716	-73.96372658	NYP004398640
EPA ID	NYP004404117	40.67879716	-73.96372658	
Site ID	282665	40.68209227	-73.97376314	
Spill Number/Closed Date	9807467 / 2003-03-03	40.68209227	-73.97376314	
Spill Date	1998-09-17	40.68209227	-73.97376314	
Facility Id	2-6104-00348	40.67552014	-73.94972472	
EPA plant ID:	110002366939	40.67552014	-73.94972472	NYD981137623
FRS ID:	110002361863	40.67552014	-73.94972472	NYD981137623
EPA Id	NYD981137623	40.67552014	-73.94972472	NYD981137623
EPA ID	NYD981137623	40.67552014	-73.94972472	NYD981137623
EPA Id	NYP004794574	40.6755071	-73.9523032	NYP004794574
EPA Id	NYP004794574	40.6755071	-73.9523032	
EPA ID	NYP004794574	40.6755071	-73.9523032	
Registry ID:	110069691783	40.6755071	-73.9523032	NYP004794566
EPA Id	NYP004794566	40.6755071	-73.9523032	NYP004794566
Registry ID	110069691783	40.6755071	-73.9523032	NYP004794566

EPA ID	NYP004794566	40.6755071	-73.9523032	
EPA Id	NYP004794566	40.6755071	-73.9523032	
Spill Number/Closed Date	0303447 / 2003-12-03	40.67962877	-73.96429844	
Spill Date	2003-07-02	40.67962877	-73.96429844	
Site ID	78478	40.67962877	-73.96429844	
EPA ID	NYP004826228	40.67817149	-73.96841784	
EPA Id	NYP004826218	40.67817149	-73.96841784	NYP004826218
		40.67660467	-73.96298694	
		40.67880759	-73.95840526	
Site ID	104466	40.67362998	-73.95775807	
Spill Number/Closed Date	9806900 / 2003-02-19	40.67362998	-73.95775807	
Spill Date	1998-09-02	40.67362998	-73.95775807	
Registry ID:	110063800622	40.68029093	-73.96935609	NYP004527610
EPA Id	NYP004527610	40.68029093	-73.96935609	NYP004527610
EPA ID	NYP004527610	40.68029093	-73.96935609	
		40.67949061	-73.96427104	
		40.67874502	-73.95842923	
EPA ID	NYP004744033	40.67470151	-73.95564871	
Registry ID:	110067693008	40.67470151	-73.95564871	NYP004744033
EPA Id	NYP004744033	40.67470151	-73.95564871	NYP004744033
Registry ID	110067693008	40.67470151	-73.95564871	NYP004744033
EPA Id	NYP004744033	40.67470151	-73.95564871	
		40.67922731	-73.9642505	
		40.67922731	-73.9642505	
Registry ID:	110067687649	40.67501697	-73.95536792	NYP004739819
EPA Id	NYP004739819	40.67501697	-73.95536792	NYP004739819
Registry ID	110067687649	40.67501697	-73.95536792	NYP004739819
EPA ID	NYP004739819	40.67501697	-73.95536792	
EPA Id	NYP004739819	40.67501697	-73.95536792	
EPA ID	NYP004692901	40.67833573	-73.96363413	
Site ID	174208	40.67808024	-73.9591586	
Spill Number/Closed Date	9901053 / 2003-03-20	40.67808024	-73.9591586	
Spill Date	1999-04-27	40.67808024	-73.9591586	
Facility Id	2-320854	40.67410187	-73.95663833	
		40.67865117	-73.95846347	
		40.67647954	-73.95567611	
EPA Id	NYP004423661	40.67467022	-73.95306681	NYP004423661
EPA ID	NYP004423661	40.67467022	-73.95306681	NYP004423661
EPA ID	NYP004684841	40.67800985	-73.95918257	
Site ID	171034	40.67855471	-73.95849771	
Spill Number/Closed Date	9902093 / 2005-12-20	40.67855471	-73.95849771	
Spill Date	1999-05-24	40.67855471	-73.95849771	
		40.67855471	-73.95849771	
EPA Id	NYP004528832	40.67794729	-73.95920654	NYP004528832
EPA ID	NYP004528832	40.67794729	-73.95920654	
EPA ID	NYP004655320	40.67794729	-73.95920654	
Facility Id	2-258288	40.67643522	-73.95005687	
		40.67845565	-73.95853538	

		40.67845565	-73.95853538	
EPA ID	NYP004772067	40.67464676	-73.95538162	
EPA Id	NYP004772067	40.67464676	-73.95538162	
EPA Id	NYP004772067	40.67464676	-73.95538162	NYP004772067
Registry ID:	110004417177	40.68056465	-73.9688767	NYD982270209
EPA Id	NYD982270209	40.68056465	-73.9688767	NYD982270209
Registry ID	110004417177	40.68056465	-73.9688767	NYD982270209
EPA Id	NYP004832446	40.68018404	-73.96885273	NYP004832446
EPA Id	NYP004832446	40.68018404	-73.96885273	
EPA ID	NYP004832446	40.68018404	-73.96885273	
EPA Id	NYP004416111	40.67800725	-73.96355879	NYP004416111
EPA ID	NYP004416111	40.67800725	-73.96355879	NYP004416111
Site ID	188848	40.67762663	-73.94118114	
Spill Number/Closed Date	0311601 / 2004-10-29	40.67762663	-73.94118114	
Spill Date	2004-01-14	40.67762663	-73.94118114	
EPA Id	NYP004417267	40.67894315	-73.96422995	NYP004417267
EPA ID	NYP004417267	40.67894315	-73.96422995	NYP004417267
		40.68762372	-73.93888003	
Registry ID:	110004525498	40.6795245	-73.96801378	NYR000024745
EPA Id	NYR000024745	40.6795245	-73.96801378	NYR000024745
Registry ID	110004525498	40.6795245	-73.96801378	NYR000024745
EPA ID	NYR000024745	40.6795245	-73.96801378	NYR000024745
Site ID	353685	40.67546539	-73.95153958	
Spill Number/Closed Date	0508146 / 2006-08-08	40.67546539	-73.95153958	
Spill Date	2005-10-07	40.67546539	-73.95153958	
Site ID	209238	40.67735028	-73.96872945	
Spill Number/Closed Date	8710118 / 1993-11-05	40.67735028	-73.96872945	
Spill Date	1988-03-02	40.67735028	-73.96872945	
		40.67549928	-73.96310337	
EPA ID	NYP004403010	40.6787737	-73.96419913	
EPA Id	NYP004429965	40.67545496	-73.95132385	NYP004429965
EPA ID	NYP004429965	40.67545496	-73.95132385	NYP004429965
EPA ID	NYP004623153	40.68379711	-73.96117207	
Spill Number/Closed Date	9513833 / 1996-01-31	40.6757261	-73.95632672	
Spill Date	1996-01-31	40.6757261	-73.95632672	
Site ID	146435	40.6757261	-73.95632672	
EPA ID	NYP004527402	40.67583559	-73.9501733	
EPA ID	NYP004665956	40.67583559	-73.9501733	
EPA Id	NYP004527602	40.67583559	-73.9501733	NYP004527602
EPA ID	NYP004561346	40.67583559	-73.9501733	
EPA Id	NYP004561346	40.67583559	-73.9501733	NYP004561346
EPA ID	NYP004601548	40.67734507	-73.96342182	
		40.68204534	-73.97354056	
		40.68923197	-73.94202352	
EPA ID	NYP004703179	40.67452162	-73.95478237	
EPA ID	NYP004707147	40.67452162	-73.95478237	
EPA ID	NYP004564712	40.67452162	-73.95478237	
EPA ID	NYP004649174	40.67452162	-73.95478237	

Registry ID:	110063839805	40.67452162	-73.95478237	NYP004564712
EPA Id	NYP004564712	40.67452162	-73.95478237	NYP004564712
		40.67808285	-73.96405531	
		40.67808285	-73.96405531	
Site Code	374758	40.68315324	-73.97375971	
EPA ID	NYP004417275	40.67795511	-73.96396628	
EPA ID	NYP004520607	40.67540282	-73.95650478	
Registry ID:	110063766991	40.67540282	-73.95650478	NYP004520607
EPA Id	NYP004520607	40.67540282	-73.95650478	NYP004520607
Spill Number/Closed Date	0609570 / 2009-02-20	40.67531157	-73.95604593	
Spill Date	2006-11-20	40.67531157	-73.95604593	
Site ID	373790	40.67531157	-73.95604593	
Site ID	247771	40.68020751	-73.96716113	
Spill Number/Closed Date	0209294 / 2003-12-08	40.68020751	-73.96716113	
Spill Date	2002-12-10	40.68020751	-73.96716113	
		40.68020751	-73.96716113	
Spill Number/Closed Date	1312247 / 2016-04-21	40.69114775	-73.94819749	
Spill Date	2014-03-31	40.69114775	-73.94819749	
Site ID	493201	40.69114775	-73.94819749	
		40.69114775	-73.94819749	
EPA Id	NYP004629424	40.67366126	-73.95521383	NYP004629424
EPA Id	NYP004629424	40.67366126	-73.95521383	
EPA ID	NYP004629424	40.67366126	-73.95521383	
Site ID	491386	40.6749179	-73.95019727	
Spill Number/Closed Date	1310534 / 2015-08-04	40.6749179	-73.95019727	
Spill Date	2014-02-04	40.6749179	-73.95019727	
Facility Id	2-318507	40.6749179	-73.95019727	
EPA ID	NYP004629408	40.67361955	-73.9550118	
EPA ID	NYP004714507	40.67361955	-73.9550118	
EPA Id	NYP004562807	40.67725904	-73.9638841	NYP004562807
EPA ID	NYP004562807	40.67725904	-73.9638841	
		40.67476929	-73.95624111	
EPA ID	NYP004852485	40.6736039	-73.95493989	
Site ID	264822	40.67504825	-73.95047463	
Spill Number/Closed Date	9211133 / 2003-02-11	40.67504825	-73.95047463	
Spill Date	1992-12-12	40.67504825	-73.95047463	
EPA Id	NYP004484382	40.68368762	-73.96115495	NYP004484382
EPA ID	NYP004484382	40.68368762	-73.96115495	
EPA plant ID:	110000807789	40.68171428	-73.97220852	NYD001525666
EPA Id	NYD001525666	40.68171428	-73.97220852	NYD001525666
Facility Id	2-068845	40.68171428	-73.97220852	
Spill Number/Closed Date	1205420 / 2012-11-26	40.68171428	-73.97220852	
Spill Date	2012-08-29	40.68171428	-73.97220852	
Site ID	468372	40.68171428	-73.97220852	
EPA ID	NYD001525666	40.68171428	-73.97220852	
		40.68171428	-73.97220852	
		40.68171428	-73.97220852	
Facility Id	2-607061	40.67531157	-73.94952268	

Site Code	565005	40.6746989	-73.95027602	
Site Code	565005	40.6746989	-73.95027602	
Site Code	565005	40.6746989	-73.95027602	
EPA Id	NYP004422481	40.67700094	-73.96383958	NYP004422481
EPA ID	NYP004422481	40.67700094	-73.96383958	NYP004422481
		40.6744799	-73.95640548	
		40.6744799	-73.95640548	
Facility Id	2-611079	40.67535068	-73.94940968	
Spill Number/Closed Date	8910312 / 1990-01-27	40.67686799	-73.96381561	
Spill Date	1990-01-27	40.67686799	-73.96381561	
Site ID	276231	40.67686799	-73.96381561	
Facility Id	2-219673	40.67534286	-73.9492282	
		40.68277525	-73.97175994	
Registry ID:	110004504992	40.68277525	-73.97175994	NYD987034469
EPA Id	NYD987034469	40.68277525	-73.97175994	NYD987034469
Registry ID	110004504992	40.68277525	-73.97175994	NYD987034469
EPA ID	NYD987034469	40.68277525	-73.97175994	NYD987034469
Facility Id	2-242934	40.67532721	-73.94895768	
EPA ID	NYP004118717	40.68170385	-73.97193458	
Spill Number/Closed Date	0005068 / 2001-10-23	40.67953753	-73.95097115	
Spill Number/Closed Date	0005952 / 2001-11-20	40.67953753	-73.95097115	
Spill Date	2000-07-28	40.67953753	-73.95097115	
Spill Date	2000-08-18	40.67953753	-73.95097115	
Site ID	185797	40.67953753	-73.95097115	
Site ID	185798	40.67953753	-73.95097115	
Registry ID:	110063776533	40.67547842	-73.9601037	NYP004533568
EPA Id	NYP004533568	40.67547842	-73.9601037	NYP004533568
EPA ID	NYP004533568	40.67547842	-73.9601037	
		40.67498047	-73.9492008	
EPA ID	NYP004779765	40.68001199	-73.96621261	
EPA Id	NYP004779765	40.68001199	-73.96621261	
Registry ID:	110069702049	40.68001199	-73.96621261	NYP004779765
EPA Id	NYP004779765	40.68001199	-73.96621261	NYP004779765
Registry ID	110069702049	40.68001199	-73.96621261	NYP004779765
Site ID	258103	40.67373426	-73.95365921	
Spill Number/Closed Date	9407716 / 2005-10-31	40.67373426	-73.95365921	
Spill Date	1994-09-09	40.67373426	-73.95365921	
EPA Id	NYP004424347	40.67383594	-73.95706637	NYP004424347
EPA ID	NYP004424347	40.67383594	-73.95706637	NYP004424347
EPA Id	NYP004424347	40.67383594	-73.95706637	
Site ID	565379	40.67536371	-73.95982633	
Spill Number/Closed Date	1708947 / 2018-02-01	40.67536371	-73.95982633	
Spill Date	2017-12-27	40.67536371	-73.95982633	
		40.68265013	-73.97119493	
Registry ID:	110063801122	40.67362215	-73.9571417	NYP004528121
EPA Id	NYP004528121	40.67362215	-73.9571417	NYP004528121
EPA ID	NYP004528121	40.67362215	-73.9571417	
Facility Id	2-602259	40.67496483	-73.94890289	

EPA ID	NYP004500955	40.67844001	-73.96443541	
EPA Id	NYP004418208	40.6795636	-73.96584964	NYP004418208
EPA ID	NYP004418208	40.6795636	-73.96584964	NYP004418208
Registry ID:	110004416105	40.68243115	-73.97131478	NYD982185985
EPA plant ID:	110004416105	40.68243115	-73.97131478	NYD982185985
EPA Id	NYD982185985	40.68243115	-73.97131478	NYD982185985
Registry ID	110004416105	40.68243115	-73.97131478	NYD982185985
Facility Id	2-297615	40.68243115	-73.97131478	NYD982185985
EPA ID	NYD982185985	40.68243115	-73.97131478	NYD982185985
		40.68243115	-73.97131478	NYD982185985
EPA ID	NYP004592945	40.67474844	-73.962939	
EPA Id	NYP004427779	40.67418269	-73.95195392	NYP004427779
EPA ID	NYP004427779	40.67418269	-73.95195392	NYP004427779
Spill Number/Closed Date	0705734 / 2007-09-20	40.67988686	-73.96560651	
Spill Date	2007-08-18	40.67988686	-73.96560651	
Site ID	386100	40.67988686	-73.96560651	
EPA ID	NYP004332987	40.67986861	-73.96551748	
Site ID	105097	40.67108273	-73.95162519	
Spill Number/Closed Date	9808641 / 2000-02-10	40.67108273	-73.95162519	
Spill Date	1998-10-12	40.67108273	-73.95162519	
		40.67108273	-73.95162519	
EPA Id	NYP004427787	40.67417487	-73.95178955	NYP004427787
EPA ID	NYP004427787	40.67417487	-73.95178955	NYP004427787
Facility Id	2-294888	40.67494136	-73.94849882	
Spill Number/Closed Date	2005221 / 2020-11-05	40.67486576	-73.96016191	
Spill Number/Closed Date	0811633 / 2009-01-26	40.67486576	-73.96016191	
Spill Date	2020-09-08	40.67486576	-73.96016191	
Spill Date	2009-01-23	40.67486576	-73.96016191	
Site ID	611000	40.67486576	-73.96016191	
Site ID	409213	40.67486576	-73.96016191	
EPA ID	NYR000200345	40.67486576	-73.96016191	
		40.67486576	-73.96016191	
EPA Id	NYR000200345	40.67486576	-73.96016191	NYR000200345
Facility Id	2-355674	40.67486576	-73.96016191	
Facility Id	2-285404	40.67526986	-73.94786876	
Registry ID:	110056508364	40.68159958	-73.97144833	NYP004327078
EPA Id	NYP004327078	40.68159958	-73.97144833	NYP004327078
Registry ID	110056508364	40.68159958	-73.97144833	NYP004327078
EPA ID	NYP004327078	40.68159958	-73.97144833	NYP004327078
		40.67467283	-73.95997358	
Facility Id	2-117595	40.67467283	-73.95997358	
EPA Id	NYR000182253	40.68159436	-73.97142093	NYR000182253
EPA ID	NYR000182253	40.68159436	-73.97142093	NYR000182253
Facility Id	2-611609	40.68159436	-73.97142093	
EPA ID	NYP004773487	40.67857557	-73.9632917	
EPA Id	NYP004773487	40.67857557	-73.9632917	NYP004773487
EPA Id	NYP004773487	40.67857557	-73.9632917	
Spill Number/Closed Date	1214205 / 2015-02-06	40.67819234	-73.96323006	

Spill Date	2012-12-12	40.67819234	-73.96323006	
Site ID	477430	40.67819234	-73.96323006	
Registry ID:	110004436110	40.67523336	-73.96352113	NYD986866580
EPA Id	NYD986866580	40.67523336	-73.96352113	NYD986866580
Registry ID	110004436110	40.67523336	-73.96352113	NYD986866580
EPA ID	NYD986866580	40.67523336	-73.96352113	NYD986866580
Spill Number/Closed Date	9303392 / 1993-06-15	40.67850779	-73.96318212	
Spill Date	1993-06-15	40.67850779	-73.96318212	
Site ID	187765	40.67850779	-73.96318212	
Spill Number/Closed Date	9511962 / 2003-12-26	40.67123395	-73.9501322	
Spill Number/Closed Date	8912123 / 1990-03-21	40.67123395	-73.9501322	
Spill Date	1995-12-21	40.67123395	-73.9501322	
Spill Date	1990-03-21	40.67123395	-73.9501322	
Site ID	275479	40.67123395	-73.9501322	
Site ID	312230	40.67123395	-73.9501322	
Site ID	344081	40.67123395	-73.9501322	
Spill Number/Closed Date	0500963 / 2005-04-25	40.67123395	-73.9501322	
Spill Date	2005-04-22	40.67123395	-73.9501322	
Spill Number/Closed Date	9108309 / 1991-11-04	40.67850779	-73.96318212	
Spill Date	1991-11-04	40.67850779	-73.96318212	
Site ID	75836	40.67850779	-73.96318212	
Spill Number/Closed Date	0811362 / 2009-01-20	40.67821059	-73.96309309	
Spill Date	2009-01-14	40.67821059	-73.96309309	
Site ID	408937	40.67821059	-73.96309309	
		40.67821059	-73.96309309	
		40.67853386	-73.96307597	
		40.67845825	-73.962939	
		40.67845825	-73.962939	
Facility Id	2-603401	40.67454508	-73.95112867	
Registry ID:	110063776506	40.67435998	-73.96008315	NYP004533535
EPA Id	NYP004533535	40.67435998	-73.96008315	NYP004533535
EPA ID	NYP004533535	40.67435998	-73.96008315	
Spill Number/Closed Date	8910860 / 1995-06-20	40.67988425	-73.9507246	
Spill Date	1990-02-14	40.67988425	-73.9507246	
Site ID	292732	40.67988425	-73.9507246	
		40.67748324	-73.94692366	
EPA ID	NYP004612750	40.68459738	-73.97031832	
EPA ID	NYP004732467	40.67951146	-73.96442856	
EPA Id	NYP004732467	40.67951146	-73.96442856	
Registry ID:	110067705978	40.67951146	-73.96442856	NYP004732467
EPA Id	NYP004732467	40.67951146	-73.96442856	NYP004732467
Registry ID	110067705978	40.67951146	-73.96442856	NYP004732467
Registry ID:	110004547134	40.67842697	-73.96255891	NYR000061044
EPA Id	NYR000061044	40.67842697	-73.96255891	NYR000061044
Registry ID	110004547134	40.67842697	-73.96255891	NYR000061044
EPA ID	NYR000061044	40.67842697	-73.96255891	NYR000061044
DEC Id	2610300727	40.67842697	-73.96255891	NYR000061044
		40.67927162	-73.96445253	

		40.67925077	-73.9643635	
Site ID	385671	40.67457897	-73.95065612	
Spill Number/Closed Date	0705370 / 2007-08-10	40.67457897	-73.95065612	
Spill Date	2007-08-09	40.67457897	-73.95065612	
Registry ID:	110063766198	40.67789515	-73.96178844	NYP004542197
EPA Id	NYP004542197	40.67789515	-73.96178844	NYP004542197
EPA ID	NYP004542197	40.67789515	-73.96178844	
Registry ID:	110058870672	40.68412817	-73.96914379	NYP004308334
EPA Id	NYP004308334	40.68412817	-73.96914379	NYP004308334
Registry ID	110058870672	40.68412817	-73.96914379	NYP004308334
EPA ID	NYP004308334	40.68412817	-73.96914379	NYP004308334
Spill Number/Closed Date	1800451 / 2018-05-03	40.67981908	-73.95502892	
Spill Date	2018-04-13	40.67981908	-73.95502892	
Site ID	568949	40.67981908	-73.95502892	
EPA Id	NYP004549432	40.68172731	-73.95545011	NYP004549432
EPA ID	NYP004549432	40.68172731	-73.95545011	
		40.6861249	-73.97921116	
		40.6861249	-73.97921116	
Registry ID:	110056509452	40.68207663	-73.9524162	NYP004312443
EPA Id	NYP004312443	40.68207663	-73.9524162	NYP004312443
Registry ID	110056509452	40.68207663	-73.9524162	NYP004312443
EPA ID	NYP004312443	40.68207663	-73.9524162	NYP004312443
EPA Id	NYR000182832	40.67842436	-73.96571951	NYR000182832
EPA ID	NYR000182832	40.67842436	-73.96571951	NYR000182832
		40.67842436	-73.96571951	NYR000182832
Facility Id	2-355852	40.67842436	-73.96571951	
EPA Id	NYR000155226	40.68104953	-73.96906503	NYR000155226
EPA ID	NYR000155226	40.68104953	-73.96906503	NYR000155226
Facility Id	2-329533	40.68104953	-73.96906503	
		40.68104953	-73.96906503	
Spill Number/Closed Date	9501161 / 1995-04-28	40.67785865	-73.96139465	
Spill Date	1995-04-27	40.67785865	-73.96139465	
Site ID	164076	40.67785865	-73.96139465	
EPA Id	NYP004740981	40.67446947	-73.94975553	
Registry ID:	110067688639	40.67446947	-73.94975553	NYP004740981
EPA Id	NYP004740981	40.67446947	-73.94975553	NYP004740981
Registry ID	110067688639	40.67446947	-73.94975553	NYP004740981
EPA ID	NYP004740981	40.67446947	-73.94975553	
EPA Id	NYR000243675	40.68193064	-73.9673392	NYR000243675
Registry ID:	110058877684	40.68193064	-73.9673392	NYP004313805
EPA Id	NYP004313805	40.68193064	-73.9673392	NYP004313805
Registry ID	110058877684	40.68193064	-73.9673392	NYP004313805
EPA ID	NYR000243675	40.68193064	-73.9673392	NYP004313805
EPA ID	NYP004313805	40.68193064	-73.9673392	NYP004313805
EPA Id	NYP004544086	40.6777674	-73.96118235	NYP004544086
EPA ID	NYP004544086	40.6777674	-73.96118235	
EPA Id	NYP004445128	40.68189936	-73.96718853	NYP004445128
EPA ID	NYP004445128	40.68189936	-73.96718853	NYP004445128

		40.68190979	-73.96702074	
EPA ID	NYR000243683	40.68190979	-73.96702074	
EPA Id	NYR000243683	40.68190979	-73.96702074	NYR000243683
EPA ID	NYP004585055	40.68190718	-73.95050545	
EPA ID	NYP004572657	40.68190718	-73.95050545	
Registry ID:	110063835239	40.68190718	-73.95050545	NYP004572657
EPA Id	NYP004572657	40.68190718	-73.95050545	NYP004572657
EPA ID	NYP004805693	40.68242594	-73.95255659	
EPA Id	NYP004805693	40.68242594	-73.95255659	
Registry ID:	110069667499	40.68242594	-73.95255659	NYP004805693
EPA Id	NYP004805693	40.68242594	-73.95255659	NYP004805693
Registry ID	110069667499	40.68242594	-73.95255659	NYP004805693
Registry ID:	110069705215	40.68394048	-73.96867466	NYR000228643
EPA Id	NYR000228643	40.68394048	-73.96867466	NYR000228643
Registry ID	110069705215	40.68394048	-73.96867466	NYR000228643
		40.68394048	-73.96867466	
Spill Number/Closed Date	1700910 / 2017-07-27	40.68394048	-73.96867466	
Spill Date	2017-04-28	40.68394048	-73.96867466	
Site ID	547934	40.68394048	-73.96867466	
EPA ID	NYR000228643	40.68394048	-73.96867466	
		40.68394048	-73.96867466	
		40.68394048	-73.96867466	
Spill Number/Closed Date	1410645 / 2015-02-03	40.68085401	-73.96831854	
Spill Date	2015-02-02	40.68085401	-73.96831854	
Site ID	504340	40.68085401	-73.96831854	
Site ID	364203	40.67011804	-73.95776149	
Spill Number/Closed Date	0601854 / 2006-11-08	40.67011804	-73.95776149	
Spill Date	2006-05-19	40.67011804	-73.95776149	
		40.67894836	-73.96291503	
EPA Id	NYP004779039	40.67930291	-73.962826	
Registry ID:	110069697821	40.67930291	-73.962826	NYP004779039
EPA Id	NYP004779039	40.67930291	-73.962826	NYP004779039
Registry ID	110069697821	40.67930291	-73.962826	NYP004779039
EPA ID	NYP004779039	40.67930291	-73.962826	
EPA ID	NYP004542213	40.6776527	-73.96065158	
Registry ID:	110063768338	40.6776527	-73.96065158	NYP004542213
EPA Id	NYP004542213	40.6776527	-73.96065158	NYP004542213
Spill Number/Closed Date	0614018 / 2007-04-24	40.6776527	-73.96065158	
Spill Number/Closed Date	1009161 / 2010-06-26	40.6776527	-73.96065158	
Spill Date	2007-03-28	40.6776527	-73.96065158	
Spill Date	2010-06-18	40.6776527	-73.96065158	
Site ID	379185	40.6776527	-73.96065158	
Site ID	442519	40.6776527	-73.96065158	
EPA ID	NYP004636676	40.6776527	-73.96065158	
EPA ID	NYP004596490	40.6776527	-73.96065158	
Facility Id	2-289523	40.68333571	-73.96107962	
EPA Id	NYP004418273	40.6792638	-73.96264451	NYP004418273
EPA ID	NYP004418273	40.6792638	-73.96264451	NYP004418273

EPA ID	NYP004405007	40.6792638	-73.96264451	
EPA ID	NYP004768602	40.6792638	-73.96264451	
		40.68179509	-73.96668516	
Spill Number/Closed Date	1710091 / 2022-07-25	40.68179509	-73.96668516	
Spill Date	2018-02-01	40.68179509	-73.96668516	
Site ID	566570	40.68179509	-73.96668516	
		40.68179509	-73.96668516	
Spill Number/Closed Date	9902884 / 2003-02-14	40.67791861	-73.96037079	
Spill Date	1999-06-12	40.67791861	-73.96037079	
Site ID	303205	40.67791861	-73.96037079	
Registry ID:	110004553956	40.67791861	-73.96037079	NYR000072736
EPA Id	NYR000072736	40.67791861	-73.96037079	NYR000072736
Registry ID	110004553956	40.67791861	-73.96037079	NYR000072736
		40.68165693	-73.96641122	
		40.68161782	-73.9674248	
		40.68161782	-73.9674248	
Spill Number/Closed Date	9714110 / 2010-03-04	40.68161782	-73.9674248	
Spill Date	1998-03-19	40.68161782	-73.9674248	
Site ID	122553	40.68161782	-73.9674248	
EPA ID	NYP004568838	40.68161782	-73.9674248	
		40.68161782	-73.9674248	
Registry ID:	110004331884	40.68161782	-73.9674248	NYD000816488
EPA Id	NYD000816488	40.68161782	-73.9674248	NYD000816488
Registry ID	110004331884	40.68161782	-73.9674248	NYD000816488
EPA Id	NYP004568838	40.68161782	-73.9674248	NYP004568838
		40.68161782	-73.9674248	
EPA Id	NYR000227645	40.68345041	-73.96761314	NYR000227645
EPA Id	NYR000227645	40.68345041	-73.96761314	
Spill Number/Closed Date	1501715 / 2015-05-15	40.68345041	-73.96761314	
Spill Date	2015-05-15	40.68345041	-73.96761314	
Site ID	507943	40.68345041	-73.96761314	
EPA ID	NYR000227645	40.68345041	-73.96761314	
		40.68345041	-73.96761314	
		40.68345041	-73.96761314	
		40.68345041	-73.96761314	
		40.68345041	-73.96761314	
Facility Id	2-610481	40.68345041	-73.96761314	
		40.68346084	-73.96744877	
Spill Number/Closed Date	1501702 / 2019-01-28	40.68346084	-73.96744877	
Spill Date	2015-05-15	40.68346084	-73.96744877	
Site ID	507930	40.68346084	-73.96744877	
Spill Number/Closed Date	9607997 / 2010-07-01	40.68346084	-73.96744877	
Spill Date	1996-09-26	40.68346084	-73.96744877	
Site ID	304642	40.68346084	-73.96744877	
		40.6810782	-73.96737001	
EPA ID	NYP004570198	40.68153701	-73.96703444	
Registry ID:	110058877568	40.68153701	-73.96703444	NYP004313672
EPA Id	NYP004313672	40.68153701	-73.96703444	NYP004313672

Registry ID	110058877568	40.68153701	-73.96703444	NYP004313672
EPA ID	NYP004313672	40.68153701	-73.96703444	NYP004313672
		40.68105214	-73.96723989	
		40.68155787	-73.97989602	
Site ID	102854	40.67274875	-73.96602427	
Spill Number/Closed Date	9010585 / 1991-01-03	40.67274875	-73.96602427	
Spill Date	1991-01-02	40.67274875	-73.96602427	
EPA ID	NYP004561437	40.67986861	-73.950413	
EPA Id	NYP004561437	40.67986861	-73.950413	NYP004561437
EPA Id	NYP004439469	40.68133628	-73.96004206	NYP004439469
EPA ID	NYP004439469	40.68133628	-73.96004206	NYP004439469
Site ID	343993	40.67478754	-73.94464651	
Spill Number/Closed Date	0500893 / 2005-10-18	40.67478754	-73.94464651	
Spill Date	2005-04-21	40.67478754	-73.94464651	
		40.68103389	-73.96714744	
Site ID	579213	40.6740419	-73.94846458	
Spill Number/Closed Date	1808408 / 2018-12-28	40.6740419	-73.94846458	
Spill Date	2018-11-07	40.6740419	-73.94846458	
EPA Id	NYP004837423	40.68153701	-73.96521957	
EPA ID	NYP004837423	40.68153701	-73.96521957	
EPA Id	NYP004837423	40.68153701	-73.96521957	NYP004837423
EPA Id	NYP004771010	40.6812659	-73.96660298	
Registry ID:	110069677246	40.6812659	-73.96660298	NYP004771010
EPA Id	NYP004771010	40.6812659	-73.96660298	NYP004771010
Registry ID	110069677246	40.6812659	-73.96660298	NYP004771010
EPA ID	NYP004771010	40.6812659	-73.96660298	
		40.6812659	-73.96660298	
EPA Id	NYD982272270	40.68334353	-73.96714059	NYD982272270
Facility Id	2-6103-00669	40.68334353	-73.96714059	NYD982272270
EPA ID	NYD982272270	40.68334353	-73.96714059	NYD982272270
		40.68334353	-73.96714059	
		40.68040824	-73.96588388	
		40.68151094	-73.96509287	
		40.68124765	-73.96651395	
		40.68149269	-73.96500041	
EPA Id	NYP004881864	40.68293427	-73.95797722	
EPA Id	NYP004881864	40.68293427	-73.95797722	NYP004881864
		40.68122158	-73.9663941	
EPA ID	NYP004771036	40.68141188	-73.96643861	
EPA Id	NYP004771036	40.68141188	-73.96643861	
Registry ID:	110069677264	40.68141188	-73.96643861	NYP004771036
EPA Id	NYP004771036	40.68141188	-73.96643861	NYP004771036
Registry ID	110069677264	40.68141188	-73.96643861	NYP004771036
EPA Id	NYP004744744	40.68092961	-73.96662695	
Registry ID:	110067693543	40.68092961	-73.96662695	NYP004744744
EPA Id	NYP004744744	40.68092961	-73.96662695	NYP004744744
Registry ID	110067693543	40.68092961	-73.96662695	NYP004744744
EPA ID	NYP004744744	40.68092961	-73.96662695	

Spill Number/Closed Date	1200600 / 2012-04-20	40.68120073	-73.96628794	
Spill Date	2012-04-19	40.68120073	-73.96628794	
Site ID	463243	40.68120073	-73.96628794	
		40.68120073	-73.96628794	
		40.68123201	-73.96620576	
		40.68121898	-73.96613727	
		40.67758491	-73.9585525	
		40.67758491	-73.9585525	
Spill Number/Closed Date	1110489 / 2011-11-25	40.67718604	-73.95843608	
Spill Number/Closed Date	1110467 / 2011-11-25	40.67718604	-73.95843608	
Spill Number/Closed Date	1010331 / 2013-12-03	40.67718604	-73.95843608	
Spill Date	2011-11-25	40.67718604	-73.95843608	
Spill Date	2011-11-23	40.67718604	-73.95843608	
Spill Date	2011-01-04	40.67718604	-73.95843608	
Site ID	458325	40.67718604	-73.95843608	
Site ID	458302	40.67718604	-73.95843608	
Site ID	443931	40.67718604	-73.95843608	
		40.67718604	-73.95843608	
EPA ID	NYP004714622	40.68029875	-73.96535996	
EPA ID	NYP004406070	40.68027789	-73.96527436	
		40.6811512	-73.96579142	
Facility Id	2-608291	40.6775067	-73.95817926	
Spill Number/Closed Date	0312130 / 2004-02-12	40.6775067	-73.95817926	
Spill Date	2004-01-30	40.6775067	-73.95817926	
Site ID	79326	40.6775067	-73.95817926	
		40.6775067	-73.95817926	
Facility Id	2-610715	40.67712347	-73.95813816	
		40.68304896	-73.96609276	
		40.68304896	-73.96609276	
		40.68304896	-73.96609276	
		40.68304896	-73.96609276	
		40.68303854	-73.96563733	
EPA Id	NYP004410965	40.68074713	-73.96571266	NYP004410965
EPA ID	NYP004410965	40.68074713	-73.96571266	NYP004410965
		40.67747281	-73.95801831	
		40.67747281	-73.95801831	
EPA Id	NYP004418299	40.68073149	-73.96564418	NYP004418299
EPA ID	NYP004418299	40.68073149	-73.96564418	NYP004418299
		40.68102607	-73.96546269	
Registry ID:	110056509425	40.68245722	-73.95227238	NYP004312369
EPA Id	NYP004312369	40.68245722	-73.95227238	NYP004312369
Registry ID	110056509425	40.68245722	-73.95227238	NYP004312369

EPA ID	NYP004312369	40.68245722	-73.95227238	NYP004312369
Site ID	218433	40.67683931	-73.94125305	
Spill Number/Closed Date	8900215 / 1989-04-07	40.67683931	-73.94125305	
Spill Date	1989-04-07	40.67683931	-73.94125305	
Registry ID:	110063789404	40.68128415	-73.95979209	NYP004535670
EPA Id	NYP004535670	40.68128415	-73.95979209	NYP004535670
EPA ID	NYP004535670	40.68128415	-73.95979209	
		40.68128415	-73.95979209	
Facility Id	2-466689	40.68128415	-73.95979209	
Site ID	458206	40.675103	-73.94232485	
Spill Number/Closed Date	1110372 / 2012-01-09	40.675103	-73.94232485	
Spill Date	2011-11-21	40.675103	-73.94232485	
Facility Id	2-279536	40.68128415	-73.95979209	
		40.6770218	-73.95765877	
Spill Number/Closed Date	0704750 / 2008-02-05	40.6770218	-73.95765877	
Spill Date	2007-07-27	40.6770218	-73.95765877	
Site ID	384964	40.6770218	-73.95765877	
		40.68299422	-73.96542845	
		40.6829473	-73.96520587	
EPA Id	NYP000254326	40.67871634	-73.96027491	NYP000254326
EPA ID	NYP000254326	40.67871634	-73.96027491	
Registry ID:	110069677139	40.67874763	-73.960203	NYP004770814
EPA Id	NYP004770814	40.67874763	-73.960203	NYP004770814
Registry ID	110069677139	40.67874763	-73.960203	NYP004770814
EPA ID	NYP004774824	40.67874763	-73.960203	
EPA ID	NYP004770814	40.67874763	-73.960203	
EPA Id	NYP004770814	40.67874763	-73.960203	
EPA Id	NYP004410957	40.68064546	-73.96523669	NYP004410957
EPA ID	NYP004410957	40.68064546	-73.96523669	NYP004410957
Facility Id	2-604223	40.68306721	-73.96101798	
Registry ID:	110063789351	40.68102085	-73.96009685	NYP004535621
EPA Id	NYP004535621	40.68102085	-73.96009685	NYP004535621
EPA ID	NYP004535621	40.68102085	-73.96009685	
Spill Number/Closed Date	9210839 / 1992-12-18	40.68296815	-73.96507575	
Spill Date	1992-12-18	40.68296815	-73.96507575	
Site ID	275865	40.68296815	-73.96507575	
Spill Number/Closed Date	9013121 / 1995-05-25	40.68354165	-73.96722277	
Spill Date	1991-03-25	40.68354165	-73.96722277	
Site ID	275864	40.68354165	-73.96722277	
Site ID	275863	40.68354165	-73.96722277	
Spill Number/Closed Date	8911055 / 1990-02-22	40.68354165	-73.96722277	
Spill Date	1990-02-21	40.68354165	-73.96722277	
		40.67993639	-73.96366837	
		40.6810391	-73.96284654	
		40.68096611	-73.96271642	
EPA ID	NYP004566444	40.677246	-73.95717252	
Registry ID:	110063842659	40.677246	-73.95717252	NYP004566444
EPA Id	NYP004566444	40.677246	-73.95717252	NYP004566444

		40.68099479	-73.96262739	
		40.68099479	-73.96262739	
		40.68099479	-73.96262739	
		40.68078624	-73.96406559	
		40.68096611	-73.96249727	
EPA Id	NYP004433181	40.67864596	-73.95970991	NYP004433181
EPA ID	NYP004433181	40.67864596	-73.95970991	NYP004433181
EPA ID	NYP004775011	40.67864596	-73.95970991	
EPA ID	NYP004770822	40.67864596	-73.95970991	
		40.68277264	-73.96439089	
Registry ID:	110004314947	40.68277264	-73.96439089	NY0000277285
EPA Id	NY0000277285	40.68277264	-73.96439089	NY0000277285
Registry ID	110004314947	40.68277264	-73.96439089	NY0000277285
EPA ID	NY0000277285	40.68277264	-73.96439089	NY0000277285
Facility Id	2-6103-00192	40.68277264	-73.96439089	
EPA Id	NYP004845737	40.68076799	-73.96397313	
Registry ID:	110069672526	40.68076799	-73.96397313	NYP004845737
EPA Id	NYP004845737	40.68076799	-73.96397313	NYP004845737
Registry ID	110069672526	40.68076799	-73.96397313	NYP004845737
EPA ID	NYP004845737	40.68076799	-73.96397313	
		40.6827544	-73.96430529	
		40.68092961	-73.96231578	
Site ID	255737	40.67919863	-73.95051915	
Spill Number/Closed Date	0104978 / 2001-12-06	40.67919863	-73.95051915	
Spill Date	2001-08-08	40.67919863	-73.95051915	
EPA Id	NYP004182945	40.67919863	-73.95051915	NYP004182945
EPA Id	NYP004182945	40.67919863	-73.95051915	NYP004182945
EPA ID	NYP004182945	40.67919863	-73.95051915	NYP004182945
		40.67919863	-73.95051915	
EPA ID	NYP004405999	40.67777262	-73.96589415	
		40.68091137	-73.96222675	
Facility Id	2-605498	40.68091137	-73.96222675	
		40.67674285	-73.956789	
		40.68089312	-73.96213772	
		40.68033264	-73.96377795	
		40.67668549	-73.95651163	
Registry ID:	110004467648	40.67668549	-73.95651163	NYD986954196
EPA plant ID:	Not reported	40.67668549	-73.95651163	NYD986954196
EPA Id	NYD986954196	40.67668549	-73.95651163	NYD986954196
Registry ID	110004467648	40.67668549	-73.95651163	NYD986954196
		40.68083577	-73.96208978	
		40.68083577	-73.96208978	
		40.67715476	-73.95651848	
Spill Number/Closed Date	1507933 / 2017-06-30	40.68083577	-73.96208978	
Spill Date	2015-10-26	40.68083577	-73.96208978	
Site ID	515490	40.68083577	-73.96208978	
		40.68074453	-73.9636444	
EPA ID	NYP004487880	40.68086444	-73.96201102	

		40.68086444	-73.96201102	
Registry ID:	110063799536	40.68086444	-73.96201102	NYP004487880
EPA Id	NYP004487880	40.68086444	-73.96201102	NYP004487880
		40.68084098	-73.9618946	
		40.68084098	-73.9618946	
		40.68084098	-73.9618946	
		40.68082795	-73.96182611	
Site ID	147612	40.66843371	-73.95953527	
Spill Number/Closed Date	0003909 / 2005-07-14	40.66843371	-73.95953527	
Spill Date	2000-06-29	40.66843371	-73.95953527	
		40.66843371	-73.95953527	
		40.66843371	-73.95953527	
EPA ID	NYP004642094	40.67973566	-73.96270957	
		40.6808123	-73.96176105	
EPA Id	NYP004779997	40.67697748	-73.95630618	
EPA ID	NYP004779997	40.67697748	-73.95630618	
EPA Id	NYP004779997	40.67697748	-73.95630618	NYP004779997
EPA ID	NYP004732520	40.67697748	-73.95630618	
EPA ID	NYP004782520	40.67697748	-73.95630618	
EPA Id	NYP004782520	40.67697748	-73.95630618	NYP004782520
EPA ID	NYP004784377	40.67697748	-73.95630618	
EPA Id	NYP004784377	40.67697748	-73.95630618	
EPA Id	NYP004784377	40.67697748	-73.95630618	NYP004784377
EPA Id	NYP004784385	40.67697748	-73.95630618	
EPA ID	NYP004784385	40.67697748	-73.95630618	
EPA Id	NYP004784385	40.67697748	-73.95630618	NYP004784385
EPA ID	NYP004618575	40.67972262	-73.96263766	
EPA Id	NYP004418364	40.67674285	-73.95613839	NYP004418364
EPA ID	NYP004418364	40.67674285	-73.95613839	NYP004418364
Site ID	382178	40.68352079	-73.96561678	
Site ID	488417	40.68352079	-73.96561678	
Spill Number/Closed Date	0702450 / 2009-10-28	40.68352079	-73.96561678	
Spill Number/Closed Date	1307732 / 2014-01-03	40.68352079	-73.96561678	
Spill Date	2007-05-29	40.68352079	-73.96561678	
Spill Date	2013-10-29	40.68352079	-73.96561678	
		40.68352079	-73.96561678	
		40.68352079	-73.96561678	
EPA ID	NYP004595864	40.68055422	-73.96321979	
		40.68069239	-73.96140492	
		40.68069239	-73.96140492	
Facility Id	2-603334	40.68325229	-73.96547639	
		40.68254846	-73.96309652	
EPA ID	NYP004785754	40.67686016	-73.95573775	
EPA Id	NYP004785754	40.67686016	-73.95573775	NYP004785754
EPA Id	NYP004785754	40.67686016	-73.95573775	
Facility Id	2-466719	40.68091919	-73.94663259	
EPA Id	NYR000146076	40.67689406	-73.95552202	NYR000146076
EPA Id	NYR000146076	40.67689406	-73.95552202	NYR000146076

EPA ID	NYR000227215	40.67689406	-73.95552202	NYR000146076
EPA ID	NYR000146076	40.67689406	-73.95552202	NYR000146076
		40.67689406	-73.95552202	NYR000146076
EPA Id	NYR000227215	40.67689406	-73.95552202	NYR000227215
		40.67689406	-73.95552202	
Spill Number/Closed Date	0600840 / 2008-01-16	40.67689406	-73.95552202	
Spill Number/Closed Date	0512490 / 2006-05-15	40.67689406	-73.95552202	
Spill Date	2006-04-21	40.67689406	-73.95552202	
Spill Date	2006-01-27	40.67689406	-73.95552202	
Site ID	362945	40.67689406	-73.95552202	
Site ID	358814	40.67689406	-73.95552202	
Facility Id	2-610148	40.67689406	-73.95552202	
		40.67689406	-73.95552202	
Registry ID:	110063799545	40.68048905	-73.96290818	NYP004487898
EPA Id	NYP004487898	40.68048905	-73.96290818	NYP004487898
EPA ID	NYP004487898	40.68048905	-73.96290818	
Spill Number/Closed Date	0503929 / 2005-09-09	40.68231645	-73.96278491	
Spill Date	2005-07-02	40.68231645	-73.96278491	
Site ID	348641	40.68231645	-73.96278491	
		40.68231645	-73.96278491	
		40.67834615	-73.95853196	
EPA ID	NYP004693008	40.67656557	-73.95528232	
EPA ID	NYP004704425	40.67656557	-73.95528232	
EPA ID	NYP004706198	40.67656557	-73.95528232	
EPA Id	NYP004416137	40.67656557	-73.95528232	NYP004416137
EPA ID	NYP004416137	40.67656557	-73.95528232	NYP004416137
		40.67948278	-73.96149738	
EPA Id	NYP004182952	40.68043952	-73.96240139	NYP004182952
EPA Id	NYP004182952	40.68043952	-73.96240139	NYP004182952
EPA ID	NYP004182952	40.68043952	-73.96240139	NYP004182952
		40.67946714	-73.96142889	
Site ID	126138	40.67217517	-73.94705036	
Spill Number/Closed Date	0106481 / 2005-09-13	40.67217517	-73.94705036	
Spill Date	2001-09-19	40.67217517	-73.94705036	
		40.68056204	-73.96055913	
Spill Number/Closed Date	2104580 / 2022-09-08	40.68056204	-73.96055913	
Spill Date	2021-08-13	40.68056204	-73.96055913	
Site ID	623399	40.68056204	-73.96055913	
		40.68056204	-73.96055913	
		40.68056204	-73.96055913	
		40.68312456	-73.96450389	
EPA ID	NYP004705943	40.67645347	-73.95496386	
Site ID	447864	40.68054901	-73.96011397	
Spill Number/Closed Date	1100459 / 2013-04-04	40.68054901	-73.96011397	
Spill Date	2011-04-12	40.68054901	-73.96011397	
		40.68054901	-73.96011397	
		40.68054901	-73.96011397	
EPA Id	NYP004420212	40.67989989	-73.95016302	NYP004420212

EPA ID	NYP004420212	40.67989989	-73.95016302	NYP004420212
Registry ID:	110063824250	40.68033003	-73.96214457	NYP004557484
EPA Id	NYP004557484	40.68033003	-73.96214457	NYP004557484
EPA ID	NYP004557484	40.68033003	-73.96214457	
		40.68040042	-73.96000782	
		40.68227214	-73.9619802	
Registry ID:	110004538135	40.68037174	-73.95987427	NYR000046185
EPA Id	NYR000046185	40.68037174	-73.95987427	NYR000046185
Registry ID	110004538135	40.68037174	-73.95987427	NYR000046185
EPA ID	NYR000046185	40.68037174	-73.95987427	
EPA ID	NYP004576286	40.68224868	-73.9618672	
		40.68224868	-73.9618672	
		40.68229039	-73.96184323	
EPA ID	NYR000254219	40.67982951	-73.96137411	
EPA Id	NYR000254219	40.67982951	-73.96137411	NYR000254219
		40.67982951	-73.96137411	
		40.67982951	-73.96137411	
Registry ID:	110004543085	40.68035871	-73.96179529	NYR000054635
EPA Id	NYR000054635	40.68035871	-73.96179529	NYR000054635
Registry ID	110004543085	40.68035871	-73.96179529	NYR000054635
EPA ID	NYR000054635	40.68035871	-73.96179529	NYR000054635
EPA ID	NYP004649331	40.68035871	-73.95959348	
		40.68035871	-73.95959348	
EPA ID	NYP004608220	40.68030135	-73.95954897	
EPA Id	NYP004421814	40.67785865	-73.95750467	NYP004421814
EPA ID	NYP004421814	40.67785865	-73.95750467	NYP004421814
Site ID	332977	40.6796757	-73.97309883	
Spill Number/Closed Date	0408289 / 2004-12-20	40.6796757	-73.97309883	
Spill Date	2004-10-27	40.6796757	-73.97309883	
Registry ID:	110004370065	40.68018144	-73.96118919	NYD078165388
EPA Id	NYD078165388	40.68018144	-73.96118919	NYD078165388
Registry ID	110004370065	40.68018144	-73.96118919	NYD078165388
Site ID	167865	40.68018144	-73.96118919	
Spill Number/Closed Date	9210824 / 1992-12-18	40.68018144	-73.96118919	
Spill Date	1992-12-17	40.68018144	-73.96118919	
		40.6791491	-73.95991194	
		40.68025443	-73.95910381	
		40.68025443	-73.95910381	
Spill Number/Closed Date	0606450 / 2006-10-18	40.68084098	-73.96823293	
Spill Date	2006-09-05	40.68084098	-73.96823293	
Site ID	369794	40.68084098	-73.96823293	
EPA ID	NYP004229165	40.68463387	-73.97025668	
Spill Number/Closed Date	9805736 / 2003-02-12	40.68200103	-73.96866439	
Spill Date	1998-08-08	40.68200103	-73.96866439	
Site ID	103636	40.68200103	-73.96866439	
EPA ID	NYP000909598	40.67863814	-73.95298463	
Site ID	159878	40.68234252	-73.97064705	
Spill Number/Closed Date	8804681 / 1988-08-29	40.68234252	-73.97064705	

Spill Date	1988-08-28	40.68234252	-73.97064705	
Spill Number/Closed Date	0611671 / 2007-03-16	40.68110688	-73.96441486	
Spill Date	2007-01-18	40.68110688	-73.96441486	
Site ID	376352	40.68110688	-73.96441486	
Spill Number/Closed Date	9807520 / 2003-02-25	40.6808123	-73.96411695	
Spill Date	1998-09-19	40.6808123	-73.96411695	
Site ID	184601	40.6808123	-73.96411695	
Spill Number/Closed Date	9712592 / 1998-02-11	40.67894836	-73.95272438	
Spill Date	1998-02-11	40.67894836	-73.95272438	
Site ID	108776	40.67894836	-73.95272438	
Spill Number/Closed Date	0503689 / 2005-08-31	40.67865117	-73.95206007	
Spill Date	2005-06-27	40.67865117	-73.95206007	
Site ID	348350	40.67865117	-73.95206007	
Registry ID:	110063790385	40.67879977	-73.95299148	NYP004486288
EPA Id	NYP004486288	40.67879977	-73.95299148	NYP004486288
Spill Number/Closed Date	0010351 / 2002-01-10	40.67885712	-73.95484743	
Spill Date	2000-12-14	40.67885712	-73.95484743	
Site ID	265191	40.67885712	-73.95484743	
EPA ID	NYP000201406	40.68110949	-73.96440117	
EPA Id	NYP004201406	40.68110949	-73.96440117	NYP004201406
EPA ID	NYP004201406	40.68110949	-73.96440117	NYP004201406
Spill Number/Closed Date	0404641 / 2004-10-07	40.68140928	-73.96550036	
Spill Date	2004-07-28	40.68140928	-73.96550036	
Site ID	248540	40.68140928	-73.96550036	
Site ID	330576	40.68218611	-73.96917461	
Spill Number/Closed Date	9701786 / 2003-02-24	40.68218611	-73.96917461	
Spill Date	1997-05-10	40.68218611	-73.96917461	
Spill Number/Closed Date	0603019 / 2006-07-05	40.67955839	-73.95785052	
Spill Date	2006-06-19	40.67955839	-73.95785052	
Site ID	365627	40.67955839	-73.95785052	
Spill Number/Closed Date	9009359 / 1995-05-25	40.67865117	-73.9513307	
Spill Date	1990-11-28	40.67865117	-73.9513307	
Site ID	88894	40.67865117	-73.9513307	
Spill Number/Closed Date	0000641 / 2000-04-18	40.67844783	-73.94969047	
Spill Date	2000-04-17	40.67844783	-73.94969047	
Site ID	68539	40.67844783	-73.94969047	
Spill Number/Closed Date	0100447 / 2003-02-13	40.68143274	-73.96729468	
Spill Date	2001-04-12	40.68143274	-73.96729468	
Site ID	285190	40.68143274	-73.96729468	
Spill Number/Closed Date	0503259 / 2007-05-03	40.68101303	-73.96517505	
Spill Date	2005-06-16	40.68101303	-73.96517505	
Site ID	347833	40.68101303	-73.96517505	
		40.68112252	-73.96268903	
		40.68140406	-73.96783914	
EPA Id	NYP004183489	40.67845043	-73.94969047	NYP004183489
EPA Id	NYP004183489	40.67845043	-73.94969047	NYP004183489
EPA ID	NYP004183489	40.67845043	-73.94969047	NYP004183489
EPA Id	NYP004183513	40.68103128	-73.96439089	NYP004183513

EPA ID	NYP004183513	40.68103128	-73.96439089	NYP004183513
Spill Number/Closed Date	0203357 / 2002-08-30	40.67838787	-73.95255659	
Spill Date	2002-06-28	40.67838787	-73.95255659	
Site ID	60238	40.67838787	-73.95255659	
Spill Number/Closed Date	0211508 / 2003-04-03	40.67703484	-73.95268672	
Spill Date	2003-02-20	40.67703484	-73.95268672	
Site ID	153182	40.67703484	-73.95268672	
EPA Id	NYP004141008	40.67451119	-73.95367633	NYP004141008
EPA ID	NYP004141008	40.67451119	-73.95367633	
Spill Number/Closed Date	9702509 / 2009-04-20	40.67710262	-73.95219019	
Spill Date	1997-05-29	40.67710262	-73.95219019	
Site ID	254499	40.67710262	-73.95219019	
Spill Number/Closed Date	9702505 / 2003-02-25	40.67710262	-73.95222444	
Spill Date	1997-05-29	40.67710262	-73.95222444	
Site ID	316374	40.67710262	-73.95222444	
EPA Id	NYP004140265	40.67626837	-73.95303599	NYP004140265
EPA ID	NYP004140265	40.67626837	-73.95303599	NYP004140265
EPA Id	NYP004139952	40.68008498	-73.97140724	NYP004139952
EPA ID	NYP004227611	40.67751713	-73.95911408	
EPA Id	NYP004142899	40.67751713	-73.95911408	NYP004142899
EPA ID	NYP004227629	40.67751713	-73.95911408	
EPA ID	NYP004610556	40.67680281	-73.95573775	
EPA Id	NYP004328522	40.67680281	-73.95573775	NYP004328522
EPA ID	NYP004328522	40.67680281	-73.95573775	NYP004328522
EPA ID	NYP004524492	40.67680281	-73.95573775	
EPA Id	NYP004524492	40.67680281	-73.95573775	NYP004524492
EPA Id	NYP004141388	40.67943325	-73.96822951	NYP004141388
EPA ID	NYP004141388	40.67943325	-73.96822951	NYP004141388
EPA ID	NYP004652335	40.67943325	-73.96822951	
EPA Id	NYP004398632	40.67852082	-73.96391149	NYP004398632
EPA ID	NYP004398632	40.67852082	-73.96391149	NYP004398632
EPA ID	NYP004139952	40.68008498	-73.97140724	
Spill Number/Closed Date	0914404 / 2009-08-25	40.67818192	-73.96225414	
Spill Date	2009-08-19	40.67818192	-73.96225414	
Site ID	433252	40.67818192	-73.96225414	
Spill Number/Closed Date	0914482 / 2009-11-07	40.67818192	-73.96225414	
Spill Date	2009-09-17	40.67818192	-73.96225414	
Site ID	433251	40.67818192	-73.96225414	
EPA Id	NYP004140166	40.67852082	-73.96391149	NYP004140166
EPA ID	NYP004140166	40.67852082	-73.96391149	NYP004140166
Spill Number/Closed Date	0607772 / 2007-01-17	40.67942283	-73.96822608	
Spill Date	2006-10-06	40.67942283	-73.96822608	
Site ID	371589	40.67942283	-73.96822608	
Spill Number/Closed Date	0600229 / 2006-05-15	40.67943325	-73.96822951	
Spill Date	2006-04-05	40.67943325	-73.96822951	
Site ID	362186	40.67943325	-73.96822951	
Spill Number/Closed Date	0503720 / 2008-01-10	40.67851821	-73.96390122	
Spill Date	2005-06-28	40.67851821	-73.96390122	

Site ID	348389	40.67851821	-73.96390122	
EPA Id	NY0000445551	40.68231645	-73.9706128	NY0000445551
EPA Id	NY0000445551	40.68231645	-73.9706128	NY0000445551
EPA ID	NY0000445551	40.68231645	-73.9706128	NY0000445551
Spill Number/Closed Date	1202632 / 2012-06-18	40.68174817	-73.9585799	
Spill Date	2012-06-17	40.68174817	-73.9585799	
Site ID	465405	40.68174817	-73.9585799	
EPA Id	NYP004256988	40.67828359	-73.95884356	
EPA Id	NYP004256988	40.67828359	-73.95884356	NYP004256988
EPA ID	NYP004256988	40.67828359	-73.95884356	NYP004256988
EPA Id	NYP004143830	40.68172992	-73.9585799	NYP004143830
Spill Number/Closed Date	9910444 / 2001-05-07	40.68174817	-73.9585799	
Spill Date	1999-12-01	40.68174817	-73.9585799	
Site ID	177578	40.68174817	-73.9585799	
EPA Id	NYP004267118	40.68174817	-73.9585799	NYP004267118
EPA ID	NYP004267118	40.68174817	-73.9585799	NYP004267118
Spill Number/Closed Date	9814599 / 1999-03-22	40.68174817	-73.9585799	
Spill Date	1999-03-08	40.68174817	-73.9585799	
Site ID	177577	40.68174817	-73.9585799	
Spill Number/Closed Date	0101818 / 2001-06-19	40.68174817	-73.9585799	
Spill Date	2001-05-16	40.68174817	-73.9585799	
Site ID	122785	40.68174817	-73.9585799	
EPA ID	NYP004738756	40.68079927	-73.95839498	
Registry ID:	110067685730	40.68079927	-73.95839498	NYP004738746
EPA Id	NYP004738746	40.68079927	-73.95839498	NYP004738746
Registry ID	110067685730	40.68079927	-73.95839498	NYP004738746
EPA ID	NYP004761953	40.68079927	-73.95839498	
EPA Id	NYP004761953	40.68079927	-73.95839498	NYP004761953
EPA Id	NYP004288999	40.67905525	-73.95855935	NYP004288999
EPA ID	NYP004288999	40.67905525	-73.95855935	NYP004288999
EPA ID	NYP004531364	40.67663335	-73.95942912	
EPA Id	NYP004531364	40.67663335	-73.95942912	NYP004531364
Spill Number/Closed Date	9814603 / 2002-06-05	40.68174295	-73.95858332	
Spill Date	1999-03-08	40.68174295	-73.95858332	
Site ID	116223	40.68174295	-73.95858332	
Spill Number/Closed Date	0506493 / 2006-01-11	40.68174295	-73.95858332	
Spill Date	2005-08-25	40.68174295	-73.95858332	
Site ID	351722	40.68174295	-73.95858332	
EPA Id	NYP000934638	40.67905003	-73.9585662	NYP000934638
EPA ID	NYP000934638	40.67905003	-73.9585662	NYP000934638
Spill Number/Closed Date	0302598 / 2003-06-11	40.67663335	-73.95943254	
Spill Number/Closed Date	9402444 / 1994-05-19	40.67663335	-73.95943254	
Spill Date	2003-06-11	40.67663335	-73.95943254	
Spill Date	1994-05-19	40.67663335	-73.95943254	
Site ID	124991	40.67663335	-73.95943254	
Site ID	124992	40.67663335	-73.95943254	
EPA Id	NYP004774949	40.68149009	-73.95735058	NYP004774949
EPA ID	NYP004774949	40.68149009	-73.95735058	

EPA Id	NYP004774949	40.68149009	-73.95735058	
EPA Id	NYP004275277	40.6831402	-73.95767931	NYP004275277
EPA ID	NYP004275277	40.6831402	-73.95767931	NYP004275277
Spill Number/Closed Date	1005633 / 2010-09-28	40.68200103	-73.96866439	
Spill Date	2010-08-20	40.68200103	-73.96866439	
Site ID	438957	40.68200103	-73.96866439	
Spill Number/Closed Date	1902474 / 2019-06-10	40.67680281	-73.95573775	
Spill Date	2019-06-09	40.67680281	-73.95573775	
Site ID	590399	40.67680281	-73.95573775	
EPA ID	NYP004125639	40.68018926	-73.96796241	
EPA Id	NYP004007639	40.67703484	-73.95268672	NYP004007639
EPA ID	NYP004007639	40.67703484	-73.95268672	NYP004007639
EPA Id	NYP004010419	40.67828359	-73.95884356	NYP004010419
EPA ID	NYP004010419	40.67828359	-73.95884356	NYP004010419
Registry ID:	110067705987	40.6793759	-73.96406901	NYP004732475
EPA Id	NYP004732475	40.6793759	-73.96406901	NYP004732475
Registry ID	110067705987	40.6793759	-73.96406901	NYP004732475
EPA ID	NYP004732475	40.6793759	-73.96406901	
EPA Id	NYP004732475	40.6793759	-73.96406901	
Spill Number/Closed Date	0000934 / 2001-12-28	40.67828098	-73.95884356	
Spill Date	2000-04-23	40.67828098	-73.95884356	
Site ID	120711	40.67828098	-73.95884356	
EPA Id	NYP000933770	40.67828098	-73.95884014	NYP000933770
EPA ID	NYP000933770	40.67828098	-73.95884014	NYP000933770
Spill Number/Closed Date	0306264 / 2003-10-03	40.67757709	-73.95547408	
Spill Date	2003-09-13	40.67757709	-73.95547408	
Site ID	297596	40.67757709	-73.95547408	
Spill Number/Closed Date	0700349 / 2007-05-23	40.67958967	-73.96506548	
Spill Date	2007-04-11	40.67958967	-73.96506548	
Site ID	379676	40.67958967	-73.96506548	
Spill Number/Closed Date	0001060 / 2001-12-28	40.67828359	-73.95884356	
Spill Date	2000-04-26	40.67828359	-73.95884356	
Site ID	239772	40.67828359	-73.95884356	
EPA Id	NYR000224782	40.68216786	-73.96059337	NYR000224782
Registry ID:	110067045094	40.68216786	-73.96059337	NYR000224782
Registry ID	110067045094	40.68216786	-73.96059337	NYR000224782
EPA ID	NYR000224782	40.68216786	-73.96059337	
EPA ID	NYP004515193	40.68114077	-73.95909011	
EPA ID	NYP004727731	40.68140667	-73.9560562	
EPA Id	NYP004012530	40.67551753	-73.96227469	NYP004012530
EPA ID	NYP004012530	40.67551753	-73.96227469	NYP004012530
EPA ID	NYP004664314	40.68209748	-73.95610414	
EPA Id	NYP004158358	40.68278307	-73.96490111	NYP004158358
EPA ID	NYP004158358	40.68278307	-73.96490111	NYP004158358
EPA Id	NYP004006623	40.68000938	-73.96776381	NYP004006623
EPA ID	NYP004006623	40.68000938	-73.96776381	NYP004006623
EPA ID	NYP004689535	40.67361955	-73.9550118	
EPA ID	NYP004700811	40.67702962	-73.94937544	

EPA ID	NYP004617213	40.67538457	-73.96163093	
EPA ID	NYP004535597	40.68097393	-73.94976581	
EPA ID	NYP004583654	40.68285346	-73.95534053	
EPA ID	NYP004607776	40.67556706	-73.95522753	
EPA ID	NYP004607768	40.67714172	-73.95537477	
EPA ID	NYP004617237	40.67800985	-73.95918257	
EPA ID	NYP004600037	40.67558792	-73.9564363	
EPA ID	NYP004687695	40.6812268	-73.94655384	
EPA ID	NYP004116786	40.67755884	-73.95545011	
EPA Id	NYP004395240	40.67680281	-73.95573775	NYP004395240
EPA ID	NYP004395240	40.67680281	-73.95573775	NYP004395240
EPA Id	NYP000920827	40.67756927	-73.95546723	NYP000920827
EPA ID	NYP000920827	40.67756927	-73.95546723	NYP000920827
EPA Id	NYR000169524	40.68114077	-73.95566584	NYR000169524
EPA Id	NYR000169524	40.68114077	-73.95566584	NYR000169524
EPA ID	NYR000169524	40.68114077	-73.95566584	NYR000169524
EPA Id	NYP004370508	40.6826006	-73.95596717	NYP004370508
EPA ID	NYP004370508	40.6826006	-73.95596717	NYP004370508
Registry ID:	110067698904	40.6826006	-73.95596717	NYP004728465
EPA Id	NYP004728465	40.6826006	-73.95596717	NYP004728465
Registry ID	110067698904	40.6826006	-73.95596717	NYP004728465
EPA Id	NYP004728465	40.6826006	-73.95596717	
EPA ID	NYP004728465	40.6826006	-73.95596717	
EPA ID	NYP000920793	40.67592945	-73.95606648	
Spill Number/Closed Date	9202154 / 1992-05-22	40.67579909	-73.9564363	
Spill Date	1992-04-27	40.67579909	-73.9564363	
Site ID	207948	40.67579909	-73.9564363	
EPA Id	NYP004414223	40.67592945	-73.95606648	NYP004414223
EPA ID	NYP004414223	40.67592945	-73.95606648	NYP004414223
EPA Id	NYP004259958	40.67592945	-73.95606648	NYP004259958
EPA ID	NYP004259958	40.67592945	-73.95606648	NYP004259958
EPA Id	NYP004259958	40.67592945	-73.95606648	
EPA ID	NYP004661583	40.68285606	-73.96138438	
EPA ID	NYP004640744	40.67847911	-73.95276547	
EPA ID	NYP004697868	40.67538457	-73.96163093	
EPA ID	NYP004696217	40.68227735	-73.96438062	
EPA ID	NYP004696563	40.68227735	-73.96438062	
EPA ID	NYP004138442	40.68371108	-73.96795899	
EPA ID	NYP000795641	40.68304636	-73.96477441	
Spill Number/Closed Date	1008899 / 2011-03-30	40.6828717	-73.96453814	
Spill Date	2010-06-07	40.6828717	-73.96453814	
Site ID	442397	40.6828717	-73.96453814	
EPA Id	NYP004221248	40.68463387	-73.97025668	NYP004221248
EPA ID	NYP004622940	40.68463387	-73.97025668	
EPA Id	NYP000922682	40.68260581	-73.96265821	NYP000922682
EPA ID	NYP000922682	40.68260581	-73.96265821	NYP000922682
EPA Id	NYP004741716	40.68174817	-73.9585799	NYP004741716
EPA ID	NYP004741716	40.68174817	-73.9585799	

EPA Id	NYP004183638	40.68174817	-73.9585799	NYP004183638
EPA Id	NYP004183638	40.68174817	-73.9585799	NYP004183638
EPA Id	NYP004741716	40.68174817	-73.9585799	NYP004183638
EPA ID	NYP004183638	40.68174817	-73.9585799	NYP004183638
EPA ID	NYP000940510	40.68172992	-73.9585799	
EPA Id	NYP004773537	40.68149009	-73.95735058	NYP004773537
EPA ID	NYP004773537	40.68149009	-73.95735058	
EPA Id	NYP004773537	40.68149009	-73.95735058	
EPA Id	NYD986899649	40.68416205	-73.9690753	NYD986899649
EPA ID	NYP004768826	40.68347908	-73.96688719	
Registry ID:	110069669013	40.68347908	-73.96688719	NYP004768826
EPA Id	NYP004768826	40.68347908	-73.96688719	NYP004768826
Registry ID	110069669013	40.68347908	-73.96688719	NYP004768826
Registry ID:	110067693730	40.68114077	-73.95566584	NYP004724936
EPA Id	NYP004724936	40.68114077	-73.95566584	NYP004724936
Registry ID	110067693730	40.68114077	-73.95566584	NYP004724936
EPA Id	NYP004724936	40.68114077	-73.95566584	
EPA ID	NYP004724936	40.68114077	-73.95566584	
EPA Id	NYP004007332	40.68238162	-73.96161038	NYP004007332
EPA ID	NYP004007332	40.68238162	-73.96161038	NYP004007332
EPA Id	NYP004037503	40.68238162	-73.96161038	NYP004037503
EPA Id	NYP004771077	40.68039781	-73.94955008	NYP004771077
EPA Id	NYP004770947	40.68039781	-73.94955008	
EPA ID	NYP004770947	40.68039781	-73.94955008	
EPA Id	NYP004771077	40.68039781	-73.94955008	
EPA ID	NYP004771077	40.68039781	-73.94955008	
EPA Id	NYP004770947	40.68039781	-73.94955008	NYP004770947
EPA Id	NYR000224824	40.68085662	-73.95439885	NYR000224824
Registry ID:	110067045138	40.68085662	-73.95439885	NYR000224824
Registry ID	110067045138	40.68085662	-73.95439885	NYR000224824
EPA ID	NYR000224824	40.68085662	-73.95439885	
EPA ID	NYP004622965	40.68280132	-73.96365467	
EPA Id	NYR000118265	40.68372673	-73.96796241	NYR000118265
Spill Number/Closed Date	9911883 / 2002-03-05	40.68304636	-73.96477441	
Spill Date	2000-01-13	40.68304636	-73.96477441	
Site ID	99251	40.68304636	-73.96477441	
EPA Id	NYR000212449	40.68327836	-73.96587361	NYR000212449
EPA ID	NYR000212449	40.68327836	-73.96587361	NYR000212449
EPA Id	NYR000212449	40.68327836	-73.96587361	
Spill Number/Closed Date	1602274 / 2016-06-06	40.68114077	-73.95566584	
Spill Date	2016-06-05	40.68114077	-73.95566584	
Site ID	528673	40.68114077	-73.95566584	
Spill Number/Closed Date	0007962 / 2001-12-14	40.68174295	-73.95858332	
Spill Date	2000-10-06	40.68174295	-73.95858332	
Site ID	306585	40.68174295	-73.95858332	
EPA Id	NYP000935007	40.68113556	-73.95566926	NYP000935007
EPA ID	NYP000935007	40.68113556	-73.95566926	NYP000935007
Spill Number/Closed Date	9604356 / 1996-07-01	40.68238944	-73.96163777	

Spill Date	1996-07-01	40.68238944	-73.96163777	
Site ID	306229	40.68238944	-73.96163777	
EPA Id	NYP000938621	40.68085923	-73.95440228	NYP000938621
EPA ID	NYP000938621	40.68085923	-73.95440228	NYP000938621
EPA ID	NYP004138459	40.68420115	-73.96805145	
EPA ID	NYP004752572	40.68466776	-73.96403134	
EPA Id	NYP004752572	40.68466776	-73.96403134	
Registry ID:	110067705120	40.68466776	-73.96403134	NYP004752572
EPA Id	NYP004752572	40.68466776	-73.96403134	NYP004752572
Registry ID	110067705120	40.68466776	-73.96403134	NYP004752572
Spill Number/Closed Date	9805781 / 2003-10-27	40.68200103	-73.96866439	
Spill Date	1998-08-08	40.68200103	-73.96866439	
Site ID	328147	40.68200103	-73.96866439	
Spill Number/Closed Date	0306924 / 2003-11-13	40.67893533	-73.96194938	
Spill Date	2003-10-01	40.67893533	-73.96194938	
Site ID	272219	40.67893533	-73.96194938	
EPA Id	NYP004031712	40.67641957	-73.96288079	NYP004031712
Spill Number/Closed Date	0511592 / 2006-01-23	40.67706873	-73.96221305	
Spill Date	2006-01-07	40.67706873	-73.96221305	
Site ID	357781	40.67706873	-73.96221305	
EPA Id	NYP004005260	40.68238162	-73.96161038	NYP004005260
EPA ID	NYP004005260	40.68238162	-73.96161038	NYP004005260
EPA Id	NYP004002986	40.68238162	-73.96161038	NYP004002986
EPA ID	NYP004002986	40.68238162	-73.96161038	NYP004002986
EPA ID	NYP004688354	40.68186808	-73.9558165	
EPA Id	NYP004373627	40.68254325	-73.95000551	NYP004373627
EPA ID	NYP004373627	40.68254325	-73.95000551	NYP004373627
EPA Id	NYP004373619	40.68254325	-73.95000551	NYP004373619
EPA ID	NYP004373619	40.68254325	-73.95000551	NYP004373619
EPA ID	NYP004112637	40.68200624	-73.95462143	
EPA Id	NYP004187001	40.67984515	-73.95321063	NYP004187001
EPA ID	NYP004187001	40.67984515	-73.95321063	NYP004187001
EPA ID	NYP004832644	40.67944889	-73.94596828	
EPA Id	NYP004832644	40.67944889	-73.94596828	NYP004832644
EPA Id	NYP004832644	40.67944889	-73.94596828	
EPA Id	NYP004835357	40.679488	-73.94682778	
Registry ID:	110069699865	40.679488	-73.94682778	NYP004835357
EPA Id	NYP004835357	40.679488	-73.94682778	NYP004835357
Registry ID	110069699865	40.679488	-73.94682778	NYP004835357
EPA ID	NYP004835357	40.679488	-73.94682778	
Spill Number/Closed Date	0105353 / 2001-10-12	40.67963659	-73.94958432	
Spill Date	2001-08-17	40.67963659	-73.94958432	
Site ID	268594	40.67963659	-73.94958432	
Site ID	213121	40.67688623	-73.94588953	
Spill Number/Closed Date	8703222 / 1987-07-21	40.67688623	-73.94588953	
Spill Date	1987-07-21	40.67688623	-73.94588953	
Spill Number/Closed Date	0305049 / 2003-09-19	40.67755102	-73.95131358	
Spill Date	2003-08-12	40.67755102	-73.95131358	

Site ID	222763	40.67755102	-73.95131358	
Spill Number/Closed Date	0712427 / 2008-05-12	40.67852604	-73.95692939	
Spill Date	2008-02-26	40.67852604	-73.95692939	
Site ID	394037	40.67852604	-73.95692939	
EPA ID	NYP004688446	40.67703484	-73.95268672	
Spill Number/Closed Date	0502401 / 2005-07-13	40.67987904	-73.95510083	
Spill Date	2005-05-29	40.67987904	-73.95510083	
Site ID	346751	40.67987904	-73.95510083	
EPA Id	NYP004759106	40.68145099	-73.94643741	
EPA Id	NYP004880882	40.68145099	-73.94643741	
EPA Id	NYP004880882	40.68145099	-73.94643741	NYP004880882
Registry ID:	110067685035	40.68145099	-73.94643741	NYP004759106
EPA Id	NYP004759106	40.68145099	-73.94643741	NYP004759106
Registry ID	110067685035	40.68145099	-73.94643741	NYP004759106
EPA ID	NYP004759106	40.68145099	-73.94643741	
EPA ID	NYP000917898	40.67609369	-73.94990963	
Registry ID:	110056329744	40.67609369	-73.94990963	NYP004304515
EPA Id	NYP004304515	40.67609369	-73.94990963	NYP004304515
Registry ID	110056329744	40.67609369	-73.94990963	NYP004304515
EPA ID	NYP004304515	40.67609369	-73.94990963	NYP004304515
Registry ID:	110067710070	40.68039781	-73.94955008	NYP004735130
EPA Id	NYP004735130	40.68039781	-73.94955008	NYP004735130
Registry ID	110067710070	40.68039781	-73.94955008	NYP004735130
EPA Id	NYR000219717	40.68039781	-73.94955008	NYR000219717
EPA Id	NYP004256970	40.67520207	-73.94998838	
EPA Id	NYP004256970	40.67520207	-73.94998838	NYP004256970
EPA ID	NYP004256970	40.67520207	-73.94998838	NYP004256970
EPA Id	NYP000936252	40.68180291	-73.94986169	NYP000936252
EPA ID	NYP000936252	40.68180291	-73.94986169	NYP000936252
EPA ID	NYP004400800	40.67914128	-73.95965512	
EPA ID	NYP004406062	40.67696445	-73.9646169	
EPA ID	NYP004625487	40.6838727	-73.9712326	
EPA ID	NYP004615852	40.68286128	-73.95526862	
EPA ID	NYP004624466	40.68227214	-73.96689062	
EPA ID	NYP004406039	40.68052815	-73.96759944	
EPA ID	NYP004658308	40.68197757	-73.95902848	
Spill Number/Closed Date	0502090 / 2005-07-26	40.67554882	-73.95811762	
Spill Date	2005-05-20	40.67554882	-73.95811762	
Site ID	346384	40.67554882	-73.95811762	
Spill Number/Closed Date	2200800 / 2022-07-06	40.67666464	-73.95598087	
Spill Date	2022-04-27	40.67666464	-73.95598087	
Site ID	635829	40.67666464	-73.95598087	
EPA Id	NYP004327235	40.67784301	-73.95280656	NYP004327235
EPA ID	NYP004327235	40.67784301	-73.95280656	NYP004327235
EPA Id	NYP004715843	40.68161782	-73.97085935	NYP004715843
EPA Id	NYP004785960	40.68161782	-73.97085935	
EPA Id	NYP004715736	40.68161782	-73.97085935	
EPA Id	NYP004715843	40.68161782	-73.97085935	

EPA Id	NYP004715736	40.68161782	-73.97085935	NYP004715736
Registry ID:	110069663215	40.68161782	-73.97085935	NYP004785960
EPA Id	NYP004785960	40.68161782	-73.97085935	NYP004785960
Registry ID	110069663215	40.68161782	-73.97085935	NYP004785960
EPA ID	NYP004715843	40.68161782	-73.97085935	
EPA Id	NYP004794079	40.68161782	-73.97085935	NYP004794079
EPA ID	NYP004715736	40.68161782	-73.97085935	
EPA ID	NYP004785960	40.68161782	-73.97085935	
EPA ID	NYP004794079	40.68161782	-73.97085935	
EPA Id	NYP004794079	40.68161782	-73.97085935	
Spill Number/Closed Date	0013311 / 2001-05-15	40.67971219	-73.96167887	
Spill Date	2001-03-21	40.67971219	-73.96167887	
Site ID	116136	40.67971219	-73.96167887	
EPA Id	NYP004715835	40.68095829	-73.96769874	
EPA Id	NYP004806774	40.68095829	-73.96769874	NYP004806774
EPA ID	NYP004715835	40.68095829	-73.96769874	
EPA Id	NYP004715835	40.68095829	-73.96769874	NYP004715835
EPA Id	NYP004785952	40.68095829	-73.96769874	NYP004785952
EPA Id	NYP004785952	40.68095829	-73.96769874	
EPA Id	NYP000934687	40.67834615	-73.95518986	NYP000934687
EPA ID	NYP000934687	40.67834615	-73.95518986	NYP000934687
Spill Number/Closed Date	0011349 / 2001-06-01	40.68075756	-73.96736317	
Spill Date	2001-01-18	40.68075756	-73.96736317	
Site ID	144563	40.68075756	-73.96736317	
EPA ID	NYP004135711	40.67487097	-73.96006946	
EPA Id	NYP004147401	40.67417226	-73.95669997	NYP004147401
EPA ID	NYP004147401	40.67417226	-73.95669997	NYP004147401
EPA ID	NYP004667101	40.67487618	-73.96007973	
EPA Id	NYP004148292	40.67618494	-73.96628794	NYP004148292
EPA ID	NYP004148292	40.67618494	-73.96628794	NYP004148292
Spill Number/Closed Date	1304831 / 2013-09-30	40.67865117	-73.95206007	
Spill Date	2013-08-02	40.67865117	-73.95206007	
Site ID	485377	40.67865117	-73.95206007	
EPA ID	NYP003660941	40.67908914	-73.95191968	
EPA Id	NYP004443446	40.67575217	-73.95975442	NYP004443446
EPA ID	NYP004443446	40.67575217	-73.95975442	NYP004443446
EPA Id	NYP004423497	40.67446687	-73.95284423	NYP004423497
Registry ID:	110063785792	40.67706091	-73.96597291	NYP004534897
EPA Id	NYP004534897	40.67706091	-73.96597291	NYP004534897
EPA ID	NYP004534897	40.67706091	-73.96597291	
EPA Id	NYP004410825	40.68268401	-73.96166859	NYP004410825
EPA ID	NYP004410825	40.68268401	-73.96166859	NYP004410825
Site ID	212630	40.67804375	-73.95556653	
Spill Number/Closed Date	9706260 / 1997-08-22	40.67804375	-73.95556653	
Spill Date	1997-08-22	40.67804375	-73.95556653	
EPA ID	NYP004142899	40.67751713	-73.95911408	
EPA Id	NY0000078816	40.67838005	-73.94695105	NY0000078816
EPA ID	NY0000078816	40.67838005	-73.94695105	NY0000078816

EPA Id	NY0000078824	40.67853646	-73.94958774	NY0000078824
EPA ID	NY0000078824	40.67853646	-73.94958774	NY0000078824
EPA Id	NYP004833352	40.67663335	-73.95942912	NYP004833352
EPA Id	NYP004833352	40.67663335	-73.95942912	
Spill Number/Closed Date	1002039 / 2010-06-21	40.68110688	-73.96441486	
Spill Date	2010-05-23	40.68110688	-73.96441486	
Site ID	435136	40.68110688	-73.96441486	
Registry ID:	110058877247	40.68184201	-73.96346634	NYP004313383
EPA Id	NYP004313383	40.68184201	-73.96346634	NYP004313383
Registry ID	110058877247	40.68184201	-73.96346634	NYP004313383
EPA ID	NYP004313383	40.68184201	-73.96346634	NYP004313383
EPA Id	NYP004759262	40.67663335	-73.95942912	
EPA Id	NYP004291373	40.67663335	-73.95942912	NYP004291373
EPA ID	NYP004759262	40.67663335	-73.95942912	
EPA Id	NYP004759262	40.67662032	-73.95943939	NYP004759262
EPA ID	NYP004601589	40.67663335	-73.95942912	
EPA ID	NYP004874422	40.67753538	-73.96368892	
EPA Id	NYP004872160	40.67753538	-73.96368892	NYP004872160
EPA ID	NYP004872160	40.67753538	-73.96368892	
EPA Id	NYP004874422	40.67753538	-73.96368892	
EPA Id	NYP004874422	40.67753538	-73.96368892	NYP004874422
EPA Id	NYP004872160	40.67753538	-73.96368892	
Spill Number/Closed Date	9907219 / 2003-06-18	40.67663335	-73.95943254	
Spill Date	1999-09-16	40.67663335	-73.95943254	
Site ID	168816	40.67663335	-73.95943254	
Registry ID:	110031419506	40.68174295	-73.95858332	NYP004160610
EPA Id	NYP004160610	40.68174295	-73.95858332	NYP004160610
Registry ID	110031419506	40.68174295	-73.95858332	NYP004160610
EPA ID	NYP004160610	40.68174295	-73.95858332	NYP004160610
Site ID	254389	40.67804114	-73.96513396	
Spill Number/Closed Date	9613753 / 1997-06-04	40.67804114	-73.96513396	
Spill Date	1997-02-24	40.67804114	-73.96513396	
EPA Id	NYP004395281	40.67881802	-73.96533257	NYP004395281
EPA ID	NYP004395281	40.67881802	-73.96533257	NYP004395281
EPA Id	NYP004395273	40.67881802	-73.96533257	NYP004395273
EPA ID	NYP004395273	40.67881802	-73.96533257	NYP004395273
Registry ID:	110067684394	40.67957924	-73.96505863	NYP004758314
EPA Id	NYP004758314	40.67957924	-73.96505863	NYP004758314
Registry ID	110067684394	40.67957924	-73.96505863	NYP004758314
Spill Number/Closed Date	0404556 / 2004-12-10	40.68143274	-73.96729468	
Spill Date	2004-07-28	40.68143274	-73.96729468	
Site ID	74460	40.68143274	-73.96729468	
EPA Id	NYP004565065	40.67854168	-73.968524	NYP004565065
EPA ID	NYP004565065	40.67854168	-73.968524	
EPA Id	NYP004568390	40.67854168	-73.968524	NYP004568390
Spill Number/Closed Date	9815159 / 2002-06-06	40.68143274	-73.96729468	
Spill Date	1999-03-23	40.68143274	-73.96729468	
Site ID	109179	40.68143274	-73.96729468	

Spill Number/Closed Date	9815105 / 2002-06-06	40.68018926	-73.96795214	
Spill Date	1999-03-21	40.68018926	-73.96795214	
Site ID	226312	40.68018926	-73.96795214	
EPA ID	NYP004045340	40.68168821	-73.96751041	
EPA ID	NYP000915330	40.67943325	-73.96822951	
EPA ID	NYP000927921	40.67943325	-73.96822951	
EPA Id	NYP004218125	40.67939936	-73.96826033	NYP004218125
EPA ID	NYP004218125	40.67939936	-73.96826033	NYP004218125
EPA ID	NYP000927913	40.68018926	-73.96796241	
EPA Id	NYP004147435	40.68018926	-73.96796241	NYP004147435
EPA ID	NYP004147435	40.68018926	-73.96796241	NYP004147435
EPA Id	NYP004434940	40.68018926	-73.96796241	NYP004434940
EPA ID	NYP004434940	40.68018926	-73.96796241	NYP004434940
EPA Id	NYP004148086	40.68018926	-73.96796241	NYP004148086
EPA ID	NYP004148086	40.68018926	-73.96796241	NYP004148086
EPA ID	NYP004944292	40.68018926	-73.96796241	
EPA Id	NYP004142055	40.68371891	-73.96796926	NYP004142055
EPA ID	NYP004142055	40.68371891	-73.96796926	NYP004142055
EPA Id	NYP004734737	40.68095829	-73.96769874	
EPA Id	NYP004268660	40.68095829	-73.96769874	NYP004268660
EPA ID	NYP004734737	40.68095829	-73.96769874	NYP004268660
EPA ID	NYP004734745	40.68095829	-73.96769874	NYP004268660
EPA ID	NYP004268660	40.68095829	-73.96769874	NYP004268660
EPA Id	NYP004268660	40.68095829	-73.96769874	
EPA Id	NYP004734745	40.68095829	-73.96769874	NYP004734745
EPA Id	NYP004734737	40.68095829	-73.96769874	NYP004734737
EPA Id	NYP000929364	40.67854168	-73.968524	NYP000929364
EPA ID	NYP000929364	40.67854168	-73.968524	NYP000929364
EPA Id	NYP004135109	40.68371891	-73.96796926	NYP004135109
EPA ID	NYP004135109	40.68371891	-73.96796926	NYP004135109
Spill Number/Closed Date	0608144 / 2006-10-18	40.68095568	-73.9676782	
Spill Date	2006-10-16	40.68095568	-73.9676782	
Site ID	372040	40.68095568	-73.9676782	
Spill Number/Closed Date	0610741 / 2007-01-17	40.68095829	-73.96769874	
Spill Date	2006-12-21	40.68095829	-73.96769874	
Site ID	375244	40.68095829	-73.96769874	
Spill Number/Closed Date	0407761 / 2004-12-27	40.68018926	-73.96795214	
Spill Date	2004-10-13	40.68018926	-73.96795214	
Site ID	332299	40.68018926	-73.96795214	
Spill Number/Closed Date	0001846 / 2003-06-16	40.68304636	-73.96477441	
Spill Date	2000-05-12	40.68304636	-73.96477441	
Site ID	228649	40.68304636	-73.96477441	
EPA Id	NYP004207175	40.68110949	-73.96440117	NYP004207175
EPA ID	NYP004207175	40.68110949	-73.96440117	NYP004207175
EPA ID	NYP004721767	40.67852082	-73.96391149	
EPA Id	NYP004002978	40.68304636	-73.96477441	NYP004002978
EPA ID	NYP004002978	40.68304636	-73.96477441	NYP004002978
EPA Id	NYP004183711	40.68304636	-73.96477441	NYP004183711

EPA Id	NYP004183711	40.68304636	-73.96477441	NYP004183711
EPA ID	NYP004153581	40.68304636	-73.96477441	NYP004183711
EPA ID	NYP004183711	40.68304636	-73.96477441	NYP004183711
EPA ID	NYP000794685	40.68443315	-73.96609276	
EPA ID	NYP004138467	40.68442012	-73.96609961	
Spill Number/Closed Date	0313115 / 2004-06-23	40.68140928	-73.96550036	
Spill Date	2004-02-28	40.68140928	-73.96550036	
Site ID	177451	40.68140928	-73.96550036	
		40.68136496	-73.98558717	
		40.68136496	-73.98558717	
EPA Id	NYD020585733	40.68175859	-73.98633024	NYD020585733
EPA ID	NYD020585733	40.68175859	-73.98633024	NYD020585733
		40.68175859	-73.98633024	NYD020585733
		40.67536371	-73.98416267	
EPA ID	NYD986914133	40.67522554	-73.98428252	
		40.67522554	-73.98428252	
		40.67567396	-73.98460098	
		40.67952189	-73.98589535	
		40.67952189	-73.98589535	
		40.67577824	-73.98345727	
		40.69289928	-73.94847485	
		40.69467421	-73.95689515	
Site Code	581584	40.6746989	-73.95027602	
		40.68045516	-73.9862549	

EDR ID	Remarks
1027411806	
1027319954	
S117315292	
U004048516	
S108057424	s per report approx 17 tons of soil were removed and endpoints revealed minor hits of SVOC's ar
S108057424	
S108057424	
S106126944	
S106126944	
S106126944	
S104652183	
S104652183	
S104652183	
S104193021	
S104193021	ppears to be contained to structure. No oil filled equipment in hole, no sewers or waterways affe
S104193021	
S118263229	duplicate spill apparently
S118263229	
S118263229	
S118263186	
S118263186	
S118263186	
S118263230	
S118263230	
S118263230	
1000132796	
1000132796	
1000132796	
1000132796	
1000132796	
1000132796	completed
S118943352	The New York City Office of Environmental Remediation (OER) is pleased to inform you that the Remedial Action Report for the above-referenced site is hereby approved, allowing the Notice of Completion (NOC) to be issued for the site
S120665387	
S120678406	
1019909254	
1019909254	
1019909254	
1021617653	1969-2013

S117736260	
1017771677	
S116043817	No PID or olfactory evidence of petroleum soil was observed after the excavation was completed
S116043817	
S116043817	
S116043817	
S116043817	
S126339308	Completed
1021405268	
S122877363	
S122877363	
S122877363	
1000432484	
1000432484	
1000432484	
S121796913	
U003128951	
U003128951	
S125298837	
1016968634	
1016968634	
1017779170	
S117064651	
S117064651	lead paint
S129931917	too far north/west
S129931924	
1018543371	
S109414170	
S109414170	
S109414170	. case assisgned to DEC Hasan 03/02/2009-HRAHMED-No drum found on this location. This case
S109414170	
S109414170	
S109414170	
S105140920	cleanup completed.
S105140920	
S105140920	
S105140920	
1020181045	auto mechanic not gas station
A100296490	
S117063485	
1017777998	
1017777998	
S125395162	
1016968792	
1016968792	
S125395164	

S106737086
S106737086 abandoned frozen drum
S106737086
S106736763
S106736763
S106736763 no drum found, see on corner of
1000153419
1000153419
1000153419
S125395165
S125316761
S129931921 completed
1021420904 1969
S128902050
1016961389
1016961390
1028907710
S109415399
S109415399 FDNY responded and cleaned up spill and packed leaking drum into larger drum. abandoned dru
S109415399
S129931928 completed
S118943296
1016961694
1016961694
S108075461
S108075461
S108075461
1016968635
1016968635
S104952763
S104952763
S104952763
S106867312
S106867312
S106867312
S128902266
S128902385
S128902258
U001831833
U001831833
S128902094
S129931930
S127750690 active? Lots of information about entire area
1000175765
1000175765
1000175765
U003397168
S125316768 complete

S103574008
S103574008
S103574008
S103574008
S103574008 complete
S108075462
1001028340
1001028340
1001028340
S102149609
S102149609 O FURTHER INFO AVAILABLE FOR THIS SPILL REPORT - CLOSED -
S102149609
S119029551
S119029551
S119029551
S119029551
S123092807
U003395225
1016970240
1016970240
1016970240 LEAD-BASED PAINT HAZARD - PAINT THAT
U000395988
U003384209
S128902167
1004762724
1004762724
1004762724
S128902364
A100520693
1016960592
1016960592
A100521114
S116044108
1016973810
1016973810
S117315842
A100321687
1027706093
S128902361
A100293228
1016969492
1016969492
S107784697
S107784697
S102142576
S102142576
S102142576
1016968636

1016968636
S128902349
A100293229
U002170662
1020578339
S110309106
S110309106 Once company runs the auto repair shop, another runs the gasoline sales. Both denied doing any
S110309106
A100394230
U004048680
S128902323
S116044109
S116044109
S116044109
1021091181
S107488945
S107488945 She said someone opened a new fire hydrant and poured oil into the hydrant. None went into th
S107488945
1021528891
S109062970
S109062970 4 abandoned drums each approx 1/4 full of waste oil. Not leaking.
S109062970
1016973773
1016973773
S108984161 complete
S108984161 complete
S125316774
U004293488
S117064911
1017779431
1009233886
1017778319
1017778319
S117063793
S104952353
S104952353
S104952353
S109582406
S109582406
S109582406
1004760628
1004760628
1004760628
1004760628
S104284449
S104284449
S104284449
1016968232

1016968232
S103573364
S103573364
S103573364
S103573364
S103573364
S103573364
S116043697
S120666944
S117739665
1018278050
1018278050
1018278050
1021882832 1975
S103937293
S103937293 ample returned 1ppm. Lab seq# 99-05050 UPDATE - CLEAN UP COMPLETED 7/8/99 1
S103937293
1016968793
1016968793
1020894147 2002
S117736251
1017771547
1017771547
1017788132
1017788132
1017788132
S117676027
S117676027
1016967724
1016967724
S116045320
1016968231
1016968231
1016961079
1016961079
1016967723
1016967723
U003396832
U003396832
S100153849 active
S100153849
S100153849
S117063832
1017778357
1017778357
S117061855
1017776322
1017776322

S123092980
U003386288
S117740012
1018278395
1018278395
1018278395
S120667268
1018278396
S120667269
S117740013
S123092885
1017778256
1017778256
S108984291
S108984291
U004194428
S117315841
S108984287
S129931960 complete
S125316785
S108984226
S120706238
S120706238
S108984278
1016968160
S116045319
S129931959 complete
S108984232
S120665998
1016962879
1016962879
S121967549
1024890643
A100354104
1009244343
S108984327
1026834188
1000356370
1000356370
1000356370
1000356370
1000356370 No sewers or soil impacted. Neither OSS nor DOS has anyfurther nformation pertaining to this sp
1000356370
1000356370
1000356370
1000356370
1000356370
1000356370

1000356370
1000356370
S117736256
1017771576
1016967077
1016967077
S108984321
1019909266
1019909266
1019909266
S120678418
S129931961
S108145678
A100147090
1016968651
1016968651
1016967715
1016967715
S116044897
S128781726
1018692506
1000791445
1000791445
1000791445
1000791445
U004076676
S108075679
S108075679
S108984345
1016970241
1016970241
S117064317
S117064317
S116043649
U004370528
S103824358
S103824358
S103824358
S120673388
S108984301
S108984301
1019904708
S108984296
S108984348
S108984292
S108984288
1016968220
1016968220

S117314117
S117314117
S117314117
1018277676
1018277676
1018277676
S120666611
S117736773
1017778767
1022181544 forbed gas center
1001818336
1001818336
1001818336
1001818336
1001818336
U000405017
S102560459
S102560459
S102560459
S102560459
S102560459
S102560459
S102560459
S102560459
S102560459
S102560459
S102560459
S102560459
S102560459
S102560459
S102560459
S102560459
S102560459
S102560459
S102560459
S102560459
S102560459
S102560459
S102560459
S102560459
S102560459
S102560459
S102560459
S102560459
S102560459
S102560459
S102560459
S102560459
S102560459

1017772343		
S116550874		
A100294242		
S104649866		
S104649866	administrative closure.	
S104649866		
U001838690		
1000432430		
1000432430	service station?	
1000432430		
1019943974		2006
1016967725		
1016967725		
1021132337	1978 gas station	
S125316794		
S129931969	complete	
S116043918		
S123093644		
U003397209		
S108984273		
1016967728		
1016967728		
S116044911		
A100173317		
S104192627		
S104192627		
S104192627		
S116043696		
1014395257		
1014395257		
S108984261		
S110044323		
S110044323	Paints solvents inssue has been resolved/ cleaned however DEP uncovered a pit in back of 1175	
S110044323		
S108984257		
1000912011		
1000912011		
1000912011		
1014395256		
1014395256		
S108984253		
1017777997		
S117063484		
A100296037		
S108957122		
S108957122		
S108957122		
S111458109		

S111458109
S111458109
1016974224
1016974224
1014395258
S120665630
S119072536
S108984245
S108984248
S120671779
1019903197
1019903197
1019903197
S118090631
S129931975 complete
S121133156
1000912302
1000912302
1019966306
S128781738
S108984154
1018743581
1024890671
S121967578
U004359961
S116043650
A100300834
A100295847
S118091371
1016455445
1016455445
1016455445
1016455445
S109060879
S109060879
S109060879
S102673280
S102673280
S102673280
1019905722
1019905722
1019905722
S120674456
S118258266
S117740453
S117740453 Correct failure to provide to the department within 45 days of demand all records required to be
S120667687
1018278835

1018278835
1018278835
A100291352
A100183110
S120671655
1019903078
1019903078
1019903078
S118090493
S108984183
1012185158
1012185158
1016968652
1016968652
1014395397
1014395397
S108170485
S108984332
S100494235
S100494235
S100494235
S100494235
S100494235
S100494235
S106009398
S106009398
S106009398
S108984193
1016968534
1016968534
S113917536
S113917536
1011863486
1016968649
1016968649
1016968649 completed
S118943306
S108984189
1020228300
S120959095
S108984323
S112809809

	based on available information, case closed. 4:22 PM:- sent spill closure letter to Ms. Cannon. letter emailed to Paul.
S112809809	All Materials
S112809809	
S112809775	
S112809775	
S112809775	
U003396156	
S106703557	
S106703557	
S106703557	
S108984231	
U003383493	
S108984316	
S108984236	
S108984241	
1016969038	
1016969038	
U003396912	
1016968648	
1016968648	
S120665952	
1016454074	
1016454074	
1016454074	
1016454074	
S108984310	
S108984299	
S116044254	
S116043853	
1019901222	
1019901222	
1019901222	
S120666046	
S108984252	
1001818162	
1001818162	
1001818162	
S108984329	
S108984282	
S108984282	completed
U003391484	
S108984275	
S109415179	

S109415179
S109415179
S129931986
S108984267
U004076807
1017774318
1017771852
1017771852
S116550418
S116044896
1016967714
1016967714
S118259559
1019907410
1019907410
1019907410
1020663374
1021761942
S106017974
S106017974 abandoned drum at above location. requesting pick up.
S106017974
1000139376
1000139376
S116044100
1017778162
S117063649
1016454077
1016454077
1016454077
1016454077
S108984286
S120670791
1019902249
S118089539
1016969021
1016969021
U003391669
S109207671
S109207671
S109207671
1016967618
1016967618
S120673042
S121967329
1019904373
1019904373
1019904373
S120666657

1018277726
1018277726
1018277726
S117739356
S108984295
S108984303
S108984312
A100173289
S102555945 No water table was encountered.All soil borings near the fill port area are clean.Report in edocs.
S102555945
S102555945
U004149443
S108296116
S108296116
S108296116
1016967617
1016967617
U004341941
1016967620
1016967620
S117536206
S108984146
S108466031
S108466031 ased on one time event, removal of oil via vac truck, this spill is administratively closed.

S108466031 owner refusal tp provide data
S109318170
1016967619
1016967619
A100291395
S108984357
1016968537
1016968537
1019325477
S120675942
S105996351
S105996351
S105996351
S105996351
S105996351
S105996351
U004047403
S108077784
S108077784
S117067638
S117067638
S117067638

S117067638
A100291408
U004315965
S108984302
A100291409
S102662584
S102662584 NSPECTION, CONTAMINATED SOIL FOUND DUE TO OVERFILL OF FILL BOX AND FAILURE AT
S102662584 There does not appear to be any risk of impact to ground water, public health or the environmer
U000396453
U003397062
S117319542
S108984283
S117535856
1017771406
S116296946
S117536439
S117536437
S109063364 Hasan Ahmed- One 30 gallon plastic drum found and pumped out. Notified Dept. of Sanitation tc
S109063364
S109063364
U004118645
1020342933
U001833598
U001833598
S113820189
S113820189
S113820189
S116043618
S129932013 complete
S118943331
S107417109
S107417109
S107417109
1020835512
1016974516
1016974516
S117060213
1017774611
1017774611
S117061328
1017775780
1017775780
1016974515
1016974515
S116291332
S117060212
1017774610
1017774610

S128781758
1000136869
1000136869 downgradient
1000136869
1000136869
U004078398
S129932020 completed
S120838937
S116550287
1017771681
S116043648
S129114315 10 gal of hydraulic oil spilled onto asphalt surface due to a broken hydraulic line on load lugger v
S129114315
S129114315
A100295725
A100296013
S120671773
S118090624
1019903191
1019903191
1019903191
S116045696
1016968407
1016968407
S110751242
S110751242 oleum related compounds. Based on work to date and findings of the groundwater sample, no fu
S110751242
A100296686
1016962716
1016962716
S120667915
S117740691
1018279073
1018279073
1018279073
U003740152
U003740152
U003740152
U003740152
U001841384
S102672208
S102672208
S102672208
S102672208
S102672208
S102672208
S106471728
S106471728

S106471728	No further Action required. Closed.
1004571673	
1004571673	
1004571673	
1004571673	
S117064051	
1017778576	
1017778576	
S102672123	
S102672123	
S102672123	
S108984306	
S108984306	complete
1017777562	
S117063057	
S125316838	
S129932032	very west
S129932033	complete
S125316839	
S106703405	
S106703405	
S106703405	
S104650642	
S104650642	
S104650642	
S104650642	
S104650642	
S104650642	
U001840794	
U001840794	
U001840794	
U001840794	
U001840794	
U001840794	
U001840794	
S109414998	
S109414998	
S109414998	
S123093399	
S128912551	
S128912551	
S128912551	
S128912551	
S128912551	ACTIVE
S128587679	too south
U003031024	
S129932066	
S108984159	

S108984159
S106703591
S106703591
S106703591
S117535351 currently an apt building
S117535351
S117535351
S117058610
S117058610
S121796742
S121796742 too far north/west
1017774456
S117060060
S108984260
S108984260
S118258582
S120674923
1019906165
1019906165
1019906165
S123692183
U003800448
U003800448
U003800448 closed and cleaned
U003800448
S107657395
S107657395
S107657395
1017778486
S117063959
S102663773
S102663773
S102663773
1019903227
1019903227
1019903227
S120671812
S118090667
A100291572
S117313466
S104516259
S104516259
S104516259
S104516259
S104516259
S104516259
S104516259
S104516259

1016677517
1016677517
1016677517
1016677517
1018280926
1018280926
1018280926
U003764801
S108639453
S108639453
S108639453 no contamination of soil occurred.
S118089745
S120670968
S117738280
1019902419
1019902419
1019902419
S119074204
S120670117
1019901596
1019901595
1019901595
1019901595
S119074203
S120670116
S117062583
1017777059
1017777059
S106703547
S106703547
S106703547
S127584843
S127584843
S127584843
S127584843 active
1016968533
1016968533
S107410428
S107410428
S107410428
S109372287
S109372287
S109372287
S108075220
S108075220 active, far north and west
S102660640
S102660640
S102660640

1016967105
1016967105
S102146020
S102146020
S102146020
S102146020
S102146020
S102146020
S102146020
S102146020
S102146020
S102146020
S102146020
S102146020 too far and too west, downgraident
S102146020
S102146020
S102146020
1016967104
1016967104
A100410710
A100295778
S105998410
S105998410
S105998410
S105998410
S105998410
S105998410
S105998410
S105998410
S105998410
S105998410
U003384086
U003384086
U003384086
U003384086
U003384086
U003384086
U003384086 EAD-BASED PAINT HAZARD
1000278930
S117318090
S116045136
S123092838
S105998040
S105998040
S105998040
S117313460
1016969278
1016969278
A100412881

1016968009
S121967089
S129173597
S129173597 complete
S121967291
S120668980
1018280219
1018280219
1018280219
1017778915
1017778915
S117064392
S106719240
S106719240
S106719240
S129995015
S129995015 Endpoint samples came back clean.
S129995015
A100295834
1021411102
1016967920
1016967920
S129932215
1000188071
1000188071
1000188071
1000188071
1000188071 too far to be a concern?
1000188071
1000188071
S128906163
S128906158
1016967265
1016967265
S106124042
S106124042
S106124042
S106124042
S106124042
S106124042
S106124042
S106124042
S116044111
S106703339
S106703339
S106703339
S117315193
S121796928

S109372094	his was never included in drum run list, becuase it was not labeled as DRUM RUN. Probably the d
S109372094	
S109372094	
S109372094	
S110488179	add to next drum run 7/16/10-HRAHMED-One drum was pumped out during drum run on 07/16,
S110488179	
S110488179	
S121796904	
S121796865	
S121796781	
A100382321	
U004198768	
S100177507	
S100177507	
S100177507	
S100177507	
S100177507	MINOR SOIL CONTAMINATION DISCOVERED DURING TANK CLOSURE.
S100177507	
S121796726	
S117538382	
S121796672	
S118089907	
1019902555	
1019902555	
1019902555	
S120671109	
1024892352	
1000555491	
1000555491	
1000555491	
1000555491	
S121796667	
U004272313	
U003393680	
S116044210	
1018279858	
1018279858	
1018279858	
S117741479	
1018278938	
1018278938	
1018278938	
S120667785	
S117740553	
S102662726	
S102662726	closed and cleaned
S102662726	
S116044211	

S112231242	
S112231242	repair/retest pending
S112231242	
S102662758	
S102662758	
S102662758	
S109582079	he house is abandoned now.Case administratively closed as the impact is minimal and nobody liv
S109582079	
S109582079	
1004759473	
1004759473	
1004759473	
U000409549	
S108077646	
S108077646	far west, active
S104194063	
S104194063	
S104194063	
S104194063	
S104194063	
S104194063	
S104194063	complete
S100166787	
S100166787	spill on concrete
S100166787	
A100183443	
S118953844	
S118953844	
S118953844	
S102239934	
S102239934	
S102239934	
S108650538	
S117739001	
S117739001	too far north/west
1014395433	
1014395433	
U003385175	
U004189550	
U003396615	
U003396615	
U003396615	
U003396615	
S117740769	
S120667987	
1018279153	
1018279153	
1018279153	

1016677882
S106014829
S106014829
S106014829
S106014829
S106014829
S106014829
U004063185
1016968409
1016968409
S113453271
1019904993
1019904993
1019904993
S118257670
S120673685
1018159262
1018159262
1018159262
U001839900
1016677507
1016677507
1016677507
1016677507
S118257791
S106721644
S106721644
S106721644
S106124015
S106124015
S106124015
U004194426
1017774497
1017774497
S117060102
1016968218
1016968218
S117987401
1015747162
1015747162
1016968123
1016968123
1017778663
1017778663
S117064140
S102446780
S102446780 250 GLS. SPILLED ONTO STREET AND POSSIBLY INTO THE BASEMENT OF THE SCHOOL. IN FRONT
S102446780

S117060215
1017774613
S117060308
U003394660
S102671468
S102671468
S102671468
S117064005
1017778531
1016677526
1016677526
1016677526
1016677526
1019906025
S121967339
S120674775
S117060214
1017774612
A100293078
A100292280
S118089544
S118091428
1016968536
1016968536
1016967264
1016967263
1016971989
1016971989
1016971057
1016971057
S117066129
S117067191
S120673947
1019905239
1019905239
1019905239
S118257891
S118257891
1018278899
1018278899
1018278899
S120667747
S117740515
1019902254
1019902255
S120670796
S119074652
1016967373

1016967373	
1019904611	
1019904611	
1019904611	
S104788613	
S104788613	
S104788613	
S104788613	
S120673290	
U003389477	
U003389477	
U003389477	
U003389477	
U003389477	
U003389477	
U003389477	
U003389477	
U003389477	
U003389477	
U003389477	
U003389477	
S102140923	
S102140923	
S102140923	Field was AUSTIN 1/12/04 - AUSTIN - VAGUE SPILL REPORT FROM 13YRS. AGO - CLOSED - ORIG. A
S102140923	
S102140923	
S102140923	defintley not clean, but distance and gradient
1016967278	
1016967278	
1017778665	
1017778665	
S117064142	
S103824098	
S103824098	THEY HAVE A UNDERGROUND TANK THAT IS LEAKING OIL INTO THE SEWER.NYC FIRE DEPT WAS
S103824098	
1016967369	
1016967369	
1017775188	
S117060771	
1019909361	
S120678506	
S117061203	
1017775644	
U001837518	
U001837518	
U001837518	
A100467824	
S102672084	

S102672084
S102672084
1016677536
1016677536
1016677536
1016677536
U003384524
1016967370
1016967371
S108299061
S108299061
S108299061
A100166487
S104619549
S104619549
S104619549 no information, tank failure unknown
S117318323
S118260895
S118260895
S118260895
A100153972
1019909091
S120678263
S106703544
S106703544 private dwelling
S106703544
S117363386
S117363386
S117363386
S117061854
1017776321
S106383430
S106383430
S106383430
A100412833
U003800441
1016677503
1016677503
1016677503
1016677503
A100292383
S103936161
S103936161
S103936161
S103936161
1017772388
1017772388
A100292387

U004078161
1016677533
1016677533
1016677533
1016677533
S107416511
S107416511
S107416511
S103941438
S103941438
S103941438
S103941438
S103941438
S103941438
S103941438
S103941438
S103941438
S103941438
S103941438
S103941438
S103941438
S125317104
S129932467 active
S101341265
S101341265
S101341265
S101341265
S101341265
S101341265
A100292401
A100175271
S120668768
S117741610
1018279992
1018279992
1018279992
1024891190
S121968109
A100292408
1009400013
1009400013
1009400013
S123093643
1024891204
S121968124
1004761524
1004761524
U004107548

U004107548
S117064953
1017779476
S106868719
S106868719
S106868719
S106868719
S106868719
S106868719
1017778877
1017778877
A100361224
1007816864
1007816864
1016144413 no violations/releases
1016144413
U004079066
1016677514
1016677514
1016677514
1016677514
U004077585
1014919319
1014919319
S117975730 er manifest for disposal. Endpoint samples were collected prior to backfill - all target analytes we
S117975730
S117975730
S102145555
S102145555
S102145555
1016968738
1016968738
U003065912
1017774942
S117060536
A100317719
S121796668
S117315171
S102673219
S102673219
S102673219
S102673219
S102673219
S102673219
S102673219
S102673219
S102673219
U001840702

U001840702
S129932480 complete
1018464523
1000790774
1000790774
1000790774
1000790774
S110247478
1016969362
1016969362
1010327324
1010327308
1010327308
S129173391
A100358212
S117318013
S117318013
1017775648
1017775648
1024891555
S121968485
S102149580
S102149580 INTERFAITH MEDICAL CENTER
S102149580
S102149580
S102149580
S102149580
S102149580
S102149580
S102149580
S102149580
S102149580
S102149580
S102149580
S102149580
U003387083
S106010719 CLEANUP 100% COMPLETE.
S106010719
S106010719
U001832434
U001832434
U001832434
U001832434
U001832434
U001832434
U001832434
1016454144
1016454144

1016454144
1016454144
1016454163
1016454163
1016454163
1016454163
S118463997
S105055050
S105055050
S105055050
S105055050
S105055050
S105055050
S105055050
S105055050
S105055050
S108981319
S108981319 She said Diesel Fuel were coming through a sewer pipe in the basement. The Fire Department st
S108981319
A100194078
U001839498
1017771614
S116550256
S117061329
1017775781
1017775781
1017772389
S116550919
S120958897
1004759472
1004759472
1004759472
1004759472
S103558124
S103558124 Phase 2 results from soil sample. Indications of what appears to be #6 oil. Samples were located
S103558124 minor spill all cleaned up
S103558124
S103558124
S103558124
S103558124 Futher excavation and remedial activities are not practical due to structural limits. Based on the r
S103558124
S103558124
S103558124
U003394318
S118953794
S118953794
S118953794 private dwelling
S105135276

S105135276 too far north/west
S105135276 too far north/west
S105135276 too far north/west
S105135276 too far north/west
S105135276 too far north/west
S105135276 too far north/west
S105135276 too far north/west
1020024072
S102660124 CALLER WAS CALLED WHEN CONTAMINATION WAS FOUND AROUND TANK AT A BUILDING THAT
S102660124
S102660124
S102660124 was undergoinf redevelopment
S102660124
S102660124
S102660124
U003397020
A100293290
S117737007
S118257073
S103272560
S103272560
S103272560
S103272560
S118091705
S118091705
S114560007
S121796721
S121796886
1016454172
1016454172
1016454172
1016454172
1012184904
1012184904
1000121186
1000121186
1000121186
1000121186
1018794187
S128781709
S121796719
1018653062
A100292475
S117066019
1014399310
1014399310
1014399310
U000411070

1008404484
S102238366
S102238366
S102238366
S102238366
S102238366
S102238366
S102238366
S102238366
S102238366
U004118633
S104650190
S104650190
S104650190
1016968611
1016968611
S120959332
1020520849
1004758305
1004758305
1004758305
1004758305
1004758305
1004758305
1004758305
1004758305
1004758305
1004758305
U004078581
S105135592
S105135592
S105135592
U001839093
S108984178
1027473802
S129982658
S129982658
S108984176
S117061270
1017775721
S106703269 down gradient
S106703269
S106703269 DOES NOT MEET ANY CLEAN UP REQUIREMENTS.
S106703269 HIGH VOLUME LEAK.
S106703269
S106703269
U000404025
S108984175

S108984174
1009235614
1009235614
1020142562
S108636789
S108636789
S108636789
S108636789
S108636789
S108636789
U004081906
1001818363
1001818363
U003074465
U003074465
S108984083
S108984083 too far north/west
S104195491
S104195491
S104195491
S104195491
S104195491
S104195491
S117536301
1024891536
S121968466
1000207335
1000207335
1000207335
S128587701 not closed
S129932519 ACTIVE
S108984166
S129932520 too far north/west
S108984160
1016969361
1016969361
S120666076
1016973623
1016973623
1016972338
1016972338
1016973640
1016973640
S120959164
S108984155
S121967221
1016677541
1016677541

S121967214
S121967244
S121967180
1017779337
S129932525 complete
S125317140
U004048726
S108984151
S121968467
1024891537
S120679043
1016975104
1016975104
S120668209
S117740998
1018279386
1018279386
1018279386
1016968558
1016968558
S105234982
S105234982
S105234982
S105234982
U003384451
U003384451
U003384451
U003384451
S109318171
S120667454
S117740213
1018278593
1020718779
S121796749
S121796665
S121796665
S121796665 Remedial actions are complete and measures are in place to prevent people from coming in cont
S121796665
1016454408
1016454408
1016454408
1016454408
1016454408
S129932528 too far north/west
S129932535 completed
U004361650
S104619893
S104619893

S104619893 BROOKLYN UNION GAS BUT DOES NOT BELIEVE HE WILL BE DOING ANYTHING ABOUT IT.
S104619893
S104619893
S104619893
A100293123
S120668109
S117740898
1018279283
1018279283
1018279283
1016677265
1016677265
1016677265
1016677265
U004370538
A100416519
1001493658
1001493658
S125868932 VCP (Withdrawn),
S106721662
S106721662
S106721662
S106721662
S106721662
S106721662
S106721662
S106721662
S106721662
S106721662
S106721662 completed
S128901774
S117060648
1017775058
1017775058
S121796666
S117535876
U004363270
1026173240
S130582495
U004257535
S117394497
S117394497
S117394497
S118563837
1019326089
S120678614
S106703409
S106703409

S106703409
S106703409
S104650159
S104650159
S104650159
S104650159
S104650159
S104650159
1016454505
1016454505
1016454505
1016454505
S108984317
1004758420
1004758420 3000-gallon failed the test with a gross dry leak due to the manhole which was repair. If no furth
1004758420
1004758420
1004758420
1004758420 tank test failure
1004758420
1004758420
U004063183
U003074761
S119029282
S119029282
S119029282
S119029282
S108984315
1017775719
S117061269
A100300610
S108984320
A100520835
A100520761
S125868422
S125868422
S125868422
U003396965
S117061209
1017775650
S105994918
S105994918
S105994918
U000407751
S121968471
1024891541
S122872802
S108984330

S117851280
S117851280 Paints solvents inssue has been resolved/ cleaned however DEP uncovered a pit in back of 1175 v
S117851280
S120839232
S120839232
A100293142
S109582759 no straight answer if there was or was not a cleanup.
S109582759
S109582759
S102143689
S102143689
S102143689
A100292547
S108984333
S108984333 complete
S106435546
1018601029
1004756639
1004756639
1004756639
1004756639
S120671719
1019903143
1019903143
1019903143
S119075268
1016969253
1016969253
S120672715
1019904071
1019904071
1019904071
S118256841
1019902317
S119074693
S120670864
1016968011
1016968011
S118091450
1019902298
1019902298
1019902298
S129932546
1016677687
1016677687
1016677687
1016677687
S117987452

1014958396
1014958396
S129932548 complete
S118943543 complete
1000912426
1000912426
1000912426
S121796933
1009244269
1019919226
S110245805
1017774943
S117060537
U004372407
1016968124
1016968124
S129932549 too far north/west
S116550918
1017775187
1017775187
S117060770
1017772387
1016963134
1016963134
S120679053
1017780096
S129932553
S117742297
U003387237
1021053121
S117536360
A100193926
S117065310
1017779840
1017779840
1016974893
1016974893
1016974893
1019904731
1019904731
1019904731
A100080751
1016967845
1016967845
U004332723
S125317164 active
S121796936
S121796936 complete

S102671777
S102671777
S102671777
1016966269
1016966269
U004045683
1000123536 Removal Only Site (No Site Assessment Work Needed)
1000123536
1000123536 completed 2009-10-06 04:00:00
1000123536
1000123536
1000123536
1000123536
1000123536
1000123536
1000123536
1000123536
U004339700
S102151067
S102151067
S102151067
S102151067
S102151067
U004077445
S117064459
1017778947
1017778947
S120666075
S119073857
1016969325
1016969325
1016969325
S117316353
S106004871
S106004871
S106004871
S129932597
S118091640
S118091640
1016975107
S120679044
S125317169 complete
1019982473
S104621700
S104621700
S104621700
S104621700
S104621700

S104621700
1016963892
1016963892
U003393449
S117065311
1017779841
1017779841
S117065516
1016961388
1016961388
1017779282
1017779282
S117064767
U003392924
S125395166
S125395166
1019326212
1019326212
1019326212
S125395177
S100494224
S100494224
S100494224
S117061244
1017775720
S125395179
S116044673
S125395183
S118257067
S129932573 too far north/west
S116044051
1016967031
1016967031
S116044021
S103479579
S103479579
S103479579
S106435552
1000201948
1000201948
1000201948
1000201948
1019904170
S120672819
S119075891
1019904169
1019904169
1019904169

S119075890
S120672818
S106015655
S106015655
S106015655 End point samples came out with EPA methods 8021 & 8270 all are below TAGM clean up levels
S118259097
1019906769
1018660563 downgradient
S125395218
S104619674
S104619674
S104619674
1017774941
1017774941
S117060535
1021108356
S125395205
S117741187
1018279574
1018279574
1018279574
S120668383
1020409540
S108077906
1018279179
1018279179
1018279179
S117740792
S120668012
S117536793
S104620165
S104620165 caller recieved a call for a smell of oil and found tank leaking - spill cleaned up
S104620165
U003390666
S125395169
U001834372
1016968739
1016968739
S117536042
S104620223
S104620223 TANK FOR WASTE OIL BROKE AT AN AUTO REPAIR SHOP. CLEAN UP HAS NOT BEGUN.
S104620223 Adminstrative closure.
S104620223
1017775059
S117060649
S117060649
U003388164
S125395105

S130566784	ongoing
S119074680	
S120670844	
1019902297	
1000412460	
1000412460	
1000412460	
1019325501	
S120676152	
S118563491	
1016968010	
1016968010	
S106123971	
S106123971	
S106123971	
1016968122	
1016968122	
S129932588	too far north/west
1001113484	
1001113484	
1001113484	
1001113484	
S107416915	
S107416915	
S107416915	
S106703194	
S106703194	15K TANK FAILED WITH A LEAK RATE OF -.293GPH, WILL EXCAVATE, ISOLATE AND RETEST.
S106703194	
U003712126	
S116043919	
1016969337	
1016969337	
S117315183	
S102238930	
S102238930	
S102238930	
S117060515	
S117060515	
1017774940	
S117063695	
1017778211	
S117737034	
S129932594	complete
S129932593	
S117064010	
S117064010	
S117064010	
S117064010	

1017778536	
1017778536	
S108077903	
1020264778	
S113916481	
S116045282	
S117059865	
1017774254	
1017774254	
S108298913	
S108298913	
S108298913	
S105997561	
S105997561	
S105997561	
U000408923	
S116554024	too far north/west
S116554024	too far north/west
S116554024	too far north/west
S116554024	too far north/west
1019901271	
S120666305	
S117315743	
S116156846	
S116156846	
S116156846	
U003389434	
S117315741	
S117315741	
1017778356	
S117063831	
U004251075	
S118463498	
S102672054	
S102672054	
S102672054	
1017771498	
S116550195	
1000136809	
1000136809	
A100382287	
U003178440	
U003178440	
U003178440	located completley west of site
U003178440	
U003178440	
U004198719	
A100194107	

S128906206
S121933790
S121933790
1016968624
1016968624
S128723349
S129932611 active, downgradient
A100343954
S104495212
S104495212
S104495212
A100159741
U001841971
1000872234
1000872234
1000872234
1000872234
U003386594
1009242665
S104788548
S104788548
S104788548
S104788548
S104788548
S104788548
1017775518
1017775518
S117061082
U001836268
S118090352
S120671526
1019902950
1019902950
1019902950
S101341035
S101341035
S101341035
1016968802
1016968802
S120666070
S121464540
S121464540
S121464540
U001444793
1017774992
1017774992
S117060586
U003396539

S116551580
1016968210
1016968210
1000263803
1000263803
1000263803
1000263803
1000263803
1000263803
1000263803
S117736972
1016969129
1016969129
S108763848
S108763848
S108763848
S113917501
S103478407
S103478407
S103478407
S103478407
1016969130
1016969130
A100321671
S109414665
S109414665
S109414665
S109414665
S109414665
S109414665
S109414665
S109414665 paint
1016144452
U003394302
A100514902
1016454470
1016454470
1016454470
1016454470
U004109420
A100157476
1014473113
1014473113
A100356959
S118089742
1019902417
S120670965
S112809050

S112809050
S112809050
1000183192
1000183192
1000183192
1000183192 too far and downgradient
S102146619
S102146619
S102146619 same spill
S102238546
S102238546
S102238546
S102238546
S102238546
S102238546
S102238546
S102238546
S102238546
S102141423 SIDEWALK & STREET ARE BLACK FROM OIL. ONGOING FOR FIVE YEARS.
S102141423
S102141423
S109414426
S109414426 Fire Dept reported fire whick spilled oil, fluids leaking all over the junk yard from old vehicles. No
S109414426
S108145708
S108077909
S118943324
S129932633 completed
U003397140
1017775515
1017775515
S117061079
S102142151
S102142151
S102142151
U004224026
S117314703
S117740091
S120667337
1018278473
1018278473
1018278473
1004760799
1004760799
1004760799
1004760799
1004760799
S108077904

S108077905
S108765518
S108765518
S108765518
1017776363
1017776363
S117061893
1016677270
1016677270
1016677270
1016677270
S121984972
S121984972
S121984972
1017777058
S117062582
S108469651
S108469651 Far west, active
1016454153
1016454153
1016454153
1016454153
1014919495
1014919495
1014919495 paint
U003394294
1010787576
1010787576
U003074632
U003074632
S104496035
S104496035
S104496035
S120668119
1018279293
1018279293
1018279293
S117740908
1025887775
1016677703
1016677703
1016677703
1016677703
1016677703
1017776548
S117062078
1016970785
1016970785

S121796923
S130582434
1025887776
S117065905
S117064761
1017779276
1017779276
S118257755
S120673786
1019905084
1019905084
1019905084
1019909493
1019909493
1019909493
U004257542
S120702363
S120702363
S120702363
S120702363
S120702363
S120702363 completed
S117535060
S117535060
S117535060
S107789427
S107789427
S107789427
1022160115
S120671461
1019902893
1019902893
1019902893
S119075106
S117061895
1017776365
1017776365
S108467195 04/24/07 - See e-docs for Con Ed report detailing cleanup and closure
S108467195
S108467195
S108467195
S108467195
S108467195
S108467195
S108467195
U003390353
1016968217
1016968217

S116044110
S118089262
1021010874
S121464407
S121464407
S121464407
U004048432
S104649146 building involved in fire and sprinkler sys was not shut off after extinguished causing over flow of
S104649146
S104649146
1001489217
1001489217
1001489217
S129932651 ACTIVE
U004157001
1020523987
S103571868
S103571868
S103571868
S103571868
S103571868 ACTIVE
1000328916
1000328916
1000328916
1017778923
S128723354
1019326151
S122377751
S117973395
S117973395
S117973395
S117973395
S117973395
S117973395 completed
S118943537
U000407374
A100300876
1021311399
S117973384
S117973384
S117973384
S102662650
S102662650
S102662650
S128902353
S113815010
1016677691
1016677691

1016677691
1016677691
S128902348
S129932642
S102671619
S102671619
S102671619
S117063703
1017778219
1016970242
1016970242
S106869229
S106869229
S106869229
S128902324
S123160429
S123160429
S123160429
S120676598
S108984110
1019325554
S120670751
1019902208
1019902208
1019902208
S119074624 Air Quality -
S128901824
1000114969
1000114969
1000114969
1019993408
U000408593
S121796946
S128901839
S121796943
S120678336
1019909177
S108146048 inactive vehicle dismantilling facility
S119074625
S120670753
1019902210
1019902210
1019902210
S120668441
1018279637
1018279637
1018279637
S117741255

S111835635	Cleaning materials being dumped in soil outside of the business. Reported by DEP Supervisor. Remarks:Non Petroleum, biodegradable. Spill Closed.
S111835635	
S111835635	
S128901875	
S128901892	
S128901901	
S117677107	
S117677107	
S110751422	
S110751422	Unknown amount of fuel oil spill in basement of apartment building. 60 square foot size slick wit
S110751422	
S110751422	
S110751422	
S110751422	
S110751422	
S110751422	
S110751422	
S110751422	lead violations
S117738421	
S116044213	
S128901967	Air Quality - HVAC fuel limited to natural gas;Exhaust stack location limitations;Hazardous Materi
A100292828	
S106125614	
S106125614	
S106125614	
S106125614	lead Paint
A100317715	
U004251056	
S121796785	
S121796785	completed
S118943362	
S121796763	
1016967489	
1016967489	
S117677095	
S117677095	
1016968219	
1016968219	
S128902025	
1016454150	
1016454150	
1016454150	

1016454150
S102671382
S102671382
S102671382
1017775723
1017775723
S117061272
S117061272
U003394622
S111319277
S111319277
S111319277
U003388724
U004109483
S108763062 A vapor barrier was installed afterwards. Based on sork to date, this spill is closed.
S108763062
S108763062
S121796670
S121796791
1027532915
S130581029
1019902194
1019902194
1019902194
S118089873
S118089476
S120670735
1016967488
1016967488
A100154032
1017775718
1017775718
S117061268
S102143580
S102143580
S102143580
S102141863
S102141863
S102141863
S102141863
S102141863
S102141863
1021992067
S121796947
S122872788
S117064179
1017778700
1017778700

S125317239
S121796942
S121796942 completed
1020373320 1971-1975
S121796940
1016969642
1016969642
S118089892
S118089477
1019972316
1000890204
1000890204
1000890204
1000890204
S106435813
S120677335
1019908428
1019908428
1019908428
S119078087 Air Quality -
1020047000
S121796935
S105135073
S105135073
S105135073
1014396114
1014396114
1014396114
U003800410
S116044205
S121796931
A100175739
S114559921
S121796924
1020090413
S114559925
1000553010
1000553010
1000553010
1000553010
S129932686 ACTIVE
S125317244
U001838420
S118263002
S118263002
S118263002
1021838308 repair shop for 1994-1995
S108984082

S108984082
1017771843
1017771843
S118943445 active
S121796922
S121796922
S121796919
S104621873
S104621873
S104621873
S104621873
S104621873 active
S117316893
S121796917
S120671548
S118090375
1019324947
S118090796
S119075297
1019324965
S119075390
S120671935
1019903341
S120671936
S119075391
1019903342
S117314776
1016968226
1016968226
S108983995
S108983995
S108983995
S108983995
S108983995 No spill, but soil contamination found near UST. However spill closed and no active leak
S108983995
S108983995
U004107534
S117066879
1021621506
U001841893
A100183017
1018611807
S119075464
1019903453
S120672056
A100080758
1010329006
1010329006

1010329006
1010329006
1010329006 ACTIVE
1019327932
S118943376 status closure
S107787567
S107787567
S107787567
S107787567
S107787567
S107787567
U004061799
U004061799
1017771844
1017771844
S116550410
S106969341
S106969341 cleaned and closed
S106969341
U002259593
S125395233
S116045170
S116045170
S116045170
1016968012
1016968012
S127325660
1014396115
1014396115
1014396115
S127325661
S105135166
S105135166
S105135166
S118943478
S121796965
S121796965
S121796965
S121796965
S121796965 completed
1020036041
S117537969
S111012256
S111012256
S111012256
1020864725 not gasoline service station
S121796961
1016968410

1016968410	
1017777844	
1017777844	
S117063333	
U003790798	
S121796786	
1004760472	
1004760472	
1004760472	
S120959384	
S108984049	
S108984049	
S121796792	
S130582808	
1027099732	
S129932703	ACTIVE
S128587703	not closed;same as below
1004760657	
1004760657	parking
1004760657	
1004760657	
S108984101	
S108984101	
S117313847	
1016968557	
1016968557	
S106971444	
S106971444	
S106971444	
1000153415	
1000153415	
1000153415	
S100494512	
S100494512	
S100494512	no mention of cleanup
S125395136	
1021471469	
S121796932	
S108130630	
S108130630	
S108130630	
S110823933	
S103483573	FOUND 55GAL DRUM THAT IS LEAKING
S103483573	
S103483573	
1009233168	
S102671307	
S102671307	

S102671307	
S108465459	
S108465459	
S108465459	
S107407356	on a truck
S107407356	
S107407356	
S102962174	oil came from top of truck leaving a 2 block trail
S102962174	
S102962174	
S106971123	
S106971123	
S106971123	
1017771687	
1017771687	
S104881065	
S104881065	
S104881065	
S110305745	
1014397801	
1014397801	
S106697783	
S106697783	cleaned and closed
S106697783	
S102619286	
S102619286	
S102619286	
S108057564	same as drum run
S108057564	
S108057564	
S102141765	abandoned drum- DRUMS ARE CHRONIC PROBLEM AT SITE.
S102141765	
S102141765	
S104651878	
S104651878	
S104651878	
S105056495	
S105056495	
S105056495	
S106971149	
S106971149	
S106971149	cleaned and closed
S121796714	
U003297823	
1014396168	
1014396168	
1014396168	
1014396171	

1014396171
S106005048
S106005048
S106005048
S106011584
S106011584
S106011584
1010326408
S119072782
S102663061
S102663061
S102663061
S102663059
S102663059
S102663059
1010326262
1010326262
1010326202
S121967042
1010326756
S121967043
S117314027
1016960721
1016960721
S117060238
1017774637
1010326476
1010326476
S117317773
1016967030
1016967030
S119072766
S110307340
S110307340
S110307340
S110307416 zero information.
S110307416 zero information.
S110307416 zero information.
1010326242
1010326242
S108294804
S108294804
S108294804
S107787127
S107787127
S107787127
S106969207
S106969207

S106969207
1000912077
1000912077
1000912077
S112146949
S112146949
S112146949
S117985309
1016142969
1016142969
1010326942
S104284429
S104284429 Cleanup complete
S104284429
1016143924
1016143924
S103828809
S103828809
S103828809
S105057439
S105057439
S105057439
S117740697
1018279078
1018279078
1018279078
S118088617
1019901436
1016150228
1016150228
S117060880
1017775308
S103828813 CLEANUP PAPERWORK RETAINED WITH ENV. OPS. INCIDENT IS CLOSED.
S103828813
S103828813
S107408510
S107408510
S107408510
1007205495
1007205495
S102148266
S102148266
S102148266
S102148266
S102148266
S102148266
1019902538
S119074850

S120671090	
1016148876	
1016148876	
S110488187	
S110488187	
S110488187	
S124517751	
S124517751	
S124517751	
1009243198	
1007206308	
1007206308	
1007206474	
1007206474	
1018278474	
1018278474	
1018278474	
S117740092	
S120667338	
S104652095	Cleanup completed by double washing with slix. Liquid waste removed by tanker, solids by vacto
S104652095	
S104652095	
1007205442	
1007205442	
S106018083	
S106018083	2 55 gallon drums abandoned at above location. Drums on sidewalk under the railroad tracks.
S106018083	
S108635994	
S108635994	05/23/07 - See e-docs for Con Ed report detailing cleanup and closure. 205327. see eDocs
S108635994	
S104652178	2 pints on 200 gal of water. clean up pending lab results ref # 131050
S104652178	cleanup completed.
S104652178	
1018159373	
1018159373	
1018159373	
S120959602	
S117059354	
S117739639	
1007206587	
1007206587	
S117318841	
1012185033	
1012185033	
1007206256	
1007206256	
S117536481	
S117537507	

S117314650
S117061265
S117065776
S117313809
S117313808
S117314652
S117067246
S117536307
1009242529
1016966678
1016966678
1007205209
1007205209
1012187088
1012187088
1012187088
1016964097
1016964097
1018278094
1018278094
1018278094
S120666988
S117739711
1009233790
S102142911
S102142911
S102142911
1016967824
1016967824
1016143259
1016143259
S117985550
S117318600
S117316784
S117537248
S117537093
S117537123
1009244107
1009231927
S110750340
S110750340
S110750340
1014918508
S117315168
1007205243
1007205243
1018279366
S117740978

1014396183
1014396183
1014396183
1014396183
S109064531
1019902420
S119074768
S120670969
1000394672
S119074489
1019902028
1019902028
1019902028
1018277755
1018277755
1018277755
S120666678
S117739379
1007206292
1007206292
1027473522
1019902214
S120670745
S119074618
S120670757
S119074628
1019902203
1018159377
1018159377
1018159377
S119079231
S117315169
1007112550
S104650148
S104650148
S104650148
1016974784
1016974784
S120679016
S118705293
S118705293
S118705293
S104790343
S104790343
S104790343
1007205515
1007205515
S102240372

S102240372
S102240372 several ounces of cable fluid leaked into sewer - not recoverable
1007205708
1007205708
1009244108
S117742000
S120669128
1018280379
1018280379
1018280379
S103483599
S103483599 ADDRESS (GLENMORE AVE?) - CLOSED -
S103483599 pattern?
S106018599
S106018599 See spill #9930008. Spill closed.
S106018599
1027221855
S107521799
S107521799
S107521799
1007206188
1007206188
1007206070
1007206070
S117536370
1016964439
1016964439
1016964438
1016964438
1009242353
1014396436
1014396436
S119077512
1019907315
S120676171
S120676417
1019907542
1019907542
1019907542
S119077632
S105141606
S105141606
S105141606
S102671180
S102671180
S102671180
S106017062
S106017062

S106017062
S109059935
S109059935 ee eDocs for Con Ed report detailing cleanup and closure. 210036. see eDocs
S109059935
S117536378
S106968279 55 GAL DRUM WASTE MOTOR OIL FOUND UNDER RAILROAD TRACKS. REQUESTING DEC TO REM
S106968279
S106968279
S120678260
S120678260
1019909088
1018280990
1018280990
1018280990
S118088353
1009233623
1016451361
1016451361
1016451361
1016451361
1018278732
1018278732
1018278732
1018158899
S117985308
1016142968
1016142968
1007205583
1007205583
S116043716
S116044212
S117315385
S116294883
S117315294
S116044209
S117318311
S106968092 ENV TAG# 35207 WAS REMOVED, AND CLEANUP IS COMPLETE. J ANDERSON Closed. 7-26-05. Ge
S106968092
S106968092
S128662225
S128662225
S128662225
1016960640
1016960640
1019324694
S120672073
S120666386
S120666389

1019324690
1019903467
1019903467
1019903467
S117738527
1019904128
S117738516
S117738516
S117738516
S120672774
S104953529 2 55 gals drums at location - unk substance in them - does not appear to be leaking
S104953529
S104953529
S120666388
1019905183
S117738526
1019324693
1019903466
S120672072
1007205500
1007205500
S104952233
S104952233
S104952233
1009243946
1010327586
1010327586
S117737625
1010327710
1010327710
S113819792
S113819792
S113819792
1009235622
1016970628
1016970628
1016968722
1017775646
1017775646
S117061205
1016967474
1016967474
S102663525
S102663525
S102663525
S121967001
1000871623
1000871623

1000871624
1000871624
1019907374
S120676239
S110309191
S110309191 traffic accident leaves oil on water
S110309191
1016677669
1016677669
1016677669
1016677669
S120669713
1016450141
S118088369
1018281005
S117067367
S118563716
1019325943
S118563698
S120677924
1019325965
S120677903
S104195139
S104195139
S104195139
1012185258
1012185258
1012185258
1012185258
S102662866
S102662866 tank overfill
S102662866
1016966682
1016966682
1016966681
1016966681
1018280920
1018280920
1018280920
S106697727 100GAL OF TRANSFORMER OIL ON 2000 GALS OF WATER. FIRE
S106697727
S106697727
1017778569
S117064044
1017778882
S103829290 CLEANUP PAPERWORK RETAINED WITH ENV. OPS.
S103829290
S103829290

S103829241 EANUP COMPLETE WITH SLIX AND TAG #08780 REMOVED. INCIDENT IS CLOSED.
S103829241
S103829241
1009238282
1009233442
1009234292
1014918202
1014918202
1009234291
1010327592
1010327592
1016969805
1016969805
1010327668
1010327668
S120958515
1010326602
1010326602
S120667549
1016144079
1016144079
1016144079
1016144079
S117986290
1018278693
1018278692
1007205323
1007205323
1010325887
1010325887
S108295092
S108295092
S108295092
S108297002
S108297002
S108297002
S106721194
S106721194 ALL SOLIDS & LIQUIDS WERE REMOVED BY VACTOR. ENVIR. TAG# 35591 HAS BEEN REMOVED. CI
S106721194
S104652731
S104652731
S104652731
1014398365
1014398365
S117739084
1007206069
1007206069
1014396191

1014396191	
1014396191	
1014396191	
1009231889	
1009244109	
S106383232	closed and cleaned
S106383232	
S106383232	
S128902301	GOWANUS AREA
S128902301	GOWANUS AREA
1000367193	GOWANUS AREA
1000367193	GOWANUS AREA
1000367193	GOWANUS AREA
S129932251	GOWANUS AREA
S119071837	GOWANUS AREA
S119071837	GOWANUS AREA
S129932271	GOWANUS AREA
S128902232	GOWANUS AREA
S128902232	GOWANUS AREA
S122872802	GOWANUS AREA
S129932577	GOWANUS AREA
S129932595	GOWANUS AREA
S128906222	The area of concern subject to the site is considered off site from BCP site C224270
1008407891	GOWANUS AREA

ıd VOC's below TAGM. Basedon remedial efforts to date, this spill is closed. See e-docs if warranted.

ːcted. sample taken. <1.00ppm Clean up complete and tag removed.

l, and the laboratory results of endpoint soil samples collected after the excavation was completed indicate

is closed

ım reported (spill #: 0812456)

' dumping.

e ground or into the higher pressure water lines. Hydrant was cleaned out by Fire Dept.

ɔill.

which contained waste oil. DEP pumped pit ahich had a soil bottom. DEP was told there was dumping there

maintained by owner pursuant to Local Law 1 of 2004 related to lead-based paint notices, inspections and r

Case

ıt.

› pickup the empty drums on 06/18/2008. This case is closed.

ehicle. leak stopped and cleanup completed. case closed.

ırther action is granted. This spill is closed. See report in

lrum was taken by any City agency. This case is closed.

/10. NYC DEP and Sanitation were notified. Case closed.

ves in the basement, and no responsible party found.(sr)

OF 632 GRAND AVENUE BETWEEN ST. MARK & BERGEN WASHINGTON AVENUE (PROSPECT HEIGHTS) NYCF

ASSIGNED TO FINGER - END

ON THE SCENE.A STEVE SACCACIO WAS NOTIFIED BY DEP ALSO.

re within acceptable concentrations.

opped the spill and did the cleaned up. Spill was overpacked by hazmat and will be the responsability of the

in soil borings in the area of 2 7500G abandoned USTs.

report, any further investigation is not warrented by the Department. Hence, the spill case will be closed on

˙ IS BEING TAKEN DOWN - NO FURTHER INFO YET

:act with residual site contamination.

er documentation or orvet evidence exits regarding the TTF being bonafide indication of a petroleum releas

which contained waste oil. DEP pumped pit ahich had a soil bottom. DEP was told there was dumping there

. See file for details.

clean up being conducted at this time.

lacquer tank into drains

h oil smell. No cleanup in progress. Building Manager Berk (917)659-6820 field Neighborhood Management

ials* Phase I and Phase II Testing Protocol;Window Wall Attenuation & Alternate

r. No leaking equipment. Sump sealed.

OVE IT.

orge Breen

LEANUP IS

all of the petroleum impacted has been removed.

for years.

·emediation/abatement activities.

D RESPONDED PROSPECT & BKLYN. FIRE DEPT. #1 23.23. NYCDEP ALBERT GORDON IS RESPONDING 23.33

owner to have the packs removed.

the DEC database.

e to administratively close the spill.

for years.

LLC. for building another contact.

MAP	FACILITY	STREET	CITY	ST	ZIP
C8	CAR WASH	ATLANTIC AVE/VANDERBIL	BROOKLYN	NY	
C8	CAR WASH	ATLANTIC AVE/VANDERBIL	BROOKLYN	NY	
C8	CAR WASH	ATLANTIC AVE/VANDERBIL	BROOKLYN	NY	
D30	UNIVERSAL TRANSMISSIONS	926 ATLANTIC AVE	BROOKLYN	NY	11238
B31	PARTS EXPRESS II INC	860-64 ATLANTIC AVE	BROOKLYN	NY	11238
E53	COMMERCIAL SITE	1006 ATLANTIC AVE	BROOKLYN	NY	
E53	COMMERCIAL SITE	1006 ATLANTIC AVE	BROOKLYN	NY	
E53	COMMERCIAL SITE	1006 ATLANTIC AVE	BROOKLYN	NY	
G63	A TRIANGLE AUTOMOBILE W	1025 ATLANTIC AVE	BROOKLYN	NY	11238
G64	UNITED AUTO REPAIR	1025 ATLANTIC AVE	BROOKLYN	NY	11238
A96	B & B AUTO TRANSMISSION	1090 ATLANTIC AVE	BROOKLYN	NY	11238
Q117	BROOKLYN CLEANERS DEPOT	1146 ATLANTIC AVE	BROOKLYN	NY	11216
U202	SPILL NUMBER 9902884	825 BERGEN ST	BROOKLYN	NY	
U202	SPILL NUMBER 9902884	825 BERGEN ST	BROOKLYN	NY	
U202	SPILL NUMBER 9902884	825 BERGEN ST	BROOKLYN	NY	
Y242	ATLANTIC AVE/HERKIMER ST	ATLANTIC AVE/HERKIMER	NEW YORK CINY		
Y242	ATLANTIC AVE/HERKIMER ST	ATLANTIC AVE/HERKIMER	NEW YORK CINY		
Y242	ATLANTIC AVE/HERKIMER ST	ATLANTIC AVE/HERKIMER	NEW YORK CINY		
AB279	218103; BERGEN ST AND GRA	BERGEN ST AND GRAND A\	BROOKLYN	NY	
AB279	218103; BERGEN ST AND GRA	BERGEN ST AND GRAND A\	BROOKLYN	NY	
AB279	218103; BERGEN ST AND GRA	BERGEN ST AND GRAND A\	BROOKLYN	NY	
AB280	218494; BERGEN ST AND GRA	BERGEN ST AND GRAND A\	BROOKLYN	NY	
AB280	218494; BERGEN ST AND GRA	BERGEN ST AND GRAND A\	BROOKLYN	NY	
AB280	218494; BERGEN ST AND GRA	BERGEN ST AND GRAND A\	BROOKLYN	NY	
X294	DEAN FRANKLIN APARTMENT	1036 DEAN ST.	BROOKLYN	NY	11238
X294	DEAN FRANKLIN APARTMENT	1036 DEAN ST.	BROOKLYN	NY	11238
AB393	G & B COLLISION	569 GRAND AVE	BROOKLYN	NY	
AB393	G & B COLLISION	569 GRAND AVE	BROOKLYN	NY	
AB393	G & B COLLISION	569 GRAND AVE	BROOKLYN	NY	
F399	LOT 75,TAXBLOCK 2019	967 ATLANTIC AVENUE	BROOKLYN	NY	11238
F400	COMMERCIAL SITE - TTF	967 ATLANITC AVE	BROOKLYN	NY	
F400	COMMERCIAL SITE - TTF	967 ATLANITC AVE	BROOKLYN	NY	
F400	COMMERCIAL SITE - TTF	967 ATLANITC AVE	BROOKLYN	NY	
F401	BEAR WHEEL ALIGNMENT	967 ATLANTIC AVE	BROOKLYN	NY	11238
Z430	892 BERGEN STREET LLC	892 BERGEN STREET	BROOKLYN	NY	11238
Z431	892 BERGEN STREET	892 BERGEN STREET	BROOKLYN	NY	
Z431	892 BERGEN STREET	892 BERGEN STREET	BROOKLYN	NY	
Z431	892 BERGEN STREET	892 BERGEN STREET	BROOKLYN	NY	
C435	805-825 ATLANTIC AVENUE	539 VANDERBILT AVENUE	BROOKLYN	NY	11238
C435	805-825 ATLANTIC AVENUE	539 VANDERBILT AVENUE	BROOKLYN	NY	11238
C435	805-825 ATLANTIC AVENUE	539 VANDERBILT AVENUE	BROOKLYN	NY	11238
C435	805-825 ATLANTIC AVENUE	539 VANDERBILT AVENUE	BROOKLYN	NY	11238
AB463	BERGEN STREET USED PARTS	762-765 BERGEN STREET	BROOKLYN	NY	11238
AB464	JUNK YARD	762 BERGEN ST	BROOKLYN	NY	
AB464	JUNK YARD	762 BERGEN ST	BROOKLYN	NY	
AB464	JUNK YARD	762 BERGEN ST	BROOKLYN	NY	
AQ499	LEFFERTS MANOR	130 LEFFERTS PLACE	BROOKLYN	NY	11238

AQ499	LEFFERTS MANOR	130 LEFFERTS PLACE	BROOKLYN	NY	11238
AQ499	LEFFERTS MANOR	130 LEFFERTS PLACE	BROOKLYN	NY	11238
AQ499	LEFFERTS MANOR	130 LEFFERTS PLACE	BROOKLYN	NY	11238
AQ499	LEFFERTS MANOR	130 LEFFERTS PLACE	BROOKLYN	NY	11238
AQ499	LEFFERTS MANOR	130 LEFFERTS PLACE	BROOKLYN	NY	11238
AQ500	130 LEFFERTS OWNERS LLC	130 LEFFERTS PLACE	BROOKLYN	NY	11238
AM527	DUTCH CLEANERS	571 NOSTRAND AVE	BROOKLYN	NY	
AM528	KC CLEANERS	571 NOSTRAND AVE	BROOKLYN	NY	11216
AM529	ONE STAR CLEANERS	571 NOSTRAND AVE	BROOKLYN	NY	11216
AM529	ONE STAR CLEANERS	571 NOSTRAND AVE	BROOKLYN	NY	11216
AM529	ONE STAR CLEANERS	571 NOSTRAND AVE	BROOKLYN	NY	11216
AM529	ONE STAR CLEANERS	571 NOSTRAND AVE	BROOKLYN	NY	11216
AH530	PRIVATE DWELLING	31 HERKIMER STREET	BROOKLYN	NY	11216
AH530	PRIVATE DWELLING	31 HERKIMER STREET	BROOKLYN	NY	11216
AH530	PRIVATE DWELLING	31 HERKIMER STREET	BROOKLYN	NY	11216
AW550	CON EDISON	1224 PACIFIC ST	BROOKLYN	NY	11216
AW550	CON EDISON	1224 PACIFIC ST	BROOKLYN	NY	11216
AZ584	LOT 11,TAXBLOCK 1860	1192 FULTON STREET	BROOKLYN	NY	
AZ606	ONE HOUR MARTINIZING	1194 FULTON ST	BROOKLYN	NY	11216
AX616	LOT 18,TAXBLOCK 1867	517 NOSTRAND AVENUE	BROOKLYN	NY	11216
AX617	517-523 NOSTRAND AVENUE	517-523 NOSTRAND AVEN	BROOKLYN	NY	11216
AX617	517-523 NOSTRAND AVENUE	517-523 NOSTRAND AVEN	BROOKLYN	NY	11216
AX618	SUNSHINE CONSTRUCTION -	517-523 NOSTRAND AVE	BROOKLYN	NY	11216
AI629	510 WAVERLY AVE	510 WAVERLY AVE	BROOKLYN	NY	
AI629	510 WAVERLY AVE	510 WAVERLY AVE	BROOKLYN	NY	
AI629	510 WAVERLY AVE	510 WAVERLY AVE	BROOKLYN	NY	
AI629	510 WAVERLY AVE	510 WAVERLY AVE	BROOKLYN	NY	
AI629	510 WAVERLY AVE	510 WAVERLY AVE	BROOKLYN	NY	
AI629	510 WAVERLY AVE	510 WAVERLY AVE	BROOKLYN	NY	
AI629	510 WAVERLY AVE	510 WAVERLY AVE	BROOKLYN	NY	
AI629	510 WAVERLY AVE	510 WAVERLY AVE	BROOKLYN	NY	
AS677	DOCTOR FIX ALL TRANSMISSI	1255 ATLANTIC AVE	BROOKLYN	NY	11216
BD696	CLASSON AVENUE	CLASSON AVENUE	BROOKLYN	NY	
BD696	CLASSON AVENUE	CLASSON AVENUE	BROOKLYN	NY	
BD696	CLASSON AVENUE	CLASSON AVENUE	BROOKLYN	NY	
BD696	CLASSON AVENUE	CLASSON AVENUE	BROOKLYN	NY	
BD696	CLASSON AVENUE	CLASSON AVENUE	BROOKLYN	NY	
BD696	CLASSON AVENUE	CLASSON AVENUE	BROOKLYN	NY	
AV754	CELENE CLEANERS	1126 FULTON ST	BROOKLYN	NY	11238 2
AV755	CELENE DRY CLEANERS	1126 FULTON ST	BROOKLYN	NY	11238
AV756	CELENE CLEANERS	1126 FULTON ST	BROOKLYN	NY	1123826
AV756	CELENE CLEANERS	1126 FULTON ST	BROOKLYN	NY	1123826
AV756	CELENE CLEANERS	1126 FULTON ST	BROOKLYN	NY	1123826
AV756	CELENE CLEANERS	1126 FULTON ST	BROOKLYN	NY	1123826
BH771	634 WASHINGTON AVE CORP	634 WASHINGTON AVE	BROOKLYN	NY	11238
BU890	WASHINGTON AUTO REPAIR	636 WASHINGTON AVE	BROOKLYN	NY	11238
BO925	HARDWARE CENTER	1159, 1163, 1175 FULTON	BROOKLYN	NY	

BO925	HARDWARE CENTER	1159, 1163, 1175 FULTON	BROOKLYN	NY	
BO925	HARDWARE CENTER	1159, 1163, 1175 FULTON	BROOKLYN	NY	
CA989	C L R AUTO SERVICE	846 FULTON ST	BROOKLYN	NY	11201
CA990	COASTAL GAS STATION	846 FULTON STREET	BROOKLYN	NY	
CA990	COASTAL GAS STATION	846 FULTON STREET	BROOKLYN	NY	
CA990	COASTAL GAS STATION	846 FULTON STREET	BROOKLYN	NY	
CA991	CONSTRUCTION SITE/ FORME	846 FULTON ST	BROOKLYN	NY	
CA991	CONSTRUCTION SITE/ FORME	846 FULTON ST	BROOKLYN	NY	
CA991	CONSTRUCTION SITE/ FORME	846 FULTON ST	BROOKLYN	NY	
CY1213	ULANO CORP.	601 BERGEN STREET	BROOKLYN	NY	11238
CY1214	ULANO CORP	601 BERGEN ST.	BROOKLYN	NY	11238
CY1214	ULANO CORP	601 BERGEN ST.	BROOKLYN	NY	11238
CY1214	ULANO CORP	601 BERGEN ST.	BROOKLYN	NY	11238
CY1214	ULANO CORP	601 BERGEN ST.	BROOKLYN	NY	11238
CY1214	ULANO CORP	601 BERGEN ST.	BROOKLYN	NY	11238
CY1214	ULANO CORP	601 BERGEN ST.	BROOKLYN	NY	11238
CY1214	ULANO CORP	601 BERGEN ST.	BROOKLYN	NY	11238
CY1214	ULANO CORP	601 BERGEN ST.	BROOKLYN	NY	11238
CY1214	ULANO CORP	601 BERGEN ST.	BROOKLYN	NY	11238
CY1214	ULANO CORP	601 BERGEN ST.	BROOKLYN	NY	11238
CY1214	ULANO CORP	601 BERGEN ST.	BROOKLYN	NY	11238
CY1215	ULANO CORP.	601 BERGEN STREET	BROOKLYN	NY	11238
CY1215	ULANO CORP.	601 BERGEN STREET	BROOKLYN	NY	11238
CY1215	ULANO CORP.	601 BERGEN STREET	BROOKLYN	NY	11238
CY1215	ULANO CORP.	601 BERGEN STREET	BROOKLYN	NY	11238
CY1215	ULANO CORP.	601 BERGEN STREET	BROOKLYN	NY	11238
DV1304	ATLANTIC TERMINAL -NYCHA	483 CARLTON AVE	BROOKLYN	NY	
DV1304	ATLANTIC TERMINAL -NYCHA	483 CARLTON AVE	BROOKLYN	NY	
DV1304	ATLANTIC TERMINAL -NYCHA	483 CARLTON AVE	BROOKLYN	NY	
DV1304	ATLANTIC TERMINAL -NYCHA	483 CARLTON AVE	BROOKLYN	NY	
DV1304	ATLANTIC TERMINAL -NYCHA	483 CARLTON AVE	BROOKLYN	NY	
DV1304	ATLANTIC TERMINAL -NYCHA	483 CARLTON AVE	BROOKLYN	NY	
DV1304	ATLANTIC TERMINAL -NYCHA	483 CARLTON AVE	BROOKLYN	NY	
DV1304	ATLANTIC TERMINAL -NYCHA	483 CARLTON AVE	BROOKLYN	NY	
DV1304	ATLANTIC TERMINAL -NYCHA	483 CARLTON AVE	BROOKLYN	NY	
EU1561	702 NOSTRAND AVENUE - OF	702 NOSTRAND AVENUE	BROOKLYN	NY	11216
GW1760	LOT 7,TAXBLOCK 961	566 CARROLL STREET	BROOKLYN	NY	11215
1761	633 MARCY AVENUE	633 MARCY AVENUE	BROOKLYN	NY	
GX1762	LOT 6,TAXBLOCK 412	233 NEVINS STREET	BROOKLYN	NY	11217
GX1762	LOT 6,TAXBLOCK 412	233 NEVINS STREET	BROOKLYN	NY	11217
GY1763	269-271 4TH AVENUE	271 4TH AVENUE	BROOKLYN	NY	
GY1764	275 4TH AVE INVESTORS LLC	275 4TH AVE	BROOKLYN	NY	11215
GY1764	275 4TH AVE INVESTORS LLC	275 4TH AVE	BROOKLYN	NY	11215
GY1765	288 4TH AVENUE	286-290 4TH AVENUE	BROOKLYN	NY	
1766	LOT 49,TAXBLOCK 426	553 SACKETT STREET	BROOKLYN	NY	11217
1766	LOT 49,TAXBLOCK 426	553 SACKETT STREET	BROOKLYN	NY	11217
1767	FULTON WORKS	DEGRAW STREET AND NEV	BROOKLYN	NY	11217
GX1768	PETROLEUM TANK CLEANERS	236 BUTLER ST	BROOKLYN	NY	11217

GX1768	PETROLEUM TANK CLEANERS	236 BUTLER ST	BROOKLYN	NY	11217
GX1768	PETROLEUM TANK CLEANERS	236 BUTLER ST	BROOKLYN	NY	11217
1769	667 MYRTLE AVENUE	667 MYRTLE AVENUE	BROOKLYN	NY	

DIST	MILES	DIR	REL E	ELEV	Elev DTP	DB NAME	FIELD DESC	FIELD VALUE
0	0.000	WNW	Low	76	-11	NY Spills	Spill Number/Clc	0100447 / 2003-
0	0.000	WNW	Low	76	-11	NY Spills	Spill Date	2001-04-12
0	0.000	WNW	Low	76	-11	NY Spills	Site ID	285190
0	0.000	WNW	Low	83	-4	EDR Hist Auto		
0	0.000	WNW	Low	79	-8	SWF/LF		
0	0.000	WNW	Low	84	-3	NY Spills	Spill Number/Clc	1508179 / 2015-
0	0.000	WNW	Low	84	-3	NY Spills	Spill Date	2015-11-04
0	0.000	WNW	Low	84	-3	NY Spills	Site ID	515753
0	0.000	NNE	Low	81	-6	EDR Hist Auto		
0	0.000	NNE	Low	81	-6	AST	Facility Id	2-607855
0	0.000	NE	Low	82	-5	EDR Hist Auto		
0	0.000	E	Low	79	-8	EDR Hist Cleaner		
0	0.000	SW	High	104	17	NY Spills	Spill Number/Clc	9902884 / 2003-
0	0.000	SW	High	104	17	NY Spills	Spill Date	1999-06-12
0	0.000	SW	High	104	17	NY Spills	Site ID	303205
0	0.000	E	Low	71	-16	NY Spills	Spill Number/Clc	9009359 / 1995-
0	0.000	E	Low	71	-16	NY Spills	Spill Date	1990-11-28
0	0.000	E	Low	71	-16	NY Spills	Site ID	88894
16	0.003	WSW	High	104	17	NY Spills	Spill Number/Clc	0914404 / 2009-
16	0.003	WSW	High	104	17	NY Spills	Spill Date	2009-08-19
16	0.003	WSW	High	104	17	NY Spills	Site ID	433252
16	0.003	WSW	High	104	17	NY Spills	Spill Number/Clc	0914482 / 2009-
16	0.003	WSW	High	104	17	NY Spills	Spill Date	2009-09-17
16	0.003	WSW	High	104	17	NY Spills	Site ID	433251
27	0.005	SE	High	88	1	TANKS	Facility Id	2-612619
27	0.005	SE	High	88	1	TANKS	Site Status	Unregistered
66	0.013	WSW	High	106	19	NY Spills	Spill Number/Clc	0901676 / 2009-
66	0.013	WSW	High	106	19	NY Spills	Spill Date	2009-05-11
66	0.013	WSW	High	106	19	NY Spills	Site ID	413684
67	0.013	NW	Low	80	-7	E DESIGNATION		
67	0.013	NW	Low	80	-7	LTANKS	Site ID	447864
67	0.013	NW	Low	80	-7	LTANKS	Spill Number/Clc	1100459 / 2013-
67	0.013	NW	Low	80	-7	LTANKS	Spill Date	2011-04-12
67	0.013	NW	Low	80	-7	EDR Hist Auto		
89	0.017	SSE	High	97	10	UST		
89	0.017	SSE	High	97	10	NY Spills	Spill Number/Clc	0704750 / 2008-
89	0.017	SSE	High	97	10	NY Spills	Spill Date	2007-07-27
89	0.017	SSE	High	97	10	NY Spills	Site ID	384964
91	0.017	WNW	Low	74	-13	BROWNFIELDS	Site Code	512855
91	0.017	WNW	Low	74	-13	ENG CONTROLS	Site Code	512855
91	0.017	WNW	Low	74	-13	INST CONTROL	Site Code	512855
91	0.017	WNW	Low	74	-13	E DESIGNATION		
127	0.024	WSW	High	106	19	SWF/LF		
127	0.024	WSW	High	106	19	NY Spills	Spill Number/Clc	0811362 / 2009-
127	0.024	WSW	High	106	19	NY Spills	Spill Date	2009-01-14
127	0.024	WSW	High	106	19	NY Spills	Site ID	408937
167	0.032	N	Low	76	-11	NY Spills	Spill Number/Clc	0204539 / 2010-

167	0.032 N	Low	76	-11	NY Spills	Spill Date	2002-07-30
167	0.032 N	Low	76	-11	NY Spills	Site ID	300250
167	0.032 N	Low	76	-11	LTANKS	Site ID	291138
167	0.032 N	Low	76	-11	LTANKS	Spill Number/Clc	0204332 / 2003-
167	0.032 N	Low	76	-11	LTANKS	Spill Date	2002-07-25
167	0.032 N	Low	76	-11	UST		
190	0.036 E	Low	68	-19	DRYCLEANERS	Facility Id	2-6104-00384
190	0.036 E	Low	68	-19	EDR Hist Cleaner		
190	0.036 E	Low	68	-19	US AIRS	EPA plant ID:	110001604835
190	0.036 E	Low	68	-19	ICIS	FRS ID:	110009471589
190	0.036 E	Low	68	-19	RCRA-VSQG	EPA Id	NYD981084999
190	0.036 E	Low	68	-19	MANIFEST	EPA ID	NYD981084999
191	0.036 E	Low	65	-22	NY Spills	Spill Number/Clc	0900770 / 2010-
191	0.036 E	Low	65	-22	NY Spills	Spill Date	2009-04-21
191	0.036 E	Low	65	-22	NY Spills	Site ID	412724
197	0.037 ESE	Low	77	-10	MANIFEST	EPA ID	NYP004333787
197	0.037 ESE	Low	77	-10	LEAD		
233	0.044 ENE	Low	66	-21	E DESIGNATION		
249	0.047 ENE	Low	66	-21	EDR Hist Cleaner		
264	0.050 E	Low	58	-29	E DESIGNATION		
264	0.050 E	Low	58	-29	SHWS	Class Code	P
264	0.050 E	Low	58	-29	SHWS	Site Code	642303
264	0.050 E	Low	58	-29	RCRA-LQG	EPA Id	NYR000257733
284	0.054 WNW	Low	76	-11	NY Spills	Spill Number/Clc	9511079 / 1997-
284	0.054 WNW	Low	76	-11	NY Spills	Spill Number/Clc	9710289 / 1998-
284	0.054 WNW	Low	76	-11	NY Spills	Spill Number/Clc	1403147 / 2014-
284	0.054 WNW	Low	76	-11	NY Spills	Spill Date	1995-12-04
284	0.054 WNW	Low	76	-11	NY Spills	Spill Date	1997-12-08
284	0.054 WNW	Low	76	-11	NY Spills	Spill Date	2014-06-23
284	0.054 WNW	Low	76	-11	NY Spills	Site ID	75439
284	0.054 WNW	Low	76	-11	NY Spills	Site ID	75440
284	0.054 WNW	Low	76	-11	NY Spills	Site ID	496495
329	0.062 E	Low	63	-24	EDR Hist Auto		
347	0.066 SSW	High	111	24	NY Spills	Spill Number/Clc	0302598 / 2003-
347	0.066 SSW	High	111	24	NY Spills	Spill Number/Clc	9402444 / 1994-
347	0.066 SSW	High	111	24	NY Spills	Spill Date	2003-06-11
347	0.066 SSW	High	111	24	NY Spills	Spill Date	1994-05-19
347	0.066 SSW	High	111	24	NY Spills	Site ID	124991
347	0.066 SSW	High	111	24	NY Spills	Site ID	124992
378	0.072 NE	Low	80	-7	DRYCLEANERS	Facility Id	2-6103-00584
378	0.072 NE	Low	80	-7	EDR Hist Cleaner		
378	0.072 NE	Low	80	-7	RCRA-SQG	EPA Id	NYD987029543
378	0.072 NE	Low	80	-7	US AIRS	EPA plant ID:	110014323286
378	0.072 NE	Low	80	-7	ICIS	FRS ID:	110014328021
378	0.072 NE	Low	80	-7	MANIFEST	EPA ID	NYD987029543
397	0.075 W	High	95	8	EDR Hist Auto		
489	0.093 W	High	98	11	EDR Hist Auto		
510	0.097 NE	High	90	3	NY Spills	Spill Number/Clc	0908233 / 2010-

510	0.097 NE	High	90	3	NY Spills	Spill Date	2009-10-21
510	0.097 NE	High	90	3	NY Spills	Site ID	420823
574	0.109 WNW	Low	79	-8	EDR Hist Auto		
574	0.109 WNW	Low	79	-8	NY Spills	Spill Number/Clc	9607997 / 2010-
574	0.109 WNW	Low	79	-8	NY Spills	Spill Date	1996-09-26
574	0.109 WNW	Low	79	-8	NY Spills	Site ID	304642
574	0.109 WNW	Low	79	-8	NY Spills	Spill Number/Clc	1501702 / 2019-
574	0.109 WNW	Low	79	-8	NY Spills	Spill Date	2015-05-15
574	0.109 WNW	Low	79	-8	NY Spills	Site ID	507930
778	0.147 W	Low	79	-8	UST		
778	0.147 W	Low	79	-8	SEMS	EPA Id	NYD001725878
778	0.147 W	Low	79	-8	SEMS	Site ID	0206422
778	0.147 W	Low	79	-8	RCRA-SQG	EPA Id	NYD001725878
778	0.147 W	Low	79	-8	FINDS	Registry ID:	110000323356
778	0.147 W	Low	79	-8	ECHO	Registry ID	110000323356
778	0.147 W	Low	79	-8	NY Spills	Spill Number/Clc	9509566 / 2005-
778	0.147 W	Low	79	-8	NY Spills	Spill Date	1995-09-01
778	0.147 W	Low	79	-8	NY Spills	Site ID	146936
778	0.147 W	Low	79	-8	MANIFEST	EPA ID	NYD001725878
778	0.147 W	Low	79	-8	CBS	CBS Number	2-000123
778	0.147 W	Low	79	-8	CBS	Facility Status	Unregulated/Close
778	0.147 W	Low	79	-8	CBS UST	Id/Status:	2-000123 / CLO
778	0.147 W	Low	79	-8	CBS UST	Id/Status:	2-000123 / NO
778	0.147 W	Low	79	-8	CBS UST	Facility Status	4
778	0.147 W	Low	79	-8	CBS UST	Facility Status	3
778	0.147 W	Low	79	-8	CBS UST	Tank Status	2
905	0.171 WNW	Low	59	-28	LTANKS	Site ID	63178
905	0.171 WNW	Low	59	-28	LTANKS	Site ID	250505
905	0.171 WNW	Low	59	-28	LTANKS	Site ID	146593
905	0.171 WNW	Low	59	-28	LTANKS	Spill Number/Clc	0201138 / 2017-
905	0.171 WNW	Low	59	-28	LTANKS	Spill Number/Clc	9513597 / 1996-
905	0.171 WNW	Low	59	-28	LTANKS	Spill Number/Clc	9010635 / 1994-
905	0.171 WNW	Low	59	-28	LTANKS	Spill Date	2002-04-30
905	0.171 WNW	Low	59	-28	LTANKS	Spill Date	1996-01-26
905	0.171 WNW	Low	59	-28	LTANKS	Spill Date	1991-01-04
1212	0.230 SE	High	87	0	BROWNFIELDS	Site Code	581584
4800	0.909 W	Low	28	-59	NYC OER		
4936	0.935 NNE	Low	38	-49	NYC OER		
5001	0.947 W	Low	12	-75	E DESIGNATION		
5001	0.947 W	Low	12	-75	NYC OER		
5040	0.955 W	Low	27	-60	NYC OER		
5091	0.964 WSW	Low	27	-60	MANIFEST	EPA ID	NYD986914133
5091	0.964 WSW	Low	27	-60	NYC OER		
5107	0.967 W	Low	25	-62	NYC OER		
5113	0.968 W	Low	14	-73	E DESIGNATION		
5113	0.968 W	Low	14	-73	NYC OER		
5188	0.983 W	Low	8	-79	EDR MGP		
5212	0.987 W	Low	9	-78	RCRA NonGen /EPA Id		NYD020585733

5212	0.987 W	Low	9	-78	MANIFEST	EPA ID	NYD020585733
5212	0.987 W	Low	9	-78	NYC OER		
5218	0.988 N	Low	38	-49	NYC OER		

LAT	LONG	EPA-ID	EDR ID	Remarks
40.68143	-73.96729		S105056495	sewer soill. Unknown amount
40.68143	-73.96729		S105056495	
40.68143	-73.96729		S105056495	
40.68074	-73.96364		1021838308	repair shop for 1994-1995
40.68122	-73.96639		S108146048	inactive vehicle dismantilling facility
40.68019	-73.96098		S118263229	duplicate spill apparently
40.68019	-73.96098		S118263229	#2 fuel oil, unknown amount, unknown soi
40.68019	-73.96098		S118263229	
40.68003	-73.95803		1020181045	auto mechanic not gas station
40.68003	-73.95803		A100296490	
40.67958	-73.95805		1020894147	2002
40.67886	-73.95465		1019943974	2006
40.67792	-73.96037		S104649146	building involved in fire and sprinkler sys w
40.67792	-73.96037		S104649146	Spilled an unknown amount of "Laquers", i
40.67792	-73.96037		S104649146	by a commerical/industrial entity in 1999
40.67865	-73.95133		S102141765	abandoned drum- DRUMS ARE CHRONIC P
40.67865	-73.95133		S102141765	
40.67865	-73.95133		S102141765	
40.67818	-73.96225		S110307340	
40.67818	-73.96225		S110307340	
40.67818	-73.96225		S110307340	
40.67818	-73.96225		S110307416	zero information.
40.67818	-73.96225		S110307416	zero information.
40.67818	-73.96225		S110307416	zero information.
40.67751	-73.95606		S108075461	
40.67751	-73.95606		S108075461	
40.67801	-73.96213		S109582759	no straight answer if there was or was not
40.67801	-73.96213		S109582759	45 gallons of #2fuel oil, unknown soil/GW
40.67801	-73.96213		S109582759	
40.68055	-73.96011		S121796961	
40.68055	-73.96011		S111012256	
40.68055	-73.96011		S111012256	
40.68055	-73.96011		S111012256	
40.68055	-73.96011		1020864725	not gasoline service station
40.67702	-73.95766		U004109483	
40.67702	-73.95766		S108763062	A vapor barrier was installed afterwards. B
40.67702	-73.95766		S108763062	unknown amount of oil on soil.
40.67702	-73.95766		S108763062	
40.68213	-73.9674		S121796665	
40.68213	-73.9674		S121796665	on project area
40.68213	-73.9674		S121796665	Remedial actions are complete and measu
40.68213	-73.9674		S121796665	
40.67821	-73.96309		S108145708	
40.67821	-73.96309		S109414426	
40.67821	-73.96309		S109414426	Fire Dept reported fire whick spilled oil, flu
40.67821	-73.96309		S109414426	
40.68071	-73.95861		S105996351	equitment failure

40.68071	-73.95861		S105996351	
40.68071	-73.95861		S105996351	
40.68071	-73.95861		S105996351	tank test failure..
40.68071	-73.95861		S105996351	
40.68071	-73.95861		S105996351	
40.68071	-73.95861		U004047403	
40.67782	-73.94951		S106435546	
40.67782	-73.94951		1018601029	
40.67782	-73.94951	NYD981084	1004756639	
40.67782	-73.94951	NYD981084	1004756639	
40.67782	-73.94951	NYD981084	1004756639	
40.67782	-73.94951	NYD981084	1004756639	
40.67996	-73.95206		S109582079	he house is abandoned now.Case administ
40.67996	-73.95206		S109582079	
40.67996	-73.95206		S109582079	
40.67755	-73.95131		S113917536	
40.67755	-73.95131		S113917536	
40.68038	-73.95273		S108984154	
40.68042	-73.95268		1018743581	
40.6795	-73.94929		S108984178	
40.6795	-73.94929		S129982658	
40.6795	-73.94929		S129982658	potential contamination
40.6795	-73.94929	NYR000257	1027473802	
40.6824	-73.96594		S102238366	
40.6824	-73.96594		S102238366	Prior to Sept, 2004 data translation this spi
40.6824	-73.96594		S102238366	DEC Piper immediately spoke with DEP Kel
40.6824	-73.96594		S102238366	
40.6824	-73.96594		S102238366	
40.6824	-73.96594		S102238366	
40.6824	-73.96594		S102238366	
40.6824	-73.96594		S102238366	
40.6824	-73.96594		S102238366	
40.6824	-73.96594		S102238366	
40.67869	-73.94902		1020663374	
40.67663	-73.95943		S102148266	RUPTURED SADDLE TANK.
40.67663	-73.95943		S102148266	Field was TIPPLE Small street spill Closed
40.67663	-73.95943		S102148266	
40.67663	-73.95943		S102148266	
40.67663	-73.95943		S102148266	
40.67663	-73.95943		S102148266	
40.68103	-73.95605		S128781726	
40.68103	-73.95605		1018692506	
40.68103	-73.95605	NYD987029	1000791445	
40.68103	-73.95605	NYD987029	1000791445	
40.68103	-73.95605	NYD987029	1000791445	
40.68103	-73.95605	NYD987029	1000791445	
40.67949	-73.96427		1021108356	
40.67923	-73.96425		1020409540	upgradient and acorss street
40.68125	-73.95525		S110044323	large spill of paint, thinner and laquers.

40.68125	-73.95525		S110044323	Paints solvents inssue has been resolved/ c
40.68125	-73.95525		S110044323	The oil that was reported was apparently i
40.68346	-73.96745		1021311399	
40.68346	-73.96745		S102662650	
40.68346	-73.96745		S102662650	
40.68346	-73.96745		S102662650	
40.68346	-73.96745		S117973384	
40.68346	-73.96745		S117973384	
40.68346	-73.96745		S117973384	
40.67999	-73.97003		U004339700	
40.67999	-73.97003	NYD001725E	1000123536	Removal Only Site (No Site Assessment Wo
40.67999	-73.97003	NYD001725E	1000123536	
40.67999	-73.97003	NYD001725E	1000123536	completed 2009-10-06 04:00:00
40.67999	-73.97003	NYD001725E	1000123536	
40.67999	-73.97003	NYD001725E	1000123536	
40.67999	-73.97003	NYD001725E	1000123536	
40.67999	-73.97003	NYD001725E	1000123536	
40.67999	-73.97003	NYD001725E	1000123536	
40.67999	-73.97003	NYD001725E	1000123536	
40.67999	-73.97003	NYD001725E	1000123536	
40.67999	-73.97003	NYD001725E	1000123536	
40.67999	-73.97003		S102151067	
40.67999	-73.97003		S102151067	
40.67999	-73.97003		S102151067	
40.67999	-73.97003		S102151067	
40.67999	-73.97003		S102151067	
40.68233	-73.97054		S102673219	
40.68233	-73.97054		S102673219	
40.68233	-73.97054		S102673219	
40.68233	-73.97054		S102673219	
40.68233	-73.97054		S102673219	
40.68233	-73.97054		S102673219	
40.68233	-73.97054		S102673219	
40.68233	-73.97054		S102673219	
40.68233	-73.97054		S102673219	
40.68233	-73.97054		S102673219	
40.6747	-73.95028		S128906222	The area of concern subject to the site is c
40.67578	-73.98346		S122872802	GOWANUS AREA
40.6929	-73.94847		S129932577	GOWANUS AREA
40.68136	-73.98559		S128902301	GOWANUS AREA
40.68136	-73.98559		S128902301	GOWANUS AREA
40.67536	-73.98416		S129932251	GOWANUS AREA
40.67523	-73.98428		S119071837	GOWANUS AREA
40.67523	-73.98428		S119071837	GOWANUS AREA
40.67567	-73.9846		S129932271	GOWANUS AREA
40.67952	-73.9859		S128902232	GOWANUS AREA
40.67952	-73.9859		S128902232	GOWANUS AREA
40.68046	-73.98625		1008407891	GOWANUS AREA
40.68176	-73.98633	NYD020585	1000367193	GOWANUS AREA

40.68176	-73.98633	NYD0205857 1000367193	GOWANUS AREA
40.68176	-73.98633	NYD0205857 1000367193	GOWANUS AREA
40.69467	-73.9569	S129932595	GOWANUS AREA

FOIA

Y

l/gw

as not shut off after extinguished causing over flow of lacquer tank into drains

n sewer

ROBLEM AT SITE.

Y

a cleanup.

Y

ased on spill date date, this spill is closed.

res are in place to prevent people from coming in contact with residual site contamination.

ids leaking all over the junk yard from old vehicles. No clean up being conducted at this time.

Y

ratively closed as the impact is minimal and nobody lives in the basement, and no responsible party found.(s

ll Lead_DEC Field was O'CONNELL 12/8/97, 5:04PM - spoke with Stan Piszczatowski, Con Ed ERT - 20 gallons
ly to make sure they are not spilling beer. DEP kelly was unsure though will be inpecting site later and will up

Y

cleaned however DEP uncovered a pit in back of 1175 which contained waste oil. DEP pumped pit ahich had
n a drum. There were no visible signs of staining. Paint and solvents have also been removed from basement

ork Needed)

onsidered off site from BCP site C224270



sr)

of oil in sump. Sump was operational but sump pump was not operational. Historical records indicate PCB le
odate Dept if necessary.

a soil bottom. DEP was told there was dumping there for years.
ts. This spill is closed.

evels of 112 ppm maximum. The transformer was tested and found to be tight - oil was not from the transfo

rmer. Looks like motor oil. Sample collected for PCB analysis and fingerprinting. Mr. Campbell (Con Ed Under

rground Transmissions) reported that float switch on sump pump was broken, and that no oil was found in t

he sump pump trap and none in adjacent sewer. There is evidence of oil on the grating above the vault and

oil staining on the walls of the sump. Possible case of illegal dumping of used motor oil. Awaiting lab results

before cleaning the vault. 12/9/97, 8:45Am - Stan P. called with analysis results. PCb <1 ppm, oil ID'd as lubr

icating oil.

MAP	FACILITY	0	CITY	ST
C14	829 ATLANTIC AVENUE - FORMER	829 ATLANTIC AVENUE	BROOKLYN	NY
D23	JACKSON ROBERT	914 ATLANTIC AVE	BROOKLYN	NY
E49	979 PACIFIC STREET	979 PACIFIC STREET	BROOKLYN	NY
F52	CUB SERVICE STATION	1008 ATLANTIC AVE	BROOKLYN	NY
G66	SERVICE STATION	1013 ATLANTIC AVE & CLA	BROOKLYN	NY
G66	SERVICE STATION	1013 ATLANTIC AVE & CLA	BROOKLYN	NY
G66	SERVICE STATION	1013 ATLANTIC AVE & CLA	BROOKLYN	NY
P90	A & J AUTOMATIC TRANSM PWR	1089 PACIFIC ST	BROOKLYN	NY
L101	CITGO STATION	1143 ATLANTIC AVENUE	BROOKLYN	NY
L101	CITGO STATION	1143 ATLANTIC AVENUE	BROOKLYN	NY
L101	CITGO STATION	1143 ATLANTIC AVENUE	BROOKLYN	NY
L101	CITGO STATION	1143 ATLANTIC AVENUE	BROOKLYN	NY
L101	CITGO STATION	1143 ATLANTIC AVENUE	BROOKLYN	NY
L101	CITGO STATION	1143 ATLANTIC AVENUE	BROOKLYN	NY
L101	CITGO STATION	1143 ATLANTIC AVENUE	BROOKLYN	NY
L101	CITGO STATION	1143 ATLANTIC AVENUE	BROOKLYN	NY
L101	CITGO STATION	1143 ATLANTIC AVENUE	BROOKLYN	NY
L101	CITGO STATION	1143 ATLANTIC AVENUE	BROOKLYN	NY
L101	CITGO STATION	1143 ATLANTIC AVENUE	BROOKLYN	NY
L101	CITGO STATION	1143 ATLANTIC AVENUE	BROOKLYN	NY
L101	CITGO STATION	1143 ATLANTIC AVENUE	BROOKLYN	NY
L101	CITGO STATION	1143 ATLANTIC AVENUE	BROOKLYN	NY
L101	CITGO STATION	1143 ATLANTIC AVENUE	BROOKLYN	NY
L101	CITGO STATION	1143 ATLANTIC AVENUE	BROOKLYN	NY
L101	CITGO STATION	1143 ATLANTIC AVENUE	BROOKLYN	NY
L101	CITGO STATION	1143 ATLANTIC AVENUE	BROOKLYN	NY
L101	CITGO STATION	1143 ATLANTIC AVENUE	BROOKLYN	NY
L101	CITGO STATION	1143 ATLANTIC AVENUE	BROOKLYN	NY
L101	CITGO STATION	1143 ATLANTIC AVENUE	BROOKLYN	NY
L101	CITGO STATION	1143 ATLANTIC AVENUE	BROOKLYN	NY
L101	CITGO STATION	1143 ATLANTIC AVENUE	BROOKLYN	NY
L101	CITGO STATION	1143 ATLANTIC AVENUE	BROOKLYN	NY
L101	CITGO STATION	1143 ATLANTIC AVENUE	BROOKLYN	NY
L101	CITGO STATION	1143 ATLANTIC AVENUE	BROOKLYN	NY
L101	CITGO STATION	1143 ATLANTIC AVENUE	BROOKLYN	NY
L101	CITGO STATION	1143 ATLANTIC AVENUE	BROOKLYN	NY
L101	CITGO STATION	1143 ATLANTIC AVENUE	BROOKLYN	NY
L101	CITGO STATION	1143 ATLANTIC AVENUE	BROOKLYN	NY
L101	CITGO STATION	1143 ATLANTIC AVENUE	BROOKLYN	NY
L101	CITGO STATION	1143 ATLANTIC AVENUE	BROOKLYN	NY
L101	CITGO STATION	1143 ATLANTIC AVENUE	BROOKLYN	NY
L101	CITGO STATION	1143 ATLANTIC AVENUE	BROOKLYN	NY
L101	CITGO STATION	1143 ATLANTIC AVENUE	BROOKLYN	NY
L105	EXXON MOBIL CORPORATION	1143 ATLANTIC AVE	BROOKLYN	NY
Q119	JV QUALITY AUTO REPAIRS INC	1146 ATLANTIC AVE	BROOKLYN	NY
E128	527 GRAND AVENUE	527 GRAND AVENUE	NEW YORK	NY
I153	NAMTOR GAS CORP	1034 ATLANTIC AV	BROOKLYN	NY
A158	CONSUMERS AUTO REPAIR INC	1064 ATLANTIC AVE	BROOKLYN	NY
E166	527 GRAND AVENUE	527 GRAND AVENUE	BROOKLYN	NY
A174	UNKNOWN GAS STATION	1064 ATLANTIC AVE	BROOKLYN	NY

A174	UNKNOWN GAS STATION	1064 ATLANTIC AVE	BROOKLYNNY
A174	UNKNOWN GAS STATION	1064 ATLANTIC AVE	BROOKLYNNY
N177	ATLANTIC BROOKLYN PROJECT	1045 - 1065 ATLANTIC AVE	BROOKLYNNY
A187	J R AUTO REPAIR	1065 PACIFIC	BROOKLYNNY
A197	ULTIMATE AUTO REPAIR SHOP	1066 ATLANTIC AVE	BROOKLYNNY
A252	1050 PACIFIC STREET	643 CLASSON AVENUE	NEW YORKNY
Z260		879 BERGEN STREET	BROOKLYNNY
Z260		879 BERGEN STREET	BROOKLYNNY
Z260		879 BERGEN STREET	BROOKLYNNY
Z260		879 BERGEN STREET	BROOKLYNNY
C264	MCDONALD'S	840 ATLANTIC AVE	BROOKLYNNY
C265	840-856 ATLANTIC AVENUE	840 ATLANTIC AVENUE	NEW YORKNY
C266	ABNER AUTO SERVICE INC	840 ATLANTIC AVE	BROOKLYNNY
C267	CON EDISON	840 ATLANTIC AVE	BROOKLYNNY
C267	CON EDISON	840 ATLANTIC AVE	BROOKLYNNY
C267	CON EDISON	840 ATLANTIC AVE	BROOKLYNNY
C267	CON EDISON	840 ATLANTIC AVE	BROOKLYNNY
C267	CON EDISON	840 ATLANTIC AVE	BROOKLYNNY
C268	SUNOCO SERVICE STATION	840 ATLANTIC AVE	BROOKLYNNY
C268	SUNOCO SERVICE STATION	840 ATLANTIC AVE	BROOKLYNNY
C268	SUNOCO SERVICE STATION	840 ATLANTIC AVE	BROOKLYNNY
C269	CON EDISON SERVICE BOX: 14804	840 ATLANTIC AVE	BROOKLYNNY
C276	V ROSA & SONS AUTO REPAIR	825 ATLANTIC AVE	BROOKLYNNY
C277	SUPERIOR ASSOCIATES LLS	825 ATLANTIC AVENUE	BROOKLYNNY
C278	550 CLINTON PROPERTY CORP	825 ATLANTIC AVE	BROOKLYNNY
C278	550 CLINTON PROPERTY CORP	825 ATLANTIC AVE	BROOKLYNNY
C278	550 CLINTON PROPERTY CORP	825 ATLANTIC AVE	BROOKLYNNY
H284	925 ATLANTIC AVENUE	925 ATLANTIC AVENUE	BROOKLYNNY
H285	925 ATLANTIC AVENUE	925 ATLANTIC AVENUE	NEW YORKNY
H286	OER SITE- 16CVCP066K	925-927 ATLANTIC AVE	BROOKLYNNY
H286	OER SITE- 16CVCP066K	925-927 ATLANTIC AVE	BROOKLYNNY
H286	OER SITE- 16CVCP066K	925-927 ATLANTIC AVE	BROOKLYNNY
AC287	ST YASSINE CORP.	941 ATLANTIC AVENUE	BROOKLYNNY
AC288	GRAND SERVICE STATION	941 ATLANTIC AVE	BROOKLYNNY
AC334	929 ATLANTIC AVENUE	929 ATLANTIC AVENUE	NEW YORKNY
AC335	LOT 56,TAXBLOCK 2018	929 ATLANTIC AVENUE	BROOKLYNNY
AC335	LOT 56,TAXBLOCK 2018	929 ATLANTIC AVENUE	BROOKLYNNY
I341	LOT 60,TAXBLOCK 2019	999 ATLANTIC AVENUE	BROOKLYNNY
I342	A&J ATOMATIC TRANSMISSIONS	999 ATLANTIC AVE	BROOKLYNNY
F343	LOT 63,TAXBLOCK 2019	983 ATLANTIC AVENUE	BROOKLYNNY
G344	LOT 51,TAXBLOCK 2019	1013 ATLANTIC AVENUE	BROOKLYNNY
G345	C & B SERVICE STATION INC	1013 ATLANTIC AVE	BROOKLYNNY
G346	GAS STATION	1013 ATLANTIC AVE	BROOKLYNNY
G346	GAS STATION	1013 ATLANTIC AVE	BROOKLYNNY
G346	GAS STATION	1013 ATLANTIC AVE	BROOKLYNNY
G347	1015 ATLANTIC	1013-1015 ATLANTIC AVEN	BROOKLYNNY
AB395	Y&L NELSON AUTO REPAIR	568B GRAND AVENUE	BROOKLYNNY
AB395	Y&L NELSON AUTO REPAIR	568B GRAND AVENUE	BROOKLYNNY

AB396	ALL IN ONE AUTO SERVICE 2 INC.	568B GRAND AVENUE	BROOKLYNNY
H397	WORST BROTHERS	923 PACIFIC ST	BROOKLYNNY
C423	DAHLIA GAS	514 VANDERBILT AVENUE	BROOKLYNNY
C424	MARTINEZ SERVICE STATION INC	514-16 VANDERBILT AVE	BROOKLYNNY
C424	MARTINEZ SERVICE STATION INC	514-16 VANDERBILT AVE	BROOKLYNNY
C424	MARTINEZ SERVICE STATION INC	514-16 VANDERBILT AVE	BROOKLYNNY
C424	MARTINEZ SERVICE STATION INC	514-16 VANDERBILT AVE	BROOKLYNNY
C424	MARTINEZ SERVICE STATION INC	514-16 VANDERBILT AVE	BROOKLYNNY
C424	MARTINEZ SERVICE STATION INC	514-16 VANDERBILT AVE	BROOKLYNNY
C424	MARTINEZ SERVICE STATION INC	514-16 VANDERBILT AVE	BROOKLYNNY
C424	MARTINEZ SERVICE STATION INC	514-16 VANDERBILT AVE	BROOKLYNNY
C424	MARTINEZ SERVICE STATION INC	514-16 VANDERBILT AVE	BROOKLYNNY
AL496	VACANT BUILDING	541 FRANKLIN AVE	BROOKLYNNY
AL496	VACANT BUILDING	541 FRANKLIN AVE	BROOKLYNNY
AL496	VACANT BUILDING	541 FRANKLIN AVE	BROOKLYNNY
AL496	VACANT BUILDING	541 FRANKLIN AVE	BROOKLYNNY
AL496	VACANT BUILDING	541 FRANKLIN AVE	BROOKLYNNY
AL496	VACANT BUILDING	541 FRANKLIN AVE	BROOKLYNNY
AU502	SAN DEE PETROLEUM CORP	538 VANDERBILT AVE	BROOKLYNNY
AG554	PACIFIC AUTO CLINIC	904 PACIFIC ST	BROOKLYNNY
AZ743	JUNIORS GROCERY STORE	1225 FULTON ST	BROOKLYNNY

ZIP	DIST	MILES	DIR	REL ELEV	ELEV	Elev	TPDB NAME
	0	0.000	WNW	Low	77	-10	NYC OER
11238	0	0.000	WNW	Low	82	-5	EDR Hist Auto
	0	0.000	WNW	Low	86	-1	NYC OER
11238	0	0.000	NW	Low	85	-2	EDR Hist Auto
11238	0	0.000	N	Low	82	-5	FINDS
11238	0	0.000	N	Low	82	-5	RCRA NonGen /
11238	0	0.000	N	Low	82	-5	ECHO
11238	0	0.000	E	Low	83	-4	EDR Hist Auto
11216-	0	0.000	E	Low	74	-13	NY Spills
11216-	0	0.000	E	Low	74	-13	NY Spills
11216-	0	0.000	E	Low	74	-13	NY Spills
11216-	0	0.000	E	Low	74	-13	NY Spills
11216-	0	0.000	E	Low	74	-13	NY Spills
11216-	0	0.000	E	Low	74	-13	NY Spills
11216-	0	0.000	E	Low	74	-13	NY Spills
11216-	0	0.000	E	Low	74	-13	NY Spills
11216-	0	0.000	E	Low	74	-13	NY Spills
11216-	0	0.000	E	Low	74	-13	NY Spills
11216-	0	0.000	E	Low	74	-13	NY Spills
11216-	0	0.000	E	Low	74	-13	NY Spills
11216-	0	0.000	E	Low	74	-13	NY Spills
11216-	0	0.000	E	Low	74	-13	NY Spills
11216-	0	0.000	E	Low	74	-13	NY Spills
11216-	0	0.000	E	Low	74	-13	NY Spills
11216-	0	0.000	E	Low	74	-13	NY Spills
11216-	0	0.000	E	Low	74	-13	NY Spills
11216-	0	0.000	E	Low	74	-13	NY Spills
11216-	0	0.000	E	Low	74	-13	NY Spills
11216-	0	0.000	E	Low	74	-13	NY Spills
11216-	0	0.000	E	Low	74	-13	NY Spills
11216-	0	0.000	E	Low	74	-13	NY Spills
11216-	0	0.000	E	Low	74	-13	NY Spills
11216-	0	0.000	E	Low	74	-13	NY Spills
11216-	0	0.000	E	Low	74	-13	NY Spills
11216-	0	0.000	E	Low	74	-13	LTANKS
11216-	0	0.000	E	Low	74	-13	LTANKS
11216-	0	0.000	E	Low	74	-13	LTANKS
11216-	0	0.000	E	Low	74	-13	LTANKS
11216-	0	0.000	E	Low	74	-13	LTANKS
11216-	0	0.000	E	Low	74	-13	LTANKS
11216-	0	0.000	E	Low	74	-13	LTANKS
11216-	0	0.000	E	Low	74	-13	LTANKS
11216-	0	0.000	E	Low	74	-13	LTANKS
11216-	0	0.000	E	Low	74	-13	LTANKS
11216-	0	0.000	E	Low	74	-13	LTANKS
11216	0	0.000	E	Low	74	-13	EDR Hist Auto
11216	0	0.000	E	Low	79	-8	EDR Hist Auto
	0	0.000	W	High	90	3	VCP
11238	0	0.000	NW	Low	86	-1	EDR Hist Auto
11238	0	0.000	NE	Low	83	-4	EDR Hist Auto
	0	0.000	W	High	90	3	NYC OER
	0	0.000	NE	Low	83	-4	NY Spills

	0	0.000 NE	Low	83	-4	NY Spills
	0	0.000 NE	Low	83	-4	NY Spills
11238	0	0.000 ENE	Low	80	-7	BROWNFIELDS
11238	0	0.000 E	Low	85	-2	EDR Hist Auto
11238	0	0.000 NNE	Low	83	-4	EDR Hist Auto
	0	0.000 S	High	92	5	VCP
11238	0	0.000 SSE	High	96	9	NY Spills
11238	0	0.000 SSE	High	96	9	NY Spills
11238	0	0.000 SSE	High	96	9	NY Spills
11238	0	0.000 SSE	High	96	9	LEAD
11238	7	0.001 WNW	Low	74	-13	UST
	7	0.001 WNW	Low	74	-13	VCP
11217	7	0.001 WNW	Low	74	-13	EDR Hist Auto
11238	7	0.001 WNW	Low	74	-13	NY Spills
11238	7	0.001 WNW	Low	74	-13	NY Spills
11238	7	0.001 WNW	Low	74	-13	NY Spills
11238	7	0.001 WNW	Low	74	-13	MANIFEST
11238	7	0.001 WNW	Low	74	-13	NYC OER
11238-311	7	0.001 WNW	Low	74	-13	FINDS
11238-311	7	0.001 WNW	Low	74	-13	RCRA NonGen /
11238-311	7	0.001 WNW	Low	74	-13	ECHO
11238	7	0.001 WNW	Low	74	-13	RCRA NonGen /
11238	15	0.003 WNW	Low	77	-10	EDR Hist Auto
11238	15	0.003 WNW	Low	77	-10	UST
	15	0.003 WNW	Low	77	-10	NY Spills
	15	0.003 WNW	Low	77	-10	NY Spills
	15	0.003 WNW	Low	77	-10	NY Spills
	21	0.004 WNW	Low	81	-6	NYC OER
	21	0.004 WNW	Low	81	-6	VCP
11238	21	0.004 WNW	Low	81	-6	NY Spills
11238	21	0.004 WNW	Low	81	-6	NY Spills
11238	21	0.004 WNW	Low	81	-6	NY Spills
11238	21	0.004 NW	Low	80	-7	UST
11238	21	0.004 NW	Low	80	-7	EDR Hist Auto
	37	0.007 NW	Low	80	-7	VCP
	37	0.007 NW	Low	80	-7	E DESIGNATION
	37	0.007 NW	Low	80	-7	NYC OER
11238	39	0.007 NNW	Low	81	-6	E DESIGNATION
11238	39	0.007 NNW	Low	81	-6	EDR Hist Auto
11238	39	0.007 NNW	Low	81	-6	E DESIGNATION
11238	40	0.008 N	Low	81	-6	E DESIGNATION
11238	40	0.008 N	Low	81	-6	EDR Hist Auto
	40	0.008 N	Low	81	-6	NY Spills
	40	0.008 N	Low	81	-6	NY Spills
	40	0.008 N	Low	81	-6	NY Spills
11238	40	0.008 N	Low	81	-6	BROWNFIELDS
11238	66	0.013 WSW	High	106	19	TANKS
11238	66	0.013 WSW	High	106	19	TANKS

11238	66	0.013 WSW	High	106	19	AST
11238	66	0.013 WNW	Low	86	-1	EDR Hist Cleane
11238	84	0.016 WNW	Low	72	-15	EDR Hist Auto
11238	84	0.016 WNW	Low	72	-15	RCRA-SQG
11238	84	0.016 WNW	Low	72	-15	FINDS
11238	84	0.016 WNW	Low	72	-15	ECHO
11238	84	0.016 WNW	Low	72	-15	NY Spills
11238	84	0.016 WNW	Low	72	-15	NY Spills
11238	84	0.016 WNW	Low	72	-15	NY Spills
11238	84	0.016 WNW	Low	72	-15	NY Spills
11238	84	0.016 WNW	Low	72	-15	NY Spills
11238	84	0.016 WNW	Low	72	-15	NY Spills
11238	84	0.016 WNW	Low	72	-15	MANIFEST
	166	0.031 ENE	Low	71	-16	NY Spills
	166	0.031 ENE	Low	71	-16	NY Spills
	166	0.031 ENE	Low	71	-16	NY Spills
	166	0.031 ENE	Low	71	-16	LTANKS
	166	0.031 ENE	Low	71	-16	LTANKS
	166	0.031 ENE	Low	71	-16	LTANKS
11238	168	0.032 WNW	Low	81	-6	EDR Hist Auto
11238	199	0.038 WNW	High	89	2	EDR Hist Auto
11216	366	0.069 ENE	Low	64	-23	EDR Hist Auto

FIELD DESC	FIELD VALUE	LAT	LONG	EPA-ID	EDR ID	Remarks
		40.68166	-73.96641		S129932651	ACTIVE
		40.68079	-73.96407		102037332	1971-1975
		40.67983	-73.96137		S129932703	ACTIVE
		40.68001	-73.96035		102161765	1969-2013
Registry ID:	110007995759	40.67999	-73.9586	NYD000798	1000432484	
EPA Id	NYD000798959	40.67999	-73.9586	NYD000798	1000432484	
Registry ID	110007995759	40.67999	-73.9586	NYD000798	1000432484	
		40.67896	-73.95721		1021882832	1975
Spill Number/Closed Date	0111876 / 2003-	40.67889	-73.95316		S102560459	
Spill Number/Closed Date	9614595 / 2004-	40.67889	-73.95316		S102560459	
Spill Number/Closed Date	0912321 / 2012-	40.67889	-73.95316		S102560459	
Spill Number/Closed Date	0912250 / 2010-	40.67889	-73.95316		S102560459	
Spill Number/Closed Date	0513211 / 2006-	40.67889	-73.95316		S102560459	
Spill Number/Closed Date	0507954 / 2005-	40.67889	-73.95316		S102560459	
Spill Number/Closed Date	0800461 / 2008-	40.67889	-73.95316		S102560459	
Spill Date	2002-03-16	40.67889	-73.95316		S102560459	
Spill Date	1997-03-13	40.67889	-73.95316		S102560459	
Spill Date	2010-02-24	40.67889	-73.95316		S102560459	
Spill Date	2010-02-23	40.67889	-73.95316		S102560459	
Spill Date	2006-02-16	40.67889	-73.95316		S102560459	
Spill Date	2005-10-03	40.67889	-73.95316		S102560459	
Spill Date	2008-04-11	40.67889	-73.95316		S102560459	
Site ID	189674	40.67889	-73.95316		S102560459	
Site ID	189675	40.67889	-73.95316		S102560459	
Site ID	425205	40.67889	-73.95316		S102560459	
Site ID	425131	40.67889	-73.95316		S102560459	
Site ID	359660	40.67889	-73.95316		S102560459	
Site ID	353460	40.67889	-73.95316		S102560459	
Site ID	396223	40.67889	-73.95316		S102560459	
Site ID	189676	40.67889	-73.95316		S102560459	
Site ID	256714	40.67889	-73.95316		S102560459	
Site ID	256715	40.67889	-73.95316		S102560459	
Site ID	256716	40.67889	-73.95316		S102560459	
Spill Number/Closed Date	9807751 / 2004-	40.67889	-73.95316		S102560459	
Spill Number/Closed Date	8808500 / 2015-	40.67889	-73.95316		S102560459	
Spill Number/Closed Date	8903292 / 1995-	40.67889	-73.95316		S102560459	
Spill Number/Closed Date	8903335 / 1995-	40.67889	-73.95316		S102560459	
Spill Date	1998-09-24	40.67889	-73.95316		S102560459	
Spill Date	1989-01-25	40.67889	-73.95316		S102560459	
Spill Date	1989-06-29	40.67889	-73.95316		S102560459	
		40.67889	-73.95316		1022181544	forbed gas c
		40.67886	-73.95465		102113233	1978 gas sta
		40.67932	-73.96163		S128587701	not closed
		40.67973	-73.95943		1021420904	1969
		40.67961	-73.95817		1020578339	
		40.67932	-73.96163		S129932519	ACTIVE
Spill Number/Closed Date	1001935 / 2010-	40.67961	-73.95817		S110309106	

Spill Date	2010-05-20	40.67961	-73.95817	S110309106	Once compa
Site ID	435027	40.67961	-73.95817	S110309106	
Site Code	598940	40.67974	-73.95691	S127750690	active? Lots
		40.67908	-73.95803	1021091181	
		40.67963	-73.95828	1021528891	
		40.67846	-73.95854	S130566784	ongoing
Spill Number/Closed Date	0312130 / 2004-	40.67751	-73.95818	S106125614	
Spill Date	2004-01-30	40.67751	-73.95818	S106125614	
Site ID	79326	40.67751	-73.95818	S106125614	
		40.67751	-73.95818	S106125614	lead Paint
		40.68162	-73.96742	U004157001	
		40.68162	-73.96742	S128723354	
		40.68162	-73.96742	1020523987	
Spill Number/Closed Date	9714110 / 2010-	40.68162	-73.96742	S103571868	
Spill Date	1998-03-19	40.68162	-73.96742	S103571868	
Site ID	122553	40.68162	-73.96742	S103571868	
EPA ID	NYP004568838	40.68162	-73.96742	S103571868	
		40.68162	-73.96742	S103571868	ACTIVE
Registry ID:	110004331884	40.68162	-73.96742	NYD000816	1000328916
EPA Id	NYD000816488	40.68162	-73.96742	NYD000816	1000328916
Registry ID	110004331884	40.68162	-73.96742	NYD000816	1000328916
EPA Id	NYP004568838	40.68162	-73.96742	NYP004568	1017778923
		40.6818	-73.96669	1021010874	
		40.6818	-73.96669	U004048432	
Spill Number/Closed Date	1710091 / 2022-	40.6818	-73.96669	S121464407	
Spill Date	2018-02-01	40.6818	-73.96669	S121464407	
Site ID	566570	40.6818	-73.96669	S121464407	
		40.68084	-73.96209	S129932686	ACTIVE
		40.68084	-73.96209	S125317244	
Spill Number/Closed Date	1507933 / 2017-	40.68084	-73.96209	S118263002	
Spill Date	2015-10-26	40.68084	-73.96209	S118263002	
Site ID	515490	40.68084	-73.96209	S118263002	
		40.68069	-73.9614	U001841893	
		40.68069	-73.9614	1021621506	
		40.68084	-73.96189	S118943445	active
		40.68084	-73.96189	S121796922	
		40.68084	-73.96189	S121796922	
		40.68025	-73.9591	S121796932	
		40.68025	-73.9591	1021471469	
		40.68036	-73.95959	S108984101	
		40.68014	-73.95856	S121796913	
		40.68014	-73.95856	1021405268	
Spill Number/Closed Date	1806331 / Not R	40.68014	-73.95856	S122877363	
Spill Date	2018-09-12	40.68014	-73.95856	S122877363	
Site ID	577050	40.68014	-73.95856	S122877363	
Site Code	585865	40.68014	-73.95856	S125298837	
Facility Id	2-608231	40.67809	-73.96247	S120839232	
Site Status	Unregulated/Close	40.67809	-73.96247	S120839232	

Facility Id	2-608200	40.67809	-73.96247	A100293142	
er		40.68033	-73.96378	1020090413	
		40.68188	-73.96764	1020520849	
EPA Id	NYD986992022	40.68188	-73.96764	NYD986992(	1004758305
Registry ID:	110004485646	40.68188	-73.96764	NYD986992(	1004758305
Registry ID	110004485646	40.68188	-73.96764	NYD986992(	1004758305
Spill Number/Closed Date	1104188 / 2012-	40.68188	-73.96764	NYD986992(	1004758305
Spill Number/Closed Date	0503961 / 2005-	40.68188	-73.96764	NYD986992(	1004758305
Spill Date	2011-07-14	40.68188	-73.96764	NYD986992(	1004758305
Spill Date	2005-07-03	40.68188	-73.96764	NYD986992(	1004758305
Site ID	451787	40.68188	-73.96764	NYD986992(	1004758305
Site ID	348673	40.68188	-73.96764	NYD986992(	1004758305
EPA ID	NYD986992022	40.68188	-73.96764	NYD986992(	1004758305
Spill Number/Closed Date	9811801 / 1999-	40.68023	-73.95519	S104619893	
Spill Date	1998-12-18	40.68023	-73.95519	S104619893	
Site ID	245164	40.68023	-73.95519	S104619893	BROOKLYN U
Site ID	101188	40.68023	-73.95519	S104619893	
Spill Number/Closed Date	9811791 / 1999-	40.68023	-73.95519	S104619893	
Spill Date	1998-12-18	40.68023	-73.95519	S104619893	
		40.68066	-73.96798	1020718779	
		40.67994	-73.96367	1021992067	
		40.68073	-73.95247	1020228300	

FOIA?

ny runs the auto repair shop, another runs the gasoline sales. Both denied doing any dumping.

Y

of information about entire area

JNION GAS BUT DOES NOT BELIEVE HE WILL BE DOING ANYTHING ABOUT IT.

Y

	Section 1 (western most) Vanderbilt Ave to Grand Ave	Section 2 west Grand ave to Classon	Section 3 east Classon to franklin
1888-1926	Primarily storefront and private dwellings. Various coal sheds, and carriage outposts. Coal shed at corner of Underhill ave. . High risk operations such as an auto shop, welding shop, paint supplies, and a warehouse present by 1926 boarding atlatnic ave.	Primarily storefront and private dwellings. Various coal sheds, and carriage outposts. By the mid 1920's a bit more indsutrial with a Insualte and machine shop/ LIRR power substation on atlantic ave what used to be 1014, 1016 atlaranuic ave. There is a large automechanic shop at the NE corner of Classon.998 PACIFIC STREEt was once a biscut factory.to the south reamins flats and provate dwellings with small store fronts.	Railroad station, Coal and Lumber yard at the NE corner of Franklin, an. Budweiser Brewing and in southern block on se side of Classon block. Light comemrical and insdutrial operations.
1932-			100 Dean Street, was once a large autosales shop with garage, automechanic and various other auto related entities on the SE corner of Dean St. A lot of auto related shops in this block. And at 1102/1114 Atlantic

Section 4 eastern most
Franklin to before nodstrand ave

Church, horse boarding, storefronts
and dwellings. Later turned ibnto
Armoury at corner of Bedford st.

MODERATE		High	
LAT	LONG	LAT	LONG
40.68143274	-73.96729468	40.68166	-73.96641122
40.68143274	-73.96729468	40.68079	-73.96406559
40.68143274	-73.96729468	40.67983	-73.96137411
40.68074453	-73.9636444	40.68001	-73.96034682
40.68122158	-73.9663941	40.67999	-73.95860044
40.68018665	-73.96098031	40.67999	-73.95860044
40.68018665	-73.96098031	40.67999	-73.95860044
40.68018665	-73.96098031	40.67896	-73.95720676
40.68003024	-73.95803201	40.67889	-73.95316269
40.68003024	-73.95803201	40.67889	-73.95316269
40.67958185	-73.95805256	40.67889	-73.95316269
40.67885712	-73.95464883	40.67889	-73.95316269
40.67791861	-73.96037079	40.67889	-73.95316269
40.67791861	-73.96037079	40.67889	-73.95316269
40.67791861	-73.96037079	40.67889	-73.95316269
40.67865117	-73.9513307	40.67889	-73.95316269
40.67865117	-73.9513307	40.67889	-73.95316269
40.67865117	-73.9513307	40.67889	-73.95316269
40.67818192	-73.96225414	40.67889	-73.95316269
40.67818192	-73.96225414	40.67889	-73.95316269
40.67818192	-73.96225414	40.67889	-73.95316269
40.67818192	-73.96225414	40.67889	-73.95316269
40.67818192	-73.96225414	40.67889	-73.95316269
40.67818192	-73.96225414	40.67889	-73.95316269
40.67750931	-73.95606305	40.67889	-73.95316269
40.67750931	-73.95606305	40.67889	-73.95316269
40.67801246	-73.96213087	40.67889	-73.95316269
40.67801246	-73.96213087	40.67889	-73.95316269
40.67801246	-73.96213087	40.67889	-73.95316269
40.68054901	-73.96011397	40.67889	-73.95316269
40.68054901	-73.96011397	40.67889	-73.95316269
40.68054901	-73.96011397	40.67889	-73.95316269
40.68054901	-73.96011397	40.67889	-73.95316269
40.68054901	-73.96011397	40.67889	-73.95316269
40.6770218	-73.95765877	40.67889	-73.95316269
40.6770218	-73.95765877	40.67889	-73.95316269
40.6770218	-73.95765877	40.67889	-73.95316269
40.6770218	-73.95765877	40.67889	-73.95316269
40.68213137	-73.96740083	40.67889	-73.95316269
40.68213137	-73.96740083	40.67889	-73.95316269
40.68213137	-73.96740083	40.67889	-73.95316269
40.68213137	-73.96740083	40.67886	-73.95464883
40.67821059	-73.96309309	40.67932	-73.96163435
40.67821059	-73.96309309	40.67973	-73.95943254
40.67821059	-73.96309309	40.67961	-73.95816898
40.67821059	-73.96309309	40.67932	-73.96163435

40.68071064	-73.95861071	40.67961	-73.95816898
40.68071064	-73.95861071	40.67961	-73.95816898
40.68071064	-73.95861071	40.67961	-73.95816898
40.68071064	-73.95861071	40.67974	-73.95690885
40.68071064	-73.95861071	40.67908	-73.95803201
40.68071064	-73.95861071	40.67963	-73.95827513
40.68071064	-73.95861071	40.67846	-73.95853538
40.67782215	-73.94951241	40.67751	-73.95817926
40.67782215	-73.94951241	40.67751	-73.95817926
40.67782215	-73.94951241	40.67751	-73.95817926
40.67782215	-73.94951241	40.67751	-73.95817926
40.67782215	-73.94951241	40.68162	-73.9674248
40.67782215	-73.94951241	40.68162	-73.9674248
40.67995724	-73.9520635	40.68162	-73.9674248
40.67995724	-73.9520635	40.68162	-73.9674248
40.67995724	-73.9520635	40.68162	-73.9674248
40.67755102	-73.95131358	40.68162	-73.9674248
40.67755102	-73.95131358	40.68162	-73.9674248
40.68037956	-73.95272781	40.68162	-73.9674248
40.68042127	-73.95267987	40.68162	-73.9674248
40.67950103	-73.94929326	40.68162	-73.9674248
40.67950103	-73.94929326	40.68162	-73.9674248
40.67950103	-73.94929326	40.68162	-73.9674248
40.67950103	-73.94929326	40.6818	-73.96668516
40.68240248	-73.96593867	40.6818	-73.96668516
40.68240248	-73.96593867	40.6818	-73.96668516
40.68240248	-73.96593867	40.6818	-73.96668516
40.68240248	-73.96593867	40.6818	-73.96668516
40.68240248	-73.96593867	40.68084	-73.96208978
40.68240248	-73.96593867	40.68084	-73.96208978
40.68240248	-73.96593867	40.68084	-73.96208978
40.68240248	-73.96593867	40.68084	-73.96208978
40.68240248	-73.96593867	40.68084	-73.96208978
40.67869027	-73.94902274	40.68069	-73.96140492
40.67663335	-73.95943254	40.68069	-73.96140492
40.67663335	-73.95943254	40.68084	-73.9618946
40.67663335	-73.95943254	40.68084	-73.9618946
40.67663335	-73.95943254	40.68084	-73.9618946
40.67663335	-73.95943254	40.68025	-73.95910381
40.67663335	-73.95943254	40.68025	-73.95910381
40.68103128	-73.95604593	40.68036	-73.95959348
40.68103128	-73.95604593	40.68014	-73.95855593
40.68103128	-73.95604593	40.68014	-73.95855593
40.68103128	-73.95604593	40.68014	-73.95855593
40.68103128	-73.95604593	40.68014	-73.95855593
40.68103128	-73.95604593	40.68014	-73.95855593
40.67949061	-73.96427104	40.68014	-73.95855593
40.67922731	-73.9642505	40.67809	-73.9624733

40.68124504	-73.95524807	40.67809	-73.9624733
40.68124504	-73.95524807	40.67809	-73.9624733
40.68124504	-73.95524807	40.68033	-73.96377795
40.68346084	-73.96744877	40.68188	-73.96764396
40.68346084	-73.96744877	40.68188	-73.96764396
40.68346084	-73.96744877	40.68188	-73.96764396
40.68346084	-73.96744877	40.68188	-73.96764396
40.68346084	-73.96744877	40.68188	-73.96764396
40.68346084	-73.96744877	40.68188	-73.96764396
40.68346084	-73.96744877	40.68188	-73.96764396
40.67998592	-73.9700341	40.68188	-73.96764396
40.67998592	-73.9700341	40.68188	-73.96764396
40.67998592	-73.9700341	40.68188	-73.96764396
40.67998592	-73.9700341	40.68188	-73.96764396
40.67998592	-73.9700341	40.68023	-73.95518644
40.67998592	-73.9700341	40.68023	-73.95518644
40.67998592	-73.9700341	40.68023	-73.95518644
40.67998592	-73.9700341	40.68023	-73.95518644
40.67998592	-73.9700341	40.68023	-73.95518644
40.67998592	-73.9700341	40.68023	-73.95518644
40.67998592	-73.9700341	40.68066	-73.96798296
40.67998592	-73.9700341	40.67994	-73.96366837
40.67998592	-73.9700341	40.68073	-73.95247099
40.67998592	-73.9700341		
40.67998592	-73.9700341		
40.67998592	-73.9700341		
40.67998592	-73.9700341		
40.68233209	-73.97054432		
40.68233209	-73.97054432		
40.68233209	-73.97054432		
40.68233209	-73.97054432		
40.68233209	-73.97054432		
40.68233209	-73.97054432		
40.68233209	-73.97054432		
40.68233209	-73.97054432		
40.68233209	-73.97054432		



The certified Sanborn Library search results in this report can be authenticated by visiting www.edrnet.com/sanborn and entering the certification number. Only Environmental Data Resources Inc. (EDR) is authorized to grant rights for commercial reproduction of maps by The Sanborn Library LLC, the copyright holder for the collection.

Certification #EAA8-4A99-9841

Site Name:	AAMUP Claremont Ave
Address:	510 Clermont Ave
City, ST, ZIP:	Brooklyn, NY 11238
Client:	WSP USA, Inc
EDR Inquiry:	7520488.3
Order Date:	12/14/2023
Certification #	EAA8-4A99-9841
Copyright	1980

THE SANBORN LIBRARY LLC
Sanborn
SEAL OF AUTHENTICITY

This Certified Sanborn Map combines the following sheets.
Outlined areas indicate map sheets within the collection.



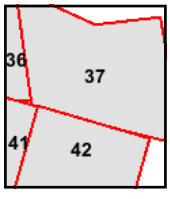

Volume 6, Sheet 41
Volume 2, Sheet 36
Volume 6, Sheet 42
Volume 6, Sheet 41
Volume 6, Sheet 42
Volume 2, Sheet 37

0 Feet 150 300 600

N

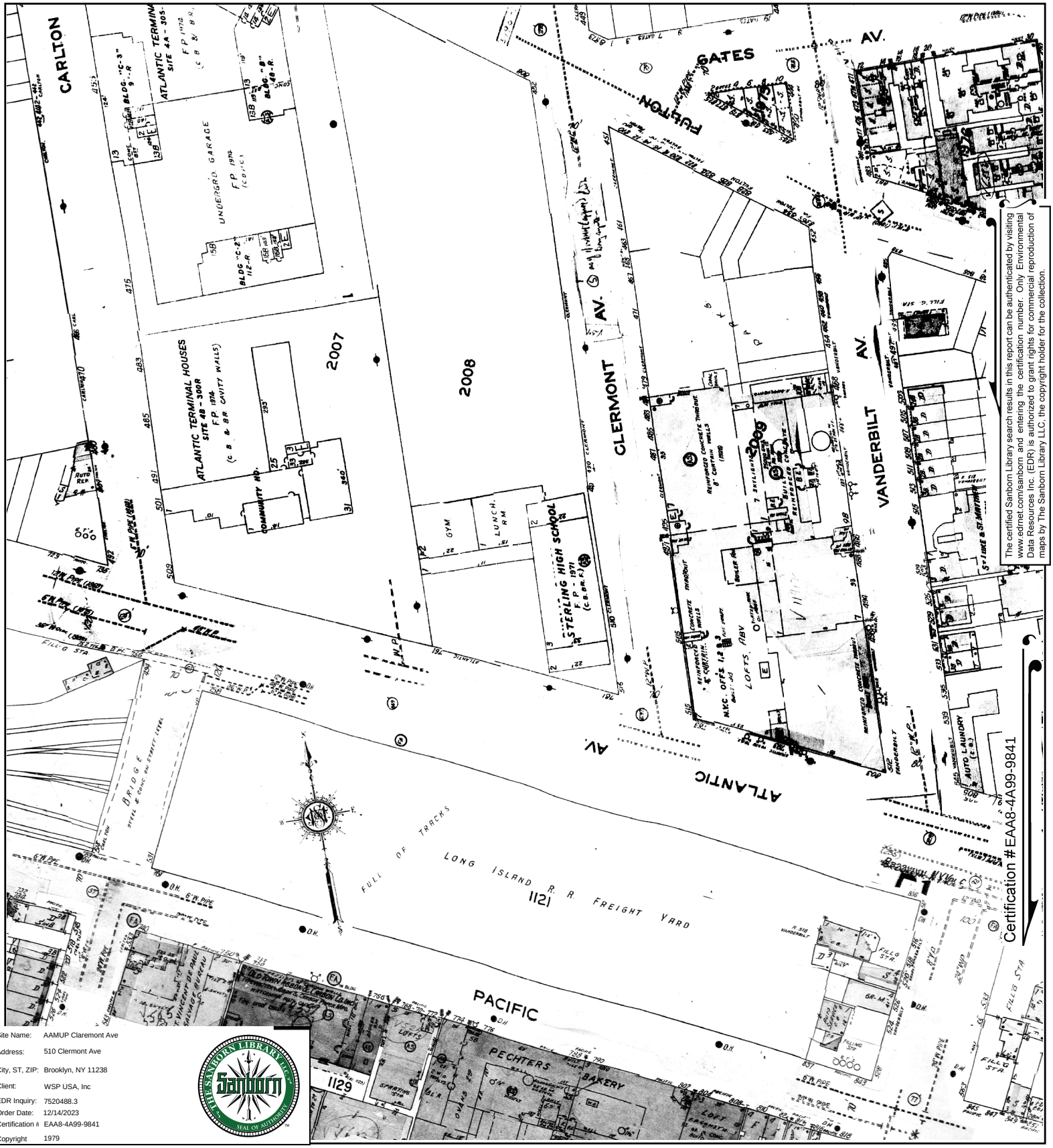

The certified Sanborn Library search results in this report can be authenticated by visiting www.edrnet.com/sanborn and entering the certification number. Only Environmental Data Resources Inc. (EDR) is authorized to grant rights for commercial reproduction of maps by The Sanborn Library LLC, the copyright holder for the collection.

Site Name:	AAMUP Claremont Ave
Address:	510 Clermont Ave
City, ST, ZIP:	Brooklyn, NY 11238
Client:	WSP USA, Inc
EDR Inquiry:	7520488.3
Order Date:	12/14/2023
Certification #:	EAA8-4A99-9841
Copyright	1979

This Certified Sanborn Map combines the following sheets.
Outlined areas indicate map sheets within the collection.



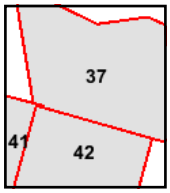

Volume 2, Sheet 37
Volume 6, Sheet 41
Volume 6, Sheet 42

0 Feet 150 300 600

N

The certified Sanborn Library search results in this report can be authenticated by visiting www.edrnet.com/sanborn and entering the certification number. Only Environmental Data Resources Inc. (EDR) is authorized to grant rights for commercial reproduction of maps by The Sanborn Library LLC, the copyright holder for the collection.

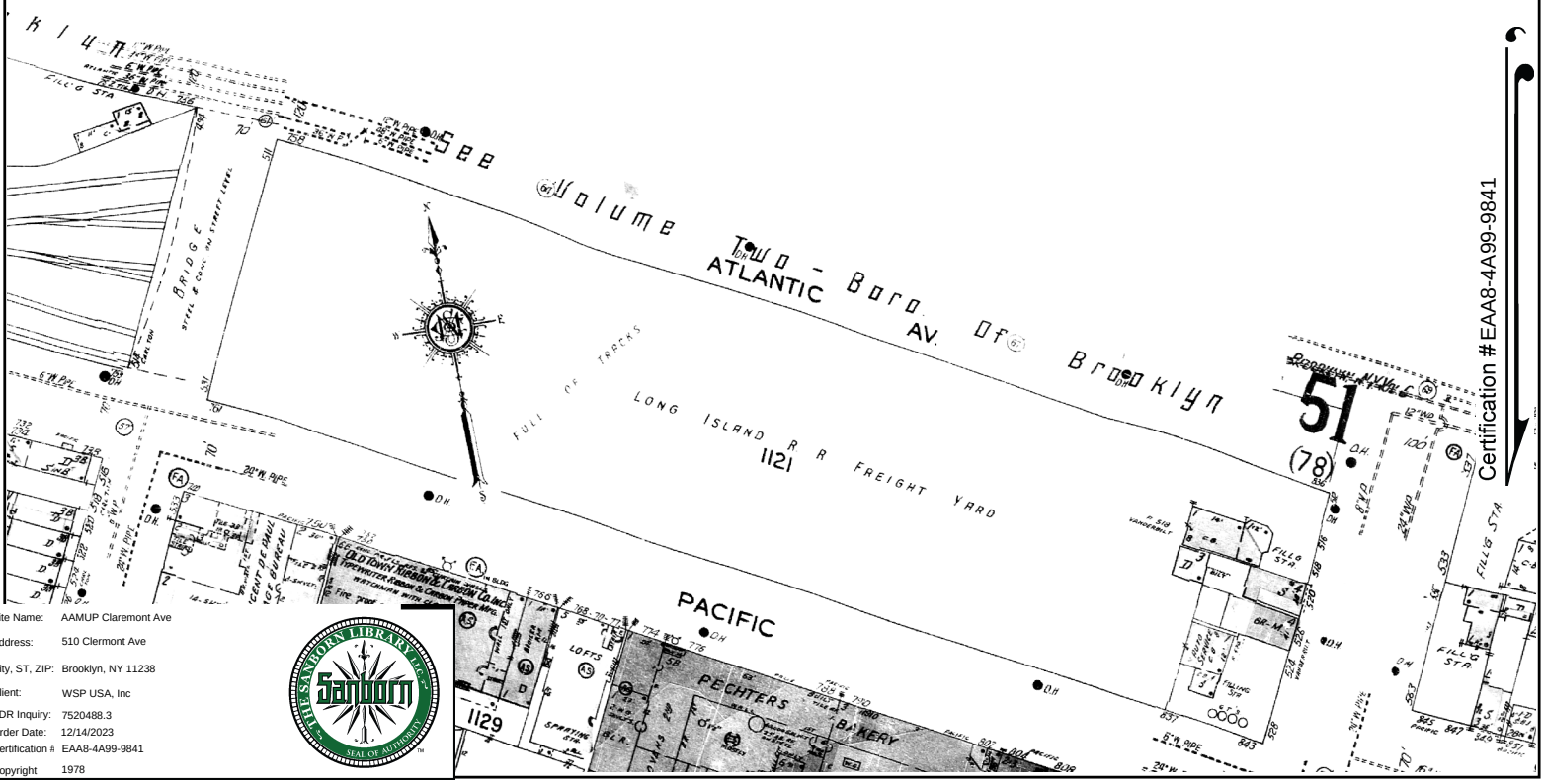

Certification #EAA8-4A99-9841

Site Name:	AAMUP Claremont Ave
Address:	510 Clermont Ave
City, ST, ZIP:	Brooklyn, NY 11238
Client:	WSP USA, Inc
EDR Inquiry:	7520488.3
Order Date:	12/14/2023
Certification #	EAA8-4A99-9841
Copyright	1978

This Certified Sanborn Map combines the following sheets.
Outlined areas indicate map sheets within the collection.



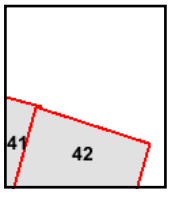

Volume 6, Sheet 42
Volume 6, Sheet 41

0 Feet 150 300 600

N



Certification #EAA8-4A99-9841

The certified Sanborn Library search results in this report can be authenticated by visiting www.edrnet.com/sanborn and entering the certification number. Only Environmental Data Resources Inc. (EDR) is authorized to grant rights for commercial reproduction of maps by The Sanborn Library LLC, the copyright holder for the collection.

Site Name:	AAMUP Claremont Ave
Address:	510 Clermont Ave
City, ST, ZIP:	Brooklyn, NY 11238
Client:	WSP USA, Inc
EDR Inquiry:	7520488.3
Order Date:	12/14/2023
Certification #	EAA8-4A99-9841
Copyright	1977

This Certified Sanborn Map combines the following sheets.
Outlined areas indicate map sheets within the collection.



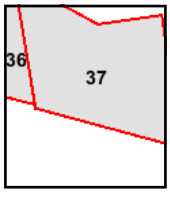

Volume 2, Sheet 36
Volume 2, Sheet 37

0 Feet 150 300 600

N



The certified Sanborn Library search results in this report can be authenticated by visiting www.edrnet.com/sanborn and entering the certification number. Only Environmental Data Resources Inc. (EDR) is authorized to grant rights for commercial reproduction of maps by The Sanborn Library LLC, the copyright holder for the collection.

Certification #EAA8-4A99-9841

Site Name:	AAMUP Claremont Ave
Address:	510 Clermont Ave
City, ST, ZIP:	Brooklyn, NY 11238
Client:	WSP USA, Inc
EDR Inquiry:	7520488.3
Order Date:	12/14/2023
Certification #	EAA8-4A99-9841
Copyright	1969

This Certified Sanborn Map combines the following sheets.
Outlined areas indicate map sheets within the collection.

0 Feet 150 300 600



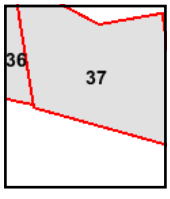

Volume 2, Sheet 37
Volume 2, Sheet 36

N

The certified Sanborn Library search results in this report can be authenticated by visiting www.edrnet.com/sanborn and entering the certification number. Only Environmental Data Resources Inc. (EDR) is authorized to grant rights for commercial reproduction of maps by The Sanborn Library LLC, the copyright holder for the collection.

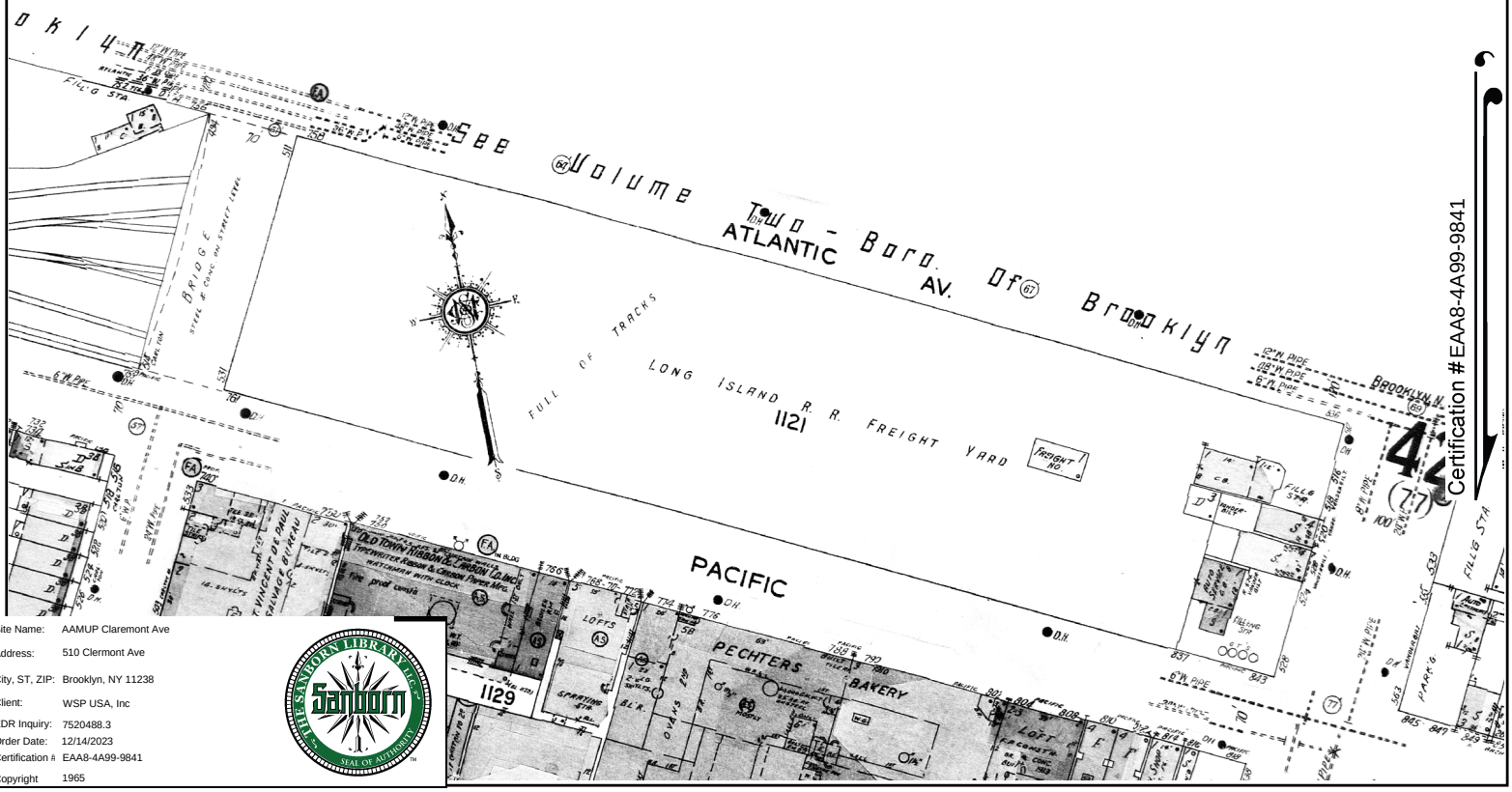

Certification #EAA8-4A99-9841

Site Name:	AAMUP Claremont Ave
Address:	510 Clermont Ave
City, ST, ZIP:	Brooklyn, NY 11238
Client:	WSP USA, Inc
EDR Inquiry:	7520488.3
Order Date:	12/14/2023
Certification #:	EAA8-4A99-9841
Copyright	1965

This Certified Sanborn Map combines the following sheets.
Outlined areas indicate map sheets within the collection.

0 Feet 150 300 600



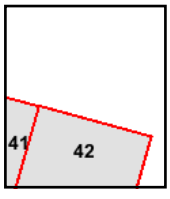

Volume 6, Sheet 41
Volume 6, Sheet 42

N



The certified Sanborn Library search results in this report can be authenticated by visiting www.edrnet.com/sanborn and entering the certification number. Only Environmental Data Resources Inc. (EDR) is authorized to grant rights for commercial reproduction of maps by The Sanborn Library LLC, the copyright holder for the collection.

Site Name:	AAMUP Claremont Ave
Address:	510 Clermont Ave
City, ST, ZIP:	Brooklyn, NY 11238
Client:	WSP USA, Inc
EDR Inquiry:	7520488.3
Order Date:	12/14/2023
Certification #:	EAA8-4A99-9841
Copyright	1989

This Certified Sanborn Map combines the following sheets.
Outlined areas indicate map sheets within the collection.



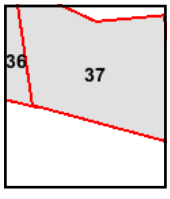

Volume 2, Sheet 37
Volume 2, Sheet 36

0 Feet 150 300 600

N

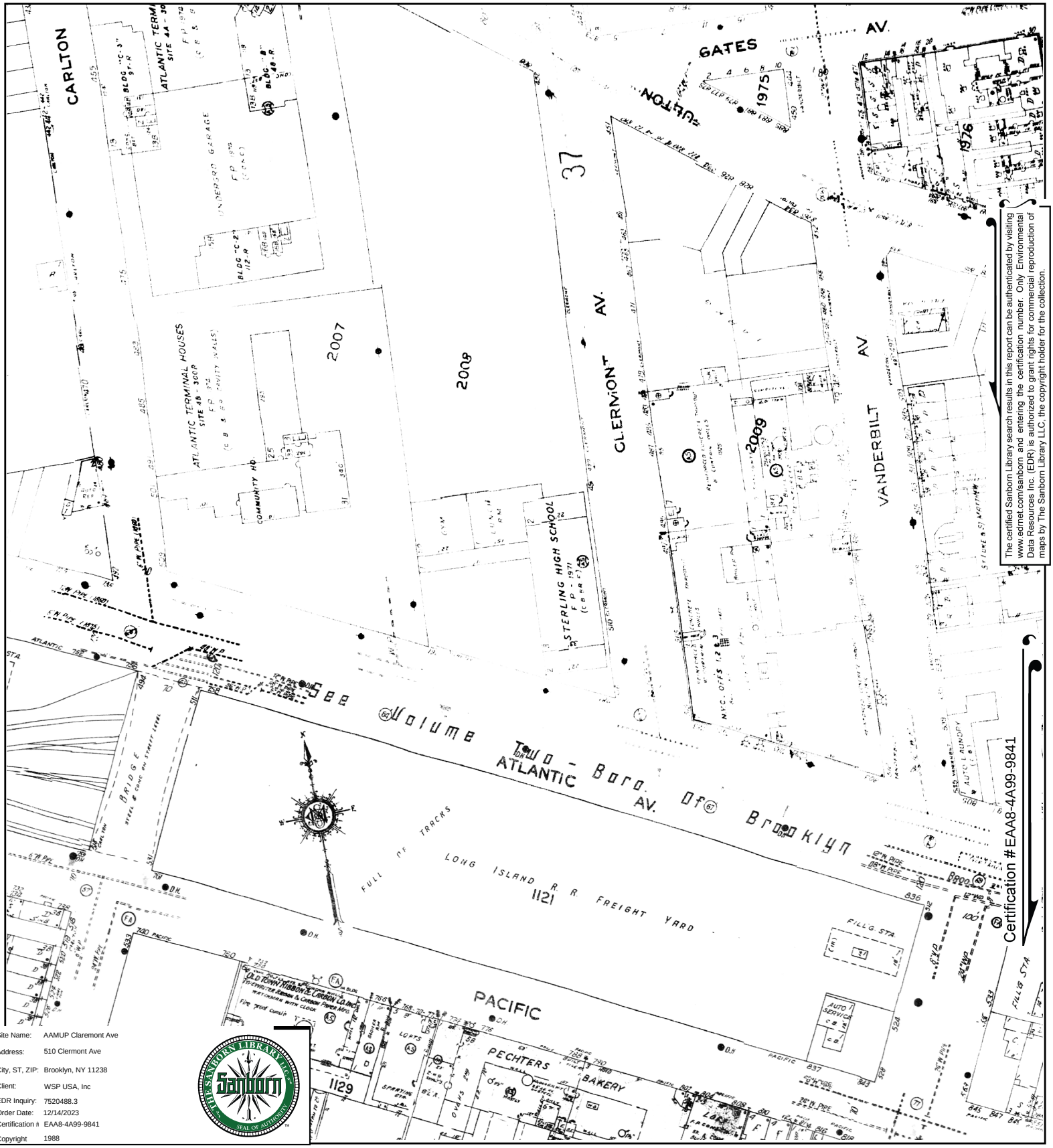

The certified Sanborn Library search results in this report can be authenticated by visiting www.edrnet.com/sanborn and entering the certification number. Only Environmental Data Resources Inc. (EDR) is authorized to grant rights for commercial reproduction of maps by The Sanborn Library LLC, the copyright holder for the collection.

Site Name:	AAMUP Claremont Ave
Address:	510 Clermont Ave
City, ST, ZIP:	Brooklyn, NY 11238
Client:	WSP USA, Inc
EDR Inquiry:	7520488.3
Order Date:	12/14/2023
Certification #:	EAA8-4A99-9841
Copyright	1988

This Certified Sanborn Map combines the following sheets.
Outlined areas indicate map sheets within the collection.



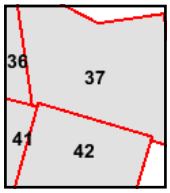

Volume 2, Sheet 36
Volume 6, Sheet 41
Volume 6, Sheet 42
Volume 2, Sheet 37

0 Feet 150 300 600

N

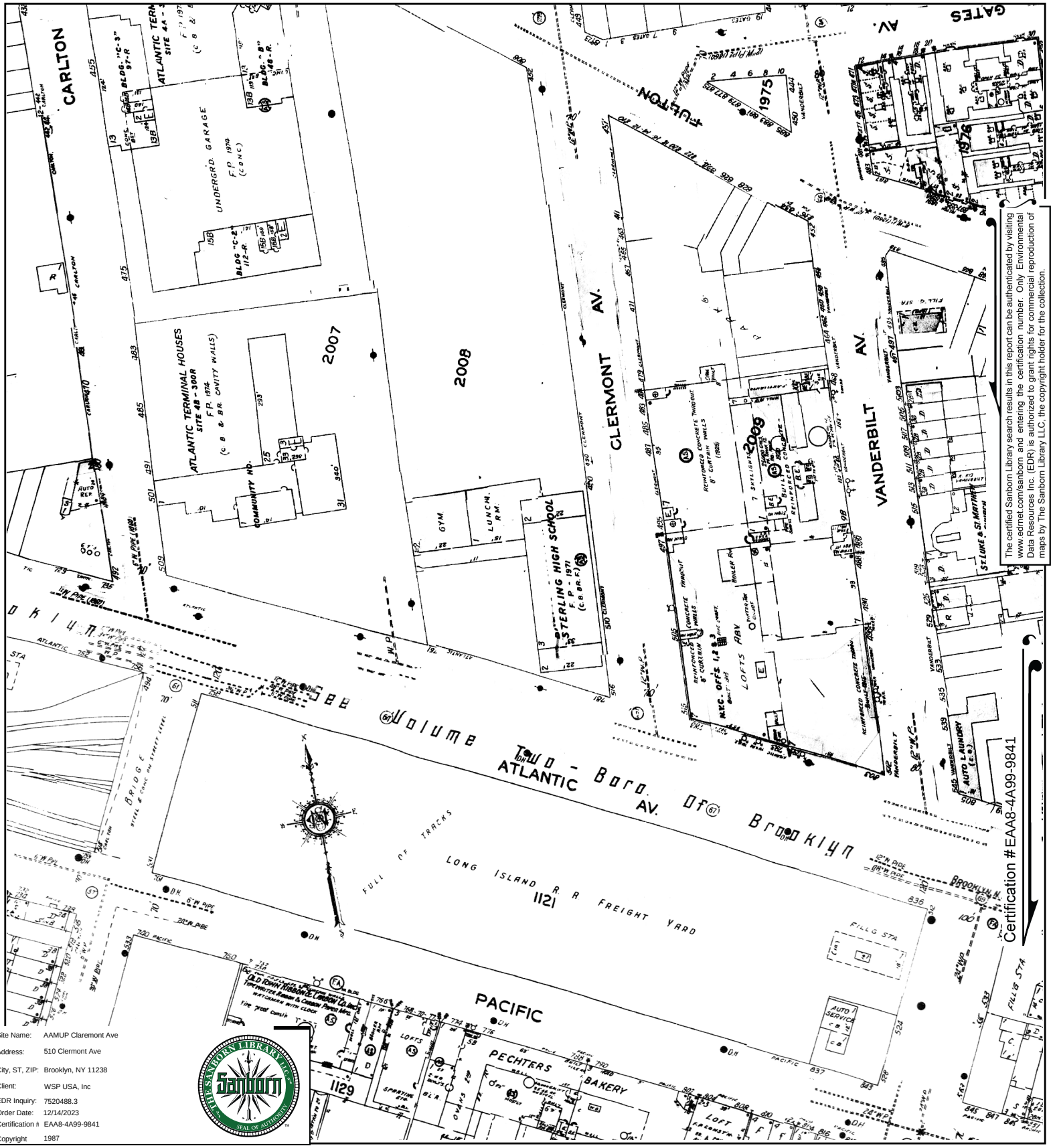

The certified Sanborn Library search results in this report can be authenticated by visiting www.edrnet.com/sanborn and entering the certification number. Only Environmental Data Resources Inc. (EDR) is authorized to grant rights for commercial reproduction of maps by The Sanborn Library LLC, the copyright holder for the collection.

Certification #EAA8-4A99-9841

Site Name:	AAMUP Claremont Ave
Address:	510 Clermont Ave
City, ST, ZIP:	Brooklyn, NY 11238
Client:	WSP USA, Inc
EDR Inquiry:	7520488.3
Order Date:	12/14/2023
Certification #	EAA8-4A99-9841
Copyright	1987

This Certified Sanborn Map combines the following sheets.
Outlined areas indicate map sheets within the collection.



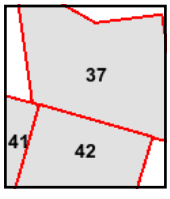

Volume 2, Sheet 37
Volume 6, Sheet 42
Volume 6, Sheet 41

0 Feet 150 300 600

N



The certified Sanborn Library search results in this report can be authenticated by visiting www.edrnet.com/sanborn and entering the certification number. Only Environmental Data Resources Inc. (EDR) is authorized to grant rights for commercial reproduction of maps by The Sanborn Library LLC, the copyright holder for the collection.

Certification #EAA8-4A99-9841

Site Name:	AAMUP Claremont Ave
Address:	510 Clermont Ave
City, ST, ZIP:	Brooklyn, NY 11238
Client:	WSP USA, Inc
EDR Inquiry:	7520488.3
Order Date:	12/14/2023
Certification #:	EAA8-4A99-9841
Copyright	1986

This Certified Sanborn Map combines the following sheets.
Outlined areas indicate map sheets within the collection.



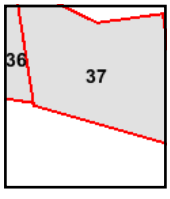

Volume 2, Sheet 36
Volume 2, Sheet 37

0 Feet 150 300 600

N

The certified Sanborn Library search results in this report can be authenticated by visiting www.edrnet.com/sanborn and entering the certification number. Only Environmental Data Resources Inc. (EDR) is authorized to grant rights for commercial reproduction of maps by The Sanborn Library LLC, the copyright holder for the collection.

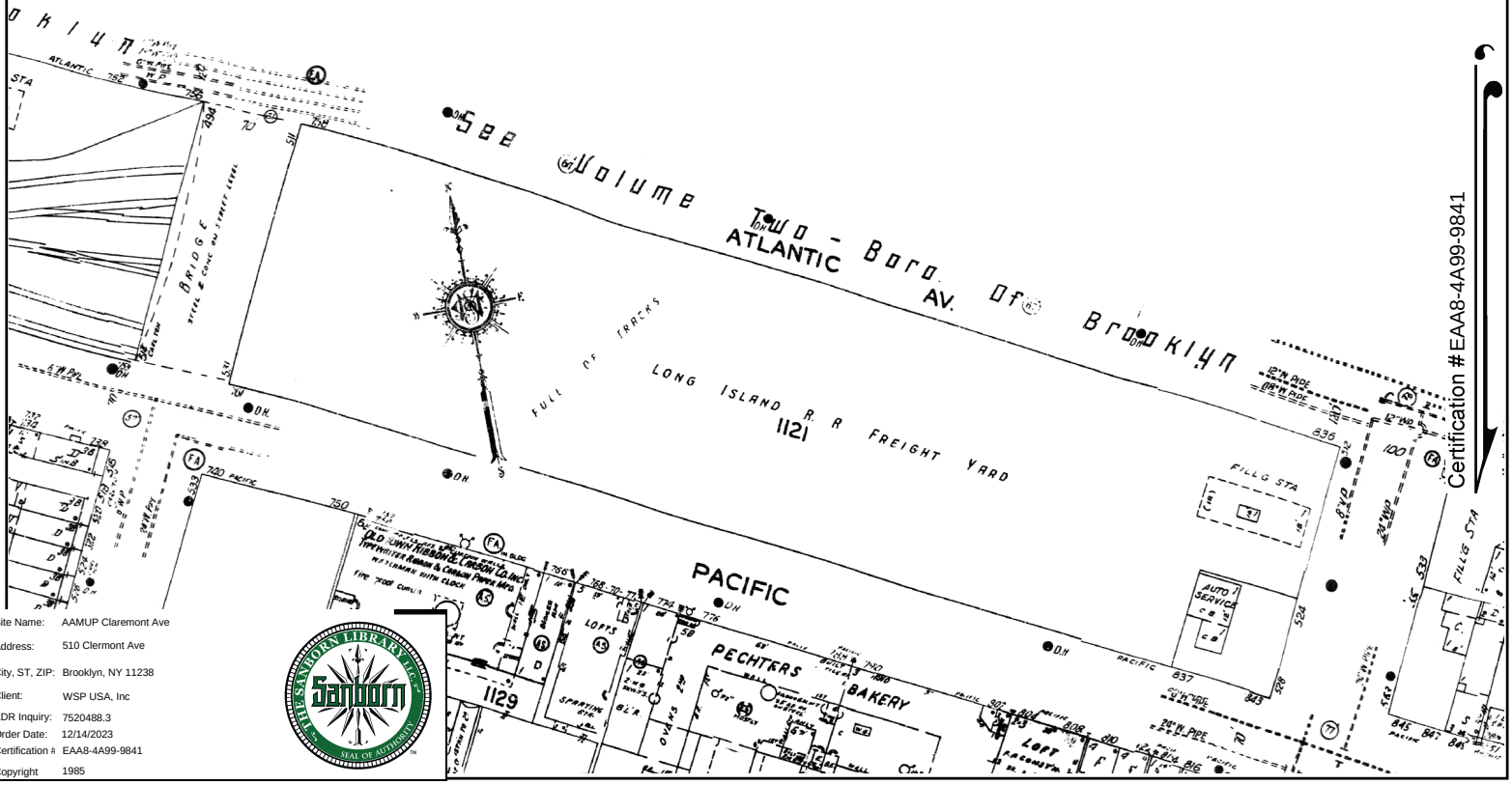

Certification #EAA8-4A99-9841

Site Name:	AAMUP Claremont Ave
Address:	510 Clermont Ave
City, ST, ZIP:	Brooklyn, NY 11238
Client:	WSP USA, Inc
EDR Inquiry:	7520488.3
Order Date:	12/14/2023
Certification #	EAA8-4A99-9841
Copyright	1985

This Certified Sanborn Map combines the following sheets.
Outlined areas indicate map sheets within the collection.

0 Feet 150 300 600



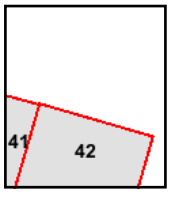

Volume 6, Sheet 41
Volume 6, Sheet 42

N

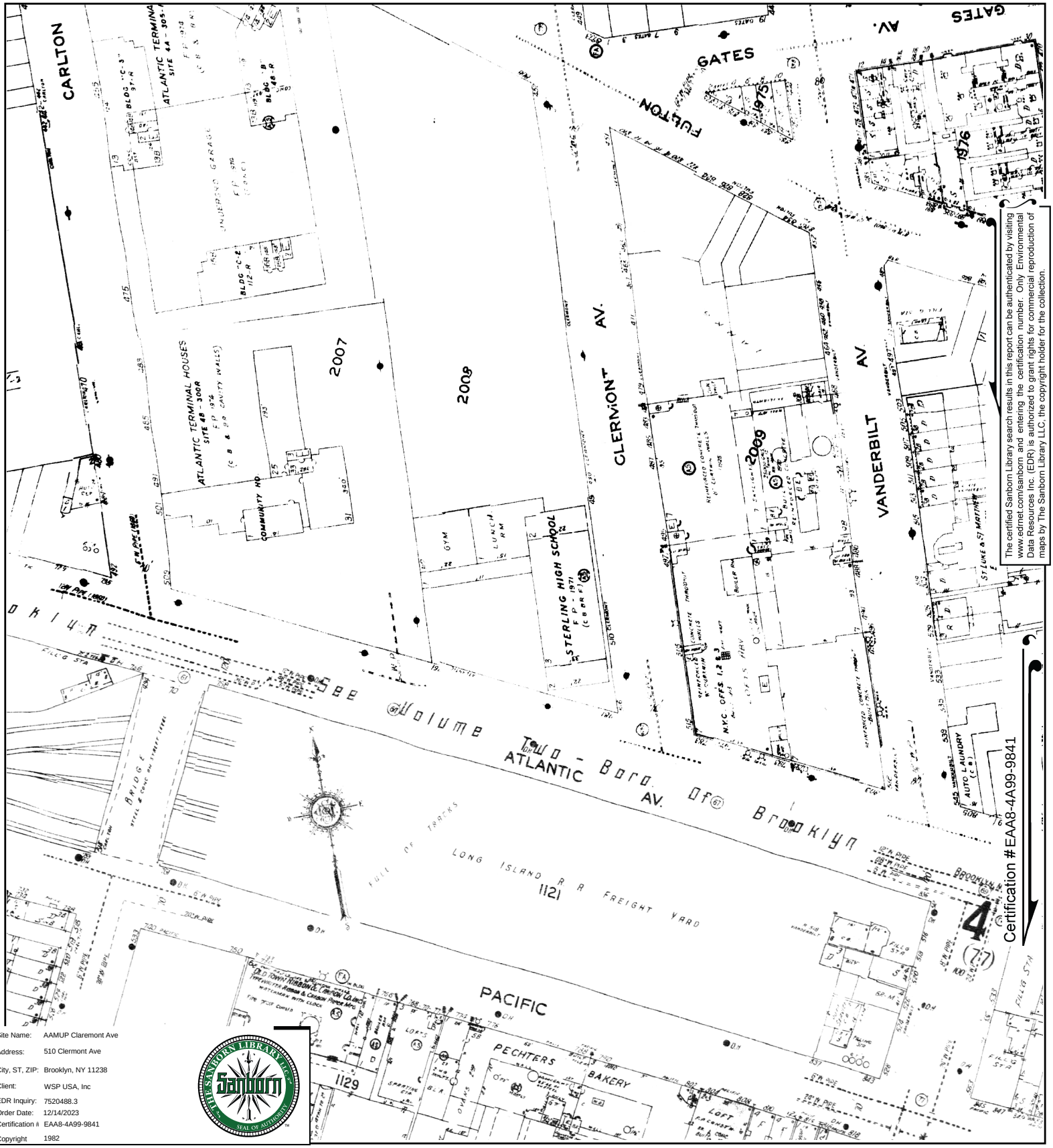

The certified Sanborn Library search results in this report can be authenticated by visiting www.edrnet.com/sanborn and entering the certification number. Only Environmental Data Resources Inc. (EDR) is authorized to grant rights for commercial reproduction of maps by The Sanborn Library LLC, the copyright holder for the collection.

Site Name:	AAMUP Claremont Ave
Address:	510 Clermont Ave
City, ST, ZIP:	Brooklyn, NY 11238
Client:	WSP USA, Inc
EDR Inquiry:	7520488.3
Order Date:	12/14/2023
Certification #	EAA8-4A99-9841
Copyright	1982

This Certified Sanborn Map combines the following sheets.
Outlined areas indicate map sheets within the collection.



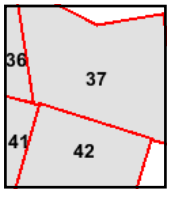

Volume 2, Sheet 36
Volume 2, Sheet 37
Volume 6, Sheet 42
Volume 6, Sheet 41

0 Feet 150 300 600

N



The certified Sanborn Library search results in this report can be authenticated by visiting www.edrnet.com/sanborn and entering the certification number. Only Environmental Data Resources Inc. (EDR) is authorized to grant rights for commercial reproduction of maps by The Sanborn Library LLC, the copyright holder for the collection.

Certification #EAA8-4A99-9841

Site Name:	AAMUP Claremont Ave
Address:	510 Clermont Ave
City, ST, ZIP:	Brooklyn, NY 11238
Client:	WSP USA, Inc
EDR Inquiry:	7520488.3
Order Date:	12/14/2023
Certification #:	EAA8-4A99-9841
Copyright	1981

This Certified Sanborn Map combines the following sheets.
Outlined areas indicate map sheets within the collection.



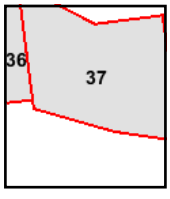

Volume 2, Sheet 37
Volume 2, Sheet 36

0 Feet 150 300 600

N

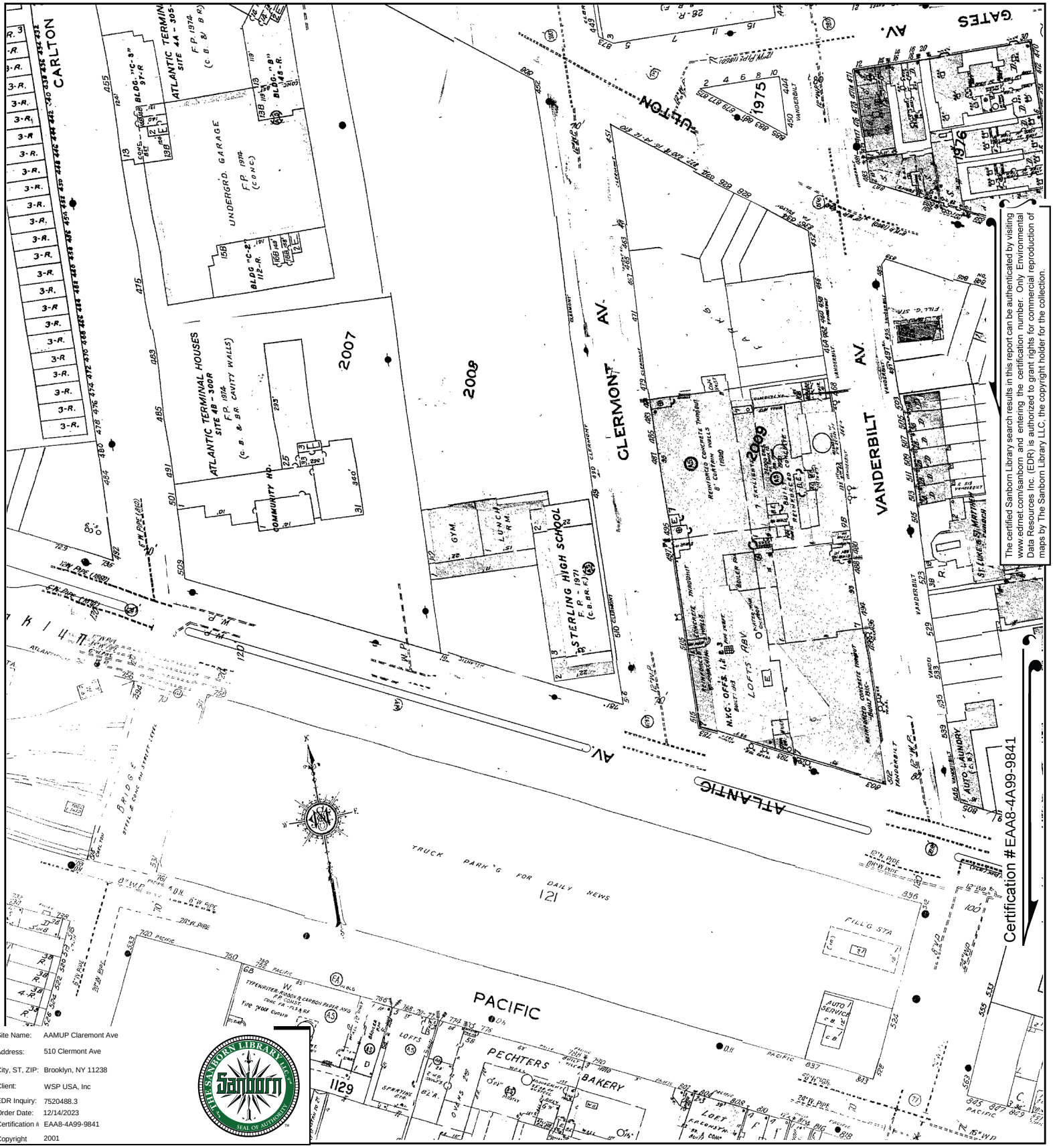

Certification #EAA8-4A99-9841

The certified Sanborn Library search results in this report can be authenticated by visiting www.edrnet.com/sanborn and entering the certification number. Only Environmental Data Resources Inc. (EDR) is authorized to grant rights for commercial reproduction of maps by The Sanborn Library LLC, the copyright holder for the collection.

Site Name:	AAMUP Claremont Ave
Address:	510 Clermont Ave
City, ST, ZIP:	Brooklyn, NY 11238
Client:	WSP USA, Inc
EDR Inquiry:	7520488.3
Order Date:	12/14/2023
Certification #	EAA8-4A99-9841
Copyright	2001

This Certified Sanborn Map combines the following sheets.
Outlined areas indicate map sheets within the collection.



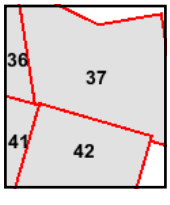

Volume 6, Sheet 41
Volume 2, Sheet 36
Volume 6, Sheet 42
Volume 2, Sheet 37

0 Feet 150 300 600

N



The certified Sanborn Library search results in this report can be authenticated by visiting www.edrnet.com/sanborn and entering the certification number. Only Environmental Data Resources Inc. (EDR) is authorized to grant rights for commercial reproduction of maps by The Sanborn Library LLC, the copyright holder for the collection.

Site Name:	AAMUP Claremont Ave
Address:	510 Clermont Ave
City, ST, ZIP:	Brooklyn, NY 11238
Client:	WSP USA, Inc
EDR Inquiry:	7520488.3
Order Date:	12/14/2023
Certification #	EAA8-4A99-9841
Copyright	1996

This Certified Sanborn Map combines the following sheets.
Outlined areas indicate map sheets within the collection.



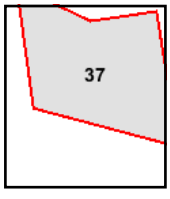

Volume 2, Sheet 37

0 Feet 150 300 600

N

Certified Sanborn® Map

1995

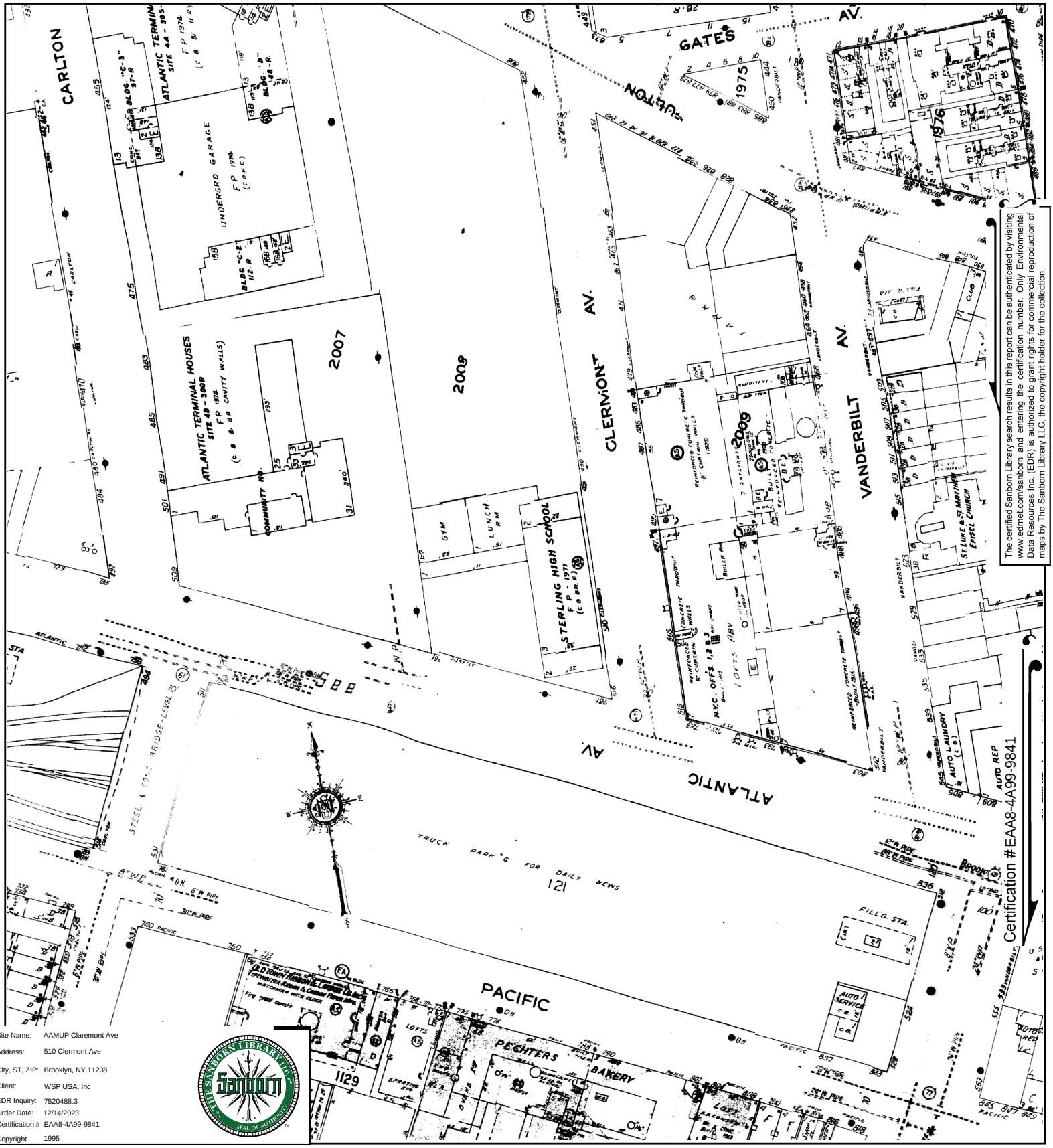

The certified Sanborn Library search results in this report can be authenticated by visiting www.edrnet.com/sanborn and entering the certification number. Only Environmental Data Resources Inc. (EDR) is authorized to grant rights for commercial reproduction of maps by The Sanborn Library LLC, the copyright holder for the collection.

Certification #EAA8-4A99-9841

Site Name:	AAMUP Claremont Ave
Address:	510 Clermont Ave
City, ST, ZIP:	Brooklyn, NY 11238
Client:	WSP USA, Inc
EDR Inquiry:	7520488.3
Order Date:	12/14/2023
Certification #:	EAA8-4A99-9841
Copyright	1995

This Certified Sanborn Map combines the following sheets.
Outlined areas indicate map sheets within the collection.

0 Feet 150 300 600



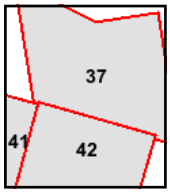

Volume 6, Sheet 41
Volume 6, Sheet 42
Volume 2, Sheet 37

N

The certified Sanborn Library search results in this report can be authenticated by visiting www.edrnet.com/sanborn and entering the certification number. Only Environmental Data Resources Inc. (EDR) is authorized to grant rights for commercial reproduction of maps by The Sanborn Library LLC, the copyright holder for the collection.

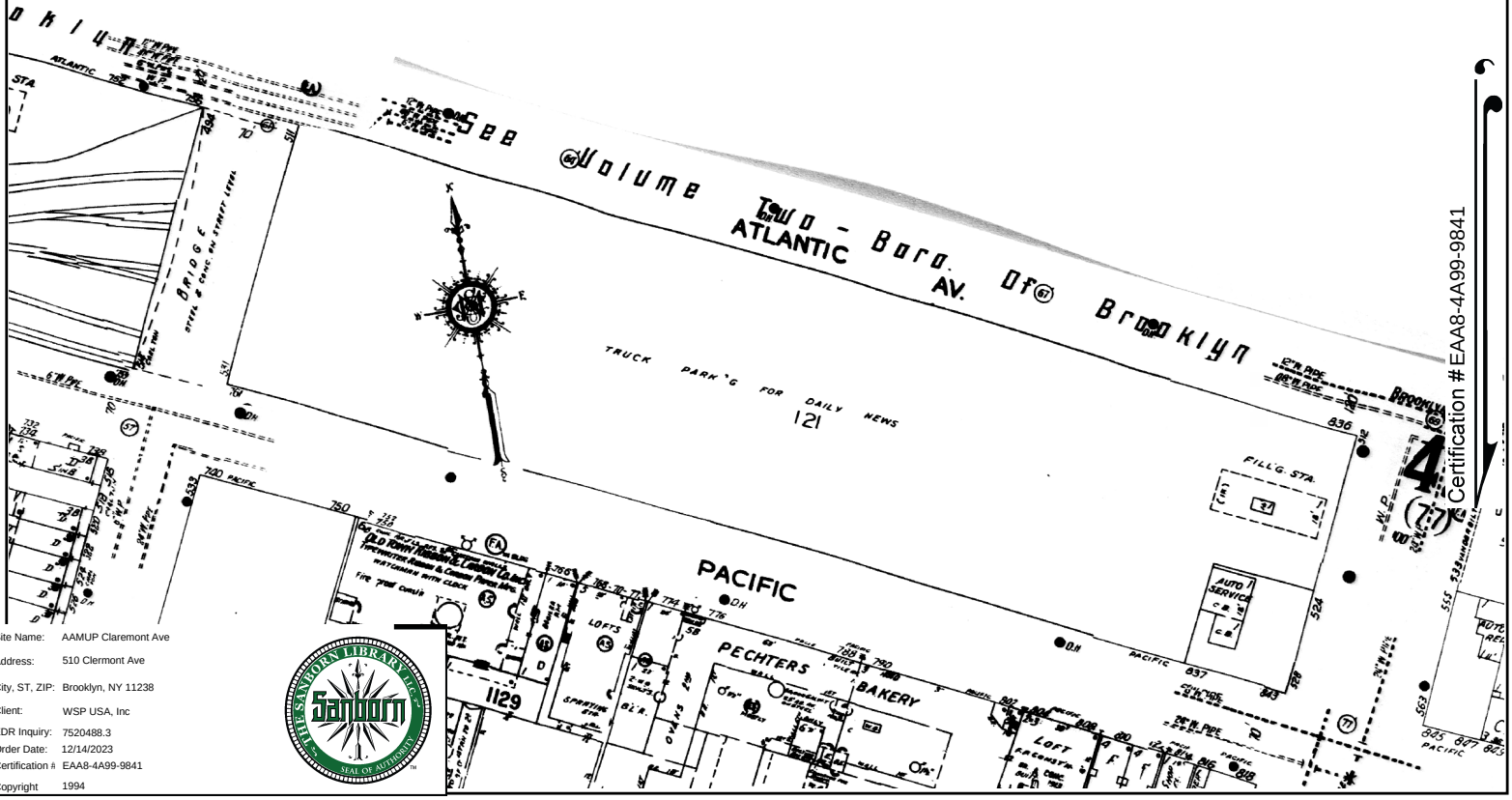

Site Name: AAMUP Claremont Ave
Address: 510 Clermont Ave
City, ST, ZIP: Brooklyn, NY 11238
Client: WSP USA, Inc
EDR Inquiry: 7520488.3
Order Date: 12/14/2023
Certification #: EAA8-4A99-9841
Copyright 1994

This Certified Sanborn Map combines the following sheets.
Outlined areas indicate map sheets within the collection.

0 Feet 150 300 600



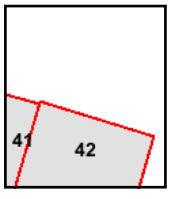

Volume 6, Sheet 42
Volume 6, Sheet 41

N

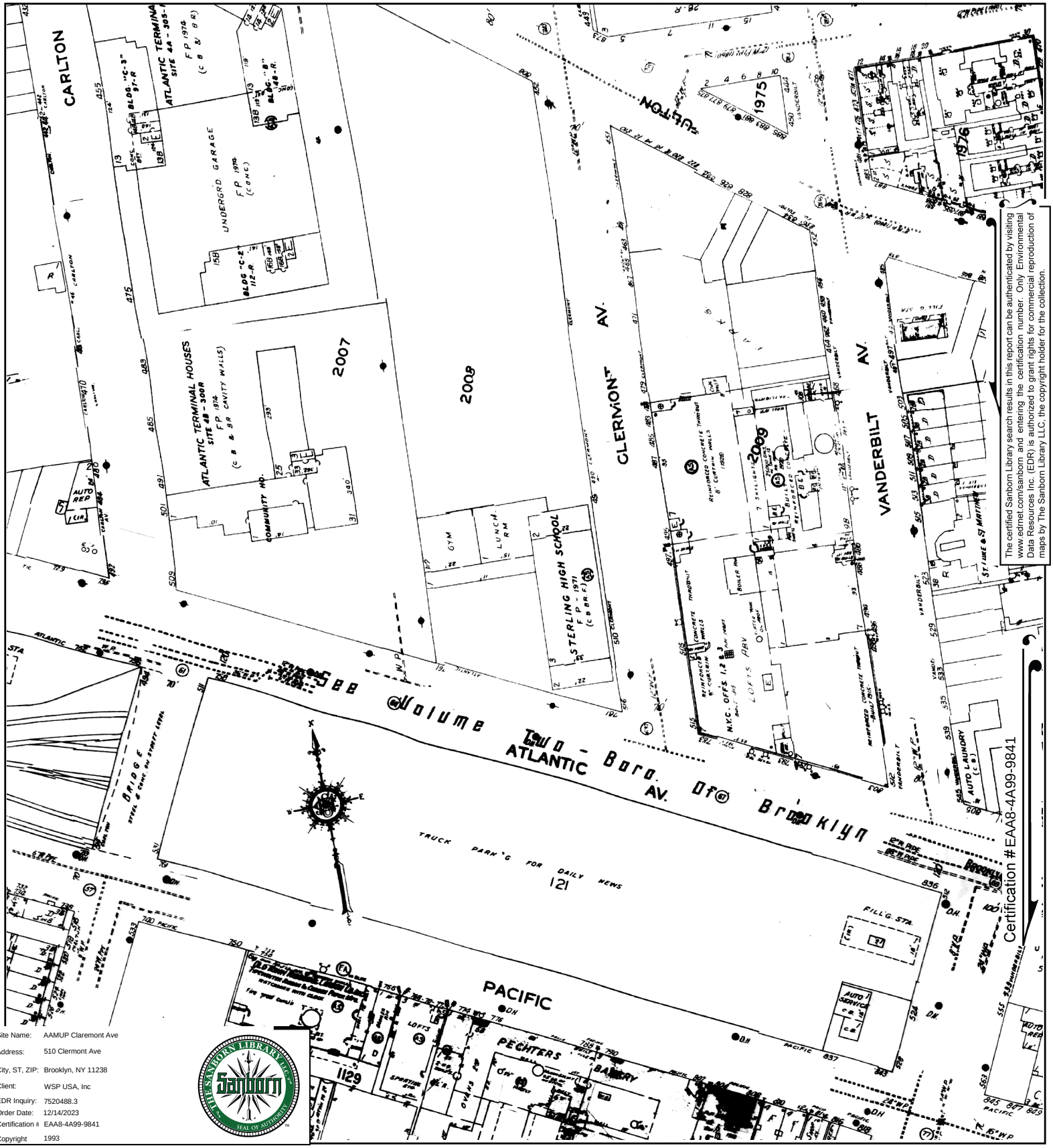

The certified Sanborn Library search results in this report can be authenticated by visiting www.edrnet.com/sanborn and entering the certification number. Only Environmental Data Resources Inc. (EDR) is authorized to grant rights for commercial reproduction of maps by The Sanborn Library LLC, the copyright holder for the collection.

Certification #EAA8-4A99-9841

Site Name:	AAMUP Claremont Ave
Address:	510 Clermont Ave
City, ST, ZIP:	Brooklyn, NY 11238
Client:	WSP USA, Inc
EDR Inquiry:	7520488.3
Order Date:	12/14/2023
Certification #:	EAA8-4A99-9841
Copyright	1993

This Certified Sanborn Map combines the following sheets.
Outlined areas indicate map sheets within the collection.

0 Feet 150 300 600



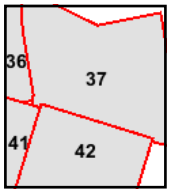

Volume 2, Sheet 36
Volume 6, Sheet 41
Volume 2, Sheet 37
Volume 6, Sheet 42

N

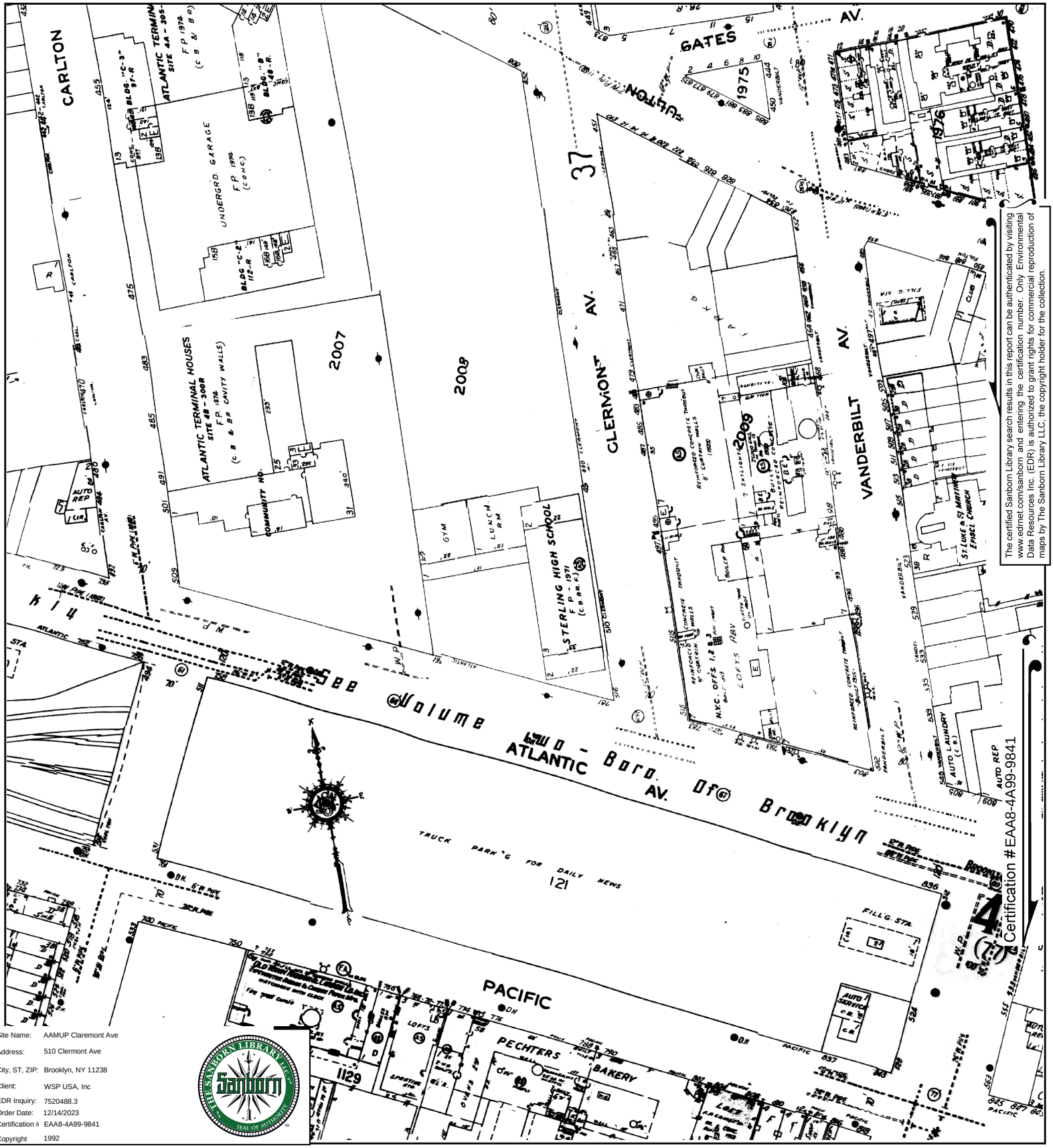

The certified Sanborn Library search results in this report can be authenticated by visiting www.edrnet.com/sanborn and entering the certification number. Only Environmental Data Resources Inc. (EDR) is authorized to grant rights for commercial reproduction of maps by The Sanborn Library LLC, the copyright holder for the collection.

Certification #EAA8-4A99-9841

Site Name:	AAMUP Claremont Ave
Address:	510 Clermont Ave
City, ST, ZIP:	Brooklyn, NY 11238
Client:	WSP USA, Inc
EDR Inquiry:	7520488.3
Order Date:	12/14/2023
Certification #:	EAA8-4A99-9841
Copyright	1992

This Certified Sanborn Map combines the following sheets.
Outlined areas indicate map sheets within the collection.



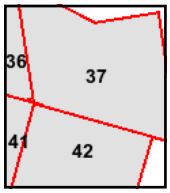

Volume 2, Sheet 37
Volume 6, Sheet 42
Volume 6, Sheet 41
Volume 2, Sheet 36

0 Feet 150 300 600

N

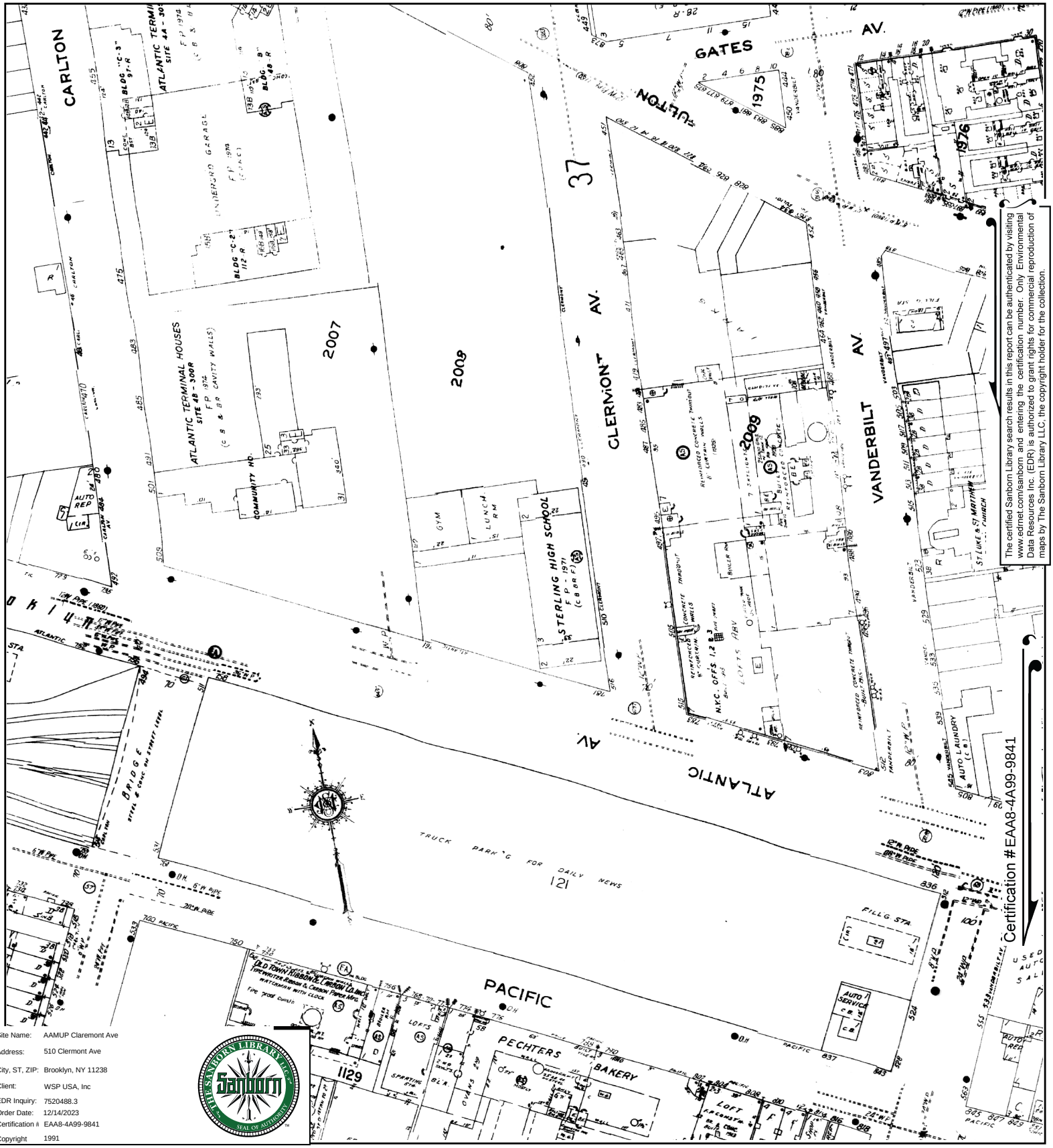

The certified Sanborn Library search results in this report can be authenticated by visiting www.edrnet.com/sanborn and entering the certification number. Only Environmental Data Resources Inc. (EDR) is authorized to grant rights for commercial reproduction of maps by The Sanborn Library LLC, the copyright holder for the collection.

Certification #EAA8-4A99-9841

Site Name:	AAMUP Claremont Ave
Address:	510 Clermont Ave
City, ST, ZIP:	Brooklyn, NY 11238
Client:	WSP USA, Inc
EDR Inquiry:	7520488.3
Order Date:	12/14/2023
Certification #	EAA8-4A99-9841
Copyright	1991

This Certified Sanborn Map combines the following sheets.
Outlined areas indicate map sheets within the collection.



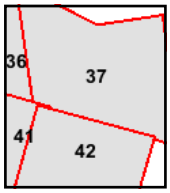

Volume 2, Sheet 36
Volume 6, Sheet 41
Volume 6, Sheet 42
Volume 2, Sheet 37

0 Feet 150 300 600

N

AAMUP Claremont Ave

510 Clermont Ave

Brooklyn, NY 11238

Inquiry Number: 7520488.3

December 14, 2023

Certified Sanborn® Map Report

6 Armstrong Road, 4th floor
Shelton, CT 06484
Toll Free: 800.352.0050
www.edrnet.com

Certified Sanborn® Map Report

12/14/23

Site Name:

AAMUP Claremont Ave
510 Clermont Ave
Brooklyn, NY 11238
EDR Inquiry # 7520488.3

Client Name:

WSP USA, Inc
412 Mt. Kemble Ave
Morristown, NJ 07962
Contact: CAROLINE.DAVIS

The Sanborn Library has been searched by EDR and maps covering the target property location as provided by WSP USA, Inc were identified for the years listed below. The Sanborn Library is the largest, most complete collection of fire insurance maps. The collection includes maps from Sanborn, Bromley, Perris & Browne, Hopkins, Barlow, and others. Only Environmental Data Resources Inc. (EDR) is authorized to grant rights for commercial reproduction of maps by the Sanborn Library LLC, the copyright holder for the collection. Results can be authenticated by visiting www.edrnet.com/sanborn.

The Sanborn Library is continually enhanced with newly identified map archives. This report accesses all maps in the collection as of the day this report was generated.

Certified Sanborn Results:

Certification # EAA8-4A99-9841

PO # 31000511.002

Project AAMUP Chapter 13

Maps Provided:

2007	1995	1986	1969
2006	1994	1985	1965
2005	1993	1982	1951
2004	1992	1981	1950
2003	1991	1980	1938
2002	1989	1979	1926
2001	1988	1978	1915
1996	1987	1977	1906

Sanborn® Library search results
Certification #: EAA8-4A99-9841

1904
1888
1887

The Sanborn Library includes more than 1.2 million fire insurance maps from Sanborn, Bromley, Perris & Browne, Hopkins, Barlow and others which track historical property usage in approximately 12,000 American cities and towns. Collections searched:

- ☑ Library of Congress
- ☑ University Publications of America
- ☑ EDR Private Collection

The Sanborn Library LLC Since 1866™

Limited Permission To Make Copies

WSP USA, Inc (the client) is permitted to make up to FIVE photocopies of this Sanborn Map transmittal and each fire insurance map accompanying this report solely for the limited use of its customer. No one other than the client is authorized to make copies. Upon request made directly to an EDR Account Executive, the client may be permitted to make a limited number of additional photocopies. This permission is conditioned upon compliance by the client, its customer and their agents with EDR's copyright policy; a copy of which is available upon request.

Disclaimer - Copyright and Trademark Notice

This Report contains certain information obtained from a variety of public and other sources reasonably available to Environmental Data Resources, LLC. It cannot be concluded from this Report that coverage information for the target and surrounding properties does not exist from other sources. This Report is provided on an "AS IS", "AS AVAILABLE" basis. NO WARRANTY EXPRESS OR IMPLIED IS MADE WHATSOEVER IN CONNECTION WITH THIS REPORT. ENVIRONMENTAL DATA RESOURCES, LLC AND ITS SUBSIDIARIES, AFFILIATES AND THIRD PARTY SUPPLIERS DISCLAIM ALL WARRANTIES, OF ANY KIND OR NATURE, EXPRESS OR IMPLIED, ARISING OUT OF OR RELATED TO THIS REPORT OR ANY OF THE DATA AND INFORMATION PROVIDED IN THIS REPORT, INCLUDING WITHOUT LIMITATION, ANY WARRANTIES REGARDING ACCURACY, QUALITY, CORRECTNESS, COMPLETENESS, COMPREHENSIVENESS, SUITABILITY, MERCHANTABILITY, FITNESS FOR A PARTICULAR PURPOSE, TITLE, NON-INFRINGEMENT, MISAPPROPRIATION, OR OTHERWISE. ALL RISK IS ASSUMED BY THE USER. IN NO EVENT SHALL ENVIRONMENTAL DATA RESOURCES, LLC OR ITS SUBSIDIARIES, AFFILIATES OR THIRD PARTY SUPPLIERS BE LIABLE TO ANYONE FOR ANY DIRECT, INCIDENTAL, INDIRECT, SPECIAL, CONSEQUENTIAL OR OTHER DAMAGES OF ANY TYPE OR KIND (INCLUDING BUT NOT LIMITED TO LOSS OF PROFITS, LOSS OF USE, OR LOSS OF DATA), ARISING OUT OF OR IN ANY WAY CONNECTED WITH THIS REPORT OR ANY OF THE DATA AND INFORMATION PROVIDED IN THIS REPORT. Any analyses, estimates, ratings, environmental risk levels, or risk codes provided in this Report are provided for illustrative purposes only, and are not intended to provide, nor should they be interpreted as providing any facts regarding, or prediction or forecast of, any environmental risk for any property. Only an assessment performed by a qualified environmental professional can provide findings, opinions or conclusions regarding the environmental risk or conditions in, on or at any property.

Copyright 2023 by Environmental Data Resources, Inc. All rights reserved. Reproduction in any media or format, in whole or in part, of any report or map of Environmental Data Resources, Inc., or its affiliates, is prohibited without prior written permission.

EDR and its logos (including Sanborn and Sanborn Map) are trademarks of Environmental Data Resources, LLC or its affiliates. All other trademarks used herein are the property of their respective owners.

Sanborn Sheet Key

This Certified Sanborn Map Report is based upon the following Sanborn Fire Insurance map sheets.

2007 Source Sheets


Volume 2, Sheet 37
2007


Volume 6, Sheet 42
2007


Volume 6, Sheet 41
2007

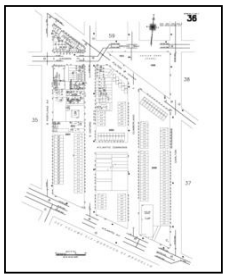
Volume 2, Sheet 36
2007

2006 Source Sheets

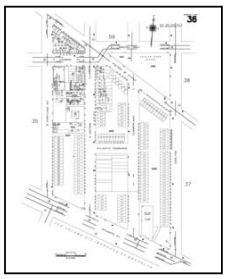
Volume 2, Sheet 36
2006


Volume 6, Sheet 41
2006


Volume 6, Sheet 42
2006


Volume 2, Sheet 37
2006

2005 Source Sheets


Volume 2, Sheet 37
2005


Volume 6, Sheet 42
2005


Volume 6, Sheet 41
2005

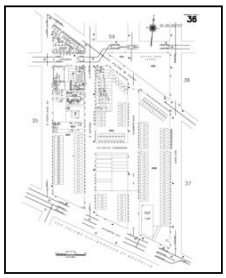
Volume 2, Sheet 36
2005

2004 Source Sheets


Volume 6, Sheet 41
2004

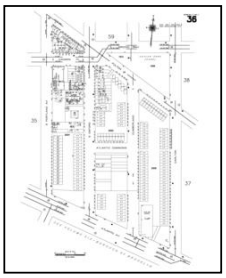
Volume 2, Sheet 36
2004


Volume 2, Sheet 37
2004

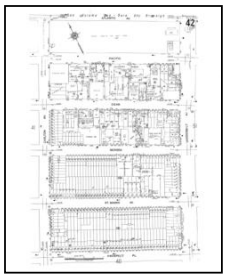
Volume 6, Sheet 42
2004

Sanborn Sheet Key

This Certified Sanborn Map Report is based upon the following Sanborn Fire Insurance map sheets.

2003 Source Sheets

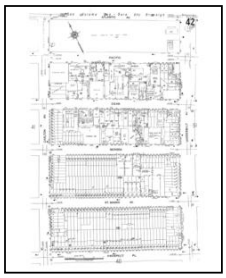
Volume 6, Sheet 42
2003


Volume 2, Sheet 37
2003


Volume 6, Sheet 41
2003

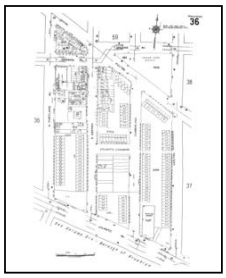
Volume 2, Sheet 36
2003

2002 Source Sheets

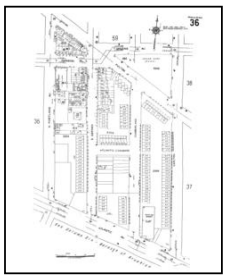
Volume 2, Sheet 36
2002

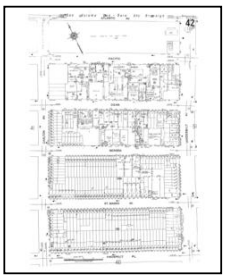
Volume 6, Sheet 42
2002


Volume 6, Sheet 41
2002


Volume 2, Sheet 37
2002

2001 Source Sheets


Volume 2, Sheet 37
2001

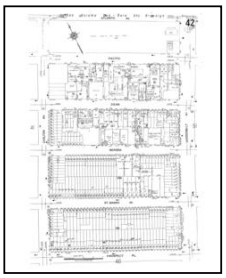
Volume 6, Sheet 42
2001

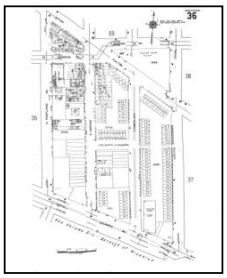
Volume 2, Sheet 36
2001


Volume 6, Sheet 41
2001

1996 Source Sheets


Volume 2, Sheet 37
1996

Sanborn Sheet Key

This Certified Sanborn Map Report is based upon the following Sanborn Fire Insurance map sheets.

1995 Source Sheets


Volume 2, Sheet 37
1995


Volume 6, Sheet 42
1995


Volume 6, Sheet 41
1995

1994 Source Sheets


Volume 6, Sheet 41
1994


Volume 6, Sheet 42
1994

1993 Source Sheets


Volume 6, Sheet 42
1993


Volume 2, Sheet 37
1993


Volume 6, Sheet 41
1993


Volume 2, Sheet 36
1993

1992 Source Sheets


Volume 2, Sheet 36
1992


Volume 6, Sheet 41
1992


Volume 6, Sheet 42
1992


Volume 2, Sheet 37
1992

Sanborn Sheet Key

This Certified Sanborn Map Report is based upon the following Sanborn Fire Insurance map sheets.

1991 Source Sheets


Volume 2, Sheet 37
1991


Volume 6, Sheet 42
1991


Volume 6, Sheet 41
1991


Volume 2, Sheet 36
1991

1989 Source Sheets


Volume 2, Sheet 36
1989


Volume 2, Sheet 37
1989

1988 Source Sheets


Volume 2, Sheet 37
1988

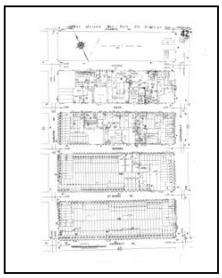
Volume 6, Sheet 42
1988


Volume 6, Sheet 41
1988

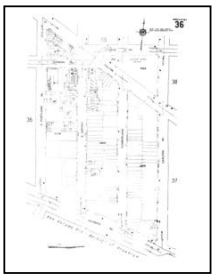
Volume 2, Sheet 36
1988

1987 Source Sheets


Volume 6, Sheet 41
1987


Volume 6, Sheet 42
1987


Volume 2, Sheet 37
1987

Sanborn Sheet Key

This Certified Sanborn Map Report is based upon the following Sanborn Fire Insurance map sheets.

1986 Source Sheets

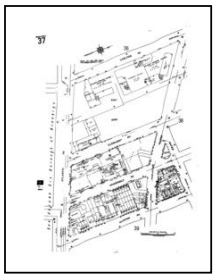

Volume 2, Sheet 37
1986

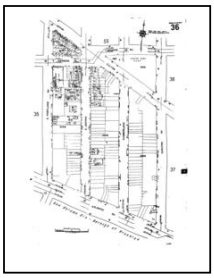

Volume 2, Sheet 36
1986

1985 Source Sheets

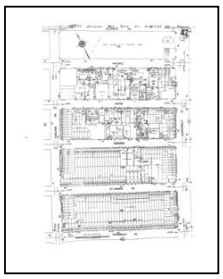

Volume 6, Sheet 42
1985



Volume 6, Sheet 41
1985

1982 Source Sheets



Volume 6, Sheet 41
1982



Volume 6, Sheet 42
1982



Volume 2, Sheet 37
1982

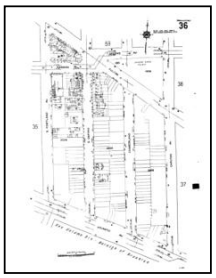

Volume 2, Sheet 36
1982

1981 Source Sheets

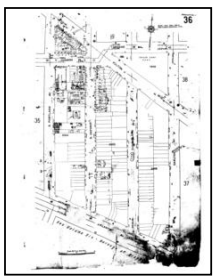

Volume 2, Sheet 36
1981

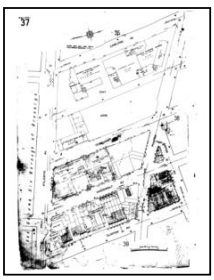

Volume 2, Sheet 37
1981

Sanborn Sheet Key

This Certified Sanborn Map Report is based upon the following Sanborn Fire Insurance map sheets.

1980 Source Sheets


Volume 2, Sheet 37
1980


Volume 6, Sheet 42
1980


Volume 6, Sheet 41
1980


Volume 6, Sheet 42
1980

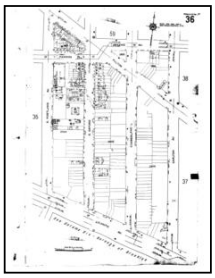
Volume 2, Sheet 36
1980


Volume 6, Sheet 41
1980

1979 Source Sheets


Volume 6, Sheet 42
1979

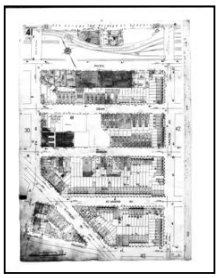
Volume 6, Sheet 41
1979

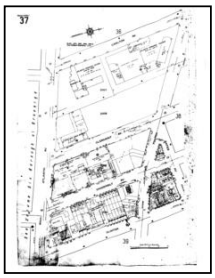
Volume 2, Sheet 37
1979

1978 Source Sheets


Volume 6, Sheet 41
1978


Volume 6, Sheet 42
1978

Sanborn Sheet Key

This Certified Sanborn Map Report is based upon the following Sanborn Fire Insurance map sheets.

1977 Source Sheets



Volume 2, Sheet 37
1977



Volume 2, Sheet 36
1977

1969 Source Sheets



Volume 2, Sheet 36
1969



Volume 2, Sheet 37
1969

1965 Source Sheets

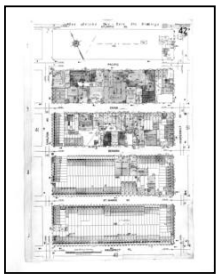

Volume 6, Sheet 42
1965



Volume 6, Sheet 41
1965

1951 Source Sheets



Volume 6, Sheet 41
1951



Volume 6, Sheet 42
1951

Sanborn Sheet Key

This Certified Sanborn Map Report is based upon the following Sanborn Fire Insurance map sheets.

1950 Source Sheets



Volume 2, Sheet 37
1950



Volume 2, Sheet 36
1950

1938 Source Sheets



Volume 2, Sheet 37
1938

1926 Source Sheets



Volume 6, Sheet 42
1926



Volume 6, Sheet 41
1926

1915 Source Sheets

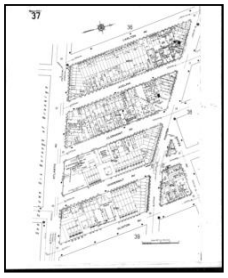

Volume 2, Sheet 37
1915

Sanborn Sheet Key

This Certified Sanborn Map Report is based upon the following Sanborn Fire Insurance map sheets.

1906 Source Sheets



Volume 6, Sheet 77
1906



Volume 6, Sheet 76
1906

1904 Source Sheets



Volume 2, Sheet 36
1904



Volume 2, Sheet 37
1904

1888 Source Sheets



Volume 6, Sheet 149
1888



Volume 6, Sheet 143
1888

1887 Source Sheets



Volume 2, Sheet 52
1887



Volume 2, Sheet 51
1887



Volume 2, Sheet 52
1887

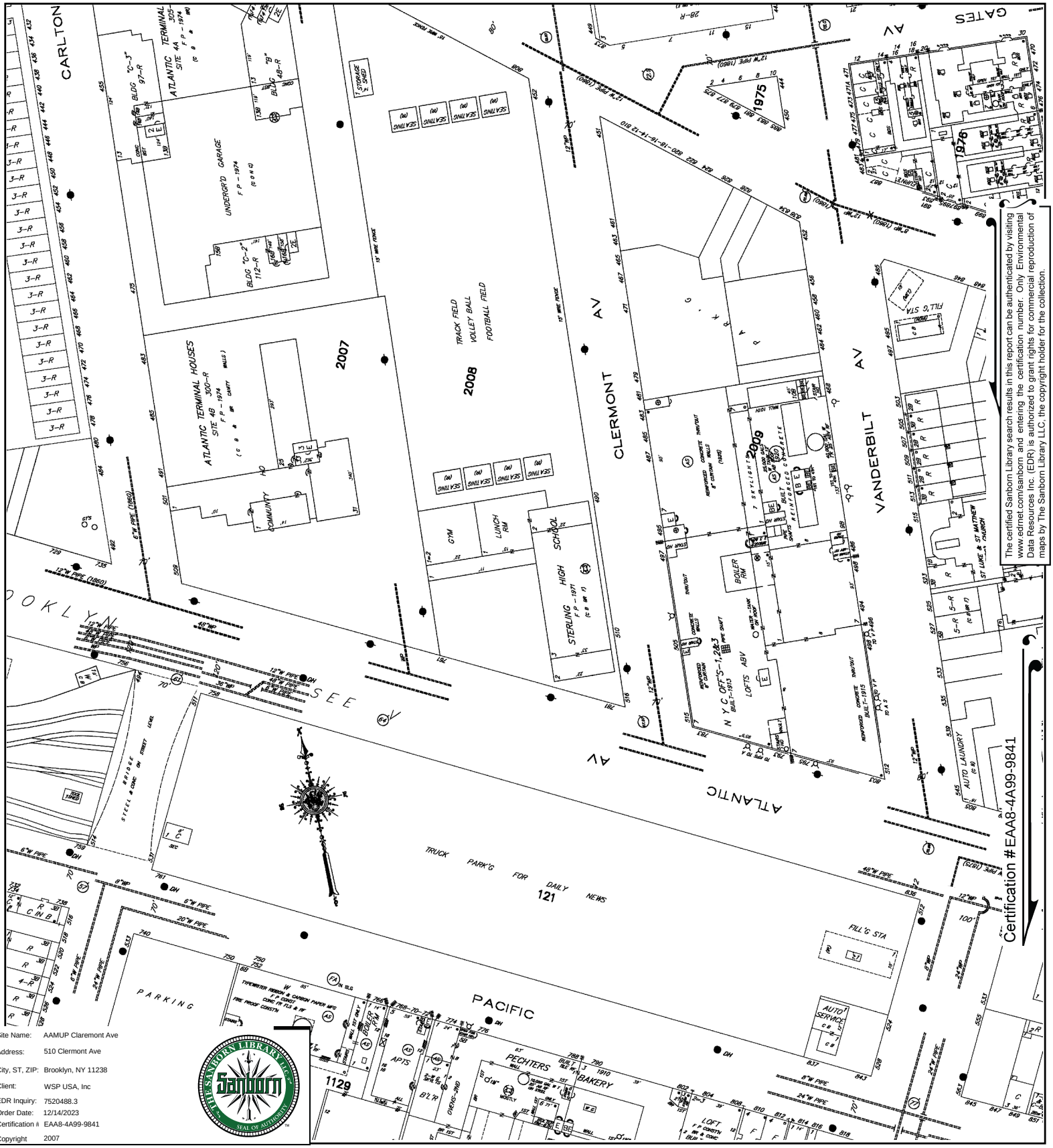

The certified Sanborn Library search results in this report can be authenticated by visiting www.edrnet.com/sanborn and entering the certification number. Only Environmental Data Resources Inc. (EDR) is authorized to grant rights for commercial reproduction of maps by The Sanborn Library LLC, the copyright holder for the collection.

Certification #EAA8-4A99-9841

Site Name:	AAMUP Claremont Ave
Address:	510 Clermont Ave
City, ST, ZIP:	Brooklyn, NY 11238
Client:	WSP USA, Inc
EDR Inquiry:	7520488.3
Order Date:	12/14/2023
Certification #:	EAA8-4A99-9841
Copyright	2007

THE SANBORN LIBRARY LLC
Sanborn
SEAL OF AUTHENTICITY

This Certified Sanborn Map combines the following sheets.
Outlined areas indicate map sheets within the collection.



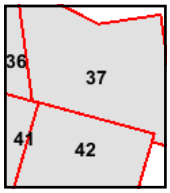

Volume 2, Sheet 36
Volume 6, Sheet 41
Volume 6, Sheet 42
Volume 2, Sheet 37

0 Feet 150 300 600

N

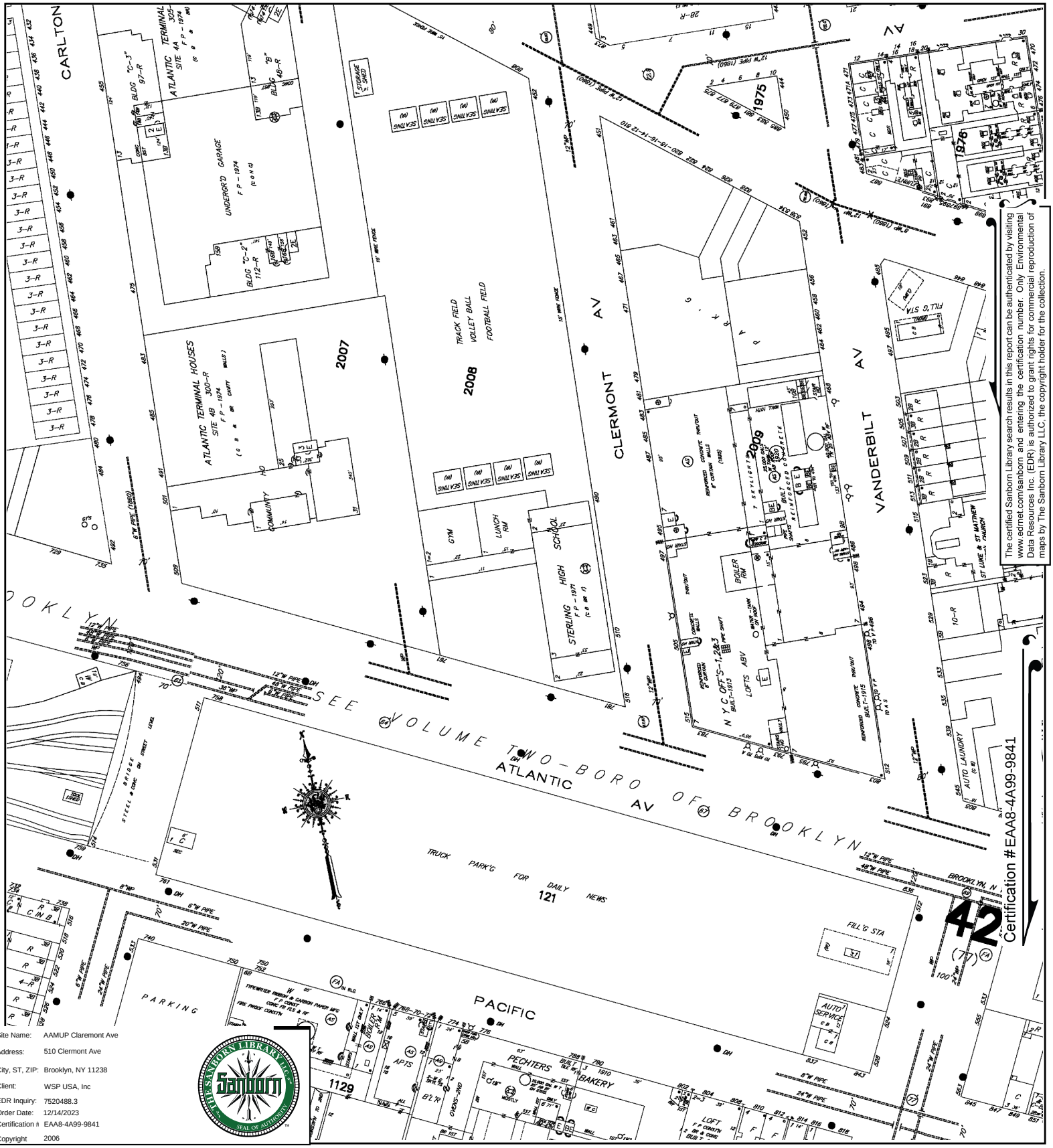

The certified Sanborn Library search results in this report can be authenticated by visiting www.edrnet.com/sanborn and entering the certification number. Only Environmental Data Resources Inc. (EDR) is authorized to grant rights for commercial reproduction of maps by The Sanborn Library LLC, the copyright holder for the collection.

Certification #EAA8-4A99-9841

Site Name:	AAMUP Claremont Ave
Address:	510 Clermont Ave
City, ST, ZIP:	Brooklyn, NY 11238
Client:	WSP USA, Inc
EDR Inquiry:	7520488.3
Order Date:	12/14/2023
Certification #:	EAA8-4A99-9841
Copyright	2006

This Certified Sanborn Map combines the following sheets.
Outlined areas indicate map sheets within the collection.



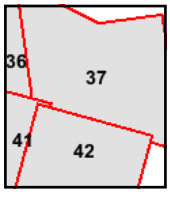

Volume 2, Sheet 37
Volume 6, Sheet 42
Volume 6, Sheet 41
Volume 2, Sheet 36

0 Feet 150 300 600

N

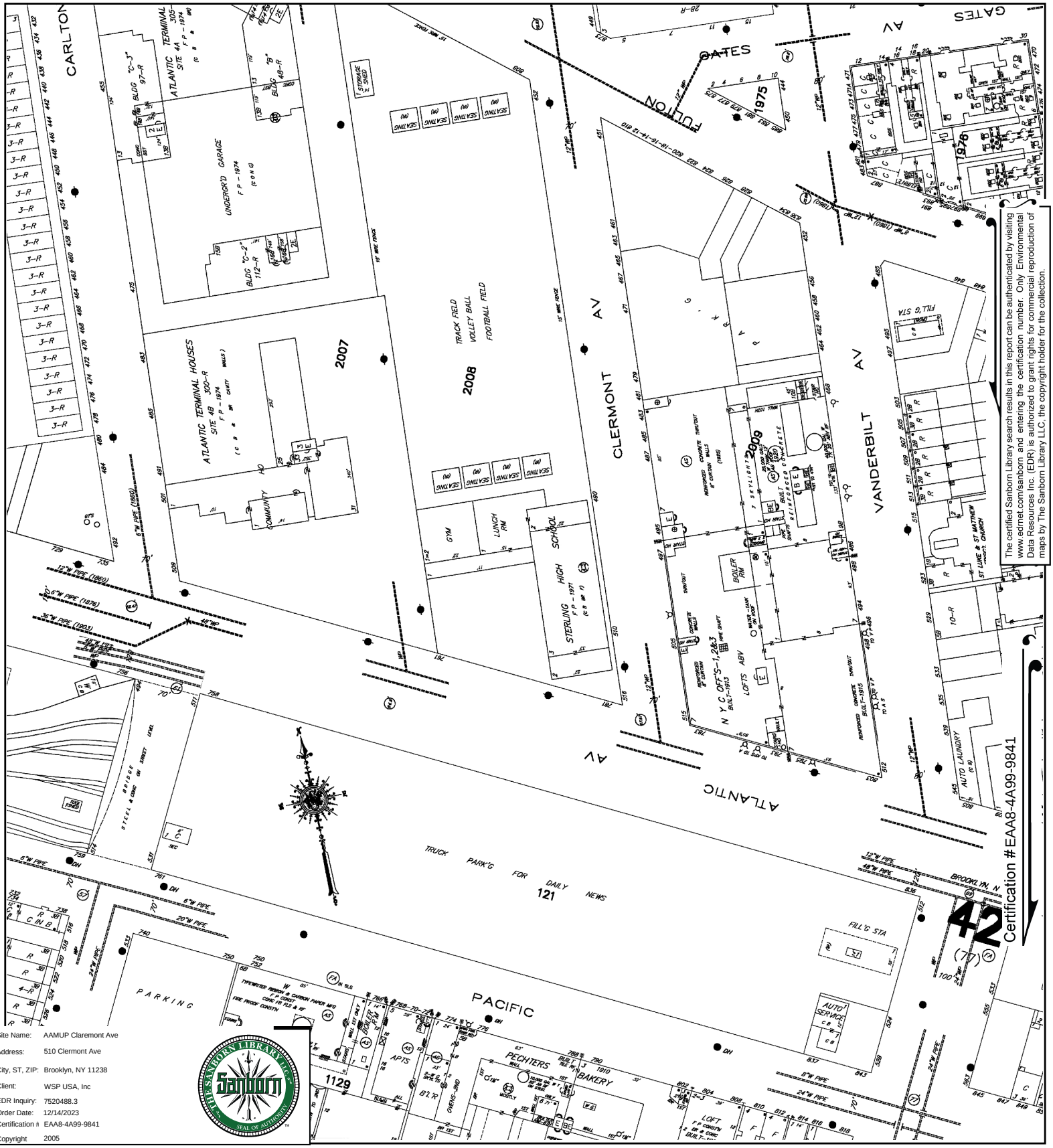

The certified Sanborn Library search results in this report can be authenticated by visiting www.edrnet.com/sanborn and entering the certification number. Only Environmental Data Resources Inc. (EDR) is authorized to grant rights for commercial reproduction of maps by The Sanborn Library LLC, the copyright holder for the collection.

Certification #EAA8-4A99-9841

Site Name:	AAMUP Claremont Ave
Address:	510 Clermont Ave
City, ST, ZIP:	Brooklyn, NY 11238
Client:	WSP USA, Inc
EDR Inquiry:	7520488.3
Order Date:	12/14/2023
Certification #:	EAA8-4A99-9841
Copyright	2005

This Certified Sanborn Map combines the following sheets.
Outlined areas indicate map sheets within the collection.

0 Feet 150 300 600



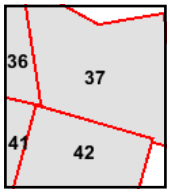

Volume 2, Sheet 36
Volume 6, Sheet 41
Volume 6, Sheet 42
Volume 2, Sheet 37

N

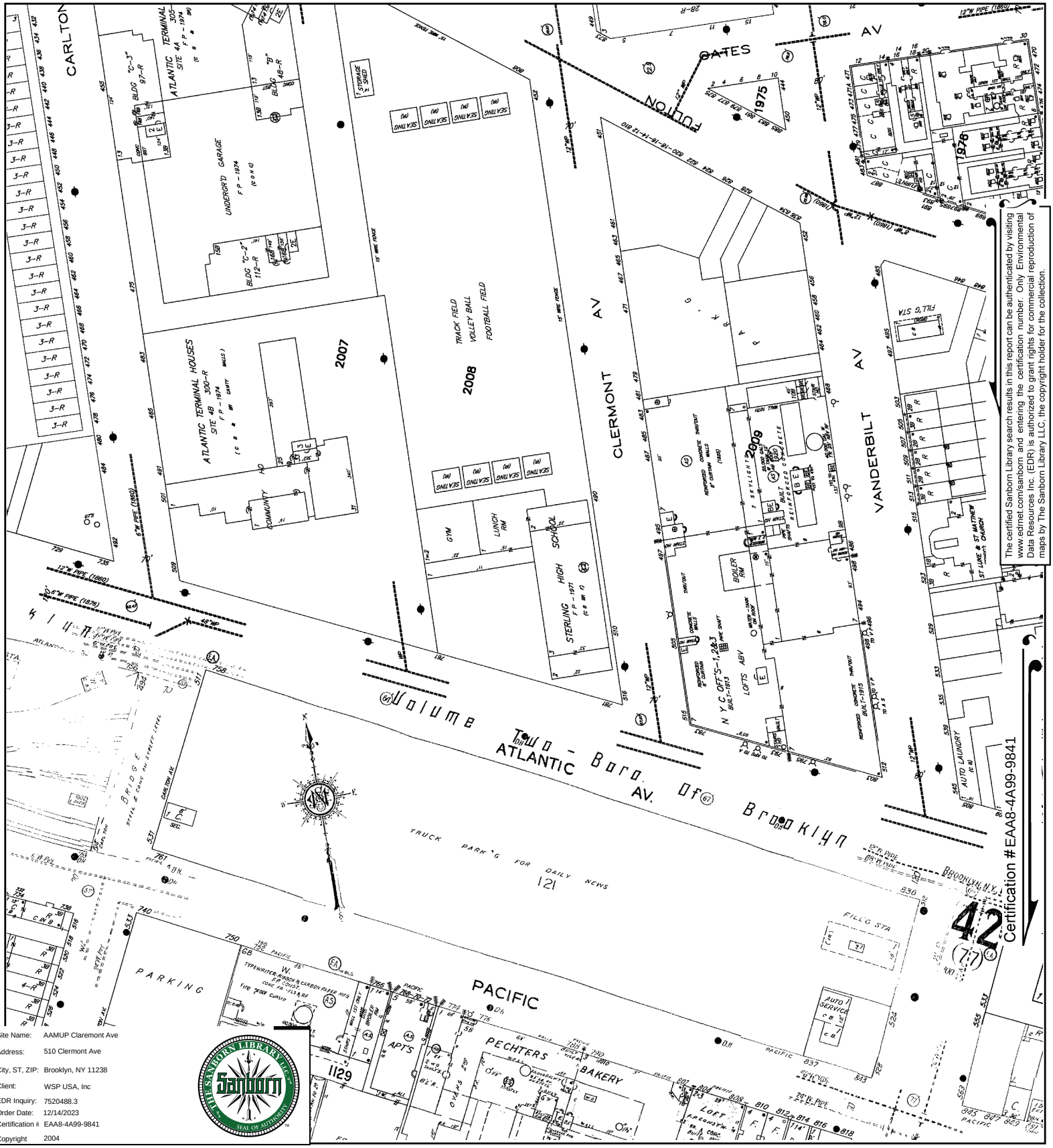

The certified Sanborn Library search results in this report can be authenticated by visiting www.edrnet.com/sanborn and entering the certification number. Only Environmental Data Resources Inc. (EDR) is authorized to grant rights for commercial reproduction of maps by The Sanborn Library LLC, the copyright holder for the collection.

Certification #EAA8-4A99-9841

Site Name:	AAMUP Claremont Ave
Address:	510 Clermont Ave
City, ST, ZIP:	Brooklyn, NY 11238
Client:	WSP USA, Inc
EDR Inquiry:	7520488.3
Order Date:	12/14/2023
Certification #	EAA8-4A99-9841
Copyright	2004

This Certified Sanborn Map combines the following sheets.
Outlined areas indicate map sheets within the collection.



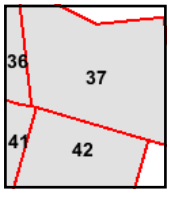

Volume 6, Sheet 42
Volume 2, Sheet 37
Volume 2, Sheet 36
Volume 6, Sheet 41

0 Feet 150 300 600

N

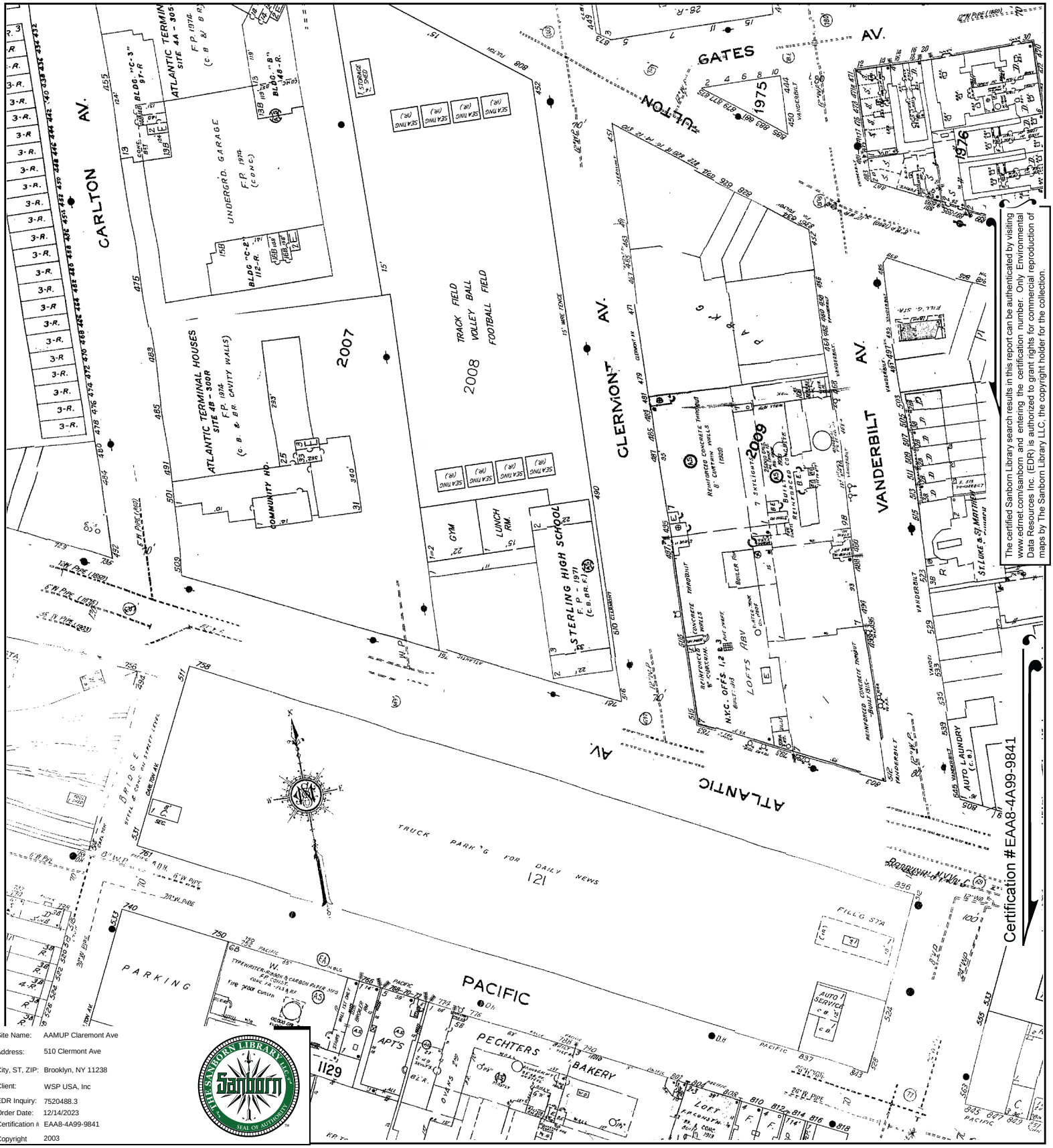

Certification #EAA8-4A99-9841

The certified Sanborn Library search results in this report can be authenticated by visiting www.edrnet.com/sanborn and entering the certification number. Only Environmental Data Resources Inc. (EDR) is authorized to grant rights for commercial reproduction of maps by The Sanborn Library LLC, the copyright holder for the collection.

Site Name:	AAMUP Claremont Ave
Address:	510 Clermont Ave
City, ST, ZIP:	Brooklyn, NY 11238
Client:	WSP USA, Inc
EDR Inquiry:	7520488.3
Order Date:	12/14/2023
Certification #	EAA8-4A99-9841
Copyright	2003

This Certified Sanborn Map combines the following sheets.
Outlined areas indicate map sheets within the collection.



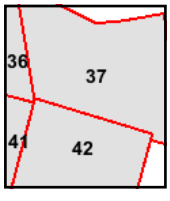

Volume 2, Sheet 36
Volume 6, Sheet 41
Volume 2, Sheet 37
Volume 6, Sheet 42

0 Feet 150 300 600

N

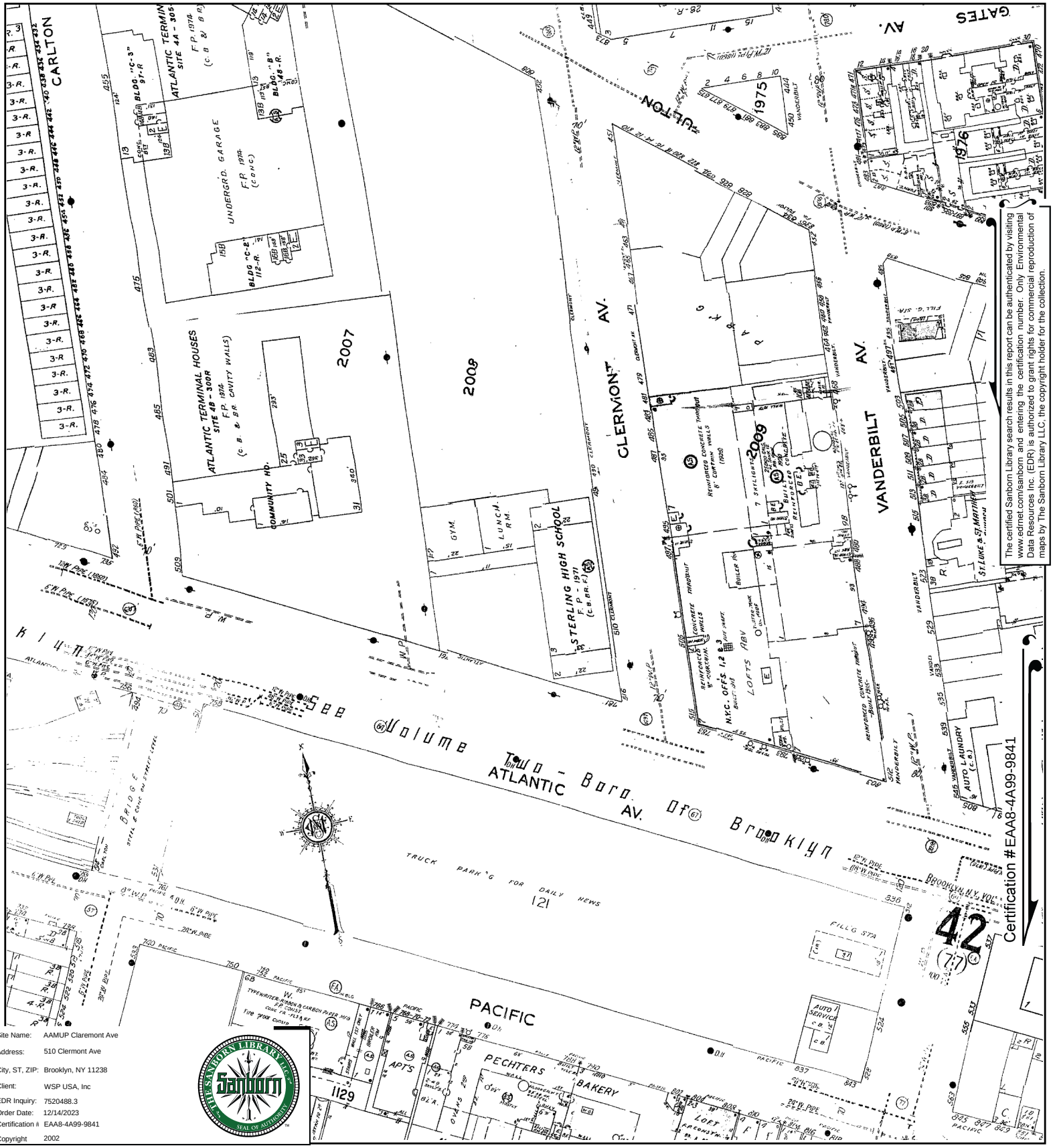

The certified Sanborn Library search results in this report can be authenticated by visiting www.edrnet.com/sanborn and entering the certification number. Only Environmental Data Resources Inc. (EDR) is authorized to grant rights for commercial reproduction of maps by The Sanborn Library LLC, the copyright holder for the collection.

Site Name:	AAMUP Claremont Ave
Address:	510 Clermont Ave
City, ST, ZIP:	Brooklyn, NY 11238
Client:	WSP USA, Inc
EDR Inquiry:	7520488.3
Order Date:	12/14/2023
Certification #	EAA8-4A99-9841
Copyright	2002

This Certified Sanborn Map combines the following sheets.
Outlined areas indicate map sheets within the collection.



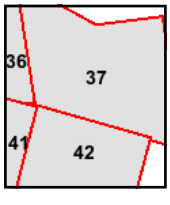

Volume 2, Sheet 37
Volume 6, Sheet 41
Volume 6, Sheet 42
Volume 2, Sheet 36

0 Feet 150 300 600

N

Certified Sanborn® Map

1926

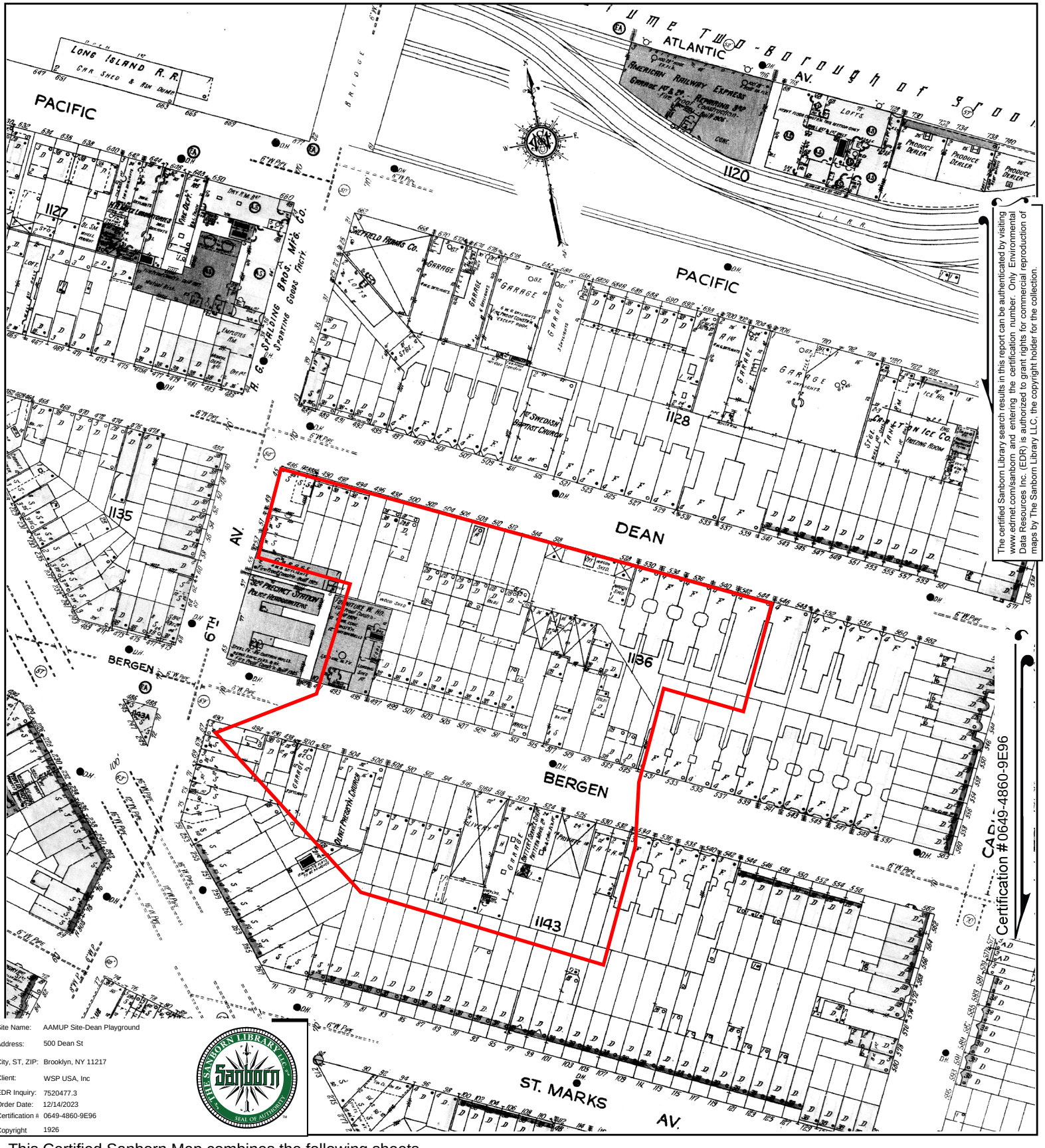
PACIFIC
LONG ISLAND R. R.
CAR SHED & ISH DUMP
ATLANTIC
AV.
1120
1127
1128
1135
1136
1143
DEAN
BERGEN
6TH
AV.
ST. MARKS
AV.
PACIFIC
H. G. SPALDING BROS. MFG. CO.
Sporting Goods Factory
SACKFIELD FRANKS CO.
GARAGE
GARAGE
GARAGE
GARAGE
1ST SWEDISH BAPTIST CHURCH
PACIFIC ICE CO.
FREEZING ROOM
AMERICAN RAILWAY EXPRESS
PRODUCE DEALER
PRODUCE DEALER
PRODUCE DEALER
LOFTS
LOFTS
LOFTS
78TH PRECINCT STATION
POLICE HEADQUARTERS
FURNITURE WH.
GARAGE
GARAGE
GARAGE
GARAGE

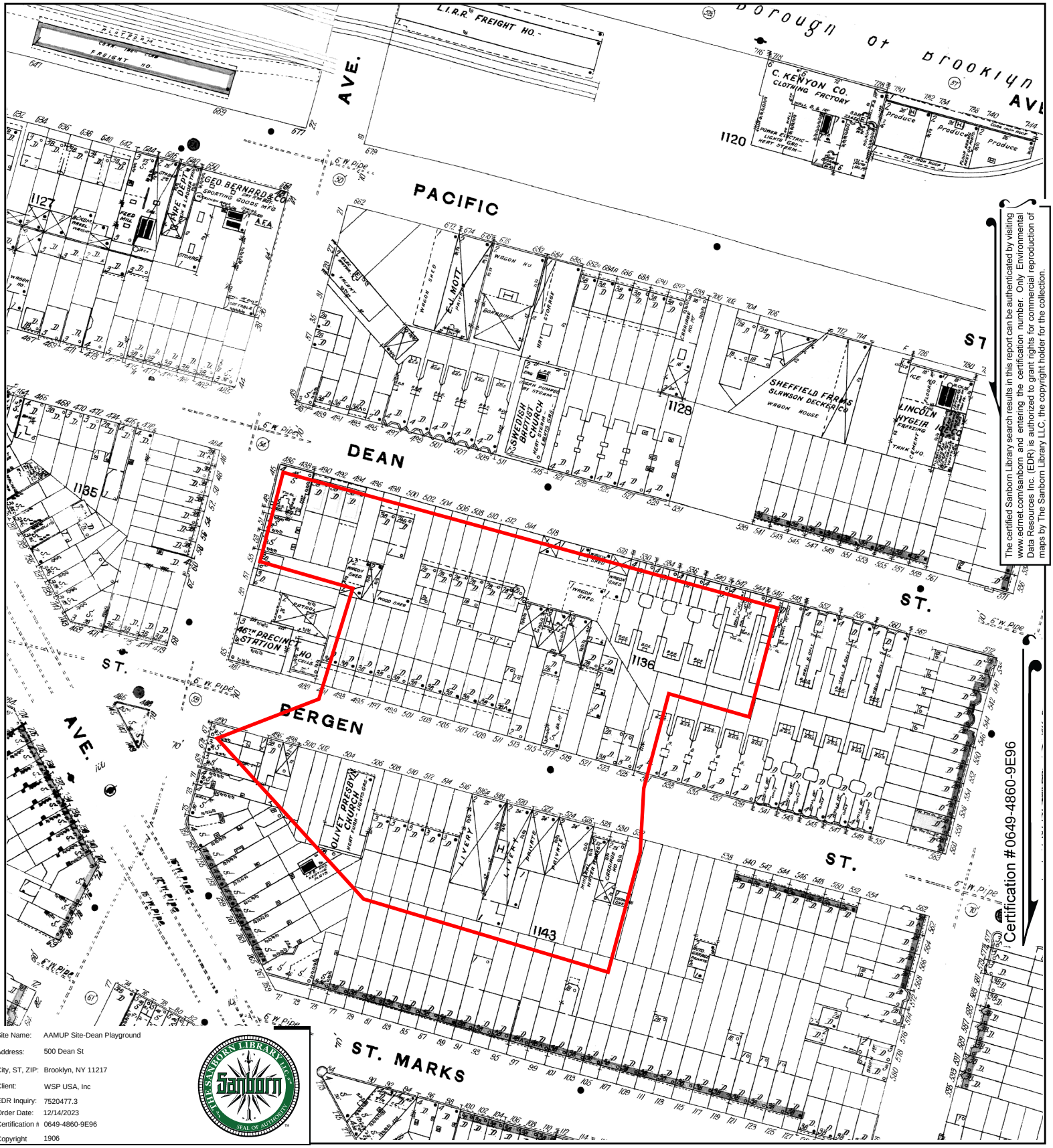

The certified Sanborn Library search results in this report can be authenticated by visiting www.edrnet.com/sanborn and entering the certification number. Only Environmental Data Resources Inc. (EDR) is authorized to grant rights for commercial reproduction of maps by The Sanborn Library LLC, the copyright holder for the collection.

Site Name:	AAMUP Site-Dean Playground
Address:	500 Dean St
City, ST, ZIP:	Brooklyn, NY 11217
Client:	WSP USA, Inc
EDR Inquiry:	7520477.3
Order Date:	12/14/2023
Certification #	0649-4860-9E96
Copyright	1906

This Certified Sanborn Map combines the following sheets.
Outlined areas indicate map sheets within the collection.

0 Feet 150 300 600



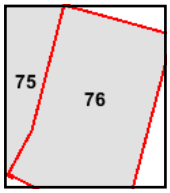

Volume 6, Sheet 76
Volume 6, Sheet 75

N

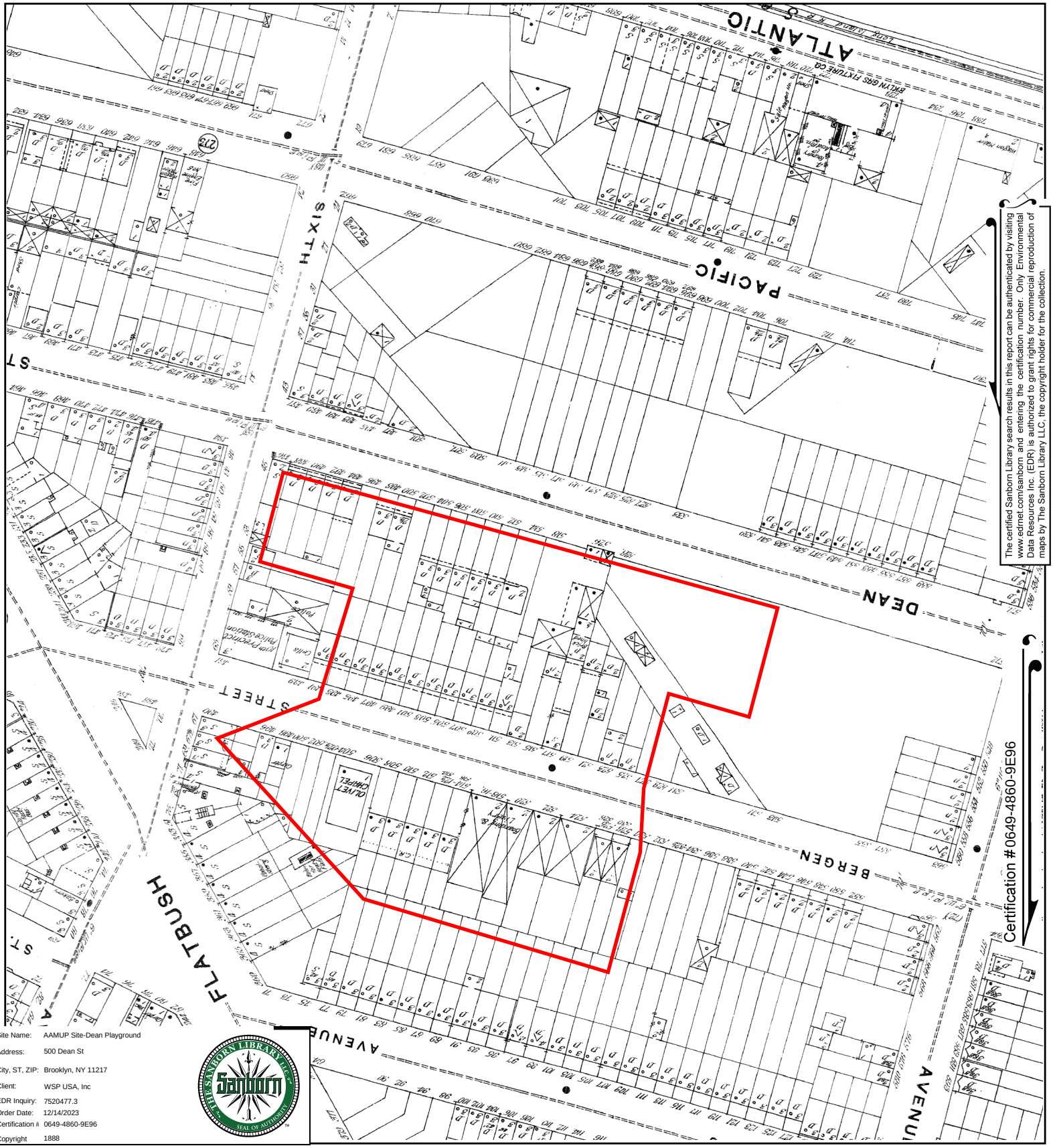

The certified Sanborn Library search results in this report can be authenticated by visiting www.edrnet.com/sanborn and entering the certification number. Only Environmental Data Resources Inc. (EDR) is authorized to grant rights for commercial reproduction of maps by The Sanborn Library LLC, the copyright holder for the collection.

Site Name:	AAMUP Site-Dean Playground
Address:	500 Dean St
City, ST, ZIP:	Brooklyn, NY 11217
Client:	WSP USA, Inc
EDR Inquiry:	7520477.3
Order Date:	12/14/2023
Certification #	0649-4860-9E96
Copyright	1888

This Certified Sanborn Map combines the following sheets.
Outlined areas indicate map sheets within the collection.

0 Feet 150 300 600



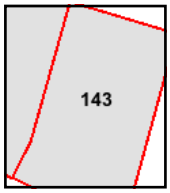

Volume 6, Sheet 143
Volume 6, Sheet 143

N

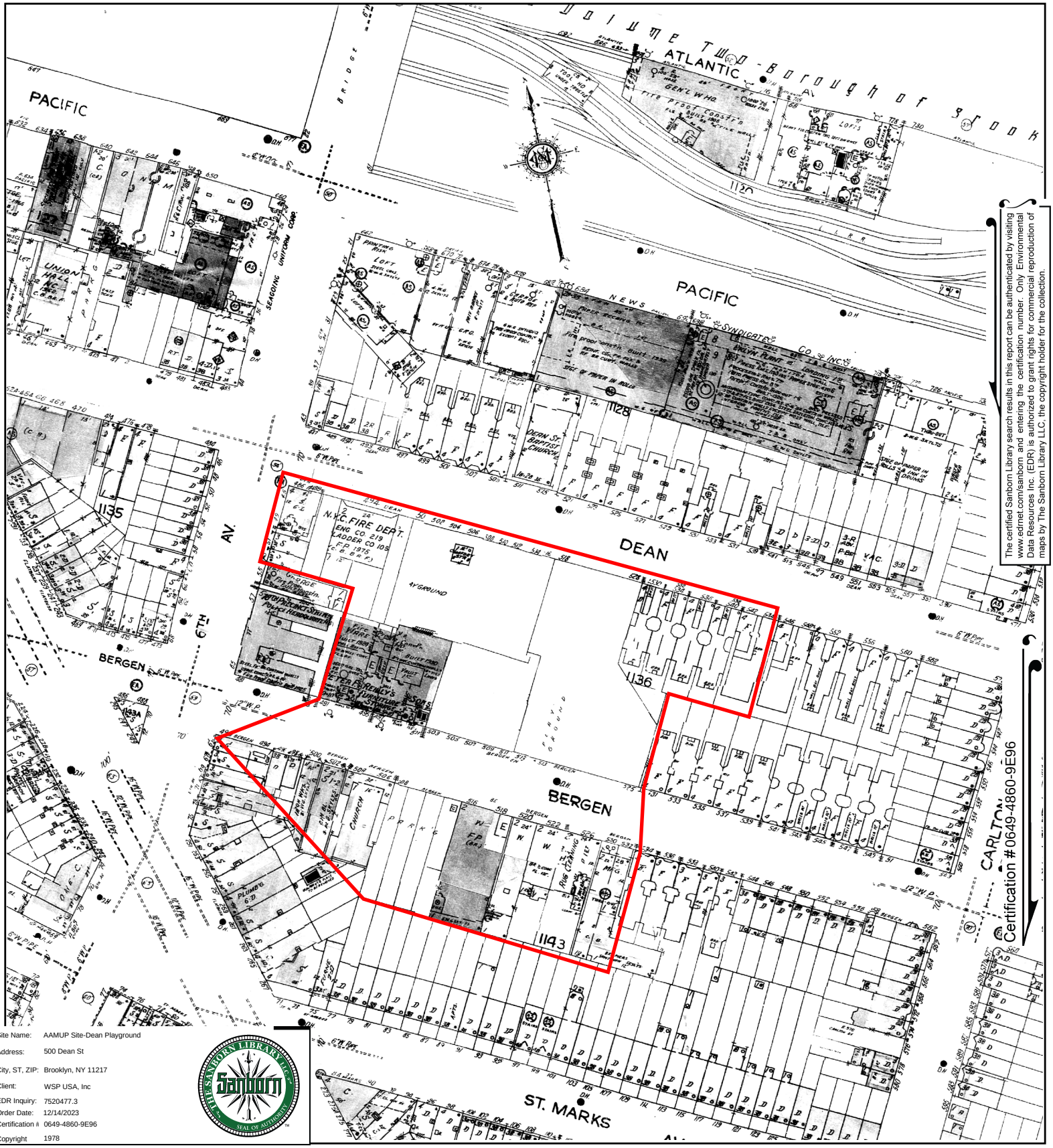

The certified Sanborn Library search results in this report can be authenticated by visiting www.edrnet.com/sanborn and entering the certification number. Only Environmental Data Resources Inc. (EDR) is authorized to grant rights for commercial reproduction of maps by The Sanborn Library LLC, the copyright holder for the collection.

Site Name:	AAMUP Site-Dean Playground
Address:	500 Dean St
City, ST, ZIP:	Brooklyn, NY 11217
Client:	WSP USA, Inc
EDR Inquiry:	7520477.3
Order Date:	12/14/2023
Certification #:	0649-4860-9E96
Copyright	1978

This Certified Sanborn Map combines the following sheets.
Outlined areas indicate map sheets within the collection.

0 Feet 150 300 600



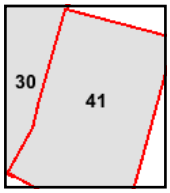

Volume 6, Sheet 30
Volume 6, Sheet 41

N

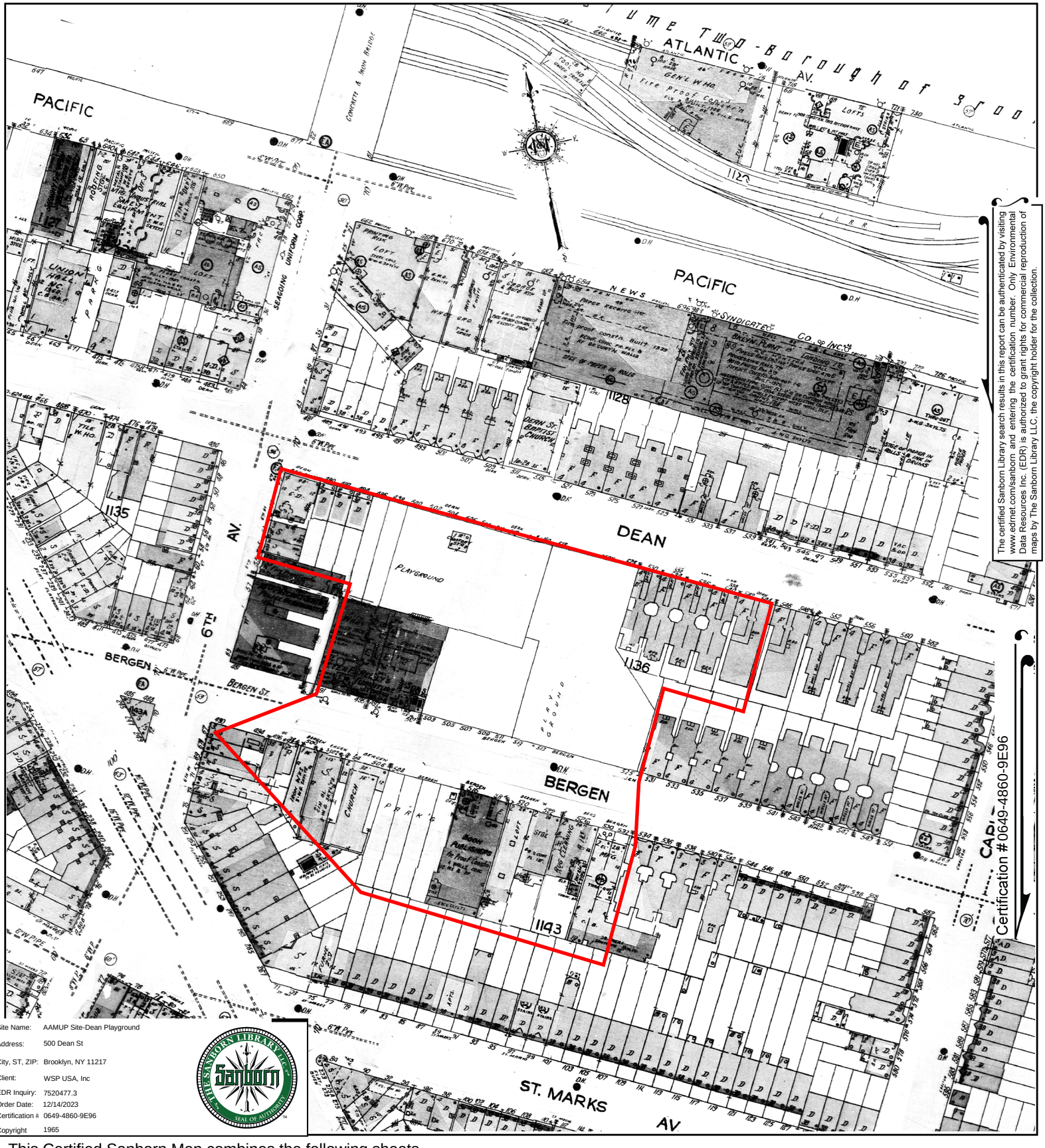

The certified Sanborn Library search results in this report can be authenticated by visiting www.edrnet.com/sanborn and entering the certification number. Only Environmental Data Resources Inc. (EDR) is authorized to grant rights for commercial reproduction of maps by The Sanborn Library LLC, the copyright holder for the collection.

Site Name:	AAMUP Site-Dean Playground
Address:	500 Dean St
City, ST, ZIP:	Brooklyn, NY 11217
Client:	WSP USA, Inc
EDR Inquiry:	7520477.3
Order Date:	12/14/2023
Certification #:	0649-4860-9E96
Copyright	1965

This Certified Sanborn Map combines the following sheets.
Outlined areas indicate map sheets within the collection.

0 Feet 150 300 600



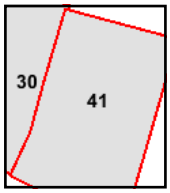

Volume 6, Sheet 30
Volume 6, Sheet 41

N

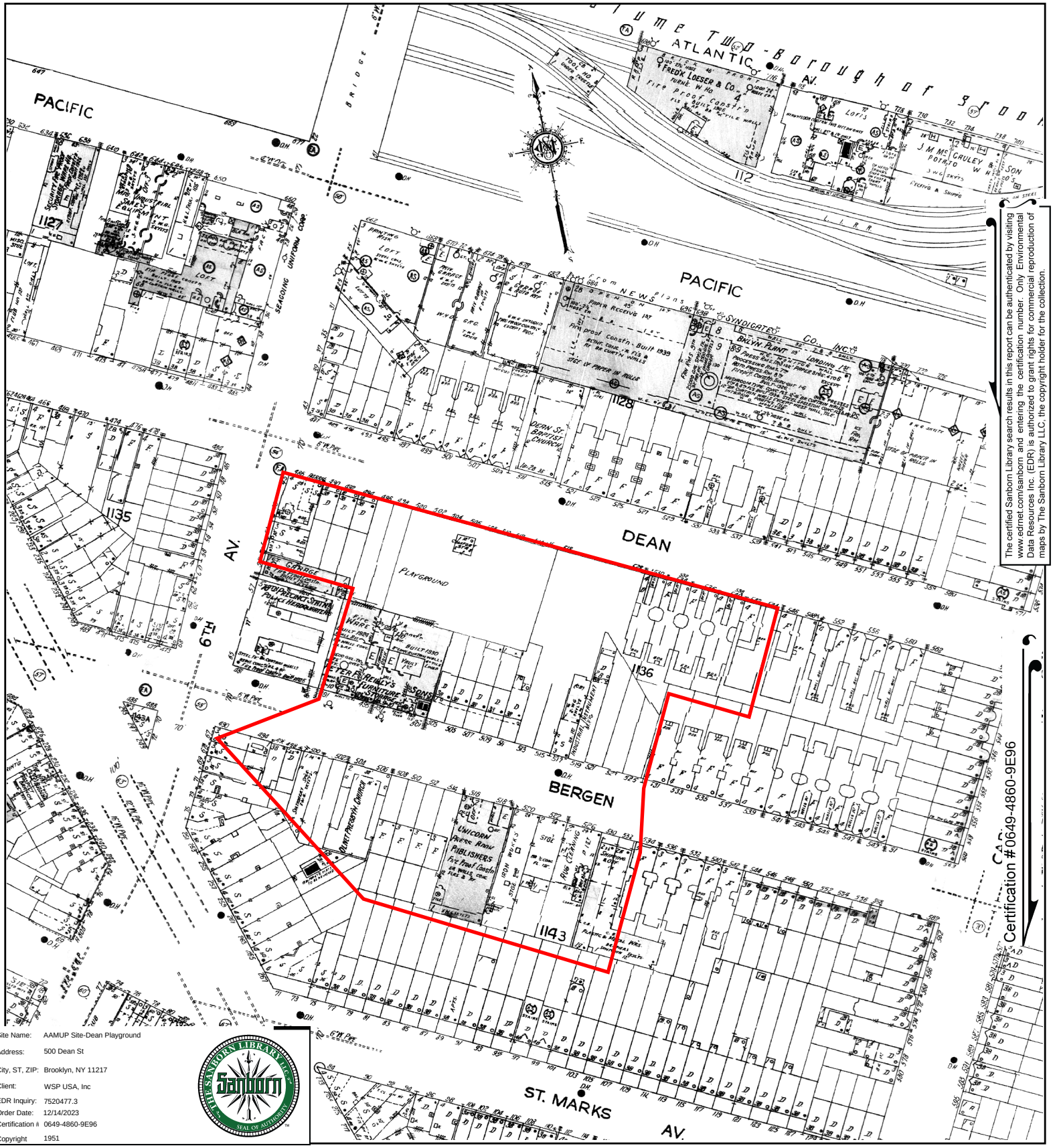

The certified Sanborn Library search results in this report can be authenticated by visiting www.edrnet.com/sanborn and entering the certification number. Only Environmental Data Resources Inc. (EDR) is authorized to grant rights for commercial reproduction of maps by The Sanborn Library LLC, the copyright holder for the collection.

Site Name:	AAMUP Site-Dean Playground
Address:	500 Dean St
City, ST, ZIP:	Brooklyn, NY 11217
Client:	WSP USA, Inc
EDR Inquiry:	7520477.3
Order Date:	12/14/2023
Certification #	0649-4860-9E96
Copyright	1951

This Certified Sanborn Map combines the following sheets.
Outlined areas indicate map sheets within the collection.

0 Feet 150 300 600



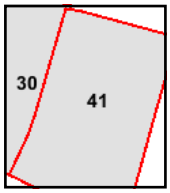

Volume 6, Sheet 41
Volume 6, Sheet 30

N

AAMUP Claremont Ave
510 Clermont Ave
Brooklyn, NY 11238

Inquiry Number: 7520488.2s
December 13, 2023

The EDR Radius Map™ Report with GeoCheck®

6 Armstrong Road, 4th floor
Shelton, CT 06484
Toll Free: 800.352.0050
www.edrnet.com

TABLE OF CONTENTS

SECTION	PAGE
Executive Summary	ES1
Overview Map	2
Detail Map	3
Map Findings Summary	4
Map Findings	9
Orphan Summary	1372
Government Records Searched/Data Currency Tracking	GR-1

GEOCHECK ADDENDUM

Physical Setting Source Addendum	A-1
Physical Setting Source Summary	A-2
Physical Setting Source Map	A-8
Physical Setting Source Map Findings	A-9
Physical Setting Source Records Searched	PSGR-1

Thank you for your business.
Please contact EDR at 1-800-352-0050
with any questions or comments.

Disclaimer - Copyright and Trademark Notice

This Report contains certain information obtained from a variety of public and other sources reasonably available to Environmental Data Resources, LLC. It cannot be concluded from this Report that coverage information for the target and surrounding properties does not exist from other sources. This Report is provided on an "AS IS", "AS AVAILABLE" basis. **NO WARRANTY EXPRESS OR IMPLIED IS MADE WHATSOEVER IN CONNECTION WITH THIS REPORT. ENVIRONMENTAL DATA RESOURCES, LLC AND ITS SUBSIDIARIES, AFFILIATES AND THIRD PARTY SUPPLIERS DISCLAIM ALL WARRANTIES, OF ANY KIND OR NATURE, EXPRESS OR IMPLIED, ARISING OUT OF OR RELATED TO THIS REPORT OR ANY OF THE DATA AND INFORMATION PROVIDED IN THIS REPORT, INCLUDING WITHOUT LIMITATION, ANY WARRANTIES REGARDING ACCURACY, QUALITY, CORRECTNESS, COMPLETENESS, COMPREHENSIVENESS, SUITABILITY, MERCHANTABILITY, FITNESS FOR A PARTICULAR PURPOSE, TITLE, NON-INFRINGEMENT, MISAPPROPRIATION, OR OTHERWISE. ALL RISK IS ASSUMED BY THE USER. IN NO EVENT SHALL ENVIRONMENTAL DATA RESOURCES, LLC OR ITS SUBSIDIARIES, AFFILIATES OR THIRD PARTY SUPPLIERS BE LIABLE TO ANYONE FOR ANY DIRECT, INCIDENTAL, INDIRECT, SPECIAL, CONSEQUENTIAL OR OTHER DAMAGES OF ANY TYPE OR KIND (INCLUDING BUT NOT LIMITED TO LOSS OF PROFITS, LOSS OF USE, OR LOSS OF DATA) INFORMATION PROVIDED IN THIS REPORT.** Any analyses, estimates, ratings, environmental risk levels, or risk codes provided in this Report are provided for illustrative purposes only, and are not intended to provide, nor should they be interpreted as providing any facts regarding, or prediction or forecast of, any environmental risk for any property. Only an assessment performed by a qualified environmental professional can provide findings, opinions or conclusions regarding the environmental risk or conditions in, on or at any property.

Copyright 2023 by Environmental Data Resources, LLC. All rights reserved. Reproduction in any media or format, in whole or in part, of any report or map of Environmental Data Resources, LLC, or its affiliates, is prohibited without prior written permission.

EDR and its logos (including Sanborn and Sanborn Map) are trademarks of Environmental Data Resources, LLC or its affiliates. All other trademarks used herein are the property of their respective owners.

EXECUTIVE SUMMARY

A search of available environmental records was conducted by Environmental Data Resources, Inc (EDR). The report was designed to assist parties seeking to meet the search requirements of EPA's Standards and Practices for All Appropriate Inquiries (40 CFR Part 312), the ASTM Standard Practice for Environmental Site Assessments (E1527 - 21), the ASTM Standard Practice for Environmental Site Assessments for Forestland or Rural Property (E2247 - 16), the ASTM Standard Practice for Limited Environmental Due Diligence: Transaction Screen Process (E1528 - 22) or custom requirements developed for the evaluation of environmental risk associated with a parcel of real estate.

TARGET PROPERTY INFORMATION

ADDRESS

510 CLERMONT AVE
BROOKLYN, NY 11238

COORDINATES

Latitude (North):	40.6825680 - 40° 40' 57.24''
Longitude (West):	73.9692320 - 73° 58' 9.23''
Universal Tranverse Mercator:	Zone 18
UTM X (Meters):	587106.8
UTM Y (Meters):	4503819.5
Elevation:	69 ft. above sea level

USGS TOPOGRAPHIC MAP ASSOCIATED WITH TARGET PROPERTY

Target Property Map:	14115940 BROOKLYN, NY
Version Date:	2019

AERIAL PHOTOGRAPHY IN THIS REPORT

Portions of Photo from:	20190830
Source:	USDA

MAPPED SITES SUMMARY

Target Property Address:
510 CLERMONT AVE
BROOKLYN, NY 11238

Click on Map ID to see full detail.

MAP ID	SITE NAME	ADDRESS	DATABASE ACRONYMS	RELATIVE ELEVATION	DIST (ft. & mi.) DIRECTION
A1	NYC DEPT OF ED - PUB	510 CLERMONT AVE	FINDS, ECHO		TP
A2	NYC DEPT OF ED - PUB	510 CLERMONT AVE	RCRA-SQG, NY MANIFEST, NJ MANIFEST		TP
A3	PUBLIC SCHOOL 753 (O	510 CLERMONT AVENUE	NY AST		TP
Reg	GOWANUS CANAL	BUTLER ST (BETWEEN B	NPL, SEMS, US ENG CONTROLS, US INST CONTROLS, ROD,	Same	4849, 0.918, West
4	ATLANTIC AVE AT CARL	ATLANTIC AVE AT CARL	NY LTANKS	Lower	140, 0.027, South
5	LOT 1,TAXBLOCK 2009	487 CLERMONT AVENUE	NY E DESIGNATION	Higher	203, 0.038, East
B6	DRUM RUN	CLERMONT AND ATLANTI	NY Spills	Higher	260, 0.049, SE
B7	ATLANTIC AV	GLERMONT AV	NY Spills	Higher	260, 0.049, SE
B8	ATLANTIC AVE	AND CLAIRMONT AVE	NY Spills	Higher	260, 0.049, SE
C9	VAULT VS6006	ATLANTIC AVE/CARLTON	NY Spills	Lower	367, 0.070, WSW
C10	MANHOLE 2744	ATLANTIC AVE/CARLTON	NY Spills	Lower	367, 0.070, WSW
C11	ATLANTIC TERMINAL -N	483 CARLTON AVE	NY LTANKS	Lower	374, 0.071, WSW
C12	ATLANTIC TERMINAL (W	483 CARLTON AVENUE	NY UST, NY AST	Lower	374, 0.071, WSW
C13	ATLANTIC TERMINAL HO	483 CARLTON AVE	NY Spills	Lower	374, 0.071, WSW
C14	NYCDOT BRIDGE BIN 22	CARLTON AVE	RCRA-LQG, NY MANIFEST, NJ MANIFEST	Lower	394, 0.075, WSW
C15	ATLANTIC MERIT	ATLANTIC & CARLTON A	NY LTANKS	Lower	401, 0.076, WSW
C16	487 CARLTON AVE	487 CARLTON AVE	NY Spills	Lower	420, 0.080, WSW
D17	511 VANDERBILT AV	511 VANDERBILT AVE	NY Spills	Higher	479, 0.091, ENE
D18	LOT 18,TAXBLOCK 2010	507 VANDERBILT AVENU	NY E DESIGNATION	Higher	485, 0.092, ENE
E19	NYC HPD ATURA SITE	735 ATLANTIC AVE	NY Spills	Lower	487, 0.092, West
F20	CON EDISON - MANHOLE	525 VANDERBILT AVE	NY MANIFEST	Higher	487, 0.092, East
F21	CON EDISON - MANHOLE	525 VANDERBILT AVE	RCRA-LQG	Higher	487, 0.092, East
D22	LOT 19,TAXBLOCK 2010	505 VANDERBILT AVENU	NY E DESIGNATION	Higher	489, 0.093, ENE
D23	LOT 20,TAXBLOCK 2010	503 VANDERBILT AVENU	NY Spills, NY E DESIGNATION	Higher	494, 0.094, ENE
F24	CON EDISON - MANHOLE	533 VANDERBILT AVE	NY MANIFEST	Higher	504, 0.095, East
F25	CON EDISON - MANHOLE	533 VANDERBILT AVE	RCRA-LQG	Higher	504, 0.095, East
E26	BILLY KAY SERVICE ST	733 ATLANTIC AVE	EDR Hist Auto	Lower	506, 0.096, West
G27	MARTINEZ SERVICE STA	514-16 VANDERBILT AV	RCRA-SQG, NY Spills, FINDS, ECHO, NY MANIFEST	Higher	507, 0.096, ESE
G28	DAHLIA GAS	514 VANDERBILT AVENU	EDR Hist Auto	Higher	507, 0.096, ESE
H29	LOT 26,TAXBLOCK 2009	810 FULTON STREET	NY RES DECL	Higher	523, 0.099, NNE
H30	RXR 810 FULTON STREE	810 FULTON ST	RCRA-LQG, FINDS, ECHO	Higher	523, 0.099, NNE
H31	LOT 26,TAXBLOCK 2009	810 FULTON STREET	NY Spills, NY E DESIGNATION, NY MANIFEST, NY NYC...	Higher	523, 0.099, NNE
H32	810 FULTON STREET	810 FULTON STREET	NY UST	Higher	523, 0.099, NNE
I33	CON EDISON - SERVICE	499 CARLTON AVE	NY MANIFEST	Lower	532, 0.101, SW
J34	CON EDISON MANHOLE 2	485 VANDERBILT AVE &	RCRA NonGen / NLR, NY MANIFEST	Higher	532, 0.101, NE
J35	CON EDISON MANHOLE 2	485 VANDERBILT AVE	RCRA NonGen / NLR	Higher	532, 0.101, NE
G36	805-825 ATLANTIC AVE	539 VANDERBILT AVENU	NY ENG CONTROLS, NY INST CONTROL, NY BROWNFIELDS,	Higher	532, 0.101, ESE
G37	545 VANDERBILT AVENU	545 VANDERBILT AVENU	NY UST	Higher	543, 0.103, ESE
38	VAULT 2631	750 PACIFIC ST	NY Spills	Lower	543, 0.103, SSW

MAPPED SITES SUMMARY

Target Property Address:
510 CLERMONT AVE
BROOKLYN, NY 11238

Click on Map ID to see full detail.

MAP ID	SITE NAME	ADDRESS	DATABASE ACRONYMS	RELATIVE ELEVATION	DIST (ft. & mi.) DIRECTION
E39	ABANDONED GAS STATIO	729-735 ATLANTIC AVE	NY UST	Lower	545, 0.103, West
J40	CONSOLIDATED EDISON	FULTON & VANDERBILT	NY MANIFEST	Higher	546, 0.103, NE
J41	CON EDISON - MANHOLE	VANDERBILT AVE AND F	RCRA NonGen / NLR, NY MANIFEST	Higher	546, 0.103, NE
J42	CON EDISON MANHOLE 2	VANDERBILT AVE & FUL	RCRA NonGen / NLR, NY MANIFEST	Higher	546, 0.103, NE
K43	FORMER BP SERVICE ST	516 VANDERBILT AVENU	NY UST	Higher	548, 0.104, SE
J44	NYC PKS & REC - GATE	FULTON ST & VANDERBI	RCRA NonGen / NLR	Higher	550, 0.104, NE
J45	SPILL NUMBER 0205427	VANDERBILT AV/FULTON	NY Spills	Higher	550, 0.104, NE
J46	MH 19778	FULTON ST/VANDERBUIL	NY Spills	Higher	550, 0.104, NE
H47	MANHOLE #02887	GATES AV & FULTON ST	NY Spills	Higher	551, 0.104, NNE
J48	840 FULTON STREET	840 FULTON STREET	NY UST	Higher	552, 0.105, NE
J49	840 FULTON LLC - C/O	840 FULTON ST	NY Spills, NY E DESIGNATION, NY MANIFEST, NY NYC...	Higher	552, 0.105, NE
J50	840 FULTON STREET	840 FULTON STREET	NY VCP	Higher	552, 0.105, NE
J51	840 FULTON LLC-CO DA	840 FULTON ST	NJ MANIFEST	Higher	552, 0.105, NE
J52	840 FULTON LLC-CO DA	840 FULTON ST	RCRA-LQG	Higher	552, 0.105, NE
J53	FULTON AUTO REPAIR I	840 FULTON STREET	NY AST	Higher	552, 0.105, NE
H54	MANHOLE 2887	FULTON ST/ GATES AVE	NY Spills	Higher	552, 0.105, NNE
H55	MANHOLE #2887	GATES AVE AT FULTON	NY Spills	Higher	552, 0.105, NNE
H56	216594; GATES AVE AN	GATES AVE AND FULTON	NY Spills	Higher	552, 0.105, NNE
L57	WARD BREAD BUILDING	800 PACIFIC ST	RCRA-LQG, NY MANIFEST	Higher	555, 0.105, South
L58	THE TIME RECORD STOR	800 PACIFIC STREET	NY UST, NY AST	Higher	555, 0.105, South
I59	LIRR VAN DAM YARD	PACIFIC ST/CARLTON A	NY Spills	Lower	567, 0.107, SW
I60	CON EDISON - MANHOLE	PACIFIC ST & CARLTON	NJ MANIFEST	Lower	569, 0.108, SW
I61	CON EDISON	PACIFIC ST & CARLTON	RCRA NonGen / NLR, FINDS, ECHO	Lower	569, 0.108, SW
I62	CON EDISON - MANHOLE	PACIFIC ST & CARLTON	NJ MANIFEST	Lower	569, 0.108, SW
I63	CON EDISON	PACIFIC ST & CARLTON	NY MANIFEST	Lower	569, 0.108, SW
I64	CON EDISON - MANHOLE	PACIFIC ST & CARLTON	RCRA-LQG	Lower	569, 0.108, SW
I65	CON EDISON - MANHOLE	PACIFIC ST & CARLTON	RCRA-LQG	Lower	569, 0.108, SW
I66	CON EDISON	PACIFIC ST & CARLTON	NY MANIFEST	Lower	569, 0.108, SW
I67	CON EDISON	PACIFIC ST & CARLTON	NJ MANIFEST	Lower	569, 0.108, SW
I68	CON EDISON	PACIFIC ST & CARLTON	NJ MANIFEST	Lower	569, 0.108, SW
I69	CON EDISON	PACIFIC ST & CARLTON	RCRA NonGen / NLR	Lower	569, 0.108, SW
M70	CON EDISON SERVICE B	798 FULTON ST	RCRA NonGen / NLR, FINDS, ECHO, NY MANIFEST	Higher	569, 0.108, North
71	CONSOLIDATED EDISON	470 CARLTON AVE	PA MANIFEST	Lower	569, 0.108, WNW
K72	840 ATLANTIC AVENUE	ATLANTIC AVENUE	NY UST	Higher	573, 0.109, SE
G73	CON EDISON SERVICE B	805 ATLANTIC AVE OPP	RCRA NonGen / NLR, FINDS, ECHO, NY MANIFEST	Higher	574, 0.109, ESE
G74	539 VANDERBILT PARTN	805 ATLANTIC AVE	RCRA NonGen / NLR	Higher	574, 0.109, ESE
G75	CONSOLIDATED EDISON	VANDERBILT AVE & ATL	NY MANIFEST	Higher	575, 0.109, SE
E76	HESS #32503	740 ATLANTIC AVE	NY Spills	Lower	580, 0.110, West
E77	MERIT ATLANTIC	740 ATLANTIC AVE	NY UST, NY AST, RCRA NonGen / NLR, US AIRS, FINDS,...	Lower	580, 0.110, West

MAPPED SITES SUMMARY

Target Property Address:
510 CLERMONT AVE
BROOKLYN, NY 11238

Click on Map ID to see full detail.

MAP ID	SITE NAME	ADDRESS	DATABASE ACRONYMS	RELATIVE ELEVATION	DIST (ft. & mi.) DIRECTION
E78	ATLANTIC GAS STATION	740 ATLANTIC AVE	EDR Hist Auto	Lower	580, 0.110, West
M79	NYCTA - CLERMONT AVE	FULTON ST & CLERMONT	RCRA NonGen / NLR	Higher	582, 0.110, North
J80	C L R AUTO SERVICE	846 FULTON ST	EDR Hist Auto	Higher	592, 0.112, ENE
J81	COASTAL GAS STATION	846 FULTON STREET	NY Spills	Higher	592, 0.112, ENE
J82	CONSTRUCTION SITE/ F	846 FULTON ST	NY Spills	Higher	592, 0.112, ENE
G83	840-856 ATLANTIC AVE	840 ATLANTIC AVENUE	NY VCP	Higher	609, 0.115, SE
G84	ABNER AUTO SERVICE I	840 ATLANTIC AVE	EDR Hist Auto	Higher	609, 0.115, SE
G85	CON EDISON	840 ATLANTIC AVE	NY Spills, NY MANIFEST, NY NYC OER	Higher	609, 0.115, SE
G86	MCDONALD'S	840 ATLANTIC AVE	NY UST	Higher	609, 0.115, SE
G87	CON EDISON SERVICE B	840 ATLANTIC AVE	RCRA NonGen / NLR	Higher	609, 0.115, SE
G88	SUNOCO SERVICE STATI	840 ATLANTIC AVE	RCRA NonGen / NLR, FINDS, ECHO	Higher	609, 0.115, SE
I89	PACIFIC PARK B14	535 CARLTON AVE	NJ MANIFEST	Lower	612, 0.116, SW
I90	PACIFIC PARK B14	535 CARLTON AVE	RCRA-LQG, NY MANIFEST	Lower	612, 0.116, SW
G91	CON EDISON SERVICE B	807 ATLANTIC AVE	RCRA NonGen / NLR, NY MANIFEST	Higher	617, 0.117, ESE
K92	FACILITY NOT IN OPER	524 VANDERBILT AVENU	NY UST	Higher	631, 0.120, SE
K93	BBP GARAGE CO	524 VANDERBILT AV	EDR Hist Auto	Higher	631, 0.120, SE
K94	CITY GAS	524 VANDERBUILT AVE	RCRA NonGen / NLR, US AIRS	Higher	631, 0.120, SE
K95	ATLANTIC YARDS	524 VANDERBILT AVE	NY Spills	Higher	631, 0.120, SE
N96	GALE MME E CLEANERS	856 FULTON ST	EDR Hist Cleaner	Higher	645, 0.122, ENE
N97	M M C GALE FRENCH CL	856 FULTON ST	RCRA NonGen / NLR, NY DRYCLEANERS, NY MANIFEST	Higher	645, 0.122, ENE
O98	CON EDISON - VAULT 3	470 VANDERBILT AVE	RCRA-LQG	Higher	648, 0.123, NNE
O99	VANDERBILT	470 VANDERBILT AVENU	NY UST, NY AST	Higher	648, 0.123, NNE
O100	CON EDISON - VAULT 3	470 VANDERBILT AVE	NY MANIFEST	Higher	648, 0.123, NNE
O101	ATLANTIC TELECOM CEN	470 VANDERBILT AVE	NY Spills	Higher	648, 0.123, NNE
O102	REGGEV CONSTRUCTION	470 VANDERBILT AVE	RCRA NonGen / NLR, NY MANIFEST	Higher	648, 0.123, NNE
P103	CON EDISON	OPP 532 CLINTON AVE	NY MANIFEST	Higher	658, 0.125, East
O104	BUBBLEWORKS DRY CLEA	7 GATES AVE APT 7H	EDR Hist Cleaner	Higher	658, 0.125, NNE
Q105	809-825 ATLANTIC AVE	809-825 ATLANTIC AVE	RCRA NonGen / NLR	Higher	658, 0.125, ESE
Q106	809-825 ATLANTIC AVE	809-825 ATLANTIC AVE	NY MANIFEST	Higher	658, 0.125, ESE
Q107	LOT 59,TAXBLOCK 2010	809 ATLANTIC AVENUE	NY E DESIGNATION	Higher	658, 0.125, ESE
N108	900 FULTON ST/BROOKL	900 FULTON STREET	NY LTANKS, NY Spills	Higher	660, 0.125, ENE
O109	CON EDISON - TRANSFO	468 VANDERBILT AVE	RCRA-LQG	Higher	664, 0.126, NNE
O110	CON EDISON	468 VANDERBILT AVE	NY MANIFEST	Higher	664, 0.126, NNE
O111	CON EDISON	11 GATES AVE	NY MANIFEST	Higher	666, 0.126, NNE
O112	CON EDISON MANHOLE:	11 GATES AVE	RCRA NonGen / NLR, FINDS	Higher	666, 0.126, NNE
M113	CON EDISON MANHOLE:	443 CLERMONT AVE	RCRA NonGen / NLR	Higher	673, 0.127, North
M114	CON EDISON	443 CLERMONT AVE	NY MANIFEST	Higher	673, 0.127, North
O115	CONSOLIDATED EDISON	GATES & VANDERBILT A	NY MANIFEST	Higher	679, 0.129, NNE
R116	NYCDEP	585 DEAN ST	NY MANIFEST	Lower	689, 0.130, SSW

MAPPED SITES SUMMARY

Target Property Address:
510 CLERMONT AVE
BROOKLYN, NY 11238

Click on Map ID to see full detail.

MAP ID	SITE NAME	ADDRESS	DATABASE ACRONYMS	RELATIVE ELEVATION	DIST (ft. & mi.) DIRECTION
117	SECOND ATLANTIC TERM	475 CARLTON AVENUE	NY AST	Higher	691, 0.131, NW
R118	595 DEAN STREET	595 DEAN STREET	NY UST	Higher	696, 0.132, SSW
S119	AYDC INTERIM DEVELOP	754 PACIFIC ST	RCRA NonGen / NLR, NY MANIFEST	Lower	703, 0.133, WSW
S120	754 PACIFIC STREET	754 PACIFIC STREET	NY AST	Lower	703, 0.133, WSW
T121	VACANT LOT	713-719 ATLANTIC AVE	NY UST	Lower	705, 0.134, West
T122	NYC DEPT HOUSING PRE	713-735 ATLANTIC AVE	RCRA NonGen / NLR, FINDS, ECHO, NY MANIFEST	Lower	705, 0.134, West
S123	CON EDISON - SERVICE	752 PACIFIC ST	RCRA-LQG, FINDS, ECHO, NY MANIFEST	Lower	709, 0.134, WSW
R124	ATLANTIC YARDS SURFA	583 DEAN ST	NJ MANIFEST	Lower	709, 0.134, SSW
R125	ATLANTIC YARDS SURFA	583 DEAN ST	RCRA NonGen / NLR, NY MANIFEST	Lower	709, 0.134, SSW
P126	550 CLINTON AVENUE	550 CLINTON AVENUE	NY UST	Higher	712, 0.135, ESE
U127	CON EDISON	848 ATLANTIC AVE	NY MANIFEST	Higher	716, 0.136, ESE
U128	CON EDISON SERVICE B	848 ATLANTIC AVE	RCRA NonGen / NLR, FINDS, ECHO, NY MANIFEST	Higher	716, 0.136, ESE
V129	CON EDISON	PACIFIC ST & VANDERB	NJ MANIFEST	Higher	724, 0.137, SE
V130	CON EDISON MANHOLE:	VANDERBILT AVE & PAC	NJ MANIFEST	Higher	724, 0.137, SE
V131	CON EDISON - MANHOLE	PACIFIC ST & VANDERB	RCRA-LQG	Higher	724, 0.137, SE
V132	CON EDISON	VANDERBILT AVE & PAC	NJ MANIFEST	Higher	724, 0.137, SE
V133	CON EDISON - TRANSFO	VANDERBILT AVE & PAC	RCRA-LQG	Higher	724, 0.137, SE
V134	CON EDISON	VANDERBILT AVE & PAC	RCRA NonGen / NLR	Higher	724, 0.137, SE
V135	CON EDISON	PACIFIC ST & VANDERB	RCRA NonGen / NLR	Higher	724, 0.137, SE
V136	CON EDISON	PACIFIC ST & VANDERB	RCRA NonGen / NLR	Higher	724, 0.137, SE
V137	CON EDISON - MANHOLE	PACIFIC ST & VANDERB	NJ MANIFEST	Higher	724, 0.137, SE
V138	CON EDISON MANHOLE:	VANDERBILT AVE & PAC	RCRA NonGen / NLR, NY MANIFEST	Higher	724, 0.137, SE
V139	CON EDISON	PACIFIC ST & VANDERB	NY MANIFEST	Higher	724, 0.137, SE
N140	CON EDISON	FULTON ST & CLINTON	RCRA NonGen / NLR, FINDS, ECHO	Higher	730, 0.138, ENE
N141	CON EDISON	FULTON ST & CLINTON	NY MANIFEST	Higher	730, 0.138, ENE
142	CON EDISON	OPP 446 CARLTON AV	NY MANIFEST	Higher	730, 0.138, NW
143	CONTINENTAL LATEX CO	645 DEAN ST	RCRA NonGen / NLR, FINDS, ECHO	Higher	736, 0.139, South
R144	1121 LLC		PFAS ECHO	Higher	746, 0.141, SSW
145	515 CLINTON, LLC	515 CLINTON AVENUE	NY AST	Higher	758, 0.144, East
Q146	SUPERIOR ASSOCIATES	825 ATLANTIC AVENUE	NY UST	Higher	760, 0.144, ESE
W147	525 CLINTON AVENUE	525 CLINTON AVENUE	NY UST, NY AST	Higher	770, 0.146, East
X148	ROYAL CASTLE	476 CLINTON AVE	NY AST	Higher	776, 0.147, NE
Y149	550 VANDERBILT AVE (	540 VANDERBILT AVENU	NY NYC OER	Higher	777, 0.147, SSE
T150	THE VILLAGE @ ATLANT	CUMBERLAND AVENUE &	NY UST	Lower	782, 0.148, West
Z151	CON EDISON	770 FULTON ST	NY MANIFEST	Higher	798, 0.151, NNW
W152	APARTMENT BUILDING	537 CLINTON AVE	NY AST, NY Spills	Higher	798, 0.151, East
Y153	ATLAS AUTO SERVICE L	542-544 VANDERBILT A	NY AST	Higher	803, 0.152, SSE
Z154	CONSOLIDATED EDISON	ADELPHI & FULTON	NY MANIFEST	Higher	804, 0.152, NNW
Z155	CON EDISON MANHOLE 6	FULTON ST & ADELPHI	RCRA NonGen / NLR	Higher	804, 0.152, NNW

MAPPED SITES SUMMARY

Target Property Address:
510 CLERMONT AVE
BROOKLYN, NY 11238

Click on Map ID to see full detail.

MAP ID	SITE NAME	ADDRESS	DATABASE ACRONYMS	RELATIVE ELEVATION	DIST (ft. & mi.) DIRECTION
Z156	CON EDISON	FULTON ST & ADELPHI	NY MANIFEST	Higher	804, 0.152, NNW
AA157	ULANO CORPORATION	610 DEAN ST	NY AST	Higher	810, 0.153, SSW
AA158	CON EDISON	594 DEAN ST	RCRA NonGen / NLR, FINDS, ECHO	Higher	813, 0.154, SSW
AA159	1121 LLC	594 DEAN ST	RCRA NonGen / NLR, NY MANIFEST	Higher	813, 0.154, SSW
AB160	CONSOLIDATED EDISON	718 PACIFIC ST TM 11	NY MANIFEST	Lower	813, 0.154, WSW
R161	CON EDISON	592 DEAN ST	NY MANIFEST	Higher	820, 0.155, SSW
AC162	540-554 WAVERLY AVEN	547 CLINTON AVENUE	NY VCP	Higher	822, 0.156, ESE
AC163	VERIZON NEW YORK INC	547 CLINTON AVENUE	NY LTANKS, NY TANKS, NY Spills, NY MANIFEST, NY...	Higher	822, 0.156, ESE
AC164	VERIZON	547 CLINTON AVE	RCRA NonGen / NLR, US AIRS	Higher	822, 0.156, ESE
165	487 CLINTON AVE	487 CLINTON AVE	NY AST	Higher	826, 0.156, ENE
AD166	CON EDISON	634 DEAN ST	NY MANIFEST	Higher	830, 0.157, South
AD167	CON EDISON SERVICE B	634 DEAN ST	RCRA NonGen / NLR, FINDS	Higher	830, 0.157, South
X168	479 CLINTON AVE LLC	479 CLINTON AVE	NY LTANKS	Higher	835, 0.158, NE
AC169	829 ATLANTIC AVENUE	829 ATLANTIC AVENUE	NY NYC OER	Higher	850, 0.161, ESE
AE170	428 CLERMONT AVE	428 CLERMONT AVE	NY LTANKS	Higher	868, 0.164, North
AF171	CON EDISON	856 ATLANTIC AVE	NJ MANIFEST	Higher	870, 0.165, ESE
AF172	CON EDISON	856 ATLANTIC AVE	RCRA NonGen / NLR, FINDS, ECHO	Higher	870, 0.165, ESE
AF173	CON EDISON	856 ATLANTIC AVE	NY MANIFEST	Higher	870, 0.165, ESE
Y174	CON EDISON	OPP 575 VANDERBILT A	NY MANIFEST	Higher	870, 0.165, SSE
AG175	CON EDISON	648 DEAN STREET OPP	NJ MANIFEST	Higher	875, 0.166, South
AG176	CON ED	648 DEAN STREET OPP	NY MANIFEST	Higher	875, 0.166, South
AG177	CON EDISON	648 DEAN ST	RCRA NonGen / NLR	Higher	875, 0.166, South
178	CLINTON 464 LLC	464 CLINTON AVE	NY AST	Higher	877, 0.166, NE
AF179	CON EDISON	862 ATLANTIC AVE	RCRA NonGen / NLR, FINDS, ECHO	Higher	882, 0.167, ESE
AF180	CON EDISON	862 ATLANTIC AVE	NJ MANIFEST	Higher	882, 0.167, ESE
AF181	CON EDISON	862 ATLANTIC AVE	NY MANIFEST	Higher	882, 0.167, ESE
AB182	700 PACIFIC ST	700 PACIFIC STREET	NY UST	Lower	882, 0.167, WSW
AB183	NEW YORK NEWS	700 PACIFIC STREET	NY Spills, NY E DESIGNATION, NY MANIFEST	Lower	882, 0.167, WSW
AB184	NEW YORK NEWS INC	700 PACIFIC ST	RCRA NonGen / NLR, US AIRS	Lower	882, 0.167, WSW
AB185	700 PACIFIC ST	700 PACIFIC STREET	NY AST	Lower	882, 0.167, WSW
AH186	882 FULTON STREET	882 FULTON STREET	NY UST	Higher	888, 0.168, ENE
AH187	882 FULTON STREET (5	882 FULTON STREET	NY VCP	Higher	888, 0.168, ENE
AH188	LOT 30,TAXBLOCK 2011	882 FULTON STREET	NY E DESIGNATION, NY NYC OER	Higher	888, 0.168, ENE
AI189	LIRR-VD YARD	676 ATLANTIC AVENUE	NY TANKS	Lower	890, 0.169, West
AB190	CON EDISON - VAULT S	698 PACIFIC ST	NY Spills, NY MANIFEST	Lower	893, 0.169, WSW
AB191	CONSOLIDATED EDISON	698 PACIFIC ST	RCRA NonGen / NLR	Lower	893, 0.169, WSW
AJ192	CON EDISON SERVICE B	540 CARLTON AVE	RCRA NonGen / NLR, FINDS, ECHO, NY MANIFEST	Lower	902, 0.171, SW
AI193	AY PHASE II DEVLOPME	700 ATLANTIC AVE	RCRA-LQG	Lower	904, 0.171, West
AK194	ACHIEVEMENT FIRST CH	510 WAVERLY AVENUE	NY AST	Higher	915, 0.173, East

MAPPED SITES SUMMARY

Target Property Address:
510 CLERMONT AVE
BROOKLYN, NY 11238

Click on Map ID to see full detail.

MAP ID	SITE NAME	ADDRESS	DATABASE ACRONYMS	RELATIVE ELEVATION	DIST (ft. & mi.) DIRECTION
AK195	GUMBALL RUBBISH REMO	510 WAVERLY AVE	RCRA NonGen / NLR	Higher	915, 0.173, East
196	CON EDISON SERVICE B	424 CARLTON AVE	RCRA NonGen / NLR, FINDS, ECHO, NY MANIFEST	Higher	926, 0.175, NW
AF197	PARTS EXPRESS II INC	860-64 ATLANTIC AVE	NY SWF/LF	Higher	927, 0.176, ESE
AL198	550 VANDERBILT AVE	550 VANDERBILT AVE	NY UST	Higher	931, 0.176, SSE
AL199	CONSOLIDATED EDISON	DEAN & VANDERBILT	NY MANIFEST	Higher	935, 0.177, SSE
AL200	CON EDISON MANHOLE 6	VANDERBILT AVE & DEA	RCRA NonGen / NLR, NY MANIFEST	Higher	935, 0.177, SSE
AL201	CON EDISON SERVICE B	VANDERBILT AVE & DEA	RCRA NonGen / NLR, NY MANIFEST	Higher	935, 0.177, SSE
AL202	NYNEX	VANDERBILT AVE & DEA	NY MANIFEST	Higher	935, 0.177, SSE
AL203	CON EDISON MANHOLE 6	VANDERBILT AVE & DEA	RCRA NonGen / NLR, NY MANIFEST	Higher	935, 0.177, SSE
AL204	CON EDISON - MANHOLE	VANDERBILT AVE & DEA	NY MANIFEST	Higher	935, 0.177, SSE
AF205	CON EDISON	863 PACIFIC ST	RCRA NonGen / NLR, FINDS, ECHO	Higher	937, 0.177, SE
AF206	CON EDISON	863 PACIFIC ST	NY MANIFEST	Higher	937, 0.177, SE
AF207	CON EDISON	863 PACIFIC ST	NJ MANIFEST	Higher	937, 0.177, SE
AK208	CLINTON ATLANTIC APA	540 WAVERLY AVENUE	NY UST	Higher	960, 0.182, East
AM209	ULANO CORP	601 BERGEN ST.	SEMS, RCRA-SQG, NY CBS, NY Spills, FINDS, ECHO, NY...	Higher	966, 0.183, SSW
AM210	ULANO CORP.	601 BERGEN STREET	NY UST	Higher	966, 0.183, SSW
AM211	ULANO CORP.	601 BERGEN STREET	NY CBS UST	Higher	966, 0.183, SSW
AH212	MTA NYCT CLINTON WAS	FULTON ST & WAVERLY	RCRA-SQG, NY MANIFEST	Higher	966, 0.183, ENE
AH213	MTA NYCT CLINTON WAS	FULTON ST & WAVERLY	NJ MANIFEST	Higher	966, 0.183, ENE
AN214	CON EDISON	611 BERGEN ST	NY MANIFEST	Higher	981, 0.186, South
AE215	CON EDISON SERVICE B	416 CLERMONT AVE	RCRA NonGen / NLR, NY MANIFEST	Higher	998, 0.189, North
AN216	CON EDISON SERVICE B	613 BERGEN ST	RCRA NonGen / NLR, FINDS	Higher	1000, 0.189, South
AN217	CON EDISON	613 BERGEN ST	NY MANIFEST	Higher	1000, 0.189, South
AO218	450 CLINTON LLC	450 CLINTON AVENUE	NY AST	Higher	1001, 0.190, NNE
AJ219	CON EDISON SERVICE B	554 CARLTON AVE	RCRA NonGen / NLR, FINDS, ECHO, NY MANIFEST	Higher	1011, 0.191, SW
AL220	A & J FRENCH CLEANER	585 VANDERBILT AVENU	NY DRYCLEANERS	Higher	1017, 0.193, SSE
AL221	CON ED-MH 1796	F/O 585 VANDERBILT A	RCRA NonGen / NLR, NY MANIFEST	Higher	1017, 0.193, SSE
AK222	WAVERLY AVE	531-557 WAVERLY AVE	NY UST	Higher	1030, 0.195, East
AK223	531 WAVERLY AVENUE	531 WAVERLY AVENUE	NY VCP	Higher	1030, 0.195, East
AK224	531 WAVERLY AVENUE	531 WAVERLY AVENUE	NY NYC OER	Higher	1030, 0.195, East
225	451 CLINTON OWNERS C	451 CLINTON AVE	NY AST	Higher	1031, 0.195, NE
AP226	ST JOSEPH'S SRO RESI	683 DEAN STREET	NY UST	Higher	1034, 0.196, SSE
AP227	ST JOSEPH'S SRO	683 DEAN ST	NY LTANKS	Higher	1034, 0.196, SSE
AO228	444 CLINTON LLC	444 CLINTON AVENUE	NY UST	Higher	1041, 0.197, NNE
229	CON EDISON	684 PACIFIC ST	NY MANIFEST	Lower	1047, 0.198, WSW
AQ230	AFFILIATED SERVICES	937 FULTON STREET	NY UST	Higher	1061, 0.201, ENE
AQ231	LOT 1,TAXBLOCK 1978	937 FULTON STREET	NY LTANKS, NY E DESIGNATION	Higher	1061, 0.201, ENE
AQ232	941 FULTON STREET	941 FULTON STREET	NY AST	Higher	1071, 0.203, ENE
AR233	CON EDISON	408 CLERMONT AVE	NJ MANIFEST	Higher	1078, 0.204, North

MAPPED SITES SUMMARY

Target Property Address:
510 CLERMONT AVE
BROOKLYN, NY 11238

Click on Map ID to see full detail.

MAP ID	SITE NAME	ADDRESS	DATABASE ACRONYMS	RELATIVE ELEVATION	DIST (ft. & mi.) DIRECTION
AR234	CON EDISON	408 CLERMONT AVE	RCRA NonGen / NLR	Higher	1078, 0.204, North
AR235	CON EDISON	408 CLERMONT AVE	NY MANIFEST	Higher	1078, 0.204, North
AS236	CON EDISON - MANHOLE	555 WAVERLY AVE	NY Spills, NY MANIFEST	Higher	1086, 0.206, ESE
AT237	CONSOLIDATED EDISON	BERGEN ST 401 W OF C	NY MANIFEST	Higher	1087, 0.206, SSW
AT238	CON EDISON MANHOLE 6	BERGEN ST & CARLTON	RCRA NonGen / NLR	Higher	1087, 0.206, SSW
AU239	CON EDISON SERVICE B	593 VANDERBILT AVE	RCRA NonGen / NLR, FINDS	Higher	1087, 0.206, SSE
AU240	CON EDISON	593 VANDERBILT AVE	NY MANIFEST	Higher	1087, 0.206, SSE
AV241	CON EDISON	471 WAVERLY AVE	NY MANIFEST	Higher	1088, 0.206, ENE
AV242	CON EDISON SERVICE B	471 WAVERLY AVE	RCRA NonGen / NLR	Higher	1088, 0.206, ENE
AS243	CON ED	551 WAVERLY AVE	NY MANIFEST	Higher	1097, 0.208, ESE
AS244	CON EDISON	551 WAVERLY AVE	NJ MANIFEST	Higher	1097, 0.208, ESE
AS245	CON EDISON	551 WAVERLY AVE	RCRA NonGen / NLR	Higher	1097, 0.208, ESE
AS246	LOT 1,TAXBLOCK 2012	551 WAVERLY AVENUE	NY LTANKS, NY E DESIGNATION	Higher	1097, 0.208, ESE
AW247	CONSOLIDATED EDISON	WAVERLY & GATES AVE	NY MANIFEST	Higher	1100, 0.208, NE
AW248	NYNEX	WAVERLY & GATES AVE	NY MANIFEST	Higher	1104, 0.209, NE
AX249	CON EDISON - MANHOLE	521 DEAN ST	NY MANIFEST	Lower	1125, 0.213, WSW
AX250	CON EDISON - MANHOLE	521 DEAN ST	RCRA-LQG	Lower	1125, 0.213, WSW
251	CON EDISON - SERVICE	202 S OXFORD ST	NY MANIFEST	Lower	1144, 0.217, WNW
AY252	NYCDOT BRIDGE BIN 22	6TH AVE OVER LIRR AT	RCRA NonGen / NLR	Lower	1153, 0.218, West
AU253	SEABOARD OUTDOOR ADV	651 BERGEN ST	RCRA NonGen / NLR, FINDS, ECHO, NY MANIFEST	Higher	1159, 0.220, SSE
AZ254	CON EDISON	853 ATLANTIC AVE	RCRA NonGen / NLR	Higher	1174, 0.222, ESE
AZ255	CON ED	853 ATLANTIC AVE	NY MANIFEST	Higher	1174, 0.222, ESE
AZ256	CON EDISON	853 ATLANTIC AVE	NJ MANIFEST	Higher	1174, 0.222, ESE
BA257	NYNEX	VANDERBILT AVE & BER	NY MANIFEST	Higher	1175, 0.223, SSE
BA258	CON EDISON	BERGEN ST & VANDERBI	NY MANIFEST	Higher	1175, 0.223, SSE
BA259	NYNEX	VANDERBILT AVE & BER	NY MANIFEST	Higher	1175, 0.223, SSE
BA260	CON EDISON MANHOLE 6	BERGEN ST & VANDERBI	RCRA NonGen / NLR, NY MANIFEST	Higher	1175, 0.223, SSE
261	429 CLINTON AVE, INC	429 CLINTON AVENUE	NY AST	Higher	1176, 0.223, NNE
BB262	CARLTON NURSING HOME	405 CARLTON AVENUE	NY UST	Higher	1177, 0.223, NNW
BB263	CARLTON NURSING HOME	405 CARLTON AVE	NY LTANKS, NY Spills	Higher	1177, 0.223, NNW
BC264	CON EDISON SERVICE B	885 PACIFIC ST	RCRA NonGen / NLR, NY MANIFEST	Higher	1180, 0.223, SE
BA265	CON EDISON MANHOLE 1	VANDERBILT AVE & BER	RCRA NonGen / NLR, NY MANIFEST	Higher	1185, 0.224, SSE
266	FLETCHER DEBRARIA CO	614 BERGEN ST	NY AST	Higher	1194, 0.226, South
BD267	CON EDISON SERVICE B	544 WASHINGTON AVE	RCRA NonGen / NLR, FINDS, ECHO, NY MANIFEST	Higher	1198, 0.227, East
BC268	CON EDISON SERVICE B	887 PACIFIC ST	RCRA NonGen / NLR, NY MANIFEST	Higher	1199, 0.227, SE
BD269	CON EDISON	F/O 530 WASHINGTON A	RCRA NonGen / NLR, NY MANIFEST	Higher	1203, 0.228, East
BE270	AYDC PHASE II DEVELO	666 PACIFIC ST	NJ MANIFEST	Lower	1203, 0.228, West
BE271	AYDC PHASE II DEVELO	666 PACIFIC ST	RCRA NonGen / NLR, NY MANIFEST	Lower	1203, 0.228, West
BE272	AYDC PHASE II DEVELO	666 PACIFIC ST	RCRA NonGen / NLR, FINDS, ECHO	Lower	1203, 0.228, West

MAPPED SITES SUMMARY

Target Property Address:
510 CLERMONT AVE
BROOKLYN, NY 11238

Click on Map ID to see full detail.

MAP ID	SITE NAME	ADDRESS	DATABASE ACRONYMS	RELATIVE ELEVATION	DIST (ft. & mi.) DIRECTION
BE273	CONSOLIDATED EDISON	670 PACIFIC ST	PA MANIFEST	Lower	1205, 0.228, West
BE274	670-678 PACIFIC STRE	670-678 PACIFIC STRE	NY UST	Lower	1205, 0.228, West
BE275	CON EDISON - PACIFIC	670 PACIFIC ST	PA MANIFEST	Lower	1205, 0.228, West
BF276	420 CLINTON LLC	420 CLINTON AVENUE	NY AST	Higher	1207, 0.229, NNE
BE277	666 PACIFIC STREET	662 PACIFIC STREET	NY NYC OER	Lower	1210, 0.229, West
BG278	CON EDISON - MANHOLE	506 WASHINGTON AVE	RCRA-LQG, NY MANIFEST	Higher	1213, 0.230, ENE
BC279	SR. JOSEPH CHURCH	856 PACIFIC ST	NY UST	Higher	1217, 0.230, SE
BG280	CON EDISON	502 WASHINGTON AVENU	NY MANIFEST	Higher	1222, 0.231, ENE
BG281	UNDERHILL-WASHINGTON	500 WASHINGTON AVENU	NY AST	Higher	1236, 0.234, ENE
BF282	RESIDENTS 420 CLINTO	420 CLINTON AVE & GR	NY LTANKS	Higher	1245, 0.236, NNE
BH283	CON EDISON - MANHOLE	WASHINGTON AVENUE AN	RCRA-LQG, NY MANIFEST, NJ MANIFEST	Higher	1248, 0.236, East
BH284	CONSOLIDATED EDISON	FULTON & WASHINGTON	NY MANIFEST	Higher	1248, 0.236, East
BH285	CON ED - V 2903	WASHINGTON AVE & FUL	RCRA NonGen / NLR, NY MANIFEST	Higher	1248, 0.236, East
286	CON EDISON SERVICE B	428 WAVERLY AVE	RCRA NonGen / NLR, FINDS, ECHO, NY MANIFEST	Higher	1248, 0.236, NE
BI287	CON EDISON	721 DEAN ST	NY MANIFEST	Higher	1252, 0.237, SE
BI288	CON EDISON	721 DEAN ST	RCRA NonGen / NLR, FINDS, ECHO	Higher	1252, 0.237, SE
BI289	CON EDISON	721 DEAN ST	NJ MANIFEST	Higher	1252, 0.237, SE
BA290	CON EDISON	603 VANDERBILT AVE	NY MANIFEST	Higher	1259, 0.238, SSE
BJ291	CON EDISON	572 WASHINGTON AVE	NY MANIFEST	Higher	1264, 0.239, ESE
BJ292	CON EDISON	572 WASHINGTON AVE	NJ MANIFEST	Higher	1264, 0.239, ESE
BJ293	CON EDISON	572 WASHINGTON AVE	RCRA NonGen / NLR, FINDS, ECHO	Higher	1264, 0.239, ESE
BE294	NY PACIFIC REALITY	626 PACIFIC ST	NY LTANKS	Lower	1268, 0.240, West
AZ295	CON EDISON	578 WASHINGTON AVE &	NY MANIFEST	Higher	1273, 0.241, ESE
AY296	ATLANTIC TERRACE COR	669 ATLANTIC AVENUE	NY BROWNFIELDS	Lower	1273, 0.241, West
AZ297	CON EDISON MANHOLE:	580 WASHINGTON AVE O	RCRA NonGen / NLR, FINDS, ECHO, NY MANIFEST	Higher	1282, 0.243, ESE
BK298	CON EDISON	578 CARLTON AVE	NJ MANIFEST	Higher	1287, 0.244, SW
BK299	CON EDISON	578 CARLTON AVE	RCRA NonGen / NLR, FINDS, ECHO	Higher	1287, 0.244, SW
BK300	CON EDISON	578 CARLTON AVE	NY MANIFEST	Higher	1287, 0.244, SW
301	CON EDISON - MANHOLE	172 S OXFORD ST	NY MANIFEST	Lower	1291, 0.245, WNW
302	CON EDISON SERVICE B	534 BERGEN ST	RCRA NonGen / NLR, FINDS, ECHO, NY MANIFEST	Higher	1304, 0.247, SW
303	50 GREENE AVENUE	50 GREENE AVENUE	NY UST	Higher	1306, 0.247, NNW
BF304	410 CLINTON LLC	410 CLINTON AVENUE	NY AST	Higher	1307, 0.248, NNE
305	CON EDISON SERVICE B	897 PACIFIC ST	RCRA NonGen / NLR, NY MANIFEST	Higher	1311, 0.248, ESE
BL306	LOT 62,TAXBLOCK 2012	596 WASHINGTON AVENU	NY E DESIGNATION, NY NYC OER	Higher	1311, 0.248, ESE
BL307	596 WASHINGTON AVENU	596 WASHINGTON AVENU	NY VCP	Higher	1311, 0.248, ESE
BJ308	863 ATLANTIC AVENUE	590-596 WASHINGTON A	NY MANIFEST	Higher	1318, 0.250, ESE
BJ309	863 ATLANTIC AVE REA	590 WASHINGTON AVENU	NJ MANIFEST	Higher	1318, 0.250, ESE
BJ310	863 ATLANTIC AVE REA	590 WASHINGTON AVENU	RCRA-LQG	Higher	1318, 0.250, ESE
311	495 WASHINGTON AVENU	495 WASHINGTON AVENU	NY AST	Higher	1320, 0.250, ENE

MAPPED SITES SUMMARY

Target Property Address:
510 CLERMONT AVE
BROOKLYN, NY 11238

Click on Map ID to see full detail.

MAP ID	SITE NAME	ADDRESS	DATABASE ACRONYMS	RELATIVE ELEVATION	DIST (ft. & mi.) DIRECTION
312	ENGINE CO. 219/LADD.	494 DEAN STREET	NY LTANKS, NY Spills	Lower	1327, 0.251, WSW
313	410 CLINTON AVE/BKLY	410 CLINTON AVENUE	NY LTANKS, NY Spills	Higher	1370, 0.259, NNE
314	DEPARTMENT HPD	516 BERGEN STREET	NY LTANKS	Lower	1383, 0.262, SW
315	PETER F REILLY STORA	491 BERGEN ST	NY LTANKS, NY UST	Lower	1418, 0.269, WSW
316	ALLIANCE OF RESIDENT	138 SOUTH OXFORD STR	NY LTANKS, NY UST	Higher	1496, 0.283, NW
317	SMITH RESIDENCE	99 ST MARKS AVE	NY LTANKS	Higher	1503, 0.285, SW
318	COMMERCIAL BUILDING	473 DEAN ST	NY LTANKS, NY Spills	Lower	1576, 0.298, WSW
319	375 VANDERBILT AVE/B	375 VANDERBILT AVENU	NY LTANKS	Higher	1619, 0.307, North
320	191 ST JAMES PL.	191 ST JAMES PLACE	NY LTANKS	Higher	1622, 0.307, ENE
BM321	142-150 SOUTH PORTLA	142-150 SOUTH PORTLA	NY VCP	Lower	1666, 0.316, WNW
BM322	142-150 SOUTH PORTLA	142-150 SOUTH PORTLA	NY NYC OER	Lower	1666, 0.316, WNW
323	VERIZON	276 ST. MARK'S AVENU	NY LTANKS, NY Spills	Higher	1744, 0.330, SSE
324	SPILL NUMBER 0401949	140 ST JAMES PLACE	NY LTANKS	Higher	1754, 0.332, NE
325	195 FLATBUSH AVE/MOB	195 FLATBUSH AVENUE	NY LTANKS, NY Spills	Lower	1762, 0.334, WSW
326	PHOENIX HOUSE	174 PROSPECT PLACE	NY LTANKS	Higher	1765, 0.334, SSW
BN327	CINDERELLA 248 LLC	248 FLATBUSH AVENUE	NY BROWNFIELDS	Higher	1837, 0.348, SW
BN328	CINDERELLA CLEANERS	248 FLATBUSH AVE	RCRA-VSQG, NY ENG CONTROLS, NY INST CONTROL, US...	Higher	1837, 0.348, SW
BN329	CINDERELLA 248 LLC -	248 FLATBUSH AVENUE	NY BROWNFIELDS	Higher	1837, 0.348, SW
330	651 VANDERBILT AVE/B	651 VANDERBILT AVE	NY LTANKS	Higher	1905, 0.361, South
BO331	911-917 ATLANTIC AVE	911 ATLANTIC AVENUE	NY VCP	Higher	1919, 0.363, ESE
BO332	LOT 64,TAXBLOCK 2018	911 ATLANTIC AVENUE	NY E DESIGNATION, NY NYC OER	Higher	1919, 0.363, ESE
333	WEATHER FUEL COMPANY	UNDERHILL + ST MARKS	NY LTANKS	Higher	2002, 0.379, SE
334	141-147 LAFAYETTE AV	141 LAFAYETTE AVE	NY LTANKS	Higher	2023, 0.383, NNW
335	300 FLATBUSH AV/ 7TH	300 FLATBUSH AVE/ 7T	NY LTANKS	Higher	2033, 0.385, SW
BP336	44 LEFFERTS PL/BKLYN	44 LEFFERTS PLACE	NY LTANKS	Higher	2050, 0.388, ESE
BQ337	APT BUILDING - TTF	307 PROSPECT PLACE	NY LTANKS	Higher	2074, 0.393, SSE
BR338	925 ATLANTIC AVENUE	925 ATLANTIC AVENUE	NY NYC OER	Higher	2078, 0.394, ESE
BR339	925 ATLANTIC AVENUE	925 ATLANTIC AVENUE	NY VCP	Higher	2078, 0.394, ESE
BP340	50 LEFFERTS PLACE	50 LEFFERTS PLACE	NY LTANKS	Higher	2103, 0.398, ESE
BR341	929 ATLANTIC AVENUE	929 ATLANTIC AVENUE	NY VCP	Higher	2129, 0.403, ESE
BR342	LOT 56,TAXBLOCK 2018	929 ATLANTIC AVENUE	NY E DESIGNATION, NY NYC OER	Higher	2129, 0.403, ESE
BQ343	316 PROSPECT PLACE/B	316 PROSPECT PLACE	NY LTANKS	Higher	2188, 0.414, SSE
BS344	767 BERGEN STREET -	767 BERGEN STREET	NY VCP	Higher	2299, 0.435, SE
BS345	767 BERGEN STREET -	767 BERGEN STREET	NY NYC OER	Higher	2299, 0.435, SE
BS346	BERGEN STREET USED P	762-765 BERGEN STREE	NY SWF/LF	Higher	2327, 0.441, SE
BT347	1019-1033 FULTON STR	1033 FULTON STREET	NY VCP	Higher	2362, 0.447, East
BT348	1019-1033 FULTON STR	1033 FULTON STREET	NY NYC OER	Higher	2362, 0.447, East
349	FIRST CHURCH OF CHRI	156 STERLING PLACE	NY LTANKS, NY UST	Higher	2387, 0.452, SSW
350	990 ATLANTIC AVE	990 ATLANTIC AVE	NY LTANKS	Higher	2393, 0.453, ESE

MAPPED SITES SUMMARY

Target Property Address:
510 CLERMONT AVE
BROOKLYN, NY 11238

Click on Map ID to see full detail.

MAP ID	SITE NAME	ADDRESS	DATABASE ACRONYMS	RELATIVE ELEVATION	DIST (ft. & mi.) DIRECTION
BU351	979 PACIFIC STREET	979 PACIFIC STREET	NY VCP	Higher	2396, 0.454, ESE
BU352	979 PACIFIC STREET	979 PACIFIC STREET	NY NYC OER	Higher	2396, 0.454, ESE
BV353	670-678 PACIFIC STRE	607 PACIFIC STREET	NY VCP	Lower	2398, 0.454, West
BV354	670-678 PACIFIC STRE	607 PACIFIC STREET	NY NYC OER	Lower	2398, 0.454, West
BT355	1035 FULTON STREET	1035 FULTON STREET	NY NYC OER	Higher	2412, 0.457, East
BT356	1035 FULTON STREET	1035 FULTON STREET	NY VCP	Higher	2412, 0.457, East
BW357	527 GRAND AVENUE	527 GRAND AVENUE	NY VCP	Higher	2416, 0.458, ESE
BW358	527 GRAND AVENUE	527 GRAND AVENUE	NY NYC OER	Higher	2416, 0.458, ESE
BW359	GRAND RECYCLING CORP	535 GRAND AVE.	NY SWF/LF, NY Spills	Higher	2434, 0.461, ESE
360	APARTMENT COMPLEX	214 STERLING PLACE	NY LTANKS	Higher	2440, 0.462, South
BX361	963 ATLANTIC AVENUE	963 ATLANTIC AVENUE	NY VCP	Higher	2513, 0.476, ESE
BX362	LOT 80,TAXBLOCK 2019	963 ATLANTIC AVENUE	NY Spills, NY E DESIGNATION, NY NYC OER	Higher	2513, 0.476, ESE
363	NYC DEPT OF ED PUBLI	170 GATES AVENUE	NY LTANKS, NY Spills, NY LEAD, NY MANIFEST	Higher	2533, 0.480, ENE
BY364	1043 FULTON STREET	1045 FULTON STREET	NY VCP	Higher	2546, 0.482, East
BY365	1043 FULTON STREET	1045 FULTON STREET	NY Spills, NY E DESIGNATION, NY NYC OER	Higher	2546, 0.482, East
366	HSBC BANK	1 HANSON PLACE	NY LTANKS, NY Spills	Lower	2552, 0.483, WNW
367	130 SAINT FELIX STRE	130 SAINT FELIX STRE	NY BROWNFIELDS	Lower	2557, 0.484, WNW
BX368	COMMERCIAL SITE - TT	967 ATLANITC AVE	NY LTANKS	Higher	2633, 0.499, ESE
369	113 FLATBUSH AVENUE	113 FLATBUSH AVENUE	NY E DESIGNATION, NY NYC OER	Lower	2890, 0.547, WNW
370	CON EDISON	1010 PACIFIC ST	NY Spills, NY MANIFEST, NY NYC OER	Higher	2934, 0.556, ESE
371	79-97 4TH AVENUE	85 4TH AVENUE	NY NYC OER	Lower	2980, 0.564, West
372	1007 ATLANTIC AVENUE	1007 ATLANTIC AVE	RCRA-LQG, FINDS, ECHO, NY E DESIGNATION, NY...	Higher	2999, 0.568, ESE
373	LOT 13,TAXBLOCK 174	80 FLATBUSH AVENUE	NY E DESIGNATION, NY NYC OER	Lower	3055, 0.579, WNW
374	LOT 12,TAXBLOCK 2016	1068 FULTON STREET	NY E DESIGNATION, NY NYC OER	Higher	3111, 0.589, East
375	58 SAINT MARKS PLACE	58 SAINT MARKS PLACE	NY NYC OER	Lower	3167, 0.600, West
376	LOT 48,TAXBLOCK 198	311 BERGEN STREET	NY E DESIGNATION, NY NYC OER	Lower	3180, 0.602, West
377	316-318 BERGEN STREE	316 BERGEN STREET	NY Spills, NY NYC OER	Lower	3419, 0.648, West
378	1100-1106 FULTON STR	1106 FULTON STREET	NY NYC OER	Higher	3528, 0.668, East
379	PARKING GARAGE	180 ASHLAND PLACE	NY Spills, NY NYC OER	Lower	3611, 0.684, NW
380	125 THIRD AVENUE	125 3RD AVENUE	NY NYC OER	Lower	3626, 0.687, West
381	LOT 10,TAXBLOCK 2095	19 ROCKWELL PLACE	NY E DESIGNATION, NY NYC OER	Lower	3665, 0.694, NW
382	CON EDISON	333 SCHERMERHORN ST	NY MANIFEST, NY NYC OER	Lower	3750, 0.710, WNW
383	625 FULTON STREET	625 FULTON STREET	NY NYC OER	Lower	3807, 0.721, NW
384	151-169 THIRD AVENUE	151-169 THIRD AVENUE	NY NYC OER	Lower	3897, 0.738, West
385	LOT 22,TAXBLOCK 2073	155 CARLTON AVENUE	NY E DESIGNATION, NY NYC OER	Lower	3897, 0.738, NNW
386	EXXON DIV OF CFI #70	140 VANDERBILT AVE	RCRA NonGen / NLR, US AIRS, NY MANIFEST, NY NYC...	Lower	3947, 0.748, North
387	COMMUNITY LIVING	50 NEVINS STREET	NY LTANKS, NY AST, NY NYC OER	Lower	3965, 0.751, WNW
388	1146 FULTON STREET	1146 FULTON STREET	NY NYC OER	Higher	4014, 0.760, East
389	490 MYRTLE AVENUE	484 MYRTLE AVENUE	NY NYC OER	Lower	4015, 0.760, NNE

MAPPED SITES SUMMARY

Target Property Address:
510 CLERMONT AVE
BROOKLYN, NY 11238

Click on Map ID to see full detail.

MAP ID	SITE NAME	ADDRESS	DATABASE ACRONYMS	RELATIVE ELEVATION	DIST (ft. & mi.) DIRECTION
390	540 FULTON STREET	540 FULTON STREET	NY NYC OER	Lower	4060, 0.769, NW
391	504 MYRTLE RESIDENTI	504 MYRTLE AVE	NY MANIFEST, NY NYC OER	Lower	4126, 0.781, NNE
392	NYCDEP	524 BALTIC ST	NY MANIFEST, NY NYC OER	Lower	4209, 0.797, West
393	DEAN FRANKLIN APARTM	608 FRANKLIN AVE	NY MANIFEST, NY NYC OER	Higher	4211, 0.798, ESE
394	583 FRANKLIN AVENUE	583 FRANKLIN AVENUE	NY NYC OER	Higher	4231, 0.801, ESE
BZ395	1104-1106 BEDFORD AV	1104 BEDFORD AVENUE	NY NYC OER	Lower	4285, 0.812, ENE
BZ396	1104-1106 BEDFORD AV	1104-1106 BEDFORD AV	NY SHWS	Lower	4285, 0.812, ENE
397	945 BERGEN STREET LL	945 BERGEN ST	RCRA-LQG, NY MANIFEST, NJ MANIFEST, NY NYC OER	Higher	4327, 0.820, ESE
CA398	LOT 58,TAXBLOCK 1893	525 MYRTLE AVENUE	NY E DESIGNATION, NY NYC OER	Lower	4403, 0.834, NNE
CA399	529-533 MYRTLE AVENU	529 MYRTLE AVENUE	NY NYC OER	Lower	4414, 0.836, NNE
400	MERAL BEDFORD LLC	1060 BEDFORD AVE	NY MANIFEST, NY NYC OER	Lower	4479, 0.848, ENE
401	1044 BEDFORD AVENUE	1044 BEDFORD AVENUE	NY NYC OER	Lower	4550, 0.862, ENE
402	241 - 245 4TH AVENUE	245 4TH AVENUE	NY NYC OER	Lower	4551, 0.862, WSW
403	LOT 6,TAXBLOCK 412	233 NEVINS STREET	NY E DESIGNATION, NY NYC OER	Lower	4556, 0.863, West
404	100 STEUBEN STREET	102 STEUBEN STREET	NY NYC OER	Lower	4580, 0.867, NNE
405	1190 FULTON STREET	1190 FULTON STREET	NY NYC OER	Lower	4599, 0.871, East
406	705 FRANKLIN AVENUE	705 FRANKLIN AVENUE	NY NYC OER	Higher	4618, 0.875, SE
407	112 EMERSON PLACE -	112 EMERSON PLACE	NY NYC OER	Lower	4638, 0.878, NNE
408	1021 BEDFORD AVENUE	1021-1023 BEDFORD AV	NY NYC OER	Lower	4649, 0.880, ENE
409	LOT 7,TAXBLOCK 961	566 CARROLL STREET	NY E DESIGNATION, NY NYC OER	Lower	4655, 0.882, WSW
CB410	588 MYRTLE AVENUE -	588 MYRTLE AVENUE	NY NYC OER	Lower	4720, 0.894, NNE
CB411	590-594 MYRTLE AVENU	590-594 MYRTLE AVENU	NY NYC OER	Lower	4749, 0.899, NNE
CC412	PETROLEUM TANK CLEAN	236 BUTLER ST	RCRA NonGen / NLR, NY MANIFEST, NY NYC OER	Lower	4750, 0.900, West
413	LOT 49,TAXBLOCK 426	553 SACKETT STREET	NY E DESIGNATION, NY NYC OER	Lower	4752, 0.900, WSW
414	FULTON WORKS	DEGRAW STREET AND NE	EDR MGP	Lower	4782, 0.906, West
415	345 STATE STREET	345 STATE STREET	NY NYC OER	Lower	4844, 0.917, WNW
CC416	GOWANUS CANAL SITE	GOWANUS CANAL	NY SHWS	Lower	4862, 0.921, West
417	1350 BEDFORD AVENUE	1350 BEDFORD AVENUE	NY NYC OER	Higher	4867, 0.922, ESE
418	FULTON MUNICIPAL WOR	NEVINS, DEGRAW AND S	EDR MGP	Lower	4889, 0.926, WSW
CD419	269-271 4TH AVENUE	271 4TH AVENUE	NY NYC OER	Lower	4901, 0.928, WSW
420	LOT 47,TAXBLOCK 1842	1245 FULTON STREET	NY E DESIGNATION, NY NYC OER	Lower	4911, 0.930, East
421	288 4TH AVENUE	286-290 4TH AVENUE	NY NYC OER	Lower	4946, 0.937, WSW
CD422	275 4TH AVE INVESTOR	275 4TH AVE	NY MANIFEST, NY NYC OER	Lower	4956, 0.939, WSW
423	CON EDISON	180 MYRTLE AV	NY MANIFEST, NY NYC OER	Lower	4998, 0.947, NW
CE424	LOT 48,TAXBLOCK 146	430 ALBEE SQUARE	NY E DESIGNATION, NY NYC OER	Lower	5027, 0.952, NW
425	NORMANDIE FRENCH CLE	195 PARKSIDE AVENUE	RCRA NonGen / NLR, ICIS, FINDS, ECHO, NY MANIFEST,...	Lower	5050, 0.956, North
426	FORMER O.Z. ELECTRIC	198 DOUGLASS STREET	NY SHWS, NY Spills	Lower	5088, 0.964, West
CE427	1 WSQ	420 ALBEE SQ WEST	NY AST, NY MANIFEST, NY NYC OER	Lower	5094, 0.965, NW
CF428	CITY POINT 3 - 138 W	138 WILLOUGHBY STREE	NY NYC OER	Lower	5110, 0.968, NW

MAPPED SITES SUMMARY

Target Property Address:
510 CLERMONT AVE
BROOKLYN, NY 11238

Click on Map ID to see full detail.

MAP ID	SITE NAME	ADDRESS	DATABASE ACRONYMS	RELATIVE ELEVATION	DIST (ft. & mi.) DIRECTION
CE429	CON EDISON	237 DUFFIELD ST	NY MANIFEST, NY NYC OER	Lower	5139, 0.973, NW
CF430	141 WILLOUGHBY STREE	141 WILLOUGHBY STREE	NY NYC OER	Lower	5169, 0.979, NW
431	MERG LINOTYPE CO		FUDS	Lower	5187, 0.982, NNE
432	LOT 110,TAXBLOCK 206	81 FLEET PLACE	NY E DESIGNATION, NY NYC OER	Lower	5191, 0.983, NW
433	LOT 2,TAXBLOCK 1763	223 SPENCER STREET	NY E DESIGNATION, NY NYC OER	Lower	5254, 0.995, NE
434	473 PRESIDENT STREET	473 PRESIDENT STREET	NY LTANKS, NY BROWNFIELDS, NY MANIFEST, NY NYC OER	Lower	5254, 0.995, WSW

EXECUTIVE SUMMARY

TARGET PROPERTY SEARCH RESULTS

The target property was identified in the following records. For more information on this property see page 9 of the attached EDR Radius Map report:

Site	Database(s)	EPA ID
NYC DEPT OF ED - PUB 510 CLERMONT AVE BROOKLYN, NY 11224	FINDS Registry ID:: 110041685192 ECHO Registry ID: 110041685192	N/A
NYC DEPT OF ED - PUB 510 CLERMONT AVE BROOKLYN, NY 11224	RCRA-SQG EPA ID:: NYR000173963 NY MANIFEST EPA ID: NYR000173963 NJ MANIFEST EPA Id: NYR000173963	NYR000173963
PUBLIC SCHOOL 753 (O 510 CLERMONT AVENUE BROOKLYN, NY 11238	NY AST Database: AST, Date of Government Version: 09/06/2023 Facility Id: 2-478229	N/A

DATABASES WITH NO MAPPED SITES

No mapped sites were found in EDR's search of available ("reasonably ascertainable ") government records either on the target property or within the search radius around the target property for the following databases:

STANDARD ENVIRONMENTAL RECORDS

Lists of Federal NPL (Superfund) sites

Proposed NPL ---------- Proposed National Priority List Sites
NPL LIENS ---------- Federal Superfund Liens

Lists of Federal Delisted NPL sites

Delisted NPL ---------- National Priority List Deletions

Lists of Federal sites subject to CERCLA removals and CERCLA orders

FEDERAL FACILITY ---------- Federal Facility Site Information listing

Lists of Federal CERCLA sites with NFRAP

SEMS-ARCHIVE ---------- Superfund Enterprise Management System Archive

Lists of Federal RCRA facilities undergoing Corrective Action

CORRACTS ---------- Corrective Action Report

Lists of Federal RCRA TSD facilities

RCRA-TSDF ---------- RCRA - Treatment, Storage and Disposal

Federal institutional controls / engineering controls registries

LUCIS ---------- Land Use Control Information System

Federal ERNS list

ERNS ---------- Emergency Response Notification System

Lists of state and tribal leaking storage tanks

INDIAN LUST ---------- Leaking Underground Storage Tanks on Indian Land
NY HIST LTANKS ---------- Listing of Leaking Storage Tanks

Lists of state and tribal registered storage tanks

FEMA UST ---------- Underground Storage Tank Listing
NY MOSF UST ---------- Major Oil Storage Facilities Database
NY MOSF ---------- Major Oil Storage Facility Site Listing
NY CBS AST ---------- Chemical Bulk Storage Database
NY MOSF AST ---------- Major Oil Storage Facilities Database
INDIAN UST ---------- Underground Storage Tanks on Indian Land

Lists of state and tribal voluntary cleanup sites

INDIAN VCP ---------- Voluntary Cleanup Priority Listing

Lists of state and tribal brownfield sites

NY ERP ---------- Environmental Restoration Program Listing

ADDITIONAL ENVIRONMENTAL RECORDS

Local Brownfield lists

US BROWNFIELDS ---------- A Listing of Brownfields Sites

Local Lists of Landfill / Solid Waste Disposal Sites

NY SWTIRE ---------- Registered Waste Tire Storage & Facility List
NY SWRCY ---------- Registered Recycling Facility List
INDIAN ODI ---------- Report on the Status of Open Dumps on Indian Lands
ODI ---------- Open Dump Inventory
DEBRIS REGION 9 ---------- Torres Martinez Reservation Illegal Dump Site Locations
IHS OPEN DUMPS ---------- Open Dumps on Indian Land

Local Lists of Hazardous waste / Contaminated Sites

US HIST CDL ---------- Delisted National Clandestine Laboratory Register

NY DEL SHWS ---- Delisted Registry Sites
US CDL ---- National Clandestine Laboratory Register

Local Lists of Registered Storage Tanks

NY HIST UST ---- Historical Petroleum Bulk Storage Database
NY HIST AST ---- Historical Petroleum Bulk Storage Database

Local Land Records

NY LIENS ---- Spill Liens Information
LIENS 2 ---- CERCLA Lien Information

Records of Emergency Release Reports

HMIRS ---- Hazardous Materials Information Reporting System
NY Hist Spills ---- SPILLS Database
NY SPILLS 90 ---- SPILLS 90 data from FirstSearch
NY SPILLS 80 ---- SPILLS 80 data from FirstSearch

Other Ascertainable Records

DOD ---- Department of Defense Sites
SCRD DRYCLEANERS ---- State Coalition for Remediation of Drycleaners Listing
US FIN ASSUR ---- Financial Assurance Information
EPA WATCH LIST ---- EPA WATCH LIST
2020 COR ACTION ---- 2020 Corrective Action Program List
TSCA ---- Toxic Substances Control Act
TRIS ---- Toxic Chemical Release Inventory System
SSTS ---- Section 7 Tracking Systems
RMP ---- Risk Management Plans
RAATS ---- RCRA Administrative Action Tracking System
PADS ---- PCB Activity Database System
FTTS ---- FIFRA/ TSCA Tracking System - FIFRA (Federal Insecticide, Fungicide, & Rodenticide Act)/TSCA (Toxic Substances Control Act)
MLTS ---- Material Licensing Tracking System
COAL ASH DOE ---- Steam-Electric Plant Operation Data
COAL ASH EPA ---- Coal Combustion Residues Surface Impoundments List
PCB TRANSFORMER ---- PCB Transformer Registration Database
RADINFO ---- Radiation Information Database
HIST FTTS ---- FIFRA/TSCA Tracking System Administrative Case Listing
DOT OPS ---- Incident and Accident Data
CONSENT ---- Superfund (CERCLA) Consent Decrees
INDIAN RESERV ---- Indian Reservations
FUSRAP ---- Formerly Utilized Sites Remedial Action Program
UMTRA ---- Uranium Mill Tailings Sites
LEAD SMELTERS ---- Lead Smelter Sites
US MINES ---- Mines Master Index File
MINES MRDS ---- Mineral Resources Data System
ABANDONED MINES ---- Abandoned Mines
DOCKET HWC ---- Hazardous Waste Compliance Docket Listing
UXO ---- Unexploded Ordnance Sites
FUELS PROGRAM ---- EPA Fuels Program Registered Listing
PFAS NPL ---- Superfund Sites with PFAS Detections Information
PFAS FEDERAL SITES ---- Federal Sites PFAS Information

PFAS TSCA ---- PFAS Manufacture and Imports Information
PFAS TRIS ---- List of PFAS Added to the TRI
PFAS RCRA MANIFEST ---- PFAS Transfers Identified In the RCRA Database Listing
PFAS ATSDR ---- PFAS Contamination Site Location Listing
PFAS WQP ---- Ambient Environmental Sampling for PFAS
PFAS NPDES ---- Clean Water Act Discharge Monitoring Information
PFAS ECHO FIRE TRAINING ---- Facilities in Industries that May Be Handling PFAS Listing
PFAS PART 139 AIRPORT ---- All Certified Part 139 Airports PFAS Information Listing
AQUEOUS FOAM NRC ---- Aqueous Foam Related Incidents Listing
BIOSOLIDS ---- ICIS-NPDES Biosolids Facility Data
NY PFAS ---- PFAS Contamination Site Location Listing
NY AIRS ---- Air Emissions Data
NY COAL ASH ---- Coal Ash Disposal Site Listing
NY Financial Assurance ---- Financial Assurance Information Listing
NY HSWDS ---- Hazardous Substance Waste Disposal Site Inventory
NY SPDES ---- State Pollutant Discharge Elimination System
NY VAPOR REOPENED ---- Vapor Intrusion Legacy Site List
NY UIC ---- Underground Injection Control Wells
NY COOLING TOWERS ---- Registered Cooling Towers
NY MGP ---- Manufactured Gas Plants Listing
NY ILI ---- New York State Inactive Landfill Initiative

EDR RECOVERED GOVERNMENT ARCHIVES

Exclusive Recovered Govt. Archives

NY RGA HWS ---- Recovered Government Archive State Hazardous Waste Facilities List
NY RGA LF ---- Recovered Government Archive Solid Waste Facilities List

SURROUNDING SITES: SEARCH RESULTS

Surrounding sites were identified in the following databases.

Elevations have been determined from the USGS Digital Elevation Model and should be evaluated on a relative (not an absolute) basis. Relative elevation information between sites of close proximity should be field verified. Sites with an elevation equal to or higher than the target property have been differentiated below from sites with an elevation lower than the target property.
Page numbers and map identification numbers refer to the EDR Radius Map report where detailed data on individual sites can be reviewed.

Sites listed in ***bold italics*** are in multiple databases.

Unmappable (orphan) sites are not considered in the foregoing analysis.

STANDARD ENVIRONMENTAL RECORDS

Lists of Federal NPL (Superfund) sites

NPL: Also known as Superfund, the National Priority List database is a subset of CERCLIS and identifies over 1,200 sites for priority cleanup under the Superfund program. The source of this database is the U.S. EPA.

A review of the NPL list, as provided by EDR, and dated 09/19/2023 has revealed that there is 1 NPL

site within approximately 1 mile of the target property.

Equal/Higher Elevation	Address	Direction / Distance	Map ID	Page
GOWANUS CANAL Cerclis ID:: 206222 EPA Id: NYN000206222	***BUTLER ST (BETWEEN B***	***W 1/2 - 1 (0.918 mi.)***	***0***	***17***

Lists of Federal sites subject to CERCLA removals and CERCLA orders

SEMS: SEMS (Superfund Enterprise Management System) tracks hazardous waste sites, potentially hazardous waste sites, and remedial activities performed in support of EPA's Superfund Program across the United States. The list was formerly know as CERCLIS, renamed to SEMS by the EPA in 2015. The list contains data on potentially hazardous waste sites that have been reported to the USEPA by states, municipalities, private companies and private persons, pursuant to Section 103 of the Comprehensive Environmental Response, Compensation, and Liability Act (CERCLA). This dataset also contains sites which are either proposed to or on the National Priorities List (NPL) and the sites which are in the screening and assessment phase for possible inclusion on the NPL.

A review of the SEMS list, as provided by EDR, and dated 09/19/2023 has revealed that there is 1 SEMS site within approximately 0.5 miles of the target property.

Equal/Higher Elevation	Address	Direction / Distance	Map ID	Page
ULANO CORP Site ID: 0206422 EPA Id: NYD001725878	***601 BERGEN ST.***	***SSW 1/8 - 1/4 (0.183 mi.)***	***AM209***	***767***

Lists of Federal RCRA generators

RCRA-LQG: RCRAInfo is EPA's comprehensive information system, providing access to data supporting the Resource Conservation and Recovery Act (RCRA) of 1976 and the Hazardous and Solid Waste Amendments (HSWA) of 1984. The database includes selective information on sites which generate, transport, store, treat and/or dispose of hazardous waste as defined by the Resource Conservation and Recovery Act (RCRA). Large quantity generators (LQGs) generate over 1,000 kilograms (kg) of hazardous waste, or over 1 kg of acutely hazardous waste per month.

A review of the RCRA-LQG list, as provided by EDR, and dated 12/04/2023 has revealed that there are 19 RCRA-LQG sites within approximately 0.25 miles of the target property.

Equal/Higher Elevation	Address	Direction / Distance	Map ID	Page
CON EDISON - MANHOLE EPA ID:: NYP005120852	525 VANDERBILT AVE	E 0 - 1/8 (0.092 mi.)	F21	74
CON EDISON - MANHOLE EPA ID:: NYP005120886	533 VANDERBILT AVE	E 0 - 1/8 (0.095 mi.)	F25	79
RXR 810 FULTON STREE EPA ID:: NYR000228643	***810 FULTON ST***	***NNE 0 - 1/8 (0.099 mi.)***	***H30***	***94***
840 FULTON LLC-CO DA EPA ID:: NYR000227645	840 FULTON ST	NE 0 - 1/8 (0.105 mi.)	J52	234
WARD BREAD BUILDING	***800 PACIFIC ST***	***S 0 - 1/8 (0.105 mi.)***	***L57***	***243***

EPA ID:: NYR000155226				
CON EDISON - VAULT 3 EPA ID:: NYP005086030	470 VANDERBILT AVE	NNE 0 - 1/8 (0.123 mi.)	O98	461
CON EDISON - TRANSFO EPA ID:: NYP005083829	468 VANDERBILT AVE	NNE 1/8 - 1/4 (0.126 mi.)	O109	495
CON EDISON - MANHOLE EPA ID:: NYP004715835	PACIFIC ST & VANDERB	SE 1/8 - 1/4 (0.137 mi.)	V131	567
CON EDISON - TRANSFO EPA ID:: NYP004734745	VANDERBILT AVE & PAC	SE 1/8 - 1/4 (0.137 mi.)	V133	570
CON EDISON - MANHOLE EPA ID:: NYP004153227	***506 WASHINGTON AVE***	***ENE 1/8 - 1/4 (0.230 mi.)***	***BG278***	***969***
CON EDISON - MANHOLE EPA ID:: NYP004183711	***WASHINGTON AVENUE AN***	***E 1/8 - 1/4 (0.236 mi.)***	***BH283***	***982***
863 ATLANTIC AVE REA EPA ID:: NYR000216887	590 WASHINGTON AVENU	ESE 1/8 - 1/4 (0.250 mi.)	BJ310	1056

Lower Elevation	Address	Direction / Distance	Map ID	Page
NYCDOT BRIDGE BIN 22 EPA ID:: NY0000445551	***CARLTON AVE***	***WSW 0 - 1/8 (0.075 mi.)***	***C14***	***62***
CON EDISON - MANHOLE EPA ID:: NYP004715843	PACIFIC ST & CARLTON	SW 0 - 1/8 (0.108 mi.)	I64	265
CON EDISON - MANHOLE EPA ID:: NYP004715736	PACIFIC ST & CARLTON	SW 0 - 1/8 (0.108 mi.)	I65	267
PACIFIC PARK B14 EPA ID:: NYR000215640	***535 CARLTON AVE***	***SW 0 - 1/8 (0.116 mi.)***	***I90***	***362***
CON EDISON - SERVICE EPA ID:: NYP004327078	***752 PACIFIC ST***	***WSW 1/8 - 1/4 (0.134 mi.)***	***S123***	***543***
AY PHASE II DEVLOPME EPA ID:: NYR000256362	700 ATLANTIC AVE	W 1/8 - 1/4 (0.171 mi.)	AI193	722
CON EDISON - MANHOLE EPA ID:: NYP005048976	521 DEAN ST	WSW 1/8 - 1/4 (0.213 mi.)	AX250	883

RCRA-SQG: RCRAInfo is EPA's comprehensive information system, providing access to data supporting the Resource Conservation and Recovery Act (RCRA) of 1976 and the Hazardous and Solid Waste Amendments (HSWA) of 1984. The database includes selective information on sites which generate, transport, store, treat and/or dispose of hazardous waste as defined by the Resource Conservation and Recovery Act (RCRA). Small quantity generators (SQGs) generate between 100 kg and 1,000 kg of hazardous waste per month.

A review of the RCRA-SQG list, as provided by EDR, and dated 12/04/2023 has revealed that there are 3 RCRA-SQG sites within approximately 0.25 miles of the target property.

Equal/Higher Elevation	Address	Direction / Distance	Map ID	Page
MARTINEZ SERVICE STA EPA ID:: NYD986992022	***514-16 VANDERBILT AV***	***ESE 0 - 1/8 (0.096 mi.)***	***G27***	***82***
ULANO CORP EPA ID:: NYD001725878	***601 BERGEN ST.***	***SSW 1/8 - 1/4 (0.183 mi.)***	***AM209***	***767***
MTA NYCT CLINTON WAS	***FULTON ST & WAVERLY***	***ENE 1/8 - 1/4 (0.183 mi.)***	***AH212***	***806***

EXECUTIVE SUMMARY

EPA ID:: NYR000212449

Lists of state- and tribal hazardous waste facilities

NY SHWS: The State Hazardous Waste Sites records are the states' equivalent to CERCLIS. These sites may or may not already be listed on the federal CERCLIS list. Priority sites planned for cleanup using state funds (state equivalent of Superfund) are identified along with sites where cleanup will be paid for by potentially responsible parties. The data come from the Department of Environmental Conservation's Inactive Hazardous waste Disposal Sites in New York State.

A review of the NY SHWS list, as provided by EDR, and dated 08/07/2023 has revealed that there are 3 NY SHWS sites within approximately 1 mile of the target property.

Lower Elevation	Address	Direction / Distance	Map ID	Page
1104-1106 BEDFORD AV Site Code: 545384	1104-1106 BEDFORD AV	ENE 1/2 - 1 (0.812 mi.)	BZ396	1285
GOWANUS CANAL SITE Site Code: 406956 Class Code: Significant threat to the public health or environment - action required.	GOWANUS CANAL	W 1/2 - 1 (0.921 mi.)	CC416	1313
FORMER O.Z. ELECTRIC Site Code: 450318	***198 DOUGLASS STREET***	***W 1/2 - 1 (0.964 mi.)***	***426***	***1344***

Lists of state and tribal landfills and solid waste disposal facilities

NY SWF/LF: The Solid Waste Facilities/Landfill Sites records typically contain an inventory of solid waste disposal facilities or landfills in a particular state. The data come from the list.

A review of the NY SWF/LF list, as provided by EDR, and dated 06/26/2023 has revealed that there are 3 NY SWF/LF sites within approximately 0.5 miles of the target property.

Equal/Higher Elevation	Address	Direction / Distance	Map ID	Page
PARTS EXPRESS II INC	860-64 ATLANTIC AVE	ESE 1/8 - 1/4 (0.176 mi.)	AF197	734
BERGEN STREET USED P	762-765 BERGEN STREE	SE 1/4 - 1/2 (0.441 mi.)	BS346	1160
GRAND RECYCLING CORP	***535 GRAND AVE.***	***ESE 1/4 - 1/2 (0.461 mi.)***	***BW359***	***1170***

Lists of state and tribal leaking storage tanks

NY LTANKS: Leaking Storage Tank Incident Reports. These records contain an inventory of reported leaking storage tank incidents reported from 4/1/86 through the most recent update. They can be either leaking underground storage tanks or leaking aboveground storage tanks. The causes of the incidents are tank test failures, tank failures or tank overfills

A review of the NY LTANKS list, as provided by EDR, and dated 08/07/2023 has revealed that there are 40 NY LTANKS sites within approximately 0.5 miles of the target property.

Equal/Higher Elevation	Address	Direction / Distance	Map ID	Page
900 FULTON ST/BROOKL	***900 FULTON STREET***	***ENE 0 - 1/8 (0.125 mi.)***	***N108***	***493***

Site ID: 275863
Spill Number/Closed Date: 8911055 / 1990-02-22
Spill Date: 1990-02-21

VERIZON NEW YORK INC ***547 CLINTON AVENUE*** ***ESE 1/8 - 1/4 (0.156 mi.)*** ***AC163*** ***644***
Site ID: 281899
Spill Number/Closed Date: 9111872 / 2000-12-04
Spill Date: 1992-02-18

479 CLINTON AVE LLC 479 CLINTON AVE NE 1/8 - 1/4 (0.158 mi.) X168 661
Site ID: 510401
Spill Number/Closed Date: 1504072 / 2015-09-29
Spill Date: 2015-07-16

428 CLERMONT AVE 428 CLERMONT AVE N 1/8 - 1/4 (0.164 mi.) AE170 663
Site ID: 221340
Spill Number/Closed Date: 9212121 / 1993-01-25
Spill Date: 1993-01-20

ST JOSEPH'S SRO 683 DEAN ST SSE 1/8 - 1/4 (0.196 mi.) AP227 844
Site ID: 247771
Spill Number/Closed Date: 0209294 / 2003-12-08
Spill Date: 2002-12-10

LOT 1,TAXBLOCK 1978 ***937 FULTON STREET*** ***ENE 1/8 - 1/4 (0.201 mi.)*** ***AQ231*** ***851***
Site ID: 382178
Site ID: 488417
Spill Number/Closed Date: 0702450 / 2009-10-28
Spill Number/Closed Date: 1307732 / 2014-01-03
Spill Date: 2007-05-29
Spill Date: 2013-10-29

LOT 1,TAXBLOCK 2012 ***551 WAVERLY AVENUE*** ***ESE 1/8 - 1/4 (0.208 mi.)*** ***AS246*** ***878***
Site ID: 141999
Spill Number/Closed Date: 8909618 / 1990-01-05
Spill Date: 1990-01-05

CARLTON NURSING HOME ***405 CARLTON AVE*** ***NNW 1/8 - 1/4 (0.223 mi.)*** ***BB263*** ***913***
Site ID: 206800
Spill Number/Closed Date: 0209163 / 2006-06-06
Spill Date: 2002-12-06

RESIDENTS 420 CLINTO 420 CLINTON AVE & GR NNE 1/8 - 1/4 (0.236 mi.) BF282 981
Site ID: 183388
Spill Number/Closed Date: 9813604 / 1999-03-05
Spill Date: 1999-02-07

410 CLINTON AVE/BKLY ***410 CLINTON AVENUE*** ***NNE 1/4 - 1/2 (0.259 mi.)*** ***313*** ***1066***
Site ID: 262029
Spill Number/Closed Date: 9012611 / 2004-01-12
Spill Date: 1991-03-08

ALLIANCE OF RESIDENT ***138 SOUTH OXFORD STR*** ***NW 1/4 - 1/2 (0.283 mi.)*** ***316*** ***1074***
Site ID: 110213
Spill Number/Closed Date: 9909509 / 2005-01-28
Spill Date: 1999-11-04

SMITH RESIDENCE 99 ST MARKS AVE SW 1/4 - 1/2 (0.285 mi.) 317 1078
Site ID: 332977
Spill Number/Closed Date: 0408289 / 2004-12-20
Spill Date: 2004-10-27

375 VANDERBILT AVE/B 375 VANDERBILT AVENU N 1/4 - 1/2 (0.307 mi.) 319 1083

Site ID: 242497
Spill Number/Closed Date: 8909323 / 1989-12-24
Spill Date: 1989-12-23

191 ST JAMES PL. Site ID: 178145 Spill Number/Closed Date: 9303316 / 1993-06-14 Spill Date: 1993-06-11	191 ST JAMES PLACE	ENE 1/4 - 1/2 (0.307 mi.)	320	1084
VERIZON Site ID: 94412 Spill Number/Closed Date: 9110236 / 2000-04-28 Spill Date: 1991-12-30	***276 ST. MARK'S AVENU***	***SSE 1/4 - 1/2 (0.330 mi.)***	***323***	***1086***
SPILL NUMBER 0401949 Site ID: 205850 Spill Number/Closed Date: 0401949 / 2004-07-07 Spill Date: 2004-05-21	140 ST JAMES PLACE	NE 1/4 - 1/2 (0.332 mi.)	324	1088
PHOENIX HOUSE Site ID: 380404 Spill Number/Closed Date: 0701000 / 2016-02-22 Spill Date: 2007-04-24	174 PROSPECT PLACE	SSW 1/4 - 1/2 (0.334 mi.)	326	1094
651 VANDERBILT AVE/B Site ID: 209238 Spill Number/Closed Date: 8710118 / 1993-11-05 Spill Date: 1988-03-02	651 VANDERBILT AVE	S 1/4 - 1/2 (0.361 mi.)	330	1146
WEATHER FUEL COMPANY Site ID: 254389 Spill Number/Closed Date: 9613753 / 1997-06-04 Spill Date: 1997-02-24	UNDERHILL + ST MARKS	SE 1/4 - 1/2 (0.379 mi.)	333	1149
141-147 LAFAYETTE AV Site ID: 325970 Spill Number/Closed Date: 9213645 / 2006-08-31 Spill Date: 1992-07-02	141 LAFAYETTE AVE	NNW 1/4 - 1/2 (0.383 mi.)	334	1150
300 FLATBUSH AV/ 7TH Site ID: 262270 Spill Number/Closed Date: 9610245 / 1997-07-03 Spill Date: 1996-11-15	300 FLATBUSH AVE/ 7T	SW 1/4 - 1/2 (0.385 mi.)	335	1151
44 LEFFERTS PL/BKLYN Site ID: 69107 Spill Number/Closed Date: 9101804 / 1991-05-15 Spill Date: 1991-05-15	44 LEFFERTS PLACE	ESE 1/4 - 1/2 (0.388 mi.)	BP336	1152
APT BUILDING - TTF Site ID: 469296 Spill Number/Closed Date: 1206302 / 2017-08-08 Spill Date: 2012-09-26	307 PROSPECT PLACE	SSE 1/4 - 1/2 (0.393 mi.)	BQ337	1153
50 LEFFERTS PLACE Site ID: 140844 Spill Number/Closed Date: 9414242 / 1995-01-27 Spill Date: 1995-01-27	50 LEFFERTS PLACE	ESE 1/4 - 1/2 (0.398 mi.)	BP340	1156
316 PROSPECT PLACE/B Site ID: 307949 Spill Number/Closed Date: 8912288 / 1990-03-28 Spill Date: 1990-03-26	316 PROSPECT PLACE	SSE 1/4 - 1/2 (0.414 mi.)	BQ343	1158
FIRST CHURCH OF CHRI	***156 STERLING PLACE***	***SSW 1/4 - 1/2 (0.452 mi.)***	***349***	***1161***

Site ID: 369145
Spill Number/Closed Date: 0605885 / 2006-11-22
Spill Date: 2006-08-22

990 ATLANTIC AVE	990 ATLANTIC AVE	ESE 1/4 - 1/2 (0.453 mi.)	350	1165
Site ID: 167865 Spill Number/Closed Date: 9210824 / 1992-12-18 Spill Date: 1992-12-17				
APARTMENT COMPLEX	214 STERLING PLACE	S 1/4 - 1/2 (0.462 mi.)	360	1172
Site ID: 67172 Spill Number/Closed Date: 0210906 / 2005-05-06 Spill Date: 2003-01-30				
NYC DEPT OF ED PUBLI	***170 GATES AVENUE***	***ENE 1/4 - 1/2 (0.480 mi.)***	***363***	***1176***
Site ID: 267891 Spill Number/Closed Date: 9911611 / 2000-02-15 Spill Date: 2000-01-05				
COMMERCIAL SITE - TT	967 ATLANITC AVE	ESE 1/4 - 1/2 (0.499 mi.)	BX368	1210
Site ID: 447864 Spill Number/Closed Date: 1100459 / 2013-04-04 Spill Date: 2011-04-12				

Lower Elevation	Address	Direction / Distance	Map ID	Page
ATLANTIC AVE AT CARL	ATLANTIC AVE AT CARL	S 0 - 1/8 (0.027 mi.)	4	44
Site ID: 330576 Spill Number/Closed Date: 9701786 / 2003-02-24 Spill Date: 1997-05-10				
ATLANTIC TERMINAL -N	483 CARLTON AVE	WSW 0 - 1/8 (0.071 mi.)	C11	51
Site ID: 63178 Site ID: 250505 Site ID: 146593 Spill Number/Closed Date: 0201138 / 2017-04-04 Spill Number/Closed Date: 9513597 / 1996-02-01 Spill Number/Closed Date: 9010635 / 1994-09-08 Spill Date: 2002-04-30 Spill Date: 1996-01-26 Spill Date: 1991-01-04				
ATLANTIC MERIT	ATLANTIC & CARLTON A	WSW 0 - 1/8 (0.076 mi.)	C15	69
Site ID: 159878 Spill Number/Closed Date: 8804681 / 1988-08-29 Spill Date: 1988-08-28				
NY PACIFIC REALITY	626 PACIFIC ST	W 1/8 - 1/4 (0.240 mi.)	BE294	1012
Site ID: 282665 Spill Number/Closed Date: 9807467 / 2003-03-03 Spill Date: 1998-09-17				
ENGINE CO. 219/LADD.	***494 DEAN STREET***	***WSW 1/4 - 1/2 (0.251 mi.)***	***312***	***1061***
Site ID: 240961 Site ID: 240962 Spill Number/Closed Date: 0102628 / 2011-07-29 Spill Number/Closed Date: 0109974 / 2004-04-30 Spill Date: 2001-06-08 Spill Date: 2002-01-16				
DEPARTMENT HPD	516 BERGEN STREET	SW 1/4 - 1/2 (0.262 mi.)	314	1068

Site ID: 249040
Spill Number/Closed Date: 0106869 / 2005-10-25
Spill Date: 2001-10-02

PETER F REILLY STORA ***491 BERGEN ST*** ***WSW 1/4 - 1/2 (0.269 mi.)*** ***315*** ***1069***
Site ID: 375995
Site ID: 554812
Spill Number/Closed Date: 0611363 / 2007-02-15
Spill Number/Closed Date: 1703625 / 2017-10-10
Spill Date: 2007-01-12
Spill Date: 2017-07-14

COMMERCIAL BUILDING ***473 DEAN ST*** ***WSW 1/4 - 1/2 (0.298 mi.)*** ***318*** ***1079***
Site ID: 337764
Spill Number/Closed Date: 0412319 / 2005-08-05
Spill Date: 2005-02-18

195 FLATBUSH AVE/MOB ***195 FLATBUSH AVENUE*** ***WSW 1/4 - 1/2 (0.334 mi.)*** ***325*** ***1090***
Site ID: 214487
Spill Number/Closed Date: 9005782 / 1990-10-29
Spill Date: 1990-08-24

HSBC BANK ***1 HANSON PLACE*** ***WNW 1/4 - 1/2 (0.483 mi.)*** ***366*** ***1194***
Site ID: 306480
Spill Number/Closed Date: 0207736 / 2003-06-26
Spill Date: 2002-10-25

Lists of state and tribal registered storage tanks

NY UST: The Underground Storage Tank database contains registered USTs. USTs are regulated under Subtitle I of the Resource Conservation and Recovery Act (RCRA). The data come from the Department of Environmental Conservation's Petroleum Bulk Storage (PBS) Database

A review of the NY UST list, as provided by EDR, has revealed that there are 31 NY UST sites within approximately 0.25 miles of the target property.

Equal/Higher Elevation	Address	Direction / Distance	Map ID	Page
810 FULTON STREET Database: UST, Date of Government Version: 09/06/2023	810 FULTON STREET	NNE 0 - 1/8 (0.099 mi.)	H32	105
545 VANDERBILT AVENU Database: UST, Date of Government Version: 09/06/2023	545 VANDERBILT AVENU	ESE 0 - 1/8 (0.103 mi.)	G37	169
FORMER BP SERVICE ST Database: UST, Date of Government Version: 09/06/2023	516 VANDERBILT AVENU	SE 0 - 1/8 (0.104 mi.)	K43	192
840 FULTON STREET Database: UST, Date of Government Version: 09/06/2023	840 FULTON STREET	NE 0 - 1/8 (0.105 mi.)	J48	210
THE TIME RECORD STOR Database: UST, Date of Government Version: 09/06/2023	***800 PACIFIC STREET***	***S 0 - 1/8 (0.105 mi.)***	***L58***	***248***
840 ATLANTIC AVENUE Database: UST, Date of Government Version: 09/06/2023	ATLANTIC AVENUE	SE 0 - 1/8 (0.109 mi.)	K72	282
MCDONALD'S Database: UST, Date of Government Version: 09/06/2023	840 ATLANTIC AVE	SE 0 - 1/8 (0.115 mi.)	G86	346
FACILITY NOT IN OPER Database: UST, Date of Government Version: 09/06/2023	524 VANDERBILT AVENU	SE 0 - 1/8 (0.120 mi.)	K92	378

EXECUTIVE SUMMARY

Equal/Higher Elevation	Address	Direction / Distance	Map ID	Page
VANDERBILT	***470 VANDERBILT AVENU***	***NNE 0 - 1/8 (0.123 mi.)***	***O99***	***463***
Database: UST, Date of Government Version: 09/06/2023				
595 DEAN STREET	595 DEAN STREET	SSW 1/8 - 1/4 (0.132 mi.)	R118	511
Database: UST, Date of Government Version: 09/06/2023				
550 CLINTON AVENUE	550 CLINTON AVENUE	ESE 1/8 - 1/4 (0.135 mi.)	P126	554
Database: UST, Date of Government Version: 09/06/2023				
SUPERIOR ASSOCIATES	825 ATLANTIC AVENUE	ESE 1/8 - 1/4 (0.144 mi.)	Q146	601
Database: UST, Date of Government Version: 09/06/2023				
525 CLINTON AVENUE	***525 CLINTON AVENUE***	***E 1/8 - 1/4 (0.146 mi.)***	***W147***	***606***
Database: UST, Date of Government Version: 09/06/2023				
882 FULTON STREET	882 FULTON STREET	ENE 1/8 - 1/4 (0.168 mi.)	AH186	708
Database: UST, Date of Government Version: 09/06/2023				
550 VANDERBILT AVE	550 VANDERBILT AVE	SSE 1/8 - 1/4 (0.176 mi.)	AL198	734
Database: UST, Date of Government Version: 09/06/2023				
CLINTON ATLANTIC APA	540 WAVERLY AVENUE	E 1/8 - 1/4 (0.182 mi.)	AK208	764
Database: UST, Date of Government Version: 09/06/2023				
ULANO CORP.	601 BERGEN STREET	SSW 1/8 - 1/4 (0.183 mi.)	AM210	788
Database: UST, Date of Government Version: 09/06/2023				
WAVERLY AVE	531-557 WAVERLY AVE	E 1/8 - 1/4 (0.195 mi.)	AK222	835
Database: UST, Date of Government Version: 09/06/2023				
ST JOSEPH'S SRO RESI	683 DEAN STREET	SSE 1/8 - 1/4 (0.196 mi.)	AP226	842
Database: UST, Date of Government Version: 09/06/2023				
444 CLINTON LLC	444 CLINTON AVENUE	NNE 1/8 - 1/4 (0.197 mi.)	AO228	845
Database: UST, Date of Government Version: 09/06/2023				
AFFILIATED SERVICES	937 FULTON STREET	ENE 1/8 - 1/4 (0.201 mi.)	AQ230	849
Database: UST, Date of Government Version: 09/06/2023				
CARLTON NURSING HOME	405 CARLTON AVENUE	NNW 1/8 - 1/4 (0.223 mi.)	BB262	911
Database: UST, Date of Government Version: 09/06/2023				
SR. JOSEPH CHURCH	856 PACIFIC ST	SE 1/8 - 1/4 (0.230 mi.)	BC279	976
Database: UST, Date of Government Version: 09/06/2023				
50 GREENE AVENUE	50 GREENE AVENUE	NNW 1/8 - 1/4 (0.247 mi.)	303	1029
Database: UST, Date of Government Version: 09/06/2023				

Lower Elevation	Address	Direction / Distance	Map ID	Page
ATLANTIC TERMINAL (W	***483 CARLTON AVENUE***	***WSW 0 - 1/8 (0.071 mi.)***	***C12***	***56***
Database: UST, Date of Government Version: 09/06/2023				
ABANDONED GAS STATIO	729-735 ATLANTIC AVE	W 0 - 1/8 (0.103 mi.)	E39	173
Database: UST, Date of Government Version: 09/06/2023				
MERIT ATLANTIC	***740 ATLANTIC AVE***	***W 0 - 1/8 (0.110 mi.)***	***E77***	***303***
Database: UST, Date of Government Version: 09/06/2023				
VACANT LOT	713-719 ATLANTIC AVE	W 1/8 - 1/4 (0.134 mi.)	T121	530
Database: UST, Date of Government Version: 09/06/2023				
THE VILLAGE @ ATLANT	CUMBERLAND AVENUE &	W 1/8 - 1/4 (0.148 mi.)	T150	612
Database: UST, Date of Government Version: 09/06/2023				
700 PACIFIC ST	700 PACIFIC STREET	WSW 1/8 - 1/4 (0.167 mi.)	AB182	683
Database: UST, Date of Government Version: 09/06/2023				

Lower Elevation	Address	Direction / Distance	Map ID	Page
670-678 PACIFIC STRE	670-678 PACIFIC STRE	W 1/8 - 1/4 (0.228 mi.)	BE274	962
Database: UST, Date of Government Version: 09/06/2023				

NY CBS UST: Chemical Bulk Storage Database. Registration data collected as required by 6 NYCRR Part 596. It includes facilities storing hazardous substances listed in 6 NYCRR Part 597, in aboveground tanks with capacities of 185 gallons or greater, and/or in underground tanks of any size. Includes facilities registered (and closed) since effective date of CBS regulations (July 15, 1988) through the date request is processed.

A review of the NY CBS UST list, as provided by EDR, and dated 01/01/2002 has revealed that there is 1 NY CBS UST site within approximately 0.25 miles of the target property.

Equal/Higher Elevation	Address	Direction / Distance	Map ID	Page
ULANO CORP.	601 BERGEN STREET	SSW 1/8 - 1/4 (0.183 mi.)	AM211	793
Facility Status: 4				
Facility Status: 3				
Id/Status: 2-000123				
Tank Status: 2				

NY CBS: These facilities store regulated hazardous substances in aboveground tanks with capacities of 185 gallons or greater, and/or in underground tanks of any size

A review of the NY CBS list, as provided by EDR, and dated 09/06/2023 has revealed that there is 1 NY CBS site within approximately 0.25 miles of the target property.

Equal/Higher Elevation	Address	Direction / Distance	Map ID	Page
ULANO CORP	***601 BERGEN ST.***	***SSW 1/8 - 1/4 (0.183 mi.)***	***AM209***	***767***
Facility Status: Unregulated/Closed				
CBS Number: 2-000123				

NY AST: The Aboveground Storage Tank database contains registered ASTs. The data come from the Department of Environmental Conservation's Petroleum Bulk Storage (PBS) Database.

A review of the NY AST list, as provided by EDR, has revealed that there are 26 NY AST sites within approximately 0.25 miles of the target property.

Equal/Higher Elevation	Address	Direction / Distance	Map ID	Page
FULTON AUTO REPAIR I	840 FULTON STREET	NE 0 - 1/8 (0.105 mi.)	J53	238
Database: AST, Date of Government Version: 09/06/2023				
Facility Id: 2-610481				
THE TIME RECORD STOR	***800 PACIFIC STREET***	***S 0 - 1/8 (0.105 mi.)***	***L58***	***248***
Database: AST, Date of Government Version: 09/06/2023				
Facility Id: 2-329533				
VANDERBILT	***470 VANDERBILT AVENU***	***NNE 0 - 1/8 (0.123 mi.)***	***O99***	***463***
Database: AST, Date of Government Version: 09/06/2023				
Facility Id: 2-610556				
SECOND ATLANTIC TERM	475 CARLTON AVENUE	NW 1/8 - 1/4 (0.131 mi.)	117	508
Database: AST, Date of Government Version: 09/06/2023				

Facility Id: 2-334820				
515 CLINTON, LLC Database: AST, Date of Government Version: 09/06/2023 Facility Id: 2-609144	515 CLINTON AVENUE	E 1/8 - 1/4 (0.144 mi.)	145	598
525 CLINTON AVENUE Database: AST, Date of Government Version: 09/06/2023 Facility Id: 2-246875	***525 CLINTON AVENUE***	***E 1/8 - 1/4 (0.146 mi.)***	***W147***	***606***
ROYAL CASTLE Database: AST, Date of Government Version: 09/06/2023 Facility Id: 2-304778	476 CLINTON AVE	NE 1/8 - 1/4 (0.147 mi.)	X148	610
APARTMENT BUILDING Database: AST, Date of Government Version: 09/06/2023 Facility Id: 2-107077	***537 CLINTON AVE***	***E 1/8 - 1/4 (0.151 mi.)***	***W152***	***619***
ATLAS AUTO SERVICE L Database: AST, Date of Government Version: 09/06/2023 Facility Id: 2-608190	542-544 VANDERBILT A	SSE 1/8 - 1/4 (0.152 mi.)	Y153	622
ULANO CORPORATION Database: AST, Date of Government Version: 09/06/2023 Facility Id: 2-295337	610 DEAN ST	SSW 1/8 - 1/4 (0.153 mi.)	AA157	629
487 CLINTON AVE Database: AST, Date of Government Version: 09/06/2023 Facility Id: 2-611655	487 CLINTON AVE	ENE 1/8 - 1/4 (0.156 mi.)	165	655
CLINTON 464 LLC Database: AST, Date of Government Version: 09/06/2023 Facility Id: 2-276189	464 CLINTON AVE	NE 1/8 - 1/4 (0.166 mi.)	178	675
ACHIEVEMENT FIRST CH Database: AST, Date of Government Version: 09/06/2023 Facility Id: 2-610793	510 WAVERLY AVENUE	E 1/8 - 1/4 (0.173 mi.)	AK194	724
450 CLINTON LLC Database: AST, Date of Government Version: 09/06/2023 Facility Id: 2-608753	450 CLINTON AVENUE	NNE 1/8 - 1/4 (0.190 mi.)	AO218	825
451 CLINTON OWNERS C Database: AST, Date of Government Version: 09/06/2023 Facility Id: 2-253146	451 CLINTON AVE	NE 1/8 - 1/4 (0.195 mi.)	225	840
941 FULTON STREET Database: AST, Date of Government Version: 09/06/2023 Facility Id: 2-603334	941 FULTON STREET	ENE 1/8 - 1/4 (0.203 mi.)	AQ232	854
429 CLINTON AVE, INC Database: AST, Date of Government Version: 09/06/2023 Facility Id: 2-098248	429 CLINTON AVENUE	NNE 1/8 - 1/4 (0.223 mi.)	261	908
FLETCHER DEBRARIA CO Database: AST, Date of Government Version: 09/06/2023 Facility Id: 2-289086	614 BERGEN ST	S 1/8 - 1/4 (0.226 mi.)	266	924
420 CLINTON LLC Database: AST, Date of Government Version: 09/06/2023 Facility Id: 2-611006	420 CLINTON AVENUE	NNE 1/8 - 1/4 (0.229 mi.)	BF276	966
UNDERHILL-WASHINGTON Database: AST, Date of Government Version: 09/06/2023 Facility Id: 2-609425	500 WASHINGTON AVENU	ENE 1/8 - 1/4 (0.234 mi.)	BG281	979
410 CLINTON LLC Database: AST, Date of Government Version: 09/06/2023	410 CLINTON AVENUE	NNE 1/8 - 1/4 (0.248 mi.)	BF304	1031

Facility Id: 2-608754

495 WASHINGTON AVENU	495 WASHINGTON AVENU	ENE 1/8 - 1/4 (0.250 mi.)	311	1059
Database: AST, Date of Government Version: 09/06/2023 Facility Id: 2-602840				

Lower Elevation	Address	Direction / Distance	Map ID	Page
ATLANTIC TERMINAL (W	***483 CARLTON AVENUE***	***WSW 0 - 1/8 (0.071 mi.)***	***C12***	***56***
Database: AST, Date of Government Version: 09/06/2023 Facility Id: 2-474487				
MERIT ATLANTIC	***740 ATLANTIC AVE***	***W 0 - 1/8 (0.110 mi.)***	***E77***	***303***
Database: AST, Date of Government Version: 09/06/2023 Facility Id: 2-297615				
754 PACIFIC STREET	754 PACIFIC STREET	WSW 1/8 - 1/4 (0.133 mi.)	S120	526
Database: AST, Date of Government Version: 09/06/2023 Facility Id: 2-611609				
700 PACIFIC ST	700 PACIFIC STREET	WSW 1/8 - 1/4 (0.167 mi.)	AB185	706
Database: AST, Date of Government Version: 09/06/2023 Facility Id: 2-068845				

NY TANKS: This database contains records of facilities that are or have been regulated under Bulk Storage Program. Tank information for these facilities may not be releasable by the state agency.

A review of the NY TANKS list, as provided by EDR, has revealed that there are 2 NY TANKS sites within approximately 0.25 miles of the target property.

Equal/Higher Elevation	Address	Direction / Distance	Map ID	Page
VERIZON NEW YORK INC	***547 CLINTON AVENUE***	***ESE 1/8 - 1/4 (0.156 mi.)***	***AC163***	***644***
Database: TANKS, Date of Government Version: 09/06/2023 Facility Id: 2-344451 Site Status: Active				

Lower Elevation	Address	Direction / Distance	Map ID	Page
LIRR-VD YARD	676 ATLANTIC AVENUE	W 1/8 - 1/4 (0.169 mi.)	AI189	713
Database: TANKS, Date of Government Version: 09/06/2023 Facility Id: 2-612966 Site Status: Active				

State and tribal institutional control / engineering control registries

NY RES DECL: A restrictive declaration is a covenant running with the land which binds the present and future owners of the property. As a condition of certain special permits, the City Planning Commission may require an applicant to sign and record a restrictive declaration that places specified conditions on the future use and development of the property. Certain restrictive declarations are indicated by a D on zoning maps.

A review of the NY RES DECL list, as provided by EDR, has revealed that there is 1 NY RES DECL site

within approximately 0.125 miles of the target property.

Equal/Higher Elevation	Address	Direction / Distance	Map ID	Page
LOT 26,TAXBLOCK 2009 Database: ENV RES DECL, Date of Government Version: 03/21/2023	810 FULTON STREET	NNE 0 - 1/8 (0.099 mi.)	H29	94

NY ENG CONTROLS: Environmental Remediation sites that have engineering controls in place.

A review of the NY ENG CONTROLS list, as provided by EDR, and dated 08/07/2023 has revealed that there are 2 NY ENG CONTROLS sites within approximately 0.5 miles of the target property.

Equal/Higher Elevation	Address	Direction / Distance	Map ID	Page
805-825 ATLANTIC AVE Site Code: 512855	***539 VANDERBILT AVENU***	***ESE 0 - 1/8 (0.101 mi.)***	***G36***	***117***
CINDERELLA CLEANERS Site Code: 465470	***248 FLATBUSH AVE***	***SW 1/4 - 1/2 (0.348 mi.)***	***BN328***	***1100***

Environmental Remediation sites that have institutional controls in place.

A review of the NY INST CONTROL list, as provided by EDR, and dated 08/07/2023 has revealed that there are 2 NY INST CONTROL sites within approximately 0.5 miles of the target property.

Equal/Higher Elevation	Address	Direction / Distance	Map ID	Page
805-825 ATLANTIC AVE Site Code: 512855	***539 VANDERBILT AVENU***	***ESE 0 - 1/8 (0.101 mi.)***	***G36***	***117***
CINDERELLA CLEANERS Site Code: 465470	***248 FLATBUSH AVE***	***SW 1/4 - 1/2 (0.348 mi.)***	***BN328***	***1100***

Lists of state and tribal voluntary cleanup sites

NY VCP: Voluntary Cleanup Agreements. The voluntary remedial program uses private monies to get contaminated sites remediated to levels allowing for the sites' productive use. The program covers virtually any kind of site and contamination.

A review of the NY VCP list, as provided by EDR, has revealed that there are 18 NY VCP sites within approximately 0.5 miles of the target property.

Equal/Higher Elevation	Address	Direction / Distance	Map ID	Page
840 FULTON STREET Database: VCP NYC, Date of Government Version: 09/05/2023	840 FULTON STREET	NE 0 - 1/8 (0.105 mi.)	J50	225
840-856 ATLANTIC AVE Database: VCP NYC, Date of Government Version: 09/05/2023	840 ATLANTIC AVENUE	SE 0 - 1/8 (0.115 mi.)	G83	341
540-554 WAVERLY AVEN Database: VCP NYC, Date of Government Version: 09/05/2023	547 CLINTON AVENUE	ESE 1/8 - 1/4 (0.156 mi.)	AC162	643
882 FULTON STREET (5 Database: VCP NYC, Date of Government Version: 09/05/2023	882 FULTON STREET	ENE 1/8 - 1/4 (0.168 mi.)	AH187	711
531 WAVERLY AVENUE Database: VCP NYC, Date of Government Version: 09/05/2023	531 WAVERLY AVENUE	E 1/8 - 1/4 (0.195 mi.)	AK223	839

Equal/Higher Elevation	Address	Direction / Distance	Map ID	Page
596 WASHINGTON AVENU Database: VCP NYC, Date of Government Version: 09/05/2023	596 WASHINGTON AVENU	ESE 1/8 - 1/4 (0.248 mi.)	BL307	1037
911-917 ATLANTIC AVE Database: VCP NYC, Date of Government Version: 09/05/2023	911 ATLANTIC AVENUE	ESE 1/4 - 1/2 (0.363 mi.)	BO331	1147
925 ATLANTIC AVENUE Database: VCP NYC, Date of Government Version: 09/05/2023	925 ATLANTIC AVENUE	ESE 1/4 - 1/2 (0.394 mi.)	BR339	1155
929 ATLANTIC AVENUE Database: VCP NYC, Date of Government Version: 09/05/2023	929 ATLANTIC AVENUE	ESE 1/4 - 1/2 (0.403 mi.)	BR341	1157
767 BERGEN STREET - Database: VCP NYC, Date of Government Version: 09/05/2023	767 BERGEN STREET	SE 1/4 - 1/2 (0.435 mi.)	BS344	1159
1019-1033 FULTON STR Database: VCP NYC, Date of Government Version: 09/05/2023	1033 FULTON STREET	E 1/4 - 1/2 (0.447 mi.)	BT347	1160
979 PACIFIC STREET Database: VCP NYC, Date of Government Version: 09/05/2023	979 PACIFIC STREET	ESE 1/4 - 1/2 (0.454 mi.)	BU351	1166
1035 FULTON STREET Database: VCP NYC, Date of Government Version: 09/05/2023	1035 FULTON STREET	E 1/4 - 1/2 (0.457 mi.)	BT356	1169
527 GRAND AVENUE Database: VCP NYC, Date of Government Version: 09/05/2023	527 GRAND AVENUE	ESE 1/4 - 1/2 (0.458 mi.)	BW357	1169
963 ATLANTIC AVENUE Database: VCP NYC, Date of Government Version: 09/05/2023	963 ATLANTIC AVENUE	ESE 1/4 - 1/2 (0.476 mi.)	BX361	1173
1043 FULTON STREET Database: VCP NYC, Date of Government Version: 09/05/2023	1045 FULTON STREET	E 1/4 - 1/2 (0.482 mi.)	BY364	1191

Lower Elevation	Address	Direction / Distance	Map ID	Page
142-150 SOUTH PORTLA Database: VCP NYC, Date of Government Version: 09/05/2023	142-150 SOUTH PORTLA	WNW 1/4 - 1/2 (0.316 mi.)	BM321	1085
670-678 PACIFIC STRE Database: VCP NYC, Date of Government Version: 09/05/2023	607 PACIFIC STREET	W 1/4 - 1/2 (0.454 mi.)	BV353	1167

Lists of state and tribal brownfield sites

NY BROWNFIELDS: Brownfields Site List

A review of the NY BROWNFIELDS list, as provided by EDR, and dated 08/07/2023 has revealed that there are 5 NY BROWNFIELDS sites within approximately 0.5 miles of the target property.

Equal/Higher Elevation	Address	Direction / Distance	Map ID	Page
805-825 ATLANTIC AVE Site Code: 512855	***539 VANDERBILT AVENU***	***ESE 0 - 1/8 (0.101 mi.)***	***G36***	***117***
CINDERELLA 248 LLC Site Code: 465470	248 FLATBUSH AVENUE	SW 1/4 - 1/2 (0.348 mi.)	BN327	1096
CINDERELLA 248 LLC - Site Code: 477008	248 FLATBUSH AVENUE	SW 1/4 - 1/2 (0.348 mi.)	BN329	1144

Lower Elevation	Address	Direction / Distance	Map ID	Page
ATLANTIC TERRACE COR	669 ATLANTIC AVENUE	W 1/8 - 1/4 (0.241 mi.)	AY296	1014

Site Code: 374758				
130 SAINT FELIX STRE Site Code: 601045	130 SAINT FELIX STRE	WNW 1/4 - 1/2 (0.484 mi.)	367	1208

ADDITIONAL ENVIRONMENTAL RECORDS

Records of Emergency Release Reports

NY Spills: Data collected on spills reported to NYSDEC. is required by one or more of the following: Article 12 of the Navigation Law, 6 NYCRR Section 613.8 (from PBS regs), or 6 NYCRR Section 595.2 (from CBS regs). It includes spills active as of April 1, 1986, as well as spills occurring since this date.

A review of the NY Spills list, as provided by EDR, and dated 08/07/2023 has revealed that there are 28 NY Spills sites within approximately 0.125 miles of the target property.

Equal/Higher Elevation	Address	Direction / Distance	Map ID	Page
DRUM RUN Spill Number/Closed Date: 1005633 / 2010-09-28 Site ID: 438957 Spill Date: 2010-08-20	CLERMONT AND ATLANTI	SE 0 - 1/8 (0.049 mi.)	B6	45
ATLANTIC AV Spill Number/Closed Date: 9805781 / 2003-10-27 Site ID: 328147 Spill Date: 1998-08-08	GLERMONT AV	SE 0 - 1/8 (0.049 mi.)	B7	46
ATLANTIC AVE Spill Number/Closed Date: 9805736 / 2003-02-12 Site ID: 103636 Spill Date: 1998-08-08	AND CLAIRMONT AVE	SE 0 - 1/8 (0.049 mi.)	B8	47
511 VANDERBILT AV Spill Number/Closed Date: 9912177 / 2005-07-05 Site ID: 330006 Spill Date: 2000-01-21	511 VANDERBILT AVE	ENE 0 - 1/8 (0.091 mi.)	D17	71
LOT 20,TAXBLOCK 2010 Spill Number/Closed Date: 9509830 / 2004-02-06 Site ID: 148771 Spill Date: 1995-11-08	***503 VANDERBILT AVENU***	***ENE 0 - 1/8 (0.094 mi.)***	***D23***	***77***
MARTINEZ SERVICE STA Spill Number/Closed Date: 1104188 / 2012-04-23 Spill Number/Closed Date: 0503961 / 2005-07-07 Site ID: 451787 Site ID: 348673 Spill Date: 2011-07-14 Spill Date: 2005-07-03	***514-16 VANDERBILT AV***	***ESE 0 - 1/8 (0.096 mi.)***	***G27***	***82***
LOT 26,TAXBLOCK 2009 Spill Number/Closed Date: 1700910 / 2017-07-27 Site ID: 547934 Spill Date: 2017-04-28	***810 FULTON STREET***	***NNE 0 - 1/8 (0.099 mi.)***	***H31***	***98***
SPILL NUMBER 0205427	VANDERBILT AV/FULTON	NE 0 - 1/8 (0.104 mi.)	J45	206

Spill Number/Closed Date: 0205427 / 2002-08-23
Site ID: 327789
Spill Date: 2002-08-23

MH 19778 | FULTON ST/VANDERBUIL | NE 0 - 1/8 (0.104 mi.) | J46 | 208
Spill Number/Closed Date: 0010591 / 2001-04-19
Site ID: 217279
Spill Date: 2000-12-21

MANHOLE #02887 | GATES AV & FULTON ST | NNE 0 - 1/8 (0.104 mi.) | H47 | 209
Spill Number/Closed Date: 9909442 / 2002-03-28
Site ID: 220137
Spill Date: 1999-11-03

840 FULTON LLC - C/O | ***840 FULTON ST*** | ***NE 0 - 1/8 (0.105 mi.)*** | ***J49*** | ***214***
Spill Number/Closed Date: 1501715 / 2015-05-15
Site ID: 507943
Spill Date: 2015-05-15

MANHOLE 2887 | FULTON ST/ GATES AVE | NNE 0 - 1/8 (0.105 mi.) | H54 | 240
Spill Number/Closed Date: 9913002 / 2001-05-07
Site ID: 244816
Spill Date: 2000-02-15

MANHOLE #2887 | GATES AVE AT FULTON | NNE 0 - 1/8 (0.105 mi.) | H55 | 241
Spill Number/Closed Date: 0509599 / 2008-01-10
Site ID: 355397
Spill Date: 2005-11-10

216594; GATES AVE AN | GATES AVE AND FULTON | NNE 0 - 1/8 (0.105 mi.) | H56 | 242
Spill Number/Closed Date: 0914182 / 2009-04-30
Site ID: 433118
Spill Date: 2009-04-28

COASTAL GAS STATION | 846 FULTON STREET | ENE 0 - 1/8 (0.112 mi.) | J81 | 333
Spill Number/Closed Date: 9607997 / 2010-07-01
Site ID: 304642
Spill Date: 1996-09-26

CONSTRUCTION SITE/ F | 846 FULTON ST | ENE 0 - 1/8 (0.112 mi.) | J82 | 336
Spill Number/Closed Date: 1501702 / 2019-01-28
Site ID: 507930
Spill Date: 2015-05-15

CON EDISON | ***840 ATLANTIC AVE*** | ***SE 0 - 1/8 (0.115 mi.)*** | ***G85*** | ***342***
Spill Number/Closed Date: 9714110 / 2010-03-04
Site ID: 122553
Spill Date: 1998-03-19

ATLANTIC YARDS | 524 VANDERBILT AVE | SE 0 - 1/8 (0.120 mi.) | K95 | 390
Spill Number/Closed Date: 9603945 / 1996-07-03
Spill Number/Closed Date: 0701358 / 2009-10-21
Site ID: 232177
Site ID: 380858
Spill Date: 1996-06-22
Spill Date: 2007-05-02

ATLANTIC TELECOM CEN | 470 VANDERBILT AVE | NNE 0 - 1/8 (0.123 mi.) | O101 | 470
Spill Number/Closed Date: 9910950 / 2002-12-31
Spill Number/Closed Date: 9912247 / 2002-12-31
Spill Number/Closed Date: 9912266 / 2002-12-31
Spill Number/Closed Date: 9913613 / 2002-12-31

Site ID: 81720
Site ID: 81721
Site ID: 81722
Site ID: 81723
Spill Date: 1999-12-15
Spill Date: 2000-01-24
Spill Date: 2000-03-02

900 FULTON ST/BROOKL	***900 FULTON STREET***	***ENE 0 - 1/8 (0.125 mi.)***	***N108***	***493***

Spill Number/Closed Date: 9013121 / 1995-05-25
Site ID: 275864
Spill Date: 1991-03-25

Lower Elevation	Address	Direction / Distance	Map ID	Page
VAULT VS6006	ATLANTIC AVE/CARLTON	WSW 0 - 1/8 (0.070 mi.)	C9	49
Spill Number/Closed Date: 0402768 / 2004-09-21 Site ID: 116384 Spill Date: 2004-06-12				
MANHOLE 2744	ATLANTIC AVE/CARLTON	WSW 0 - 1/8 (0.070 mi.)	C10	50
Spill Number/Closed Date: 0404983 / 2004-10-22 Site ID: 75289 Spill Date: 2004-08-05				
ATLANTIC TERMINAL HO	483 CARLTON AVE	WSW 0 - 1/8 (0.071 mi.)	C13	60
Spill Number/Closed Date: 0100292 / 2003-03-25 Site ID: 250503 Spill Date: 2001-04-09				
487 CARLTON AVE	487 CARLTON AVE	WSW 0 - 1/8 (0.080 mi.)	C16	70
Spill Number/Closed Date: 9510553 / 1995-11-24 Site ID: 250504 Spill Date: 1995-11-21				
NYC HPD ATURA SITE	735 ATLANTIC AVE	W 0 - 1/8 (0.092 mi.)	E19	73
Spill Number/Closed Date: 9302859 / 1995-01-05 Site ID: 288723 Spill Date: 1993-06-02				
VAULT 2631	750 PACIFIC ST	SSW 0 - 1/8 (0.103 mi.)	38	172
Spill Number/Closed Date: 9514625 / 1998-03-30 Site ID: 281785 Spill Date: 1996-02-15				
LIRR VAN DAM YARD	PACIFIC ST/CARLTON A	SW 0 - 1/8 (0.107 mi.)	I59	257
Spill Number/Closed Date: 0208338 / 2002-12-27 Site ID: 249834 Spill Date: 2002-11-12				
HESS #32503	740 ATLANTIC AVE	W 0 - 1/8 (0.110 mi.)	E76	300
Spill Number/Closed Date: 0103957 / 2003-07-14 Spill Number/Closed Date: 0003439 / 2003-07-14 Spill Number/Closed Date: 0012352 / 2003-07-14 Site ID: 190166 Site ID: 278100 Site ID: 278101 Spill Date: 2001-07-13 Spill Date: 2000-06-20 Spill Date: 2000-06-09				

Other Ascertainable Records

RCRA NonGen / NLR: RCRAInfo is EPA's comprehensive information system, providing access to data supporting the Resource Conservation and Recovery Act (RCRA) of 1976 and the Hazardous and Solid Waste Amendments (HSWA) of 1984. The database includes selective information on sites which generate, transport, store, treat and/or dispose of hazardous waste as defined by the Resource Conservation and Recovery Act (RCRA). Non-Generators do not presently generate hazardous waste.

A review of the RCRA NonGen / NLR list, as provided by EDR, and dated 12/04/2023 has revealed that there are 76 RCRA NonGen / NLR sites within approximately 0.25 miles of the target property.

Equal/Higher Elevation	Address	Direction / Distance	Map ID	Page
CON EDISON MANHOLE 2 EPA ID:: NYP004145710	***485 VANDERBILT AVE &***	***NE 0 - 1/8 (0.101 mi.)***	***J34***	***111***
CON EDISON MANHOLE 2 EPA ID:: NYP004145793	485 VANDERBILT AVE	NE 0 - 1/8 (0.101 mi.)	J35	115
CON EDISON - MANHOLE EPA ID:: NYP004135109	***VANDERBILT AVE AND F***	***NE 0 - 1/8 (0.103 mi.)***	***J41***	***183***
CON EDISON MANHOLE 2 EPA ID:: NYP004142055	***VANDERBILT AVE & FUL***	***NE 0 - 1/8 (0.103 mi.)***	***J42***	***188***
NYC PKS & REC - GATE EPA ID:: NYR000118265	FULTON ST & VANDERBI	NE 0 - 1/8 (0.104 mi.)	J44	203
CON EDISON SERVICE B EPA ID:: NYP004308334	***798 FULTON ST***	***N 0 - 1/8 (0.108 mi.)***	***M70***	***278***
CON EDISON SERVICE B EPA ID:: NYP004313805	***805 ATLANTIC AVE OPP***	***ESE 0 - 1/8 (0.109 mi.)***	***G73***	***288***
539 VANDERBILT PARTN EPA ID:: NYR000243675	805 ATLANTIC AVE	ESE 0 - 1/8 (0.109 mi.)	G74	293
NYCTA - CLERMONT AVE EPA ID:: NYD986899649	FULTON ST & CLERMONT	N 0 - 1/8 (0.110 mi.)	M79	329
CON EDISON SERVICE B EPA ID:: NYP004568838	840 ATLANTIC AVE	SE 0 - 1/8 (0.115 mi.)	G87	355
SUNOCO SERVICE STATI EPA ID:: NYD000816488	***840 ATLANTIC AVE***	***SE 0 - 1/8 (0.115 mi.)***	***G88***	***357***
CON EDISON SERVICE B EPA ID:: NYP004445128	***807 ATLANTIC AVE***	***ESE 0 - 1/8 (0.117 mi.)***	***G91***	***375***
CITY GAS EPA ID:: NYU005001722	***524 VANDERBUILT AVE***	***SE 0 - 1/8 (0.120 mi.)***	***K94***	***386***
M M C GALE FRENCH CL EPA ID:: NYD982272270	***856 FULTON ST***	***ENE 0 - 1/8 (0.122 mi.)***	***N97***	***395***
REGGEV CONSTRUCTION EPA ID:: NYR000087742	***470 VANDERBILT AVE***	***NNE 0 - 1/8 (0.123 mi.)***	***O102***	***474***
809-825 ATLANTIC AVE EPA ID:: NYR000243683	809-825 ATLANTIC AVE	ESE 0 - 1/8 (0.125 mi.)	Q105	488
CON EDISON MANHOLE: EPA ID:: NYP004541777	***11 GATES AVE***	***NNE 1/8 - 1/4 (0.126 mi.)***	***O112***	***499***
CON EDISON MANHOLE: EPA ID:: NYP004541769	443 CLERMONT AVE	N 1/8 - 1/4 (0.127 mi.)	M113	502
CON EDISON SERVICE B	***848 ATLANTIC AVE***	***ESE 1/8 - 1/4 (0.136 mi.)***	***U128***	***560***

EPA ID:: NYP004313672				
CON EDISON EPA ID:: NYP004734737	VANDERBILT AVE & PAC	SE 1/8 - 1/4 (0.137 mi.)	V134	573
CON EDISON EPA ID:: NYP004806774	PACIFIC ST & VANDERB	SE 1/8 - 1/4 (0.137 mi.)	V135	575
CON EDISON EPA ID:: NYP004785952	PACIFIC ST & VANDERB	SE 1/8 - 1/4 (0.137 mi.)	V136	577
CON EDISON MANHOLE: EPA ID:: NYP004268660	***VANDERBILT AVE & PAC***	***SE 1/8 - 1/4 (0.137 mi.)***	***V138***	***580***
CON EDISON EPA ID:: NYP004768826	***FULTON ST & CLINTON***	***ENE 1/8 - 1/4 (0.138 mi.)***	***N140***	***588***
CONTINENTAL LATEX CO EPA ID:: NYD982270209	***645 DEAN ST***	***S 1/8 - 1/4 (0.139 mi.)***	***143***	***593***
CON EDISON MANHOLE 6 EPA ID:: NYP004221248	FULTON ST & ADELPHI	NNW 1/8 - 1/4 (0.152 mi.)	Z155	626
CON EDISON EPA ID:: NYP004801544	***594 DEAN ST***	***SSW 1/8 - 1/4 (0.154 mi.)***	***AA158***	***632***
1121 LLC EPA ID:: NYR000213546	***594 DEAN ST***	***SSW 1/8 - 1/4 (0.154 mi.)***	***AA159***	***634***
VERIZON EPA ID:: NYR000075515	***547 CLINTON AVE***	***ESE 1/8 - 1/4 (0.156 mi.)***	***AC164***	***650***
CON EDISON SERVICE B EPA ID:: NYP004527610	***634 DEAN ST***	***S 1/8 - 1/4 (0.157 mi.)***	***AD167***	***659***
CON EDISON EPA ID:: NYP004771010	***856 ATLANTIC AVE***	***ESE 1/8 - 1/4 (0.165 mi.)***	***AF172***	***665***
CON EDISON EPA ID:: NYP004832446	648 DEAN ST	S 1/8 - 1/4 (0.166 mi.)	AG177	672
CON EDISON EPA ID:: NYP004771036	***862 ATLANTIC AVE***	***ESE 1/8 - 1/4 (0.167 mi.)***	***AF179***	***677***
GUMBALL RUBBISH REMO EPA ID:: NYR000134817	510 WAVERLY AVE	E 1/8 - 1/4 (0.173 mi.)	AK195	727
CON EDISON SERVICE B EPA ID:: NYP004312914	***424 CARLTON AVE***	***NW 1/8 - 1/4 (0.175 mi.)***	***196***	***730***
CON EDISON MANHOLE 6 EPA ID:: NYP004148086	***VANDERBILT AVE & DEA***	***SSE 1/8 - 1/4 (0.177 mi.)***	***AL200***	***747***
CON EDISON SERVICE B EPA ID:: NYP004434940	***VANDERBILT AVE & DEA***	***SSE 1/8 - 1/4 (0.177 mi.)***	***AL201***	***751***
CON EDISON MANHOLE 6 EPA ID:: NYP004147435	***VANDERBILT AVE & DEA***	***SSE 1/8 - 1/4 (0.177 mi.)***	***AL203***	***755***
CON EDISON EPA ID:: NYP004744744	***863 PACIFIC ST***	***SE 1/8 - 1/4 (0.177 mi.)***	***AF205***	***759***
CON EDISON SERVICE B EPA ID:: NYP004408266	***416 CLERMONT AVE***	***N 1/8 - 1/4 (0.189 mi.)***	***AE215***	***817***
CON EDISON SERVICE B EPA ID:: NYP004572715	***613 BERGEN ST***	***S 1/8 - 1/4 (0.189 mi.)***	***AN216***	***821***
CON EDISON SERVICE B	***554 CARLTON AVE***	***SW 1/8 - 1/4 (0.191 mi.)***	***AJ219***	***827***

EPA ID:: NYP004327961				
CON ED-MH 1796 EPA ID:: NYP004006623	***F/O 585 VANDERBILT A***	***SSE 1/8 - 1/4 (0.193 mi.)***	***AL221***	***831***
CON EDISON EPA ID:: NYP004825077	408 CLERMONT AVE	N 1/8 - 1/4 (0.204 mi.)	AR234	857
CON EDISON MANHOLE 6 EPA ID:: NYP004139952	BERGEN ST & CARLTON	SSW 1/8 - 1/4 (0.206 mi.)	AT238	864
CON EDISON SERVICE B EPA ID:: NYP004578571	***593 VANDERBILT AVE***	***SSE 1/8 - 1/4 (0.206 mi.)***	***AU239***	***866***
CON EDISON SERVICE B EPA ID:: NYP004574752	471 WAVERLY AVE	ENE 1/8 - 1/4 (0.206 mi.)	AV242	871
CON EDISON EPA ID:: NYP004885170	551 WAVERLY AVE	ESE 1/8 - 1/4 (0.208 mi.)	AS245	875
SEABOARD OUTDOOR ADV EPA ID:: NYR000024745	***651 BERGEN ST***	***SSE 1/8 - 1/4 (0.220 mi.)***	***AU253***	***890***
CON EDISON EPA ID:: NYP004837423	853 ATLANTIC AVE	ESE 1/8 - 1/4 (0.222 mi.)	AZ254	895
CON EDISON MANHOLE 6 EPA ID:: NYP004141388	***BERGEN ST & VANDERBI***	***SSE 1/8 - 1/4 (0.223 mi.)***	***BA260***	***904***
CON EDISON SERVICE B EPA ID:: NYP004410965	***885 PACIFIC ST***	***SE 1/8 - 1/4 (0.223 mi.)***	***BC264***	***918***
CON EDISON MANHOLE 1 EPA ID:: NYP004218125	***VANDERBILT AVE & BER***	***SSE 1/8 - 1/4 (0.224 mi.)***	***BA265***	***921***
CON EDISON SERVICE B EPA ID:: NYP004308284	***544 WASHINGTON AVE***	***E 1/8 - 1/4 (0.227 mi.)***	***BD267***	***927***
CON EDISON SERVICE B EPA ID:: NYP004418299	***887 PACIFIC ST***	***SE 1/8 - 1/4 (0.227 mi.)***	***BC268***	***930***
CON EDISON EPA ID:: NYP004158358	***F/O 530 WASHINGTON A***	***E 1/8 - 1/4 (0.228 mi.)***	***BD269***	***934***
CON ED - V 2903 EPA ID:: NYP004002978	***WASHINGTON AVE & FUL***	***E 1/8 - 1/4 (0.236 mi.)***	***BH285***	***991***
CON EDISON SERVICE B EPA ID:: NYP004311759	***428 WAVERLY AVE***	***NE 1/8 - 1/4 (0.236 mi.)***	***286***	***995***
CON EDISON EPA ID:: NYP004779765	***721 DEAN ST***	***SE 1/8 - 1/4 (0.237 mi.)***	***BI288***	***1000***
CON EDISON EPA ID:: NYP004781969	***572 WASHINGTON AVE***	***ESE 1/8 - 1/4 (0.239 mi.)***	***BJ293***	***1009***
CON EDISON MANHOLE: EPA ID:: NYP004313631	***580 WASHINGTON AVE O***	***ESE 1/8 - 1/4 (0.243 mi.)***	***AZ297***	***1016***
CON EDISON EPA ID:: NYP004793386	***578 CARLTON AVE***	***SW 1/8 - 1/4 (0.244 mi.)***	***BK299***	***1021***
CON EDISON SERVICE B EPA ID:: NYP004327193	***534 BERGEN ST***	***SW 1/8 - 1/4 (0.247 mi.)***	***302***	***1025***
CON EDISON SERVICE B EPA ID:: NYP004410957	***897 PACIFIC ST***	***ESE 1/8 - 1/4 (0.248 mi.)***	***305***	***1033***

Lower Elevation	**Address**	**Direction / Distance**	**Map ID**	**Page**
CON EDISON	***PACIFIC ST & CARLTON***	***SW 0 - 1/8 (0.108 mi.)***	***I61***	***260***

EPA ID:: NYP004785960				
CON EDISON EPA ID:: NYP004794079	PACIFIC ST & CARLTON	SW 0 - 1/8 (0.108 mi.)	I69	276
MERIT ATLANTIC EPA ID:: NYD982185985	***740 ATLANTIC AVE***	***W 0 - 1/8 (0.110 mi.)***	***E77***	***303***
AYDC INTERIM DEVELOP EPA ID:: NYR000182253	***754 PACIFIC ST***	***WSW 1/8 - 1/4 (0.133 mi.)***	***S119***	***518***
NYC DEPT HOUSING PRE EPA ID:: NYD987034469	***713-735 ATLANTIC AVE***	***W 1/8 - 1/4 (0.134 mi.)***	***T122***	***537***
ATLANTIC YARDS SURFA EPA ID:: NYR000196485	***583 DEAN ST***	***SSW 1/8 - 1/4 (0.134 mi.)***	***R125***	***549***
NEW YORK NEWS INC EPA ID:: NYD001525666	***700 PACIFIC ST***	***WSW 1/8 - 1/4 (0.167 mi.)***	***AB184***	***695***
CONSOLIDATED EDISON EPA ID:: NYP004037446	698 PACIFIC ST	WSW 1/8 - 1/4 (0.169 mi.)	AB191	716
CON EDISON SERVICE B EPA ID:: NYP004325866	***540 CARLTON AVE***	***SW 1/8 - 1/4 (0.171 mi.)***	***AJ192***	***718***
NYCDOT BRIDGE BIN 22 EPA ID:: NY0000445569	6TH AVE OVER LIRR AT	W 1/8 - 1/4 (0.218 mi.)	AY252	886
AYDC PHASE II DEVELO EPA ID:: NYD061051132	***666 PACIFIC ST***	***W 1/8 - 1/4 (0.228 mi.)***	***BE271***	***942***
AYDC PHASE II DEVELO EPA ID:: NYD981082118	***666 PACIFIC ST***	***W 1/8 - 1/4 (0.228 mi.)***	***BE272***	***955***

FUDS: The Listing includes locations of Formerly Used Defense Sites Properties where the US Army Corps Of Engineers is actively working or will take necessary cleanup actions.

A review of the FUDS list, as provided by EDR, and dated 08/07/2023 has revealed that there is 1 FUDS site within approximately 1 mile of the target property.

Lower Elevation	Address	Direction / Distance	Map ID	Page
MERG LINOTYPE CO		NNE 1/2 - 1 (0.982 mi.)	431	1363

ROD: Record of Decision. ROD documents mandate a permanent remedy at an NPL (Superfund) site containing technical and health information to aid the cleanup.

A review of the ROD list, as provided by EDR, and dated 09/19/2023 has revealed that there is 1 ROD site within approximately 1 mile of the target property.

Equal/Higher Elevation	Address	Direction / Distance	Map ID	Page
GOWANUS CANAL EPA ID:: NYN000206222	***BUTLER ST (BETWEEN B***	***W 1/2 - 1 (0.918 mi.)***	***0***	***17***

EXECUTIVE SUMMARY

PFAS ECHO: Regulators and the public have expressed interest in knowing which regulated entities may be using PFAS. EPA has developed a dataset from various sources that show which industries may be handling PFAS. Approximately 120,000 facilities subject to federal environmental programs have operated or currently operate in industry sectors with processes that may involve handling and/or release of PFAS.

A review of the PFAS ECHO list, as provided by EDR, and dated 07/05/2023 has revealed that there is 1 PFAS ECHO site within approximately 0.25 miles of the target property.

Equal/Higher Elevation	Address	Direction / Distance	Map ID	Page
1121 LLC		SSW 1/8 - 1/4 (0.141 mi.)	R144	597

NY DRYCLEANERS: A listing of all registered drycleaning facilities.

A review of the NY DRYCLEANERS list, as provided by EDR, and dated 06/08/2023 has revealed that there are 2 NY DRYCLEANERS sites within approximately 0.25 miles of the target property.

Equal/Higher Elevation	Address	Direction / Distance	Map ID	Page
M M C GALE FRENCH CL Facility Id: 2-6103-00669	***856 FULTON ST***	***ENE 0 - 1/8 (0.122 mi.)***	***N97***	***395***
A & J FRENCH CLEANER Facility Id: 2-6103-00434	585 VANDERBILT AVENU	SSE 1/8 - 1/4 (0.193 mi.)	AL220	831

NY E DESIGNATION: Lots designation with an ?E? on the Zoning Maps of the City of New York for potential hazardous material contamination, air and/or noise quality impacts.

A review of the NY E DESIGNATION list, as provided by EDR, and dated 07/26/2023 has revealed that there are 8 NY E DESIGNATION sites within approximately 0.125 miles of the target property.

Equal/Higher Elevation	Address	Direction / Distance	Map ID	Page
LOT 1,TAXBLOCK 2009	487 CLERMONT AVENUE	E 0 - 1/8 (0.038 mi.)	5	45
LOT 18,TAXBLOCK 2010	507 VANDERBILT AVENU	ENE 0 - 1/8 (0.092 mi.)	D18	72
LOT 19,TAXBLOCK 2010	505 VANDERBILT AVENU	ENE 0 - 1/8 (0.093 mi.)	D22	77
LOT 20,TAXBLOCK 2010	***503 VANDERBILT AVENU***	***ENE 0 - 1/8 (0.094 mi.)***	***D23***	***77***
LOT 26,TAXBLOCK 2009	***810 FULTON STREET***	***NNE 0 - 1/8 (0.099 mi.)***	***H31***	***98***
805-825 ATLANTIC AVE	***539 VANDERBILT AVENU***	***ESE 0 - 1/8 (0.101 mi.)***	***G36***	***117***
840 FULTON LLC - C/O	***840 FULTON ST***	***NE 0 - 1/8 (0.105 mi.)***	***J49***	***214***
LOT 59,TAXBLOCK 2010	809 ATLANTIC AVENUE	ESE 0 - 1/8 (0.125 mi.)	Q107	492

NY MANIFEST: Manifest is a document that lists and tracks hazardous waste from the generator through transporters to a TSD facility.

A review of the NY MANIFEST list, as provided by EDR, and dated 12/31/2019 has revealed that there are 110 NY MANIFEST sites within approximately 0.25 miles of the target property.

Equal/Higher Elevation	Address	Direction / Distance	Map ID	Page
CON EDISON - MANHOLE EPA ID: NYP005120852	525 VANDERBILT AVE	E 0 - 1/8 (0.092 mi.)	F20	74
CON EDISON - MANHOLE EPA ID: NYP005120886	533 VANDERBILT AVE	E 0 - 1/8 (0.095 mi.)	F24	79
MARTINEZ SERVICE STA	***514-16 VANDERBILT AV***	***ESE 0 - 1/8 (0.096 mi.)***	***G27***	***82***

EPA ID: NYD986992022				
LOT 26,TAXBLOCK 2009 EPA ID: NYR000228643	***810 FULTON STREET***	***NNE 0 - 1/8 (0.099 mi.)***	***H31***	***98***
CON EDISON MANHOLE 2 EPA ID: NYP004145710	***485 VANDERBILT AVE &***	***NE 0 - 1/8 (0.101 mi.)***	***J34***	***111***
CONSOLIDATED EDISON EPA ID: NYP004138442	FULTON & VANDERBILT	NE 0 - 1/8 (0.103 mi.)	J40	182
CON EDISON - MANHOLE EPA ID: NYP004135109	***VANDERBILT AVE AND F***	***NE 0 - 1/8 (0.103 mi.)***	***J41***	***183***
CON EDISON MANHOLE 2 EPA ID: NYP004142055	***VANDERBILT AVE & FUL***	***NE 0 - 1/8 (0.103 mi.)***	***J42***	***188***
840 FULTON LLC - C/O EPA ID: NYR000227645	***840 FULTON ST***	***NE 0 - 1/8 (0.105 mi.)***	***J49***	***214***
WARD BREAD BUILDING EPA ID: NYR000155226	***800 PACIFIC ST***	***S 0 - 1/8 (0.105 mi.)***	***L57***	***243***
CON EDISON SERVICE B EPA ID: NYP004308334	***798 FULTON ST***	***N 0 - 1/8 (0.108 mi.)***	***M70***	***278***
CON EDISON SERVICE B EPA ID: NYR000243675 EPA ID: NYP004313805	***805 ATLANTIC AVE OPP***	***ESE 0 - 1/8 (0.109 mi.)***	***G73***	***288***
CONSOLIDATED EDISON EPA ID: NYP004045340	VANDERBILT AVE & ATL	SE 0 - 1/8 (0.109 mi.)	G75	297
CON EDISON EPA ID: NYP004568838	***840 ATLANTIC AVE***	***SE 0 - 1/8 (0.115 mi.)***	***G85***	***342***
CON EDISON SERVICE B EPA ID: NYP004445128	***807 ATLANTIC AVE***	***ESE 0 - 1/8 (0.117 mi.)***	***G91***	***375***
M M C GALE FRENCH CL EPA ID: NYD982272270	***856 FULTON ST***	***ENE 0 - 1/8 (0.122 mi.)***	***N97***	***395***
CON EDISON - VAULT 3 EPA ID: NYP005086030	470 VANDERBILT AVE	NNE 0 - 1/8 (0.123 mi.)	O100	470
REGGEV CONSTRUCTION EPA ID: NYR000087742	***470 VANDERBILT AVE***	***NNE 0 - 1/8 (0.123 mi.)***	***O102***	***474***
CON EDISON EPA ID: NYP004624466	OPP 532 CLINTON AVE	E 0 - 1/8 (0.125 mi.)	P103	486
809-825 ATLANTIC AVE EPA ID: NYR000243683	809-825 ATLANTIC AVE	ESE 0 - 1/8 (0.125 mi.)	Q106	491
CON EDISON EPA ID: NYP005083829	468 VANDERBILT AVE	NNE 1/8 - 1/4 (0.126 mi.)	O110	497
CON EDISON EPA ID: NYP004541777	11 GATES AVE	NNE 1/8 - 1/4 (0.126 mi.)	O111	498
CON EDISON EPA ID: NYP004541769	443 CLERMONT AVE	N 1/8 - 1/4 (0.127 mi.)	M114	504
CONSOLIDATED EDISON EPA ID: NYP004138459	GATES & VANDERBILT A	NNE 1/8 - 1/4 (0.129 mi.)	O115	505
CON EDISON EPA ID: NYP004570198	848 ATLANTIC AVE	ESE 1/8 - 1/4 (0.136 mi.)	U127	559
CON EDISON SERVICE B	***848 ATLANTIC AVE***	***ESE 1/8 - 1/4 (0.136 mi.)***	***U128***	***560***

EPA ID: NYP004313672				
CON EDISON MANHOLE: EPA ID: NYP004734737 EPA ID: NYP004734745 EPA ID: NYP004268660	***VANDERBILT AVE & PAC***	***SE 1/8 - 1/4 (0.137 mi.)***	***V138***	***580***
CON EDISON EPA ID: NYP004715835	PACIFIC ST & VANDERB	SE 1/8 - 1/4 (0.137 mi.)	V139	586
CON EDISON EPA ID: NYP004768826	FULTON ST & CLINTON	ENE 1/8 - 1/4 (0.138 mi.)	N141	590
CON EDISON EPA ID: NYP004625487	OPP 446 CARLTON AV	NW 1/8 - 1/4 (0.138 mi.)	142	591
CON EDISON EPA ID: NYP004612750	770 FULTON ST	NNW 1/8 - 1/4 (0.151 mi.)	Z151	617
CONSOLIDATED EDISON EPA ID: NYP004229165	ADELPHI & FULTON	NNW 1/8 - 1/4 (0.152 mi.)	Z154	625
CON EDISON EPA ID: NYP004622940	FULTON ST & ADELPHI	NNW 1/8 - 1/4 (0.152 mi.)	Z156	628
1121 LLC EPA ID: NYR000213546 EPA ID: NYP004800344	***594 DEAN ST***	***SSW 1/8 - 1/4 (0.154 mi.)***	***AA159***	***634***
CON EDISON EPA ID: NYP004688255	592 DEAN ST	SSW 1/8 - 1/4 (0.155 mi.)	R161	642
VERIZON NEW YORK INC EPA ID: NYP004126546 EPA ID: NYR000075515	***547 CLINTON AVENUE***	***ESE 1/8 - 1/4 (0.156 mi.)***	***AC163***	***644***
CON EDISON EPA ID: NYP004527610	634 DEAN ST	S 1/8 - 1/4 (0.157 mi.)	AD166	657
CON EDISON EPA ID: NYP004771010	856 ATLANTIC AVE	ESE 1/8 - 1/4 (0.165 mi.)	AF173	668
CON EDISON EPA ID: NYP004406039	OPP 575 VANDERBILT A	SSE 1/8 - 1/4 (0.165 mi.)	Y174	669
CON ED EPA ID: NYP004832446	648 DEAN STREET OPP	S 1/8 - 1/4 (0.166 mi.)	AG176	672
CON EDISON EPA ID: NYP004771036	862 ATLANTIC AVE	ESE 1/8 - 1/4 (0.167 mi.)	AF181	681
CON EDISON SERVICE B EPA ID: NYP004312914	***424 CARLTON AVE***	***NW 1/8 - 1/4 (0.175 mi.)***	***196***	***730***
CONSOLIDATED EDISON EPA ID: NYP004125639	DEAN & VANDERBILT	SSE 1/8 - 1/4 (0.177 mi.)	AL199	746
CON EDISON MANHOLE 6 EPA ID: NYP004148086	***VANDERBILT AVE & DEA***	***SSE 1/8 - 1/4 (0.177 mi.)***	***AL200***	***747***
CON EDISON SERVICE B EPA ID: NYP004434940	***VANDERBILT AVE & DEA***	***SSE 1/8 - 1/4 (0.177 mi.)***	***AL201***	***751***
NYNEX EPA ID: NYP000927913	VANDERBILT AVE & DEA	SSE 1/8 - 1/4 (0.177 mi.)	AL202	754
CON EDISON MANHOLE 6 EPA ID: NYP004147435	***VANDERBILT AVE & DEA***	***SSE 1/8 - 1/4 (0.177 mi.)***	***AL203***	***755***
CON EDISON - MANHOLE	VANDERBILT AVE & DEA	SSE 1/8 - 1/4 (0.177 mi.)	AL204	759

EPA ID: NYP004944292				
CON EDISON EPA ID: NYP004744744	863 PACIFIC ST	SE 1/8 - 1/4 (0.177 mi.)	AF206	762
ULANO CORP EPA ID: NYD001725878	***601 BERGEN ST.***	***SSW 1/8 - 1/4 (0.183 mi.)***	***AM209***	***767***
MTA NYCT CLINTON WAS EPA ID: NYR000212449	***FULTON ST & WAVERLY***	***ENE 1/8 - 1/4 (0.183 mi.)***	***AH212***	***806***
CON EDISON EPA ID: NYP004580791	611 BERGEN ST	S 1/8 - 1/4 (0.186 mi.)	AN214	816
CON EDISON SERVICE B EPA ID: NYP004408266	***416 CLERMONT AVE***	***N 1/8 - 1/4 (0.189 mi.)***	***AE215***	***817***
CON EDISON EPA ID: NYP004572715	613 BERGEN ST	S 1/8 - 1/4 (0.189 mi.)	AN217	823
CON EDISON SERVICE B EPA ID: NYP004327961	***554 CARLTON AVE***	***SW 1/8 - 1/4 (0.191 mi.)***	***AJ219***	***827***
CON ED-MH 1796 EPA ID: NYP004006623	***F/O 585 VANDERBILT A***	***SSE 1/8 - 1/4 (0.193 mi.)***	***AL221***	***831***
CON EDISON EPA ID: NYP004825077	408 CLERMONT AVE	N 1/8 - 1/4 (0.204 mi.)	AR235	859
CON EDISON - MANHOLE EPA ID: NYP005209042	***555 WAVERLY AVE***	***ESE 1/8 - 1/4 (0.206 mi.)***	***AS236***	***861***
CONSOLIDATED EDISON EPA ID: NYP004139952	BERGEN ST 401 W OF C	SSW 1/8 - 1/4 (0.206 mi.)	AT237	862
CON EDISON EPA ID: NYP004578571	593 VANDERBILT AVE	SSE 1/8 - 1/4 (0.206 mi.)	AU240	869
CON EDISON EPA ID: NYP004574752	471 WAVERLY AVE	ENE 1/8 - 1/4 (0.206 mi.)	AV241	870
CON ED EPA ID: NYP004885170	551 WAVERLY AVE	ESE 1/8 - 1/4 (0.208 mi.)	AS243	874
CONSOLIDATED EDISON EPA ID: NYP004138467	WAVERLY & GATES AVE	NE 1/8 - 1/4 (0.208 mi.)	AW247	880
NYNEX EPA ID: NYP000794685	WAVERLY & GATES AVE	NE 1/8 - 1/4 (0.209 mi.)	AW248	881
SEABOARD OUTDOOR ADV EPA ID: NYR000024745	***651 BERGEN ST***	***SSE 1/8 - 1/4 (0.220 mi.)***	***AU253***	***890***
CON ED EPA ID: NYP004837423	853 ATLANTIC AVE	ESE 1/8 - 1/4 (0.222 mi.)	AZ255	898
NYNEX EPA ID: NYP000915330	VANDERBILT AVE & BER	SSE 1/8 - 1/4 (0.223 mi.)	BA257	900
CON EDISON EPA ID: NYP004652335	BERGEN ST & VANDERBI	SSE 1/8 - 1/4 (0.223 mi.)	BA258	901
NYNEX EPA ID: NYP000927921	VANDERBILT AVE & BER	SSE 1/8 - 1/4 (0.223 mi.)	BA259	903
CON EDISON MANHOLE 6 EPA ID: NYP004141388	***BERGEN ST & VANDERBI***	***SSE 1/8 - 1/4 (0.223 mi.)***	***BA260***	***904***
CON EDISON SERVICE B	***885 PACIFIC ST***	***SE 1/8 - 1/4 (0.223 mi.)***	***BC264***	***918***

EPA ID: NYP004410965				
CON EDISON MANHOLE 1	***VANDERBILT AVE & BER***	***SSE 1/8 - 1/4 (0.224 mi.)***	***BA265***	***921***
EPA ID: NYP004218125				
CON EDISON SERVICE B	***544 WASHINGTON AVE***	***E 1/8 - 1/4 (0.227 mi.)***	***BD267***	***927***
EPA ID: NYP004308284				
CON EDISON SERVICE B	***887 PACIFIC ST***	***SE 1/8 - 1/4 (0.227 mi.)***	***BC268***	***930***
EPA ID: NYP004418299				
CON EDISON	***F/O 530 WASHINGTON A***	***E 1/8 - 1/4 (0.228 mi.)***	***BD269***	***934***
EPA ID: NYP004158358				
CON EDISON - MANHOLE	***506 WASHINGTON AVE***	***ENE 1/8 - 1/4 (0.230 mi.)***	***BG278***	***969***
EPA ID: NYP004153227				
CON EDISON	502 WASHINGTON AVENU	ENE 1/8 - 1/4 (0.231 mi.)	BG280	978
EPA ID: NYP004597274				
CON EDISON - MANHOLE	***WASHINGTON AVENUE AN***	***E 1/8 - 1/4 (0.236 mi.)***	***BH283***	***982***
EPA ID: NYP004153581				
EPA ID: NYP004183711				
CONSOLIDATED EDISON	FULTON & WASHINGTON	E 1/8 - 1/4 (0.236 mi.)	BH284	989
EPA ID: NYP000795641				
CON ED - V 2903	***WASHINGTON AVE & FUL***	***E 1/8 - 1/4 (0.236 mi.)***	***BH285***	***991***
EPA ID: NYP004002978				
CON EDISON SERVICE B	***428 WAVERLY AVE***	***NE 1/8 - 1/4 (0.236 mi.)***	***286***	***995***
EPA ID: NYP004311759				
CON EDISON	721 DEAN ST	SE 1/8 - 1/4 (0.237 mi.)	BI287	999
EPA ID: NYP004779765				
CON EDISON	603 VANDERBILT AVE	SSE 1/8 - 1/4 (0.238 mi.)	BA290	1004
EPA ID: NYP004636098				
CON EDISON	572 WASHINGTON AVE	ESE 1/8 - 1/4 (0.239 mi.)	BJ291	1005
EPA ID: NYP004781969				
CON EDISON	578 WASHINGTON AVE &	ESE 1/8 - 1/4 (0.241 mi.)	AZ295	1013
EPA ID: NYP004798179				
CON EDISON MANHOLE:	***580 WASHINGTON AVE O***	***ESE 1/8 - 1/4 (0.243 mi.)***	***AZ297***	***1016***
EPA ID: NYP004313631				
CON EDISON	578 CARLTON AVE	SW 1/8 - 1/4 (0.244 mi.)	BK300	1023
EPA ID: NYP004793386				
CON EDISON SERVICE B	***534 BERGEN ST***	***SW 1/8 - 1/4 (0.247 mi.)***	***302***	***1025***
EPA ID: NYP004327193				
CON EDISON SERVICE B	***897 PACIFIC ST***	***ESE 1/8 - 1/4 (0.248 mi.)***	***305***	***1033***
EPA ID: NYP004410957				
863 ATLANTIC AVENUE	590-596 WASHINGTON A	ESE 1/8 - 1/4 (0.250 mi.)	BJ308	1038
EPA ID: NYR000216887				

Lower Elevation	Address	Direction / Distance	Map ID	Page
NYCDOT BRIDGE BIN 22	***CARLTON AVE***	***WSW 0 - 1/8 (0.075 mi.)***	***C14***	***62***
EPA ID: NY0000445551				
CON EDISON - SERVICE	499 CARLTON AVE	SW 0 - 1/8 (0.101 mi.)	I33	110
EPA ID: NYP004973630				
CON EDISON	PACIFIC ST & CARLTON	SW 0 - 1/8 (0.108 mi.)	I63	263

EPA ID: NYP004715843				
CON EDISON EPA ID: NYP004715736 EPA ID: NYP004785960 EPA ID: NYP004794079	PACIFIC ST & CARLTON	SW 0 - 1/8 (0.108 mi.)	I66	270
MERIT ATLANTIC EPA ID: NYD982185985	***740 ATLANTIC AVE***	***W 0 - 1/8 (0.110 mi.)***	***E77***	***303***
PACIFIC PARK B14 EPA ID: NYR000215640	***535 CARLTON AVE***	***SW 0 - 1/8 (0.116 mi.)***	***I90***	***362***
NYCDEP EPA ID: NYP010001055	585 DEAN ST	SSW 1/8 - 1/4 (0.130 mi.)	R116	507
AYDC INTERIM DEVELOP EPA ID: NYR000182253	***754 PACIFIC ST***	***WSW 1/8 - 1/4 (0.133 mi.)***	***S119***	***518***
NYC DEPT HOUSING PRE EPA ID: NYD987034469	***713-735 ATLANTIC AVE***	***W 1/8 - 1/4 (0.134 mi.)***	***T122***	***537***
CON EDISON - SERVICE EPA ID: NYP004327078	***752 PACIFIC ST***	***WSW 1/8 - 1/4 (0.134 mi.)***	***S123***	***543***
ATLANTIC YARDS SURFA EPA ID: NYR000196485	***583 DEAN ST***	***SSW 1/8 - 1/4 (0.134 mi.)***	***R125***	***549***
CONSOLIDATED EDISON EPA ID: NYP004118717	718 PACIFIC ST TM 11	WSW 1/8 - 1/4 (0.154 mi.)	AB160	640
NEW YORK NEWS EPA ID: NYD001525666	***700 PACIFIC STREET***	***WSW 1/8 - 1/4 (0.167 mi.)***	***AB183***	***684***
CON EDISON - VAULT S EPA ID: NYP004966479	***698 PACIFIC ST***	***WSW 1/8 - 1/4 (0.169 mi.)***	***AB190***	***713***
CON EDISON SERVICE B EPA ID: NYP004325866 EPA ID: NYP005238981	***540 CARLTON AVE***	***SW 1/8 - 1/4 (0.171 mi.)***	***AJ192***	***718***
CON EDISON EPA ID: NYP004698270	684 PACIFIC ST	WSW 1/8 - 1/4 (0.198 mi.)	229	847
CON EDISON - MANHOLE EPA ID: NYP005048976	521 DEAN ST	WSW 1/8 - 1/4 (0.213 mi.)	AX249	882
CON EDISON - SERVICE EPA ID: NYP005000054	202 S OXFORD ST	WNW 1/8 - 1/4 (0.217 mi.)	251	885
AYDC PHASE II DEVELO EPA ID: NYD061051132	***666 PACIFIC ST***	***W 1/8 - 1/4 (0.228 mi.)***	***BE271***	***942***
CON EDISON - MANHOLE EPA ID: NYP004998385	172 S OXFORD ST	WNW 1/8 - 1/4 (0.245 mi.)	301	1025

PA MANIFEST: Hazardous waste manifest information.

A review of the PA MANIFEST list, as provided by EDR, and dated 06/30/2018 has revealed that there are 3 PA MANIFEST sites within approximately 0.25 miles of the target property.

Lower Elevation	Address	Direction / Distance	Map ID	Page
CONSOLIDATED EDISON	470 CARLTON AVE	WNW 0 - 1/8 (0.108 mi.)	71	282

Generator EPA Id: NYP005144829				
CONSOLIDATED EDISON Generator EPA Id: NYP005046349	670 PACIFIC ST	W 1/8 - 1/4 (0.228 mi.)	BE273	962
CON EDISON - PACIFIC Generator EPA Id: NYP005041710	670 PACIFIC ST	W 1/8 - 1/4 (0.228 mi.)	BE275	966

NJ MANIFEST: Hazardous waste manifest information.

A review of the NJ MANIFEST list, as provided by EDR, and dated 12/31/2018 has revealed that there are 26 NJ MANIFEST sites within approximately 0.25 miles of the target property.

Equal/Higher Elevation	Address	Direction / Distance	Map ID	Page
840 FULTON LLC-CO DA EPA Id: NYR000227645	840 FULTON ST	NE 0 - 1/8 (0.105 mi.)	J51	225
CON EDISON EPA Id: NYP004785952	PACIFIC ST & VANDERB	SE 1/8 - 1/4 (0.137 mi.)	V129	564
CON EDISON MANHOLE: EPA Id: NYP004268660	VANDERBILT AVE & PAC	SE 1/8 - 1/4 (0.137 mi.)	V130	565
CON EDISON EPA Id: NYP004734737	VANDERBILT AVE & PAC	SE 1/8 - 1/4 (0.137 mi.)	V132	569
CON EDISON - MANHOLE EPA Id: NYP004715835	PACIFIC ST & VANDERB	SE 1/8 - 1/4 (0.137 mi.)	V137	579
CON EDISON EPA Id: NYP004771010	856 ATLANTIC AVE	ESE 1/8 - 1/4 (0.165 mi.)	AF171	664
CON EDISON EPA Id: NYP004832446	648 DEAN STREET OPP	S 1/8 - 1/4 (0.166 mi.)	AG175	671
CON EDISON EPA Id: NYP004771036	862 ATLANTIC AVE	ESE 1/8 - 1/4 (0.167 mi.)	AF180	680
CON EDISON EPA Id: NYP004744744	863 PACIFIC ST	SE 1/8 - 1/4 (0.177 mi.)	AF207	763
MTA NYCT CLINTON WAS EPA Id: NYR000212449	FULTON ST & WAVERLY	ENE 1/8 - 1/4 (0.183 mi.)	AH213	814
CON EDISON EPA Id: NYP004825077	408 CLERMONT AVE	N 1/8 - 1/4 (0.204 mi.)	AR233	856
CON EDISON EPA Id: NYP004885170	551 WAVERLY AVE	ESE 1/8 - 1/4 (0.208 mi.)	AS244	874
CON EDISON EPA Id: NYP004837423	853 ATLANTIC AVE	ESE 1/8 - 1/4 (0.222 mi.)	AZ256	899
CON EDISON - MANHOLE EPA Id: NYP004183711	***WASHINGTON AVENUE AN***	***E 1/8 - 1/4 (0.236 mi.)***	***BH283***	***982***
CON EDISON EPA Id: NYP004779765	721 DEAN ST	SE 1/8 - 1/4 (0.237 mi.)	BI289	1003
CON EDISON EPA Id: NYP004781969	572 WASHINGTON AVE	ESE 1/8 - 1/4 (0.239 mi.)	BJ292	1007
CON EDISON EPA Id: NYP004793386	578 CARLTON AVE	SW 1/8 - 1/4 (0.244 mi.)	BK298	1020
863 ATLANTIC AVE REA	590 WASHINGTON AVENU	ESE 1/8 - 1/4 (0.250 mi.)	BJ309	1047

EPA Id: NYR000216887

Lower Elevation	Address	Direction / Distance	Map ID	Page
NYCDOT BRIDGE BIN 22 EPA Id: NY0000445551	***CARLTON AVE***	***WSW 0 - 1/8 (0.075 mi.)***	***C14***	***62***
CON EDISON - MANHOLE EPA Id: NYP004715736	PACIFIC ST & CARLTON	SW 0 - 1/8 (0.108 mi.)	I60	258
CON EDISON - MANHOLE EPA Id: NYP004715843	PACIFIC ST & CARLTON	SW 0 - 1/8 (0.108 mi.)	I62	262
CON EDISON EPA Id: NYP004794079	PACIFIC ST & CARLTON	SW 0 - 1/8 (0.108 mi.)	I67	274
CON EDISON EPA Id: NYP004785960	PACIFIC ST & CARLTON	SW 0 - 1/8 (0.108 mi.)	I68	275
PACIFIC PARK B14 EPA Id: NYR000215640	535 CARLTON AVE	SW 0 - 1/8 (0.116 mi.)	I89	361
ATLANTIC YARDS SURFA EPA Id: NYR000196485	583 DEAN ST	SSW 1/8 - 1/4 (0.134 mi.)	R124	548
AYDC PHASE II DEVELO EPA Id: NYD061051132	666 PACIFIC ST	W 1/8 - 1/4 (0.228 mi.)	BE270	937

NY NYC OER: Properties remediated under OER's oversight, both in the E-Designation program and the NYC Voluntary Cleanup Program. Includes sites completed and in progress.

A review of the NY NYC OER list, as provided by EDR, and dated 06/04/2023 has revealed that there are 82 NY NYC OER sites within approximately 1 mile of the target property.

Equal/Higher Elevation	Address	Direction / Distance	Map ID	Page
LOT 26,TAXBLOCK 2009	***810 FULTON STREET***	***NNE 0 - 1/8 (0.099 mi.)***	***H31***	***98***
840 FULTON LLC - C/O	***840 FULTON ST***	***NE 0 - 1/8 (0.105 mi.)***	***J49***	***214***
CON EDISON	***840 ATLANTIC AVE***	***SE 0 - 1/8 (0.115 mi.)***	***G85***	***342***
550 VANDERBILT AVE (	540 VANDERBILT AVENU	SSE 1/8 - 1/4 (0.147 mi.)	Y149	612
VERIZON NEW YORK INC	***547 CLINTON AVENUE***	***ESE 1/8 - 1/4 (0.156 mi.)***	***AC163***	***644***
829 ATLANTIC AVENUE	829 ATLANTIC AVENUE	ESE 1/8 - 1/4 (0.161 mi.)	AC169	663
LOT 30,TAXBLOCK 2011	***882 FULTON STREET***	***ENE 1/8 - 1/4 (0.168 mi.)***	***AH188***	***712***
531 WAVERLY AVENUE	531 WAVERLY AVENUE	E 1/8 - 1/4 (0.195 mi.)	AK224	839
LOT 62,TAXBLOCK 2012	***596 WASHINGTON AVENU***	***ESE 1/8 - 1/4 (0.248 mi.)***	***BL306***	***1036***
LOT 64,TAXBLOCK 2018	***911 ATLANTIC AVENUE***	***ESE 1/4 - 1/2 (0.363 mi.)***	***BO332***	***1148***
925 ATLANTIC AVENUE	925 ATLANTIC AVENUE	ESE 1/4 - 1/2 (0.394 mi.)	BR338	1155
LOT 56,TAXBLOCK 2018	***929 ATLANTIC AVENUE***	***ESE 1/4 - 1/2 (0.403 mi.)***	***BR342***	***1157***
767 BERGEN STREET -	767 BERGEN STREET	SE 1/4 - 1/2 (0.435 mi.)	BS345	1159
1019-1033 FULTON STR	1033 FULTON STREET	E 1/4 - 1/2 (0.447 mi.)	BT348	1161
979 PACIFIC STREET	979 PACIFIC STREET	ESE 1/4 - 1/2 (0.454 mi.)	BU352	1167
1035 FULTON STREET	1035 FULTON STREET	E 1/4 - 1/2 (0.457 mi.)	BT355	1168
527 GRAND AVENUE	527 GRAND AVENUE	ESE 1/4 - 1/2 (0.458 mi.)	BW358	1169
LOT 80,TAXBLOCK 2019	***963 ATLANTIC AVENUE***	***ESE 1/4 - 1/2 (0.476 mi.)***	***BX362***	***1174***
1043 FULTON STREET	***1045 FULTON STREET***	***E 1/4 - 1/2 (0.482 mi.)***	***BY365***	***1192***
CON EDISON	***1010 PACIFIC ST***	***ESE 1/2 - 1 (0.556 mi.)***	***370***	***1213***
1007 ATLANTIC AVENUE	***1007 ATLANTIC AVE***	***ESE 1/2 - 1 (0.568 mi.)***	***372***	***1218***
LOT 12,TAXBLOCK 2016	***1068 FULTON STREET***	***E 1/2 - 1 (0.589 mi.)***	***374***	***1233***
1100-1106 FULTON STR	1106 FULTON STREET	E 1/2 - 1 (0.668 mi.)	378	1238
1146 FULTON STREET	1146 FULTON STREET	E 1/2 - 1 (0.760 mi.)	388	1260

EXECUTIVE SUMMARY

Equal/Higher Elevation	Address	Direction / Distance	Map ID	Page
DEAN FRANKLIN APARTM	***608 FRANKLIN AVE***	***ESE 1/2 - 1 (0.798 mi.)***	***393***	***1273***
583 FRANKLIN AVENUE	583 FRANKLIN AVENUE	ESE 1/2 - 1 (0.801 mi.)	394	1284
945 BERGEN STREET LL	***945 BERGEN ST***	***ESE 1/2 - 1 (0.820 mi.)***	***397***	***1286***
705 FRANKLIN AVENUE	705 FRANKLIN AVENUE	SE 1/2 - 1 (0.875 mi.)	406	1301
1350 BEDFORD AVENUE	1350 BEDFORD AVENUE	ESE 1/2 - 1 (0.922 mi.)	417	1316

Lower Elevation	Address	Direction / Distance	Map ID	Page
666 PACIFIC STREET	662 PACIFIC STREET	W 1/8 - 1/4 (0.229 mi.)	BE277	969
142-150 SOUTH PORTLA	142-150 SOUTH PORTLA	WNW 1/4 - 1/2 (0.316 mi.)	BM322	1086
670-678 PACIFIC STRE	607 PACIFIC STREET	W 1/4 - 1/2 (0.454 mi.)	BV354	1168
113 FLATBUSH AVENUE	***113 FLATBUSH AVENUE***	***WNW 1/2 - 1 (0.547 mi.)***	***369***	***1212***
79-97 4TH AVENUE	85 4TH AVENUE	W 1/2 - 1 (0.564 mi.)	371	1218
LOT 13,TAXBLOCK 174	***80 FLATBUSH AVENUE***	***WNW 1/2 - 1 (0.579 mi.)***	***373***	***1233***
58 SAINT MARKS PLACE	58 SAINT MARKS PLACE	W 1/2 - 1 (0.600 mi.)	375	1234
LOT 48,TAXBLOCK 198	***311 BERGEN STREET***	***W 1/2 - 1 (0.602 mi.)***	***376***	***1235***
316-318 BERGEN STREE	***316 BERGEN STREET***	***W 1/2 - 1 (0.648 mi.)***	***377***	***1235***
PARKING GARAGE	***180 ASHLAND PLACE***	***NW 1/2 - 1 (0.684 mi.)***	***379***	***1238***
125 THIRD AVENUE	125 3RD AVENUE	W 1/2 - 1 (0.687 mi.)	380	1242
LOT 10,TAXBLOCK 2095	***19 ROCKWELL PLACE***	***NW 1/2 - 1 (0.694 mi.)***	***381***	***1242***
CON EDISON	***333 SCHERMERHORN ST***	***WNW 1/2 - 1 (0.710 mi.)***	***382***	***1243***
625 FULTON STREET	625 FULTON STREET	NW 1/2 - 1 (0.721 mi.)	383	1245
151-169 THIRD AVENUE	151-169 THIRD AVENUE	W 1/2 - 1 (0.738 mi.)	384	1245
LOT 22,TAXBLOCK 2073	***155 CARLTON AVENUE***	***NNW 1/2 - 1 (0.738 mi.)***	***385***	***1246***
EXXON DIV OF CFI #70	***140 VANDERBILT AVE***	***N 1/2 - 1 (0.748 mi.)***	***386***	***1247***
COMMUNITY LIVING	***50 NEVINS STREET***	***WNW 1/2 - 1 (0.751 mi.)***	***387***	***1255***
490 MYRTLE AVENUE	484 MYRTLE AVENUE	NNE 1/2 - 1 (0.760 mi.)	389	1261
540 FULTON STREET	540 FULTON STREET	NW 1/2 - 1 (0.769 mi.)	390	1261
504 MYRTLE RESIDENTI	***504 MYRTLE AVE***	***NNE 1/2 - 1 (0.781 mi.)***	***391***	***1262***
NYCDEP	***524 BALTIC ST***	***W 1/2 - 1 (0.797 mi.)***	***392***	***1272***
1104-1106 BEDFORD AV	1104 BEDFORD AVENUE	ENE 1/2 - 1 (0.812 mi.)	BZ395	1284
LOT 58,TAXBLOCK 1893	***525 MYRTLE AVENUE***	***NNE 1/2 - 1 (0.834 mi.)***	***CA398***	***1294***
529-533 MYRTLE AVENU	529 MYRTLE AVENUE	NNE 1/2 - 1 (0.836 mi.)	CA399	1295
MERAL BEDFORD LLC	***1060 BEDFORD AVE***	***ENE 1/2 - 1 (0.848 mi.)***	***400***	***1295***
1044 BEDFORD AVENUE	1044 BEDFORD AVENUE	ENE 1/2 - 1 (0.862 mi.)	401	1299
241 - 245 4TH AVENUE	245 4TH AVENUE	WSW 1/2 - 1 (0.862 mi.)	402	1299
LOT 6,TAXBLOCK 412	***233 NEVINS STREET***	***W 1/2 - 1 (0.863 mi.)***	***403***	***1300***
100 STEUBEN STREET	102 STEUBEN STREET	NNE 1/2 - 1 (0.867 mi.)	404	1300
1190 FULTON STREET	1190 FULTON STREET	E 1/2 - 1 (0.871 mi.)	405	1301
112 EMERSON PLACE -	112 EMERSON PLACE	NNE 1/2 - 1 (0.878 mi.)	407	1302
1021 BEDFORD AVENUE	1021-1023 BEDFORD AV	ENE 1/2 - 1 (0.880 mi.)	408	1302
LOT 7,TAXBLOCK 961	***566 CARROLL STREET***	***WSW 1/2 - 1 (0.882 mi.)***	***409***	***1303***
588 MYRTLE AVENUE -	588 MYRTLE AVENUE	NNE 1/2 - 1 (0.894 mi.)	CB410	1303
590-594 MYRTLE AVENU	590-594 MYRTLE AVENU	NNE 1/2 - 1 (0.899 mi.)	CB411	1304
PETROLEUM TANK CLEAN	***236 BUTLER ST***	***W 1/2 - 1 (0.900 mi.)***	***CC412***	***1304***
LOT 49,TAXBLOCK 426	***553 SACKETT STREET***	***WSW 1/2 - 1 (0.900 mi.)***	***413***	***1311***
345 STATE STREET	345 STATE STREET	WNW 1/2 - 1 (0.917 mi.)	415	1312
269-271 4TH AVENUE	271 4TH AVENUE	WSW 1/2 - 1 (0.928 mi.)	CD419	1316
LOT 47,TAXBLOCK 1842	***1245 FULTON STREET***	***E 1/2 - 1 (0.930 mi.)***	***420***	***1317***
288 4TH AVENUE	286-290 4TH AVENUE	WSW 1/2 - 1 (0.937 mi.)	421	1318
275 4TH AVE INVESTOR	***275 4TH AVE***	***WSW 1/2 - 1 (0.939 mi.)***	***CD422***	***1318***
CON EDISON	***180 MYRTLE AV***	***NW 1/2 - 1 (0.947 mi.)***	***423***	***1325***
LOT 48,TAXBLOCK 146	***430 ALBEE SQUARE***	***NW 1/2 - 1 (0.952 mi.)***	***CE424***	***1329***
NORMANDIE FRENCH CLE	***195 PARKSIDE AVENUE***	***N 1/2 - 1 (0.956 mi.)***	***425***	***1330***
1 WSQ	***420 ALBEE SQ WEST***	***NW 1/2 - 1 (0.965 mi.)***	***CE427***	***1349***
CITY POINT 3 - 138 W	138 WILLOUGHBY STREE	NW 1/2 - 1 (0.968 mi.)	CF428	1361

Lower Elevation	Address	Direction / Distance	Map ID	Page
CON EDISON	***237 DUFFIELD ST***	***NW 1/2 - 1 (0.973 mi.)***	***CE429***	***1361***
141 WILLOUGHBY STREE	141 WILLOUGHBY STREE	NW 1/2 - 1 (0.979 mi.)	CF430	1363
LOT 110,TAXBLOCK 206	***81 FLEET PLACE***	***NW 1/2 - 1 (0.983 mi.)***	***432***	***1364***
LOT 2,TAXBLOCK 1763	***223 SPENCER STREET***	***NE 1/2 - 1 (0.995 mi.)***	***433***	***1365***
473 PRESIDENT STREET	***473 PRESIDENT STREET***	***WSW 1/2 - 1 (0.995 mi.)***	***434***	***1366***

EDR HIGH RISK HISTORICAL RECORDS

EDR Exclusive Records

EDR MGP: The EDR Proprietary Manufactured Gas Plant Database includes records of coal gas plants (manufactured gas plants) compiled by EDR's researchers. Manufactured gas sites were used in the United States from the 1800's to 1950's to produce a gas that could be distributed and used as fuel. These plants used whale oil, rosin, coal, or a mixture of coal, oil, and water that also produced a significant amount of waste. Many of the byproducts of the gas production, such as coal tar (oily waste containing volatile and non-volatile chemicals), sludges, oils and other compounds are potentially hazardous to human health and the environment. The byproduct from this process was frequently disposed of directly at the plant site and can remain or spread slowly, serving as a continuous source of soil and groundwater contamination.

A review of the EDR MGP list, as provided by EDR, has revealed that there are 2 EDR MGP sites within approximately 1 mile of the target property.

Lower Elevation	Address	Direction / Distance	Map ID	Page
FULTON WORKS	DEGRAW STREET AND NE	W 1/2 - 1 (0.906 mi.)	414	1312
FULTON MUNICIPAL WOR	NEVINS, DEGRAW AND S	WSW 1/2 - 1 (0.926 mi.)	418	1316

EDR Hist Auto: EDR has searched selected national collections of business directories and has collected listings of potential gas station/filling station/service station sites that were available to EDR researchers. EDR's review was limited to those categories of sources that might, in EDR's opinion, include gas station/filling station/service station establishments. The categories reviewed included, but were not limited to gas, gas station, gasoline station, filling station, auto, automobile repair, auto service station, service station, etc. This database falls within a category of information EDR classifies as "High Risk Historical Records", or HRHR. EDR's HRHR effort presents unique and sometimes proprietary data about past sites and operations that typically create environmental concerns, but may not show up in current government records searches.

A review of the EDR Hist Auto list, as provided by EDR, has revealed that there are 6 EDR Hist Auto sites within approximately 0.125 miles of the target property.

Equal/Higher Elevation	Address	Direction / Distance	Map ID	Page
DAHLIA GAS	514 VANDERBILT AVENU	ESE 0 - 1/8 (0.096 mi.)	G28	93
C L R AUTO SERVICE	846 FULTON ST	ENE 0 - 1/8 (0.112 mi.)	J80	332
ABNER AUTO SERVICE I	840 ATLANTIC AVE	SE 0 - 1/8 (0.115 mi.)	G84	342
BBP GARAGE CO	524 VANDERBILT AV	SE 0 - 1/8 (0.120 mi.)	K93	386

Lower Elevation	Address	Direction / Distance	Map ID	Page
BILLY KAY SERVICE ST	733 ATLANTIC AVE	W 0 - 1/8 (0.096 mi.)	E26	82
ATLANTIC GAS STATION	740 ATLANTIC AVE	W 0 - 1/8 (0.110 mi.)	E78	329

EXECUTIVE SUMMARY

EDR Hist Cleaner: EDR has searched selected national collections of business directories and has collected listings of potential dry cleaner sites that were available to EDR researchers. EDR's review was limited to those categories of sources that might, in EDR's opinion, include dry cleaning establishments. The categories reviewed included, but were not limited to dry cleaners, cleaners, laundry, laundromat, cleaning/laundry, wash & dry etc. This database falls within a category of information EDR classifies as "High Risk Historical Records", or HRHR. EDR's HRHR effort presents unique and sometimes proprietary data about past sites and operations that typically create environmental concerns, but may not show up in current government records searches.

A review of the EDR Hist Cleaner list, as provided by EDR, has revealed that there are 2 EDR Hist Cleaner sites within approximately 0.125 miles of the target property.

Equal/Higher Elevation	Address	Direction / Distance	Map ID	Page
GALE MME E CLEANERS	856 FULTON ST	ENE 0 - 1/8 (0.122 mi.)	N96	394
BUBBLEWORKS DRY CLEA	7 GATES AVE APT 7H	NNE 0 - 1/8 (0.125 mi.)	O104	487

EXECUTIVE SUMMARY

Due to poor or inadequate address information, the following sites were not mapped. Count: 10 records.

Site Name	Database(s)
DAVIDSON PIPE SUPPLY COMPANY	NY SHWS
12 SPENCER STREET/ 735 BEDFORD AVE	NY SHWS
PAERDEGAT BASIN NORTH	NY SWF/LF, NY ILI
CONEY ISLAND, STILLWELL AND NEPTUN	NY SWF/LF, NY ILI
BROOKLYN MODEL CITY - DEKALB AVE/W	NY SWF/LF, NY ILI
SARATOGA AVE AND BERGEN STREET	NY SWF/LF, NY ILI
MARINE PARK	NY SWF/LF, NY ILI
USPS GOWANUS SITE, FORMER MGP METR	NY VCP, NY MGP
DANGMAN PARK	NY VCP
SKILLMAN STATION	NY VCP

OVERVIEW MAP - 7520488.2S

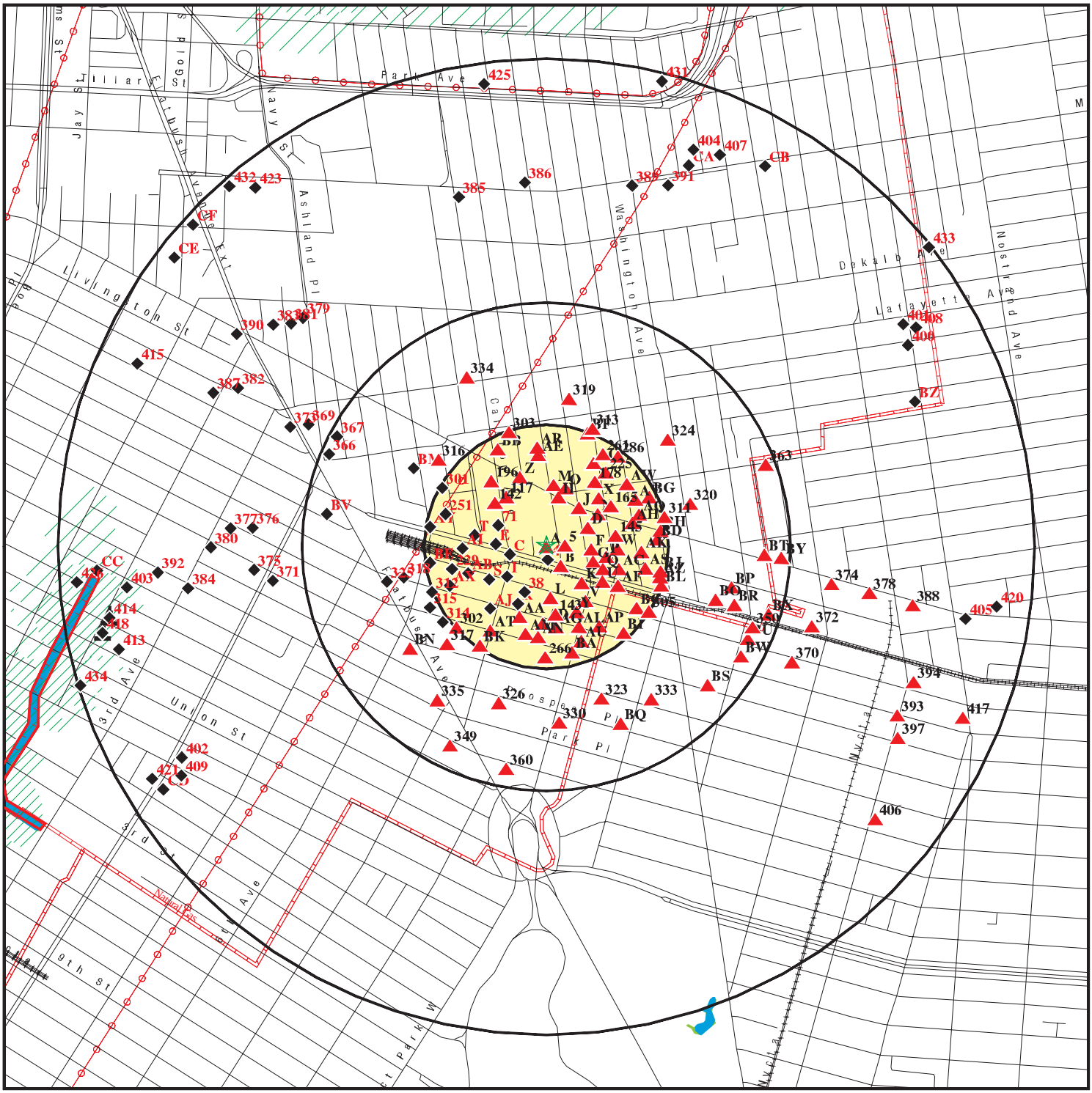

This report includes Interactive Map Layers to display and/or hide map information. The legend includes only those icons for the default map view.

SITE NAME: AAMUP Claremont Ave	CLIENT: WSP USA, Inc
ADDRESS: 510 Clermont Ave Brooklyn NY 11238	CONTACT: CAROLINE.DAVIS
LAT/LONG: 40.682568 / 73.969232	INQUIRY #: 7520488.2s DATE: December 13, 2023 6:13 pm

Copyright © 2023 EDR, Inc. © 2015 TomTom Rel. 2015.

DETAIL MAP - 7520488.2S

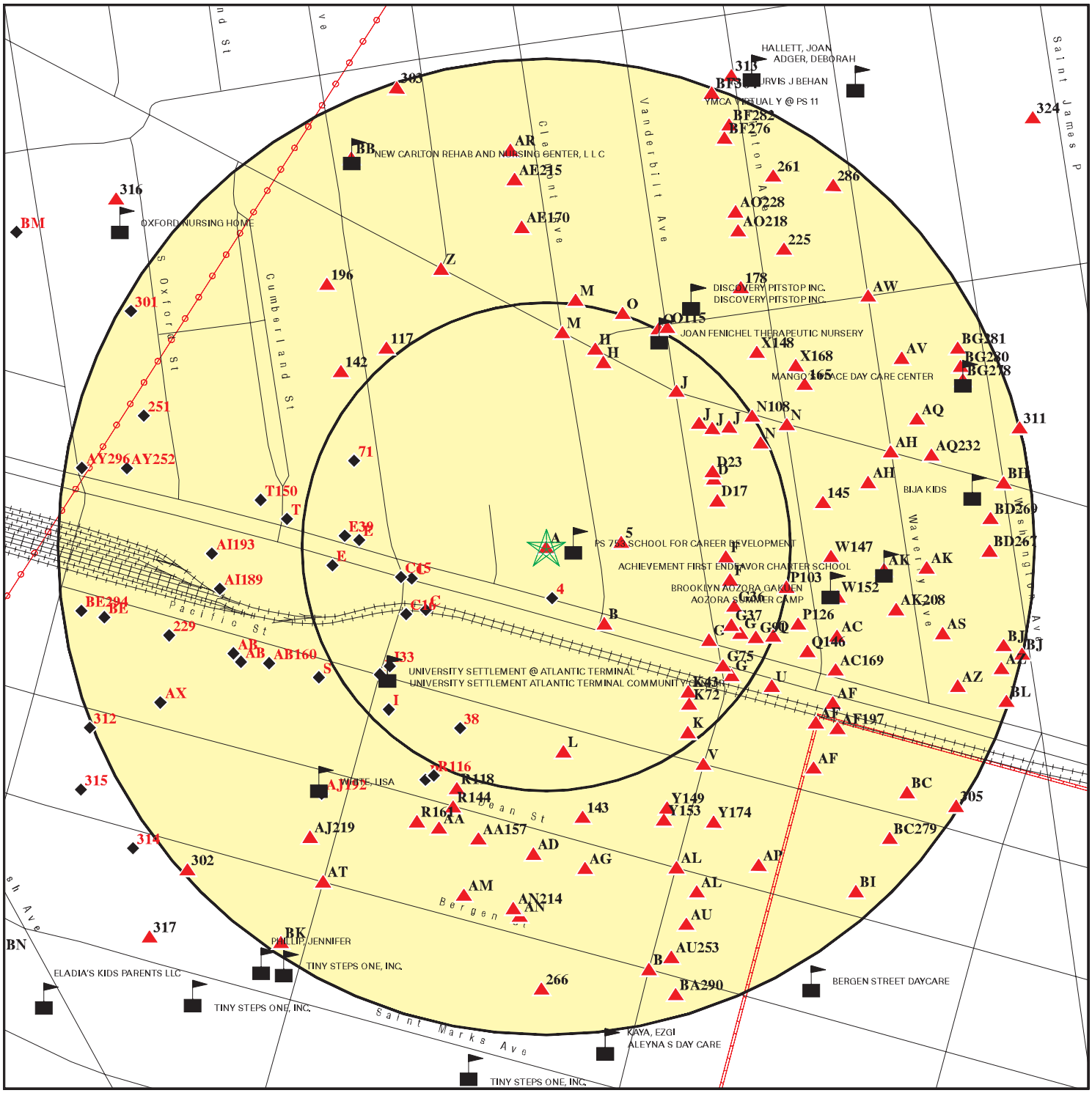

- Target Property
- Sites at elevations higher than or equal to the target property
- Sites at elevations lower than the target property
- Manufactured Gas Plants
- Sensitive Receptors
- National Priority List Sites
- Dept. Defense Sites
- Indian Reservations BIA
- Power transmission lines
- Pipelines

This report includes Interactive Map Layers to display and/or hide map information. The legend includes only those icons for the default map view.

SITE NAME:	AAMUP Claremont Ave	CLIENT:	WSP USA, Inc
ADDRESS:	510 Clermont Ave Brooklyn NY 11238	CONTACT:	CAROLINE.DAVIS
		INQUIRY #:	7520488.2s
LAT/LONG:	40.682568 / 73.969232	DATE:	December 13, 2023 6:18 pm

Copyright © 2023 EDR, Inc. © 2015 TomTom Rel. 2015.

MAP FINDINGS SUMMARY

Database	Search Distance (Miles)	Target Property	< 1/8	1/8 - 1/4	1/4 - 1/2	1/2 - 1	> 1	Total Plotted
STANDARD ENVIRONMENTAL RECORDS								
Lists of Federal NPL (Superfund) sites								
NPL	1.000		0	0	0	1	NR	1
Proposed NPL	1.000		0	0	0	0	NR	0
NPL LIENS	1.000		0	0	0	0	NR	0
Lists of Federal Delisted NPL sites								
Delisted NPL	1.000		0	0	0	0	NR	0
Lists of Federal sites subject to CERCLA removals and CERCLA orders								
FEDERAL FACILITY	0.500		0	0	0	NR	NR	0
SEMS	0.500		0	1	0	NR	NR	1
Lists of Federal CERCLA sites with NFRAP								
SEMS-ARCHIVE	0.500		0	0	0	NR	NR	0
Lists of Federal RCRA facilities undergoing Corrective Action								
CORRACTS	1.000		0	0	0	0	NR	0
Lists of Federal RCRA TSD facilities								
RCRA-TSDF	0.500		0	0	0	NR	NR	0
Lists of Federal RCRA generators								
RCRA-LQG	0.250		10	9	NR	NR	NR	19
RCRA-SQG	0.250	1	1	2	NR	NR	NR	4
RCRA-VSQG	0.250		0	0	NR	NR	NR	0
Federal institutional controls / engineering controls registries								
LUCIS	0.500		0	0	0	NR	NR	0
US ENG CONTROLS	0.500		0	0	0	NR	NR	0
US INST CONTROLS	0.500		0	0	0	NR	NR	0
Federal ERNS list								
ERNS	TP		NR	NR	NR	NR	NR	0
Lists of state- and tribal hazardous waste facilities								
NY SHWS	1.000		0	0	0	3	NR	3
Lists of state and tribal landfills and solid waste disposal facilities								
NY SWF/LF	0.500		0	1	2	NR	NR	3
Lists of state and tribal leaking storage tanks								
INDIAN LUST	0.500		0	0	0	NR	NR	0

MAP FINDINGS SUMMARY

Database	Search Distance (Miles)	Target Property	< 1/8	1/8 - 1/4	1/4 - 1/2	1/2 - 1	> 1	Total Plotted
NY LTANKS	0.500		4	9	27	NR	NR	40
NY HIST LTANKS	0.500		0	0	0	NR	NR	0
Lists of state and tribal registered storage tanks								
FEMA UST	0.250		0	0	NR	NR	NR	0
NY UST	0.250		12	19	NR	NR	NR	31
NY CBS UST	0.250		0	1	NR	NR	NR	1
NY MOSF UST	0.500		0	0	0	NR	NR	0
NY MOSF	0.500		0	0	0	NR	NR	0
NY CBS	0.250		0	1	NR	NR	NR	1
NY AST	0.250	1	5	21	NR	NR	NR	27
NY CBS AST	0.250		0	0	NR	NR	NR	0
NY MOSF AST	0.500		0	0	0	NR	NR	0
INDIAN UST	0.250		0	0	NR	NR	NR	0
NY TANKS	0.250		0	2	NR	NR	NR	2
State and tribal institutional control / engineering control registries								
NY RES DECL	0.125		1	NR	NR	NR	NR	1
NY ENG CONTROLS	0.500		1	0	1	NR	NR	2
NY INST CONTROL	0.500		1	0	1	NR	NR	2
Lists of state and tribal voluntary cleanup sites								
NY VCP	0.500		2	4	12	NR	NR	18
INDIAN VCP	0.500		0	0	0	NR	NR	0
Lists of state and tribal brownfield sites								
NY BROWNFIELDS	0.500		1	1	3	NR	NR	5
NY ERP	0.500		0	0	0	NR	NR	0
ADDITIONAL ENVIRONMENTAL RECORDS								
Local Brownfield lists								
US BROWNFIELDS	0.500		0	0	0	NR	NR	0
Local Lists of Landfill / Solid Waste Disposal Sites								
NY SWTIRE	0.500		0	0	0	NR	NR	0
NY SWRCY	0.500		0	0	0	NR	NR	0
INDIAN ODI	0.500		0	0	0	NR	NR	0
ODI	0.500		0	0	0	NR	NR	0
DEBRIS REGION 9	0.500		0	0	0	NR	NR	0
IHS OPEN DUMPS	0.500		0	0	0	NR	NR	0
Local Lists of Hazardous waste / Contaminated Sites								
US HIST CDL	TP		NR	NR	NR	NR	NR	0
NY DEL SHWS	1.000		0	0	0	0	NR	0
US CDL	TP		NR	NR	NR	NR	NR	0
Local Lists of Registered Storage Tanks								
NY HIST UST	0.250		0	0	NR	NR	NR	0

MAP FINDINGS SUMMARY

Database	Search Distance (Miles)	Target Property	< 1/8	1/8 - 1/4	1/4 - 1/2	1/2 - 1	> 1	Total Plotted
NY HIST AST	TP		NR	NR	NR	NR	NR	0
Local Land Records								
NY LIENS	TP		NR	NR	NR	NR	NR	0
LIENS 2	TP		NR	NR	NR	NR	NR	0
Records of Emergency Release Reports								
HMIRS	TP		NR	NR	NR	NR	NR	0
NY Spills	0.125		28	NR	NR	NR	NR	28
NY Hist Spills	0.125		0	NR	NR	NR	NR	0
NY SPILLS 90	0.125		0	NR	NR	NR	NR	0
NY SPILLS 80	0.125		0	NR	NR	NR	NR	0
Other Ascertainable Records								
RCRA NonGen / NLR	0.250		19	57	NR	NR	NR	76
FUDS	1.000		0	0	0	1	NR	1
DOD	1.000		0	0	0	0	NR	0
SCRD DRYCLEANERS	0.500		0	0	0	NR	NR	0
US FIN ASSUR	TP		NR	NR	NR	NR	NR	0
EPA WATCH LIST	TP		NR	NR	NR	NR	NR	0
2020 COR ACTION	0.250		0	0	NR	NR	NR	0
TSCA	TP		NR	NR	NR	NR	NR	0
TRIS	TP		NR	NR	NR	NR	NR	0
SSTS	TP		NR	NR	NR	NR	NR	0
ROD	1.000		0	0	0	1	NR	1
RMP	TP		NR	NR	NR	NR	NR	0
RAATS	TP		NR	NR	NR	NR	NR	0
PRP	TP		NR	NR	NR	NR	NR	0
PADS	TP		NR	NR	NR	NR	NR	0
ICIS	TP		NR	NR	NR	NR	NR	0
FTTS	TP		NR	NR	NR	NR	NR	0
MLTS	TP		NR	NR	NR	NR	NR	0
COAL ASH DOE	TP		NR	NR	NR	NR	NR	0
COAL ASH EPA	0.500		0	0	0	NR	NR	0
PCB TRANSFORMER	TP		NR	NR	NR	NR	NR	0
RADINFO	TP		NR	NR	NR	NR	NR	0
HIST FTTS	TP		NR	NR	NR	NR	NR	0
DOT OPS	TP		NR	NR	NR	NR	NR	0
CONSENT	1.000		0	0	0	0	NR	0
INDIAN RESERV	1.000		0	0	0	0	NR	0
FUSRAP	1.000		0	0	0	0	NR	0
UMTRA	0.500		0	0	0	NR	NR	0
LEAD SMELTERS	TP		NR	NR	NR	NR	NR	0
US AIRS	TP		NR	NR	NR	NR	NR	0
US MINES	0.250		0	0	NR	NR	NR	0
MINES MRDS	0.250		0	0	NR	NR	NR	0
ABANDONED MINES	0.250		0	0	NR	NR	NR	0
FINDS	TP	1	NR	NR	NR	NR	NR	1
ECHO	TP	1	NR	NR	NR	NR	NR	1
DOCKET HWC	TP		NR	NR	NR	NR	NR	0
UXO	1.000		0	0	0	0	NR	0

MAP FINDINGS SUMMARY

Database	Search Distance (Miles)	Target Property	< 1/8	1/8 - 1/4	1/4 - 1/2	1/2 - 1	> 1	Total Plotted
FUELS PROGRAM	0.250		0	0	NR	NR	NR	0
PFAS NPL	0.250		0	0	NR	NR	NR	0
PFAS FEDERAL SITES	0.250		0	0	NR	NR	NR	0
PFAS TSCA	0.250		0	0	NR	NR	NR	0
PFAS TRIS	0.250		0	0	NR	NR	NR	0
PFAS RCRA MANIFEST	0.250		0	0	NR	NR	NR	0
PFAS ATSDR	0.250		0	0	NR	NR	NR	0
PFAS WQP	0.250		0	0	NR	NR	NR	0
PFAS NPDES	0.250		0	0	NR	NR	NR	0
PFAS ECHO	0.250		0	1	NR	NR	NR	1
PFAS ECHO FIRE TRAINING	0.250		0	0	NR	NR	NR	0
PFAS PART 139 AIRPORT	0.250		0	0	NR	NR	NR	0
AQUEOUS FOAM NRC	0.250		0	0	NR	NR	NR	0
BIOSOLIDS	TP		NR	NR	NR	NR	NR	0
NY PFAS	0.250		0	0	NR	NR	NR	0
NY AIRS	TP		NR	NR	NR	NR	NR	0
NY COAL ASH	0.500		0	0	0	NR	NR	0
NY DRYCLEANERS	0.250		1	1	NR	NR	NR	2
NY E DESIGNATION	0.125		8	NR	NR	NR	NR	8
NY Financial Assurance	TP		NR	NR	NR	NR	NR	0
NY HSWDS	0.500		0	0	0	NR	NR	0
NY LEAD	TP		NR	NR	NR	NR	NR	0
NY MANIFEST	0.250	1	26	84	NR	NR	NR	111
PA MANIFEST	0.250		1	2	NR	NR	NR	3
NJ MANIFEST	0.250	1	7	19	NR	NR	NR	27
NY SPDES	TP		NR	NR	NR	NR	NR	0
NY VAPOR REOPENED	0.500		0	0	0	NR	NR	0
NY UIC	TP		NR	NR	NR	NR	NR	0
NY COOLING TOWERS	TP		NR	NR	NR	NR	NR	0
NY MGP	1.000		0	0	0	0	NR	0
NY ILI	0.500		0	0	0	NR	NR	0
NY NYC OER	1.000		3	7	12	60	NR	82
EDR HIGH RISK HISTORICAL RECORDS								
EDR Exclusive Records								
EDR MGP	1.000		0	0	0	2	NR	2
EDR Hist Auto	0.125		6	NR	NR	NR	NR	6
EDR Hist Cleaner	0.125		2	NR	NR	NR	NR	2
EDR RECOVERED GOVERNMENT ARCHIVES								
Exclusive Recovered Govt. Archives								
NY RGA HWS	TP		NR	NR	NR	NR	NR	0
NY RGA LF	TP		NR	NR	NR	NR	NR	0
- Totals --		6	139	242	58	68	0	513

MAP FINDINGS SUMMARY

Database	Search Distance (Miles)	Target Property	< 1/8	1/8 - 1/4	1/4 - 1/2	1/2 - 1	> 1	Total Plotted

NOTES:

TP = Target Property

NR = Not Requested at this Search Distance

Sites may be listed in more than one database

A1 **NYC DEPT OF ED - PUBLIC SCHOOL 85K** **FINDS 1014816856**
Target **510 CLERMONT AVE** **ECHO N/A**
Property **BROOKLYN, NY 11224**

Site 1 of 3 in cluster A

Actual: **69 ft.**

FINDS:
Registry ID: 110041685192

Click Here for FRS Facility Detail Report:

Environmental Interest/Information System:
The Resource Conservation and Recovery Act Information System (RCRAInfo) is EPA's comprehensive information system in support of the Resource Conservation and Recovery Act (RCRA) of 1976 and the Hazardous and Solid Waste Amendments (HSWA) of 1984. It tracks many types of information about generators, transporters, treaters, storers, and disposers of hazardous waste.

Click this hyperlink while viewing on your computer to access additional FINDS: detail in the EDR Site Report.

ECHO:

Envid:	1014816856
Registry ID:	110041685192
DFR URL:	http://echo.epa.gov/detailed-facility-report?fid=110041685192
Name:	NYC DEPT OF ED - PUBLIC SCHOOL 85K
Address:	510 CLERMONT AVE
City,State,Zip:	BROOKLYN, NY 11224

A2 **NYC DEPT OF ED - PUBLIC SCHOOL 85K** **RCRA-SQG 1014399310**
Target **510 CLERMONT AVE** **NY MANIFEST NYR000173963**
Property **BROOKLYN, NY 11224** **NJ MANIFEST**

Site 2 of 3 in cluster A

Actual: **69 ft.**

RCRA Listings:

Date Form Received by Agency:	20100421
Handler Name:	Nyc Dept Of Ed - Public School 85k
Handler Address:	CLERMONT AVE
Handler City,State,Zip:	BROOKLYN, NY 11224
EPA ID:	NYR000173963
Contact Name:	ALEXANDER LEMPERT
Contact Address:	THOMSON AVE
Contact City,State,Zip:	LONG ISLAND CITY, NY 11101
Contact Telephone:	718-472-8501
Contact Fax:	718-472-8500
Contact Email:	Not reported
Contact Title:	DIRECTOR
EPA Region:	02
Land Type:	Municipal
Federal Waste Generator Description:	Small Quantity Generator
Non-Notifier:	Not reported
Biennial Report Cycle:	Not reported
Accessibility:	Not reported
Active Site Indicator:	Handler Activities
State District Owner:	Ny
State District:	NYSDEC R2
Mailing Address:	THOMSON AVE
Mailing City,State,Zip:	LONG ISLAND CITY, NY 11101
Owner Name:	New York City

NYC DEPT OF ED - PUBLIC SCHOOL 85K (Continued) **1014399310**

Owner Type:	Municipal
Operator Name:	New York City
Operator Type:	Municipal
Short-Term Generator Activity:	No
Importer Activity:	No
Mixed Waste Generator:	No
Transporter Activity:	No
Transfer Facility Activity:	No
Recycler Activity with Storage:	No
Small Quantity On-Site Burner Exemption:	No
Smelting Melting and Refining Furnace Exemption:	No
Underground Injection Control:	No
Off-Site Waste Receipt:	No
Universal Waste Indicator:	No
Universal Waste Destination Facility:	No
Federal Universal Waste:	No
Active Site State-Reg Handler:	---
Federal Facility Indicator:	Not reported
Hazardous Secondary Material Indicator:	NN
Sub-Part K Indicator:	Not reported
2018 GPRA Permit Baseline:	Not on the Baseline
2018 GPRA Renewals Baseline:	Not on the Baseline
202 GPRA Corrective Action Baseline:	No
Subject to Corrective Action Universe:	No
Non-TSDFs Where RCRA CA has Been Imposed Universe:	No
Corrective Action Priority Ranking:	No NCAPS ranking
Environmental Control Indicator:	No
Institutional Control Indicator:	No
Human Exposure Controls Indicator:	N/A
Groundwater Controls Indicator:	N/A
Significant Non-Complier Universe:	No
Unaddressed Significant Non-Complier Universe:	No
Addressed Significant Non-Complier Universe:	No
Significant Non-Complier With a Compliance Schedule Universe:	No
Financial Assurance Required:	Not reported
Handler Date of Last Change:	20150414
Recognized Trader-Importer:	No
Recognized Trader-Exporter:	No
Importer of Spent Lead Acid Batteries:	No
Exporter of Spent Lead Acid Batteries:	No
Recycler Activity Without Storage:	Not reported
Manifest Broker:	Not reported
Sub-Part P Indicator:	No

Handler - Owner Operator:

Owner/Operator Indicator:	Owner
Owner/Operator Name: NEW YORK CITY	
Legal Status:	Municipal
Date Became Current:	19700217
Date Ended Current:	Not reported
Owner/Operator Address:	30-30 THOMPSON AVE
Owner/Operator City,State,Zip:	LONG ISLAND CITY, NY 11101
Owner/Operator Telephone:	718-472-8501
Owner/Operator Telephone Ext:	Not reported
Owner/Operator Fax:	Not reported
Owner/Operator Email:	Not reported

NYC DEPT OF ED - PUBLIC SCHOOL 85K (Continued) **1014399310**

Owner/Operator Indicator: Operator
Owner/Operator Name: NEW YORK CITY
Legal Status: Municipal
Date Became Current: 19700217
Date Ended Current: Not reported
Owner/Operator Address: 30-30 THOMPSON AVE
Owner/Operator City,State,Zip: LONG ISLAND CITY, NY 11101
Owner/Operator Telephone: 718-472-8501
Owner/Operator Telephone Ext: Not reported
Owner/Operator Fax: Not reported
Owner/Operator Email: Not reported

Historic Generators:
Receive Date: 20100421
Handler Name: NYC DEPT OF ED - PUBLIC SCHOOL 85K
Federal Waste Generator Description: Small Quantity Generator
State District Owner: Ny
Large Quantity Handler of Universal Waste: No
Recognized Trader Importer: No
Recognized Trader Exporter: No
Spent Lead Acid Battery Importer: No
Spent Lead Acid Battery Exporter: No
Current Record: Yes
Non Storage Recycler Activity: Not reported
Electronic Manifest Broker: Not reported

List of NAICS Codes and Descriptions:
NAICS Code: 61111
NAICS Description: ELEMENTARY AND SECONDARY SCHOOLS

Facility Has Received Notices of Violations:
Violations: No Violations Found

Evaluation Action Summary:
Evaluations: No Evaluations Found

Manifest Facility Information:
EPA ID: NYR000173963
Country: USA
Name: NYC DEPT OF ED - PUBLIC SCHOOL 85K
Address: 510 CLERMONT AVE
Address 2: Not reported
City,State,Zip: BROOKLYN, NY 11224
Zip 4: Not reported
Location Address 1: 510 CLERMONT AVE
Location Address 2: Not reported
Location City,State,Zip: BROOKLYN, NY 11224
Location Zip 4: Not reported
Facility Status: Not reported
Total Tanks: Not reported
Code: BP

Mailing:
Mailing Name: NYC DEPT OF ED - PUBLIC SCHOOL 85K

NYC DEPT OF ED - PUBLIC SCHOOL 85K (Continued) **1014399310**

Mailing Contact:	TIM SULLIVAN
Mailing Address 1:	30-30 THOMPSON AVE
Mailing Address 2:	Not reported
Mailing City,State,Zip:	LONG ISLAND CITY, NY 11101
Mailing Zip 4:	Not reported
Mailing Country:	USA
Mailing Phone:	7184728501

Manifest Data:

Document ID:	Not reported
Manifest Status:	Not reported
Trans1 State ID:	NYD046765574
Year:	2018
Trans2 State ID:	Not reported
Generator Ship Date:	06/04/2010
Trans1 Recv Date:	06/04/2010
Trans2 Recv Date:	Not reported
TSD Site Recv Date:	06/04/2010
Part A Recv Date:	Not reported
Part B Recv Date:	Not reported
Generator EPA ID:	NYR000173963
Trans1 EPA ID:	Not reported
Trans2 EPA ID:	Not reported
TSDF ID 1:	NJD991291105
TSDF ID 2:	Not reported
Manifest Tracking Number:	000199784WAS
Import Indicator:	N
Export Indicator:	N
Discr Quantity Indicator:	N
Discr Type Indicator:	N
Discr Residue Indicator:	N
Discr Partial Reject Indicator:	N
Discr Full Reject Indicator:	N
Manifest Ref Number:	Not reported
Alt Facility RCRA ID:	Not reported
Alt Facility Sign Date:	Not reported
MGMT Method Type Code:	H111
Waste Code a:	LEAD
Waste Code b:	B007
Waste Code c:	Not reported
Waste Code e:	Not reported
Waste Code f:	Not reported
Waste Code g:	Not reported
Waste Code 1:	Not reported
Waste Code 2:	Not reported
Waste Code 3:	Not reported
Waste Code 4:	Not reported
Waste Code 5:	Not reported
Waste Code 6:	Not reported
Quantity:	1000
Units:	Pounds
Number of Containers:	3
Container Type:	Metal drums, barrels, kegs
Handling Method:	Treat
Specific Gravity:	1

NYC DEPT OF ED - PUBLIC SCHOOL 85K (Continued) **1014399310**

Facility Info:

EPA ID:	NYR000173963
Name:	NYC DEPT OF ED - PUBLIC SCHOOL 85K
Address:	510 CLERMONT AVE
City,State,Zip:	BROOKLYN, NY 11224
County:	Not reported
Mailing Address:	THOMSON AVE
Mailing City,State,Zip:	LONG ISLAND CITY, NY 11101
Telephone:	Not reported
Emergency Telephone:	Not reported
Contact:	ALEXANDER LEMPERT
Comments:	Not reported
SIC Code:	Not reported
County:	NY047
Municipal:	Not reported
Previous EPAID:	Not reported
Generator Flag:	Not reported
Transporter Flag:	Not reported
TSDF Flag:	Not reported
Name Change:	Not reported
Date Change:	Not reported

Manifest Data:

EPA ID:	NYR000173963
Manifest Number:	000199784WAS
Date Shipped:	06/04/2010
TSDF EPA ID:	NJD991291105
Transporter EPA ID:	NYD046765574
Transporter 2 EPA ID:	Not reported
Transporter 3 EPA ID:	Not reported
Transporter 4 EPA ID:	Not reported
Transporter 5 EPA ID:	Not reported
Transporter 6 EPA ID:	Not reported
Transporter 7 EPA ID:	Not reported
Transporter 8 EPA ID:	Not reported
Transporter 9 EPA ID:	Not reported
Transporter 10 EPA ID:	Not reported
Date Trans1 Transported Waste:	06/04/2010
Date Trans2 Transported Waste:	Not reported
Date Trans3 Transported Waste:	Not reported
Date Trans4 Transported Waste:	Not reported
Date Trans5 Transported Waste:	Not reported
Date Trans6 Transported Waste:	Not reported
Date Trans7 Transported Waste:	Not reported
Date Trans8 Transported Waste:	Not reported
Date Trans9 Transported Waste:	Not reported
Date Trans10 Transported Waste:	Not reported
Date TSDF Received Waste:	06/04/2010
TSDF EPA Facility Name:	Not reported
QTY Units:	Not reported
Transporter SEQ ID:	Not reported
Transporter-1 Date:	Not reported
Waste SEQ ID:	Not reported
Waste Type Code 2:	Not reported
Waste Type Code 3:	Not reported
Waste Type Code 4:	Not reported
Waste Type Code 5:	Not reported

NYC DEPT OF ED - PUBLIC SCHOOL 85K (Continued) **1014399310**

Waste Type Code 6:	Not reported
Date Accepted:	Not reported
Manifest Discrepancy Type:	Not reported
Data Entry Number:	Not reported
Was Load Rejected:	N
Reason Load Was Rejected:	Not reported

Waste:

Manifest Year:	Not reported
Waste Code:	D008
Hand Code:	H111
Quantity:	1000
Unit:	P

A3 **PUBLIC SCHOOL 753 (OLD PS85/STERLING HS)- K085** **NY AST** **U000411070**
Target **510 CLERMONT AVENUE** **N/A**
Property **BROOKLYN, NY 11238**

Site 3 of 3 in cluster A

Actual: **69 ft.**

AST:

Name:	PUBLIC SCHOOL 753 (OLD PS85/STERLING HS)- K085
Address:	510 CLERMONT AVENUE
City,State,Zip:	BROOKLYN, NY 11238
Region:	STATE
DEC Region:	2
Site Status:	Active
Facility Id:	2-478229
Program Type:	PBS
UTM X:	587126.04219
UTM Y:	4504048.79511
Expiration Date:	11/30/2024
Site Type:	School

Affiliation Records:

Site Id:	21246
Affiliation Type:	Facility Operator
Company Name:	PUBLIC SCHOOL 753 (OLD PS85/STERLING HS)- K085
Contact Type:	Not reported
Contact Name:	ANTHONY FALCO
Address1:	Not reported
Address2:	Not reported
City:	Not reported
State:	NN
Zip Code:	Not reported
Country Code:	001
Phone:	(718) 857-4646
EMail:	Not reported
Fax Number:	Not reported
Modified By:	DAFRANCI
Date Last Modified:	2018-03-06

Site Id:	21246
Affiliation Type:	Emergency Contact
Company Name:	NEW YORK CITY OF DEPT. OF EDUCATION
Contact Type:	Not reported
Contact Name:	KEN MAHADEO

PUBLIC SCHOOL 753 (OLD PS85/STERLING HS)- K085 (Continued) **U000411070**

Address1:	Not reported
Address2:	Not reported
City:	Not reported
State:	NN
Zip Code:	Not reported
Country Code:	999
Phone:	(646) 210-7918
EMail:	Not reported
Fax Number:	Not reported
Modified By:	CGFREEDM
Date Last Modified:	2014-11-14

Site Id:	21246
Affiliation Type:	Facility Owner
Company Name:	NEW YORK CITY OF DEPT. OF EDUCATION
Contact Type:	MANAGER, FUEL DIVISION
Contact Name:	YOGESHWAR NARINE
Address1:	44-36 VERNON BOULEVARD
Address2:	Not reported
City:	LONG ISLAND CITY
State:	NY
Zip Code:	11101
Country Code:	001
Phone:	(718) 610-0118
EMail:	Not reported
Fax Number:	Not reported
Modified By:	DAFRANCI
Date Last Modified:	2019-03-06

Site Id:	21246
Affiliation Type:	Mail Contact
Company Name:	NEW YORK CITY DEPT. OF EDUCATION
Contact Type:	Not reported
Contact Name:	JOSEPH YOUNGHESE
Address1:	FIELD OPERATIONS-FUEL DIVISION
Address2:	44-36 VERNON BOULEVARD
City:	LONG ISLAND CITY
State:	NY
Zip Code:	11101
Country Code:	001
Phone:	(718) 349-5779
EMail:	JYOUNGHESE@SCHOOLS.NYC.GOV
Fax Number:	Not reported
Modified By:	JSMACRI
Date Last Modified:	2021-05-18

Tank Info:

Tank Number:	001
Tank Id:	38481
Material Code:	0002
Common Name of Substance:	#4 Fuel Oil (On-Site Consumption)

Equipment Records:

J02 - Dispenser - Suction Dispenser
C03 - Pipe Location - Aboveground/Underground Combination

PUBLIC SCHOOL 753 (OLD PS85/STERLING HS)- K085 (Continued) **U000411070**

K00 - Spill Prevention - None
D01 - Pipe Type - Steel/Carbon Steel/Iron
F01 - Pipe External Protection - Painted/Asphalt Coating
A00 - Tank Internal Protection - None
B01 - Tank External Protection - Painted/Asphalt Coating
I04 - Overfill - Product Level Gauge (A/G)
E00 - Piping Secondary Containment - None
L00 - Piping Leak Detection - None
H06 - Tank Leak Detection - Impervious Barrier/Concrete Pad (A/G)
G02 - Tank Secondary Containment - Vault (w/access)

Tank Location:	Aboveground - on saddles, legs, racks, etc.... Tank bottom is elevated above grade or tank pad, allowing visual inspection.
Tank Type:	Steel/Carbon Steel/Iron
Tank Status:	Closed - Removed
Pipe Model:	Not reported
Install Date:	06/07/1963
Capacity Gallons:	6000
Tightness Test Method:	-
Date Test:	Not reported
Next Test Date:	Not reported
Date Tank Closed:	04/13/2018
Register:	True
Modified By:	MJGRIFFI
Last Modified:	05/09/2022
Material Name:	#4 fuel oil (on-site consumption)
Tank Number:	002
Tank Id:	38482
Material Code:	0002
Common Name of Substance:	#4 Fuel Oil (On-Site Consumption)

Equipment Records:

C03 - Pipe Location - Aboveground/Underground Combination
J02 - Dispenser - Suction Dispenser
D01 - Pipe Type - Steel/Carbon Steel/Iron
F01 - Pipe External Protection - Painted/Asphalt Coating
K00 - Spill Prevention - None
A00 - Tank Internal Protection - None
B01 - Tank External Protection - Painted/Asphalt Coating
I04 - Overfill - Product Level Gauge (A/G)
E00 - Piping Secondary Containment - None
L00 - Piping Leak Detection - None
H06 - Tank Leak Detection - Impervious Barrier/Concrete Pad (A/G)
G02 - Tank Secondary Containment - Vault (w/access)

Tank Location:	Aboveground - on saddles, legs, racks, etc.... Tank bottom is elevated above grade or tank pad, allowing visual inspection.
Tank Type:	Steel/Carbon Steel/Iron
Tank Status:	Closed - Removed
Pipe Model:	Not reported
Install Date:	06/07/1963
Capacity Gallons:	6000
Tightness Test Method:	-
Date Test:	Not reported
Next Test Date:	Not reported
Date Tank Closed:	04/13/2018
Register:	True

PUBLIC SCHOOL 753 (OLD PS85/STERLING HS)- K085 (Continued) **U000411070**

Modified By:	MJGRIFFI
Last Modified:	05/09/2022
Material Name:	#4 fuel oil (on-site consumption)
Tank Number:	003
Tank Id:	275249

Equipment Records:

J02 - Dispenser - Suction Dispenser
G12 - Tank Secondary Containment - Double-Walled (AG only)
D01 - Pipe Type - Steel/Carbon Steel/Iron
A00 - Tank Internal Protection - None
B01 - Tank External Protection - Painted/Asphalt Coating
C01 - Pipe Location - Aboveground
K01 - Spill Prevention - Catch Basin
E00 - Piping Secondary Containment - None
L00 - Piping Leak Detection - None
F00 - Pipe External Protection - None
H02 - Tank Leak Detection - Interstitial - Manual Monitoring
I05 - Overfill - Vent Whistle

Tank Location:	Aboveground - on saddles, legs, racks, etc.... Tank bottom is elevated above grade or tank pad, allowing visual inspection.
Tank Type:	Steel/Carbon Steel/Iron
Tank Status:	In Service
Pipe Model:	Not reported
Install Date:	02/09/2018
Capacity Gallons:	6000
Tightness Test Method:	-
Date Test:	Not reported
Next Test Date:	Not reported
Date Tank Closed:	Not reported
Register:	True
Modified By:	MJGRIFFI
Last Modified:	05/09/2022
Material Name:	#2 fuel oil (on-site consumption)

NPL
Region West
1/2-1
4849 ft.

GOWANUS CANAL
BUTLER ST (BETWEEN BOND ST AND NEVINS ST
BROOKLYN, NY 11231

NPL
SEMS
US ENG CONTROLS
US INST CONTROLS
ROD
PRP
ICIS
FINDS
ECHO

1010782149
NYN000206222

NPL:

EPA Region:	2
EPA ID:	NYN000206222
Site ID:	206222
Name:	GOWANUS CANAL
Address:	BUTLER ST (BETWEEN BOND ST AND NEVINS ST
City,State,Zip:	BROOKLYN, NY 11231
Federal:	N
Final Date:	2010-03-04 00:00:00
Latitude:	40.681639
Longitude:	-73.987333

GOWANUS CANAL (Continued) **1010782149**

Site Score: 50
NAI: Not reported
Native American Entity: Not reported

Narr:
Site Name: Gowanus Canal
Site EPA ID: NYN000206222
Listing Date: 3/4/2010
Site Score: 50
Federal Facility Indicator: No
Site List URL: https://semspub.epa.gov/src/document/02/363172
Site Progress URL: https://cumulis.epa.gov/supercpad/cursites/csitinfo.cfm?id=0206222
Federal Register URL: http://www.gpo.gov/fdsys/pkg/FR-2010-03-04/pdf/2010-4325.pdf
Site Location URL: https://epa.maps.arcgis.com/apps/webappviewer/index.html?id=33cebcdfdd1b4c3a8b51d416956c41f1&query=Superfund_National_Priorities_List__NPL__Sites_with_Status_Information_7557,SITE_EPA_ID=%27NYN000206222%27

SEMS:
Site ID: 0206222
EPA ID: NYN000206222
Name: GOWANUS CANAL
Address: BUTLER ST (BETWEEN BOND ST AND NEVINS ST
Address 2: Not reported
City,State,Zip: BROOKLYN, NY 11231
Cong District: 07
FIPS Code: 36047
Latitude: +40.681639
Longitude: -73.987333
FF: N
NPL: Currently on the Final NPL
Non NPL Status: Not reported

SEMS Detail:
Region: 02
Site ID: 0206222
EPA ID: NYN000206222
Site Name: GOWANUS CANAL
NPL: F
FF: N
OU: 01
Action Code: AR
Action Name: ADMIN REC
SEQ: 1
Start Date: 2013-09-30 05:00:00
Finish Date: Not reported
Qual: E
Current Action Lead: EPA Perf

Region: 02
Site ID: 0206222
EPA ID: NYN000206222
Site Name: GOWANUS CANAL
NPL: F
FF: N
OU: 00
Action Code: DS

GOWANUS CANAL (Continued) **1010782149**

Action Name:	DISCVRY
SEQ:	1
Start Date:	2008-01-10 05:00:00
Finish Date:	2008-01-10 05:00:00
Qual:	Not reported
Current Action Lead:	EPA Perf
Region:	02
Site ID:	0206222
EPA ID:	NYN000206222
Site Name:	GOWANUS CANAL
NPL:	F
FF:	N
OU:	00
Action Code:	NF
Action Name:	NPL FINL
SEQ:	1
Start Date:	2010-03-04 05:00:00
Finish Date:	2010-03-04 05:00:00
Qual:	Not reported
Current Action Lead:	EPA Perf
Region:	02
Site ID:	0206222
EPA ID:	NYN000206222
Site Name:	GOWANUS CANAL
NPL:	F
FF:	N
OU:	00
Action Code:	NP
Action Name:	PROPOSED
SEQ:	1
Start Date:	2009-04-09 04:00:00
Finish Date:	2009-04-09 04:00:00
Qual:	Not reported
Current Action Lead:	EPA Perf
Region:	02
Site ID:	0206222
EPA ID:	NYN000206222
Site Name:	GOWANUS CANAL
NPL:	F
FF:	N
OU:	00
Action Code:	HR
Action Name:	HAZRANK
SEQ:	1
Start Date:	2009-04-09 04:00:00
Finish Date:	2009-04-09 04:00:00
Qual:	O
Current Action Lead:	EPA Perf
Region:	02
Site ID:	0206222
EPA ID:	NYN000206222
Site Name:	GOWANUS CANAL
NPL:	F

GOWANUS CANAL (Continued) **1010782149**

FF:	N
OU:	01
Action Code:	RO
Action Name:	ROD
SEQ:	1
Start Date:	2013-09-27 05:00:00
Finish Date:	2013-09-27 05:00:00
Qual:	R
Current Action Lead:	EPA Perf
Region:	02
Site ID:	0206222
EPA ID:	NYN000206222
Site Name:	GOWANUS CANAL
NPL:	F
FF:	N
OU:	01
Action Code:	CO
Action Name:	RI/FS
SEQ:	1
Start Date:	2009-07-21 05:00:00
Finish Date:	2013-09-27 05:00:00
Qual:	Not reported
Current Action Lead:	EPA Perf
Region:	02
Site ID:	0206222
EPA ID:	NYN000206222
Site Name:	GOWANUS CANAL
NPL:	F
FF:	N
OU:	00
Action Code:	TG
Action Name:	TA GRANT
SEQ:	1
Start Date:	2012-09-14 05:00:00
Finish Date:	Not reported
Qual:	Not reported
Current Action Lead:	EPA Perf
Region:	02
Site ID:	0206222
EPA ID:	NYN000206222
Site Name:	GOWANUS CANAL
NPL:	F
FF:	N
OU:	01
Action Code:	TS
Action Name:	TRTSTUDY
SEQ:	1
Start Date:	2014-09-30 05:00:00
Finish Date:	2015-06-10 05:00:00
Qual:	Not reported
Current Action Lead:	EPA Perf
Region:	02
Site ID:	0206222

GOWANUS CANAL (Continued) **1010782149**

EPA ID:	NYN000206222
Site Name:	GOWANUS CANAL
NPL:	F
FF:	N
OU:	00
Action Code:	CR
Action Name:	CI
SEQ:	1
Start Date:	2012-05-11 05:00:00
Finish Date:	Not reported
Qual:	Not reported
Current Action Lead:	EPA Perf

Region:	02
Site ID:	0206222
EPA ID:	NYN000206222
Site Name:	GOWANUS CANAL
NPL:	F
FF:	N
OU:	00
Action Code:	RS
Action Name:	RV ASSESS
SEQ:	1
Start Date:	2010-05-26 05:00:00
Finish Date:	2010-05-26 05:00:00
Qual:	Not reported
Current Action Lead:	EPA Perf

Region:	02
Site ID:	0206222
EPA ID:	NYN000206222
Site Name:	GOWANUS CANAL
NPL:	F
FF:	N
OU:	01
Action Code:	NA
Action Name:	PRP RI
SEQ:	1
Start Date:	2010-04-29 04:00:00
Finish Date:	2010-08-06 05:00:00
Qual:	Not reported
Current Action Lead:	EPA Ovrsght

Region:	02
Site ID:	0206222
EPA ID:	NYN000206222
Site Name:	GOWANUS CANAL
NPL:	F
FF:	N
OU:	01
Action Code:	NA
Action Name:	PRP RI
SEQ:	2
Start Date:	2010-04-29 04:00:00
Finish Date:	2010-08-06 05:00:00
Qual:	Not reported
Current Action Lead:	EPA Ovrsght

GOWANUS CANAL (Continued) **1010782149**

Region: 02
Site ID: 0206222
EPA ID: NYN000206222
Site Name: GOWANUS CANAL
NPL: F
FF: N
OU: 01
Action Code: NA
Action Name: PRP RI
SEQ: 3
Start Date: 2010-04-29 04:00:00
Finish Date: 2010-08-06 05:00:00
Qual: Not reported
Current Action Lead: EPA Ovrsght

Region: 02
Site ID: 0206222
EPA ID: NYN000206222
Site Name: GOWANUS CANAL
NPL: F
FF: N
OU: 01
Action Code: NA
Action Name: PRP RI
SEQ: 4
Start Date: 2010-04-29 04:00:00
Finish Date: 2010-11-23 05:00:00
Qual: Not reported
Current Action Lead: EPA Ovrsght

Region: 02
Site ID: 0206222
EPA ID: NYN000206222
Site Name: GOWANUS CANAL
NPL: F
FF: N
OU: 01
Action Code: BB
Action Name: PRP RV
SEQ: 1
Start Date: 2013-09-26 05:00:00
Finish Date: 2015-03-16 04:00:00
Qual: Not reported
Current Action Lead: EPA Ovrsght

Region: 02
Site ID: 0206222
EPA ID: NYN000206222
Site Name: GOWANUS CANAL
NPL: F
FF: N
OU: 01
Action Code: BB
Action Name: PRP RV
SEQ: 3
Start Date: 2014-08-07 05:00:00
Finish Date: Not reported

GOWANUS CANAL (Continued) **1010782149**

Qual: Not reported
Current Action Lead: EPA Ovrsght

Region: 02
Site ID: 0206222
EPA ID: NYN000206222
Site Name: GOWANUS CANAL
NPL: F
FF: N
OU: 01
Action Code: BB
Action Name: PRP RV
SEQ: 2
Start Date: 2014-06-11 05:00:00
Finish Date: Not reported
Qual: Not reported
Current Action Lead: EPA Ovrsght

Region: 02
Site ID: 0206222
EPA ID: NYN000206222
Site Name: GOWANUS CANAL
NPL: F
FF: N
OU: 01
Action Code: BB
Action Name: PRP RV
SEQ: 9
Start Date: 2018-05-24 04:00:00
Finish Date: 2021-09-23 05:00:00
Qual: S
Current Action Lead: EPA Ovrsght

Region: 02
Site ID: 0206222
EPA ID: NYN000206222
Site Name: GOWANUS CANAL
NPL: F
FF: N
OU: 00
Action Code: EE
Action Name: EE/CA
SEQ: 1
Start Date: 2016-04-14 05:00:00
Finish Date: 2016-06-09 04:00:00
Qual: Not reported
Current Action Lead: EPA Ovrsght

Region: 02
Site ID: 0206222
EPA ID: NYN000206222
Site Name: GOWANUS CANAL
NPL: F
FF: N
OU: 01
Action Code: BB
Action Name: PRP RV

GOWANUS CANAL (Continued) **1010782149**

SEQ: 5
Start Date: 2017-11-17 05:00:00
Finish Date: 2018-08-14 05:00:00
Qual: S
Current Action Lead: EPA Ovrsght

Region: 02
Site ID: 0206222
EPA ID: NYN000206222
Site Name: GOWANUS CANAL
NPL: F
FF: N
OU: 01
Action Code: BB
Action Name: PRP RV
SEQ: 8
Start Date: 2017-06-26 04:00:00
Finish Date: Not reported
Qual: Not reported
Current Action Lead: EPA Ovrsght

Region: 02
Site ID: 0206222
EPA ID: NYN000206222
Site Name: GOWANUS CANAL
NPL: F
FF: N
OU: 01
Action Code: BB
Action Name: PRP RV
SEQ: 6
Start Date: 2017-03-27 05:00:00
Finish Date: 2019-08-14 05:00:00
Qual: S
Current Action Lead: EPA Ovrsght

Region: 02
Site ID: 0206222
EPA ID: NYN000206222
Site Name: GOWANUS CANAL
NPL: F
FF: N
OU: 01
Action Code: BB
Action Name: PRP RV
SEQ: 7
Start Date: 2017-05-11 05:00:00
Finish Date: Not reported
Qual: Not reported
Current Action Lead: EPA Ovrsght

Region: 02
Site ID: 0206222
EPA ID: NYN000206222
Site Name: GOWANUS CANAL
NPL: F
FF: N

GOWANUS CANAL (Continued) **1010782149**

OU: 01
Action Code: BB
Action Name: PRP RV
SEQ: 11
Start Date: 2015-07-09 04:00:00
Finish Date: Not reported
Qual: Not reported
Current Action Lead: EPA Ovrsght

Region: 02
Site ID: 0206222
EPA ID: NYN000206222
Site Name: GOWANUS CANAL
NPL: F
FF: N
OU: 01
Action Code: BB
Action Name: PRP RV
SEQ: 10
Start Date: 2018-09-27 05:00:00
Finish Date: Not reported
Qual: Not reported
Current Action Lead: EPA Ovrsght

Region: 02
Site ID: 0206222
EPA ID: NYN000206222
Site Name: GOWANUS CANAL
NPL: F
FF: N
OU: 01
Action Code: BB
Action Name: PRP RV
SEQ: 13
Start Date: 2019-08-23 05:00:00
Finish Date: 2020-09-14 05:00:00
Qual: S
Current Action Lead: EPA Ovrsght

Region: 02
Site ID: 0206222
EPA ID: NYN000206222
Site Name: GOWANUS CANAL
NPL: F
FF: N
OU: 01
Action Code: BB
Action Name: PRP RV
SEQ: 15
Start Date: 2020-02-21 06:00:00
Finish Date: 2021-09-23 05:00:00
Qual: S
Current Action Lead: EPA Ovrsght

Region: 02
Site ID: 0206222
EPA ID: NYN000206222

GOWANUS CANAL (Continued) **1010782149**

Site Name: GOWANUS CANAL
NPL: F
FF: N
OU: 01
Action Code: BB
Action Name: PRP RV
SEQ: 16
Start Date: 2020-04-09 05:00:00
Finish Date: 2021-09-23 05:00:00
Qual: S
Current Action Lead: EPA Ovrsght

Region: 02
Site ID: 0206222
EPA ID: NYN000206222
Site Name: GOWANUS CANAL
NPL: F
FF: N
OU: 01
Action Code: BB
Action Name: PRP RV
SEQ: 14
Start Date: 2020-02-12 06:00:00
Finish Date: 2021-09-23 05:00:00
Qual: S
Current Action Lead: EPA Ovrsght

Region: 02
Site ID: 0206222
EPA ID: NYN000206222
Site Name: GOWANUS CANAL
NPL: F
FF: N
OU: 01
Action Code: BB
Action Name: PRP RV
SEQ: 18
Start Date: 2021-09-14 05:00:00
Finish Date: 2023-08-01 05:00:00
Qual: S
Current Action Lead: EPA Ovrsght

Region: 02
Site ID: 0206222
EPA ID: NYN000206222
Site Name: GOWANUS CANAL
NPL: F
FF: N
OU: 01
Action Code: BB
Action Name: PRP RV
SEQ: 17
Start Date: 2020-07-24 05:00:00
Finish Date: Not reported
Qual: Not reported
Current Action Lead: EPA Ovrsght

GOWANUS CANAL (Continued) **1010782149**

Region: 02
Site ID: 0206222
EPA ID: NYN000206222
Site Name: GOWANUS CANAL
NPL: F
FF: N
OU: 01
Action Code: BB
Action Name: PRP RV
SEQ: 21
Start Date: 2021-05-17 05:00:00
Finish Date: 2022-09-28 05:00:00
Qual: S
Current Action Lead: EPA Ovrsght

Region: 02
Site ID: 0206222
EPA ID: NYN000206222
Site Name: GOWANUS CANAL
NPL: F
FF: N
OU: 01
Action Code: BB
Action Name: PRP RV
SEQ: 22
Start Date: 2021-07-01 05:00:00
Finish Date: 2023-08-10 05:00:00
Qual: S
Current Action Lead: EPA Ovrsght

Region: 02
Site ID: 0206222
EPA ID: NYN000206222
Site Name: GOWANUS CANAL
NPL: F
FF: N
OU: 01
Action Code: BE
Action Name: PRP RD
SEQ: 1
Start Date: 2014-04-21 05:00:00
Finish Date: Not reported
Qual: Not reported
Current Action Lead: EPA Ovrsght

Region: 02
Site ID: 0206222
EPA ID: NYN000206222
Site Name: GOWANUS CANAL
NPL: F
FF: N
OU: 01
Action Code: BB
Action Name: PRP RV
SEQ: 12
Start Date: 2019-04-11 05:00:00
Finish Date: Not reported

GOWANUS CANAL (Continued) **1010782149**

Qual: S
Current Action Lead: EPA Ovrsght

Region: 02
Site ID: 0206222
EPA ID: NYN000206222
Site Name: GOWANUS CANAL
NPL: F
FF: N
OU: 01
Action Code: BF
Action Name: PRP RA
SEQ: 1
Start Date: 2023-03-15 05:00:00
Finish Date: Not reported
Qual: Not reported
Current Action Lead: EPA Ovrsght

Region: 02
Site ID: 0206222
EPA ID: NYN000206222
Site Name: GOWANUS CANAL
NPL: F
FF: N
OU: 01
Action Code: BF
Action Name: PRP RA
SEQ: 2
Start Date: 2020-07-21 05:00:00
Finish Date: Not reported
Qual: Not reported
Current Action Lead: EPA Ovrsght

SIte:
Name: GOWANUS CANAL
Address: BUTLER ST (BETWEEN BOND ST AND NEVINS ST
Address 2: Not reported
City,State,Zip: BROOKLYN, NY 11231
Event Code: Not reported
Action Taken Date: 09/27/2013
EPA ID: NYN000206222
Action Name: Record of Decision
Action ID: 1
Operable Unit: 01
Contaminated Media: Sediment
Contact Name: Not reported
Contact Telephone: Not reported
Event: Not reported
Federal Facility: N
Fiscal Year: 2013
NPL Status: Currently on the Final NPL
Superfund Alternative Agreement: N
Latitude: +40.681639
Longitude: -73.987333

Media:

GOWANUS CANAL (Continued) **1010782149**

EPA ID:	NYN000206222
Contaminated Media:	Sediment
Action ID:	1
Operable Unit:	01
Action Name:	Record of Decision
Action Taken Date:	09/27/2013
Event Code:	Not reported
Contact Name:	Not reported
Contact Telephone:	Not reported
Event:	Not reported
Federal Facility:	N
Fiscal Year:	2013
NPL Status:	Currently on the Final NPL
Superfund Alternative Agreement:	N
Latitude:	+40.681639
Longitude:	-73.987333

EPA ID:	NYN000206222
Contaminated Media:	Sediment
Action ID:	1
Operable Unit:	01
Action Name:	Record of Decision
Action Taken Date:	09/27/2013
Event Code:	Not reported
Contact Name:	Not reported
Contact Telephone:	Not reported
Event:	Not reported
Federal Facility:	N
Fiscal Year:	2013
NPL Status:	Currently on the Final NPL
Superfund Alternative Agreement:	N
Latitude:	+40.681639
Longitude:	-73.987333

EPA ID:	NYN000206222
Contaminated Media:	Sediment
Action ID:	1
Operable Unit:	01
Action Name:	Record of Decision
Action Taken Date:	09/27/2013
Event Code:	Not reported
Contact Name:	Not reported
Contact Telephone:	Not reported
Event:	Not reported
Federal Facility:	N
Fiscal Year:	2013
NPL Status:	Currently on the Final NPL
Superfund Alternative Agreement:	N
Latitude:	+40.681639
Longitude:	-73.987333

EPA ID:	NYN000206222
Contaminated Media:	Free-phase NAPL
Action ID:	1
Operable Unit:	01
Action Name:	Record of Decision
Action Taken Date:	09/27/2013

GOWANUS CANAL (Continued) **1010782149**

Event Code:	Not reported
Contact Name:	Not reported
Contact Telephone:	Not reported
Event:	Not reported
Federal Facility:	N
Fiscal Year:	2013
NPL Status:	Currently on the Final NPL
Superfund Alternative Agreement:	N
Latitude:	+40.681639
Longitude:	-73.987333

EPA ID:	NYN000206222
Contaminated Media:	Sediment
Action ID:	1
Operable Unit:	01
Action Name:	Record of Decision
Action Taken Date:	09/27/2013
Event Code:	Not reported
Contact Name:	Not reported
Contact Telephone:	Not reported
Event:	Not reported
Federal Facility:	N
Fiscal Year:	2013
NPL Status:	Currently on the Final NPL
Superfund Alternative Agreement:	N
Latitude:	+40.681639
Longitude:	-73.987333

EPA ID:	NYN000206222
Contaminated Media:	Sediment
Action ID:	1
Operable Unit:	01
Action Name:	Record of Decision
Action Taken Date:	09/27/2013
Event Code:	Not reported
Contact Name:	Not reported
Contact Telephone:	Not reported
Event:	Not reported
Federal Facility:	N
Fiscal Year:	2013
NPL Status:	Currently on the Final NPL
Superfund Alternative Agreement:	N
Latitude:	+40.681639
Longitude:	-73.987333

EPA ID:	NYN000206222
Contaminated Media:	Sediment
Action ID:	1
Operable Unit:	01
Action Name:	Record of Decision
Action Taken Date:	09/27/2013
Event Code:	Not reported
Contact Name:	Not reported
Contact Telephone:	Not reported
Event:	Not reported
Federal Facility:	N
Fiscal Year:	2013

GOWANUS CANAL (Continued) **1010782149**

NPL Status: Currently on the Final NPL
Superfund Alternative Agreement: N
Latitude: +40.681639
Longitude: -73.987333

EPA ID: NYN000206222
Contaminated Media: Free-phase NAPL
Action ID: 1
Operable Unit: 01
Action Name: Record of Decision
Action Taken Date: 09/27/2013
Event Code: Not reported
Contact Name: Not reported
Contact Telephone: Not reported
Event: Not reported
Federal Facility: N
Fiscal Year: 2013
NPL Status: Currently on the Final NPL
Superfund Alternative Agreement: N
Latitude: +40.681639
Longitude: -73.987333

EPA ID: NYN000206222
Contaminated Media: Free-phase NAPL
Action ID: 1
Operable Unit: 01
Action Name: Record of Decision
Action Taken Date: 09/27/2013
Event Code: Not reported
Contact Name: Not reported
Contact Telephone: Not reported
Event: Not reported
Federal Facility: N
Fiscal Year: 2013
NPL Status: Currently on the Final NPL
Superfund Alternative Agreement: N
Latitude: +40.681639
Longitude: -73.987333

EPA ID: NYN000206222
Contaminated Media: Sediment
Action ID: 1
Operable Unit: 01
Action Name: Record of Decision
Action Taken Date: 09/27/2013
Event Code: Not reported
Contact Name: Not reported
Contact Telephone: Not reported
Event: Not reported
Federal Facility: N
Fiscal Year: 2013
NPL Status: Currently on the Final NPL
Superfund Alternative Agreement: N
Latitude: +40.681639
Longitude: -73.987333

EPA ID: NYN000206222

GOWANUS CANAL (Continued) **1010782149**

Contaminated Media:	Free-phase NAPL
Action ID:	1
Operable Unit:	01
Action Name:	Record of Decision
Action Taken Date:	09/27/2013
Event Code:	Not reported
Contact Name:	Not reported
Contact Telephone:	Not reported
Event:	Not reported
Federal Facility:	N
Fiscal Year:	2013
NPL Status:	Currently on the Final NPL
Superfund Alternative Agreement:	N
Latitude:	+40.681639
Longitude:	-73.987333

EPA ID:	NYN000206222
Contaminated Media:	Sediment
Action ID:	1
Operable Unit:	01
Action Name:	Record of Decision
Action Taken Date:	09/27/2013
Event Code:	Not reported
Contact Name:	Not reported
Contact Telephone:	Not reported
Event:	Not reported
Federal Facility:	N
Fiscal Year:	2013
NPL Status:	Currently on the Final NPL
Superfund Alternative Agreement:	N
Latitude:	+40.681639
Longitude:	-73.987333

EPA ID:	NYN000206222
Contaminated Media:	Free-phase NAPL
Action ID:	1
Operable Unit:	01
Action Name:	Record of Decision
Action Taken Date:	09/27/2013
Event Code:	Not reported
Contact Name:	Not reported
Contact Telephone:	Not reported
Event:	Not reported
Federal Facility:	N
Fiscal Year:	2013
NPL Status:	Currently on the Final NPL
Superfund Alternative Agreement:	N
Latitude:	+40.681639
Longitude:	-73.987333

EPA ID:	NYN000206222
Contaminated Media:	Sediment
Action ID:	1
Operable Unit:	01
Action Name:	Record of Decision
Action Taken Date:	09/27/2013
Event Code:	Not reported

GOWANUS CANAL (Continued) **1010782149**

Contact Name:	Not reported
Contact Telephone:	Not reported
Event:	Not reported
Federal Facility:	N
Fiscal Year:	2013
NPL Status:	Currently on the Final NPL
Superfund Alternative Agreement:	N
Latitude:	+40.681639
Longitude:	-73.987333

EPA ID:	NYN000206222
Contaminated Media:	Free-phase NAPL
Action ID:	1
Operable Unit:	01
Action Name:	Record of Decision
Action Taken Date:	09/27/2013
Event Code:	Not reported
Contact Name:	Not reported
Contact Telephone:	Not reported
Event:	Not reported
Federal Facility:	N
Fiscal Year:	2013
NPL Status:	Currently on the Final NPL
Superfund Alternative Agreement:	N
Latitude:	+40.681639
Longitude:	-73.987333

EPA ID:	NYN000206222
Contaminated Media:	Sediment
Action ID:	1
Operable Unit:	01
Action Name:	Record of Decision
Action Taken Date:	09/27/2013
Event Code:	Not reported
Contact Name:	Not reported
Contact Telephone:	Not reported
Event:	Not reported
Federal Facility:	N
Fiscal Year:	2013
NPL Status:	Currently on the Final NPL
Superfund Alternative Agreement:	N
Latitude:	+40.681639
Longitude:	-73.987333

EPA ID:	NYN000206222
Contaminated Media:	Sediment
Action ID:	1
Operable Unit:	01
Action Name:	Record of Decision
Action Taken Date:	09/27/2013
Event Code:	Not reported
Contact Name:	Not reported
Contact Telephone:	Not reported
Event:	Not reported
Federal Facility:	N
Fiscal Year:	2013
NPL Status:	Currently on the Final NPL

GOWANUS CANAL (Continued) **1010782149**

Superfund Alternative Agreement: N
Latitude: +40.681639
Longitude: -73.987333

EPA ID: NYN000206222
Contaminated Media: Sediment
Action ID: 1
Operable Unit: 01
Action Name: Record of Decision
Action Taken Date: 09/27/2013
Event Code: Not reported
Contact Name: Not reported
Contact Telephone: Not reported
Event: Not reported
Federal Facility: N
Fiscal Year: 2013
NPL Status: Currently on the Final NPL
Superfund Alternative Agreement: N
Latitude: +40.681639
Longitude: -73.987333

US INST CONTROLS:
Name: GOWANUS CANAL
Address: BUTLER ST (BETWEEN BOND ST AND NEVINS ST
Address 2: Not reported
City,State,Zip: BROOKLYN, NY 11231
EPA ID: NYN000206222
Action Name: Record of Decision
Action ID: 1
Operable Unit: 01
Actual Date: 09/27/2013
Contaminated Media: Sediment
Event Code: Not reported
Contact Name: Not reported
Contact Telephone: Not reported
Event: Not reported
Federal Facility: N
Fiscal Year: 2013
NPL Status: Currently on the Final NPL
Superfund Alternative Agreement: N
Latitude: +40.681639
Longitude: -73.987333

Name: GOWANUS CANAL
Address: BUTLER ST (BETWEEN BOND ST AND NEVINS ST
Address 2: Not reported
City,State,Zip: BROOKLYN, NY 11231
EPA ID: NYN000206222
Action Name: Record of Decision
Action ID: 1
Operable Unit: 01
Actual Date: 09/27/2013
Contaminated Media: Free-phase NAPL
Event Code: Not reported
Contact Name: Not reported
Contact Telephone: Not reported

GOWANUS CANAL (Continued) **1010782149**

Event: Not reported
Federal Facility: N
Fiscal Year: 2013
NPL Status: Currently on the Final NPL
Superfund Alternative Agreement: N
Latitude: +40.681639
Longitude: -73.987333

ROD:
Name: GOWANUS CANAL
Address: BUTLER ST (BETWEEN BOND ST AND NEVINS ST
City,State,Zip: BROOKLYN, NY 11231
EPA ID: NYN000206222
RG: 2
Site ID: 206222
Action: GOVT Decision Document (ROD)
Operable Unit Number: CANAL SEDIMENTS
SEQ ID: 1
Action Completion: 2013-09-27 00:00:00
NPL Status: Final
Non NPL Status: Not reported

PRP:
PRP Name:
155 THIRD STREET, LLC
163 6TH STREET LLC
300 HUNTINGTON STREET LLC
3911 LEMMON AVENUE ASSOCIATES
420 CARROLL LLC
450 UNION LLC
539 SMITH STREET REALTY CORP
AMERADA HESS CORP.
AMERADA HESS CORP.
AMERADA HESS CORP.
AMERADA HESS CORP.
BAYSIDE FUEL OIL DEPOT CORPORATION
BAYSIDE FUEL OIL DEPOT CORPORATION
BAYSIDE FUEL OIL DEPOT CORPORATION
BEAM INC.
BEAZER EAST INC
BEAZER EAST INC
BEAZER EAST INC
BEAZER EAST INC
BEAZER EAST INC

Click this hyperlink while viewing on your computer to access
78 additional PRP: record(s) in the EDR Site Report.

ICIS:
Enforcement Action ID: 02-2016-2003
FRS ID: 110033604197
Action Name: City of New York
Facility Name: GOWANUS CANAL
Facility Address: BUTLER ST (BETWEEN BOND ST AND NEVINS ST
BROOKLYN, NY 11231
Enforcement Action Type: CERCLA 106 AO For Resp Action/Imm Haz
Facility County: KINGS
Program System Acronym: ICIS

GOWANUS CANAL (Continued) **1010782149**

Enforcement Action Forum Desc: Administrative - Formal
EA Type Code: 106
Facility SIC Code: Not reported
Federal Facility ID: Not reported
Latitude in Decimal Degrees: 40.676033
Longitude in Decimal Degrees: -73.99698
Permit Type Desc: Not reported
Program System Acronym: 2200000435
Facility NAICS Code: Not reported
Tribal Land Code: Not reported

Enforcement Action ID: 02-2015-2012
FRS ID: 110033604197
Action Name: Bayside Fuel Oil Corp. et al.
Facility Name: GOWANUS CANAL
Facility Address: BUTLER ST (BETWEEN BOND ST AND NEVINS ST
BROOKLYN, NY 11231
Enforcement Action Type: CERCLA 106 AO For Resp Action/Imm Haz
Facility County: KINGS
Program System Acronym: ICIS
Enforcement Action Forum Desc: Administrative - Formal
EA Type Code: 106
Facility SIC Code: Not reported
Federal Facility ID: Not reported
Latitude in Decimal Degrees: 40.676033
Longitude in Decimal Degrees: -73.99698
Permit Type Desc: Not reported
Program System Acronym: 2200000435
Facility NAICS Code: Not reported
Tribal Land Code: Not reported

Enforcement Action ID: 02-2015-2008
FRS ID: 110033604197
Action Name: Patterson Fuel Oil Co., Inc. (SB)
Facility Name: GOWANUS CANAL
Facility Address: BUTLER ST (BETWEEN BOND ST AND NEVINS ST
BROOKLYN, NY 11231
Enforcement Action Type: CERCLA 122h Agrmt For Cost Recovery
Facility County: KINGS
Program System Acronym: CERCLIS
Enforcement Action Forum Desc: Administrative - Formal
EA Type Code: 122H
Facility SIC Code: Not reported
Federal Facility ID: Not reported
Latitude in Decimal Degrees: 40.67893
Longitude in Decimal Degrees: -73.99422
Permit Type Desc: Not reported
Program System Acronym: NYN000206222
Facility NAICS Code: Not reported
Tribal Land Code: Not reported

Enforcement Action ID: 02-2014-2019
FRS ID: 110033604197
Action Name: City of New York
Facility Name: GOWANUS CANAL
Facility Address: BUTLER ST (BETWEEN BOND ST AND NEVINS ST
BROOKLYN, NY 11231

GOWANUS CANAL (Continued) **1010782149**

Enforcement Action Type: CERCLA 106 AO For Resp Action/Imm Haz
Facility County: KINGS
Program System Acronym: CERCLIS
Enforcement Action Forum Desc: Administrative - Formal
EA Type Code: 106
Facility SIC Code: Not reported
Federal Facility ID: Not reported
Latitude in Decimal Degrees: 40.67893
Longitude in Decimal Degrees: -73.99422
Permit Type Desc: Not reported
Program System Acronym: NYN000206222
Facility NAICS Code: Not reported
Tribal Land Code: Not reported

Enforcement Action ID: 02-2014-2008
FRS ID: 110033604197
Action Name: LSG 365 Bond Street, LLC
Facility Name: GOWANUS CANAL
Facility Address: BUTLER ST (BETWEEN BOND ST AND NEVINS ST
BROOKLYN, NY 11231
Enforcement Action Type: Prospective Purchaser Agreement
Facility County: KINGS
Program System Acronym: ICIS
Enforcement Action Forum Desc: Administrative - Formal
EA Type Code: PPA
Facility SIC Code: Not reported
Federal Facility ID: Not reported
Latitude in Decimal Degrees: 40.676033
Longitude in Decimal Degrees: -73.99698
Permit Type Desc: Not reported
Program System Acronym: 2200000435
Facility NAICS Code: Not reported
Tribal Land Code: Not reported

Enforcement Action ID: 02-2014-2004
FRS ID: 110033604197
Action Name: LSG 363 Bond Street, LLC
Facility Name: GOWANUS CANAL
Facility Address: BUTLER ST (BETWEEN BOND ST AND NEVINS ST
BROOKLYN, NY 11231
Enforcement Action Type: Prospective Purchaser Agreement
Facility County: KINGS
Program System Acronym: ICIS
Enforcement Action Forum Desc: Administrative - Formal
EA Type Code: PPA
Facility SIC Code: Not reported
Federal Facility ID: Not reported
Latitude in Decimal Degrees: 40.676033
Longitude in Decimal Degrees: -73.99698
Permit Type Desc: Not reported
Program System Acronym: 2200000435
Facility NAICS Code: Not reported
Tribal Land Code: Not reported

Enforcement Action ID: 02-2014-2001
FRS ID: 110033604197
Action Name: Beam, Inc. et al.

GOWANUS CANAL (Continued) **1010782149**

Facility Name:	GOWANUS CANAL
Facility Address:	BUTLER ST (BETWEEN BOND ST AND NEVINS ST BROOKLYN, NY 11231
Enforcement Action Type:	CERCLA 106 AO For Resp Action/Imm Haz
Facility County:	KINGS
Program System Acronym:	ICIS
Enforcement Action Forum Desc:	Administrative - Formal
EA Type Code:	106
Facility SIC Code:	Not reported
Federal Facility ID:	Not reported
Latitude in Decimal Degrees:	40.676033
Longitude in Decimal Degrees:	-73.99698
Permit Type Desc:	Not reported
Program System Acronym:	2200000435
Facility NAICS Code:	Not reported
Tribal Land Code:	Not reported

Enforcement Action ID:	02-2013-2023
FRS ID:	110033604197
Action Name:	Benson Metal Corp. et al.
Facility Name:	GOWANUS CANAL
Facility Address:	BUTLER ST (BETWEEN BOND ST AND NEVINS ST BROOKLYN, NY 11231
Enforcement Action Type:	CERCLA 106 AO For Resp Action/Imm Haz
Facility County:	KINGS
Program System Acronym:	CERCLIS
Enforcement Action Forum Desc:	Administrative - Formal
EA Type Code:	106
Facility SIC Code:	Not reported
Federal Facility ID:	Not reported
Latitude in Decimal Degrees:	40.67893
Longitude in Decimal Degrees:	-73.99422
Permit Type Desc:	Not reported
Program System Acronym:	NYN000206222
Facility NAICS Code:	Not reported
Tribal Land Code:	Not reported

Enforcement Action ID:	02-2010-2022
FRS ID:	110033604197
Action Name:	Joyce A. Kjellgren
Facility Name:	GOWANUS CANAL
Facility Address:	BUTLER ST (BETWEEN BOND ST AND NEVINS ST BROOKLYN, NY 11231
Enforcement Action Type:	CERCLA 104E5A AO For Access And/Or Info
Facility County:	KINGS
Program System Acronym:	CERCLIS
Enforcement Action Forum Desc:	Administrative - Formal
EA Type Code:	104E5A
Facility SIC Code:	Not reported
Federal Facility ID:	Not reported
Latitude in Decimal Degrees:	40.67893
Longitude in Decimal Degrees:	-73.99422
Permit Type Desc:	Not reported
Program System Acronym:	NYN000206222
Facility NAICS Code:	Not reported
Tribal Land Code:	Not reported

GOWANUS CANAL (Continued) **1010782149**

Enforcement Action ID: 02-2010-2022
FRS ID: 110033604197
Action Name: Joyce A. Kjellgren
Facility Name: GOWANUS CANAL
Facility Address: BUTLER ST (BETWEEN BOND ST AND NEVINS ST
BROOKLYN, NY 11231
Enforcement Action Type: CERCLA 104E5A AO For Access And/Or Info
Facility County: KINGS
Program System Acronym: ICIS
Enforcement Action Forum Desc: Administrative - Formal
EA Type Code: 104E5A
Facility SIC Code: Not reported
Federal Facility ID: Not reported
Latitude in Decimal Degrees: 40.676033
Longitude in Decimal Degrees: -73.99698
Permit Type Desc: Not reported
Program System Acronym: 2200000435
Facility NAICS Code: Not reported
Tribal Land Code: Not reported

Enforcement Action ID: 02-2010-2011
FRS ID: 110033604197
Action Name: City of New York
Facility Name: GOWANUS CANAL
Facility Address: BUTLER ST (BETWEEN BOND ST AND NEVINS ST
BROOKLYN, NY 11231
Enforcement Action Type: CERCLA 122A/104A Agrmt For RI/FS
Facility County: KINGS
Program System Acronym: CERCLIS
Enforcement Action Forum Desc: Administrative - Formal
EA Type Code: 122/104
Facility SIC Code: Not reported
Federal Facility ID: Not reported
Latitude in Decimal Degrees: 40.67893
Longitude in Decimal Degrees: -73.99422
Permit Type Desc: Not reported
Program System Acronym: NYN000206222
Facility NAICS Code: Not reported
Tribal Land Code: Not reported

Enforcement Action ID: 02-2010-2011
FRS ID: 110033604197
Action Name: City of New York
Facility Name: GOWANUS CANAL
Facility Address: BUTLER ST (BETWEEN BOND ST AND NEVINS ST
BROOKLYN, NY 11231
Enforcement Action Type: CERCLA 122A/104A Agrmt For RI/FS
Facility County: KINGS
Program System Acronym: ICIS
Enforcement Action Forum Desc: Administrative - Formal
EA Type Code: 122/104
Facility SIC Code: Not reported
Federal Facility ID: Not reported
Latitude in Decimal Degrees: 40.676033
Longitude in Decimal Degrees: -73.99698
Permit Type Desc: Not reported
Program System Acronym: 2200000435

GOWANUS CANAL (Continued) **1010782149**

Facility NAICS Code: Not reported
Tribal Land Code: Not reported

Enforcement Action ID: 02-2010-2009
FRS ID: 110033604197
Action Name: Brooklyn Union Gas Co. d/b/a National Grid NY
Facility Name: GOWANUS CANAL
Facility Address: BUTLER ST (BETWEEN BOND ST AND NEVINS ST BROOKLYN, NY 11231
Enforcement Action Type: CERCLA 122A/104A Agrmt For RI/FS
Facility County: KINGS
Program System Acronym: CERCLIS
Enforcement Action Forum Desc: Administrative - Formal
EA Type Code: 122/104
Facility SIC Code: Not reported
Federal Facility ID: Not reported
Latitude in Decimal Degrees: 40.67893
Longitude in Decimal Degrees: -73.99422
Permit Type Desc: Not reported
Program System Acronym: NYN000206222
Facility NAICS Code: Not reported
Tribal Land Code: Not reported

Enforcement Action ID: 02-2010-2009
FRS ID: 110033604197
Action Name: Brooklyn Union Gas Co. d/b/a National Grid NY
Facility Name: GOWANUS CANAL
Facility Address: BUTLER ST (BETWEEN BOND ST AND NEVINS ST BROOKLYN, NY 11231
Enforcement Action Type: CERCLA 122A/104A Agrmt For RI/FS
Facility County: KINGS
Program System Acronym: ICIS
Enforcement Action Forum Desc: Administrative - Formal
EA Type Code: 122/104
Facility SIC Code: Not reported
Federal Facility ID: Not reported
Latitude in Decimal Degrees: 40.676033
Longitude in Decimal Degrees: -73.99698
Permit Type Desc: Not reported
Program System Acronym: 2200000435
Facility NAICS Code: Not reported
Tribal Land Code: Not reported

Enforcement Action ID: 02-2009-0017
FRS ID: 110033604197
Action Name: Chemtura Corporation (NC)
Facility Name: GOWANUS CANAL
Facility Address: BUTLER ST (BETWEEN BOND ST AND NEVINS ST BROOKLYN, NY 11231
Enforcement Action Type: Bankruptcy
Facility County: KINGS
Program System Acronym: CERCLIS
Enforcement Action Forum Desc: Judicial
EA Type Code: BNK
Facility SIC Code: Not reported
Federal Facility ID: Not reported
Latitude in Decimal Degrees: 40.67893

GOWANUS CANAL (Continued) **1010782149**

Longitude in Decimal Degrees: -73.99422
Permit Type Desc: Not reported
Program System Acronym: NYN000206222
Facility NAICS Code: Not reported
Tribal Land Code: Not reported

Facility Name: GOWANUS CANAL
Address: BUTLER ST (BETWEEN BOND ST AND NEVINS ST
Tribal Indicator: N
Fed Facility: No
NAIC Code: Not reported
SIC Code: Not reported

Facility Name: GOWANUS CANAL
Address: BUTLER ST (BETWEEN BOND ST AND NEVINS ST
Tribal Indicator: N
Fed Facility: No
NAIC Code: Not reported
SIC Code: Not reported

Facility Name: GOWANUS CANAL
Address: BUTLER ST (BETWEEN BOND ST AND NEVINS ST
Tribal Indicator: N
Fed Facility: No
NAIC Code: Not reported
SIC Code: Not reported

Facility Name: GOWANUS CANAL
Address: BUTLER ST (BETWEEN BOND ST AND NEVINS ST
Tribal Indicator: N
Fed Facility: No
NAIC Code: Not reported
SIC Code: Not reported

Facility Name: GOWANUS CANAL
Address: BUTLER ST (BETWEEN BOND ST AND NEVINS ST
Tribal Indicator: N
Fed Facility: No
NAIC Code: Not reported
SIC Code: Not reported

Facility Name: GOWANUS CANAL
Address: BUTLER ST (BETWEEN BOND ST AND NEVINS ST
Tribal Indicator: N
Fed Facility: No
NAIC Code: Not reported
SIC Code: Not reported

Facility Name: GOWANUS CANAL
Address: BUTLER ST (BETWEEN BOND ST AND NEVINS ST
Tribal Indicator: N
Fed Facility: No
NAIC Code: Not reported
SIC Code: Not reported

Facility Name: GOWANUS CANAL

GOWANUS CANAL (Continued) **1010782149**

Address: BUTLER ST (BETWEEN BOND ST AND NEVINS ST
Tribal Indicator: N
Fed Facility: No
NAIC Code: Not reported
SIC Code: Not reported

Facility Name: GOWANUS CANAL
Address: BUTLER ST (BETWEEN BOND ST AND NEVINS ST
Tribal Indicator: N
Fed Facility: No
NAIC Code: Not reported
SIC Code: Not reported

Facility Name: GOWANUS CANAL
Address: BUTLER ST (BETWEEN BOND ST AND NEVINS ST
Tribal Indicator: N
Fed Facility: No
NAIC Code: Not reported
SIC Code: Not reported

Facility Name: GOWANUS CANAL
Address: BUTLER ST (BETWEEN BOND ST AND NEVINS ST
Tribal Indicator: N
Fed Facility: No
NAIC Code: Not reported
SIC Code: Not reported

Facility Name: GOWANUS CANAL
Address: BUTLER ST (BETWEEN BOND ST AND NEVINS ST
Tribal Indicator: N
Fed Facility: No
NAIC Code: Not reported
SIC Code: Not reported

Facility Name: GOWANUS CANAL
Address: BUTLER ST (BETWEEN BOND ST AND NEVINS ST
Tribal Indicator: N
Fed Facility: No
NAIC Code: Not reported
SIC Code: Not reported

Facility Name: GOWANUS CANAL
Address: BUTLER ST (BETWEEN BOND ST AND NEVINS ST
Tribal Indicator: N
Fed Facility: No
NAIC Code: Not reported
SIC Code: Not reported

Facility Name: GOWANUS CANAL
Address: BUTLER ST (BETWEEN BOND ST AND NEVINS ST
Tribal Indicator: N
Fed Facility: No
NAIC Code: Not reported
SIC Code: Not reported

Facility Name: GOWANUS CANAL
Address: BUTLER ST (BETWEEN BOND ST AND NEVINS ST
Tribal Indicator: N
Fed Facility: No
NAIC Code: Not reported
SIC Code: Not reported

Facility Name: GOWANUS CANAL
Address: BUTLER ST (BETWEEN BOND ST AND NEVINS ST

GOWANUS CANAL (Continued) **1010782149**

Tribal Indicator: N
Fed Facility: No
NAIC Code: Not reported
SIC Code: Not reported

Facility Name: GOWANUS CANAL
Address: BUTLER ST (BETWEEN BOND ST AND NEVINS ST
Tribal Indicator: N
Fed Facility: No
NAIC Code: Not reported
SIC Code: Not reported

Facility Name: GOWANUS CANAL
Address: BUTLER ST (BETWEEN BOND ST AND NEVINS ST
Tribal Indicator: N
Fed Facility: No
NAIC Code: Not reported
SIC Code: Not reported

FINDS:
Registry ID: 110033604197

Click Here for FRS Facility Detail Report:

Environmental Interest/Information System:
The Integrated Compliance Information System (ICIS) provides a database that, when complete, will contain integrated enforcement and compliance information across most of EPA's programs. The vision for ICIS is to replace EPA's independent databases that contain enforcement data with a single repository for that information. Currently, ICIS contains all Federal Administrative and Judicial enforcement actions and a subset of the Permit Compliance System (PCS), which supports the National Pollutant Discharge Elimination System (NPDES). This information is maintained in ICIS by EPA in the Regional offices and it at Headquarters. A future release of ICIS will completely replace PCS and will integrate that information with Federal actions already in the system. ICIS also has the capability to track other activities that support compliance and enforcement programs, including incident tracking, compliance assistance, and compliance monitoring.
THE SUPERFUND ENTERPRISE MANAGEMENT SYSTEM (SEMS) INTEGRATES MULTIPLE LEGACY SYSTEMS INTO A COMPREHENSIVE TRACKING AND REPORTING TOOL, PROVIDING DATA ON THE INVENTORY OF ACTIVE AND ARCHIVED HAZARDOUS WASTE SITES EVALUATED BY THE SUPERFUND PROGRAM. IT CONTAINS SITES THAT ARE EITHER PROPOSED TO BE OR ARE ON THE NATIONAL PRIORITIES LIST (NPL) AS WELL AS SITES THAT ARE IN THE SCREENING AND ASSESSMENT PHASE FOR POSSIBLE INCLUSION ON THE NPL.

Click this hyperlink while viewing on your computer to access additional FINDS: detail in the EDR Site Report.

ECHO:
Envid: 1010782149
Registry ID: 110033604197
DFR URL: http://echo.epa.gov/detailed-facility-report?fid=110033604197
Name: GOWANUS CANAL
Address: BUTLER ST (BETWEEN BOND ST AND NEVINS ST
City,State,Zip: BROOKLYN, NY 11231

4
South
< 1/8
0.027 mi.
140 ft.

ATLANTIC AVE AT CARLTON
ATLANTIC AVE AT CARLTON
BROOKLYN, NY

NY LTANKS **S102619286**
N/A

Relative:
Lower

Actual:
65 ft.

LTANKS:

Name:	ATLANTIC AVE AT CARLTON
Address:	ATLANTIC AVE AT CARLTON
City,State,Zip:	BROOKLYN, NY
Spill Number/Closed Date:	9701786 / 2003-02-24
Facility ID:	9701786
Site ID:	330576
Spill Date:	1997-05-10
Spill Cause:	Tank Failure
Spill Source:	Commercial Vehicle
Spill Class:	C4
Cleanup Ceased:	Not reported
SWIS:	2401
Investigator:	TOMASELLO
Referred To:	Not reported
Reported to Dept:	1997-05-10
CID:	322
Water Affected:	Not reported
Spill Notifier:	Responsible Party
Last Inspection:	Not reported
Recommended Penalty:	False
Meets Standard:	False
UST Involvement:	False
Remediation Phase:	0
Date Entered In Computer:	1997-05-10
Spill Record Last Update:	2003-02-24
Spiller Name:	KEVIN HEATHER
Spiller Company:	MYSTIC TRANSPORTATION
Spiller Address:	1901 STEINWAY ST
Spiller County:	001
Spiller Contact:	Not reported
Spiller Phone:	Not reported
Spiller Extention:	Not reported
DEC Region:	2
DER Facility ID:	265901
DEC Memo:	Not reported
Remarks:	TANK WAS LEAKING FROM TOP OF TANK - SPILL INTO STREET - FD ON SCENE AND SPILL CLEANED UP

All Materials:

Site ID:	330576
Operable Unit ID:	1044397
Operable Unit:	01
Material ID:	338329
Material Code:	0012A
Material Name:	kerosene
Case No.:	Not reported
Material FA:	Petroleum
Quantity:	2.00
Units:	G
Recovered:	2.00
Resource Affected:	Soil
Oxygenate:	Not reported

5
East
< 1/8
0.038 mi.
203 ft.

LOT 1,TAXBLOCK 2009
487 CLERMONT AVENUE
BROOKLYN, NY

NY E DESIGNATION **S129173391**
N/A

Relative:
Higher

Actual:
72 ft.

E DESIGNATION:

Name:	LOT 1,TAXBLOCK 2009
Address:	487 CLERMONT AVENUE
City,State,Zip:	BROOKLYN, NY
Tax Lot(s):	1
Tax Block:	2009
Borough Code:	Not reported
E-No:	R-183
Effective Date:	Not reported
Satisfaction Date:	Not reported
Ceqr Number:	09DCP081K
Ulurp Number:	090441 ZMK
Zoning Map No:	Not reported
Description:	Not reported
Lot Remediation Date:	Not reported
Description:	Not reported
Lot Remediation Date:	Not reported

B6
SE
< 1/8
0.049 mi.
260 ft.

DRUM RUN
CLERMONT AND ATLANTIC AVE
BROOKLYN, NY

Site 1 of 3 in cluster B

NY Spills **S110488187**
N/A

Relative:
Higher

Actual:
70 ft.

SPILLS:

Name:	DRUM RUN
Address:	CLERMONT AND ATLANTIC AVE
City,State,Zip:	BROOKLYN, NY
Spill Number/Closed Date:	1005633 / 2010-09-28
Facility ID:	1005633
Facility Type:	ER
DER Facility ID:	393951
Site ID:	438957
DEC Region:	2
Spill Cause:	Equipment Failure
Spill Class:	Not reported
SWIS:	2401
Spill Date:	2010-08-20
Investigator:	HRAHMED
Referred To:	Not reported
Reported to Dept:	2010-08-20
CID:	Not reported
Water Affected:	Not reported
Spill Source:	Commercial Vehicle
Spill Notifier:	Other
Cleanup Ceased:	Not reported
Cleanup Meets Std:	False
Last Inspection:	Not reported
Recommended Penalty:	False
UST Trust:	False
Remediation Phase:	0
Date Entered In Computer:	2010-08-20

DRUM RUN (Continued) **S110488187**

Spill Record Last Update:	2010-09-28
Spiller Name:	Not reported
Spiller Company:	GUERRERO EXPRESS
Spiller Address:	Not reported
Spiller Company:	999
Contact Name:	FF KEARNEY
DEC Memo:	30 gallons from NJ to scene - 30 Gallons dropped at scene - cleanup in progress
Remarks:	08/20/10-HRAHMED-Spoke to FDNY. They founf abundoned drum in this location, not leaking. Added to the next drum run. 09/28/10-HRAHMED-No drum was found during drum run on 9/27/10 at this location. DEP and sanitation were notified. This case is closed.

All Materials:

Site ID:	438957
Operable Unit ID:	1189608
Operable Unit:	01
Material ID:	2184561
Material Code:	9999
Material Name:	other - cooking oil
Case No.:	Not reported
Material FA:	Other
Quantity:	30.00
Units:	G
Recovered:	Not reported
Resource Affected:	Surface Water
Oxygenate:	Not reported

Site ID:	438957
Operable Unit ID:	1189608
Operable Unit:	01
Material ID:	2184560
Material Code:	9999
Material Name:	other - cooking oil
Case No.:	Not reported
Material FA:	Other
Quantity:	30.00
Units:	G
Recovered:	Not reported
Resource Affected:	Surface Water
Oxygenate:	Not reported

B7 **ATLANTIC AV** **NY Spills** **S103483599**
SE **GLERMONT AV** **N/A**
< 1/8 **BROOKLYN, NY**
0.049 mi.
260 ft. **Site 2 of 3 in cluster B**

Relative: **Higher**
Actual: **70 ft.**

SPILLS:

Name:	ATLANTIC AV
Address:	GLERMONT AV
City,State,Zip:	BROOKLYN, NY
Spill Number/Closed Date:	9805781 / 2003-10-27
Facility ID:	9805781
Facility Type:	ER
DER Facility ID:	264103
Site ID:	328147

ATLANTIC AV (Continued) **S103483599**

DEC Region:	2
Spill Cause:	Abandoned Drums
Spill Class:	D3
SWIS:	2401
Spill Date:	1998-08-08
Investigator:	RWAUSTIN
Referred To:	Not reported
Reported to Dept:	1998-08-10
CID:	205
Water Affected:	Not reported
Spill Source:	Unknown
Spill Notifier:	Local Agency
Cleanup Ceased:	Not reported
Cleanup Meets Std:	False
Last Inspection:	Not reported
Recommended Penalty:	False
UST Trust:	False
Remediation Phase:	0
Date Entered In Computer:	1998-08-10
Spill Record Last Update:	2003-10-27
Spiller Name:	Not reported
Spiller Company:	UNKNOWN
Spiller Address:	Not reported
Spiller Company:	999
Contact Name:	CALLER
DEC Memo:	caller stated that dec was aware of call (mike moqueen). nfd.
Remarks:	Prior to Sept, 2004 data translation this spill Lead_DEC Field was AUSTIN 10/27/03 - AUSTIN - UNSPECIFIED COMPLAINT FROM DEP ABOUT ABANDONED DRUMS AT ERRONEOUS ADDRESS (GLENMORE AVE?) - CLOSED - ORIG. ASSIGNED TO MULQUEEN - END

All Materials:

Site ID:	328147
Operable Unit ID:	1067005
Operable Unit:	01
Material ID:	316967
Material Code:	0022
Material Name:	waste oil/used oil
Case No.:	Not reported
Material FA:	Petroleum
Quantity:	55.00
Units:	G
Recovered:	.00
Resource Affected:	Soil
Oxygenate:	Not reported

B8 **ATLANTIC AVE** **NY Spills** **S103483573**
SE **AND CLAIRMONT AVE** **N/A**
< 1/8 **BROOKLYN, NY**
0.049 mi.
260 ft. **Site 3 of 3 in cluster B**

Relative: **Higher**

Actual: **70 ft.**

SPILLS:

Name:	ATLANTIC AVE
Address:	AND CLAIRMONT AVE
City,State,Zip:	BROOKLYN, NY
Spill Number/Closed Date:	9805736 / 2003-02-12

ATLANTIC AVE (Continued) **S103483573**

Facility ID:	9805736
Facility Type:	ER
DER Facility ID:	91637
Site ID:	103636
DEC Region:	2
Spill Cause:	Abandoned Drums
Spill Class:	C3
SWIS:	2401
Spill Date:	1998-08-08
Investigator:	MMMULQUE
Referred To:	Not reported
Reported to Dept:	1998-08-08
CID:	257
Water Affected:	Not reported
Spill Source:	Unknown
Spill Notifier:	Local Agency
Cleanup Ceased:	Not reported
Cleanup Meets Std:	False
Last Inspection:	Not reported
Recommended Penalty:	False
UST Trust:	False
Remediation Phase:	0
Date Entered In Computer:	1998-08-08
Spill Record Last Update:	2003-02-12
Spiller Name:	Not reported
Spiller Company:	UNNKOWN
Spiller Address:	Not reported
Spiller Company:	999
Contact Name:	MRS BAILEY
DEC Memo:	FOUND 55GAL DRUM THAT IS LEAKING
Remarks:	Prior to Sept, 2004 data translation this spill Lead_DEC Field was MULQUEEN 02/12/2003-Closed Due To The Nature / Extent Of The Spill Report.

All Materials:

Site ID:	103636
Operable Unit ID:	1066982
Operable Unit:	01
Material ID:	320478
Material Code:	0064A
Material Name:	unknown material
Case No.:	Not reported
Material FA:	Other
Quantity:	.00
Units:	G
Recovered:	.00
Resource Affected:	Soil
Oxygenate:	Not reported

C9 **VAULT VS6006** **NY Spills** **S106469993**
WSW **ATLANTIC AVE/CARLTON AVE** **N/A**
< 1/8 **BROOKLYN, NY**
0.070 mi.
367 ft. **Site 1 of 8 in cluster C**

Relative: **Lower**

Actual: **47 ft.**

SPILLS:

Name:	VAULT VS6006
Address:	ATLANTIC AVE/CARLTON AVE
City,State,Zip:	BROOKLYN, NY
Spill Number/Closed Date:	0402768 / 2004-09-21
Facility ID:	0402768
Facility Type:	ER
DER Facility ID:	70482
Site ID:	116384
DEC Region:	2
Spill Cause:	Equipment Failure
Spill Class:	C4
SWIS:	2401
Spill Date:	2004-06-12
Investigator:	JHOCONNE
Referred To:	Not reported
Reported to Dept:	2004-06-13
CID:	64
Water Affected:	Not reported
Spill Source:	Commercial/Industrial
Spill Notifier:	Local Agency
Cleanup Ceased:	Not reported
Cleanup Meets Std:	False
Last Inspection:	Not reported
Recommended Penalty:	False
UST Trust:	False
Remediation Phase:	0
Date Entered In Computer:	2004-06-13
Spill Record Last Update:	2004-09-21
Spiller Name:	ERT DESK
Spiller Company:	CON EDISON
Spiller Address:	IRVING PLACE
Spiller Company:	001
Contact Name:	ERT DESK
DEC Memo:	Updated vault number @ 1228 hrs by Andrew Updated again 1531 hrs: @ 1525 hrs an earthen sump was found.
Remarks:	Prior to Sept, 2004 data translation this spill Lead_DEC Field was O'CONNELL e2mis no. 153829: FOUND VS-6006 LEAKED FROM BOTTOM OF UNIT. APPROX 15 GALLONS SPILLED ON 6 INCHES OF DIRT. IT APPEARS TO BE CONTAINED AT THIS TIME NO SEWERS OR WATERWAYS AFFECTED. R. BROWN REPORTS RECORDS SHOW 5PPM DATED 09/10/1999. 50-499 CLEANUP TO START. ENV. OPS. REPORTS AN EARTHEN SUMP IN THE STRUCTURE. LSN 04-04593. 1 PPM. UPDATE: 6/13/04 - 1730 250 GALS OF DIELECTRIC FLUID WAS REMOVED FROM THE TRANSFORMER. STRUCTURE WAS DOUBLE WASHED WITH BIO GEN 760. UPDATE:-JUN-2004 1315HRS TRANSFORMER WAS REMOVED AND THE STRUCTURE WAS DOUBLE WASHED WITH BIO-GEN 70. REMOVED ALL LIGUIDS. CEMENTED SUMP. Not reported

All Materials:

Site ID:	116384
Operable Unit ID:	886370
Operable Unit:	01
Material ID:	490384

VAULT VS6006 (Continued) **S106469993**

Material Code:	0020A
Material Name:	transformer oil
Case No.:	Not reported
Material FA:	Petroleum
Quantity:	15.00
Units:	G
Recovered:	.00
Resource Affected:	Soil
Oxygenate:	Not reported

C10 **MANHOLE 2744** **NY Spills** **S106698096**
WSW **ATLANTIC AVE/CARLTON AVE** **N/A**
< 1/8 **BROOKLYN, NY**
0.070 mi.
367 ft. **Site 2 of 8 in cluster C**

Relative: **Lower**
Actual: **47 ft.**

SPILLS:

Name:	MANHOLE 2744
Address:	ATLANTIC AVE/CARLTON AVE
City,State,Zip:	BROOKLYN, NY
Spill Number/Closed Date:	0404983 / 2004-10-22
Facility ID:	0404983
Facility Type:	ER
DER Facility ID:	70482
Site ID:	75289
DEC Region:	2
Spill Cause:	Unknown
Spill Class:	C4
SWIS:	2401
Spill Date:	2004-08-05
Investigator:	JHOCONNE
Referred To:	Not reported
Reported to Dept:	2004-08-06
CID:	74
Water Affected:	Not reported
Spill Source:	Unknown
Spill Notifier:	Other
Cleanup Ceased:	Not reported
Cleanup Meets Std:	False
Last Inspection:	Not reported
Recommended Penalty:	False
UST Trust:	False
Remediation Phase:	0
Date Entered In Computer:	2004-08-06
Spill Record Last Update:	2004-10-22
Spiller Name:	Not reported
Spiller Company:	UNKNOWN
Spiller Address:	Not reported
Spiller Company:	999
Contact Name:	ERT DESK
DEC Memo:	1/2 gal. unknown oil on 20 gal of water in manhole pending lab results Coming off 24 hour deminimus because they found an earthen sump No to 5 questions
Remarks:	e2mis no. 154737: 1/2 gallon unknown oil on 20 gallons water in MH2744. Clean up pending test results. LAB SEQ# 04-06203-001 153 PPM. FOUND A EARTHERN SUMP. 8-6-04 08:05HRS The following employees removed (3) drums of debris from MH - 2744, took two sump samples,

MANHOLE 2744 (Continued) **S106698096**

sealed the sump, double washed the structure with 760, 715, and Safe Wash. The environmental stop tag was left in place pending the sump sample results. 8/07/2004 08:14 HRS -- RECEIVED TWO SAMPLE RESULTS FOR SOIL FROM SUMP: LAB SEQ# 04-06218-001 (SOIL COMPOSITE, SUMP BOTTOM): 1 PPM, AROCLOR 1254. LAB SEQ# 04-06218-002 (SOIL COMPOSITE, SUMP WALL): < 1.0 PPM. 8/07/2004 10:55 HRS -- N. DREVITCH OF BROOKLYN ENV OPS REPORTS HE REMOVED ENV STOP TAG. CLEANUP COMPLETE. INCIDENT CLOSED OUT AS OF THIS TIME.

All Materials:

Site ID:	75289
Operable Unit ID:	887917
Operable Unit:	01
Material ID:	488953
Material Code:	0066A
Material Name:	unknown petroleum
Case No.:	Not reported
Material FA:	Petroleum
Quantity:	1.00
Units:	G
Recovered:	.00
Resource Affected:	Soil
Oxygenate:	Not reported

C11 **ATLANTIC TERMINAL -NYCHA** **NY LTANKS** **S102673219**
WSW **483 CARLTON AVE** **N/A**
< 1/8 **BROOKLYN, NY**
0.071 mi.
374 ft. **Site 3 of 8 in cluster C**

Relative: **Lower**

Actual: **59 ft.**

LTANKS:

Name:	ATLANTIC TERMINAL -NYCHA
Address:	483 CARLTON AVE
City,State,Zip:	BROOKLYN, NY
Spill Number/Closed Date:	0201138 / 2017-04-04
Facility ID:	0201138
Site ID:	63178
Spill Date:	2002-04-30
Spill Cause:	Tank Test Failure
Spill Source:	Institutional, Educational, Gov., Other
Spill Class:	B3
Cleanup Ceased:	Not reported
SWIS:	2401
Investigator:	jkkann
Referred To:	Not reported
Reported to Dept:	2002-04-30
CID:	281
Water Affected:	Not reported
Spill Notifier:	Local Agency
Last Inspection:	Not reported
Recommended Penalty:	False
Meets Standard:	False
UST Involvement:	False
Remediation Phase:	0
Date Entered In Computer:	2002-04-30
Spill Record Last Update:	2017-04-04
Spiller Name:	SEBASTIAN LOREFICE

ATLANTIC TERMINAL -NYCHA (Continued) **S102673219**

Spiller Company:	NYC HOUSING AUTHORITY
Spiller Address:	23-02 49TH AVE
Spiller County:	001
Spiller Contact:	MARIO MANDALONE
Spiller Phone:	(718) 707-7841
Spiller Extention:	Not reported
DEC Region:	2
DER Facility ID:	61096
DEC Memo:	Prior to Sept, 2004 data translation this spill Lead_DEC Field was KOLLEENY HOUSING AUTHORITY WILL NOTIFY KOLLEENY OF DEC BEFORE RE-TEST. 11/07/05: This spill transferred from J.Kolleeny to S.Kraszewski. 12/23/05: Tank has been removed and replaced (2004.) No tank closure assessment performed. - SK 07/07/06: NYCHA summary report states no recovery system and no MWs on-site. A site assessment is available and NYCHA recommends the Department review it. - SK 02/06/07 - J.Kann - site reassigned from S. Kraszewski to J.Kann. 7/22/10: J.kann - investigation work plan received on 7/15/10. 12/27/12: J.Kann - reviewed IWP. Emailed NYCHA requesting that the SAR referenced in the IWP be submitted for review before comments can be finalized on the IWP. 1/14/13: J.Kann - comments on the IWP sent to NYCHA on 1/9/13. 3/4/13: J.Kann - An addendum to the Work Plan and a revised Figure was received on February 27, 2013. The addendum and the revised figure were reviewed and the IWP with addendum approved on March 4, 2013. The SIR is due September 4, 2013. 1/28/14: J.Kann - a modification was approved to the SIR and edoced. 3/4/14: J.Kann - SIR received. 3/20/14: J.Kann - looked briefly at report. No groundwater sample collected at SB-3 as discussed (see email from 1/28). Spoke to Steve of JCB earlier this month and pointed that out to him. He said he would get back to me with a response. 6/13/14: J.Kann - sent an email to NYCHA indicating that a gw sample was supposed to be collected at the SB-3 location and was not. This information is necessary to consider the investigation complete and review the site for closure. 04/04/17: J.kann -Additional attempts were made to obtain groundwater in 2014. Refusal was met at each attempt. Based on the following: --Records indicate that one (1) 20,000-gallon, single-wall, steel underground storage tank (UST) was installed in 1976 that contained No. 4 and No. 6 fuel oil. This UST was replaced with one (1) 15,000-gallon, double wall, steel UST in 2004 that is currently in service and contains No. 2 fuel oil. Records also indicate that Gordon Environmental & Mechanical Corporation (Gordon) prepared a Site Assessment Report dated April 2005 that documents the closure activities associated with the 20,000-gallon UST. The report documented that the excavation for the UST removal/replacement extended to 19 feet below grade surface and that a total of 566 tons of soil was exported off-site. The report stated that no evidence of gross contamination was observed in the endpoint samples, and that the laboratory analysis revealed no contamination concentrations above the NYSDEC standards. --JCB prepared a Remedial Investigation Report dated February 2014 detailing the findings of the investigation. The report concluded that the soil samples collected indicated no significant impact from the former or current USTs. Although groundwater at the site could not be assessed through sample collection and analytical testing, based on the background information provided and the geology encountered at the site and the findings of the soil investigation performed, it is highly unlikely that contamination from the use of the USTs adversely impacted the groundwater beneath the subject site.

ATLANTIC TERMINAL -NYCHA (Continued) **S102673219**

Spill closed.
Remarks: TANK TEST FAILURE AT ABOVE LOCATION. TANK TO BE ISOLATED AND RETESTED.
Not reported

All TTF:
Facility ID: 0201138
Spill Number: 0201138
Spill Tank Test: 1527089
Site ID: 63178
Tank Number: 1
Tank Size: 20000
Material: 0001
EPA UST: Not reported
UST: Not reported
Cause: Not reported
Source: Not reported
Test Method: 03
Test Method 2: Horner EZ Check I or II
Leak Rate: .00
Gross Fail: F
Modified By: Spills
Last Modified Date: Not reported

All Materials:
Site ID: 63178
Operable Unit ID: 852133
Operable Unit: 01
Material ID: 522561
Material Code: 0001A
Material Name: #2 fuel oil
Case No.: Not reported
Material FA: Petroleum
Quantity: .00
Units: G
Recovered: .00
Resource Affected: Soil
Oxygenate: Not reported

Name: ATLANTIC TERMINAL
Address: 483 CARLTON AVE
City,State,Zip: BROOKLYN, NY
Spill Number/Closed Date: 9513597 / 1996-02-01
Facility ID: 9513597
Site ID: 250505
Spill Date: 1996-01-26
Spill Cause: Tank Overfill
Spill Source: Institutional, Educational, Gov., Other
Spill Class: C3
Cleanup Ceased: Not reported
SWIS: 2401
Investigator: HEALY
Referred To: Not reported
Reported to Dept: 1996-01-26
CID: 282
Water Affected: Not reported
Spill Notifier: Other

ATLANTIC TERMINAL -NYCHA (Continued) **S102673219**

Last Inspection:	Not reported
Recommended Penalty:	False
Meets Standard:	False
UST Involvement:	False
Remediation Phase:	0
Date Entered In Computer:	1996-01-26
Spill Record Last Update:	2005-11-07
Spiller Name:	FRANK OCELLO
Spiller Company:	SAME
Spiller Address:	Not reported
Spiller County:	001
Spiller Contact:	FF DEMAO
Spiller Phone:	(917) 769-0483
Spiller Extention:	Not reported
DEC Region:	2
DER Facility ID:	61096
DEC Memo:	Not reported
Remarks:	the oil delivery company made a delivery for a certain amount and the tank was overfilled by 36 gallons.spill went into a catch basin.housing authority is on the scene.apartment complex. apparently the oil company was told the wrong amount to pump into the tank.

All Materials:

Site ID:	250505
Operable Unit ID:	1028081
Operable Unit:	01
Material ID:	357313
Material Code:	0001A
Material Name:	#2 fuel oil
Case No.:	Not reported
Material FA:	Petroleum
Quantity:	50.00
Units:	G
Recovered:	.00
Resource Affected:	Sewer
Oxygenate:	Not reported

Name:	ATLANTIC TERMINAL -NYCHA
Address:	483 CARLTON AVE
City,State,Zip:	BROOKLYN, NY
Spill Number/Closed Date:	9010635 / 1994-09-08
Facility ID:	9010635
Site ID:	146593
Spill Date:	1991-01-04
Spill Cause:	Tank Test Failure
Spill Source:	Institutional, Educational, Gov., Other
Spill Class:	B3
Cleanup Ceased:	1994-09-08
SWIS:	2401
Investigator:	HEALY
Referred To:	Not reported
Reported to Dept:	1991-01-04
CID:	Not reported
Water Affected:	Not reported
Spill Notifier:	Tank Tester
Last Inspection:	Not reported
Recommended Penalty:	False

ATLANTIC TERMINAL -NYCHA (Continued) **S102673219**

Meets Standard:	True
UST Involvement:	False
Remediation Phase:	0
Date Entered In Computer:	1991-01-09
Spill Record Last Update:	2005-12-23
Spiller Name:	Not reported
Spiller Company:	NYCHA
Spiller Address:	250 BROADWAY
Spiller County:	001
Spiller Contact:	Not reported
Spiller Phone:	Not reported
Spiller Extention:	Not reported
DEC Region:	2
DER Facility ID:	61096
DEC Memo:	Not reported
Remarks:	20K TANK FAILED HORNER EZY CHECK WITH A VISUAL LEAK, MANWAY LEAKING,TO REPAIR & RETEST.

All TTF:

Facility ID:	9010635
Spill Number:	9010635
Spill Tank Test:	1538126
Site ID:	146593
Tank Number:	001
Tank Size:	0
Material:	0001
EPA UST:	Not reported
UST:	Not reported
Cause:	Not reported
Source:	Not reported
Test Method:	00
Test Method 2:	Unknown
Leak Rate:	.00
Gross Fail:	Not reported
Modified By:	Spills
Last Modified Date:	Not reported

All Materials:

Site ID:	146593
Operable Unit ID:	950891
Operable Unit:	01
Material ID:	430776
Material Code:	0001A
Material Name:	#2 fuel oil
Case No.:	Not reported
Material FA:	Petroleum
Quantity:	-1.00
Units:	Not reported
Recovered:	.00
Resource Affected:	Groundwater
Oxygenate:	Not reported

C12 **ATLANTIC TERMINAL (WYCKOFF GARDENS)** **NY UST U001840702**
WSW **483 CARLTON AVENUE** **NY AST N/A**
< 1/8 **BROOKLYN, NY 11238**
0.071 mi.
374 ft. **Site 4 of 8 in cluster C**

Relative:
Lower

Actual:
59 ft.

UST:

Name:	ATLANTIC TERMINAL (WYCKOFF GARDENS)
Address:	483 CARLTON AVENUE
City,State,Zip:	BROOKLYN, NY 11238
Id/Status:	2-474487 / Active
Program Type:	PBS
Region:	STATE
DEC Region:	2
Expiration Date:	03/28/2024
UTM X:	587018.31212
UTM Y:	4504091.40674
Site Type:	Apartment Building/Office Building

Affiliation Records:

Site Id:	20915
Affiliation Type:	Mail Contact
Company Name:	NYC HOUSING AUTHORITY
Contact Type:	Not reported
Contact Name:	FUEL OIL REMEDIATION COORDINATOR
Address1:	23-02 49TH AVENUE
Address2:	TECH SERVS DEPT - 5TH FLOOR
City:	LONG ISLAND CITY
State:	NY
Zip Code:	11101
Country Code:	001
Phone:	(718) 707-5725
EMail:	RYAN.MCPHERSON@NYCHA.NYC.GOV
Fax Number:	Not reported
Modified By:	DAFRANCI
Date Last Modified:	2023-07-07

Site Id:	20915
Affiliation Type:	Facility Operator
Company Name:	ATLANTIC TERMINAL (WYCKOFF GARDENS)
Contact Type:	Not reported
Contact Name:	FUEL OIL REMEDIATION UNIT
Address1:	Not reported
Address2:	Not reported
City:	Not reported
State:	NN
Zip Code:	Not reported
Country Code:	001
Phone:	(718) 707-5725
EMail:	Not reported
Fax Number:	Not reported
Modified By:	NRLOMBAR
Date Last Modified:	2014-02-11

Site Id:	20915
Affiliation Type:	Emergency Contact
Company Name:	NYC HOUSING AUTHORITY
Contact Type:	Not reported
Contact Name:	EMERGENCY SERVICES DEPARTMENT
Address1:	Not reported

ATLANTIC TERMINAL (WYCKOFF GARDENS) (Continued) **U001840702**

Address2:	Not reported
City:	Not reported
State:	NN
Zip Code:	Not reported
Country Code:	999
Phone:	(718) 707-5900
EMail:	Not reported
Fax Number:	Not reported
Modified By:	BKFALVEY
Date Last Modified:	2011-09-30

Site Id:	20915
Affiliation Type:	Facility Owner
Company Name:	NYC HOUSING AUTHORITY
Contact Type:	COORDINATOR
Contact Name:	YELENA TKACH
Address1:	23-02 49TH AVENUE
Address2:	Not reported
City:	LONG ISLAND CITY
State:	NY
Zip Code:	11101
Country Code:	001
Phone:	(718) 707-5806
EMail:	Not reported
Fax Number:	Not reported
Modified By:	DAFRANCI
Date Last Modified:	2021-06-17

Tank Info:

Tank Number:	1
Tank ID:	181257
Tank Status:	In Service
Material Name:	In Service
Capacity Gallons:	15000
Install Date:	12/23/2004
Date Tank Closed:	Not reported
Registered:	True
Tank Location:	Underground
Tank Type:	Fiberglass coated steel
Material Code:	0001
Common Name of Substance:	#2 Fuel Oil (On-Site Consumption)

Tightness Test Method:	NN
Date Test:	Not reported
Next Test Date:	Not reported
Pipe Model:	E
Modified By:	MJGRIFFI
Last Modified:	05/09/2022

Equipment Records:

D11 - Pipe Type - Flexible Piping
G04 - Tank Secondary Containment - Double-Walled (Underground)
H05 - Tank Leak Detection - In-Tank System (ATG)
L02 - Piping Leak Detection - Interstitial - Manual Monitoring
E04 - Piping Secondary Containment - Double walled UG
F05 - Pipe External Protection - Jacketed

ATLANTIC TERMINAL (WYCKOFF GARDENS) (Continued) **U001840702**

A00 - Tank Internal Protection - None
H01 - Tank Leak Detection - Interstitial - Electronic Monitoring
I03 - Overfill - Automatic Shut-Off
K00 - Spill Prevention - None
I02 - Overfill - High Level Alarm
L09 - Piping Leak Detection - Exempt Suction Piping
B09 - Tank External Protection - Urethane
C03 - Pipe Location - Aboveground/Underground Combination
J02 - Dispenser - Suction Dispenser

Tank Number:	OLD 1
Tank ID:	37660
Tank Status:	Closed - Removed
Material Name:	Closed - Removed
Capacity Gallons:	20000
Install Date:	12/01/1976
Date Tank Closed:	09/01/2004
Registered:	True
Tank Location:	Underground
Tank Type:	Steel/carbon steel
Material Code:	0001
Common Name of Substance:	#2 Fuel Oil (On-Site Consumption)
Tightness Test Method:	03
Date Test:	07/01/1996
Next Test Date:	Not reported
Pipe Model:	Not reported
Modified By:	MJGRIFFI
Last Modified:	05/09/2022

Equipment Records:

H00 - Tank Leak Detection - None
L09 - Piping Leak Detection - Exempt Suction Piping
A00 - Tank Internal Protection - None
D01 - Pipe Type - Steel/Carbon Steel/Iron
B00 - Tank External Protection - None
C02 - Pipe Location - Underground/On-ground
F06 - Pipe External Protection - Wrapped
G00 - Tank Secondary Containment - None
J02 - Dispenser - Suction Dispenser
I04 - Overfill - Product Level Gauge (A/G)

AST:

Name:	ATLANTIC TERMINAL (WYCKOFF GARDENS)
Address:	483 CARLTON AVENUE
City,State,Zip:	BROOKLYN, NY 11238
Region:	STATE
DEC Region:	2
Site Status:	Active
Facility Id:	2-474487
Program Type:	PBS
UTM X:	587018.31212
UTM Y:	4504091.40674
Expiration Date:	03/28/2024
Site Type:	Apartment Building/Office Building

ATLANTIC TERMINAL (WYCKOFF GARDENS) (Continued) **U001840702**

Affiliation Records:

Site Id:	20915
Affiliation Type:	Mail Contact
Company Name:	NYC HOUSING AUTHORITY
Contact Type:	Not reported
Contact Name:	FUEL OIL REMEDIATION COORDINATOR
Address1:	23-02 49TH AVENUE
Address2:	TECH SERVS DEPT - 5TH FLOOR
City:	LONG ISLAND CITY
State:	NY
Zip Code:	11101
Country Code:	001
Phone:	(718) 707-5725
EMail:	RYAN.MCPHERSON@NYCHA.NYC.GOV
Fax Number:	Not reported
Modified By:	DAFRANCI
Date Last Modified:	2023-07-07

Site Id:	20915
Affiliation Type:	Facility Operator
Company Name:	ATLANTIC TERMINAL (WYCKOFF GARDENS)
Contact Type:	Not reported
Contact Name:	FUEL OIL REMEDIATION UNIT
Address1:	Not reported
Address2:	Not reported
City:	Not reported
State:	NN
Zip Code:	Not reported
Country Code:	001
Phone:	(718) 707-5725
EMail:	Not reported
Fax Number:	Not reported
Modified By:	NRLOMBAR
Date Last Modified:	2014-02-11

Site Id:	20915
Affiliation Type:	Emergency Contact
Company Name:	NYC HOUSING AUTHORITY
Contact Type:	Not reported
Contact Name:	EMERGENCY SERVICES DEPARTMENT
Address1:	Not reported
Address2:	Not reported
City:	Not reported
State:	NN
Zip Code:	Not reported
Country Code:	999
Phone:	(718) 707-5900
EMail:	Not reported
Fax Number:	Not reported
Modified By:	BKFALVEY
Date Last Modified:	2011-09-30

Site Id:	20915
Affiliation Type:	Facility Owner
Company Name:	NYC HOUSING AUTHORITY
Contact Type:	COORDINATOR
Contact Name:	YELENA TKACH

ATLANTIC TERMINAL (WYCKOFF GARDENS) (Continued) **U001840702**

Address1:	23-02 49TH AVENUE
Address2:	Not reported
City:	LONG ISLAND CITY
State:	NY
Zip Code:	11101
Country Code:	001
Phone:	(718) 707-5806
EMail:	Not reported
Fax Number:	Not reported
Modified By:	DAFRANCI
Date Last Modified:	2021-06-17

Tank Info:

Tank Number:	T1
Tank Id:	63838
Material Code:	0001
Common Name of Substance:	#2 Fuel Oil (On-Site Consumption)

Equipment Records:

	H00 - Tank Leak Detection - None
	G01 - Tank Secondary Containment - Diking (Aboveground)
	A00 - Tank Internal Protection - None
	D01 - Pipe Type - Steel/Carbon Steel/Iron
	I03 - Overfill - Automatic Shut-Off
	B00 - Tank External Protection - None
	C00 - Pipe Location - No Piping
	F00 - Pipe External Protection - None
	I04 - Overfill - Product Level Gauge (A/G)
Tank Location:	Aboveground - on saddles, legs, racks, etc.... Tank bottom is elevated above grade or tank pad, allowing visual inspection.
Tank Type:	Steel/Carbon Steel/Iron
Tank Status:	Closed - Removed
Pipe Model:	Not reported
Install Date:	07/01/2002
Capacity Gallons:	8000
Tightness Test Method:	NN
Date Test:	Not reported
Next Test Date:	Not reported
Date Tank Closed:	08/30/2004
Register:	True
Modified By:	MJGRIFFI
Last Modified:	05/09/2022
Material Name:	#2 fuel oil (on-site consumption)

C13 **ATLANTIC TERMINAL HOUSES -NYCHA** **NY Spills** **S121979258**
WSW **483 CARLTON AVE** **N/A**
< 1/8 **BROOKLYN, NY**
0.071 mi.
374 ft. **Site 5 of 8 in cluster C**

Relative: SPILLS:
Lower

Actual: Name:	ATLANTIC TERMINAL HOUSES -NYCHA
59 ft. Address:	483 CARLTON AVE
City,State,Zip:	BROOKLYN, NY
Spill Number/Closed Date:	0100292 / 2003-03-25
Facility ID:	0100292

ATLANTIC TERMINAL HOUSES -NYCHA (Continued) **S121979258**

Facility Type:	ER
DER Facility ID:	61096
Site ID:	250503
DEC Region:	2
Spill Cause:	Equipment Failure
Spill Class:	C4
SWIS:	2401
Spill Date:	2001-04-09
Investigator:	TJDEMEO
Referred To:	Not reported
Reported to Dept:	2001-04-09
CID:	281
Water Affected:	Not reported
Spill Source:	Institutional, Educational, Gov., Other
Spill Notifier:	Affected Persons
Cleanup Ceased:	Not reported
Cleanup Meets Std:	True
Last Inspection:	Not reported
Recommended Penalty:	False
UST Trust:	False
Remediation Phase:	0
Date Entered In Computer:	2001-04-09
Spill Record Last Update:	2005-11-07
Spiller Name:	OWEN JACKSON
Spiller Company:	ACS SYSTEM ASSOCIATES
Spiller Address:	329 MILLER LANE
Spiller Company:	001
Contact Name:	GEORGE GARBER
DEC Memo:	BROKEN GAUGE ON PUMP ON BOILER AT ABOVE LOCATION. REPAIRS HAVE BEEN MADE AND CLEANUP IS IN PROGRESS. ALL MATERIAL EXPECTED TO BE RECOVERED.
Remarks:	Prior to Sept, 2004 data translation this spill Lead_DEC Field was DEMEO ACCORDING TO NYCHA, ABOUT 10 GALLONS OF OIL SPILLED ONTO PARKING LOT PAVEMENT DUE TO DEFECTIVE SUPPLY LINE GAUGE ON PORTABLE BOILER. SPILL CLEANED BY A.L. EASTMOND WITH ABSORBENTS, AFFECTED AREA POWER WASHED AND WASTEWATER VACUUMED UP. EASTMOND REMOVED 3 DRUMS OF OIL-CONTAMINATED WASTE. DEFECTIVE GAUGE REPLACED. OK TO CLOSE.

All Materials:

Site ID:	250503
Operable Unit ID:	838857
Operable Unit:	01
Material ID:	539559
Material Code:	0001A
Material Name:	#2 fuel oil
Case No.:	Not reported
Material FA:	Petroleum
Quantity:	10.00
Units:	G
Recovered:	.00
Resource Affected:	Soil
Oxygenate:	Not reported

C14 **NYCDOT BRIDGE BIN 2243290** **RCRA-LQG** **1000912077**
WSW **CARLTON AVE** **NY MANIFEST** **NY0000445551**
< 1/8 **BROOKLYN, NY 11238** **NJ MANIFEST**
0.075 mi.
394 ft. **Site 6 of 8 in cluster C**

Relative: **Lower**
Actual: **58 ft.**

RCRA Listings:

Date Form Received by Agency:	20120409
Handler Name:	Nycdot Bridge Bin 2243290
Handler Address:	CARLTON AVE
Handler City,State,Zip:	BROOKLYN, NY 11238
EPA ID:	NY0000445551
Contact Name:	ALEX BEZNASTNOV
Contact Address:	WATER ST
Contact City,State,Zip:	NEW YORK, NY 10041
Contact Telephone:	212-839-6613
Contact Fax:	Not reported
Contact Email:	Not reported
Contact Title:	IND HYG
EPA Region:	02
Land Type:	Municipal
Federal Waste Generator Description:	Large Quantity Generator
Non-Notifier:	Not reported
Biennial Report Cycle:	2011
Accessibility:	Not reported
Active Site Indicator:	Handler Activities
State District Owner:	Ny
State District:	NYSDEC R2
Mailing Address:	WATER ST
Mailing City,State,Zip:	NEW YORK, NY 10041
Owner Name:	Nycdot
Owner Type:	Municipal
Operator Name:	Nycdot
Operator Type:	Municipal
Short-Term Generator Activity:	No
Importer Activity:	No
Mixed Waste Generator:	No
Transporter Activity:	No
Transfer Facility Activity:	No
Recycler Activity with Storage:	No
Small Quantity On-Site Burner Exemption:	No
Smelting Melting and Refining Furnace Exemption:	No
Underground Injection Control:	No
Off-Site Waste Receipt:	No
Universal Waste Indicator:	No
Universal Waste Destination Facility:	No
Federal Universal Waste:	No
Active Site State-Reg Handler:	---
Federal Facility Indicator:	Not reported
Hazardous Secondary Material Indicator:	N
Sub-Part K Indicator:	Not reported
2018 GPRA Permit Baseline:	Not on the Baseline
2018 GPRA Renewals Baseline:	Not on the Baseline
202 GPRA Corrective Action Baseline:	No
Subject to Corrective Action Universe:	No
Non-TSDFs Where RCRA CA has Been Imposed Universe:	No
Corrective Action Priority Ranking:	No NCAPS ranking
Environmental Control Indicator:	No
Institutional Control Indicator:	No

NYCDOT BRIDGE BIN 2243290 (Continued) **1000912077**

Human Exposure Controls Indicator:	N/A
Groundwater Controls Indicator:	N/A
Significant Non-Complier Universe:	No
Unaddressed Significant Non-Complier Universe:	No
Addressed Significant Non-Complier Universe:	No
Significant Non-Complier With a Compliance Schedule Universe:	No
Financial Assurance Required:	Not reported
Handler Date of Last Change:	20150414
Recognized Trader-Importer:	No
Recognized Trader-Exporter:	No
Importer of Spent Lead Acid Batteries:	No
Exporter of Spent Lead Acid Batteries:	No
Recycler Activity Without Storage:	No
Manifest Broker:	No
Sub-Part P Indicator:	No

Biennial: List of Years
Year: 2011

Click Here for Biennial Reporting System Data:

Hazardous Waste Summary:
Waste Code: D000
Waste Description: Not Defined

Waste Code: D008
Waste Description: Lead

Handler - Owner Operator:

Owner/Operator Indicator:	Owner
Owner/Operator Name: NYCDOT	
Legal Status:	Municipal
Date Became Current:	19400101
Date Ended Current:	Not reported
Owner/Operator Address:	55 WATER ST
Owner/Operator City,State,Zip:	NEW YORK, NY 10041
Owner/Operator Telephone:	Not reported
Owner/Operator Telephone Ext:	Not reported
Owner/Operator Fax:	Not reported
Owner/Operator Email:	Not reported

Owner/Operator Indicator:	Operator
Owner/Operator Name: NYCDOT BUREAU OF BRIDGES	
Legal Status:	Municipal
Date Became Current:	Not reported
Date Ended Current:	Not reported
Owner/Operator Address:	2 RECTOR ST - 4TH FLOOR
Owner/Operator City,State,Zip:	NEW YORK, NY 10006
Owner/Operator Telephone:	212-788-1705
Owner/Operator Telephone Ext:	Not reported
Owner/Operator Fax:	Not reported
Owner/Operator Email:	Not reported

Owner/Operator Indicator:	Operator
Owner/Operator Name: NYCDOT	
Legal Status:	Municipal

NYCDOT BRIDGE BIN 2243290 (Continued) **1000912077**

Date Became Current: 19400101
Date Ended Current: Not reported
Owner/Operator Address: Not reported
Owner/Operator City,State,Zip: Not reported
Owner/Operator Telephone: Not reported
Owner/Operator Telephone Ext: Not reported
Owner/Operator Fax: Not reported
Owner/Operator Email: Not reported

Owner/Operator Indicator: Owner
Owner/Operator Name: NYCDOT BUREAU OF BRIDGES
Legal Status: Municipal
Date Became Current: Not reported
Date Ended Current: Not reported
Owner/Operator Address: 2 RECTOR ST - 4TH FLOOR
Owner/Operator City,State,Zip: NEW YORK, NY 10006
Owner/Operator Telephone: 212-788-1705
Owner/Operator Telephone Ext: Not reported
Owner/Operator Fax: Not reported
Owner/Operator Email: Not reported

Owner/Operator Indicator: Owner
Owner/Operator Name: NYCDOT BUREAU OF BRIDGES
Legal Status: Municipal
Date Became Current: Not reported
Date Ended Current: Not reported
Owner/Operator Address: 2 RECTOR ST - 4TH FLOOR
Owner/Operator City,State,Zip: NEW YORK, NY 10006
Owner/Operator Telephone: 212-788-1705
Owner/Operator Telephone Ext: Not reported
Owner/Operator Fax: Not reported
Owner/Operator Email: Not reported

Historic Generators:
Receive Date: 20120409
Handler Name: NYCDOT BRIDGE BIN 2243290
Federal Waste Generator Description: Large Quantity Generator
State District Owner: Ny
Large Quantity Handler of Universal Waste: No
Recognized Trader Importer: No
Recognized Trader Exporter: No
Spent Lead Acid Battery Importer: No
Spent Lead Acid Battery Exporter: No
Current Record: Yes
Non Storage Recycler Activity: Not reported
Electronic Manifest Broker: Not reported

Receive Date: 20060101
Handler Name: NYCDOT BRIDGE BIN 2243290
Federal Waste Generator Description: Not a generator, verified
State District Owner: Ny
Large Quantity Handler of Universal Waste: No
Recognized Trader Importer: No
Recognized Trader Exporter: No
Spent Lead Acid Battery Importer: No
Spent Lead Acid Battery Exporter: No
Current Record: No

NYCDOT BRIDGE BIN 2243290 (Continued) **1000912077**

Non Storage Recycler Activity: Not reported
Electronic Manifest Broker: Not reported

Receive Date: 20070101
Handler Name: NYCDOT BRIDGE BIN 2243290
Federal Waste Generator Description: Not a generator, verified
State District Owner: Ny
Large Quantity Handler of Universal Waste: No
Recognized Trader Importer: No
Recognized Trader Exporter: No
Spent Lead Acid Battery Importer: No
Spent Lead Acid Battery Exporter: No
Current Record: No
Non Storage Recycler Activity: Not reported
Electronic Manifest Broker: Not reported

Receive Date: 19940711
Handler Name: NYCDOT BRIDGE BIN 2243290
Federal Waste Generator Description: Not a generator, verified
State District Owner: Ny
Large Quantity Handler of Universal Waste: No
Recognized Trader Importer: No
Recognized Trader Exporter: No
Spent Lead Acid Battery Importer: No
Spent Lead Acid Battery Exporter: No
Current Record: No
Non Storage Recycler Activity: Not reported
Electronic Manifest Broker: Not reported

List of NAICS Codes and Descriptions:
NAICS Code: 48849
NAICS Description: OTHER SUPPORT ACTIVITIES FOR ROAD TRANSPORTATION

Facility Has Received Notices of Violations:
Violations: No Violations Found

Evaluation Action Summary:
Evaluations: No Evaluations Found

Manifest Facility Information:
EPA ID: NY0000445551
Country: USA
Name: NYCDOT BRIDGE BIN 2243290
Address: CARLTON AVE OVER LIRR
Address 2: ATLANTIC AVE
City,State,Zip: BROOKLYN, NY 11238
Zip 4: Not reported
Location Address 1: CARLTON AVE
Location Address 2: Not reported
Location City,State,Zip: BROOKLYN, NY 11238
Location Zip 4: Not reported
Facility Status: Not reported
Total Tanks: Not reported
Code: BP

NYCDOT BRIDGE BIN 2243290 (Continued) **1000912077**

Mailing:

Mailing Name:	NYCDOT BRIDGE BIN 2243290
Mailing Contact:	NYCDOT BRIDGE BIN 2243290
Mailing Address 1:	2 RECTOR ST
Mailing Address 2:	4TH FLOOR
Mailing City,State,Zip:	NEW YORK, NY 10006
Mailing Zip 4:	Not reported
Mailing Country:	USA
Mailing Phone:	2127881705

Manifest Data:

Document ID:	Not reported
Manifest Status:	Not reported
Trans1 State ID:	NJD064126184
Year:	2018
Trans2 State ID:	Not reported
Generator Ship Date:	02/10/2011
Trans1 Recv Date:	02/10/2011
Trans2 Recv Date:	Not reported
TSD Site Recv Date:	02/21/2011
Part A Recv Date:	Not reported
Part B Recv Date:	Not reported
Generator EPA ID:	NY0000445551
Trans1 EPA ID:	Not reported
Trans2 EPA ID:	Not reported
TSDF ID 1:	NJD991291105
TSDF ID 2:	Not reported
Manifest Tracking Number:	007322032JJK
Import Indicator:	N
Export Indicator:	N
Discr Quantity Indicator:	N
Discr Type Indicator:	N
Discr Residue Indicator:	N
Discr Partial Reject Indicator:	N
Discr Full Reject Indicator:	N
Manifest Ref Number:	Not reported
Alt Facility RCRA ID:	Not reported
Alt Facility Sign Date:	Not reported
MGMT Method Type Code:	H111
Waste Code a:	LEAD
Waste Code b:	Not reported
Waste Code c:	Not reported
Waste Code e:	Not reported
Waste Code f:	Not reported
Waste Code g:	Not reported
Waste Code 1:	Not reported
Waste Code 2:	Not reported
Waste Code 3:	Not reported
Waste Code 4:	Not reported
Waste Code 5:	Not reported
Waste Code 6:	Not reported
Quantity:	4400
Units:	Pounds
Number of Containers:	22
Container Type:	Metal drums, barrels, kegs
Handling Method:	Treat

NYCDOT BRIDGE BIN 2243290 (Continued) **1000912077**

Specific Gravity:	1
Document ID:	Not reported
Manifest Status:	Not reported
Trans1 State ID:	NYD064748304
Year:	2018
Trans2 State ID:	NJD080631369
Generator Ship Date:	07/22/2008
Trans1 Recv Date:	07/22/2008
Trans2 Recv Date:	08/01/2008
TSD Site Recv Date:	08/01/2008
Part A Recv Date:	Not reported
Part B Recv Date:	Not reported
Generator EPA ID:	NY0000445551
Trans1 EPA ID:	Not reported
Trans2 EPA ID:	Not reported
TSDF ID 1:	NJD980536593
TSDF ID 2:	Not reported
Manifest Tracking Number:	004072167JJK
Import Indicator:	N
Export Indicator:	N
Discr Quantity Indicator:	N
Discr Type Indicator:	N
Discr Residue Indicator:	N
Discr Partial Reject Indicator:	N
Discr Full Reject Indicator:	N
Manifest Ref Number:	Not reported
Alt Facility RCRA ID:	Not reported
Alt Facility Sign Date:	Not reported
MGMT Method Type Code:	H141
Waste Code a:	LEAD
Waste Code b:	Not reported
Waste Code c:	Not reported
Waste Code e:	Not reported
Waste Code f:	Not reported
Waste Code g:	Not reported
Waste Code 1:	Not reported
Waste Code 2:	Not reported
Waste Code 3:	Not reported
Waste Code 4:	Not reported
Waste Code 5:	Not reported
Waste Code 6:	Not reported
Quantity:	400
Units:	Pounds
Number of Containers:	3
Container Type:	Metal drums, barrels, kegs
Handling Method:	Landfill
Specific Gravity:	1

Facility Info:

EPA ID:	NY0000445551
Name:	NYCDOT BRIDGE BIN 2243290
Address:	CARLTON AVE OVER LIRR
City,State,Zip:	BROOKLYN, NY 11238
County:	Not reported
Mailing Address:	RECTOR ST - 4TH FLOOR

NYCDOT BRIDGE BIN 2243290 (Continued) **1000912077**

Mailing City,State,Zip:	NEW YORK, NY 10006
Telephone:	Not reported
Emergency Telephone:	Not reported
Contact:	ANTHONY GROSSO
Comments:	Not reported
SIC Code:	Not reported
County:	NY047
Municipal:	Not reported
Previous EPAID:	Not reported
Generator Flag:	Not reported
Transporter Flag:	Not reported
TSDF Flag:	Not reported
Name Change:	Not reported
Date Change:	Not reported

Manifest Data:

EPA ID:	NY0000445551
Manifest Number:	007322032JJK
Date Shipped:	2/10/2011
TSDF EPA ID:	NJD991291105
Transporter EPA ID:	NJD054126164
Transporter 2 EPA ID:	Not reported
Transporter 3 EPA ID:	Not reported
Transporter 4 EPA ID:	Not reported
Transporter 5 EPA ID:	Not reported
Transporter 6 EPA ID:	Not reported
Transporter 7 EPA ID:	Not reported
Transporter 8 EPA ID:	Not reported
Transporter 9 EPA ID:	Not reported
Transporter 10 EPA ID:	Not reported
Date Trans1 Transported Waste:	Not reported
Date Trans2 Transported Waste:	Not reported
Date Trans3 Transported Waste:	Not reported
Date Trans4 Transported Waste:	Not reported
Date Trans5 Transported Waste:	Not reported
Date Trans6 Transported Waste:	Not reported
Date Trans7 Transported Waste:	Not reported
Date Trans8 Transported Waste:	Not reported
Date Trans9 Transported Waste:	Not reported
Date Trans10 Transported Waste:	Not reported
Date TSDF Received Waste:	Not reported
TSDF EPA Facility Name:	Not reported
QTY Units:	Not reported
Transporter SEQ ID:	Not reported
Transporter-1 Date:	Not reported
Waste SEQ ID:	Not reported
Waste Type Code 2:	Not reported
Waste Type Code 3:	Not reported
Waste Type Code 4:	Not reported
Waste Type Code 5:	Not reported
Waste Type Code 6:	Not reported
Date Accepted:	Not reported
Manifest Discrepancy Type:	Not reported
Data Entry Number:	Not reported
Was Load Rejected:	Not reported
Reason Load Was Rejected:	Not reported

Waste:

NYCDOT BRIDGE BIN 2243290 (Continued) **1000912077**

Manifest Year:	Not reported
Waste Code:	D008
Hand Code:	H111
Quantity:	4,400.00
Unit:	Pounds

C15 **ATLANTIC MERIT** **NY LTANKS** **S102671307**
WSW **ATLANTIC & CARLTON AVE.** **N/A**
< 1/8 **NEW YORK CITY, NY**
0.076 mi.
401 ft. **Site 7 of 8 in cluster C**

Relative:
Lower

Actual:
59 ft.

LTANKS:

Name:	ATLANTIC MERIT
Address:	ATLANTIC & CARLTON AVE.
City,State,Zip:	NEW YORK CITY, NY
Spill Number/Closed Date:	8804681 / 1988-08-29
Facility ID:	8804681
Site ID:	159878
Spill Date:	1988-08-28
Spill Cause:	Tank Overfill
Spill Source:	Commercial/Industrial
Spill Class:	Not reported
Cleanup Ceased:	1988-08-29
SWIS:	2401
Investigator:	SIGONA
Referred To:	Not reported
Reported to Dept:	1988-08-28
CID:	Not reported
Water Affected:	Not reported
Spill Notifier:	Responsible Party
Last Inspection:	Not reported
Recommended Penalty:	False
Meets Standard:	True
UST Involvement:	False
Remediation Phase:	0
Date Entered In Computer:	1988-08-31
Spill Record Last Update:	1998-10-29
Spiller Name:	Not reported
Spiller Company:	ISLAND TRANSPORT
Spiller Address:	5700 47TH STREET
Spiller County:	001
Spiller Contact:	Not reported
Spiller Phone:	Not reported
Spiller Extention:	Not reported
DEC Region:	2
DER Facility ID:	135046
DEC Memo:	Not reported
Remarks:	SPILL CLEAN-UP W/SPEED-DRY,NO SEWERS,NO DRAIN,/NEW DRIVER-W.DYNOE 2-4,000 GALLONS-NOT MANIFOLDED.

All Materials:

Site ID:	159878
Operable Unit ID:	921849
Operable Unit:	01
Material ID:	456611

ATLANTIC MERIT (Continued) **S102671307**

Material Code:	0009
Material Name:	gasoline
Case No.:	Not reported
Material FA:	Petroleum
Quantity:	15.00
Units:	G
Recovered:	.00
Resource Affected:	Soil
Oxygenate:	Not reported

C16 **487 CARLTON AVE** **NY Spills** **S121986984**
WSW **487 CARLTON AVE** **N/A**
< 1/8 **BROOKLYN, NY**
0.080 mi.
420 ft. **Site 8 of 8 in cluster C**

Relative: **Lower**
Actual: **46 ft.**

SPILLS:

Name:	487 CARLTON AVE
Address:	487 CARLTON AVE
City,State,Zip:	BROOKLYN, NY
Spill Number/Closed Date:	9510553 / 1995-11-24
Facility ID:	9510553
Facility Type:	ER
DER Facility ID:	205330
Site ID:	250504
DEC Region:	2
Spill Cause:	Other
Spill Class:	B3
SWIS:	2401
Spill Date:	1995-11-21
Investigator:	MMMULQUE
Referred To:	Not reported
Reported to Dept:	1995-11-21
CID:	267
Water Affected:	Not reported
Spill Source:	Institutional, Educational, Gov., Other
Spill Notifier:	Fire Department
Cleanup Ceased:	Not reported
Cleanup Meets Std:	False
Last Inspection:	Not reported
Recommended Penalty:	False
UST Trust:	False
Remediation Phase:	0
Date Entered In Computer:	1995-11-21
Spill Record Last Update:	1995-12-07
Spiller Name:	FF DEMAO
Spiller Company:	Not reported
Spiller Address:	487 CARLTON AVE
Spiller Company:	001
Contact Name:	FF DEMAO
DEC Memo:	FIREFIGHTERS RESPONDED TO A RUBBISH FIRE AND NOTICED A TOXIC SMELL COMING FROM SOME PLASTIC BURNING MAY HAVE GONE INTO SEWERS RUNOFF WATER HAS A PH OF 14 DEP IS ENROUTE AND WILL WORK WITH FD ON THE CLEAN UP ABOUT 40 GALS IN ALL FIRE WAS ON THE STREET NO BUILDINGS INVOLVED
Remarks:	Prior to Sept, 2004 data translation this spill Lead_DEC Field was

487 CARLTON AVE (Continued) **S121986984**

MULQUEEN Was a household trash fire in front of pojects. Refuse being cleaned up by Housing Authority Personnel.

All Materials:

Site ID:	250504
Operable Unit ID:	1025048
Operable Unit:	01
Material ID:	357916
Material Code:	0063A
Material Name:	unknown hazardous material
Case No.:	Not reported
Material FA:	Hazardous Material
Quantity:	40.00
Units:	G
Recovered:	.00
Resource Affected:	Sewer
Oxygenate:	Not reported

D17 **511 VANDERBILT AV** **NY Spills** **S104650190**
ENE **511 VANDERBILT AVE** **N/A**
< 1/8 **BROOKLYN, NY**
0.091 mi.
479 ft. **Site 1 of 4 in cluster D**

Relative: **Higher**

Actual: **76 ft.**

SPILLS:

Name:	511 VANDERBILT AV
Address:	511 VANDERBILT AVE
City,State,Zip:	BROOKLYN, NY
Spill Number/Closed Date:	9912177 / 2005-07-05
Facility ID:	9912177
Facility Type:	ER
DER Facility ID:	265509
Site ID:	330006
DEC Region:	2
Spill Cause:	Human Error
Spill Class:	C3
SWIS:	2401
Spill Date:	2000-01-21
Investigator:	kamalone
Referred To:	Not reported
Reported to Dept:	2000-01-21
CID:	312
Water Affected:	Not reported
Spill Source:	Tank Truck
Spill Notifier:	Responsible Party
Cleanup Ceased:	Not reported
Cleanup Meets Std:	False
Last Inspection:	Not reported
Recommended Penalty:	False
UST Trust:	False
Remediation Phase:	0
Date Entered In Computer:	2000-01-21
Spill Record Last Update:	2005-07-28
Spiller Name:	Not reported
Spiller Company:	COLUMBIA UTILITIES
Spiller Address:	1350 60TH ST
Spiller Company:	001

511 VANDERBILT AV (Continued) **S104650190**

Contact Name: REVEREND DEBRA COPELAND
DEC Memo: driver went to the wrong location - caller's ins. co was contacted TO CONTACT A CLEANUP COMPANY - OIL IS IN THE FINISHED BASEMENT
Remarks: Prior to Sept, 2004 data translation this spill Lead_DEC Field was KRIMGOLD 01/26/04 Reassigned fromRommel to Austin 02/17/04: Reassigned from AUSTIN to KRIMGOLD. 6/05: Assigned to Maloney as part of the Spill Initiative 6/8/05: Spoke with Steve Moser at Columbia Utilities. He will contact the insurance agency to get proof of clean-up and fax a letter to us. - Maloney 7/05 - Rec'd clean-up report; spill closed. - Maloney

All Materials:
Site ID: 330006
Operable Unit ID: 1086699
Operable Unit: 01
Material ID: 294070
Material Code: 0001A
Material Name: #2 fuel oil
Case No.: Not reported
Material FA: Petroleum
Quantity: 35.00
Units: G
Recovered: .00
Resource Affected: Soil
Oxygenate: Not reported

D18 **LOT 18,TAXBLOCK 2010** **NY E DESIGNATION** **S121796719**
ENE **507 VANDERBILT AVENUE** **N/A**
< 1/8 **BROOKLYN, NY**
0.092 mi.
485 ft. **Site 2 of 4 in cluster D**

Relative: Higher
Actual: 76 ft.

E DESIGNATION:
Name: LOT 18,TAXBLOCK 2010
Address: 507 VANDERBILT AVENUE
City,State,Zip: BROOKLYN, NY
Tax Lot(s): 18
Tax Block: 2010
Borough Code: Not reported
E-No: E-183
Effective Date: Not reported
Satisfaction Date: Not reported
Ceqr Number: 07DCP066K
Ulurp Number: 070430ZMK
Zoning Map No: 16c

Description: Underground Gasoline Storage Tanks* Testing Protocol.
Lot Remediation Date: Not reported

E19 **NYC HPD ATURA SITE** **NY Spills** **S102146564**
West **735 ATLANTIC AVE** **N/A**
< 1/8 **BROOKLYN, NY**
0.092 mi.
487 ft. **Site 1 of 6 in cluster E**

Relative: **Lower**

Actual: **61 ft.**

SPILLS:

Name:	NYC HPD ATURA SITE
Address:	735 ATLANTIC AVE
City,State,Zip:	BROOKLYN, NY
Spill Number/Closed Date:	9302859 / 1995-01-05
Facility ID:	9302859
Facility Type:	ER
DER Facility ID:	233858
Site ID:	288723
DEC Region:	2
Spill Cause:	Unknown
Spill Class:	C3
SWIS:	2401
Spill Date:	1993-06-02
Investigator:	MCTIBBE
Referred To:	Not reported
Reported to Dept:	1993-06-02
CID:	Not reported
Water Affected:	Not reported
Spill Source:	Unknown
Spill Notifier:	Other
Cleanup Ceased:	Not reported
Cleanup Meets Std:	False
Last Inspection:	Not reported
Recommended Penalty:	False
UST Trust:	False
Remediation Phase:	0
Date Entered In Computer:	1993-06-07
Spill Record Last Update:	1997-12-19
Spiller Name:	PAGE VAN WIRT
Spiller Company:	NYC HOUSING PRESERVATION
Spiller Address:	& DEVELOPMENT AUTHORITY
Spiller Company:	001
Contact Name:	Not reported
DEC Memo:	TANK PULL - CONTAM SOIL DISCOV DOWN TO 15' LEVEL - 12 TANKS ON SITE PULLED - REMOVED FROM SITE - PREV. PUMPED CLEANED LAST WEEK-CONTAM SOIL EXCAV, STOCKPILED SAMPLED WILL TEST DISPOSE NYCDEP NOTIFIED.
Remarks:	Prior to Sept, 2004 data translation this spill Lead_DEC Field was TIBBE 10/10/95: This is additional information about material spilled from the translation of the old spill file: TANK PULL. SEE FILE.

All Materials:

Site ID:	288723
Operable Unit ID:	981188
Operable Unit:	01
Material ID:	399972
Material Code:	0009
Material Name:	gasoline
Case No.:	Not reported
Material FA:	Petroleum
Quantity:	.00
Units:	G

NYC HPD ATURA SITE (Continued) **S102146564**

Recovered: .00
Resource Affected: Air
Oxygenate: Not reported

F20 **CON EDISON - MANHOLE M1618** **NY MANIFEST** **S121968466**
East **525 VANDERBILT AVE** **N/A**
< 1/8 **BROOKLYN, NY 11238**
0.092 mi.
487 ft. **Site 1 of 4 in cluster F**

Relative:
Higher

Actual:
74 ft.

Manifest Facility Information:

EPA ID:	NYP005120852
Country:	USA
Name:	CON EDISON - MANHOLE M1618
Address:	525 VANDERBILT AVE
Address 2:	Not reported
City,State,Zip:	BROOKLYN, NY 11238
Zip 4:	Not reported
Location Address 1:	525 VANDERBILT AVE
Location Address 2:	Not reported
Location City,State,Zip:	BROOKLYN, NY 11238
Location Zip 4:	Not reported
Facility Status:	Not reported
Total Tanks:	Not reported
Code:	BP

Mailing:

Mailing Name:	CON EDISON - MANHOLE M1618
Mailing Contact:	CON EDISON
Mailing Address 1:	4 IRVING PL
Mailing Address 2:	Not reported
Mailing City,State,Zip:	NEW YORK, NY 10003
Mailing Zip 4:	Not reported
Mailing Country:	USA
Mailing Phone:	Not reported

F21 **CON EDISON - MANHOLE M1618** **RCRA-LQG** **1024891536**
East **525 VANDERBILT AVE** **NYP005120852**
< 1/8 **BROOKLYN, NY 11238**
0.092 mi.
487 ft. **Site 2 of 4 in cluster F**

Relative:
Higher

Actual:
74 ft.

RCRA Listings:

Date Form Received by Agency:	20180410
Handler Name:	Con Edison - Manhole M1618
Handler Address:	VANDERBILT AVE
Handler City,State,Zip:	BROOKLYN, NY 11238
EPA ID:	NYP005120852
Contact Name:	ALYSSA SOTTO
Contact Address:	IRVING PLACE, 15TH FL NE
Contact City,State,Zip:	NEW YORK, NY 10003
Contact Telephone:	212-460-2757
Contact Fax:	Not reported
Contact Email:	SOTTOA@CONED.COM
Contact Title:	ASSOCIATE SCIENTIST

CON EDISON - MANHOLE M1618 (Continued) **1024891536**

EPA Region:	02
Land Type:	Private
Federal Waste Generator Description:	Large Quantity Generator
Non-Notifier:	Not reported
Biennial Report Cycle:	2017
Accessibility:	Not reported
Active Site Indicator:	Handler Activities
State District Owner:	Ny
State District:	NYSDEC R2
Mailing Address:	IRVING PLACE, 15TH FL NE
Mailing City,State,Zip:	NEW YORK, NY 10003
Owner Name:	Consolidated Edison Company Of Ny, Inc.
Owner Type:	Private
Operator Name:	Consolidated Edison Company Of Ny, Inc.
Operator Type:	Private
Short-Term Generator Activity:	No
Importer Activity:	No
Mixed Waste Generator:	No
Transporter Activity:	No
Transfer Facility Activity:	No
Recycler Activity with Storage:	No
Small Quantity On-Site Burner Exemption:	No
Smelting Melting and Refining Furnace Exemption:	No
Underground Injection Control:	No
Off-Site Waste Receipt:	No
Universal Waste Indicator:	No
Universal Waste Destination Facility:	No
Federal Universal Waste:	No
Active Site State-Reg Handler:	---
Federal Facility Indicator:	Not reported
Hazardous Secondary Material Indicator:	NN
Sub-Part K Indicator:	Not reported
2018 GPRA Permit Baseline:	Not on the Baseline
2018 GPRA Renewals Baseline:	Not on the Baseline
202 GPRA Corrective Action Baseline:	No
Subject to Corrective Action Universe:	No
Non-TSDFs Where RCRA CA has Been Imposed Universe:	No
Corrective Action Priority Ranking:	No NCAPS ranking
Environmental Control Indicator:	No
Institutional Control Indicator:	No
Human Exposure Controls Indicator:	N/A
Groundwater Controls Indicator:	N/A
Significant Non-Complier Universe:	No
Unaddressed Significant Non-Complier Universe:	No
Addressed Significant Non-Complier Universe:	No
Significant Non-Complier With a Compliance Schedule Universe:	No
Financial Assurance Required:	Not reported
Handler Date of Last Change:	20181106
Recognized Trader-Importer:	No
Recognized Trader-Exporter:	No
Importer of Spent Lead Acid Batteries:	No
Exporter of Spent Lead Acid Batteries:	No
Recycler Activity Without Storage:	No
Manifest Broker:	No
Sub-Part P Indicator:	No

CON EDISON - MANHOLE M1618 (Continued) **1024891536**

Biennial: List of Years
Year: 2017

Click Here for Biennial Reporting System Data:

Hazardous Waste Summary:
Waste Code: D008
Waste Description: Lead

Handler - Owner Operator:
Owner/Operator Indicator: Owner
Owner/Operator Name: CONSOLIDATED EDISON COMPANY OF NY, INC.
Legal Status: Private
Date Became Current: 20170809
Date Ended Current: Not reported
Owner/Operator Address: 4 IRVING PLACE
Owner/Operator City,State,Zip: NEW YORK, NY 10003
Owner/Operator Telephone: 212-460-2757
Owner/Operator Telephone Ext: Not reported
Owner/Operator Fax: Not reported
Owner/Operator Email: Not reported

Owner/Operator Indicator: Operator
Owner/Operator Name: CONSOLIDATED EDISON COMPANY OF NY, INC.
Legal Status: Private
Date Became Current: 20170809
Date Ended Current: Not reported
Owner/Operator Address: 4 IRVING PLACE
Owner/Operator City,State,Zip: NEW YORK, NY 10003
Owner/Operator Telephone: 212-460-2757
Owner/Operator Telephone Ext: Not reported
Owner/Operator Fax: Not reported
Owner/Operator Email: Not reported

Historic Generators:
Receive Date: 20180410
Handler Name: CON EDISON - MANHOLE M1618
Federal Waste Generator Description: Large Quantity Generator
State District Owner: Ny
Large Quantity Handler of Universal Waste: No
Recognized Trader Importer: No
Recognized Trader Exporter: No
Spent Lead Acid Battery Importer: No
Spent Lead Acid Battery Exporter: No
Current Record: Yes
Non Storage Recycler Activity: No
Electronic Manifest Broker: No

List of NAICS Codes and Descriptions:
NAICS Code: 221122
NAICS Description: ELECTRIC POWER DISTRIBUTION

Facility Has Received Notices of Violations:
Violations: No Violations Found

CON EDISON - MANHOLE M1618 (Continued) **1024891536**

Evaluation Action Summary:
Evaluations: No Evaluations Found

D22 **LOT 19,TAXBLOCK 2010** **NY E DESIGNATION** **S121796721**
ENE **505 VANDERBILT AVENUE** **N/A**
< 1/8 **BROOKLYN, NY 11238**
0.093 mi.
489 ft. **Site 3 of 4 in cluster D**

Relative:
Higher

Actual:
77 ft.

E DESIGNATION:

Name:	LOT 19,TAXBLOCK 2010
Address:	505 VANDERBILT AVENUE
City,State,Zip:	BROOKLYN, NY 11238
Tax Lot(s):	19
Tax Block:	2010
Borough Code:	BK
E-No:	E-183
Effective Date:	Not reported
Satisfaction Date:	Not reported
Ceqr Number:	07DCP066K
Ulurp Number:	070430ZMK
Zoning Map No:	16c
Description:	Underground Gasoline Storage Tanks* Testing Protocol.
Lot Remediation Date:	Not reported

D23 **LOT 20,TAXBLOCK 2010** **NY Spills** **S103272560**
ENE **503 VANDERBILT AVENUE** **NY E DESIGNATION** **N/A**
< 1/8 **BROOKLYN, NY**
0.094 mi.
494 ft. **Site 4 of 4 in cluster D**

Relative:
Higher

Actual:
77 ft.

SPILLS:

Name:	503 VANDERBILT AVE
Address:	503 VANDERBILT AVE
City,State,Zip:	BROOKLYN, NY
Spill Number/Closed Date:	9509830 / 2004-02-06
Facility ID:	9509830
Facility Type:	ER
DER Facility ID:	126587
Site ID:	148771
DEC Region:	2
Spill Cause:	Unknown
Spill Class:	C3
SWIS:	2401
Spill Date:	1995-11-08
Investigator:	MCTIBBE
Referred To:	Not reported
Reported to Dept:	1995-11-08
CID:	211
Water Affected:	Not reported
Spill Source:	Unknown
Spill Notifier:	Affected Persons
Cleanup Ceased:	Not reported
Cleanup Meets Std:	False

LOT 20,TAXBLOCK 2010 (Continued) **S103272560**

Last Inspection:	Not reported
Recommended Penalty:	False
UST Trust:	False
Remediation Phase:	0
Date Entered In Computer:	1995-11-08
Spill Record Last Update:	2004-02-06
Spiller Name:	Not reported
Spiller Company:	UNKNOWN
Spiller Address:	Not reported
Spiller Company:	999
Contact Name:	Not reported
DEC Memo:	CALLER REPORTS THERE IS A STRONG SMELL OF WHAT SHE BELEIVES TO BE AN OIL PRODUCT IN RESIDENCE - CALLER BELEIVES PRODUCT MAY HAVE BEEN DUMPED IN SEWER SYSTEM - CALLER STATES THERE IS A SERVICE STATION AT CORNER OF FULTON & VANDERBILT THAT MAY BE RESPONSBLE
Remarks:	Prior to Sept, 2004 data translation this spill Lead_DEC Field was TIBBE no reoccurance

All Materials:

Site ID:	148771
Operable Unit ID:	1020246
Operable Unit:	01
Material ID:	360762
Material Code:	0066A
Material Name:	unknown petroleum
Case No.:	Not reported
Material FA:	Petroleum
Quantity:	.00
Units:	G
Recovered:	.00
Resource Affected:	Sewer
Oxygenate:	Not reported

E DESIGNATION:

Name:	LOT 20,TAXBLOCK 2010
Address:	503 VANDERBILT AVENUE
City,State,Zip:	BROOKLYN, NY
Tax Lot(s):	20
Tax Block:	2010
Borough Code:	Not reported
E-No:	E-183
Effective Date:	Not reported
Satisfaction Date:	Not reported
Ceqr Number:	07DCP066K
Ulurp Number:	070430ZMK
Zoning Map No:	16c
Description:	Underground Gasoline Storage Tanks* Testing Protocol.
Lot Remediation Date:	Not reported

F24 **CON EDISON - MANHOLE M60489** **NY MANIFEST** **S121968467**
East **533 VANDERBILT AVE** **N/A**
< 1/8 **BROOKLYN, NY 11238**
0.095 mi.
504 ft. **Site 3 of 4 in cluster F**

Relative: **Higher**
Actual: **74 ft.**

Manifest Facility Information:

EPA ID:	NYP005120886
Country:	USA
Name:	CON EDISON - MANHOLE M60489
Address:	533 VANDERBILT AVE
Address 2:	Not reported
City,State,Zip:	BROOKLYN, NY 11238
Zip 4:	Not reported
Location Address 1:	533 VANDERBILT AVE
Location Address 2:	Not reported
Location City,State,Zip:	BROOKLYN, NY 11238
Location Zip 4:	Not reported
Facility Status:	Not reported
Total Tanks:	Not reported
Code:	BP

Mailing:

Mailing Name:	CON EDISON - MANHOLE M60489
Mailing Contact:	CON EDISON
Mailing Address 1:	4 IRVING PL
Mailing Address 2:	Not reported
Mailing City,State,Zip:	NEW YORK, NY 10003
Mailing Zip 4:	Not reported
Mailing Country:	USA
Mailing Phone:	Not reported

F25 **CON EDISON - MANHOLE M60489** **RCRA-LQG** **1024891537**
East **533 VANDERBILT AVE** **NYP005120886**
< 1/8 **BROOKLYN, NY 11238**
0.095 mi.
504 ft. **Site 4 of 4 in cluster F**

Relative: **Higher**
Actual: **74 ft.**

RCRA Listings:

Date Form Received by Agency:	20180410
Handler Name:	Con Edison - Manhole M60489
Handler Address:	VANDERBILT AVE
Handler City,State,Zip:	BROOKLYN, NY 11238
EPA ID:	NYP005120886
Contact Name:	ALYSSA SOTTO
Contact Address:	IRVING PLACE, 15TH FL NE
Contact City,State,Zip:	NEW YORK, NY 10003
Contact Telephone:	212-460-2757
Contact Fax:	Not reported
Contact Email:	SOTTOA@CONED.COM
Contact Title:	ASSOCIATE SCIENTIST
EPA Region:	02
Land Type:	Private
Federal Waste Generator Description:	Large Quantity Generator
Non-Notifier:	Not reported
Biennial Report Cycle:	2017
Accessibility:	Not reported
Active Site Indicator:	Handler Activities
State District Owner:	Ny

CON EDISON - MANHOLE M60489 (Continued) **1024891537**

State District:	NYSDEC R2
Mailing Address:	IRVING PLACE, 15TH FL NE
Mailing City,State,Zip:	NEW YORK, NY 10003
Owner Name:	Consolidated Edison Company Of Ny, Inc.
Owner Type:	Private
Operator Name:	Consolidated Edison Company Of Ny, Inc.
Operator Type:	Private
Short-Term Generator Activity:	No
Importer Activity:	No
Mixed Waste Generator:	No
Transporter Activity:	No
Transfer Facility Activity:	No
Recycler Activity with Storage:	No
Small Quantity On-Site Burner Exemption:	No
Smelting Melting and Refining Furnace Exemption:	No
Underground Injection Control:	No
Off-Site Waste Receipt:	No
Universal Waste Indicator:	No
Universal Waste Destination Facility:	No
Federal Universal Waste:	No
Active Site State-Reg Handler:	---
Federal Facility Indicator:	Not reported
Hazardous Secondary Material Indicator:	NN
Sub-Part K Indicator:	Not reported
2018 GPRA Permit Baseline:	Not on the Baseline
2018 GPRA Renewals Baseline:	Not on the Baseline
202 GPRA Corrective Action Baseline:	No
Subject to Corrective Action Universe:	No
Non-TSDFs Where RCRA CA has Been Imposed Universe:	No
Corrective Action Priority Ranking:	No NCAPS ranking
Environmental Control Indicator:	No
Institutional Control Indicator:	No
Human Exposure Controls Indicator:	N/A
Groundwater Controls Indicator:	N/A
Significant Non-Complier Universe:	No
Unaddressed Significant Non-Complier Universe:	No
Addressed Significant Non-Complier Universe:	No
Significant Non-Complier With a Compliance Schedule Universe:	No
Financial Assurance Required:	Not reported
Handler Date of Last Change:	20181106
Recognized Trader-Importer:	No
Recognized Trader-Exporter:	No
Importer of Spent Lead Acid Batteries:	No
Exporter of Spent Lead Acid Batteries:	No
Recycler Activity Without Storage:	No
Manifest Broker:	No
Sub-Part P Indicator:	No

Biennial: List of Years
Year: 2017

Click Here for Biennial Reporting System Data:

Hazardous Waste Summary:
Waste Code: D008
Waste Description: Lead

CON EDISON - MANHOLE M60489 (Continued) **1024891537**

Handler - Owner Operator:
Owner/Operator Indicator: Operator
Owner/Operator Name: CONSOLIDATED EDISON COMPANY OF NY, INC.
Legal Status: Private
Date Became Current: 20170803
Date Ended Current: Not reported
Owner/Operator Address: 4 IRVING PLACE
Owner/Operator City,State,Zip: NEW YORK, NY 10003
Owner/Operator Telephone: 212-460-2757
Owner/Operator Telephone Ext: Not reported
Owner/Operator Fax: Not reported
Owner/Operator Email: Not reported

Owner/Operator Indicator: Owner
Owner/Operator Name: CONSOLIDATED EDISON COMPANY OF NY, INC.
Legal Status: Private
Date Became Current: 20170803
Date Ended Current: Not reported
Owner/Operator Address: 4 IRVING PLACE
Owner/Operator City,State,Zip: NEW YORK, NY 10003
Owner/Operator Telephone: 212-460-2757
Owner/Operator Telephone Ext: Not reported
Owner/Operator Fax: Not reported
Owner/Operator Email: Not reported

Historic Generators:
Receive Date: 20180410
Handler Name: CON EDISON - MANHOLE M60489
Federal Waste Generator Description: Large Quantity Generator
State District Owner: Ny
Large Quantity Handler of Universal Waste: No
Recognized Trader Importer: No
Recognized Trader Exporter: No
Spent Lead Acid Battery Importer: No
Spent Lead Acid Battery Exporter: No
Current Record: Yes
Non Storage Recycler Activity: No
Electronic Manifest Broker: No

List of NAICS Codes and Descriptions:
NAICS Code: 221122
NAICS Description: ELECTRIC POWER DISTRIBUTION

Facility Has Received Notices of Violations:
Violations: No Violations Found

Evaluation Action Summary:
Evaluations: No Evaluations Found

E26 **BILLY KAY SERVICE STATION INC** **EDR Hist Auto** **1020554755**
West **733 ATLANTIC AVE** **N/A**
< 1/8 **BROOKLYN, NY 11217**
0.096 mi.
506 ft. **Site 2 of 6 in cluster E**

Relative: EDR Hist Auto
Lower

Actual: **61 ft.**

Year:	Name:	Type:
1969	BILLYKAY SERVICE STATION INC	Gasoline Service Stations
1970	BILLYKAY SERVICE STATION INC	Gasoline Service Stations
1971	BILLYKAY SERVICE STATION INC	Gasoline Service Stations
1972	BILLYKAY SERVICE STATION INC	Gasoline Service Stations
1973	BILLYKAY SERVICE STATION INC	Gasoline Service Stations
1974	BILLY KAY SERVICE STATION INC	Gasoline Service Stations
1975	BILLY KAY SERVICE STATION INC	Gasoline Service Stations
1976	BILLY KAY SERVICE STATION INC	Gasoline Service Stations
1977	BILLY KAY SERVICE STATION INC	Gasoline Service Stations
1978	BILLY KAY SERVICE STATION INC	Gasoline Service Stations
1979	BILLY KAY SERVICE STATION INC	Gasoline Service Stations
1980	BILLY KAY SERVICE STATION INC	Gasoline Service Stations
1982	BILLY KAY SERVICE STATION INC	Gasoline Service Stations
1983	BILLY KAY SERVICE STATION INC	Gasoline Service Stations
1985	BILLY KAY SERVICE STATION INC	Gasoline Service Stations
1986	BILLY KAY SERVICE STATION INC	Gasoline Service Stations
1987	BILLY KAY SERVICE STATION INC	Gasoline Service Stations
1988	BILLY KAY SERVICE STATION INC	Gasoline Service Stations
1989	EDWARD S SERVICE STATION	Gasoline Service Stations
1991	EDWARD S SERVICE STATION	Gasoline Service Stations
1992	EDWARD S SERVICE STATION	Gasoline Service Stations
1993	EDWARD S SERVICE STATION	Gasoline Service Stations

G27 **MARTINEZ SERVICE STATION INC** **RCRA-SQG** **1004758305**
ESE **514-16 VANDERBILT AVE** **NY Spills** **NYD986992022**
< 1/8 **BROOKLYN, NY 11238** **FINDS**
0.096 mi. **ECHO**
507 ft. **Site 1 of 14 in cluster G** **NY MANIFEST**

Relative: RCRA Listings:
Higher

Actual: **72 ft.**

Date Form Received by Agency:	20070101
Handler Name:	Martinez Service Station Inc
Handler Address:	VANDERBILT AVE
Handler City,State,Zip:	BROOKLYN, NY 11238
EPA ID:	NYD986992022
Contact Name:	MANUEL MARTINEZ
Contact Address:	VANDERBILT AVE
Contact City,State,Zip:	BROOKLYN, NY 11238
Contact Telephone:	718-622-7499
Contact Fax:	Not reported
Contact Email:	Not reported
Contact Title:	Not reported
EPA Region:	02
Land Type:	Private
Federal Waste Generator Description:	Small Quantity Generator
Non-Notifier:	Not reported
Biennial Report Cycle:	Not reported
Accessibility:	Not reported
Active Site Indicator:	Handler Activities
State District Owner:	Ny
State District:	NYSDEC R2

MARTINEZ SERVICE STATION INC (Continued) **1004758305**

Mailing Address:	VANDERBILT AVE
Mailing City,State,Zip:	BROOKLYN, NY 11238
Owner Name:	Amoco Oil Co
Owner Type:	Private
Operator Name:	Amoco Oil Co
Operator Type:	Private
Short-Term Generator Activity:	No
Importer Activity:	No
Mixed Waste Generator:	No
Transporter Activity:	No
Transfer Facility Activity:	No
Recycler Activity with Storage:	No
Small Quantity On-Site Burner Exemption:	No
Smelting Melting and Refining Furnace Exemption:	No
Underground Injection Control:	No
Off-Site Waste Receipt:	No
Universal Waste Indicator:	No
Universal Waste Destination Facility:	No
Federal Universal Waste:	No
Active Site State-Reg Handler:	---
Federal Facility Indicator:	Not reported
Hazardous Secondary Material Indicator:	N
Sub-Part K Indicator:	Not reported
2018 GPRA Permit Baseline:	Not on the Baseline
2018 GPRA Renewals Baseline:	Not on the Baseline
202 GPRA Corrective Action Baseline:	No
Subject to Corrective Action Universe:	No
Non-TSDFs Where RCRA CA has Been Imposed Universe:	No
Corrective Action Priority Ranking:	No NCAPS ranking
Environmental Control Indicator:	No
Institutional Control Indicator:	No
Human Exposure Controls Indicator:	N/A
Groundwater Controls Indicator:	N/A
Significant Non-Complier Universe:	No
Unaddressed Significant Non-Complier Universe:	No
Addressed Significant Non-Complier Universe:	No
Significant Non-Complier With a Compliance Schedule Universe:	No
Financial Assurance Required:	Not reported
Handler Date of Last Change:	20150414
Recognized Trader-Importer:	No
Recognized Trader-Exporter:	No
Importer of Spent Lead Acid Batteries:	No
Exporter of Spent Lead Acid Batteries:	No
Recycler Activity Without Storage:	No
Manifest Broker:	No
Sub-Part P Indicator:	No

Hazardous Waste Summary:

Waste Code:	D000
Waste Description:	Not Defined
Waste Code:	D001
Waste Description:	Ignitable Waste
Waste Code:	D002
Waste Description:	Corrosive Waste

MARTINEZ SERVICE STATION INC (Continued) **1004758305**

Waste Code: D018
Waste Description: Benzene

Handler - Owner Operator:
Owner/Operator Indicator: Owner
Owner/Operator Name: AMOCO OIL CO
Legal Status: Private
Date Became Current: Not reported
Date Ended Current: Not reported
Owner/Operator Address: PO BOX 9555
Owner/Operator City,State,Zip: NEW HAVEN, CT 06535
Owner/Operator Telephone: 203-865-1910
Owner/Operator Telephone Ext: Not reported
Owner/Operator Fax: Not reported
Owner/Operator Email: Not reported

Owner/Operator Indicator: Operator
Owner/Operator Name: AMOCO OIL CO
Legal Status: Private
Date Became Current: Not reported
Date Ended Current: Not reported
Owner/Operator Address: PO BOX 9555
Owner/Operator City,State,Zip: NEW HAVEN, CT 06535
Owner/Operator Telephone: 203-865-1910
Owner/Operator Telephone Ext: Not reported
Owner/Operator Fax: Not reported
Owner/Operator Email: Not reported

Owner/Operator Indicator: Owner
Owner/Operator Name: AMOCO OIL CO
Legal Status: Private
Date Became Current: Not reported
Date Ended Current: Not reported
Owner/Operator Address: PO BOX 9555
Owner/Operator City,State,Zip: NEW HAVEN, CT 06535
Owner/Operator Telephone: 203-865-1910
Owner/Operator Telephone Ext: Not reported
Owner/Operator Fax: Not reported
Owner/Operator Email: Not reported

Historic Generators:
Receive Date: 20060101
Handler Name: MARTINEZ SERVICE STATION INC
Federal Waste Generator Description: Small Quantity Generator
State District Owner: Ny
Large Quantity Handler of Universal Waste: No
Recognized Trader Importer: No
Recognized Trader Exporter: No
Spent Lead Acid Battery Importer: No
Spent Lead Acid Battery Exporter: No
Current Record: No
Non Storage Recycler Activity: Not reported
Electronic Manifest Broker: Not reported

Receive Date: 20070101
Handler Name: MARTINEZ SERVICE STATION INC

MARTINEZ SERVICE STATION INC (Continued) **1004758305**

Federal Waste Generator Description:	Small Quantity Generator
State District Owner:	Ny
Large Quantity Handler of Universal Waste:	No
Recognized Trader Importer:	No
Recognized Trader Exporter:	No
Spent Lead Acid Battery Importer:	No
Spent Lead Acid Battery Exporter:	No
Current Record:	Yes
Non Storage Recycler Activity:	Not reported
Electronic Manifest Broker:	Not reported

Receive Date:	19920213
Handler Name:	MARTINEZ SERVICE STATION INC
Federal Waste Generator Description:	Conditionally Exempt Small Quantity Generator
State District Owner:	Ny
Large Quantity Handler of Universal Waste:	No
Recognized Trader Importer:	No
Recognized Trader Exporter:	No
Spent Lead Acid Battery Importer:	No
Spent Lead Acid Battery Exporter:	No
Current Record:	No
Non Storage Recycler Activity:	Not reported
Electronic Manifest Broker:	Not reported

List of NAICS Codes and Descriptions:

NAICS Codes:	No NAICS Codes Found

Facility Has Received Notices of Violations:

Violations:	No Violations Found

Evaluation Action Summary:

Evaluations:	No Evaluations Found

SPILLS:

Name:	SOIL
Address:	514 VANDERBILT AVE
City,State,Zip:	BROOKLYN, NY
Spill Number/Closed Date:	1104188 / 2012-04-23
Facility ID:	1104188
Facility Type:	ER
DER Facility ID:	406361
Site ID:	451787
DEC Region:	2
Spill Cause:	Equipment Failure
Spill Class:	Not reported
SWIS:	2401
Spill Date:	2011-07-14
Investigator:	HRPATEL
Referred To:	Not reported
Reported to Dept:	2011-07-15
CID:	Not reported
Water Affected:	Not reported
Spill Source:	Gasoline Station or other PBS Facility
Spill Notifier:	Other

MARTINEZ SERVICE STATION INC (Continued) **1004758305**

Cleanup Ceased:	Not reported
Cleanup Meets Std:	False
Last Inspection:	Not reported
Recommended Penalty:	False
UST Trust:	False
Remediation Phase:	0
Date Entered In Computer:	2011-07-15
Spill Record Last Update:	2012-05-02
Spiller Name:	Not reported
Spiller Company:	ATLANTIC RAILYARDS LLC
Spiller Address:	Not reported
Spiller Company:	999
Contact Name:	JESSICA TAYLOR
DEC Memo:	Caller advised did analysis on soil and found contamination of gasoline unk amount. Clean up is pending.
Remarks:	7/15/11-HRAHMED-Spoke to Jessica of Roux Associates(631) 232-2600. As per her, the site is a former gas station. They will begin to pull out the tanks. They already innert the tanks by filling with nitrogen. This is part of Atlantic Yards Redevelopment project. They did some soil boring utilizing Sonic Rig and collected soil samples. Based on the PID readings they called in the spill. Jessica will forward the analytical report as soon as it available. 10/31/11-Hiralkumar Patel. case transferred from DEC Hasan to DEC Patel. 01/13/12-Hiralkumar Patel. 1:00 PM:- received message from Frank Cherena from Roux. Frank Cherena Roux Associates Ph. (631) 232-2600 email: fcherena@rouxinc.com 1:31 PM:- spoke with Frank. he mentioned that the site is under redevelopment. it will a railroad yard. due to the location of existing rail yard, site will be excavated down to 50 ft bg for new yard. initially, they planned for removal of four 4,000 gal tanks, but during excavation found additional 550 gal tanks. all tanks are removed and has excavated down to 40 ft bg. during july 2011, Roux collected soil samples for waste characteriazation and found ocntamination. no formal report was made for waste characterization sampling. asked Frank to submit waste characterization sampling results and a site map. asked him to include waste characterization sample locations, tank locations and excavation boundaries on the site map. they have planned for endpoint sample collection on 01/23/12. Frank mentioned that as per previous study, groundwater is at 75 ft bg. asked Frank to follow DER-10 for number and location of endpoint samples. alternate address: 514-522 Vanderbilt Ave, 836 Atlantic Ave PBS #: 2-337501. as per PBS record, site had following tanks: - four 4,000 gal gasoline USTs - eleven (11) 550 gal gasoline USTs - one 550 gal waste oil UST all tanks were removed in Aug. 2011. other spill #: 0503961. about 1 gal gasoline spilled onto pavement due to failed shut-off valve on gas pump. case closed. 01/20/12-Hiralkumar Patel. 11:54 AM:- received email from Frank. they have postponed the drilling next week and will submit a site status letter next week. 02/10/12-Hiralkumar Patel. received email from Jessica Taylor (at 6:25 PM on 02/09/12) from AKRF including status update. abstract: - inn order to facilitate the disposal of excavated soil, Roux performed an in situ soil characterization investigation - site was divided into four grids - each grid consists of 8 ft deep cube shaped cells containing approx. 800 cubic yards of soil - site was a gas station - total of 16 tanks removed from the site: four (4) 4,000 gal USTs and twelve (12) 550 gal USTs - 550 gal tanks were unknown prior to excavation - majority

MARTINEZ SERVICE STATION INC (Continued) **1004758305**

of 550 gal tanks were encased in and filled with concrete with the exception of tanks 5, 6 and 16, which were situated in the soil <---------- - approx. 5,500 tons of soil was excavated from grids that displayed petroleum contamination through analytical data and field observations - majority of the site has been excavated to approx. 40 ft bls - six endpoint samples (EP-1 through EP-6) will be collected: one sample per 900 sq. ft. - endpoint sample locations will be biased toward former tank locations and areas previously exhibiting soil contamination - two additional samples (EP-7 and EP-8) will be collected from the location where UST # 16 was discovered - excavation sidewall samples are not proposed due to the presence of support of excavation in form of wood lagging - found very high contamination (e.g. 400,000 ppb Toluene) in soil (NEGS-2) from 11 to 35 ft bls from grid 2; found clean soil below 35 ft - found high contamination (e.g. 57,000 ppb 1,2,4-Trimehtylbenzene) in soil (NEGS-4) from 5-13 ft bls from grid 4; found clean soil below 13 ft - sample NEGS-2 was collected from grid 2 which contained eleven 550 gal tanks (tank # 5 to 15) - sample NEGS-4 was collected from grid 4 which contained four 4,000 gal tanks (tank # 1 to 4) Jessica asked for approval for endpoint sample collection plan. Jessica Taylor AKRF, Inc. Ph. (631) 232-2600 (O) (631) 831-4205 (C) Fax (631) 232-9898 email: jtaylor@rouxinc.com 02/13/12-Hiralkumar Patel. 4:13 PM:- spoke with Jessica at AKRF. asked her to collect endpoint samples as per DER-10. as excavation is open for more than a week, asked her to collect endpoint bottom samples at least six inches below the excavation bottom surface. she mentioned that groundwater under the site is about 60 ft bg and they dug to 40 ft depth. she also mentioned that the rail tracks on north side of the property is about 35 ft bg and there was about 40 ft high concrete wall between the rail tracks and the site. based on these information, no investigation needed on north (concrete wall) and east side (no groundwater, which could spread contamination horizontally) of former 550 gal tank group, at this point. informed her that the department may require additional investigation after reviewing the endpoint sample results. asked her to provide work schedule. 4:53 PM:- sent email to Jessica and asked to collect endpoint samples as per DER-10. informed her that additional investigation may be needed. email copied to Frank. 02/17/12-Hirlakumar Patel. received email from Jessica (at 4:39 PM on 02/16/12). endpoint samples will be collected today. 03/02/12-Hiralkumar Patel. 1:44 PM:- received call from Frank from Roux. no contamination found in endpoint samples. asked him to submit final closure report. 03/23/12-Hiralkumar Patel. 4:34 PM:- spoke with Frank. he is waiting for ok from one of the owner's rep and will release report by end of next week. 04/23/12-Hiralkumar Patel. received email from Frank (at 6:37 PM on 04/20/12) including closure. total of eight endpoint bottom samples were collected. no PID or visual signs of contamination were observed at any of the endpoint sample locations. no contamination found in endpoint samples. based on available information, case closed.

All Materials:

Site ID:	451787
Operable Unit ID:	1201964
Operable Unit:	01
Material ID:	2198531
Material Code:	0009
Material Name:	gasoline
Case No.:	Not reported

MARTINEZ SERVICE STATION INC (Continued) **1004758305**

Material FA:	Petroleum
Quantity:	Not reported
Units:	Not reported
Recovered:	Not reported
Resource Affected:	Soil
Oxygenate:	Not reported

Name:	BP SERVICE STATION #4063
Address:	514 VANDERBILT AVENUE
City,State,Zip:	BROOKLYN, NY
Spill Number/Closed Date:	0503961 / 2005-07-07
Facility ID:	0503961
Facility Type:	ER
DER Facility ID:	295103
Site ID:	348673
DEC Region:	2
Spill Cause:	Equipment Failure
Spill Class:	Not reported
SWIS:	2401
Spill Date:	2005-07-03
Investigator:	KMFOLEY
Referred To:	Not reported
Reported to Dept:	2005-07-03
CID:	72
Water Affected:	Not reported
Spill Source:	Gasoline Station or other PBS Facility
Spill Notifier:	Citizen
Cleanup Ceased:	Not reported
Cleanup Meets Std:	False
Last Inspection:	Not reported
Recommended Penalty:	False
UST Trust:	True
Remediation Phase:	0
Date Entered In Computer:	2005-07-03
Spill Record Last Update:	2005-07-08
Spiller Name:	Not reported
Spiller Company:	Not reported
Spiller Address:	40 ELDRIDGE AV
Spiller Company:	001
Contact Name:	BRAD FULLER
DEC Memo:	Shut-off valve on gas pump (#9) failed, causing .5-1 gallon of gasoline to spill onto pavement. Not cleaned up as of yet.
Remarks:	7/5/05 Spoke to Brad Fuller, citizen who reported spill. His tank overflowed and now his gas gauge appears to be broken. He stated that he also reported it to the EPA. And he received a phonecall from the USCG. He said the station looked independently owned and wasn't sure if BP was responsible. PBS 2-337501 shows BP as operator. 7/6/05 Paula Skryja, BP Environmental Compliance Specialist (skryjapj@bp.com, 410-551-6074, 410-551-3686(f),443-310-2099 (c))will research and forward any information. 7/7/05 Email from Heidi Beatty, Compliance Coordinator Delta Environmental Consultants PO Box 14, 418 Wall St, Gibbstown, NJ 08027. Phone: (856) 423-3101, Fax: (856) 423-6593 The nozzle was replaced on the pump and the spill was cleaned up with absorbent by the site.

MARTINEZ SERVICE STATION INC (Continued) **1004758305**

All Materials:

Site ID:	348673
Operable Unit ID:	1106324
Operable Unit:	01
Material ID:	1971249
Material Code:	0009
Material Name:	gasoline
Case No.:	Not reported
Material FA:	Petroleum
Quantity:	1.00
Units:	G
Recovered:	.00
Resource Affected:	Soil
Oxygenate:	Not reported

FINDS:

Registry ID: 110004485646

Click Here for FRS Facility Detail Report:

Environmental Interest/Information System:

The Resource Conservation and Recovery Act Information System (RCRAInfo) is EPA's comprehensive information system in support of the Resource Conservation and Recovery Act (RCRA) of 1976 and the Hazardous and Solid Waste Amendments (HSWA) of 1984. It tracks many types of information about generators, transporters, treaters, storers, and disposers of hazardous waste.

Click this hyperlink while viewing on your computer to access additional FINDS: detail in the EDR Site Report.

ECHO:

Envid:	1004758305
Registry ID:	110004485646
DFR URL:	http://echo.epa.gov/detailed-facility-report?fid=110004485646
Name:	MARTINEZ SERVICE STATION INC
Address:	514-16 VANDERBILT AVE
City,State,Zip:	BROOKLYN, NY 11238

Manifest Facility Information:

EPA ID:	NYD986992022
Country:	USA
Name:	BP AMOCO NORTH AMERICA INC
Address:	514-16 VANDERBILT AVE
Address 2:	Not reported
City,State,Zip:	BROOKLYN, NY 11238
Zip 4:	Not reported
Location Address 1:	514 VANDERBILT AVE
Location Address 2:	Not reported
Location City,State,Zip:	BROOKLYN, NY 11201
Location Zip 4:	Not reported
Facility Status:	Not reported
Total Tanks:	Not reported
Code:	BP

Mailing:

MARTINEZ SERVICE STATION INC (Continued) **1004758305**

Mailing Name:	BP AMOCO NORTH AMERICA INC
Mailing Contact:	CASSANDRA CLARK
Mailing Address 1:	1 WEST PENN AVE SUITE 440
Mailing Address 2:	Not reported
Mailing City,State,Zip:	TOWSON, MD 21204
Mailing Zip 4:	Not reported
Mailing Country:	USA
Mailing Phone:	4108256179

Manifest Data:

Document ID:	CTF1192294
Manifest Status:	Not reported
Trans1 State ID:	32802A
Year:	2004
Trans2 State ID:	Not reported
Generator Ship Date:	02/25/2004
Trans1 Recv Date:	02/25/2004
Trans2 Recv Date:	Not reported
TSD Site Recv Date:	02/25/2004
Part A Recv Date:	Not reported
Part B Recv Date:	Not reported
Generator EPA ID:	NYD986992022
Trans1 EPA ID:	CTD001162072
Trans2 EPA ID:	Not reported
TSDF ID 1:	CTD002593887
TSDF ID 2:	Not reported
Manifest Tracking Number:	Not reported
Import Indicator:	Not reported
Export Indicator:	Not reported
Discr Quantity Indicator:	Not reported
Discr Type Indicator:	Not reported
Discr Residue Indicator:	Not reported
Discr Partial Reject Indicator:	Not reported
Discr Full Reject Indicator:	Not reported
Manifest Ref Number:	Not reported
Alt Facility RCRA ID:	Not reported
Alt Facility Sign Date:	Not reported
MGMT Method Type Code:	Not reported
Waste Code 1:	IGNITABLE WASTE
Waste Code 2:	Not reported
Waste Code 3:	Not reported
Waste Code 4:	Not reported
Waste Code 5:	Not reported
Waste Code 6:	Not reported
Quantity:	02405
Units:	Gallons (liquids only)
Number of Containers:	001
Container Type:	Cargo tanks (tank trucks)
Handling Method:	Burn
Specific Gravity:	01.00

Document ID:	CTF1192295
Manifest Status:	Not reported
Trans1 State ID:	26986A
Year:	2004
Trans2 State ID:	Not reported
Generator Ship Date:	02/25/2004

MARTINEZ SERVICE STATION INC (Continued) **1004758305**

Trans1 Recv Date:	02/25/2004
Trans2 Recv Date:	Not reported
TSD Site Recv Date:	02/25/2004
Part A Recv Date:	Not reported
Part B Recv Date:	Not reported
Generator EPA ID:	NYD986992022
Trans1 EPA ID:	CTD001162072
Trans2 EPA ID:	Not reported
TSDF ID 1:	CTD002593887
TSDF ID 2:	Not reported
Manifest Tracking Number:	Not reported
Import Indicator:	Not reported
Export Indicator:	Not reported
Discr Quantity Indicator:	Not reported
Discr Type Indicator:	Not reported
Discr Residue Indicator:	Not reported
Discr Partial Reject Indicator:	Not reported
Discr Full Reject Indicator:	Not reported
Manifest Ref Number:	Not reported
Alt Facility RCRA ID:	Not reported
Alt Facility Sign Date:	Not reported
MGMT Method Type Code:	Not reported
Waste Code 1:	IGNITABLE WASTE
Waste Code 2:	Not reported
Waste Code 3:	Not reported
Waste Code 4:	Not reported
Waste Code 5:	Not reported
Waste Code 6:	Not reported
Quantity:	02550
Units:	Gallons (liquids only)
Number of Containers:	001
Container Type:	Cargo tanks (tank trucks)
Handling Method:	Burn
Specific Gravity:	01.00

Document ID:	CTF1192296
Manifest Status:	Not reported
Trans1 State ID:	34929ACT
Year:	2004
Trans2 State ID:	Not reported
Generator Ship Date:	02/25/2004
Trans1 Recv Date:	02/25/2004
Trans2 Recv Date:	Not reported
TSD Site Recv Date:	02/25/2004
Part A Recv Date:	Not reported
Part B Recv Date:	Not reported
Generator EPA ID:	NYD986992022
Trans1 EPA ID:	CTD001162072
Trans2 EPA ID:	Not reported
TSDF ID 1:	CTD002593887
TSDF ID 2:	Not reported
Manifest Tracking Number:	Not reported
Import Indicator:	Not reported
Export Indicator:	Not reported
Discr Quantity Indicator:	Not reported
Discr Type Indicator:	Not reported
Discr Residue Indicator:	Not reported

MARTINEZ SERVICE STATION INC (Continued) **1004758305**

Discr Partial Reject Indicator:	Not reported
Discr Full Reject Indicator:	Not reported
Manifest Ref Number:	Not reported
Alt Facility RCRA ID:	Not reported
Alt Facility Sign Date:	Not reported
MGMT Method Type Code:	Not reported
Waste Code 1:	IGNITABLE WASTE
Waste Code 2:	Not reported
Waste Code 3:	Not reported
Waste Code 4:	Not reported
Waste Code 5:	Not reported
Waste Code 6:	Not reported
Quantity:	03870
Units:	Gallons (liquids only)
Number of Containers:	001
Container Type:	Cargo tanks (tank trucks)
Handling Method:	Burn
Specific Gravity:	01.00

Document ID:	CTF1192298
Manifest Status:	Not reported
Trans1 State ID:	30268A
Year:	2004
Trans2 State ID:	Not reported
Generator Ship Date:	02/25/2004
Trans1 Recv Date:	02/25/2004
Trans2 Recv Date:	Not reported
TSD Site Recv Date:	02/25/2004
Part A Recv Date:	Not reported
Part B Recv Date:	Not reported
Generator EPA ID:	NYD986992022
Trans1 EPA ID:	CTD001162072
Trans2 EPA ID:	Not reported
TSDF ID 1:	CTD002593887
TSDF ID 2:	Not reported
Manifest Tracking Number:	Not reported
Import Indicator:	Not reported
Export Indicator:	Not reported
Discr Quantity Indicator:	Not reported
Discr Type Indicator:	Not reported
Discr Residue Indicator:	Not reported
Discr Partial Reject Indicator:	Not reported
Discr Full Reject Indicator:	Not reported
Manifest Ref Number:	Not reported
Alt Facility RCRA ID:	Not reported
Alt Facility Sign Date:	Not reported
MGMT Method Type Code:	Not reported
Waste Code 1:	IGNITABLE WASTE
Waste Code 2:	Not reported
Waste Code 3:	Not reported
Waste Code 4:	Not reported
Waste Code 5:	Not reported
Waste Code 6:	Not reported
Quantity:	02826
Units:	Gallons (liquids only)
Number of Containers:	001
Container Type:	Cargo tanks (tank trucks)

MARTINEZ SERVICE STATION INC (Continued) **1004758305**

Handling Method: Burn
Specific Gravity: 01.00

G28 **DAHLIA GAS** **EDR Hist Auto** **1020520849**
ESE **514 VANDERBILT AVENUE** **N/A**
< 1/8 **BROOKLYN, NY 11238**
0.096 mi.
507 ft. **Site 2 of 14 in cluster G**

Relative: EDR Hist Auto
Higher

Actual:
72 ft.

Year:	Name:	Type:
1975	DERRICKS SERVICE STATION	Gasoline Service Stations
1976	DERRICKS SERVICE STATION	Gasoline Service Stations
1977	DERRICKS SERVICE STATION	Gasoline Service Stations
1978	DERRICKS SERVICE STATION	Gasoline Service Stations
1979	DERRICKS SERVICE STATION	Gasoline Service Stations
1979	DERRICKS SERVICE STATION	Gasoline Service Stations
1980	DAHLIA GAS	Gasoline Service Stations
1980	DERRICKS SERVICE STATION	Gasoline Service Stations
1982	DAHLIA GAS	Gasoline Service Stations
1982	DERRICKS SERVICE STATION	Gasoline Service Stations
1983	DERRICKS SERVICE STATION	Gasoline Service Stations
1983	DAHLIA GAS	Gasoline Service Stations
1985	DERRICKS SERVICE STATION	Gasoline Service Stations
1985	DAHLIA GAS	Gasoline Service Stations
1986	DERRICKS SERVICE STATION	Gasoline Service Stations
1986	DAHLIA GAS	Gasoline Service Stations
1987	DAHLIA GAS	Gasoline Service Stations
1988	DAHLIA GAS	Gasoline Service Stations
1994	MARTINEZ SERVICE STATION INC	Gasoline Service Stations
1995	MARTINEZ SERVICE STATION INC	Gasoline Service Stations
1996	MARTINEZ SERVICE STATION INC	Gasoline Service Stations
1997	MARTINEZ SERVICE STATION INC	Gasoline Service Stations
1998	MARTINEZ SERVICE STATION INC	Gasoline Service Stations
1999	MARTINEZ SERVICE STATION INC	Gasoline Service Stations
2000	MARTINEZ SERVICE STATION INC	Gasoline Service Stations
2001	STAR SELF SERVICE INC	Gasoline Service Stations
2001	MARTINEZ SERVICE STATION INC	Gasoline Service Stations
2002	PROTECH SERVICE STATION INC	Gasoline Service Stations
2003	PROTECH SERVICE STATION INC	Gasoline Service Stations
2004	PROTECH SERVICE STATION INC	Gasoline Service Stations
2005	PROTECH SERVICE STATION INC	Gasoline Service Stations
2006	PROTECH SERVICE STATION INC	Gasoline Service Stations
2007	PROTECH SERVICE STATION INC	Gasoline Service Stations
2008	PROTECH SERVICE STATION INC	Gasoline Service Stations
2009	PROTECH SERVICE STATION INC	Gasoline Service Stations
2010	PROTECH SERVICE STATION INC	Gasoline Service Stations

H29 **LOT 26,TAXBLOCK 2009** **NY RES DECL** **S123252211**
NNE **810 FULTON STREET** **N/A**
< 1/8 **BROOKLYN, NY 11238**
0.099 mi.
523 ft. **Site 1 of 8 in cluster H**

Relative: **Higher**
Actual: **76 ft.**

ENV RES DECL:

Name:	LOT 26,TAXBLOCK 2009
Address:	810 FULTON STREET
City,State,Zip:	BROOKLYN, NY 11238
Borough:	BK
Tax Block:	2009
Tax Lot:	26
Reference Number:	R-183
Date Recorded:	6/1/2009
Satisfaction Date:	Not reported
CEQR Number:	09DCP081K
Application Number:	090441 ZMK
Recording Reference Number:	2009000162828
Type:	Hazmat
Lot Remediation Date:	9/23/2019
Reference Number:	R-185
Date Recorded:	10/19/2009
Satisfaction Date:	Not reported
CEQR Number:	09DCP081K
Application Number:	090443 ZSK
Recording Reference Number:	2009000339852
Type:	Noise
Lot Remediation Date:	Not reported

H30 **RXR 810 FULTON STREET OWNER LLC** **RCRA-LQG** **1019909493**
NNE **810 FULTON ST** **FINDS** **NYR000228643**
< 1/8 **BROOKLYN, NY 11238** **ECHO**
0.099 mi.
523 ft. **Site 2 of 8 in cluster H**

Relative: **Higher**
Actual: **76 ft.**

RCRA Listings:

Date Form Received by Agency:	20180119
Handler Name:	Rxr 810 Fulton Street Owner Llc
Handler Address:	FULTON ST
Handler City,State,Zip:	BROOKLYN, NY 11238
EPA ID:	NYR000228643
Contact Name:	ROSE TILLEY
Contact Address:	RXR PLAZA
Contact City,State,Zip:	UNIONDALE, NY 11553
Contact Telephone:	516-874-2960
Contact Fax:	315-454-4467
Contact Email:	RTILLEY@RXRREALTY.COM
Contact Title:	PROJECT EXECUTIVE
EPA Region:	02
Land Type:	Private
Federal Waste Generator Description:	Large Quantity Generator
Non-Notifier:	Not reported
Biennial Report Cycle:	2017
Accessibility:	Not reported
Active Site Indicator:	Handler Activities
State District Owner:	Ny
State District:	NYSDEC R2

RXR 810 FULTON STREET OWNER LLC (Continued) **1019909493**

Mailing Address:	RXR PLAZA
Mailing City,State,Zip:	UNIONDALE, NY 11553
Owner Name:	Rxr 810 Fulton Street Owner Llc
Owner Type:	Private
Operator Name:	Rxr 810 Fulton Street Owner Llc
Operator Type:	Private
Short-Term Generator Activity:	No
Importer Activity:	No
Mixed Waste Generator:	No
Transporter Activity:	No
Transfer Facility Activity:	No
Recycler Activity with Storage:	No
Small Quantity On-Site Burner Exemption:	No
Smelting Melting and Refining Furnace Exemption:	No
Underground Injection Control:	No
Off-Site Waste Receipt:	No
Universal Waste Indicator:	No
Universal Waste Destination Facility:	No
Federal Universal Waste:	No
Active Site State-Reg Handler:	---
Federal Facility Indicator:	Not reported
Hazardous Secondary Material Indicator:	NN
Sub-Part K Indicator:	Not reported
2018 GPRA Permit Baseline:	Not on the Baseline
2018 GPRA Renewals Baseline:	Not on the Baseline
202 GPRA Corrective Action Baseline:	No
Subject to Corrective Action Universe:	No
Non-TSDFs Where RCRA CA has Been Imposed Universe:	No
Corrective Action Priority Ranking:	No NCAPS ranking
Environmental Control Indicator:	No
Institutional Control Indicator:	No
Human Exposure Controls Indicator:	N/A
Groundwater Controls Indicator:	N/A
Significant Non-Complier Universe:	No
Unaddressed Significant Non-Complier Universe:	No
Addressed Significant Non-Complier Universe:	No
Significant Non-Complier With a Compliance Schedule Universe:	No
Financial Assurance Required:	Not reported
Handler Date of Last Change:	20181106
Recognized Trader-Importer:	No
Recognized Trader-Exporter:	No
Importer of Spent Lead Acid Batteries:	No
Exporter of Spent Lead Acid Batteries:	No
Recycler Activity Without Storage:	No
Manifest Broker:	No
Sub-Part P Indicator:	No

Biennial: List of Years
Year: 2017

Click Here for Biennial Reporting System Data:

Hazardous Waste Summary:
Waste Code: D008
Waste Description: Lead

RXR 810 FULTON STREET OWNER LLC (Continued) **1019909493**

Handler - Owner Operator:

Owner/Operator Indicator:	Operator
Owner/Operator Name:	RXR 810 FULTON STREET OWNER LLC
Legal Status:	Private
Date Became Current:	20160808
Date Ended Current:	Not reported
Owner/Operator Address:	Not reported
Owner/Operator City,State,Zip:	Not reported
Owner/Operator Telephone:	Not reported
Owner/Operator Telephone Ext:	Not reported
Owner/Operator Fax:	Not reported
Owner/Operator Email:	Not reported

Owner/Operator Indicator:	Owner
Owner/Operator Name:	RXR 810 FULTON STREET OWNER LLC
Legal Status:	Private
Date Became Current:	20160808
Date Ended Current:	Not reported
Owner/Operator Address:	625 RXR PLAZA
Owner/Operator City,State,Zip:	UNIONDALE, NY 11553
Owner/Operator Telephone:	516-874-2960
Owner/Operator Telephone Ext:	Not reported
Owner/Operator Fax:	Not reported
Owner/Operator Email:	Not reported

Owner/Operator Indicator:	Operator
Owner/Operator Name:	RXR 810 FULTON STREET OWNER LLC
Legal Status:	Private
Date Became Current:	20160808
Date Ended Current:	Not reported
Owner/Operator Address:	625 RXR PLAZA
Owner/Operator City,State,Zip:	UNIONDALE, NY 11553
Owner/Operator Telephone:	516-874-2960
Owner/Operator Telephone Ext:	Not reported
Owner/Operator Fax:	Not reported
Owner/Operator Email:	Not reported

Owner/Operator Indicator:	Operator
Owner/Operator Name:	RXR 810 FULTON STREET OWNER LLC
Legal Status:	Private
Date Became Current:	20160808
Date Ended Current:	Not reported
Owner/Operator Address:	Not reported
Owner/Operator City,State,Zip:	Not reported
Owner/Operator Telephone:	Not reported
Owner/Operator Telephone Ext:	Not reported
Owner/Operator Fax:	Not reported
Owner/Operator Email:	Not reported

Owner/Operator Indicator:	Owner
Owner/Operator Name:	RXR 810 FULTON STREET OWNER LLC
Legal Status:	Private
Date Became Current:	20160808
Date Ended Current:	Not reported
Owner/Operator Address:	625 RXR PLZ
Owner/Operator City,State,Zip:	UNIONDALE, NY 11553
Owner/Operator Telephone:	516-874-2960

RXR 810 FULTON STREET OWNER LLC (Continued) **1019909493**

Owner/Operator Telephone Ext: Not reported
Owner/Operator Fax: Not reported
Owner/Operator Email: Not reported

Owner/Operator Indicator: Owner
Owner/Operator Name: RXR 810 FULTON STREET OWNER LLC
Legal Status: Private
Date Became Current: 20160808
Date Ended Current: Not reported
Owner/Operator Address: 625 RXR PLZ
Owner/Operator City,State,Zip: UNIONDALE, NY 11553
Owner/Operator Telephone: 516-874-2960
Owner/Operator Telephone Ext: Not reported
Owner/Operator Fax: Not reported
Owner/Operator Email: Not reported

Historic Generators:
Receive Date: 20180119
Handler Name: RXR 810 FULTON STREET OWNER LLC
Federal Waste Generator Description: Large Quantity Generator
State District Owner: Ny
Large Quantity Handler of Universal Waste: No
Recognized Trader Importer: No
Recognized Trader Exporter: No
Spent Lead Acid Battery Importer: No
Spent Lead Acid Battery Exporter: No
Current Record: Yes
Non Storage Recycler Activity: No
Electronic Manifest Broker: No

Receive Date: 20170418
Handler Name: RXR 810 FULTON STREET OWNER LLC
Federal Waste Generator Description: Not a generator, verified
State District Owner: Ny
Large Quantity Handler of Universal Waste: No
Recognized Trader Importer: No
Recognized Trader Exporter: No
Spent Lead Acid Battery Importer: No
Spent Lead Acid Battery Exporter: No
Current Record: No
Non Storage Recycler Activity: Not reported
Electronic Manifest Broker: Not reported

Receive Date: 20160919
Handler Name: RXR 810 FULTON STREET OWNER LLC
Federal Waste Generator Description: Large Quantity Generator
State District Owner: Ny
Large Quantity Handler of Universal Waste: No
Recognized Trader Importer: No
Recognized Trader Exporter: No
Spent Lead Acid Battery Importer: No
Spent Lead Acid Battery Exporter: No
Current Record: No
Non Storage Recycler Activity: Not reported
Electronic Manifest Broker: Not reported

RXR 810 FULTON STREET OWNER LLC (Continued) **1019909493**

List of NAICS Codes and Descriptions:
NAICS Code: 53111
NAICS Description: LESSORS OF RESIDENTIAL BUILDINGS AND DWELLINGS

NAICS Code: 531110
NAICS Description: LESSORS OF RESIDENTIAL BUILDINGS AND DWELLINGS

Facility Has Received Notices of Violations:
Violations: No Violations Found

Evaluation Action Summary:
Evaluations: No Evaluations Found

FINDS:
Registry ID: 110069705215

Click Here for FRS Facility Detail Report:

Environmental Interest/Information System:
All generators and treatment, storage, and disposal (TSD) facilities who handle hazardous waste are required to report to the EPA Administrator at least once every two years. The data collected is used to create the National Biennial Resource Conservation and Recovery Act (RCRA) Hazardous Waste Report. This data is processed within the RCRA Information (RCRAInfo) database
The Resource Conservation and Recovery Act Information System (RCRAInfo) is EPA's comprehensive information system in support of the Resource Conservation and Recovery Act (RCRA) of 1976 and the Hazardous and Solid Waste Amendments (HSWA) of 1984. It tracks many types of information about generators, transporters, treaters, storers, and disposers of hazardous waste.

Click this hyperlink while viewing on your computer to access additional FINDS: detail in the EDR Site Report.

ECHO:
Envid: 1019909493
Registry ID: 110069705215
DFR URL: http://echo.epa.gov/detailed-facility-report?fid=110069705215
Name: RXR 810 FULTON STREET OWNER LLC
Address: 810 FULTON ST
City,State,Zip: BROOKLYN, NY 11238

H31 **LOT 26,TAXBLOCK 2009** **NY Spills** **S120702363**
NNE **810 FULTON STREET** **NY E DESIGNATION** **N/A**
< 1/8 **BROOKLYN, NY 11238** **NY MANIFEST**
0.099 mi. **NY NYC OER**
523 ft. **Site 3 of 8 in cluster H**

Relative: Higher
Actual: 76 ft.

SPILLS:
Name: CONSTRUCTION SITE
Address: 810 FULTON STREET
City,State,Zip: BROOKLYN, NY
Spill Number/Closed Date: 1700910 / 2017-07-27
Facility ID: 1700910
Facility Type: ER

LOT 26,TAXBLOCK 2009 (Continued) **S120702363**

DER Facility ID:	501611
Site ID:	547934
DEC Region:	2
Spill Cause:	Unknown
Spill Class:	D4
SWIS:	2401
Spill Date:	2017-04-28
Investigator:	RMPIPER
Referred To:	Not reported
Reported to Dept:	2017-04-28
CID:	Not reported
Water Affected:	Not reported
Spill Source:	Commercial/Industrial
Spill Notifier:	Other
Cleanup Ceased:	Not reported
Cleanup Meets Std:	False
Last Inspection:	Not reported
Recommended Penalty:	False
UST Trust:	False
Remediation Phase:	0
Date Entered In Computer:	2017-04-28
Spill Record Last Update:	2017-07-27
Spiller Name:	ASHUTOSH SHARMA
Spiller Company:	UNKNOWN
Spiller Address:	810 FULTON STREET
Spiller Company:	999
Contact Name:	ASHUTOSH SHARMA
DEC Memo:	unknown amount spilled. unknown waste oil.
Remarks:	4/28/17 - Obligado - Desk Duty - I called Mr. Sharma. L left a message with Mr. Sharma. This is an OER site - 15-RHn387k. Doing excavation for the foundation. On 4/25 on the northern part of the property on the 25th they found a tank. Today they removed about 50 gallons of waste oil from the tank and cleaned and removed the tank. They found PID and odors in the eastern wall. No staining observed but elevated PID. Lower readings below the tanks. There is a OER RAP for the site. They plan to dig to 20 ft for the foundation. GW at 50 ft. In the next week or two they will excavate in the tank area to clean endpoints 4 sidewall 1 bottom and submit a closure letter. RXR 810 Fulton Street Owner LLC c/o RXR 625 RXR plaza Uniondale NY asharma@akrf.com Spil assigned to Piper. 5-2-17 - Obligado - Soil contamination letter sent. 7/27/17- DEC Piper received and reviewed closure report. Based on work to date, this spill is closed. Report in DEC Docs.

All Materials:

Site ID:	547934
Operable Unit ID:	1296090
Operable Unit:	01
Material ID:	2302078
Material Code:	0022
Material Name:	waste oil/used oil
Case No.:	Not reported
Material FA:	Petroleum
Quantity:	Not reported
Units:	Not reported
Recovered:	Not reported
Resource Affected:	Soil
Oxygenate:	Not reported

LOT 26,TAXBLOCK 2009 (Continued) **S120702363**

E DESIGNATION:

Name:	LOT 26,TAXBLOCK 2009
Address:	810 FULTON STREET
City,State,Zip:	BROOKLYN, NY 11238
Tax Lot(s):	26
Tax Block:	2009
Borough Code:	BK
E-No:	R-183
Effective Date:	Not reported
Satisfaction Date:	Not reported
Ceqr Number:	09DCP081K
Ulurp Number:	090441 ZMK
Zoning Map No:	Not reported
Description:	Not reported
Lot Remediation Date:	Not reported
Description:	Not reported
Lot Remediation Date:	Not reported

Manifest Facility Information:

EPA ID:	NYR000228643
Country:	USA
Name:	RXR 810 FULTON STREET OWNER LLC
Address:	810 FULTON ST
Address 2:	Not reported
City,State,Zip:	BROOKLYN, NY 11238
Zip 4:	Not reported
Location Address 1:	810 FULTON STREET
Location Address 2:	Not reported
Location City,State,Zip:	BROOKLYN, NY 11238
Location Zip 4:	Not reported
Facility Status:	Not reported
Total Tanks:	Not reported
Code:	BP

Mailing:

Mailing Name:	RXR 810 FULTON STREET OWNER LLC
Mailing Contact:	RXR 810 FULTON STREET OWNER LLC
Mailing Address 1:	625 RXR PLAZA
Mailing Address 2:	Not reported
Mailing City,State,Zip:	BROOKLYN, NY 11556
Mailing Zip 4:	Not reported
Mailing Country:	USA
Mailing Phone:	Not reported

Manifest Data:

Document ID:	Not reported
Manifest Status:	Not reported
Trans1 State ID:	NJR000029967
Year:	2018
Trans2 State ID:	Not reported
Generator Ship Date:	04/07/2017
Trans1 Recv Date:	04/07/2017
Trans2 Recv Date:	Not reported
TSD Site Recv Date:	04/07/2017

LOT 26,TAXBLOCK 2009 (Continued) **S120702363**

Part A Recv Date:	Not reported
Part B Recv Date:	Not reported
Generator EPA ID:	NYR000228643
Trans1 EPA ID:	Not reported
Trans2 EPA ID:	Not reported
TSDF ID 1:	NJD991291105
TSDF ID 2:	Not reported
Manifest Tracking Number:	017043470JJK
Import Indicator:	N
Export Indicator:	N
Discr Quantity Indicator:	Y
Discr Type Indicator:	N
Discr Residue Indicator:	N
Discr Partial Reject Indicator:	N
Discr Full Reject Indicator:	N
Manifest Ref Number:	Not reported
Alt Facility RCRA ID:	Not reported
Alt Facility Sign Date:	Not reported
MGMT Method Type Code:	H110
Waste Code a:	Not reported
Waste Code b:	MERCURY
Waste Code c:	Not reported
Waste Code e:	Not reported
Waste Code f:	Not reported
Waste Code g:	Not reported
Waste Code 1:	Not reported
Waste Code 2:	Not reported
Waste Code 3:	Not reported
Waste Code 4:	Not reported
Waste Code 5:	Not reported
Waste Code 6:	Not reported
Quantity:	57380
Units:	Pounds
Number of Containers:	1
Container Type:	Dump truck
Handling Method:	Treat
Specific Gravity:	1
Document ID:	Not reported
Manifest Status:	Not reported
Trans1 State ID:	NJR000029967
Year:	2018
Trans2 State ID:	Not reported
Generator Ship Date:	04/07/2017
Trans1 Recv Date:	04/07/2017
Trans2 Recv Date:	Not reported
TSD Site Recv Date:	04/07/2017
Part A Recv Date:	Not reported
Part B Recv Date:	Not reported
Generator EPA ID:	NYR000228643
Trans1 EPA ID:	Not reported
Trans2 EPA ID:	Not reported
TSDF ID 1:	NJD991291105
TSDF ID 2:	Not reported
Manifest Tracking Number:	017043471JJK
Import Indicator:	N
Export Indicator:	N

LOT 26,TAXBLOCK 2009 (Continued) **S120702363**

Discr Quantity Indicator:	Y
Discr Type Indicator:	N
Discr Residue Indicator:	N
Discr Partial Reject Indicator:	N
Discr Full Reject Indicator:	N
Manifest Ref Number:	Not reported
Alt Facility RCRA ID:	Not reported
Alt Facility Sign Date:	Not reported
MGMT Method Type Code:	H110
Waste Code a:	Not reported
Waste Code b:	LEAD
Waste Code c:	Not reported
Waste Code e:	Not reported
Waste Code f:	Not reported
Waste Code g:	Not reported
Waste Code 1:	Not reported
Waste Code 2:	Not reported
Waste Code 3:	Not reported
Waste Code 4:	Not reported
Waste Code 5:	Not reported
Waste Code 6:	Not reported
Quantity:	46900
Units:	Pounds
Number of Containers:	1
Container Type:	Dump truck
Handling Method:	Treat
Specific Gravity:	1

Document ID:	Not reported
Manifest Status:	Not reported
Trans1 State ID:	NJR000029967
Year:	2018
Trans2 State ID:	Not reported
Generator Ship Date:	04/07/2017
Trans1 Recv Date:	04/07/2017
Trans2 Recv Date:	Not reported
TSD Site Recv Date:	04/07/2017
Part A Recv Date:	Not reported
Part B Recv Date:	Not reported
Generator EPA ID:	NYR000228643
Trans1 EPA ID:	Not reported
Trans2 EPA ID:	Not reported
TSDF ID 1:	NJD991291105
TSDF ID 2:	Not reported
Manifest Tracking Number:	017043472JJK
Import Indicator:	N
Export Indicator:	N
Discr Quantity Indicator:	Y
Discr Type Indicator:	N
Discr Residue Indicator:	N
Discr Partial Reject Indicator:	N
Discr Full Reject Indicator:	N
Manifest Ref Number:	Not reported
Alt Facility RCRA ID:	Not reported
Alt Facility Sign Date:	Not reported
MGMT Method Type Code:	H110
Waste Code a:	Not reported

LOT 26,TAXBLOCK 2009 (Continued) **S120702363**

Waste Code b:	Not reported
Waste Code c:	Not reported
Waste Code e:	Not reported
Waste Code f:	LEAD
Waste Code g:	Not reported
Waste Code 1:	Not reported
Waste Code 2:	Not reported
Waste Code 3:	Not reported
Waste Code 4:	Not reported
Waste Code 5:	Not reported
Waste Code 6:	Not reported
Quantity:	52320
Units:	Pounds
Number of Containers:	1
Container Type:	Dump truck
Handling Method:	Treat
Specific Gravity:	1
Document ID:	Not reported
Manifest Status:	Not reported
Trans1 State ID:	NJR000029967
Year:	2018
Trans2 State ID:	Not reported
Generator Ship Date:	04/07/2017
Trans1 Recv Date:	04/07/2017
Trans2 Recv Date:	Not reported
TSD Site Recv Date:	04/07/2017
Part A Recv Date:	Not reported
Part B Recv Date:	Not reported
Generator EPA ID:	NYR000228643
Trans1 EPA ID:	Not reported
Trans2 EPA ID:	Not reported
TSDF ID 1:	NJD991291105
TSDF ID 2:	Not reported
Manifest Tracking Number:	017043473JJK
Import Indicator:	N
Export Indicator:	N
Discr Quantity Indicator:	Y
Discr Type Indicator:	N
Discr Residue Indicator:	N
Discr Partial Reject Indicator:	N
Discr Full Reject Indicator:	N
Manifest Ref Number:	Not reported
Alt Facility RCRA ID:	Not reported
Alt Facility Sign Date:	Not reported
MGMT Method Type Code:	H110
Waste Code a:	Not reported
Waste Code b:	Not reported
Waste Code c:	Not reported
Waste Code e:	Not reported
Waste Code f:	LEAD
Waste Code g:	Not reported
Waste Code 1:	Not reported
Waste Code 2:	Not reported
Waste Code 3:	Not reported
Waste Code 4:	Not reported
Waste Code 5:	Not reported

LOT 26,TAXBLOCK 2009 (Continued) **S120702363**

Waste Code 6:	Not reported
Quantity:	51420
Units:	Pounds
Number of Containers:	1
Container Type:	Dump truck
Handling Method:	Treat
Specific Gravity:	1

Document ID:	Not reported
Manifest Status:	Not reported
Trans1 State ID:	NJR000029667
Year:	2018
Trans2 State ID:	Not reported
Generator Ship Date:	04/07/2017
Trans1 Recv Date:	04/07/2017
Trans2 Recv Date:	Not reported
TSD Site Recv Date:	04/07/2017
Part A Recv Date:	Not reported
Part B Recv Date:	Not reported
Generator EPA ID:	NYR000228643
Trans1 EPA ID:	Not reported
Trans2 EPA ID:	Not reported
TSDF ID 1:	NJD991291105
TSDF ID 2:	Not reported
Manifest Tracking Number:	017043474JJK
Import Indicator:	N
Export Indicator:	N
Discr Quantity Indicator:	Y
Discr Type Indicator:	N
Discr Residue Indicator:	N
Discr Partial Reject Indicator:	N
Discr Full Reject Indicator:	N
Manifest Ref Number:	Not reported
Alt Facility RCRA ID:	Not reported
Alt Facility Sign Date:	Not reported
MGMT Method Type Code:	H110
Waste Code a:	Not reported
Waste Code b:	Not reported
Waste Code c:	Not reported
Waste Code e:	Not reported
Waste Code f:	LEAD
Waste Code g:	Not reported
Waste Code 1:	Not reported
Waste Code 2:	Not reported
Waste Code 3:	Not reported
Waste Code 4:	Not reported
Waste Code 5:	Not reported
Waste Code 6:	Not reported
Quantity:	47820
Units:	Pounds
Number of Containers:	1
Container Type:	Dump truck
Handling Method:	Treat
Specific Gravity:	1

LOT 26,TAXBLOCK 2009 (Continued) **S120702363**

NYC OER:

Name:	810 FULTON STREET
Address:	810 FULTON STREET
City,State,Zip:	BROOKLYN, NY
Latitude:	40.684141
Longitude:	-73.969046
OER Project Numbers:	15TMP0387K,15RH-N387K
BBL:	3.0200900263019998E+189
OER Program:	E/RD (Review)
Class:	Completed (C)
Phase:	Completed
URL:	https://a002-epic.nyc.gov/app/workspace/3110/docrepository
Postcode:	2
Community Board:	35
Council District:	199
Census Tract:	3426518
BIN:	3020097501
NTA:	Clinton Hill

H32 **810 FULTON STREET** **NY UST** **U004257542**
NNE **810 FULTON STREET** **N/A**
< 1/8 **BROOKLYN, NY 11238**
0.099 mi.
523 ft. **Site 4 of 8 in cluster H**

Relative:
Higher

Actual:
76 ft.

UST:

Name:	810 FULTON STREET
Address:	810 FULTON STREET
City,State,Zip:	BROOKLYN, NY 11238
Id/Status:	2-612650 / Unregulated/Closed
Program Type:	PBS
Region:	STATE
DEC Region:	2
Expiration Date:	N/A
UTM X:	587114.93496
UTM Y:	4504201.55197
Site Type:	Other

Affiliation Records:

Site Id:	537459
Affiliation Type:	Facility Owner
Company Name:	RXR 810 FULTON OWNER LLC
Contact Type:	AUTHORIZED PERSON
Contact Name:	TODD RECHLER
Address1:	625 RXR PLAZA
Address2:	Not reported
City:	UNIONDALE
State:	NY
Zip Code:	11553
Country Code:	001
Phone:	(516) 874-2960
EMail:	Not reported
Fax Number:	Not reported
Modified By:	MRBARROW
Date Last Modified:	2016-12-13

Site Id:	537459
Affiliation Type:	Mail Contact

810 FULTON STREET (Continued) **U004257542**

Company Name:	RXR REALTY
Contact Type:	Not reported
Contact Name:	ROSE TILLEY
Address1:	625 RXR PLAZA
Address2:	Not reported
City:	UNIONDALE
State:	NY
Zip Code:	11553
Country Code:	001
Phone:	(516) 874-2960
EMail:	RTILLEY@RXRREALTY.COM
Fax Number:	Not reported
Modified By:	MRBARROW
Date Last Modified:	2016-12-13

Site Id:	537459
Affiliation Type:	Emergency Contact
Company Name:	RXR 810 FULTON OWNER LLC
Contact Type:	Not reported
Contact Name:	ROSE TILLEY
Address1:	Not reported
Address2:	Not reported
City:	Not reported
State:	NN
Zip Code:	Not reported
Country Code:	001
Phone:	(516) 874-2960
EMail:	Not reported
Fax Number:	Not reported
Modified By:	MRBARROW
Date Last Modified:	2016-12-13

Site Id:	537459
Affiliation Type:	Facility Operator
Company Name:	810 FULTON STREET
Contact Type:	Not reported
Contact Name:	NA
Address1:	Not reported
Address2:	Not reported
City:	Not reported
State:	NN
Zip Code:	Not reported
Country Code:	001
Phone:	Not reported
EMail:	Not reported
Fax Number:	Not reported
Modified By:	DMPOKRZY
Date Last Modified:	2016-12-15

Tank Info:

Tank Number:	001
Tank ID:	266170
Tank Status:	Closed - Removed
Material Name:	Closed - Removed
Capacity Gallons:	2500
Install Date:	10/17/2016

810 FULTON STREET (Continued) **U004257542**

Date Tank Closed: Not reported
Registered: True
Tank Location: Underground
Tank Type: Steel/carbon steel
Tightness Test Method: -
Date Test: Not reported
Next Test Date: Not reported
Pipe Model: Not reported
Modified By: MJGRIFFI
Last Modified: 05/09/2022

Equipment Records:

G00 - Tank Secondary Containment - None
L00 - Piping Leak Detection - None
D00 - Pipe Type - No Piping
A00 - Tank Internal Protection - None
K00 - Spill Prevention - None
I00 - Overfill - None
E00 - Piping Secondary Containment - None
H00 - Tank Leak Detection - None
B00 - Tank External Protection - None
C00 - Pipe Location - No Piping
F00 - Pipe External Protection - None
J00 - Dispenser - None

Tank Number: 002
Tank ID: 272984
Tank Status: Closed - Removed
Material Name: Closed - Removed
Capacity Gallons: 550
Install Date: Not reported
Date Tank Closed: 04/18/2017
Registered: True
Tank Location: Underground
Tank Type: Steel/carbon steel
Tightness Test Method: -
Date Test: Not reported
Next Test Date: Not reported
Pipe Model: Not reported
Modified By: MJGRIFFI
Last Modified: 05/09/2022

Equipment Records:

G00 - Tank Secondary Containment - None
L00 - Piping Leak Detection - None
D00 - Pipe Type - No Piping
I00 - Overfill - None
E00 - Piping Secondary Containment - None
H00 - Tank Leak Detection - None
K00 - Spill Prevention - None
A00 - Tank Internal Protection - None
C00 - Pipe Location - No Piping
F00 - Pipe External Protection - None
B00 - Tank External Protection - None
J00 - Dispenser - None

810 FULTON STREET (Continued) **U004257542**

Tank Number: 003
Tank ID: 272985
Tank Status: Closed - Removed
Material Name: Closed - Removed
Capacity Gallons: 550
Install Date: Not reported
Date Tank Closed: 04/18/2017
Registered: True
Tank Location: Underground
Tank Type: Steel/carbon steel
Tightness Test Method: -
Date Test: Not reported
Next Test Date: Not reported
Pipe Model: Not reported
Modified By: MJGRIFFI
Last Modified: 05/09/2022

Equipment Records:

G00 - Tank Secondary Containment - None
L00 - Piping Leak Detection - None
D00 - Pipe Type - No Piping
K00 - Spill Prevention - None
A00 - Tank Internal Protection - None
I00 - Overfill - None
E00 - Piping Secondary Containment - None
H00 - Tank Leak Detection - None
C00 - Pipe Location - No Piping
F00 - Pipe External Protection - None
B00 - Tank External Protection - None
J00 - Dispenser - None

Tank Number: 004
Tank ID: 272986
Tank Status: Closed - Removed
Material Name: Closed - Removed
Capacity Gallons: 550
Install Date: Not reported
Date Tank Closed: 04/18/2017
Registered: True
Tank Location: Underground
Tank Type: Steel/carbon steel
Tightness Test Method: -
Date Test: Not reported
Next Test Date: Not reported
Pipe Model: Not reported
Modified By: MJGRIFFI
Last Modified: 05/09/2022

Equipment Records:

G00 - Tank Secondary Containment - None
D00 - Pipe Type - No Piping
L00 - Piping Leak Detection - None
A00 - Tank Internal Protection - None
K00 - Spill Prevention - None
E00 - Piping Secondary Containment - None
H00 - Tank Leak Detection - None
I00 - Overfill - None

810 FULTON STREET (Continued) **U004257542**

B00 - Tank External Protection - None
C00 - Pipe Location - No Piping
F00 - Pipe External Protection - None
J00 - Dispenser - None

Tank Number: 005
Tank ID: 272987
Tank Status: Closed - Removed
Material Name: Closed - Removed
Capacity Gallons: 550
Install Date: Not reported
Date Tank Closed: 04/18/2017
Registered: True
Tank Location: Underground
Tank Type: Steel/carbon steel
Tightness Test Method: -
Date Test: Not reported
Next Test Date: Not reported
Pipe Model: Not reported
Modified By: MJGRIFFI
Last Modified: 05/09/2022

Equipment Records:

G00 - Tank Secondary Containment - None
L00 - Piping Leak Detection - None
D00 - Pipe Type - No Piping
I00 - Overfill - None
E00 - Piping Secondary Containment - None
H00 - Tank Leak Detection - None
K00 - Spill Prevention - None
A00 - Tank Internal Protection - None
C00 - Pipe Location - No Piping
F00 - Pipe External Protection - None
B00 - Tank External Protection - None
J00 - Dispenser - None

Tank Number: 006
Tank ID: 272988
Tank Status: Closed - Removed
Material Name: Closed - Removed
Capacity Gallons: 275
Install Date: Not reported
Date Tank Closed: 04/18/2017
Registered: True
Tank Location: Underground
Tank Type: Steel/carbon steel
Tightness Test Method: -
Date Test: Not reported
Next Test Date: Not reported
Pipe Model: Not reported
Modified By: MJGRIFFI
Last Modified: 05/09/2022

Equipment Records:

G00 - Tank Secondary Containment - None
L00 - Piping Leak Detection - None

810 FULTON STREET (Continued) **U004257542**

D00 - Pipe Type - No Piping
K00 - Spill Prevention - None
A00 - Tank Internal Protection - None
I00 - Overfill - None
E00 - Piping Secondary Containment - None
H00 - Tank Leak Detection - None
C00 - Pipe Location - No Piping
F00 - Pipe External Protection - None
B00 - Tank External Protection - None
J00 - Dispenser - None

Tank Number:	007
Tank ID:	272989
Tank Status:	Closed - Removed
Material Name:	Closed - Removed
Capacity Gallons:	275
Install Date:	Not reported
Date Tank Closed:	04/18/2017
Registered:	True
Tank Location:	Underground
Tank Type:	Steel/carbon steel
Tightness Test Method:	-
Date Test:	Not reported
Next Test Date:	Not reported
Pipe Model:	Not reported
Modified By:	MJGRIFFI
Last Modified:	05/09/2022

Equipment Records:

G00 - Tank Secondary Containment - None
D00 - Pipe Type - No Piping
L00 - Piping Leak Detection - None
A00 - Tank Internal Protection - None
K00 - Spill Prevention - None
E00 - Piping Secondary Containment - None
H00 - Tank Leak Detection - None
I00 - Overfill - None
B00 - Tank External Protection - None
C00 - Pipe Location - No Piping
F00 - Pipe External Protection - None
J00 - Dispenser - None

I33 **CON EDISON - SERVICE BOX 13437** **NY MANIFEST** **S120958897**
SW **499 CARLTON AVE** **N/A**
< 1/8 **BROOKLYN, NY 11238**
0.101 mi.
532 ft. **Site 1 of 14 in cluster I**

Relative: **Lower**
Actual: **60 ft.**

Manifest Facility Information:

EPA ID:	NYP004973630
Country:	USA
Name:	CON EDISON - SERVICE BOX 13437
Address:	499 CARLTON AVE
Address 2:	Not reported
City,State,Zip:	BROOKLYN, NY 11238
Zip 4:	Not reported
Location Address 1:	499 CARLTON AVE

CON EDISON - SERVICE BOX 13437 (Continued) **S120958897**

Location Address 2:	Not reported
Location City,State,Zip:	BROOKLYN, NY 11238
Location Zip 4:	Not reported
Facility Status:	Not reported
Total Tanks:	Not reported
Code:	BP

Mailing:

Mailing Name:	CON EDISON - SERVICE BOX 13437
Mailing Contact:	CON EDISON
Mailing Address 1:	4 IRVING PL 15TH FL NE
Mailing Address 2:	Not reported
Mailing City,State,Zip:	NEW YORK, NY 10003
Mailing Zip 4:	Not reported
Mailing Country:	USA
Mailing Phone:	Not reported

J34 **CON EDISON MANHOLE 2814** **RCRA NonGen / NLR** **1010327308**
NE **485 VANDERBILT AVE & FULTON ST** **NY MANIFEST** **NYP004145710**
< 1/8 **BROOKLYN, NY 11238**
0.101 mi.
532 ft. **Site 1 of 17 in cluster J**

Relative:
Higher

Actual:
77 ft.

RCRA Listings:

Date Form Received by Agency:	20070111
Handler Name:	Con Edison Manhole 2814
Handler Address:	VANDERBILT AVE & FULTON ST
Handler City,State,Zip:	BROOKLYN, NY 11238
EPA ID:	NYP004145710
Contact Name:	STEVEN MARTIS
Contact Address:	4 IRVING PL, RM 828
Contact City,State,Zip:	NEW YORK, NY 10003
Contact Telephone:	212-580-8383
Contact Fax:	Not reported
Contact Email:	Not reported
Contact Title:	Not reported
EPA Region:	02
Land Type:	Not reported
Federal Waste Generator Description:	Not a generator, verified
Non-Notifier:	Not reported
Biennial Report Cycle:	Not reported
Accessibility:	Not reported
Active Site Indicator:	Not reported
State District Owner:	Ny
State District:	NYSDEC R2
Mailing Address:	4 IRVING PL, RM 828
Mailing City,State,Zip:	NEW YORK, NY 10003
Owner Name:	Not reported
Owner Type:	Not reported
Operator Name:	Not reported
Operator Type:	Not reported
Short-Term Generator Activity:	No
Importer Activity:	No
Mixed Waste Generator:	No
Transporter Activity:	No
Transfer Facility Activity:	No
Recycler Activity with Storage:	No

CON EDISON MANHOLE 2814 (Continued) **1010327308**

Small Quantity On-Site Burner Exemption:	No
Smelting Melting and Refining Furnace Exemption:	No
Underground Injection Control:	No
Off-Site Waste Receipt:	No
Universal Waste Indicator:	No
Universal Waste Destination Facility:	No
Federal Universal Waste:	No
Active Site State-Reg Handler:	---
Federal Facility Indicator:	Not reported
Hazardous Secondary Material Indicator:	N
Sub-Part K Indicator:	Not reported
2018 GPRA Permit Baseline:	Not on the Baseline
2018 GPRA Renewals Baseline:	Not on the Baseline
202 GPRA Corrective Action Baseline:	No
Subject to Corrective Action Universe:	No
Non-TSDFs Where RCRA CA has Been Imposed Universe:	No
Corrective Action Priority Ranking:	No NCAPS ranking
Environmental Control Indicator:	No
Institutional Control Indicator:	No
Human Exposure Controls Indicator:	N/A
Groundwater Controls Indicator:	N/A
Significant Non-Complier Universe:	No
Unaddressed Significant Non-Complier Universe:	No
Addressed Significant Non-Complier Universe:	No
Significant Non-Complier With a Compliance Schedule Universe:	No
Financial Assurance Required:	Not reported
Handler Date of Last Change:	20150414
Recognized Trader-Importer:	No
Recognized Trader-Exporter:	No
Importer of Spent Lead Acid Batteries:	No
Exporter of Spent Lead Acid Batteries:	No
Recycler Activity Without Storage:	No
Manifest Broker:	No
Sub-Part P Indicator:	No

Historic Generators:

Receive Date:	20070109
Handler Name: CON EDISON	
Federal Waste Generator Description:	Not reported
State District Owner:	Not reported
Large Quantity Handler of Universal Waste:	No
Recognized Trader Importer:	No
Recognized Trader Exporter:	No
Spent Lead Acid Battery Importer:	No
Spent Lead Acid Battery Exporter:	No
Current Record:	No
Non Storage Recycler Activity:	Not reported
Electronic Manifest Broker:	Not reported

Receive Date:	20070110
Handler Name: CON EDISON	
Federal Waste Generator Description:	Not a generator, verified
State District Owner:	Not reported
Large Quantity Handler of Universal Waste:	No
Recognized Trader Importer:	No
Recognized Trader Exporter:	No

CON EDISON MANHOLE 2814 (Continued) **1010327308**

Spent Lead Acid Battery Importer: No
Spent Lead Acid Battery Exporter: No
Current Record: No
Non Storage Recycler Activity: Not reported
Electronic Manifest Broker: Not reported

Receive Date: 20070111
Handler Name: CON EDISON MANHOLE 2814
Federal Waste Generator Description: Not a generator, verified
State District Owner: Ny
Large Quantity Handler of Universal Waste: No
Recognized Trader Importer: No
Recognized Trader Exporter: No
Spent Lead Acid Battery Importer: No
Spent Lead Acid Battery Exporter: No
Current Record: Yes
Non Storage Recycler Activity: Not reported
Electronic Manifest Broker: Not reported

List of NAICS Codes and Descriptions:
NAICS Codes: No NAICS Codes Found

Facility Has Received Notices of Violations:
Violations: No Violations Found

Evaluation Action Summary:
Evaluations: No Evaluations Found

Manifest Facility Information:
EPA ID: NYP004145710
Country: USA
Name: CONSOLIDATED EDISON OF NY INC
Address: FRONT OF 485 VANDERBILT AVE S
Address 2: OF FULTON ST
City,State,Zip: BROOKLYN, NY 11238
Zip 4: Not reported
Location Address 1: FULTON AVE & VANDERBILT
Location Address 2: Not reported
Location City,State,Zip: BROOKLYN, NY
Location Zip 4: Not reported
Facility Status: Not reported
Total Tanks: Not reported
Code: BP

Mailing:
Mailing Name: CONSOLIDATED EDISON OF NY INC
Mailing Contact: WOO DONG KIM
Mailing Address 1: 31-01 20TH AVE
Mailing Address 2: Not reported
Mailing City,State,Zip: LONG ISLAND CITY, NY 11105
Mailing Zip 4: Not reported
Mailing Country: USA
Mailing Phone: 7182044090

CON EDISON MANHOLE 2814 (Continued) **1010327308**

Manifest Data:

Document ID:	Not reported
Manifest Status:	Not reported
Trans1 State ID:	NYD006982359
Year:	2018
Trans2 State ID:	Not reported
Generator Ship Date:	10/04/2006
Trans1 Recv Date:	10/04/2006
Trans2 Recv Date:	Not reported
TSD Site Recv Date:	10/05/2006
Part A Recv Date:	Not reported
Part B Recv Date:	Not reported
Generator EPA ID:	NYP004145710
Trans1 EPA ID:	Not reported
Trans2 EPA ID:	Not reported
TSDF ID 1:	NYD077444263
TSDF ID 2:	Not reported
Manifest Tracking Number:	000331010FLE
Import Indicator:	N
Export Indicator:	N
Discr Quantity Indicator:	N
Discr Type Indicator:	N
Discr Residue Indicator:	N
Discr Partial Reject Indicator:	N
Discr Full Reject Indicator:	N
Manifest Ref Number:	Not reported
Alt Facility RCRA ID:	Not reported
Alt Facility Sign Date:	Not reported
MGMT Method Type Code:	H141
Waste Code a:	B007
Waste Code b:	LEAD
Waste Code c:	Not reported
Waste Code e:	Not reported
Waste Code f:	Not reported
Waste Code g:	Not reported
Waste Code 1:	Not reported
Waste Code 2:	Not reported
Waste Code 3:	Not reported
Waste Code 4:	Not reported
Waste Code 5:	Not reported
Waste Code 6:	Not reported
Quantity:	50
Units:	Kilograms
Number of Containers:	1
Container Type:	Metal drums, barrels, kegs
Handling Method:	Landfill
Specific Gravity:	1

J35 **CON EDISON MANHOLE 2814** **RCRA NonGen / NLR** **1010327324**
NE **485 VANDERBILT AVE** **NYP004145793**
< 1/8 **BROOKLYN, NY 11201**
0.101 mi.
532 ft. **Site 2 of 17 in cluster J**

Relative: **Higher**

Actual: **77 ft.**

RCRA Listings:

Date Form Received by Agency:	20070111
Handler Name:	Con Edison Manhole 2814
Handler Address:	VANDERBILT AVE
Handler City,State,Zip:	BROOKLYN, NY 11201
EPA ID:	NYP004145793
Contact Name:	DANIEL PONTECORVO
Contact Address:	4 IRVING PL, RM 828
Contact City,State,Zip:	NEW YORK, NY 10003
Contact Telephone:	212-580-8383
Contact Fax:	Not reported
Contact Email:	Not reported
Contact Title:	Not reported
EPA Region:	02
Land Type:	Not reported
Federal Waste Generator Description:	Not a generator, verified
Non-Notifier:	Not reported
Biennial Report Cycle:	Not reported
Accessibility:	Not reported
Active Site Indicator:	Not reported
State District Owner:	Ny
State District:	NYSDEC R2
Mailing Address:	4 IRVING PL, RM 828
Mailing City,State,Zip:	NEW YORK, NY 10003
Owner Name:	Not reported
Owner Type:	Not reported
Operator Name:	Not reported
Operator Type:	Not reported
Short-Term Generator Activity:	No
Importer Activity:	No
Mixed Waste Generator:	No
Transporter Activity:	No
Transfer Facility Activity:	No
Recycler Activity with Storage:	No
Small Quantity On-Site Burner Exemption:	No
Smelting Melting and Refining Furnace Exemption:	No
Underground Injection Control:	No
Off-Site Waste Receipt:	No
Universal Waste Indicator:	No
Universal Waste Destination Facility:	No
Federal Universal Waste:	No
Active Site State-Reg Handler:	---
Federal Facility Indicator:	Not reported
Hazardous Secondary Material Indicator:	N
Sub-Part K Indicator:	Not reported
2018 GPRA Permit Baseline:	Not on the Baseline
2018 GPRA Renewals Baseline:	Not on the Baseline
202 GPRA Corrective Action Baseline:	No
Subject to Corrective Action Universe:	No
Non-TSDFs Where RCRA CA has Been Imposed Universe:	No
Corrective Action Priority Ranking:	No NCAPS ranking
Environmental Control Indicator:	No
Institutional Control Indicator:	No

CON EDISON MANHOLE 2814 (Continued) **1010327324**

Human Exposure Controls Indicator:	N/A
Groundwater Controls Indicator:	N/A
Significant Non-Complier Universe:	No
Unaddressed Significant Non-Complier Universe:	No
Addressed Significant Non-Complier Universe:	No
Significant Non-Complier With a Compliance Schedule Universe:	No
Financial Assurance Required:	Not reported
Handler Date of Last Change:	20150414
Recognized Trader-Importer:	No
Recognized Trader-Exporter:	No
Importer of Spent Lead Acid Batteries:	No
Exporter of Spent Lead Acid Batteries:	No
Recycler Activity Without Storage:	No
Manifest Broker:	No
Sub-Part P Indicator:	No

Historic Generators:

Receive Date:	20070111
Handler Name: CON EDISON MANHOLE 2814	
Federal Waste Generator Description:	Not a generator, verified
State District Owner:	Ny
Large Quantity Handler of Universal Waste:	No
Recognized Trader Importer:	No
Recognized Trader Exporter:	No
Spent Lead Acid Battery Importer:	No
Spent Lead Acid Battery Exporter:	No
Current Record:	Yes
Non Storage Recycler Activity:	Not reported
Electronic Manifest Broker:	Not reported

Receive Date:	20070109
Handler Name: CON EDISON	
Federal Waste Generator Description:	Not reported
State District Owner:	Not reported
Large Quantity Handler of Universal Waste:	No
Recognized Trader Importer:	No
Recognized Trader Exporter:	No
Spent Lead Acid Battery Importer:	No
Spent Lead Acid Battery Exporter:	No
Current Record:	No
Non Storage Recycler Activity:	Not reported
Electronic Manifest Broker:	Not reported

Receive Date:	20070110
Handler Name: CON EDISON	
Federal Waste Generator Description:	Not a generator, verified
State District Owner:	Not reported
Large Quantity Handler of Universal Waste:	No
Recognized Trader Importer:	No
Recognized Trader Exporter:	No
Spent Lead Acid Battery Importer:	No
Spent Lead Acid Battery Exporter:	No
Current Record:	No
Non Storage Recycler Activity:	Not reported
Electronic Manifest Broker:	Not reported

CON EDISON MANHOLE 2814 (Continued) **1010327324**

List of NAICS Codes and Descriptions:
NAICS Codes: No NAICS Codes Found

Facility Has Received Notices of Violations:
Violations: No Violations Found

Evaluation Action Summary:
Evaluations: No Evaluations Found

G36 **805-825 ATLANTIC AVENUE** **NY ENG CONTROLS** **S121796665**
ESE **539 VANDERBILT AVENUE AND 550 CLINTON AVENUE** **NY INST CONTROL** **N/A**
< 1/8 **BROOKLYN, NY 11238** **NY BROWNFIELDS**
0.101 mi. **NY E DESIGNATION**
532 ft. **Site 3 of 14 in cluster G**

Relative: Higher
Actual: 74 ft.

ENG CONTROLS:
Name: 805-825 ATLANTIC AVENUE
Address: 539 VANDERBILT AVENUE AND 550 CLINTON AVENUE
City,State,Zip: BROOKLYN, NY 11238
Site Code: 512855
HW Code: C224228
Control Code: 15
Control Type: ENG
Date Record Added: 06/10/2022
Date Rec Updated: 08/09/2022
Updated By: RECURLEY
Site Description: Location: The site is located in an urban area in the Clinton Hill neighborhood of Brooklyn and is bounded by Atlantic Avenue to the south, Clinton Ave to the east, Vanderbilt Ave to the west, and multiple-family residential buildings to the north. Site Features: The site has been redeveloped as a mixed residential and commercial site. It was formerly occupied by three automotive related businesses, two restaurants and one vacant tenant space. The site occupies 2 tax lots forming an L-shaped area of 0.484 acres that faces Atlantic Avenue. Current Zoning and Land Use: The site is located in an R7A residential district with a C2-4 commercial overlay, within an Inclusionary Housing Designated Area. It was recently used for commercial purposes and is now vacant. Past Use of the Site: The western lot (lot 1) was previously developed with residential and retail buildings. Past uses included a plumber/carpenter shop (1887-1950) and an automotive service facility (1938-1969). A car wash was present by 1977 and was in use until 2018. The eastern lot (lot 59), along Atlantic Avenue, housed commercial tenants beginning in the 1930s. These included a paint and oil company, auto repair facilities, and a gas station. By the 1940's, the lot was occupied by three auto repair facilities, and the gas station, which remained until 1979. A bar and restaurant occupied the eastern portion of the lot along Clinton Avenue from 2010 to 2018. A set of six underground petroleum tanks were removed from the site in 2004 in the area of the former gas station. At that time, the soil was sampled and no exceedances were noted. The area was filled with clean material. Site Geology and Hydrogeology: The Site's subsurface consists of a layer of historic fill material beneath the surface cover that extends to depths between 5 and 24 feet below ground surface (bgs). The fill consists of fine to medium sand with

805-825 ATLANTIC AVENUE (Continued) **S121796665**

variable amounts of gravel,silt, clay, brick, concrete, and glass fragments. Below the fill is a layer of sand, then a gravel layer to approximately 35 feet bgs. Native soil consisting of fine to medium sand is found below the gravel. The area by bedrock is of the Hartland formation, and is comprised of interbedded granulite, schist and amphibolite. The top of bedrock is greater than 50 ft bgs. Depth to groundwater is approximately 65 feet bgs. During the RI, an area of perched groundwater was found in the western part of the site at 30 feet bgs. Groundwater beneath the site was expected to flow to the west toward the East River, about 1.5 miles away. However, based on the data collected, groundwater flow is to the southwest toward Atlantic Avenue.

Env Problem: Post-Remediation: Remediation at the site is protective. Residual contamination is being addressed through active treatment. The primary contaminants of concern are petroleum compounds in soil and groundwater in the SE corner of the site. Residual contamination in the soil and groundwater is being managed under a Site Management Plan. Prior to Remediation: Nature and Extent of Contamination: Preliminary sampling was conducted in 2015 and 2016. The Remedial Investigation Results from 2018 are described below: Soil and groundwater were analyzed for volatile organic compounds (VOCs), semi-volatile organic compounds (SVOCs), metals, polychlorinated biphenyls (PCBs), and pesticides. Groundwater was also analyzed for the emerging contaminants per- and polyfluoroalkyl substances (PFAS) and 1,4-dioxane. Soil vapor was analyzed for VOCs. Soil- The primary contaminants in soil at this site are metals and petroleum-related volatile organic compounds. Lead, barium and mercury exceed the restricted residential soil cleanup objectives (RRSCOs). Mercury (1.21 parts per million (ppm) max compared to 0.81 ppm) and barium (459 ppm max compared to 400 ppm) slightly exceed the RRSCOs in spots and are located at depths between 2 and 8 feet. Lead in soil ranges up to 2570 ppm and is located 7-8 feet deep. The RRSCO for lead is 400 ppm. Volatile organic compounds were detected in soil between 30 and 38 feet deep in the area of the former gas station. 1,2,4 Trimethylbenzene (42-98 ppm) and xylene (41-110 ppm) exceeded the protection of groundwater SCOs (3.6 ppm and 1.6 ppm respectively) and the RRSCOs (42 and 100 ppm respectively). Data does not indicate any off-site soil impacts related to this site. Groundwater- Groundwater was located at approximately 65 feet bgs. Groundwater on site flows southwest toward Atlantic Avenue. Groundwater samples at the site indicate trimethylbenzenes (up to 2167 parts per billion (ppb)) and 1768 ppb of BTEX (benzene, toluene, ethylbenzene and xylene) in one of the wells in the former gas station area. The groundwater standards are 5 ppb and 1 ppb. PFAS were sampled in 4 wells associated with the site. The emerging contaminant perfluorooctanesulfonic acid (PFOS) was identified in two wells near the western portion of the site above EPA's guidance value of 70 parts per trillion (ppt). The highest level was 150 ppt and was identified in the off-site well. The highest total PFAS in the three on-site wells was 224 ppt; the off-site well was 783 ppt. Soil Vapor - Soil vapor samples indicated the presence of BTEX compounds in soil vapor near the northwest corner of the site (7277 micrograms per cubic meter (g/m3)) and in the southeast corner of the site (9324 g/m3). For chlorinated compounds, the highest sample contained 360 ug/m3 tetrachloroethylene (PCE), a common dry-cleaning chemical, at a depth of 18 feet. To determine if off-site soil vapor impacts exist, the volunteer requested access for off-site soil vapor sampling at

805-825 ATLANTIC AVENUE (Continued) **S121796665**

	adjacent properties and was not able to obtain access.
Health Problem:	Remedial actions are complete and measures are in place to prevent people from coming in contact with residual site contamination.
Dump:	False
Structure:	False
Lagoon:	False
Landfill:	False
Pond:	False
Disp Start:	Not reported
Disp Term:	Not reported
Lat/Long:	Not reported
Dell:	Not reported
Record Add:	2015-12-30 08:59:00
Record Upd:	2022-07-25 10:51:00
Updated By:	RECURLEY
Own Op:	1
Sub Type:	E
Owner Name:	Not reported
Owner Company:	Superior Associates, LLC
Owner Address:	c/o Crosstown Management Corp.
Owner Addr2:	97-77 Queens Boulevard, Suite 1120
Owner City,St,Zip:	Rego Park, NY 11374
Owner Country:	United States of America
Own Op:	6
Sub Type:	P03
Owner Name:	Jeffrey Gershon c/o Hope Street Capital
Owner Company:	550 Clinton Partners LLC
Owner Address:	56 West 22nd Street, 10th Floor
Owner Addr2:	Not reported
Owner City,St,Zip:	New York, NY 10010
Owner Country:	United States of America
Own Op:	Document Repository
Sub Type:	NNN
Owner Name:	Not reported
Owner Company:	Brooklyn Public Library - Clinton Hill Branch
Owner Address:	380 Washington Avenue
Owner Addr2:	Not reported
Owner City,St,Zip:	Brooklyn, NY 11238
Owner Country:	United States of America
Own Op:	Document Repository
Sub Type:	NNN
Owner Name:	Not reported
Owner Company:	Brooklyn Community Board 2
Owner Address:	350 Jay Street, 8th Floor
Owner Addr2:	Not reported
Owner City,St,Zip:	Brooklyn, NY 11201
Owner Country:	United States of America
Own Op:	6
Sub Type:	P03
Owner Name:	Jeffrey Gershon c/o Hope Street Capital
Owner Company:	539 Vanderbilt Partners LLC
Owner Address:	56 West 22nd Street, 10th Floor
Owner Addr2:	Not reported
Owner City,St,Zip:	New York, NY 10010
Owner Country:	United States of America
Own Op:	1
Sub Type:	E

805-825 ATLANTIC AVENUE (Continued) **S121796665**

Owner Name:	Not reported
Owner Company:	Lichter Family LLC
Owner Address:	551 5th Avenue, 24th Floor
Owner Addr2:	Not reported
Owner City,St,Zip:	New York, NY 10176
Owner Country:	United States of America
Own Op:	6
Sub Type:	P03
Owner Name:	Jeffrey Gershon C/O HOPE STREET CAPITAL
Owner Company:	VC Atlantic Partners LLC
Owner Address:	56 West 22nd Street, 10th Floor
Owner Addr2:	Not reported
Owner City,St,Zip:	New York, NY 10010
Owner Country:	United States of America
Own Op:	1
Sub Type:	E
Owner Name:	Rhonda Greifinger & Audrey Sharp Perlman Trustees
Owner Company:	The Clarence A. Greifinger Trust
Owner Address:	24262 CHERRY HILL PLACE
Owner Addr2:	Not reported
Owner City,St,Zip:	Laguna NIguel, CA 92677
Owner Country:	United States of America
Own Op:	1
Sub Type:	NNN
Owner Name:	Jeffrey Gershon c/o Hope street capital
Owner Company:	550 Clinton Partners LLC
Owner Address:	475 Park avenue South, Suite 1206
Owner Addr2:	Not reported
Owner City,St,Zip:	new york, NY 10016
Owner Country:	United States of America
Own Op:	1
Sub Type:	NNN
Owner Name:	Jeffrey Gersoh c/o Hope Street Capital
Owner Company:	539 Vanderbilt Partners LLC
Owner Address:	475 Park Avenue South, Suite 1206
Owner Addr2:	Not reported
Owner City,St,Zip:	New York, NY 10016
Owner Country:	United States of America
HW Code:	C224228
Waste Type:	benzo(a)anthracene
Waste Quantity:	UNKNOWN
Waste Code:	Not reported
HW Code:	C224228
Waste Type:	lead
Waste Quantity:	UNKNOWN
Waste Code:	Not reported
HW Code:	C224228
Waste Type:	ethylbenzene
Waste Quantity:	UNKNOWN
Waste Code:	Not reported
HW Code:	C224228
Waste Type:	1,2,4-trimethylbenzene
Waste Quantity:	UNKNOWN
Waste Code:	Not reported
HW Code:	C224228
Waste Type:	toluene
Waste Quantity:	UNKNOWN

805-825 ATLANTIC AVENUE (Continued) **S121796665**

Waste Code:	Not reported
HW Code:	C224228
Waste Type:	benzene
Waste Quantity:	UNKNOWN
Waste Code:	Not reported
HW Code:	C224228
Waste Type:	xylenol
Waste Quantity:	UNKNOWN
Waste Code:	Not reported
Crossref ID:	1710091
Cross Ref Type Code:	01
Cross Ref Type:	Spill No.
Record Added Date:	2021-05-28 16:51:00
Record Updated:	2021-05-28 16:51:00
Updated By:	JHOCONNE
Crossref ID:	C224228-03-17
Cross Ref Type Code:	23
Cross Ref Type:	Agreement/Consent Order Number
Record Added Date:	2022-03-30 09:18:00
Record Updated:	2022-03-30 09:18:00
Updated By:	RECURLEY
Crossref ID:	2022000254586
Cross Ref Type Code:	25
Cross Ref Type:	County Recording Identifier
Record Added Date:	2022-07-06 08:49:00
Record Updated:	2022-07-06 08:49:00
Updated By:	RECURLEY
Crossref ID:	2022000254585
Cross Ref Type Code:	25
Cross Ref Type:	County Recording Identifier
Record Added Date:	2022-07-06 08:48:00
Record Updated:	2022-07-06 08:48:00
Updated By:	RECURLEY

Name:	805-825 ATLANTIC AVENUE
Address:	539 VANDERBILT AVENUE AND 550 CLINTON AVENUE
City,State,Zip:	BROOKLYN, NY 11238
Site Code:	512855
HW Code:	C224228
Control Code:	35
Control Type:	ENG
Date Record Added:	06/10/2022
Date Rec Updated:	08/09/2022
Updated By:	RECURLEY
Site Description:	Location: The site is located in an urban area in the Clinton Hill neighborhood of Brooklyn and is bounded by Atlantic Avenue to the south, Clinton Ave to the east, Vanderbilt Ave to the west, and multiple-family residential buildings to the north. Site Features: The site has been redeveloped as a mixed residential and commercial site. It was formerly occupied by three automotive related businesses, two restaurants and one vacant tenant space. The site occupies 2 tax lots forming an L-shaped area of 0.484 acres that faces Atlantic Avenue. Current Zoning and Land Use: The site is located in an R7A residential district with a C2-4 commercial overlay, within an Inclusionary Housing Designated Area. It was recently used for commercial purposes and is now vacant. Past Use of the Site: The western lot (lot 1) was previously developed with

805-825 ATLANTIC AVENUE (Continued) **S121796665**

residential and retail buildings. Past uses included a plumber/carpenter shop (1887-1950) and an automotive service facility (1938-1969). A car wash was present by 1977 and was in use until 2018. The eastern lot (lot 59), along Atlantic Avenue, housed commercial tenants beginning in the 1930s. These included a paint and oil company, auto repair facilities, and a gas station. By the 1940's, the lot was occupied by three auto repair facilities, and the gas station, which remained until 1979. A bar and restaurant occupied the eastern portion of the lot along Clinton Avenue from 2010 to 2018. A set of six underground petroleum tanks were removed from the site in 2004 in the area of the former gas station. At that time, the soil was sampled and no exceedances were noted. The area was filled with clean material. Site Geology and Hydrogeology: The Site's subsurface consists of a layer of historic fill material beneath the surface cover that extends to depths between 5 and 24 feet below ground surface (bgs). The fill consists of fine to medium sand with variable amounts of gravel,silt, clay, brick, concrete, and glass fragments. Below the fill is a layer of sand, then a gravel layer to approximately 35 feet bgs. Native soil consisting of fine to medium sand is found below the gravel. The area by bedrock is of the Hartland formation, and is comprised of interbedded granulite, schist and amphibolite. The top of bedrock is greater than 50 ft bgs. Depth to groundwater is approximately 65 feet bgs. During the RI, an area of perched groundwater was found in the western part of the site at 30 feet bgs. Groundwater beneath the site was expected to flow to the west toward the East River, about 1.5 miles away. However, based on the data collected, groundwater flow is to the southwest toward Atlantic Avenue.

Env Problem: Post-Remediation: Remediation at the site is protective. Residual contamination is being addressed through active treatment. The primary contaminants of concern are petroleum compounds in soil and groundwater in the SE corner of the site. Residual contamination in the soil and groundwater is being managed under a Site Management Plan. Prior to Remediation: Nature and Extent of Contamination: Preliminary sampling was conducted in 2015 and 2016. The Remedial Investigation Results from 2018 are described below: Soil and groundwater were analyzed for volatile organic compounds (VOCs), semi-volatile organic compounds (SVOCs), metals, polychlorinated biphenyls (PCBs), and pesticides. Groundwater was also analyzed for the emerging contaminants per- and polyfluoroalkyl substances (PFAS) and 1,4-dioxane. Soil vapor was analyzed for VOCs. Soil- The primary contaminants in soil at this site are metals and petroleum-related volatile organic compounds. Lead, barium and mercury exceed the restricted residential soil cleanup objectives (RRSCOs). Mercury (1.21 parts per million (ppm) max compared to 0.81 ppm) and barium (459 ppm max compared to 400 ppm) slightly exceed the RRSCOs in spots and are located at depths between 2 and 8 feet. Lead in soil ranges up to 2570 ppm and is located 7-8 feet deep. The RRSCO for lead is 400 ppm. Volatile organic compounds were detected in soil between 30 and 38 feet deep in the area of the former gas station. 1,2,4 Trimethylbenzene (42-98 ppm) and xylene (41-110 ppm) exceeded the protection of groundwater SCOs (3.6 ppm and 1.6 ppm respectively) and the RRSCOs (42 and 100 ppm respectively). Data does not indicate any off-site soil impacts related to this site. Groundwater- Groundwater was located at approximately 65 feet bgs. Groundwater on site flows southwest toward Atlantic Avenue. Groundwater samples at the site indicate trimethylbenzenes (up to 2167 parts per billion (ppb)) and

805-825 ATLANTIC AVENUE (Continued) **S121796665**

1768 ppb of BTEX (benzene, toluene, ethylbenzene and xylene) in one of the wells in the former gas station area. The groundwater standards are 5 ppb and 1 ppb. PFAS were sampled in 4 wells associated with the site. The emerging contaminant perfluorooctanesulfonic acid (PFOS) was identified in two wells near the western portion of the site above EPA's guidance value of 70 parts per trillion (ppt). The highest level was 150 ppt and was identified in the off-site well. The highest total PFAS in the three on-site wells was 224 ppt; the off-site well was 783 ppt. Soil Vapor - Soil vapor samples indicated the presence of BTEX compounds in soil vapor near the northwest corner of the site (7277 micrograms per cubic meter (g/m3)) and in the southeast corner of the site (9324 g/m3). For chlorinated compounds, the highest sample contained 360 ug/m3 tetrachloroethylene (PCE), a common dry-cleaning chemical, at a depth of 18 feet. To determine if off-site soil vapor impacts exist, the volunteer requested access for off-site soil vapor sampling at adjacent properties and was not able to obtain access.

Health Problem:	Remedial actions are complete and measures are in place to prevent people from coming in contact with residual site contamination.
Dump:	False
Structure:	False
Lagoon:	False
Landfill:	False
Pond:	False
Disp Start:	Not reported
Disp Term:	Not reported
Lat/Long:	Not reported
Dell:	Not reported
Record Add:	2015-12-30 08:59:00
Record Upd:	2022-07-25 10:51:00
Updated By:	RECURLEY
Own Op:	1
Sub Type:	E
Owner Name:	Not reported
Owner Company:	Superior Associates, LLC
Owner Address:	c/o Crosstown Management Corp.
Owner Addr2:	97-77 Queens Boulevard, Suite 1120
Owner City,St,Zip:	Rego Park, NY 11374
Owner Country:	United States of America
Own Op:	6
Sub Type:	P03
Owner Name:	Jeffrey Gershon c/o Hope Street Capital
Owner Company:	550 Clinton Partners LLC
Owner Address:	56 West 22nd Street, 10th Floor
Owner Addr2:	Not reported
Owner City,St,Zip:	New York, NY 10010
Owner Country:	United States of America
Own Op:	Document Repository
Sub Type:	NNN
Owner Name:	Not reported
Owner Company:	Brooklyn Public Library - Clinton Hill Branch
Owner Address:	380 Washington Avenue
Owner Addr2:	Not reported
Owner City,St,Zip:	Brooklyn, NY 11238
Owner Country:	United States of America
Own Op:	Document Repository
Sub Type:	NNN

805-825 ATLANTIC AVENUE (Continued) **S121796665**

Owner Name:	Not reported
Owner Company:	Brooklyn Community Board 2
Owner Address:	350 Jay Street, 8th Floor
Owner Addr2:	Not reported
Owner City,St,Zip:	Brooklyn, NY 11201
Owner Country:	United States of America
Own Op:	6
Sub Type:	P03
Owner Name:	Jeffrey Gershon c/o Hope Street Capital
Owner Company:	539 Vanderbilt Partners LLC
Owner Address:	56 West 22nd Street, 10th Floor
Owner Addr2:	Not reported
Owner City,St,Zip:	New York, NY 10010
Owner Country:	United States of America
Own Op:	1
Sub Type:	E
Owner Name:	Not reported
Owner Company:	Lichter Family LLC
Owner Address:	551 5th Avenue, 24th Floor
Owner Addr2:	Not reported
Owner City,St,Zip:	New York, NY 10176
Owner Country:	United States of America
Own Op:	6
Sub Type:	P03
Owner Name:	Jeffrey Gershon C/O HOPE STREET CAPITAL
Owner Company:	VC Atlantic Partners LLC
Owner Address:	56 West 22nd Street, 10th Floor
Owner Addr2:	Not reported
Owner City,St,Zip:	New York, NY 10010
Owner Country:	United States of America
Own Op:	1
Sub Type:	E
Owner Name:	Rhonda Greifinger & Audrey Sharp Perlman Trustees
Owner Company:	The Clarence A. Greifinger Trust
Owner Address:	24262 CHERRY HILL PLACE
Owner Addr2:	Not reported
Owner City,St,Zip:	Laguna NIguel, CA 92677
Owner Country:	United States of America
Own Op:	1
Sub Type:	NNN
Owner Name:	Jeffrey Gershon c/o Hope street capital
Owner Company:	550 Clinton Partners LLC
Owner Address:	475 Park avenue South, Suite 1206
Owner Addr2:	Not reported
Owner City,St,Zip:	new york, NY 10016
Owner Country:	United States of America
Own Op:	1
Sub Type:	NNN
Owner Name:	Jeffrey Gersoh c/o Hope Street Capital
Owner Company:	539 Vanderbilt Partners LLC
Owner Address:	475 Park Avenue South, Suite 1206
Owner Addr2:	Not reported
Owner City,St,Zip:	New York, NY 10016
Owner Country:	United States of America
HW Code:	C224228
Waste Type:	benzo(a)anthracene
Waste Quantity:	UNKNOWN

805-825 ATLANTIC AVENUE (Continued) **S121796665**

Waste Code:	Not reported
HW Code:	C224228
Waste Type:	lead
Waste Quantity:	UNKNOWN
Waste Code:	Not reported
HW Code:	C224228
Waste Type:	ethylbenzene
Waste Quantity:	UNKNOWN
Waste Code:	Not reported
HW Code:	C224228
Waste Type:	1,2,4-trimethylbenzene
Waste Quantity:	UNKNOWN
Waste Code:	Not reported
HW Code:	C224228
Waste Type:	toluene
Waste Quantity:	UNKNOWN
Waste Code:	Not reported
HW Code:	C224228
Waste Type:	benzene
Waste Quantity:	UNKNOWN
Waste Code:	Not reported
HW Code:	C224228
Waste Type:	xylenol
Waste Quantity:	UNKNOWN
Waste Code:	Not reported
Crossref ID:	1710091
Cross Ref Type Code:	01
Cross Ref Type:	Spill No.
Record Added Date:	2021-05-28 16:51:00
Record Updated:	2021-05-28 16:51:00
Updated By:	JHOCONNE
Crossref ID:	C224228-03-17
Cross Ref Type Code:	23
Cross Ref Type:	Agreement/Consent Order Number
Record Added Date:	2022-03-30 09:18:00
Record Updated:	2022-03-30 09:18:00
Updated By:	RECURLEY
Crossref ID:	2022000254586
Cross Ref Type Code:	25
Cross Ref Type:	County Recording Identifier
Record Added Date:	2022-07-06 08:49:00
Record Updated:	2022-07-06 08:49:00
Updated By:	RECURLEY
Crossref ID:	2022000254585
Cross Ref Type Code:	25
Cross Ref Type:	County Recording Identifier
Record Added Date:	2022-07-06 08:48:00
Record Updated:	2022-07-06 08:48:00
Updated By:	RECURLEY

Name:	805-825 ATLANTIC AVENUE
Address:	539 VANDERBILT AVENUE AND 550 CLINTON AVENUE
City,State,Zip:	BROOKLYN, NY 11238
Site Code:	512855
HW Code:	C224228
Control Code:	36
Control Type:	ENG

805-825 ATLANTIC AVENUE (Continued) **S121796665**

Date Record Added: 06/10/2022
Date Rec Updated: 08/09/2022
Updated By: RECURLEY
Site Description: Location: The site is located in an urban area in the Clinton Hill neighborhood of Brooklyn and is bounded by Atlantic Avenue to the south, Clinton Ave to the east, Vanderbilt Ave to the west, and multiple-family residential buildings to the north. Site Features: The site has been redeveloped as a mixed residential and commercial site. It was formerly occupied by three automotive related businesses, two restaurants and one vacant tenant space. The site occupies 2 tax lots forming an L-shaped area of 0.484 acres that faces Atlantic Avenue. Current Zoning and Land Use: The site is located in an R7A residential district with a C2-4 commercial overlay, within an Inclusionary Housing Designated Area. It was recently used for commercial purposes and is now vacant. Past Use of the Site: The western lot (lot 1) was previously developed with residential and retail buildings. Past uses included a plumber/carpenter shop (1887-1950) and an automotive service facility (1938-1969). A car wash was present by 1977 and was in use until 2018. The eastern lot (lot 59), along Atlantic Avenue, housed commercial tenants beginning in the 1930s. These included a paint and oil company, auto repair facilities, and a gas station. By the 1940's, the lot was occupied by three auto repair facilities, and the gas station, which remained until 1979. A bar and restaurant occupied the eastern portion of the lot along Clinton Avenue from 2010 to 2018. A set of six underground petroleum tanks were removed from the site in 2004 in the area of the former gas station. At that time, the soil was sampled and no exceedances were noted. The area was filled with clean material. Site Geology and Hydrogeology: The Site's subsurface consists of a layer of historic fill material beneath the surface cover that extends to depths between 5 and 24 feet below ground surface (bgs). The fill consists of fine to medium sand with variable amounts of gravel,silt, clay, brick, concrete, and glass fragments. Below the fill is a layer of sand, then a gravel layer to approximately 35 feet bgs. Native soil consisting of fine to medium sand is found below the gravel. The area by bedrock is of the Hartland formation, and is comprised of interbedded granulite, schist and amphibolite. The top of bedrock is greater than 50 ft bgs. Depth to groundwater is approximately 65 feet bgs. During the RI, an area of perched groundwater was found in the western part of the site at 30 feet bgs. Groundwater beneath the site was expected to flow to the west toward the East River, about 1.5 miles away. However, based on the data collected, groundwater flow is to the southwest toward Atlantic Avenue.
Env Problem: Post-Remediation: Remediation at the site is protective. Residual contamination is being addressed through active treatment. The primary contaminants of concern are petroleum compounds in soil and groundwater in the SE corner of the site. Residual contamination in the soil and groundwater is being managed under a Site Management Plan. Prior to Remediation: Nature and Extent of Contamination: Preliminary sampling was conducted in 2015 and 2016. The Remedial Investigation Results from 2018 are described below: Soil and groundwater were analyzed for volatile organic compounds (VOCs), semi-volatile organic compounds (SVOCs), metals, polychlorinated biphenyls (PCBs), and pesticides. Groundwater was also analyzed for the emerging contaminants per- and polyfluoroalkyl substances (PFAS) and 1,4-dioxane. Soil vapor was analyzed for VOCs. Soil- The primary

805-825 ATLANTIC AVENUE (Continued) **S121796665**

contaminants in soil at this site are metals and petroleum-related volatile organic compounds. Lead, barium and mercury exceed the restricted residential soil cleanup objectives (RRSCOs). Mercury (1.21 parts per million (ppm) max compared to 0.81 ppm) and barium (459 ppm max compared to 400 ppm) slightly exceed the RRSCOs in spots and are located at depths between 2 and 8 feet. Lead in soil ranges up to 2570 ppm and is located 7-8 feet deep. The RRSCO for lead is 400 ppm. Volatile organic compounds were detected in soil between 30 and 38 feet deep in the area of the former gas station. 1,2,4 Trimethylbenzene (42-98 ppm) and xylene (41-110 ppm) exceeded the protection of groundwater SCOs (3.6 ppm and 1.6 ppm respectively) and the RRSCOs (42 and 100 ppm respectively). Data does not indicate any off-site soil impacts related to this site. Groundwater- Groundwater was located at approximately 65 feet bgs. Groundwater on site flows southwest toward Atlantic Avenue. Groundwater samples at the site indicate trimethylbenzenes (up to 2167 parts per billion (ppb)) and 1768 ppb of BTEX (benzene, toluene, ethylbenzene and xylene) in one of the wells in the former gas station area. The groundwater standards are 5 ppb and 1 ppb. PFAS were sampled in 4 wells associated with the site. The emerging contaminant perfluorooctanesulfonic acid (PFOS) was identified in two wells near the western portion of the site above EPA's guidance value of 70 parts per trillion (ppt). The highest level was 150 ppt and was identified in the off-site well. The highest total PFAS in the three on-site wells was 224 ppt; the off-site well was 783 ppt. Soil Vapor - Soil vapor samples indicated the presence of BTEX compounds in soil vapor near the northwest corner of the site (7277 micrograms per cubic meter (g/m3)) and in the southeast corner of the site (9324 g/m3). For chlorinated compounds, the highest sample contained 360 ug/m3 tetrachloroethylene (PCE), a common dry-cleaning chemical, at a depth of 18 feet. To determine if off-site soil vapor impacts exist, the volunteer requested access for off-site soil vapor sampling at adjacent properties and was not able to obtain access.

Health Problem:	Remedial actions are complete and measures are in place to prevent people from coming in contact with residual site contamination.
Dump:	False
Structure:	False
Lagoon:	False
Landfill:	False
Pond:	False
Disp Start:	Not reported
Disp Term:	Not reported
Lat/Long:	Not reported
Dell:	Not reported
Record Add:	2015-12-30 08:59:00
Record Upd:	2022-07-25 10:51:00
Updated By:	RECURLEY
Own Op:	1
Sub Type:	E
Owner Name:	Not reported
Owner Company:	Superior Associates, LLC
Owner Address:	c/o Crosstown Management Corp.
Owner Addr2:	97-77 Queens Boulevard, Suite 1120
Owner City,St,Zip:	Rego Park, NY 11374
Owner Country:	United States of America
Own Op:	6
Sub Type:	P03

805-825 ATLANTIC AVENUE (Continued) **S121796665**

Owner Name:	Jeffrey Gershon c/o Hope Street Capital
Owner Company:	550 Clinton Partners LLC
Owner Address:	56 West 22nd Street, 10th Floor
Owner Addr2:	Not reported
Owner City,St,Zip:	New York, NY 10010
Owner Country:	United States of America
Own Op:	Document Repository
Sub Type:	NNN
Owner Name:	Not reported
Owner Company:	Brooklyn Public Library - Clinton Hill Branch
Owner Address:	380 Washington Avenue
Owner Addr2:	Not reported
Owner City,St,Zip:	Brooklyn, NY 11238
Owner Country:	United States of America
Own Op:	Document Repository
Sub Type:	NNN
Owner Name:	Not reported
Owner Company:	Brooklyn Community Board 2
Owner Address:	350 Jay Street, 8th Floor
Owner Addr2:	Not reported
Owner City,St,Zip:	Brooklyn, NY 11201
Owner Country:	United States of America
Own Op:	6
Sub Type:	P03
Owner Name:	Jeffrey Gershon c/o Hope Street Capital
Owner Company:	539 Vanderbilt Partners LLC
Owner Address:	56 West 22nd Street, 10th Floor
Owner Addr2:	Not reported
Owner City,St,Zip:	New York, NY 10010
Owner Country:	United States of America
Own Op:	1
Sub Type:	E
Owner Name:	Not reported
Owner Company:	Lichter Family LLC
Owner Address:	551 5th Avenue, 24th Floor
Owner Addr2:	Not reported
Owner City,St,Zip:	New York, NY 10176
Owner Country:	United States of America
Own Op:	6
Sub Type:	P03
Owner Name:	Jeffrey Gershon C/O HOPE STREET CAPITAL
Owner Company:	VC Atlantic Partners LLC
Owner Address:	56 West 22nd Street, 10th Floor
Owner Addr2:	Not reported
Owner City,St,Zip:	New York, NY 10010
Owner Country:	United States of America
Own Op:	1
Sub Type:	E
Owner Name:	Rhonda Greifinger & Audrey Sharp Perlman Trustees
Owner Company:	The Clarence A. Greifinger Trust
Owner Address:	24262 CHERRY HILL PLACE
Owner Addr2:	Not reported
Owner City,St,Zip:	Laguna NIguel, CA 92677
Owner Country:	United States of America
Own Op:	1
Sub Type:	NNN
Owner Name:	Jeffrey Gershon c/o Hope street capital

805-825 ATLANTIC AVENUE (Continued) **S121796665**

Owner Company:	550 Clinton Partners LLC
Owner Address:	475 Park avenue South, Suite 1206
Owner Addr2:	Not reported
Owner City,St,Zip:	new york, NY 10016
Owner Country:	United States of America
Own Op:	1
Sub Type:	NNN
Owner Name:	Jeffrey Gersoh c/o Hope Street Capital
Owner Company:	539 Vanderbilt Partners LLC
Owner Address:	475 Park Avenue South, Suite 1206
Owner Addr2:	Not reported
Owner City,St,Zip:	New York, NY 10016
Owner Country:	United States of America
HW Code:	C224228
Waste Type:	benzo(a)anthracene
Waste Quantity:	UNKNOWN
Waste Code:	Not reported
HW Code:	C224228
Waste Type:	lead
Waste Quantity:	UNKNOWN
Waste Code:	Not reported
HW Code:	C224228
Waste Type:	ethylbenzene
Waste Quantity:	UNKNOWN
Waste Code:	Not reported
HW Code:	C224228
Waste Type:	1,2,4-trimethylbenzene
Waste Quantity:	UNKNOWN
Waste Code:	Not reported
HW Code:	C224228
Waste Type:	toluene
Waste Quantity:	UNKNOWN
Waste Code:	Not reported
HW Code:	C224228
Waste Type:	benzene
Waste Quantity:	UNKNOWN
Waste Code:	Not reported
HW Code:	C224228
Waste Type:	xylenol
Waste Quantity:	UNKNOWN
Waste Code:	Not reported
Crossref ID:	1710091
Cross Ref Type Code:	01
Cross Ref Type:	Spill No.
Record Added Date:	2021-05-28 16:51:00
Record Updated:	2021-05-28 16:51:00
Updated By:	JHOCONNE
Crossref ID:	C224228-03-17
Cross Ref Type Code:	23
Cross Ref Type:	Agreement/Consent Order Number
Record Added Date:	2022-03-30 09:18:00
Record Updated:	2022-03-30 09:18:00
Updated By:	RECURLEY
Crossref ID:	2022000254586
Cross Ref Type Code:	25
Cross Ref Type:	County Recording Identifier
Record Added Date:	2022-07-06 08:49:00

805-825 ATLANTIC AVENUE (Continued) **S121796665**

Record Updated:	2022-07-06 08:49:00
Updated By:	RECURLEY
Crossref ID:	2022000254585
Cross Ref Type Code:	25
Cross Ref Type:	County Recording Identifier
Record Added Date:	2022-07-06 08:48:00
Record Updated:	2022-07-06 08:48:00
Updated By:	RECURLEY
Name:	805-825 ATLANTIC AVENUE
Address:	539 VANDERBILT AVENUE AND 550 CLINTON AVENUE
City,State,Zip:	BROOKLYN, NY 11238
Site Code:	512855
HW Code:	C224228
Control Code:	13
Control Type:	ENG
Date Record Added:	06/10/2022
Date Rec Updated:	08/09/2022
Updated By:	RECURLEY
Site Description:	Location: The site is located in an urban area in the Clinton Hill neighborhood of Brooklyn and is bounded by Atlantic Avenue to the south, Clinton Ave to the east, Vanderbilt Ave to the west, and multiple-family residential buildings to the north. Site Features: The site has been redeveloped as a mixed residential and commercial site. It was formerly occupied by three automotive related businesses, two restaurants and one vacant tenant space. The site occupies 2 tax lots forming an L-shaped area of 0.484 acres that faces Atlantic Avenue. Current Zoning and Land Use: The site is located in an R7A residential district with a C2-4 commercial overlay, within an Inclusionary Housing Designated Area. It was recently used for commercial purposes and is now vacant. Past Use of the Site: The western lot (lot 1) was previously developed with residential and retail buildings. Past uses included a plumber/carpenter shop (1887-1950) and an automotive service facility (1938-1969). A car wash was present by 1977 and was in use until 2018. The eastern lot (lot 59), along Atlantic Avenue, housed commercial tenants beginning in the 1930s. These included a paint and oil company, auto repair facilities, and a gas station. By the 1940's, the lot was occupied by three auto repair facilities, and the gas station, which remained until 1979. A bar and restaurant occupied the eastern portion of the lot along Clinton Avenue from 2010 to 2018. A set of six underground petroleum tanks were removed from the site in 2004 in the area of the former gas station. At that time, the soil was sampled and no exceedances were noted. The area was filled with clean material. Site Geology and Hydrogeology: The Site's subsurface consists of a layer of historic fill material beneath the surface cover that extends to depths between 5 and 24 feet below ground surface (bgs). The fill consists of fine to medium sand with variable amounts of gravel,silt, clay, brick, concrete, and glass fragments. Below the fill is a layer of sand, then a gravel layer to approximately 35 feet bgs. Native soil consisting of fine to medium sand is found below the gravel. The area by bedrock is of the Hartland formation, and is comprised of interbedded granulite, schist and amphibolite. The top of bedrock is greater than 50 ft bgs. Depth to groundwater is approximately 65 feet bgs. During the RI, an area of perched groundwater was found in the western part of the site at 30 feet bgs. Groundwater beneath the site was expected to flow to the

805-825 ATLANTIC AVENUE (Continued) **S121796665**

west toward the East River, about 1.5 miles away. However, based on the data collected, groundwater flow is to the southwest toward Atlantic Avenue.

Env Problem: Post-Remediation: Remediation at the site is protective. Residual contamination is being addressed through active treatment. The primary contaminants of concern are petroleum compounds in soil and groundwater in the SE corner of the site. Residual contamination in the soil and groundwater is being managed under a Site Management Plan. Prior to Remediation: Nature and Extent of Contamination: Preliminary sampling was conducted in 2015 and 2016. The Remedial Investigation Results from 2018 are described below: Soil and groundwater were analyzed for volatile organic compounds (VOCs), semi-volatile organic compounds (SVOCs), metals, polychlorinated biphenyls (PCBs), and pesticides. Groundwater was also analyzed for the emerging contaminants per- and polyfluoroalkyl substances (PFAS) and 1,4-dioxane. Soil vapor was analyzed for VOCs. Soil- The primary contaminants in soil at this site are metals and petroleum-related volatile organic compounds. Lead, barium and mercury exceed the restricted residential soil cleanup objectives (RRSCOs). Mercury (1.21 parts per million (ppm) max compared to 0.81 ppm) and barium (459 ppm max compared to 400 ppm) slightly exceed the RRSCOs in spots and are located at depths between 2 and 8 feet. Lead in soil ranges up to 2570 ppm and is located 7-8 feet deep. The RRSCO for lead is 400 ppm. Volatile organic compounds were detected in soil between 30 and 38 feet deep in the area of the former gas station. 1,2,4 Trimethylbenzene (42-98 ppm) and xylene (41-110 ppm) exceeded the protection of groundwater SCOs (3.6 ppm and 1.6 ppm respectively) and the RRSCOs (42 and 100 ppm respectively). Data does not indicate any off-site soil impacts related to this site. Groundwater- Groundwater was located at approximately 65 feet bgs. Groundwater on site flows southwest toward Atlantic Avenue. Groundwater samples at the site indicate trimethylbenzenes (up to 2167 parts per billion (ppb)) and 1768 ppb of BTEX (benzene, toluene, ethylbenzene and xylene) in one of the wells in the former gas station area. The groundwater standards are 5 ppb and 1 ppb. PFAS were sampled in 4 wells associated with the site. The emerging contaminant perfluorooctanesulfonic acid (PFOS) was identified in two wells near the western portion of the site above EPA's guidance value of 70 parts per trillion (ppt). The highest level was 150 ppt and was identified in the off-site well. The highest total PFAS in the three on-site wells was 224 ppt; the off-site well was 783 ppt. Soil Vapor - Soil vapor samples indicated the presence of BTEX compounds in soil vapor near the northwest corner of the site (7277 micrograms per cubic meter (g/m3)) and in the southeast corner of the site (9324 g/m3). For chlorinated compounds, the highest sample contained 360 ug/m3 tetrachloroethylene (PCE), a common dry-cleaning chemical, at a depth of 18 feet. To determine if off-site soil vapor impacts exist, the volunteer requested access for off-site soil vapor sampling at adjacent properties and was not able to obtain access.

Health Problem: Remedial actions are complete and measures are in place to prevent people from coming in contact with residual site contamination.

Dump: False
Structure: False
Lagoon: False
Landfill: False
Pond: False
Disp Start: Not reported

805-825 ATLANTIC AVENUE (Continued) **S121796665**

Disp Term:	Not reported
Lat/Long:	Not reported
Dell:	Not reported
Record Add:	2015-12-30 08:59:00
Record Upd:	2022-07-25 10:51:00
Updated By:	RECURLEY
Own Op:	1
Sub Type:	E
Owner Name:	Not reported
Owner Company:	Superior Associates, LLC
Owner Address:	c/o Crosstown Management Corp.
Owner Addr2:	97-77 Queens Boulevard, Suite 1120
Owner City,St,Zip:	Rego Park, NY 11374
Owner Country:	United States of America
Own Op:	6
Sub Type:	P03
Owner Name:	Jeffrey Gershon c/o Hope Street Capital
Owner Company:	550 Clinton Partners LLC
Owner Address:	56 West 22nd Street, 10th Floor
Owner Addr2:	Not reported
Owner City,St,Zip:	New York, NY 10010
Owner Country:	United States of America
Own Op:	Document Repository
Sub Type:	NNN
Owner Name:	Not reported
Owner Company:	Brooklyn Public Library - Clinton Hill Branch
Owner Address:	380 Washington Avenue
Owner Addr2:	Not reported
Owner City,St,Zip:	Brooklyn, NY 11238
Owner Country:	United States of America
Own Op:	Document Repository
Sub Type:	NNN
Owner Name:	Not reported
Owner Company:	Brooklyn Community Board 2
Owner Address:	350 Jay Street, 8th Floor
Owner Addr2:	Not reported
Owner City,St,Zip:	Brooklyn, NY 11201
Owner Country:	United States of America
Own Op:	6
Sub Type:	P03
Owner Name:	Jeffrey Gershon c/o Hope Street Capital
Owner Company:	539 Vanderbilt Partners LLC
Owner Address:	56 West 22nd Street, 10th Floor
Owner Addr2:	Not reported
Owner City,St,Zip:	New York, NY 10010
Owner Country:	United States of America
Own Op:	1
Sub Type:	E
Owner Name:	Not reported
Owner Company:	Lichter Family LLC
Owner Address:	551 5th Avenue, 24th Floor
Owner Addr2:	Not reported
Owner City,St,Zip:	New York, NY 10176
Owner Country:	United States of America
Own Op:	6
Sub Type:	P03
Owner Name:	Jeffrey Gershon C/O HOPE STREET CAPITAL

805-825 ATLANTIC AVENUE (Continued) **S121796665**

Owner Company:	VC Atlantic Partners LLC
Owner Address:	56 West 22nd Street, 10th Floor
Owner Addr2:	Not reported
Owner City,St,Zip:	New York, NY 10010
Owner Country:	United States of America
Own Op:	1
Sub Type:	E
Owner Name:	Rhonda Greifinger & Audrey Sharp Perlman Trustees
Owner Company:	The Clarence A. Greifinger Trust
Owner Address:	24262 CHERRY HILL PLACE
Owner Addr2:	Not reported
Owner City,St,Zip:	Laguna NIguel, CA 92677
Owner Country:	United States of America
Own Op:	1
Sub Type:	NNN
Owner Name:	Jeffrey Gershon c/o Hope street capital
Owner Company:	550 Clinton Partners LLC
Owner Address:	475 Park avenue South, Suite 1206
Owner Addr2:	Not reported
Owner City,St,Zip:	new york, NY 10016
Owner Country:	United States of America
Own Op:	1
Sub Type:	NNN
Owner Name:	Jeffrey Gersoh c/o Hope Street Capital
Owner Company:	539 Vanderbilt Partners LLC
Owner Address:	475 Park Avenue South, Suite 1206
Owner Addr2:	Not reported
Owner City,St,Zip:	New York, NY 10016
Owner Country:	United States of America
HW Code:	C224228
Waste Type:	benzo(a)anthracene
Waste Quantity:	UNKNOWN
Waste Code:	Not reported
HW Code:	C224228
Waste Type:	lead
Waste Quantity:	UNKNOWN
Waste Code:	Not reported
HW Code:	C224228
Waste Type:	ethylbenzene
Waste Quantity:	UNKNOWN
Waste Code:	Not reported
HW Code:	C224228
Waste Type:	1,2,4-trimethylbenzene
Waste Quantity:	UNKNOWN
Waste Code:	Not reported
HW Code:	C224228
Waste Type:	toluene
Waste Quantity:	UNKNOWN
Waste Code:	Not reported
HW Code:	C224228
Waste Type:	benzene
Waste Quantity:	UNKNOWN
Waste Code:	Not reported
HW Code:	C224228
Waste Type:	xylenol
Waste Quantity:	UNKNOWN
Waste Code:	Not reported

805-825 ATLANTIC AVENUE (Continued) **S121796665**

Crossref ID: 1710091
Cross Ref Type Code: 01
Cross Ref Type: Spill No.
Record Added Date: 2021-05-28 16:51:00
Record Updated: 2021-05-28 16:51:00
Updated By: JHOCONNE
Crossref ID: C224228-03-17
Cross Ref Type Code: 23
Cross Ref Type: Agreement/Consent Order Number
Record Added Date: 2022-03-30 09:18:00
Record Updated: 2022-03-30 09:18:00
Updated By: RECURLEY
Crossref ID: 2022000254586
Cross Ref Type Code: 25
Cross Ref Type: County Recording Identifier
Record Added Date: 2022-07-06 08:49:00
Record Updated: 2022-07-06 08:49:00
Updated By: RECURLEY
Crossref ID: 2022000254585
Cross Ref Type Code: 25
Cross Ref Type: County Recording Identifier
Record Added Date: 2022-07-06 08:48:00
Record Updated: 2022-07-06 08:48:00
Updated By: RECURLEY

INST CONTROL:
Name: 805-825 ATLANTIC AVENUE
Address: 539 VANDERBILT AVENUE AND 550 CLINTON AVENUE
City,State,Zip: BROOKLYN, NY 11238
Site Code: 512855
Control Name: Environmental Easement
HW Code: C224228
Control Code: J
Control Type: INST
Dt record added: 06/10/2022
Dt rec updated: 08/09/2022
Updated By: RECURLEY
Site Code: 512855
Site Description: Location: The site is located in an urban area in the Clinton Hill neighborhood of Brooklyn and is bounded by Atlantic Avenue to the south, Clinton Ave to the east, Vanderbilt Ave to the west, and multiple-family residential buildings to the north. Site Features: The site has been redeveloped as a mixed residential and commercial site. It was formerly occupied by three automotive related businesses, two restaurants and one vacant tenant space. The site occupies 2 tax lots forming an L-shaped area of 0.484 acres that faces Atlantic Avenue. Current Zoning and Land Use: The site is located in an R7A residential district with a C2-4 commercial overlay, within an Inclusionary Housing Designated Area. It was recently used for commercial purposes and is now vacant. Past Use of the Site: The western lot (lot 1) was previously developed with residential and retail buildings. Past uses included a plumber/carpenter shop (1887-1950) and an automotive service facility (1938-1969). A car wash was present by 1977 and was in use until 2018. The eastern lot (lot 59), along Atlantic Avenue, housed commercial tenants beginning in the 1930s. These included a paint and oil company, auto repair facilities, and a gas station. By the

805-825 ATLANTIC AVENUE (Continued) **S121796665**

1940's, the lot was occupied by three auto repair facilities, and the gas station, which remained until 1979. A bar and restaurant occupied the eastern portion of the lot along Clinton Avenue from 2010 to 2018. A set of six underground petroleum tanks were removed from the site in 2004 in the area of the former gas station. At that time, the soil was sampled and no exceedances were noted. The area was filled with clean material. Site Geology and Hydrogeology: The Site's subsurface consists of a layer of historic fill material beneath the surface cover that extends to depths between 5 and 24 feet below ground surface (bgs). The fill consists of fine to medium sand with variable amounts of gravel,silt, clay, brick, concrete, and glass fragments. Below the fill is a layer of sand, then a gravel layer to approximately 35 feet bgs. Native soil consisting of fine to medium sand is found below the gravel. The area by bedrock is of the Hartland formation, and is comprised of interbedded granulite, schist and amphibolite. The top of bedrock is greater than 50 ft bgs. Depth to groundwater is approximately 65 feet bgs. During the RI, an area of perched groundwater was found in the western part of the site at 30 feet bgs. Groundwater beneath the site was expected to flow to the west toward the East River, about 1.5 miles away. However, based on the data collected, groundwater flow is to the southwest toward Atlantic Avenue.

Env Problem: Post-Remediation: Remediation at the site is protective. Residual contamination is being addressed through active treatment. The primary contaminants of concern are petroleum compounds in soil and groundwater in the SE corner of the site. Residual contamination in the soil and groundwater is being managed under a Site Management Plan. Prior to Remediation: Nature and Extent of Contamination: Preliminary sampling was conducted in 2015 and 2016. The Remedial Investigation Results from 2018 are described below: Soil and groundwater were analyzed for volatile organic compounds (VOCs), semi-volatile organic compounds (SVOCs), metals, polychlorinated biphenyls (PCBs), and pesticides. Groundwater was also analyzed for the emerging contaminants per- and polyfluoroalkyl substances (PFAS) and 1,4-dioxane. Soil vapor was analyzed for VOCs. Soil- The primary contaminants in soil at this site are metals and petroleum-related volatile organic compounds. Lead, barium and mercury exceed the restricted residential soil cleanup objectives (RRSCOs). Mercury (1.21 parts per million (ppm) max compared to 0.81 ppm) and barium (459 ppm max compared to 400 ppm) slightly exceed the RRSCOs in spots and are located at depths between 2 and 8 feet. Lead in soil ranges up to 2570 ppm and is located 7-8 feet deep. The RRSCO for lead is 400 ppm. Volatile organic compounds were detected in soil between 30 and 38 feet deep in the area of the former gas station. 1,2,4 Trimethylbenzene (42-98 ppm) and xylene (41-110 ppm) exceeded the protection of groundwater SCOs (3.6 ppm and 1.6 ppm respectively) and the RRSCOs (42 and 100 ppm respectively). Data does not indicate any off-site soil impacts related to this site. Groundwater- Groundwater was located at approximately 65 feet bgs. Groundwater on site flows southwest toward Atlantic Avenue. Groundwater samples at the site indicate trimethylbenzenes (up to 2167 parts per billion (ppb)) and 1768 ppb of BTEX (benzene, toluene, ethylbenzene and xylene) in one of the wells in the former gas station area. The groundwater standards are 5 ppb and 1 ppb. PFAS were sampled in 4 wells associated with the site. The emerging contaminant perfluorooctanesulfonic acid (PFOS) was identified in two wells near the western portion of the site above EPA's guidance value of 70

805-825 ATLANTIC AVENUE (Continued) **S121796665**

parts per trillion (ppt). The highest level was 150 ppt and was identified in the off-site well. The highest total PFAS in the three on-site wells was 224 ppt; the off-site well was 783 ppt. Soil Vapor - Soil vapor samples indicated the presence of BTEX compounds in soil vapor near the northwest corner of the site (7277 micrograms per cubic meter (g/m3)) and in the southeast corner of the site (9324 g/m3). For chlorinated compounds, the highest sample contained 360 ug/m3 tetrachloroethylene (PCE), a common dry-cleaning chemical, at a depth of 18 feet. To determine if off-site soil vapor impacts exist, the volunteer requested access for off-site soil vapor sampling at adjacent properties and was not able to obtain access.

Health Problem: Remedial actions are complete and measures are in place to prevent people from coming in contact with residual site contamination.
Dump: False
Structure: False
Lagoon: False
Landfill: False
Pond: False
Disp Start: Not reported
Disp Term: Not reported
Lat/Long: Not reported
Dell: Not reported
Record Add: 2015-12-30 08:59:00
Record Upd: 2022-07-25 10:51:00
Updated By: RECURLEY
Own Op: 1
Sub Type: E
Owner Name: Not reported
Owner Company: Superior Associates, LLC
Owner Address: c/o Crosstown Management Corp.
Owner Addr2: 97-77 Queens Boulevard, Suite 1120
Owner City,St,Zip: Rego Park, NY 11374
Owner Country: United States of America
Own Op: 6
Sub Type: P03
Owner Name: Jeffrey Gershon c/o Hope Street Capital
Owner Company: 550 Clinton Partners LLC
Owner Address: 56 West 22nd Street, 10th Floor
Owner Addr2: Not reported
Owner City,St,Zip: New York, NY 10010
Owner Country: United States of America
Own Op: Document Repository
Sub Type: NNN
Owner Name: Not reported
Owner Company: Brooklyn Public Library - Clinton Hill Branch
Owner Address: 380 Washington Avenue
Owner Addr2: Not reported
Owner City,St,Zip: Brooklyn, NY 11238
Owner Country: United States of America
Own Op: Document Repository
Sub Type: NNN
Owner Name: Not reported
Owner Company: Brooklyn Community Board 2
Owner Address: 350 Jay Street, 8th Floor
Owner Addr2: Not reported
Owner City,St,Zip: Brooklyn, NY 11201
Owner Country: United States of America

805-825 ATLANTIC AVENUE (Continued) **S121796665**

Own Op: 6
Sub Type: P03
Owner Name: Jeffrey Gershon c/o Hope Street Capital
Owner Company: 539 Vanderbilt Partners LLC
Owner Address: 56 West 22nd Street, 10th Floor
Owner Addr2: Not reported
Owner City,St,Zip: New York, NY 10010
Owner Country: United States of America
Own Op: 1
Sub Type: E
Owner Name: Not reported
Owner Company: Lichter Family LLC
Owner Address: 551 5th Avenue, 24th Floor
Owner Addr2: Not reported
Owner City,St,Zip: New York, NY 10176
Owner Country: United States of America
Own Op: 6
Sub Type: P03
Owner Name: Jeffrey Gershon C/O HOPE STREET CAPITAL
Owner Company: VC Atlantic Partners LLC
Owner Address: 56 West 22nd Street, 10th Floor
Owner Addr2: Not reported
Owner City,St,Zip: New York, NY 10010
Owner Country: United States of America
Own Op: 1
Sub Type: E
Owner Name: Rhonda Greifinger & Audrey Sharp Perlman Trustees
Owner Company: The Clarence A. Greifinger Trust
Owner Address: 24262 CHERRY HILL PLACE
Owner Addr2: Not reported
Owner City,St,Zip: Laguna NIguel, CA 92677
Owner Country: United States of America
Own Op: 1
Sub Type: NNN
Owner Name: Jeffrey Gershon c/o Hope street capital
Owner Company: 550 Clinton Partners LLC
Owner Address: 475 Park avenue South, Suite 1206
Owner Addr2: Not reported
Owner City,St,Zip: new york, NY 10016
Owner Country: United States of America
Own Op: 1
Sub Type: NNN
Owner Name: Jeffrey Gersoh c/o Hope Street Capital
Owner Company: 539 Vanderbilt Partners LLC
Owner Address: 475 Park Avenue South, Suite 1206
Owner Addr2: Not reported
Owner City,St,Zip: New York, NY 10016
Owner Country: United States of America
HW Code: C224228
Waste Type: benzo(a)anthracene
Waste Quantity: UNKNOWN
Waste Code: Not reported
HW Code: C224228
Waste Type: lead
Waste Quantity: UNKNOWN
Waste Code: Not reported
HW Code: C224228

805-825 ATLANTIC AVENUE (Continued) **S121796665**

Waste Type: ethylbenzene
Waste Quantity: UNKNOWN
Waste Code: Not reported
HW Code: C224228
Waste Type: 1,2,4-trimethylbenzene
Waste Quantity: UNKNOWN
Waste Code: Not reported
HW Code: C224228
Waste Type: toluene
Waste Quantity: UNKNOWN
Waste Code: Not reported
HW Code: C224228
Waste Type: benzene
Waste Quantity: UNKNOWN
Waste Code: Not reported
HW Code: C224228
Waste Type: xylenol
Waste Quantity: UNKNOWN
Waste Code: Not reported
Crossref ID: 1710091
Cross Ref Type Code: 01
Cross Ref Type: Spill No.
Record Added Date: 2021-05-28 16:51:00
Record Updated: 2021-05-28 16:51:00
Updated By: JHOCONNE
Crossref ID: C224228-03-17
Cross Ref Type Code: 23
Cross Ref Type: Agreement/Consent Order Number
Record Added Date: 2022-03-30 09:18:00
Record Updated: 2022-03-30 09:18:00
Updated By: RECURLEY
Crossref ID: 2022000254586
Cross Ref Type Code: 25
Cross Ref Type: County Recording Identifier
Record Added Date: 2022-07-06 08:49:00
Record Updated: 2022-07-06 08:49:00
Updated By: RECURLEY
Crossref ID: 2022000254585
Cross Ref Type Code: 25
Cross Ref Type: County Recording Identifier
Record Added Date: 2022-07-06 08:48:00
Record Updated: 2022-07-06 08:48:00
Updated By: RECURLEY

Name: 805-825 ATLANTIC AVENUE
Address: 539 VANDERBILT AVENUE AND 550 CLINTON AVENUE
City,State,Zip: BROOKLYN, NY 11238
Site Code: 512855
Control Name: Landuse Restriction
HW Code: C224228
Control Code: 25
Control Type: INST
Dt record added: 06/10/2022
Dt rec updated: 08/09/2022
Updated By: RECURLEY
Site Code: 512855
Site Description: Location: The site is located in an urban area in the Clinton Hill

805-825 ATLANTIC AVENUE (Continued) **S121796665**

neighborhood of Brooklyn and is bounded by Atlantic Avenue to the south, Clinton Ave to the east, Vanderbilt Ave to the west, and multiple-family residential buildings to the north. Site Features: The site has been redeveloped as a mixed residential and commercial site. It was formerly occupied by three automotive related businesses, two restaurants and one vacant tenant space. The site occupies 2 tax lots forming an L-shaped area of 0.484 acres that faces Atlantic Avenue. Current Zoning and Land Use: The site is located in an R7A residential district with a C2-4 commercial overlay, within an Inclusionary Housing Designated Area. It was recently used for commercial purposes and is now vacant. Past Use of the Site: The western lot (lot 1) was previously developed with residential and retail buildings. Past uses included a plumber/carpenter shop (1887-1950) and an automotive service facility (1938-1969). A car wash was present by 1977 and was in use until 2018. The eastern lot (lot 59), along Atlantic Avenue, housed commercial tenants beginning in the 1930s. These included a paint and oil company, auto repair facilities, and a gas station. By the 1940's, the lot was occupied by three auto repair facilities, and the gas station, which remained until 1979. A bar and restaurant occupied the eastern portion of the lot along Clinton Avenue from 2010 to 2018. A set of six underground petroleum tanks were removed from the site in 2004 in the area of the former gas station. At that time, the soil was sampled and no exceedances were noted. The area was filled with clean material. Site Geology and Hydrogeology: The Site's subsurface consists of a layer of historic fill material beneath the surface cover that extends to depths between 5 and 24 feet below ground surface (bgs). The fill consists of fine to medium sand with variable amounts of gravel,silt, clay, brick, concrete, and glass fragments. Below the fill is a layer of sand, then a gravel layer to approximately 35 feet bgs. Native soil consisting of fine to medium sand is found below the gravel. The area by bedrock is of the Hartland formation, and is comprised of interbedded granulite, schist and amphibolite. The top of bedrock is greater than 50 ft bgs. Depth to groundwater is approximately 65 feet bgs. During the RI, an area of perched groundwater was found in the western part of the site at 30 feet bgs. Groundwater beneath the site was expected to flow to the west toward the East River, about 1.5 miles away. However, based on the data collected, groundwater flow is to the southwest toward Atlantic Avenue.

Env Problem: Post-Remediation: Remediation at the site is protective. Residual contamination is being addressed through active treatment. The primary contaminants of concern are petroleum compounds in soil and groundwater in the SE corner of the site. Residual contamination in the soil and groundwater is being managed under a Site Management Plan. Prior to Remediation: Nature and Extent of Contamination: Preliminary sampling was conducted in 2015 and 2016. The Remedial Investigation Results from 2018 are described below: Soil and groundwater were analyzed for volatile organic compounds (VOCs), semi-volatile organic compounds (SVOCs), metals, polychlorinated biphenyls (PCBs), and pesticides. Groundwater was also analyzed for the emerging contaminants per- and polyfluoroalkyl substances (PFAS) and 1,4-dioxane. Soil vapor was analyzed for VOCs. Soil- The primary contaminants in soil at this site are metals and petroleum-related volatile organic compounds. Lead, barium and mercury exceed the restricted residential soil cleanup objectives (RRSCOs). Mercury (1.21 parts per million (ppm) max compared to 0.81 ppm) and barium

805-825 ATLANTIC AVENUE (Continued) **S121796665**

(459 ppm max compared to 400 ppm) slightly exceed the RRSCOs in spots and are located at depths between 2 and 8 feet. Lead in soil ranges up to 2570 ppm and is located 7-8 feet deep. The RRSCO for lead is 400 ppm. Volatile organic compounds were detected in soil between 30 and 38 feet deep in the area of the former gas station. 1,2,4 Trimethylbenzene (42-98 ppm) and xylene (41-110 ppm) exceeded the protection of groundwater SCOs (3.6 ppm and 1.6 ppm respectively) and the RRSCOs (42 and 100 ppm respectively). Data does not indicate any off-site soil impacts related to this site. Groundwater- Groundwater was located at approximately 65 feet bgs. Groundwater on site flows southwest toward Atlantic Avenue. Groundwater samples at the site indicate trimethylbenzenes (up to 2167 parts per billion (ppb)) and 1768 ppb of BTEX (benzene, toluene, ethylbenzene and xylene) in one of the wells in the former gas station area. The groundwater standards are 5 ppb and 1 ppb. PFAS were sampled in 4 wells associated with the site. The emerging contaminant perfluorooctanesulfonic acid (PFOS) was identified in two wells near the western portion of the site above EPA's guidance value of 70 parts per trillion (ppt). The highest level was 150 ppt and was identified in the off-site well. The highest total PFAS in the three on-site wells was 224 ppt; the off-site well was 783 ppt. Soil Vapor - Soil vapor samples indicated the presence of BTEX compounds in soil vapor near the northwest corner of the site (7277 micrograms per cubic meter (g/m3)) and in the southeast corner of the site (9324 g/m3). For chlorinated compounds, the highest sample contained 360 ug/m3 tetrachloroethylene (PCE), a common dry-cleaning chemical, at a depth of 18 feet. To determine if off-site soil vapor impacts exist, the volunteer requested access for off-site soil vapor sampling at adjacent properties and was not able to obtain access.

Health Problem: Remedial actions are complete and measures are in place to prevent people from coming in contact with residual site contamination.
Dump: False
Structure: False
Lagoon: False
Landfill: False
Pond: False
Disp Start: Not reported
Disp Term: Not reported
Lat/Long: Not reported
Dell: Not reported
Record Add: 2015-12-30 08:59:00
Record Upd: 2022-07-25 10:51:00
Updated By: RECURLEY
Own Op: 1
Sub Type: E
Owner Name: Not reported
Owner Company: Superior Associates, LLC
Owner Address: c/o Crosstown Management Corp.
Owner Addr2: 97-77 Queens Boulevard, Suite 1120
Owner City,St,Zip: Rego Park, NY 11374
Owner Country: United States of America
Own Op: 6
Sub Type: P03
Owner Name: Jeffrey Gershon c/o Hope Street Capital
Owner Company: 550 Clinton Partners LLC
Owner Address: 56 West 22nd Street, 10th Floor
Owner Addr2: Not reported

805-825 ATLANTIC AVENUE (Continued) **S121796665**

Owner City,St,Zip: New York, NY 10010
Owner Country: United States of America
Own Op: Document Repository
Sub Type: NNN
Owner Name: Not reported
Owner Company: Brooklyn Public Library - Clinton Hill Branch
Owner Address: 380 Washington Avenue
Owner Addr2: Not reported
Owner City,St,Zip: Brooklyn, NY 11238
Owner Country: United States of America
Own Op: Document Repository
Sub Type: NNN
Owner Name: Not reported
Owner Company: Brooklyn Community Board 2
Owner Address: 350 Jay Street, 8th Floor
Owner Addr2: Not reported
Owner City,St,Zip: Brooklyn, NY 11201
Owner Country: United States of America
Own Op: 6
Sub Type: P03
Owner Name: Jeffrey Gershon c/o Hope Street Capital
Owner Company: 539 Vanderbilt Partners LLC
Owner Address: 56 West 22nd Street, 10th Floor
Owner Addr2: Not reported
Owner City,St,Zip: New York, NY 10010
Owner Country: United States of America
Own Op: 1
Sub Type: E
Owner Name: Not reported
Owner Company: Lichter Family LLC
Owner Address: 551 5th Avenue, 24th Floor
Owner Addr2: Not reported
Owner City,St,Zip: New York, NY 10176
Owner Country: United States of America
Own Op: 6
Sub Type: P03
Owner Name: Jeffrey Gershon C/O HOPE STREET CAPITAL
Owner Company: VC Atlantic Partners LLC
Owner Address: 56 West 22nd Street, 10th Floor
Owner Addr2: Not reported
Owner City,St,Zip: New York, NY 10010
Owner Country: United States of America
Own Op: 1
Sub Type: E
Owner Name: Rhonda Greifinger & Audrey Sharp Perlman Trustees
Owner Company: The Clarence A. Greifinger Trust
Owner Address: 24262 CHERRY HILL PLACE
Owner Addr2: Not reported
Owner City,St,Zip: Laguna NIguel, CA 92677
Owner Country: United States of America
Own Op: 1
Sub Type: NNN
Owner Name: Jeffrey Gershon c/o Hope street capital
Owner Company: 550 Clinton Partners LLC
Owner Address: 475 Park avenue South, Suite 1206
Owner Addr2: Not reported
Owner City,St,Zip: new york, NY 10016

805-825 ATLANTIC AVENUE (Continued) **S121796665**

Owner Country: United States of America
Own Op: 1
Sub Type: NNN
Owner Name: Jeffrey Gersoh c/o Hope Street Capital
Owner Company: 539 Vanderbilt Partners LLC
Owner Address: 475 Park Avenue South, Suite 1206
Owner Addr2: Not reported
Owner City,St,Zip: New York, NY 10016
Owner Country: United States of America
HW Code: C224228
Waste Type: benzo(a)anthracene
Waste Quantity: UNKNOWN
Waste Code: Not reported
HW Code: C224228
Waste Type: lead
Waste Quantity: UNKNOWN
Waste Code: Not reported
HW Code: C224228
Waste Type: ethylbenzene
Waste Quantity: UNKNOWN
Waste Code: Not reported
HW Code: C224228
Waste Type: 1,2,4-trimethylbenzene
Waste Quantity: UNKNOWN
Waste Code: Not reported
HW Code: C224228
Waste Type: toluene
Waste Quantity: UNKNOWN
Waste Code: Not reported
HW Code: C224228
Waste Type: benzene
Waste Quantity: UNKNOWN
Waste Code: Not reported
HW Code: C224228
Waste Type: xylenol
Waste Quantity: UNKNOWN
Waste Code: Not reported
Crossref ID: 1710091
Cross Ref Type Code: 01
Cross Ref Type: Spill No.
Record Added Date: 2021-05-28 16:51:00
Record Updated: 2021-05-28 16:51:00
Updated By: JHOCONNE
Crossref ID: C224228-03-17
Cross Ref Type Code: 23
Cross Ref Type: Agreement/Consent Order Number
Record Added Date: 2022-03-30 09:18:00
Record Updated: 2022-03-30 09:18:00
Updated By: RECURLEY
Crossref ID: 2022000254586
Cross Ref Type Code: 25
Cross Ref Type: County Recording Identifier
Record Added Date: 2022-07-06 08:49:00
Record Updated: 2022-07-06 08:49:00
Updated By: RECURLEY
Crossref ID: 2022000254585
Cross Ref Type Code: 25

805-825 ATLANTIC AVENUE (Continued) **S121796665**

Cross Ref Type: County Recording Identifier
Record Added Date: 2022-07-06 08:48:00
Record Updated: 2022-07-06 08:48:00
Updated By: RECURLEY

Name: 805-825 ATLANTIC AVENUE
Address: 539 VANDERBILT AVENUE AND 550 CLINTON AVENUE
City,State,Zip: BROOKLYN, NY 11238
Site Code: 512855
Control Name: Ground Water Use Restriction
HW Code: C224228
Control Code: 08
Control Type: INST
Dt record added: 06/10/2022
Dt rec updated: 08/09/2022
Updated By: RECURLEY
Site Code: 512855
Site Description: Location: The site is located in an urban area in the Clinton Hill neighborhood of Brooklyn and is bounded by Atlantic Avenue to the south, Clinton Ave to the east, Vanderbilt Ave to the west, and multiple-family residential buildings to the north. Site Features: The site has been redeveloped as a mixed residential and commercial site. It was formerly occupied by three automotive related businesses, two restaurants and one vacant tenant space. The site occupies 2 tax lots forming an L-shaped area of 0.484 acres that faces Atlantic Avenue. Current Zoning and Land Use: The site is located in an R7A residential district with a C2-4 commercial overlay, within an Inclusionary Housing Designated Area. It was recently used for commercial purposes and is now vacant. Past Use of the Site: The western lot (lot 1) was previously developed with residential and retail buildings. Past uses included a plumber/carpenter shop (1887-1950) and an automotive service facility (1938-1969). A car wash was present by 1977 and was in use until 2018. The eastern lot (lot 59), along Atlantic Avenue, housed commercial tenants beginning in the 1930s. These included a paint and oil company, auto repair facilities, and a gas station. By the 1940's, the lot was occupied by three auto repair facilities, and the gas station, which remained until 1979. A bar and restaurant occupied the eastern portion of the lot along Clinton Avenue from 2010 to 2018. A set of six underground petroleum tanks were removed from the site in 2004 in the area of the former gas station. At that time, the soil was sampled and no exceedances were noted. The area was filled with clean material. Site Geology and Hydrogeology: The Site's subsurface consists of a layer of historic fill material beneath the surface cover that extends to depths between 5 and 24 feet below ground surface (bgs). The fill consists of fine to medium sand with variable amounts of gravel,silt, clay, brick, concrete, and glass fragments. Below the fill is a layer of sand, then a gravel layer to approximately 35 feet bgs. Native soil consisting of fine to medium sand is found below the gravel. The area by bedrock is of the Hartland formation, and is comprised of interbedded granulite, schist and amphibolite. The top of bedrock is greater than 50 ft bgs. Depth to groundwater is approximately 65 feet bgs. During the RI, an area of perched groundwater was found in the western part of the site at 30 feet bgs. Groundwater beneath the site was expected to flow to the west toward the East River, about 1.5 miles away. However, based on the data collected, groundwater flow is to the southwest toward

805-825 ATLANTIC AVENUE (Continued) **S121796665**

Atlantic Avenue.

Env Problem: Post-Remediation: Remediation at the site is protective. Residual contamination is being addressed through active treatment. The primary contaminants of concern are petroleum compounds in soil and groundwater in the SE corner of the site. Residual contamination in the soil and groundwater is being managed under a Site Management Plan. Prior to Remediation: Nature and Extent of Contamination: Preliminary sampling was conducted in 2015 and 2016. The Remedial Investigation Results from 2018 are described below: Soil and groundwater were analyzed for volatile organic compounds (VOCs), semi-volatile organic compounds (SVOCs), metals, polychlorinated biphenyls (PCBs), and pesticides. Groundwater was also analyzed for the emerging contaminants per- and polyfluoroalkyl substances (PFAS) and 1,4-dioxane. Soil vapor was analyzed for VOCs. Soil- The primary contaminants in soil at this site are metals and petroleum-related volatile organic compounds. Lead, barium and mercury exceed the restricted residential soil cleanup objectives (RRSCOs). Mercury (1.21 parts per million (ppm) max compared to 0.81 ppm) and barium (459 ppm max compared to 400 ppm) slightly exceed the RRSCOs in spots and are located at depths between 2 and 8 feet. Lead in soil ranges up to 2570 ppm and is located 7-8 feet deep. The RRSCO for lead is 400 ppm. Volatile organic compounds were detected in soil between 30 and 38 feet deep in the area of the former gas station. 1,2,4 Trimethylbenzene (42-98 ppm) and xylene (41-110 ppm) exceeded the protection of groundwater SCOs (3.6 ppm and 1.6 ppm respectively) and the RRSCOs (42 and 100 ppm respectively). Data does not indicate any off-site soil impacts related to this site. Groundwater- Groundwater was located at approximately 65 feet bgs. Groundwater on site flows southwest toward Atlantic Avenue. Groundwater samples at the site indicate trimethylbenzenes (up to 2167 parts per billion (ppb)) and 1768 ppb of BTEX (benzene, toluene, ethylbenzene and xylene) in one of the wells in the former gas station area. The groundwater standards are 5 ppb and 1 ppb. PFAS were sampled in 4 wells associated with the site. The emerging contaminant perfluorooctanesulfonic acid (PFOS) was identified in two wells near the western portion of the site above EPA’s guidance value of 70 parts per trillion (ppt). The highest level was 150 ppt and was identified in the off-site well. The highest total PFAS in the three on-site wells was 224 ppt; the off-site well was 783 ppt. Soil Vapor - Soil vapor samples indicated the presence of BTEX compounds in soil vapor near the northwest corner of the site (7277 micrograms per cubic meter (g/m3)) and in the southeast corner of the site (9324 g/m3). For chlorinated compounds, the highest sample contained 360 ug/m3 tetrachloroethylene (PCE), a common dry-cleaning chemical, at a depth of 18 feet. To determine if off-site soil vapor impacts exist, the volunteer requested access for off-site soil vapor sampling at adjacent properties and was not able to obtain access.

Health Problem: Remedial actions are complete and measures are in place to prevent people from coming in contact with residual site contamination.

Dump: False
Structure: False
Lagoon: False
Landfill: False
Pond: False
Disp Start: Not reported
Disp Term: Not reported
Lat/Long: Not reported

805-825 ATLANTIC AVENUE (Continued) **S121796665**

Dell: Not reported
Record Add: 2015-12-30 08:59:00
Record Upd: 2022-07-25 10:51:00
Updated By: RECURLEY
Own Op: 1
Sub Type: E
Owner Name: Not reported
Owner Company: Superior Associates, LLC
Owner Address: c/o Crosstown Management Corp.
Owner Addr2: 97-77 Queens Boulevard, Suite 1120
Owner City,St,Zip: Rego Park, NY 11374
Owner Country: United States of America
Own Op: 6
Sub Type: P03
Owner Name: Jeffrey Gershon c/o Hope Street Capital
Owner Company: 550 Clinton Partners LLC
Owner Address: 56 West 22nd Street, 10th Floor
Owner Addr2: Not reported
Owner City,St,Zip: New York, NY 10010
Owner Country: United States of America
Own Op: Document Repository
Sub Type: NNN
Owner Name: Not reported
Owner Company: Brooklyn Public Library - Clinton Hill Branch
Owner Address: 380 Washington Avenue
Owner Addr2: Not reported
Owner City,St,Zip: Brooklyn, NY 11238
Owner Country: United States of America
Own Op: Document Repository
Sub Type: NNN
Owner Name: Not reported
Owner Company: Brooklyn Community Board 2
Owner Address: 350 Jay Street, 8th Floor
Owner Addr2: Not reported
Owner City,St,Zip: Brooklyn, NY 11201
Owner Country: United States of America
Own Op: 6
Sub Type: P03
Owner Name: Jeffrey Gershon c/o Hope Street Capital
Owner Company: 539 Vanderbilt Partners LLC
Owner Address: 56 West 22nd Street, 10th Floor
Owner Addr2: Not reported
Owner City,St,Zip: New York, NY 10010
Owner Country: United States of America
Own Op: 1
Sub Type: E
Owner Name: Not reported
Owner Company: Lichter Family LLC
Owner Address: 551 5th Avenue, 24th Floor
Owner Addr2: Not reported
Owner City,St,Zip: New York, NY 10176
Owner Country: United States of America
Own Op: 6
Sub Type: P03
Owner Name: Jeffrey Gershon C/O HOPE STREET CAPITAL
Owner Company: VC Atlantic Partners LLC
Owner Address: 56 West 22nd Street, 10th Floor

805-825 ATLANTIC AVENUE (Continued) **S121796665**

Owner Addr2: Not reported
Owner City,St,Zip: New York, NY 10010
Owner Country: United States of America
Own Op: 1
Sub Type: E
Owner Name: Rhonda Greifinger & Audrey Sharp Perlman Trustees
Owner Company: The Clarence A. Greifinger Trust
Owner Address: 24262 CHERRY HILL PLACE
Owner Addr2: Not reported
Owner City,St,Zip: Laguna NIguel, CA 92677
Owner Country: United States of America
Own Op: 1
Sub Type: NNN
Owner Name: Jeffrey Gershon c/o Hope street capital
Owner Company: 550 Clinton Partners LLC
Owner Address: 475 Park avenue South, Suite 1206
Owner Addr2: Not reported
Owner City,St,Zip: new york, NY 10016
Owner Country: United States of America
Own Op: 1
Sub Type: NNN
Owner Name: Jeffrey Gersoh c/o Hope Street Capital
Owner Company: 539 Vanderbilt Partners LLC
Owner Address: 475 Park Avenue South, Suite 1206
Owner Addr2: Not reported
Owner City,St,Zip: New York, NY 10016
Owner Country: United States of America
HW Code: C224228
Waste Type: benzo(a)anthracene
Waste Quantity: UNKNOWN
Waste Code: Not reported
HW Code: C224228
Waste Type: lead
Waste Quantity: UNKNOWN
Waste Code: Not reported
HW Code: C224228
Waste Type: ethylbenzene
Waste Quantity: UNKNOWN
Waste Code: Not reported
HW Code: C224228
Waste Type: 1,2,4-trimethylbenzene
Waste Quantity: UNKNOWN
Waste Code: Not reported
HW Code: C224228
Waste Type: toluene
Waste Quantity: UNKNOWN
Waste Code: Not reported
HW Code: C224228
Waste Type: benzene
Waste Quantity: UNKNOWN
Waste Code: Not reported
HW Code: C224228
Waste Type: xylenol
Waste Quantity: UNKNOWN
Waste Code: Not reported
Crossref ID: 1710091
Cross Ref Type Code: 01

805-825 ATLANTIC AVENUE (Continued) **S121796665**

Cross Ref Type: Spill No.
Record Added Date: 2021-05-28 16:51:00
Record Updated: 2021-05-28 16:51:00
Updated By: JHOCONNE
Crossref ID: C224228-03-17
Cross Ref Type Code: 23
Cross Ref Type: Agreement/Consent Order Number
Record Added Date: 2022-03-30 09:18:00
Record Updated: 2022-03-30 09:18:00
Updated By: RECURLEY
Crossref ID: 2022000254586
Cross Ref Type Code: 25
Cross Ref Type: County Recording Identifier
Record Added Date: 2022-07-06 08:49:00
Record Updated: 2022-07-06 08:49:00
Updated By: RECURLEY
Crossref ID: 2022000254585
Cross Ref Type Code: 25
Cross Ref Type: County Recording Identifier
Record Added Date: 2022-07-06 08:48:00
Record Updated: 2022-07-06 08:48:00
Updated By: RECURLEY

Name: 805-825 ATLANTIC AVENUE
Address: 539 VANDERBILT AVENUE AND 550 CLINTON AVENUE
City,State,Zip: BROOKLYN, NY 11238
Site Code: 512855
Control Name: O&M Plan
HW Code: C224228
Control Code: 33
Control Type: INST
Dt record added: 06/10/2022
Dt rec updated: 08/09/2022
Updated By: RECURLEY
Site Code: 512855
Site Description: Location: The site is located in an urban area in the Clinton Hill neighborhood of Brooklyn and is bounded by Atlantic Avenue to the south, Clinton Ave to the east, Vanderbilt Ave to the west, and multiple-family residential buildings to the north. Site Features: The site has been redeveloped as a mixed residential and commercial site. It was formerly occupied by three automotive related businesses, two restaurants and one vacant tenant space. The site occupies 2 tax lots forming an L-shaped area of 0.484 acres that faces Atlantic Avenue. Current Zoning and Land Use: The site is located in an R7A residential district with a C2-4 commercial overlay, within an Inclusionary Housing Designated Area. It was recently used for commercial purposes and is now vacant. Past Use of the Site: The western lot (lot 1) was previously developed with residential and retail buildings. Past uses included a plumber/carpenter shop (1887-1950) and an automotive service facility (1938-1969). A car wash was present by 1977 and was in use until 2018. The eastern lot (lot 59), along Atlantic Avenue, housed commercial tenants beginning in the 1930s. These included a paint and oil company, auto repair facilities, and a gas station. By the 1940’s, the lot was occupied by three auto repair facilities, and the gas station, which remained until 1979. A bar and restaurant occupied the eastern portion of the lot along Clinton Avenue from 2010 to

805-825 ATLANTIC AVENUE (Continued) **S121796665**

2018. A set of six underground petroleum tanks were removed from the site in 2004 in the area of the former gas station. At that time, the soil was sampled and no exceedances were noted. The area was filled with clean material. Site Geology and Hydrogeology: The Site's subsurface consists of a layer of historic fill material beneath the surface cover that extends to depths between 5 and 24 feet below ground surface (bgs). The fill consists of fine to medium sand with variable amounts of gravel,silt, clay, brick, concrete, and glass fragments. Below the fill is a layer of sand, then a gravel layer to approximately 35 feet bgs. Native soil consisting of fine to medium sand is found below the gravel. The area by bedrock is of the Hartland formation, and is comprised of interbedded granulite, schist and amphibolite. The top of bedrock is greater than 50 ft bgs. Depth to groundwater is approximately 65 feet bgs. During the RI, an area of perched groundwater was found in the western part of the site at 30 feet bgs. Groundwater beneath the site was expected to flow to the west toward the East River, about 1.5 miles away. However, based on the data collected, groundwater flow is to the southwest toward Atlantic Avenue.

Env Problem: Post-Remediation: Remediation at the site is protective. Residual contamination is being addressed through active treatment. The primary contaminants of concern are petroleum compounds in soil and groundwater in the SE corner of the site. Residual contamination in the soil and groundwater is being managed under a Site Management Plan. Prior to Remediation: Nature and Extent of Contamination: Preliminary sampling was conducted in 2015 and 2016. The Remedial Investigation Results from 2018 are described below: Soil and groundwater were analyzed for volatile organic compounds (VOCs), semi-volatile organic compounds (SVOCs), metals, polychlorinated biphenyls (PCBs), and pesticides. Groundwater was also analyzed for the emerging contaminants per- and polyfluoroalkyl substances (PFAS) and 1,4-dioxane. Soil vapor was analyzed for VOCs. Soil- The primary contaminants in soil at this site are metals and petroleum-related volatile organic compounds. Lead, barium and mercury exceed the restricted residential soil cleanup objectives (RRSCOs). Mercury (1.21 parts per million (ppm) max compared to 0.81 ppm) and barium (459 ppm max compared to 400 ppm) slightly exceed the RRSCOs in spots and are located at depths between 2 and 8 feet. Lead in soil ranges up to 2570 ppm and is located 7-8 feet deep. The RRSCO for lead is 400 ppm. Volatile organic compounds were detected in soil between 30 and 38 feet deep in the area of the former gas station. 1,2,4 Trimethylbenzene (42-98 ppm) and xylene (41-110 ppm) exceeded the protection of groundwater SCOs (3.6 ppm and 1.6 ppm respectively) and the RRSCOs (42 and 100 ppm respectively). Data does not indicate any off-site soil impacts related to this site. Groundwater- Groundwater was located at approximately 65 feet bgs. Groundwater on site flows southwest toward Atlantic Avenue. Groundwater samples at the site indicate trimethylbenzenes (up to 2167 parts per billion (ppb)) and 1768 ppb of BTEX (benzene, toluene, ethylbenzene and xylene) in one of the wells in the former gas station area. The groundwater standards are 5 ppb and 1 ppb. PFAS were sampled in 4 wells associated with the site. The emerging contaminant perfluorooctanesulfonic acid (PFOS) was identified in two wells near the western portion of the site above EPA's guidance value of 70 parts per trillion (ppt). The highest level was 150 ppt and was identified in the off-site well. The highest total PFAS in the three on-site wells was 224 ppt; the off-site well was 783 ppt. Soil Vapor

805-825 ATLANTIC AVENUE (Continued) **S121796665**

- Soil vapor samples indicated the presence of BTEX compounds in soil vapor near the northwest corner of the site (7277 micrograms per cubic meter (g/m3)) and in the southeast corner of the site (9324 g/m3). For chlorinated compounds, the highest sample contained 360 ug/m3 tetrachloroethylene (PCE), a common dry-cleaning chemical, at a depth of 18 feet. To determine if off-site soil vapor impacts exist, the volunteer requested access for off-site soil vapor sampling at adjacent properties and was not able to obtain access.

Health Problem: Remedial actions are complete and measures are in place to prevent people from coming in contact with residual site contamination.
Dump: False
Structure: False
Lagoon: False
Landfill: False
Pond: False
Disp Start: Not reported
Disp Term: Not reported
Lat/Long: Not reported
Dell: Not reported
Record Add: 2015-12-30 08:59:00
Record Upd: 2022-07-25 10:51:00
Updated By: RECURLEY
Own Op: 1
Sub Type: E
Owner Name: Not reported
Owner Company: Superior Associates, LLC
Owner Address: c/o Crosstown Management Corp.
Owner Addr2: 97-77 Queens Boulevard, Suite 1120
Owner City,St,Zip: Rego Park, NY 11374
Owner Country: United States of America
Own Op: 6
Sub Type: P03
Owner Name: Jeffrey Gershon c/o Hope Street Capital
Owner Company: 550 Clinton Partners LLC
Owner Address: 56 West 22nd Street, 10th Floor
Owner Addr2: Not reported
Owner City,St,Zip: New York, NY 10010
Owner Country: United States of America
Own Op: Document Repository
Sub Type: NNN
Owner Name: Not reported
Owner Company: Brooklyn Public Library - Clinton Hill Branch
Owner Address: 380 Washington Avenue
Owner Addr2: Not reported
Owner City,St,Zip: Brooklyn, NY 11238
Owner Country: United States of America
Own Op: Document Repository
Sub Type: NNN
Owner Name: Not reported
Owner Company: Brooklyn Community Board 2
Owner Address: 350 Jay Street, 8th Floor
Owner Addr2: Not reported
Owner City,St,Zip: Brooklyn, NY 11201
Owner Country: United States of America
Own Op: 6
Sub Type: P03
Owner Name: Jeffrey Gershon c/o Hope Street Capital

805-825 ATLANTIC AVENUE (Continued) **S121796665**

Owner Company: 539 Vanderbilt Partners LLC
Owner Address: 56 West 22nd Street, 10th Floor
Owner Addr2: Not reported
Owner City,St,Zip: New York, NY 10010
Owner Country: United States of America
Own Op: 1
Sub Type: E
Owner Name: Not reported
Owner Company: Lichter Family LLC
Owner Address: 551 5th Avenue, 24th Floor
Owner Addr2: Not reported
Owner City,St,Zip: New York, NY 10176
Owner Country: United States of America
Own Op: 6
Sub Type: P03
Owner Name: Jeffrey Gershon C/O HOPE STREET CAPITAL
Owner Company: VC Atlantic Partners LLC
Owner Address: 56 West 22nd Street, 10th Floor
Owner Addr2: Not reported
Owner City,St,Zip: New York, NY 10010
Owner Country: United States of America
Own Op: 1
Sub Type: E
Owner Name: Rhonda Greifinger & Audrey Sharp Perlman Trustees
Owner Company: The Clarence A. Greifinger Trust
Owner Address: 24262 CHERRY HILL PLACE
Owner Addr2: Not reported
Owner City,St,Zip: Laguna NIguel, CA 92677
Owner Country: United States of America
Own Op: 1
Sub Type: NNN
Owner Name: Jeffrey Gershon c/o Hope street capital
Owner Company: 550 Clinton Partners LLC
Owner Address: 475 Park avenue South, Suite 1206
Owner Addr2: Not reported
Owner City,St,Zip: new york, NY 10016
Owner Country: United States of America
Own Op: 1
Sub Type: NNN
Owner Name: Jeffrey Gersoh c/o Hope Street Capital
Owner Company: 539 Vanderbilt Partners LLC
Owner Address: 475 Park Avenue South, Suite 1206
Owner Addr2: Not reported
Owner City,St,Zip: New York, NY 10016
Owner Country: United States of America
HW Code: C224228
Waste Type: benzo(a)anthracene
Waste Quantity: UNKNOWN
Waste Code: Not reported
HW Code: C224228
Waste Type: lead
Waste Quantity: UNKNOWN
Waste Code: Not reported
HW Code: C224228
Waste Type: ethylbenzene
Waste Quantity: UNKNOWN
Waste Code: Not reported

805-825 ATLANTIC AVENUE (Continued) **S121796665**

HW Code: C224228
Waste Type: 1,2,4-trimethylbenzene
Waste Quantity: UNKNOWN
Waste Code: Not reported
HW Code: C224228
Waste Type: toluene
Waste Quantity: UNKNOWN
Waste Code: Not reported
HW Code: C224228
Waste Type: benzene
Waste Quantity: UNKNOWN
Waste Code: Not reported
HW Code: C224228
Waste Type: xylenol
Waste Quantity: UNKNOWN
Waste Code: Not reported
Crossref ID: 1710091
Cross Ref Type Code: 01
Cross Ref Type: Spill No.
Record Added Date: 2021-05-28 16:51:00
Record Updated: 2021-05-28 16:51:00
Updated By: JHOCONNE
Crossref ID: C224228-03-17
Cross Ref Type Code: 23
Cross Ref Type: Agreement/Consent Order Number
Record Added Date: 2022-03-30 09:18:00
Record Updated: 2022-03-30 09:18:00
Updated By: RECURLEY
Crossref ID: 2022000254586
Cross Ref Type Code: 25
Cross Ref Type: County Recording Identifier
Record Added Date: 2022-07-06 08:49:00
Record Updated: 2022-07-06 08:49:00
Updated By: RECURLEY
Crossref ID: 2022000254585
Cross Ref Type Code: 25
Cross Ref Type: County Recording Identifier
Record Added Date: 2022-07-06 08:48:00
Record Updated: 2022-07-06 08:48:00
Updated By: RECURLEY

Name: 805-825 ATLANTIC AVENUE
Address: 539 VANDERBILT AVENUE AND 550 CLINTON AVENUE
City,State,Zip: BROOKLYN, NY 11238
Site Code: 512855
Control Name: IC/EC Plan
HW Code: C224228
Control Code: 34
Control Type: INST
Dt record added: 06/10/2022
Dt rec updated: 08/09/2022
Updated By: RECURLEY
Site Code: 512855
Site Description: Location: The site is located in an urban area in the Clinton Hill neighborhood of Brooklyn and is bounded by Atlantic Avenue to the south, Clinton Ave to the east, Vanderbilt Ave to the west, and multiple-family residential buildings to the north. Site Features:

805-825 ATLANTIC AVENUE (Continued) **S121796665**

The site has been redeveloped as a mixed residential and commercial site. It was formerly occupied by three automotive related businesses, two restaurants and one vacant tenant space. The site occupies 2 tax lots forming an L-shaped area of 0.484 acres that faces Atlantic Avenue. Current Zoning and Land Use: The site is located in an R7A residential district with a C2-4 commercial overlay, within an Inclusionary Housing Designated Area. It was recently used for commercial purposes and is now vacant. Past Use of the Site: The western lot (lot 1) was previously developed with residential and retail buildings. Past uses included a plumber/carpenter shop (1887-1950) and an automotive service facility (1938-1969). A car wash was present by 1977 and was in use until 2018. The eastern lot (lot 59), along Atlantic Avenue, housed commercial tenants beginning in the 1930s. These included a paint and oil company, auto repair facilities, and a gas station. By the 1940's, the lot was occupied by three auto repair facilities, and the gas station, which remained until 1979. A bar and restaurant occupied the eastern portion of the lot along Clinton Avenue from 2010 to 2018. A set of six underground petroleum tanks were removed from the site in 2004 in the area of the former gas station. At that time, the soil was sampled and no exceedances were noted. The area was filled with clean material. Site Geology and Hydrogeology: The Site's subsurface consists of a layer of historic fill material beneath the surface cover that extends to depths between 5 and 24 feet below ground surface (bgs). The fill consists of fine to medium sand with variable amounts of gravel,silt, clay, brick, concrete, and glass fragments. Below the fill is a layer of sand, then a gravel layer to approximately 35 feet bgs. Native soil consisting of fine to medium sand is found below the gravel. The area by bedrock is of the Hartland formation, and is comprised of interbedded granulite, schist and amphibolite. The top of bedrock is greater than 50 ft bgs. Depth to groundwater is approximately 65 feet bgs. During the RI, an area of perched groundwater was found in the western part of the site at 30 feet bgs. Groundwater beneath the site was expected to flow to the west toward the East River, about 1.5 miles away. However, based on the data collected, groundwater flow is to the southwest toward Atlantic Avenue.

Env Problem: Post-Remediation: Remediation at the site is protective. Residual contamination is being addressed through active treatment. The primary contaminants of concern are petroleum compounds in soil and groundwater in the SE corner of the site. Residual contamination in the soil and groundwater is being managed under a Site Management Plan. Prior to Remediation: Nature and Extent of Contamination: Preliminary sampling was conducted in 2015 and 2016. The Remedial Investigation Results from 2018 are described below: Soil and groundwater were analyzed for volatile organic compounds (VOCs), semi-volatile organic compounds (SVOCs), metals, polychlorinated biphenyls (PCBs), and pesticides. Groundwater was also analyzed for the emerging contaminants per- and polyfluoroalkyl substances (PFAS) and 1,4-dioxane. Soil vapor was analyzed for VOCs. Soil- The primary contaminants in soil at this site are metals and petroleum-related volatile organic compounds. Lead, barium and mercury exceed the restricted residential soil cleanup objectives (RRSCOs). Mercury (1.21 parts per million (ppm) max compared to 0.81 ppm) and barium (459 ppm max compared to 400 ppm) slightly exceed the RRSCOs in spots and are located at depths between 2 and 8 feet. Lead in soil ranges up to 2570 ppm and is located 7-8 feet deep. The RRSCO for lead is

805-825 ATLANTIC AVENUE (Continued) **S121796665**

400 ppm. Volatile organic compounds were detected in soil between 30 and 38 feet deep in the area of the former gas station. 1,2,4 Trimethylbenzene (42-98 ppm) and xylene (41-110 ppm) exceeded the protection of groundwater SCOs (3.6 ppm and 1.6 ppm respectively) and the RRSCOs (42 and 100 ppm respectively). Data does not indicate any off-site soil impacts related to this site. Groundwater- Groundwater was located at approximately 65 feet bgs. Groundwater on site flows southwest toward Atlantic Avenue. Groundwater samples at the site indicate trimethylbenzenes (up to 2167 parts per billion (ppb)) and 1768 ppb of BTEX (benzene, toluene, ethylbenzene and xylene) in one of the wells in the former gas station area. The groundwater standards are 5 ppb and 1 ppb. PFAS were sampled in 4 wells associated with the site. The emerging contaminant perfluorooctanesulfonic acid (PFOS) was identified in two wells near the western portion of the site above EPA's guidance value of 70 parts per trillion (ppt). The highest level was 150 ppt and was identified in the off-site well. The highest total PFAS in the three on-site wells was 224 ppt; the off-site well was 783 ppt. Soil Vapor - Soil vapor samples indicated the presence of BTEX compounds in soil vapor near the northwest corner of the site (7277 micrograms per cubic meter (g/m3)) and in the southeast corner of the site (9324 g/m3). For chlorinated compounds, the highest sample contained 360 ug/m3 tetrachloroethylene (PCE), a common dry-cleaning chemical, at a depth of 18 feet. To determine if off-site soil vapor impacts exist, the volunteer requested access for off-site soil vapor sampling at adjacent properties and was not able to obtain access.

Health Problem: Remedial actions are complete and measures are in place to prevent people from coming in contact with residual site contamination.
Dump: False
Structure: False
Lagoon: False
Landfill: False
Pond: False
Disp Start: Not reported
Disp Term: Not reported
Lat/Long: Not reported
Dell: Not reported
Record Add: 2015-12-30 08:59:00
Record Upd: 2022-07-25 10:51:00
Updated By: RECURLEY
Own Op: 1
Sub Type: E
Owner Name: Not reported
Owner Company: Superior Associates, LLC
Owner Address: c/o Crosstown Management Corp.
Owner Addr2: 97-77 Queens Boulevard, Suite 1120
Owner City,St,Zip: Rego Park, NY 11374
Owner Country: United States of America
Own Op: 6
Sub Type: P03
Owner Name: Jeffrey Gershon c/o Hope Street Capital
Owner Company: 550 Clinton Partners LLC
Owner Address: 56 West 22nd Street, 10th Floor
Owner Addr2: Not reported
Owner City,St,Zip: New York, NY 10010
Owner Country: United States of America
Own Op: Document Repository

805-825 ATLANTIC AVENUE (Continued) **S121796665**

Sub Type: NNN
Owner Name: Not reported
Owner Company: Brooklyn Public Library - Clinton Hill Branch
Owner Address: 380 Washington Avenue
Owner Addr2: Not reported
Owner City,St,Zip: Brooklyn, NY 11238
Owner Country: United States of America
Own Op: Document Repository
Sub Type: NNN
Owner Name: Not reported
Owner Company: Brooklyn Community Board 2
Owner Address: 350 Jay Street, 8th Floor
Owner Addr2: Not reported
Owner City,St,Zip: Brooklyn, NY 11201
Owner Country: United States of America
Own Op: 6
Sub Type: P03
Owner Name: Jeffrey Gershon c/o Hope Street Capital
Owner Company: 539 Vanderbilt Partners LLC
Owner Address: 56 West 22nd Street, 10th Floor
Owner Addr2: Not reported
Owner City,St,Zip: New York, NY 10010
Owner Country: United States of America
Own Op: 1
Sub Type: E
Owner Name: Not reported
Owner Company: Lichter Family LLC
Owner Address: 551 5th Avenue, 24th Floor
Owner Addr2: Not reported
Owner City,St,Zip: New York, NY 10176
Owner Country: United States of America
Own Op: 6
Sub Type: P03
Owner Name: Jeffrey Gershon C/O HOPE STREET CAPITAL
Owner Company: VC Atlantic Partners LLC
Owner Address: 56 West 22nd Street, 10th Floor
Owner Addr2: Not reported
Owner City,St,Zip: New York, NY 10010
Owner Country: United States of America
Own Op: 1
Sub Type: E
Owner Name: Rhonda Greifinger & Audrey Sharp Perlman Trustees
Owner Company: The Clarence A. Greifinger Trust
Owner Address: 24262 CHERRY HILL PLACE
Owner Addr2: Not reported
Owner City,St,Zip: Laguna NIguel, CA 92677
Owner Country: United States of America
Own Op: 1
Sub Type: NNN
Owner Name: Jeffrey Gershon c/o Hope street capital
Owner Company: 550 Clinton Partners LLC
Owner Address: 475 Park avenue South, Suite 1206
Owner Addr2: Not reported
Owner City,St,Zip: new york, NY 10016
Owner Country: United States of America
Own Op: 1
Sub Type: NNN

805-825 ATLANTIC AVENUE (Continued) **S121796665**

Owner Name: Jeffrey Gersoh c/o Hope Street Capital
Owner Company: 539 Vanderbilt Partners LLC
Owner Address: 475 Park Avenue South, Suite 1206
Owner Addr2: Not reported
Owner City,St,Zip: New York, NY 10016
Owner Country: United States of America
HW Code: C224228
Waste Type: benzo(a)anthracene
Waste Quantity: UNKNOWN
Waste Code: Not reported
HW Code: C224228
Waste Type: lead
Waste Quantity: UNKNOWN
Waste Code: Not reported
HW Code: C224228
Waste Type: ethylbenzene
Waste Quantity: UNKNOWN
Waste Code: Not reported
HW Code: C224228
Waste Type: 1,2,4-trimethylbenzene
Waste Quantity: UNKNOWN
Waste Code: Not reported
HW Code: C224228
Waste Type: toluene
Waste Quantity: UNKNOWN
Waste Code: Not reported
HW Code: C224228
Waste Type: benzene
Waste Quantity: UNKNOWN
Waste Code: Not reported
HW Code: C224228
Waste Type: xylenol
Waste Quantity: UNKNOWN
Waste Code: Not reported
Crossref ID: 1710091
Cross Ref Type Code: 01
Cross Ref Type: Spill No.
Record Added Date: 2021-05-28 16:51:00
Record Updated: 2021-05-28 16:51:00
Updated By: JHOCONNE
Crossref ID: C224228-03-17
Cross Ref Type Code: 23
Cross Ref Type: Agreement/Consent Order Number
Record Added Date: 2022-03-30 09:18:00
Record Updated: 2022-03-30 09:18:00
Updated By: RECURLEY
Crossref ID: 2022000254586
Cross Ref Type Code: 25
Cross Ref Type: County Recording Identifier
Record Added Date: 2022-07-06 08:49:00
Record Updated: 2022-07-06 08:49:00
Updated By: RECURLEY
Crossref ID: 2022000254585
Cross Ref Type Code: 25
Cross Ref Type: County Recording Identifier
Record Added Date: 2022-07-06 08:48:00
Record Updated: 2022-07-06 08:48:00

805-825 ATLANTIC AVENUE (Continued) **S121796665**

Updated By: RECURLEY

Name: 805-825 ATLANTIC AVENUE
Address: 539 VANDERBILT AVENUE AND 550 CLINTON AVENUE
City,State,Zip: BROOKLYN, NY 11238
Site Code: 512855
Control Name: Monitoring Plan
HW Code: C224228
Control Code: 31
Control Type: INST
Dt record added: 06/10/2022
Dt rec updated: 08/09/2022
Updated By: RECURLEY
Site Code: 512855
Site Description: Location: The site is located in an urban area in the Clinton Hill neighborhood of Brooklyn and is bounded by Atlantic Avenue to the south, Clinton Ave to the east, Vanderbilt Ave to the west, and multiple-family residential buildings to the north. Site Features: The site has been redeveloped as a mixed residential and commercial site. It was formerly occupied by three automotive related businesses, two restaurants and one vacant tenant space. The site occupies 2 tax lots forming an L-shaped area of 0.484 acres that faces Atlantic Avenue. Current Zoning and Land Use: The site is located in an R7A residential district with a C2-4 commercial overlay, within an Inclusionary Housing Designated Area. It was recently used for commercial purposes and is now vacant. Past Use of the Site: The western lot (lot 1) was previously developed with residential and retail buildings. Past uses included a plumber/carpenter shop (1887-1950) and an automotive service facility (1938-1969). A car wash was present by 1977 and was in use until 2018. The eastern lot (lot 59), along Atlantic Avenue, housed commercial tenants beginning in the 1930s. These included a paint and oil company, auto repair facilities, and a gas station. By the 1940’s, the lot was occupied by three auto repair facilities, and the gas station, which remained until 1979. A bar and restaurant occupied the eastern portion of the lot along Clinton Avenue from 2010 to 2018. A set of six underground petroleum tanks were removed from the site in 2004 in the area of the former gas station. At that time, the soil was sampled and no exceedances were noted. The area was filled with clean material. Site Geology and Hydrogeology: The Site’s subsurface consists of a layer of historic fill material beneath the surface cover that extends to depths between 5 and 24 feet below ground surface (bgs). The fill consists of fine to medium sand with variable amounts of gravel,silt, clay, brick, concrete, and glass fragments. Below the fill is a layer of sand, then a gravel layer to approximately 35 feet bgs. Native soil consisting of fine to medium sand is found below the gravel. The area by bedrock is of the Hartland formation, and is comprised of interbedded granulite, schist and amphibolite. The top of bedrock is greater than 50 ft bgs. Depth to groundwater is approximately 65 feet bgs. During the RI, an area of perched groundwater was found in the western part of the site at 30 feet bgs. Groundwater beneath the site was expected to flow to the west toward the East River, about 1.5 miles away. However, based on the data collected, groundwater flow is to the southwest toward Atlantic Avenue.
Env Problem: Post-Remediation: Remediation at the site is protective. Residual contamination is being addressed through active treatment. The

805-825 ATLANTIC AVENUE (Continued) **S121796665**

primary contaminants of concern are petroleum compounds in soil and groundwater in the SE corner of the site. Residual contamination in the soil and groundwater is being managed under a Site Management Plan. Prior to Remediation: Nature and Extent of Contamination: Preliminary sampling was conducted in 2015 and 2016. The Remedial Investigation Results from 2018 are described below: Soil and groundwater were analyzed for volatile organic compounds (VOCs), semi-volatile organic compounds (SVOCs), metals, polychlorinated biphenyls (PCBs), and pesticides. Groundwater was also analyzed for the emerging contaminants per- and polyfluoroalkyl substances (PFAS) and 1,4-dioxane. Soil vapor was analyzed for VOCs. Soil- The primary contaminants in soil at this site are metals and petroleum-related volatile organic compounds. Lead, barium and mercury exceed the restricted residential soil cleanup objectives (RRSCOs). Mercury (1.21 parts per million (ppm) max compared to 0.81 ppm) and barium (459 ppm max compared to 400 ppm) slightly exceed the RRSCOs in spots and are located at depths between 2 and 8 feet. Lead in soil ranges up to 2570 ppm and is located 7-8 feet deep. The RRSCO for lead is 400 ppm. Volatile organic compounds were detected in soil between 30 and 38 feet deep in the area of the former gas station. 1,2,4 Trimethylbenzene (42-98 ppm) and xylene (41-110 ppm) exceeded the protection of groundwater SCOs (3.6 ppm and 1.6 ppm respectively) and the RRSCOs (42 and 100 ppm respectively). Data does not indicate any off-site soil impacts related to this site. Groundwater- Groundwater was located at approximately 65 feet bgs. Groundwater on site flows southwest toward Atlantic Avenue. Groundwater samples at the site indicate trimethylbenzenes (up to 2167 parts per billion (ppb)) and 1768 ppb of BTEX (benzene, toluene, ethylbenzene and xylene) in one of the wells in the former gas station area. The groundwater standards are 5 ppb and 1 ppb. PFAS were sampled in 4 wells associated with the site. The emerging contaminant perfluorooctanesulfonic acid (PFOS) was identified in two wells near the western portion of the site above EPA’s guidance value of 70 parts per trillion (ppt). The highest level was 150 ppt and was identified in the off-site well. The highest total PFAS in the three on-site wells was 224 ppt; the off-site well was 783 ppt. Soil Vapor - Soil vapor samples indicated the presence of BTEX compounds in soil vapor near the northwest corner of the site (7277 micrograms per cubic meter (g/m3)) and in the southeast corner of the site (9324 g/m3). For chlorinated compounds, the highest sample contained 360 ug/m3 tetrachloroethylene (PCE), a common dry-cleaning chemical, at a depth of 18 feet. To determine if off-site soil vapor impacts exist, the volunteer requested access for off-site soil vapor sampling at adjacent properties and was not able to obtain access.

Health Problem: Remedial actions are complete and measures are in place to prevent people from coming in contact with residual site contamination.
Dump: False
Structure: False
Lagoon: False
Landfill: False
Pond: False
Disp Start: Not reported
Disp Term: Not reported
Lat/Long: Not reported
Dell: Not reported
Record Add: 2015-12-30 08:59:00
Record Upd: 2022-07-25 10:51:00

805-825 ATLANTIC AVENUE (Continued) **S121796665**

Updated By: RECURLEY
Own Op: 1
Sub Type: E
Owner Name: Not reported
Owner Company: Superior Associates, LLC
Owner Address: c/o Crosstown Management Corp.
Owner Addr2: 97-77 Queens Boulevard, Suite 1120
Owner City,St,Zip: Rego Park, NY 11374
Owner Country: United States of America
Own Op: 6
Sub Type: P03
Owner Name: Jeffrey Gershon c/o Hope Street Capital
Owner Company: 550 Clinton Partners LLC
Owner Address: 56 West 22nd Street, 10th Floor
Owner Addr2: Not reported
Owner City,St,Zip: New York, NY 10010
Owner Country: United States of America
Own Op: Document Repository
Sub Type: NNN
Owner Name: Not reported
Owner Company: Brooklyn Public Library - Clinton Hill Branch
Owner Address: 380 Washington Avenue
Owner Addr2: Not reported
Owner City,St,Zip: Brooklyn, NY 11238
Owner Country: United States of America
Own Op: Document Repository
Sub Type: NNN
Owner Name: Not reported
Owner Company: Brooklyn Community Board 2
Owner Address: 350 Jay Street, 8th Floor
Owner Addr2: Not reported
Owner City,St,Zip: Brooklyn, NY 11201
Owner Country: United States of America
Own Op: 6
Sub Type: P03
Owner Name: Jeffrey Gershon c/o Hope Street Capital
Owner Company: 539 Vanderbilt Partners LLC
Owner Address: 56 West 22nd Street, 10th Floor
Owner Addr2: Not reported
Owner City,St,Zip: New York, NY 10010
Owner Country: United States of America
Own Op: 1
Sub Type: E
Owner Name: Not reported
Owner Company: Lichter Family LLC
Owner Address: 551 5th Avenue, 24th Floor
Owner Addr2: Not reported
Owner City,St,Zip: New York, NY 10176
Owner Country: United States of America
Own Op: 6
Sub Type: P03
Owner Name: Jeffrey Gershon C/O HOPE STREET CAPITAL
Owner Company: VC Atlantic Partners LLC
Owner Address: 56 West 22nd Street, 10th Floor
Owner Addr2: Not reported
Owner City,St,Zip: New York, NY 10010
Owner Country: United States of America

805-825 ATLANTIC AVENUE (Continued) **S121796665**

Own Op: 1
Sub Type: E
Owner Name: Rhonda Greifinger & Audrey Sharp Perlman Trustees
Owner Company: The Clarence A. Greifinger Trust
Owner Address: 24262 CHERRY HILL PLACE
Owner Addr2: Not reported
Owner City,St,Zip: Laguna NIguel, CA 92677
Owner Country: United States of America
Own Op: 1
Sub Type: NNN
Owner Name: Jeffrey Gershon c/o Hope street capital
Owner Company: 550 Clinton Partners LLC
Owner Address: 475 Park avenue South, Suite 1206
Owner Addr2: Not reported
Owner City,St,Zip: new york, NY 10016
Owner Country: United States of America
Own Op: 1
Sub Type: NNN
Owner Name: Jeffrey Gersoh c/o Hope Street Capital
Owner Company: 539 Vanderbilt Partners LLC
Owner Address: 475 Park Avenue South, Suite 1206
Owner Addr2: Not reported
Owner City,St,Zip: New York, NY 10016
Owner Country: United States of America
HW Code: C224228
Waste Type: benzo(a)anthracene
Waste Quantity: UNKNOWN
Waste Code: Not reported
HW Code: C224228
Waste Type: lead
Waste Quantity: UNKNOWN
Waste Code: Not reported
HW Code: C224228
Waste Type: ethylbenzene
Waste Quantity: UNKNOWN
Waste Code: Not reported
HW Code: C224228
Waste Type: 1,2,4-trimethylbenzene
Waste Quantity: UNKNOWN
Waste Code: Not reported
HW Code: C224228
Waste Type: toluene
Waste Quantity: UNKNOWN
Waste Code: Not reported
HW Code: C224228
Waste Type: benzene
Waste Quantity: UNKNOWN
Waste Code: Not reported
HW Code: C224228
Waste Type: xylenol
Waste Quantity: UNKNOWN
Waste Code: Not reported
Crossref ID: 1710091
Cross Ref Type Code: 01
Cross Ref Type: Spill No.
Record Added Date: 2021-05-28 16:51:00
Record Updated: 2021-05-28 16:51:00

805-825 ATLANTIC AVENUE (Continued) **S121796665**

Updated By: JHOCONNE
Crossref ID: C224228-03-17
Cross Ref Type Code: 23
Cross Ref Type: Agreement/Consent Order Number
Record Added Date: 2022-03-30 09:18:00
Record Updated: 2022-03-30 09:18:00
Updated By: RECURLEY
Crossref ID: 2022000254586
Cross Ref Type Code: 25
Cross Ref Type: County Recording Identifier
Record Added Date: 2022-07-06 08:49:00
Record Updated: 2022-07-06 08:49:00
Updated By: RECURLEY
Crossref ID: 2022000254585
Cross Ref Type Code: 25
Cross Ref Type: County Recording Identifier
Record Added Date: 2022-07-06 08:48:00
Record Updated: 2022-07-06 08:48:00
Updated By: RECURLEY

Name: 805-825 ATLANTIC AVENUE
Address: 539 VANDERBILT AVENUE AND 550 CLINTON AVENUE
City,State,Zip: BROOKLYN, NY 11238
Site Code: 512855
Control Name: Site Management Plan
HW Code: C224228
Control Code: 32
Control Type: INST
Dt record added: 06/10/2022
Dt rec updated: 08/09/2022
Updated By: RECURLEY
Site Code: 512855
Site Description: Location: The site is located in an urban area in the Clinton Hill neighborhood of Brooklyn and is bounded by Atlantic Avenue to the south, Clinton Ave to the east, Vanderbilt Ave to the west, and multiple-family residential buildings to the north. Site Features: The site has been redeveloped as a mixed residential and commercial site. It was formerly occupied by three automotive related businesses, two restaurants and one vacant tenant space. The site occupies 2 tax lots forming an L-shaped area of 0.484 acres that faces Atlantic Avenue. Current Zoning and Land Use: The site is located in an R7A residential district with a C2-4 commercial overlay, within an Inclusionary Housing Designated Area. It was recently used for commercial purposes and is now vacant. Past Use of the Site: The western lot (lot 1) was previously developed with residential and retail buildings. Past uses included a plumber/carpenter shop (1887-1950) and an automotive service facility (1938-1969). A car wash was present by 1977 and was in use until 2018. The eastern lot (lot 59), along Atlantic Avenue, housed commercial tenants beginning in the 1930s. These included a paint and oil company, auto repair facilities, and a gas station. By the 1940’s, the lot was occupied by three auto repair facilities, and the gas station, which remained until 1979. A bar and restaurant occupied the eastern portion of the lot along Clinton Avenue from 2010 to 2018. A set of six underground petroleum tanks were removed from the site in 2004 in the area of the former gas station. At that time, the soil was sampled and no exceedances were noted. The area was filled

805-825 ATLANTIC AVENUE (Continued) **S121796665**

with clean material. Site Geology and Hydrogeology: The Site's subsurface consists of a layer of historic fill material beneath the surface cover that extends to depths between 5 and 24 feet below ground surface (bgs). The fill consists of fine to medium sand with variable amounts of gravel,silt, clay, brick, concrete, and glass fragments. Below the fill is a layer of sand, then a gravel layer to approximately 35 feet bgs. Native soil consisting of fine to medium sand is found below the gravel. The area by bedrock is of the Hartland formation, and is comprised of interbedded granulite, schist and amphibolite. The top of bedrock is greater than 50 ft bgs. Depth to groundwater is approximately 65 feet bgs. During the RI, an area of perched groundwater was found in the western part of the site at 30 feet bgs. Groundwater beneath the site was expected to flow to the west toward the East River, about 1.5 miles away. However, based on the data collected, groundwater flow is to the southwest toward Atlantic Avenue.

Env Problem: Post-Remediation: Remediation at the site is protective. Residual contamination is being addressed through active treatment. The primary contaminants of concern are petroleum compounds in soil and groundwater in the SE corner of the site. Residual contamination in the soil and groundwater is being managed under a Site Management Plan. Prior to Remediation: Nature and Extent of Contamination: Preliminary sampling was conducted in 2015 and 2016. The Remedial Investigation Results from 2018 are described below: Soil and groundwater were analyzed for volatile organic compounds (VOCs), semi-volatile organic compounds (SVOCs), metals, polychlorinated biphenyls (PCBs), and pesticides. Groundwater was also analyzed for the emerging contaminants per- and polyfluoroalkyl substances (PFAS) and 1,4-dioxane. Soil vapor was analyzed for VOCs. Soil- The primary contaminants in soil at this site are metals and petroleum-related volatile organic compounds. Lead, barium and mercury exceed the restricted residential soil cleanup objectives (RRSCOs). Mercury (1.21 parts per million (ppm) max compared to 0.81 ppm) and barium (459 ppm max compared to 400 ppm) slightly exceed the RRSCOs in spots and are located at depths between 2 and 8 feet. Lead in soil ranges up to 2570 ppm and is located 7-8 feet deep. The RRSCO for lead is 400 ppm. Volatile organic compounds were detected in soil between 30 and 38 feet deep in the area of the former gas station. 1,2,4 Trimethylbenzene (42-98 ppm) and xylene (41-110 ppm) exceeded the protection of groundwater SCOs (3.6 ppm and 1.6 ppm respectively) and the RRSCOs (42 and 100 ppm respectively). Data does not indicate any off-site soil impacts related to this site. Groundwater- Groundwater was located at approximately 65 feet bgs. Groundwater on site flows southwest toward Atlantic Avenue. Groundwater samples at the site indicate trimethylbenzenes (up to 2167 parts per billion (ppb)) and 1768 ppb of BTEX (benzene, toluene, ethylbenzene and xylene) in one of the wells in the former gas station area. The groundwater standards are 5 ppb and 1 ppb. PFAS were sampled in 4 wells associated with the site. The emerging contaminant perfluorooctanesulfonic acid (PFOS) was identified in two wells near the western portion of the site above EPA's guidance value of 70 parts per trillion (ppt). The highest level was 150 ppt and was identified in the off-site well. The highest total PFAS in the three on-site wells was 224 ppt; the off-site well was 783 ppt. Soil Vapor - Soil vapor samples indicated the presence of BTEX compounds in soil vapor near the northwest corner of the site (7277 micrograms per cubic meter (g/m3)) and in the southeast corner of the site (9324

805-825 ATLANTIC AVENUE (Continued) **S121796665**

g/m3). For chlorinated compounds, the highest sample contained 360 ug/m3 tetrachloroethylene (PCE), a common dry-cleaning chemical, at a depth of 18 feet. To determine if off-site soil vapor impacts exist, the volunteer requested access for off-site soil vapor sampling at adjacent properties and was not able to obtain access.

Health Problem: Remedial actions are complete and measures are in place to prevent people from coming in contact with residual site contamination.
Dump: False
Structure: False
Lagoon: False
Landfill: False
Pond: False
Disp Start: Not reported
Disp Term: Not reported
Lat/Long: Not reported
Dell: Not reported
Record Add: 2015-12-30 08:59:00
Record Upd: 2022-07-25 10:51:00
Updated By: RECURLEY
Own Op: 1
Sub Type: E
Owner Name: Not reported
Owner Company: Superior Associates, LLC
Owner Address: c/o Crosstown Management Corp.
Owner Addr2: 97-77 Queens Boulevard, Suite 1120
Owner City,St,Zip: Rego Park, NY 11374
Owner Country: United States of America
Own Op: 6
Sub Type: P03
Owner Name: Jeffrey Gershon c/o Hope Street Capital
Owner Company: 550 Clinton Partners LLC
Owner Address: 56 West 22nd Street, 10th Floor
Owner Addr2: Not reported
Owner City,St,Zip: New York, NY 10010
Owner Country: United States of America
Own Op: Document Repository
Sub Type: NNN
Owner Name: Not reported
Owner Company: Brooklyn Public Library - Clinton Hill Branch
Owner Address: 380 Washington Avenue
Owner Addr2: Not reported
Owner City,St,Zip: Brooklyn, NY 11238
Owner Country: United States of America
Own Op: Document Repository
Sub Type: NNN
Owner Name: Not reported
Owner Company: Brooklyn Community Board 2
Owner Address: 350 Jay Street, 8th Floor
Owner Addr2: Not reported
Owner City,St,Zip: Brooklyn, NY 11201
Owner Country: United States of America
Own Op: 6
Sub Type: P03
Owner Name: Jeffrey Gershon c/o Hope Street Capital
Owner Company: 539 Vanderbilt Partners LLC
Owner Address: 56 West 22nd Street, 10th Floor
Owner Addr2: Not reported

805-825 ATLANTIC AVENUE (Continued) **S121796665**

Owner City,St,Zip: New York, NY 10010
Owner Country: United States of America
Own Op: 1
Sub Type: E
Owner Name: Not reported
Owner Company: Lichter Family LLC
Owner Address: 551 5th Avenue, 24th Floor
Owner Addr2: Not reported
Owner City,St,Zip: New York, NY 10176
Owner Country: United States of America
Own Op: 6
Sub Type: P03
Owner Name: Jeffrey Gershon C/O HOPE STREET CAPITAL
Owner Company: VC Atlantic Partners LLC
Owner Address: 56 West 22nd Street, 10th Floor
Owner Addr2: Not reported
Owner City,St,Zip: New York, NY 10010
Owner Country: United States of America
Own Op: 1
Sub Type: E
Owner Name: Rhonda Greifinger & Audrey Sharp Perlman Trustees
Owner Company: The Clarence A. Greifinger Trust
Owner Address: 24262 CHERRY HILL PLACE
Owner Addr2: Not reported
Owner City,St,Zip: Laguna NIguel, CA 92677
Owner Country: United States of America
Own Op: 1
Sub Type: NNN
Owner Name: Jeffrey Gershon c/o Hope street capital
Owner Company: 550 Clinton Partners LLC
Owner Address: 475 Park avenue South, Suite 1206
Owner Addr2: Not reported
Owner City,St,Zip: new york, NY 10016
Owner Country: United States of America
Own Op: 1
Sub Type: NNN
Owner Name: Jeffrey Gersoh c/o Hope Street Capital
Owner Company: 539 Vanderbilt Partners LLC
Owner Address: 475 Park Avenue South, Suite 1206
Owner Addr2: Not reported
Owner City,St,Zip: New York, NY 10016
Owner Country: United States of America
HW Code: C224228
Waste Type: benzo(a)anthracene
Waste Quantity: UNKNOWN
Waste Code: Not reported
HW Code: C224228
Waste Type: lead
Waste Quantity: UNKNOWN
Waste Code: Not reported
HW Code: C224228
Waste Type: ethylbenzene
Waste Quantity: UNKNOWN
Waste Code: Not reported
HW Code: C224228
Waste Type: 1,2,4-trimethylbenzene
Waste Quantity: UNKNOWN

805-825 ATLANTIC AVENUE (Continued) **S121796665**

Waste Code: Not reported
HW Code: C224228
Waste Type: toluene
Waste Quantity: UNKNOWN
Waste Code: Not reported
HW Code: C224228
Waste Type: benzene
Waste Quantity: UNKNOWN
Waste Code: Not reported
HW Code: C224228
Waste Type: xylenol
Waste Quantity: UNKNOWN
Waste Code: Not reported
Crossref ID: 1710091
Cross Ref Type Code: 01
Cross Ref Type: Spill No.
Record Added Date: 2021-05-28 16:51:00
Record Updated: 2021-05-28 16:51:00
Updated By: JHOCONNE
Crossref ID: C224228-03-17
Cross Ref Type Code: 23
Cross Ref Type: Agreement/Consent Order Number
Record Added Date: 2022-03-30 09:18:00
Record Updated: 2022-03-30 09:18:00
Updated By: RECURLEY
Crossref ID: 2022000254586
Cross Ref Type Code: 25
Cross Ref Type: County Recording Identifier
Record Added Date: 2022-07-06 08:49:00
Record Updated: 2022-07-06 08:49:00
Updated By: RECURLEY
Crossref ID: 2022000254585
Cross Ref Type Code: 25
Cross Ref Type: County Recording Identifier
Record Added Date: 2022-07-06 08:48:00
Record Updated: 2022-07-06 08:48:00
Updated By: RECURLEY

BROWNFIELDS:

Name:	805-825 ATLANTIC AVENUE
Address:	539 VANDERBILT AVENUE AND 550 CLINTON AVENUE
City,State,Zip:	BROOKLYN, NY 11238
Program:	BCP
Site Code:	512855
Acres:	0.484
HW Code:	C224228
SWIS:	2401
Town:	New York City
Record Added Date:	08/21/2015
Record Updated Date:	08/11/2022
Update By:	AMSERVIS
Site Description:	Location: The site is located in an urban area in the Clinton Hill neighborhood of Brooklyn and is bounded by Atlantic Avenue to the south, Clinton Ave to the east, Vanderbilt Ave to the west, and multiple-family residential buildings to the north. Site Features: The site has been redeveloped as a mixed residential and commercial site. It was formerly occupied by three automotive related

805-825 ATLANTIC AVENUE (Continued) **S121796665**

businesses, two restaurants and one vacant tenant space. The site occupies 2 tax lots forming an L-shaped area of 0.484 acres that faces Atlantic Avenue. Current Zoning and Land Use: The site is located in an R7A residential district with a C2-4 commercial overlay, within an Inclusionary Housing Designated Area. It was recently used for commercial purposes and is now vacant. Past Use of the Site: The western lot (lot 1) was previously developed with residential and retail buildings. Past uses included a plumber/carpenter shop (1887-1950) and an automotive service facility (1938-1969). A car wash was present by 1977 and was in use until 2018. The eastern lot (lot 59), along Atlantic Avenue, housed commercial tenants beginning in the 1930s. These included a paint and oil company, auto repair facilities, and a gas station. By the 1940's, the lot was occupied by three auto repair facilities, and the gas station, which remained until 1979. A bar and restaurant occupied the eastern portion of the lot along Clinton Avenue from 2010 to 2018. A set of six underground petroleum tanks were removed from the site in 2004 in the area of the former gas station. At that time, the soil was sampled and no exceedances were noted. The area was filled with clean material. Site Geology and Hydrogeology: The Site's subsurface consists of a layer of historic fill material beneath the surface cover that extends to depths between 5 and 24 feet below ground surface (bgs). The fill consists of fine to medium sand with variable amounts of gravel,silt, clay, brick, concrete, and glass fragments. Below the fill is a layer of sand, then a gravel layer to approximately 35 feet bgs. Native soil consisting of fine to medium sand is found below the gravel. The area by bedrock is of the Hartland formation, and is comprised of interbedded granulite, schist and amphibolite. The top of bedrock is greater than 50 ft bgs. Depth to groundwater is approximately 65 feet bgs. During the RI, an area of perched groundwater was found in the western part of the site at 30 feet bgs. Groundwater beneath the site was expected to flow to the west toward the East River, about 1.5 miles away. However, based on the data collected, groundwater flow is to the southwest toward Atlantic Avenue.

Env Problem:

Post-Remediation: Remediation at the site is protective. Residual contamination is being addressed through active treatment. The primary contaminants of concern are petroleum compounds in soil and groundwater in the SE corner of the site. Residual contamination in the soil and groundwater is being managed under a Site Management Plan. Prior to Remediation: Nature and Extent of Contamination: Preliminary sampling was conducted in 2015 and 2016. The Remedial Investigation Results from 2018 are described below: Soil and groundwater were analyzed for volatile organic compounds (VOCs), semi-volatile organic compounds (SVOCs), metals, polychlorinated biphenyls (PCBs), and pesticides. Groundwater was also analyzed for the emerging contaminants per- and polyfluoroalkyl substances (PFAS) and 1,4-dioxane. Soil vapor was analyzed for VOCs. Soil- The primary contaminants in soil at this site are metals and petroleum-related volatile organic compounds. Lead, barium and mercury exceed the restricted residential soil cleanup objectives (RRSCOs). Mercury (1.21 parts per million (ppm) max compared to 0.81 ppm) and barium (459 ppm max compared to 400 ppm) slightly exceed the RRSCOs in spots and are located at depths between 2 and 8 feet. Lead in soil ranges up to 2570 ppm and is located 7-8 feet deep. The RRSCO for lead is 400 ppm. Volatile organic compounds were detected in soil between 30 and 38 feet deep in the area of the former gas station. 1,2,4

805-825 ATLANTIC AVENUE (Continued) **S121796665**

Trimethylbenzene (42-98 ppm) and xylene (41-110 ppm) exceeded the protection of groundwater SCOs (3.6 ppm and 1.6 ppm respectively) and the RRSCOs (42 and 100 ppm respectively). Data does not indicate any off-site soil impacts related to this site. Groundwater- Groundwater was located at approximately 65 feet bgs. Groundwater on site flows southwest toward Atlantic Avenue. Groundwater samples at the site indicate trimethylbenzenes (up to 2167 parts per billion (ppb)) and 1768 ppb of BTEX (benzene, toluene, ethylbenzene and xylene) in one of the wells in the former gas station area. The groundwater standards are 5 ppb and 1 ppb. PFAS were sampled in 4 wells associated with the site. The emerging contaminant perfluorooctanesulfonic acid (PFOS) was identified in two wells near the western portion of the site above EPA's guidance value of 70 parts per trillion (ppt). The highest level was 150 ppt and was identified in the off-site well. The highest total PFAS in the three on-site wells was 224 ppt; the off-site well was 783 ppt. Soil Vapor - Soil vapor samples indicated the presence of BTEX compounds in soil vapor near the northwest corner of the site (7277 micrograms per cubic meter (g/m3)) and in the southeast corner of the site (9324 g/m3). For chlorinated compounds, the highest sample contained 360 ug/m3 tetrachloroethylene (PCE), a common dry-cleaning chemical, at a depth of 18 feet. To determine if off-site soil vapor impacts exist, the volunteer requested access for off-site soil vapor sampling at adjacent properties and was not able to obtain access.

Health Problem:	Remedial actions are complete and measures are in place to prevent people from coming in contact with residual site contamination.
Dump:	False
Structure:	False
Lagoon:	False
Landfill:	False
Pond:	False
Disp Start:	Not reported
Disp Term:	Not reported
Lat/Long:	Not reported
Dell:	Not reported
Record Add:	2015-12-30 08:59:00
Record Upd:	2022-07-25 10:51:00
Updated By:	RECURLEY
Own Op:	1
Sub Type:	E
Owner Name:	Not reported
Owner Company:	Superior Associates, LLC
Owner Address:	c/o Crosstown Management Corp.
Owner Addr2:	97-77 Queens Boulevard, Suite 1120
Owner City,St,Zip:	Rego Park, NY 11374
Owner Country:	United States of America
Own Op:	6
Sub Type:	P03
Owner Name:	Jeffrey Gershon c/o Hope Street Capital
Owner Company:	550 Clinton Partners LLC
Owner Address:	56 West 22nd Street, 10th Floor
Owner Addr2:	Not reported
Owner City,St,Zip:	New York, NY 10010
Owner Country:	United States of America
Own Op:	Document Repository
Sub Type:	NNN
Owner Name:	Not reported

805-825 ATLANTIC AVENUE (Continued) **S121796665**

Owner Company:	Brooklyn Public Library - Clinton Hill Branch
Owner Address:	380 Washington Avenue
Owner Addr2:	Not reported
Owner City,St,Zip:	Brooklyn, NY 11238
Owner Country:	United States of America
Own Op:	Document Repository
Sub Type:	NNN
Owner Name:	Not reported
Owner Company:	Brooklyn Community Board 2
Owner Address:	350 Jay Street, 8th Floor
Owner Addr2:	Not reported
Owner City,St,Zip:	Brooklyn, NY 11201
Owner Country:	United States of America
Own Op:	6
Sub Type:	P03
Owner Name:	Jeffrey Gershon c/o Hope Street Capital
Owner Company:	539 Vanderbilt Partners LLC
Owner Address:	56 West 22nd Street, 10th Floor
Owner Addr2:	Not reported
Owner City,St,Zip:	New York, NY 10010
Owner Country:	United States of America
Own Op:	1
Sub Type:	E
Owner Name:	Not reported
Owner Company:	Lichter Family LLC
Owner Address:	551 5th Avenue, 24th Floor
Owner Addr2:	Not reported
Owner City,St,Zip:	New York, NY 10176
Owner Country:	United States of America
Own Op:	6
Sub Type:	P03
Owner Name:	Jeffrey Gershon C/O HOPE STREET CAPITAL
Owner Company:	VC Atlantic Partners LLC
Owner Address:	56 West 22nd Street, 10th Floor
Owner Addr2:	Not reported
Owner City,St,Zip:	New York, NY 10010
Owner Country:	United States of America
Own Op:	1
Sub Type:	E
Owner Name:	Rhonda Greifinger & Audrey Sharp Perlman Trustees
Owner Company:	The Clarence A. Greifinger Trust
Owner Address:	24262 CHERRY HILL PLACE
Owner Addr2:	Not reported
Owner City,St,Zip:	Laguna NIguel, CA 92677
Owner Country:	United States of America
Own Op:	1
Sub Type:	NNN
Owner Name:	Jeffrey Gershon c/o Hope street capital
Owner Company:	550 Clinton Partners LLC
Owner Address:	475 Park avenue South, Suite 1206
Owner Addr2:	Not reported
Owner City,St,Zip:	new york, NY 10016
Owner Country:	United States of America
Own Op:	1
Sub Type:	NNN
Owner Name:	Jeffrey Gersoh c/o Hope Street Capital
Owner Company:	539 Vanderbilt Partners LLC

805-825 ATLANTIC AVENUE (Continued) **S121796665**

Owner Address:	475 Park Avenue South, Suite 1206
Owner Addr2:	Not reported
Owner City,St,Zip:	New York, NY 10016
Owner Country:	United States of America
HW Code:	C224228
Waste Type:	benzo(a)anthracene
Waste Quantity:	UNKNOWN
Waste Code:	Not reported
HW Code:	C224228
Waste Type:	lead
Waste Quantity:	UNKNOWN
Waste Code:	Not reported
HW Code:	C224228
Waste Type:	ethylbenzene
Waste Quantity:	UNKNOWN
Waste Code:	Not reported
HW Code:	C224228
Waste Type:	1,2,4-trimethylbenzene
Waste Quantity:	UNKNOWN
Waste Code:	Not reported
HW Code:	C224228
Waste Type:	toluene
Waste Quantity:	UNKNOWN
Waste Code:	Not reported
HW Code:	C224228
Waste Type:	benzene
Waste Quantity:	UNKNOWN
Waste Code:	Not reported
HW Code:	C224228
Waste Type:	xylenol
Waste Quantity:	UNKNOWN
Waste Code:	Not reported
Crossref ID:	1710091
Cross Ref Type Code:	01
Cross Ref Type:	Spill No.
Record Added Date:	2021-05-28 16:51:00
Record Updated:	2021-05-28 16:51:00
Updated By:	JHOCONNE
Crossref ID:	C224228-03-17
Cross Ref Type Code:	23
Cross Ref Type:	Agreement/Consent Order Number
Record Added Date:	2022-03-30 09:18:00
Record Updated:	2022-03-30 09:18:00
Updated By:	RECURLEY
Crossref ID:	2022000254586
Cross Ref Type Code:	25
Cross Ref Type:	County Recording Identifier
Record Added Date:	2022-07-06 08:49:00
Record Updated:	2022-07-06 08:49:00
Updated By:	RECURLEY
Crossref ID:	2022000254585
Cross Ref Type Code:	25
Cross Ref Type:	County Recording Identifier
Record Added Date:	2022-07-06 08:48:00
Record Updated:	2022-07-06 08:48:00
Updated By:	RECURLEY

805-825 ATLANTIC AVENUE (Continued) **S121796665**

E DESIGNATION:

Name:	LOT 1,TAXBLOCK 2010
Address:	539 VANDERBILT AVENUE
City,State,Zip:	BROOKLYN, NY
Tax Lot(s):	1
Tax Block:	2010
Borough Code:	Not reported
E-No:	E-183
Effective Date:	Not reported
Satisfaction Date:	Not reported
Ceqr Number:	07DCP066K
Ulurp Number:	070430ZMK
Zoning Map No:	16c
Description:	Underground Gasoline Storage Tanks* Testing Protocol.;Window Wall Attenuation & Alternate Ventilation
Lot Remediation Date:	Not reported
Description:	Air Quality - HVAC fuel limited to natural gas;Exhaust stack location limitations;Hazardous Materials* Phase I and Phase II Testing Protocol;Window Wall Attenuation & Alternate Ventilation
Lot Remediation Date:	Not reported

G37 **545 VANDERBILT AVENUE** **NY UST** **U004370538**
ESE **545 VANDERBILT AVENUE** **N/A**
< 1/8 **BROOKLYN, NY 11238**
0.103 mi.
543 ft. **Site 4 of 14 in cluster G**

Relative:
Higher

Actual:
74 ft.

UST:

Name:	545 VANDERBILT AVENUE
Address:	545 VANDERBILT AVENUE
City,State,Zip:	BROOKLYN, NY 11238
Id/Status:	2-613405 / Unregulated/Closed
Program Type:	PBS
Region:	STATE
DEC Region:	2
Expiration Date:	N/A
UTM X:	Not reported
UTM Y:	Not reported
Site Type:	Other

Affiliation Records:

Site Id:	646829
Affiliation Type:	Facility Owner
Company Name:	CLARENCE A. GREIFINGER TRUST & LICHTER FAMILY LL
Contact Type:	AUTHORIZED REP.
Contact Name:	MATTHEW CORDIVARI
Address1:	551 5TH AVENUE, 24TH FLOOR
Address2:	Not reported
City:	NEW YORK
State:	NY
Zip Code:	10176
Country Code:	001
Phone:	(212) 867-7750
EMail:	Not reported
Fax Number:	Not reported
Modified By:	DAFRANCI

545 VANDERBILT AVENUE (Continued) **U004370538**

Date Last Modified: 2022-12-08

Site Id: 646829
Affiliation Type: Mail Contact
Company Name: 539 VANDERBILT PARTNERS, LLC C/O HOPE ST. CAP
Contact Type: Not reported
Contact Name: MATTHEW CORDIVARI
Address1: 56 WEST 22ND STREET
Address2: 10TH FLOOR
City: NEW YORK
State: NY
Zip Code: 10010
Country Code: 001
Phone: (646) 693-1223
EMail: MCORDIVARI@HOPESTREET.COM
Fax Number: Not reported
Modified By: DAFRANCI
Date Last Modified: 2022-12-08

Site Id: 646829
Affiliation Type: Facility Operator
Company Name: 545 VANDERBILT AVENUE
Contact Type: Not reported
Contact Name: N/A
Address1: Not reported
Address2: Not reported
City: Not reported
State: NN
Zip Code: Not reported
Country Code: 001
Phone: Not reported
EMail: Not reported
Fax Number: Not reported
Modified By: DAFRANCI
Date Last Modified: 2022-12-08

Site Id: 646829
Affiliation Type: Emergency Contact
Company Name: CLARENCE A. GREIFINGER TRUST & LICHTER FAMILY LL
Contact Type: Not reported
Contact Name: MATTHEW CORDIVARI
Address1: Not reported
Address2: Not reported
City: Not reported
State: NN
Zip Code: Not reported
Country Code: 001
Phone: (646) 693-1223
EMail: Not reported
Fax Number: Not reported
Modified By: DAFRANCI
Date Last Modified: 2022-12-08

Tank Info:

Tank Number: 001
Tank ID: 297718

545 VANDERBILT AVENUE (Continued) **U004370538**

Tank Status:	Closed - Removed
Material Name:	Closed - Removed
Capacity Gallons:	100
Install Date:	Not reported
Date Tank Closed:	04/09/2020
Registered:	True
Tank Location:	Underground
Tank Type:	Steel/carbon steel
Tightness Test Method:	-
Date Test:	Not reported
Next Test Date:	Not reported
Pipe Model:	Not reported
Modified By:	DAFRANCI
Last Modified:	12/08/2022

Equipment Records:

J00 - Dispenser - None
D00 - Pipe Type - No Piping
L00 - Piping Leak Detection - None
A01 - Tank Internal Protection - Epoxy Liner
E00 - Piping Secondary Containment - None
H00 - Tank Leak Detection - None
I00 - Overfill - None
K00 - Spill Prevention - None
B00 - Tank External Protection - None
C00 - Pipe Location - No Piping
F00 - Pipe External Protection - None
G00 - Tank Secondary Containment - None

Tank Number:	002
Tank ID:	297719
Tank Status:	Closed - Removed
Material Name:	Closed - Removed
Capacity Gallons:	300
Install Date:	Not reported
Date Tank Closed:	06/15/2020
Registered:	True
Tank Location:	Underground
Tank Type:	Steel/carbon steel
Tightness Test Method:	-
Date Test:	Not reported
Next Test Date:	Not reported
Pipe Model:	Not reported
Modified By:	DAFRANCI
Last Modified:	12/08/2022

Equipment Records:

J00 - Dispenser - None
D00 - Pipe Type - No Piping
L00 - Piping Leak Detection - None
A01 - Tank Internal Protection - Epoxy Liner
E00 - Piping Secondary Containment - None
H00 - Tank Leak Detection - None
I00 - Overfill - None
B00 - Tank External Protection - None
C00 - Pipe Location - No Piping
F00 - Pipe External Protection - None

545 VANDERBILT AVENUE (Continued) **U004370538**

K00 - Spill Prevention - None
G00 - Tank Secondary Containment - None

Tank Number:	003
Tank ID:	297720
Tank Status:	Closed - Removed
Material Name:	Closed - Removed
Capacity Gallons:	100
Install Date:	Not reported
Date Tank Closed:	06/15/2022
Registered:	True
Tank Location:	Underground
Tank Type:	Steel/carbon steel
Tightness Test Method:	-
Date Test:	Not reported
Next Test Date:	Not reported
Pipe Model:	Not reported
Modified By:	DAFRANCI
Last Modified:	12/08/2022

Equipment Records:

J00 - Dispenser - None
L00 - Piping Leak Detection - None
D00 - Pipe Type - No Piping
E00 - Piping Secondary Containment - None
H00 - Tank Leak Detection - None
I00 - Overfill - None
A01 - Tank Internal Protection - Epoxy Liner
K00 - Spill Prevention - None
F00 - Pipe External Protection - None
B00 - Tank External Protection - None
C00 - Pipe Location - No Piping
G00 - Tank Secondary Containment - None

---

38 **VAULT 2631** **NY Spills** **S102239117**
SSW **750 PACIFIC ST** **N/A**
< 1/8 **BROOKLYN, NY**
0.103 mi.
543 ft.

Relative: **Lower**

Actual: **66 ft.**

SPILLS:

Name:	VAULT 2631
Address:	750 PACIFIC ST
City,State,Zip:	BROOKLYN, NY
Spill Number/Closed Date:	9514625 / 1998-03-30
Facility ID:	9514625
Facility Type:	ER
DER Facility ID:	228769
Site ID:	281785
DEC Region:	2
Spill Cause:	Equipment Failure
Spill Class:	C4
SWIS:	2401
Spill Date:	1996-02-15
Investigator:	JHOCONNE
Referred To:	Not reported
Reported to Dept:	1996-02-15

VAULT 2631 (Continued) **S102239117**

CID:	351
Water Affected:	Not reported
Spill Source:	Commercial/Industrial
Spill Notifier:	Responsible Party
Cleanup Ceased:	Not reported
Cleanup Meets Std:	False
Last Inspection:	Not reported
Recommended Penalty:	False
UST Trust:	False
Remediation Phase:	0
Date Entered In Computer:	1996-02-15
Spill Record Last Update:	1998-03-30
Spiller Name:	LISA PRIMEGGIA
Spiller Company:	CON ED
Spiller Address:	4 IRVING PLACE
Spiller Company:	001
Contact Name:	LISA PRIMEGGIA
DEC Memo:	transformer had hole in it - vault does have a sump, sump does not have oil in it now, it is unknown if it pumped any into the sewer
Remarks:	Prior to Sept, 2004 data translation this spill Lead_DEC Field was O'CONNELL

All Materials:

Site ID:	281785
Operable Unit ID:	1029171
Operable Unit:	01
Material ID:	354752
Material Code:	0020A
Material Name:	transformer oil
Case No.:	Not reported
Material FA:	Petroleum
Quantity:	10.00
Units:	G
Recovered:	.00
Resource Affected:	Soil
Oxygenate:	Not reported

E39 **ABANDONED GAS STATION** **NY UST** **U001444793**
West **729-735 ATLANTIC AVENUE** **N/A**
< 1/8 **BROOKLYN, NY 11238**
0.103 mi.
545 ft. **Site 3 of 6 in cluster E**

Relative: **Lower**

Actual: **61 ft.**

UST:

Name:	ABANDONED GAS STATION
Address:	729-735 ATLANTIC AVENUE
City,State,Zip:	BROOKLYN, NY 11238
Id/Status:	2-601540 / Unregulated/Closed
Program Type:	PBS
Region:	STATE
DEC Region:	2
Expiration Date:	N/A
UTM X:	586936.74983
UTM Y:	4504039.57967
Site Type:	Other

ABANDONED GAS STATION (Continued) **U001444793**

Affiliation Records:

Site Id:	23502
Affiliation Type:	Facility Owner
Company Name:	NYC DEPT. OF HOUSING, PRESERVATION & DEVELOPMENT
Contact Type:	Not reported
Contact Name:	Not reported
Address1:	100 GOLD STREET, 9V
Address2:	Not reported
City:	NEW YORK
State:	NY
Zip Code:	10038
Country Code:	001
Phone:	(212) 978-6310
EMail:	Not reported
Fax Number:	Not reported
Modified By:	bkfalvey
Date Last Modified:	2008-02-28

Site Id:	23502
Affiliation Type:	Mail Contact
Company Name:	NYC DEPT. OF HOUSING, PRESERVATION & DEVELOPMENT
Contact Type:	Not reported
Contact Name:	CHARLES PUMILIA, ASSISTAN
Address1:	100 GOLD STREET, 9V
Address2:	Not reported
City:	NEW YORK
State:	NY
Zip Code:	10038
Country Code:	001
Phone:	(212) 978-6310
EMail:	Not reported
Fax Number:	Not reported
Modified By:	TRANSLAT
Date Last Modified:	2004-03-04

Site Id:	23502
Affiliation Type:	Facility Operator
Company Name:	ABANDONED GAS STATION
Contact Type:	Not reported
Contact Name:	N/A
Address1:	Not reported
Address2:	Not reported
City:	Not reported
State:	NN
Zip Code:	Not reported
Country Code:	001
Phone:	Not reported
EMail:	Not reported
Fax Number:	Not reported
Modified By:	TRANSLAT
Date Last Modified:	2004-03-04

Site Id:	23502
Affiliation Type:	Emergency Contact
Company Name:	NYC DEPT. OF HOUSING, PRESERVATION & DEVELOPMENT
Contact Type:	Not reported
Contact Name:	N/A

ABANDONED GAS STATION (Continued) **U001444793**

Address1:	Not reported
Address2:	Not reported
City:	Not reported
State:	NN
Zip Code:	Not reported
Country Code:	001
Phone:	Not reported
EMail:	Not reported
Fax Number:	Not reported
Modified By:	TRANSLAT
Date Last Modified:	2004-03-04

Tank Info:

Tank Number:	001
Tank ID:	46701
Tank Status:	Closed - Removed
Material Name:	Closed - Removed
Capacity Gallons:	550
Install Date:	09/01/1929
Date Tank Closed:	01/01/1993
Registered:	True
Tank Location:	Underground
Tank Type:	Steel/carbon steel
Material Code:	0009
Common Name of Substance:	Gasoline
Tightness Test Method:	NN
Date Test:	Not reported
Next Test Date:	Not reported
Pipe Model:	Not reported
Modified By:	MJGRIFFI
Last Modified:	05/09/2022

Equipment Records:

J02 - Dispenser - Suction Dispenser
C02 - Pipe Location - Underground/On-ground
A00 - Tank Internal Protection - None
D01 - Pipe Type - Steel/Carbon Steel/Iron
F00 - Pipe External Protection - None
B00 - Tank External Protection - None
G03 - Tank Secondary Containment - Vault (w/o access)
H00 - Tank Leak Detection - None
I00 - Overfill - None

Tank Number:	002
Tank ID:	46702
Tank Status:	Closed - Removed
Material Name:	Closed - Removed
Capacity Gallons:	550
Install Date:	09/01/1929
Date Tank Closed:	01/01/1993
Registered:	True
Tank Location:	Underground
Tank Type:	Steel/carbon steel
Material Code:	0009

ABANDONED GAS STATION (Continued) **U001444793**

Common Name of Substance: Gasoline

Tightness Test Method: NN
Date Test: Not reported
Next Test Date: Not reported
Pipe Model: Not reported
Modified By: MJGRIFFI
Last Modified: 05/09/2022

Equipment Records:

J02 - Dispenser - Suction Dispenser
C02 - Pipe Location - Underground/On-ground
A00 - Tank Internal Protection - None
D01 - Pipe Type - Steel/Carbon Steel/Iron
G03 - Tank Secondary Containment - Vault (w/o access)
H00 - Tank Leak Detection - None
I00 - Overfill - None
B00 - Tank External Protection - None
F00 - Pipe External Protection - None

Tank Number: 003
Tank ID: 46703
Tank Status: Closed - Removed
Material Name: Closed - Removed
Capacity Gallons: 550
Install Date: 09/01/1929
Date Tank Closed: 01/01/1993
Registered: True
Tank Location: Underground
Tank Type: Steel/carbon steel
Material Code: 0009
Common Name of Substance: Gasoline

Tightness Test Method: NN
Date Test: Not reported
Next Test Date: Not reported
Pipe Model: Not reported
Modified By: MJGRIFFI
Last Modified: 05/09/2022

Equipment Records:

J02 - Dispenser - Suction Dispenser
C02 - Pipe Location - Underground/On-ground
D01 - Pipe Type - Steel/Carbon Steel/Iron
A00 - Tank Internal Protection - None
G03 - Tank Secondary Containment - Vault (w/o access)
H00 - Tank Leak Detection - None
I00 - Overfill - None
F00 - Pipe External Protection - None
B00 - Tank External Protection - None

Tank Number: 004
Tank ID: 46704
Tank Status: Closed - Removed
Material Name: Closed - Removed
Capacity Gallons: 550

ABANDONED GAS STATION (Continued) **U001444793**

Install Date: 09/01/1929
Date Tank Closed: 01/01/1993
Registered: True
Tank Location: Underground
Tank Type: Steel/carbon steel
Material Code: 0009
Common Name of Substance: Gasoline

Tightness Test Method: NN
Date Test: Not reported
Next Test Date: Not reported
Pipe Model: Not reported
Modified By: MJGRIFFI
Last Modified: 05/09/2022

Equipment Records:

J02 - Dispenser - Suction Dispenser
C02 - Pipe Location - Underground/On-ground
D01 - Pipe Type - Steel/Carbon Steel/Iron
A00 - Tank Internal Protection - None
B00 - Tank External Protection - None
F00 - Pipe External Protection - None
I00 - Overfill - None
G03 - Tank Secondary Containment - Vault (w/o access)
H00 - Tank Leak Detection - None

Tank Number: 005
Tank ID: 46705
Tank Status: Closed - Removed
Material Name: Closed - Removed
Capacity Gallons: 550
Install Date: 05/01/1951
Date Tank Closed: 01/01/1993
Registered: True
Tank Location: Underground
Tank Type: Steel/carbon steel
Material Code: 0009
Common Name of Substance: Gasoline

Tightness Test Method: NN
Date Test: Not reported
Next Test Date: Not reported
Pipe Model: Not reported
Modified By: MJGRIFFI
Last Modified: 05/09/2022

Equipment Records:

J02 - Dispenser - Suction Dispenser
C02 - Pipe Location - Underground/On-ground
D01 - Pipe Type - Steel/Carbon Steel/Iron
A00 - Tank Internal Protection - None
G03 - Tank Secondary Containment - Vault (w/o access)
H00 - Tank Leak Detection - None
I00 - Overfill - None
F00 - Pipe External Protection - None
B00 - Tank External Protection - None

ABANDONED GAS STATION (Continued) **U001444793**

Tank Number:	006
Tank ID:	46706
Tank Status:	Closed - Removed
Material Name:	Closed - Removed
Capacity Gallons:	550
Install Date:	05/01/1951
Date Tank Closed:	01/01/1993
Registered:	True
Tank Location:	Underground
Tank Type:	Steel/carbon steel
Material Code:	0009
Common Name of Substance:	Gasoline
Tightness Test Method:	NN
Date Test:	Not reported
Next Test Date:	Not reported
Pipe Model:	Not reported
Modified By:	MJGRIFFI
Last Modified:	05/09/2022

Equipment Records:

J02 - Dispenser - Suction Dispenser
C02 - Pipe Location - Underground/On-ground
A00 - Tank Internal Protection - None
D01 - Pipe Type - Steel/Carbon Steel/Iron
H00 - Tank Leak Detection - None
I00 - Overfill - None
G03 - Tank Secondary Containment - Vault (w/o access)
B00 - Tank External Protection - None
F00 - Pipe External Protection - None

Tank Number:	007
Tank ID:	46707
Tank Status:	Closed - Removed
Material Name:	Closed - Removed
Capacity Gallons:	550
Install Date:	04/01/1962
Date Tank Closed:	01/01/1993
Registered:	True
Tank Location:	Underground
Tank Type:	Steel/carbon steel
Material Code:	0009
Common Name of Substance:	Gasoline
Tightness Test Method:	NN
Date Test:	Not reported
Next Test Date:	Not reported
Pipe Model:	Not reported
Modified By:	MJGRIFFI
Last Modified:	05/09/2022

Equipment Records:

J02 - Dispenser - Suction Dispenser
C02 - Pipe Location - Underground/On-ground
A00 - Tank Internal Protection - None
D01 - Pipe Type - Steel/Carbon Steel/Iron
G03 - Tank Secondary Containment - Vault (w/o access)

ABANDONED GAS STATION (Continued) **U001444793**

H00 - Tank Leak Detection - None
I00 - Overfill - None
F00 - Pipe External Protection - None
B00 - Tank External Protection - None

Tank Number: 008
Tank ID: 46708
Tank Status: Closed - Removed
Material Name: Closed - Removed
Capacity Gallons: 550
Install Date: 04/01/1962
Date Tank Closed: 01/01/1993
Registered: True
Tank Location: Underground
Tank Type: Steel/carbon steel
Material Code: 0009
Common Name of Substance: Gasoline

Tightness Test Method: NN
Date Test: Not reported
Next Test Date: Not reported
Pipe Model: Not reported
Modified By: MJGRIFFI
Last Modified: 05/09/2022

Equipment Records:

J02 - Dispenser - Suction Dispenser
C02 - Pipe Location - Underground/On-ground
D01 - Pipe Type - Steel/Carbon Steel/Iron
A00 - Tank Internal Protection - None
G03 - Tank Secondary Containment - Vault (w/o access)
H00 - Tank Leak Detection - None
I00 - Overfill - None
F00 - Pipe External Protection - None
B00 - Tank External Protection - None

Tank Number: 009
Tank ID: 46709
Tank Status: Closed - Removed
Material Name: Closed - Removed
Capacity Gallons: 550
Install Date: 04/01/1962
Date Tank Closed: 01/01/1993
Registered: True
Tank Location: Underground
Tank Type: Steel/carbon steel
Material Code: 0009
Common Name of Substance: Gasoline

Tightness Test Method: NN
Date Test: Not reported
Next Test Date: Not reported
Pipe Model: Not reported
Modified By: MJGRIFFI
Last Modified: 05/09/2022

ABANDONED GAS STATION (Continued) **U001444793**

Equipment Records:

J02 - Dispenser - Suction Dispenser
C02 - Pipe Location - Underground/On-ground
A00 - Tank Internal Protection - None
D01 - Pipe Type - Steel/Carbon Steel/Iron
I00 - Overfill - None
G03 - Tank Secondary Containment - Vault (w/o access)
H00 - Tank Leak Detection - None
B00 - Tank External Protection - None
F00 - Pipe External Protection - None

Tank Number:	010
Tank ID:	46710
Tank Status:	Closed - Removed
Material Name:	Closed - Removed
Capacity Gallons:	550
Install Date:	04/01/1962
Date Tank Closed:	01/01/1993
Registered:	True
Tank Location:	Underground
Tank Type:	Steel/carbon steel
Material Code:	0009
Common Name of Substance:	Gasoline
Tightness Test Method:	NN
Date Test:	Not reported
Next Test Date:	Not reported
Pipe Model:	Not reported
Modified By:	MJGRIFFI
Last Modified:	05/09/2022

Equipment Records:

J02 - Dispenser - Suction Dispenser
C02 - Pipe Location - Underground/On-ground
D01 - Pipe Type - Steel/Carbon Steel/Iron
A00 - Tank Internal Protection - None
B00 - Tank External Protection - None
F00 - Pipe External Protection - None
I00 - Overfill - None
G03 - Tank Secondary Containment - Vault (w/o access)
H00 - Tank Leak Detection - None

Tank Number:	011
Tank ID:	46711
Tank Status:	Closed - Removed
Material Name:	Closed - Removed
Capacity Gallons:	550
Install Date:	04/01/1962
Date Tank Closed:	01/01/1993
Registered:	True
Tank Location:	Underground
Tank Type:	Steel/carbon steel
Material Code:	0009
Common Name of Substance:	Gasoline

ABANDONED GAS STATION (Continued) **U001444793**

Tightness Test Method: NN
Date Test: Not reported
Next Test Date: Not reported
Pipe Model: Not reported
Modified By: MJGRIFFI
Last Modified: 05/09/2022

Equipment Records:

J02 - Dispenser - Suction Dispenser
C02 - Pipe Location - Underground/On-ground
A00 - Tank Internal Protection - None
D01 - Pipe Type - Steel/Carbon Steel/Iron
G03 - Tank Secondary Containment - Vault (w/o access)
H00 - Tank Leak Detection - None
I00 - Overfill - None
B00 - Tank External Protection - None
F00 - Pipe External Protection - None

Tank Number: 012
Tank ID: 46712
Tank Status: Closed - Removed
Material Name: Closed - Removed
Capacity Gallons: 550
Install Date: 04/01/1962
Date Tank Closed: 01/01/1993
Registered: True
Tank Location: Underground
Tank Type: Steel/carbon steel
Material Code: 0009
Common Name of Substance: Gasoline

Tightness Test Method: NN
Date Test: Not reported
Next Test Date: Not reported
Pipe Model: Not reported
Modified By: MJGRIFFI
Last Modified: 05/09/2022

Equipment Records:

J02 - Dispenser - Suction Dispenser
C02 - Pipe Location - Underground/On-ground
D01 - Pipe Type - Steel/Carbon Steel/Iron
A00 - Tank Internal Protection - None
G03 - Tank Secondary Containment - Vault (w/o access)
H00 - Tank Leak Detection - None
I00 - Overfill - None
F00 - Pipe External Protection - None
B00 - Tank External Protection - None

J40 **CONSOLIDATED EDISON** **NY MANIFEST** **1009244107**
NE **FULTON & VANDERBILT AV MH2814** **N/A**
< 1/8 **BROOKLYN, NY 11201**
0.103 mi.
546 ft. **Site 3 of 17 in cluster J**

Relative:
Higher

Actual:
77 ft.

Manifest Facility Information:

EPA ID:	NYP004138442
Country:	USA
Name:	CONSOLIDATED EDISON
Address:	FULTON & VANDERBILT AV MH2814
Address 2:	Not reported
City,State,Zip:	BROOKLYN, NY 11201
Zip 4:	Not reported
Location Address 1:	FULTON & VANDERBILT AV MH2814
Location Address 2:	Not reported
Location City,State,Zip:	BROOKLYN, NY 11201
Location Zip 4:	Not reported
Facility Status:	Not reported
Total Tanks:	Not reported
Code:	BP

Mailing:

Mailing Name:	CONSOLIDATED EDISON
Mailing Contact:	FRANKLIN MURRAY
Mailing Address 1:	4 IRVING PLACE RM 828
Mailing Address 2:	Not reported
Mailing City,State,Zip:	NEW YORK, NY 10003
Mailing Zip 4:	Not reported
Mailing Country:	USA
Mailing Phone:	2124602808

Manifest Data:

Document ID:	NYE1559646
Manifest Status:	Not reported
Trans1 State ID:	12446JT
Year:	2005
Trans2 State ID:	Not reported
Generator Ship Date:	12/10/2005
Trans1 Recv Date:	12/10/2005
Trans2 Recv Date:	Not reported
TSD Site Recv Date:	12/12/2005
Part A Recv Date:	Not reported
Part B Recv Date:	Not reported
Generator EPA ID:	NYP004138442
Trans1 EPA ID:	NYD006982359
Trans2 EPA ID:	Not reported
TSDF ID 1:	NYD077444263
TSDF ID 2:	Not reported
Manifest Tracking Number:	Not reported
Import Indicator:	Not reported
Export Indicator:	Not reported
Discr Quantity Indicator:	Not reported
Discr Type Indicator:	Not reported
Discr Residue Indicator:	Not reported
Discr Partial Reject Indicator:	Not reported
Discr Full Reject Indicator:	Not reported
Manifest Ref Number:	Not reported
Alt Facility RCRA ID:	Not reported

CONSOLIDATED EDISON (Continued) **1009244107**

Alt Facility Sign Date:	Not reported
MGMT Method Type Code:	Not reported
Waste Code 1:	B007
Waste Code 2:	Not reported
Waste Code 3:	Not reported
Waste Code 4:	Not reported
Waste Code 5:	Not reported
Waste Code 6:	Not reported
Quantity:	00100
Units:	Kilograms
Number of Containers:	001
Container Type:	Metal drums, barrels, kegs
Handling Method:	Burn
Specific Gravity:	01.00

J41 **CON EDISON - MANHOLE 2814** **RCRA NonGen / NLR 1010325887**
NE **VANDERBILT AVE AND FULTON ST** **NY MANIFEST NYP004135109**
< 1/8 **BROOKLYN, NY 11201**
0.103 mi.
546 ft. **Site 4 of 17 in cluster J**

Relative: **Higher**

Actual: **77 ft.**

RCRA Listings:

Date Form Received by Agency:	20060223
Handler Name:	Con Edison - Manhole 2814
Handler Address:	VANDERBILT AVE AND FULTON ST
Handler City,State,Zip:	BROOKLYN, NY 11201
EPA ID:	NYP004135109
Contact Name:	FRANKLIN MURRAY
Contact Address:	4 IRVING PLACE
Contact City,State,Zip:	NEW YORK, NY 10003
Contact Telephone:	212-460-2808
Contact Fax:	Not reported
Contact Email:	MURRAYFR@CONED.COM
Contact Title:	Not reported
EPA Region:	02
Land Type:	Private
Federal Waste Generator Description:	Not a generator, verified
Non-Notifier:	Not reported
Biennial Report Cycle:	Not reported
Accessibility:	Not reported
Active Site Indicator:	Not reported
State District Owner:	Ny
State District:	NYSDEC R2
Mailing Address:	4 IRVING PLACE
Mailing City,State,Zip:	NEW YORK, NY 10003
Owner Name:	Consolidated Edison Company Of Ny, Inc.
Owner Type:	Private
Operator Name:	Consolidated Edison Company Of Ny, Inc.
Operator Type:	Private
Short-Term Generator Activity:	No
Importer Activity:	No
Mixed Waste Generator:	No
Transporter Activity:	No
Transfer Facility Activity:	No
Recycler Activity with Storage:	No
Small Quantity On-Site Burner Exemption:	No
Smelting Melting and Refining Furnace Exemption:	No

CON EDISON - MANHOLE 2814 (Continued) **1010325887**

Underground Injection Control:	No
Off-Site Waste Receipt:	No
Universal Waste Indicator:	No
Universal Waste Destination Facility:	No
Federal Universal Waste:	No
Active Site State-Reg Handler:	---
Federal Facility Indicator:	Not reported
Hazardous Secondary Material Indicator:	N
Sub-Part K Indicator:	Not reported
2018 GPRA Permit Baseline:	Not on the Baseline
2018 GPRA Renewals Baseline:	Not on the Baseline
202 GPRA Corrective Action Baseline:	No
Subject to Corrective Action Universe:	No
Non-TSDFs Where RCRA CA has Been Imposed Universe:	No
Corrective Action Priority Ranking:	No NCAPS ranking
Environmental Control Indicator:	No
Institutional Control Indicator:	No
Human Exposure Controls Indicator:	N/A
Groundwater Controls Indicator:	N/A
Significant Non-Complier Universe:	No
Unaddressed Significant Non-Complier Universe:	No
Addressed Significant Non-Complier Universe:	No
Significant Non-Complier With a Compliance Schedule Universe:	No
Financial Assurance Required:	Not reported
Handler Date of Last Change:	20150414
Recognized Trader-Importer:	No
Recognized Trader-Exporter:	No
Importer of Spent Lead Acid Batteries:	No
Exporter of Spent Lead Acid Batteries:	No
Recycler Activity Without Storage:	No
Manifest Broker:	No
Sub-Part P Indicator:	No

Biennial: List of Years
Year: 2005

Click Here for Biennial Reporting System Data:

Hazardous Waste Summary:
Waste Code: D008
Waste Description: Lead

Handler - Owner Operator:

Owner/Operator Indicator:	Owner
Owner/Operator Name:	CONSOLIDATED EDISON COMPANY OF NY, INC.
Legal Status:	Private
Date Became Current:	20050829
Date Ended Current:	Not reported
Owner/Operator Address:	4 IRVING PLACE
Owner/Operator City,State,Zip:	NEW YORK, NY 10003
Owner/Operator Telephone:	Not reported
Owner/Operator Telephone Ext:	Not reported
Owner/Operator Fax:	Not reported
Owner/Operator Email:	Not reported

Owner/Operator Indicator: Operator

CON EDISON - MANHOLE 2814 (Continued) **1010325887**

Owner/Operator Name: CONSOLIDATED EDISON COMPANY OF NY, INC.
Legal Status: Private
Date Became Current: 20050829
Date Ended Current: Not reported
Owner/Operator Address: 4 IRVING PLACE
Owner/Operator City,State,Zip: NEW YORK, NY 10003
Owner/Operator Telephone: Not reported
Owner/Operator Telephone Ext: Not reported
Owner/Operator Fax: Not reported
Owner/Operator Email: Not reported

Owner/Operator Indicator: Operator
Owner/Operator Name: CONSOLIDATED EDISON COMPANY OF NY, INC.
Legal Status: Private
Date Became Current: 20050829
Date Ended Current: Not reported
Owner/Operator Address: 4 IRVING PLACE
Owner/Operator City,State,Zip: NEW YORK, NY 10003
Owner/Operator Telephone: Not reported
Owner/Operator Telephone Ext: Not reported
Owner/Operator Fax: Not reported
Owner/Operator Email: Not reported

Owner/Operator Indicator: Owner
Owner/Operator Name: CONSOLIDATED EDISON COMPANY OF NY, INC.
Legal Status: Private
Date Became Current: 20050829
Date Ended Current: Not reported
Owner/Operator Address: 4 IRVING PLACE
Owner/Operator City,State,Zip: NEW YORK, NY 10003
Owner/Operator Telephone: Not reported
Owner/Operator Telephone Ext: Not reported
Owner/Operator Fax: Not reported
Owner/Operator Email: Not reported

Historic Generators:
Receive Date: 20060222
Handler Name: CON EDISON - MANHOLE 2814
Federal Waste Generator Description: Not a generator, verified
State District Owner: Not reported
Large Quantity Handler of Universal Waste: No
Recognized Trader Importer: No
Recognized Trader Exporter: No
Spent Lead Acid Battery Importer: No
Spent Lead Acid Battery Exporter: No
Current Record: No
Non Storage Recycler Activity: Not reported
Electronic Manifest Broker: Not reported

Receive Date: 20060223
Handler Name: CON EDISON - MANHOLE 2814
Federal Waste Generator Description: Not a generator, verified
State District Owner: Ny
Large Quantity Handler of Universal Waste: No
Recognized Trader Importer: No
Recognized Trader Exporter: No
Spent Lead Acid Battery Importer: No

CON EDISON - MANHOLE 2814 (Continued) **1010325887**

Spent Lead Acid Battery Exporter: No
Current Record: Yes
Non Storage Recycler Activity: Not reported
Electronic Manifest Broker: Not reported

Receive Date: 20060221
Handler Name: CON EDISON - MANHOLE 2814
Federal Waste Generator Description: Large Quantity Generator
State District Owner: Not reported
Large Quantity Handler of Universal Waste: No
Recognized Trader Importer: No
Recognized Trader Exporter: No
Spent Lead Acid Battery Importer: No
Spent Lead Acid Battery Exporter: No
Current Record: No
Non Storage Recycler Activity: Not reported
Electronic Manifest Broker: Not reported

List of NAICS Codes and Descriptions:
NAICS Code: 221122
NAICS Description: ELECTRIC POWER DISTRIBUTION

Facility Has Received Notices of Violations:
Violations: No Violations Found

Evaluation Action Summary:
Evaluations: No Evaluations Found

Manifest Facility Information:
EPA ID: NYP004135109
Country: USA
Name: CONSOLIDATED EDISON
Address: VANDERBILT AVE AND FULTON ST
Address 2: Not reported
City,State,Zip: BROOKLYN, NY 11201
Zip 4: Not reported
Location Address 1: VANDERBILT & FULTON MH2814
Location Address 2: Not reported
Location City,State,Zip: BROOKLYN, NY 11201
Location Zip 4: Not reported
Facility Status: Not reported
Total Tanks: Not reported
Code: BP

Mailing:
Mailing Name: CONSOLIDATED EDISON
Mailing Contact: FRANKLIN MURRAY
Mailing Address 1: 4 IRVING PLACE RM 828
Mailing Address 2: Not reported
Mailing City,State,Zip: NEW YORK, NY 10003
Mailing Zip 4: Not reported
Mailing Country: USA
Mailing Phone: 2124602808

CON EDISON - MANHOLE 2814 (Continued) **1010325887**

Manifest Data:

Document ID:	NYE1305819
Manifest Status:	Not reported
Trans1 State ID:	69526JR
Year:	2005
Trans2 State ID:	Not reported
Generator Ship Date:	08/30/2005
Trans1 Recv Date:	08/30/2005
Trans2 Recv Date:	Not reported
TSD Site Recv Date:	08/31/2005
Part A Recv Date:	Not reported
Part B Recv Date:	Not reported
Generator EPA ID:	NYP004135109
Trans1 EPA ID:	NYD006982359
Trans2 EPA ID:	Not reported
TSDF ID 1:	NYD077444263
TSDF ID 2:	Not reported
Manifest Tracking Number:	Not reported
Import Indicator:	Not reported
Export Indicator:	Not reported
Discr Quantity Indicator:	Not reported
Discr Type Indicator:	Not reported
Discr Residue Indicator:	Not reported
Discr Partial Reject Indicator:	Not reported
Discr Full Reject Indicator:	Not reported
Manifest Ref Number:	Not reported
Alt Facility RCRA ID:	Not reported
Alt Facility Sign Date:	Not reported
MGMT Method Type Code:	Not reported
Waste Code 1:	LEAD
Waste Code 2:	Not reported
Waste Code 3:	Not reported
Waste Code 4:	Not reported
Waste Code 5:	Not reported
Waste Code 6:	Not reported
Quantity:	00120
Units:	Kilograms
Number of Containers:	002
Container Type:	Metal drums, barrels, kegs
Handling Method:	Landfill
Specific Gravity:	01.00

Document ID:	NYE0625158
Manifest Status:	Not reported
Trans1 State ID:	46299JM
Year:	2005
Trans2 State ID:	Not reported
Generator Ship Date:	08/30/2005
Trans1 Recv Date:	08/30/2005
Trans2 Recv Date:	Not reported
TSD Site Recv Date:	08/30/2005
Part A Recv Date:	Not reported
Part B Recv Date:	Not reported
Generator EPA ID:	NYP004135109
Trans1 EPA ID:	NYD006982359
Trans2 EPA ID:	Not reported
TSDF ID 1:	NYD980593636

CON EDISON - MANHOLE 2814 (Continued) **1010325887**

TSDF ID 2:	Not reported
Manifest Tracking Number:	Not reported
Import Indicator:	Not reported
Export Indicator:	Not reported
Discr Quantity Indicator:	Not reported
Discr Type Indicator:	Not reported
Discr Residue Indicator:	Not reported
Discr Partial Reject Indicator:	Not reported
Discr Full Reject Indicator:	Not reported
Manifest Ref Number:	Not reported
Alt Facility RCRA ID:	Not reported
Alt Facility Sign Date:	Not reported
MGMT Method Type Code:	Not reported
Waste Code 1:	B002
Waste Code 2:	Not reported
Waste Code 3:	Not reported
Waste Code 4:	Not reported
Waste Code 5:	Not reported
Waste Code 6:	Not reported
Quantity:	01582
Units:	Kilograms
Number of Containers:	001
Container Type:	Cargo tanks (tank trucks)
Handling Method:	Treat
Specific Gravity:	01.00

J42 **CON EDISON MANHOLE 2814** **RCRA NonGen / NLR** **1010326602**
NE **VANDERBILT AVE & FULTON ST** **NY MANIFEST** **NYP004142055**
< 1/8 **BROOKLYN, NY 11203**
0.103 mi.
546 ft. **Site 5 of 17 in cluster J**

Relative: **Higher**
Actual: **77 ft.**

RCRA Listings:

Date Form Received by Agency:	20061117
Handler Name:	Con Edison Manhole 2814
Handler Address:	VANDERBILT AVE & FULTON ST
Handler City,State,Zip:	BROOKLYN, NY 11203
EPA ID:	NYP004142055
Contact Name:	MICHAEL DAUGHTREY
Contact Address:	4 IRVING PL, RM 828
Contact City,State,Zip:	NEW YORK, NY 10003
Contact Telephone:	212-580-8383
Contact Fax:	Not reported
Contact Email:	Not reported
Contact Title:	Not reported
EPA Region:	02
Land Type:	Not reported
Federal Waste Generator Description:	Not a generator, verified
Non-Notifier:	Not reported
Biennial Report Cycle:	Not reported
Accessibility:	Not reported
Active Site Indicator:	Not reported
State District Owner:	Ny
State District:	NYSDEC R2
Mailing Address:	4 IRVING PL, RM 828
Mailing City,State,Zip:	NEW YORK, NY 10003
Owner Name:	Not reported

CON EDISON MANHOLE 2814 (Continued) **1010326602**

Owner Type:	Not reported
Operator Name:	Not reported
Operator Type:	Not reported
Short-Term Generator Activity:	No
Importer Activity:	No
Mixed Waste Generator:	No
Transporter Activity:	No
Transfer Facility Activity:	No
Recycler Activity with Storage:	No
Small Quantity On-Site Burner Exemption:	No
Smelting Melting and Refining Furnace Exemption:	No
Underground Injection Control:	No
Off-Site Waste Receipt:	No
Universal Waste Indicator:	No
Universal Waste Destination Facility:	No
Federal Universal Waste:	No
Active Site State-Reg Handler:	---
Federal Facility Indicator:	Not reported
Hazardous Secondary Material Indicator:	N
Sub-Part K Indicator:	Not reported
2018 GPRA Permit Baseline:	Not on the Baseline
2018 GPRA Renewals Baseline:	Not on the Baseline
202 GPRA Corrective Action Baseline:	No
Subject to Corrective Action Universe:	No
Non-TSDFs Where RCRA CA has Been Imposed Universe:	No
Corrective Action Priority Ranking:	No NCAPS ranking
Environmental Control Indicator:	No
Institutional Control Indicator:	No
Human Exposure Controls Indicator:	N/A
Groundwater Controls Indicator:	N/A
Significant Non-Complier Universe:	No
Unaddressed Significant Non-Complier Universe:	No
Addressed Significant Non-Complier Universe:	No
Significant Non-Complier With a Compliance Schedule Universe:	No
Financial Assurance Required:	Not reported
Handler Date of Last Change:	20150414
Recognized Trader-Importer:	No
Recognized Trader-Exporter:	No
Importer of Spent Lead Acid Batteries:	No
Exporter of Spent Lead Acid Batteries:	No
Recycler Activity Without Storage:	No
Manifest Broker:	No
Sub-Part P Indicator:	No

Historic Generators:

Receive Date:	20061115
Handler Name: CON EDISON	
Federal Waste Generator Description:	Not reported
State District Owner:	Not reported
Large Quantity Handler of Universal Waste:	No
Recognized Trader Importer:	No
Recognized Trader Exporter:	No
Spent Lead Acid Battery Importer:	No
Spent Lead Acid Battery Exporter:	No
Current Record:	No
Non Storage Recycler Activity:	Not reported

CON EDISON MANHOLE 2814 (Continued) **1010326602**

Electronic Manifest Broker: Not reported

Receive Date: 20061116
Handler Name: CON EDISON
Federal Waste Generator Description: Not a generator, verified
State District Owner: Not reported
Large Quantity Handler of Universal Waste: No
Recognized Trader Importer: No
Recognized Trader Exporter: No
Spent Lead Acid Battery Importer: No
Spent Lead Acid Battery Exporter: No
Current Record: No
Non Storage Recycler Activity: Not reported
Electronic Manifest Broker: Not reported

Receive Date: 20061117
Handler Name: CON EDISON MANHOLE 2814
Federal Waste Generator Description: Not a generator, verified
State District Owner: Ny
Large Quantity Handler of Universal Waste: No
Recognized Trader Importer: No
Recognized Trader Exporter: No
Spent Lead Acid Battery Importer: No
Spent Lead Acid Battery Exporter: No
Current Record: Yes
Non Storage Recycler Activity: Not reported
Electronic Manifest Broker: Not reported

List of NAICS Codes and Descriptions:
NAICS Codes: No NAICS Codes Found

Facility Has Received Notices of Violations:
Violations: No Violations Found

Evaluation Action Summary:
Evaluations: No Evaluations Found

Manifest Facility Information:
EPA ID: NYP004142055
Country: USA
Name: CONSOLIDATED EDISON
Address: VANDERBILT AVE & FULTON ST
Address 2: Not reported
City,State,Zip: BROOKLYN, NY 11203
Zip 4: Not reported
Location Address 1: VANDERBUILT & FULTON MH02814
Location Address 2: Not reported
Location City,State,Zip: BROOKLYN, NY 11201
Location Zip 4: Not reported
Facility Status: Not reported
Total Tanks: Not reported
Code: BP

Mailing:
Mailing Name: CONSOLIDATED EDISON

CON EDISON MANHOLE 2814 (Continued) **1010326602**

Mailing Contact:	FRANKLIN MURRAY
Mailing Address 1:	4 IRVING PLACE RM 828
Mailing Address 2:	Not reported
Mailing City,State,Zip:	NEW YORK, NY 10003
Mailing Zip 4:	Not reported
Mailing Country:	USA
Mailing Phone:	2124602808

Manifest Data:

Document ID:	Not reported
Manifest Status:	Not reported
Trans1 State ID:	NYD006982359
Year:	2018
Trans2 State ID:	Not reported
Generator Ship Date:	05/02/2006
Trans1 Recv Date:	05/02/2006
Trans2 Recv Date:	Not reported
TSD Site Recv Date:	05/02/2006
Part A Recv Date:	Not reported
Part B Recv Date:	Not reported
Generator EPA ID:	NYP004142055
Trans1 EPA ID:	Not reported
Trans2 EPA ID:	Not reported
TSDF ID 1:	NYD077444263
TSDF ID 2:	Not reported
Manifest Tracking Number:	NYE1300887
Import Indicator:	N
Export Indicator:	N
Discr Quantity Indicator:	N
Discr Type Indicator:	N
Discr Residue Indicator:	N
Discr Partial Reject Indicator:	N
Discr Full Reject Indicator:	N
Manifest Ref Number:	Not reported
Alt Facility RCRA ID:	Not reported
Alt Facility Sign Date:	Not reported
MGMT Method Type Code:	Not reported
Waste Code a:	B007
Waste Code b:	Not reported
Waste Code c:	Not reported
Waste Code e:	Not reported
Waste Code f:	Not reported
Waste Code g:	Not reported
Waste Code 1:	Not reported
Waste Code 2:	Not reported
Waste Code 3:	Not reported
Waste Code 4:	Not reported
Waste Code 5:	Not reported
Waste Code 6:	Not reported
Quantity:	46
Units:	Kilograms
Number of Containers:	1
Container Type:	Metal drums, barrels, kegs
Handling Method:	Landfill
Specific Gravity:	1

K43 **FORMER BP SERVICE STATION** **NY UST** **U001839093**
SE **516 VANDERBILT AVENUE** **N/A**
< 1/8 **BROOKLYN, NY 11217**
0.104 mi.
548 ft. **Site 1 of 6 in cluster K**

Relative:
Higher

Actual:
70 ft.

UST:

Name:	FORMER BP SERVICE STATION
Address:	516 VANDERBILT AVENUE
City,State,Zip:	BROOKLYN, NY 11217
Id/Status:	2-337501 / Unregulated/Closed
Program Type:	PBS
Region:	STATE
DEC Region:	2
Expiration Date:	N/A
UTM X:	587269.57778
UTM Y:	4503904.90683
Site Type:	Retail Gasoline Sales

Affiliation Records:

Site Id:	16182
Affiliation Type:	Facility Operator
Company Name:	FORMER BP SERVICE STATION
Contact Type:	Not reported
Contact Name:	FACILITY NOT IN OPERATION
Address1:	Not reported
Address2:	Not reported
City:	Not reported
State:	NN
Zip Code:	Not reported
Country Code:	001
Phone:	N/A
EMail:	Not reported
Fax Number:	Not reported
Modified By:	NRLOMBAR
Date Last Modified:	2011-09-16

Site Id:	16182
Affiliation Type:	Facility Owner
Company Name:	METROPOLITAN TRANSPORTATION AUTHORITY
Contact Type:	Not reported
Contact Name:	Not reported
Address1:	347 MADISON AVENUE
Address2:	Not reported
City:	NEW YORK
State:	NY
Zip Code:	10017
Country Code:	001
Phone:	(718) 923-8400
EMail:	Not reported
Fax Number:	Not reported
Modified By:	NRLOMBAR
Date Last Modified:	2011-09-16

Site Id:	16182
Affiliation Type:	Emergency Contact
Company Name:	METROPOLITAN TRANSPORTATION AUTHORITY
Contact Type:	Not reported
Contact Name:	MOVEMENT BUREAU
Address1:	Not reported

FORMER BP SERVICE STATION (Continued) **U001839093**

Address2:	Not reported
City:	Not reported
State:	NN
Zip Code:	Not reported
Country Code:	999
Phone:	(718) 558-8204
EMail:	Not reported
Fax Number:	Not reported
Modified By:	NRLOMBAR
Date Last Modified:	2011-09-16

Site Id:	16182
Affiliation Type:	Mail Contact
Company Name:	MTA - LIRR
Contact Type:	Not reported
Contact Name:	PAUL MANSKE
Address1:	1441-41 94TH AVENUE
Address2:	Not reported
City:	JAMAICA
State:	NY
Zip Code:	11435
Country Code:	001
Phone:	(347) 494-6027
EMail:	PLMANSKE@LIRR.ORG
Fax Number:	Not reported
Modified By:	NRLOMBAR
Date Last Modified:	2011-09-16

Tank Info:

Tank Number:	001
Tank ID:	28711
Tank Status:	Closed - Removed
Material Name:	Closed - Removed
Capacity Gallons:	4000
Install Date:	12/01/1983
Date Tank Closed:	08/10/2011
Registered:	True
Tank Location:	Underground
Tank Type:	Steel/carbon steel
Material Code:	2712
Common Name of Substance:	Gasoline/Ethanol

Tightness Test Method:	21
Date Test:	12/29/2007
Next Test Date:	Not reported
Pipe Model:	Not reported
Modified By:	MJGRIFFI
Last Modified:	05/09/2022

Equipment Records:

A00 - Tank Internal Protection - None
H05 - Tank Leak Detection - In-Tank System (ATG)
D06 - Pipe Type - Fiberglass Reinforced Plastic (FRP)
I02 - Overfill - High Level Alarm
K01 - Spill Prevention - Catch Basin
L07 - Piping Leak Detection - Pressurized Piping Leak Detector

FORMER BP SERVICE STATION (Continued) **U001839093**

E04 - Piping Secondary Containment - Double walled UG
J01 - Dispenser - Pressurized Dispenser
C02 - Pipe Location - Underground/On-ground
F04 - Pipe External Protection - Fiberglass
G00 - Tank Secondary Containment - None
B08 - Tank External Protection - Retrofitted Impressed Current

Tank Number: 002
Tank ID: 28712
Tank Status: Closed - Removed
Material Name: Closed - Removed
Capacity Gallons: 4000
Install Date: 12/01/1983
Date Tank Closed: 08/10/2011
Registered: True
Tank Location: Underground
Tank Type: Steel/carbon steel
Material Code: 2712
Common Name of Substance: Gasoline/Ethanol

Tightness Test Method: 21
Date Test: 12/29/2007
Next Test Date: Not reported
Pipe Model: Not reported
Modified By: MJGRIFFI
Last Modified: 05/09/2022

Equipment Records:

E04 - Piping Secondary Containment - Double walled UG
J01 - Dispenser - Pressurized Dispenser
L07 - Piping Leak Detection - Pressurized Piping Leak Detector
A00 - Tank Internal Protection - None
D06 - Pipe Type - Fiberglass Reinforced Plastic (FRP)
I02 - Overfill - High Level Alarm
K01 - Spill Prevention - Catch Basin
B08 - Tank External Protection - Retrofitted Impressed Current
C02 - Pipe Location - Underground/On-ground
F04 - Pipe External Protection - Fiberglass
G00 - Tank Secondary Containment - None
H05 - Tank Leak Detection - In-Tank System (ATG)

Tank Number: 003
Tank ID: 28713
Tank Status: Closed - Removed
Material Name: Closed - Removed
Capacity Gallons: 4000
Install Date: 12/01/1983
Date Tank Closed: 08/10/2011
Registered: True
Tank Location: Underground
Tank Type: Steel/carbon steel
Material Code: 2712
Common Name of Substance: Gasoline/Ethanol

Tightness Test Method: 21
Date Test: 11/29/2007

FORMER BP SERVICE STATION (Continued) **U001839093**

Next Test Date: Not reported
Pipe Model: Not reported
Modified By: MJGRIFFI
Last Modified: 05/09/2022

Equipment Records:

H05 - Tank Leak Detection - In-Tank System (ATG)
L07 - Piping Leak Detection - Pressurized Piping Leak Detector
K01 - Spill Prevention - Catch Basin
D06 - Pipe Type - Fiberglass Reinforced Plastic (FRP)
I02 - Overfill - High Level Alarm
J01 - Dispenser - Pressurized Dispenser
E04 - Piping Secondary Containment - Double walled UG
A00 - Tank Internal Protection - None
F04 - Pipe External Protection - Fiberglass
G00 - Tank Secondary Containment - None
C02 - Pipe Location - Underground/On-ground
B08 - Tank External Protection - Retrofitted Impressed Current

Tank Number: 004
Tank ID: 28714
Tank Status: Closed - Removed
Material Name: Closed - Removed
Capacity Gallons: 4000
Install Date: 12/01/1983
Date Tank Closed: 08/10/2011
Registered: True
Tank Location: Underground
Tank Type: Steel/carbon steel
Material Code: 2712
Common Name of Substance: Gasoline/Ethanol

Tightness Test Method: 21
Date Test: 11/29/2007
Next Test Date: Not reported
Pipe Model: Not reported
Modified By: MJGRIFFI
Last Modified: 05/09/2022

Equipment Records:

H05 - Tank Leak Detection - In-Tank System (ATG)
C02 - Pipe Location - Underground/On-ground
F04 - Pipe External Protection - Fiberglass
G00 - Tank Secondary Containment - None
E04 - Piping Secondary Containment - Double walled UG
J01 - Dispenser - Pressurized Dispenser
D06 - Pipe Type - Fiberglass Reinforced Plastic (FRP)
I02 - Overfill - High Level Alarm
K01 - Spill Prevention - Catch Basin
A00 - Tank Internal Protection - None
B08 - Tank External Protection - Retrofitted Impressed Current
L07 - Piping Leak Detection - Pressurized Piping Leak Detector

Tank Number: 005
Tank ID: 240900
Tank Status: Closed - Removed

FORMER BP SERVICE STATION (Continued) **U001839093**

Material Name:	Closed - Removed
Capacity Gallons:	550
Install Date:	Not reported
Date Tank Closed:	08/31/2011
Registered:	True
Tank Location:	Underground
Tank Type:	Steel/carbon steel
Material Code:	0022
Common Name of Substance:	Waste Oil/Used Oil
Tightness Test Method:	NN
Date Test:	Not reported
Next Test Date:	Not reported
Pipe Model:	Not reported
Modified By:	MJGRIFFI
Last Modified:	05/09/2022

Equipment Records:

A00 - Tank Internal Protection - None
K00 - Spill Prevention - None
B00 - Tank External Protection - None
C00 - Pipe Location - No Piping
F00 - Pipe External Protection - None
D00 - Pipe Type - No Piping
L00 - Piping Leak Detection - None
J00 - Dispenser - None
E00 - Piping Secondary Containment - None
H00 - Tank Leak Detection - None
I00 - Overfill - None
G00 - Tank Secondary Containment - None

Tank Number:	006
Tank ID:	240901
Tank Status:	Closed - Removed
Material Name:	Closed - Removed
Capacity Gallons:	550
Install Date:	Not reported
Date Tank Closed:	08/31/2011
Registered:	True
Tank Location:	Underground
Tank Type:	Steel/carbon steel
Material Code:	0009
Common Name of Substance:	Gasoline
Tightness Test Method:	NN
Date Test:	Not reported
Next Test Date:	Not reported
Pipe Model:	Not reported
Modified By:	MJGRIFFI
Last Modified:	05/09/2022

Equipment Records:

E00 - Piping Secondary Containment - None
H00 - Tank Leak Detection - None
I00 - Overfill - None
L00 - Piping Leak Detection - None
D00 - Pipe Type - No Piping

FORMER BP SERVICE STATION (Continued) **U001839093**

F00 - Pipe External Protection - None
B00 - Tank External Protection - None
C00 - Pipe Location - No Piping
G00 - Tank Secondary Containment - None
K00 - Spill Prevention - None
A00 - Tank Internal Protection - None
J00 - Dispenser - None

Tank Number:	007
Tank ID:	240902
Tank Status:	Closed - Removed
Material Name:	Closed - Removed
Capacity Gallons:	550
Install Date:	Not reported
Date Tank Closed:	08/31/2011
Registered:	True
Tank Location:	Underground
Tank Type:	Steel/carbon steel
Material Code:	0009
Common Name of Substance:	Gasoline
Tightness Test Method:	NN
Date Test:	Not reported
Next Test Date:	Not reported
Pipe Model:	Not reported
Modified By:	MJGRIFFI
Last Modified:	05/09/2022

Equipment Records:

A00 - Tank Internal Protection - None
K00 - Spill Prevention - None
E00 - Piping Secondary Containment - None
H00 - Tank Leak Detection - None
I00 - Overfill - None
B00 - Tank External Protection - None
C00 - Pipe Location - No Piping
F00 - Pipe External Protection - None
G00 - Tank Secondary Containment - None
J00 - Dispenser - None
D00 - Pipe Type - No Piping
L00 - Piping Leak Detection - None

Tank Number:	008
Tank ID:	240903
Tank Status:	Closed - Removed
Material Name:	Closed - Removed
Capacity Gallons:	550
Install Date:	Not reported
Date Tank Closed:	08/31/2011
Registered:	True
Tank Location:	Underground
Tank Type:	Steel/carbon steel
Material Code:	0009
Common Name of Substance:	Gasoline
Tightness Test Method:	NN

FORMER BP SERVICE STATION (Continued) **U001839093**

Date Test: Not reported
Next Test Date: Not reported
Pipe Model: Not reported
Modified By: MJGRIFFI
Last Modified: 05/09/2022

Equipment Records:

H00 - Tank Leak Detection - None
I00 - Overfill - None
E00 - Piping Secondary Containment - None
L00 - Piping Leak Detection - None
D00 - Pipe Type - No Piping
F00 - Pipe External Protection - None
B00 - Tank External Protection - None
C00 - Pipe Location - No Piping
G00 - Tank Secondary Containment - None
K00 - Spill Prevention - None
A00 - Tank Internal Protection - None
J00 - Dispenser - None

Tank Number: 009
Tank ID: 240904
Tank Status: Closed - Removed
Material Name: Closed - Removed
Capacity Gallons: 550
Install Date: Not reported
Date Tank Closed: 08/31/2011
Registered: True
Tank Location: Underground
Tank Type: Steel/carbon steel
Material Code: 0009
Common Name of Substance: Gasoline

Tightness Test Method: NN
Date Test: Not reported
Next Test Date: Not reported
Pipe Model: Not reported
Modified By: MJGRIFFI
Last Modified: 05/09/2022

Equipment Records:

J00 - Dispenser - None
D00 - Pipe Type - No Piping
L00 - Piping Leak Detection - None
E00 - Piping Secondary Containment - None
H00 - Tank Leak Detection - None
I00 - Overfill - None
B00 - Tank External Protection - None
C00 - Pipe Location - No Piping
F00 - Pipe External Protection - None
A00 - Tank Internal Protection - None
K00 - Spill Prevention - None
G00 - Tank Secondary Containment - None

Tank Number: 010
Tank ID: 240905

FORMER BP SERVICE STATION (Continued) **U001839093**

Tank Status: Closed - Removed
Material Name: Closed - Removed
Capacity Gallons: 550
Install Date: Not reported
Date Tank Closed: 08/31/2011
Registered: True
Tank Location: Underground
Tank Type: Steel/carbon steel
Material Code: 0009
Common Name of Substance: Gasoline

Tightness Test Method: NN
Date Test: Not reported
Next Test Date: Not reported
Pipe Model: Not reported
Modified By: MJGRIFFI
Last Modified: 05/09/2022

Equipment Records:

G00 - Tank Secondary Containment - None
A00 - Tank Internal Protection - None
K00 - Spill Prevention - None
E00 - Piping Secondary Containment - None
H00 - Tank Leak Detection - None
I00 - Overfill - None
D00 - Pipe Type - No Piping
L00 - Piping Leak Detection - None
B00 - Tank External Protection - None
C00 - Pipe Location - No Piping
F00 - Pipe External Protection - None
J00 - Dispenser - None

Tank Number: 011
Tank ID: 240906
Tank Status: Closed - Removed
Material Name: Closed - Removed
Capacity Gallons: 550
Install Date: Not reported
Date Tank Closed: 09/01/2011
Registered: True
Tank Location: Underground
Tank Type: Steel/carbon steel
Material Code: 0009
Common Name of Substance: Gasoline

Tightness Test Method: NN
Date Test: Not reported
Next Test Date: Not reported
Pipe Model: Not reported
Modified By: MJGRIFFI
Last Modified: 05/09/2022

Equipment Records:

L00 - Piping Leak Detection - None
D00 - Pipe Type - No Piping
I00 - Overfill - None
E00 - Piping Secondary Containment - None

FORMER BP SERVICE STATION (Continued) **U001839093**

H00 - Tank Leak Detection - None
C00 - Pipe Location - No Piping
F00 - Pipe External Protection - None
B00 - Tank External Protection - None
K00 - Spill Prevention - None
A00 - Tank Internal Protection - None
G00 - Tank Secondary Containment - None
J00 - Dispenser - None

Tank Number:	012
Tank ID:	240907
Tank Status:	Closed - Removed
Material Name:	Closed - Removed
Capacity Gallons:	550
Install Date:	Not reported
Date Tank Closed:	09/01/2011
Registered:	True
Tank Location:	Underground
Tank Type:	Steel/carbon steel
Material Code:	0009
Common Name of Substance:	Gasoline

Tightness Test Method:	NN
Date Test:	Not reported
Next Test Date:	Not reported
Pipe Model:	Not reported
Modified By:	MJGRIFFI
Last Modified:	05/09/2022

Equipment Records:

J00 - Dispenser - None
A00 - Tank Internal Protection - None
K00 - Spill Prevention - None
E00 - Piping Secondary Containment - None
H00 - Tank Leak Detection - None
I00 - Overfill - None
B00 - Tank External Protection - None
C00 - Pipe Location - No Piping
F00 - Pipe External Protection - None
G00 - Tank Secondary Containment - None
D00 - Pipe Type - No Piping
L00 - Piping Leak Detection - None

Tank Number:	013
Tank ID:	240908
Tank Status:	Closed - Removed
Material Name:	Closed - Removed
Capacity Gallons:	550
Install Date:	Not reported
Date Tank Closed:	09/01/2011
Registered:	True
Tank Location:	Underground
Tank Type:	Steel/carbon steel
Material Code:	0009
Common Name of Substance:	Gasoline

FORMER BP SERVICE STATION (Continued) **U001839093**

Tightness Test Method: NN
Date Test: Not reported
Next Test Date: Not reported
Pipe Model: Not reported
Modified By: MJGRIFFI
Last Modified: 05/09/2022

Equipment Records:

D00 - Pipe Type - No Piping
L00 - Piping Leak Detection - None
G00 - Tank Secondary Containment - None
B00 - Tank External Protection - None
C00 - Pipe Location - No Piping
F00 - Pipe External Protection - None
A00 - Tank Internal Protection - None
K00 - Spill Prevention - None
E00 - Piping Secondary Containment - None
H00 - Tank Leak Detection - None
I00 - Overfill - None
J00 - Dispenser - None

Tank Number: 014
Tank ID: 240909
Tank Status: Closed - Removed
Material Name: Closed - Removed
Capacity Gallons: 550
Install Date: Not reported
Date Tank Closed: 09/01/2011
Registered: True
Tank Location: Underground
Tank Type: Steel/carbon steel
Material Code: 0009
Common Name of Substance: Gasoline

Tightness Test Method: NN
Date Test: Not reported
Next Test Date: Not reported
Pipe Model: Not reported
Modified By: MJGRIFFI
Last Modified: 05/09/2022

Equipment Records:

E00 - Piping Secondary Containment - None
H00 - Tank Leak Detection - None
I00 - Overfill - None
L00 - Piping Leak Detection - None
D00 - Pipe Type - No Piping
F00 - Pipe External Protection - None
B00 - Tank External Protection - None
C00 - Pipe Location - No Piping
G00 - Tank Secondary Containment - None
K00 - Spill Prevention - None
A00 - Tank Internal Protection - None
J00 - Dispenser - None

Tank Number: 015

FORMER BP SERVICE STATION (Continued) **U001839093**

Tank ID:	240910
Tank Status:	Closed - Removed
Material Name:	Closed - Removed
Capacity Gallons:	550
Install Date:	Not reported
Date Tank Closed:	09/01/2011
Registered:	True
Tank Location:	Underground
Tank Type:	Steel/carbon steel
Material Code:	0009
Common Name of Substance:	Gasoline
Tightness Test Method:	NN
Date Test:	Not reported
Next Test Date:	Not reported
Pipe Model:	Not reported
Modified By:	MJGRIFFI
Last Modified:	05/09/2022

Equipment Records:

J00 - Dispenser - None
A00 - Tank Internal Protection - None
K00 - Spill Prevention - None
D00 - Pipe Type - No Piping
L00 - Piping Leak Detection - None
E00 - Piping Secondary Containment - None
H00 - Tank Leak Detection - None
I00 - Overfill - None
B00 - Tank External Protection - None
C00 - Pipe Location - No Piping
F00 - Pipe External Protection - None
G00 - Tank Secondary Containment - None

Tank Number:	016
Tank ID:	240911
Tank Status:	Closed - Removed
Material Name:	Closed - Removed
Capacity Gallons:	550
Install Date:	Not reported
Date Tank Closed:	09/01/2011
Registered:	True
Tank Location:	Underground
Tank Type:	Steel/carbon steel
Material Code:	0009
Common Name of Substance:	Gasoline
Tightness Test Method:	NN
Date Test:	Not reported
Next Test Date:	Not reported
Pipe Model:	Not reported
Modified By:	MJGRIFFI
Last Modified:	05/09/2022

Equipment Records:

J00 - Dispenser - None
D00 - Pipe Type - No Piping
L00 - Piping Leak Detection - None

FORMER BP SERVICE STATION (Continued) **U001839093**

B00 - Tank External Protection - None
C00 - Pipe Location - No Piping
F00 - Pipe External Protection - None
A00 - Tank Internal Protection - None
K00 - Spill Prevention - None
E00 - Piping Secondary Containment - None
H00 - Tank Leak Detection - None
I00 - Overfill - None
G00 - Tank Secondary Containment - None

J44 **NYC PKS & REC - GATEWAY TRIANGLE** **RCRA NonGen / NLR** **1007112550**
NE **FULTON ST & VANDERBILT AVE &** **NYR000118265**
< 1/8 **BROOKLYN, NY 11201**
0.104 mi.
550 ft. **Site 6 of 17 in cluster J**

Relative:
Higher

Actual:
77 ft.

RCRA Listings:

Date Form Received by Agency:	20070101
Handler Name:	Nyc Pks & Rec - Gateway Triangle
Handler Address:	FULTON ST & VANDERBILT AVE &
Handler City,State,Zip:	BROOKLYN, NY 11201
EPA ID:	NYR000118265
Contact Name:	JEFFREY SIGADEL
Contact Address:	PROSPECT PARK W
Contact City,State,Zip:	BROOKLYN, NY 11215
Contact Telephone:	718-965-7711
Contact Fax:	Not reported
Contact Email:	Not reported
Contact Title:	Not reported
EPA Region:	02
Land Type:	Municipal
Federal Waste Generator Description:	Not a generator, verified
Non-Notifier:	Not reported
Biennial Report Cycle:	Not reported
Accessibility:	Not reported
Active Site Indicator:	Handler Activities
State District Owner:	Ny
State District:	NYSDEC R2
Mailing Address:	PROSPECT PARK W
Mailing City,State,Zip:	BROOKLYN, NY 11215
Owner Name:	Nyc Parks & Recreation
Owner Type:	Municipal
Operator Name:	Nyc Parks & Recreation
Operator Type:	Municipal
Short-Term Generator Activity:	No
Importer Activity:	No
Mixed Waste Generator:	No
Transporter Activity:	No
Transfer Facility Activity:	No
Recycler Activity with Storage:	No
Small Quantity On-Site Burner Exemption:	No
Smelting Melting and Refining Furnace Exemption:	No
Underground Injection Control:	No
Off-Site Waste Receipt:	No
Universal Waste Indicator:	No
Universal Waste Destination Facility:	No
Federal Universal Waste:	No
Active Site State-Reg Handler:	---

NYC PKS & REC - GATEWAY TRIANGLE (Continued) **1007112550**

Federal Facility Indicator:	Not reported
Hazardous Secondary Material Indicator:	NN
Sub-Part K Indicator:	Not reported
2018 GPRA Permit Baseline:	Not on the Baseline
2018 GPRA Renewals Baseline:	Not on the Baseline
202 GPRA Corrective Action Baseline:	No
Subject to Corrective Action Universe:	No
Non-TSDFs Where RCRA CA has Been Imposed Universe:	No
Corrective Action Priority Ranking:	No NCAPS ranking
Environmental Control Indicator:	No
Institutional Control Indicator:	No
Human Exposure Controls Indicator:	N/A
Groundwater Controls Indicator:	N/A
Significant Non-Complier Universe:	No
Unaddressed Significant Non-Complier Universe:	No
Addressed Significant Non-Complier Universe:	No
Significant Non-Complier With a Compliance Schedule Universe:	No
Financial Assurance Required:	Not reported
Handler Date of Last Change:	20150414
Recognized Trader-Importer:	No
Recognized Trader-Exporter:	No
Importer of Spent Lead Acid Batteries:	No
Exporter of Spent Lead Acid Batteries:	No
Recycler Activity Without Storage:	Not reported
Manifest Broker:	Not reported
Sub-Part P Indicator:	No

Hazardous Waste Summary:

Waste Code:	D001
Waste Description:	Ignitable Waste
Waste Code:	D002
Waste Description:	Corrosive Waste
Waste Code:	D003
Waste Description:	Reactive Waste
Waste Code:	F007
Waste Description:	Spent Cyanide Plating Bath Solutions From Electroplating Operations.

Handler - Owner Operator:

Owner/Operator Indicator:	Owner
Owner/Operator Name: NYC PARKS & RECREATION	
Legal Status:	Municipal
Date Became Current:	19791231
Date Ended Current:	Not reported
Owner/Operator Address:	UNKNOWN
Owner/Operator City,State,Zip:	UNKNOWN, NY 99999
Owner/Operator Telephone:	212-555-1212
Owner/Operator Telephone Ext:	Not reported
Owner/Operator Fax:	Not reported
Owner/Operator Email:	Not reported
Owner/Operator Indicator:	Owner
Owner/Operator Name: NYC PARKS & RECREATION	

NYC PKS & REC - GATEWAY TRIANGLE (Continued) **1007112550**

Legal Status: Municipal
Date Became Current: 19791231
Date Ended Current: Not reported
Owner/Operator Address: UNKNOWN
Owner/Operator City,State,Zip: UNKNOWN, NY 99999
Owner/Operator Telephone: 212-555-1212
Owner/Operator Telephone Ext: Not reported
Owner/Operator Fax: Not reported
Owner/Operator Email: Not reported

Owner/Operator Indicator: Operator
Owner/Operator Name: NYC PARKS & RECREATION
Legal Status: Municipal
Date Became Current: 19791231
Date Ended Current: Not reported
Owner/Operator Address: UNKNOWN
Owner/Operator City,State,Zip: UNKNOWN, NY 99999
Owner/Operator Telephone: 212-555-1212
Owner/Operator Telephone Ext: Not reported
Owner/Operator Fax: Not reported
Owner/Operator Email: Not reported

Owner/Operator Indicator: Operator
Owner/Operator Name: NYC PARKS & RECREATION
Legal Status: Municipal
Date Became Current: 19791231
Date Ended Current: Not reported
Owner/Operator Address: UNKNOWN
Owner/Operator City,State,Zip: UNKNOWN, NY 99999
Owner/Operator Telephone: 212-555-1212
Owner/Operator Telephone Ext: Not reported
Owner/Operator Fax: Not reported
Owner/Operator Email: Not reported

Historic Generators:
Receive Date: 20060101
Handler Name: NYC PKS & REC - GATEWAY TRIANGLE
Federal Waste Generator Description: Not a generator, verified
State District Owner: Ny
Large Quantity Handler of Universal Waste: No
Recognized Trader Importer: No
Recognized Trader Exporter: No
Spent Lead Acid Battery Importer: No
Spent Lead Acid Battery Exporter: No
Current Record: No
Non Storage Recycler Activity: Not reported
Electronic Manifest Broker: Not reported

Receive Date: 20070101
Handler Name: NYC PKS & REC - GATEWAY TRIANGLE
Federal Waste Generator Description: Not a generator, verified
State District Owner: Ny
Large Quantity Handler of Universal Waste: No
Recognized Trader Importer: No
Recognized Trader Exporter: No
Spent Lead Acid Battery Importer: No
Spent Lead Acid Battery Exporter: No

NYC PKS & REC - GATEWAY TRIANGLE (Continued) **1007112550**

Current Record:	Yes
Non Storage Recycler Activity:	Not reported
Electronic Manifest Broker:	Not reported
Receive Date:	20030918
Handler Name:	NYC PKS & REC - GATEWAY TRIANGLE
Federal Waste Generator Description:	Conditionally Exempt Small Quantity Generator
State District Owner:	Ny
Large Quantity Handler of Universal Waste:	No
Recognized Trader Importer:	No
Recognized Trader Exporter:	No
Spent Lead Acid Battery Importer:	No
Spent Lead Acid Battery Exporter:	No
Current Record:	No
Non Storage Recycler Activity:	Not reported
Electronic Manifest Broker:	Not reported

List of NAICS Codes and Descriptions:

NAICS Code:	92412
NAICS Description:	ADMINISTRATION OF CONSERVATION PROGRAMS

Facility Has Received Notices of Violations:

Violations:	No Violations Found

Evaluation Action Summary:

Evaluations:	No Evaluations Found

J45 **SPILL NUMBER 0205427** **NY Spills** **S106006829**
NE **VANDERBILT AV/FULTON ST** **N/A**
< 1/8 **BROOKLYN, NY**
0.104 mi.
550 ft. **Site 7 of 17 in cluster J**

Relative:
Higher

Actual:
77 ft.

SPILLS:

Name:	SPILL NUMBER 0205427
Address:	VANDERBILT AV/FULTON ST
City,State,Zip:	BROOKLYN, NY
Spill Number/Closed Date:	0205427 / 2002-08-23
Facility ID:	0205427
Facility Type:	ER
DER Facility ID:	263873
Site ID:	327789
DEC Region:	2
Spill Cause:	Equipment Failure
Spill Class:	C3
SWIS:	2401
Spill Date:	2002-08-23
Investigator:	JHOCONNE
Referred To:	Not reported
Reported to Dept:	2002-08-23
CID:	281
Water Affected:	Not reported
Spill Source:	Commercial Vehicle
Spill Notifier:	Responsible Party
Cleanup Ceased:	Not reported

SPILL NUMBER 0205427 (Continued) **S106006829**

Cleanup Meets Std:	False
Last Inspection:	Not reported
Recommended Penalty:	False
UST Trust:	False
Remediation Phase:	0
Date Entered In Computer:	2002-08-23
Spill Record Last Update:	2002-08-23
Spiller Name:	SAME
Spiller Company:	CON EDISON
Spiller Address:	4 IRVING PLACE
Spiller Company:	001
Contact Name:	LARRY COSTA
DEC Memo:	AMOUNT REPORTED AS 1 QUART. MATERIAL LEAKED FROM VEHICLE # 41229 AT ABOVE LOCATION. ALL MATERIAL REPORTED RECOVERED. CON ED # 144688 MATERIAL ALSO LEAKED ON ATLANTIC AVE AND VANDERBILT AVE.
Remarks:	Prior to Sept, 2004 data translation this spill Lead_DEC Field was O'CONNELL e2mis no. 144-688: 8/23/02 - 1040 L. WILLIAMS - 11235 - FOD, REPORTS A SPILL OF APPROX 1 QT OF MOTOR OIL ONTO CONCRETE FROM VEH # 41229. SPILL IS CONTAINED. NO SEWERS OR WATERWAYS AFFECTED. NO FIRE OR SMOKE INVOLVED. NO INJURIES RELATED TO SPILL. NO PRIVATE PROPERTY AFFECTED. CLEANUP IS IN PROGRESS USING DIAPERS. UPDATE: 8/23/02 - 1115 L. WILLIAMS REPORTS THAT HIS PARTNER, JOHN POLI, WALKED BACK TO THE PARKING LOT LOCATED ON THE W/S OF VANDERBILT AVE 100' S/O FULTON ST TO CHECK IF THEIR VEHICLE HAD LEAKED ANY MOTOR OIL THERE. PARKING LOT BELONGS TO VANDERBILT HOLDING. THIS WAS THE LOCATION OF THEIR JOB INITIALLY. MR. POLI FOUND THAT APPROX 1/2 PINT OF MOTOR OIL HAD LEAKED ONTO ASPHALT IN THE PARKING LOT. SPILL WAS CONTAINED. NO SEWERS OR WATERWAYS WERE AFFECTED. THIS SPILL WAS WIPED UP WITH DIAPERS. MSSRS WILLIAMS & POLI ARE PRESENTLY WAITING FOR OIL ABSORB TO BE DELIVERED TO THEM TO FINISH UP THESE CLEANUPS. UPDATE: 8/23/02 - 1215 L. WILLIAMS REPORTS CLEANUP ON S/S ATLANTIC AVE 50' E/O VANDERBILT AVE COMPLETED WITH OIL ABSORB & DIAPERS. UPDATE: 8/23/02 - 1230 L. WILLIAMS REPORTS CLEANUP IN CUSTOMER PARKING LOT ON W/S VANDERBILT AVE 100' S/O FULTON ST COMPLETED WITH OIL ABSORB & DIAPERS. CUSTOMER SATISFIED WITH CLEANUP.

All Materials:

Site ID:	327789
Operable Unit ID:	858082
Operable Unit:	01
Material ID:	519630
Material Code:	0015
Material Name:	motor oil
Case No.:	Not reported
Material FA:	Petroleum
Quantity:	1.00
Units:	G
Recovered:	1.00
Resource Affected:	Soil
Oxygenate:	Not reported

J46 **MH 19778** **NY Spills** **S104881217**
NE **FULTON ST/VANDERBUILT AVE** **N/A**
< 1/8 **BROOKLYN, NY**
0.104 mi.
550 ft. **Site 8 of 17 in cluster J**

Relative: **Higher**

Actual: **77 ft.**

SPILLS:

Name:	MH 19778
Address:	FULTON ST/VANDERBUILT AVE
City,State,Zip:	BROOKLYN, NY
Spill Number/Closed Date:	0010591 / 2001-04-19
Facility ID:	0010591
Facility Type:	ER
DER Facility ID:	179883
Site ID:	217279
DEC Region:	2
Spill Cause:	Unknown
Spill Class:	C4
SWIS:	2401
Spill Date:	2000-12-21
Investigator:	JHOCONNE
Referred To:	Not reported
Reported to Dept:	2000-12-21
CID:	396
Water Affected:	Not reported
Spill Source:	Unknown
Spill Notifier:	Affected Persons
Cleanup Ceased:	Not reported
Cleanup Meets Std:	False
Last Inspection:	Not reported
Recommended Penalty:	False
UST Trust:	False
Remediation Phase:	0
Date Entered In Computer:	2000-12-21
Spill Record Last Update:	2001-06-19
Spiller Name:	Not reported
Spiller Company:	UNKNOWN
Spiller Address:	Not reported
Spiller Company:	999
Contact Name:	SEAN MCKEEVER
DEC Memo:	samples taken clean up pending... 1 quart on 250 gal of water...ref #134844.
Remarks:	Prior to Sept, 2004 data translation this spill Lead_DEC Field was O'CONNELL DEC INSPECTOR'S NOTES CON ED 2MIS REPORT 12-21-00 Approx. 1 qt. unknown oil on 250gals. water. No joint regulator, sump or sewer connection visible at this time. One liquid sample taken. Cleanup pending results. Lab Seq#00-11896 <1.00ppm 12-21-00 1845hrs. Update result of oil indicates the presence of a substance similar to a lubricating oil. Cleanup complete, structure double washed, sump cemented and tag removed, Update 1-04-010830hrs. Cleanup completed by removing liquids from structure with coagulant and diapers. No leaking company equipment. Aroclor 1242 1ppm Aroclor 1248 1ppm Aroclor 1254 1ppm Aroclor 1260 1ppm

All Materials:

Site ID:	217279
Operable Unit ID:	832621
Operable Unit:	01
Material ID:	544487
Material Code:	0064A

MH 19778 (Continued) **S104881217**

Material Name:	unknown material
Case No.:	Not reported
Material FA:	Other
Quantity:	1.00
Units:	G
Recovered:	.00
Resource Affected:	Soil
Oxygenate:	Not reported

H47 **MANHOLE #02887** **NY Spills** **S104283697**
NNE **GATES AV & FULTON ST** **N/A**
< 1/8 **BROOKLYN, NY**
0.104 mi.
551 ft. **Site 5 of 8 in cluster H**

Relative:
Higher

Actual:
76 ft.

SPILLS:

Name:	MANHOLE #02887
Address:	GATES AV & FULTON ST
City,State,Zip:	BROOKLYN, NY
Spill Number/Closed Date:	9909442 / 2002-03-28
Facility ID:	9909442
Facility Type:	ER
DER Facility ID:	182084
Site ID:	220137
DEC Region:	2
Spill Cause:	Equipment Failure
Spill Class:	D4
SWIS:	2401
Spill Date:	1999-11-03
Investigator:	COMENALE
Referred To:	Not reported
Reported to Dept:	1999-11-03
CID:	390
Water Affected:	Not reported
Spill Source:	Commercial/Industrial
Spill Notifier:	Responsible Party
Cleanup Ceased:	Not reported
Cleanup Meets Std:	False
Last Inspection:	Not reported
Recommended Penalty:	False
UST Trust:	False
Remediation Phase:	0
Date Entered In Computer:	1999-11-03
Spill Record Last Update:	2002-03-28
Spiller Name:	Not reported
Spiller Company:	CON ED
Spiller Address:	4 IRVING PL
Spiller Company:	001
Contact Name:	STEPHEN CRIBBIN
DEC Memo:	leaking cable caused spill of product in manhole - approx 1 pt of material has spilled - sample taken - clean up pending lab results con ed #128834
Remarks:	Not reported

All Materials:

Site ID:	220137
Operable Unit ID:	1084048

MANHOLE #02887 (Continued) **S104283697**

Operable Unit:	01
Material ID:	298528
Material Code:	0541A
Material Name:	dielectric fluid
Case No.:	Not reported
Material FA:	Petroleum
Quantity:	1.00
Units:	G
Recovered:	.00
Resource Affected:	Soil
Oxygenate:	Not reported

J48 **840 FULTON STREET** **NY UST** **U000407374**
NE **840 FULTON STREET** **N/A**
< 1/8 **BROOKLYN, NY 11238**
0.105 mi.
552 ft. **Site 9 of 17 in cluster J**

Relative:
Higher

Actual:
78 ft.

UST:

Name:	840 FULTON STREET
Address:	840 FULTON STREET
City,State,Zip:	BROOKLYN, NY 11238
Id/Status:	2-320420 / Unregulated/Closed
Program Type:	PBS
Region:	STATE
DEC Region:	2
Expiration Date:	N/A
UTM X:	587241.11275
UTM Y:	4504136.01752
Site Type:	Retail Gasoline Sales

Affiliation Records:

Site Id:	14848
Affiliation Type:	Mail Contact
Company Name:	PAL ENVIRONMENTAL SERVICES
Contact Type:	Not reported
Contact Name:	MATTHEW SIMPSON
Address1:	11-02 QUEENS PLAZA SOUTH
Address2:	Not reported
City:	LONG ISLAND CITY
State:	NY
Zip Code:	11101
Country Code:	001
Phone:	(718) 349-0900
EMail:	MSIMPSON@PALCORP
Fax Number:	Not reported
Modified By:	ACDANIEL
Date Last Modified:	2018-08-01

Site Id:	14848
Affiliation Type:	Facility Operator
Company Name:	840 FULTON STREET
Contact Type:	Not reported
Contact Name:	CRAIG ROSENMAN
Address1:	Not reported
Address2:	Not reported
City:	Not reported

840 FULTON STREET (Continued) **U000407374**

State: NN
Zip Code: Not reported
Country Code: 001
Phone: (212) 421-3535
EMail: Not reported
Fax Number: Not reported
Modified By: NTFREEMA
Date Last Modified: 2015-06-10

Site Id: 14848
Affiliation Type: Emergency Contact
Company Name: 840 FULTON LLC
Contact Type: Not reported
Contact Name: CRAIG ROSENMAN
Address1: Not reported
Address2: Not reported
City: Not reported
State: NN
Zip Code: Not reported
Country Code: 999
Phone: (212) 421-3535
EMail: Not reported
Fax Number: Not reported
Modified By: NTFREEMA
Date Last Modified: 2015-06-10

Site Id: 14848
Affiliation Type: Facility Owner
Company Name: 840 FULTON LLC
Contact Type: MEMBER
Contact Name: CRAIG ROSENMAN
Address1: 444 MADISON AVE, SUITE 510
Address2: Not reported
City: NEW YORK
State: NY
Zip Code: 10022
Country Code: 001
Phone: (212) 421-3535
EMail: Not reported
Fax Number: Not reported
Modified By: NTFREEMA
Date Last Modified: 2015-06-10

Tank Info:

Tank Number: 001
Tank ID: 26297
Tank Status: Closed - Removed
Material Name: Closed - Removed
Capacity Gallons: 4000
Install Date: 06/01/1976
Date Tank Closed: 05/18/2015
Registered: True
Tank Location: Underground
Tank Type: Steel/carbon steel
Material Code: 0009
Common Name of Substance: Gasoline

840 FULTON STREET (Continued) **U000407374**

Tightness Test Method: 21
Date Test: 03/22/2010
Next Test Date: Not reported
Pipe Model: Not reported
Modified By: MJGRIFFI
Last Modified: 05/09/2022

Equipment Records:

D06 - Pipe Type - Fiberglass Reinforced Plastic (FRP)
I02 - Overfill - High Level Alarm
H01 - Tank Leak Detection - Interstitial - Electronic Monitoring
J01 - Dispenser - Pressurized Dispenser
A03 - Tank Internal Protection - Fiberglass Liner (FRP)
B07 - Tank External Protection - Retrofitted Sacrificial Anode
C02 - Pipe Location - Underground/On-ground
F04 - Pipe External Protection - Fiberglass
G04 - Tank Secondary Containment - Double-Walled (Underground)

Tank Number: 002
Tank ID: 26298
Tank Status: Closed - Removed
Material Name: Closed - Removed
Capacity Gallons: 4000
Install Date: 06/01/1976
Date Tank Closed: 05/18/2015
Registered: True
Tank Location: Underground
Tank Type: Steel/carbon steel
Material Code: 0009
Common Name of Substance: Gasoline

Tightness Test Method: 21
Date Test: 03/22/2010
Next Test Date: Not reported
Pipe Model: Not reported
Modified By: MJGRIFFI
Last Modified: 05/09/2022

Equipment Records:

A03 - Tank Internal Protection - Fiberglass Liner (FRP)
J01 - Dispenser - Pressurized Dispenser
D06 - Pipe Type - Fiberglass Reinforced Plastic (FRP)
I02 - Overfill - High Level Alarm
H01 - Tank Leak Detection - Interstitial - Electronic Monitoring
B07 - Tank External Protection - Retrofitted Sacrificial Anode
C02 - Pipe Location - Underground/On-ground
F04 - Pipe External Protection - Fiberglass
G04 - Tank Secondary Containment - Double-Walled (Underground)

Tank Number: 003
Tank ID: 26299
Tank Status: Closed - Removed
Material Name: Closed - Removed
Capacity Gallons: 4000
Install Date: 06/01/1976
Date Tank Closed: 05/18/2015

840 FULTON STREET (Continued) **U000407374**

Registered: True
Tank Location: Underground
Tank Type: Steel/carbon steel
Material Code: 0008
Common Name of Substance: Diesel

Tightness Test Method: 21
Date Test: 03/22/2010
Next Test Date: Not reported
Pipe Model: Not reported
Modified By: MJGRIFFI
Last Modified: 05/09/2022

Equipment Records:

H01 - Tank Leak Detection - Interstitial - Electronic Monitoring
D06 - Pipe Type - Fiberglass Reinforced Plastic (FRP)
I02 - Overfill - High Level Alarm
J01 - Dispenser - Pressurized Dispenser
B07 - Tank External Protection - Retrofitted Sacrificial Anode
C02 - Pipe Location - Underground/On-ground
F04 - Pipe External Protection - Fiberglass
A03 - Tank Internal Protection - Fiberglass Liner (FRP)
G04 - Tank Secondary Containment - Double-Walled (Underground)

Tank Number: 004
Tank ID: 26300
Tank Status: Closed - Removed
Material Name: Closed - Removed
Capacity Gallons: 500
Install Date: Not reported
Date Tank Closed: 05/18/2015
Registered: True
Tank Location: Underground
Tank Type: Steel/carbon steel
Material Code: 9999
Common Name of Substance: Other

Tightness Test Method: NN
Date Test: Not reported
Next Test Date: Not reported
Pipe Model: Not reported
Modified By: MJGRIFFI
Last Modified: 05/09/2022

Equipment Records:

D00 - Pipe Type - No Piping
G03 - Tank Secondary Containment - Vault (w/o access)
H00 - Tank Leak Detection - None
I00 - Overfill - None
L09 - Piping Leak Detection - Exempt Suction Piping
A00 - Tank Internal Protection - None
B00 - Tank External Protection - None
C00 - Pipe Location - No Piping
F00 - Pipe External Protection - None
J02 - Dispenser - Suction Dispenser

J49 **840 FULTON LLC - C/O DATEN GROUP** **NY Spills** **S117973395**
NE **840 FULTON ST** **NY E DESIGNATION** **N/A**
< 1/8 **BROOKLYN, NY 11238** **NY MANIFEST**
0.105 mi. **NY NYC OER**
552 ft. **Site 10 of 17 in cluster J**

Relative:
Higher

Actual:
78 ft.

SPILLS:

Name:	SOIL
Address:	840 FULTON ST
City,State,Zip:	BROOKLYN, NY
Spill Number/Closed Date:	1501715 / 2015-05-15
Facility ID:	1501715
Facility Type:	ER
DER Facility ID:	462660
Site ID:	507943
DEC Region:	2
Spill Cause:	Equipment Failure
Spill Class:	C4
SWIS:	2401
Spill Date:	2015-05-15
Investigator:	RJFENG
Referred To:	Not reported
Reported to Dept:	2015-05-15
CID:	Not reported
Water Affected:	Not reported
Spill Source:	Gasoline Station or other PBS Facility
Spill Notifier:	Other
Cleanup Ceased:	Not reported
Cleanup Meets Std:	False
Last Inspection:	Not reported
Recommended Penalty:	False
UST Trust:	False
Remediation Phase:	0
Date Entered In Computer:	2015-05-15
Spill Record Last Update:	2015-05-15
Spiller Name:	Not reported
Spiller Company:	DAYTON GROUP
Spiller Address:	Not reported
Spiller Company:	999
Contact Name:	CHAWNIE REILLY
DEC Memo:	Caller advised during removal of tank found contamination. Clean up is pending.
Remarks:	5/15/2015 - Feng - Duty Desk. Duplicate spill. Referred to Spill 15-01702 for the site/spill information.

All Materials:

Site ID:	507943
Operable Unit ID:	1257266
Operable Unit:	01
Material ID:	2260256
Material Code:	0009
Material Name:	gasoline
Case No.:	Not reported
Material FA:	Petroleum
Quantity:	Not reported
Units:	Not reported
Recovered:	Not reported
Resource Affected:	Soil
Oxygenate:	Not reported

840 FULTON LLC - C/O DATEN GROUP (Continued) **S117973395**

E DESIGNATION:

Name:	LOT 25,TAXBLOCK 2010
Address:	840 FULTON STREET
City,State,Zip:	BROOKLYN, NY
Tax Lot(s):	25
Tax Block:	2010
Borough Code:	Not reported
E-No:	E-183
Effective Date:	Not reported
Satisfaction Date:	Not reported
Ceqr Number:	07DCP066K
Ulurp Number:	070430ZMK
Zoning Map No:	16c
Description:	Underground Gasoline Storage Tanks* Testing Protocol.;Window Wall Attenuation & Alternate Ventilation
Lot Remediation Date:	Not reported

Manifest Facility Information:

EPA ID:	NYR000227645
Country:	USA
Name:	840 FULTON LLC - C/O DATEN GROUP
Address:	840 FULTON ST
Address 2:	Not reported
City,State,Zip:	BROOKLYN, NY 11238
Zip 4:	Not reported
Location Address 1:	840 FULTON STREET
Location Address 2:	Not reported
Location City,State,Zip:	BROOKLYN, NY 11238
Location Zip 4:	Not reported
Facility Status:	Not reported
Total Tanks:	Not reported
Code:	BP

Mailing:

Mailing Name:	840 FULTON LLC - C/O DATEN GROUP
Mailing Contact:	840 FULTON LLC
Mailing Address 1:	10 E 40TH ST STE 3300
Mailing Address 2:	Not reported
Mailing City,State,Zip:	NEW YORK, NY 10016
Mailing Zip 4:	Not reported
Mailing Country:	USA
Mailing Phone:	2124213535

Manifest Data:

Document ID:	Not reported
Manifest Status:	Not reported
Trans1 State ID:	NJR035848703
Year:	2018
Trans2 State ID:	Not reported
Generator Ship Date:	11/21/2016
Trans1 Recv Date:	11/21/2016
Trans2 Recv Date:	Not reported
TSD Site Recv Date:	11/21/2016
Part A Recv Date:	Not reported
Part B Recv Date:	Not reported

840 FULTON LLC - C/O DATEN GROUP (Continued) **S117973395**

Generator EPA ID:	NYR000227645
Trans1 EPA ID:	Not reported
Trans2 EPA ID:	Not reported
TSDF ID 1:	NJD991291105
TSDF ID 2:	Not reported
Manifest Tracking Number:	016323857JJK
Import Indicator:	N
Export Indicator:	N
Discr Quantity Indicator:	Y
Discr Type Indicator:	N
Discr Residue Indicator:	N
Discr Partial Reject Indicator:	N
Discr Full Reject Indicator:	N
Manifest Ref Number:	Not reported
Alt Facility RCRA ID:	Not reported
Alt Facility Sign Date:	Not reported
MGMT Method Type Code:	H110
Waste Code a:	LEAD
Waste Code b:	Not reported
Waste Code c:	Not reported
Waste Code e:	Not reported
Waste Code f:	Not reported
Waste Code g:	Not reported
Waste Code 1:	Not reported
Waste Code 2:	Not reported
Waste Code 3:	Not reported
Waste Code 4:	Not reported
Waste Code 5:	Not reported
Waste Code 6:	Not reported
Quantity:	45360
Units:	Pounds
Number of Containers:	1
Container Type:	Dump truck
Handling Method:	Treat
Specific Gravity:	1
Document ID:	Not reported
Manifest Status:	Not reported
Trans1 State ID:	NJR000029987
Year:	2018
Trans2 State ID:	Not reported
Generator Ship Date:	11/21/2016
Trans1 Recv Date:	11/21/2016
Trans2 Recv Date:	Not reported
TSD Site Recv Date:	11/21/2016
Part A Recv Date:	Not reported
Part B Recv Date:	Not reported
Generator EPA ID:	NYR000227645
Trans1 EPA ID:	Not reported
Trans2 EPA ID:	Not reported
TSDF ID 1:	NJD991291105
TSDF ID 2:	Not reported
Manifest Tracking Number:	016323855JJK
Import Indicator:	N
Export Indicator:	N
Discr Quantity Indicator:	Y
Discr Type Indicator:	N

840 FULTON LLC - C/O DATEN GROUP (Continued) **S117973395**

Discr Residue Indicator:	N
Discr Partial Reject Indicator:	N
Discr Full Reject Indicator:	N
Manifest Ref Number:	Not reported
Alt Facility RCRA ID:	Not reported
Alt Facility Sign Date:	Not reported
MGMT Method Type Code:	H110
Waste Code a:	LEAD
Waste Code b:	Not reported
Waste Code c:	Not reported
Waste Code e:	Not reported
Waste Code f:	Not reported
Waste Code g:	Not reported
Waste Code 1:	Not reported
Waste Code 2:	Not reported
Waste Code 3:	Not reported
Waste Code 4:	Not reported
Waste Code 5:	Not reported
Waste Code 6:	Not reported
Quantity:	48840
Units:	Pounds
Number of Containers:	1
Container Type:	Dump truck
Handling Method:	Treat
Specific Gravity:	1

Document ID:	Not reported
Manifest Status:	Not reported
Trans1 State ID:	NJR000029987
Year:	2018
Trans2 State ID:	Not reported
Generator Ship Date:	11/21/2016
Trans1 Recv Date:	11/21/2016
Trans2 Recv Date:	Not reported
TSD Site Recv Date:	11/21/2016
Part A Recv Date:	Not reported
Part B Recv Date:	Not reported
Generator EPA ID:	NYR000227645
Trans1 EPA ID:	Not reported
Trans2 EPA ID:	Not reported
TSDF ID 1:	NJD991291105
TSDF ID 2:	Not reported
Manifest Tracking Number:	016323858JJK
Import Indicator:	N
Export Indicator:	N
Discr Quantity Indicator:	Y
Discr Type Indicator:	N
Discr Residue Indicator:	N
Discr Partial Reject Indicator:	N
Discr Full Reject Indicator:	N
Manifest Ref Number:	Not reported
Alt Facility RCRA ID:	Not reported
Alt Facility Sign Date:	Not reported
MGMT Method Type Code:	H110
Waste Code a:	REACTIVE WASTE
Waste Code b:	Not reported
Waste Code c:	Not reported

840 FULTON LLC - C/O DATEN GROUP (Continued) **S117973395**

Waste Code e:	Not reported
Waste Code f:	Not reported
Waste Code g:	Not reported
Waste Code 1:	Not reported
Waste Code 2:	Not reported
Waste Code 3:	Not reported
Waste Code 4:	Not reported
Waste Code 5:	Not reported
Waste Code 6:	Not reported
Quantity:	51460
Units:	Pounds
Number of Containers:	1
Container Type:	Dump truck
Handling Method:	Treat
Specific Gravity:	1
Document ID:	Not reported
Manifest Status:	Not reported
Trans1 State ID:	NJR000029987
Year:	2018
Trans2 State ID:	Not reported
Generator Ship Date:	11/21/2016
Trans1 Recv Date:	11/21/2016
Trans2 Recv Date:	Not reported
TSD Site Recv Date:	11/21/2016
Part A Recv Date:	Not reported
Part B Recv Date:	Not reported
Generator EPA ID:	NYR000227645
Trans1 EPA ID:	Not reported
Trans2 EPA ID:	Not reported
TSDF ID 1:	NJD991291105
TSDF ID 2:	Not reported
Manifest Tracking Number:	016323859JJK
Import Indicator:	N
Export Indicator:	N
Discr Quantity Indicator:	Y
Discr Type Indicator:	N
Discr Residue Indicator:	N
Discr Partial Reject Indicator:	N
Discr Full Reject Indicator:	N
Manifest Ref Number:	Not reported
Alt Facility RCRA ID:	Not reported
Alt Facility Sign Date:	Not reported
MGMT Method Type Code:	H110
Waste Code a:	LEAD
Waste Code b:	Not reported
Waste Code c:	Not reported
Waste Code e:	Not reported
Waste Code f:	Not reported
Waste Code g:	Not reported
Waste Code 1:	Not reported
Waste Code 2:	Not reported
Waste Code 3:	Not reported
Waste Code 4:	Not reported
Waste Code 5:	Not reported
Waste Code 6:	Not reported
Quantity:	49600

840 FULTON LLC - C/O DATEN GROUP (Continued) **S117973395**

Units:	Pounds
Number of Containers:	1
Container Type:	Dump truck
Handling Method:	Treat
Specific Gravity:	1
Document ID:	Not reported
Manifest Status:	Not reported
Trans1 State ID:	NJR986649705
Year:	2018
Trans2 State ID:	Not reported
Generator Ship Date:	11/22/2016
Trans1 Recv Date:	11/22/2016
Trans2 Recv Date:	Not reported
TSD Site Recv Date:	11/22/2016
Part A Recv Date:	Not reported
Part B Recv Date:	Not reported
Generator EPA ID:	NYR000227645
Trans1 EPA ID:	Not reported
Trans2 EPA ID:	Not reported
TSDF ID 1:	NJD991291105
TSDF ID 2:	Not reported
Manifest Tracking Number:	016323860JJK
Import Indicator:	N
Export Indicator:	N
Discr Quantity Indicator:	Y
Discr Type Indicator:	N
Discr Residue Indicator:	N
Discr Partial Reject Indicator:	N
Discr Full Reject Indicator:	N
Manifest Ref Number:	Not reported
Alt Facility RCRA ID:	Not reported
Alt Facility Sign Date:	Not reported
MGMT Method Type Code:	H110
Waste Code a:	LEAD
Waste Code b:	Not reported
Waste Code c:	Not reported
Waste Code e:	Not reported
Waste Code f:	Not reported
Waste Code g:	Not reported
Waste Code 1:	Not reported
Waste Code 2:	Not reported
Waste Code 3:	Not reported
Waste Code 4:	Not reported
Waste Code 5:	Not reported
Waste Code 6:	Not reported
Quantity:	19900
Units:	Pounds
Number of Containers:	1
Container Type:	Dump truck
Handling Method:	Treat
Specific Gravity:	1
Document ID:	Not reported
Manifest Status:	Not reported
Trans1 State ID:	NJR000029967
Year:	2018

840 FULTON LLC - C/O DATEN GROUP (Continued) **S117973395**

Trans2 State ID:	Not reported
Generator Ship Date:	02/07/2017
Trans1 Recv Date:	02/07/2017
Trans2 Recv Date:	Not reported
TSD Site Recv Date:	02/07/2017
Part A Recv Date:	Not reported
Part B Recv Date:	Not reported
Generator EPA ID:	NYR000227645
Trans1 EPA ID:	Not reported
Trans2 EPA ID:	Not reported
TSDF ID 1:	NJD991291105
TSDF ID 2:	Not reported
Manifest Tracking Number:	016807690JJK
Import Indicator:	N
Export Indicator:	N
Discr Quantity Indicator:	Y
Discr Type Indicator:	N
Discr Residue Indicator:	N
Discr Partial Reject Indicator:	N
Discr Full Reject Indicator:	N
Manifest Ref Number:	Not reported
Alt Facility RCRA ID:	Not reported
Alt Facility Sign Date:	Not reported
MGMT Method Type Code:	H110
Waste Code a:	LEAD
Waste Code b:	Not reported
Waste Code c:	Not reported
Waste Code e:	Not reported
Waste Code f:	Not reported
Waste Code g:	Not reported
Waste Code 1:	Not reported
Waste Code 2:	Not reported
Waste Code 3:	Not reported
Waste Code 4:	Not reported
Waste Code 5:	Not reported
Waste Code 6:	Not reported
Quantity:	50060
Units:	Pounds
Number of Containers:	1
Container Type:	Dump truck
Handling Method:	Treat
Specific Gravity:	1

Document ID:	Not reported
Manifest Status:	Not reported
Trans1 State ID:	NJR000029967
Year:	2018
Trans2 State ID:	Not reported
Generator Ship Date:	02/06/2017
Trans1 Recv Date:	02/06/2017
Trans2 Recv Date:	Not reported
TSD Site Recv Date:	02/06/2017
Part A Recv Date:	Not reported
Part B Recv Date:	Not reported
Generator EPA ID:	NYR000227645
Trans1 EPA ID:	Not reported
Trans2 EPA ID:	Not reported

840 FULTON LLC - C/O DATEN GROUP (Continued) **S117973395**

TSDF ID 1:	NJD991291105
TSDF ID 2:	Not reported
Manifest Tracking Number:	016807676JJK
Import Indicator:	N
Export Indicator:	N
Discr Quantity Indicator:	Y
Discr Type Indicator:	N
Discr Residue Indicator:	N
Discr Partial Reject Indicator:	N
Discr Full Reject Indicator:	N
Manifest Ref Number:	Not reported
Alt Facility RCRA ID:	Not reported
Alt Facility Sign Date:	Not reported
MGMT Method Type Code:	H110
Waste Code a:	LEAD
Waste Code b:	Not reported
Waste Code c:	Not reported
Waste Code e:	Not reported
Waste Code f:	Not reported
Waste Code g:	Not reported
Waste Code 1:	Not reported
Waste Code 2:	Not reported
Waste Code 3:	Not reported
Waste Code 4:	Not reported
Waste Code 5:	Not reported
Waste Code 6:	Not reported
Quantity:	51080
Units:	Pounds
Number of Containers:	1
Container Type:	Dump truck
Handling Method:	Treat
Specific Gravity:	1

Document ID:	Not reported
Manifest Status:	Not reported
Trans1 State ID:	NJR000029967
Year:	2018
Trans2 State ID:	Not reported
Generator Ship Date:	02/06/2017
Trans1 Recv Date:	02/06/2017
Trans2 Recv Date:	Not reported
TSD Site Recv Date:	02/06/2017
Part A Recv Date:	Not reported
Part B Recv Date:	Not reported
Generator EPA ID:	NYR000227645
Trans1 EPA ID:	Not reported
Trans2 EPA ID:	Not reported
TSDF ID 1:	NJD991291105
TSDF ID 2:	Not reported
Manifest Tracking Number:	016807677JJK
Import Indicator:	N
Export Indicator:	N
Discr Quantity Indicator:	Y
Discr Type Indicator:	N
Discr Residue Indicator:	N
Discr Partial Reject Indicator:	N
Discr Full Reject Indicator:	N

840 FULTON LLC - C/O DATEN GROUP (Continued) **S117973395**

Manifest Ref Number:	Not reported
Alt Facility RCRA ID:	Not reported
Alt Facility Sign Date:	Not reported
MGMT Method Type Code:	H110
Waste Code a:	LEAD
Waste Code b:	Not reported
Waste Code c:	Not reported
Waste Code e:	Not reported
Waste Code f:	Not reported
Waste Code g:	Not reported
Waste Code 1:	Not reported
Waste Code 2:	Not reported
Waste Code 3:	Not reported
Waste Code 4:	Not reported
Waste Code 5:	Not reported
Waste Code 6:	Not reported
Quantity:	51620
Units:	Pounds
Number of Containers:	1
Container Type:	Dump truck
Handling Method:	Treat
Specific Gravity:	1

Document ID:	Not reported
Manifest Status:	Not reported
Trans1 State ID:	NJR000029967
Year:	2018
Trans2 State ID:	Not reported
Generator Ship Date:	02/06/2017
Trans1 Recv Date:	02/06/2017
Trans2 Recv Date:	Not reported
TSD Site Recv Date:	02/06/2017
Part A Recv Date:	Not reported
Part B Recv Date:	Not reported
Generator EPA ID:	NYR000227645
Trans1 EPA ID:	Not reported
Trans2 EPA ID:	Not reported
TSDF ID 1:	NJD991291105
TSDF ID 2:	Not reported
Manifest Tracking Number:	016807682JJK
Import Indicator:	N
Export Indicator:	N
Discr Quantity Indicator:	Y
Discr Type Indicator:	N
Discr Residue Indicator:	N
Discr Partial Reject Indicator:	N
Discr Full Reject Indicator:	N
Manifest Ref Number:	Not reported
Alt Facility RCRA ID:	Not reported
Alt Facility Sign Date:	Not reported
MGMT Method Type Code:	H110
Waste Code a:	LEAD
Waste Code b:	Not reported
Waste Code c:	Not reported
Waste Code e:	Not reported
Waste Code f:	Not reported
Waste Code g:	Not reported

840 FULTON LLC - C/O DATEN GROUP (Continued) **S117973395**

Waste Code 1:	Not reported
Waste Code 2:	Not reported
Waste Code 3:	Not reported
Waste Code 4:	Not reported
Waste Code 5:	Not reported
Waste Code 6:	Not reported
Quantity:	52920
Units:	Pounds
Number of Containers:	1
Container Type:	Dump truck
Handling Method:	Treat
Specific Gravity:	1
Document ID:	Not reported
Manifest Status:	Not reported
Trans1 State ID:	NJR000025967
Year:	2018
Trans2 State ID:	Not reported
Generator Ship Date:	02/06/2017
Trans1 Recv Date:	02/06/2017
Trans2 Recv Date:	Not reported
TSD Site Recv Date:	02/06/2017
Part A Recv Date:	Not reported
Part B Recv Date:	Not reported
Generator EPA ID:	NYR000227645
Trans1 EPA ID:	Not reported
Trans2 EPA ID:	Not reported
TSDF ID 1:	NJD991291105
TSDF ID 2:	Not reported
Manifest Tracking Number:	016807667JJK
Import Indicator:	N
Export Indicator:	N
Discr Quantity Indicator:	N
Discr Type Indicator:	N
Discr Residue Indicator:	N
Discr Partial Reject Indicator:	N
Discr Full Reject Indicator:	N
Manifest Ref Number:	Not reported
Alt Facility RCRA ID:	Not reported
Alt Facility Sign Date:	Not reported
MGMT Method Type Code:	H110
Waste Code a:	LEAD
Waste Code b:	Not reported
Waste Code c:	Not reported
Waste Code e:	Not reported
Waste Code f:	Not reported
Waste Code g:	Not reported
Waste Code 1:	Not reported
Waste Code 2:	Not reported
Waste Code 3:	Not reported
Waste Code 4:	Not reported
Waste Code 5:	Not reported
Waste Code 6:	Not reported
Quantity:	20
Units:	Tons (2000 Pounds)
Number of Containers:	1
Container Type:	Dump truck

840 FULTON LLC - C/O DATEN GROUP (Continued) **S117973395**

Handling Method:	Treat
Specific Gravity:	1
Document ID:	Not reported
Manifest Status:	Not reported
Trans1 State ID:	NJR000929967
Year:	2018
Trans2 State ID:	Not reported
Generator Ship Date:	02/06/2017
Trans1 Recv Date:	02/06/2017
Trans2 Recv Date:	Not reported
TSD Site Recv Date:	02/06/2017
Part A Recv Date:	Not reported
Part B Recv Date:	Not reported
Generator EPA ID:	NYR000227645
Trans1 EPA ID:	Not reported
Trans2 EPA ID:	Not reported
TSDF ID 1:	NJD991291105
TSDF ID 2:	Not reported
Manifest Tracking Number:	016807668JJK
Import Indicator:	N
Export Indicator:	N
Discr Quantity Indicator:	Y
Discr Type Indicator:	N
Discr Residue Indicator:	N
Discr Partial Reject Indicator:	N
Discr Full Reject Indicator:	N
Manifest Ref Number:	Not reported
Alt Facility RCRA ID:	Not reported
Alt Facility Sign Date:	Not reported
MGMT Method Type Code:	H110
Waste Code a:	LEAD
Waste Code b:	Not reported
Waste Code c:	Not reported
Waste Code e:	Not reported
Waste Code f:	Not reported
Waste Code g:	Not reported
Waste Code 1:	Not reported
Waste Code 2:	Not reported
Waste Code 3:	Not reported
Waste Code 4:	Not reported
Waste Code 5:	Not reported
Waste Code 6:	Not reported
Quantity:	54640
Units:	Pounds
Number of Containers:	1
Container Type:	Dump truck
Handling Method:	Treat
Specific Gravity:	1

Click this hyperlink while viewing on your computer to access
8 additional NY MANIFEST: record(s) in the EDR Site Report.

NYC OER:

Name:	840 FULTON STREET
Address:	840 FULTON STREET

840 FULTON LLC - C/O DATEN GROUP (Continued) **S117973395**

City,State,Zip:	BROOKLYN, NY
Latitude:	40.683666
Longitude:	-73.96773
OER Project Numbers:	14TMP0480K,14EH-N480K,15CVCP151K
BBL:	3020100025
OER Program:	VCP (Enrolled), E/RD (Review)
Class:	Completed (C)
Phase:	Site Management
URL:	https://a002-epic.nyc.gov/app/workspace/2414/docrepository
Postcode:	2
Community Board:	35
Council District:	199
Census Tract:	3426625
BIN:	3020100025
NTA:	Clinton Hill

J50 **840 FULTON STREET** **NY VCP** **S118943537**
NE **840 FULTON STREET** **N/A**
< 1/8 **NEW YORK CITY, NY**
0.105 mi.
552 ft. **Site 11 of 17 in cluster J**

Relative: **Higher**
Actual: **78 ft.**

VCP NYC:

Project ID:	14TMP0480K,14EH-N480K,15CVCP151K
Name:	840 FULTON STREET
Address:	840 FULTON STREET
City,State,Zip:	NEW YORK CITY, NY
Borough:	Brooklyn
BBL:	3020100025
OER Program:	VCP (Enrolled), E/RD (Review)
Phase:	Site Management
Latitude:	40.683666
Longitude:	-73.96773
Postcode:	2
Community Board:	35
Council District:	199
Census Tract:	3426625
BIN:	3020100025
NTA:	Clinton Hill

J51 **840 FULTON LLC-CO DATEN GROUP** **NJ MANIFEST** **S122377751**
NE **840 FULTON ST** **N/A**
< 1/8 **BROOKLYN, NY 11238**
0.105 mi.
552 ft. **Site 12 of 17 in cluster J**

Relative: **Higher**
Actual: **78 ft.**

Facility Info:

EPA ID:	NYR000227645
Name:	840 FULTON LLC-CO DATEN GROUP
Address:	840 FULTON ST
City,State,Zip:	BROOKLYN, NY 11238
County:	Not reported
Mailing Address:	E 40TH ST 33RD FL SUITE 3300
Mailing City,State,Zip:	NEW YORK, NY 10016
Telephone:	Not reported
Emergency Telephone:	Not reported

840 FULTON LLC-CO DATEN GROUP (Continued) **S122377751**

Contact:	CRAIG ROSENMAN
Comments:	Not reported
SIC Code:	Not reported
County:	NY047
Municipal:	Not reported
Previous EPAID:	Not reported
Generator Flag:	Not reported
Transporter Flag:	Not reported
TSDF Flag:	Not reported
Name Change:	Not reported
Date Change:	Not reported

Manifest Data:

EPA ID:	NYR000227645
Manifest Number:	016807667JJK
Date Shipped:	2/6/2017
TSDF EPA ID:	NJD991291105
Transporter EPA ID:	NJR000029967
Transporter 2 EPA ID:	Not reported
Transporter 3 EPA ID:	Not reported
Transporter 4 EPA ID:	Not reported
Transporter 5 EPA ID:	Not reported
Transporter 6 EPA ID:	Not reported
Transporter 7 EPA ID:	Not reported
Transporter 8 EPA ID:	Not reported
Transporter 9 EPA ID:	Not reported
Transporter 10 EPA ID:	Not reported
Date Trans1 Transported Waste:	Not reported
Date Trans2 Transported Waste:	Not reported
Date Trans3 Transported Waste:	Not reported
Date Trans4 Transported Waste:	Not reported
Date Trans5 Transported Waste:	Not reported
Date Trans6 Transported Waste:	Not reported
Date Trans7 Transported Waste:	Not reported
Date Trans8 Transported Waste:	Not reported
Date Trans9 Transported Waste:	Not reported
Date Trans10 Transported Waste:	Not reported
Date TSDF Received Waste:	Not reported
TSDF EPA Facility Name:	Not reported
QTY Units:	Not reported
Transporter SEQ ID:	Not reported
Transporter-1 Date:	Not reported
Waste SEQ ID:	Not reported
Waste Type Code 2:	Not reported
Waste Type Code 3:	Not reported
Waste Type Code 4:	Not reported
Waste Type Code 5:	Not reported
Waste Type Code 6:	Not reported
Date Accepted:	Not reported
Manifest Discrepancy Type:	Not reported
Data Entry Number:	Not reported
Was Load Rejected:	Not reported
Reason Load Was Rejected:	Not reported

EPA ID:	NYR000227645
Manifest Number:	016807668JJK
Date Shipped:	2/6/2017
TSDF EPA ID:	NJD991291105

840 FULTON LLC-CO DATEN GROUP (Continued) **S122377751**

Transporter EPA ID:	NJR000029967
Transporter 2 EPA ID:	Not reported
Transporter 3 EPA ID:	Not reported
Transporter 4 EPA ID:	Not reported
Transporter 5 EPA ID:	Not reported
Transporter 6 EPA ID:	Not reported
Transporter 7 EPA ID:	Not reported
Transporter 8 EPA ID:	Not reported
Transporter 9 EPA ID:	Not reported
Transporter 10 EPA ID:	Not reported
Date Trans1 Transported Waste:	Not reported
Date Trans2 Transported Waste:	Not reported
Date Trans3 Transported Waste:	Not reported
Date Trans4 Transported Waste:	Not reported
Date Trans5 Transported Waste:	Not reported
Date Trans6 Transported Waste:	Not reported
Date Trans7 Transported Waste:	Not reported
Date Trans8 Transported Waste:	Not reported
Date Trans9 Transported Waste:	Not reported
Date Trans10 Transported Waste:	Not reported
Date TSDF Received Waste:	Not reported
TSDF EPA Facility Name:	Not reported
QTY Units:	Not reported
Transporter SEQ ID:	Not reported
Transporter-1 Date:	Not reported
Waste SEQ ID:	Not reported
Waste Type Code 2:	Not reported
Waste Type Code 3:	Not reported
Waste Type Code 4:	Not reported
Waste Type Code 5:	Not reported
Waste Type Code 6:	Not reported
Date Accepted:	Not reported
Manifest Discrepancy Type:	Not reported
Data Entry Number:	Not reported
Was Load Rejected:	Not reported
Reason Load Was Rejected:	Not reported

EPA ID:	NYR000227645
Manifest Number:	016807669JJK
Date Shipped:	2/6/2017
TSDF EPA ID:	NJD991291105
Transporter EPA ID:	NJR000029967
Transporter 2 EPA ID:	Not reported
Transporter 3 EPA ID:	Not reported
Transporter 4 EPA ID:	Not reported
Transporter 5 EPA ID:	Not reported
Transporter 6 EPA ID:	Not reported
Transporter 7 EPA ID:	Not reported
Transporter 8 EPA ID:	Not reported
Transporter 9 EPA ID:	Not reported
Transporter 10 EPA ID:	Not reported
Date Trans1 Transported Waste:	Not reported
Date Trans2 Transported Waste:	Not reported
Date Trans3 Transported Waste:	Not reported
Date Trans4 Transported Waste:	Not reported
Date Trans5 Transported Waste:	Not reported
Date Trans6 Transported Waste:	Not reported

840 FULTON LLC-CO DATEN GROUP (Continued) **S122377751**

Date Trans7 Transported Waste:	Not reported
Date Trans8 Transported Waste:	Not reported
Date Trans9 Transported Waste:	Not reported
Date Trans10 Transported Waste:	Not reported
Date TSDF Received Waste:	Not reported
TSDF EPA Facility Name:	Not reported
QTY Units:	Not reported
Transporter SEQ ID:	Not reported
Transporter-1 Date:	Not reported
Waste SEQ ID:	Not reported
Waste Type Code 2:	Not reported
Waste Type Code 3:	Not reported
Waste Type Code 4:	Not reported
Waste Type Code 5:	Not reported
Waste Type Code 6:	Not reported
Date Accepted:	Not reported
Manifest Discrepancy Type:	Not reported
Data Entry Number:	Not reported
Was Load Rejected:	Not reported
Reason Load Was Rejected:	Not reported

EPA ID:	NYR000227645
Manifest Number:	016807670JJK
Date Shipped:	2/6/2017
TSDF EPA ID:	NJD991291105
Transporter EPA ID:	NJR000029967
Transporter 2 EPA ID:	Not reported
Transporter 3 EPA ID:	Not reported
Transporter 4 EPA ID:	Not reported
Transporter 5 EPA ID:	Not reported
Transporter 6 EPA ID:	Not reported
Transporter 7 EPA ID:	Not reported
Transporter 8 EPA ID:	Not reported
Transporter 9 EPA ID:	Not reported
Transporter 10 EPA ID:	Not reported
Date Trans1 Transported Waste:	Not reported
Date Trans2 Transported Waste:	Not reported
Date Trans3 Transported Waste:	Not reported
Date Trans4 Transported Waste:	Not reported
Date Trans5 Transported Waste:	Not reported
Date Trans6 Transported Waste:	Not reported
Date Trans7 Transported Waste:	Not reported
Date Trans8 Transported Waste:	Not reported
Date Trans9 Transported Waste:	Not reported
Date Trans10 Transported Waste:	Not reported
Date TSDF Received Waste:	Not reported
TSDF EPA Facility Name:	Not reported
QTY Units:	Not reported
Transporter SEQ ID:	Not reported
Transporter-1 Date:	Not reported
Waste SEQ ID:	Not reported
Waste Type Code 2:	Not reported
Waste Type Code 3:	Not reported
Waste Type Code 4:	Not reported
Waste Type Code 5:	Not reported
Waste Type Code 6:	Not reported
Date Accepted:	Not reported

840 FULTON LLC-CO DATEN GROUP (Continued) **S122377751**

Manifest Discrepancy Type:	Not reported
Data Entry Number:	Not reported
Was Load Rejected:	Not reported
Reason Load Was Rejected:	Not reported
EPA ID:	NYR000227645
Manifest Number:	016807671JJK
Date Shipped:	2/6/2017
TSDF EPA ID:	NJD991291105
Transporter EPA ID:	NJR000029967
Transporter 2 EPA ID:	Not reported
Transporter 3 EPA ID:	Not reported
Transporter 4 EPA ID:	Not reported
Transporter 5 EPA ID:	Not reported
Transporter 6 EPA ID:	Not reported
Transporter 7 EPA ID:	Not reported
Transporter 8 EPA ID:	Not reported
Transporter 9 EPA ID:	Not reported
Transporter 10 EPA ID:	Not reported
Date Trans1 Transported Waste:	Not reported
Date Trans2 Transported Waste:	Not reported
Date Trans3 Transported Waste:	Not reported
Date Trans4 Transported Waste:	Not reported
Date Trans5 Transported Waste:	Not reported
Date Trans6 Transported Waste:	Not reported
Date Trans7 Transported Waste:	Not reported
Date Trans8 Transported Waste:	Not reported
Date Trans9 Transported Waste:	Not reported
Date Trans10 Transported Waste:	Not reported
Date TSDF Received Waste:	Not reported
TSDF EPA Facility Name:	Not reported
QTY Units:	Not reported
Transporter SEQ ID:	Not reported
Transporter-1 Date:	Not reported
Waste SEQ ID:	Not reported
Waste Type Code 2:	Not reported
Waste Type Code 3:	Not reported
Waste Type Code 4:	Not reported
Waste Type Code 5:	Not reported
Waste Type Code 6:	Not reported
Date Accepted:	Not reported
Manifest Discrepancy Type:	Not reported
Data Entry Number:	Not reported
Was Load Rejected:	Not reported
Reason Load Was Rejected:	Not reported
EPA ID:	NYR000227645
Manifest Number:	016807672JJK
Date Shipped:	2/6/2017
TSDF EPA ID:	NJD991291105
Transporter EPA ID:	NJR000029967
Transporter 2 EPA ID:	Not reported
Transporter 3 EPA ID:	Not reported
Transporter 4 EPA ID:	Not reported
Transporter 5 EPA ID:	Not reported
Transporter 6 EPA ID:	Not reported
Transporter 7 EPA ID:	Not reported

840 FULTON LLC-CO DATEN GROUP (Continued) **S122377751**

Transporter 8 EPA ID:	Not reported
Transporter 9 EPA ID:	Not reported
Transporter 10 EPA ID:	Not reported
Date Trans1 Transported Waste:	Not reported
Date Trans2 Transported Waste:	Not reported
Date Trans3 Transported Waste:	Not reported
Date Trans4 Transported Waste:	Not reported
Date Trans5 Transported Waste:	Not reported
Date Trans6 Transported Waste:	Not reported
Date Trans7 Transported Waste:	Not reported
Date Trans8 Transported Waste:	Not reported
Date Trans9 Transported Waste:	Not reported
Date Trans10 Transported Waste:	Not reported
Date TSDF Received Waste:	Not reported
TSDF EPA Facility Name:	Not reported
QTY Units:	Not reported
Transporter SEQ ID:	Not reported
Transporter-1 Date:	Not reported
Waste SEQ ID:	Not reported
Waste Type Code 2:	Not reported
Waste Type Code 3:	Not reported
Waste Type Code 4:	Not reported
Waste Type Code 5:	Not reported
Waste Type Code 6:	Not reported
Date Accepted:	Not reported
Manifest Discrepancy Type:	Not reported
Data Entry Number:	Not reported
Was Load Rejected:	Not reported
Reason Load Was Rejected:	Not reported

EPA ID:	NYR000227645
Manifest Number:	016807673JJK
Date Shipped:	2/6/2017
TSDF EPA ID:	NJD991291105
Transporter EPA ID:	NJR000029967
Transporter 2 EPA ID:	Not reported
Transporter 3 EPA ID:	Not reported
Transporter 4 EPA ID:	Not reported
Transporter 5 EPA ID:	Not reported
Transporter 6 EPA ID:	Not reported
Transporter 7 EPA ID:	Not reported
Transporter 8 EPA ID:	Not reported
Transporter 9 EPA ID:	Not reported
Transporter 10 EPA ID:	Not reported
Date Trans1 Transported Waste:	Not reported
Date Trans2 Transported Waste:	Not reported
Date Trans3 Transported Waste:	Not reported
Date Trans4 Transported Waste:	Not reported
Date Trans5 Transported Waste:	Not reported
Date Trans6 Transported Waste:	Not reported
Date Trans7 Transported Waste:	Not reported
Date Trans8 Transported Waste:	Not reported
Date Trans9 Transported Waste:	Not reported
Date Trans10 Transported Waste:	Not reported
Date TSDF Received Waste:	Not reported
TSDF EPA Facility Name:	Not reported
QTY Units:	Not reported

840 FULTON LLC-CO DATEN GROUP (Continued) **S122377751**

Transporter SEQ ID:	Not reported
Transporter-1 Date:	Not reported
Waste SEQ ID:	Not reported
Waste Type Code 2:	Not reported
Waste Type Code 3:	Not reported
Waste Type Code 4:	Not reported
Waste Type Code 5:	Not reported
Waste Type Code 6:	Not reported
Date Accepted:	Not reported
Manifest Discrepancy Type:	Not reported
Data Entry Number:	Not reported
Was Load Rejected:	Not reported
Reason Load Was Rejected:	Not reported
EPA ID:	NYR000227645
Manifest Number:	016807674JJK
Date Shipped:	2/6/2017
TSDF EPA ID:	NJD991291105
Transporter EPA ID:	NJR000029967
Transporter 2 EPA ID:	Not reported
Transporter 3 EPA ID:	Not reported
Transporter 4 EPA ID:	Not reported
Transporter 5 EPA ID:	Not reported
Transporter 6 EPA ID:	Not reported
Transporter 7 EPA ID:	Not reported
Transporter 8 EPA ID:	Not reported
Transporter 9 EPA ID:	Not reported
Transporter 10 EPA ID:	Not reported
Date Trans1 Transported Waste:	Not reported
Date Trans2 Transported Waste:	Not reported
Date Trans3 Transported Waste:	Not reported
Date Trans4 Transported Waste:	Not reported
Date Trans5 Transported Waste:	Not reported
Date Trans6 Transported Waste:	Not reported
Date Trans7 Transported Waste:	Not reported
Date Trans8 Transported Waste:	Not reported
Date Trans9 Transported Waste:	Not reported
Date Trans10 Transported Waste:	Not reported
Date TSDF Received Waste:	Not reported
TSDF EPA Facility Name:	Not reported
QTY Units:	Not reported
Transporter SEQ ID:	Not reported
Transporter-1 Date:	Not reported
Waste SEQ ID:	Not reported
Waste Type Code 2:	Not reported
Waste Type Code 3:	Not reported
Waste Type Code 4:	Not reported
Waste Type Code 5:	Not reported
Waste Type Code 6:	Not reported
Date Accepted:	Not reported
Manifest Discrepancy Type:	Not reported
Data Entry Number:	Not reported
Was Load Rejected:	Not reported
Reason Load Was Rejected:	Not reported
EPA ID:	NYR000227645
Manifest Number:	016807675JJK

840 FULTON LLC-CO DATEN GROUP (Continued) **S122377751**

Date Shipped:	2/6/2017
TSDF EPA ID:	NJD991291105
Transporter EPA ID:	NJR000029967
Transporter 2 EPA ID:	Not reported
Transporter 3 EPA ID:	Not reported
Transporter 4 EPA ID:	Not reported
Transporter 5 EPA ID:	Not reported
Transporter 6 EPA ID:	Not reported
Transporter 7 EPA ID:	Not reported
Transporter 8 EPA ID:	Not reported
Transporter 9 EPA ID:	Not reported
Transporter 10 EPA ID:	Not reported
Date Trans1 Transported Waste:	Not reported
Date Trans2 Transported Waste:	Not reported
Date Trans3 Transported Waste:	Not reported
Date Trans4 Transported Waste:	Not reported
Date Trans5 Transported Waste:	Not reported
Date Trans6 Transported Waste:	Not reported
Date Trans7 Transported Waste:	Not reported
Date Trans8 Transported Waste:	Not reported
Date Trans9 Transported Waste:	Not reported
Date Trans10 Transported Waste:	Not reported
Date TSDF Received Waste:	Not reported
TSDF EPA Facility Name:	Not reported
QTY Units:	Not reported
Transporter SEQ ID:	Not reported
Transporter-1 Date:	Not reported
Waste SEQ ID:	Not reported
Waste Type Code 2:	Not reported
Waste Type Code 3:	Not reported
Waste Type Code 4:	Not reported
Waste Type Code 5:	Not reported
Waste Type Code 6:	Not reported
Date Accepted:	Not reported
Manifest Discrepancy Type:	Not reported
Data Entry Number:	Not reported
Was Load Rejected:	Not reported
Reason Load Was Rejected:	Not reported

EPA ID:	NYR000227645
Manifest Number:	016807676JJK
Date Shipped:	2/6/2017
TSDF EPA ID:	NJD991291105
Transporter EPA ID:	NJR000029967
Transporter 2 EPA ID:	Not reported
Transporter 3 EPA ID:	Not reported
Transporter 4 EPA ID:	Not reported
Transporter 5 EPA ID:	Not reported
Transporter 6 EPA ID:	Not reported
Transporter 7 EPA ID:	Not reported
Transporter 8 EPA ID:	Not reported
Transporter 9 EPA ID:	Not reported
Transporter 10 EPA ID:	Not reported
Date Trans1 Transported Waste:	Not reported
Date Trans2 Transported Waste:	Not reported
Date Trans3 Transported Waste:	Not reported
Date Trans4 Transported Waste:	Not reported

840 FULTON LLC-CO DATEN GROUP (Continued) **S122377751**

Date Trans5 Transported Waste:	Not reported
Date Trans6 Transported Waste:	Not reported
Date Trans7 Transported Waste:	Not reported
Date Trans8 Transported Waste:	Not reported
Date Trans9 Transported Waste:	Not reported
Date Trans10 Transported Waste:	Not reported
Date TSDF Received Waste:	Not reported
TSDF EPA Facility Name:	Not reported
QTY Units:	Not reported
Transporter SEQ ID:	Not reported
Transporter-1 Date:	Not reported
Waste SEQ ID:	Not reported
Waste Type Code 2:	Not reported
Waste Type Code 3:	Not reported
Waste Type Code 4:	Not reported
Waste Type Code 5:	Not reported
Waste Type Code 6:	Not reported
Date Accepted:	Not reported
Manifest Discrepancy Type:	Not reported
Data Entry Number:	Not reported
Was Load Rejected:	Not reported
Reason Load Was Rejected:	Not reported

EPA ID:	NYR000227645
Manifest Number:	016807677JJK
Date Shipped:	2/6/2017
TSDF EPA ID:	NJD991291105
Transporter EPA ID:	NJR000029967
Transporter 2 EPA ID:	Not reported
Transporter 3 EPA ID:	Not reported
Transporter 4 EPA ID:	Not reported
Transporter 5 EPA ID:	Not reported
Transporter 6 EPA ID:	Not reported
Transporter 7 EPA ID:	Not reported
Transporter 8 EPA ID:	Not reported
Transporter 9 EPA ID:	Not reported
Transporter 10 EPA ID:	Not reported
Date Trans1 Transported Waste:	Not reported
Date Trans2 Transported Waste:	Not reported
Date Trans3 Transported Waste:	Not reported
Date Trans4 Transported Waste:	Not reported
Date Trans5 Transported Waste:	Not reported
Date Trans6 Transported Waste:	Not reported
Date Trans7 Transported Waste:	Not reported
Date Trans8 Transported Waste:	Not reported
Date Trans9 Transported Waste:	Not reported
Date Trans10 Transported Waste:	Not reported
Date TSDF Received Waste:	Not reported
TSDF EPA Facility Name:	Not reported
QTY Units:	Not reported
Transporter SEQ ID:	Not reported
Transporter-1 Date:	Not reported
Waste SEQ ID:	Not reported
Waste Type Code 2:	Not reported
Waste Type Code 3:	Not reported
Waste Type Code 4:	Not reported
Waste Type Code 5:	Not reported

840 FULTON LLC-CO DATEN GROUP (Continued) **S122377751**

Waste Type Code 6:	Not reported
Date Accepted:	Not reported
Manifest Discrepancy Type:	Not reported
Data Entry Number:	Not reported
Was Load Rejected:	Not reported
Reason Load Was Rejected:	Not reported

Click this hyperlink while viewing on your computer to access
2 additional NJ MANIFEST: record(s) in the EDR Site Report.

J52 **840 FULTON LLC-CO DATEN GROUP** **RCRA-LQG** **1019326151**
NE **840 FULTON ST** **NYR000227645**
< 1/8 **BROOKLYN, NY 11238**
0.105 mi.
552 ft. **Site 13 of 17 in cluster J**

Relative: **Higher**
Actual: **78 ft.**

RCRA Listings:

Date Form Received by Agency:	20180222
Handler Name:	840 Fulton Llc-Co Daten Group
Handler Address:	FULTON ST
Handler City,State,Zip:	BROOKLYN, NY 11238
EPA ID:	NYR000227645
Contact Name:	CRAIG ROSENMAN
Contact Address:	EAST 40TH ST
Contact City,State,Zip:	MANHATTAN, NY 10016
Contact Telephone:	212-510-7361
Contact Fax:	212-421-3366
Contact Email:	CRAIG@DATENGROUP.COM
Contact Title:	MEMBER
EPA Region:	02
Land Type:	Private
Federal Waste Generator Description:	Large Quantity Generator
Non-Notifier:	Not reported
Biennial Report Cycle:	2017
Accessibility:	Not reported
Active Site Indicator:	Handler Activities
State District Owner:	Ny
State District:	NYSDEC R2
Mailing Address:	EAST 40TH ST
Mailing City,State,Zip:	MANHATTAN, NY 10016
Owner Name:	840 Fulton Llc
Owner Type:	Private
Operator Name:	840 Fulton Llc
Operator Type:	Private
Short-Term Generator Activity:	No
Importer Activity:	No
Mixed Waste Generator:	No
Transporter Activity:	No
Transfer Facility Activity:	No
Recycler Activity with Storage:	No
Small Quantity On-Site Burner Exemption:	No
Smelting Melting and Refining Furnace Exemption:	No
Underground Injection Control:	No
Off-Site Waste Receipt:	No
Universal Waste Indicator:	No
Universal Waste Destination Facility:	No
Federal Universal Waste:	No

840 FULTON LLC-CO DATEN GROUP (Continued) **1019326151**

Active Site State-Reg Handler:	---
Federal Facility Indicator:	Not reported
Hazardous Secondary Material Indicator:	NN
Sub-Part K Indicator:	Not reported
2018 GPRA Permit Baseline:	Not on the Baseline
2018 GPRA Renewals Baseline:	Not on the Baseline
202 GPRA Corrective Action Baseline:	No
Subject to Corrective Action Universe:	No
Non-TSDFs Where RCRA CA has Been Imposed Universe:	No
Corrective Action Priority Ranking:	No NCAPS ranking
Environmental Control Indicator:	No
Institutional Control Indicator:	No
Human Exposure Controls Indicator:	N/A
Groundwater Controls Indicator:	N/A
Significant Non-Complier Universe:	No
Unaddressed Significant Non-Complier Universe:	No
Addressed Significant Non-Complier Universe:	No
Significant Non-Complier With a Compliance Schedule Universe:	No
Financial Assurance Required:	Not reported
Handler Date of Last Change:	20181106
Recognized Trader-Importer:	No
Recognized Trader-Exporter:	No
Importer of Spent Lead Acid Batteries:	No
Exporter of Spent Lead Acid Batteries:	No
Recycler Activity Without Storage:	No
Manifest Broker:	No
Sub-Part P Indicator:	No

Biennial: List of Years
Year: 2017

Click Here for Biennial Reporting System Data:

Hazardous Waste Summary:
Waste Code: D008
Waste Description: Lead

Handler - Owner Operator:

Owner/Operator Indicator:	Owner
Owner/Operator Name: 840 FULTON LLC	
Legal Status:	Private
Date Became Current:	20140930
Date Ended Current:	Not reported
Owner/Operator Address:	10 EAST 40TH ST
Owner/Operator City,State,Zip:	MANHATTAN, NY 10016
Owner/Operator Telephone:	212-510-6371
Owner/Operator Telephone Ext:	Not reported
Owner/Operator Fax:	Not reported
Owner/Operator Email:	Not reported

Owner/Operator Indicator:	Operator
Owner/Operator Name: TITAN REALTY & CONSTRUCTION	
Legal Status:	Private
Date Became Current:	20151027
Date Ended Current:	Not reported
Owner/Operator Address:	Not reported

840 FULTON LLC-CO DATEN GROUP (Continued) **1019326151**

Owner/Operator City,State,Zip: Not reported
Owner/Operator Telephone: Not reported
Owner/Operator Telephone Ext: Not reported
Owner/Operator Fax: Not reported
Owner/Operator Email: Not reported

Owner/Operator Indicator: Operator
Owner/Operator Name: 840 FULTON LLC
Legal Status: Private
Date Became Current: 20140930
Date Ended Current: Not reported
Owner/Operator Address: 10 EAST 40TH ST
Owner/Operator City,State,Zip: MANHATTAN, NY 10016
Owner/Operator Telephone: 212-510-6371
Owner/Operator Telephone Ext: Not reported
Owner/Operator Fax: Not reported
Owner/Operator Email: Not reported

Owner/Operator Indicator: Operator
Owner/Operator Name: TITAN REALTY & CONSTRUCTION
Legal Status: Private
Date Became Current: 20151027
Date Ended Current: Not reported
Owner/Operator Address: Not reported
Owner/Operator City,State,Zip: Not reported
Owner/Operator Telephone: Not reported
Owner/Operator Telephone Ext: Not reported
Owner/Operator Fax: Not reported
Owner/Operator Email: Not reported

Owner/Operator Indicator: Owner
Owner/Operator Name: 840 FULTON LLC
Legal Status: Private
Date Became Current: 20140930
Date Ended Current: Not reported
Owner/Operator Address: 10 E 40TH ST 33RD FL SUITE 3300
Owner/Operator City,State,Zip: NEW YORK, NY 10016
Owner/Operator Telephone: 212-510-6371
Owner/Operator Telephone Ext: Not reported
Owner/Operator Fax: Not reported
Owner/Operator Email: Not reported

Owner/Operator Indicator: Owner
Owner/Operator Name: 840 FULTON LLC
Legal Status: Private
Date Became Current: 20140930
Date Ended Current: Not reported
Owner/Operator Address: 10 E 40TH ST 33RD FL SUITE 3300
Owner/Operator City,State,Zip: NEW YORK, NY 10016
Owner/Operator Telephone: 212-510-6371
Owner/Operator Telephone Ext: Not reported
Owner/Operator Fax: Not reported
Owner/Operator Email: Not reported

Historic Generators:
Receive Date: 20180222
Handler Name: 840 FULTON LLC-CO DATEN GROUP

840 FULTON LLC-CO DATEN GROUP (Continued) **1019326151**

Federal Waste Generator Description: Large Quantity Generator
State District Owner: Ny
Large Quantity Handler of Universal Waste: No
Recognized Trader Importer: No
Recognized Trader Exporter: No
Spent Lead Acid Battery Importer: No
Spent Lead Acid Battery Exporter: No
Current Record: Yes
Non Storage Recycler Activity: No
Electronic Manifest Broker: No

Receive Date: 20170418
Handler Name: 840 FULTON LLC - C/O DATEN GROUP
Federal Waste Generator Description: Not a generator, verified
State District Owner: Ny
Large Quantity Handler of Universal Waste: No
Recognized Trader Importer: No
Recognized Trader Exporter: No
Spent Lead Acid Battery Importer: No
Spent Lead Acid Battery Exporter: No
Current Record: No
Non Storage Recycler Activity: Not reported
Electronic Manifest Broker: Not reported

Receive Date: 20160711
Handler Name: 840 FULTON LLC - C/O DATEN GROUP
Federal Waste Generator Description: Large Quantity Generator
State District Owner: Ny
Large Quantity Handler of Universal Waste: No
Recognized Trader Importer: No
Recognized Trader Exporter: No
Spent Lead Acid Battery Importer: No
Spent Lead Acid Battery Exporter: No
Current Record: No
Non Storage Recycler Activity: Not reported
Electronic Manifest Broker: Not reported

List of NAICS Codes and Descriptions:
NAICS Code: 236116
NAICS Description: NEW MULTIFAMILY HOUSING CONSTRUCTION (EXCEPT OPERATIVE BUILDERS)

Facility Has Received Notices of Violations:
Violations: No Violations Found

Evaluation Action Summary:
Evaluations: No Evaluations Found

J53 **FULTON AUTO REPAIR INC** **NY AST** **A100300876**
NE **840 FULTON STREET** **N/A**
< 1/8 **BROOKLYN, NY 11238**
0.105 mi.
552 ft. **Site 14 of 17 in cluster J**

Relative:
Higher

Actual:
78 ft.

AST:

Name:	FULTON AUTO REPAIR INC
Address:	840 FULTON STREET
City,State,Zip:	BROOKLYN, NY 11238
Region:	STATE
DEC Region:	2
Site Status:	Active
Facility Id:	2-610481
Program Type:	PBS
UTM X:	587219.92633
UTM Y:	4504151.48046
Expiration Date:	02/12/2017
Site Type:	Auto Service/Repair (No Gasoline Sales)

Affiliation Records:

Site Id:	377219
Affiliation Type:	Mail Contact
Company Name:	FULTON AUTO REPAIR INC.
Contact Type:	Not reported
Contact Name:	JAVID M. JAHANGIR
Address1:	840 FULTON STREET
Address2:	Not reported
City:	BROOKLYN
State:	NY
Zip Code:	11238
Country Code:	001
Phone:	(718) 622-8228
EMail:	Not reported
Fax Number:	Not reported
Modified By:	NRLOMBAR
Date Last Modified:	2007-02-12

Site Id:	377219
Affiliation Type:	Facility Operator
Company Name:	FULTON AUTO REPAIR INC
Contact Type:	Not reported
Contact Name:	JAVID M. JAHANGIR
Address1:	Not reported
Address2:	Not reported
City:	Not reported
State:	NN
Zip Code:	Not reported
Country Code:	999
Phone:	(718) 622-8228
EMail:	Not reported
Fax Number:	Not reported
Modified By:	NRLOMBAR
Date Last Modified:	2009-09-18

Site Id:	377219
Affiliation Type:	Emergency Contact
Company Name:	FULTON AUTO REPAIR INC
Contact Type:	Not reported
Contact Name:	JAVID M. JAHANGIR

FULTON AUTO REPAIR INC (Continued) **A100300876**

Address1:	Not reported
Address2:	Not reported
City:	Not reported
State:	NN
Zip Code:	Not reported
Country Code:	999
Phone:	(718) 622-8228
EMail:	Not reported
Fax Number:	Not reported
Modified By:	NRLOMBAR
Date Last Modified:	2009-09-18

Site Id:	377219
Affiliation Type:	Facility Owner
Company Name:	FULTON AUTO REPAIR INC
Contact Type:	Not reported
Contact Name:	Not reported
Address1:	840 FULTON ST
Address2:	Not reported
City:	BROOKLYN
State:	NY
Zip Code:	11238
Country Code:	001
Phone:	(718) 622-8228
EMail:	Not reported
Fax Number:	Not reported
Modified By:	NRLOMBAR
Date Last Modified:	2015-05-13

Tank Info:

Tank Number:	0013
Tank Id:	215814
Material Code:	0022
Common Name of Substance:	Waste Oil/Used Oil

Equipment Records:

	J00 - Dispenser - None
	E00 - Piping Secondary Containment - None
	H00 - Tank Leak Detection - None
	I00 - Overfill - None
	L00 - Piping Leak Detection - None
	D00 - Pipe Type - No Piping
	F00 - Pipe External Protection - None
	B00 - Tank External Protection - None
	C00 - Pipe Location - No Piping
	G10 - Tank Secondary Containment - Impervious Underlayment
	A00 - Tank Internal Protection - None
	K00 - Spill Prevention - None
Tank Location:	Aboveground - on saddles, legs, racks, etc.... Tank bottom is elevated above grade or tank pad, allowing visual inspection.
Tank Type:	Steel/Carbon Steel/Iron
Tank Status:	In Service
Pipe Model:	Not reported
Install Date:	01/01/2002
Capacity Gallons:	275

FULTON AUTO REPAIR INC (Continued) **A100300876**

Tightness Test Method:	NN
Date Test:	Not reported
Next Test Date:	Not reported
Date Tank Closed:	Not reported
Register:	True
Modified By:	MJGRIFFI
Last Modified:	05/09/2022
Material Name:	waste oil/used oil

H54 **MANHOLE 2887** **NY Spills** **S104509951**
NNE **FULTON ST/ GATES AVE** **N/A**
< 1/8 **BROOKLYN, NY**
0.105 mi.
552 ft. **Site 6 of 8 in cluster H**

Relative: **Higher**
Actual: **76 ft.**

SPILLS:

Name:	MANHOLE 2887
Address:	FULTON ST/ GATES AVE
City,State,Zip:	BROOKLYN, NY
Spill Number/Closed Date:	9913002 / 2001-05-07
Facility ID:	9913002
Facility Type:	ER
DER Facility ID:	201091
Site ID:	244816
DEC Region:	2
Spill Cause:	Unknown
Spill Class:	C4
SWIS:	2401
Spill Date:	2000-02-15
Investigator:	JHOCONNE
Referred To:	Not reported
Reported to Dept:	2000-02-15
CID:	371
Water Affected:	Not reported
Spill Source:	Unknown
Spill Notifier:	Affected Persons
Cleanup Ceased:	Not reported
Cleanup Meets Std:	False
Last Inspection:	Not reported
Recommended Penalty:	False
UST Trust:	False
Remediation Phase:	0
Date Entered In Computer:	2000-02-15
Spill Record Last Update:	2001-06-11
Spiller Name:	Not reported
Spiller Company:	UNKNOWN
Spiller Address:	Not reported
Spiller Company:	999
Contact Name:	Not reported
DEC Memo:	1 gal in 10 gals mud and water -- sample taken - clean up pending results -- con ed 129990.
Remarks:	Prior to Sept, 2004 data translation this spill Lead_DEC Field was O'CONNELL DEC INSPECTOR'S NOTES 12ppm, source not identified, cleanup done. CON ED E2MIS REPORT 2-15-00 MH2887 finding approx. 1 gal of an unknown oil on 10 gals. of a mixture of mud & water, appears contained to structure, no sump in structure, 2 tanks in MH. Liquid sample taken & tag placed. Update 2-16-00 1800hrs. Cleanup completed Env. tag remains in place due to the arc proofing on feeders laying

MANHOLE 2887 (Continued) **S104509951**

on floor still to be removed. There is approx.45' of oil soaked asbestos arc proofing in this structure. Upgrade 2-08-01 0930 hrs. Abatement is scheduled for Feb.20,01 2-28-01 1250hrs. Asbestos abatement is completed. Update 2-28-01 1810hrs. Cleanup completed and tag removed, no sump. Cleanup completed by double washing structure with slix. Liquids were removed by tanker and solid removed by vactor. No leaking company equipment. Incident closed.

All Materials:

Site ID:	244816
Operable Unit ID:	1091722
Operable Unit:	01
Material ID:	294866
Material Code:	0066A
Material Name:	unknown petroleum
Case No.:	Not reported
Material FA:	Petroleum
Quantity:	1.00
Units:	G
Recovered:	.00
Resource Affected:	Soil
Oxygenate:	Not reported

H55 **MANHOLE #2887** **NY Spills** **S107488305**
NNE **GATES AVE AT FULTON ST** **N/A**
< 1/8 **BROOKLYN, NY**
0.105 mi.
552 ft. **Site 7 of 8 in cluster H**

Relative: **Higher**

Actual: **76 ft.**

SPILLS:

Name:	MANHOLE #2887
Address:	GATES AVE AT FULTON ST
City,State,Zip:	BROOKLYN, NY
Spill Number/Closed Date:	0509599 / 2008-01-10
Facility ID:	0509599
Facility Type:	ER
DER Facility ID:	305419
Site ID:	355397
DEC Region:	2
Spill Cause:	Unknown
Spill Class:	C4
SWIS:	2401
Spill Date:	2005-11-10
Investigator:	GDBREEN
Referred To:	Not reported
Reported to Dept:	2005-11-10
CID:	44
Water Affected:	Not reported
Spill Source:	Institutional, Educational, Gov., Other
Spill Notifier:	Responsible Party
Cleanup Ceased:	Not reported
Cleanup Meets Std:	False
Last Inspection:	Not reported
Recommended Penalty:	False
UST Trust:	False
Remediation Phase:	0
Date Entered In Computer:	2005-11-10

MANHOLE #2887 (Continued) **S107488305**

Spill Record Last Update:	2008-01-10
Spiller Name:	ERT DESK
Spiller Company:	CON EDISON
Spiller Address:	GATES AVE/ FULTON ST
Spiller Company:	999
Contact Name:	ERT DESK'
DEC Memo:	1 QUART ON 20 GALLONS OF WATER: DEFAULT IN HOLE AND NO TO 5 QUESTIONS; CONED # 161869
Remarks:	01/10/08 - See eDocs for Con Ed report detailing cleanup and closure. 161869. 11/10/05 1130HRS S.DIMAURO #44803 U/G REPORTS WHILE DOING INSPECTION ON FEEDER 2B19 .FOUND APPROX 1-QUART OF UNKNOWN OIL ON 20 GALLONS OF WATER. IN MH-2887.0ALSO REPORTS WALLS & FLOOR OF STRUCTURE ARE STAINED WITH OIL. O.S. PLACED A D-FAULT #48043 TAG .TUBING FROM RESERVOIR NOT CONNECTED TO JOINT.DOES NOT SEE ANY OIL LEAKING FROM IT .STRUCTURE APPEARS TO BE CONTAINED AT THIS THIS TIME NO SEWERS OR WATERWAYS AFFECTED,NO FIRE OR SMOKE OR PRIVATE PROPERTY INVOVED.1-SAMPLE TAKEN FOR PCB .ENVIR TAG#48043 PLACED. CLEANUP PENDING TEST RESULT AND REPAIRS TO D-FAULT.CHAIN CUSTODY #2887 . ACC#C3255.

All Materials:

Site ID:	355397
Operable Unit ID:	1112762
Operable Unit:	01
Material ID:	2102806
Material Code:	0066A
Material Name:	unknown petroleum
Case No.:	Not reported
Material FA:	Petroleum
Quantity:	.00
Units:	G
Recovered:	.00
Resource Affected:	Soil
Oxygenate:	Not reported

H56 **216594; GATES AVE AND FULTON ST** **NY Spills** **S110307123**
NNE **GATES AVE AND FULTON ST** **N/A**
< 1/8 **NEW YORK, NY**
0.105 mi.
552 ft. **Site 8 of 8 in cluster H**

Relative:
Higher

Actual:
76 ft.

SPILLS:

Name:	216594; GATES AVE AND FULTON ST
Address:	GATES AVE AND FULTON ST
City,State,Zip:	NEW YORK, NY
Spill Number/Closed Date:	0914182 / 2009-04-30
Facility ID:	0914182
Facility Type:	ER
DER Facility ID:	387127
Site ID:	433118
DEC Region:	2
Spill Cause:	Equipment Failure
Spill Class:	D4
SWIS:	2401
Spill Date:	2009-04-28
Investigator:	DMPOKRZY
Referred To:	Not reported

216594; GATES AVE AND FULTON ST (Continued) **S110307123**

Reported to Dept:	2009-03-30
CID:	Not reported
Water Affected:	Not reported
Spill Source:	Commercial/Industrial
Spill Notifier:	Responsible Party
Cleanup Ceased:	Not reported
Cleanup Meets Std:	Not reported
Last Inspection:	Not reported
Recommended Penalty:	Not reported
UST Trust:	Not reported
Remediation Phase:	0
Date Entered In Computer:	2010-04-16
Spill Record Last Update:	2010-04-16
Spiller Name:	ERT DESK
Spiller Company:	CON EDISON
Spiller Address:	5030 BROADWAY
Spiller Company:	001
Contact Name:	ERT DESK
DEC Memo:	Not reported
Remarks:	Not reported

All Materials:

Site ID:	433118
Operable Unit ID:	1184029
Operable Unit:	01
Material ID:	2178311
Material Code:	0541A
Material Name:	dielectric fluid
Case No.:	Not reported
Material FA:	Petroleum
Quantity:	1.00
Units:	G
Recovered:	Not reported
Resource Affected:	Utility
Oxygenate:	Not reported

L57 **WARD BREAD BUILDING** **RCRA-LQG 1010787576**
South **800 PACIFIC ST** **NY MANIFEST NYR000155226**
< 1/8 **BROOKLYN, NY 11238**
0.105 mi.
555 ft. **Site 1 of 2 in cluster L**

Relative: **Higher**
Actual: **73 ft.**

RCRA Listings:

Date Form Received by Agency:	20080302
Handler Name:	Ward Bread Building
Handler Address:	PACIFIC ST
Handler City,State,Zip:	BROOKLYN, NY 11238-3006
EPA ID:	NYR000155226
Contact Name:	EILEEN WEINGARTEN
Contact Address:	METROTECH CENTER NORTH
Contact City,State,Zip:	BROOKLYN, NY 11201
Contact Telephone:	718-923-8595
Contact Fax:	Not reported
Contact Email:	EWEINGARTEN@FCRC.COM
Contact Title:	Not reported
EPA Region:	02
Land Type:	Private

WARD BREAD BUILDING (Continued) **1010787576**

Federal Waste Generator Description:	Large Quantity Generator
Non-Notifier:	Not reported
Biennial Report Cycle:	Not reported
Accessibility:	Not reported
Active Site Indicator:	Handler Activities
State District Owner:	Ny
State District:	NYSDEC R2
Mailing Address:	METROTECH CENTER NORTH
Mailing City,State,Zip:	BROOKLYN, NY 11201
Owner Name:	Not reported
Owner Type:	Not reported
Operator Name:	Not reported
Operator Type:	Not reported
Short-Term Generator Activity:	No
Importer Activity:	No
Mixed Waste Generator:	No
Transporter Activity:	No
Transfer Facility Activity:	No
Recycler Activity with Storage:	No
Small Quantity On-Site Burner Exemption:	No
Smelting Melting and Refining Furnace Exemption:	No
Underground Injection Control:	No
Off-Site Waste Receipt:	No
Universal Waste Indicator:	No
Universal Waste Destination Facility:	No
Federal Universal Waste:	No
Active Site State-Reg Handler:	---
Federal Facility Indicator:	Not reported
Hazardous Secondary Material Indicator:	N
Sub-Part K Indicator:	Not reported
2018 GPRA Permit Baseline:	Not on the Baseline
2018 GPRA Renewals Baseline:	Not on the Baseline
202 GPRA Corrective Action Baseline:	No
Subject to Corrective Action Universe:	No
Non-TSDFs Where RCRA CA has Been Imposed Universe:	No
Corrective Action Priority Ranking:	No NCAPS ranking
Environmental Control Indicator:	No
Institutional Control Indicator:	No
Human Exposure Controls Indicator:	N/A
Groundwater Controls Indicator:	N/A
Significant Non-Complier Universe:	No
Unaddressed Significant Non-Complier Universe:	No
Addressed Significant Non-Complier Universe:	No
Significant Non-Complier With a Compliance Schedule Universe:	No
Financial Assurance Required:	Not reported
Handler Date of Last Change:	20150414
Recognized Trader-Importer:	No
Recognized Trader-Exporter:	No
Importer of Spent Lead Acid Batteries:	No
Exporter of Spent Lead Acid Batteries:	No
Recycler Activity Without Storage:	No
Manifest Broker:	No
Sub-Part P Indicator:	No

Hazardous Waste Summary:
Waste Code: D008

WARD BREAD BUILDING (Continued) **1010787576**

Waste Description: Lead

Handler - Owner Operator:
Owner/Operator Indicator: Owner
Owner/Operator Name: PACIFIC VANDERBILT DEVELOPMENT CO
Legal Status: Private
Date Became Current: 20060227
Date Ended Current: Not reported
Owner/Operator Address: 1 METROTECH CENTER NORTH
Owner/Operator City,State,Zip: BROOKLYN, NY 11201
Owner/Operator Telephone: Not reported
Owner/Operator Telephone Ext: Not reported
Owner/Operator Fax: Not reported
Owner/Operator Email: Not reported

Owner/Operator Indicator: Operator
Owner/Operator Name: WARD BREAD BUILDING
Legal Status: Private
Date Became Current: 20060227
Date Ended Current: Not reported
Owner/Operator Address: Not reported
Owner/Operator City,State,Zip: Not reported
Owner/Operator Telephone: Not reported
Owner/Operator Telephone Ext: Not reported
Owner/Operator Fax: Not reported
Owner/Operator Email: Not reported

Historic Generators:
Receive Date: 20080302
Handler Name: WARD BREAD BUILDING
Federal Waste Generator Description: Large Quantity Generator
State District Owner: Ny
Large Quantity Handler of Universal Waste: No
Recognized Trader Importer: No
Recognized Trader Exporter: No
Spent Lead Acid Battery Importer: No
Spent Lead Acid Battery Exporter: No
Current Record: Yes
Non Storage Recycler Activity: Not reported
Electronic Manifest Broker: Not reported

Receive Date: 20080303
Handler Name: WARD BREAD BUILDING
Federal Waste Generator Description: Large Quantity Generator
State District Owner: Ny
Large Quantity Handler of Universal Waste: No
Recognized Trader Importer: No
Recognized Trader Exporter: No
Spent Lead Acid Battery Importer: No
Spent Lead Acid Battery Exporter: No
Current Record: No
Non Storage Recycler Activity: Not reported
Electronic Manifest Broker: Not reported

List of NAICS Codes and Descriptions:
NAICS Code: 53119

WARD BREAD BUILDING (Continued) **1010787576**

NAICS Description: LESSORS OF OTHER REAL ESTATE PROPERTY

Has the Facility Received Notices of Violations:

Found Violation:	No
Agency Which Determined Violation:	Not reported
Violation Short Description:	Not reported
Date Violation was Determined:	Not reported
Actual Return to Compliance Date:	Not reported
Return to Compliance Qualifier:	Not reported
Violation Responsible Agency:	Not reported
Scheduled Compliance Date:	Not reported
Enforcement Identifier:	Not reported
Date of Enforcement Action:	Not reported
Enforcement Responsible Agency:	Not reported
Enforcement Docket Number:	Not reported
Enforcement Attorney:	Not reported
Corrective Action Component:	Not reported
Appeal Initiated Date:	Not reported
Appeal Resolution Date:	Not reported
Disposition Status Date:	Not reported
Disposition Status:	Not reported
Disposition Status Description:	Not reported
Consent/Final Order Sequence Number:	Not reported
Consent/Final Order Respondent Name:	Not reported
Consent/Final Order Lead Agency:	Not reported
Enforcement Type:	Not reported
Enforcement Responsible Person:	Not reported
Enforcement Responsible Sub-Organization:	Not reported
SEP Sequence Number:	Not reported
SEP Expenditure Amount:	Not reported
SEP Scheduled Completion Date:	Not reported
SEP Actual Date:	Not reported
SEP Defaulted Date:	Not reported
SEP Type:	Not reported
SEP Type Description:	Not reported
Proposed Amount:	Not reported
Final Monetary Amount:	Not reported
Paid Amount:	Not reported
Final Count:	Not reported
Final Amount:	Not reported

Evaluation Action Summary:

Evaluation Date:	20090513
Evaluation Responsible Agency:	State
Found Violation:	No
Evaluation Type Description:	COMPLIANCE EVALUATION INSPECTION
Evaluation Responsible Person Identifier:	NYACY
Evaluation Responsible Sub-Organization:	R2
Actual Return to Compliance Date:	Not reported
Scheduled Compliance Date:	Not reported
Date of Request:	Not reported
Date Response Received:	Not reported
Request Agency:	Not reported
Former Citation:	Not reported

WARD BREAD BUILDING (Continued) **1010787576**

Manifest Facility Information:

EPA ID:	NYR000155226
Country:	USA
Name:	PACIFIC VANDERBILT DEVELOPMENT CO
Address:	800 PACIFIC ST
Address 2:	Not reported
City,State,Zip:	BROOKLYN, NY 11238-3006
Zip 4:	Not reported
Location Address 1:	800 PACIFIC STREET
Location Address 2:	Not reported
Location City,State,Zip:	BROOKLYN, NY 11238
Location Zip 4:	Not reported
Facility Status:	Not reported
Total Tanks:	Not reported
Code:	BP

Mailing:

Mailing Name:	PACIFIC VANDERBILT DEVELOPMENT CO
Mailing Contact:	PACIFIC VANDERBILT DEVELOPEMENT CO
Mailing Address 1:	1 METROTECH CENTER NORTH
Mailing Address 2:	Not reported
Mailing City,State,Zip:	BROOKLYN, NY 11201
Mailing Zip 4:	Not reported
Mailing Country:	USA
Mailing Phone:	7189238595

Manifest Data:

Document ID:	Not reported
Manifest Status:	Not reported
Trans1 State ID:	NJD986607380
Year:	2018
Trans2 State ID:	Not reported
Generator Ship Date:	03/06/2008
Trans1 Recv Date:	03/06/2008
Trans2 Recv Date:	Not reported
TSD Site Recv Date:	03/11/2008
Part A Recv Date:	Not reported
Part B Recv Date:	Not reported
Generator EPA ID:	NYR000155226
Trans1 EPA ID:	Not reported
Trans2 EPA ID:	Not reported
TSDF ID 1:	MID000724831
TSDF ID 2:	Not reported
Manifest Tracking Number:	000397281JJK
Import Indicator:	N
Export Indicator:	N
Discr Quantity Indicator:	N
Discr Type Indicator:	N
Discr Residue Indicator:	N
Discr Partial Reject Indicator:	N
Discr Full Reject Indicator:	N
Manifest Ref Number:	Not reported
Alt Facility RCRA ID:	Not reported
Alt Facility Sign Date:	Not reported
MGMT Method Type Code:	H111
Waste Code a:	LEAD
Waste Code b:	Not reported

WARD BREAD BUILDING (Continued) **1010787576**

Waste Code c:	Not reported
Waste Code e:	Not reported
Waste Code f:	Not reported
Waste Code g:	Not reported
Waste Code 1:	Not reported
Waste Code 2:	Not reported
Waste Code 3:	Not reported
Waste Code 4:	Not reported
Waste Code 5:	Not reported
Waste Code 6:	Not reported
Quantity:	12400
Units:	Pounds
Number of Containers:	31
Container Type:	Metal drums, barrels, kegs
Handling Method:	Treat
Specific Gravity:	1

L58 **THE TIME RECORD STORAGE CO.** **NY UST U003074632**
South **800 PACIFIC STREET** **NY AST N/A**
< 1/8 **BROOKLYN, NY 11238**
0.105 mi.
555 ft. **Site 2 of 2 in cluster L**

Relative:
Higher

Actual:
73 ft.

UST:

Name:	THE TIME RECORD STORAGE CO.
Address:	800 PACIFIC STREET
City,State,Zip:	BROOKLYN, NY 11238
Id/Status:	2-329533 / Unregulated/Closed
Program Type:	PBS
Region:	STATE
DEC Region:	2
Expiration Date:	N/A
UTM X:	587205.06133
UTM Y:	4503846.54640
Site Type:	Other

Affiliation Records:

Site Id:	15482
Affiliation Type:	Facility Operator
Company Name:	THE TIME RECORD STORAGE CO.
Contact Type:	Not reported
Contact Name:	JIM DOWSE
Address1:	Not reported
Address2:	Not reported
City:	Not reported
State:	NN
Zip Code:	Not reported
Country Code:	001
Phone:	(718) 855-1700
EMail:	Not reported
Fax Number:	Not reported
Modified By:	TRANSLAT
Date Last Modified:	2004-03-04

Site Id:	15482
Affiliation Type:	Emergency Contact
Company Name:	THE TIME RECORD STORAGE COMPANY

THE TIME RECORD STORAGE CO. (Continued) **U003074632**

Contact Type:	Not reported
Contact Name:	J. KEVIN GILGAN
Address1:	Not reported
Address2:	Not reported
City:	Not reported
State:	NN
Zip Code:	Not reported
Country Code:	001
Phone:	(718) 855-1700
EMail:	Not reported
Fax Number:	Not reported
Modified By:	TRANSLAT
Date Last Modified:	2004-03-04

Site Id:	15482
Affiliation Type:	Mail Contact
Company Name:	AYDC INTERIM DEV, LLC
Contact Type:	Not reported
Contact Name:	SHERVEEN BAFTECHI
Address1:	C/O FOREST CITY RATNER COMPANIES
Address2:	1 METROTECH CENTER
City:	BROOKLYN
State:	NY
Zip Code:	11238
Country Code:	001
Phone:	(718) 923-8400
EMail:	SBAFTECHI@FCRC.COM
Fax Number:	Not reported
Modified By:	MSBAPTIS
Date Last Modified:	2011-12-09

Site Id:	15482
Affiliation Type:	Facility Owner
Company Name:	NYS URBAN DEV CORP DBA EMPIRE ST DEV CORP
Contact Type:	VP
Contact Name:	ROBERT SEMMA
Address1:	752 PACIFIC ST C/O AYDC INTERIM DEV, LLC
Address2:	Not reported
City:	BROOKLYN
State:	NY
Zip Code:	11238
Country Code:	001
Phone:	(718) 923-8400
EMail:	Not reported
Fax Number:	Not reported
Modified By:	MSBAPTIS
Date Last Modified:	2011-12-09

Tank Info:

Tank Number:	001
Tank ID:	25741
Tank Status:	Closed - In Place
Material Name:	Closed - In Place
Capacity Gallons:	550
Install Date:	Not reported
Date Tank Closed:	11/22/2002

THE TIME RECORD STORAGE CO. (Continued) **U003074632**

Registered: True
Tank Location: Underground
Tank Type: Steel/carbon steel
Material Code: 0013
Common Name of Substance: Lube Oil

Tightness Test Method: NN
Date Test: Not reported
Next Test Date: Not reported
Pipe Model: Not reported
Modified By: MJGRIFFI
Last Modified: 05/09/2022

Equipment Records:

H00 - Tank Leak Detection - None
I00 - Overfill - None
A00 - Tank Internal Protection - None
D01 - Pipe Type - Steel/Carbon Steel/Iron
B00 - Tank External Protection - None
F00 - Pipe External Protection - None
C02 - Pipe Location - Underground/On-ground
G00 - Tank Secondary Containment - None
J02 - Dispenser - Suction Dispenser

Tank Number: 002
Tank ID: 25742
Tank Status: Closed - In Place
Material Name: Closed - In Place
Capacity Gallons: 550
Install Date: Not reported
Date Tank Closed: 11/22/2002
Registered: True
Tank Location: Underground
Tank Type: Steel/carbon steel
Material Code: 0008
Common Name of Substance: Diesel

Tightness Test Method: NN
Date Test: Not reported
Next Test Date: Not reported
Pipe Model: Not reported
Modified By: MJGRIFFI
Last Modified: 05/09/2022

Equipment Records:

B00 - Tank External Protection - None
F00 - Pipe External Protection - None
C02 - Pipe Location - Underground/On-ground
G00 - Tank Secondary Containment - None
J02 - Dispenser - Suction Dispenser
H00 - Tank Leak Detection - None
I04 - Overfill - Product Level Gauge (A/G)
A00 - Tank Internal Protection - None
D01 - Pipe Type - Steel/Carbon Steel/Iron

Tank Number: 003

THE TIME RECORD STORAGE CO. (Continued) **U003074632**

Tank ID:	25743
Tank Status:	Closed - In Place
Material Name:	Closed - In Place
Capacity Gallons:	550
Install Date:	Not reported
Date Tank Closed:	11/22/2002
Registered:	True
Tank Location:	Underground
Tank Type:	Steel/carbon steel
Material Code:	0008
Common Name of Substance:	Diesel
Tightness Test Method:	NN
Date Test:	Not reported
Next Test Date:	Not reported
Pipe Model:	Not reported
Modified By:	MJGRIFFI
Last Modified:	05/09/2022

Equipment Records:

I04 - Overfill - Product Level Gauge (A/G)
B00 - Tank External Protection - None
F00 - Pipe External Protection - None
A00 - Tank Internal Protection - None
D01 - Pipe Type - Steel/Carbon Steel/Iron
H00 - Tank Leak Detection - None
C02 - Pipe Location - Underground/On-ground
G00 - Tank Secondary Containment - None
J02 - Dispenser - Suction Dispenser

Tank Number:	004
Tank ID:	25744
Tank Status:	Closed - In Place
Material Name:	Closed - In Place
Capacity Gallons:	550
Install Date:	Not reported
Date Tank Closed:	11/22/2002
Registered:	True
Tank Location:	Underground
Tank Type:	Steel/carbon steel
Material Code:	0008
Common Name of Substance:	Diesel
Tightness Test Method:	NN
Date Test:	Not reported
Next Test Date:	Not reported
Pipe Model:	Not reported
Modified By:	MJGRIFFI
Last Modified:	05/09/2022

Equipment Records:

B00 - Tank External Protection - None
F00 - Pipe External Protection - None
C02 - Pipe Location - Underground/On-ground
G00 - Tank Secondary Containment - None
J02 - Dispenser - Suction Dispenser
H00 - Tank Leak Detection - None

THE TIME RECORD STORAGE CO. (Continued) **U003074632**

I04 - Overfill - Product Level Gauge (A/G)
A00 - Tank Internal Protection - None
D01 - Pipe Type - Steel/Carbon Steel/Iron

Tank Number:	005
Tank ID:	25745
Tank Status:	Closed - In Place
Material Name:	Closed - In Place
Capacity Gallons:	550
Install Date:	Not reported
Date Tank Closed:	11/22/2002
Registered:	True
Tank Location:	Underground
Tank Type:	Steel/carbon steel
Material Code:	0008
Common Name of Substance:	Diesel
Tightness Test Method:	NN
Date Test:	Not reported
Next Test Date:	Not reported
Pipe Model:	Not reported
Modified By:	MJGRIFFI
Last Modified:	05/09/2022

Equipment Records:

H00 - Tank Leak Detection - None
I04 - Overfill - Product Level Gauge (A/G)
A00 - Tank Internal Protection - None
D01 - Pipe Type - Steel/Carbon Steel/Iron
B00 - Tank External Protection - None
F00 - Pipe External Protection - None
C02 - Pipe Location - Underground/On-ground
G00 - Tank Secondary Containment - None
J02 - Dispenser - Suction Dispenser

Tank Number:	006
Tank ID:	25746
Tank Status:	Closed - In Place
Material Name:	Closed - In Place
Capacity Gallons:	550
Install Date:	Not reported
Date Tank Closed:	11/22/2002
Registered:	True
Tank Location:	Underground
Tank Type:	Steel/carbon steel
Material Code:	0008
Common Name of Substance:	Diesel
Tightness Test Method:	NN
Date Test:	Not reported
Next Test Date:	Not reported
Pipe Model:	Not reported
Modified By:	MJGRIFFI
Last Modified:	05/09/2022

Equipment Records:

THE TIME RECORD STORAGE CO. (Continued) **U003074632**

B00 - Tank External Protection - None
F00 - Pipe External Protection - None
H00 - Tank Leak Detection - None
A00 - Tank Internal Protection - None
D01 - Pipe Type - Steel/Carbon Steel/Iron
I04 - Overfill - Product Level Gauge (A/G)
C02 - Pipe Location - Underground/On-ground
G00 - Tank Secondary Containment - None
J02 - Dispenser - Suction Dispenser

Tank Number: 007
Tank ID: 25747
Tank Status: Closed - Removed
Material Name: Closed - Removed
Capacity Gallons: 4000
Install Date: 12/01/1980
Date Tank Closed: 10/19/2011
Registered: True
Tank Location: Underground
Tank Type: Steel/carbon steel
Material Code: 0009
Common Name of Substance: Gasoline

Tightness Test Method: NN
Date Test: Not reported
Next Test Date: Not reported
Pipe Model: Not reported
Modified By: MJGRIFFI
Last Modified: 05/09/2022

Equipment Records:

B00 - Tank External Protection - None
F00 - Pipe External Protection - None
C02 - Pipe Location - Underground/On-ground
G00 - Tank Secondary Containment - None
J02 - Dispenser - Suction Dispenser
H00 - Tank Leak Detection - None
I04 - Overfill - Product Level Gauge (A/G)
A00 - Tank Internal Protection - None
D01 - Pipe Type - Steel/Carbon Steel/Iron

Tank Number: 008
Tank ID: 25748
Tank Status: Closed - Removed
Material Name: Closed - Removed
Capacity Gallons: 4000
Install Date: 12/01/1980
Date Tank Closed: 10/19/2011
Registered: True
Tank Location: Underground
Tank Type: Steel/carbon steel
Material Code: 0009
Common Name of Substance: Gasoline

Tightness Test Method: NN
Date Test: Not reported

THE TIME RECORD STORAGE CO. (Continued) **U003074632**

Next Test Date:	Not reported
Pipe Model:	Not reported
Modified By:	MJGRIFFI
Last Modified:	05/09/2022

Equipment Records:

A00 - Tank Internal Protection - None
D01 - Pipe Type - Steel/Carbon Steel/Iron
H00 - Tank Leak Detection - None
B00 - Tank External Protection - None
F00 - Pipe External Protection - None
I04 - Overfill - Product Level Gauge (A/G)
C02 - Pipe Location - Underground/On-ground
G00 - Tank Secondary Containment - None
J02 - Dispenser - Suction Dispenser

AST:

Name:	THE TIME RECORD STORAGE CO.
Address:	800 PACIFIC STREET
City,State,Zip:	BROOKLYN, NY 11238
Region:	STATE
DEC Region:	2
Site Status:	Unregulated/Closed
Facility Id:	2-329533
Program Type:	PBS
UTM X:	587205.06133
UTM Y:	4503846.54640
Expiration Date:	N/A
Site Type:	Other

Affiliation Records:

Site Id:	15482
Affiliation Type:	Facility Operator
Company Name:	THE TIME RECORD STORAGE CO.
Contact Type:	Not reported
Contact Name:	JIM DOWSE
Address1:	Not reported
Address2:	Not reported
City:	Not reported
State:	NN
Zip Code:	Not reported
Country Code:	001
Phone:	(718) 855-1700
EMail:	Not reported
Fax Number:	Not reported
Modified By:	TRANSLAT
Date Last Modified:	2004-03-04

Site Id:	15482
Affiliation Type:	Emergency Contact
Company Name:	THE TIME RECORD STORAGE COMPANY
Contact Type:	Not reported
Contact Name:	J. KEVIN GILGAN
Address1:	Not reported
Address2:	Not reported
City:	Not reported
State:	NN
Zip Code:	Not reported

THE TIME RECORD STORAGE CO. (Continued) **U003074632**

Country Code:	001
Phone:	(718) 855-1700
EMail:	Not reported
Fax Number:	Not reported
Modified By:	TRANSLAT
Date Last Modified:	2004-03-04

Site Id:	15482
Affiliation Type:	Mail Contact
Company Name:	AYDC INTERIM DEV, LLC
Contact Type:	Not reported
Contact Name:	SHERVEEN BAFTECHI
Address1:	C/O FOREST CITY RATNER COMPANIES
Address2:	1 METROTECH CENTER
City:	BROOKLYN
State:	NY
Zip Code:	11238
Country Code:	001
Phone:	(718) 923-8400
EMail:	SBAFTECHI@FCRC.COM
Fax Number:	Not reported
Modified By:	MSBAPTIS
Date Last Modified:	2011-12-09

Site Id:	15482
Affiliation Type:	Facility Owner
Company Name:	NYS URBAN DEV CORP DBA EMPIRE ST DEV CORP
Contact Type:	VP
Contact Name:	ROBERT SEMMA
Address1:	752 PACIFIC ST C/O AYDC INTERIM DEV, LLC
Address2:	Not reported
City:	BROOKLYN
State:	NY
Zip Code:	11238
Country Code:	001
Phone:	(718) 923-8400
EMail:	Not reported
Fax Number:	Not reported
Modified By:	MSBAPTIS
Date Last Modified:	2011-12-09

Tank Info:

Tank Number:	009
Tank Id:	25749
Material Code:	0001
Common Name of Substance:	#2 Fuel Oil (On-Site Consumption)

Equipment Records:

B00 - Tank External Protection - None
F00 - Pipe External Protection - None
G03 - Tank Secondary Containment - Vault (w/o access)
H00 - Tank Leak Detection - None
I00 - Overfill - None
A00 - Tank Internal Protection - None
D01 - Pipe Type - Steel/Carbon Steel/Iron

THE TIME RECORD STORAGE CO. (Continued) **U003074632**

	C03 - Pipe Location - Aboveground/Underground Combination
	J02 - Dispenser - Suction Dispenser
Tank Location:	Aboveground - contact with soil.... Tank bottom rests on soil, allowing no visual inspection.
Tank Type:	Steel/Carbon Steel/Iron
Tank Status:	Closed - Removed
Pipe Model:	Not reported
Install Date:	Not reported
Capacity Gallons:	5000
Tightness Test Method:	NN
Date Test:	Not reported
Next Test Date:	Not reported
Date Tank Closed:	11/22/2002
Register:	True
Modified By:	MJGRIFFI
Last Modified:	05/09/2022
Material Name:	#2 fuel oil (on-site consumption)

Tank Number:	010
Tank Id:	25750
Material Code:	0001
Common Name of Substance:	#2 Fuel Oil (On-Site Consumption)

Equipment Records:

	B00 - Tank External Protection - None
	F00 - Pipe External Protection - None
	C03 - Pipe Location - Aboveground/Underground Combination
	J02 - Dispenser - Suction Dispenser
	G03 - Tank Secondary Containment - Vault (w/o access)
	H00 - Tank Leak Detection - None
	I00 - Overfill - None
	A00 - Tank Internal Protection - None
	D01 - Pipe Type - Steel/Carbon Steel/Iron
Tank Location:	Aboveground - contact with soil.... Tank bottom rests on soil, allowing no visual inspection.
Tank Type:	Steel/Carbon Steel/Iron
Tank Status:	Closed - Removed
Pipe Model:	Not reported
Install Date:	Not reported
Capacity Gallons:	5000
Tightness Test Method:	NN
Date Test:	Not reported
Next Test Date:	Not reported
Date Tank Closed:	11/22/2002
Register:	True
Modified By:	MJGRIFFI
Last Modified:	05/09/2022
Material Name:	#2 fuel oil (on-site consumption)

Tank Number:	011
Tank Id:	25751
Material Code:	0001
Common Name of Substance:	#2 Fuel Oil (On-Site Consumption)

THE TIME RECORD STORAGE CO. (Continued) **U003074632**

Equipment Records:

H00 - Tank Leak Detection - None
I00 - Overfill - None
B00 - Tank External Protection - None
F00 - Pipe External Protection - None
A00 - Tank Internal Protection - None
D01 - Pipe Type - Steel/Carbon Steel/Iron
C03 - Pipe Location - Aboveground/Underground Combination
G00 - Tank Secondary Containment - None
J02 - Dispenser - Suction Dispenser

Tank Location:	Aboveground - contact with soil.... Tank bottom rests on soil, allowing no visual inspection.
Tank Type:	Steel/Carbon Steel/Iron
Tank Status:	Closed - Removed
Pipe Model:	Not reported
Install Date:	Not reported
Capacity Gallons:	8500
Tightness Test Method:	NN
Date Test:	Not reported
Next Test Date:	Not reported
Date Tank Closed:	11/22/2002
Register:	True
Modified By:	MJGRIFFI
Last Modified:	05/09/2022
Material Name:	#2 fuel oil (on-site consumption)

I59 **LIRR VAN DAM YARD** **NY Spills** **S106009211**
SW **PACIFIC ST/CARLTON AV** **N/A**
< 1/8 **BROOKLYN, NY**
0.107 mi.
567 ft. **Site 2 of 14 in cluster I**

Relative: SPILLS:
Lower

Actual: Name:	LIRR VAN DAM YARD
59 ft. Address:	PACIFIC ST/CARLTON AV
City,State,Zip:	BROOKLYN, NY
Spill Number/Closed Date:	0208338 / 2002-12-27
Facility ID:	0208338
Facility Type:	ER
DER Facility ID:	204801
Site ID:	249834
DEC Region:	2
Spill Cause:	Equipment Failure
Spill Class:	C3
SWIS:	2401
Spill Date:	2002-11-12
Investigator:	TJDEMEO
Referred To:	Not reported
Reported to Dept:	2002-11-12
CID:	396
Water Affected:	Not reported
Spill Source:	Commercial Vehicle
Spill Notifier:	Responsible Party
Cleanup Ceased:	Not reported
Cleanup Meets Std:	False
Last Inspection:	Not reported
Recommended Penalty:	False

LIRR VAN DAM YARD (Continued) **S106009211**

UST Trust:	False
Remediation Phase:	0
Date Entered In Computer:	2002-11-12
Spill Record Last Update:	2004-11-18
Spiller Name:	Not reported
Spiller Company:	LIRR
Spiller Address:	93-59 183RD ST
Spiller Company:	001
Contact Name:	LEWIS WUNDERLICH
DEC Memo:	speedy dry and pads put down, wont be able to clen up until tracks can be taken out of service. 516-369-4889 cell # for caller.
Remarks:	Prior to Sept, 2004 data translation this spill Lead_DEC Field was DEMEO 11/15/02 TJD On site at LIRR yard with Lew Wunderlick, LIRR Track workers and AB Oil to remediate impacts to track balast. Track mounted guzzler removed impacted ballast to a depth of approximately 18 inches. Material taken offsite by AB Oil for proper disposal. One confirmatory endpoint sampled required to determine background concentrations after ballast removal. 12/27/02 TJD Analytical data from sampling event reviewed. No TAGM exceedances. Spill closed.

All Materials:

Site ID:	249834
Operable Unit ID:	859801
Operable Unit:	01
Material ID:	515344
Material Code:	0010
Material Name:	hydraulic oil
Case No.:	Not reported
Material FA:	Petroleum
Quantity:	100.00
Units:	G
Recovered:	.00
Resource Affected:	Soil
Oxygenate:	Not reported

I60 **CON EDISON - MANHOLE 9608** **NJ MANIFEST** **S120666386**
SW **PACIFIC ST & CARLTON AVE** **N/A**
< 1/8 **BROOKLYN, NY 11238**
0.108 mi.
569 ft. **Site 3 of 14 in cluster I**

Relative: **Lower**

Actual: **59 ft.**

Facility Info:

EPA ID:	NYP004715736
Name:	CON EDISON - MANHOLE 9608
Address:	PACIFIC ST & CARLTON AVE
City,State,Zip:	BROOKLYN, NY 11238
County:	Not reported
Mailing Address:	IRVING PLACE, 15TH FL NE
Mailing City,State,Zip:	NEW YORK, NY 10003
Telephone:	Not reported
Emergency Telephone:	Not reported
Contact:	THERESA BURKARD
Comments:	Not reported
SIC Code:	Not reported
County:	NY047
Municipal:	Not reported

CON EDISON - MANHOLE 9608 (Continued) **S120666386**

Previous EPAID:	Not reported
Generator Flag:	Not reported
Transporter Flag:	Not reported
TSDF Flag:	Not reported
Name Change:	Not reported
Date Change:	Not reported

Manifest Data:

EPA ID:	NYP004715736
Manifest Number:	002620548GBF
Date Shipped:	1/15/2015
TSDF EPA ID:	NJD991291105
Transporter EPA ID:	NJD003812047
Transporter 2 EPA ID:	Not reported
Transporter 3 EPA ID:	Not reported
Transporter 4 EPA ID:	Not reported
Transporter 5 EPA ID:	Not reported
Transporter 6 EPA ID:	Not reported
Transporter 7 EPA ID:	Not reported
Transporter 8 EPA ID:	Not reported
Transporter 9 EPA ID:	Not reported
Transporter 10 EPA ID:	Not reported
Date Trans1 Transported Waste:	Not reported
Date Trans2 Transported Waste:	Not reported
Date Trans3 Transported Waste:	Not reported
Date Trans4 Transported Waste:	Not reported
Date Trans5 Transported Waste:	Not reported
Date Trans6 Transported Waste:	Not reported
Date Trans7 Transported Waste:	Not reported
Date Trans8 Transported Waste:	Not reported
Date Trans9 Transported Waste:	Not reported
Date Trans10 Transported Waste:	Not reported
Date TSDF Received Waste:	Not reported
TSDF EPA Facility Name:	Not reported
QTY Units:	Not reported
Transporter SEQ ID:	Not reported
Transporter-1 Date:	Not reported
Waste SEQ ID:	Not reported
Waste Type Code 2:	Not reported
Waste Type Code 3:	Not reported
Waste Type Code 4:	Not reported
Waste Type Code 5:	Not reported
Waste Type Code 6:	Not reported
Date Accepted:	Not reported
Manifest Discrepancy Type:	Not reported
Data Entry Number:	Not reported
Was Load Rejected:	Not reported
Reason Load Was Rejected:	Not reported

I61 **CON EDISON** **RCRA NonGen / NLR** **1019903467**
SW **PACIFIC ST & CARLTON AVE** **FINDS** **NYP004785960**
< 1/8 **BROOKLYN, NY 11215** **ECHO**
0.108 mi.
569 ft. **Site 4 of 14 in cluster I**

Relative: **Lower**
Actual: **59 ft.**

RCRA Listings:

Date Form Received by Agency:	20150523
Handler Name:	Con Edison
Handler Address:	PACIFIC ST & CARLTON AVE
Handler City,State,Zip:	BROOKLYN, NY 11238
EPA ID:	NYP004785960
Contact Name:	THOMAS TEELING
Contact Address:	Not reported
Contact City,State,Zip:	Not reported
Contact Telephone:	212-460-3770
Contact Fax:	Not reported
Contact Email:	Not reported
Contact Title:	Not reported
EPA Region:	02
Land Type:	Private
Federal Waste Generator Description:	Not a generator, verified
Non-Notifier:	Not reported
Biennial Report Cycle:	Not reported
Accessibility:	Not reported
Active Site Indicator:	Not reported
State District Owner:	Ny
State District:	NYSDEC R2
Mailing Address:	IRVING PL 15TH FL NE
Mailing City,State,Zip:	NEW YORK, NY 10003
Owner Name:	Not reported
Owner Type:	Not reported
Operator Name:	Not reported
Operator Type:	Not reported
Short-Term Generator Activity:	No
Importer Activity:	No
Mixed Waste Generator:	No
Transporter Activity:	No
Transfer Facility Activity:	No
Recycler Activity with Storage:	No
Small Quantity On-Site Burner Exemption:	No
Smelting Melting and Refining Furnace Exemption:	No
Underground Injection Control:	No
Off-Site Waste Receipt:	No
Universal Waste Indicator:	No
Universal Waste Destination Facility:	No
Federal Universal Waste:	No
Active Site State-Reg Handler:	---
Federal Facility Indicator:	Not reported
Hazardous Secondary Material Indicator:	NN
Sub-Part K Indicator:	Not reported
2018 GPRA Permit Baseline:	Not on the Baseline
2018 GPRA Renewals Baseline:	Not on the Baseline
202 GPRA Corrective Action Baseline:	No
Subject to Corrective Action Universe:	No
Non-TSDFs Where RCRA CA has Been Imposed Universe:	No
Corrective Action Priority Ranking:	No NCAPS ranking
Environmental Control Indicator:	No
Institutional Control Indicator:	No

CON EDISON (Continued) **1019903467**

Human Exposure Controls Indicator:	N/A
Groundwater Controls Indicator:	N/A
Significant Non-Complier Universe:	No
Unaddressed Significant Non-Complier Universe:	No
Addressed Significant Non-Complier Universe:	No
Significant Non-Complier With a Compliance Schedule Universe:	No
Financial Assurance Required:	Not reported
Handler Date of Last Change:	20160909
Recognized Trader-Importer:	No
Recognized Trader-Exporter:	No
Importer of Spent Lead Acid Batteries:	No
Exporter of Spent Lead Acid Batteries:	No
Recycler Activity Without Storage:	Not reported
Manifest Broker:	Not reported
Sub-Part P Indicator:	No

Historic Generators:

Receive Date:	20150523
Handler Name: CON EDISON	
Federal Waste Generator Description:	Large Quantity Generator
State District Owner:	Ny
Large Quantity Handler of Universal Waste:	No
Recognized Trader Importer:	No
Recognized Trader Exporter:	No
Spent Lead Acid Battery Importer:	No
Spent Lead Acid Battery Exporter:	No
Current Record:	No
Non Storage Recycler Activity:	Not reported
Electronic Manifest Broker:	Not reported

Receive Date:	20150523
Handler Name: CON EDISON	
Federal Waste Generator Description:	Not a generator, verified
State District Owner:	Ny
Large Quantity Handler of Universal Waste:	No
Recognized Trader Importer:	No
Recognized Trader Exporter:	No
Spent Lead Acid Battery Importer:	No
Spent Lead Acid Battery Exporter:	No
Current Record:	Yes
Non Storage Recycler Activity:	Not reported
Electronic Manifest Broker:	Not reported

List of NAICS Codes and Descriptions:

NAICS Codes:	No NAICS Codes Found

Facility Has Received Notices of Violations:

Violations:	No Violations Found

Evaluation Action Summary:

Evaluations:	No Evaluations Found

CON EDISON (Continued) **1019903467**

FINDS:
Registry ID: 110069663215

Click Here for FRS Facility Detail Report:

Environmental Interest/Information System:
All generators and treatment, storage, and disposal (TSD) facilities who handle hazardous waste are required to report to the EPA Administrator at least once every two years. The data collected is used to create the National Biennial Resource Conservation and Recovery Act (RCRA) Hazardous Waste Report. This data is processed within the RCRA Information (RCRAInfo) database
The Resource Conservation and Recovery Act Information System (RCRAInfo) is EPA's comprehensive information system in support of the Resource Conservation and Recovery Act (RCRA) of 1976 and the Hazardous and Solid Waste Amendments (HSWA) of 1984. It tracks many types of information about generators, transporters, treaters, storers, and disposers of hazardous waste.

Click this hyperlink while viewing on your computer to access additional FINDS: detail in the EDR Site Report.

ECHO:

Envid:	1019903467
Registry ID:	110069663215
DFR URL:	http://echo.epa.gov/detailed-facility-report?fid=110069663215
Name:	CON EDISON
Address:	PACIFIC ST & CARLTON AVE
City,State,Zip:	BROOKLYN, NY 11215

I62 **CON EDISON - MANHOLE 2915** **NJ MANIFEST** **S120666389**
SW **PACIFIC ST & CARLTON AVE** **N/A**
< 1/8 **BROOKLYN, NY 11238**
0.108 mi.
569 ft. **Site 5 of 14 in cluster I**

Relative: **Lower**
Actual: **59 ft.**

Facility Info:

EPA ID:	NYP004715843
Name:	CON EDISON - MANHOLE 2915
Address:	PACIFIC ST & CARLTON AVE
City,State,Zip:	BROOKLYN, NY 11238
County:	Not reported
Mailing Address:	IRVING PLACE, 15TH FL NE
Mailing City,State,Zip:	NEW YORK, NY 10003
Telephone:	Not reported
Emergency Telephone:	Not reported
Contact:	THERESA BURKARD
Comments:	Not reported
SIC Code:	Not reported
County:	NY047
Municipal:	Not reported
Previous EPAID:	Not reported
Generator Flag:	Not reported
Transporter Flag:	Not reported
TSDF Flag:	Not reported
Name Change:	Not reported
Date Change:	Not reported

CON EDISON - MANHOLE 2915 (Continued) **S120666389**

Manifest Data:

EPA ID:	NYP004715843
Manifest Number:	002620551GBF
Date Shipped:	1/15/2015
TSDF EPA ID:	NJD991291105
Transporter EPA ID:	NJD003812047
Transporter 2 EPA ID:	Not reported
Transporter 3 EPA ID:	Not reported
Transporter 4 EPA ID:	Not reported
Transporter 5 EPA ID:	Not reported
Transporter 6 EPA ID:	Not reported
Transporter 7 EPA ID:	Not reported
Transporter 8 EPA ID:	Not reported
Transporter 9 EPA ID:	Not reported
Transporter 10 EPA ID:	Not reported
Date Trans1 Transported Waste:	Not reported
Date Trans2 Transported Waste:	Not reported
Date Trans3 Transported Waste:	Not reported
Date Trans4 Transported Waste:	Not reported
Date Trans5 Transported Waste:	Not reported
Date Trans6 Transported Waste:	Not reported
Date Trans7 Transported Waste:	Not reported
Date Trans8 Transported Waste:	Not reported
Date Trans9 Transported Waste:	Not reported
Date Trans10 Transported Waste:	Not reported
Date TSDF Received Waste:	Not reported
TSDF EPA Facility Name:	Not reported
QTY Units:	Not reported
Transporter SEQ ID:	Not reported
Transporter-1 Date:	Not reported
Waste SEQ ID:	Not reported
Waste Type Code 2:	Not reported
Waste Type Code 3:	Not reported
Waste Type Code 4:	Not reported
Waste Type Code 5:	Not reported
Waste Type Code 6:	Not reported
Date Accepted:	Not reported
Manifest Discrepancy Type:	Not reported
Data Entry Number:	Not reported
Was Load Rejected:	Not reported
Reason Load Was Rejected:	Not reported

I63 **CON EDISON** **NY MANIFEST** **S117738527**
SW **PACIFIC ST & CARLTON AVE** **N/A**
< 1/8 **BROOKLYN, NY 11238**
0.108 mi.
569 ft. **Site 6 of 14 in cluster I**

Relative: **Lower**

Actual: **59 ft.**

Manifest Facility Information:

EPA ID:	NYP004715843
Country:	USA
Name:	CON EDISON
Address:	PACIFIC ST & CARLTON AVE
Address 2:	Not reported
City,State,Zip:	BROOKLYN, NY 11238
Zip 4:	Not reported

CON EDISON (Continued) **S117738527**

Location Address 1:	PACIFIC ST & CARLTON AVE
Location Address 2:	Not reported
Location City,State,Zip:	BROOKLYN, NY 11238
Location Zip 4:	Not reported
Facility Status:	Not reported
Total Tanks:	Not reported
Code:	BP

Mailing:

Mailing Name:	CON EDISON
Mailing Contact:	CON EDISON
Mailing Address 1:	4 IRVING PL
Mailing Address 2:	15TH FL
Mailing City,State,Zip:	NEW YORK, NY 10003
Mailing Zip 4:	Not reported
Mailing Country:	USA
Mailing Phone:	Not reported

Manifest Data:

Document ID:	Not reported
Manifest Status:	Not reported
Trans1 State ID:	NJD003812047
Year:	2018
Trans2 State ID:	Not reported
Generator Ship Date:	01/15/2015
Trans1 Recv Date:	01/15/2015
Trans2 Recv Date:	Not reported
TSD Site Recv Date:	01/19/2015
Part A Recv Date:	Not reported
Part B Recv Date:	Not reported
Generator EPA ID:	NYP004715843
Trans1 EPA ID:	Not reported
Trans2 EPA ID:	Not reported
TSDF ID 1:	NJD991291105
TSDF ID 2:	Not reported
Manifest Tracking Number:	002620551GBF
Import Indicator:	N
Export Indicator:	N
Discr Quantity Indicator:	N
Discr Type Indicator:	N
Discr Residue Indicator:	N
Discr Partial Reject Indicator:	N
Discr Full Reject Indicator:	N
Manifest Ref Number:	Not reported
Alt Facility RCRA ID:	Not reported
Alt Facility Sign Date:	Not reported
MGMT Method Type Code:	H110
Waste Code a:	LEAD
Waste Code b:	Not reported
Waste Code c:	Not reported
Waste Code e:	Not reported
Waste Code f:	Not reported
Waste Code g:	Not reported
Waste Code 1:	Not reported
Waste Code 2:	Not reported
Waste Code 3:	Not reported
Waste Code 4:	Not reported

CON EDISON (Continued) **S117738527**

Waste Code 5:	Not reported
Waste Code 6:	Not reported
Quantity:	5000
Units:	Pounds
Number of Containers:	1
Container Type:	Cargo tanks (tank trucks)
Handling Method:	Treat
Specific Gravity:	1

I64 **CON EDISON - MANHOLE 2915** **RCRA-LQG** **1019324694**
SW **PACIFIC ST & CARLTON AVE** **NYP004715843**
< 1/8 **BROOKLYN, NY 11238**
0.108 mi.
569 ft. **Site 7 of 14 in cluster I**

Relative: **Lower**

Actual: **59 ft.**

RCRA Listings:

Date Form Received by Agency:	20160205
Handler Name:	Con Edison - Manhole 2915
Handler Address:	PACIFIC ST & CARLTON AVE
Handler City,State,Zip:	BROOKLYN, NY 11238
EPA ID:	NYP004715843
Contact Name:	THERESA BURKARD
Contact Address:	IRVING PLACE, 15TH FL NE
Contact City,State,Zip:	NEW YORK, NY 10003
Contact Telephone:	212-460-2262
Contact Fax:	646-582-2258
Contact Email:	BURKARDT@CONED.COM
Contact Title:	ASSOCIATE SCIENTIST
EPA Region:	02
Land Type:	Private
Federal Waste Generator Description:	Large Quantity Generator
Non-Notifier:	Not reported
Biennial Report Cycle:	2015
Accessibility:	Not reported
Active Site Indicator:	Handler Activities
State District Owner:	Ny
State District:	NYSDEC R2
Mailing Address:	IRVING PLACE, 15TH FL NE
Mailing City,State,Zip:	NEW YORK, NY 10003
Owner Name:	Consolidated Edison Company Of Ny, Inc.
Owner Type:	Private
Operator Name:	Consolidated Edison Company Of Ny, Inc.
Operator Type:	Private
Short-Term Generator Activity:	No
Importer Activity:	No
Mixed Waste Generator:	No
Transporter Activity:	No
Transfer Facility Activity:	No
Recycler Activity with Storage:	No
Small Quantity On-Site Burner Exemption:	No
Smelting Melting and Refining Furnace Exemption:	No
Underground Injection Control:	No
Off-Site Waste Receipt:	No
Universal Waste Indicator:	No
Universal Waste Destination Facility:	No
Federal Universal Waste:	No
Active Site State-Reg Handler:	---

CON EDISON - MANHOLE 2915 (Continued) **1019324694**

Federal Facility Indicator:	Not reported
Hazardous Secondary Material Indicator:	NN
Sub-Part K Indicator:	Not reported
2018 GPRA Permit Baseline:	Not on the Baseline
2018 GPRA Renewals Baseline:	Not on the Baseline
202 GPRA Corrective Action Baseline:	No
Subject to Corrective Action Universe:	No
Non-TSDFs Where RCRA CA has Been Imposed Universe:	No
Corrective Action Priority Ranking:	No NCAPS ranking
Environmental Control Indicator:	No
Institutional Control Indicator:	No
Human Exposure Controls Indicator:	N/A
Groundwater Controls Indicator:	N/A
Significant Non-Complier Universe:	No
Unaddressed Significant Non-Complier Universe:	No
Addressed Significant Non-Complier Universe:	No
Significant Non-Complier With a Compliance Schedule Universe:	No
Financial Assurance Required:	Not reported
Handler Date of Last Change:	20161107
Recognized Trader-Importer:	No
Recognized Trader-Exporter:	No
Importer of Spent Lead Acid Batteries:	No
Exporter of Spent Lead Acid Batteries:	No
Recycler Activity Without Storage:	Not reported
Manifest Broker:	Not reported
Sub-Part P Indicator:	No

Biennial: List of Years
Year: 2015

Click Here for Biennial Reporting System Data:

Hazardous Waste Summary:
Waste Code: D008
Waste Description: Lead

Handler - Owner Operator:

Owner/Operator Indicator:	Owner
Owner/Operator Name:	CONSOLIDATED EDISON COMPANY OF NY, INC.
Legal Status:	Private
Date Became Current:	20150115
Date Ended Current:	Not reported
Owner/Operator Address:	4 IRVING PLACE
Owner/Operator City,State,Zip:	NEW YORK, NY 10003
Owner/Operator Telephone:	Not reported
Owner/Operator Telephone Ext:	Not reported
Owner/Operator Fax:	Not reported
Owner/Operator Email:	Not reported

Owner/Operator Indicator:	Operator
Owner/Operator Name:	CONSOLIDATED EDISON COMPANY OF NY, INC.
Legal Status:	Private
Date Became Current:	20150115
Date Ended Current:	Not reported
Owner/Operator Address:	4 IRVING PLACE
Owner/Operator City,State,Zip:	NEW YORK, NY 10003

CON EDISON - MANHOLE 2915 (Continued) **1019324694**

Owner/Operator Telephone: Not reported
Owner/Operator Telephone Ext: Not reported
Owner/Operator Fax: Not reported
Owner/Operator Email: Not reported

Historic Generators:
Receive Date: 20160205
Handler Name: CON EDISON - MANHOLE 2915
Federal Waste Generator Description: Large Quantity Generator
State District Owner: Ny
Large Quantity Handler of Universal Waste: No
Recognized Trader Importer: No
Recognized Trader Exporter: No
Spent Lead Acid Battery Importer: No
Spent Lead Acid Battery Exporter: No
Current Record: Yes
Non Storage Recycler Activity: Not reported
Electronic Manifest Broker: Not reported

List of NAICS Codes and Descriptions:
NAICS Code: 221122
NAICS Description: ELECTRIC POWER DISTRIBUTION

Facility Has Received Notices of Violations:
Violations: No Violations Found

Evaluation Action Summary:
Evaluations: No Evaluations Found

I65 **CON EDISON - MANHOLE 9608** **RCRA-LQG** **1019324690**
SW **PACIFIC ST & CARLTON AVE** **NYP004715736**
< 1/8 **BROOKLYN, NY 11238**
0.108 mi.
569 ft. **Site 8 of 14 in cluster I**

Relative: **Lower**
Actual: **59 ft.**

RCRA Listings:
Date Form Received by Agency: 20160205
Handler Name: Con Edison - Manhole 9608
Handler Address: PACIFIC ST & CARLTON AVE
Handler City,State,Zip: BROOKLYN, NY 11238
EPA ID: NYP004715736
Contact Name: THERESA BURKARD
Contact Address: IRVING PLACE, 15TH FL NE
Contact City,State,Zip: NEW YORK, NY 10003
Contact Telephone: 212-460-2262
Contact Fax: 646-582-2258
Contact Email: BURKARDT@CONED.COM
Contact Title: ASSOCIATE SCIENTIST
EPA Region: 02
Land Type: Private
Federal Waste Generator Description: Large Quantity Generator
Non-Notifier: Not reported
Biennial Report Cycle: 2015
Accessibility: Not reported
Active Site Indicator: Handler Activities

CON EDISON - MANHOLE 9608 (Continued) **1019324690**

State District Owner:	Ny
State District:	NYSDEC R2
Mailing Address:	IRVING PLACE, 15TH FL NE
Mailing City,State,Zip:	NEW YORK, NY 10003
Owner Name:	Consolidated Edison Company Of Ny, Inc.
Owner Type:	Private
Operator Name:	Consolidated Edison Company Of Ny, Inc.
Operator Type:	Private
Short-Term Generator Activity:	No
Importer Activity:	No
Mixed Waste Generator:	No
Transporter Activity:	No
Transfer Facility Activity:	No
Recycler Activity with Storage:	No
Small Quantity On-Site Burner Exemption:	No
Smelting Melting and Refining Furnace Exemption:	No
Underground Injection Control:	No
Off-Site Waste Receipt:	No
Universal Waste Indicator:	No
Universal Waste Destination Facility:	No
Federal Universal Waste:	No
Active Site State-Reg Handler:	---
Federal Facility Indicator:	Not reported
Hazardous Secondary Material Indicator:	NN
Sub-Part K Indicator:	Not reported
2018 GPRA Permit Baseline:	Not on the Baseline
2018 GPRA Renewals Baseline:	Not on the Baseline
202 GPRA Corrective Action Baseline:	No
Subject to Corrective Action Universe:	No
Non-TSDFs Where RCRA CA has Been Imposed Universe:	No
Corrective Action Priority Ranking:	No NCAPS ranking
Environmental Control Indicator:	No
Institutional Control Indicator:	No
Human Exposure Controls Indicator:	N/A
Groundwater Controls Indicator:	N/A
Significant Non-Complier Universe:	No
Unaddressed Significant Non-Complier Universe:	No
Addressed Significant Non-Complier Universe:	No
Significant Non-Complier With a Compliance Schedule Universe:	No
Financial Assurance Required:	Not reported
Handler Date of Last Change:	20161107
Recognized Trader-Importer:	No
Recognized Trader-Exporter:	No
Importer of Spent Lead Acid Batteries:	No
Exporter of Spent Lead Acid Batteries:	No
Recycler Activity Without Storage:	Not reported
Manifest Broker:	Not reported
Sub-Part P Indicator:	No

Biennial: List of Years
Year: 2015

Click Here for Biennial Reporting System Data:

Hazardous Waste Summary:
Waste Code: D008

CON EDISON - MANHOLE 9608 (Continued) **1019324690**

Waste Description: Lead

Handler - Owner Operator:
Owner/Operator Indicator: Owner
Owner/Operator Name: CONSOLIDATED EDISON COMPANY OF NY, INC.
Legal Status: Private
Date Became Current: 20150115
Date Ended Current: Not reported
Owner/Operator Address: 4 IRVING PLACE
Owner/Operator City,State,Zip: NEW YORK, NY 10003
Owner/Operator Telephone: Not reported
Owner/Operator Telephone Ext: Not reported
Owner/Operator Fax: Not reported
Owner/Operator Email: Not reported

Owner/Operator Indicator: Operator
Owner/Operator Name: CONSOLIDATED EDISON COMPANY OF NY, INC.
Legal Status: Private
Date Became Current: 20150115
Date Ended Current: Not reported
Owner/Operator Address: 4 IRVING PLACE
Owner/Operator City,State,Zip: NEW YORK, NY 10003
Owner/Operator Telephone: Not reported
Owner/Operator Telephone Ext: Not reported
Owner/Operator Fax: Not reported
Owner/Operator Email: Not reported

Historic Generators:
Receive Date: 20160205
Handler Name: CON EDISON - MANHOLE 9608
Federal Waste Generator Description: Large Quantity Generator
State District Owner: Ny
Large Quantity Handler of Universal Waste: No
Recognized Trader Importer: No
Recognized Trader Exporter: No
Spent Lead Acid Battery Importer: No
Spent Lead Acid Battery Exporter: No
Current Record: Yes
Non Storage Recycler Activity: Not reported
Electronic Manifest Broker: Not reported

List of NAICS Codes and Descriptions:
NAICS Code: 221122
NAICS Description: ELECTRIC POWER DISTRIBUTION

Facility Has Received Notices of Violations:
Violations: No Violations Found

Evaluation Action Summary:
Evaluations: No Evaluations Found

I66 **CON EDISON** **NY MANIFEST** **S117738516**
SW **PACIFIC ST & CARLTON AVE** **N/A**
< 1/8 **BROOKLYN, NY 11238**
0.108 mi.
569 ft. **Site 9 of 14 in cluster I**

Relative:
Lower

Actual:
59 ft.

Manifest Facility Information:

EPA ID:	NYP004715736
Country:	USA
Name:	CON EDISON
Address:	PACIFIC ST & CARLTON AVE
Address 2:	Not reported
City,State,Zip:	BROOKLYN, NY 11238
Zip 4:	Not reported
Location Address 1:	PACIFIC ST & CARLTON AVE
Location Address 2:	Not reported
Location City,State,Zip:	BROOKLYN, NY 11238
Location Zip 4:	Not reported
Facility Status:	Not reported
Total Tanks:	Not reported
Code:	BP

Mailing:

Mailing Name:	CON EDISON
Mailing Contact:	CON EDISON
Mailing Address 1:	4 IRVING PL
Mailing Address 2:	15TH FL
Mailing City,State,Zip:	NEW YORK, NY 10003
Mailing Zip 4:	Not reported
Mailing Country:	USA
Mailing Phone:	Not reported

Manifest Data:

Document ID:	Not reported
Manifest Status:	Not reported
Trans1 State ID:	NJD003812047
Year:	2018
Trans2 State ID:	Not reported
Generator Ship Date:	01/15/2015
Trans1 Recv Date:	01/15/2015
Trans2 Recv Date:	Not reported
TSD Site Recv Date:	01/19/2015
Part A Recv Date:	Not reported
Part B Recv Date:	Not reported
Generator EPA ID:	NYP004715736
Trans1 EPA ID:	Not reported
Trans2 EPA ID:	Not reported
TSDF ID 1:	NJD991291105
TSDF ID 2:	Not reported
Manifest Tracking Number:	002620548GBF
Import Indicator:	N
Export Indicator:	N
Discr Quantity Indicator:	N
Discr Type Indicator:	N
Discr Residue Indicator:	N
Discr Partial Reject Indicator:	N
Discr Full Reject Indicator:	N
Manifest Ref Number:	Not reported
Alt Facility RCRA ID:	Not reported

CON EDISON (Continued) **S117738516**

Alt Facility Sign Date:	Not reported
MGMT Method Type Code:	H110
Waste Code a:	LEAD
Waste Code b:	Not reported
Waste Code c:	Not reported
Waste Code e:	Not reported
Waste Code f:	Not reported
Waste Code g:	Not reported
Waste Code 1:	Not reported
Waste Code 2:	Not reported
Waste Code 3:	Not reported
Waste Code 4:	Not reported
Waste Code 5:	Not reported
Waste Code 6:	Not reported
Quantity:	6000
Units:	Pounds
Number of Containers:	1
Container Type:	Cargo tanks (tank trucks)
Handling Method:	Treat
Specific Gravity:	1

EPA ID:	NYP004785960
Country:	USA
Name:	CON EDISON
Address:	PACIFIC ST & CARLTON AVE
Address 2:	Not reported
City,State,Zip:	BROOKLYN, NY 11238
Zip 4:	Not reported
Location Address 1:	S SIDE PACIFIC AVE 232 FT EO CARLTON ST
Location Address 2:	MH 33258
Location City,State,Zip:	BROOKLYN, NY 11238
Location Zip 4:	Not reported
Facility Status:	Not reported
Total Tanks:	Not reported
Code:	BP

Mailing:

Mailing Name:	CON EDISON
Mailing Contact:	DENNIS HUACON
Mailing Address 1:	4 IRVING PL 15TH FL
Mailing Address 2:	Not reported
Mailing City,State,Zip:	NEW YORK, NY 10003
Mailing Zip 4:	Not reported
Mailing Country:	USA
Mailing Phone:	2124603770

Manifest Data:

Document ID:	Not reported
Manifest Status:	Not reported
Trans1 State ID:	NJ0000027193
Year:	2018
Trans2 State ID:	Not reported
Generator Ship Date:	05/23/2015
Trans1 Recv Date:	05/23/2015
Trans2 Recv Date:	Not reported
TSD Site Recv Date:	05/28/2015

CON EDISON (Continued) **S117738516**

Part A Recv Date:	Not reported
Part B Recv Date:	Not reported
Generator EPA ID:	NYP004785960
Trans1 EPA ID:	Not reported
Trans2 EPA ID:	Not reported
TSDF ID 1:	NJD002200046
TSDF ID 2:	Not reported
Manifest Tracking Number:	014085206JJK
Import Indicator:	N
Export Indicator:	N
Discr Quantity Indicator:	N
Discr Type Indicator:	N
Discr Residue Indicator:	N
Discr Partial Reject Indicator:	N
Discr Full Reject Indicator:	N
Manifest Ref Number:	Not reported
Alt Facility RCRA ID:	Not reported
Alt Facility Sign Date:	Not reported
MGMT Method Type Code:	H110
Waste Code a:	LEAD
Waste Code b:	Not reported
Waste Code c:	Not reported
Waste Code e:	Not reported
Waste Code f:	Not reported
Waste Code g:	Not reported
Waste Code 1:	Not reported
Waste Code 2:	Not reported
Waste Code 3:	Not reported
Waste Code 4:	Not reported
Waste Code 5:	Not reported
Waste Code 6:	Not reported
Quantity:	500
Units:	Pounds
Number of Containers:	1
Container Type:	Cargo tanks (tank trucks)
Handling Method:	Treat
Specific Gravity:	1

EPA ID:	NYP004794079
Country:	USA
Name:	CON EDISON
Address:	PACIFIC ST & CARLTON AVE
Address 2:	Not reported
City,State,Zip:	BROOKLYN, NY 11215
Zip 4:	Not reported
Location Address 1:	PACIFIC ST CARTON AVE
Location Address 2:	SB 33255
Location City,State,Zip:	BROOKLYN, NY 11415
Location Zip 4:	Not reported
Facility Status:	Not reported
Total Tanks:	Not reported
Code:	BP

Mailing:

Mailing Name:	CON EDISON
Mailing Contact:	DENNIS HUACON
Mailing Address 1:	4 IRVING PL 15TH FL

CON EDISON (Continued) **S117738516**

Mailing Address 2:	Not reported
Mailing City,State,Zip:	NEW YORK, NY 10003
Mailing Zip 4:	Not reported
Mailing Country:	USA
Mailing Phone:	2124603770

Manifest Data:

Document ID:	Not reported
Manifest Status:	Not reported
Trans1 State ID:	NJD003812047
Year:	2018
Trans2 State ID:	Not reported
Generator Ship Date:	06/13/2015
Trans1 Recv Date:	06/13/2015
Trans2 Recv Date:	Not reported
TSD Site Recv Date:	06/15/2015
Part A Recv Date:	Not reported
Part B Recv Date:	Not reported
Generator EPA ID:	NYP004794079
Trans1 EPA ID:	Not reported
Trans2 EPA ID:	Not reported
TSDF ID 1:	NJD991291105
TSDF ID 2:	Not reported
Manifest Tracking Number:	002624524GBF
Import Indicator:	N
Export Indicator:	N
Discr Quantity Indicator:	N
Discr Type Indicator:	N
Discr Residue Indicator:	N
Discr Partial Reject Indicator:	N
Discr Full Reject Indicator:	N
Manifest Ref Number:	Not reported
Alt Facility RCRA ID:	Not reported
Alt Facility Sign Date:	Not reported
MGMT Method Type Code:	H110
Waste Code a:	LEAD
Waste Code b:	Not reported
Waste Code c:	Not reported
Waste Code e:	Not reported
Waste Code f:	Not reported
Waste Code g:	Not reported
Waste Code 1:	Not reported
Waste Code 2:	Not reported
Waste Code 3:	Not reported
Waste Code 4:	Not reported
Waste Code 5:	Not reported
Waste Code 6:	Not reported
Quantity:	40
Units:	Gallons (liquids only)
Number of Containers:	1
Container Type:	Cargo tanks (tank trucks)
Handling Method:	Treat
Specific Gravity:	1

I67
SW
< 1/8
0.108 mi.
569 ft.

CON EDISON
PACIFIC ST & CARLTON AVE
BROOKLYN, NY 11215

Site 10 of 14 in cluster I

NJ MANIFEST **S120672774**
N/A

Relative:
Lower

Actual:
59 ft.

Facility Info:

EPA ID:	NYP004794079
Name:	CON EDISON
Address:	PACIFIC ST & CARLTON AVE
City,State,Zip:	BROOKLYN, NY 11215
County:	Not reported
Mailing Address:	IRVING PL 15TH FL NE
Mailing City,State,Zip:	NEW YORK, NY 10003
Telephone:	Not reported
Emergency Telephone:	Not reported
Contact:	THOMAS TEELING
Comments:	Not reported
SIC Code:	Not reported
County:	NY047
Municipal:	Not reported
Previous EPAID:	Not reported
Generator Flag:	Not reported
Transporter Flag:	Not reported
TSDF Flag:	Not reported
Name Change:	Not reported
Date Change:	Not reported

Manifest Data:

EPA ID:	NYP004794079
Manifest Number:	002624524GBF
Date Shipped:	6/13/2015
TSDF EPA ID:	NJD991291105
Transporter EPA ID:	NJD003812047
Transporter 2 EPA ID:	Not reported
Transporter 3 EPA ID:	Not reported
Transporter 4 EPA ID:	Not reported
Transporter 5 EPA ID:	Not reported
Transporter 6 EPA ID:	Not reported
Transporter 7 EPA ID:	Not reported
Transporter 8 EPA ID:	Not reported
Transporter 9 EPA ID:	Not reported
Transporter 10 EPA ID:	Not reported
Date Trans1 Transported Waste:	Not reported
Date Trans2 Transported Waste:	Not reported
Date Trans3 Transported Waste:	Not reported
Date Trans4 Transported Waste:	Not reported
Date Trans5 Transported Waste:	Not reported
Date Trans6 Transported Waste:	Not reported
Date Trans7 Transported Waste:	Not reported
Date Trans8 Transported Waste:	Not reported
Date Trans9 Transported Waste:	Not reported
Date Trans10 Transported Waste:	Not reported
Date TSDF Received Waste:	Not reported
TSDF EPA Facility Name:	Not reported
QTY Units:	Not reported
Transporter SEQ ID:	Not reported
Transporter-1 Date:	Not reported
Waste SEQ ID:	Not reported
Waste Type Code 2:	Not reported

CON EDISON (Continued) **S120672774**

Waste Type Code 3:	Not reported
Waste Type Code 4:	Not reported
Waste Type Code 5:	Not reported
Waste Type Code 6:	Not reported
Date Accepted:	Not reported
Manifest Discrepancy Type:	Not reported
Data Entry Number:	Not reported
Was Load Rejected:	Not reported
Reason Load Was Rejected:	Not reported

I68 **CON EDISON** **NJ MANIFEST** **S120672073**
SW **PACIFIC ST & CARLTON AVE** **N/A**
< 1/8 **BROOKLYN, NY 11238**
0.108 mi.
569 ft. **Site 11 of 14 in cluster I**

Relative: **Lower**
Actual: **59 ft.**

Facility Info:

EPA ID:	NYP004785960
Name:	CON EDISON
Address:	PACIFIC ST & CARLTON AVE
City,State,Zip:	BROOKLYN, NY 11238
County:	Not reported
Mailing Address:	IRVING PL 15TH FL NE
Mailing City,State,Zip:	NEW YORK, NY 10003
Telephone:	Not reported
Emergency Telephone:	Not reported
Contact:	THOMAS TEELING
Comments:	Not reported
SIC Code:	Not reported
County:	NY047
Municipal:	Not reported
Previous EPAID:	Not reported
Generator Flag:	Not reported
Transporter Flag:	Not reported
TSDF Flag:	Not reported
Name Change:	Not reported
Date Change:	Not reported

Manifest Data:

EPA ID:	NYP004785960
Manifest Number:	014085206JJK
Date Shipped:	5/23/2015
TSDF EPA ID:	NJD002200046
Transporter EPA ID:	NJ0000027193
Transporter 2 EPA ID:	Not reported
Transporter 3 EPA ID:	Not reported
Transporter 4 EPA ID:	Not reported
Transporter 5 EPA ID:	Not reported
Transporter 6 EPA ID:	Not reported
Transporter 7 EPA ID:	Not reported
Transporter 8 EPA ID:	Not reported
Transporter 9 EPA ID:	Not reported
Transporter 10 EPA ID:	Not reported
Date Trans1 Transported Waste:	Not reported
Date Trans2 Transported Waste:	Not reported
Date Trans3 Transported Waste:	Not reported
Date Trans4 Transported Waste:	Not reported

CON EDISON (Continued) **S120672073**

Date Trans5 Transported Waste:	Not reported
Date Trans6 Transported Waste:	Not reported
Date Trans7 Transported Waste:	Not reported
Date Trans8 Transported Waste:	Not reported
Date Trans9 Transported Waste:	Not reported
Date Trans10 Transported Waste:	Not reported
Date TSDF Received Waste:	Not reported
TSDF EPA Facility Name:	Not reported
QTY Units:	Not reported
Transporter SEQ ID:	Not reported
Transporter-1 Date:	Not reported
Waste SEQ ID:	Not reported
Waste Type Code 2:	Not reported
Waste Type Code 3:	Not reported
Waste Type Code 4:	Not reported
Waste Type Code 5:	Not reported
Waste Type Code 6:	Not reported
Date Accepted:	Not reported
Manifest Discrepancy Type:	Not reported
Data Entry Number:	Not reported
Was Load Rejected:	Not reported
Reason Load Was Rejected:	Not reported

I69 **CON EDISON** **RCRA NonGen / NLR** **1019904128**
SW **PACIFIC ST & CARLTON AVE** **NYP004794079**
< 1/8 **BROOKLYN, NY 11215**
0.108 mi.
569 ft. **Site 12 of 14 in cluster I**

Relative: **Lower**
Actual: **59 ft.**

RCRA Listings:

Date Form Received by Agency:	20150613
Handler Name:	Con Edison
Handler Address:	PACIFIC ST & CARLTON AVE
Handler City,State,Zip:	BROOKLYN, NY 11215
EPA ID:	NYP004794079
Contact Name:	THOMAS TEELING
Contact Address:	Not reported
Contact City,State,Zip:	Not reported
Contact Telephone:	212-460-3770
Contact Fax:	Not reported
Contact Email:	Not reported
Contact Title:	Not reported
EPA Region:	02
Land Type:	Private
Federal Waste Generator Description:	Not a generator, verified
Non-Notifier:	Not reported
Biennial Report Cycle:	Not reported
Accessibility:	Not reported
Active Site Indicator:	Not reported
State District Owner:	Ny
State District:	NYSDEC R2
Mailing Address:	IRVING PL 15TH FL NE
Mailing City,State,Zip:	NEW YORK, NY 10003
Owner Name:	Not reported
Owner Type:	Not reported
Operator Name:	Not reported
Operator Type:	Not reported

CON EDISON (Continued) **1019904128**

Short-Term Generator Activity:	No
Importer Activity:	No
Mixed Waste Generator:	No
Transporter Activity:	No
Transfer Facility Activity:	No
Recycler Activity with Storage:	No
Small Quantity On-Site Burner Exemption:	No
Smelting Melting and Refining Furnace Exemption:	No
Underground Injection Control:	No
Off-Site Waste Receipt:	No
Universal Waste Indicator:	No
Universal Waste Destination Facility:	No
Federal Universal Waste:	No
Active Site State-Reg Handler:	---
Federal Facility Indicator:	Not reported
Hazardous Secondary Material Indicator:	NN
Sub-Part K Indicator:	Not reported
2018 GPRA Permit Baseline:	Not on the Baseline
2018 GPRA Renewals Baseline:	Not on the Baseline
202 GPRA Corrective Action Baseline:	No
Subject to Corrective Action Universe:	No
Non-TSDFs Where RCRA CA has Been Imposed Universe:	No
Corrective Action Priority Ranking:	No NCAPS ranking
Environmental Control Indicator:	No
Institutional Control Indicator:	No
Human Exposure Controls Indicator:	N/A
Groundwater Controls Indicator:	N/A
Significant Non-Complier Universe:	No
Unaddressed Significant Non-Complier Universe:	No
Addressed Significant Non-Complier Universe:	No
Significant Non-Complier With a Compliance Schedule Universe:	No
Financial Assurance Required:	Not reported
Handler Date of Last Change:	20160909
Recognized Trader-Importer:	No
Recognized Trader-Exporter:	No
Importer of Spent Lead Acid Batteries:	No
Exporter of Spent Lead Acid Batteries:	No
Recycler Activity Without Storage:	Not reported
Manifest Broker:	Not reported
Sub-Part P Indicator:	No

Historic Generators:

Receive Date:	20150613
Handler Name: CON EDISON	
Federal Waste Generator Description:	Small Quantity Generator
State District Owner:	Ny
Large Quantity Handler of Universal Waste:	No
Recognized Trader Importer:	No
Recognized Trader Exporter:	No
Spent Lead Acid Battery Importer:	No
Spent Lead Acid Battery Exporter:	No
Current Record:	No
Non Storage Recycler Activity:	Not reported
Electronic Manifest Broker:	Not reported

Receive Date:	20150613

CON EDISON (Continued) **1019904128**

Handler Name: CON EDISON
Federal Waste Generator Description: Not a generator, verified
State District Owner: Ny
Large Quantity Handler of Universal Waste: No
Recognized Trader Importer: No
Recognized Trader Exporter: No
Spent Lead Acid Battery Importer: No
Spent Lead Acid Battery Exporter: No
Current Record: Yes
Non Storage Recycler Activity: Not reported
Electronic Manifest Broker: Not reported

List of NAICS Codes and Descriptions:
NAICS Codes: No NAICS Codes Found

Facility Has Received Notices of Violations:
Violations: No Violations Found

Evaluation Action Summary:
Evaluations: No Evaluations Found

M70 **CON EDISON SERVICE BOX: 19780** **RCRA NonGen / NLR** **1016677270**
North **798 FULTON ST** **FINDS** **NYP004308334**
< 1/8 **BROOKLYN, NY 11238** **ECHO**
0.108 mi. **NY MANIFEST**
569 ft. **Site 1 of 4 in cluster M**

Relative: **Higher**
Actual: **74 ft.**

RCRA Listings:
Date Form Received by Agency: 20130607
Handler Name: Con Edison Service Box: 19780
Handler Address: FULTON ST
Handler City,State,Zip: BROOKLYN, NY 11238
EPA ID: NYP004308334
Contact Name: ANTHONY SIGNORE
Contact Address: Not reported
Contact City,State,Zip: Not reported
Contact Telephone: 718-666-4714
Contact Fax: Not reported
Contact Email: Not reported
Contact Title: GENERAL UTILITY WORKER L1-2
EPA Region: 02
Land Type: Private
Federal Waste Generator Description: Not a generator, verified
Non-Notifier: Not reported
Biennial Report Cycle: Not reported
Accessibility: Not reported
Active Site Indicator: Not reported
State District Owner: Ny
State District: NYSDEC R2
Mailing Address: VING PL, RM 828
Mailing City,State,Zip: NEW YORK, NY 10003
Owner Name: Not reported
Owner Type: Not reported
Operator Name: Not reported
Operator Type: Not reported

CON EDISON SERVICE BOX: 19780 (Continued) **1016677270**

Short-Term Generator Activity:	No
Importer Activity:	No
Mixed Waste Generator:	No
Transporter Activity:	No
Transfer Facility Activity:	No
Recycler Activity with Storage:	No
Small Quantity On-Site Burner Exemption:	No
Smelting Melting and Refining Furnace Exemption:	No
Underground Injection Control:	No
Off-Site Waste Receipt:	No
Universal Waste Indicator:	No
Universal Waste Destination Facility:	No
Federal Universal Waste:	No
Active Site State-Reg Handler:	---
Federal Facility Indicator:	Not reported
Hazardous Secondary Material Indicator:	NN
Sub-Part K Indicator:	Not reported
2018 GPRA Permit Baseline:	Not on the Baseline
2018 GPRA Renewals Baseline:	Not on the Baseline
202 GPRA Corrective Action Baseline:	No
Subject to Corrective Action Universe:	No
Non-TSDFs Where RCRA CA has Been Imposed Universe:	No
Corrective Action Priority Ranking:	No NCAPS ranking
Environmental Control Indicator:	No
Institutional Control Indicator:	No
Human Exposure Controls Indicator:	N/A
Groundwater Controls Indicator:	N/A
Significant Non-Complier Universe:	No
Unaddressed Significant Non-Complier Universe:	No
Addressed Significant Non-Complier Universe:	No
Significant Non-Complier With a Compliance Schedule Universe:	No
Financial Assurance Required:	Not reported
Handler Date of Last Change:	20140402
Recognized Trader-Importer:	No
Recognized Trader-Exporter:	No
Importer of Spent Lead Acid Batteries:	No
Exporter of Spent Lead Acid Batteries:	No
Recycler Activity Without Storage:	Not reported
Manifest Broker:	Not reported
Sub-Part P Indicator:	No

Historic Generators:

Receive Date:	20130507
Handler Name: CON EDISON SERVICE BOX:	19780
Federal Waste Generator Description:	Conditionally Exempt Small Quantity Generator
State District Owner:	Ny
Large Quantity Handler of Universal Waste:	No
Recognized Trader Importer:	No
Recognized Trader Exporter:	No
Spent Lead Acid Battery Importer:	No
Spent Lead Acid Battery Exporter:	No
Current Record:	No
Non Storage Recycler Activity:	Not reported
Electronic Manifest Broker:	Not reported

Receive Date:	20130607

CON EDISON SERVICE BOX: 19780 (Continued) **1016677270**

Handler Name: CON EDISON SERVICE BOX: 19780
Federal Waste Generator Description: Not a generator, verified
State District Owner: Ny
Large Quantity Handler of Universal Waste: No
Recognized Trader Importer: No
Recognized Trader Exporter: No
Spent Lead Acid Battery Importer: No
Spent Lead Acid Battery Exporter: No
Current Record: Yes
Non Storage Recycler Activity: Not reported
Electronic Manifest Broker: Not reported

List of NAICS Codes and Descriptions:
NAICS Codes: No NAICS Codes Found

Facility Has Received Notices of Violations:
Violations: No Violations Found

Evaluation Action Summary:
Evaluations: No Evaluations Found

FINDS:
Registry ID: 110058870672

Click Here for FRS Facility Detail Report:

Environmental Interest/Information System:
The Resource Conservation and Recovery Act Information System (RCRAInfo) is EPA's comprehensive information system in support of the Resource Conservation and Recovery Act (RCRA) of 1976 and the Hazardous and Solid Waste Amendments (HSWA) of 1984. It tracks many types of information about generators, transporters, treaters, storers, and disposers of hazardous waste.

Click this hyperlink while viewing on your computer to access additional FINDS: detail in the EDR Site Report.

ECHO:
Envid: 1016677270
Registry ID: 110058870672
DFR URL: http://echo.epa.gov/detailed-facility-report?fid=110058870672
Name: CON EDISON SERVICE BOX: 19780
Address: 798 FULTON ST
City,State,Zip: BROOKLYN, NY 11238

Manifest Facility Information:
EPA ID: NYP004308334
Country: USA
Name: CON EDISON
Address: 798 FULTON ST
Address 2: Not reported
City,State,Zip: BROOKLYN, NY 11238
Zip 4: Not reported
Location Address 1: 798 FULTON ST
Location Address 2: Not reported

CON EDISON SERVICE BOX: 19780 (Continued) **1016677270**

Location City,State,Zip:	BROOKLYN, NY 11238
Location Zip 4:	Not reported
Facility Status:	Not reported
Total Tanks:	Not reported
Code:	BP

Mailing:

Mailing Name:	CON EDISON
Mailing Contact:	CON EDISON
Mailing Address 1:	4 IRVING PL 15TH FL
Mailing Address 2:	Not reported
Mailing City,State,Zip:	NEW YORK, NY 10003
Mailing Zip 4:	Not reported
Mailing Country:	USA
Mailing Phone:	2124603770

Manifest Data:

Document ID:	Not reported
Manifest Status:	Not reported
Trans1 State ID:	NJD003812047
Year:	2018
Trans2 State ID:	Not reported
Generator Ship Date:	05/07/2013
Trans1 Recv Date:	05/07/2013
Trans2 Recv Date:	Not reported
TSD Site Recv Date:	05/08/2013
Part A Recv Date:	Not reported
Part B Recv Date:	Not reported
Generator EPA ID:	NYP004308334
Trans1 EPA ID:	Not reported
Trans2 EPA ID:	Not reported
TSDF ID 1:	NJD991291105
TSDF ID 2:	Not reported
Manifest Tracking Number:	002017477GBF
Import Indicator:	N
Export Indicator:	N
Discr Quantity Indicator:	N
Discr Type Indicator:	N
Discr Residue Indicator:	N
Discr Partial Reject Indicator:	N
Discr Full Reject Indicator:	N
Manifest Ref Number:	Not reported
Alt Facility RCRA ID:	Not reported
Alt Facility Sign Date:	Not reported
MGMT Method Type Code:	H141
Waste Code a:	LEAD
Waste Code b:	Not reported
Waste Code c:	Not reported
Waste Code e:	Not reported
Waste Code f:	Not reported
Waste Code g:	Not reported
Waste Code 1:	Not reported
Waste Code 2:	Not reported
Waste Code 3:	Not reported
Waste Code 4:	Not reported
Waste Code 5:	Not reported
Waste Code 6:	Not reported

CON EDISON SERVICE BOX: 19780 (Continued) **1016677270**

Quantity:	100
Units:	Gallons (liquids only)
Number of Containers:	1
Container Type:	Cargo tanks (tank trucks)
Handling Method:	Treat
Specific Gravity:	1

71
WNW
< 1/8
0.108 mi.
569 ft.

CONSOLIDATED EDISON
470 CARLTON AVE
BROOKLYN, NY 11238

PA MANIFEST **S123093643**
N/A

Relative:
Lower

Actual:
64 ft.

Manifest Details:

Year:	2017
Manifest Number:	011111408FLE
Manifest Type:	TSD Copy
Generator EPA Id:	NYP005144829
Generator Date:	09/26/2017
Mailing Address:	Not reported
Mailing City,St,Zip:	Not reported
Contact Name:	Not reported
Contact Phone:	Not reported
TSD EPA Id:	Not reported
TSD Date:	Not reported
TSD Facility Name:	Republic Environmental Systems (Pennsylvania) LLC
TSD Facility Address:	2869 Sandstone Dr
TSD Facility City:	Hatfield
TSD Facility State:	PA
Facility Telephone:	Not reported
Page Number:	1
Line Number:	1
Waste Number:	D008
Container Number:	1
Container Type:	Cargo tanks (tank trucks)
Waste Quantity:	300
Unit:	Pounds
Handling Code:	Not reported
TSP EPA Id:	PAD085690592
Date TSP Sig:	Not reported

K72
SE
< 1/8
0.109 mi.
573 ft.

840 ATLANTIC AVENUE
ATLANTIC AVENUE
BROOKLYN, NY 11238

Site 2 of 6 in cluster K

NY UST **U003297823**
N/A

Relative:
Higher

Actual:
70 ft.

UST:

Name:	840 ATLANTIC AVENUE
Address:	ATLANTIC AVENUE
City,State,Zip:	BROOKLYN, NY 11238
Id/Status:	2-603368 / Unregulated/Closed
Program Type:	PBS
Region:	STATE
DEC Region:	2

840 ATLANTIC AVENUE (Continued) **U003297823**

Expiration Date: N/A
UTM X: 587191.18750
UTM Y: 4503940.00000
Site Type: Unknown

Affiliation Records:

Site Id: 25286
Affiliation Type: Facility Owner
Company Name: ANTHONY MUSTO
Contact Type: Not reported
Contact Name: Not reported
Address1: 29-37 41ST AVENUE
Address2: Not reported
City: LONG ISLAND CITY
State: NY
Zip Code: 11101
Country Code: 001
Phone: (718) 937-8100
EMail: Not reported
Fax Number: Not reported
Modified By: TRANSLAT
Date Last Modified: 2004-03-04

Site Id: 25286
Affiliation Type: Mail Contact
Company Name: CROSSTOWN REALTY CO.
Contact Type: Not reported
Contact Name: ANTHONY MUSTO
Address1: 29-37 41ST AVENUE
Address2: Not reported
City: LONG ISLAND CITY
State: NY
Zip Code: 11101
Country Code: 001
Phone: (718) 937-8100
EMail: Not reported
Fax Number: Not reported
Modified By: TRANSLAT
Date Last Modified: 2004-03-04

Site Id: 25286
Affiliation Type: Facility Operator
Company Name: 840 ATLANTIC AVENUE
Contact Type: Not reported
Contact Name: ANTHONY MUSTO
Address1: Not reported
Address2: Not reported
City: Not reported
State: NN
Zip Code: Not reported
Country Code: 001
Phone: (718) 937-8100
EMail: Not reported
Fax Number: Not reported
Modified By: TRANSLAT
Date Last Modified: 2004-03-04

Site Id: 25286

840 ATLANTIC AVENUE (Continued) **U003297823**

Affiliation Type:	Emergency Contact
Company Name:	ANTHONY MUSTO
Contact Type:	Not reported
Contact Name:	ANTHONY MUSTO
Address1:	Not reported
Address2:	Not reported
City:	Not reported
State:	NN
Zip Code:	Not reported
Country Code:	001
Phone:	(718) 937-8100
EMail:	Not reported
Fax Number:	Not reported
Modified By:	TRANSLAT
Date Last Modified:	2004-03-04

Tank Info:

Tank Number:	001
Tank ID:	54026
Tank Status:	Closed - Removed
Material Name:	Closed - Removed
Capacity Gallons:	550
Install Date:	03/01/1998
Date Tank Closed:	02/01/1998
Registered:	True
Tank Location:	Underground
Tank Type:	Steel/carbon steel
Material Code:	0009
Common Name of Substance:	Gasoline
Tightness Test Method:	NN
Date Test:	Not reported
Next Test Date:	Not reported
Pipe Model:	Not reported
Modified By:	MJGRIFFI
Last Modified:	05/09/2022

Equipment Records:

C02 - Pipe Location - Underground/On-ground
G00 - Tank Secondary Containment - None
J02 - Dispenser - Suction Dispenser
A00 - Tank Internal Protection - None
D01 - Pipe Type - Steel/Carbon Steel/Iron
B00 - Tank External Protection - None
F00 - Pipe External Protection - None
H00 - Tank Leak Detection - None
I00 - Overfill - None

Tank Number:	002
Tank ID:	54027
Tank Status:	Closed - Removed
Material Name:	Closed - Removed
Capacity Gallons:	550
Install Date:	02/01/1998
Date Tank Closed:	02/01/1998

840 ATLANTIC AVENUE (Continued) **U003297823**

Registered:	True
Tank Location:	Underground
Tank Type:	Steel/carbon steel
Material Code:	0009
Common Name of Substance:	Gasoline
Tightness Test Method:	NN
Date Test:	Not reported
Next Test Date:	Not reported
Pipe Model:	Not reported
Modified By:	MJGRIFFI
Last Modified:	05/09/2022

Equipment Records:

A00 - Tank Internal Protection - None
D01 - Pipe Type - Steel/Carbon Steel/Iron
B00 - Tank External Protection - None
F00 - Pipe External Protection - None
H00 - Tank Leak Detection - None
I00 - Overfill - None
C02 - Pipe Location - Underground/On-ground
G00 - Tank Secondary Containment - None
J02 - Dispenser - Suction Dispenser

Tank Number:	003
Tank ID:	54028
Tank Status:	Closed - Removed
Material Name:	Closed - Removed
Capacity Gallons:	550
Install Date:	03/01/1998
Date Tank Closed:	02/01/1998
Registered:	True
Tank Location:	Underground
Tank Type:	Steel/carbon steel
Material Code:	0009
Common Name of Substance:	Gasoline
Tightness Test Method:	NN
Date Test:	Not reported
Next Test Date:	Not reported
Pipe Model:	Not reported
Modified By:	MJGRIFFI
Last Modified:	05/09/2022

Equipment Records:

A00 - Tank Internal Protection - None
D01 - Pipe Type - Steel/Carbon Steel/Iron
F00 - Pipe External Protection - None
B00 - Tank External Protection - None
H00 - Tank Leak Detection - None
I00 - Overfill - None
G00 - Tank Secondary Containment - None
J02 - Dispenser - Suction Dispenser
C02 - Pipe Location - Underground/On-ground

Tank Number: 004

840 ATLANTIC AVENUE (Continued) **U003297823**

Tank ID:	54029
Tank Status:	Closed - Removed
Material Name:	Closed - Removed
Capacity Gallons:	550
Install Date:	02/01/1998
Date Tank Closed:	02/01/1998
Registered:	True
Tank Location:	Underground
Tank Type:	Steel/carbon steel
Material Code:	0009
Common Name of Substance:	Gasoline
Tightness Test Method:	NN
Date Test:	Not reported
Next Test Date:	Not reported
Pipe Model:	Not reported
Modified By:	MJGRIFFI
Last Modified:	05/09/2022

Equipment Records:

B00 - Tank External Protection - None
F00 - Pipe External Protection - None
H00 - Tank Leak Detection - None
I00 - Overfill - None
C02 - Pipe Location - Underground/On-ground
G00 - Tank Secondary Containment - None
J02 - Dispenser - Suction Dispenser
A00 - Tank Internal Protection - None
D01 - Pipe Type - Steel/Carbon Steel/Iron

Tank Number:	005
Tank ID:	54030
Tank Status:	Closed - Removed
Material Name:	Closed - Removed
Capacity Gallons:	550
Install Date:	02/01/1998
Date Tank Closed:	02/01/1998
Registered:	True
Tank Location:	Underground
Tank Type:	Steel/carbon steel
Material Code:	0009
Common Name of Substance:	Gasoline
Tightness Test Method:	NN
Date Test:	Not reported
Next Test Date:	Not reported
Pipe Model:	Not reported
Modified By:	MJGRIFFI
Last Modified:	05/09/2022

Equipment Records:

A00 - Tank Internal Protection - None
D01 - Pipe Type - Steel/Carbon Steel/Iron
B00 - Tank External Protection - None
F00 - Pipe External Protection - None
H00 - Tank Leak Detection - None
I00 - Overfill - None

840 ATLANTIC AVENUE (Continued) **U003297823**

C02 - Pipe Location - Underground/On-ground
G00 - Tank Secondary Containment - None
J02 - Dispenser - Suction Dispenser

Tank Number:	006
Tank ID:	54031
Tank Status:	Closed - Removed
Material Name:	Closed - Removed
Capacity Gallons:	550
Install Date:	02/01/1998
Date Tank Closed:	02/01/1998
Registered:	True
Tank Location:	Underground
Tank Type:	Steel/carbon steel
Material Code:	0009
Common Name of Substance:	Gasoline
Tightness Test Method:	NN
Date Test:	Not reported
Next Test Date:	Not reported
Pipe Model:	Not reported
Modified By:	MJGRIFFI
Last Modified:	05/09/2022

Equipment Records:

A00 - Tank Internal Protection - None
D01 - Pipe Type - Steel/Carbon Steel/Iron
B00 - Tank External Protection - None
F00 - Pipe External Protection - None
H00 - Tank Leak Detection - None
I00 - Overfill - None
J02 - Dispenser - Suction Dispenser
C02 - Pipe Location - Underground/On-ground
G00 - Tank Secondary Containment - None

Tank Number:	007
Tank ID:	54032
Tank Status:	Closed - Removed
Material Name:	Closed - Removed
Capacity Gallons:	550
Install Date:	02/01/1998
Date Tank Closed:	02/01/1998
Registered:	True
Tank Location:	Underground
Tank Type:	Steel/carbon steel
Material Code:	0009
Common Name of Substance:	Gasoline
Tightness Test Method:	NN
Date Test:	Not reported
Next Test Date:	Not reported
Pipe Model:	Not reported
Modified By:	MJGRIFFI
Last Modified:	05/09/2022

Equipment Records:

840 ATLANTIC AVENUE (Continued) **U003297823**

A00 - Tank Internal Protection - None
D01 - Pipe Type - Steel/Carbon Steel/Iron
B00 - Tank External Protection - None
F00 - Pipe External Protection - None
H00 - Tank Leak Detection - None
I00 - Overfill - None
C02 - Pipe Location - Underground/On-ground
G00 - Tank Secondary Containment - None
J02 - Dispenser - Suction Dispenser

Tank Number:	008
Tank ID:	54033
Tank Status:	Closed - Removed
Material Name:	Closed - Removed
Capacity Gallons:	550
Install Date:	02/01/1998
Date Tank Closed:	02/01/1998
Registered:	True
Tank Location:	Underground
Tank Type:	Steel/carbon steel
Material Code:	0009
Common Name of Substance:	Gasoline
Tightness Test Method:	NN
Date Test:	Not reported
Next Test Date:	Not reported
Pipe Model:	Not reported
Modified By:	MJGRIFFI
Last Modified:	05/09/2022

Equipment Records:

B00 - Tank External Protection - None
F00 - Pipe External Protection - None
A00 - Tank Internal Protection - None
D01 - Pipe Type - Steel/Carbon Steel/Iron
H00 - Tank Leak Detection - None
I00 - Overfill - None
C02 - Pipe Location - Underground/On-ground
G00 - Tank Secondary Containment - None
J02 - Dispenser - Suction Dispenser

G73 **CON EDISON SERVICE BOX: 14804** **RCRA NonGen / NLR** **1016677703**
ESE **805 ATLANTIC AVE OPPOSITE** **FINDS** **NYP004313805**
< 1/8 **BROOKLYN, NY 11238** **ECHO**
0.109 mi. **NY MANIFEST**
574 ft. **Site 5 of 14 in cluster G**

Relative:
Higher

Actual:
75 ft.

RCRA Listings:

Date Form Received by Agency:	20130615
Handler Name:	Con Edison Service Box: 14804
Handler Address:	ATLANTIC AVE OPPOSITE
Handler City,State,Zip:	BROOKLYN, NY 11238
EPA ID:	NYP004313805
Contact Name:	ANTHONY SIGNORE
Contact Address:	Not reported
Contact City,State,Zip:	Not reported
Contact Telephone:	718-666-4714

CON EDISON SERVICE BOX: 14804 (Continued) **1016677703**

Contact Fax:	Not reported
Contact Email:	Not reported
Contact Title:	GENERAL UTILITY WORKER L1-2
EPA Region:	02
Land Type:	Private
Federal Waste Generator Description:	Not a generator, verified
Non-Notifier:	Not reported
Biennial Report Cycle:	Not reported
Accessibility:	Not reported
Active Site Indicator:	Not reported
State District Owner:	Ny
State District:	NYSDEC R2
Mailing Address:	VING PL, RM 828
Mailing City,State,Zip:	NEW YORK, NY 10003
Owner Name:	Not reported
Owner Type:	Not reported
Operator Name:	Not reported
Operator Type:	Not reported
Short-Term Generator Activity:	No
Importer Activity:	No
Mixed Waste Generator:	No
Transporter Activity:	No
Transfer Facility Activity:	No
Recycler Activity with Storage:	No
Small Quantity On-Site Burner Exemption:	No
Smelting Melting and Refining Furnace Exemption:	No
Underground Injection Control:	No
Off-Site Waste Receipt:	No
Universal Waste Indicator:	No
Universal Waste Destination Facility:	No
Federal Universal Waste:	No
Active Site State-Reg Handler:	---
Federal Facility Indicator:	Not reported
Hazardous Secondary Material Indicator:	NN
Sub-Part K Indicator:	Not reported
2018 GPRA Permit Baseline:	Not on the Baseline
2018 GPRA Renewals Baseline:	Not on the Baseline
202 GPRA Corrective Action Baseline:	No
Subject to Corrective Action Universe:	No
Non-TSDFs Where RCRA CA has Been Imposed Universe:	No
Corrective Action Priority Ranking:	No NCAPS ranking
Environmental Control Indicator:	No
Institutional Control Indicator:	No
Human Exposure Controls Indicator:	N/A
Groundwater Controls Indicator:	N/A
Significant Non-Complier Universe:	No
Unaddressed Significant Non-Complier Universe:	No
Addressed Significant Non-Complier Universe:	No
Significant Non-Complier With a Compliance Schedule Universe:	No
Financial Assurance Required:	Not reported
Handler Date of Last Change:	20140402
Recognized Trader-Importer:	No
Recognized Trader-Exporter:	No
Importer of Spent Lead Acid Batteries:	No
Exporter of Spent Lead Acid Batteries:	No
Recycler Activity Without Storage:	Not reported
Manifest Broker:	Not reported

CON EDISON SERVICE BOX: 14804 (Continued) **1016677703**

Sub-Part P Indicator: No

Historic Generators:

Receive Date:	20130515
Handler Name: CON EDISON SERVICE BOX:	14804
Federal Waste Generator Description:	Conditionally Exempt Small Quantity Generator
State District Owner:	Ny
Large Quantity Handler of Universal Waste:	No
Recognized Trader Importer:	No
Recognized Trader Exporter:	No
Spent Lead Acid Battery Importer:	No
Spent Lead Acid Battery Exporter:	No
Current Record:	No
Non Storage Recycler Activity:	Not reported
Electronic Manifest Broker:	Not reported

Receive Date:	20130615
Handler Name: CON EDISON SERVICE BOX:	14804
Federal Waste Generator Description:	Not a generator, verified
State District Owner:	Ny
Large Quantity Handler of Universal Waste:	No
Recognized Trader Importer:	No
Recognized Trader Exporter:	No
Spent Lead Acid Battery Importer:	No
Spent Lead Acid Battery Exporter:	No
Current Record:	Yes
Non Storage Recycler Activity:	Not reported
Electronic Manifest Broker:	Not reported

List of NAICS Codes and Descriptions:
NAICS Codes: No NAICS Codes Found

Facility Has Received Notices of Violations:
Violations: No Violations Found

Evaluation Action Summary:
Evaluations: No Evaluations Found

FINDS:
Registry ID: 110058877684

Click Here for FRS Facility Detail Report:

Environmental Interest/Information System:
The Resource Conservation and Recovery Act Information System (RCRAInfo) is EPA's comprehensive information system in support of the Resource Conservation and Recovery Act (RCRA) of 1976 and the Hazardous and Solid Waste Amendments (HSWA) of 1984. It tracks many types of information about generators, transporters, treaters, storers, and disposers of hazardous waste.

Click this hyperlink while viewing on your computer to access additional FINDS: detail in the EDR Site Report.

CON EDISON SERVICE BOX: 14804 (Continued) **1016677703**

ECHO:
- Envid: 1016677703
- Registry ID: 110058877684
- DFR URL: http://echo.epa.gov/detailed-facility-report?fid=110058877684
- Name: CON EDISON SERVICE BOX: 14804
- Address: 805 ATLANTIC AVE OPPOSITE
- City,State,Zip: BROOKLYN, NY 11238

Manifest Facility Information:
- EPA ID: NYR000243675
- Country: USA
- Name: 805 ATLANTIC AVENUE DEVELOPMENT
- Address: 805 ATLANTIC AVE
- Address 2: Not reported
- City,State,Zip: BROOKLYN, NY 11238
- Zip 4: Not reported
- Location Address 1: 805 ATLANTIC AVE
- Location Address 2: Not reported
- Location City,State,Zip: BROOKLYN, NY 11238
- Location Zip 4: Not reported
- Facility Status: Not reported
- Total Tanks: Not reported
- Code: BP

Mailing:
- Mailing Name: 805 ATLANTIC AVENUE DEVELOPMENT
- Mailing Contact: 805 ATLANTIC AVENUE DEVELOPMENT
- Mailing Address 1: PARK AVE SOUTH SUITE 1206
- Mailing Address 2: Not reported
- Mailing City,State,Zip: NEW YORK, NY 10016
- Mailing Zip 4: Not reported
- Mailing Country: USA
- Mailing Phone: Not reported

- EPA ID: NYP004313805
- Country: USA
- Name: CON EDISON
- Address: 805 ATLANTIC AVE OPPOSITE
- Address 2: Not reported
- City,State,Zip: BROOKLYN, NY 11238
- Zip 4: Not reported
- Location Address 1: OPP 805 ATLANTIC AVE
- Location Address 2: SERV BOX 14804
- Location City,State,Zip: BROOKLYN, NY 11238
- Location Zip 4: Not reported
- Facility Status: Not reported
- Total Tanks: Not reported
- Code: BP

Mailing:
- Mailing Name: CON EDISON
- Mailing Contact: CON EDISON
- Mailing Address 1: 4 IRVING PL 15TH FL
- Mailing Address 2: Not reported
- Mailing City,State,Zip: NEW YORK, NY 10003
- Mailing Zip 4: Not reported

CON EDISON SERVICE BOX: 14804 (Continued) **1016677703**

Mailing Country:	USA
Mailing Phone:	2124603770

Manifest Data:

Document ID:	Not reported
Manifest Status:	Not reported
Trans1 State ID:	NJD003812047
Year:	2018
Trans2 State ID:	Not reported
Generator Ship Date:	05/15/2013
Trans1 Recv Date:	05/15/2013
Trans2 Recv Date:	Not reported
TSD Site Recv Date:	05/24/2013
Part A Recv Date:	Not reported
Part B Recv Date:	Not reported
Generator EPA ID:	NYP004313805
Trans1 EPA ID:	Not reported
Trans2 EPA ID:	Not reported
TSDF ID 1:	NJD991291105
TSDF ID 2:	Not reported
Manifest Tracking Number:	002018072GBF
Import Indicator:	N
Export Indicator:	N
Discr Quantity Indicator:	N
Discr Type Indicator:	N
Discr Residue Indicator:	N
Discr Partial Reject Indicator:	N
Discr Full Reject Indicator:	N
Manifest Ref Number:	Not reported
Alt Facility RCRA ID:	Not reported
Alt Facility Sign Date:	Not reported
MGMT Method Type Code:	H141
Waste Code a:	LEAD
Waste Code b:	Not reported
Waste Code c:	Not reported
Waste Code e:	Not reported
Waste Code f:	Not reported
Waste Code g:	Not reported
Waste Code 1:	Not reported
Waste Code 2:	Not reported
Waste Code 3:	Not reported
Waste Code 4:	Not reported
Waste Code 5:	Not reported
Waste Code 6:	Not reported
Quantity:	50
Units:	Gallons (liquids only)
Number of Containers:	1
Container Type:	Cargo tanks (tank trucks)
Handling Method:	Treat
Specific Gravity:	1

G74
ESE
< 1/8
0.109 mi.
574 ft.

539 VANDERBILT PARTNERS LLC-805 ATLANTIC AVENUE DE
805 ATLANTIC AVE
BROOKLYN, NY 11238

Site 6 of 14 in cluster G

RCRA NonGen / NLR

1025887775
NYR000243675

Relative:
Higher

Actual:
75 ft.

RCRA Listings:

Date Form Received by Agency:	20220525
Handler Name:	539 Vanderbilt Partners Llc-805 Atlantic Avenue Development-Site C224228
Handler Address:	ATLANTIC AVE
Handler City,State,Zip:	BROOKLYN, NY 11238
EPA ID:	NYR000243675
Contact Name:	MATTHEW CORDIVARI
Contact Address:	PARK AVE S C/O
Contact City,State,Zip:	NEW YORK, NY 10016
Contact Telephone:	212-620-0021
Contact Fax:	646-693-1223
Contact Email:	MCORDIVARI@HOPESTREET.COM
Contact Title:	AUTHORIZED REP, (539 VANDERBILT LLC)
EPA Region:	02
Land Type:	Private
Federal Waste Generator Description:	Not a generator, verified
Non-Notifier:	Not reported
Biennial Report Cycle:	Not reported
Accessibility:	Not reported
Active Site Indicator:	Not reported
State District Owner:	Ny
State District:	NYSDEC R2
Mailing Address:	PARK AVE S
Mailing City,State,Zip:	NEW YORK, NY 10016
Owner Name:	Lichter Family Llc
Owner Type:	Private
Operator Name:	539 Vanderbilt Partners Llc
Operator Type:	Private
Short-Term Generator Activity:	No
Importer Activity:	No
Mixed Waste Generator:	No
Transporter Activity:	No
Transfer Facility Activity:	No
Recycler Activity with Storage:	No
Small Quantity On-Site Burner Exemption:	No
Smelting Melting and Refining Furnace Exemption:	No
Underground Injection Control:	No
Off-Site Waste Receipt:	No
Universal Waste Indicator:	No
Universal Waste Destination Facility:	No
Federal Universal Waste:	No
Active Site State-Reg Handler:	---
Federal Facility Indicator:	Not reported
Hazardous Secondary Material Indicator:	N
Sub-Part K Indicator:	Not reported
2018 GPRA Permit Baseline:	Not on the Baseline
2018 GPRA Renewals Baseline:	Not on the Baseline
202 GPRA Corrective Action Baseline:	No
Subject to Corrective Action Universe:	No
Non-TSDFs Where RCRA CA has Been Imposed Universe:	No
Corrective Action Priority Ranking:	No NCAPS ranking
Environmental Control Indicator:	No

539 VANDERBILT PARTNERS LLC-805 ATLANTIC AVENUE DEVELOPMENT- (Continued) **1025887775**

Institutional Control Indicator:	No
Human Exposure Controls Indicator:	N/A
Groundwater Controls Indicator:	N/A
Significant Non-Complier Universe:	No
Unaddressed Significant Non-Complier Universe:	No
Addressed Significant Non-Complier Universe:	No
Significant Non-Complier With a Compliance Schedule Universe:	No
Financial Assurance Required:	Not reported
Handler Date of Last Change:	20220525
Recognized Trader-Importer:	No
Recognized Trader-Exporter:	No
Importer of Spent Lead Acid Batteries:	No
Exporter of Spent Lead Acid Batteries:	No
Recycler Activity Without Storage:	No
Manifest Broker:	No
Sub-Part P Indicator:	No

Hazardous Waste Summary:

Waste Code:	D008
Waste Description:	Lead

Handler - Owner Operator:

Owner/Operator Indicator:	Operator
Owner/Operator Name:	539 VANDERBILT PARTNERS LLC
Legal Status:	Private
Date Became Current:	20151114
Date Ended Current:	Not reported
Owner/Operator Address:	C/O 475 PARK AVE S
Owner/Operator City,State,Zip:	NEW YORK, NY 10016
Owner/Operator Telephone:	212-620-0021
Owner/Operator Telephone Ext:	Not reported
Owner/Operator Fax:	917-551-6547
Owner/Operator Email:	JGERSHON@HOPESTREET.COM

Owner/Operator Indicator:	Owner
Owner/Operator Name:	LICHTER FAMILY LLC
Legal Status:	Private
Date Became Current:	20150823
Date Ended Current:	Not reported
Owner/Operator Address:	C/O 551 FIFTH AVE
Owner/Operator City,State,Zip:	NEW YORK, NY 10176
Owner/Operator Telephone:	Not reported
Owner/Operator Telephone Ext:	Not reported
Owner/Operator Fax:	Not reported
Owner/Operator Email:	Not reported

Owner/Operator Indicator:	Owner
Owner/Operator Name:	LICHTER FAMILY LLC
Legal Status:	Private
Date Became Current:	20150823
Date Ended Current:	Not reported
Owner/Operator Address:	C/O 551 FIFTH AVE
Owner/Operator City,State,Zip:	NEW YORK, NY 10176
Owner/Operator Telephone:	Not reported
Owner/Operator Telephone Ext:	Not reported

539 VANDERBILT PARTNERS LLC-805 ATLANTIC AVENUE DEVELOPMENT- (Continued) **1025887775**

Owner/Operator Fax: Not reported
Owner/Operator Email: Not reported

Owner/Operator Indicator: Operator
Owner/Operator Name: 539 VANDERBILT PARTNERS LLC
Legal Status: Private
Date Became Current: 20151114
Date Ended Current: Not reported
Owner/Operator Address: C/O 475 PARK AVE S
Owner/Operator City,State,Zip: NEW YORK, NY 10016
Owner/Operator Telephone: 212-620-0021
Owner/Operator Telephone Ext: Not reported
Owner/Operator Fax: 917-551-6547
Owner/Operator Email: JGERSHON@HOPESTREET.COM

Owner/Operator Indicator: Operator
Owner/Operator Name: 539 VANDERBILT PARTNERS LLC
Legal Status: Private
Date Became Current: 20151114
Date Ended Current: Not reported
Owner/Operator Address: C/O 475 PARK AVE S
Owner/Operator City,State,Zip: NEW YORK, NY 10016
Owner/Operator Telephone: 212-620-0021
Owner/Operator Telephone Ext: Not reported
Owner/Operator Fax: 917-551-6547
Owner/Operator Email: JGERSHON@HOPESTREET.COM

Owner/Operator Indicator: Operator
Owner/Operator Name: 539 VANDERBILT PARTNERS LLC
Legal Status: Private
Date Became Current: 20151114
Date Ended Current: Not reported
Owner/Operator Address: C/O 475 PARK AVE S
Owner/Operator City,State,Zip: NEW YORK, NY 10016
Owner/Operator Telephone: 212-620-0021
Owner/Operator Telephone Ext: Not reported
Owner/Operator Fax: 917-551-6547
Owner/Operator Email: JGERSHON@HOPESTREET.COM

Owner/Operator Indicator: Owner
Owner/Operator Name: LICHTER FAMILY LLC
Legal Status: Private
Date Became Current: 20150823
Date Ended Current: Not reported
Owner/Operator Address: C/O 551 FIFTH AVE
Owner/Operator City,State,Zip: NEW YORK, NY 10176
Owner/Operator Telephone: Not reported
Owner/Operator Telephone Ext: Not reported
Owner/Operator Fax: Not reported
Owner/Operator Email: Not reported

Owner/Operator Indicator: Owner
Owner/Operator Name: LICHTER FAMILY LLC
Legal Status: Private
Date Became Current: 20150823
Date Ended Current: Not reported
Owner/Operator Address: C/O 551 FIFTH AVE

539 VANDERBILT PARTNERS LLC-805 ATLANTIC AVENUE DEVELOPMENT- (Continued) **1025887775**

Owner/Operator City,State,Zip: NEW YORK, NY 10176
Owner/Operator Telephone: Not reported
Owner/Operator Telephone Ext: Not reported
Owner/Operator Fax: Not reported
Owner/Operator Email: Not reported

Historic Generators:

Receive Date: 20210301
Handler Name: 539 VANDERBILT PARTNERS LLC-805 ATLANTIC AVENUE DEVELOPMENT-SITE C224228
Federal Waste Generator Description: Large Quantity Generator
State District Owner: Ny
Large Quantity Handler of Universal Waste: No
Recognized Trader Importer: No
Recognized Trader Exporter: No
Spent Lead Acid Battery Importer: No
Spent Lead Acid Battery Exporter: No
Current Record: No
Non Storage Recycler Activity: No
Electronic Manifest Broker: No

Receive Date: 20220525
Handler Name: 539 VANDERBILT PARTNERS LLC-805 ATLANTIC AVENUE DEVELOPMENT-SITE C224228
Federal Waste Generator Description: Not a generator, verified
State District Owner: Ny
Large Quantity Handler of Universal Waste: No
Recognized Trader Importer: No
Recognized Trader Exporter: No
Spent Lead Acid Battery Importer: No
Spent Lead Acid Battery Exporter: No
Current Record: Yes
Non Storage Recycler Activity: No
Electronic Manifest Broker: No

Receive Date: 20200818
Handler Name: 805 ATLANTIC AVENUE DEVELOPMENT
Federal Waste Generator Description: Not a generator, verified
State District Owner: Ny
Large Quantity Handler of Universal Waste: No
Recognized Trader Importer: No
Recognized Trader Exporter: No
Spent Lead Acid Battery Importer: No
Spent Lead Acid Battery Exporter: No
Current Record: No
Non Storage Recycler Activity: No
Electronic Manifest Broker: No

Receive Date: 20191113
Handler Name: 805 ATLANTIC AVENUE DEVELOPMENT
Federal Waste Generator Description: Large Quantity Generator
State District Owner: Ny
Large Quantity Handler of Universal Waste: No
Recognized Trader Importer: No
Recognized Trader Exporter: No
Spent Lead Acid Battery Importer: No
Spent Lead Acid Battery Exporter: No

539 VANDERBILT PARTNERS LLC-805 ATLANTIC AVENUE DEVELOPMENT- (Continued) **1025887775**

Current Record: No
Non Storage Recycler Activity: No
Electronic Manifest Broker: No

List of NAICS Codes and Descriptions:
NAICS Code: 236116
NAICS Description: NEW MULTIFAMILY HOUSING CONSTRUCTION (EXCEPT OPERATIVE BUILDERS)

NAICS Code: 531190
NAICS Description: LESSORS OF OTHER REAL ESTATE PROPERTY

Facility Has Received Notices of Violations:
Violations: No Violations Found

Evaluation Action Summary:
Evaluations: No Evaluations Found

G75 **CONSOLIDATED EDISON** **NY MANIFEST** **1009238282**
SE **VANDERBILT AVE & ATLANTIC AVE** **N/A**
< 1/8 **BROOKLYN, NY 12201**
0.109 mi.
575 ft. **Site 7 of 14 in cluster G**

Relative:
Higher

Actual:
73 ft.

Manifest Facility Information:
EPA ID: NYP004045340
Country: USA
Name: CONSOLIDATED EDISON
Address: VANDERBILT AVE & ATLANTIC AVE
Address 2: Not reported
City,State,Zip: BROOKLYN, NY 12201
Zip 4: Not reported
Location Address 1: VANDERBILT AVE & ATLANTIC AVE
Location Address 2: Not reported
Location City,State,Zip: BROOKLYN, NY 12201
Location Zip 4: Not reported
Facility Status: Not reported
Total Tanks: Not reported
Code: BP

Mailing:
Mailing Name: CONSOLIDATED EDISON
Mailing Contact: FRANKLIN MURRAY
Mailing Address 1: 4 IRVING PLACE RM 828
Mailing Address 2: Not reported
Mailing City,State,Zip: NEW YORK, NY 10003
Mailing Zip 4: Not reported
Mailing Country: USA
Mailing Phone: 2124602808

Manifest Data:
Document ID: NYE0278752
Manifest Status: Not reported
Trans1 State ID: 80680AE
Year: 1999
Trans2 State ID: Not reported

CONSOLIDATED EDISON (Continued) **1009238282**

Generator Ship Date:	11/11/1999
Trans1 Recv Date:	11/11/1999
Trans2 Recv Date:	Not reported
TSD Site Recv Date:	11/12/1999
Part A Recv Date:	Not reported
Part B Recv Date:	Not reported
Generator EPA ID:	NYP004045340
Trans1 EPA ID:	NYD006982359
Trans2 EPA ID:	Not reported
TSDF ID 1:	NYD077444263
TSDF ID 2:	Not reported
Manifest Tracking Number:	Not reported
Import Indicator:	Not reported
Export Indicator:	Not reported
Discr Quantity Indicator:	Not reported
Discr Type Indicator:	Not reported
Discr Residue Indicator:	Not reported
Discr Partial Reject Indicator:	Not reported
Discr Full Reject Indicator:	Not reported
Manifest Ref Number:	Not reported
Alt Facility RCRA ID:	Not reported
Alt Facility Sign Date:	Not reported
MGMT Method Type Code:	Not reported
Waste Code 1:	B007
Waste Code 2:	Not reported
Waste Code 3:	Not reported
Waste Code 4:	Not reported
Waste Code 5:	Not reported
Waste Code 6:	Not reported
Quantity:	00071
Units:	Kilograms
Number of Containers:	001
Container Type:	Metal drums, barrels, kegs
Handling Method:	Landfill
Specific Gravity:	01.00
Document ID:	NYE0405054
Manifest Status:	Not reported
Trans1 State ID:	80336AB
Year:	1999
Trans2 State ID:	Not reported
Generator Ship Date:	10/26/1999
Trans1 Recv Date:	10/26/1999
Trans2 Recv Date:	Not reported
TSD Site Recv Date:	10/27/1999
Part A Recv Date:	Not reported
Part B Recv Date:	Not reported
Generator EPA ID:	NYP004045340
Trans1 EPA ID:	NYD006982359
Trans2 EPA ID:	Not reported
TSDF ID 1:	NYD077444263
TSDF ID 2:	Not reported
Manifest Tracking Number:	Not reported
Import Indicator:	Not reported
Export Indicator:	Not reported
Discr Quantity Indicator:	Not reported
Discr Type Indicator:	Not reported

CONSOLIDATED EDISON (Continued) **1009238282**

Discr Residue Indicator:	Not reported
Discr Partial Reject Indicator:	Not reported
Discr Full Reject Indicator:	Not reported
Manifest Ref Number:	Not reported
Alt Facility RCRA ID:	Not reported
Alt Facility Sign Date:	Not reported
MGMT Method Type Code:	Not reported
Waste Code 1:	B007
Waste Code 2:	Not reported
Waste Code 3:	Not reported
Waste Code 4:	Not reported
Waste Code 5:	Not reported
Waste Code 6:	Not reported
Quantity:	00126
Units:	Kilograms
Number of Containers:	002
Container Type:	Metal drums, barrels, kegs
Handling Method:	Landfill
Specific Gravity:	01.00

Document ID:	NYE0407808
Manifest Status:	Not reported
Trans1 State ID:	80416AB
Year:	1999
Trans2 State ID:	Not reported
Generator Ship Date:	11/11/1999
Trans1 Recv Date:	11/11/1999
Trans2 Recv Date:	Not reported
TSD Site Recv Date:	11/12/1999
Part A Recv Date:	Not reported
Part B Recv Date:	Not reported
Generator EPA ID:	NYP004045340
Trans1 EPA ID:	NYD006982359
Trans2 EPA ID:	Not reported
TSDF ID 1:	NYD980593636
TSDF ID 2:	Not reported
Manifest Tracking Number:	Not reported
Import Indicator:	Not reported
Export Indicator:	Not reported
Discr Quantity Indicator:	Not reported
Discr Type Indicator:	Not reported
Discr Residue Indicator:	Not reported
Discr Partial Reject Indicator:	Not reported
Discr Full Reject Indicator:	Not reported
Manifest Ref Number:	Not reported
Alt Facility RCRA ID:	Not reported
Alt Facility Sign Date:	Not reported
MGMT Method Type Code:	Not reported
Waste Code 1:	B002
Waste Code 2:	Not reported
Waste Code 3:	Not reported
Waste Code 4:	Not reported
Waste Code 5:	Not reported
Waste Code 6:	Not reported
Quantity:	00415
Units:	Kilograms
Number of Containers:	001

CONSOLIDATED EDISON (Continued) **1009238282**

Container Type:	Cargo tanks (tank trucks)
Handling Method:	Treat
Specific Gravity:	01.00

E76 **HESS #32503** **NY Spills** **S105058913**
West **740 ATLANTIC AVE** **N/A**
< 1/8 **BROOKLYN, NY**
0.110 mi.
580 ft. **Site 4 of 6 in cluster E**

Relative: **Lower**

Actual: **57 ft.**

SPILLS:

Name:	HESS #32503
Address:	740 ATLANTIC AVE
City,State,Zip:	BROOKLYN, NY
Spill Number/Closed Date:	0103957 / 2003-07-14
Facility ID:	0103957
Facility Type:	ER
DER Facility ID:	225800
Site ID:	190166
DEC Region:	2
Spill Cause:	Unknown
Spill Class:	B3
SWIS:	2401
Spill Date:	2001-07-13
Investigator:	SMSANGES
Referred To:	Not reported
Reported to Dept:	2001-07-13
CID:	211
Water Affected:	Not reported
Spill Source:	Gasoline Station or other PBS Facility
Spill Notifier:	Responsible Party
Cleanup Ceased:	Not reported
Cleanup Meets Std:	False
Last Inspection:	Not reported
Recommended Penalty:	False
UST Trust:	False
Remediation Phase:	0
Date Entered In Computer:	2001-07-13
Spill Record Last Update:	2003-07-14
Spiller Name:	DAVID LEE
Spiller Company:	HESS #32503
Spiller Address:	740 ATLANTIC AV
Spiller Company:	001
Contact Name:	DAVID LEE
DEC Memo:	soil contamination from problem with dispenser - clean up in progress
Remarks:	Prior to Sept, 2004 data translation this spill Lead_DEC Field was SANGESLAND Based on tank excavation work and soil sampling listed in June 2003 Spill Closure Report - Spill is Closed Cross Ref: 0003439 & 0012352

All Materials:

Site ID:	190166
Operable Unit ID:	840568
Operable Unit:	01
Material ID:	532467
Material Code:	0009
Material Name:	gasoline

HESS #32503 (Continued) **S105058913**

Case No.:	Not reported
Material FA:	Petroleum
Quantity:	.00
Units:	G
Recovered:	.00
Resource Affected:	Soil
Oxygenate:	Not reported

Name:	MERIT SERVICE STATION
Address:	740 ATLANTIC AVE
City,State,Zip:	BROOKLYN, NY
Spill Number/Closed Date:	0003439 / 2003-07-14
Facility ID:	0003439
Facility Type:	ER
DER Facility ID:	225800
Site ID:	278100
DEC Region:	2
Spill Cause:	Equipment Failure
Spill Class:	B3
SWIS:	2401
Spill Date:	2000-06-20
Investigator:	SMSANGES
Referred To:	Not reported
Reported to Dept:	2000-06-20
CID:	281
Water Affected:	Not reported
Spill Source:	Gasoline Station or other PBS Facility
Spill Notifier:	Other
Cleanup Ceased:	Not reported
Cleanup Meets Std:	False
Last Inspection:	Not reported
Recommended Penalty:	False
UST Trust:	True
Remediation Phase:	0
Date Entered In Computer:	2000-06-20
Spill Record Last Update:	2003-07-14
Spiller Name:	ANDREW FORD
Spiller Company:	MERIT OIL CORP
Spiller Address:	551 WEST LANCASTER AV
Spiller Company:	001
Contact Name:	ANDREW FORD
DEC Memo:	PRODUCT LINE TEST FAILURE AT ABOVE LOCATION. MATERIAL CONTAINED IN SUMP CONTAINMENT. REPAIRS TO BE MADE AND RETESTED ON 6-21-00. NO CALL BACK REQUESTED.
Remarks:	Prior to Sept, 2004 data translation this spill Lead_DEC Field was SANGESLAND Based on tank excavation work and soil sampling outlined in June 2003 Spill Closure Report, Spill is Closed Cross Ref: 0012352 & 0103957

All Materials:

Site ID:	278100
Operable Unit ID:	825657
Operable Unit:	01
Material ID:	551764
Material Code:	0009
Material Name:	gasoline
Case No.:	Not reported

HESS #32503 (Continued) **S105058913**

Material FA:	Petroleum
Quantity:	.00
Units:	G
Recovered:	.00
Resource Affected:	Soil
Oxygenate:	Not reported

Name:	HESS STATION
Address:	740 ATLANTIC AVE
City,State,Zip:	BROOKLYN, NY
Spill Number/Closed Date:	0012352 / 2003-07-14
Facility ID:	0012352
Facility Type:	ER
DER Facility ID:	225800
Site ID:	278101
DEC Region:	2
Spill Cause:	Unknown
Spill Class:	B3
SWIS:	2401
Spill Date:	2000-06-09
Investigator:	SMSANGES
Referred To:	Not reported
Reported to Dept:	2001-02-16
CID:	282
Water Affected:	Not reported
Spill Source:	Gasoline Station or other PBS Facility
Spill Notifier:	Responsible Party
Cleanup Ceased:	Not reported
Cleanup Meets Std:	False
Last Inspection:	Not reported
Recommended Penalty:	False
UST Trust:	False
Remediation Phase:	0
Date Entered In Computer:	2001-02-16
Spill Record Last Update:	2003-07-14
Spiller Name:	CALLER
Spiller Company:	HESS
Spiller Address:	1 HESS PLAZA
Spiller Company:	001
Contact Name:	DAVID LEE
DEC Memo:	THEY ENCOUNTERED SOIL CONTAMINATION DURING A ID SIGN INSTALLATION SPILL OCCURRED BACK IN JUNE OF 2000.
Remarks:	Prior to Sept, 2004 data translation this spill Lead_DEC Field was SANGESLAND Based on tank excavation work and soil sampling outlined in June 2003 Spill Closure Report - Spill is closed Cross Ref: 0003439 & 0103957

All Materials:

Site ID:	278101
Operable Unit ID:	833891
Operable Unit:	01
Material ID:	542625
Material Code:	9999
Material Name:	other -
Case No.:	Not reported
Material FA:	Other

HESS #32503 (Continued) **S105058913**

Quantity: .00
Units: G
Recovered: .00
Resource Affected: Soil
Oxygenate: Not reported

E77 **MERIT ATLANTIC** **NY UST** **1000263803**
West **740 ATLANTIC AVE** **NY AST** **NYD982185985**
< 1/8 **BROOKLYN, NY 11217** **RCRA NonGen / NLR**
0.110 mi. **US AIRS**
580 ft. **Site 5 of 6 in cluster E** **FINDS**
ECHO
Relative: **NY MANIFEST**
Lower

Actual: **57 ft.**

UST:
Name: FORMER GASOLINE RETAIL STATION
Address: 740 ATLANTIC AVENUE
City,State,Zip: BROOKLYN, NY 11217
Id/Status: 2-297615 / Unregulated/Closed
Program Type: PBS
Region: STATE
DEC Region: 2
Expiration Date: N/A
UTM X: 586952.30819
UTM Y: 4503989.74226
Site Type: Retail Gasoline Sales

Affiliation Records:
Site Id: 13752
Affiliation Type: Facility Operator
Company Name: FORMER GASOLINE RETAIL STATION
Contact Type: Not reported
Contact Name: N/A
Address1: Not reported
Address2: Not reported
City: Not reported
State: NN
Zip Code: Not reported
Country Code: 001
Phone: Not reported
EMail: Not reported
Fax Number: Not reported
Modified By: BVCAMPBE
Date Last Modified: 2011-09-28

Site Id: 13752
Affiliation Type: Emergency Contact
Company Name: NYS URBAN DEVELOPMENT CORP DBA EMPIRE STATE DEV
Contact Type: Not reported
Contact Name: N/A
Address1: Not reported
Address2: Not reported
City: Not reported
State: NN
Zip Code: Not reported
Country Code: 999
Phone: Not reported

MERIT ATLANTIC (Continued) **1000263803**

EMail: Not reported
Fax Number: Not reported
Modified By: BVCAMPBE
Date Last Modified: 2011-09-28

Site Id: 13752
Affiliation Type: Facility Owner
Company Name: NYS URBAN DEVELOPMENT CORP DBA EMPIRE STATE DEV
Contact Type: VICE PRESIDENT
Contact Name: ROBERT SANNA
Address1: C/O ATLANTIC YARDS 1 METROTECH CENTER
Address2: Not reported
City: BROOKLYN
State: NY
Zip Code: 11201
Country Code: 001
Phone: (718) 923-8400
EMail: Not reported
Fax Number: Not reported
Modified By: BVCAMPBE
Date Last Modified: 2011-09-28

Site Id: 13752
Affiliation Type: Mail Contact
Company Name: ATLANTIC YARS DEVELOPMENT COMPANY
Contact Type: Not reported
Contact Name: THOMAS BONACUSO
Address1: C/O FOREST CITY RATNER COMPANIES
Address2: 1 METROTECH CENTER
City: BROOKLYN
State: NY
Zip Code: 11201
Country Code: 001
Phone: (718) 923-8400
EMail: TBONACUSO@FCRC.COM
Fax Number: Not reported
Modified By: BVCAMPBE
Date Last Modified: 2011-09-28

Tank Info:

Tank Number: 001
Tank ID: 164314
Tank Status: Closed - Removed
Material Name: Closed - Removed
Capacity Gallons: 5000
Install Date: Not reported
Date Tank Closed: 06/01/2001
Registered: True
Tank Location: Underground
Tank Type: Fiberglass coated steel
Material Code: 0009
Common Name of Substance: Gasoline

Tightness Test Method: NN
Date Test: Not reported
Next Test Date: Not reported

MERIT ATLANTIC (Continued) **1000263803**

Pipe Model: Not reported
Modified By: MJGRIFFI
Last Modified: 05/09/2022

Equipment Records:

B00 - Tank External Protection - None
F00 - Pipe External Protection - None
J01 - Dispenser - Pressurized Dispenser
A00 - Tank Internal Protection - None
H01 - Tank Leak Detection - Interstitial - Electronic Monitoring
I03 - Overfill - Automatic Shut-Off
D06 - Pipe Type - Fiberglass Reinforced Plastic (FRP)
K01 - Spill Prevention - Catch Basin
C02 - Pipe Location - Underground/On-ground
H05 - Tank Leak Detection - In-Tank System (ATG)
G04 - Tank Secondary Containment - Double-Walled (Underground)

Tank Number: 002
Tank ID: 164316
Tank Status: Closed - Removed
Material Name: Closed - Removed
Capacity Gallons: 5000
Install Date: Not reported
Date Tank Closed: 06/01/2001
Registered: True
Tank Location: Underground
Tank Type: Fiberglass coated steel
Material Code: 0009
Common Name of Substance: Gasoline

Tightness Test Method: NN
Date Test: Not reported
Next Test Date: Not reported
Pipe Model: Not reported
Modified By: MJGRIFFI
Last Modified: 05/09/2022

Equipment Records:

C02 - Pipe Location - Underground/On-ground
H05 - Tank Leak Detection - In-Tank System (ATG)
G04 - Tank Secondary Containment - Double-Walled (Underground)
K01 - Spill Prevention - Catch Basin
D06 - Pipe Type - Fiberglass Reinforced Plastic (FRP)
J01 - Dispenser - Pressurized Dispenser
B00 - Tank External Protection - None
F00 - Pipe External Protection - None
H01 - Tank Leak Detection - Interstitial - Electronic Monitoring
I03 - Overfill - Automatic Shut-Off
A00 - Tank Internal Protection - None

Tank Number: 003
Tank ID: 164318
Tank Status: Closed - Removed
Material Name: Closed - Removed
Capacity Gallons: 5000
Install Date: Not reported

MERIT ATLANTIC (Continued) **1000263803**

Date Tank Closed: 06/01/2001
Registered: True
Tank Location: Underground
Tank Type: Fiberglass coated steel
Material Code: 0009
Common Name of Substance: Gasoline

Tightness Test Method: NN
Date Test: Not reported
Next Test Date: Not reported
Pipe Model: Not reported
Modified By: MJGRIFFI
Last Modified: 05/09/2022

Equipment Records:

C02 - Pipe Location - Underground/On-ground
H05 - Tank Leak Detection - In-Tank System (ATG)
G04 - Tank Secondary Containment - Double-Walled (Underground)
J01 - Dispenser - Pressurized Dispenser
F00 - Pipe External Protection - None
B00 - Tank External Protection - None
K01 - Spill Prevention - Catch Basin
D06 - Pipe Type - Fiberglass Reinforced Plastic (FRP)
H01 - Tank Leak Detection - Interstitial - Electronic Monitoring
I03 - Overfill - Automatic Shut-Off
A00 - Tank Internal Protection - None

Tank Number: 004
Tank ID: 164325
Tank Status: Closed - Removed
Material Name: Closed - Removed
Capacity Gallons: 5000
Install Date: Not reported
Date Tank Closed: 06/01/2001
Registered: True
Tank Location: Underground
Tank Type: Fiberglass coated steel
Material Code: 0009
Common Name of Substance: Gasoline

Tightness Test Method: NN
Date Test: Not reported
Next Test Date: Not reported
Pipe Model: Not reported
Modified By: MJGRIFFI
Last Modified: 05/09/2022

Equipment Records:

D06 - Pipe Type - Fiberglass Reinforced Plastic (FRP)
K01 - Spill Prevention - Catch Basin
A00 - Tank Internal Protection - None
H01 - Tank Leak Detection - Interstitial - Electronic Monitoring
I03 - Overfill - Automatic Shut-Off
B00 - Tank External Protection - None
F00 - Pipe External Protection - None
J01 - Dispenser - Pressurized Dispenser
H05 - Tank Leak Detection - In-Tank System (ATG)

MERIT ATLANTIC (Continued) **1000263803**

C02 - Pipe Location - Underground/On-ground
G04 - Tank Secondary Containment - Double-Walled (Underground)

Tank Number: 005
Tank ID: 164329
Tank Status: Closed - Removed
Material Name: Closed - Removed
Capacity Gallons: 5000
Install Date: Not reported
Date Tank Closed: 06/01/2001
Registered: True
Tank Location: Underground
Tank Type: Fiberglass coated steel
Material Code: 0009
Common Name of Substance: Gasoline

Tightness Test Method: NN
Date Test: Not reported
Next Test Date: Not reported
Pipe Model: Not reported
Modified By: MJGRIFFI
Last Modified: 05/09/2022

Equipment Records:

A00 - Tank Internal Protection - None
H01 - Tank Leak Detection - Interstitial - Electronic Monitoring
B00 - Tank External Protection - None
F00 - Pipe External Protection - None
J01 - Dispenser - Pressurized Dispenser
I03 - Overfill - Automatic Shut-Off
D06 - Pipe Type - Fiberglass Reinforced Plastic (FRP)
K01 - Spill Prevention - Catch Basin
H05 - Tank Leak Detection - In-Tank System (ATG)
C02 - Pipe Location - Underground/On-ground
G04 - Tank Secondary Containment - Double-Walled (Underground)

Tank Number: 006
Tank ID: 164331
Tank Status: Closed - Removed
Material Name: Closed - Removed
Capacity Gallons: 5000
Install Date: Not reported
Date Tank Closed: 06/01/2001
Registered: True
Tank Location: Underground
Tank Type: Fiberglass coated steel
Material Code: 0008
Common Name of Substance: Diesel

Tightness Test Method: NN
Date Test: Not reported
Next Test Date: Not reported
Pipe Model: Not reported
Modified By: MJGRIFFI
Last Modified: 05/09/2022

MERIT ATLANTIC (Continued) **1000263803**

Equipment Records:

B00 - Tank External Protection - None
F00 - Pipe External Protection - None
J01 - Dispenser - Pressurized Dispenser
A00 - Tank Internal Protection - None
H01 - Tank Leak Detection - Interstitial - Electronic Monitoring
I03 - Overfill - Automatic Shut-Off
D06 - Pipe Type - Fiberglass Reinforced Plastic (FRP)
K01 - Spill Prevention - Catch Basin
C02 - Pipe Location - Underground/On-ground
H05 - Tank Leak Detection - In-Tank System (ATG)
G04 - Tank Secondary Containment - Double-Walled (Underground)

Tank Number:	007
Tank ID:	164345
Tank Status:	Closed - Removed
Material Name:	Closed - Removed
Capacity Gallons:	550
Install Date:	Not reported
Date Tank Closed:	06/01/2001
Registered:	True
Tank Location:	Underground
Tank Type:	Fiberglass coated steel
Material Code:	0022
Common Name of Substance:	Waste Oil/Used Oil
Tightness Test Method:	NN
Date Test:	Not reported
Next Test Date:	Not reported
Pipe Model:	Not reported
Modified By:	MJGRIFFI
Last Modified:	05/09/2022

Equipment Records:

B00 - Tank External Protection - None
C00 - Pipe Location - No Piping
F00 - Pipe External Protection - None
A00 - Tank Internal Protection - None
H01 - Tank Leak Detection - Interstitial - Electronic Monitoring
I03 - Overfill - Automatic Shut-Off
D00 - Pipe Type - No Piping
J03 - Dispenser - Gravity
K01 - Spill Prevention - Catch Basin
H05 - Tank Leak Detection - In-Tank System (ATG)
G04 - Tank Secondary Containment - Double-Walled (Underground)

Tank Number:	009
Tank ID:	62778
Tank Status:	Closed - Removed
Material Name:	Closed - Removed
Capacity Gallons:	5000
Install Date:	Not reported
Date Tank Closed:	02/01/2002
Registered:	True
Tank Location:	Underground

MERIT ATLANTIC (Continued) **1000263803**

Tank Type: Steel/carbon steel
Material Code: 0009
Common Name of Substance: Gasoline

Tightness Test Method: NN
Date Test: Not reported
Next Test Date: Not reported
Pipe Model: Not reported
Modified By: MJGRIFFI
Last Modified: 05/09/2022

Equipment Records:

D00 - Pipe Type - No Piping
H00 - Tank Leak Detection - None
I00 - Overfill - None
J00 - Dispenser - None
B00 - Tank External Protection - None
C00 - Pipe Location - No Piping
F00 - Pipe External Protection - None
A00 - Tank Internal Protection - None
G00 - Tank Secondary Containment - None

Tank Number: 1
Tank ID: 62779
Tank Status: Closed - Removed
Material Name: Closed - Removed
Capacity Gallons: 12000
Install Date: Not reported
Date Tank Closed: 02/01/2002
Registered: True
Tank Location: Underground
Tank Type: Equivalent technology
Material Code: 0009
Common Name of Substance: Gasoline

Tightness Test Method: NN
Date Test: Not reported
Next Test Date: Not reported
Pipe Model: Not reported
Modified By: MJGRIFFI
Last Modified: 05/09/2022

Equipment Records:

F04 - Pipe External Protection - Fiberglass
C02 - Pipe Location - Underground/On-ground
H05 - Tank Leak Detection - In-Tank System (ATG)
G04 - Tank Secondary Containment - Double-Walled (Underground)
D06 - Pipe Type - Fiberglass Reinforced Plastic (FRP)
I02 - Overfill - High Level Alarm
B04 - Tank External Protection - Fiberglass
J01 - Dispenser - Pressurized Dispenser
I04 - Overfill - Product Level Gauge (A/G)
A03 - Tank Internal Protection - Fiberglass Liner (FRP)
H01 - Tank Leak Detection - Interstitial - Electronic Monitoring

Tank Number: 10

MERIT ATLANTIC (Continued) **1000263803**

Tank ID:	46751
Tank Status:	Closed - Removed
Material Name:	Closed - Removed
Capacity Gallons:	5000
Install Date:	04/01/1990
Date Tank Closed:	06/01/2001
Registered:	True
Tank Location:	Underground
Tank Type:	Fiberglass coated steel
Material Code:	0009
Common Name of Substance:	Gasoline
Tightness Test Method:	20
Date Test:	06/01/1997
Next Test Date:	Not reported
Pipe Model:	Not reported
Modified By:	MJGRIFFI
Last Modified:	05/09/2022

Equipment Records:

J01 - Dispenser - Pressurized Dispenser
B04 - Tank External Protection - Fiberglass
D06 - Pipe Type - Fiberglass Reinforced Plastic (FRP)
G03 - Tank Secondary Containment - Vault (w/o access)
K01 - Spill Prevention - Catch Basin
A00 - Tank Internal Protection - None
H01 - Tank Leak Detection - Interstitial - Electronic Monitoring
I01 - Overfill - Float Vent Valve
F05 - Pipe External Protection - Jacketed
C02 - Pipe Location - Underground/On-ground
F04 - Pipe External Protection - Fiberglass
H05 - Tank Leak Detection - In-Tank System (ATG)
G04 - Tank Secondary Containment - Double-Walled (Underground)

Tank Number:	11
Tank ID:	46752
Tank Status:	Closed - Removed
Material Name:	Closed - Removed
Capacity Gallons:	5000
Install Date:	04/01/1990
Date Tank Closed:	06/01/2001
Registered:	True
Tank Location:	Underground
Tank Type:	Fiberglass coated steel
Material Code:	0009
Common Name of Substance:	Gasoline
Tightness Test Method:	20
Date Test:	06/01/1997
Next Test Date:	Not reported
Pipe Model:	Not reported
Modified By:	MJGRIFFI
Last Modified:	05/09/2022

Equipment Records:

C02 - Pipe Location - Underground/On-ground
F04 - Pipe External Protection - Fiberglass

MERIT ATLANTIC (Continued) **1000263803**

H05 - Tank Leak Detection - In-Tank System (ATG)
G04 - Tank Secondary Containment - Double-Walled (Underground)
B04 - Tank External Protection - Fiberglass
D06 - Pipe Type - Fiberglass Reinforced Plastic (FRP)
K01 - Spill Prevention - Catch Basin
G03 - Tank Secondary Containment - Vault (w/o access)
J01 - Dispenser - Pressurized Dispenser
F05 - Pipe External Protection - Jacketed
A00 - Tank Internal Protection - None
H01 - Tank Leak Detection - Interstitial - Electronic Monitoring
I01 - Overfill - Float Vent Valve

Tank Number: 12
Tank ID: 46753
Tank Status: Closed - Removed
Material Name: Closed - Removed
Capacity Gallons: 5000
Install Date: 04/01/1990
Date Tank Closed: 06/01/2001
Registered: True
Tank Location: Underground
Tank Type: Fiberglass coated steel
Material Code: 0009
Common Name of Substance: Gasoline

Tightness Test Method: 20
Date Test: 06/01/1997
Next Test Date: Not reported
Pipe Model: Not reported
Modified By: MJGRIFFI
Last Modified: 05/09/2022

Equipment Records:

F05 - Pipe External Protection - Jacketed
H05 - Tank Leak Detection - In-Tank System (ATG)
J01 - Dispenser - Pressurized Dispenser
A00 - Tank Internal Protection - None
H01 - Tank Leak Detection - Interstitial - Electronic Monitoring
I01 - Overfill - Float Vent Valve
B04 - Tank External Protection - Fiberglass
D06 - Pipe Type - Fiberglass Reinforced Plastic (FRP)
G03 - Tank Secondary Containment - Vault (w/o access)
K01 - Spill Prevention - Catch Basin
C02 - Pipe Location - Underground/On-ground
F04 - Pipe External Protection - Fiberglass
G04 - Tank Secondary Containment - Double-Walled (Underground)

Tank Number: 13
Tank ID: 46754
Tank Status: Closed - Removed
Material Name: Closed - Removed
Capacity Gallons: 5000
Install Date: 04/01/1990
Date Tank Closed: 06/01/2001
Registered: True
Tank Location: Underground

MERIT ATLANTIC (Continued) **1000263803**

Tank Type: Fiberglass coated steel
Material Code: 0009
Common Name of Substance: Gasoline

Tightness Test Method: 20
Date Test: 06/01/1997
Next Test Date: Not reported
Pipe Model: Not reported
Modified By: MJGRIFFI
Last Modified: 05/09/2022

Equipment Records:

A00 - Tank Internal Protection - None
H01 - Tank Leak Detection - Interstitial - Electronic Monitoring
I01 - Overfill - Float Vent Valve
B04 - Tank External Protection - Fiberglass
D06 - Pipe Type - Fiberglass Reinforced Plastic (FRP)
G03 - Tank Secondary Containment - Vault (w/o access)
K01 - Spill Prevention - Catch Basin
J01 - Dispenser - Pressurized Dispenser
F05 - Pipe External Protection - Jacketed
C02 - Pipe Location - Underground/On-ground
F04 - Pipe External Protection - Fiberglass
G04 - Tank Secondary Containment - Double-Walled (Underground)
H05 - Tank Leak Detection - In-Tank System (ATG)

Tank Number: 14
Tank ID: 46755
Tank Status: Closed - Removed
Material Name: Closed - Removed
Capacity Gallons: 5000
Install Date: 04/01/1990
Date Tank Closed: 06/01/2001
Registered: True
Tank Location: Underground
Tank Type: Fiberglass coated steel
Material Code: 0008
Common Name of Substance: Diesel

Tightness Test Method: 20
Date Test: 06/01/1997
Next Test Date: Not reported
Pipe Model: Not reported
Modified By: MJGRIFFI
Last Modified: 05/09/2022

Equipment Records:

F04 - Pipe External Protection - Fiberglass
C02 - Pipe Location - Underground/On-ground
H05 - Tank Leak Detection - In-Tank System (ATG)
G04 - Tank Secondary Containment - Double-Walled (Underground)
J01 - Dispenser - Pressurized Dispenser
K01 - Spill Prevention - Catch Basin
G03 - Tank Secondary Containment - Vault (w/o access)
B04 - Tank External Protection - Fiberglass
D06 - Pipe Type - Fiberglass Reinforced Plastic (FRP)
F05 - Pipe External Protection - Jacketed

MERIT ATLANTIC (Continued) **1000263803**

I01 - Overfill - Float Vent Valve
H01 - Tank Leak Detection - Interstitial - Electronic Monitoring
A00 - Tank Internal Protection - None

Tank Number: 15
Tank ID: 46756
Tank Status: Closed - Removed
Material Name: Closed - Removed
Capacity Gallons: 550
Install Date: 04/01/1990
Date Tank Closed: 06/01/2001
Registered: True
Tank Location: Underground
Tank Type: Fiberglass coated steel
Material Code: 9999
Common Name of Substance: Other

Tightness Test Method: 20
Date Test: 06/01/1997
Next Test Date: Not reported
Pipe Model: Not reported
Modified By: MJGRIFFI
Last Modified: 05/09/2022

Equipment Records:

G04 - Tank Secondary Containment - Double-Walled (Underground)
B04 - Tank External Protection - Fiberglass
K01 - Spill Prevention - Catch Basin
C00 - Pipe Location - No Piping
F00 - Pipe External Protection - None
A00 - Tank Internal Protection - None
H01 - Tank Leak Detection - Interstitial - Electronic Monitoring
I01 - Overfill - Float Vent Valve
D00 - Pipe Type - No Piping

Tank Number: 16
Tank ID: 241004
Tank Status: Closed - Removed
Material Name: Closed - Removed
Capacity Gallons: 2400
Install Date: Not reported
Date Tank Closed: 08/18/2011
Registered: True
Tank Location: Underground
Tank Type: Steel/carbon steel
Material Code: 0022
Common Name of Substance: Waste Oil/Used Oil

Tightness Test Method: NN
Date Test: Not reported
Next Test Date: Not reported
Pipe Model: Not reported
Modified By: MJGRIFFI
Last Modified: 05/09/2022

Equipment Records:

MERIT ATLANTIC (Continued) **1000263803**

K00 - Spill Prevention - None
A00 - Tank Internal Protection - None
E00 - Piping Secondary Containment - None
H00 - Tank Leak Detection - None
I00 - Overfill - None
F00 - Pipe External Protection - None
B00 - Tank External Protection - None
C00 - Pipe Location - No Piping
J00 - Dispenser - None
L00 - Piping Leak Detection - None
D00 - Pipe Type - No Piping
G00 - Tank Secondary Containment - None

Tank Number: 2
Tank ID: 62780
Tank Status: Closed - Removed
Material Name: Closed - Removed
Capacity Gallons: 12000
Install Date: Not reported
Date Tank Closed: 02/01/2002
Registered: True
Tank Location: Underground
Tank Type: Equivalent technology
Material Code: 0009
Common Name of Substance: Gasoline

Tightness Test Method: NN
Date Test: Not reported
Next Test Date: Not reported
Pipe Model: Not reported
Modified By: MJGRIFFI
Last Modified: 05/09/2022

Equipment Records:

A03 - Tank Internal Protection - Fiberglass Liner (FRP)
I04 - Overfill - Product Level Gauge (A/G)
H05 - Tank Leak Detection - In-Tank System (ATG)
J01 - Dispenser - Pressurized Dispenser
H01 - Tank Leak Detection - Interstitial - Electronic Monitoring
B04 - Tank External Protection - Fiberglass
D06 - Pipe Type - Fiberglass Reinforced Plastic (FRP)
I02 - Overfill - High Level Alarm
C02 - Pipe Location - Underground/On-ground
F04 - Pipe External Protection - Fiberglass
G04 - Tank Secondary Containment - Double-Walled (Underground)

Tank Number: 3
Tank ID: 62781
Tank Status: Closed - Removed
Material Name: Closed - Removed
Capacity Gallons: 12000
Install Date: Not reported
Date Tank Closed: 02/01/2002
Registered: True
Tank Location: Underground
Tank Type: Equivalent technology

MERIT ATLANTIC (Continued) **1000263803**

Material Code: 0009
Common Name of Substance: Gasoline

Tightness Test Method: NN
Date Test: Not reported
Next Test Date: Not reported
Pipe Model: Not reported
Modified By: MJGRIFFI
Last Modified: 05/09/2022

Equipment Records:

H01 - Tank Leak Detection - Interstitial - Electronic Monitoring
B04 - Tank External Protection - Fiberglass
D06 - Pipe Type - Fiberglass Reinforced Plastic (FRP)
I02 - Overfill - High Level Alarm
J01 - Dispenser - Pressurized Dispenser
A03 - Tank Internal Protection - Fiberglass Liner (FRP)
I04 - Overfill - Product Level Gauge (A/G)
C02 - Pipe Location - Underground/On-ground
F04 - Pipe External Protection - Fiberglass
G04 - Tank Secondary Containment - Double-Walled (Underground)
H05 - Tank Leak Detection - In-Tank System (ATG)

Tank Number: 9
Tank ID: 15804
Tank Status: Closed - Removed
Material Name: Closed - Removed
Capacity Gallons: 5000
Install Date: 04/01/1990
Date Tank Closed: 06/01/2001
Registered: True
Tank Location: Underground
Tank Type: Fiberglass coated steel
Material Code: 0009
Common Name of Substance: Gasoline

Tightness Test Method: 20
Date Test: 06/01/1997
Next Test Date: Not reported
Pipe Model: Not reported
Modified By: MJGRIFFI
Last Modified: 05/09/2022

Equipment Records:

F05 - Pipe External Protection - Jacketed
H05 - Tank Leak Detection - In-Tank System (ATG)
J01 - Dispenser - Pressurized Dispenser
A00 - Tank Internal Protection - None
H01 - Tank Leak Detection - Interstitial - Electronic Monitoring
I01 - Overfill - Float Vent Valve
B04 - Tank External Protection - Fiberglass
D06 - Pipe Type - Fiberglass Reinforced Plastic (FRP)
G03 - Tank Secondary Containment - Vault (w/o access)
K01 - Spill Prevention - Catch Basin
C02 - Pipe Location - Underground/On-ground
F04 - Pipe External Protection - Fiberglass
G04 - Tank Secondary Containment - Double-Walled (Underground)

MERIT ATLANTIC (Continued) **1000263803**

AST:

Name:	FORMER GASOLINE RETAIL STATION
Address:	740 ATLANTIC AVENUE
City,State,Zip:	BROOKLYN, NY 11217
Region:	STATE
DEC Region:	2
Site Status:	Unregulated/Closed
Facility Id:	2-297615
Program Type:	PBS
UTM X:	586952.30819
UTM Y:	4503989.74226
Expiration Date:	N/A
Site Type:	Retail Gasoline Sales

Affiliation Records:

Site Id:	13752
Affiliation Type:	Facility Operator
Company Name:	FORMER GASOLINE RETAIL STATION
Contact Type:	Not reported
Contact Name:	N/A
Address1:	Not reported
Address2:	Not reported
City:	Not reported
State:	NN
Zip Code:	Not reported
Country Code:	001
Phone:	Not reported
EMail:	Not reported
Fax Number:	Not reported
Modified By:	BVCAMPBE
Date Last Modified:	2011-09-28

Site Id:	13752
Affiliation Type:	Emergency Contact
Company Name:	NYS URBAN DEVELOPMENT CORP DBA EMPIRE STATE DEV
Contact Type:	Not reported
Contact Name:	N/A
Address1:	Not reported
Address2:	Not reported
City:	Not reported
State:	NN
Zip Code:	Not reported
Country Code:	999
Phone:	Not reported
EMail:	Not reported
Fax Number:	Not reported
Modified By:	BVCAMPBE
Date Last Modified:	2011-09-28

Site Id:	13752
Affiliation Type:	Facility Owner
Company Name:	NYS URBAN DEVELOPMENT CORP DBA EMPIRE STATE DEV
Contact Type:	VICE PRESIDENT
Contact Name:	ROBERT SANNA
Address1:	C/O ATLANTIC YARDS 1 METROTECH CENTER
Address2:	Not reported
City:	BROOKLYN

MERIT ATLANTIC (Continued) **1000263803**

State:	NY
Zip Code:	11201
Country Code:	001
Phone:	(718) 923-8400
EMail:	Not reported
Fax Number:	Not reported
Modified By:	BVCAMPBE
Date Last Modified:	2011-09-28

Site Id:	13752
Affiliation Type:	Mail Contact
Company Name:	ATLANTIC YARS DEVELOPMENT COMPANY
Contact Type:	Not reported
Contact Name:	THOMAS BONACUSO
Address1:	C/O FOREST CITY RATNER COMPANIES
Address2:	1 METROTECH CENTER
City:	BROOKLYN
State:	NY
Zip Code:	11201
Country Code:	001
Phone:	(718) 923-8400
EMail:	TBONACUSO@FCRC.COM
Fax Number:	Not reported
Modified By:	BVCAMPBE
Date Last Modified:	2011-09-28

Tank Info:

Tank Number:	001-A
Tank Id:	164315
Material Code:	0009
Common Name of Substance:	Gasoline

Equipment Records:

	G03 - Tank Secondary Containment - Vault (w/o access)
	I00 - Overfill - None
	B00 - Tank External Protection - None
	C00 - Pipe Location - No Piping
	D02 - Pipe Type - Galvanized Steel
	F00 - Pipe External Protection - None
	J01 - Dispenser - Pressurized Dispenser
	A00 - Tank Internal Protection - None
	H99 - Tank Leak Detection - Other
Tank Location:	Aboveground in subterranean vault with access for inspections.....
	Tank in subterranean vault but accessible for inspection.
Tank Type:	Steel/Carbon Steel/Iron
Tank Status:	Closed - Removed
Pipe Model:	Not reported
Install Date:	09/01/1960
Capacity Gallons:	5000
Tightness Test Method:	NN
Date Test:	Not reported
Next Test Date:	Not reported
Date Tank Closed:	04/01/1990
Register:	True
Modified By:	MJGRIFFI

MERIT ATLANTIC (Continued) **1000263803**

Last Modified:	05/09/2022
Material Name:	gasoline
Tank Number:	002-A
Tank Id:	164317
Material Code:	0009
Common Name of Substance:	Gasoline

Equipment Records:

J01 - Dispenser - Pressurized Dispenser
H99 - Tank Leak Detection - Other
A00 - Tank Internal Protection - None
B00 - Tank External Protection - None
C00 - Pipe Location - No Piping
D02 - Pipe Type - Galvanized Steel
F00 - Pipe External Protection - None
G03 - Tank Secondary Containment - Vault (w/o access)
I00 - Overfill - None

Tank Location:	Aboveground in subterranean vault with access for inspections..... Tank in subterranean vault but accessible for inspection.
Tank Type:	Steel/Carbon Steel/Iron
Tank Status:	Closed - Removed
Pipe Model:	Not reported
Install Date:	09/01/1960
Capacity Gallons:	5000
Tightness Test Method:	NN
Date Test:	Not reported
Next Test Date:	Not reported
Date Tank Closed:	04/01/1990
Register:	True
Modified By:	MJGRIFFI
Last Modified:	05/09/2022
Material Name:	gasoline
Tank Number:	003-A
Tank Id:	164324
Material Code:	0009
Common Name of Substance:	Gasoline

Equipment Records:

H99 - Tank Leak Detection - Other
G03 - Tank Secondary Containment - Vault (w/o access)
I00 - Overfill - None
D02 - Pipe Type - Galvanized Steel
F00 - Pipe External Protection - None
J01 - Dispenser - Pressurized Dispenser
B00 - Tank External Protection - None
C00 - Pipe Location - No Piping
A00 - Tank Internal Protection - None

Tank Location:	Aboveground in subterranean vault with access for inspections..... Tank in subterranean vault but accessible for inspection.
Tank Type:	Steel/Carbon Steel/Iron
Tank Status:	Closed - Removed
Pipe Model:	Not reported

MERIT ATLANTIC (Continued) **1000263803**

Install Date:	09/01/1960
Capacity Gallons:	5000
Tightness Test Method:	NN
Date Test:	Not reported
Next Test Date:	Not reported
Date Tank Closed:	04/01/1990
Register:	True
Modified By:	MJGRIFFI
Last Modified:	05/09/2022
Material Name:	gasoline

Tank Number:	004-A
Tank Id:	164326
Material Code:	0009
Common Name of Substance:	Gasoline

Equipment Records:

H99 - Tank Leak Detection - Other
B00 - Tank External Protection - None
C00 - Pipe Location - No Piping
D02 - Pipe Type - Galvanized Steel
F00 - Pipe External Protection - None
J01 - Dispenser - Pressurized Dispenser
A00 - Tank Internal Protection - None
G03 - Tank Secondary Containment - Vault (w/o access)
I00 - Overfill - None

Tank Location:	Aboveground in subterranean vault with access for inspections..... Tank in subterranean vault but accessible for inspection.
Tank Type:	Steel/Carbon Steel/Iron
Tank Status:	Closed - Removed
Pipe Model:	Not reported
Install Date:	09/01/1960
Capacity Gallons:	5000
Tightness Test Method:	NN
Date Test:	Not reported
Next Test Date:	Not reported
Date Tank Closed:	04/01/1990
Register:	True
Modified By:	MJGRIFFI
Last Modified:	05/09/2022
Material Name:	gasoline

Tank Number:	005-A
Tank Id:	164330
Material Code:	0009
Common Name of Substance:	Gasoline

Equipment Records:

H99 - Tank Leak Detection - Other
J01 - Dispenser - Pressurized Dispenser
B00 - Tank External Protection - None
C00 - Pipe Location - No Piping
D02 - Pipe Type - Galvanized Steel
F00 - Pipe External Protection - None

MERIT ATLANTIC (Continued) **1000263803**

A00 - Tank Internal Protection - None
I00 - Overfill - None
G03 - Tank Secondary Containment - Vault (w/o access)

Tank Location: Aboveground in subterranean vault with access for inspections.....
Tank in subterranean vault but accessible for inspection.
Tank Type: Steel/Carbon Steel/Iron
Tank Status: Closed - Removed
Pipe Model: Not reported
Install Date: 09/01/1960
Capacity Gallons: 5000
Tightness Test Method: NN
Date Test: Not reported
Next Test Date: Not reported
Date Tank Closed: 04/01/1990
Register: True
Modified By: MJGRIFFI
Last Modified: 05/09/2022
Material Name: gasoline

Tank Number: 006-A
Tank Id: 164332
Material Code: 0008
Common Name of Substance: Diesel

Equipment Records:

G03 - Tank Secondary Containment - Vault (w/o access)
I00 - Overfill - None
B00 - Tank External Protection - None
C00 - Pipe Location - No Piping
D02 - Pipe Type - Galvanized Steel
F00 - Pipe External Protection - None
J01 - Dispenser - Pressurized Dispenser
A00 - Tank Internal Protection - None
H99 - Tank Leak Detection - Other

Tank Location: Aboveground in subterranean vault with access for inspections.....
Tank in subterranean vault but accessible for inspection.
Tank Type: Steel/Carbon Steel/Iron
Tank Status: Closed - Removed
Pipe Model: Not reported
Install Date: 09/01/1960
Capacity Gallons: 5000
Tightness Test Method: NN
Date Test: Not reported
Next Test Date: Not reported
Date Tank Closed: 04/01/1990
Register: True
Modified By: MJGRIFFI
Last Modified: 05/09/2022
Material Name: diesel

Tank Number: 007-A
Tank Id: 164346
Material Code: 9999
Common Name of Substance: Other

MERIT ATLANTIC (Continued) **1000263803**

Equipment Records:

G03 - Tank Secondary Containment - Vault (w/o access)
I00 - Overfill - None
B00 - Tank External Protection - None
C00 - Pipe Location - No Piping
D02 - Pipe Type - Galvanized Steel
F00 - Pipe External Protection - None
J01 - Dispenser - Pressurized Dispenser
A00 - Tank Internal Protection - None
H99 - Tank Leak Detection - Other

Tank Location:	Aboveground in subterranean vault with access for inspections..... Tank in subterranean vault but accessible for inspection.
Tank Type:	Steel/Carbon Steel/Iron
Tank Status:	Closed - Removed
Pipe Model:	Not reported
Install Date:	09/01/1960
Capacity Gallons:	2000
Tightness Test Method:	NN
Date Test:	Not reported
Next Test Date:	Not reported
Date Tank Closed:	04/01/1990
Register:	True
Modified By:	MJGRIFFI
Last Modified:	05/09/2022
Material Name:	other
Tank Number:	008
Tank Id:	15803
Material Code:	9999
Common Name of Substance:	Other

Equipment Records:

H99 - Tank Leak Detection - Other
D02 - Pipe Type - Galvanized Steel
F00 - Pipe External Protection - None
J01 - Dispenser - Pressurized Dispenser
B00 - Tank External Protection - None
C00 - Pipe Location - No Piping
G03 - Tank Secondary Containment - Vault (w/o access)
I00 - Overfill - None
A00 - Tank Internal Protection - None

Tank Location:	Aboveground in subterranean vault with access for inspections..... Tank in subterranean vault but accessible for inspection.
Tank Type:	Steel/Carbon Steel/Iron
Tank Status:	Closed - Removed
Pipe Model:	Not reported
Install Date:	09/01/1960
Capacity Gallons:	550
Tightness Test Method:	NN
Date Test:	Not reported
Next Test Date:	Not reported
Date Tank Closed:	04/01/1990
Register:	True
Modified By:	MJGRIFFI
Last Modified:	05/09/2022

MERIT ATLANTIC (Continued) **1000263803**

Material Name: other

RCRA Listings:

Date Form Received by Agency:	20070101
Handler Name:	Merit Oil Corp
Handler Address:	ATLANTIC AVE
Handler City,State,Zip:	BROOKLYN, NY 11217-2106
EPA ID:	NYD982185985
Contact Name:	Not reported
Contact Address:	W LANCASTER AVE
Contact City,State,Zip:	HAVERFORD, NY 19041
Contact Telephone:	Not reported
Contact Fax:	Not reported
Contact Email:	Not reported
Contact Title:	Not reported
EPA Region:	02
Land Type:	Not reported
Federal Waste Generator Description:	Not a generator, verified
Non-Notifier:	Not reported
Biennial Report Cycle:	Not reported
Accessibility:	Not reported
Active Site Indicator:	Not reported
State District Owner:	Ny
State District:	NYSDEC R2
Mailing Address:	W LANCASTER AVE
Mailing City,State,Zip:	HAVERFORD, NY 19041
Owner Name:	Merit Oil Corp
Owner Type:	Private
Operator Name:	Merit Oil Corp
Operator Type:	Private
Short-Term Generator Activity:	No
Importer Activity:	No
Mixed Waste Generator:	No
Transporter Activity:	No
Transfer Facility Activity:	No
Recycler Activity with Storage:	No
Small Quantity On-Site Burner Exemption:	No
Smelting Melting and Refining Furnace Exemption:	No
Underground Injection Control:	No
Off-Site Waste Receipt:	No
Universal Waste Indicator:	No
Universal Waste Destination Facility:	No
Federal Universal Waste:	No
Active Site State-Reg Handler:	---
Federal Facility Indicator:	Not reported
Hazardous Secondary Material Indicator:	N
Sub-Part K Indicator:	Not reported
2018 GPRA Permit Baseline:	Not on the Baseline
2018 GPRA Renewals Baseline:	Not on the Baseline
202 GPRA Corrective Action Baseline:	No
Subject to Corrective Action Universe:	No
Non-TSDFs Where RCRA CA has Been Imposed Universe:	No
Corrective Action Priority Ranking:	No NCAPS ranking
Environmental Control Indicator:	No
Institutional Control Indicator:	No
Human Exposure Controls Indicator:	N/A
Groundwater Controls Indicator:	N/A

MERIT ATLANTIC (Continued) **1000263803**

Significant Non-Complier Universe:	No
Unaddressed Significant Non-Complier Universe:	No
Addressed Significant Non-Complier Universe:	No
Significant Non-Complier With a Compliance Schedule Universe:	No
Financial Assurance Required:	Not reported
Handler Date of Last Change:	20150414
Recognized Trader-Importer:	No
Recognized Trader-Exporter:	No
Importer of Spent Lead Acid Batteries:	No
Exporter of Spent Lead Acid Batteries:	No
Recycler Activity Without Storage:	No
Manifest Broker:	No
Sub-Part P Indicator:	No

Hazardous Waste Summary:

Waste Code:	NONE
Waste Description:	None

Handler - Owner Operator:

Owner/Operator Indicator:	Owner
Owner/Operator Name: MERIT OIL CORP	
Legal Status:	Private
Date Became Current:	Not reported
Date Ended Current:	Not reported
Owner/Operator Address:	NOT REQUIRED
Owner/Operator City,State,Zip:	NOT REQUIRED, WY 99999
Owner/Operator Telephone:	212-555-1212
Owner/Operator Telephone Ext:	Not reported
Owner/Operator Fax:	Not reported
Owner/Operator Email:	Not reported

Owner/Operator Indicator:	Owner
Owner/Operator Name: MERIT OIL CORP	
Legal Status:	Private
Date Became Current:	Not reported
Date Ended Current:	Not reported
Owner/Operator Address:	NOT REQUIRED
Owner/Operator City,State,Zip:	NOT REQUIRED, WY 99999
Owner/Operator Telephone:	212-555-1212
Owner/Operator Telephone Ext:	Not reported
Owner/Operator Fax:	Not reported
Owner/Operator Email:	Not reported

Owner/Operator Indicator:	Operator
Owner/Operator Name: MERIT OIL CORP	
Legal Status:	Private
Date Became Current:	Not reported
Date Ended Current:	Not reported
Owner/Operator Address:	NOT REQUIRED
Owner/Operator City,State,Zip:	NOT REQUIRED, WY 99999
Owner/Operator Telephone:	212-555-1212
Owner/Operator Telephone Ext:	Not reported
Owner/Operator Fax:	Not reported
Owner/Operator Email:	Not reported

MERIT ATLANTIC (Continued) **1000263803**

Historic Generators:

Receive Date:	19990708
Handler Name: MERIT OIL CORP	
Federal Waste Generator Description:	Not a generator, verified
State District Owner:	Ny
Large Quantity Handler of Universal Waste:	No
Recognized Trader Importer:	No
Recognized Trader Exporter:	No
Spent Lead Acid Battery Importer:	No
Spent Lead Acid Battery Exporter:	No
Current Record:	No
Non Storage Recycler Activity:	Not reported
Electronic Manifest Broker:	Not reported

Receive Date:	20060101
Handler Name: MERIT OIL CORP	
Federal Waste Generator Description:	Not a generator, verified
State District Owner:	Ny
Large Quantity Handler of Universal Waste:	No
Recognized Trader Importer:	No
Recognized Trader Exporter:	No
Spent Lead Acid Battery Importer:	No
Spent Lead Acid Battery Exporter:	No
Current Record:	No
Non Storage Recycler Activity:	Not reported
Electronic Manifest Broker:	Not reported

Receive Date:	20070101
Handler Name: MERIT OIL CORP	
Federal Waste Generator Description:	Not a generator, verified
State District Owner:	Ny
Large Quantity Handler of Universal Waste:	No
Recognized Trader Importer:	No
Recognized Trader Exporter:	No
Spent Lead Acid Battery Importer:	No
Spent Lead Acid Battery Exporter:	No
Current Record:	Yes
Non Storage Recycler Activity:	Not reported
Electronic Manifest Broker:	Not reported

Receive Date:	19870511
Handler Name: MERIT OIL CORP	
Federal Waste Generator Description:	Large Quantity Generator
State District Owner:	Ny
Large Quantity Handler of Universal Waste:	No
Recognized Trader Importer:	No
Recognized Trader Exporter:	No
Spent Lead Acid Battery Importer:	No
Spent Lead Acid Battery Exporter:	No
Current Record:	No
Non Storage Recycler Activity:	Not reported
Electronic Manifest Broker:	Not reported

List of NAICS Codes and Descriptions:

NAICS Codes:	No NAICS Codes Found

MERIT ATLANTIC (Continued) **1000263803**

Facility Has Received Notices of Violations:
Violations: No Violations Found

Evaluation Action Summary:
Evaluations: No Evaluations Found

US AIRS MINOR:
Envid: 1000263803
Region Code: 02
Programmatic ID: AIR NY0000002610300118
Facility Registry ID: 110004416105
D and B Number: Not reported
Primary SIC Code: 5541
NAICS Code: 999999
Default Air Classification Code: MIN
Facility Type of Ownership Code: POF
Air CMS Category Code: Not reported
HPV Status: Not reported

US AIRS MINOR:
Region Code: 02
Programmatic ID: AIR NY0000002610300118
Facility Registry ID: 110004416105
Air Operating Status Code: OPR
Default Air Classification Code: MIN
Air Program: State Implementation Plan for National Primary and Secondary Ambient Air Quality Standards
Activity Date: 1988-05-03 00:00:00
Activity Status Date: Not reported
Activity Group: Compliance Monitoring
Activity Type: Inspection/Evaluation
Activity Status: Not reported

FINDS:
Registry ID: 110004416105

Click Here for FRS Facility Detail Report:

Environmental Interest/Information System:
ICIS-Air (AIR) AIR is the modernization of the Air Facility System (AFS) into the Integrated Compliance Information System (ICIS). AIR contains enforcement, compliance, and permit data for stationary sources of air pollution regulated by the EPA, State, and Local air pollution agencies.
The New York Department of Environmental Conservation Facility Information System (FIS) database houses all information about facilities that are regulated or of environmental interest to the state of New York.
The Air Facility System (AFS) contains compliance and permit data for stationary sources of air pollution regulated by the EPA, state, and local air pollution agencies.
The Resource Conservation and Recovery Act Information System (RCRAInfo) is EPA's comprehensive information system in support of the Resource Conservation and Recovery Act (RCRA) of 1976 and the Hazardous and Solid Waste Amendments (HSWA) of 1984. It tracks many

MERIT ATLANTIC (Continued) **1000263803**

types of information about generators, transporters, treaters, storers, and disposers of hazardous waste.

Click this hyperlink while viewing on your computer to access additional FINDS: detail in the EDR Site Report.

ECHO:

Envid:	1000263803
Registry ID:	110004416105
DFR URL:	http://echo.epa.gov/detailed-facility-report?fid=110004416105
Name:	MERIT ATLANTIC
Address:	740 ATLANTIC AVE
City,State,Zip:	BROOKLYN, NY 11217

Manifest Facility Information:

EPA ID:	NYD982185985
Country:	USA
Name:	MERIT SERVICE STATION
Address:	740 ATLANTIC AVE
Address 2:	Not reported
City,State,Zip:	BROOKLYN, NY 11217-2106
Zip 4:	Not reported
Location Address 1:	1630 BUSHWICK AVE
Location Address 2:	Not reported
Location City,State,Zip:	BROOKLYN, NY 11201
Location Zip 4:	Not reported
Facility Status:	Not reported
Total Tanks:	Not reported
Code:	BP

Mailing:

Mailing Name:	MERIT SERVICE STATION
Mailing Contact:	BENSON NOTOMA
Mailing Address 1:	4165 HEMPSTEAD TURNPIKE
Mailing Address 2:	Not reported
Mailing City,State,Zip:	BETHPAGE, NY 11714
Mailing Zip 4:	Not reported
Mailing Country:	USA
Mailing Phone:	7187839780

Manifest Data:

Document ID:	NYB2066625
Manifest Status:	Not reported
Trans1 State ID:	PB3606NY
Year:	1990
Trans2 State ID:	Not reported
Generator Ship Date:	06/27/1990
Trans1 Recv Date:	06/27/1990
Trans2 Recv Date:	Not reported
TSD Site Recv Date:	06/27/1990
Part A Recv Date:	Not reported
Part B Recv Date:	Not reported
Generator EPA ID:	NYD982185985
Trans1 EPA ID:	NYD981185903
Trans2 EPA ID:	Not reported
TSDF ID 1:	NYD082785429
TSDF ID 2:	Not reported

MERIT ATLANTIC (Continued) **1000263803**

Manifest Tracking Number:	Not reported
Import Indicator:	Not reported
Export Indicator:	Not reported
Discr Quantity Indicator:	Not reported
Discr Type Indicator:	Not reported
Discr Residue Indicator:	Not reported
Discr Partial Reject Indicator:	Not reported
Discr Full Reject Indicator:	Not reported
Manifest Ref Number:	Not reported
Alt Facility RCRA ID:	Not reported
Alt Facility Sign Date:	Not reported
MGMT Method Type Code:	Not reported
Waste Code 1:	IGNITABLE WASTE
Waste Code 2:	Not reported
Waste Code 3:	Not reported
Waste Code 4:	Not reported
Waste Code 5:	Not reported
Waste Code 6:	Not reported
Quantity:	00050
Units:	Gallons (liquids only)
Number of Containers:	001
Container Type:	Metal drums, barrels, kegs
Handling Method:	Landfill
Specific Gravity:	01.00

Document ID:	NYB2066751
Manifest Status:	Not reported
Trans1 State ID:	PB3606NY
Year:	1990
Trans2 State ID:	Not reported
Generator Ship Date:	06/27/1990
Trans1 Recv Date:	06/27/1990
Trans2 Recv Date:	Not reported
TSD Site Recv Date:	06/27/1990
Part A Recv Date:	Not reported
Part B Recv Date:	Not reported
Generator EPA ID:	NYD982185985
Trans1 EPA ID:	NYD981185903
Trans2 EPA ID:	Not reported
TSDF ID 1:	NYD082785429
TSDF ID 2:	Not reported
Manifest Tracking Number:	Not reported
Import Indicator:	Not reported
Export Indicator:	Not reported
Discr Quantity Indicator:	Not reported
Discr Type Indicator:	Not reported
Discr Residue Indicator:	Not reported
Discr Partial Reject Indicator:	Not reported
Discr Full Reject Indicator:	Not reported
Manifest Ref Number:	Not reported
Alt Facility RCRA ID:	Not reported
Alt Facility Sign Date:	Not reported
MGMT Method Type Code:	Not reported
Waste Code 1:	IGNITABLE WASTE
Waste Code 2:	Not reported
Waste Code 3:	Not reported
Waste Code 4:	Not reported

MERIT ATLANTIC (Continued) **1000263803**

Waste Code 5:	Not reported
Waste Code 6:	Not reported
Quantity:	00100
Units:	Gallons (liquids only)
Number of Containers:	002
Container Type:	Metal drums, barrels, kegs
Handling Method:	Landfill
Specific Gravity:	01.00
Document ID:	NJA3261094
Manifest Status:	Not reported
Trans1 State ID:	006815
Year:	2001
Trans2 State ID:	Not reported
Generator Ship Date:	07/24/2001
Trans1 Recv Date:	07/24/2001
Trans2 Recv Date:	Not reported
TSD Site Recv Date:	07/25/2001
Part A Recv Date:	Not reported
Part B Recv Date:	Not reported
Generator EPA ID:	NYD982185985
Trans1 EPA ID:	PAD014146179
Trans2 EPA ID:	Not reported
TSDF ID 1:	NJD002200046
TSDF ID 2:	Not reported
Manifest Tracking Number:	Not reported
Import Indicator:	Not reported
Export Indicator:	Not reported
Discr Quantity Indicator:	Not reported
Discr Type Indicator:	Not reported
Discr Residue Indicator:	Not reported
Discr Partial Reject Indicator:	Not reported
Discr Full Reject Indicator:	Not reported
Manifest Ref Number:	Not reported
Alt Facility RCRA ID:	Not reported
Alt Facility Sign Date:	Not reported
MGMT Method Type Code:	Not reported
Waste Code 1:	IGNITABLE WASTE
Waste Code 2:	Not reported
Waste Code 3:	Not reported
Waste Code 4:	Not reported
Waste Code 5:	Not reported
Waste Code 6:	Not reported
Quantity:	01500
Units:	Pounds
Number of Containers:	004
Container Type:	Metal drums, barrels, kegs
Handling Method:	Burn
Specific Gravity:	01.00

E78
West
< 1/8
0.110 mi.
580 ft.

ATLANTIC GAS STATION
740 ATLANTIC AVE
BROOKLYN, NY 11217

Site 6 of 6 in cluster E

EDR Hist Auto **1020200408**
N/A

Relative:
Lower

Actual:
57 ft.

EDR Hist Auto

Year:	Name:	Type:
1986	ATLANTIC GAS STATION	Gasoline Service Stations
1987	ATLANTIC GAS STATION	Gasoline Service Stations
1988	ATLANTIC GAS STATION	Gasoline Service Stations
1989	ATLANTIC GAS STATION	Gasoline Service Stations
1990	ATLANTIC GAS STATION	Gasoline Service Stations
1991	ATLANTIC GAS STATION	Gasoline Service Stations
1992	ATLANTIC GAS STATION	Gasoline Service Stations
1993	ATLANTIC GAS STATION	Gasoline Service Stations
1994	ATLANTIC GAS STATION	Gasoline Service Stations
1995	ATLANTIC GAS STATION	Gasoline Service Stations
2000	HESS PIPELINE CO	Gasoline Service Stations
2001	HESS PIPELINE CO	Gasoline Service Stations
2002	HESS PIPELINE CO	Gasoline Service Stations
2003	HESS PIPELINE CO	Gasoline Service Stations
2004	AMERADA HESS CORPORATION	Gasoline Service Stations
2005	AMERADA HESS CORPORATION	Gasoline Service Stations
2006	HESS CORPORATION	Gasoline Service Stations
2007	HESS CORPORATION	Gasoline Service Stations
2008	HESS CORPORATION	Gasoline Service Stations

M79
North
< 1/8
0.110 mi.
582 ft.

NYCTA - CLERMONT AVE SUBSTATION
FULTON ST & CLERMONT AVE
BROOKLYN, NY 11238

Site 2 of 4 in cluster M

RCRA NonGen / NLR **1000394672**
NYD986899649

Relative:
Higher

Actual:
75 ft.

RCRA Listings:

Date Form Received by Agency:	20070101
Handler Name:	Nycta - Clermont Ave Substation
Handler Address:	FULTON ST & CLERMONT AVE
Handler City,State,Zip:	BROOKLYN, NY 11238
EPA ID:	NYD986899649
Contact Name:	Not reported
Contact Address:	JAY ST ROOM 809
Contact City,State,Zip:	BROOKLYN, NY 11201
Contact Telephone:	Not reported
Contact Fax:	Not reported
Contact Email:	Not reported
Contact Title:	Not reported
EPA Region:	02
Land Type:	Not reported
Federal Waste Generator Description:	Not a generator, verified
Non-Notifier:	Not reported
Biennial Report Cycle:	Not reported
Accessibility:	Not reported
Active Site Indicator:	Not reported
State District Owner:	Ny
State District:	NYSDEC R2
Mailing Address:	JAY ST ROOM 809
Mailing City,State,Zip:	BROOKLYN, NY 11201
Owner Name:	New York City Transit Authority

NYCTA - CLERMONT AVE SUBSTATION (Continued) **1000394672**

Owner Type:	Municipal
Operator Name:	New York City Transit Authority
Operator Type:	Municipal
Short-Term Generator Activity:	No
Importer Activity:	No
Mixed Waste Generator:	No
Transporter Activity:	No
Transfer Facility Activity:	No
Recycler Activity with Storage:	No
Small Quantity On-Site Burner Exemption:	No
Smelting Melting and Refining Furnace Exemption:	No
Underground Injection Control:	No
Off-Site Waste Receipt:	No
Universal Waste Indicator:	No
Universal Waste Destination Facility:	No
Federal Universal Waste:	No
Active Site State-Reg Handler:	---
Federal Facility Indicator:	Not reported
Hazardous Secondary Material Indicator:	N
Sub-Part K Indicator:	Not reported
2018 GPRA Permit Baseline:	Not on the Baseline
2018 GPRA Renewals Baseline:	Not on the Baseline
202 GPRA Corrective Action Baseline:	No
Subject to Corrective Action Universe:	No
Non-TSDFs Where RCRA CA has Been Imposed Universe:	No
Corrective Action Priority Ranking:	No NCAPS ranking
Environmental Control Indicator:	No
Institutional Control Indicator:	No
Human Exposure Controls Indicator:	N/A
Groundwater Controls Indicator:	N/A
Significant Non-Complier Universe:	No
Unaddressed Significant Non-Complier Universe:	No
Addressed Significant Non-Complier Universe:	No
Significant Non-Complier With a Compliance Schedule Universe:	No
Financial Assurance Required:	Not reported
Handler Date of Last Change:	20150414
Recognized Trader-Importer:	No
Recognized Trader-Exporter:	No
Importer of Spent Lead Acid Batteries:	No
Exporter of Spent Lead Acid Batteries:	No
Recycler Activity Without Storage:	No
Manifest Broker:	No
Sub-Part P Indicator:	No

Hazardous Waste Summary:

Waste Code:	U151
Waste Description:	Mercury
Waste Code:	X001
Waste Description:	Not Defined

Handler - Owner Operator:

Owner/Operator Indicator:	Owner
Owner/Operator Name:	NEW YORK CITY TRANSIT AUTHORITY
Legal Status:	Municipal

NYCTA - CLERMONT AVE SUBSTATION (Continued) **1000394672**

Date Became Current: Not reported
Date Ended Current: Not reported
Owner/Operator Address: 370 JAY ST ROOM 809
Owner/Operator City,State,Zip: BROOKLYN, NY 11201
Owner/Operator Telephone: 718-330-4891
Owner/Operator Telephone Ext: Not reported
Owner/Operator Fax: Not reported
Owner/Operator Email: Not reported

Owner/Operator Indicator: Owner
Owner/Operator Name: NEW YORK CITY TRANSIT AUTHORITY
Legal Status: Municipal
Date Became Current: Not reported
Date Ended Current: Not reported
Owner/Operator Address: 370 JAY ST ROOM 809
Owner/Operator City,State,Zip: BROOKLYN, NY 11201
Owner/Operator Telephone: 718-330-4891
Owner/Operator Telephone Ext: Not reported
Owner/Operator Fax: Not reported
Owner/Operator Email: Not reported

Owner/Operator Indicator: Operator
Owner/Operator Name: NEW YORK CITY TRANSIT AUTHORITY
Legal Status: Municipal
Date Became Current: Not reported
Date Ended Current: Not reported
Owner/Operator Address: 370 JAY ST ROOM 809
Owner/Operator City,State,Zip: BROOKLYN, NY 11201
Owner/Operator Telephone: 718-330-4891
Owner/Operator Telephone Ext: Not reported
Owner/Operator Fax: Not reported
Owner/Operator Email: Not reported

Historic Generators:
Receive Date: 19990708
Handler Name: NYCTA - CLERMONT AVE SUBSTATION
Federal Waste Generator Description: Not a generator, verified
State District Owner: Ny
Large Quantity Handler of Universal Waste: No
Recognized Trader Importer: No
Recognized Trader Exporter: No
Spent Lead Acid Battery Importer: No
Spent Lead Acid Battery Exporter: No
Current Record: No
Non Storage Recycler Activity: Not reported
Electronic Manifest Broker: Not reported

Receive Date: 20060101
Handler Name: NYCTA - CLERMONT AVE SUBSTATION
Federal Waste Generator Description: Not a generator, verified
State District Owner: Ny
Large Quantity Handler of Universal Waste: No
Recognized Trader Importer: No
Recognized Trader Exporter: No
Spent Lead Acid Battery Importer: No
Spent Lead Acid Battery Exporter: No
Current Record: No

NYCTA - CLERMONT AVE SUBSTATION (Continued) **1000394672**

Non Storage Recycler Activity:	Not reported
Electronic Manifest Broker:	Not reported
Receive Date:	20070101
Handler Name:	NYCTA - CLERMONT AVE SUBSTATION
Federal Waste Generator Description:	Not a generator, verified
State District Owner:	Ny
Large Quantity Handler of Universal Waste:	No
Recognized Trader Importer:	No
Recognized Trader Exporter:	No
Spent Lead Acid Battery Importer:	No
Spent Lead Acid Battery Exporter:	No
Current Record:	Yes
Non Storage Recycler Activity:	Not reported
Electronic Manifest Broker:	Not reported
Receive Date:	19900504
Handler Name:	NYCTA - CLERMONT AVE SUBSTATION
Federal Waste Generator Description:	Large Quantity Generator
State District Owner:	Ny
Large Quantity Handler of Universal Waste:	No
Recognized Trader Importer:	No
Recognized Trader Exporter:	No
Spent Lead Acid Battery Importer:	No
Spent Lead Acid Battery Exporter:	No
Current Record:	No
Non Storage Recycler Activity:	Not reported
Electronic Manifest Broker:	Not reported

List of NAICS Codes and Descriptions:
NAICS Codes: No NAICS Codes Found

Facility Has Received Notices of Violations:
Violations: No Violations Found

Evaluation Action Summary:
Evaluations: No Evaluations Found

J80 **C L R AUTO SERVICE** **EDR Hist Auto** **1021311399**
ENE **846 FULTON ST** **N/A**
< 1/8 **BROOKLYN, NY 11201**
0.112 mi.
592 ft. **Site 15 of 17 in cluster J**

Relative: EDR Hist Auto
Higher

Actual:
79 ft.

Year:	Name:	Type:
1971	C L R AUTO SERVICE	Gasoline Service Stations
1972	C L R AUTO SERVICE	Gasoline Service Stations
1973	C L R AUTO SERVICE	Gasoline Service Stations
1974	CLR SERVICE STATION	Gasoline Service Stations
1974	C L R AUTO SERVICE	Gasoline Service Stations
1975	CLR SERVICE STATION	Gasoline Service Stations
1976	C L R AUTO SERVICE	Gasoline Service Stations
1976	CLR SERVICE STATION	Gasoline Service Stations

C L R AUTO SERVICE (Continued) **1021311399**

1977	C L R AUTO SERVICE	Gasoline Service Stations
1977	CLR SERVICE STATION	Gasoline Service Stations
1978	CLR SERVICE STATION INC	Gasoline Service Stations
1979	CLR SERVICE STATION INC	Gasoline Service Stations
1980	CLR SERVICE STATION INC	Gasoline Service Stations
1982	CLR SERVICE STATION INC	Gasoline Service Stations
1983	CLR SERVICE STATION INC	Gasoline Service Stations
1985	CLR SERVICE STATION INC	Gasoline Service Stations
1986	C L R AUTO SERVICE INC	General Automotive Repair Shops
1986	CLR SERVICE STATION INC	Gasoline Service Stations
1987	CLR SERVICE STATION INC	Gasoline Service Stations
1987	C L R AUTO SERVICE INC	General Automotive Repair Shops
1988	CLR SERVICE STATION INC	Gasoline Service Stations
1989	CLR SERVICE STATION INC	Gasoline Service Stations
1990	CLR SERVICE STATION INC	Gasoline Service Stations
1991	846 FULTON GULF SERVICE INC	Gasoline Service Stations
1992	846 FULTON GULF SERVICE INC	Gasoline Service Stations
1993	846 FULTON GULF SERVICE INC	Gasoline Service Stations
1994	PROFESSIONAL AUTO SERVICE	General Automotive Repair Shops
1994	846 FULTON GULF SERVICE INC	Gasoline Service Stations
1994	DOABA PETROLEUM INC	Gasoline Service Stations
1994	C L R AUTO SERVICE	General Automotive Repair Shops
1995	DOABA PETROLEUM INC	Gasoline Service Stations
1995	846 FULTON GULF SERVICE INC	Gasoline Service Stations
1995	C L R AUTO SERVICE	General Automotive Repair Shops
1995	PROFESSIONAL AUTO SERVICE	General Automotive Repair Shops
1996	846 FULTON GULF SERVICE INC	Gasoline Service Stations
1996	DOABA PETROLEUM INC	Gasoline Service Stations
1997	DOABA PETROLEUM INC	Gasoline Service Stations
1997	846 FULTON GULF SERVICE INC	Gasoline Service Stations
1998	DOABA PETROLEUM INC	Gasoline Service Stations
1999	DOABA PETROLEUM INC	Gasoline Service Stations

J81 **COASTAL GAS STATION** **NY Spills** **S102662650**
ENE **846 FULTON STREET** **N/A**
< 1/8 **BROOKLYN, NY**
0.112 mi.
592 ft. **Site 16 of 17 in cluster J**

Relative: **Higher**

Actual: **79 ft.**

SPILLS:

Name:	COASTAL GAS STATION
Address:	846 FULTON STREET
City,State,Zip:	BROOKLYN, NY
Spill Number/Closed Date:	9607997 / 2010-07-01
Facility ID:	9607997
Facility Type:	ER
DER Facility ID:	246073
Site ID:	304642
DEC Region:	2
Spill Cause:	Unknown
Spill Class:	C4
SWIS:	2401
Spill Date:	1996-09-26
Investigator:	RVKETANI
Referred To:	Not reported
Reported to Dept:	1996-09-26
CID:	266
Water Affected:	Not reported

COASTAL GAS STATION (Continued) **S102662650**

Spill Source:	Tank Truck
Spill Notifier:	Responsible Party
Cleanup Ceased:	Not reported
Cleanup Meets Std:	False
Last Inspection:	Not reported
Recommended Penalty:	False
UST Trust:	False
Remediation Phase:	0
Date Entered In Computer:	1996-09-26
Spill Record Last Update:	2010-07-01
Spiller Name:	NITZAN NEEMAN
Spiller Company:	CONCORD TRUCKING
Spiller Address:	46 PAERDEGAT 11TH STREET
Spiller Company:	999
Contact Name:	JEED
DEC Memo:	TANK OVERFILL. UNKNOWN EXACT REASON. CLEAN UP CREW ENROUTE.
Remarks:	Prior to Sept, 2004 data translation this spill Lead_DEC Field was SUN 12/29/2003 Reassigned from Rommel to Sun. 07/31/09 - Received call from John Ronan 718-474-3400; 917 7636693. Preiously, John e-mail Robert Leung with the following: Hello Robert, The NYSDEC shows spill report 9607997 open for this gasoline service station. The report was created over ten (10) years ago and was for a tank overfill. We are currently before the NYC Board of Standards and Appeals seeking an extension of term for the zoning variance so that we may secure a new certificate of occupancy. Before granting our case, the BSA would like to know that the spill report can be closed out. Please advise us as to what steps we nust take to have the spill report closed out. Thank You, John Ronan Senior Project Manager Phone 1-718-474-3400 Cell 1-917-763-6693 Fax 1-718-945-5931 I requested submission of a spill closure report. (V. Brevdo) 02/02/2010 - I requested R. Austin that this 15 gallon tank overfill case be handled by Section of Spill Prevention and Response. V.Brevdo. 3/3/10 - Austin - Spill reassigned to Ketani, to investigate if tank overfill created any long term issues - end 3/5/10 - Raphael Ketani. The spill took place on 9/26/96. It was a tank overfill of 15 gals. of gasoline. It was unknown why the overfill took place. The spill was called in by Nitzan Neeman of Concord Trucking (718) 209-1155. The contact is Jeed (718) 399-3704. The PBS registration is #2-320420. There are 4 tanks on site. All are active. Three are 4,000 gal. and one is 550 gal. The first two large tanks have gasoline and the other large tank has diesel. The 550 gal. tank has some other type of liquid which isn't indicated on the PBS form. Mail goes to the Fulvan Corp. at 846 Fulton Street, 11238 to the attention of Javaid Jahangir (718) 399-0844. The owner is Paul Cassuto, 102 Jesse Place, East Meadow, NY, 11554. His phone is (516) 579-1793/(917) 494-0287. Property Shark lists the block and lot as 2010 and 5. The main address is 840 Fulton Street. The alternate addresses are: 838-846 Fulton Street; and 485 Vanderbilt Avenue. Photos from 3/28/07 show the CITGO station. ACRIS indicates that a deed transfer took place on 7/22/08 to 531-533 Vanderbilt LLC, 157-55 96th Street, Howard Beach, NY, 11414. There is no paper file, nor are there any E-docs. No other spill cases could be found for the site. On 3/3/10, Randall Austin, Chief of the Spills Unit, asked me to go to the site and see whether they have spill sumps. If they do have spill sumps, then I should check to see whether they are large enough to contain any spills that may occur. 3/19/10 - Raphael Ketani. I made an unannouced site visit. The site is an active COASTAL gas station and Fulton Auto Repairs

COASTAL GAS STATION (Continued) **S102662650**

service station. I met Jerry, the manager of the business. 3/29/10 - Raphael Ketani. I tried to contact Jerry today, but I could only leave a message. 3/31/10 - Raphael Ketani. I contacted Jerry. I asked him about the capacity of the spill containment/overfill containment vessels that he had on site. Jerry explained that this was too technical a question and so he couldn't answer me. He told me to call Mr. Cassuto, the owner of the property. I contacted Mr. Cassuto and asked him whether he had spill containment/overfill containment vessels on site. He said that he thought he did, but he wasn't sure about the details. He said that he will contact his technical people and have them talk to me about this. Charles Nalbon of CJN Consulting (917) 346-8976 called. He said that he was responding to Mr. Cassuto's call regarding spill containment equipment. He said that he was pretty sure that each tank had a 15 gal. spill bucket and an overfill alarm. However, he will go to the site and make sure that this equipment is present. He will call me later. 4/2/10 - Raphael Ketani. I spoke to Mr. Nalbon. He said that he is still trying to find the original overfill investigation report from 1996. He said that he took pictures of the typical spill bucket for a UST at the station. He said that each tank has a 15 gal. spill bucket. He will send me the report when he gets all of the paperwork together. 4/15/10 - Raphael Ketani. I spoke to Mr. Nalbon. He said that he found some of the paperwork regarding the spill at the site. He said that he will call me back to discuss the work that was performed. He added that he thought the paperwork indicated that the spill had been closed. I told him that the spill is open in our database. 4/26/10 - Raphael Ketani. I spoke to Mr. Nalbon (917) 346-8976 today. He said that the site investigation report was originally sent to Jennifer Rommel, Vadim Brevdo, and Joe Sun of DER Region 2 many years ago. I told him that Mr. Sun and Ms. Rommel had both left the Department. I added that Mr. Brevdo is still here, but I doubt that he could find the report now. I asked Mr. Nalbon to try and obtain another copy of the report from the consulting company that originally performed the investigation. He said that he will try. 4/27/10 - Raphael Ketani. I was told that Mr. Nalbon had additional questions regarding the site. I tried to reach him, but could only leave a message. Later, I talked to Mr. Nalbon. He said that he is going to try and get the investigation report from the consultants who had handled the project back in 2001. 5/24/10 - Raphael Ketani. I tried to contact Mr. Nalbon regarding whether he had found the 2001 report. However, I could only leave a message stating that either he send DEC the 2001 report or submit a new report indicating that the Coastal Gas Station has the overfill/spill containment equipment. 5/25/10 - Raphael Ketani. I spoke to Mr. Nalbon. He said that he found the 2001 remediation report for the site. He said that it was a surface spill. He will bring the report by hand to DEC today. I told him that I will review the report as soon as I get it. I received the 8/24/01 HydroEnvironmental Solutions Inc. UST Closure and Gasoline Tank Upgrade Report (with cover letter dated 9/10/09). The VOC and SVOC analyses for the 6 soil samples that were taken were mostly non-detect or well below TAGM 4046 RSCO standards, with the exception of the benzo series analytes and their combustion products from the boring number 2 and boring number 6 samples. However, there was historical fill at the site. So these analytes were likely elevated due to components of the historical fill. Groundwater was not encountered. I had no comments. I spoke to Mr. Nalbon and told him that the report demonstrated that there was no impact to the

COASTAL GAS STATION (Continued) **S102662650**

subsurface from the surface spill at the site. I asked him to send me the pictures of the 15 gal. overfill buckets. He said that he will. 6/7/10 - Raphael Ketani. I spoke to Mr. Nalbon. He said that he has the pictures, but that he forgot to send them. I told him that DEC needs the pictures. Otherwise, the spill case can't be closed. He said that he will send them soon. 7/1/10 - Raphael Ketani. Mr. Nalbon dropped off the two pictures of the spill buckets. The pictures depict four spill bucket locations. Based upon the data in the 8/24/01 HydroEnvironmental Solutions Inc. UST Closure and Gasoline Tank Upgrade Report, I have determined that there is no threat to the public or the environment from any spill which had taken place at the site. Therefore, I am closing the spill case.

All Materials:

Site ID:	304642
Operable Unit ID:	1039043
Operable Unit:	01
Material ID:	343743
Material Code:	0009
Material Name:	gasoline
Case No.:	Not reported
Material FA:	Petroleum
Quantity:	15.00
Units:	G
Recovered:	15.00
Resource Affected:	Soil
Oxygenate:	Not reported

J82 **CONSTRUCTION SITE/ FORMER GAS STATION** **NY Spills** **S117973384**
ENE **846 FULTON ST** **N/A**
< 1/8 **BROOKLYN, NY**
0.112 mi.
592 ft. **Site 17 of 17 in cluster J**

Relative:
Higher

Actual:
79 ft.

SPILLS:

Name:	CONSTRUCTION SITE/ FORMER GAS STATION
Address:	846 FULTON ST
City,State,Zip:	BROOKLYN, NY
Spill Number/Closed Date:	1501702 / 2019-01-28
Facility ID:	1501702
Facility Type:	ER
DER Facility ID:	462646
Site ID:	507930
DEC Region:	2
Spill Cause:	Unknown
Spill Class:	Not reported
SWIS:	2401
Spill Date:	2015-05-15
Investigator:	HRPATEL
Referred To:	Not reported
Reported to Dept:	2015-05-15
CID:	Not reported
Water Affected:	Not reported
Spill Source:	Gasoline Station or other PBS Facility
Spill Notifier:	Other
Cleanup Ceased:	Not reported
Cleanup Meets Std:	False

CONSTRUCTION SITE/ FORMER GAS STATION (Continued) **S117973384**

Last Inspection:	Not reported
Recommended Penalty:	False
UST Trust:	False
Remediation Phase:	0
Date Entered In Computer:	2015-05-15
Spill Record Last Update:	2019-01-28
Spiller Name:	MOHAMMAD ABDELALA
Spiller Company:	UNKNOWN
Spiller Address:	846 FULTON ST
Spiller Company:	999
Contact Name:	MOHAMMAD ABDELALA
DEC Memo:	during excavation tanks and staining were found
Remarks:	5/15/2015 - Feng - Duty Desk. Talked to Mohammad Abdeaal of NYCDEP HAZMAT (646-584-5527). DEP received a complaint from the residents regarding the fire alarm went off. He responded to the site and found the site is in construction phase. The gas station is no longer in use. Two tanks were exposed and he could smell a little bit of odor and saw stain in the soil around the tanks. He doesn't know if there is any Phase 1 or Phase 2 have been done. BA Environmental was onsite doing the excavation, but no contact information. The contractor told him that the site will be built into a residential building. He has no idea if there is any e-designation/OER project involved. Historical spill 96-07997, closed. PBS 2-320420 Discussed with K. Patel and Patel searched the NYCDOB website and found the site with Environmental Restriction: HAZMAT/NOICE. That means NYCOER should have the phase 1 and Phase 2 before they can start the work. Contacted OER Shaminder Chawla at 212-442-3007 and left a message. Contacted OER Hannah Moore 212-442-6372. This site is with OER now. Eric Ilijevich is the PM. They are doing the tank removal so far and OER has not approved their RAWP for the new development yet and Charlie Sosik is the consultant. Received Spill 15-01715 reported by EBC (Charlie Sosik's consulting firm) for address 840 Fulton Street. Assigned the spill to Kumar Patel for follow up. 05/19/15-Hiralkumar Patel. alternate address: 838-846 Fulton Street, 485 Vanderbilt Ave PBS #: 2-320420, 2-610481 as per PBS #: 2-320420, the site has following tanks: - two (2) 4,000 gal gasoline USTs, in-service, installed in Jun 1976 - one (1) 4,000 gal diesel UST, in-service, installed in Jun 1976 - one (1) 550 gal other product UST, in-service as per PBS #: 2-610481, the site has one (1) 275 gal waste oil AST on legs, in-service, installed in Jan. 2002 other spills : 9607997, 1501715 spill # 9607997 was reported on 09/26/1996 as 15 gal gasoline spilled due to overfill. case closed. spill # 1501715 is the duplicate of the subject spill. as per NYC DOB record, a permit application was filed for a new seven (7) story building. 840 Fulton LLC. **property owner** c/o Daten Group 444 Madison Avenue, Suite 510 New York, NY 10022 Attn.: Craig Rosenman Ph. (212) 421-3535 Fax (212) 421-3366 email: craig@datengroup.com Eric Ilijevich NYC OER PH. (212) 341-2034 (212) 788-8841 email: eilijevich@dep.nyc.gov VCP ID #: 15CVCP151K 3:23 PM:- spoke with Eric at NYC OER and asked him to submit all available environmental reports for DEC review. email copied to OER Shaminder and Charles (EBC). 05/21/15-Hiralkumar Patel. received email from Eric (at 4:236 PM on 05/19/15) including link to Phase I, RIR and RAWP reports from NYC OER. Eric mentioned that OER is reviewing RIR and RAWP and should be able to provide final comments/edits within next couple of days. abstract of Phase I: - dated 02/20/2014 - Block #: 2010 / Lot #: 25 - from 1887 to 1938, the site was developed with one (1) four-story commercial building

CONSTRUCTION SITE/ FORMER GAS STATION (Continued) **S117973384**

occupied by stores. in 1950, the site was developed with a commercial building occupied by a store. in 1969, the was developed in it's current configuration of one (1) single-story commercial building. from 1969 to 2007, the site was developed with a gasoline station and auto repair facility - the site was formerly equipped with one (1) 50 gal gasoline UST and one (1) 12,500 gal gasoline UST ---------- - one (1) in ground hydraulic lift was noted on site - three (3) pump stations for gasoline sales are located on the north side of the site - site is equipped with two (2) 275 gal waste oil ASTs, located on the west side of the site. ASTs were noted to be equipped with secondary containment. no staining was noted on the exterior or in the vicinity of the ASTs abstract of RIR: - proposed development includes a new 7-story mixed residential and commercial building with a cellar - the cellar level will consist of a recreational area, a laundry area, residential storage area, superintendent office, two bathrooms, 6 mechanical rooms, a trash compactor room, a bicycle storage room, two service corridors, an amenity area, a commercial storage area, a storage closet, three staircases and an elevator - first floor consists of the commercial space, residential lobby with a reception area, a package room, a mail room, three staircases and an elevator - floor 2 through 7 will consist of residential apartments - the elevation of the site is approx. 78 ft - groundwater flow is generally southwest - depth to bedrock is greater than 100 ft - the entire site will require excavcation to a depth of approx. 11 ft bg - installed five soil borings (SB1 through SB5) - stratigraphy of the site surrounding the existing foundation slab from the surface down consists of historic fill material to depths as great as 10-12 ft, underlain by native brown and coarse gravel - borings SB1, SB3 and SB4 were installed to 15 ft bg - borings SB2 and SB5 were installed to 10 ft bg, due to refusal - collected two soil samples from each boring: one from 0-2 ft depth and another from last two ft interval at the end of boring - installed one (1) 1-inch temporary groundwater monitoring well with 15 ft of screen, to a depth of 70 ft bg - groundwater was encountered at approx. 60 ft bg ------- - no free product was observed within the well - installed four soil gas implants (SG1 through SG4) - soil vapor probes SG1, SG2 and SG3 were installed to a depth of 14 ft bg - soil vapor probe SG4 was installed to a depth of 10 ft bg due to refusal - some VOC contamination (maximum: 910 ppb 1,2,4-Trimethylbenzene) noted in shallow soil, but lesser contamination (maximum: 240 ppb 1,2,4-Trimethylbenzene) noted in deeper soil - no contamination noted in groundwater sample - found some petroleum and chlorinated solvent contamination in soil gas soil-gas analyticals (ug/m3):
----------SG1-------SG2-------SG3-------SG4
TCE---------44----------13
PCE--------139--------11--------27--------30 abstact of RAWP:- - the entire property will be excavated to a depth of 11 ft bg and additional 5 ft within the area of the elevator pit - endpoint samples will be collected and analyzed - a vapor barrier and an active SSDS will be installed ---------- 1:39 PM:- spoke with Charles Sosik at EBC. informed him about wrong unit (ppm instead of ppb) in lab summary tables. asked him to submit corrected tables. 05/26/15-Hiralkumar Patel. received email from Shaminder (at 5:25 PM on 05/21/15) from OER including summary of proposed remedy. OER has reviewed RAWP and ready to issue approval. 11/19/15-Hiralkumar Patel. 11:53 AM:- left message for OER Hannah. 11/20/15-Hiralkumar Patel. 10:15 AM:- visited site. crew was installing security fence along

CONSTRUCTION SITE/ FORMER GAS STATION (Continued) **S117973384**

site perimeter. on-site buildings and canopy are still in place. noted tank excavation pit in middle of property. no petroleum odors noted at the site. 11:02 AM:- spoke with Kim Somers at EBC inquiring updates. she was out of office and will call back next week after reviewing file. 05/16/16-Hiralkumar Patel. received email from OER Shaminder (at 4:19 PM on 05/13/16). he mentioned that construction will begin in next few weeks. 05/24/16-Hiralkumar Patel. 10:25 AM:- received email from Chawinie Reilly from EBC. she mentioned that the site is getting ready to start up in a few weeks. Ms. Reilly included links for revised RIR and RAWP. RAWP states that 'this remedial action will consist of installation and monitoring of off-site groundwater wells as required and approved by NYSDEC'. but the department never asked for or approved off-site groundwater monitoring. Chawinie Reilly Environmental Business Consultants Ph. (631) 504-6000 ext. 123 (631) 827-5007 (C) Fax (631) 924-2870 email: creilly@ebcincny.com 11:32 AM:- spoke with Ms. Reilly and discussed proposal of off-site groundwater monitoring. informed Ms. Reilly that the department never asked for or approved off-site groundwater monitoring. she will submit revised RAWP. she mentioned that on-site buildings have been demolished. in few weeks, they will do additional investigation as required by OER. four additional soil borings and two additional soil gas implants will be installed. 11:45 AM:- sent email to Ms. Reilly and asked to submit revised RAWP and copy of Notice to Proceed from OER. also asked her to submit results of additional investigation, once available. email copied to OER Sarah. 12:10 PM:- received email from Ms. Reilly including revised RAWP. 12:14 PM:- received email from OER Sarah including copy of Notice to Proceed. 06/22/16-Hiralkumar Patel. 4:02 PM:- received email from Ms. Reilly. she mentioned that EBC will conduct additional soil and soil-gas sampling and waste characterization sampling for disposal on 06/27 and 06/28. 06/28/16-Hiralkumar Patel. 1:14 PM:- sent email to Ms. Reilly and asked her to submit sampling report, once available. email copied to OER Sarah. 06/30/16-Hiralkumar Patel. 8:04 AM:- received email from Ms. Reilly including daily status report for 06/27/16. four soil borings (SB6 through SB9) were advanced to 15 ft bg and two soil-gas implants (SG5 and SG6) were advanced to 14 ft bg. 07/11/16-Hiralkumar Patel. 2:43 PM:- received email from Ms. Reilly including results of waste characterization samples. 07/20/16-Hiralkumar Patel. received email from Ms. Reilly (at 9:03 AM on 07/19/16) including RAWP Addendum. abstract: - installed four soil borings (SB6 through SB9) and two soil-gas implants (SG5 and SG6) - soil borings were installed to a final depth of 14 ft bg - two soil samples were collected from each boring: one from 0-2 ft interval and another from 10-12 ft interval - soil-gas implants were installed to a depth of 14 ft bg - one soil-gas sample was collected from each soil-vapor probe - no contamination found in soil samples - found petroleum and chlorinated VOCs in soil-gas samples soil-gas analyticals (ug/m3): ----------SG5----------SG6
Benzene----------5----------10
Toluene----------24----------13
Ethylbenzene----------367----------18
Xylene----------1,111----------174
1,2,4-Trimethylbenzene------59----------92
1,3,5-Trimethylbenzene------21----------34
TCE----------4----------2
PCE----------718----------371 received copy of email from OER Sarah to Ms. Reilly (at 12:47 PM on 07/19/16). Sarah

CONSTRUCTION SITE/ FORMER GAS STATION (Continued) **S117973384**

mentioned that based on results of additional investigation, OER does not require any changes to the remedy as proposed in the VCP RAWP. 09/15/16-Hiralkumar Patel. 3:06 PM:- spoke with Ms. Reilly. she mentioned that contractor has removed top 3 ft of soil and currently negotiating cost for disposal of hazwaste material noted below 3 ft depth. she believes that further excavation will begin next week. 3:11 PM:- received email from Ms. Reilly including daily status report for 07/29/16. exported 6 loads of nonhazardous soil (0-3 ft). 11/01/16-Hiralkumar Patel. received email from Ms. Reilly (at 8:48 AM on 10/28/16) including daily status report for 10/25/16. 11/08/16-Hiralkumar Patel. 8:59 AM:- received email from Ms. Reilly including daily status report for 11/03/16. 11/17/16-Hiralkumar Patel. 11:57 AM:- received email from Ms. Reilly including daily status report for 11/16/16. collected five waste classification samples, stockpiled hazardous soil. air monitoring results were within limits. 11/22/16-Hiralkumar Patel. 8:37 AM:- received email from Ms. Reilly including daily status report for 11/21/16. removed 5 loads of hazardous soil to Clean Earth. 11/23/16-Hiralkumar Patel. 9:17 AM:- received email from Ms. Reilly including daily status report for 11/22/16. 2:26 PM:- received email from Ms. Reilly including daily status report for today. 11/29/16-Hiralkumar Patel. 2:38 PM:- received email from Ms. Reilly including daily status report for 11/28/16. 3:16 PM:- received email from Ms. Reilly including daily status report for today. 12/09/16-Hiralkumar Patel. 1:15 PM:- received email from Ms. Reilly including daily status report for today. 02/07/17-Hiralkumar Patel. 11:10 AM:- received email from Ms. Reilly including daily status report for 02/06/17. 12 truck loads of 6-7 ft haz soil sent to CENJ and 9 truck loads of 7-9 ft non haz soil to ACUA. 02/08/17-Hiralkumar Patel. 8:16 AM:- received email from Ms. Reilly including daily status report for 02/07/17. 04/06/17-Hiralkumar Patel. 8:16 AM:- received email from Ms. Reilly including daily status report for 04/04/17 and 04/05/17. three (3) endpoint samples were collected on 04/04/17. 05/16/17-Hiralkumar Patel. 12:34 PM:- received email from Ms. Reilly including daily status report for 05/15/17. three endpoint samples (EP 4, 7 and 8) were collected. 06/07/17-Hiralkumar Patel. 8:27 AM:- received email from Ms. Reilly including daily status report for 06/05/17. two endpoint samples (EP 6 and 9) were collected. 11/10/17-Hiralkumar Patel. 12:44 PM:- sent email to OER Shaminder inquiring updates. 01/25/19-Hiralkumar Patel. 11:36 AM:- received email from OER Sarah Pong including link to draft RAR. she requested spill closure. summary of DRAFT RAR: - majority of the site was excavated to a minimum depth of approx. 12 ft bg. sloped excavation was performed in a 15 ft wide section along Fulton St which was excavated to 18 ft bg. deeper excavation was performed to approx. 17.5 ft bg for the elevator - removed three (3) 4,000 gal gasoline and diesel USTs and a 500 gal motor oil AST - transported and disposed of 7,151.14 tons of soil/fill material at permitted facilities - collected and analyzed total of nine (9) endpoint samples (EP1 through EP9) - samples EP1, EP2 and EP3 were collected from based of deeper excavation at 18 ft bg - samples EP4 through EP9 were collected from based of excavation at depth of approx. 12 ft bg - samples EP2, EP4, EP5 and EP6 were analyzed for VOCs and SVOCs and remaining samples were analyzed for SVOCs only - no contamination noted in endpoint samples - installed vapor barrier and an active SSDS based on review of all available information, no further investigation/remediation is required and case can be closed upon

CONSTRUCTION SITE/ FORMER GAS STATION (Continued) **S117973384**

receipt of final signed RAR. 2:21 PM:- sent email to OER Sarah and informed her that the spill case will be closed upon receipt of final signed RAR. email copied to OER Shaminder. 01/28/19-Hiralkumar Patel. 9:14 AM:- received email from OER Sarah including link to final signed RAR. case closed based on review of all available information. 9:53 AM:- sent email to OER Sarah and informed her about case closure. email copied to OER Shaminder.

All Materials:

Site ID:	507930
Operable Unit ID:	1257253
Operable Unit:	01
Material ID:	2260243
Material Code:	0009
Material Name:	gasoline
Case No.:	Not reported
Material FA:	Petroleum
Quantity:	Not reported
Units:	Not reported
Recovered:	Not reported
Resource Affected:	Soil
Oxygenate:	Not reported

G83 **840-856 ATLANTIC AVENUE** **NY VCP** **S128723354**
SE **840 ATLANTIC AVENUE** **N/A**
< 1/8 **NEW YORK CITY, NY**
0.115 mi.
609 ft. **Site 8 of 14 in cluster G**

Relative:
Higher

Actual:
74 ft.

VCP NYC:

Project ID:	22TMP0914K,22EHAN222K,22CVCP084K
Name:	840-856 ATLANTIC AVENUE
Address:	840 ATLANTIC AVENUE
City,State,Zip:	NEW YORK CITY, NY
Borough:	Brooklyn
BBL:	3,011,220,071,301,120,000,000,000,000,000,000,000,000,000,000,000,000,000,000,000,000,000,000,000,000,000
OER Program:	VCP (Enrolled), E/RD (Review)
Phase:	Approved Remedial Plan
Latitude:	40.681715
Longitude:	-73.967316
Postcode:	8
Community Board:	35
Council District:	203
Census Tract:	3424825
BIN:	3011220001
NTA:	Prospect Heights

G84 **ABNER AUTO SERVICE INC** **EDR Hist Auto** **1020523987**
SE **840 ATLANTIC AVE** **N/A**
< 1/8 **BROOKLYN, NY 11217**
0.115 mi.
609 ft. **Site 9 of 14 in cluster G**

Relative: EDR Hist Auto
Higher

Actual:
74 ft.

Year:	Name:	Type:
1971	ABNER AUTO SERVICE INC	Gasoline Service Stations
1972	ABNER AUTO SERVICE INC	Gasoline Service Stations
1973	ABNER AUTO SERVICE INC	Gasoline Service Stations
1974	ABNER AUTO SERVICE INC	Gasoline Service Stations
1986	DOLLY SERVICE STATION	Gasoline Service Stations
1994	DOCTOR OF ALL CARS	General Automotive Repair Shops
1995	DOCTOR OF ALL CARS	General Automotive Repair Shops
1995	WD TIRES & WHEELS	Auto And Home Supply Stores, NEC
1996	DOCTOR OF ALL CARS	General Automotive Repair Shops
1996	WD TIRES & WHEELS	Auto And Home Supply Stores, NEC
1997	WD TIRES & WHEELS	Auto And Home Supply Stores, NEC

G85 **CON EDISON** **NY Spills** **S103571868**
SE **840 ATLANTIC AVE** **NY MANIFEST** **N/A**
< 1/8 **BROOKLYN, NY 11238** **NY NYC OER**
0.115 mi.
609 ft. **Site 10 of 14 in cluster G**

Relative: SPILLS:
Higher

Actual:
74 ft.

Name:	CROSSTOWN REALTY
Address:	840 ATLANTIC AVE
City,State,Zip:	BROOKLYN, NY
Spill Number/Closed Date:	9714110 / 2010-03-04
Facility ID:	9714110
Facility Type:	ER
DER Facility ID:	106243
Site ID:	122553
DEC Region:	2
Spill Cause:	Equipment Failure
Spill Class:	B3
SWIS:	2401
Spill Date:	1998-03-19
Investigator:	RVKETANI
Referred To:	Not reported
Reported to Dept:	1998-03-19
CID:	252
Water Affected:	Not reported
Spill Source:	Commercial/Industrial
Spill Notifier:	Other
Cleanup Ceased:	Not reported
Cleanup Meets Std:	False
Last Inspection:	Not reported
Recommended Penalty:	False
UST Trust:	False
Remediation Phase:	0
Date Entered In Computer:	1998-03-19
Spill Record Last Update:	2010-06-24
Spiller Name:	ANTHONY MUSTO
Spiller Company:	CROSSTOWN REALTY INC
Spiller Address:	29-27 41ST AVENUE
Spiller Company:	999

CON EDISON (Continued) **S103571868**

Contact Name: TONY MUSTO
DEC Memo: UPON EXCAVATION OF 12 (550) GAL TANKS SOIL CONTAMINATION WAS DISCOVERED. 200 CUBIC YARDS OF
IMPACTED SOIL WAS REMOVED AND POST EXCAVATION SAMPLING COMPLETED AND AWAITING DATA.
Remarks: Prior to Sept, 2004 data translation this spill Lead_DEC Field was ROMMEL C 04/12/04 TRANSFERRED FROM ODOWD TO ROMMEL March 22, 2006, Jones, no recent work done on this site. Contacts provided in spill report unsuccessful. March 29, 2006, next step, establish contact with current site occupant. 5/22/2006 - Mike Scibel - Current Occupant is McDonalds, property shark reveals owner as an Mmb Associates, reverse phone directory has no listing for address given by property shark. Currently can not contact owner. From file DEC requested 3MW's, soil delineation and documentaion in 2000. Need to find if those tests were performed. Needs additional work. 2/23/10 - Austin - Reassigned to Ketani to followup and bring spill to closure - end 3/3/10 - Raphael Ketani. I restarted the management of the spill case. The spill was called in on 3/19/1998 due to the discovery of contaminated soil while removing gasoline tanks from this former gas station. The caller was Marc Godick of Lexicon Environmental Associates (516) 488-8742. Twelve 550 gal. gas tanks were removed. They appeared to be in good condition. The source of the gas was believed to be the pump island. Initially, 200 cubic yards of contaminated soil were removed by Lexicon. The site is at the intersection of Atlantic and Vanderbilt avenues (northern edge of Prospect Heights). From Property Shark, the block and lot are 1122 and 0001. The prime address is 547 Vanderbilt Avenue. The alternates are 850-852 Atlantic Avenue, 855-857 Pacific Street (the lot extends to the south side of the block). A DOB picture shows a TEXACO gas station. A 2006 picture shows a McDonalds with a paved area in front. ACRIS lists the ownership as follows: Janet H. Brooks sold the property to M&B Associates c/o Crosstown Management on 10/27/99 (she was a 1/4 owner of the property - M&B owned the other 3/4); in 2/2/2000 M&B assigned a lease to the McDonald's Corp; in 1/29/04 Musto of M&B sold the property to MMB Associates, LLC, 320 Heather Lane, Hewlett Harbor, NY, 11557 (MMB consists of the three people who always owned the property). An attempt was made to locate a PBS record for the site using all of the known addresses. However, nothing could be found. As the tanks were never registered, this is a violation of 6 NYCRR Part 612 and Part 613. The situation was referred to Leszek Zielinski, EE I of the PBS Unit, for action. The E-docs contains only one document file. This file contains the 6/2/98 Underground Storage Tank Closure Report, and the 8/21/98 Subsurface Investigation Report. The 6/2/98 Underground Storage Tank Closure Report was written by Lexicon Environmental Assessment for Yellowstone Industries (which has since gone out of business). The USTs were removed, but the piping was left in place. 200 to 300 cu. yds. of contaminated soil were removed. The tanks were in good condition with no holes. The excavation went down to 10' to 12', and to within 10' of the sidewalk. Groundwater was not encountered. End point samples ranged in total VOC concentration from 7 ppb to 1,149,000 ppb (bottom of pit). Four of the eight samples were above TAGM limits. No wells were installed. The end points were taken at 11.5' below grade. Samples 3 to 5 and 8 were below TAGM. Samples 1 and 2 had high VOCs above TAGM. Sample 6 had high VOC hits with 480,000 ppb total xylenes. Sample 7 had high VOC hits with 524,000 ppb total xylenes. The 8/12/98 Subsurface Investigation Report was

CON EDISON (Continued) **S103571868**

written by Lexicon. The site elevation was indicated as 70' to 75' above sea level. (From the USGS maps, groundwater is at about 15' above sea level.) Borings were drilled to 53' below grade. From 0' to 15' was natural fill. From 15' to 53' was cobbles and boulders with thin layers of natural fill. Nine (9) borings were performed in the vicinity of the former UST locations from 6/22-30/98. SB-3 at 12.5' to 13' was 42,946 total VOCs. SB-4 at 8.5' to 9' was 7,698,160 total VOCs. SB-4 at 12.5' to 13' was much lower, but above TAGM. SB-5 and SB-7 to SB-9 were drilled to 53' and there were no VOC concentrations above the DEC Alternative Guidance Value standards. SB-6 at 11.5' to 12' was drilled, according to the drawings, at the location of SS-7 of the UST Closure Report, but the results were non-detect for the soil sample. It is not known how the SS-7 sample with total VOCs of over one million parts per billion could have dropped to non-detect during a time interval of several months. The locations of the two borings must have been far enough removed from each other to be in separate geochemical regimes. There are no other spill cases associated with this site. 3/4/10 - Raphael Ketani. I reviewed the 5/19/99 Site Remediation Report that was produced by HydroScience, Inc. From the analytical results and figures contained in the report, it appears that all of the contamination that was above the TAGM RSCO limits was removed, except for the West Wall-3 location and the Southwest Bottom location. There were only 2 and 3 analytes, respectively, that had exceeded the TAGM limits at these locations. Given that 11 years have passed since the samples were taken, it is believed that natural attenuation and evaporation of the volatile components have reduced the concentrations further. The sampling at depth below 15' also showed that the contaminant concentrations were very far below the TAGM limits and would not have been a threat to the groundwater, which was about 60 feet below the site. Given the data in the HydroScience Site Remediation Report, I have determined that the residual contamination at the site is not a threat to the public or the environment. Therefore, I am closing the spill case. 6/24/10 - Raphael Ketani. Anthony Musto (718) 937-8100 called today. He said that he had been talking to Leszek Zielinski, acting head of the PBS Unit. Mr. Zielinski had referred him to me. He said that he had never known he was supposed to register the tanks that had been pulled. He said that he thought the contractor was going to do this 11 years ago. I told Mr. Musto that the contractors don't always do the PBS registrations unless they are asked to. He asked who he is supposed to talk to regarding registering the tanks. I told him that Mr. Zielinski is in charge of the PBS Unit here in Region 2. Mr. Musto said that he was given the telephone number of the PBS Bureau in Albany and that he saw the name John Urda on a piece of correspondence. I told him to talk to both parties in order to resolve the matter. He asked how much the registration will cost. I told him that it is relatively inexpensive, when compared to any fines or penalties. I added that since Mr. Urda is involved there may be fines and penalties as there are outstanding violations because the tanks were never registered. Mr. Musto said that he will talk to Albany PBS and Mr. Urda.

All Materials:

Site ID:	122553
Operable Unit ID:	1060000
Operable Unit:	01
Material ID:	325088
Material Code:	0009

CON EDISON (Continued) **S103571868**

Material Name:	gasoline
Case No.:	Not reported
Material FA:	Petroleum
Quantity:	.00
Units:	G
Recovered:	.00
Resource Affected:	Soil
Oxygenate:	Not reported

Manifest Facility Information:

EPA ID:	NYP004568838
Country:	USA
Name:	CON EDISON
Address:	840 ATLANTIC AVE
Address 2:	Not reported
City,State,Zip:	BROOKLYN, NY 11238
Zip 4:	Not reported
Location Address 1:	840 ATLANTIC AVE
Location Address 2:	SB 14804
Location City,State,Zip:	BROOKLYN, NY 11238
Location Zip 4:	Not reported
Facility Status:	Not reported
Total Tanks:	Not reported
Code:	BP

Mailing:

Mailing Name:	CON EDISON
Mailing Contact:	TOM TEELING
Mailing Address 1:	4 IRVING PLACE 15TH FLOOR
Mailing Address 2:	Not reported
Mailing City,State,Zip:	NEW YORK, NY 10003
Mailing Zip 4:	Not reported
Mailing Country:	USA
Mailing Phone:	Not reported

Manifest Data:

Document ID:	Not reported
Manifest Status:	Not reported
Trans1 State ID:	NJ0000027193
Year:	2018
Trans2 State ID:	Not reported
Generator Ship Date:	06/18/2014
Trans1 Recv Date:	06/18/2014
Trans2 Recv Date:	Not reported
TSD Site Recv Date:	06/18/2014
Part A Recv Date:	Not reported
Part B Recv Date:	Not reported
Generator EPA ID:	NYP004568838
Trans1 EPA ID:	Not reported
Trans2 EPA ID:	Not reported
TSDF ID 1:	NJD002200046
TSDF ID 2:	Not reported
Manifest Tracking Number:	013255386JJK
Import Indicator:	N
Export Indicator:	N
Discr Quantity Indicator:	N

CON EDISON (Continued) **S103571868**

Discr Type Indicator:	N
Discr Residue Indicator:	N
Discr Partial Reject Indicator:	N
Discr Full Reject Indicator:	N
Manifest Ref Number:	Not reported
Alt Facility RCRA ID:	Not reported
Alt Facility Sign Date:	Not reported
MGMT Method Type Code:	H110
Waste Code a:	LEAD
Waste Code b:	Not reported
Waste Code c:	Not reported
Waste Code e:	Not reported
Waste Code f:	Not reported
Waste Code g:	Not reported
Waste Code 1:	Not reported
Waste Code 2:	Not reported
Waste Code 3:	Not reported
Waste Code 4:	Not reported
Waste Code 5:	Not reported
Waste Code 6:	Not reported
Quantity:	150
Units:	Gallons (liquids only)
Number of Containers:	1
Container Type:	Cargo tanks (tank trucks)
Handling Method:	Treat
Specific Gravity:	1

NYC OER:

Name:	840-856 ATLANTIC AVENUE
Address:	840 ATLANTIC AVENUE
City,State,Zip:	BROOKLYN, NY
Latitude:	40.681715
Longitude:	-73.967316
OER Project Numbers:	22TMP0914K,22EHAN222K,22CVCP084K
BBL:	3.0112200713011202E+69
OER Program:	VCP (Enrolled), E/RD (Review)
Class:	Active (A)
Phase:	Approved Remedial Plan
URL:	https://a002-epic.nyc.gov/app/workspace/32361/docrepository
Postcode:	8
Community Board:	35
Council District:	203
Census Tract:	3424825
BIN:	3011220001
NTA:	Prospect Heights

G86 **MCDONALD'S** **NY UST** **U004157001**
SE **840 ATLANTIC AVE** **N/A**
< 1/8 **BROOKLYN, NY 11238**
0.115 mi.
609 ft. **Site 11 of 14 in cluster G**

Relative: **Higher**

Actual: **74 ft.**

UST:

Name:	MCDONALD'S
Address:	840 ATLANTIC AVE
City,State,Zip:	BROOKLYN, NY 11238

MCDONALD'S (Continued) **U004157001**

Id/Status:	2-611393 / Unregulated/Closed
Program Type:	PBS
Region:	STATE
DEC Region:	2
Expiration Date:	N/A
UTM X:	587288.34080
UTM Y:	4503905.99975
Site Type:	Retail Gasoline Sales

Affiliation Records:

Site Id:	437422
Affiliation Type:	Facility Owner
Company Name:	ANTHONY MUSTO
Contact Type:	MANAGING MEMBER
Contact Name:	MMB ASSOCIATES LLC
Address1:	320 HEATHER LANE
Address2:	Not reported
City:	HEWLETT
State:	NY
Zip Code:	11557
Country Code:	001
Phone:	(718) 937-8100
EMail:	Not reported
Fax Number:	Not reported
Modified By:	BVCAMPBE
Date Last Modified:	2010-07-30

Site Id:	437422
Affiliation Type:	Mail Contact
Company Name:	MMB ASSOC, LLC
Contact Type:	Not reported
Contact Name:	ANTHONY MUSTO
Address1:	29-27 41ST AVE
Address2:	Not reported
City:	LONG ISLAND CITY
State:	NY
Zip Code:	11101
Country Code:	001
Phone:	(718) 937-8100
EMail:	Not reported
Fax Number:	Not reported
Modified By:	MSBAPTIS
Date Last Modified:	2010-07-14

Site Id:	437422
Affiliation Type:	Facility Operator
Company Name:	840 ATLANTIC AVE
Contact Type:	Not reported
Contact Name:	N/A
Address1:	Not reported
Address2:	Not reported
City:	Not reported
State:	NN
Zip Code:	Not reported
Country Code:	001
Phone:	N/A
EMail:	Not reported
Fax Number:	Not reported

MCDONALD'S (Continued) **U004157001**

Modified By:	MSBAPTIS
Date Last Modified:	2010-07-14
Site Id:	437422
Affiliation Type:	Emergency Contact
Company Name:	ANTHONY MUSTO
Contact Type:	Not reported
Contact Name:	ANTHONY MUSTO
Address1:	Not reported
Address2:	Not reported
City:	Not reported
State:	NN
Zip Code:	Not reported
Country Code:	999
Phone:	(917) 405-8100
EMail:	Not reported
Fax Number:	Not reported
Modified By:	BVCAMPBE
Date Last Modified:	2010-07-30

Tank Info:

Tank Number:	001
Tank ID:	235184
Tank Status:	Closed - Removed
Material Name:	Closed - Removed
Capacity Gallons:	550
Install Date:	Not reported
Date Tank Closed:	03/19/1998
Registered:	True
Tank Location:	Underground
Tank Type:	Steel/carbon steel
Material Code:	0009
Common Name of Substance:	Gasoline
Tightness Test Method:	NN
Date Test:	Not reported
Next Test Date:	Not reported
Pipe Model:	Not reported
Modified By:	MJGRIFFI
Last Modified:	05/09/2022

Equipment Records:

H05 - Tank Leak Detection - In-Tank System (ATG)
A00 - Tank Internal Protection - None
K00 - Spill Prevention - None
D01 - Pipe Type - Steel/Carbon Steel/Iron
F00 - Pipe External Protection - None
B00 - Tank External Protection - None
G00 - Tank Secondary Containment - None
C03 - Pipe Location - Aboveground/Underground Combination
E00 - Piping Secondary Containment - None
L00 - Piping Leak Detection - None
J00 - Dispenser - None
I04 - Overfill - Product Level Gauge (A/G)

MCDONALD'S (Continued) **U004157001**

Tank Number: 002
Tank ID: 235185
Tank Status: Closed - Removed
Material Name: Closed - Removed
Capacity Gallons: 550
Install Date: Not reported
Date Tank Closed: 03/19/1998
Registered: True
Tank Location: Underground
Tank Type: Steel/carbon steel
Material Code: 0009
Common Name of Substance: Gasoline

Tightness Test Method: NN
Date Test: Not reported
Next Test Date: Not reported
Pipe Model: Not reported
Modified By: MJGRIFFI
Last Modified: 05/09/2022

Equipment Records:

H05 - Tank Leak Detection - In-Tank System (ATG)
K00 - Spill Prevention - None
D01 - Pipe Type - Steel/Carbon Steel/Iron
A00 - Tank Internal Protection - None
F00 - Pipe External Protection - None
B00 - Tank External Protection - None
G00 - Tank Secondary Containment - None
C03 - Pipe Location - Aboveground/Underground Combination
E00 - Piping Secondary Containment - None
L00 - Piping Leak Detection - None
J00 - Dispenser - None
I04 - Overfill - Product Level Gauge (A/G)

Tank Number: 003
Tank ID: 235186
Tank Status: Closed - Removed
Material Name: Closed - Removed
Capacity Gallons: 550
Install Date: Not reported
Date Tank Closed: 03/19/1998
Registered: True
Tank Location: Underground
Tank Type: Steel/carbon steel
Material Code: 0009
Common Name of Substance: Gasoline

Tightness Test Method: NN
Date Test: Not reported
Next Test Date: Not reported
Pipe Model: Not reported
Modified By: MJGRIFFI
Last Modified: 05/09/2022

Equipment Records:

H05 - Tank Leak Detection - In-Tank System (ATG)
K00 - Spill Prevention - None

MCDONALD'S (Continued) **U004157001**

A00 - Tank Internal Protection - None
D01 - Pipe Type - Steel/Carbon Steel/Iron
F00 - Pipe External Protection - None
B00 - Tank External Protection - None
G00 - Tank Secondary Containment - None
C03 - Pipe Location - Aboveground/Underground Combination
E00 - Piping Secondary Containment - None
L00 - Piping Leak Detection - None
I04 - Overfill - Product Level Gauge (A/G)
J00 - Dispenser - None

Tank Number:	004
Tank ID:	235187
Tank Status:	Closed - Removed
Material Name:	Closed - Removed
Capacity Gallons:	550
Install Date:	Not reported
Date Tank Closed:	03/19/1998
Registered:	True
Tank Location:	Underground
Tank Type:	Steel/carbon steel
Material Code:	0009
Common Name of Substance:	Gasoline
Tightness Test Method:	NN
Date Test:	Not reported
Next Test Date:	Not reported
Pipe Model:	Not reported
Modified By:	MJGRIFFI
Last Modified:	05/09/2022

Equipment Records:

H05 - Tank Leak Detection - In-Tank System (ATG)
A00 - Tank Internal Protection - None
K00 - Spill Prevention - None
D01 - Pipe Type - Steel/Carbon Steel/Iron
B00 - Tank External Protection - None
F00 - Pipe External Protection - None
C03 - Pipe Location - Aboveground/Underground Combination
G00 - Tank Secondary Containment - None
E00 - Piping Secondary Containment - None
L00 - Piping Leak Detection - None
I04 - Overfill - Product Level Gauge (A/G)
J00 - Dispenser - None

Tank Number:	005
Tank ID:	235188
Tank Status:	Closed - Removed
Material Name:	Closed - Removed
Capacity Gallons:	550
Install Date:	Not reported
Date Tank Closed:	03/19/1998
Registered:	True
Tank Location:	Underground
Tank Type:	Steel/carbon steel
Material Code:	0009

MCDONALD'S (Continued) **U004157001**

Common Name of Substance: Gasoline

Tightness Test Method: NN
Date Test: Not reported
Next Test Date: Not reported
Pipe Model: Not reported
Modified By: MJGRIFFI
Last Modified: 05/09/2022

Equipment Records:

H05 - Tank Leak Detection - In-Tank System (ATG)
K00 - Spill Prevention - None
A00 - Tank Internal Protection - None
D01 - Pipe Type - Steel/Carbon Steel/Iron
B00 - Tank External Protection - None
F00 - Pipe External Protection - None
G00 - Tank Secondary Containment - None
C03 - Pipe Location - Aboveground/Underground Combination
E00 - Piping Secondary Containment - None
L00 - Piping Leak Detection - None
I04 - Overfill - Product Level Gauge (A/G)
J00 - Dispenser - None

Tank Number: 006
Tank ID: 235189
Tank Status: Closed - Removed
Material Name: Closed - Removed
Capacity Gallons: 550
Install Date: Not reported
Date Tank Closed: 03/19/1998
Registered: True
Tank Location: Underground
Tank Type: Steel/carbon steel
Material Code: 0009
Common Name of Substance: Gasoline

Tightness Test Method: NN
Date Test: Not reported
Next Test Date: Not reported
Pipe Model: Not reported
Modified By: MJGRIFFI
Last Modified: 05/09/2022

Equipment Records:

H05 - Tank Leak Detection - In-Tank System (ATG)
K00 - Spill Prevention - None
A00 - Tank Internal Protection - None
D01 - Pipe Type - Steel/Carbon Steel/Iron
F00 - Pipe External Protection - None
B00 - Tank External Protection - None
G00 - Tank Secondary Containment - None
C03 - Pipe Location - Aboveground/Underground Combination
E00 - Piping Secondary Containment - None
L00 - Piping Leak Detection - None
I04 - Overfill - Product Level Gauge (A/G)
J00 - Dispenser - None

MCDONALD'S (Continued) **U004157001**

Tank Number: 007
Tank ID: 235190
Tank Status: Closed - Removed
Material Name: Closed - Removed
Capacity Gallons: 550
Install Date: Not reported
Date Tank Closed: 03/19/1998
Registered: True
Tank Location: Underground
Tank Type: Steel/carbon steel
Material Code: 0009
Common Name of Substance: Gasoline

Tightness Test Method: NN
Date Test: Not reported
Next Test Date: Not reported
Pipe Model: Not reported
Modified By: MJGRIFFI
Last Modified: 05/09/2022

Equipment Records:

H05 - Tank Leak Detection - In-Tank System (ATG)
A00 - Tank Internal Protection - None
K00 - Spill Prevention - None
D01 - Pipe Type - Steel/Carbon Steel/Iron
F00 - Pipe External Protection - None
B00 - Tank External Protection - None
G00 - Tank Secondary Containment - None
C03 - Pipe Location - Aboveground/Underground Combination
E00 - Piping Secondary Containment - None
L00 - Piping Leak Detection - None
J00 - Dispenser - None
I04 - Overfill - Product Level Gauge (A/G)

Tank Number: 008
Tank ID: 235191
Tank Status: Closed - Removed
Material Name: Closed - Removed
Capacity Gallons: 550
Install Date: Not reported
Date Tank Closed: 03/19/1998
Registered: True
Tank Location: Underground
Tank Type: Steel/carbon steel
Material Code: 0009
Common Name of Substance: Gasoline

Tightness Test Method: NN
Date Test: Not reported
Next Test Date: Not reported
Pipe Model: Not reported
Modified By: MJGRIFFI
Last Modified: 05/09/2022

Equipment Records:

H05 - Tank Leak Detection - In-Tank System (ATG)
K00 - Spill Prevention - None

MCDONALD'S (Continued) **U004157001**

D01 - Pipe Type - Steel/Carbon Steel/Iron
A00 - Tank Internal Protection - None
F00 - Pipe External Protection - None
B00 - Tank External Protection - None
G00 - Tank Secondary Containment - None
C03 - Pipe Location - Aboveground/Underground Combination
E00 - Piping Secondary Containment - None
L00 - Piping Leak Detection - None
J00 - Dispenser - None
I04 - Overfill - Product Level Gauge (A/G)

Tank Number: 009
Tank ID: 235192
Tank Status: Closed - Removed
Material Name: Closed - Removed
Capacity Gallons: 550
Install Date: Not reported
Date Tank Closed: 03/19/1998
Registered: True
Tank Location: Underground
Tank Type: Steel/carbon steel
Material Code: 0009
Common Name of Substance: Gasoline

Tightness Test Method: NN
Date Test: Not reported
Next Test Date: Not reported
Pipe Model: Not reported
Modified By: MJGRIFFI
Last Modified: 05/09/2022

Equipment Records:

H05 - Tank Leak Detection - In-Tank System (ATG)
K00 - Spill Prevention - None
D01 - Pipe Type - Steel/Carbon Steel/Iron
A00 - Tank Internal Protection - None
F00 - Pipe External Protection - None
B00 - Tank External Protection - None
G00 - Tank Secondary Containment - None
C03 - Pipe Location - Aboveground/Underground Combination
E00 - Piping Secondary Containment - None
L00 - Piping Leak Detection - None
J00 - Dispenser - None
I04 - Overfill - Product Level Gauge (A/G)

Tank Number: 010
Tank ID: 235193
Tank Status: Closed - Removed
Material Name: Closed - Removed
Capacity Gallons: 550
Install Date: Not reported
Date Tank Closed: 03/19/1998
Registered: True
Tank Location: Underground
Tank Type: Steel/carbon steel
Material Code: 0009

MCDONALD'S (Continued) **U004157001**

Common Name of Substance: Gasoline

Tightness Test Method: NN
Date Test: Not reported
Next Test Date: Not reported
Pipe Model: Not reported
Modified By: MJGRIFFI
Last Modified: 05/09/2022

Equipment Records:

H05 - Tank Leak Detection - In-Tank System (ATG)
A00 - Tank Internal Protection - None
D01 - Pipe Type - Steel/Carbon Steel/Iron
K00 - Spill Prevention - None
B00 - Tank External Protection - None
F00 - Pipe External Protection - None
C03 - Pipe Location - Aboveground/Underground Combination
G00 - Tank Secondary Containment - None
E00 - Piping Secondary Containment - None
L00 - Piping Leak Detection - None
I04 - Overfill - Product Level Gauge (A/G)
J00 - Dispenser - None

Tank Number: 011
Tank ID: 235194
Tank Status: Closed - Removed
Material Name: Closed - Removed
Capacity Gallons: 550
Install Date: Not reported
Date Tank Closed: 03/19/1998
Registered: True
Tank Location: Underground
Tank Type: Steel/carbon steel
Material Code: 0009
Common Name of Substance: Gasoline

Tightness Test Method: NN
Date Test: Not reported
Next Test Date: Not reported
Pipe Model: Not reported
Modified By: MJGRIFFI
Last Modified: 05/09/2022

Equipment Records:

H05 - Tank Leak Detection - In-Tank System (ATG)
K00 - Spill Prevention - None
D01 - Pipe Type - Steel/Carbon Steel/Iron
A00 - Tank Internal Protection - None
B00 - Tank External Protection - None
F00 - Pipe External Protection - None
C03 - Pipe Location - Aboveground/Underground Combination
G00 - Tank Secondary Containment - None
E00 - Piping Secondary Containment - None
L00 - Piping Leak Detection - None
I04 - Overfill - Product Level Gauge (A/G)
J00 - Dispenser - None

MCDONALD'S (Continued) **U004157001**

Tank Number:	012
Tank ID:	235195
Tank Status:	Closed - Removed
Material Name:	Closed - Removed
Capacity Gallons:	550
Install Date:	Not reported
Date Tank Closed:	03/19/1998
Registered:	True
Tank Location:	Underground
Tank Type:	Steel/carbon steel
Material Code:	0009
Common Name of Substance:	Gasoline
Tightness Test Method:	NN
Date Test:	Not reported
Next Test Date:	Not reported
Pipe Model:	Not reported
Modified By:	MJGRIFFI
Last Modified:	05/09/2022

Equipment Records:

H05 - Tank Leak Detection - In-Tank System (ATG)
K00 - Spill Prevention - None
D01 - Pipe Type - Steel/Carbon Steel/Iron
A00 - Tank Internal Protection - None
F00 - Pipe External Protection - None
B00 - Tank External Protection - None
G00 - Tank Secondary Containment - None
C03 - Pipe Location - Aboveground/Underground Combination
E00 - Piping Secondary Containment - None
L00 - Piping Leak Detection - None
J00 - Dispenser - None
I04 - Overfill - Product Level Gauge (A/G)

G87 **CON EDISON SERVICE BOX: 14804** **RCRA NonGen / NLR** **1017778923**
SE **840 ATLANTIC AVE** **NYP004568838**
< 1/8 **BROOKLYN, NY 11238**
0.115 mi.
609 ft. **Site 12 of 14 in cluster G**

Relative: **Higher**
Actual: **74 ft.**

RCRA Listings:

Date Form Received by Agency:	20140718
Handler Name:	Con Edison Service Box: 14804
Handler Address:	ATLANTIC AVE
Handler City,State,Zip:	BROOKLYN, NY 11238
EPA ID:	NYP004568838
Contact Name:	THOMAS TEELING
Contact Address:	Not reported
Contact City,State,Zip:	Not reported
Contact Telephone:	212-460-3770
Contact Fax:	Not reported
Contact Email:	Not reported
Contact Title:	SENIOR SCIENTIST
EPA Region:	02
Land Type:	Private
Federal Waste Generator Description:	Not a generator, verified
Non-Notifier:	Not reported
Biennial Report Cycle:	Not reported

CON EDISON SERVICE BOX: 14804 (Continued) **1017778923**

Accessibility:	Not reported
Active Site Indicator:	Not reported
State District Owner:	Ny
State District:	NYSDEC R2
Mailing Address:	IRVING PL, 15TH FL NE
Mailing City,State,Zip:	NEW YORK, NY 10003
Owner Name:	Not reported
Owner Type:	Not reported
Operator Name:	Not reported
Operator Type:	Not reported
Short-Term Generator Activity:	No
Importer Activity:	No
Mixed Waste Generator:	No
Transporter Activity:	No
Transfer Facility Activity:	No
Recycler Activity with Storage:	No
Small Quantity On-Site Burner Exemption:	No
Smelting Melting and Refining Furnace Exemption:	No
Underground Injection Control:	No
Off-Site Waste Receipt:	No
Universal Waste Indicator:	No
Universal Waste Destination Facility:	No
Federal Universal Waste:	No
Active Site State-Reg Handler:	---
Federal Facility Indicator:	Not reported
Hazardous Secondary Material Indicator:	NN
Sub-Part K Indicator:	Not reported
2018 GPRA Permit Baseline:	Not on the Baseline
2018 GPRA Renewals Baseline:	Not on the Baseline
202 GPRA Corrective Action Baseline:	No
Subject to Corrective Action Universe:	No
Non-TSDFs Where RCRA CA has Been Imposed Universe:	No
Corrective Action Priority Ranking:	No NCAPS ranking
Environmental Control Indicator:	No
Institutional Control Indicator:	No
Human Exposure Controls Indicator:	N/A
Groundwater Controls Indicator:	N/A
Significant Non-Complier Universe:	No
Unaddressed Significant Non-Complier Universe:	No
Addressed Significant Non-Complier Universe:	No
Significant Non-Complier With a Compliance Schedule Universe:	No
Financial Assurance Required:	Not reported
Handler Date of Last Change:	20150211
Recognized Trader-Importer:	No
Recognized Trader-Exporter:	No
Importer of Spent Lead Acid Batteries:	No
Exporter of Spent Lead Acid Batteries:	No
Recycler Activity Without Storage:	Not reported
Manifest Broker:	Not reported
Sub-Part P Indicator:	No

Historic Generators:

Receive Date:	20140618
Handler Name: CON EDISON	
Federal Waste Generator Description:	Large Quantity Generator
State District Owner:	Ny

CON EDISON SERVICE BOX: 14804 (Continued) **1017778923**

Large Quantity Handler of Universal Waste: No
Recognized Trader Importer: No
Recognized Trader Exporter: No
Spent Lead Acid Battery Importer: No
Spent Lead Acid Battery Exporter: No
Current Record: No
Non Storage Recycler Activity: Not reported
Electronic Manifest Broker: Not reported

Receive Date: 20140618
Handler Name: CON EDISON
Federal Waste Generator Description: Not a generator, verified
State District Owner: Ny
Large Quantity Handler of Universal Waste: No
Recognized Trader Importer: No
Recognized Trader Exporter: No
Spent Lead Acid Battery Importer: No
Spent Lead Acid Battery Exporter: No
Current Record: No
Non Storage Recycler Activity: Not reported
Electronic Manifest Broker: Not reported

Receive Date: 20140718
Handler Name: CON EDISON SERVICE BOX: 14804
Federal Waste Generator Description: Not a generator, verified
State District Owner: Ny
Large Quantity Handler of Universal Waste: No
Recognized Trader Importer: No
Recognized Trader Exporter: No
Spent Lead Acid Battery Importer: No
Spent Lead Acid Battery Exporter: No
Current Record: Yes
Non Storage Recycler Activity: Not reported
Electronic Manifest Broker: Not reported

List of NAICS Codes and Descriptions:
NAICS Codes: No NAICS Codes Found

Facility Has Received Notices of Violations:
Violations: No Violations Found

Evaluation Action Summary:
Evaluations: No Evaluations Found

G88 **SUNOCO SERVICE STATION** **RCRA NonGen / NLR** **1000328916**
SE **840 ATLANTIC AVE** **FINDS** **NYD000816488**
< 1/8 **BROOKLYN, NY 11238** **ECHO**
0.115 mi.
609 ft. **Site 13 of 14 in cluster G**

Relative:
Higher

Actual:
74 ft.

RCRA Listings:
Date Form Received by Agency: 20070101
Handler Name: Sunoco Service Station
Handler Address: ATLANTIC AVE
Handler City,State,Zip: BROOKLYN, NY 11238-3115

SUNOCO SERVICE STATION (Continued) **1000328916**

EPA ID:	NYD000816488
Contact Name:	Not reported
Contact Address:	ATLANTIC AVE
Contact City,State,Zip:	BROOKLYN, NY 11238
Contact Telephone:	Not reported
Contact Fax:	Not reported
Contact Email:	Not reported
Contact Title:	Not reported
EPA Region:	02
Land Type:	Not reported
Federal Waste Generator Description:	Not a generator, verified
Non-Notifier:	Not reported
Biennial Report Cycle:	Not reported
Accessibility:	Not reported
Active Site Indicator:	Not reported
State District Owner:	Ny
State District:	NYSDEC R2
Mailing Address:	ATLANTIC AVE
Mailing City,State,Zip:	BROOKLYN, NY 11238
Owner Name:	Sun Oil Company Of Pennsylvania
Owner Type:	Private
Operator Name:	Sun Oil Company Of Pennsylvania
Operator Type:	Private
Short-Term Generator Activity:	No
Importer Activity:	No
Mixed Waste Generator:	No
Transporter Activity:	No
Transfer Facility Activity:	No
Recycler Activity with Storage:	No
Small Quantity On-Site Burner Exemption:	No
Smelting Melting and Refining Furnace Exemption:	No
Underground Injection Control:	No
Off-Site Waste Receipt:	No
Universal Waste Indicator:	No
Universal Waste Destination Facility:	No
Federal Universal Waste:	No
Active Site State-Reg Handler:	---
Federal Facility Indicator:	Not reported
Hazardous Secondary Material Indicator:	N
Sub-Part K Indicator:	Not reported
2018 GPRA Permit Baseline:	Not on the Baseline
2018 GPRA Renewals Baseline:	Not on the Baseline
202 GPRA Corrective Action Baseline:	No
Subject to Corrective Action Universe:	No
Non-TSDFs Where RCRA CA has Been Imposed Universe:	No
Corrective Action Priority Ranking:	No NCAPS ranking
Environmental Control Indicator:	No
Institutional Control Indicator:	No
Human Exposure Controls Indicator:	N/A
Groundwater Controls Indicator:	N/A
Significant Non-Complier Universe:	No
Unaddressed Significant Non-Complier Universe:	No
Addressed Significant Non-Complier Universe:	No
Significant Non-Complier With a Compliance Schedule Universe:	No
Financial Assurance Required:	Not reported
Handler Date of Last Change:	20150414
Recognized Trader-Importer:	No

SUNOCO SERVICE STATION (Continued) **1000328916**

Recognized Trader-Exporter:	No
Importer of Spent Lead Acid Batteries:	No
Exporter of Spent Lead Acid Batteries:	No
Recycler Activity Without Storage:	No
Manifest Broker:	No
Sub-Part P Indicator:	No

Hazardous Waste Summary:

Waste Code:	D000
Waste Description:	Not Defined
Waste Code:	D001
Waste Description:	Ignitable Waste

Handler - Owner Operator:

Owner/Operator Indicator:	Owner
Owner/Operator Name:	SUN OIL COMPANY OF PENNSYLVANIA
Legal Status:	Private
Date Became Current:	Not reported
Date Ended Current:	Not reported
Owner/Operator Address:	NOT REQUIRED
Owner/Operator City,State,Zip:	NOT REQUIRED, WY 99999
Owner/Operator Telephone:	212-555-1212
Owner/Operator Telephone Ext:	Not reported
Owner/Operator Fax:	Not reported
Owner/Operator Email:	Not reported

Owner/Operator Indicator:	Owner
Owner/Operator Name:	SUN OIL COMPANY OF PENNSYLVANIA
Legal Status:	Private
Date Became Current:	Not reported
Date Ended Current:	Not reported
Owner/Operator Address:	NOT REQUIRED
Owner/Operator City,State,Zip:	NOT REQUIRED, WY 99999
Owner/Operator Telephone:	212-555-1212
Owner/Operator Telephone Ext:	Not reported
Owner/Operator Fax:	Not reported
Owner/Operator Email:	Not reported

Owner/Operator Indicator:	Operator
Owner/Operator Name:	SUN OIL COMPANY OF PENNSYLVANIA
Legal Status:	Private
Date Became Current:	Not reported
Date Ended Current:	Not reported
Owner/Operator Address:	NOT REQUIRED
Owner/Operator City,State,Zip:	NOT REQUIRED, WY 99999
Owner/Operator Telephone:	212-555-1212
Owner/Operator Telephone Ext:	Not reported
Owner/Operator Fax:	Not reported
Owner/Operator Email:	Not reported

Historic Generators:

Receive Date:	19990708
Handler Name:	SUNOCO SERVICE STATION
Federal Waste Generator Description:	Not a generator, verified

SUNOCO SERVICE STATION (Continued) **1000328916**

State District Owner: Ny
Large Quantity Handler of Universal Waste: No
Recognized Trader Importer: No
Recognized Trader Exporter: No
Spent Lead Acid Battery Importer: No
Spent Lead Acid Battery Exporter: No
Current Record: No
Non Storage Recycler Activity: Not reported
Electronic Manifest Broker: Not reported

Receive Date: 20060101
Handler Name: SUNOCO SERVICE STATION
Federal Waste Generator Description: Not a generator, verified
State District Owner: Ny
Large Quantity Handler of Universal Waste: No
Recognized Trader Importer: No
Recognized Trader Exporter: No
Spent Lead Acid Battery Importer: No
Spent Lead Acid Battery Exporter: No
Current Record: No
Non Storage Recycler Activity: Not reported
Electronic Manifest Broker: Not reported

Receive Date: 20070101
Handler Name: SUNOCO SERVICE STATION
Federal Waste Generator Description: Not a generator, verified
State District Owner: Ny
Large Quantity Handler of Universal Waste: No
Recognized Trader Importer: No
Recognized Trader Exporter: No
Spent Lead Acid Battery Importer: No
Spent Lead Acid Battery Exporter: No
Current Record: Yes
Non Storage Recycler Activity: Not reported
Electronic Manifest Broker: Not reported

Receive Date: 19800818
Handler Name: SUNOCO SERVICE STATION
Federal Waste Generator Description: Large Quantity Generator
State District Owner: Ny
Large Quantity Handler of Universal Waste: No
Recognized Trader Importer: No
Recognized Trader Exporter: No
Spent Lead Acid Battery Importer: No
Spent Lead Acid Battery Exporter: No
Current Record: No
Non Storage Recycler Activity: Not reported
Electronic Manifest Broker: Not reported

List of NAICS Codes and Descriptions:
NAICS Codes: No NAICS Codes Found

Facility Has Received Notices of Violations:
Violations: No Violations Found

SUNOCO SERVICE STATION (Continued) **1000328916**

Evaluation Action Summary:
Evaluations: No Evaluations Found

FINDS:
Registry ID: 110004331884

Click Here for FRS Facility Detail Report:

Environmental Interest/Information System:
The Resource Conservation and Recovery Act Information System (RCRAInfo) is EPA's comprehensive information system in support of the Resource Conservation and Recovery Act (RCRA) of 1976 and the Hazardous and Solid Waste Amendments (HSWA) of 1984. It tracks many types of information about generators, transporters, treaters, storers, and disposers of hazardous waste.

Click this hyperlink while viewing on your computer to access additional FINDS: detail in the EDR Site Report.

ECHO:

Envid:	1000328916
Registry ID:	110004331884
DFR URL:	http://echo.epa.gov/detailed-facility-report?fid=110004331884
Name:	SUNOCO SERVICE STATION
Address:	840 ATLANTIC AVE
City,State,Zip:	BROOKLYN, NY 11238

I89 **PACIFIC PARK B14** **NJ MANIFEST** **S120679043**
SW **535 CARLTON AVE** **N/A**
< 1/8 **BROOKLYN, NY 11238**
0.116 mi.
612 ft. **Site 13 of 14 in cluster I**

Relative: **Lower**

Actual: **62 ft.**

Facility Info:

EPA ID:	NYR000215640
Name:	PACIFIC PARK B14
Address:	535 CARLTON AVE
City,State,Zip:	BROOKLYN, NY 11238
County:	Not reported
Mailing Address:	METROTECH CTR
Mailing City,State,Zip:	BROOKLYN, NY 11201
Telephone:	Not reported
Emergency Telephone:	Not reported
Contact:	ROBERT SANNA
Comments:	Not reported
SIC Code:	Not reported
County:	NY047
Municipal:	Not reported
Previous EPAID:	Not reported
Generator Flag:	Not reported
Transporter Flag:	Not reported
TSDF Flag:	Not reported
Name Change:	Not reported
Date Change:	Not reported

Manifest Data:

EPA ID:	NYR000215640

PACIFIC PARK B14 (Continued) **S120679043**

Manifest Number:	013917793JJK
Date Shipped:	4/24/2015
TSDF EPA ID:	NJD991291105
Transporter EPA ID:	NJR000032961
Transporter 2 EPA ID:	Not reported
Transporter 3 EPA ID:	Not reported
Transporter 4 EPA ID:	Not reported
Transporter 5 EPA ID:	Not reported
Transporter 6 EPA ID:	Not reported
Transporter 7 EPA ID:	Not reported
Transporter 8 EPA ID:	Not reported
Transporter 9 EPA ID:	Not reported
Transporter 10 EPA ID:	Not reported
Date Trans1 Transported Waste:	Not reported
Date Trans2 Transported Waste:	Not reported
Date Trans3 Transported Waste:	Not reported
Date Trans4 Transported Waste:	Not reported
Date Trans5 Transported Waste:	Not reported
Date Trans6 Transported Waste:	Not reported
Date Trans7 Transported Waste:	Not reported
Date Trans8 Transported Waste:	Not reported
Date Trans9 Transported Waste:	Not reported
Date Trans10 Transported Waste:	Not reported
Date TSDF Received Waste:	Not reported
TSDF EPA Facility Name:	Not reported
QTY Units:	Not reported
Transporter SEQ ID:	Not reported
Transporter-1 Date:	Not reported
Waste SEQ ID:	Not reported
Waste Type Code 2:	Not reported
Waste Type Code 3:	Not reported
Waste Type Code 4:	Not reported
Waste Type Code 5:	Not reported
Waste Type Code 6:	Not reported
Date Accepted:	Not reported
Manifest Discrepancy Type:	Not reported
Data Entry Number:	Not reported
Was Load Rejected:	Not reported
Reason Load Was Rejected:	Not reported

I90 **PACIFIC PARK B14** **RCRA-LQG** **1016975104**
SW **535 CARLTON AVE** **NY MANIFEST** **NYR000215640**
< 1/8 **BROOKLYN, NY 11238**
0.116 mi.
612 ft. **Site 14 of 14 in cluster I**

Relative: RCRA Listings:
Lower

Date Form Received by Agency:	20160622
Handler Name:	Pacific Park B14
Handler Address:	CARLTON AVE
Handler City,State,Zip:	BROOKLYN, NY 11238
EPA ID:	NYR000215640
Contact Name:	ROBERT SANNA
Contact Address:	METROTECH CTR
Contact City,State,Zip:	BROOKLYN, NY 11201
Contact Telephone:	718-923-8400
Contact Fax:	Not reported

Actual:
62 ft.

PACIFIC PARK B14 (Continued) **1016975104**

Contact Email:	BSANNA@FCRC.COM
Contact Title:	SIGNATORY
EPA Region:	02
Land Type:	Private
Federal Waste Generator Description:	Large Quantity Generator
Non-Notifier:	Not reported
Biennial Report Cycle:	2015
Accessibility:	Not reported
Active Site Indicator:	Handler Activities
State District Owner:	Ny
State District:	NYSDEC R2
Mailing Address:	METROTECH CTR
Mailing City,State,Zip:	BROOKLYN, NY 11201
Owner Name:	Nys Urban Dev Co
Owner Type:	Private
Operator Name:	Pacific Park B14
Operator Type:	Private
Short-Term Generator Activity:	No
Importer Activity:	No
Mixed Waste Generator:	No
Transporter Activity:	No
Transfer Facility Activity:	No
Recycler Activity with Storage:	No
Small Quantity On-Site Burner Exemption:	No
Smelting Melting and Refining Furnace Exemption:	No
Underground Injection Control:	No
Off-Site Waste Receipt:	No
Universal Waste Indicator:	No
Universal Waste Destination Facility:	No
Federal Universal Waste:	No
Active Site State-Reg Handler:	---
Federal Facility Indicator:	Not reported
Hazardous Secondary Material Indicator:	NN
Sub-Part K Indicator:	Not reported
2018 GPRA Permit Baseline:	Not on the Baseline
2018 GPRA Renewals Baseline:	Not on the Baseline
202 GPRA Corrective Action Baseline:	No
Subject to Corrective Action Universe:	No
Non-TSDFs Where RCRA CA has Been Imposed Universe:	No
Corrective Action Priority Ranking:	No NCAPS ranking
Environmental Control Indicator:	No
Institutional Control Indicator:	No
Human Exposure Controls Indicator:	N/A
Groundwater Controls Indicator:	N/A
Significant Non-Complier Universe:	No
Unaddressed Significant Non-Complier Universe:	No
Addressed Significant Non-Complier Universe:	No
Significant Non-Complier With a Compliance Schedule Universe:	No
Financial Assurance Required:	Not reported
Handler Date of Last Change:	20161107
Recognized Trader-Importer:	No
Recognized Trader-Exporter:	No
Importer of Spent Lead Acid Batteries:	No
Exporter of Spent Lead Acid Batteries:	No
Recycler Activity Without Storage:	Not reported
Manifest Broker:	Not reported
Sub-Part P Indicator:	No

PACIFIC PARK B14 (Continued) **1016975104**

Biennial: List of Years
Year: 2015

Click Here for Biennial Reporting System Data:

Hazardous Waste Summary:
Waste Code: D008
Waste Description: Lead

Handler - Owner Operator:
Owner/Operator Indicator: Owner
Owner/Operator Name: NYS URBAN DEVELOPMENT CO DBA ESDC
Legal Status: State
Date Became Current: 20100301
Date Ended Current: Not reported
Owner/Operator Address: 633 THIRD AVE
Owner/Operator City,State,Zip: NEW YORK, NY 10017
Owner/Operator Telephone: 212-803-3750
Owner/Operator Telephone Ext: Not reported
Owner/Operator Fax: Not reported
Owner/Operator Email: Not reported

Owner/Operator Indicator: Operator
Owner/Operator Name: PACIFIC PARK 535 CARLTON LLC
Legal Status: Private
Date Became Current: 20141212
Date Ended Current: Not reported
Owner/Operator Address: Not reported
Owner/Operator City,State,Zip: Not reported
Owner/Operator Telephone: Not reported
Owner/Operator Telephone Ext: Not reported
Owner/Operator Fax: Not reported
Owner/Operator Email: Not reported

Owner/Operator Indicator: Operator
Owner/Operator Name: PACIFIC PARK B14
Legal Status: Private
Date Became Current: 20141212
Date Ended Current: Not reported
Owner/Operator Address: 535 CARLTON AVE
Owner/Operator City,State,Zip: BROOKLYN, NY 11238
Owner/Operator Telephone: Not reported
Owner/Operator Telephone Ext: Not reported
Owner/Operator Fax: Not reported
Owner/Operator Email: Not reported

Owner/Operator Indicator: Owner
Owner/Operator Name: NYS URBAN DEV CO
Legal Status: Private
Date Became Current: 20100301
Date Ended Current: Not reported
Owner/Operator Address: 633 3RD AVE
Owner/Operator City,State,Zip: NEW YORK, NY 10017
Owner/Operator Telephone: Not reported
Owner/Operator Telephone Ext: Not reported
Owner/Operator Fax: Not reported

PACIFIC PARK B14 (Continued) **1016975104**

Owner/Operator Email: Not reported

Historic Generators:

Receive Date:	20160622
Handler Name: PACIFIC PARK B14	
Federal Waste Generator Description:	Large Quantity Generator
State District Owner:	Ny
Large Quantity Handler of Universal Waste:	No
Recognized Trader Importer:	No
Recognized Trader Exporter:	No
Spent Lead Acid Battery Importer:	No
Spent Lead Acid Battery Exporter:	No
Current Record:	Yes
Non Storage Recycler Activity:	Not reported
Electronic Manifest Broker:	Not reported

Receive Date:	20141211
Handler Name: PACIFIC PARK B14	
Federal Waste Generator Description:	Large Quantity Generator
State District Owner:	Ny
Large Quantity Handler of Universal Waste:	No
Recognized Trader Importer:	No
Recognized Trader Exporter:	No
Spent Lead Acid Battery Importer:	No
Spent Lead Acid Battery Exporter:	No
Current Record:	No
Non Storage Recycler Activity:	Not reported
Electronic Manifest Broker:	Not reported

List of NAICS Codes and Descriptions:

NAICS Code:	236116
NAICS Description:	NEW MULTIFAMILY HOUSING CONSTRUCTION (EXCEPT OPERATIVE BUILDERS)

Facility Has Received Notices of Violations:

Violations: No Violations Found

Evaluation Action Summary:

Evaluations: No Evaluations Found

Manifest Facility Information:

EPA ID:	NYR000215640
Country:	USA
Name:	PACIFIC PARK B14
Address:	535 CARLTON AVE
Address 2:	Not reported
City,State,Zip:	BROOKLYN, NY 11238
Zip 4:	Not reported
Location Address 1:	535 CARLTON AVE
Location Address 2:	Not reported
Location City,State,Zip:	BROOKLYN, NY 11238
Location Zip 4:	Not reported
Facility Status:	Not reported
Total Tanks:	Not reported
Code:	BP

PACIFIC PARK B14 (Continued) **1016975104**

Mailing:

Mailing Name:	PACIFIC PARK B14
Mailing Contact:	PACIFIC PARK 525 CARKTIN LLC
Mailing Address 1:	ONE METROTECH CENTER
Mailing Address 2:	Not reported
Mailing City,State,Zip:	BROOKLYN, NY 11201
Mailing Zip 4:	Not reported
Mailing Country:	USA
Mailing Phone:	7327133305

Manifest Data:

Document ID:	Not reported
Manifest Status:	Not reported
Trans1 State ID:	NJR000029967
Year:	2018
Trans2 State ID:	Not reported
Generator Ship Date:	12/15/2014
Trans1 Recv Date:	12/15/2014
Trans2 Recv Date:	Not reported
TSD Site Recv Date:	12/19/2014
Part A Recv Date:	Not reported
Part B Recv Date:	Not reported
Generator EPA ID:	NYR000215640
Trans1 EPA ID:	Not reported
Trans2 EPA ID:	Not reported
TSDF ID 1:	NJD991291105
TSDF ID 2:	Not reported
Manifest Tracking Number:	013916281JJK
Import Indicator:	N
Export Indicator:	N
Discr Quantity Indicator:	Y
Discr Type Indicator:	N
Discr Residue Indicator:	N
Discr Partial Reject Indicator:	N
Discr Full Reject Indicator:	N
Manifest Ref Number:	Not reported
Alt Facility RCRA ID:	Not reported
Alt Facility Sign Date:	Not reported
MGMT Method Type Code:	H110
Waste Code a:	LEAD
Waste Code b:	Not reported
Waste Code c:	Not reported
Waste Code e:	Not reported
Waste Code f:	Not reported
Waste Code g:	Not reported
Waste Code 1:	Not reported
Waste Code 2:	Not reported
Waste Code 3:	Not reported
Waste Code 4:	Not reported
Waste Code 5:	Not reported
Waste Code 6:	Not reported
Quantity:	42560
Units:	Pounds
Number of Containers:	1
Container Type:	Dump truck
Handling Method:	Treat

PACIFIC PARK B14 (Continued) **1016975104**

Specific Gravity:	1
Document ID:	Not reported
Manifest Status:	Not reported
Trans1 State ID:	NJR000029967
Year:	2018
Trans2 State ID:	Not reported
Generator Ship Date:	12/18/2014
Trans1 Recv Date:	12/22/2014
Trans2 Recv Date:	Not reported
TSD Site Recv Date:	12/22/2014
Part A Recv Date:	Not reported
Part B Recv Date:	Not reported
Generator EPA ID:	NYR000215640
Trans1 EPA ID:	Not reported
Trans2 EPA ID:	Not reported
TSDF ID 1:	NJD991291105
TSDF ID 2:	Not reported
Manifest Tracking Number:	013916294JJK
Import Indicator:	N
Export Indicator:	N
Discr Quantity Indicator:	Y
Discr Type Indicator:	N
Discr Residue Indicator:	N
Discr Partial Reject Indicator:	N
Discr Full Reject Indicator:	N
Manifest Ref Number:	Not reported
Alt Facility RCRA ID:	Not reported
Alt Facility Sign Date:	Not reported
MGMT Method Type Code:	H110
Waste Code a:	LEAD
Waste Code b:	Not reported
Waste Code c:	Not reported
Waste Code e:	Not reported
Waste Code f:	Not reported
Waste Code g:	Not reported
Waste Code 1:	Not reported
Waste Code 2:	Not reported
Waste Code 3:	Not reported
Waste Code 4:	Not reported
Waste Code 5:	Not reported
Waste Code 6:	Not reported
Quantity:	46640
Units:	Pounds
Number of Containers:	1
Container Type:	Dump truck
Handling Method:	Treat
Specific Gravity:	1
Document ID:	Not reported
Manifest Status:	Not reported
Trans1 State ID:	NJR000029967
Year:	2018
Trans2 State ID:	Not reported
Generator Ship Date:	12/19/2014
Trans1 Recv Date:	12/19/2014
Trans2 Recv Date:	Not reported

PACIFIC PARK B14 (Continued) **1016975104**

TSD Site Recv Date:	12/19/2014
Part A Recv Date:	Not reported
Part B Recv Date:	Not reported
Generator EPA ID:	NYR000215640
Trans1 EPA ID:	Not reported
Trans2 EPA ID:	Not reported
TSDF ID 1:	NJD991291105
TSDF ID 2:	Not reported
Manifest Tracking Number:	013916259JJK
Import Indicator:	N
Export Indicator:	N
Discr Quantity Indicator:	Y
Discr Type Indicator:	N
Discr Residue Indicator:	N
Discr Partial Reject Indicator:	N
Discr Full Reject Indicator:	N
Manifest Ref Number:	Not reported
Alt Facility RCRA ID:	Not reported
Alt Facility Sign Date:	Not reported
MGMT Method Type Code:	H110
Waste Code a:	LEAD
Waste Code b:	Not reported
Waste Code c:	Not reported
Waste Code e:	Not reported
Waste Code f:	Not reported
Waste Code g:	Not reported
Waste Code 1:	Not reported
Waste Code 2:	Not reported
Waste Code 3:	Not reported
Waste Code 4:	Not reported
Waste Code 5:	Not reported
Waste Code 6:	Not reported
Quantity:	44620
Units:	Pounds
Number of Containers:	1
Container Type:	Dump truck
Handling Method:	Treat
Specific Gravity:	1
Document ID:	Not reported
Manifest Status:	Not reported
Trans1 State ID:	NJR000029967
Year:	2018
Trans2 State ID:	Not reported
Generator Ship Date:	12/19/2014
Trans1 Recv Date:	12/19/2014
Trans2 Recv Date:	Not reported
TSD Site Recv Date:	12/19/2014
Part A Recv Date:	Not reported
Part B Recv Date:	Not reported
Generator EPA ID:	NYR000215640
Trans1 EPA ID:	Not reported
Trans2 EPA ID:	Not reported
TSDF ID 1:	NJD991291105
TSDF ID 2:	Not reported
Manifest Tracking Number:	013916280JJK
Import Indicator:	N

PACIFIC PARK B14 (Continued) **1016975104**

Export Indicator:	N
Discr Quantity Indicator:	Y
Discr Type Indicator:	N
Discr Residue Indicator:	N
Discr Partial Reject Indicator:	N
Discr Full Reject Indicator:	N
Manifest Ref Number:	Not reported
Alt Facility RCRA ID:	Not reported
Alt Facility Sign Date:	Not reported
MGMT Method Type Code:	H110
Waste Code a:	LEAD
Waste Code b:	Not reported
Waste Code c:	Not reported
Waste Code e:	Not reported
Waste Code f:	Not reported
Waste Code g:	Not reported
Waste Code 1:	Not reported
Waste Code 2:	Not reported
Waste Code 3:	Not reported
Waste Code 4:	Not reported
Waste Code 5:	Not reported
Waste Code 6:	Not reported
Quantity:	52260
Units:	Pounds
Number of Containers:	1
Container Type:	Dump truck
Handling Method:	Treat
Specific Gravity:	1

Document ID:	Not reported
Manifest Status:	Not reported
Trans1 State ID:	NJR000029967
Year:	2018
Trans2 State ID:	Not reported
Generator Ship Date:	12/19/2014
Trans1 Recv Date:	12/19/2014
Trans2 Recv Date:	Not reported
TSD Site Recv Date:	12/19/2014
Part A Recv Date:	Not reported
Part B Recv Date:	Not reported
Generator EPA ID:	NYR000215640
Trans1 EPA ID:	Not reported
Trans2 EPA ID:	Not reported
TSDF ID 1:	NJD991291105
TSDF ID 2:	Not reported
Manifest Tracking Number:	013916282JJK
Import Indicator:	N
Export Indicator:	N
Discr Quantity Indicator:	Y
Discr Type Indicator:	N
Discr Residue Indicator:	N
Discr Partial Reject Indicator:	N
Discr Full Reject Indicator:	N
Manifest Ref Number:	Not reported
Alt Facility RCRA ID:	Not reported
Alt Facility Sign Date:	Not reported
MGMT Method Type Code:	H110

PACIFIC PARK B14 (Continued) **1016975104**

Waste Code a:	LEAD
Waste Code b:	Not reported
Waste Code c:	Not reported
Waste Code e:	Not reported
Waste Code f:	Not reported
Waste Code g:	Not reported
Waste Code 1:	Not reported
Waste Code 2:	Not reported
Waste Code 3:	Not reported
Waste Code 4:	Not reported
Waste Code 5:	Not reported
Waste Code 6:	Not reported
Quantity:	40820
Units:	Pounds
Number of Containers:	11
Container Type:	Dump truck
Handling Method:	Treat
Specific Gravity:	1
Document ID:	Not reported
Manifest Status:	Not reported
Trans1 State ID:	NJR000029967
Year:	2018
Trans2 State ID:	Not reported
Generator Ship Date:	12/19/2014
Trans1 Recv Date:	12/19/2014
Trans2 Recv Date:	Not reported
TSD Site Recv Date:	12/19/2014
Part A Recv Date:	Not reported
Part B Recv Date:	Not reported
Generator EPA ID:	NYR000215640
Trans1 EPA ID:	Not reported
Trans2 EPA ID:	Not reported
TSDF ID 1:	NJD991291105
TSDF ID 2:	Not reported
Manifest Tracking Number:	013916283JJK
Import Indicator:	N
Export Indicator:	N
Discr Quantity Indicator:	Y
Discr Type Indicator:	N
Discr Residue Indicator:	N
Discr Partial Reject Indicator:	N
Discr Full Reject Indicator:	N
Manifest Ref Number:	Not reported
Alt Facility RCRA ID:	Not reported
Alt Facility Sign Date:	Not reported
MGMT Method Type Code:	H110
Waste Code a:	LEAD
Waste Code b:	Not reported
Waste Code c:	Not reported
Waste Code e:	Not reported
Waste Code f:	Not reported
Waste Code g:	Not reported
Waste Code 1:	Not reported
Waste Code 2:	Not reported
Waste Code 3:	Not reported
Waste Code 4:	Not reported

PACIFIC PARK B14 (Continued) **1016975104**

Waste Code 5:	Not reported
Waste Code 6:	Not reported
Quantity:	46820
Units:	Pounds
Number of Containers:	1
Container Type:	Dump truck
Handling Method:	Treat
Specific Gravity:	1
Document ID:	Not reported
Manifest Status:	Not reported
Trans1 State ID:	NJR000029967
Year:	2018
Trans2 State ID:	Not reported
Generator Ship Date:	12/19/2014
Trans1 Recv Date:	12/19/2014
Trans2 Recv Date:	Not reported
TSD Site Recv Date:	12/19/2014
Part A Recv Date:	Not reported
Part B Recv Date:	Not reported
Generator EPA ID:	NYR000215640
Trans1 EPA ID:	Not reported
Trans2 EPA ID:	Not reported
TSDF ID 1:	NJD991291105
TSDF ID 2:	Not reported
Manifest Tracking Number:	013916284JJK
Import Indicator:	N
Export Indicator:	N
Discr Quantity Indicator:	Y
Discr Type Indicator:	N
Discr Residue Indicator:	N
Discr Partial Reject Indicator:	N
Discr Full Reject Indicator:	N
Manifest Ref Number:	Not reported
Alt Facility RCRA ID:	Not reported
Alt Facility Sign Date:	Not reported
MGMT Method Type Code:	H110
Waste Code a:	LEAD
Waste Code b:	Not reported
Waste Code c:	Not reported
Waste Code e:	Not reported
Waste Code f:	Not reported
Waste Code g:	Not reported
Waste Code 1:	Not reported
Waste Code 2:	Not reported
Waste Code 3:	Not reported
Waste Code 4:	Not reported
Waste Code 5:	Not reported
Waste Code 6:	Not reported
Quantity:	46340
Units:	Pounds
Number of Containers:	1
Container Type:	Dump truck
Handling Method:	Treat
Specific Gravity:	1
Document ID:	Not reported

PACIFIC PARK B14 (Continued) **1016975104**

Manifest Status:	Not reported
Trans1 State ID:	NJR000029967
Year:	2018
Trans2 State ID:	Not reported
Generator Ship Date:	12/19/2014
Trans1 Recv Date:	12/19/2014
Trans2 Recv Date:	Not reported
TSD Site Recv Date:	12/19/2014
Part A Recv Date:	Not reported
Part B Recv Date:	Not reported
Generator EPA ID:	NYR000215640
Trans1 EPA ID:	Not reported
Trans2 EPA ID:	Not reported
TSDF ID 1:	NJD991291105
TSDF ID 2:	Not reported
Manifest Tracking Number:	013916285JJK
Import Indicator:	N
Export Indicator:	N
Discr Quantity Indicator:	Y
Discr Type Indicator:	N
Discr Residue Indicator:	N
Discr Partial Reject Indicator:	N
Discr Full Reject Indicator:	N
Manifest Ref Number:	Not reported
Alt Facility RCRA ID:	Not reported
Alt Facility Sign Date:	Not reported
MGMT Method Type Code:	H110
Waste Code a:	LEAD
Waste Code b:	Not reported
Waste Code c:	Not reported
Waste Code e:	Not reported
Waste Code f:	Not reported
Waste Code g:	Not reported
Waste Code 1:	Not reported
Waste Code 2:	Not reported
Waste Code 3:	Not reported
Waste Code 4:	Not reported
Waste Code 5:	Not reported
Waste Code 6:	Not reported
Quantity:	47440
Units:	Pounds
Number of Containers:	1
Container Type:	Dump truck
Handling Method:	Treat
Specific Gravity:	1

Document ID:	Not reported
Manifest Status:	Not reported
Trans1 State ID:	NJR000029967
Year:	2018
Trans2 State ID:	Not reported
Generator Ship Date:	12/19/2014
Trans1 Recv Date:	12/19/2014
Trans2 Recv Date:	Not reported
TSD Site Recv Date:	12/19/2014
Part A Recv Date:	Not reported
Part B Recv Date:	Not reported

PACIFIC PARK B14 (Continued) **1016975104**

Generator EPA ID:	NYR000215640
Trans1 EPA ID:	Not reported
Trans2 EPA ID:	Not reported
TSDF ID 1:	NJD991291105
TSDF ID 2:	Not reported
Manifest Tracking Number:	013916286JJK
Import Indicator:	N
Export Indicator:	N
Discr Quantity Indicator:	Y
Discr Type Indicator:	N
Discr Residue Indicator:	N
Discr Partial Reject Indicator:	N
Discr Full Reject Indicator:	N
Manifest Ref Number:	Not reported
Alt Facility RCRA ID:	Not reported
Alt Facility Sign Date:	Not reported
MGMT Method Type Code:	H110
Waste Code a:	LEAD
Waste Code b:	Not reported
Waste Code c:	Not reported
Waste Code e:	Not reported
Waste Code f:	Not reported
Waste Code g:	Not reported
Waste Code 1:	Not reported
Waste Code 2:	Not reported
Waste Code 3:	Not reported
Waste Code 4:	Not reported
Waste Code 5:	Not reported
Waste Code 6:	Not reported
Quantity:	43740
Units:	Pounds
Number of Containers:	1
Container Type:	Dump truck
Handling Method:	Treat
Specific Gravity:	1
Document ID:	Not reported
Manifest Status:	Not reported
Trans1 State ID:	NJR000029967
Year:	2018
Trans2 State ID:	Not reported
Generator Ship Date:	12/22/2014
Trans1 Recv Date:	12/22/2014
Trans2 Recv Date:	Not reported
TSD Site Recv Date:	12/22/2014
Part A Recv Date:	Not reported
Part B Recv Date:	Not reported
Generator EPA ID:	NYR000215640
Trans1 EPA ID:	Not reported
Trans2 EPA ID:	Not reported
TSDF ID 1:	NJD991291105
TSDF ID 2:	Not reported
Manifest Tracking Number:	013916287JJK
Import Indicator:	N
Export Indicator:	N
Discr Quantity Indicator:	Y
Discr Type Indicator:	N

PACIFIC PARK B14 (Continued) **1016975104**

Discr Residue Indicator:	N
Discr Partial Reject Indicator:	N
Discr Full Reject Indicator:	N
Manifest Ref Number:	Not reported
Alt Facility RCRA ID:	Not reported
Alt Facility Sign Date:	Not reported
MGMT Method Type Code:	H110
Waste Code a:	LEAD
Waste Code b:	Not reported
Waste Code c:	Not reported
Waste Code e:	Not reported
Waste Code f:	Not reported
Waste Code g:	Not reported
Waste Code 1:	Not reported
Waste Code 2:	Not reported
Waste Code 3:	Not reported
Waste Code 4:	Not reported
Waste Code 5:	Not reported
Waste Code 6:	Not reported
Quantity:	50640
Units:	Pounds
Number of Containers:	1
Container Type:	Dump truck
Handling Method:	Treat
Specific Gravity:	1

Document ID:	Not reported
Manifest Status:	Not reported
Trans1 State ID:	NJR000029967
Year:	2018
Trans2 State ID:	Not reported
Generator Ship Date:	12/22/2014
Trans1 Recv Date:	12/22/2014
Trans2 Recv Date:	Not reported
TSD Site Recv Date:	12/22/2014
Part A Recv Date:	Not reported
Part B Recv Date:	Not reported
Generator EPA ID:	NYR000215640
Trans1 EPA ID:	Not reported
Trans2 EPA ID:	Not reported
TSDF ID 1:	NJD991291105
TSDF ID 2:	Not reported
Manifest Tracking Number:	013916288JJK
Import Indicator:	N
Export Indicator:	N
Discr Quantity Indicator:	Y
Discr Type Indicator:	N
Discr Residue Indicator:	N
Discr Partial Reject Indicator:	N
Discr Full Reject Indicator:	N
Manifest Ref Number:	Not reported
Alt Facility RCRA ID:	Not reported
Alt Facility Sign Date:	Not reported
MGMT Method Type Code:	H110
Waste Code a:	LEAD
Waste Code b:	Not reported
Waste Code c:	Not reported

PACIFIC PARK B14 (Continued) **1016975104**

Waste Code e:	Not reported
Waste Code f:	Not reported
Waste Code g:	Not reported
Waste Code 1:	Not reported
Waste Code 2:	Not reported
Waste Code 3:	Not reported
Waste Code 4:	Not reported
Waste Code 5:	Not reported
Waste Code 6:	Not reported
Quantity:	50780
Units:	Pounds
Number of Containers:	1
Container Type:	Dump truck
Handling Method:	Treat
Specific Gravity:	1

Click this hyperlink while viewing on your computer to access
9 additional NY MANIFEST: record(s) in the EDR Site Report.

G91 **CON EDISON SERVICE BOX: 14797** **RCRA NonGen / NLR** **1016970785**
ESE **807 ATLANTIC AVE** **NY MANIFEST** **NYP004445128**
< 1/8 **BROOKLYN, NY 11238**
0.117 mi.
617 ft. **Site 14 of 14 in cluster G**

Relative: **Higher**
Actual: **75 ft.**

RCRA Listings:

Date Form Received by Agency:	20140319
Handler Name:	Con Edison Service Box: 14797
Handler Address:	ATLANTIC AVE
Handler City,State,Zip:	BROOKLYN, NY 11238
EPA ID:	NYP004445128
Contact Name:	THOMAS TEELING
Contact Address:	Not reported
Contact City,State,Zip:	Not reported
Contact Telephone:	212-460-3770
Contact Fax:	Not reported
Contact Email:	Not reported
Contact Title:	SENIOR SCIENTIST
EPA Region:	02
Land Type:	Private
Federal Waste Generator Description:	Not a generator, verified
Non-Notifier:	Not reported
Biennial Report Cycle:	Not reported
Accessibility:	Not reported
Active Site Indicator:	Not reported
State District Owner:	Ny
State District:	NYSDEC R2
Mailing Address:	IRVING PL, 15TH FL NE
Mailing City,State,Zip:	NEW YORK, NY 10003
Owner Name:	Not reported
Owner Type:	Not reported
Operator Name:	Not reported
Operator Type:	Not reported
Short-Term Generator Activity:	No
Importer Activity:	No
Mixed Waste Generator:	No
Transporter Activity:	No

CON EDISON SERVICE BOX: 14797 (Continued) **1016970785**

Transfer Facility Activity:	No
Recycler Activity with Storage:	No
Small Quantity On-Site Burner Exemption:	No
Smelting Melting and Refining Furnace Exemption:	No
Underground Injection Control:	No
Off-Site Waste Receipt:	No
Universal Waste Indicator:	No
Universal Waste Destination Facility:	No
Federal Universal Waste:	No
Active Site State-Reg Handler:	---
Federal Facility Indicator:	Not reported
Hazardous Secondary Material Indicator:	NN
Sub-Part K Indicator:	Not reported
2018 GPRA Permit Baseline:	Not on the Baseline
2018 GPRA Renewals Baseline:	Not on the Baseline
202 GPRA Corrective Action Baseline:	No
Subject to Corrective Action Universe:	No
Non-TSDFs Where RCRA CA has Been Imposed Universe:	No
Corrective Action Priority Ranking:	No NCAPS ranking
Environmental Control Indicator:	No
Institutional Control Indicator:	No
Human Exposure Controls Indicator:	N/A
Groundwater Controls Indicator:	N/A
Significant Non-Complier Universe:	No
Unaddressed Significant Non-Complier Universe:	No
Addressed Significant Non-Complier Universe:	No
Significant Non-Complier With a Compliance Schedule Universe:	No
Financial Assurance Required:	Not reported
Handler Date of Last Change:	20141014
Recognized Trader-Importer:	No
Recognized Trader-Exporter:	No
Importer of Spent Lead Acid Batteries:	No
Exporter of Spent Lead Acid Batteries:	No
Recycler Activity Without Storage:	Not reported
Manifest Broker:	Not reported
Sub-Part P Indicator:	No

Historic Generators:

Receive Date:	20140219
Handler Name: CON EDISON SERVICE BOX:	14797
Federal Waste Generator Description:	Conditionally Exempt Small Quantity Generator
State District Owner:	Ny
Large Quantity Handler of Universal Waste:	No
Recognized Trader Importer:	No
Recognized Trader Exporter:	No
Spent Lead Acid Battery Importer:	No
Spent Lead Acid Battery Exporter:	No
Current Record:	No
Non Storage Recycler Activity:	Not reported
Electronic Manifest Broker:	Not reported

Receive Date:	20140319
Handler Name: CON EDISON SERVICE BOX:	14797
Federal Waste Generator Description:	Not a generator, verified
State District Owner:	Ny
Large Quantity Handler of Universal Waste:	No

CON EDISON SERVICE BOX: 14797 (Continued) **1016970785**

Recognized Trader Importer: No
Recognized Trader Exporter: No
Spent Lead Acid Battery Importer: No
Spent Lead Acid Battery Exporter: No
Current Record: Yes
Non Storage Recycler Activity: Not reported
Electronic Manifest Broker: Not reported

List of NAICS Codes and Descriptions:
NAICS Codes: No NAICS Codes Found

Facility Has Received Notices of Violations:
Violations: No Violations Found

Evaluation Action Summary:
Evaluations: No Evaluations Found

Manifest Facility Information:
EPA ID: NYP004445128
Country: USA
Name: CON EDISON
Address: 807 ATLANTIC AVE
Address 2: Not reported
City,State,Zip: BROOKLYN, NY 11238
Zip 4: Not reported
Location Address 1: 811 ATLANTIC AVE
Location Address 2: SB14797
Location City,State,Zip: BROOKLYN, NY 11238
Location Zip 4: Not reported
Facility Status: Not reported
Total Tanks: Not reported
Code: BP

Mailing:
Mailing Name: CON EDISON
Mailing Contact: CON EDISION
Mailing Address 1: 4 IRVING PL
Mailing Address 2: 15TH FL
Mailing City,State,Zip: NEW YORK, NY 10003
Mailing Zip 4: Not reported
Mailing Country: USA
Mailing Phone: Not reported

Manifest Data:
Document ID: Not reported
Manifest Status: Not reported
Trans1 State ID: NJ0000027193
Year: 2018
Trans2 State ID: Not reported
Generator Ship Date: 02/19/2014
Trans1 Recv Date: 02/19/2014
Trans2 Recv Date: Not reported
TSD Site Recv Date: 02/19/2014
Part A Recv Date: Not reported

CON EDISON SERVICE BOX: 14797 (Continued) **1016970785**

Part B Recv Date:	Not reported
Generator EPA ID:	NYP004445128
Trans1 EPA ID:	Not reported
Trans2 EPA ID:	Not reported
TSDF ID 1:	NJD002200046
TSDF ID 2:	Not reported
Manifest Tracking Number:	011697918JJK
Import Indicator:	N
Export Indicator:	N
Discr Quantity Indicator:	N
Discr Type Indicator:	N
Discr Residue Indicator:	N
Discr Partial Reject Indicator:	N
Discr Full Reject Indicator:	N
Manifest Ref Number:	Not reported
Alt Facility RCRA ID:	Not reported
Alt Facility Sign Date:	Not reported
MGMT Method Type Code:	H110
Waste Code a:	LEAD
Waste Code b:	Not reported
Waste Code c:	Not reported
Waste Code e:	Not reported
Waste Code f:	Not reported
Waste Code g:	Not reported
Waste Code 1:	Not reported
Waste Code 2:	Not reported
Waste Code 3:	Not reported
Waste Code 4:	Not reported
Waste Code 5:	Not reported
Waste Code 6:	Not reported
Quantity:	100
Units:	Gallons (liquids only)
Number of Containers:	1
Container Type:	Cargo tanks (tank trucks)
Handling Method:	Treat
Specific Gravity:	1

K92 **FACILITY NOT IN OPERATION** **NY UST** **U004081906**
SE **524 VANDERBILT AVENUE** **N/A**
< 1/8 **BROOKLYN, NY 11238**
0.120 mi.
631 ft. **Site 3 of 6 in cluster K**

Relative: **Higher**
Actual: **72 ft.**

UST:

Name:	FACILITY NOT IN OPERATION
Address:	524 VANDERBILT AVENUE
City,State,Zip:	BROOKLYN, NY 11238
Id/Status:	2-601365 / Unregulated/Closed
Program Type:	PBS
Region:	STATE
DEC Region:	2
Expiration Date:	N/A
UTM X:	587266.27577
UTM Y:	4503854.01626
Site Type:	Retail Gasoline Sales

Affiliation Records:

FACILITY NOT IN OPERATION (Continued) **U004081906**

Site Id:	23332
Affiliation Type:	Mail Contact
Company Name:	AY 524 VANDERBILT, LLC
Contact Type:	Not reported
Contact Name:	DAVID BERLINER
Address1:	C/O FOREST CITY RATNER COMPANIES
Address2:	1 METRO TECH CENTER NORTH
City:	BROOKLYN
State:	NY
Zip Code:	11201
Country Code:	001
Phone:	(718) 923-8400
EMail:	Not reported
Fax Number:	Not reported
Modified By:	DXLIVING
Date Last Modified:	2007-02-05

Site Id:	23332
Affiliation Type:	Facility Operator
Company Name:	FACILITY NOT IN OPERATION
Contact Type:	Not reported
Contact Name:	FACILITY NOT IN OPERATION
Address1:	Not reported
Address2:	Not reported
City:	Not reported
State:	NN
Zip Code:	Not reported
Country Code:	001
Phone:	(718) 923-8400
EMail:	Not reported
Fax Number:	Not reported
Modified By:	DXLIVING
Date Last Modified:	2007-02-05

Site Id:	23332
Affiliation Type:	Emergency Contact
Company Name:	AY 524 VANDERBILT, LLC
Contact Type:	Not reported
Contact Name:	FACILITY NOT IN OPERATION
Address1:	Not reported
Address2:	Not reported
City:	Not reported
State:	NN
Zip Code:	Not reported
Country Code:	999
Phone:	(718) 923-8400
EMail:	Not reported
Fax Number:	Not reported
Modified By:	DXLIVING
Date Last Modified:	2007-02-05

Site Id:	23332
Affiliation Type:	Facility Owner
Company Name:	AY 524 VANDERBILT, LLC
Contact Type:	SECRETARY & SR VP
Contact Name:	DAVID BERLINER
Address1:	524 VANDERBILT

FACILITY NOT IN OPERATION (Continued) **U004081906**

Address2:	Not reported
City:	BROOKLYN
State:	NY
Zip Code:	11238
Country Code:	001
Phone:	(718) 923-8400
EMail:	Not reported
Fax Number:	Not reported
Modified By:	NRLOMBAR
Date Last Modified:	2007-05-15

Tank Info:

Tank Number:	001
Tank ID:	45756
Tank Status:	Closed - Removed
Material Name:	Closed - Removed
Capacity Gallons:	4000
Install Date:	10/01/1988
Date Tank Closed:	05/07/2007
Registered:	True
Tank Location:	Underground
Tank Type:	Steel/carbon steel
Material Code:	0009
Common Name of Substance:	Gasoline
Tightness Test Method:	03
Date Test:	07/01/1996
Next Test Date:	Not reported
Pipe Model:	Not reported
Modified By:	MJGRIFFI
Last Modified:	05/09/2022

Equipment Records:

I02 - Overfill - High Level Alarm
A00 - Tank Internal Protection - None
D01 - Pipe Type - Steel/Carbon Steel/Iron
B02 - Tank External Protection - Original Sacrificial Anode
J01 - Dispenser - Pressurized Dispenser
F02 - Pipe External Protection - Original Sacrificial Anode
C02 - Pipe Location - Underground/On-ground
G00 - Tank Secondary Containment - None
H05 - Tank Leak Detection - In-Tank System (ATG)

Tank Number:	002
Tank ID:	45757
Tank Status:	Closed - Removed
Material Name:	Closed - Removed
Capacity Gallons:	4000
Install Date:	10/01/1988
Date Tank Closed:	05/07/2007
Registered:	True
Tank Location:	Underground
Tank Type:	Steel/carbon steel
Material Code:	0009
Common Name of Substance:	Gasoline

FACILITY NOT IN OPERATION (Continued) **U004081906**

Tightness Test Method: 03
Date Test: 07/01/1996
Next Test Date: Not reported
Pipe Model: Not reported
Modified By: MJGRIFFI
Last Modified: 05/09/2022

Equipment Records:

H05 - Tank Leak Detection - In-Tank System (ATG)
I02 - Overfill - High Level Alarm
B02 - Tank External Protection - Original Sacrificial Anode
J01 - Dispenser - Pressurized Dispenser
A00 - Tank Internal Protection - None
D01 - Pipe Type - Steel/Carbon Steel/Iron
F02 - Pipe External Protection - Original Sacrificial Anode
C02 - Pipe Location - Underground/On-ground
G00 - Tank Secondary Containment - None

Tank Number: 003
Tank ID: 45758
Tank Status: Closed - Removed
Material Name: Closed - Removed
Capacity Gallons: 4000
Install Date: 10/01/1988
Date Tank Closed: 05/07/2007
Registered: True
Tank Location: Underground
Tank Type: Steel/carbon steel
Material Code: 0008
Common Name of Substance: Diesel

Tightness Test Method: 03
Date Test: 07/01/1996
Next Test Date: Not reported
Pipe Model: Not reported
Modified By: MJGRIFFI
Last Modified: 05/09/2022

Equipment Records:

H05 - Tank Leak Detection - In-Tank System (ATG)
A00 - Tank Internal Protection - None
I02 - Overfill - High Level Alarm
B02 - Tank External Protection - Original Sacrificial Anode
D02 - Pipe Type - Galvanized Steel
J01 - Dispenser - Pressurized Dispenser
F02 - Pipe External Protection - Original Sacrificial Anode
C02 - Pipe Location - Underground/On-ground
G00 - Tank Secondary Containment - None

Tank Number: 004
Tank ID: 217211
Tank Status: Closed - Removed
Material Name: Closed - Removed
Capacity Gallons: 550
Install Date: Not reported
Date Tank Closed: 05/07/2007

FACILITY NOT IN OPERATION (Continued) **U004081906**

Registered: True
Tank Location: Underground
Tank Type: Steel/carbon steel
Material Code: 0009
Common Name of Substance: Gasoline

Tightness Test Method: NN
Date Test: Not reported
Next Test Date: Not reported
Pipe Model: Not reported
Modified By: MJGRIFFI
Last Modified: 05/09/2022

Equipment Records:

E00 - Piping Secondary Containment - None
A00 - Tank Internal Protection - None
D01 - Pipe Type - Steel/Carbon Steel/Iron
B00 - Tank External Protection - None
F00 - Pipe External Protection - None
G00 - Tank Secondary Containment - None

Tank Number: 005
Tank ID: 217212
Tank Status: Closed - Removed
Material Name: Closed - Removed
Capacity Gallons: 550
Install Date: Not reported
Date Tank Closed: 05/07/2007
Registered: True
Tank Location: Underground
Tank Type: Steel/carbon steel
Material Code: 0009
Common Name of Substance: Gasoline

Tightness Test Method: NN
Date Test: Not reported
Next Test Date: Not reported
Pipe Model: Not reported
Modified By: MJGRIFFI
Last Modified: 05/09/2022

Equipment Records:

B00 - Tank External Protection - None
F00 - Pipe External Protection - None
E00 - Piping Secondary Containment - None
A00 - Tank Internal Protection - None
D01 - Pipe Type - Steel/Carbon Steel/Iron
G00 - Tank Secondary Containment - None

Tank Number: 006
Tank ID: 217213
Tank Status: Closed - Removed
Material Name: Closed - Removed
Capacity Gallons: 550
Install Date: Not reported
Date Tank Closed: 05/07/2007

FACILITY NOT IN OPERATION (Continued) **U004081906**

Registered: True
Tank Location: Underground
Tank Type: Steel/carbon steel
Material Code: 0009
Common Name of Substance: Gasoline

Tightness Test Method: NN
Date Test: Not reported
Next Test Date: Not reported
Pipe Model: Not reported
Modified By: MJGRIFFI
Last Modified: 05/09/2022

Equipment Records:

A00 - Tank Internal Protection - None
D01 - Pipe Type - Steel/Carbon Steel/Iron
B00 - Tank External Protection - None
E00 - Piping Secondary Containment - None
F00 - Pipe External Protection - None
G00 - Tank Secondary Containment - None

Tank Number: 007
Tank ID: 217214
Tank Status: Closed - Removed
Material Name: Closed - Removed
Capacity Gallons: 550
Install Date: Not reported
Date Tank Closed: 05/07/2007
Registered: True
Tank Location: Underground
Tank Type: Steel/carbon steel
Material Code: 0009
Common Name of Substance: Gasoline

Tightness Test Method: NN
Date Test: Not reported
Next Test Date: Not reported
Pipe Model: Not reported
Modified By: MJGRIFFI
Last Modified: 05/09/2022

Equipment Records:

E00 - Piping Secondary Containment - None
A00 - Tank Internal Protection - None
D01 - Pipe Type - Steel/Carbon Steel/Iron
B00 - Tank External Protection - None
F00 - Pipe External Protection - None
G00 - Tank Secondary Containment - None

Tank Number: 008
Tank ID: 217215
Tank Status: Closed - Removed
Material Name: Closed - Removed
Capacity Gallons: 550
Install Date: Not reported
Date Tank Closed: 05/07/2007

FACILITY NOT IN OPERATION (Continued) **U004081906**

Registered: True
Tank Location: Underground
Tank Type: Steel/carbon steel
Material Code: 0009
Common Name of Substance: Gasoline

Tightness Test Method: NN
Date Test: Not reported
Next Test Date: Not reported
Pipe Model: Not reported
Modified By: MJGRIFFI
Last Modified: 05/09/2022

Equipment Records:

E00 - Piping Secondary Containment - None
A00 - Tank Internal Protection - None
D01 - Pipe Type - Steel/Carbon Steel/Iron
B00 - Tank External Protection - None
F00 - Pipe External Protection - None
G00 - Tank Secondary Containment - None

Tank Number: 009
Tank ID: 217216
Tank Status: Closed - Removed
Material Name: Closed - Removed
Capacity Gallons: 550
Install Date: Not reported
Date Tank Closed: 05/07/2007
Registered: True
Tank Location: Underground
Tank Type: Steel/carbon steel
Material Code: 0009
Common Name of Substance: Gasoline

Tightness Test Method: NN
Date Test: Not reported
Next Test Date: Not reported
Pipe Model: Not reported
Modified By: MJGRIFFI
Last Modified: 05/09/2022

Equipment Records:

A00 - Tank Internal Protection - None
D01 - Pipe Type - Steel/Carbon Steel/Iron
B00 - Tank External Protection - None
F00 - Pipe External Protection - None
E00 - Piping Secondary Containment - None
G00 - Tank Secondary Containment - None

Tank Number: 010
Tank ID: 217217
Tank Status: Closed - Removed
Material Name: Closed - Removed
Capacity Gallons: 550
Install Date: Not reported
Date Tank Closed: 05/07/2007

FACILITY NOT IN OPERATION (Continued) **U004081906**

Registered: True
Tank Location: Underground
Tank Type: Steel/carbon steel
Material Code: 0009
Common Name of Substance: Gasoline

Tightness Test Method: NN
Date Test: Not reported
Next Test Date: Not reported
Pipe Model: Not reported
Modified By: MJGRIFFI
Last Modified: 05/09/2022

Equipment Records:

D01 - Pipe Type - Steel/Carbon Steel/Iron
A00 - Tank Internal Protection - None
E00 - Piping Secondary Containment - None
F00 - Pipe External Protection - None
B00 - Tank External Protection - None
G00 - Tank Secondary Containment - None

Tank Number: 011
Tank ID: 217218
Tank Status: Closed - Removed
Material Name: Closed - Removed
Capacity Gallons: 550
Install Date: Not reported
Date Tank Closed: 05/07/2007
Registered: True
Tank Location: Underground
Tank Type: Steel/carbon steel
Material Code: 0009
Common Name of Substance: Gasoline

Tightness Test Method: NN
Date Test: Not reported
Next Test Date: Not reported
Pipe Model: Not reported
Modified By: MJGRIFFI
Last Modified: 05/09/2022

Equipment Records:

E00 - Piping Secondary Containment - None
B00 - Tank External Protection - None
F00 - Pipe External Protection - None
A00 - Tank Internal Protection - None
D01 - Pipe Type - Steel/Carbon Steel/Iron
G00 - Tank Secondary Containment - None

K93 **BBP GARAGE CO** **EDR Hist Auto** **1020142562**
SE **524 VANDERBILT AV** **N/A**
< 1/8 **NEW YORK - BROOKLYN, NY 11238**
0.120 mi.
631 ft. **Site 4 of 6 in cluster K**

Relative: EDR Hist Auto
Higher

Actual:
72 ft.

Year:	Name:	Type:
1978	B & P GARAGE	Gasoline Service Stations
1979	B & P GARAGE	Gasoline Service Stations
1980	B & P GARAGE INC	Gasoline Service Stations
1982	B & P GARAGE INC	Gasoline Service Stations
1983	B & P GARAGE INC	Gasoline Service Stations
1985	B & P GARAGE INC	Gasoline Service Stations
1986	BBP GARAGE CO	Gasoline Service Stations
1986	B & P GARAGE INC	Gasoline Service Stations
1987	BBP GARAGE CO	Gasoline Service Stations
1987	B & P GARAGE INC	Gasoline Service Stations
1988	BBP GARAGE CO	Gasoline Service Stations
1988	B & P GARAGE INC	Gasoline Service Stations
1989	BBP GARAGE CO	Gasoline Service Stations
1990	BBP GARAGE CO	Gasoline Service Stations
1994	PJ SERVICE STATION CORP	Gasoline Service Stations
1995	PJ SERVICE STATION CORP	Gasoline Service Stations
1996	PJ SERVICE STATION CORP	Gasoline Service Stations
1997	PJ SERVICE STATION CORP	General Automotive Repair Shops
1998	PJ SERVICE STATION CORP	General Automotive Repair Shops
1999	PJ SERVICE STATION CORP	General Automotive Repair Shops
2000	PJ SERVICE STATION CORP	General Automotive Repair Shops
2001	PJ SERVICE STATION CORP	General Automotive Repair Shops
2002	PJ SERVICE STATION CORP	General Automotive Repair Shops
2003	PJ SERVICE STATION CORP	General Automotive Repair Shops
2004	PJ SERVICE STATION CORP	General Automotive Repair Shops
2005	PJ SERVICE STATION CORP	General Automotive Repair Shops

K94 **CITY GAS** **RCRA NonGen / NLR** **1001818363**
SE **524 VANDERBUILT AVE** **US AIRS** **NYU005001722**
< 1/8 **BROOKLYN, NY 11212**
0.120 mi.
631 ft. **Site 5 of 6 in cluster K**

Relative: RCRA Listings:
Higher

Actual:
72 ft.

Date Form Received by Agency:	20070101
Handler Name:	City Gas
Handler Address:	VANDERBUILT AVE
Handler City,State,Zip:	BROOKLYN, NY 11212
EPA ID:	NYU005001722
Contact Name:	Not reported
Contact Address:	N HENRY ST
Contact City,State,Zip:	BROOKLYN, NY 11222
Contact Telephone:	Not reported
Contact Fax:	Not reported
Contact Email:	Not reported
Contact Title:	Not reported
EPA Region:	02
Land Type:	Private
Federal Waste Generator Description:	Not a generator, verified
Non-Notifier:	Not reported
Biennial Report Cycle:	Not reported

CITY GAS (Continued) **1001818363**

Accessibility:	Not reported
Active Site Indicator:	Not reported
State District Owner:	Ny
State District:	NYSDEC R2
Mailing Address:	N HENRY ST
Mailing City,State,Zip:	BROOKLYN, NY 11222
Owner Name:	Non Regulated
Owner Type:	Private
Operator Name:	Non Regulated
Operator Type:	Private
Short-Term Generator Activity:	No
Importer Activity:	No
Mixed Waste Generator:	No
Transporter Activity:	No
Transfer Facility Activity:	No
Recycler Activity with Storage:	No
Small Quantity On-Site Burner Exemption:	No
Smelting Melting and Refining Furnace Exemption:	No
Underground Injection Control:	No
Off-Site Waste Receipt:	No
Universal Waste Indicator:	No
Universal Waste Destination Facility:	No
Federal Universal Waste:	No
Active Site State-Reg Handler:	---
Federal Facility Indicator:	Not reported
Hazardous Secondary Material Indicator:	NN
Sub-Part K Indicator:	Not reported
2018 GPRA Permit Baseline:	Not on the Baseline
2018 GPRA Renewals Baseline:	Not on the Baseline
202 GPRA Corrective Action Baseline:	No
Subject to Corrective Action Universe:	No
Non-TSDFs Where RCRA CA has Been Imposed Universe:	No
Corrective Action Priority Ranking:	No NCAPS ranking
Environmental Control Indicator:	No
Institutional Control Indicator:	No
Human Exposure Controls Indicator:	N/A
Groundwater Controls Indicator:	N/A
Significant Non-Complier Universe:	No
Unaddressed Significant Non-Complier Universe:	No
Addressed Significant Non-Complier Universe:	No
Significant Non-Complier With a Compliance Schedule Universe:	No
Financial Assurance Required:	Not reported
Handler Date of Last Change:	20150414
Recognized Trader-Importer:	No
Recognized Trader-Exporter:	No
Importer of Spent Lead Acid Batteries:	No
Exporter of Spent Lead Acid Batteries:	No
Recycler Activity Without Storage:	Not reported
Manifest Broker:	Not reported
Sub-Part P Indicator:	No

Handler - Owner Operator:

Owner/Operator Indicator:	Owner
Owner/Operator Name: NON REGULATED	
Legal Status:	Private
Date Became Current:	Not reported

CITY GAS (Continued) **1001818363**

Date Ended Current: Not reported
Owner/Operator Address: NOT REQUIRED
Owner/Operator City,State,Zip: NOT REQUIRED, NY 99999
Owner/Operator Telephone: 718-555-1212
Owner/Operator Telephone Ext: Not reported
Owner/Operator Fax: Not reported
Owner/Operator Email: Not reported

Owner/Operator Indicator: Operator
Owner/Operator Name: NON REGULATED
Legal Status: Private
Date Became Current: Not reported
Date Ended Current: Not reported
Owner/Operator Address: NOT REQUIRED
Owner/Operator City,State,Zip: NOT REQUIRED, NY 99999
Owner/Operator Telephone: 718-555-1212
Owner/Operator Telephone Ext: Not reported
Owner/Operator Fax: Not reported
Owner/Operator Email: Not reported

Owner/Operator Indicator: Owner
Owner/Operator Name: NON REGULATED
Legal Status: Private
Date Became Current: Not reported
Date Ended Current: Not reported
Owner/Operator Address: NOT REQUIRED
Owner/Operator City,State,Zip: NOT REQUIRED, NY 99999
Owner/Operator Telephone: 718-555-1212
Owner/Operator Telephone Ext: Not reported
Owner/Operator Fax: Not reported
Owner/Operator Email: Not reported

Historic Generators:
Receive Date: 19990928
Handler Name: CITY GAS
Federal Waste Generator Description: Not a generator, verified
State District Owner: Ny
Large Quantity Handler of Universal Waste: No
Recognized Trader Importer: No
Recognized Trader Exporter: No
Spent Lead Acid Battery Importer: No
Spent Lead Acid Battery Exporter: No
Current Record: No
Non Storage Recycler Activity: Not reported
Electronic Manifest Broker: Not reported

Receive Date: 20060101
Handler Name: CITY GAS
Federal Waste Generator Description: Not a generator, verified
State District Owner: Ny
Large Quantity Handler of Universal Waste: No
Recognized Trader Importer: No
Recognized Trader Exporter: No
Spent Lead Acid Battery Importer: No
Spent Lead Acid Battery Exporter: No
Current Record: No
Non Storage Recycler Activity: Not reported

CITY GAS (Continued) **1001818363**

Electronic Manifest Broker: Not reported

Receive Date: 20070101
Handler Name: CITY GAS
Federal Waste Generator Description: Not a generator, verified
State District Owner: Ny
Large Quantity Handler of Universal Waste: No
Recognized Trader Importer: No
Recognized Trader Exporter: No
Spent Lead Acid Battery Importer: No
Spent Lead Acid Battery Exporter: No
Current Record: Yes
Non Storage Recycler Activity: Not reported
Electronic Manifest Broker: Not reported

List of NAICS Codes and Descriptions:
NAICS Codes: No NAICS Codes Found

Has the Facility Received Notices of Violations:
Found Violation: No
Agency Which Determined Violation: Not reported
Violation Short Description: Not reported
Date Violation was Determined: Not reported
Actual Return to Compliance Date: Not reported
Return to Compliance Qualifier: Not reported
Violation Responsible Agency: Not reported
Scheduled Compliance Date: Not reported
Enforcement Identifier: Not reported
Date of Enforcement Action: Not reported
Enforcement Responsible Agency: Not reported
Enforcement Docket Number: Not reported
Enforcement Attorney: Not reported
Corrective Action Component: Not reported
Appeal Initiated Date: Not reported
Appeal Resolution Date: Not reported
Disposition Status Date: Not reported
Disposition Status: Not reported
Disposition Status Description: Not reported
Consent/Final Order Sequence Number: Not reported
Consent/Final Order Respondent Name: Not reported
Consent/Final Order Lead Agency: Not reported
Enforcement Type: Not reported
Enforcement Responsible Person: Not reported
Enforcement Responsible Sub-Organization: Not reported
SEP Sequence Number: Not reported
SEP Expenditure Amount: Not reported
SEP Scheduled Completion Date: Not reported
SEP Actual Date: Not reported
SEP Defaulted Date: Not reported
SEP Type: Not reported
SEP Type Description: Not reported
Proposed Amount: Not reported
Final Monetary Amount: Not reported
Paid Amount: Not reported
Final Count: Not reported
Final Amount: Not reported

CITY GAS (Continued) **1001818363**

Evaluation Action Summary:

Evaluation Date:	19990927
Evaluation Responsible Agency:	EPA
Found Violation:	No
Evaluation Type Description:	COMPLIANCE EVALUATION INSPECTION
Evaluation Responsible Person Identifier:	R2MML
Evaluation Responsible Sub-Organization:	RCB
Actual Return to Compliance Date:	Not reported
Scheduled Compliance Date:	Not reported
Date of Request:	Not reported
Date Response Received:	Not reported
Request Agency:	Not reported
Former Citation:	Not reported

US AIRS MINOR:

Envid:	1001818363
Region Code:	02
Programmatic ID:	AIR NY0000002610300105
Facility Registry ID:	110004568888
D and B Number:	Not reported
Primary SIC Code:	5541
NAICS Code:	999999
Default Air Classification Code:	MIN
Facility Type of Ownership Code:	POF
Air CMS Category Code:	Not reported
HPV Status:	Not reported

US AIRS MINOR:

Region Code:	02
Programmatic ID:	AIR NY0000002610300105
Facility Registry ID:	110004568888
Air Operating Status Code:	OPR
Default Air Classification Code:	MIN
Air Program:	State Implementation Plan for National Primary and Secondary Ambient Air Quality Standards
Activity Date:	1989-01-01 00:00:00
Activity Status Date:	Not reported
Activity Group:	Compliance Monitoring
Activity Type:	Inspection/Evaluation
Activity Status:	Not reported

K95 **ATLANTIC YARDS** **NY Spills** **S108636789**
SE **524 VANDERBILT AVE** **N/A**
< 1/8 **BROOKLYN, NY**
0.120 mi.
631 ft. **Site 6 of 6 in cluster K**

Relative:
Higher

Actual:
72 ft.

SPILLS:

Name:	ATLANTIC YARDS
Address:	524 VANDERBILT AVE
City,State,Zip:	BROOKLYN, NY
Spill Number/Closed Date:	9603945 / 1996-07-03
Facility ID:	9603945
Facility Type:	ER
DER Facility ID:	191340
Site ID:	232177

ATLANTIC YARDS (Continued) **S108636789**

DEC Region:	2
Spill Cause:	Unknown
Spill Class:	C4
SWIS:	2401
Spill Date:	1996-06-22
Investigator:	CAENGELH
Referred To:	Not reported
Reported to Dept:	1996-06-22
CID:	322
Water Affected:	Not reported
Spill Source:	Gasoline Station or other PBS Facility
Spill Notifier:	Fire Department
Cleanup Ceased:	Not reported
Cleanup Meets Std:	False
Last Inspection:	Not reported
Recommended Penalty:	False
UST Trust:	False
Remediation Phase:	0
Date Entered In Computer:	1996-06-22
Spill Record Last Update:	2007-05-04
Spiller Name:	MR SINGH
Spiller Company:	CITGO STATION
Spiller Address:	524 VANDERBUILT AVE
Spiller Company:	001
Contact Name:	MR SINGH
DEC Memo:	gasoline found on land and in sewer - still investigating business owner uncooperative
Remarks:	Prior to Sept, 2004 data translation this spill Lead_DEC Field was ENGELHARDT Spoke to Stan Seibenberg of NYC DEP Haz Mat and Tom Thomas of NYC DEP IWCS. According to Thomas NYCFD said spill size was 40 - 50 gal but owner Singh said 4-5 gallons. Dan Clausen acutally was the IWCS responder. Spill diked by NYCFD but a gas station employed washed into catch basin while washing car. Violation issued by DEP. Spill caused by tank overfill.

All Materials:

Site ID:	232177
Operable Unit ID:	1035072
Operable Unit:	01
Material ID:	553625
Material Code:	0009
Material Name:	gasoline
Case No.:	Not reported
Material FA:	Petroleum
Quantity:	.00
Units:	G
Recovered:	.00
Resource Affected:	Soil
Oxygenate:	Not reported

Name:	ATLANTIC YARDS
Address:	524 VANDERBILT AVE
City,State,Zip:	BROOKLYN, NY
Spill Number/Closed Date:	0701358 / 2009-10-21
Facility ID:	0701358
Facility Type:	ER
DER Facility ID:	330334

ATLANTIC YARDS (Continued) **S108636789**

Site ID:	380858
DEC Region:	2
Spill Cause:	Other
Spill Class:	C4
SWIS:	2401
Spill Date:	2007-05-02
Investigator:	aaobliga
Referred To:	NFA, 10/21/09
Reported to Dept:	2007-05-02
CID:	410
Water Affected:	Not reported
Spill Source:	Gasoline Station or other PBS Facility
Spill Notifier:	Local Agency
Cleanup Ceased:	Not reported
Cleanup Meets Std:	False
Last Inspection:	Not reported
Recommended Penalty:	False
UST Trust:	False
Remediation Phase:	0
Date Entered In Computer:	2007-05-02
Spill Record Last Update:	2009-10-22
Spiller Name:	STACY ZEGLER
Spiller Company:	ATLANTIC YARDS
Spiller Address:	524 VANDERBILT AVE
Spiller Company:	999
Contact Name:	STACY ZEGLER
DEC Memo:	DURING EXCAVATION TO REMOVE ABANDONED TANKS, CONTAMINATED SOIL WAS DISCOVERED:
Remarks:	5/3/07 - Raphael Ketani. CSL sent to property owner: Atlantic Yards Development LLC 1 MetroTech Center - North, 11th flr Brooklyn, NY 11201 Attn: Stacy Zegler 5/4/07 - Raphael Ketani. Andre Obligado met with me today regarding the case. He said that Atlantic Yards has many sites on it and the owners want all of the sites to be under the management of one DEC staff member. Mr. Obligado told me that he is willing to be assigned this spill case. He said he talked to Vadim Brevdo, EE III, Chief of Unit B DER Region 2, and Mr. Brevdo said he was willing to have the case transfered to the unit. Therefore, spill case #0701358 is being transfered to Mr. Obligado. 5/4/07 - Obligado - Received a phone call from Sin Senh and Darren Moss of Roux. Petroleum contamination was found while removing tanks from this site. 3 registered tanks were removed and petroleum contamination was found in soil so a spill number was called in. Additionally, 8 additional tanks were abandoned tanks were encountered and will be removed. They do not plan to complete contaminated soil removal during this mobilization. They gave not removed the conrete pad yet and there is probably contamination under the pad. Sheeting will be installed around the property as part of the AY development construction, and at that time complete excavation of all contaminated soil will occur. Sin requested that the spill be transferred to my name to streamline remediation process. I spoke with Vadim and Joe Sun and they agreed that spill should be to my name, as I am handling other spills for this construction project. 5/8/07 - Obligado - Spoke with Kim Powell and Blue Water Environmental. She received contaminated concrete from this site and the spill report said that the contamination was unknown petroleum . She wanted to confirm what the contamination was so she could know if she could accept it. I told her i didn't have any data but the

ATLANTIC YARDS (Continued) **S108636789**

contamination was from a gasoline station with gasoline USTs and Diesel USts. 5/9/07 - Obligado - Phone call from Shawn Healey from Tyree, who peformed excavation. He said they found 8 USTs that were abandoned with concrete, however the USTs were not properly cleaned so the concrete was covered in gasoline. He sent me a lab analysis that confirms that the contamination is gasoline so I updated the spill report accordingly. 5/23/07 - Oblgiado - Phone call from Darren Moss, he wanted to schedule a meeting to discuss this site. He will call back with some dates. 6/6/07 - Obligado - Meeting with Roux, FCR, DEC Sun to discuss the new spill. They plan to excavate shortly down to 30 ft bgs, to bring the site down to grade with the neighboring rail yard. They submitted data and a site plan. I told them the plan seemed acceptable to the DEC. I told them they would have to sign a STIP. According to Roux, based on waste charaterization and previous soil data the contamination is localized and ground water in 2 wells near the site were non detect for petroleum compounds. After meeting I reviewed the data. VOC soil contamination of 3700 ppb at depth of 20-22 ft bgs. SVOC contamination in one sample interval from 40-50 ft bgs. 6/11/07 - Obligado - Review IRM letter from ROUX which proposes excavation down to 30 ft bgs followed by endpoint sampling. Sent email approval of an Interim Remedial Measure with modification to add a Community Air Monitoring Plan. 10/26/07 - Obligado - Sent email to Daren Moss. 10/29/07 - Email from Daren Moss - We have excavated to 5 feet below grade to facilitate installation of piles for the support of excavation. Once the support of excavation (piles and lagging) have been installed, the bulk excavation will start. We estimate that the bulk excavation will begin in 3-4 weeks. I will call you with a specific date once we get closer to the start of that task. 1/8/08 - Obligado - Phone call from Darren Moss. They have done additional excavation at this site. Along the perimeter excavation is down to 8 ft to install sheeting, however the center of the site is not as deep so they have not encountered petroleum impacted soils yet. 3/17/08 - Obligado - Received a Community Air Monitoring Plan from Darren Moss. This CAMP address odor and dust and is in place for the entire AY project site. 3/18/08 - Obligado - Site visit met with Darren Roux and Sin Sen. They were in the process of excavating soils at the 524 vanderbilt site. During my site visit they were only excavating clean soils around the tank area. They will collect samples from the contaminated tank area for disposal characterization. Once results are in they will direct load contaminated material. 3/27/08 - Obligado - Called Darren Roux to get a site update. They collected the soil samples for laboratory analysis. They were waiting for results. In the meantime they stopped work at 524 Vanderbilt and moved to another part of the AY project. Darren will provide me with a site update. 3/27/08 - Obligado - After discussion with DEC Sun and Nagi, email Stipulation agreement to FCRC. 4/18/08 - Obligado - STIPULATION executed 4/18/08 12/29/08 - Obligado - Reviewed closure request. Documents soil sampling and soil removal. Require ground water sample at UST locations or immediately downgradient as per DER-10 Guidance. Require submission of workplan within 30 days. 10/21/09 - Obligado - Receive revised Spill Closure request report. Report contains result of soil boring investigation downgradient of USTs. One GW and one soil sample from the ground water interface was collected. Both samples were ND for VOCs and SVOCs. After approval from DEC Tibbe, this spill has been closed.

ATLANTIC YARDS (Continued) **S108636789**

All Materials:

Site ID:	380858
Operable Unit ID:	1138330
Operable Unit:	01
Material ID:	2129203
Material Code:	0066A
Material Name:	unknown petroleum
Case No.:	Not reported
Material FA:	Petroleum
Quantity:	Not reported
Units:	G
Recovered:	.00
Resource Affected:	Soil
Oxygenate:	Not reported

Site ID:	380858
Operable Unit ID:	1138330
Operable Unit:	01
Material ID:	2128315
Material Code:	0009
Material Name:	gasoline
Case No.:	Not reported
Material FA:	Petroleum
Quantity:	Not reported
Units:	G
Recovered:	.00
Resource Affected:	Soil
Oxygenate:	Not reported

N96 **GALE MME E CLEANERS SUCCESORS** **EDR Hist Cleaner** **1019993408**
ENE **856 FULTON ST** **N/A**
< 1/8 **BROOKLYN, NY 11238**
0.122 mi.
645 ft. **Site 1 of 5 in cluster N**

Relative: **Higher**

EDR Hist Cleaner

Actual: **79 ft.**

Year:	Name:	Type:
1969	MADAME E GALE FRENCH CLEANERS	Drycleaning Plants, Except Rugs
1970	MADAME E GALE FRENCH CLEANERS	Drycleaning Plants, Except Rugs
1989	GALE MME E CLEANERS SUCCESORS	Drycleaning Plants, Except Rugs
1991	GALE MME E CLEANERS SUCCESORS	Drycleaning Plants, Except Rugs
1992	GALE MME E CLEANERS SUCCESORS	Drycleaning Plants, Except Rugs
1993	GALE MME E CLEANERS SUCCESORS	Drycleaning Plants, Except Rugs
1997	MME E GALE	Drycleaning Plants, Except Rugs
1998	MME E GALE CLRS SUCCESORS INC	Drycleaning Plants, Except Rugs
1999	MME E GALE CLRS SUCCESORS INC	Drycleaning Plants, Except Rugs
2000	MME E GALE CLRS SUCCESORS INC	Drycleaning Plants, Except Rugs

N97 **M M C GALE FRENCH CLEANERS INC** **RCRA NonGen / NLR** **1000114969**
ENE **856 FULTON ST** **NY DRYCLEANERS** **NYD982272270**
< 1/8 **BROOKLYN, NY 11238** **NY MANIFEST**
0.122 mi.
645 ft. **Site 2 of 5 in cluster N**

Relative: **Higher**
Actual: **79 ft.**

RCRA Listings:

Date Form Received by Agency:	20070101
Handler Name:	M M C Gale French Cleaners Inc
Handler Address:	FULTON ST
Handler City,State,Zip:	BROOKLYN, NY 11238
EPA ID:	NYD982272270
Contact Name:	Not reported
Contact Address:	FULTON ST
Contact City,State,Zip:	BROOKLYN, NY 11238
Contact Telephone:	Not reported
Contact Fax:	Not reported
Contact Email:	Not reported
Contact Title:	Not reported
EPA Region:	02
Land Type:	Not reported
Federal Waste Generator Description:	Not a generator, verified
Non-Notifier:	Not reported
Biennial Report Cycle:	Not reported
Accessibility:	Not reported
Active Site Indicator:	Not reported
State District Owner:	Ny
State District:	NYSDEC R2
Mailing Address:	FULTON ST
Mailing City,State,Zip:	BROOKLYN, NY 11238
Owner Name:	Unknown
Owner Type:	Private
Operator Name:	Unknown
Operator Type:	Private
Short-Term Generator Activity:	No
Importer Activity:	No
Mixed Waste Generator:	No
Transporter Activity:	No
Transfer Facility Activity:	No
Recycler Activity with Storage:	No
Small Quantity On-Site Burner Exemption:	No
Smelting Melting and Refining Furnace Exemption:	No
Underground Injection Control:	No
Off-Site Waste Receipt:	No
Universal Waste Indicator:	No
Universal Waste Destination Facility:	No
Federal Universal Waste:	No
Active Site State-Reg Handler:	---
Federal Facility Indicator:	Not reported
Hazardous Secondary Material Indicator:	N
Sub-Part K Indicator:	Not reported
2018 GPRA Permit Baseline:	Not on the Baseline
2018 GPRA Renewals Baseline:	Not on the Baseline
202 GPRA Corrective Action Baseline:	No
Subject to Corrective Action Universe:	No
Non-TSDFs Where RCRA CA has Been Imposed Universe:	No
Corrective Action Priority Ranking:	No NCAPS ranking
Environmental Control Indicator:	No
Institutional Control Indicator:	No

M M C GALE FRENCH CLEANERS INC (Continued) **1000114969**

Human Exposure Controls Indicator:	N/A
Groundwater Controls Indicator:	N/A
Significant Non-Complier Universe:	No
Unaddressed Significant Non-Complier Universe:	No
Addressed Significant Non-Complier Universe:	No
Significant Non-Complier With a Compliance Schedule Universe:	No
Financial Assurance Required:	Not reported
Handler Date of Last Change:	20150414
Recognized Trader-Importer:	No
Recognized Trader-Exporter:	No
Importer of Spent Lead Acid Batteries:	No
Exporter of Spent Lead Acid Batteries:	No
Recycler Activity Without Storage:	No
Manifest Broker:	No
Sub-Part P Indicator:	No

Hazardous Waste Summary:

Waste Code:	F002
Waste Description:	The Following Spent Halogenated Solvents: Tetrachloroethylene, Methylene Chloride, Trichloroethylene, 1,1,1-Trichloroethane, Chlorobenzene, 1,1,2-Trichloro-1,2,2-Trifluoroethane, Ortho-Dichlorobenzene, Trichlorofluoromethane, And 1,1,2, Trichloroethane; All Spent Solvent Mixtures/Blends Containing, Before Use, A Total Of Ten Percent Or More (By Volume) Of One Or More Of The Above Halogenated Solvents Or Those Solvents Listed In F001, F004, And F005; And Still Bottoms From The Recovery Of These Spent Solvents And Spent Solvent Mixtures.

Handler - Owner Operator:

Owner/Operator Indicator:	Operator
Owner/Operator Name: UNKNOWN	
Legal Status:	Private
Date Became Current:	Not reported
Date Ended Current:	Not reported
Owner/Operator Address:	NOT REQUIRED
Owner/Operator City,State,Zip:	NOT REQUIRED, WY 99999
Owner/Operator Telephone:	212-555-1212
Owner/Operator Telephone Ext:	Not reported
Owner/Operator Fax:	Not reported
Owner/Operator Email:	Not reported

Owner/Operator Indicator:	Owner
Owner/Operator Name: UNKNOWN	
Legal Status:	Private
Date Became Current:	Not reported
Date Ended Current:	Not reported
Owner/Operator Address:	NOT REQUIRED
Owner/Operator City,State,Zip:	NOT REQUIRED, WY 99999
Owner/Operator Telephone:	212-555-1212
Owner/Operator Telephone Ext:	Not reported
Owner/Operator Fax:	Not reported
Owner/Operator Email:	Not reported

Owner/Operator Indicator:	Owner
Owner/Operator Name: UNKNOWN	

M M C GALE FRENCH CLEANERS INC (Continued) **1000114969**

Legal Status:	Private
Date Became Current:	Not reported
Date Ended Current:	Not reported
Owner/Operator Address:	NOT REQUIRED
Owner/Operator City,State,Zip:	NOT REQUIRED, WY 99999
Owner/Operator Telephone:	212-555-1212
Owner/Operator Telephone Ext:	Not reported
Owner/Operator Fax:	Not reported
Owner/Operator Email:	Not reported

Historic Generators:

Receive Date:	19990714
Handler Name:	M M C GALE FRENCH CLEANERS INC
Federal Waste Generator Description:	Small Quantity Generator
State District Owner:	Ny
Large Quantity Handler of Universal Waste:	No
Recognized Trader Importer:	No
Recognized Trader Exporter:	No
Spent Lead Acid Battery Importer:	No
Spent Lead Acid Battery Exporter:	No
Current Record:	No
Non Storage Recycler Activity:	Not reported
Electronic Manifest Broker:	Not reported

Receive Date:	20060101
Handler Name:	M M C GALE FRENCH CLEANERS INC
Federal Waste Generator Description:	Conditionally Exempt Small Quantity Generator
State District Owner:	Ny
Large Quantity Handler of Universal Waste:	No
Recognized Trader Importer:	No
Recognized Trader Exporter:	No
Spent Lead Acid Battery Importer:	No
Spent Lead Acid Battery Exporter:	No
Current Record:	No
Non Storage Recycler Activity:	Not reported
Electronic Manifest Broker:	Not reported

Receive Date:	20070101
Handler Name:	M M C GALE FRENCH CLEANERS INC
Federal Waste Generator Description:	Not a generator, verified
State District Owner:	Ny
Large Quantity Handler of Universal Waste:	No
Recognized Trader Importer:	No
Recognized Trader Exporter:	No
Spent Lead Acid Battery Importer:	No
Spent Lead Acid Battery Exporter:	No
Current Record:	Yes
Non Storage Recycler Activity:	Not reported
Electronic Manifest Broker:	Not reported

Receive Date:	19870814
Handler Name:	M M C GALE FRENCH CLEANERS INC
Federal Waste Generator Description:	Large Quantity Generator
State District Owner:	Ny
Large Quantity Handler of Universal Waste:	No
Recognized Trader Importer:	No
Recognized Trader Exporter:	No

M M C GALE FRENCH CLEANERS INC (Continued) **1000114969**

Spent Lead Acid Battery Importer: No
Spent Lead Acid Battery Exporter: No
Current Record: No
Non Storage Recycler Activity: Not reported
Electronic Manifest Broker: Not reported

List of NAICS Codes and Descriptions:
NAICS Codes: No NAICS Codes Found

Facility Has Received Notices of Violations:
Violations: No Violations Found

Evaluation Action Summary:
Evaluations: No Evaluations Found

DRYCLEANERS:
Name: FULTON CLEANERS
Address: 856 FULTON ST
City,State,Zip: BROOKLYN, NY 11238 1703
Facility ID: 2-6103-00669
Phone Number: 7186228949
Region: Not reported
Registration Effective Date: 01/07/2010
Inspection Date: 09/18/2019
Install Date: Not reported
Expiration Date: 11/09/2011
Removal Date: 04/29/2020
Drop Shop: Not reported
Shutdown: Not reported
Alternate Solvent: Perchloroethylene; CAS 127-18-4
Current Business: Not reported

Name: FULTON CLEANERS
Address: 856 FULTON ST
City,State,Zip: BROOKLYN, NY 11238 1703
Facility ID: 2-6103-00669
Phone Number: 7186228949
Region: Not reported
Registration Effective Date: 11/09/2011
Inspection Date: 12/23/2000
Install Date: Not reported
Expiration Date: 11/07/2012
Removal Date: 04/29/2020
Drop Shop: Not reported
Shutdown: Not reported
Alternate Solvent: Perchloroethylene; CAS 127-18-4
Current Business: Not reported

Name: FULTON CLEANERS
Address: 856 FULTON ST
City,State,Zip: BROOKLYN, NY 11238 1703
Facility ID: 2-6103-00669
Phone Number: 7186228949
Region: Not reported

M M C GALE FRENCH CLEANERS INC (Continued) **1000114969**

Registration Effective Date: 11/09/2011
Inspection Date: 12/21/2001
Install Date: Not reported
Expiration Date: 11/07/2012
Removal Date: 04/29/2020
Drop Shop: Not reported
Shutdown: Not reported
Alternate Solvent: Perchloroethylene; CAS 127-18-4
Current Business: Not reported

Name: FULTON CLEANERS
Address: 856 FULTON ST
City,State,Zip: BROOKLYN, NY 11238 1703
Facility ID: 2-6103-00669
Phone Number: 7186228949
Region: Not reported
Registration Effective Date: 11/09/2011
Inspection Date: 01/07/2003
Install Date: Not reported
Expiration Date: 11/07/2012
Removal Date: 04/29/2020
Drop Shop: Not reported
Shutdown: Not reported
Alternate Solvent: Perchloroethylene; CAS 127-18-4
Current Business: Not reported

Name: FULTON CLEANERS
Address: 856 FULTON ST
City,State,Zip: BROOKLYN, NY 11238 1703
Facility ID: 2-6103-00669
Phone Number: 7186228949
Region: Not reported
Registration Effective Date: 11/09/2011
Inspection Date: 07/01/2006
Install Date: Not reported
Expiration Date: 11/07/2012
Removal Date: 04/29/2020
Drop Shop: Not reported
Shutdown: Not reported
Alternate Solvent: Perchloroethylene; CAS 127-18-4
Current Business: Not reported

Name: FULTON CLEANERS
Address: 856 FULTON ST
City,State,Zip: BROOKLYN, NY 11238 1703
Facility ID: 2-6103-00669
Phone Number: 7186228949
Region: Not reported
Registration Effective Date: 11/09/2011
Inspection Date: 06/23/2007
Install Date: Not reported
Expiration Date: 11/07/2012
Removal Date: 04/29/2020
Drop Shop: Not reported
Shutdown: Not reported
Alternate Solvent: Perchloroethylene; CAS 127-18-4
Current Business: Not reported

M M C GALE FRENCH CLEANERS INC (Continued) **1000114969**

Name:	FULTON CLEANERS
Address:	856 FULTON ST
City,State,Zip:	BROOKLYN, NY 11238 1703
Facility ID:	2-6103-00669
Phone Number:	7186228949
Region:	Not reported
Registration Effective Date:	11/09/2011
Inspection Date:	06/24/2008
Install Date:	Not reported
Expiration Date:	11/07/2012
Removal Date:	04/29/2020
Drop Shop:	Not reported
Shutdown:	Not reported
Alternate Solvent:	Perchloroethylene; CAS 127-18-4
Current Business:	Not reported

Name:	FULTON CLEANERS
Address:	856 FULTON ST
City,State,Zip:	BROOKLYN, NY 11238 1703
Facility ID:	2-6103-00669
Phone Number:	7186228949
Region:	Not reported
Registration Effective Date:	11/09/2011
Inspection Date:	12/31/2009
Install Date:	Not reported
Expiration Date:	11/07/2012
Removal Date:	04/29/2020
Drop Shop:	Not reported
Shutdown:	Not reported
Alternate Solvent:	Perchloroethylene; CAS 127-18-4
Current Business:	Not reported

Name:	FULTON CLEANERS
Address:	856 FULTON ST
City,State,Zip:	BROOKLYN, NY 11238 1703
Facility ID:	2-6103-00669
Phone Number:	7186228949
Region:	Not reported
Registration Effective Date:	11/09/2011
Inspection Date:	12/13/2010
Install Date:	Not reported
Expiration Date:	11/07/2012
Removal Date:	04/29/2020
Drop Shop:	Not reported
Shutdown:	Not reported
Alternate Solvent:	Perchloroethylene; CAS 127-18-4
Current Business:	Not reported

Name:	FULTON CLEANERS
Address:	856 FULTON ST
City,State,Zip:	BROOKLYN, NY 11238 1703
Facility ID:	2-6103-00669
Phone Number:	7186228949
Region:	Not reported
Registration Effective Date:	11/09/2011
Inspection Date:	06/15/2012
Install Date:	Not reported

M M C GALE FRENCH CLEANERS INC (Continued) **1000114969**

Expiration Date: 11/07/2012
Removal Date: 04/29/2020
Drop Shop: Not reported
Shutdown: Not reported
Alternate Solvent: Perchloroethylene; CAS 127-18-4
Current Business: Not reported

Name: FULTON CLEANERS
Address: 856 FULTON ST
City,State,Zip: BROOKLYN, NY 11238 1703
Facility ID: 2-6103-00669
Phone Number: 7186228949
Region: Not reported
Registration Effective Date: 11/09/2011
Inspection Date: 09/25/2013
Install Date: Not reported
Expiration Date: 11/07/2012
Removal Date: 04/29/2020
Drop Shop: Not reported
Shutdown: Not reported
Alternate Solvent: Perchloroethylene; CAS 127-18-4
Current Business: Not reported

Name: FULTON CLEANERS
Address: 856 FULTON ST
City,State,Zip: BROOKLYN, NY 11238 1703
Facility ID: 2-6103-00669
Phone Number: 7186228949
Region: Not reported
Registration Effective Date: 11/09/2011
Inspection Date: 09/16/2014
Install Date: Not reported
Expiration Date: 11/07/2012
Removal Date: 04/29/2020
Drop Shop: Not reported
Shutdown: Not reported
Alternate Solvent: Perchloroethylene; CAS 127-18-4
Current Business: Not reported

Name: FULTON CLEANERS
Address: 856 FULTON ST
City,State,Zip: BROOKLYN, NY 11238 1703
Facility ID: 2-6103-00669
Phone Number: 7186228949
Region: Not reported
Registration Effective Date: 11/09/2011
Inspection Date: 09/21/2015
Install Date: Not reported
Expiration Date: 11/07/2012
Removal Date: 04/29/2020
Drop Shop: Not reported
Shutdown: Not reported
Alternate Solvent: Perchloroethylene; CAS 127-18-4
Current Business: Not reported

Name: FULTON CLEANERS
Address: 856 FULTON ST

M M C GALE FRENCH CLEANERS INC (Continued) **1000114969**

City,State,Zip: BROOKLYN, NY 11238 1703
Facility ID: 2-6103-00669
Phone Number: 7186228949
Region: Not reported
Registration Effective Date: 08/06/2002
Inspection Date: 09/18/2019
Install Date: Not reported
Expiration Date: 07/11/2006
Removal Date: 04/29/2020
Drop Shop: Not reported
Shutdown: Not reported
Alternate Solvent: Perchloroethylene; CAS 127-18-4
Current Business: Not reported

Name: FULTON CLEANERS
Address: 856 FULTON ST
City,State,Zip: BROOKLYN, NY 11238 1703
Facility ID: 2-6103-00669
Phone Number: 7186228949
Region: Not reported
Registration Effective Date: 07/18/2006
Inspection Date: 12/23/2000
Install Date: Not reported
Expiration Date: 01/07/2010
Removal Date: 04/29/2020
Drop Shop: Not reported
Shutdown: Not reported
Alternate Solvent: Perchloroethylene; CAS 127-18-4
Current Business: Not reported

Name: FULTON CLEANERS
Address: 856 FULTON ST
City,State,Zip: BROOKLYN, NY 11238 1703
Facility ID: 2-6103-00669
Phone Number: 7186228949
Region: Not reported
Registration Effective Date: 07/18/2006
Inspection Date: 12/21/2001
Install Date: Not reported
Expiration Date: 01/07/2010
Removal Date: 04/29/2020
Drop Shop: Not reported
Shutdown: Not reported
Alternate Solvent: Perchloroethylene; CAS 127-18-4
Current Business: Not reported

Name: FULTON CLEANERS
Address: 856 FULTON ST
City,State,Zip: BROOKLYN, NY 11238 1703
Facility ID: 2-6103-00669
Phone Number: 7186228949
Region: Not reported
Registration Effective Date: 07/18/2006
Inspection Date: 01/07/2003
Install Date: Not reported
Expiration Date: 01/07/2010
Removal Date: 04/29/2020

M M C GALE FRENCH CLEANERS INC (Continued) **1000114969**

Drop Shop: Not reported
Shutdown: Not reported
Alternate Solvent: Perchloroethylene; CAS 127-18-4
Current Business: Not reported

Name: FULTON CLEANERS
Address: 856 FULTON ST
City,State,Zip: BROOKLYN, NY 11238 1703
Facility ID: 2-6103-00669
Phone Number: 7186228949
Region: Not reported
Registration Effective Date: 07/18/2006
Inspection Date: 07/01/2006
Install Date: Not reported
Expiration Date: 01/07/2010
Removal Date: 04/29/2020
Drop Shop: Not reported
Shutdown: Not reported
Alternate Solvent: Perchloroethylene; CAS 127-18-4
Current Business: Not reported

Name: FULTON CLEANERS
Address: 856 FULTON ST
City,State,Zip: BROOKLYN, NY 11238 1703
Facility ID: 2-6103-00669
Phone Number: 7186228949
Region: Not reported
Registration Effective Date: 07/18/2006
Inspection Date: 06/23/2007
Install Date: Not reported
Expiration Date: 01/07/2010
Removal Date: 04/29/2020
Drop Shop: Not reported
Shutdown: Not reported
Alternate Solvent: Perchloroethylene; CAS 127-18-4
Current Business: Not reported

Name: FULTON CLEANERS
Address: 856 FULTON ST
City,State,Zip: BROOKLYN, NY 11238 1703
Facility ID: 2-6103-00669
Phone Number: 7186228949
Region: Not reported
Registration Effective Date: 07/18/2006
Inspection Date: 06/24/2008
Install Date: Not reported
Expiration Date: 01/07/2010
Removal Date: 04/29/2020
Drop Shop: Not reported
Shutdown: Not reported
Alternate Solvent: Perchloroethylene; CAS 127-18-4
Current Business: Not reported

Name: FULTON CLEANERS
Address: 856 FULTON ST
City,State,Zip: BROOKLYN, NY 11238 1703
Facility ID: 2-6103-00669

M M C GALE FRENCH CLEANERS INC (Continued) **1000114969**

Phone Number:	7186228949
Region:	Not reported
Registration Effective Date:	07/18/2006
Inspection Date:	12/31/2009
Install Date:	Not reported
Expiration Date:	01/07/2010
Removal Date:	04/29/2020
Drop Shop:	Not reported
Shutdown:	Not reported
Alternate Solvent:	Perchloroethylene; CAS 127-18-4
Current Business:	Not reported

Name:	FULTON CLEANERS
Address:	856 FULTON ST
City,State,Zip:	BROOKLYN, NY 11238 1703
Facility ID:	2-6103-00669
Phone Number:	7186228949
Region:	Not reported
Registration Effective Date:	07/18/2006
Inspection Date:	12/13/2010
Install Date:	Not reported
Expiration Date:	01/07/2010
Removal Date:	04/29/2020
Drop Shop:	Not reported
Shutdown:	Not reported
Alternate Solvent:	Perchloroethylene; CAS 127-18-4
Current Business:	Not reported

Name:	FULTON CLEANERS
Address:	856 FULTON ST
City,State,Zip:	BROOKLYN, NY 11238 1703
Facility ID:	2-6103-00669
Phone Number:	7186228949
Region:	Not reported
Registration Effective Date:	07/18/2006
Inspection Date:	06/15/2012
Install Date:	Not reported
Expiration Date:	01/07/2010
Removal Date:	04/29/2020
Drop Shop:	Not reported
Shutdown:	Not reported
Alternate Solvent:	Perchloroethylene; CAS 127-18-4
Current Business:	Not reported

Name:	FULTON CLEANERS
Address:	856 FULTON ST
City,State,Zip:	BROOKLYN, NY 11238 1703
Facility ID:	2-6103-00669
Phone Number:	7186228949
Region:	Not reported
Registration Effective Date:	07/18/2006
Inspection Date:	09/25/2013
Install Date:	Not reported
Expiration Date:	01/07/2010
Removal Date:	04/29/2020
Drop Shop:	Not reported
Shutdown:	Not reported

M M C GALE FRENCH CLEANERS INC (Continued) **1000114969**

Alternate Solvent: Perchloroethylene; CAS 127-18-4
Current Business: Not reported

Name: FULTON CLEANERS
Address: 856 FULTON ST
City,State,Zip: BROOKLYN, NY 11238 1703
Facility ID: 2-6103-00669
Phone Number: 7186228949
Region: Not reported
Registration Effective Date: 07/18/2006
Inspection Date: 09/16/2014
Install Date: Not reported
Expiration Date: 01/07/2010
Removal Date: 04/29/2020
Drop Shop: Not reported
Shutdown: Not reported
Alternate Solvent: Perchloroethylene; CAS 127-18-4
Current Business: Not reported

Name: FULTON CLEANERS
Address: 856 FULTON ST
City,State,Zip: BROOKLYN, NY 11238 1703
Facility ID: 2-6103-00669
Phone Number: 7186228949
Region: Not reported
Registration Effective Date: 07/18/2006
Inspection Date: 09/21/2015
Install Date: Not reported
Expiration Date: 01/07/2010
Removal Date: 04/29/2020
Drop Shop: Not reported
Shutdown: Not reported
Alternate Solvent: Perchloroethylene; CAS 127-18-4
Current Business: Not reported

Name: FULTON CLEANERS
Address: 856 FULTON ST
City,State,Zip: BROOKLYN, NY 11238 1703
Facility ID: 2-6103-00669
Phone Number: 7186228949
Region: Not reported
Registration Effective Date: 07/18/2006
Inspection Date: 09/21/2016
Install Date: Not reported
Expiration Date: 01/07/2010
Removal Date: 04/29/2020
Drop Shop: Not reported
Shutdown: Not reported
Alternate Solvent: Perchloroethylene; CAS 127-18-4
Current Business: Not reported

Name: FULTON CLEANERS
Address: 856 FULTON ST
City,State,Zip: BROOKLYN, NY 11238 1703
Facility ID: 2-6103-00669
Phone Number: 7186228949
Region: Not reported

M M C GALE FRENCH CLEANERS INC (Continued) **1000114969**

Registration Effective Date:	07/18/2006
Inspection Date:	09/19/2017
Install Date:	Not reported
Expiration Date:	01/07/2010
Removal Date:	04/29/2020
Drop Shop:	Not reported
Shutdown:	Not reported
Alternate Solvent:	Perchloroethylene; CAS 127-18-4
Current Business:	Not reported

Name:	FULTON CLEANERS
Address:	856 FULTON ST
City,State,Zip:	BROOKLYN, NY 11238 1703
Facility ID:	2-6103-00669
Phone Number:	7186228949
Region:	Not reported
Registration Effective Date:	07/18/2006
Inspection Date:	09/19/2018
Install Date:	Not reported
Expiration Date:	01/07/2010
Removal Date:	04/29/2020
Drop Shop:	Not reported
Shutdown:	Not reported
Alternate Solvent:	Perchloroethylene; CAS 127-18-4
Current Business:	Not reported

Name:	FULTON CLEANERS
Address:	856 FULTON ST
City,State,Zip:	BROOKLYN, NY 11238 1703
Facility ID:	2-6103-00669
Phone Number:	7186228949
Region:	Not reported
Registration Effective Date:	08/06/2002
Inspection Date:	12/23/2000
Install Date:	Not reported
Expiration Date:	07/11/2006
Removal Date:	04/29/2020
Drop Shop:	Not reported
Shutdown:	Not reported
Alternate Solvent:	Perchloroethylene; CAS 127-18-4
Current Business:	Not reported

Name:	FULTON CLEANERS
Address:	856 FULTON ST
City,State,Zip:	BROOKLYN, NY 11238 1703
Facility ID:	2-6103-00669
Phone Number:	7186228949
Region:	Not reported
Registration Effective Date:	08/06/2002
Inspection Date:	12/21/2001
Install Date:	Not reported
Expiration Date:	07/11/2006
Removal Date:	04/29/2020
Drop Shop:	Not reported
Shutdown:	Not reported
Alternate Solvent:	Perchloroethylene; CAS 127-18-4
Current Business:	Not reported

M M C GALE FRENCH CLEANERS INC (Continued) **1000114969**

Name:	FULTON CLEANERS
Address:	856 FULTON ST
City,State,Zip:	BROOKLYN, NY 11238 1703
Facility ID:	2-6103-00669
Phone Number:	7186228949
Region:	Not reported
Registration Effective Date:	08/06/2002
Inspection Date:	01/07/2003
Install Date:	Not reported
Expiration Date:	07/11/2006
Removal Date:	04/29/2020
Drop Shop:	Not reported
Shutdown:	Not reported
Alternate Solvent:	Perchloroethylene; CAS 127-18-4
Current Business:	Not reported

Name:	FULTON CLEANERS
Address:	856 FULTON ST
City,State,Zip:	BROOKLYN, NY 11238 1703
Facility ID:	2-6103-00669
Phone Number:	7186228949
Region:	Not reported
Registration Effective Date:	08/06/2002
Inspection Date:	07/01/2006
Install Date:	Not reported
Expiration Date:	07/11/2006
Removal Date:	04/29/2020
Drop Shop:	Not reported
Shutdown:	Not reported
Alternate Solvent:	Perchloroethylene; CAS 127-18-4
Current Business:	Not reported

Name:	FULTON CLEANERS
Address:	856 FULTON ST
City,State,Zip:	BROOKLYN, NY 11238 1703
Facility ID:	2-6103-00669
Phone Number:	7186228949
Region:	Not reported
Registration Effective Date:	08/06/2002
Inspection Date:	06/23/2007
Install Date:	Not reported
Expiration Date:	07/11/2006
Removal Date:	04/29/2020
Drop Shop:	Not reported
Shutdown:	Not reported
Alternate Solvent:	Perchloroethylene; CAS 127-18-4
Current Business:	Not reported

Name:	FULTON CLEANERS
Address:	856 FULTON ST
City,State,Zip:	BROOKLYN, NY 11238 1703
Facility ID:	2-6103-00669
Phone Number:	7186228949
Region:	Not reported
Registration Effective Date:	08/06/2002
Inspection Date:	06/24/2008
Install Date:	Not reported

M M C GALE FRENCH CLEANERS INC (Continued) **1000114969**

Expiration Date: 07/11/2006
Removal Date: 04/29/2020
Drop Shop: Not reported
Shutdown: Not reported
Alternate Solvent: Perchloroethylene; CAS 127-18-4
Current Business: Not reported

Name: FULTON CLEANERS
Address: 856 FULTON ST
City,State,Zip: BROOKLYN, NY 11238 1703
Facility ID: 2-6103-00669
Phone Number: 7186228949
Region: Not reported
Registration Effective Date: 08/06/2002
Inspection Date: 12/31/2009
Install Date: Not reported
Expiration Date: 07/11/2006
Removal Date: 04/29/2020
Drop Shop: Not reported
Shutdown: Not reported
Alternate Solvent: Perchloroethylene; CAS 127-18-4
Current Business: Not reported

Name: FULTON CLEANERS
Address: 856 FULTON ST
City,State,Zip: BROOKLYN, NY 11238 1703
Facility ID: 2-6103-00669
Phone Number: 7186228949
Region: Not reported
Registration Effective Date: 08/06/2002
Inspection Date: 12/13/2010
Install Date: Not reported
Expiration Date: 07/11/2006
Removal Date: 04/29/2020
Drop Shop: Not reported
Shutdown: Not reported
Alternate Solvent: Perchloroethylene; CAS 127-18-4
Current Business: Not reported

Name: FULTON CLEANERS
Address: 856 FULTON ST
City,State,Zip: BROOKLYN, NY 11238 1703
Facility ID: 2-6103-00669
Phone Number: 7186228949
Region: Not reported
Registration Effective Date: 08/06/2002
Inspection Date: 06/15/2012
Install Date: Not reported
Expiration Date: 07/11/2006
Removal Date: 04/29/2020
Drop Shop: Not reported
Shutdown: Not reported
Alternate Solvent: Perchloroethylene; CAS 127-18-4
Current Business: Not reported

Name: FULTON CLEANERS
Address: 856 FULTON ST

M M C GALE FRENCH CLEANERS INC (Continued) **1000114969**

City,State,Zip: BROOKLYN, NY 11238 1703
Facility ID: 2-6103-00669
Phone Number: 7186228949
Region: Not reported
Registration Effective Date: 08/06/2002
Inspection Date: 09/25/2013
Install Date: Not reported
Expiration Date: 07/11/2006
Removal Date: 04/29/2020
Drop Shop: Not reported
Shutdown: Not reported
Alternate Solvent: Perchloroethylene; CAS 127-18-4
Current Business: Not reported

Name: FULTON CLEANERS
Address: 856 FULTON ST
City,State,Zip: BROOKLYN, NY 11238 1703
Facility ID: 2-6103-00669
Phone Number: 7186228949
Region: Not reported
Registration Effective Date: 08/06/2002
Inspection Date: 09/16/2014
Install Date: Not reported
Expiration Date: 07/11/2006
Removal Date: 04/29/2020
Drop Shop: Not reported
Shutdown: Not reported
Alternate Solvent: Perchloroethylene; CAS 127-18-4
Current Business: Not reported

Name: FULTON CLEANERS
Address: 856 FULTON ST
City,State,Zip: BROOKLYN, NY 11238 1703
Facility ID: 2-6103-00669
Phone Number: 7186228949
Region: Not reported
Registration Effective Date: 08/06/2002
Inspection Date: 09/21/2015
Install Date: Not reported
Expiration Date: 07/11/2006
Removal Date: 04/29/2020
Drop Shop: Not reported
Shutdown: Not reported
Alternate Solvent: Perchloroethylene; CAS 127-18-4
Current Business: Not reported

Name: FULTON CLEANERS
Address: 856 FULTON ST
City,State,Zip: BROOKLYN, NY 11238 1703
Facility ID: 2-6103-00669
Phone Number: 7186228949
Region: Not reported
Registration Effective Date: 11/09/2012
Inspection Date: 09/18/2019
Install Date: Not reported
Expiration Date: 07/01/2020
Removal Date: 04/29/2020

M M C GALE FRENCH CLEANERS INC (Continued) **1000114969**

Drop Shop:	Not reported
Shutdown:	Not reported
Alternate Solvent:	Perchloroethylene; CAS 127-18-4
Current Business:	Not reported

Name:	FULTON CLEANERS
Address:	856 FULTON ST
City,State,Zip:	BROOKLYN, NY 11238 1703
Facility ID:	2-6103-00669
Phone Number:	7186228949
Region:	Not reported
Registration Effective Date:	07/01/2020
Inspection Date:	12/23/2000
Install Date:	Not reported
Expiration Date:	06/30/2030
Removal Date:	04/29/2020
Drop Shop:	Not reported
Shutdown:	Not reported
Alternate Solvent:	Perchloroethylene; CAS 127-18-4
Current Business:	Not reported

Name:	FULTON CLEANERS
Address:	856 FULTON ST
City,State,Zip:	BROOKLYN, NY 11238 1703
Facility ID:	2-6103-00669
Phone Number:	7186228949
Region:	Not reported
Registration Effective Date:	07/01/2020
Inspection Date:	12/21/2001
Install Date:	Not reported
Expiration Date:	06/30/2030
Removal Date:	04/29/2020
Drop Shop:	Not reported
Shutdown:	Not reported
Alternate Solvent:	Perchloroethylene; CAS 127-18-4
Current Business:	Not reported

Name:	FULTON CLEANERS
Address:	856 FULTON ST
City,State,Zip:	BROOKLYN, NY 11238 1703
Facility ID:	2-6103-00669
Phone Number:	7186228949
Region:	Not reported
Registration Effective Date:	07/01/2020
Inspection Date:	01/07/2003
Install Date:	Not reported
Expiration Date:	06/30/2030
Removal Date:	04/29/2020
Drop Shop:	Not reported
Shutdown:	Not reported
Alternate Solvent:	Perchloroethylene; CAS 127-18-4
Current Business:	Not reported

Name:	FULTON CLEANERS
Address:	856 FULTON ST
City,State,Zip:	BROOKLYN, NY 11238 1703
Facility ID:	2-6103-00669

M M C GALE FRENCH CLEANERS INC (Continued) **1000114969**

Phone Number:	7186228949
Region:	Not reported
Registration Effective Date:	07/01/2020
Inspection Date:	07/01/2006
Install Date:	Not reported
Expiration Date:	06/30/2030
Removal Date:	04/29/2020
Drop Shop:	Not reported
Shutdown:	Not reported
Alternate Solvent:	Perchloroethylene; CAS 127-18-4
Current Business:	Not reported

Name:	FULTON CLEANERS
Address:	856 FULTON ST
City,State,Zip:	BROOKLYN, NY 11238 1703
Facility ID:	2-6103-00669
Phone Number:	7186228949
Region:	Not reported
Registration Effective Date:	07/01/2020
Inspection Date:	06/23/2007
Install Date:	Not reported
Expiration Date:	06/30/2030
Removal Date:	04/29/2020
Drop Shop:	Not reported
Shutdown:	Not reported
Alternate Solvent:	Perchloroethylene; CAS 127-18-4
Current Business:	Not reported

Name:	FULTON CLEANERS
Address:	856 FULTON ST
City,State,Zip:	BROOKLYN, NY 11238 1703
Facility ID:	2-6103-00669
Phone Number:	7186228949
Region:	Not reported
Registration Effective Date:	07/01/2020
Inspection Date:	06/24/2008
Install Date:	Not reported
Expiration Date:	06/30/2030
Removal Date:	04/29/2020
Drop Shop:	Not reported
Shutdown:	Not reported
Alternate Solvent:	Perchloroethylene; CAS 127-18-4
Current Business:	Not reported

Name:	FULTON CLEANERS
Address:	856 FULTON ST
City,State,Zip:	BROOKLYN, NY 11238 1703
Facility ID:	2-6103-00669
Phone Number:	7186228949
Region:	Not reported
Registration Effective Date:	07/01/2020
Inspection Date:	12/31/2009
Install Date:	Not reported
Expiration Date:	06/30/2030
Removal Date:	04/29/2020
Drop Shop:	Not reported
Shutdown:	Not reported

M M C GALE FRENCH CLEANERS INC (Continued) **1000114969**

Alternate Solvent: Perchloroethylene; CAS 127-18-4
Current Business: Not reported

Name: FULTON CLEANERS
Address: 856 FULTON ST
City,State,Zip: BROOKLYN, NY 11238 1703
Facility ID: 2-6103-00669
Phone Number: 7186228949
Region: Not reported
Registration Effective Date: 07/01/2020
Inspection Date: 12/13/2010
Install Date: Not reported
Expiration Date: 06/30/2030
Removal Date: 04/29/2020
Drop Shop: Not reported
Shutdown: Not reported
Alternate Solvent: Perchloroethylene; CAS 127-18-4
Current Business: Not reported

Name: FULTON CLEANERS
Address: 856 FULTON ST
City,State,Zip: BROOKLYN, NY 11238 1703
Facility ID: 2-6103-00669
Phone Number: 7186228949
Region: Not reported
Registration Effective Date: 07/01/2020
Inspection Date: 06/15/2012
Install Date: Not reported
Expiration Date: 06/30/2030
Removal Date: 04/29/2020
Drop Shop: Not reported
Shutdown: Not reported
Alternate Solvent: Perchloroethylene; CAS 127-18-4
Current Business: Not reported

Name: FULTON CLEANERS
Address: 856 FULTON ST
City,State,Zip: BROOKLYN, NY 11238 1703
Facility ID: 2-6103-00669
Phone Number: 7186228949
Region: Not reported
Registration Effective Date: 07/01/2020
Inspection Date: 09/25/2013
Install Date: Not reported
Expiration Date: 06/30/2030
Removal Date: 04/29/2020
Drop Shop: Not reported
Shutdown: Not reported
Alternate Solvent: Perchloroethylene; CAS 127-18-4
Current Business: Not reported

Name: FULTON CLEANERS
Address: 856 FULTON ST
City,State,Zip: BROOKLYN, NY 11238 1703
Facility ID: 2-6103-00669
Phone Number: 7186228949
Region: Not reported

M M C GALE FRENCH CLEANERS INC (Continued) **1000114969**

Registration Effective Date:	07/01/2020
Inspection Date:	09/16/2014
Install Date:	Not reported
Expiration Date:	06/30/2030
Removal Date:	04/29/2020
Drop Shop:	Not reported
Shutdown:	Not reported
Alternate Solvent:	Perchloroethylene; CAS 127-18-4
Current Business:	Not reported

Name:	FULTON CLEANERS
Address:	856 FULTON ST
City,State,Zip:	BROOKLYN, NY 11238 1703
Facility ID:	2-6103-00669
Phone Number:	7186228949
Region:	Not reported
Registration Effective Date:	07/01/2020
Inspection Date:	09/21/2015
Install Date:	Not reported
Expiration Date:	06/30/2030
Removal Date:	04/29/2020
Drop Shop:	Not reported
Shutdown:	Not reported
Alternate Solvent:	Perchloroethylene; CAS 127-18-4
Current Business:	Not reported

Name:	FULTON CLEANERS
Address:	856 FULTON ST
City,State,Zip:	BROOKLYN, NY 11238 1703
Facility ID:	2-6103-00669
Phone Number:	7186228949
Region:	Not reported
Registration Effective Date:	07/01/2020
Inspection Date:	09/21/2016
Install Date:	Not reported
Expiration Date:	06/30/2030
Removal Date:	04/29/2020
Drop Shop:	Not reported
Shutdown:	Not reported
Alternate Solvent:	Perchloroethylene; CAS 127-18-4
Current Business:	Not reported

Name:	FULTON CLEANERS
Address:	856 FULTON ST
City,State,Zip:	BROOKLYN, NY 11238 1703
Facility ID:	2-6103-00669
Phone Number:	7186228949
Region:	Not reported
Registration Effective Date:	07/01/2020
Inspection Date:	09/19/2017
Install Date:	Not reported
Expiration Date:	06/30/2030
Removal Date:	04/29/2020
Drop Shop:	Not reported
Shutdown:	Not reported
Alternate Solvent:	Perchloroethylene; CAS 127-18-4
Current Business:	Not reported

M M C GALE FRENCH CLEANERS INC (Continued) **1000114969**

Name:	FULTON CLEANERS
Address:	856 FULTON ST
City,State,Zip:	BROOKLYN, NY 11238 1703
Facility ID:	2-6103-00669
Phone Number:	7186228949
Region:	Not reported
Registration Effective Date:	07/01/2020
Inspection Date:	09/19/2018
Install Date:	Not reported
Expiration Date:	06/30/2030
Removal Date:	04/29/2020
Drop Shop:	Not reported
Shutdown:	Not reported
Alternate Solvent:	Perchloroethylene; CAS 127-18-4
Current Business:	Not reported

Name:	FULTON CLEANERS
Address:	856 FULTON ST
City,State,Zip:	BROOKLYN, NY 11238 1703
Facility ID:	2-6103-00669
Phone Number:	7186228949
Region:	Not reported
Registration Effective Date:	11/09/2011
Inspection Date:	09/21/2016
Install Date:	Not reported
Expiration Date:	11/07/2012
Removal Date:	04/29/2020
Drop Shop:	Not reported
Shutdown:	Not reported
Alternate Solvent:	Perchloroethylene; CAS 127-18-4
Current Business:	Not reported

Name:	FULTON CLEANERS
Address:	856 FULTON ST
City,State,Zip:	BROOKLYN, NY 11238 1703
Facility ID:	2-6103-00669
Phone Number:	7186228949
Region:	Not reported
Registration Effective Date:	11/09/2011
Inspection Date:	09/19/2017
Install Date:	Not reported
Expiration Date:	11/07/2012
Removal Date:	04/29/2020
Drop Shop:	Not reported
Shutdown:	Not reported
Alternate Solvent:	Perchloroethylene; CAS 127-18-4
Current Business:	Not reported

Name:	FULTON CLEANERS
Address:	856 FULTON ST
City,State,Zip:	BROOKLYN, NY 11238 1703
Facility ID:	2-6103-00669
Phone Number:	7186228949
Region:	Not reported
Registration Effective Date:	11/09/2011
Inspection Date:	09/19/2018
Install Date:	Not reported

M M C GALE FRENCH CLEANERS INC (Continued) **1000114969**

Expiration Date: 11/07/2012
Removal Date: 04/29/2020
Drop Shop: Not reported
Shutdown: Not reported
Alternate Solvent: Perchloroethylene; CAS 127-18-4
Current Business: Not reported

Name: FULTON CLEANERS
Address: 856 FULTON ST
City,State,Zip: BROOKLYN, NY 11238 1703
Facility ID: 2-6103-00669
Phone Number: 7186228949
Region: Not reported
Registration Effective Date: 11/09/2011
Inspection Date: 09/18/2019
Install Date: Not reported
Expiration Date: 11/07/2012
Removal Date: 04/29/2020
Drop Shop: Not reported
Shutdown: Not reported
Alternate Solvent: Perchloroethylene; CAS 127-18-4
Current Business: Not reported

Name: FULTON CLEANERS
Address: 856 FULTON ST
City,State,Zip: BROOKLYN, NY 11238 1703
Facility ID: 2-6103-00669
Phone Number: 7186228949
Region: Not reported
Registration Effective Date: 11/09/2012
Inspection Date: 12/23/2000
Install Date: Not reported
Expiration Date: 07/01/2020
Removal Date: 04/29/2020
Drop Shop: Not reported
Shutdown: Not reported
Alternate Solvent: Perchloroethylene; CAS 127-18-4
Current Business: Not reported

Name: FULTON CLEANERS
Address: 856 FULTON ST
City,State,Zip: BROOKLYN, NY 11238 1703
Facility ID: 2-6103-00669
Phone Number: 7186228949
Region: Not reported
Registration Effective Date: 11/09/2012
Inspection Date: 12/21/2001
Install Date: Not reported
Expiration Date: 07/01/2020
Removal Date: 04/29/2020
Drop Shop: Not reported
Shutdown: Not reported
Alternate Solvent: Perchloroethylene; CAS 127-18-4
Current Business: Not reported

Name: FULTON CLEANERS
Address: 856 FULTON ST

M M C GALE FRENCH CLEANERS INC (Continued) **1000114969**

City,State,Zip: BROOKLYN, NY 11238 1703
Facility ID: 2-6103-00669
Phone Number: 7186228949
Region: Not reported
Registration Effective Date: 11/09/2012
Inspection Date: 01/07/2003
Install Date: Not reported
Expiration Date: 07/01/2020
Removal Date: 04/29/2020
Drop Shop: Not reported
Shutdown: Not reported
Alternate Solvent: Perchloroethylene; CAS 127-18-4
Current Business: Not reported

Name: FULTON CLEANERS
Address: 856 FULTON ST
City,State,Zip: BROOKLYN, NY 11238 1703
Facility ID: 2-6103-00669
Phone Number: 7186228949
Region: Not reported
Registration Effective Date: 11/09/2012
Inspection Date: 07/01/2006
Install Date: Not reported
Expiration Date: 07/01/2020
Removal Date: 04/29/2020
Drop Shop: Not reported
Shutdown: Not reported
Alternate Solvent: Perchloroethylene; CAS 127-18-4
Current Business: Not reported

Name: FULTON CLEANERS
Address: 856 FULTON ST
City,State,Zip: BROOKLYN, NY 11238 1703
Facility ID: 2-6103-00669
Phone Number: 7186228949
Region: Not reported
Registration Effective Date: 11/09/2012
Inspection Date: 06/23/2007
Install Date: Not reported
Expiration Date: 07/01/2020
Removal Date: 04/29/2020
Drop Shop: Not reported
Shutdown: Not reported
Alternate Solvent: Perchloroethylene; CAS 127-18-4
Current Business: Not reported

Name: FULTON CLEANERS
Address: 856 FULTON ST
City,State,Zip: BROOKLYN, NY 11238 1703
Facility ID: 2-6103-00669
Phone Number: 7186228949
Region: Not reported
Registration Effective Date: 11/09/2012
Inspection Date: 06/24/2008
Install Date: Not reported
Expiration Date: 07/01/2020
Removal Date: 04/29/2020

M M C GALE FRENCH CLEANERS INC (Continued) **1000114969**

Drop Shop: Not reported
Shutdown: Not reported
Alternate Solvent: Perchloroethylene; CAS 127-18-4
Current Business: Not reported

Name: FULTON CLEANERS
Address: 856 FULTON ST
City,State,Zip: BROOKLYN, NY 11238 1703
Facility ID: 2-6103-00669
Phone Number: 7186228949
Region: Not reported
Registration Effective Date: 11/09/2012
Inspection Date: 12/31/2009
Install Date: Not reported
Expiration Date: 07/01/2020
Removal Date: 04/29/2020
Drop Shop: Not reported
Shutdown: Not reported
Alternate Solvent: Perchloroethylene; CAS 127-18-4
Current Business: Not reported

Name: FULTON CLEANERS
Address: 856 FULTON ST
City,State,Zip: BROOKLYN, NY 11238 1703
Facility ID: 2-6103-00669
Phone Number: 7186228949
Region: Not reported
Registration Effective Date: 11/09/2012
Inspection Date: 12/13/2010
Install Date: Not reported
Expiration Date: 07/01/2020
Removal Date: 04/29/2020
Drop Shop: Not reported
Shutdown: Not reported
Alternate Solvent: Perchloroethylene; CAS 127-18-4
Current Business: Not reported

Name: FULTON CLEANERS
Address: 856 FULTON ST
City,State,Zip: BROOKLYN, NY 11238 1703
Facility ID: 2-6103-00669
Phone Number: 7186228949
Region: Not reported
Registration Effective Date: 11/09/2012
Inspection Date: 06/15/2012
Install Date: Not reported
Expiration Date: 07/01/2020
Removal Date: 04/29/2020
Drop Shop: Not reported
Shutdown: Not reported
Alternate Solvent: Perchloroethylene; CAS 127-18-4
Current Business: Not reported

Name: FULTON CLEANERS
Address: 856 FULTON ST
City,State,Zip: BROOKLYN, NY 11238 1703
Facility ID: 2-6103-00669

M M C GALE FRENCH CLEANERS INC (Continued) **1000114969**

Phone Number:	7186228949
Region:	Not reported
Registration Effective Date:	11/09/2012
Inspection Date:	09/25/2013
Install Date:	Not reported
Expiration Date:	07/01/2020
Removal Date:	04/29/2020
Drop Shop:	Not reported
Shutdown:	Not reported
Alternate Solvent:	Perchloroethylene; CAS 127-18-4
Current Business:	Not reported

Name:	FULTON CLEANERS
Address:	856 FULTON ST
City,State,Zip:	BROOKLYN, NY 11238 1703
Facility ID:	2-6103-00669
Phone Number:	7186228949
Region:	Not reported
Registration Effective Date:	11/09/2012
Inspection Date:	09/16/2014
Install Date:	Not reported
Expiration Date:	07/01/2020
Removal Date:	04/29/2020
Drop Shop:	Not reported
Shutdown:	Not reported
Alternate Solvent:	Perchloroethylene; CAS 127-18-4
Current Business:	Not reported

Name:	FULTON CLEANERS
Address:	856 FULTON ST
City,State,Zip:	BROOKLYN, NY 11238 1703
Facility ID:	2-6103-00669
Phone Number:	7186228949
Region:	Not reported
Registration Effective Date:	11/09/2012
Inspection Date:	09/21/2015
Install Date:	Not reported
Expiration Date:	07/01/2020
Removal Date:	04/29/2020
Drop Shop:	Not reported
Shutdown:	Not reported
Alternate Solvent:	Perchloroethylene; CAS 127-18-4
Current Business:	Not reported

Name:	FULTON CLEANERS
Address:	856 FULTON ST
City,State,Zip:	BROOKLYN, NY 11238 1703
Facility ID:	2-6103-00669
Phone Number:	7186228949
Region:	Not reported
Registration Effective Date:	08/06/2002
Inspection Date:	09/18/2019
Install Date:	Not reported
Expiration Date:	07/11/2006
Removal Date:	Not reported
Drop Shop:	Not reported
Shutdown:	Not reported

M M C GALE FRENCH CLEANERS INC (Continued) **1000114969**

Alternate Solvent: DF-2000; CAS 64742-48-9, synthetic hydrocarbon, ExxonMobil
Current Business: Not reported

Name: FULTON CLEANERS
Address: 856 FULTON ST
City,State,Zip: BROOKLYN, NY 11238 1703
Facility ID: 2-6103-00669
Phone Number: 7186228949
Region: Not reported
Registration Effective Date: 07/18/2006
Inspection Date: 12/23/2000
Install Date: Not reported
Expiration Date: 01/07/2010
Removal Date: Not reported
Drop Shop: Not reported
Shutdown: Not reported
Alternate Solvent: DF-2000; CAS 64742-48-9, synthetic hydrocarbon, ExxonMobil
Current Business: Not reported

Name: FULTON CLEANERS
Address: 856 FULTON ST
City,State,Zip: BROOKLYN, NY 11238 1703
Facility ID: 2-6103-00669
Phone Number: 7186228949
Region: Not reported
Registration Effective Date: 07/18/2006
Inspection Date: 12/21/2001
Install Date: Not reported
Expiration Date: 01/07/2010
Removal Date: Not reported
Drop Shop: Not reported
Shutdown: Not reported
Alternate Solvent: DF-2000; CAS 64742-48-9, synthetic hydrocarbon, ExxonMobil
Current Business: Not reported

Name: FULTON CLEANERS
Address: 856 FULTON ST
City,State,Zip: BROOKLYN, NY 11238 1703
Facility ID: 2-6103-00669
Phone Number: 7186228949
Region: Not reported
Registration Effective Date: 07/18/2006
Inspection Date: 01/07/2003
Install Date: Not reported
Expiration Date: 01/07/2010
Removal Date: Not reported
Drop Shop: Not reported
Shutdown: Not reported
Alternate Solvent: DF-2000; CAS 64742-48-9, synthetic hydrocarbon, ExxonMobil
Current Business: Not reported

Name: FULTON CLEANERS
Address: 856 FULTON ST
City,State,Zip: BROOKLYN, NY 11238 1703
Facility ID: 2-6103-00669
Phone Number: 7186228949
Region: Not reported

M M C GALE FRENCH CLEANERS INC (Continued) **1000114969**

Registration Effective Date:	07/18/2006
Inspection Date:	07/01/2006
Install Date:	Not reported
Expiration Date:	01/07/2010
Removal Date:	Not reported
Drop Shop:	Not reported
Shutdown:	Not reported
Alternate Solvent:	DF-2000; CAS 64742-48-9, synthetic hydrocarbon, ExxonMobil
Current Business:	Not reported

Name:	FULTON CLEANERS
Address:	856 FULTON ST
City,State,Zip:	BROOKLYN, NY 11238 1703
Facility ID:	2-6103-00669
Phone Number:	7186228949
Region:	Not reported
Registration Effective Date:	07/18/2006
Inspection Date:	06/23/2007
Install Date:	Not reported
Expiration Date:	01/07/2010
Removal Date:	Not reported
Drop Shop:	Not reported
Shutdown:	Not reported
Alternate Solvent:	DF-2000; CAS 64742-48-9, synthetic hydrocarbon, ExxonMobil
Current Business:	Not reported

Name:	FULTON CLEANERS
Address:	856 FULTON ST
City,State,Zip:	BROOKLYN, NY 11238 1703
Facility ID:	2-6103-00669
Phone Number:	7186228949
Region:	Not reported
Registration Effective Date:	07/18/2006
Inspection Date:	06/24/2008
Install Date:	Not reported
Expiration Date:	01/07/2010
Removal Date:	Not reported
Drop Shop:	Not reported
Shutdown:	Not reported
Alternate Solvent:	DF-2000; CAS 64742-48-9, synthetic hydrocarbon, ExxonMobil
Current Business:	Not reported

Name:	FULTON CLEANERS
Address:	856 FULTON ST
City,State,Zip:	BROOKLYN, NY 11238 1703
Facility ID:	2-6103-00669
Phone Number:	7186228949
Region:	Not reported
Registration Effective Date:	07/18/2006
Inspection Date:	12/31/2009
Install Date:	Not reported
Expiration Date:	01/07/2010
Removal Date:	Not reported
Drop Shop:	Not reported
Shutdown:	Not reported
Alternate Solvent:	DF-2000; CAS 64742-48-9, synthetic hydrocarbon, ExxonMobil
Current Business:	Not reported

M M C GALE FRENCH CLEANERS INC (Continued) **1000114969**

Name:	FULTON CLEANERS
Address:	856 FULTON ST
City,State,Zip:	BROOKLYN, NY 11238 1703
Facility ID:	2-6103-00669
Phone Number:	7186228949
Region:	Not reported
Registration Effective Date:	07/18/2006
Inspection Date:	12/13/2010
Install Date:	Not reported
Expiration Date:	01/07/2010
Removal Date:	Not reported
Drop Shop:	Not reported
Shutdown:	Not reported
Alternate Solvent:	DF-2000; CAS 64742-48-9, synthetic hydrocarbon, ExxonMobil
Current Business:	Not reported

Name:	FULTON CLEANERS
Address:	856 FULTON ST
City,State,Zip:	BROOKLYN, NY 11238 1703
Facility ID:	2-6103-00669
Phone Number:	7186228949
Region:	Not reported
Registration Effective Date:	07/18/2006
Inspection Date:	06/15/2012
Install Date:	Not reported
Expiration Date:	01/07/2010
Removal Date:	Not reported
Drop Shop:	Not reported
Shutdown:	Not reported
Alternate Solvent:	DF-2000; CAS 64742-48-9, synthetic hydrocarbon, ExxonMobil
Current Business:	Not reported

Name:	FULTON CLEANERS
Address:	856 FULTON ST
City,State,Zip:	BROOKLYN, NY 11238 1703
Facility ID:	2-6103-00669
Phone Number:	7186228949
Region:	Not reported
Registration Effective Date:	07/18/2006
Inspection Date:	09/25/2013
Install Date:	Not reported
Expiration Date:	01/07/2010
Removal Date:	Not reported
Drop Shop:	Not reported
Shutdown:	Not reported
Alternate Solvent:	DF-2000; CAS 64742-48-9, synthetic hydrocarbon, ExxonMobil
Current Business:	Not reported

Name:	FULTON CLEANERS
Address:	856 FULTON ST
City,State,Zip:	BROOKLYN, NY 11238 1703
Facility ID:	2-6103-00669
Phone Number:	7186228949
Region:	Not reported
Registration Effective Date:	07/18/2006
Inspection Date:	09/16/2014
Install Date:	Not reported

M M C GALE FRENCH CLEANERS INC (Continued) **1000114969**

Expiration Date: 01/07/2010
Removal Date: Not reported
Drop Shop: Not reported
Shutdown: Not reported
Alternate Solvent: DF-2000; CAS 64742-48-9, synthetic hydrocarbon, ExxonMobil
Current Business: Not reported

Name: FULTON CLEANERS
Address: 856 FULTON ST
City,State,Zip: BROOKLYN, NY 11238 1703
Facility ID: 2-6103-00669
Phone Number: 7186228949
Region: Not reported
Registration Effective Date: 07/18/2006
Inspection Date: 09/21/2015
Install Date: Not reported
Expiration Date: 01/07/2010
Removal Date: Not reported
Drop Shop: Not reported
Shutdown: Not reported
Alternate Solvent: DF-2000; CAS 64742-48-9, synthetic hydrocarbon, ExxonMobil
Current Business: Not reported

Name: FULTON CLEANERS
Address: 856 FULTON ST
City,State,Zip: BROOKLYN, NY 11238 1703
Facility ID: 2-6103-00669
Phone Number: 7186228949
Region: Not reported
Registration Effective Date: 07/18/2006
Inspection Date: 09/21/2016
Install Date: Not reported
Expiration Date: 01/07/2010
Removal Date: Not reported
Drop Shop: Not reported
Shutdown: Not reported
Alternate Solvent: DF-2000; CAS 64742-48-9, synthetic hydrocarbon, ExxonMobil
Current Business: Not reported

Name: FULTON CLEANERS
Address: 856 FULTON ST
City,State,Zip: BROOKLYN, NY 11238 1703
Facility ID: 2-6103-00669
Phone Number: 7186228949
Region: Not reported
Registration Effective Date: 07/18/2006
Inspection Date: 09/19/2017
Install Date: Not reported
Expiration Date: 01/07/2010
Removal Date: Not reported
Drop Shop: Not reported
Shutdown: Not reported
Alternate Solvent: DF-2000; CAS 64742-48-9, synthetic hydrocarbon, ExxonMobil
Current Business: Not reported

Name: FULTON CLEANERS
Address: 856 FULTON ST

M M C GALE FRENCH CLEANERS INC (Continued) **1000114969**

City,State,Zip:	BROOKLYN, NY 11238 1703
Facility ID:	2-6103-00669
Phone Number:	7186228949
Region:	Not reported
Registration Effective Date:	07/18/2006
Inspection Date:	09/19/2018
Install Date:	Not reported
Expiration Date:	01/07/2010
Removal Date:	Not reported
Drop Shop:	Not reported
Shutdown:	Not reported
Alternate Solvent:	DF-2000; CAS 64742-48-9, synthetic hydrocarbon, ExxonMobil
Current Business:	Not reported

Name:	FULTON CLEANERS
Address:	856 FULTON ST
City,State,Zip:	BROOKLYN, NY 11238 1703
Facility ID:	2-6103-00669
Phone Number:	7186228949
Region:	Not reported
Registration Effective Date:	07/18/2006
Inspection Date:	09/18/2019
Install Date:	Not reported
Expiration Date:	01/07/2010
Removal Date:	Not reported
Drop Shop:	Not reported
Shutdown:	Not reported
Alternate Solvent:	DF-2000; CAS 64742-48-9, synthetic hydrocarbon, ExxonMobil
Current Business:	Not reported

Name:	FULTON CLEANERS
Address:	856 FULTON ST
City,State,Zip:	BROOKLYN, NY 11238 1703
Facility ID:	2-6103-00669
Phone Number:	7186228949
Region:	Not reported
Registration Effective Date:	01/07/2010
Inspection Date:	12/23/2000
Install Date:	Not reported
Expiration Date:	11/09/2011
Removal Date:	Not reported
Drop Shop:	Not reported
Shutdown:	Not reported
Alternate Solvent:	DF-2000; CAS 64742-48-9, synthetic hydrocarbon, ExxonMobil
Current Business:	Not reported

Name:	FULTON CLEANERS
Address:	856 FULTON ST
City,State,Zip:	BROOKLYN, NY 11238 1703
Facility ID:	2-6103-00669
Phone Number:	7186228949
Region:	Not reported
Registration Effective Date:	01/07/2010
Inspection Date:	12/21/2001
Install Date:	Not reported
Expiration Date:	11/09/2011
Removal Date:	Not reported

M M C GALE FRENCH CLEANERS INC (Continued) **1000114969**

Drop Shop: Not reported
Shutdown: Not reported
Alternate Solvent: DF-2000; CAS 64742-48-9, synthetic hydrocarbon, ExxonMobil
Current Business: Not reported

Name: FULTON CLEANERS
Address: 856 FULTON ST
City,State,Zip: BROOKLYN, NY 11238 1703
Facility ID: 2-6103-00669
Phone Number: 7186228949
Region: Not reported
Registration Effective Date: 01/07/2010
Inspection Date: 01/07/2003
Install Date: Not reported
Expiration Date: 11/09/2011
Removal Date: Not reported
Drop Shop: Not reported
Shutdown: Not reported
Alternate Solvent: DF-2000; CAS 64742-48-9, synthetic hydrocarbon, ExxonMobil
Current Business: Not reported

Name: FULTON CLEANERS
Address: 856 FULTON ST
City,State,Zip: BROOKLYN, NY 11238 1703
Facility ID: 2-6103-00669
Phone Number: 7186228949
Region: Not reported
Registration Effective Date: 01/07/2010
Inspection Date: 07/01/2006
Install Date: Not reported
Expiration Date: 11/09/2011
Removal Date: Not reported
Drop Shop: Not reported
Shutdown: Not reported
Alternate Solvent: DF-2000; CAS 64742-48-9, synthetic hydrocarbon, ExxonMobil
Current Business: Not reported

Name: FULTON CLEANERS
Address: 856 FULTON ST
City,State,Zip: BROOKLYN, NY 11238 1703
Facility ID: 2-6103-00669
Phone Number: 7186228949
Region: Not reported
Registration Effective Date: 01/07/2010
Inspection Date: 06/23/2007
Install Date: Not reported
Expiration Date: 11/09/2011
Removal Date: Not reported
Drop Shop: Not reported
Shutdown: Not reported
Alternate Solvent: DF-2000; CAS 64742-48-9, synthetic hydrocarbon, ExxonMobil
Current Business: Not reported

Name: FULTON CLEANERS
Address: 856 FULTON ST
City,State,Zip: BROOKLYN, NY 11238 1703
Facility ID: 2-6103-00669

M M C GALE FRENCH CLEANERS INC (Continued) **1000114969**

Phone Number:	7186228949
Region:	Not reported
Registration Effective Date:	01/07/2010
Inspection Date:	06/24/2008
Install Date:	Not reported
Expiration Date:	11/09/2011
Removal Date:	Not reported
Drop Shop:	Not reported
Shutdown:	Not reported
Alternate Solvent:	DF-2000; CAS 64742-48-9, synthetic hydrocarbon, ExxonMobil
Current Business:	Not reported

Name:	FULTON CLEANERS
Address:	856 FULTON ST
City,State,Zip:	BROOKLYN, NY 11238 1703
Facility ID:	2-6103-00669
Phone Number:	7186228949
Region:	Not reported
Registration Effective Date:	01/07/2010
Inspection Date:	12/31/2009
Install Date:	Not reported
Expiration Date:	11/09/2011
Removal Date:	Not reported
Drop Shop:	Not reported
Shutdown:	Not reported
Alternate Solvent:	DF-2000; CAS 64742-48-9, synthetic hydrocarbon, ExxonMobil
Current Business:	Not reported

Name:	FULTON CLEANERS
Address:	856 FULTON ST
City,State,Zip:	BROOKLYN, NY 11238 1703
Facility ID:	2-6103-00669
Phone Number:	7186228949
Region:	Not reported
Registration Effective Date:	01/07/2010
Inspection Date:	12/13/2010
Install Date:	Not reported
Expiration Date:	11/09/2011
Removal Date:	Not reported
Drop Shop:	Not reported
Shutdown:	Not reported
Alternate Solvent:	DF-2000; CAS 64742-48-9, synthetic hydrocarbon, ExxonMobil
Current Business:	Not reported

Name:	FULTON CLEANERS
Address:	856 FULTON ST
City,State,Zip:	BROOKLYN, NY 11238 1703
Facility ID:	2-6103-00669
Phone Number:	7186228949
Region:	Not reported
Registration Effective Date:	01/07/2010
Inspection Date:	06/15/2012
Install Date:	Not reported
Expiration Date:	11/09/2011
Removal Date:	Not reported
Drop Shop:	Not reported
Shutdown:	Not reported

M M C GALE FRENCH CLEANERS INC (Continued) **1000114969**

Alternate Solvent: DF-2000; CAS 64742-48-9, synthetic hydrocarbon, ExxonMobil
Current Business: Not reported

Name: FULTON CLEANERS
Address: 856 FULTON ST
City,State,Zip: BROOKLYN, NY 11238 1703
Facility ID: 2-6103-00669
Phone Number: 7186228949
Region: Not reported
Registration Effective Date: 01/07/2010
Inspection Date: 09/25/2013
Install Date: Not reported
Expiration Date: 11/09/2011
Removal Date: Not reported
Drop Shop: Not reported
Shutdown: Not reported
Alternate Solvent: DF-2000; CAS 64742-48-9, synthetic hydrocarbon, ExxonMobil
Current Business: Not reported

Name: FULTON CLEANERS
Address: 856 FULTON ST
City,State,Zip: BROOKLYN, NY 11238 1703
Facility ID: 2-6103-00669
Phone Number: 7186228949
Region: Not reported
Registration Effective Date: 01/07/2010
Inspection Date: 09/16/2014
Install Date: Not reported
Expiration Date: 11/09/2011
Removal Date: Not reported
Drop Shop: Not reported
Shutdown: Not reported
Alternate Solvent: DF-2000; CAS 64742-48-9, synthetic hydrocarbon, ExxonMobil
Current Business: Not reported

Name: FULTON CLEANERS
Address: 856 FULTON ST
City,State,Zip: BROOKLYN, NY 11238 1703
Facility ID: 2-6103-00669
Phone Number: 7186228949
Region: Not reported
Registration Effective Date: 01/07/2010
Inspection Date: 09/21/2015
Install Date: Not reported
Expiration Date: 11/09/2011
Removal Date: Not reported
Drop Shop: Not reported
Shutdown: Not reported
Alternate Solvent: DF-2000; CAS 64742-48-9, synthetic hydrocarbon, ExxonMobil
Current Business: Not reported

Name: FULTON CLEANERS
Address: 856 FULTON ST
City,State,Zip: BROOKLYN, NY 11238 1703
Facility ID: 2-6103-00669
Phone Number: 7186228949
Region: Not reported

M M C GALE FRENCH CLEANERS INC (Continued) **1000114969**

Registration Effective Date: 08/06/2002
Inspection Date: 09/21/2016
Install Date: Not reported
Expiration Date: 07/11/2006
Removal Date: 04/29/2020
Drop Shop: Not reported
Shutdown: Not reported
Alternate Solvent: Perchloroethylene; CAS 127-18-4
Current Business: Not reported

Name: FULTON CLEANERS
Address: 856 FULTON ST
City,State,Zip: BROOKLYN, NY 11238 1703
Facility ID: 2-6103-00669
Phone Number: 7186228949
Region: Not reported
Registration Effective Date: 08/06/2002
Inspection Date: 09/19/2017
Install Date: Not reported
Expiration Date: 07/11/2006
Removal Date: 04/29/2020
Drop Shop: Not reported
Shutdown: Not reported
Alternate Solvent: Perchloroethylene; CAS 127-18-4
Current Business: Not reported

Name: FULTON CLEANERS
Address: 856 FULTON ST
City,State,Zip: BROOKLYN, NY 11238 1703
Facility ID: 2-6103-00669
Phone Number: 7186228949
Region: Not reported
Registration Effective Date: 08/06/2002
Inspection Date: 09/19/2018
Install Date: Not reported
Expiration Date: 07/11/2006
Removal Date: 04/29/2020
Drop Shop: Not reported
Shutdown: Not reported
Alternate Solvent: Perchloroethylene; CAS 127-18-4
Current Business: Not reported

Name: FULTON CLEANERS
Address: 856 FULTON ST
City,State,Zip: BROOKLYN, NY 11238 1703
Facility ID: 2-6103-00669
Phone Number: 7186228949
Region: Not reported
Registration Effective Date: 07/18/2006
Inspection Date: 09/18/2019
Install Date: Not reported
Expiration Date: 01/07/2010
Removal Date: 04/29/2020
Drop Shop: Not reported
Shutdown: Not reported
Alternate Solvent: Perchloroethylene; CAS 127-18-4
Current Business: Not reported

M M C GALE FRENCH CLEANERS INC (Continued) **1000114969**

Name:	FULTON CLEANERS
Address:	856 FULTON ST
City,State,Zip:	BROOKLYN, NY 11238 1703
Facility ID:	2-6103-00669
Phone Number:	7186228949
Region:	Not reported
Registration Effective Date:	01/07/2010
Inspection Date:	12/23/2000
Install Date:	Not reported
Expiration Date:	11/09/2011
Removal Date:	04/29/2020
Drop Shop:	Not reported
Shutdown:	Not reported
Alternate Solvent:	Perchloroethylene; CAS 127-18-4
Current Business:	Not reported

Name:	FULTON CLEANERS
Address:	856 FULTON ST
City,State,Zip:	BROOKLYN, NY 11238 1703
Facility ID:	2-6103-00669
Phone Number:	7186228949
Region:	Not reported
Registration Effective Date:	01/07/2010
Inspection Date:	12/21/2001
Install Date:	Not reported
Expiration Date:	11/09/2011
Removal Date:	04/29/2020
Drop Shop:	Not reported
Shutdown:	Not reported
Alternate Solvent:	Perchloroethylene; CAS 127-18-4
Current Business:	Not reported

Name:	FULTON CLEANERS
Address:	856 FULTON ST
City,State,Zip:	BROOKLYN, NY 11238 1703
Facility ID:	2-6103-00669
Phone Number:	7186228949
Region:	Not reported
Registration Effective Date:	01/07/2010
Inspection Date:	01/07/2003
Install Date:	Not reported
Expiration Date:	11/09/2011
Removal Date:	04/29/2020
Drop Shop:	Not reported
Shutdown:	Not reported
Alternate Solvent:	Perchloroethylene; CAS 127-18-4
Current Business:	Not reported

Name:	FULTON CLEANERS
Address:	856 FULTON ST
City,State,Zip:	BROOKLYN, NY 11238 1703
Facility ID:	2-6103-00669
Phone Number:	7186228949
Region:	Not reported
Registration Effective Date:	01/07/2010
Inspection Date:	07/01/2006
Install Date:	Not reported

M M C GALE FRENCH CLEANERS INC (Continued) **1000114969**

Expiration Date: 11/09/2011
Removal Date: 04/29/2020
Drop Shop: Not reported
Shutdown: Not reported
Alternate Solvent: Perchloroethylene; CAS 127-18-4
Current Business: Not reported

Name: FULTON CLEANERS
Address: 856 FULTON ST
City,State,Zip: BROOKLYN, NY 11238 1703
Facility ID: 2-6103-00669
Phone Number: 7186228949
Region: Not reported
Registration Effective Date: 01/07/2010
Inspection Date: 06/23/2007
Install Date: Not reported
Expiration Date: 11/09/2011
Removal Date: 04/29/2020
Drop Shop: Not reported
Shutdown: Not reported
Alternate Solvent: Perchloroethylene; CAS 127-18-4
Current Business: Not reported

Name: FULTON CLEANERS
Address: 856 FULTON ST
City,State,Zip: BROOKLYN, NY 11238 1703
Facility ID: 2-6103-00669
Phone Number: 7186228949
Region: Not reported
Registration Effective Date: 01/07/2010
Inspection Date: 06/24/2008
Install Date: Not reported
Expiration Date: 11/09/2011
Removal Date: 04/29/2020
Drop Shop: Not reported
Shutdown: Not reported
Alternate Solvent: Perchloroethylene; CAS 127-18-4
Current Business: Not reported

Name: FULTON CLEANERS
Address: 856 FULTON ST
City,State,Zip: BROOKLYN, NY 11238 1703
Facility ID: 2-6103-00669
Phone Number: 7186228949
Region: Not reported
Registration Effective Date: 01/07/2010
Inspection Date: 12/31/2009
Install Date: Not reported
Expiration Date: 11/09/2011
Removal Date: 04/29/2020
Drop Shop: Not reported
Shutdown: Not reported
Alternate Solvent: Perchloroethylene; CAS 127-18-4
Current Business: Not reported

Name: FULTON CLEANERS
Address: 856 FULTON ST

M M C GALE FRENCH CLEANERS INC (Continued) **1000114969**

City,State,Zip: BROOKLYN, NY 11238 1703
Facility ID: 2-6103-00669
Phone Number: 7186228949
Region: Not reported
Registration Effective Date: 01/07/2010
Inspection Date: 12/13/2010
Install Date: Not reported
Expiration Date: 11/09/2011
Removal Date: 04/29/2020
Drop Shop: Not reported
Shutdown: Not reported
Alternate Solvent: Perchloroethylene; CAS 127-18-4
Current Business: Not reported

Name: FULTON CLEANERS
Address: 856 FULTON ST
City,State,Zip: BROOKLYN, NY 11238 1703
Facility ID: 2-6103-00669
Phone Number: 7186228949
Region: Not reported
Registration Effective Date: 01/07/2010
Inspection Date: 06/15/2012
Install Date: Not reported
Expiration Date: 11/09/2011
Removal Date: 04/29/2020
Drop Shop: Not reported
Shutdown: Not reported
Alternate Solvent: Perchloroethylene; CAS 127-18-4
Current Business: Not reported

Name: FULTON CLEANERS
Address: 856 FULTON ST
City,State,Zip: BROOKLYN, NY 11238 1703
Facility ID: 2-6103-00669
Phone Number: 7186228949
Region: Not reported
Registration Effective Date: 01/07/2010
Inspection Date: 09/25/2013
Install Date: Not reported
Expiration Date: 11/09/2011
Removal Date: 04/29/2020
Drop Shop: Not reported
Shutdown: Not reported
Alternate Solvent: Perchloroethylene; CAS 127-18-4
Current Business: Not reported

Name: FULTON CLEANERS
Address: 856 FULTON ST
City,State,Zip: BROOKLYN, NY 11238 1703
Facility ID: 2-6103-00669
Phone Number: 7186228949
Region: Not reported
Registration Effective Date: 01/07/2010
Inspection Date: 09/16/2014
Install Date: Not reported
Expiration Date: 11/09/2011
Removal Date: 04/29/2020

M M C GALE FRENCH CLEANERS INC (Continued) **1000114969**

Drop Shop: Not reported
Shutdown: Not reported
Alternate Solvent: Perchloroethylene; CAS 127-18-4
Current Business: Not reported

Name: FULTON CLEANERS
Address: 856 FULTON ST
City,State,Zip: BROOKLYN, NY 11238 1703
Facility ID: 2-6103-00669
Phone Number: 7186228949
Region: Not reported
Registration Effective Date: 01/07/2010
Inspection Date: 09/21/2015
Install Date: Not reported
Expiration Date: 11/09/2011
Removal Date: 04/29/2020
Drop Shop: Not reported
Shutdown: Not reported
Alternate Solvent: Perchloroethylene; CAS 127-18-4
Current Business: Not reported

Name: FULTON CLEANERS
Address: 856 FULTON ST
City,State,Zip: BROOKLYN, NY 11238 1703
Facility ID: 2-6103-00669
Phone Number: 7186228949
Region: Not reported
Registration Effective Date: 01/07/2010
Inspection Date: 09/21/2016
Install Date: Not reported
Expiration Date: 11/09/2011
Removal Date: 04/29/2020
Drop Shop: Not reported
Shutdown: Not reported
Alternate Solvent: Perchloroethylene; CAS 127-18-4
Current Business: Not reported

Name: FULTON CLEANERS
Address: 856 FULTON ST
City,State,Zip: BROOKLYN, NY 11238 1703
Facility ID: 2-6103-00669
Phone Number: 7186228949
Region: Not reported
Registration Effective Date: 01/07/2010
Inspection Date: 09/19/2017
Install Date: Not reported
Expiration Date: 11/09/2011
Removal Date: 04/29/2020
Drop Shop: Not reported
Shutdown: Not reported
Alternate Solvent: Perchloroethylene; CAS 127-18-4
Current Business: Not reported

Name: FULTON CLEANERS
Address: 856 FULTON ST
City,State,Zip: BROOKLYN, NY 11238 1703
Facility ID: 2-6103-00669

M M C GALE FRENCH CLEANERS INC (Continued) **1000114969**

Phone Number:	7186228949
Region:	Not reported
Registration Effective Date:	01/07/2010
Inspection Date:	09/19/2018
Install Date:	Not reported
Expiration Date:	11/09/2011
Removal Date:	04/29/2020
Drop Shop:	Not reported
Shutdown:	Not reported
Alternate Solvent:	Perchloroethylene; CAS 127-18-4
Current Business:	Not reported

Name:	FULTON CLEANERS
Address:	856 FULTON ST
City,State,Zip:	BROOKLYN, NY 11238 1703
Facility ID:	2-6103-00669
Phone Number:	7186228949
Region:	Not reported
Registration Effective Date:	11/09/2012
Inspection Date:	07/01/2006
Install Date:	Not reported
Expiration Date:	07/01/2020
Removal Date:	Not reported
Drop Shop:	Not reported
Shutdown:	Not reported
Alternate Solvent:	DF-2000; CAS 64742-48-9, synthetic hydrocarbon, ExxonMobil
Current Business:	Not reported

Name:	FULTON CLEANERS
Address:	856 FULTON ST
City,State,Zip:	BROOKLYN, NY 11238 1703
Facility ID:	2-6103-00669
Phone Number:	7186228949
Region:	Not reported
Registration Effective Date:	11/09/2012
Inspection Date:	06/23/2007
Install Date:	Not reported
Expiration Date:	07/01/2020
Removal Date:	Not reported
Drop Shop:	Not reported
Shutdown:	Not reported
Alternate Solvent:	DF-2000; CAS 64742-48-9, synthetic hydrocarbon, ExxonMobil
Current Business:	Not reported

Name:	FULTON CLEANERS
Address:	856 FULTON ST
City,State,Zip:	BROOKLYN, NY 11238 1703
Facility ID:	2-6103-00669
Phone Number:	7186228949
Region:	Not reported
Registration Effective Date:	11/09/2012
Inspection Date:	06/24/2008
Install Date:	Not reported
Expiration Date:	07/01/2020
Removal Date:	Not reported
Drop Shop:	Not reported
Shutdown:	Not reported

M M C GALE FRENCH CLEANERS INC (Continued) **1000114969**

Alternate Solvent: DF-2000; CAS 64742-48-9, synthetic hydrocarbon, ExxonMobil
Current Business: Not reported

Name: FULTON CLEANERS
Address: 856 FULTON ST
City,State,Zip: BROOKLYN, NY 11238 1703
Facility ID: 2-6103-00669
Phone Number: 7186228949
Region: Not reported
Registration Effective Date: 11/09/2012
Inspection Date: 12/31/2009
Install Date: Not reported
Expiration Date: 07/01/2020
Removal Date: Not reported
Drop Shop: Not reported
Shutdown: Not reported
Alternate Solvent: DF-2000; CAS 64742-48-9, synthetic hydrocarbon, ExxonMobil
Current Business: Not reported

Name: FULTON CLEANERS
Address: 856 FULTON ST
City,State,Zip: BROOKLYN, NY 11238 1703
Facility ID: 2-6103-00669
Phone Number: 7186228949
Region: Not reported
Registration Effective Date: 11/09/2012
Inspection Date: 12/13/2010
Install Date: Not reported
Expiration Date: 07/01/2020
Removal Date: Not reported
Drop Shop: Not reported
Shutdown: Not reported
Alternate Solvent: DF-2000; CAS 64742-48-9, synthetic hydrocarbon, ExxonMobil
Current Business: Not reported

Name: FULTON CLEANERS
Address: 856 FULTON ST
City,State,Zip: BROOKLYN, NY 11238 1703
Facility ID: 2-6103-00669
Phone Number: 7186228949
Region: Not reported
Registration Effective Date: 11/09/2012
Inspection Date: 06/15/2012
Install Date: Not reported
Expiration Date: 07/01/2020
Removal Date: Not reported
Drop Shop: Not reported
Shutdown: Not reported
Alternate Solvent: DF-2000; CAS 64742-48-9, synthetic hydrocarbon, ExxonMobil
Current Business: Not reported

Name: FULTON CLEANERS
Address: 856 FULTON ST
City,State,Zip: BROOKLYN, NY 11238 1703
Facility ID: 2-6103-00669
Phone Number: 7186228949
Region: Not reported

M M C GALE FRENCH CLEANERS INC (Continued) **1000114969**

Registration Effective Date:	11/09/2012
Inspection Date:	09/25/2013
Install Date:	Not reported
Expiration Date:	07/01/2020
Removal Date:	Not reported
Drop Shop:	Not reported
Shutdown:	Not reported
Alternate Solvent:	DF-2000; CAS 64742-48-9, synthetic hydrocarbon, ExxonMobil
Current Business:	Not reported

Name:	FULTON CLEANERS
Address:	856 FULTON ST
City,State,Zip:	BROOKLYN, NY 11238 1703
Facility ID:	2-6103-00669
Phone Number:	7186228949
Region:	Not reported
Registration Effective Date:	11/09/2012
Inspection Date:	09/16/2014
Install Date:	Not reported
Expiration Date:	07/01/2020
Removal Date:	Not reported
Drop Shop:	Not reported
Shutdown:	Not reported
Alternate Solvent:	DF-2000; CAS 64742-48-9, synthetic hydrocarbon, ExxonMobil
Current Business:	Not reported

Name:	FULTON CLEANERS
Address:	856 FULTON ST
City,State,Zip:	BROOKLYN, NY 11238 1703
Facility ID:	2-6103-00669
Phone Number:	7186228949
Region:	Not reported
Registration Effective Date:	11/09/2012
Inspection Date:	09/21/2015
Install Date:	Not reported
Expiration Date:	07/01/2020
Removal Date:	Not reported
Drop Shop:	Not reported
Shutdown:	Not reported
Alternate Solvent:	DF-2000; CAS 64742-48-9, synthetic hydrocarbon, ExxonMobil
Current Business:	Not reported

Name:	FULTON CLEANERS
Address:	856 FULTON ST
City,State,Zip:	BROOKLYN, NY 11238 1703
Facility ID:	2-6103-00669
Phone Number:	7186228949
Region:	Not reported
Registration Effective Date:	11/09/2012
Inspection Date:	09/21/2016
Install Date:	Not reported
Expiration Date:	07/01/2020
Removal Date:	Not reported
Drop Shop:	Not reported
Shutdown:	Not reported
Alternate Solvent:	DF-2000; CAS 64742-48-9, synthetic hydrocarbon, ExxonMobil
Current Business:	Not reported

M M C GALE FRENCH CLEANERS INC (Continued) **1000114969**

Name:	FULTON CLEANERS
Address:	856 FULTON ST
City,State,Zip:	BROOKLYN, NY 11238 1703
Facility ID:	2-6103-00669
Phone Number:	7186228949
Region:	Not reported
Registration Effective Date:	11/09/2012
Inspection Date:	09/19/2017
Install Date:	Not reported
Expiration Date:	07/01/2020
Removal Date:	Not reported
Drop Shop:	Not reported
Shutdown:	Not reported
Alternate Solvent:	DF-2000; CAS 64742-48-9, synthetic hydrocarbon, ExxonMobil
Current Business:	Not reported

Name:	FULTON CLEANERS
Address:	856 FULTON ST
City,State,Zip:	BROOKLYN, NY 11238 1703
Facility ID:	2-6103-00669
Phone Number:	7186228949
Region:	Not reported
Registration Effective Date:	11/09/2012
Inspection Date:	09/19/2018
Install Date:	Not reported
Expiration Date:	07/01/2020
Removal Date:	Not reported
Drop Shop:	Not reported
Shutdown:	Not reported
Alternate Solvent:	DF-2000; CAS 64742-48-9, synthetic hydrocarbon, ExxonMobil
Current Business:	Not reported

Name:	FULTON CLEANERS
Address:	856 FULTON ST
City,State,Zip:	BROOKLYN, NY 11238 1703
Facility ID:	2-6103-00669
Phone Number:	7186228949
Region:	Not reported
Registration Effective Date:	11/09/2012
Inspection Date:	09/18/2019
Install Date:	Not reported
Expiration Date:	07/01/2020
Removal Date:	Not reported
Drop Shop:	Not reported
Shutdown:	Not reported
Alternate Solvent:	DF-2000; CAS 64742-48-9, synthetic hydrocarbon, ExxonMobil
Current Business:	Not reported

Name:	FULTON CLEANERS
Address:	856 FULTON ST
City,State,Zip:	BROOKLYN, NY 11238 1703
Facility ID:	2-6103-00669
Phone Number:	7186228949
Region:	Not reported
Registration Effective Date:	07/01/2020
Inspection Date:	12/23/2000
Install Date:	Not reported

M M C GALE FRENCH CLEANERS INC (Continued) **1000114969**

Expiration Date: 06/30/2030
Removal Date: Not reported
Drop Shop: Not reported
Shutdown: Not reported
Alternate Solvent: DF-2000; CAS 64742-48-9, synthetic hydrocarbon, ExxonMobil
Current Business: Not reported

Name: FULTON CLEANERS
Address: 856 FULTON ST
City,State,Zip: BROOKLYN, NY 11238 1703
Facility ID: 2-6103-00669
Phone Number: 7186228949
Region: Not reported
Registration Effective Date: 07/01/2020
Inspection Date: 12/21/2001
Install Date: Not reported
Expiration Date: 06/30/2030
Removal Date: Not reported
Drop Shop: Not reported
Shutdown: Not reported
Alternate Solvent: DF-2000; CAS 64742-48-9, synthetic hydrocarbon, ExxonMobil
Current Business: Not reported

Name: FULTON CLEANERS
Address: 856 FULTON ST
City,State,Zip: BROOKLYN, NY 11238 1703
Facility ID: 2-6103-00669
Phone Number: 7186228949
Region: Not reported
Registration Effective Date: 07/01/2020
Inspection Date: 01/07/2003
Install Date: Not reported
Expiration Date: 06/30/2030
Removal Date: Not reported
Drop Shop: Not reported
Shutdown: Not reported
Alternate Solvent: DF-2000; CAS 64742-48-9, synthetic hydrocarbon, ExxonMobil
Current Business: Not reported

Name: FULTON CLEANERS
Address: 856 FULTON ST
City,State,Zip: BROOKLYN, NY 11238 1703
Facility ID: 2-6103-00669
Phone Number: 7186228949
Region: Not reported
Registration Effective Date: 07/01/2020
Inspection Date: 07/01/2006
Install Date: Not reported
Expiration Date: 06/30/2030
Removal Date: Not reported
Drop Shop: Not reported
Shutdown: Not reported
Alternate Solvent: DF-2000; CAS 64742-48-9, synthetic hydrocarbon, ExxonMobil
Current Business: Not reported

Name: FULTON CLEANERS
Address: 856 FULTON ST

M M C GALE FRENCH CLEANERS INC (Continued) **1000114969**

City,State,Zip:	BROOKLYN, NY 11238 1703
Facility ID:	2-6103-00669
Phone Number:	7186228949
Region:	Not reported
Registration Effective Date:	07/01/2020
Inspection Date:	06/23/2007
Install Date:	Not reported
Expiration Date:	06/30/2030
Removal Date:	Not reported
Drop Shop:	Not reported
Shutdown:	Not reported
Alternate Solvent:	DF-2000; CAS 64742-48-9, synthetic hydrocarbon, ExxonMobil
Current Business:	Not reported

Name:	FULTON CLEANERS
Address:	856 FULTON ST
City,State,Zip:	BROOKLYN, NY 11238 1703
Facility ID:	2-6103-00669
Phone Number:	7186228949
Region:	Not reported
Registration Effective Date:	07/01/2020
Inspection Date:	06/24/2008
Install Date:	Not reported
Expiration Date:	06/30/2030
Removal Date:	Not reported
Drop Shop:	Not reported
Shutdown:	Not reported
Alternate Solvent:	DF-2000; CAS 64742-48-9, synthetic hydrocarbon, ExxonMobil
Current Business:	Not reported

Name:	FULTON CLEANERS
Address:	856 FULTON ST
City,State,Zip:	BROOKLYN, NY 11238 1703
Facility ID:	2-6103-00669
Phone Number:	7186228949
Region:	Not reported
Registration Effective Date:	07/01/2020
Inspection Date:	12/31/2009
Install Date:	Not reported
Expiration Date:	06/30/2030
Removal Date:	Not reported
Drop Shop:	Not reported
Shutdown:	Not reported
Alternate Solvent:	DF-2000; CAS 64742-48-9, synthetic hydrocarbon, ExxonMobil
Current Business:	Not reported

Name:	FULTON CLEANERS
Address:	856 FULTON ST
City,State,Zip:	BROOKLYN, NY 11238 1703
Facility ID:	2-6103-00669
Phone Number:	7186228949
Region:	Not reported
Registration Effective Date:	07/01/2020
Inspection Date:	12/13/2010
Install Date:	Not reported
Expiration Date:	06/30/2030
Removal Date:	Not reported

M M C GALE FRENCH CLEANERS INC (Continued) **1000114969**

Drop Shop: Not reported
Shutdown: Not reported
Alternate Solvent: DF-2000; CAS 64742-48-9, synthetic hydrocarbon, ExxonMobil
Current Business: Not reported

Name: FULTON CLEANERS
Address: 856 FULTON ST
City,State,Zip: BROOKLYN, NY 11238 1703
Facility ID: 2-6103-00669
Phone Number: 7186228949
Region: Not reported
Registration Effective Date: 07/01/2020
Inspection Date: 06/15/2012
Install Date: Not reported
Expiration Date: 06/30/2030
Removal Date: Not reported
Drop Shop: Not reported
Shutdown: Not reported
Alternate Solvent: DF-2000; CAS 64742-48-9, synthetic hydrocarbon, ExxonMobil
Current Business: Not reported

Name: FULTON CLEANERS
Address: 856 FULTON ST
City,State,Zip: BROOKLYN, NY 11238 1703
Facility ID: 2-6103-00669
Phone Number: 7186228949
Region: Not reported
Registration Effective Date: 07/01/2020
Inspection Date: 09/25/2013
Install Date: Not reported
Expiration Date: 06/30/2030
Removal Date: Not reported
Drop Shop: Not reported
Shutdown: Not reported
Alternate Solvent: DF-2000; CAS 64742-48-9, synthetic hydrocarbon, ExxonMobil
Current Business: Not reported

Name: FULTON CLEANERS
Address: 856 FULTON ST
City,State,Zip: BROOKLYN, NY 11238 1703
Facility ID: 2-6103-00669
Phone Number: 7186228949
Region: Not reported
Registration Effective Date: 07/01/2020
Inspection Date: 09/16/2014
Install Date: Not reported
Expiration Date: 06/30/2030
Removal Date: Not reported
Drop Shop: Not reported
Shutdown: Not reported
Alternate Solvent: DF-2000; CAS 64742-48-9, synthetic hydrocarbon, ExxonMobil
Current Business: Not reported

Name: FULTON CLEANERS
Address: 856 FULTON ST
City,State,Zip: BROOKLYN, NY 11238 1703
Facility ID: 2-6103-00669

M M C GALE FRENCH CLEANERS INC (Continued) **1000114969**

Phone Number:	7186228949
Region:	Not reported
Registration Effective Date:	07/01/2020
Inspection Date:	09/21/2015
Install Date:	Not reported
Expiration Date:	06/30/2030
Removal Date:	Not reported
Drop Shop:	Not reported
Shutdown:	Not reported
Alternate Solvent:	DF-2000; CAS 64742-48-9, synthetic hydrocarbon, ExxonMobil
Current Business:	Not reported

Name:	FULTON CLEANERS
Address:	856 FULTON ST
City,State,Zip:	BROOKLYN, NY 11238 1703
Facility ID:	2-6103-00669
Phone Number:	7186228949
Region:	Not reported
Registration Effective Date:	07/01/2020
Inspection Date:	09/21/2016
Install Date:	Not reported
Expiration Date:	06/30/2030
Removal Date:	Not reported
Drop Shop:	Not reported
Shutdown:	Not reported
Alternate Solvent:	DF-2000; CAS 64742-48-9, synthetic hydrocarbon, ExxonMobil
Current Business:	Not reported

Name:	FULTON CLEANERS
Address:	856 FULTON ST
City,State,Zip:	BROOKLYN, NY 11238 1703
Facility ID:	2-6103-00669
Phone Number:	7186228949
Region:	Not reported
Registration Effective Date:	07/01/2020
Inspection Date:	09/19/2017
Install Date:	Not reported
Expiration Date:	06/30/2030
Removal Date:	Not reported
Drop Shop:	Not reported
Shutdown:	Not reported
Alternate Solvent:	DF-2000; CAS 64742-48-9, synthetic hydrocarbon, ExxonMobil
Current Business:	Not reported

Name:	FULTON CLEANERS
Address:	856 FULTON ST
City,State,Zip:	BROOKLYN, NY 11238 1703
Facility ID:	2-6103-00669
Phone Number:	7186228949
Region:	Not reported
Registration Effective Date:	07/01/2020
Inspection Date:	09/19/2018
Install Date:	Not reported
Expiration Date:	06/30/2030
Removal Date:	Not reported
Drop Shop:	Not reported
Shutdown:	Not reported

M M C GALE FRENCH CLEANERS INC (Continued) **1000114969**

Alternate Solvent: DF-2000; CAS 64742-48-9, synthetic hydrocarbon, ExxonMobil
Current Business: Not reported

Name: FULTON CLEANERS
Address: 856 FULTON ST
City,State,Zip: BROOKLYN, NY 11238 1703
Facility ID: 2-6103-00669
Phone Number: 7186228949
Region: Not reported
Registration Effective Date: 07/01/2020
Inspection Date: 09/18/2019
Install Date: Not reported
Expiration Date: 06/30/2030
Removal Date: Not reported
Drop Shop: Not reported
Shutdown: Not reported
Alternate Solvent: DF-2000; CAS 64742-48-9, synthetic hydrocarbon, ExxonMobil
Current Business: Not reported

Name: FULTON CLEANERS
Address: 856 FULTON ST
City,State,Zip: BROOKLYN, NY 11238 1703
Facility ID: 2-6103-00669
Phone Number: 7186228949
Region: Not reported
Registration Effective Date: 11/09/2012
Inspection Date: 09/21/2016
Install Date: Not reported
Expiration Date: 07/01/2020
Removal Date: 04/29/2020
Drop Shop: Not reported
Shutdown: Not reported
Alternate Solvent: Perchloroethylene; CAS 127-18-4
Current Business: Not reported

Name: FULTON CLEANERS
Address: 856 FULTON ST
City,State,Zip: BROOKLYN, NY 11238 1703
Facility ID: 2-6103-00669
Phone Number: 7186228949
Region: Not reported
Registration Effective Date: 11/09/2012
Inspection Date: 09/19/2017
Install Date: Not reported
Expiration Date: 07/01/2020
Removal Date: 04/29/2020
Drop Shop: Not reported
Shutdown: Not reported
Alternate Solvent: Perchloroethylene; CAS 127-18-4
Current Business: Not reported

Name: FULTON CLEANERS
Address: 856 FULTON ST
City,State,Zip: BROOKLYN, NY 11238 1703
Facility ID: 2-6103-00669
Phone Number: 7186228949
Region: Not reported

M M C GALE FRENCH CLEANERS INC (Continued) **1000114969**

Registration Effective Date:	11/09/2012
Inspection Date:	09/19/2018
Install Date:	Not reported
Expiration Date:	07/01/2020
Removal Date:	04/29/2020
Drop Shop:	Not reported
Shutdown:	Not reported
Alternate Solvent:	Perchloroethylene; CAS 127-18-4
Current Business:	Not reported

Name:	FULTON CLEANERS
Address:	856 FULTON ST
City,State,Zip:	BROOKLYN, NY 11238 1703
Facility ID:	2-6103-00669
Phone Number:	7186228949
Region:	Not reported
Registration Effective Date:	07/01/2020
Inspection Date:	09/18/2019
Install Date:	Not reported
Expiration Date:	06/30/2030
Removal Date:	04/29/2020
Drop Shop:	Not reported
Shutdown:	Not reported
Alternate Solvent:	Perchloroethylene; CAS 127-18-4
Current Business:	Not reported

Name:	FULTON CLEANERS
Address:	856 FULTON ST
City,State,Zip:	BROOKLYN, NY 11238 1703
Facility ID:	2-6103-00669
Phone Number:	7186228949
Region:	Not reported
Registration Effective Date:	08/06/2002
Inspection Date:	12/23/2000
Install Date:	Not reported
Expiration Date:	07/11/2006
Removal Date:	Not reported
Drop Shop:	Not reported
Shutdown:	Not reported
Alternate Solvent:	DF-2000; CAS 64742-48-9, synthetic hydrocarbon, ExxonMobil
Current Business:	Not reported

Name:	FULTON CLEANERS
Address:	856 FULTON ST
City,State,Zip:	BROOKLYN, NY 11238 1703
Facility ID:	2-6103-00669
Phone Number:	7186228949
Region:	Not reported
Registration Effective Date:	08/06/2002
Inspection Date:	12/21/2001
Install Date:	Not reported
Expiration Date:	07/11/2006
Removal Date:	Not reported
Drop Shop:	Not reported
Shutdown:	Not reported
Alternate Solvent:	DF-2000; CAS 64742-48-9, synthetic hydrocarbon, ExxonMobil
Current Business:	Not reported

M M C GALE FRENCH CLEANERS INC (Continued) **1000114969**

Name:	FULTON CLEANERS
Address:	856 FULTON ST
City,State,Zip:	BROOKLYN, NY 11238 1703
Facility ID:	2-6103-00669
Phone Number:	7186228949
Region:	Not reported
Registration Effective Date:	08/06/2002
Inspection Date:	01/07/2003
Install Date:	Not reported
Expiration Date:	07/11/2006
Removal Date:	Not reported
Drop Shop:	Not reported
Shutdown:	Not reported
Alternate Solvent:	DF-2000; CAS 64742-48-9, synthetic hydrocarbon, ExxonMobil
Current Business:	Not reported

Name:	FULTON CLEANERS
Address:	856 FULTON ST
City,State,Zip:	BROOKLYN, NY 11238 1703
Facility ID:	2-6103-00669
Phone Number:	7186228949
Region:	Not reported
Registration Effective Date:	08/06/2002
Inspection Date:	07/01/2006
Install Date:	Not reported
Expiration Date:	07/11/2006
Removal Date:	Not reported
Drop Shop:	Not reported
Shutdown:	Not reported
Alternate Solvent:	DF-2000; CAS 64742-48-9, synthetic hydrocarbon, ExxonMobil
Current Business:	Not reported

Name:	FULTON CLEANERS
Address:	856 FULTON ST
City,State,Zip:	BROOKLYN, NY 11238 1703
Facility ID:	2-6103-00669
Phone Number:	7186228949
Region:	Not reported
Registration Effective Date:	08/06/2002
Inspection Date:	06/23/2007
Install Date:	Not reported
Expiration Date:	07/11/2006
Removal Date:	Not reported
Drop Shop:	Not reported
Shutdown:	Not reported
Alternate Solvent:	DF-2000; CAS 64742-48-9, synthetic hydrocarbon, ExxonMobil
Current Business:	Not reported

Name:	FULTON CLEANERS
Address:	856 FULTON ST
City,State,Zip:	BROOKLYN, NY 11238 1703
Facility ID:	2-6103-00669
Phone Number:	7186228949
Region:	Not reported
Registration Effective Date:	08/06/2002
Inspection Date:	06/24/2008
Install Date:	Not reported

M M C GALE FRENCH CLEANERS INC (Continued) **1000114969**

Expiration Date:	07/11/2006
Removal Date:	Not reported
Drop Shop:	Not reported
Shutdown:	Not reported
Alternate Solvent:	DF-2000; CAS 64742-48-9, synthetic hydrocarbon, ExxonMobil
Current Business:	Not reported

Name:	FULTON CLEANERS
Address:	856 FULTON ST
City,State,Zip:	BROOKLYN, NY 11238 1703
Facility ID:	2-6103-00669
Phone Number:	7186228949
Region:	Not reported
Registration Effective Date:	08/06/2002
Inspection Date:	12/31/2009
Install Date:	Not reported
Expiration Date:	07/11/2006
Removal Date:	Not reported
Drop Shop:	Not reported
Shutdown:	Not reported
Alternate Solvent:	DF-2000; CAS 64742-48-9, synthetic hydrocarbon, ExxonMobil
Current Business:	Not reported

Name:	FULTON CLEANERS
Address:	856 FULTON ST
City,State,Zip:	BROOKLYN, NY 11238 1703
Facility ID:	2-6103-00669
Phone Number:	7186228949
Region:	Not reported
Registration Effective Date:	08/06/2002
Inspection Date:	12/13/2010
Install Date:	Not reported
Expiration Date:	07/11/2006
Removal Date:	Not reported
Drop Shop:	Not reported
Shutdown:	Not reported
Alternate Solvent:	DF-2000; CAS 64742-48-9, synthetic hydrocarbon, ExxonMobil
Current Business:	Not reported

Name:	FULTON CLEANERS
Address:	856 FULTON ST
City,State,Zip:	BROOKLYN, NY 11238 1703
Facility ID:	2-6103-00669
Phone Number:	7186228949
Region:	Not reported
Registration Effective Date:	08/06/2002
Inspection Date:	06/15/2012
Install Date:	Not reported
Expiration Date:	07/11/2006
Removal Date:	Not reported
Drop Shop:	Not reported
Shutdown:	Not reported
Alternate Solvent:	DF-2000; CAS 64742-48-9, synthetic hydrocarbon, ExxonMobil
Current Business:	Not reported

Name:	FULTON CLEANERS
Address:	856 FULTON ST

M M C GALE FRENCH CLEANERS INC (Continued) **1000114969**

City,State,Zip:	BROOKLYN, NY 11238 1703
Facility ID:	2-6103-00669
Phone Number:	7186228949
Region:	Not reported
Registration Effective Date:	08/06/2002
Inspection Date:	09/25/2013
Install Date:	Not reported
Expiration Date:	07/11/2006
Removal Date:	Not reported
Drop Shop:	Not reported
Shutdown:	Not reported
Alternate Solvent:	DF-2000; CAS 64742-48-9, synthetic hydrocarbon, ExxonMobil
Current Business:	Not reported

Name:	FULTON CLEANERS
Address:	856 FULTON ST
City,State,Zip:	BROOKLYN, NY 11238 1703
Facility ID:	2-6103-00669
Phone Number:	7186228949
Region:	Not reported
Registration Effective Date:	08/06/2002
Inspection Date:	09/16/2014
Install Date:	Not reported
Expiration Date:	07/11/2006
Removal Date:	Not reported
Drop Shop:	Not reported
Shutdown:	Not reported
Alternate Solvent:	DF-2000; CAS 64742-48-9, synthetic hydrocarbon, ExxonMobil
Current Business:	Not reported

Name:	FULTON CLEANERS
Address:	856 FULTON ST
City,State,Zip:	BROOKLYN, NY 11238 1703
Facility ID:	2-6103-00669
Phone Number:	7186228949
Region:	Not reported
Registration Effective Date:	08/06/2002
Inspection Date:	09/21/2015
Install Date:	Not reported
Expiration Date:	07/11/2006
Removal Date:	Not reported
Drop Shop:	Not reported
Shutdown:	Not reported
Alternate Solvent:	DF-2000; CAS 64742-48-9, synthetic hydrocarbon, ExxonMobil
Current Business:	Not reported

Name:	FULTON CLEANERS
Address:	856 FULTON ST
City,State,Zip:	BROOKLYN, NY 11238 1703
Facility ID:	2-6103-00669
Phone Number:	7186228949
Region:	Not reported
Registration Effective Date:	08/06/2002
Inspection Date:	09/21/2016
Install Date:	Not reported
Expiration Date:	07/11/2006
Removal Date:	Not reported

M M C GALE FRENCH CLEANERS INC (Continued) **1000114969**

Drop Shop: Not reported
Shutdown: Not reported
Alternate Solvent: DF-2000; CAS 64742-48-9, synthetic hydrocarbon, ExxonMobil
Current Business: Not reported

Name: FULTON CLEANERS
Address: 856 FULTON ST
City,State,Zip: BROOKLYN, NY 11238 1703
Facility ID: 2-6103-00669
Phone Number: 7186228949
Region: Not reported
Registration Effective Date: 08/06/2002
Inspection Date: 09/19/2017
Install Date: Not reported
Expiration Date: 07/11/2006
Removal Date: Not reported
Drop Shop: Not reported
Shutdown: Not reported
Alternate Solvent: DF-2000; CAS 64742-48-9, synthetic hydrocarbon, ExxonMobil
Current Business: Not reported

Name: FULTON CLEANERS
Address: 856 FULTON ST
City,State,Zip: BROOKLYN, NY 11238 1703
Facility ID: 2-6103-00669
Phone Number: 7186228949
Region: Not reported
Registration Effective Date: 08/06/2002
Inspection Date: 09/19/2018
Install Date: Not reported
Expiration Date: 07/11/2006
Removal Date: Not reported
Drop Shop: Not reported
Shutdown: Not reported
Alternate Solvent: DF-2000; CAS 64742-48-9, synthetic hydrocarbon, ExxonMobil
Current Business: Not reported

Name: FULTON CLEANERS
Address: 856 FULTON ST
City,State,Zip: BROOKLYN, NY 11238 1703
Facility ID: 2-6103-00669
Phone Number: 7186228949
Region: Not reported
Registration Effective Date: 01/07/2010
Inspection Date: 09/21/2016
Install Date: Not reported
Expiration Date: 11/09/2011
Removal Date: Not reported
Drop Shop: Not reported
Shutdown: Not reported
Alternate Solvent: DF-2000; CAS 64742-48-9, synthetic hydrocarbon, ExxonMobil
Current Business: Not reported

Name: FULTON CLEANERS
Address: 856 FULTON ST
City,State,Zip: BROOKLYN, NY 11238 1703
Facility ID: 2-6103-00669

M M C GALE FRENCH CLEANERS INC (Continued) **1000114969**

Phone Number:	7186228949
Region:	Not reported
Registration Effective Date:	01/07/2010
Inspection Date:	09/19/2017
Install Date:	Not reported
Expiration Date:	11/09/2011
Removal Date:	Not reported
Drop Shop:	Not reported
Shutdown:	Not reported
Alternate Solvent:	DF-2000; CAS 64742-48-9, synthetic hydrocarbon, ExxonMobil
Current Business:	Not reported

Name:	FULTON CLEANERS
Address:	856 FULTON ST
City,State,Zip:	BROOKLYN, NY 11238 1703
Facility ID:	2-6103-00669
Phone Number:	7186228949
Region:	Not reported
Registration Effective Date:	01/07/2010
Inspection Date:	09/19/2018
Install Date:	Not reported
Expiration Date:	11/09/2011
Removal Date:	Not reported
Drop Shop:	Not reported
Shutdown:	Not reported
Alternate Solvent:	DF-2000; CAS 64742-48-9, synthetic hydrocarbon, ExxonMobil
Current Business:	Not reported

Name:	FULTON CLEANERS
Address:	856 FULTON ST
City,State,Zip:	BROOKLYN, NY 11238 1703
Facility ID:	2-6103-00669
Phone Number:	7186228949
Region:	Not reported
Registration Effective Date:	01/07/2010
Inspection Date:	09/18/2019
Install Date:	Not reported
Expiration Date:	11/09/2011
Removal Date:	Not reported
Drop Shop:	Not reported
Shutdown:	Not reported
Alternate Solvent:	DF-2000; CAS 64742-48-9, synthetic hydrocarbon, ExxonMobil
Current Business:	Not reported

Name:	FULTON CLEANERS
Address:	856 FULTON ST
City,State,Zip:	BROOKLYN, NY 11238 1703
Facility ID:	2-6103-00669
Phone Number:	7186228949
Region:	Not reported
Registration Effective Date:	11/09/2011
Inspection Date:	12/23/2000
Install Date:	Not reported
Expiration Date:	11/07/2012
Removal Date:	Not reported
Drop Shop:	Not reported
Shutdown:	Not reported

M M C GALE FRENCH CLEANERS INC (Continued) **1000114969**

Alternate Solvent: DF-2000; CAS 64742-48-9, synthetic hydrocarbon, ExxonMobil
Current Business: Not reported

Name: FULTON CLEANERS
Address: 856 FULTON ST
City,State,Zip: BROOKLYN, NY 11238 1703
Facility ID: 2-6103-00669
Phone Number: 7186228949
Region: Not reported
Registration Effective Date: 11/09/2011
Inspection Date: 12/21/2001
Install Date: Not reported
Expiration Date: 11/07/2012
Removal Date: Not reported
Drop Shop: Not reported
Shutdown: Not reported
Alternate Solvent: DF-2000; CAS 64742-48-9, synthetic hydrocarbon, ExxonMobil
Current Business: Not reported

Name: FULTON CLEANERS
Address: 856 FULTON ST
City,State,Zip: BROOKLYN, NY 11238 1703
Facility ID: 2-6103-00669
Phone Number: 7186228949
Region: Not reported
Registration Effective Date: 11/09/2011
Inspection Date: 01/07/2003
Install Date: Not reported
Expiration Date: 11/07/2012
Removal Date: Not reported
Drop Shop: Not reported
Shutdown: Not reported
Alternate Solvent: DF-2000; CAS 64742-48-9, synthetic hydrocarbon, ExxonMobil
Current Business: Not reported

Name: FULTON CLEANERS
Address: 856 FULTON ST
City,State,Zip: BROOKLYN, NY 11238 1703
Facility ID: 2-6103-00669
Phone Number: 7186228949
Region: Not reported
Registration Effective Date: 11/09/2011
Inspection Date: 07/01/2006
Install Date: Not reported
Expiration Date: 11/07/2012
Removal Date: Not reported
Drop Shop: Not reported
Shutdown: Not reported
Alternate Solvent: DF-2000; CAS 64742-48-9, synthetic hydrocarbon, ExxonMobil
Current Business: Not reported

Name: FULTON CLEANERS
Address: 856 FULTON ST
City,State,Zip: BROOKLYN, NY 11238 1703
Facility ID: 2-6103-00669
Phone Number: 7186228949
Region: Not reported

M M C GALE FRENCH CLEANERS INC (Continued) **1000114969**

Registration Effective Date:	11/09/2011
Inspection Date:	06/23/2007
Install Date:	Not reported
Expiration Date:	11/07/2012
Removal Date:	Not reported
Drop Shop:	Not reported
Shutdown:	Not reported
Alternate Solvent:	DF-2000; CAS 64742-48-9, synthetic hydrocarbon, ExxonMobil
Current Business:	Not reported

Name:	FULTON CLEANERS
Address:	856 FULTON ST
City,State,Zip:	BROOKLYN, NY 11238 1703
Facility ID:	2-6103-00669
Phone Number:	7186228949
Region:	Not reported
Registration Effective Date:	11/09/2011
Inspection Date:	06/24/2008
Install Date:	Not reported
Expiration Date:	11/07/2012
Removal Date:	Not reported
Drop Shop:	Not reported
Shutdown:	Not reported
Alternate Solvent:	DF-2000; CAS 64742-48-9, synthetic hydrocarbon, ExxonMobil
Current Business:	Not reported

Name:	FULTON CLEANERS
Address:	856 FULTON ST
City,State,Zip:	BROOKLYN, NY 11238 1703
Facility ID:	2-6103-00669
Phone Number:	7186228949
Region:	Not reported
Registration Effective Date:	11/09/2011
Inspection Date:	12/31/2009
Install Date:	Not reported
Expiration Date:	11/07/2012
Removal Date:	Not reported
Drop Shop:	Not reported
Shutdown:	Not reported
Alternate Solvent:	DF-2000; CAS 64742-48-9, synthetic hydrocarbon, ExxonMobil
Current Business:	Not reported

Name:	FULTON CLEANERS
Address:	856 FULTON ST
City,State,Zip:	BROOKLYN, NY 11238 1703
Facility ID:	2-6103-00669
Phone Number:	7186228949
Region:	Not reported
Registration Effective Date:	11/09/2011
Inspection Date:	12/13/2010
Install Date:	Not reported
Expiration Date:	11/07/2012
Removal Date:	Not reported
Drop Shop:	Not reported
Shutdown:	Not reported
Alternate Solvent:	DF-2000; CAS 64742-48-9, synthetic hydrocarbon, ExxonMobil
Current Business:	Not reported

M M C GALE FRENCH CLEANERS INC (Continued) **1000114969**

Name:	FULTON CLEANERS
Address:	856 FULTON ST
City,State,Zip:	BROOKLYN, NY 11238 1703
Facility ID:	2-6103-00669
Phone Number:	7186228949
Region:	Not reported
Registration Effective Date:	11/09/2011
Inspection Date:	06/15/2012
Install Date:	Not reported
Expiration Date:	11/07/2012
Removal Date:	Not reported
Drop Shop:	Not reported
Shutdown:	Not reported
Alternate Solvent:	DF-2000; CAS 64742-48-9, synthetic hydrocarbon, ExxonMobil
Current Business:	Not reported

Name:	FULTON CLEANERS
Address:	856 FULTON ST
City,State,Zip:	BROOKLYN, NY 11238 1703
Facility ID:	2-6103-00669
Phone Number:	7186228949
Region:	Not reported
Registration Effective Date:	11/09/2011
Inspection Date:	09/25/2013
Install Date:	Not reported
Expiration Date:	11/07/2012
Removal Date:	Not reported
Drop Shop:	Not reported
Shutdown:	Not reported
Alternate Solvent:	DF-2000; CAS 64742-48-9, synthetic hydrocarbon, ExxonMobil
Current Business:	Not reported

Name:	FULTON CLEANERS
Address:	856 FULTON ST
City,State,Zip:	BROOKLYN, NY 11238 1703
Facility ID:	2-6103-00669
Phone Number:	7186228949
Region:	Not reported
Registration Effective Date:	11/09/2011
Inspection Date:	09/16/2014
Install Date:	Not reported
Expiration Date:	11/07/2012
Removal Date:	Not reported
Drop Shop:	Not reported
Shutdown:	Not reported
Alternate Solvent:	DF-2000; CAS 64742-48-9, synthetic hydrocarbon, ExxonMobil
Current Business:	Not reported

Name:	FULTON CLEANERS
Address:	856 FULTON ST
City,State,Zip:	BROOKLYN, NY 11238 1703
Facility ID:	2-6103-00669
Phone Number:	7186228949
Region:	Not reported
Registration Effective Date:	11/09/2011
Inspection Date:	09/21/2015
Install Date:	Not reported

M M C GALE FRENCH CLEANERS INC (Continued) **1000114969**

Expiration Date: 11/07/2012
Removal Date: Not reported
Drop Shop: Not reported
Shutdown: Not reported
Alternate Solvent: DF-2000; CAS 64742-48-9, synthetic hydrocarbon, ExxonMobil
Current Business: Not reported

Name: FULTON CLEANERS
Address: 856 FULTON ST
City,State,Zip: BROOKLYN, NY 11238 1703
Facility ID: 2-6103-00669
Phone Number: 7186228949
Region: Not reported
Registration Effective Date: 11/09/2011
Inspection Date: 09/21/2016
Install Date: Not reported
Expiration Date: 11/07/2012
Removal Date: Not reported
Drop Shop: Not reported
Shutdown: Not reported
Alternate Solvent: DF-2000; CAS 64742-48-9, synthetic hydrocarbon, ExxonMobil
Current Business: Not reported

Name: FULTON CLEANERS
Address: 856 FULTON ST
City,State,Zip: BROOKLYN, NY 11238 1703
Facility ID: 2-6103-00669
Phone Number: 7186228949
Region: Not reported
Registration Effective Date: 11/09/2011
Inspection Date: 09/19/2017
Install Date: Not reported
Expiration Date: 11/07/2012
Removal Date: Not reported
Drop Shop: Not reported
Shutdown: Not reported
Alternate Solvent: DF-2000; CAS 64742-48-9, synthetic hydrocarbon, ExxonMobil
Current Business: Not reported

Name: FULTON CLEANERS
Address: 856 FULTON ST
City,State,Zip: BROOKLYN, NY 11238 1703
Facility ID: 2-6103-00669
Phone Number: 7186228949
Region: Not reported
Registration Effective Date: 11/09/2011
Inspection Date: 09/19/2018
Install Date: Not reported
Expiration Date: 11/07/2012
Removal Date: Not reported
Drop Shop: Not reported
Shutdown: Not reported
Alternate Solvent: DF-2000; CAS 64742-48-9, synthetic hydrocarbon, ExxonMobil
Current Business: Not reported

Name: FULTON CLEANERS
Address: 856 FULTON ST

M M C GALE FRENCH CLEANERS INC (Continued) **1000114969**

City,State,Zip:	BROOKLYN, NY 11238 1703
Facility ID:	2-6103-00669
Phone Number:	7186228949
Region:	Not reported
Registration Effective Date:	11/09/2011
Inspection Date:	09/18/2019
Install Date:	Not reported
Expiration Date:	11/07/2012
Removal Date:	Not reported
Drop Shop:	Not reported
Shutdown:	Not reported
Alternate Solvent:	DF-2000; CAS 64742-48-9, synthetic hydrocarbon, ExxonMobil
Current Business:	Not reported

Name:	FULTON CLEANERS
Address:	856 FULTON ST
City,State,Zip:	BROOKLYN, NY 11238 1703
Facility ID:	2-6103-00669
Phone Number:	7186228949
Region:	Not reported
Registration Effective Date:	11/09/2012
Inspection Date:	12/23/2000
Install Date:	Not reported
Expiration Date:	07/01/2020
Removal Date:	Not reported
Drop Shop:	Not reported
Shutdown:	Not reported
Alternate Solvent:	DF-2000; CAS 64742-48-9, synthetic hydrocarbon, ExxonMobil
Current Business:	Not reported

Name:	FULTON CLEANERS
Address:	856 FULTON ST
City,State,Zip:	BROOKLYN, NY 11238 1703
Facility ID:	2-6103-00669
Phone Number:	7186228949
Region:	Not reported
Registration Effective Date:	11/09/2012
Inspection Date:	12/21/2001
Install Date:	Not reported
Expiration Date:	07/01/2020
Removal Date:	Not reported
Drop Shop:	Not reported
Shutdown:	Not reported
Alternate Solvent:	DF-2000; CAS 64742-48-9, synthetic hydrocarbon, ExxonMobil
Current Business:	Not reported

Name:	FULTON CLEANERS
Address:	856 FULTON ST
City,State,Zip:	BROOKLYN, NY 11238 1703
Facility ID:	2-6103-00669
Phone Number:	7186228949
Region:	Not reported
Registration Effective Date:	11/09/2012
Inspection Date:	01/07/2003
Install Date:	Not reported
Expiration Date:	07/01/2020
Removal Date:	Not reported

M M C GALE FRENCH CLEANERS INC (Continued) **1000114969**

Drop Shop: Not reported
Shutdown: Not reported
Alternate Solvent: DF-2000; CAS 64742-48-9, synthetic hydrocarbon, ExxonMobil
Current Business: Not reported

Manifest Facility Information:
EPA ID: NYD982272270
Country: USA
Name: MAE E GALE CLNRS
Address: 856 FULTON ST
Address 2: Not reported
City,State,Zip: BROOKLYN, NY 11238
Zip 4: Not reported
Location Address 1: 856 FULTON ST
Location Address 2: Not reported
Location City,State,Zip: BROOKLYN, NY 11232
Location Zip 4: Not reported
Facility Status: Not reported
Total Tanks: Not reported
Code: BP

Mailing:
Mailing Name: MAE E GALE CLNRS
Mailing Contact: MAE E GALE CLNRS
Mailing Address 1: 856 FULTON ST ATTN:JORGE M
Mailing Address 2: Not reported
Mailing City,State,Zip: BROOKLYN, NY 11232
Mailing Zip 4: Not reported
Mailing Country: USA
Mailing Phone: 7186220009

Manifest Data:
Document ID: NYA8832418
Manifest Status: K - Completed after the designated time
Trans1 State ID: NY16549GW
Year: 1988
Trans2 State ID: Not reported
Generator Ship Date: 880525
Trans1 Recv Date: 880525
Trans2 Recv Date: Not reported
TSD Site Recv Date: 880525
Part A Recv Date: 880719
Part B Recv Date: 880601
Generator EPA ID: NYD982272270
Trans1 EPA ID: ILD051060408
Trans2 EPA ID: Not reported
TSDF ID 1: NYD980785760
TSDF ID 2: Not reported
Manifest Tracking Number: Not reported
Import Indicator: Not reported
Export Indicator: Not reported
Discr Quantity Indicator: Not reported
Discr Type Indicator: Not reported
Discr Residue Indicator: Not reported
Discr Partial Reject Indicator: Not reported
Discr Full Reject Indicator: Not reported
Manifest Ref Number: Not reported

M M C GALE FRENCH CLEANERS INC (Continued) **1000114969**

Alt Facility RCRA ID:	Not reported
Alt Facility Sign Date:	Not reported
MGMT Method Type Code:	Not reported
Waste Code 1:	THE FOLLOWING SPENT HALOGENATED SOLVENTS: TETRACHLOROETHYLENE, METH
Waste Code 2:	Not reported
Waste Code 3:	Not reported
Waste Code 4:	Not reported
Waste Code 5:	Not reported
Waste Code 6:	Not reported
Quantity:	00080
Units:	Pounds
Number of Containers:	001
Container Type:	Fiber or plastic boxes, cartons, cases
Handling Method:	Recycle
Specific Gravity:	100
Document ID:	NYC3128062
Manifest Status:	Not reported
Trans1 State ID:	JE4550NY
Year:	1994
Trans2 State ID:	Not reported
Generator Ship Date:	06/28/1994
Trans1 Recv Date:	06/28/1994
Trans2 Recv Date:	Not reported
TSD Site Recv Date:	06/28/1994
Part A Recv Date:	Not reported
Part B Recv Date:	Not reported
Generator EPA ID:	NYD982272270
Trans1 EPA ID:	ILD984908202
Trans2 EPA ID:	Not reported
TSDF ID 1:	NYD980785760
TSDF ID 2:	Not reported
Manifest Tracking Number:	Not reported
Import Indicator:	Not reported
Export Indicator:	Not reported
Discr Quantity Indicator:	Not reported
Discr Type Indicator:	Not reported
Discr Residue Indicator:	Not reported
Discr Partial Reject Indicator:	Not reported
Discr Full Reject Indicator:	Not reported
Manifest Ref Number:	Not reported
Alt Facility RCRA ID:	Not reported
Alt Facility Sign Date:	Not reported
MGMT Method Type Code:	Not reported
Waste Code 1:	THE FOLLOWING SPENT HALOGENATED SOLVENTS: TETRACHLOROETHYLENE, METH
Waste Code 2:	Not reported
Waste Code 3:	Not reported
Waste Code 4:	Not reported
Waste Code 5:	Not reported
Waste Code 6:	Not reported
Quantity:	00150
Units:	Pounds
Number of Containers:	001
Container Type:	Fiberboard or plastic drums, barrels, kegs
Handling Method:	Burn
Specific Gravity:	01.00
Waste Code 7:	THE FOLLOWING SPENT HALOGENATED SOLVENTS: TETRACHLOROETHYLENE, METH

M M C GALE FRENCH CLEANERS INC (Continued) **1000114969**

Waste Code 8:	Not reported
Waste Code:	Not reported
Waste Code 10:	Not reported
Waste Code 11:	Not reported
Quantity:	00070
Units:	Pounds
Number of Containers:	001
Container Type:	Metal drums, barrels, kegs
Handling Method:	Burn
Specific Gravity:	01.00

Document ID:	NYC3128567
Manifest Status:	Not reported
Trans1 State ID:	JE4550NY
Year:	1994
Trans2 State ID:	Not reported
Generator Ship Date:	09/20/1994
Trans1 Recv Date:	09/20/1994
Trans2 Recv Date:	Not reported
TSD Site Recv Date:	09/20/1994
Part A Recv Date:	Not reported
Part B Recv Date:	Not reported
Generator EPA ID:	NYD982272270
Trans1 EPA ID:	ILD984908202
Trans2 EPA ID:	Not reported
TSDF ID 1:	NYD980785760
TSDF ID 2:	Not reported
Manifest Tracking Number:	Not reported
Import Indicator:	Not reported
Export Indicator:	Not reported
Discr Quantity Indicator:	Not reported
Discr Type Indicator:	Not reported
Discr Residue Indicator:	Not reported
Discr Partial Reject Indicator:	Not reported
Discr Full Reject Indicator:	Not reported
Manifest Ref Number:	Not reported
Alt Facility RCRA ID:	Not reported
Alt Facility Sign Date:	Not reported
MGMT Method Type Code:	Not reported
Waste Code 1:	THE FOLLOWING SPENT HALOGENATED SOLVENTS: TETRACHLOROETHYLENE, METH
Waste Code 2:	Not reported
Waste Code 3:	Not reported
Waste Code 4:	Not reported
Waste Code 5:	Not reported
Waste Code 6:	Not reported
Quantity:	00195
Units:	Pounds
Number of Containers:	001
Container Type:	Fiberboard or plastic drums, barrels, kegs
Handling Method:	Burn
Specific Gravity:	01.00
Waste Code 7:	THE FOLLOWING SPENT HALOGENATED SOLVENTS: TETRACHLOROETHYLENE, METH
Waste Code 8:	Not reported
Waste Code:	Not reported
Waste Code 10:	Not reported
Waste Code 11:	Not reported
Quantity:	00210

M M C GALE FRENCH CLEANERS INC (Continued) **1000114969**

Units:	Pounds
Number of Containers:	003
Container Type:	Metal drums, barrels, kegs
Handling Method:	Burn
Specific Gravity:	01.00
Document ID:	NYC2284661
Manifest Status:	Not reported
Trans1 State ID:	HW8207NY
Year:	1993
Trans2 State ID:	Not reported
Generator Ship Date:	05/05/1993
Trans1 Recv Date:	05/05/1993
Trans2 Recv Date:	Not reported
TSD Site Recv Date:	05/05/1993
Part A Recv Date:	Not reported
Part B Recv Date:	Not reported
Generator EPA ID:	NYD982272270
Trans1 EPA ID:	ILD051060408
Trans2 EPA ID:	Not reported
TSDF ID 1:	NYD980785760
TSDF ID 2:	Not reported
Manifest Tracking Number:	Not reported
Import Indicator:	Not reported
Export Indicator:	Not reported
Discr Quantity Indicator:	Not reported
Discr Type Indicator:	Not reported
Discr Residue Indicator:	Not reported
Discr Partial Reject Indicator:	Not reported
Discr Full Reject Indicator:	Not reported
Manifest Ref Number:	Not reported
Alt Facility RCRA ID:	Not reported
Alt Facility Sign Date:	Not reported
MGMT Method Type Code:	Not reported
Waste Code 1:	THE FOLLOWING SPENT HALOGENATED SOLVENTS: TETRACHLOROETHYLENE, METH
Waste Code 2:	Not reported
Waste Code 3:	Not reported
Waste Code 4:	Not reported
Waste Code 5:	Not reported
Waste Code 6:	Not reported
Quantity:	00140
Units:	Pounds
Number of Containers:	002
Container Type:	Metal drums, barrels, kegs
Handling Method:	Burn
Specific Gravity:	01.00
Waste Code 7:	THE FOLLOWING SPENT HALOGENATED SOLVENTS: TETRACHLOROETHYLENE, METH
Waste Code 8:	Not reported
Waste Code:	Not reported
Waste Code 10:	Not reported
Waste Code 11:	Not reported
Quantity:	00195
Units:	Pounds
Number of Containers:	001
Container Type:	Fiberboard or plastic drums, barrels, kegs
Handling Method:	Burn
Specific Gravity:	01.00

M M C GALE FRENCH CLEANERS INC (Continued) **1000114969**

Document ID:	NYA8960591
Manifest Status:	C - Completed copy
Trans1 State ID:	NYAM6252
Year:	1988
Trans2 State ID:	Not reported
Generator Ship Date:	880719
Trans1 Recv Date:	880719
Trans2 Recv Date:	Not reported
TSD Site Recv Date:	880719
Part A Recv Date:	880811
Part B Recv Date:	880725
Generator EPA ID:	NYD982272270
Trans1 EPA ID:	ILD051060408
Trans2 EPA ID:	Not reported
TSDF ID 1:	NYD980785760
TSDF ID 2:	Not reported
Manifest Tracking Number:	Not reported
Import Indicator:	Not reported
Export Indicator:	Not reported
Discr Quantity Indicator:	Not reported
Discr Type Indicator:	Not reported
Discr Residue Indicator:	Not reported
Discr Partial Reject Indicator:	Not reported
Discr Full Reject Indicator:	Not reported
Manifest Ref Number:	Not reported
Alt Facility RCRA ID:	Not reported
Alt Facility Sign Date:	Not reported
MGMT Method Type Code:	Not reported
Waste Code 1:	THE FOLLOWING SPENT HALOGENATED SOLVENTS: TETRACHLOROETHYLENE, METH
Waste Code 2:	Not reported
Waste Code 3:	Not reported
Waste Code 4:	Not reported
Waste Code 5:	Not reported
Waste Code 6:	Not reported
Quantity:	00080
Units:	Pounds
Number of Containers:	001
Container Type:	Fiber or plastic boxes, cartons, cases
Handling Method:	Recycle
Specific Gravity:	100

Document ID:	NYC4444637
Manifest Status:	Not reported
Trans1 State ID:	NYGF2859
Year:	1997
Trans2 State ID:	HQ32134OR
Generator Ship Date:	03/05/1997
Trans1 Recv Date:	03/05/1997
Trans2 Recv Date:	03/10/1997
TSD Site Recv Date:	03/11/1997
Part A Recv Date:	Not reported
Part B Recv Date:	Not reported
Generator EPA ID:	NYD982272270
Trans1 EPA ID:	ILD984908202
Trans2 EPA ID:	MOD095038998
TSDF ID 1:	OHD980587364
TSDF ID 2:	Not reported

M M C GALE FRENCH CLEANERS INC (Continued) **1000114969**

Manifest Tracking Number:	Not reported
Import Indicator:	Not reported
Export Indicator:	Not reported
Discr Quantity Indicator:	Not reported
Discr Type Indicator:	Not reported
Discr Residue Indicator:	Not reported
Discr Partial Reject Indicator:	Not reported
Discr Full Reject Indicator:	Not reported
Manifest Ref Number:	Not reported
Alt Facility RCRA ID:	Not reported
Alt Facility Sign Date:	Not reported
MGMT Method Type Code:	Not reported
Waste Code 1:	THE FOLLOWING SPENT HALOGENATED SOLVENTS: TETRACHLOROETHYLENE, METH
Waste Code 2:	Not reported
Waste Code 3:	Not reported
Waste Code 4:	Not reported
Waste Code 5:	Not reported
Waste Code 6:	Not reported
Quantity:	00195
Units:	Pounds
Number of Containers:	001
Container Type:	Fiberboard or plastic drums, barrels, kegs
Handling Method:	Burn
Specific Gravity:	01.00

Document ID:	NYC3994020
Manifest Status:	Not reported
Trans1 State ID:	NYGF2859
Year:	1997
Trans2 State ID:	M0001
Generator Ship Date:	01/03/1997
Trans1 Recv Date:	01/03/1997
Trans2 Recv Date:	01/08/1997
TSD Site Recv Date:	01/09/1997
Part A Recv Date:	Not reported
Part B Recv Date:	Not reported
Generator EPA ID:	NYD982272270
Trans1 EPA ID:	ILD984908202
Trans2 EPA ID:	MOD095038998
TSDF ID 1:	OHD980587364
TSDF ID 2:	Not reported
Manifest Tracking Number:	Not reported
Import Indicator:	Not reported
Export Indicator:	Not reported
Discr Quantity Indicator:	Not reported
Discr Type Indicator:	Not reported
Discr Residue Indicator:	Not reported
Discr Partial Reject Indicator:	Not reported
Discr Full Reject Indicator:	Not reported
Manifest Ref Number:	Not reported
Alt Facility RCRA ID:	Not reported
Alt Facility Sign Date:	Not reported
MGMT Method Type Code:	Not reported
Waste Code 1:	THE FOLLOWING SPENT HALOGENATED SOLVENTS: TETRACHLOROETHYLENE, METH
Waste Code 2:	Not reported
Waste Code 3:	Not reported
Waste Code 4:	Not reported

M M C GALE FRENCH CLEANERS INC (Continued) **1000114969**

Waste Code 5:	Not reported
Waste Code 6:	Not reported
Quantity:	00195
Units:	Pounds
Number of Containers:	001
Container Type:	Metal drums, barrels, kegs
Handling Method:	Burn
Specific Gravity:	01.00
Document ID:	NYC6878632
Manifest Status:	Not reported
Trans1 State ID:	NY55817IL
Year:	2002
Trans2 State ID:	T855MVNJ
Generator Ship Date:	10/18/2002
Trans1 Recv Date:	10/18/2002
Trans2 Recv Date:	10/25/2002
TSD Site Recv Date:	10/25/2002
Part A Recv Date:	Not reported
Part B Recv Date:	Not reported
Generator EPA ID:	NYD982272270
Trans1 EPA ID:	SCR000075150
Trans2 EPA ID:	NJD071629976
TSDF ID 1:	OHD980587364
TSDF ID 2:	Not reported
Manifest Tracking Number:	Not reported
Import Indicator:	Not reported
Export Indicator:	Not reported
Discr Quantity Indicator:	Not reported
Discr Type Indicator:	Not reported
Discr Residue Indicator:	Not reported
Discr Partial Reject Indicator:	Not reported
Discr Full Reject Indicator:	Not reported
Manifest Ref Number:	Not reported
Alt Facility RCRA ID:	Not reported
Alt Facility Sign Date:	Not reported
MGMT Method Type Code:	Not reported
Waste Code 1:	THE FOLLOWING SPENT HALOGENATED SOLVENTS: TETRACHLOROETHYLENE, METH
Waste Code 2:	Not reported
Waste Code 3:	Not reported
Waste Code 4:	Not reported
Waste Code 5:	Not reported
Waste Code 6:	Not reported
Quantity:	00130
Units:	Pounds
Number of Containers:	001
Container Type:	Fiberboard or plastic drums, barrels, kegs
Handling Method:	Burn
Specific Gravity:	01.00
Waste Code 7:	THE FOLLOWING SPENT HALOGENATED SOLVENTS: TETRACHLOROETHYLENE, METH
Waste Code 8:	Not reported
Waste Code:	Not reported
Waste Code 10:	Not reported
Waste Code 11:	Not reported
Quantity:	00195
Units:	Pounds
Number of Containers:	001

M M C GALE FRENCH CLEANERS INC (Continued) **1000114969**

Container Type:	Fiberboard or plastic drums, barrels, kegs
Handling Method:	Burn
Specific Gravity:	01.00
Document ID:	NYC6337675
Manifest Status:	Not reported
Trans1 State ID:	NYCGF1411
Year:	2001
Trans2 State ID:	321784866
Generator Ship Date:	01/30/2001
Trans1 Recv Date:	01/30/2001
Trans2 Recv Date:	02/02/2001
TSD Site Recv Date:	02/06/2001
Part A Recv Date:	Not reported
Part B Recv Date:	Not reported
Generator EPA ID:	NYD982272270
Trans1 EPA ID:	SCR000075150
Trans2 EPA ID:	NJD071629976
TSDF ID 1:	OHD980587364
TSDF ID 2:	Not reported
Manifest Tracking Number:	Not reported
Import Indicator:	Not reported
Export Indicator:	Not reported
Discr Quantity Indicator:	Not reported
Discr Type Indicator:	Not reported
Discr Residue Indicator:	Not reported
Discr Partial Reject Indicator:	Not reported
Discr Full Reject Indicator:	Not reported
Manifest Ref Number:	Not reported
Alt Facility RCRA ID:	Not reported
Alt Facility Sign Date:	Not reported
MGMT Method Type Code:	Not reported
Waste Code 1:	THE FOLLOWING SPENT HALOGENATED SOLVENTS: TETRACHLOROETHYLENE, METH
Waste Code 2:	Not reported
Waste Code 3:	Not reported
Waste Code 4:	Not reported
Waste Code 5:	Not reported
Waste Code 6:	Not reported
Quantity:	00195
Units:	Pounds
Number of Containers:	001
Container Type:	Fiberboard or plastic drums, barrels, kegs
Handling Method:	Burn
Specific Gravity:	01.00
Document ID:	NYC0381756
Manifest Status:	Not reported
Trans1 State ID:	000000000
Year:	1990
Trans2 State ID:	Not reported
Generator Ship Date:	07/18/1990
Trans1 Recv Date:	07/18/1990
Trans2 Recv Date:	Not reported
TSD Site Recv Date:	07/18/1990
Part A Recv Date:	Not reported
Part B Recv Date:	Not reported
Generator EPA ID:	NYD982272270

M M C GALE FRENCH CLEANERS INC (Continued) **1000114969**

Trans1 EPA ID:	ILD051060408
Trans2 EPA ID:	Not reported
TSDF ID 1:	NYD980785760
TSDF ID 2:	Not reported
Manifest Tracking Number:	Not reported
Import Indicator:	Not reported
Export Indicator:	Not reported
Discr Quantity Indicator:	Not reported
Discr Type Indicator:	Not reported
Discr Residue Indicator:	Not reported
Discr Partial Reject Indicator:	Not reported
Discr Full Reject Indicator:	Not reported
Manifest Ref Number:	Not reported
Alt Facility RCRA ID:	Not reported
Alt Facility Sign Date:	Not reported
MGMT Method Type Code:	Not reported
Waste Code 1:	THE FOLLOWING SPENT HALOGENATED SOLVENTS: TETRACHLOROETHYLENE, METH
Waste Code 2:	Not reported
Waste Code 3:	Not reported
Waste Code 4:	Not reported
Waste Code 5:	Not reported
Waste Code 6:	Not reported
Quantity:	00135
Units:	Pounds
Number of Containers:	001
Container Type:	Metal drums, barrels, kegs
Handling Method:	Burn
Specific Gravity:	01.00

Document ID:	NYA9534295
Manifest Status:	C - Completed copy
Trans1 State ID:	000000000
Year:	1989
Trans2 State ID:	000000000
Generator Ship Date:	890620
Trans1 Recv Date:	890620
Trans2 Recv Date:	Not reported
TSD Site Recv Date:	890620
Part A Recv Date:	890622
Part B Recv Date:	890626
Generator EPA ID:	NYD982272270
Trans1 EPA ID:	ILD051060408
Trans2 EPA ID:	Not reported
TSDF ID 1:	NYD980785760
TSDF ID 2:	Not reported
Manifest Tracking Number:	Not reported
Import Indicator:	Not reported
Export Indicator:	Not reported
Discr Quantity Indicator:	Not reported
Discr Type Indicator:	Not reported
Discr Residue Indicator:	Not reported
Discr Partial Reject Indicator:	Not reported
Discr Full Reject Indicator:	Not reported
Manifest Ref Number:	Not reported
Alt Facility RCRA ID:	Not reported
Alt Facility Sign Date:	Not reported
MGMT Method Type Code:	Not reported

M M C GALE FRENCH CLEANERS INC (Continued) **1000114969**

Waste Code 1:	THE FOLLOWING SPENT HALOGENATED SOLVENTS: TETRACHLOROETHYLENE, METH
Waste Code 2:	Not reported
Waste Code 3:	Not reported
Waste Code 4:	Not reported
Waste Code 5:	Not reported
Waste Code 6:	Not reported
Quantity:	00135
Units:	Pounds
Number of Containers:	001
Container Type:	Metal drums, barrels, kegs
Handling Method:	Recycle
Specific Gravity:	100

Click this hyperlink while viewing on your computer to access
125 additional NY MANIFEST: record(s) in the EDR Site Report.

O98 **CON EDISON - VAULT 3390** **RCRA-LQG** **1024891204**
NNE **470 VANDERBILT AVE** **NYP005086030**
< 1/8 **BROOKLYN, NY 11238**
0.123 mi.
648 ft. **Site 1 of 11 in cluster O**

Relative: **Higher**
Actual: **79 ft.**

RCRA Listings:

Date Form Received by Agency:	20180410
Handler Name:	Con Edison - Vault 3390
Handler Address:	VANDERBILT AVE
Handler City,State,Zip:	BROOKLYN, NY 11238
EPA ID:	NYP005086030
Contact Name:	ALYSSA SOTTO
Contact Address:	IRVING PLACE, 15TH FL NE
Contact City,State,Zip:	NEW YORK, NY 10003
Contact Telephone:	212-460-2757
Contact Fax:	Not reported
Contact Email:	SOTTOA@CONED.COM
Contact Title:	ASSOCIATE SCIENTIST
EPA Region:	02
Land Type:	Private
Federal Waste Generator Description:	Large Quantity Generator
Non-Notifier:	Not reported
Biennial Report Cycle:	2017
Accessibility:	Not reported
Active Site Indicator:	Handler Activities
State District Owner:	Ny
State District:	NYSDEC R2
Mailing Address:	IRVING PLACE, 15TH FL NE
Mailing City,State,Zip:	NEW YORK, NY 10003
Owner Name:	Consolidated Edison Company Of Ny, Inc.
Owner Type:	Private
Operator Name:	Consolidated Edison Company Of Ny, Inc.
Operator Type:	Private
Short-Term Generator Activity:	No
Importer Activity:	No
Mixed Waste Generator:	No
Transporter Activity:	No
Transfer Facility Activity:	No
Recycler Activity with Storage:	No
Small Quantity On-Site Burner Exemption:	No

CON EDISON - VAULT 3390 (Continued) **1024891204**

Smelting Melting and Refining Furnace Exemption:	No
Underground Injection Control:	No
Off-Site Waste Receipt:	No
Universal Waste Indicator:	No
Universal Waste Destination Facility:	No
Federal Universal Waste:	No
Active Site State-Reg Handler:	---
Federal Facility Indicator:	Not reported
Hazardous Secondary Material Indicator:	NN
Sub-Part K Indicator:	Not reported
2018 GPRA Permit Baseline:	Not on the Baseline
2018 GPRA Renewals Baseline:	Not on the Baseline
202 GPRA Corrective Action Baseline:	No
Subject to Corrective Action Universe:	No
Non-TSDFs Where RCRA CA has Been Imposed Universe:	No
Corrective Action Priority Ranking:	No NCAPS ranking
Environmental Control Indicator:	No
Institutional Control Indicator:	No
Human Exposure Controls Indicator:	N/A
Groundwater Controls Indicator:	N/A
Significant Non-Complier Universe:	No
Unaddressed Significant Non-Complier Universe:	No
Addressed Significant Non-Complier Universe:	No
Significant Non-Complier With a Compliance Schedule Universe:	No
Financial Assurance Required:	Not reported
Handler Date of Last Change:	20181106
Recognized Trader-Importer:	No
Recognized Trader-Exporter:	No
Importer of Spent Lead Acid Batteries:	No
Exporter of Spent Lead Acid Batteries:	No
Recycler Activity Without Storage:	No
Manifest Broker:	No
Sub-Part P Indicator:	No

Biennial: List of Years
Year: 2017

Click Here for Biennial Reporting System Data:

Hazardous Waste Summary:
Waste Code: D008
Waste Description: Lead

Handler - Owner Operator:
Owner/Operator Indicator: Owner
Owner/Operator Name: CONSOLIDATED EDISON COMPANY OF NY, INC.
Legal Status: Private
Date Became Current: 20170522
Date Ended Current: Not reported
Owner/Operator Address: 4 IRVING PLACE
Owner/Operator City,State,Zip: NEW YORK, NY 10003
Owner/Operator Telephone: 212-460-2757
Owner/Operator Telephone Ext: Not reported
Owner/Operator Fax: Not reported
Owner/Operator Email: Not reported

CON EDISON - VAULT 3390 (Continued) **1024891204**

Owner/Operator Indicator: Operator
Owner/Operator Name: CONSOLIDATED EDISON COMPANY OF NY, INC.
Legal Status: Private
Date Became Current: 20170522
Date Ended Current: Not reported
Owner/Operator Address: 4 IRVING PLACE
Owner/Operator City,State,Zip: NEW YORK, NY 10003
Owner/Operator Telephone: 212-460-2757
Owner/Operator Telephone Ext: Not reported
Owner/Operator Fax: Not reported
Owner/Operator Email: Not reported

Historic Generators:
Receive Date: 20180410
Handler Name: CON EDISON - VAULT 3390
Federal Waste Generator Description: Large Quantity Generator
State District Owner: Ny
Large Quantity Handler of Universal Waste: No
Recognized Trader Importer: No
Recognized Trader Exporter: No
Spent Lead Acid Battery Importer: No
Spent Lead Acid Battery Exporter: No
Current Record: Yes
Non Storage Recycler Activity: No
Electronic Manifest Broker: No

List of NAICS Codes and Descriptions:
NAICS Code: 221122
NAICS Description: ELECTRIC POWER DISTRIBUTION

Facility Has Received Notices of Violations:
Violations: No Violations Found

Evaluation Action Summary:
Evaluations: No Evaluations Found

O99 **VANDERBILT** **NY UST U004107548**
NNE **470 VANDERBILT AVENUE** **NY AST N/A**
< 1/8 **BROOKLYN, NY 11218**
0.123 mi.
648 ft. **Site 2 of 11 in cluster O**

Relative: Higher
Actual: 79 ft.

UST:
Name: VANDERBILT
Address: 470 VANDERBILT AVENUE
City,State,Zip: BROOKLYN, NY 11218
Id/Status: 2-610556 / Active
Program Type: PBS
Region: STATE
DEC Region: 2
Expiration Date: 02/28/2019
UTM X: 587211.47911
UTM Y: 4504076.14879
Site Type: Apartment Building/Office Building

VANDERBILT (Continued) **U004107548**

Affiliation Records:

Site Id:	381040
Affiliation Type:	Mail Contact
Company Name:	LUMI PEROVIC
Contact Type:	Not reported
Contact Name:	HECTOR SANTIAGO
Address1:	470 VANDERBILT AVE.
Address2:	Not reported
City:	BROOKLYN
State:	NY
Zip Code:	11238
Country Code:	001
Phone:	(718) 638-6816
EMail:	LPEROVIC@RXRREALTY.COM
Fax Number:	Not reported
Modified By:	CGFREEDM
Date Last Modified:	2014-09-24

Site Id:	381040
Affiliation Type:	Facility Operator
Company Name:	VANDERBILT
Contact Type:	Not reported
Contact Name:	HECTOR SANTIAGO
Address1:	Not reported
Address2:	Not reported
City:	Not reported
State:	NN
Zip Code:	Not reported
Country Code:	001
Phone:	(718) 638-6816
EMail:	Not reported
Fax Number:	Not reported
Modified By:	CGFREEDM
Date Last Modified:	2014-09-24

Site Id:	381040
Affiliation Type:	Emergency Contact
Company Name:	VANDERBILT ASSOCIATES OWNER LP
Contact Type:	Not reported
Contact Name:	LUMI PEROVIC
Address1:	Not reported
Address2:	Not reported
City:	Not reported
State:	NN
Zip Code:	Not reported
Country Code:	999
Phone:	(718) 638-6816
EMail:	Not reported
Fax Number:	Not reported
Modified By:	MSBAPTIS
Date Last Modified:	2014-09-12

Site Id:	381040
Affiliation Type:	Facility Owner
Company Name:	VANDERBILT ASSOCIATES OWNER LP
Contact Type:	MGR
Contact Name:	LUMI PEROVIC

VANDERBILT (Continued) **U004107548**

Address1:	470 VANDERBILT AVE.
Address2:	Not reported
City:	BROOKLYN
State:	NY
Zip Code:	11238
Country Code:	001
Phone:	(718) 638-6816
EMail:	LPEROVIC@RXRREALTY.COM
Fax Number:	Not reported
Modified By:	CGFREEDM
Date Last Modified:	2014-09-24

Tank Info:

Tank Number:	123
Tank ID:	217085
Tank Status:	Closed - Removed
Material Name:	Closed - Removed
Capacity Gallons:	20000
Install Date:	Not reported
Date Tank Closed:	Not reported
Registered:	True
Tank Location:	Underground
Tank Type:	Steel/carbon steel
Material Code:	0001
Common Name of Substance:	#2 Fuel Oil (On-Site Consumption)
Tightness Test Method:	NN
Date Test:	Not reported
Next Test Date:	Not reported
Pipe Model:	Not reported
Modified By:	MJGRIFFI
Last Modified:	05/09/2022

Equipment Records:

C01 - Pipe Location - Aboveground
B00 - Tank External Protection - None
G03 - Tank Secondary Containment - Vault (w/o access)
H00 - Tank Leak Detection - None
I00 - Overfill - None
F04 - Pipe External Protection - Fiberglass
J02 - Dispenser - Suction Dispenser
D01 - Pipe Type - Steel/Carbon Steel/Iron
A00 - Tank Internal Protection - None

Tank Number:	124
Tank ID:	217086
Tank Status:	Closed - Removed
Material Name:	Closed - Removed
Capacity Gallons:	20000
Install Date:	Not reported
Date Tank Closed:	Not reported
Registered:	True
Tank Location:	Underground
Tank Type:	Steel/carbon steel
Material Code:	0003

VANDERBILT (Continued) **U004107548**

Common Name of Substance: #6 Fuel Oil (On-Site Consumption)

Tightness Test Method: NN
Date Test: Not reported
Next Test Date: Not reported
Pipe Model: Not reported
Modified By: MJGRIFFI
Last Modified: 05/09/2022

Equipment Records:

C01 - Pipe Location - Aboveground
B00 - Tank External Protection - None
I00 - Overfill - None
G03 - Tank Secondary Containment - Vault (w/o access)
H00 - Tank Leak Detection - None
J02 - Dispenser - Suction Dispenser
F04 - Pipe External Protection - Fiberglass
D01 - Pipe Type - Steel/Carbon Steel/Iron
A00 - Tank Internal Protection - None

Tank Number: 125
Tank ID: 217087
Tank Status: Closed - Removed
Material Name: Closed - Removed
Capacity Gallons: 20000
Install Date: Not reported
Date Tank Closed: Not reported
Registered: True
Tank Location: Underground
Tank Type: Steel/carbon steel
Material Code: 0003
Common Name of Substance: #6 Fuel Oil (On-Site Consumption)

Tightness Test Method: NN
Date Test: Not reported
Next Test Date: Not reported
Pipe Model: Not reported
Modified By: MJGRIFFI
Last Modified: 05/09/2022

Equipment Records:

C01 - Pipe Location - Aboveground
B00 - Tank External Protection - None
G03 - Tank Secondary Containment - Vault (w/o access)
H00 - Tank Leak Detection - None
I00 - Overfill - None
F04 - Pipe External Protection - Fiberglass
J02 - Dispenser - Suction Dispenser
D01 - Pipe Type - Steel/Carbon Steel/Iron
A00 - Tank Internal Protection - None

Tank Number: 126
Tank ID: 217088
Tank Status: Closed - Removed
Material Name: Closed - Removed
Capacity Gallons: 20000

VANDERBILT (Continued) **U004107548**

Install Date: Not reported
Date Tank Closed: Not reported
Registered: True
Tank Location: Underground
Tank Type: Steel/carbon steel
Material Code: 0003
Common Name of Substance: #6 Fuel Oil (On-Site Consumption)

Tightness Test Method: NN
Date Test: Not reported
Next Test Date: Not reported
Pipe Model: Not reported
Modified By: MJGRIFFI
Last Modified: 05/09/2022

Equipment Records:

C01 - Pipe Location - Aboveground
B00 - Tank External Protection - None
G03 - Tank Secondary Containment - Vault (w/o access)
H00 - Tank Leak Detection - None
I00 - Overfill - None
F04 - Pipe External Protection - Fiberglass
J02 - Dispenser - Suction Dispenser
D01 - Pipe Type - Steel/Carbon Steel/Iron
A00 - Tank Internal Protection - None

Tank Number: 127
Tank ID: 217089
Tank Status: Closed - Removed
Material Name: Closed - Removed
Capacity Gallons: 20000
Install Date: Not reported
Date Tank Closed: Not reported
Registered: True
Tank Location: Underground
Tank Type: Steel/carbon steel
Material Code: 0003
Common Name of Substance: #6 Fuel Oil (On-Site Consumption)

Tightness Test Method: NN
Date Test: Not reported
Next Test Date: Not reported
Pipe Model: Not reported
Modified By: MJGRIFFI
Last Modified: 05/09/2022

Equipment Records:

C01 - Pipe Location - Aboveground
B00 - Tank External Protection - None
G03 - Tank Secondary Containment - Vault (w/o access)
H00 - Tank Leak Detection - None
I00 - Overfill - None
F04 - Pipe External Protection - Fiberglass
J02 - Dispenser - Suction Dispenser
A00 - Tank Internal Protection - None
D01 - Pipe Type - Steel/Carbon Steel/Iron

VANDERBILT (Continued) **U004107548**

AST:

Name:	VANDERBILT
Address:	470 VANDERBILT AVENUE
City,State,Zip:	BROOKLYN, NY 11218
Region:	STATE
DEC Region:	2
Site Status:	Active
Facility Id:	2-610556
Program Type:	PBS
UTM X:	587211.47911
UTM Y:	4504076.14879
Expiration Date:	02/28/2019
Site Type:	Apartment Building/Office Building

Affiliation Records:

Site Id:	381040
Affiliation Type:	Mail Contact
Company Name:	LUMI PEROVIC
Contact Type:	Not reported
Contact Name:	HECTOR SANTIAGO
Address1:	470 VANDERBILT AVE.
Address2:	Not reported
City:	BROOKLYN
State:	NY
Zip Code:	11238
Country Code:	001
Phone:	(718) 638-6816
EMail:	LPEROVIC@RXRREALTY.COM
Fax Number:	Not reported
Modified By:	CGFREEDM
Date Last Modified:	2014-09-24

Site Id:	381040
Affiliation Type:	Facility Operator
Company Name:	VANDERBILT
Contact Type:	Not reported
Contact Name:	HECTOR SANTIAGO
Address1:	Not reported
Address2:	Not reported
City:	Not reported
State:	NN
Zip Code:	Not reported
Country Code:	001
Phone:	(718) 638-6816
EMail:	Not reported
Fax Number:	Not reported
Modified By:	CGFREEDM
Date Last Modified:	2014-09-24

Site Id:	381040
Affiliation Type:	Emergency Contact
Company Name:	VANDERBILT ASSOCIATES OWNER LP
Contact Type:	Not reported
Contact Name:	LUMI PEROVIC
Address1:	Not reported
Address2:	Not reported
City:	Not reported

VANDERBILT (Continued) **U004107548**

State: NN
Zip Code: Not reported
Country Code: 999
Phone: (718) 638-6816
EMail: Not reported
Fax Number: Not reported
Modified By: MSBAPTIS
Date Last Modified: 2014-09-12

Site Id: 381040
Affiliation Type: Facility Owner
Company Name: VANDERBILT ASSOCIATES OWNER LP
Contact Type: MGR
Contact Name: LUMI PEROVIC
Address1: 470 VANDERBILT AVE.
Address2: Not reported
City: BROOKLYN
State: NY
Zip Code: 11238
Country Code: 001
Phone: (718) 638-6816
EMail: LPEROVIC@RXRREALTY.COM
Fax Number: Not reported
Modified By: CGFREEDM
Date Last Modified: 2014-09-24

Tank Info:

Tank Number: 001
Tank Id: 220078
Material Code: 0008
Common Name of Substance: Diesel

Equipment Records:

C01 - Pipe Location - Aboveground
G01 - Tank Secondary Containment - Diking (Aboveground)
I02 - Overfill - High Level Alarm
K01 - Spill Prevention - Catch Basin
J02 - Dispenser - Suction Dispenser
L01 - Piping Leak Detection - Interstitial - Electronic Monitoring
E12 - Piping Secondary Containment - Double-Walled (AG only)
F06 - Pipe External Protection - Wrapped
H01 - Tank Leak Detection - Interstitial - Electronic Monitoring
A00 - Tank Internal Protection - None
B01 - Tank External Protection - Painted/Asphalt Coating
D05 - Pipe Type - Steel Encased in Concrete

Tank Location: Aboveground - contact with impervious barrier... Tank bottom rests on impervious barrier, allowing visual indication of leaks.
Tank Type: Steel/Carbon Steel/Iron
Tank Status: In Service
Pipe Model: Not reported
Install Date: 04/22/2002
Capacity Gallons: 17000
Tightness Test Method: NN
Date Test: Not reported
Next Test Date: Not reported

VANDERBILT (Continued) **U004107548**

Date Tank Closed:	Not reported
Register:	True
Modified By:	MJGRIFFI
Last Modified:	05/09/2022
Material Name:	diesel

O100 **CON EDISON - VAULT 3390** **NY MANIFEST** **S121968124**
NNE **470 VANDERBILT AVE** **N/A**
< 1/8 **BROOKLYN, NY 11238**
0.123 mi.
648 ft. **Site 3 of 11 in cluster O**

Relative:
Higher

Actual:
79 ft.

Manifest Facility Information:

EPA ID:	NYP005086030
Country:	USA
Name:	CON EDISON - VAULT 3390
Address:	470 VANDERBILT AVE
Address 2:	Not reported
City,State,Zip:	BROOKLYN, NY 11238
Zip 4:	Not reported
Location Address 1:	470 VANDERBILT AVE
Location Address 2:	Not reported
Location City,State,Zip:	BROOKLYN, NY 11238
Location Zip 4:	Not reported
Facility Status:	Not reported
Total Tanks:	Not reported
Code:	BP

Mailing:

Mailing Name:	CON EDISON - VAULT 3390
Mailing Contact:	CON EDISON
Mailing Address 1:	4 IRVING PL
Mailing Address 2:	Not reported
Mailing City,State,Zip:	NEW YORK, NY 10003
Mailing Zip 4:	Not reported
Mailing Country:	USA
Mailing Phone:	Not reported

O101 **ATLANTIC TELECOM CENTER** **NY Spills** **S104509372**
NNE **470 VANDERBILT AVE** **N/A**
< 1/8 **BROOKLYN, NY**
0.123 mi.
648 ft. **Site 4 of 11 in cluster O**

Relative:
Higher

Actual:
79 ft.

SPILLS:

Name:	ATLANTIC TELECOM CENTER
Address:	470 VANDERBILT AVE
City,State,Zip:	BROOKLYN, NY
Spill Number/Closed Date:	9910950 / 2002-12-31
Facility ID:	9910950
Facility Type:	ER
DER Facility ID:	75555
Site ID:	81720
DEC Region:	2
Spill Cause:	Housekeeping
Spill Class:	B3

ATLANTIC TELECOM CENTER (Continued) **S104509372**

SWIS:	2401
Spill Date:	1999-12-15
Investigator:	SIGONA
Referred To:	Not reported
Reported to Dept:	1999-12-15
CID:	257
Water Affected:	Not reported
Spill Source:	Non Major Facility > 1,100 gal
Spill Notifier:	Other
Cleanup Ceased:	Not reported
Cleanup Meets Std:	False
Last Inspection:	Not reported
Recommended Penalty:	False
UST Trust:	False
Remediation Phase:	0
Date Entered In Computer:	1999-12-15
Spill Record Last Update:	2002-12-31
Spiller Name:	TOM RAY
Spiller Company:	VANDERBILT HOLDINGFS LLC
Spiller Address:	1001 PENN AVENUE
Spiller Company:	001
Contact Name:	MR LICHTMAN
DEC Memo:	There is borings taking place and caller was told that there is contaminated soil
Remarks:	Not reported

All Materials:

Site ID:	81720
Operable Unit ID:	1085711
Operable Unit:	01
Material ID:	296425
Material Code:	0001A
Material Name:	#2 fuel oil
Case No.:	Not reported
Material FA:	Petroleum
Quantity:	.00
Units:	G
Recovered:	.00
Resource Affected:	Soil
Oxygenate:	Not reported

Name:	GOLDMAN PARTNERS
Address:	470 VANDERBILT AVE
City,State,Zip:	BROOKLYN, NY
Spill Number/Closed Date:	9912247 / 2002-12-31
Facility ID:	9912247
Facility Type:	ER
DER Facility ID:	75555
Site ID:	81721
DEC Region:	2
Spill Cause:	Unknown
Spill Class:	C3
SWIS:	2401
Spill Date:	2000-01-24
Investigator:	SIGONA
Referred To:	Not reported
Reported to Dept:	2000-01-24

ATLANTIC TELECOM CENTER (Continued) **S104509372**

CID:	233
Water Affected:	Not reported
Spill Source:	Commercial/Industrial
Spill Notifier:	Responsible Party
Cleanup Ceased:	Not reported
Cleanup Meets Std:	False
Last Inspection:	Not reported
Recommended Penalty:	False
UST Trust:	False
Remediation Phase:	0
Date Entered In Computer:	2000-01-24
Spill Record Last Update:	2004-01-08
Spiller Name:	TOM RAY
Spiller Company:	VANDERBILT HOLDINGS LLC
Spiller Address:	1001 PENN AVE
Spiller Company:	001
Contact Name:	Not reported
DEC Memo:	Caller has a crew enroute to scene he has no info on the spill at this time.
Remarks:	Not reported

All Materials:

Site ID:	81721
Operable Unit ID:	1086777
Operable Unit:	01
Material ID:	294139
Material Code:	0001A
Material Name:	#2 fuel oil
Case No.:	Not reported
Material FA:	Petroleum
Quantity:	.00
Units:	G
Recovered:	.00
Resource Affected:	Soil
Oxygenate:	Not reported

Name:	470 VANDERBILT AVENUE
Address:	470 VANDERBILT AVE
City,State,Zip:	BROOKLYN, NY
Spill Number/Closed Date:	9912266 / 2002-12-31
Facility ID:	9912266
Facility Type:	ER
DER Facility ID:	75555
Site ID:	81722
DEC Region:	2
Spill Cause:	Equipment Failure
Spill Class:	C3
SWIS:	2401
Spill Date:	2000-01-24
Investigator:	SIGONA
Referred To:	Not reported
Reported to Dept:	2000-01-25
CID:	282
Water Affected:	Not reported
Spill Source:	Commercial/Industrial
Spill Notifier:	Other
Cleanup Ceased:	Not reported

ATLANTIC TELECOM CENTER (Continued) **S104509372**

Cleanup Meets Std:	False
Last Inspection:	Not reported
Recommended Penalty:	False
UST Trust:	False
Remediation Phase:	0
Date Entered In Computer:	2000-01-25
Spill Record Last Update:	2002-12-31
Spiller Name:	TOM RAY
Spiller Company:	VANDERBILT HOLDINGS, LLC
Spiller Address:	1001 PENN AVE
Spiller Company:	001
Contact Name:	MR LICHTMAN
DEC Memo:	There was #2 oil spilled around the 6 tanks at the business. spill is not cleaned up.
Remarks:	Not reported

All Materials:

Site ID:	81722
Operable Unit ID:	1086795
Operable Unit:	01
Material ID:	294155
Material Code:	0001A
Material Name:	#2 fuel oil
Case No.:	Not reported
Material FA:	Petroleum
Quantity:	.00
Units:	G
Recovered:	.00
Resource Affected:	Soil
Oxygenate:	Not reported

Name:	ATLANTIC TELECOM CENTER
Address:	470 VANDERBILT AVE
City,State,Zip:	BROOKLYN, NY
Spill Number/Closed Date:	9913613 / 2002-12-31
Facility ID:	9913613
Facility Type:	ER
DER Facility ID:	75555
Site ID:	81723
DEC Region:	2
Spill Cause:	Housekeeping
Spill Class:	C3
SWIS:	2401
Spill Date:	2000-03-02
Investigator:	SIGONA
Referred To:	Not reported
Reported to Dept:	2000-03-02
CID:	312
Water Affected:	Not reported
Spill Source:	Non Major Facility > 1,100 gal
Spill Notifier:	Citizen
Cleanup Ceased:	Not reported
Cleanup Meets Std:	False
Last Inspection:	Not reported
Recommended Penalty:	False
UST Trust:	False
Remediation Phase:	0

ATLANTIC TELECOM CENTER (Continued) **S104509372**

Date Entered In Computer:	2000-03-02
Spill Record Last Update:	2004-02-20
Spiller Name:	TOM RAY
Spiller Company:	VANDERBILT HOLDINGS LLC
Spiller Address:	1001 PENN AVE
Spiller Company:	001
Contact Name:	Not reported
DEC Memo:	VACANT MANUFACTURING PLANT - 5' OF FREE FLOATING PRODUCT THAT WAS DRILLED INTO UNDER THE BLDG - ON SITE WELL THAT HAS FREE FLOATING OIL IN IT - 8 OR 10K AST IN THE BASEMENT THAT FELL OVER AND BURST
Remarks:	Not reported

All Materials:

Site ID:	81723
Operable Unit ID:	1088155
Operable Unit:	01
Material ID:	295452
Material Code:	0003A
Material Name:	#6 fuel oil
Case No.:	Not reported
Material FA:	Petroleum
Quantity:	.00
Units:	G
Recovered:	.00
Resource Affected:	Soil
Oxygenate:	Not reported

Site ID:	81723
Operable Unit ID:	1088155
Operable Unit:	01
Material ID:	295451
Material Code:	0001A
Material Name:	#2 fuel oil
Case No.:	Not reported
Material FA:	Petroleum
Quantity:	.00
Units:	G
Recovered:	.00
Resource Affected:	Soil
Oxygenate:	Not reported

O102 **REGGEV CONSTRUCTION** **RCRA NonGen / NLR** **1004761524**
NNE **470 VANDERBILT AVE** **NY MANIFEST** **NYR000087742**
< 1/8 **BROOKLYN, NY 11230**
0.123 mi.
648 ft. **Site 5 of 11 in cluster O**

Relative: **Higher**
Actual: **79 ft.**

RCRA Listings:

Date Form Received by Agency:	20120920
Handler Name:	Reggev Construction
Handler Address:	VANDERBILT AVE
Handler City,State,Zip:	BROOKLYN, NY 11230
EPA ID:	NYR000087742
Contact Name:	RAMI MECHALOVICH
Contact Address:	CONEY ISLAND AVE
Contact City,State,Zip:	BROOKLYN, NY 11230

REGGEV CONSTRUCTION (Continued) **1004761524**

Contact Telephone:	718-382-4511
Contact Fax:	Not reported
Contact Email:	REGGEV1@HOTMAIL.COM
Contact Title:	PRESIDENT
EPA Region:	02
Land Type:	Private
Federal Waste Generator Description:	Not a generator, verified
Non-Notifier:	Not reported
Biennial Report Cycle:	Not reported
Accessibility:	Not reported
Active Site Indicator:	Not reported
State District Owner:	Ny
State District:	NYSDEC R2
Mailing Address:	CONEY ISLAND AVE
Mailing City,State,Zip:	BROOKLYN, NY 11230
Owner Name:	Atara Vanderbilt Llc
Owner Type:	Private
Operator Name:	Reggev Construction
Operator Type:	Private
Short-Term Generator Activity:	No
Importer Activity:	No
Mixed Waste Generator:	No
Transporter Activity:	No
Transfer Facility Activity:	No
Recycler Activity with Storage:	No
Small Quantity On-Site Burner Exemption:	No
Smelting Melting and Refining Furnace Exemption:	No
Underground Injection Control:	No
Off-Site Waste Receipt:	No
Universal Waste Indicator:	No
Universal Waste Destination Facility:	No
Federal Universal Waste:	No
Active Site State-Reg Handler:	---
Federal Facility Indicator:	Not reported
Hazardous Secondary Material Indicator:	N
Sub-Part K Indicator:	Not reported
2018 GPRA Permit Baseline:	Not on the Baseline
2018 GPRA Renewals Baseline:	Not on the Baseline
202 GPRA Corrective Action Baseline:	No
Subject to Corrective Action Universe:	No
Non-TSDFs Where RCRA CA has Been Imposed Universe:	No
Corrective Action Priority Ranking:	No NCAPS ranking
Environmental Control Indicator:	No
Institutional Control Indicator:	No
Human Exposure Controls Indicator:	N/A
Groundwater Controls Indicator:	N/A
Significant Non-Complier Universe:	No
Unaddressed Significant Non-Complier Universe:	No
Addressed Significant Non-Complier Universe:	No
Significant Non-Complier With a Compliance Schedule Universe:	No
Financial Assurance Required:	Not reported
Handler Date of Last Change:	20150414
Recognized Trader-Importer:	No
Recognized Trader-Exporter:	No
Importer of Spent Lead Acid Batteries:	No
Exporter of Spent Lead Acid Batteries:	No
Recycler Activity Without Storage:	No

REGGEV CONSTRUCTION (Continued) **1004761524**

Manifest Broker: No
Sub-Part P Indicator: No

Biennial: List of Years
Year: 2011

Click Here for Biennial Reporting System Data:

Hazardous Waste Summary:
Waste Code: D008
Waste Description: Lead

Handler - Owner Operator:
Owner/Operator Indicator: Owner
Owner/Operator Name: ATARA VANDERBILT LLC
Legal Status: Private
Date Became Current: 20071117
Date Ended Current: Not reported
Owner/Operator Address: 50 BROADWAY
Owner/Operator City,State,Zip: NEW YORK, NY 20004
Owner/Operator Telephone: Not reported
Owner/Operator Telephone Ext: Not reported
Owner/Operator Fax: Not reported
Owner/Operator Email: Not reported

Owner/Operator Indicator: Operator
Owner/Operator Name: REGGEV CONSTRUCTION
Legal Status: Private
Date Became Current: 20110401
Date Ended Current: Not reported
Owner/Operator Address: Not reported
Owner/Operator City,State,Zip: Not reported
Owner/Operator Telephone: Not reported
Owner/Operator Telephone Ext: Not reported
Owner/Operator Fax: Not reported
Owner/Operator Email: Not reported

Owner/Operator Indicator: Owner
Owner/Operator Name: VANDERBILT HOLDINGS LLC
Legal Status: Private
Date Became Current: Not reported
Date Ended Current: Not reported
Owner/Operator Address: 1001 PENNSYLVANIA AVE
Owner/Operator City,State,Zip: WASHINGTON, DC 20004
Owner/Operator Telephone: 212-555-1212
Owner/Operator Telephone Ext: Not reported
Owner/Operator Fax: Not reported
Owner/Operator Email: Not reported

Owner/Operator Indicator: Operator
Owner/Operator Name: REGGEV CONSTRUCTION
Legal Status: Private
Date Became Current: 20110401
Date Ended Current: Not reported
Owner/Operator Address: Not reported
Owner/Operator City,State,Zip: Not reported

REGGEV CONSTRUCTION (Continued) **1004761524**

Owner/Operator Telephone: Not reported
Owner/Operator Telephone Ext: Not reported
Owner/Operator Fax: Not reported
Owner/Operator Email: Not reported

Owner/Operator Indicator: Owner
Owner/Operator Name: VANDERBILT HOLDINGS LLC
Legal Status: Private
Date Became Current: Not reported
Date Ended Current: Not reported
Owner/Operator Address: 1001 PENNSYLVANIA AVE
Owner/Operator City,State,Zip: WASHINGTON, DC 20004
Owner/Operator Telephone: 212-555-1212
Owner/Operator Telephone Ext: Not reported
Owner/Operator Fax: Not reported
Owner/Operator Email: Not reported

Owner/Operator Indicator: Operator
Owner/Operator Name: REGGEV CONSTRUCTION
Legal Status: Private
Date Became Current: 19791231
Date Ended Current: Not reported
Owner/Operator Address: Not reported
Owner/Operator City,State,Zip: Not reported
Owner/Operator Telephone: Not reported
Owner/Operator Telephone Ext: Not reported
Owner/Operator Fax: Not reported
Owner/Operator Email: Not reported

Owner/Operator Indicator: Owner
Owner/Operator Name: ATARA VANDERBILT LLC
Legal Status: Private
Date Became Current: 19791231
Date Ended Current: Not reported
Owner/Operator Address: 50 BROADWAY
Owner/Operator City,State,Zip: NEW YORK, NY 10004
Owner/Operator Telephone: Not reported
Owner/Operator Telephone Ext: Not reported
Owner/Operator Fax: Not reported
Owner/Operator Email: Not reported

Owner/Operator Indicator: Operator
Owner/Operator Name: VANDERBILT HOLDINGS LLC
Legal Status: Private
Date Became Current: Not reported
Date Ended Current: Not reported
Owner/Operator Address: 1001 PENNSYLVANIA AVE
Owner/Operator City,State,Zip: WASHINGTON, DC 20004
Owner/Operator Telephone: 212-555-1212
Owner/Operator Telephone Ext: Not reported
Owner/Operator Fax: Not reported
Owner/Operator Email: Not reported

Owner/Operator Indicator: Owner
Owner/Operator Name: ATARA VANDERBILT LLC
Legal Status: Private
Date Became Current: 20071117

REGGEV CONSTRUCTION (Continued) **1004761524**

Date Ended Current:	Not reported
Owner/Operator Address:	50 BROADWAY
Owner/Operator City,State,Zip:	NEW YORK, NY 20004
Owner/Operator Telephone:	Not reported
Owner/Operator Telephone Ext:	Not reported
Owner/Operator Fax:	Not reported
Owner/Operator Email:	Not reported

Historic Generators:

Receive Date:	20120502
Handler Name: 4 ATARA VANDERBILT LLC	
Federal Waste Generator Description:	Large Quantity Generator
State District Owner:	Ny
Large Quantity Handler of Universal Waste:	No
Recognized Trader Importer:	No
Recognized Trader Exporter:	No
Spent Lead Acid Battery Importer:	No
Spent Lead Acid Battery Exporter:	No
Current Record:	No
Non Storage Recycler Activity:	Not reported
Electronic Manifest Broker:	Not reported

Receive Date:	20060101
Handler Name: ATLANTIC TELECOM CENTER	
Federal Waste Generator Description:	Not a generator, verified
State District Owner:	Ny
Large Quantity Handler of Universal Waste:	No
Recognized Trader Importer:	No
Recognized Trader Exporter:	No
Spent Lead Acid Battery Importer:	No
Spent Lead Acid Battery Exporter:	No
Current Record:	No
Non Storage Recycler Activity:	Not reported
Electronic Manifest Broker:	Not reported

Receive Date:	20070101
Handler Name: ATLANTIC TELECOM CENTER	
Federal Waste Generator Description:	Not a generator, verified
State District Owner:	Ny
Large Quantity Handler of Universal Waste:	No
Recognized Trader Importer:	No
Recognized Trader Exporter:	No
Spent Lead Acid Battery Importer:	No
Spent Lead Acid Battery Exporter:	No
Current Record:	No
Non Storage Recycler Activity:	Not reported
Electronic Manifest Broker:	Not reported

Receive Date:	20120920
Handler Name: REGGEV CONSTRUCTION	
Federal Waste Generator Description:	Not a generator, verified
State District Owner:	Ny
Large Quantity Handler of Universal Waste:	No
Recognized Trader Importer:	No
Recognized Trader Exporter:	No
Spent Lead Acid Battery Importer:	No
Spent Lead Acid Battery Exporter:	No

REGGEV CONSTRUCTION (Continued) **1004761524**

Current Record:	Yes
Non Storage Recycler Activity:	Not reported
Electronic Manifest Broker:	Not reported

Receive Date:	20000707
Handler Name:	ATLANTIC TELECOM CENTER
Federal Waste Generator Description:	Large Quantity Generator
State District Owner:	Ny
Large Quantity Handler of Universal Waste:	No
Recognized Trader Importer:	No
Recognized Trader Exporter:	No
Spent Lead Acid Battery Importer:	No
Spent Lead Acid Battery Exporter:	No
Current Record:	No
Non Storage Recycler Activity:	Not reported
Electronic Manifest Broker:	Not reported

Receive Date:	20110524
Handler Name:	REGGEV CONSTRUCTION
Federal Waste Generator Description:	Large Quantity Generator
State District Owner:	Ny
Large Quantity Handler of Universal Waste:	No
Recognized Trader Importer:	No
Recognized Trader Exporter:	No
Spent Lead Acid Battery Importer:	No
Spent Lead Acid Battery Exporter:	No
Current Record:	No
Non Storage Recycler Activity:	Not reported
Electronic Manifest Broker:	Not reported

List of NAICS Codes and Descriptions:

NAICS Code:	53112
NAICS Description:	LESSORS OF NONRESIDENTIAL BUILDINGS (EXCEPT MINIWAREHOUSES)

NAICS Code:	53121
NAICS Description:	OFFICES OF REAL ESTATE AGENTS AND BROKERS

Has the Facility Received Notices of Violations:

Found Violation:	No
Agency Which Determined Violation:	Not reported
Violation Short Description:	Not reported
Date Violation was Determined:	Not reported
Actual Return to Compliance Date:	Not reported
Return to Compliance Qualifier:	Not reported
Violation Responsible Agency:	Not reported
Scheduled Compliance Date:	Not reported
Enforcement Identifier:	Not reported
Date of Enforcement Action:	Not reported
Enforcement Responsible Agency:	Not reported
Enforcement Docket Number:	Not reported
Enforcement Attorney:	Not reported
Corrective Action Component:	Not reported
Appeal Initiated Date:	Not reported
Appeal Resolution Date:	Not reported
Disposition Status Date:	Not reported
Disposition Status:	Not reported

REGGEV CONSTRUCTION (Continued) **1004761524**

Disposition Status Description:	Not reported
Consent/Final Order Sequence Number:	Not reported
Consent/Final Order Respondent Name:	Not reported
Consent/Final Order Lead Agency:	Not reported
Enforcement Type:	Not reported
Enforcement Responsible Person:	Not reported
Enforcement Responsible Sub-Organization:	Not reported
SEP Sequence Number:	Not reported
SEP Expenditure Amount:	Not reported
SEP Scheduled Completion Date:	Not reported
SEP Actual Date:	Not reported
SEP Defaulted Date:	Not reported
SEP Type:	Not reported
SEP Type Description:	Not reported
Proposed Amount:	Not reported
Final Monetary Amount:	Not reported
Paid Amount:	Not reported
Final Count:	Not reported
Final Amount:	Not reported

Evaluation Action Summary:

Evaluation Date:	20070524
Evaluation Responsible Agency:	State
Found Violation:	No
Evaluation Type Description:	COMPLIANCE EVALUATION INSPECTION
Evaluation Responsible Person Identifier:	NYHHN
Evaluation Responsible Sub-Organization:	R2
Actual Return to Compliance Date:	Not reported
Scheduled Compliance Date:	Not reported
Date of Request:	Not reported
Date Response Received:	Not reported
Request Agency:	Not reported
Former Citation:	Not reported

Manifest Facility Information:

EPA ID:	NYR000087742
Country:	USA
Name:	REGGEV CONSTRUCTION
Address:	470 VANDERBILT AVE
Address 2:	Not reported
City,State,Zip:	BROOKLYN, NY 11230
Zip 4:	Not reported
Location Address 1:	470 VANDERBILT AVE
Location Address 2:	Not reported
Location City,State,Zip:	BROOKLYN, NY 11230
Location Zip 4:	Not reported
Facility Status:	Not reported
Total Tanks:	Not reported
Code:	BP

Mailing:

Mailing Name:	REGGEV CONSTRUCTION
Mailing Contact:	ATLANTIC TELECOM CENTER
Mailing Address 1:	1825 CONEY ISLAND DRIVE
Mailing Address 2:	Not reported
Mailing City,State,Zip:	BROOKLYN, NY 11230

REGGEV CONSTRUCTION (Continued) **1004761524**

Mailing Zip 4:	Not reported
Mailing Country:	USA
Mailing Phone:	9733444004

Manifest Data:

Document ID:	NJA3172912
Manifest Status:	Not reported
Trans1 State ID:	S5811
Year:	2002
Trans2 State ID:	Not reported
Generator Ship Date:	01/08/2002
Trans1 Recv Date:	01/08/2002
Trans2 Recv Date:	Not reported
TSD Site Recv Date:	01/08/2002
Part A Recv Date:	Not reported
Part B Recv Date:	Not reported
Generator EPA ID:	NYR000087742
Trans1 EPA ID:	NJ0000027193
Trans2 EPA ID:	Not reported
TSDF ID 1:	NJD002200046
TSDF ID 2:	Not reported
Manifest Tracking Number:	Not reported
Import Indicator:	Not reported
Export Indicator:	Not reported
Discr Quantity Indicator:	Not reported
Discr Type Indicator:	Not reported
Discr Residue Indicator:	Not reported
Discr Partial Reject Indicator:	Not reported
Discr Full Reject Indicator:	Not reported
Manifest Ref Number:	Not reported
Alt Facility RCRA ID:	Not reported
Alt Facility Sign Date:	Not reported
MGMT Method Type Code:	Not reported
Waste Code 1:	IGNITABLE WASTE
Waste Code 2:	Not reported
Waste Code 3:	Not reported
Waste Code 4:	Not reported
Waste Code 5:	Not reported
Waste Code 6:	Not reported
Quantity:	00050
Units:	Pounds
Number of Containers:	001
Container Type:	Fiberboard or plastic drums, barrels, kegs
Handling Method:	Burn
Specific Gravity:	01.00
Waste Code 7:	CORROSIVE WASTE
Waste Code 8:	Not reported
Waste Code:	Not reported
Waste Code 10:	Not reported
Waste Code 11:	Not reported
Quantity:	00050
Units:	Pounds
Number of Containers:	001
Container Type:	Fiberboard or plastic drums, barrels, kegs
Handling Method:	Treat
Specific Gravity:	01.00
Waste Code 12:	MERCURY

REGGEV CONSTRUCTION (Continued) **1004761524**

Waste Code 13:	Not reported
Waste Code 14:	Not reported
Waste Code 15:	Not reported
Waste Code 16:	Not reported
Quantity:	00050
Units:	Pounds
Number of Containers:	001
Container Type:	Fiberboard or plastic drums, barrels, kegs
Handling Method:	Recycle
Specific Gravity:	01.00
Waste Code 17:	CORROSIVE WASTE
Waste Code 18:	Not reported
Waste Code 19:	Not reported
Waste Code 20:	Not reported
Waste Code 21:	Not reported
Quantity:	00200
Units:	Pounds
Number of Containers:	001
Container Type:	Metal drums, barrels, kegs
Handling Method:	Recycle
Specific Gravity:	01.00

Document ID:	NJA3206418
Manifest Status:	Not reported
Trans1 State ID:	S8424
Year:	2001
Trans2 State ID:	Not reported
Generator Ship Date:	01/19/2001
Trans1 Recv Date:	01/19/2001
Trans2 Recv Date:	Not reported
TSD Site Recv Date:	01/19/2001
Part A Recv Date:	Not reported
Part B Recv Date:	Not reported
Generator EPA ID:	NYR000087742
Trans1 EPA ID:	NYD046765574
Trans2 EPA ID:	Not reported
TSDF ID 1:	NJD991291105
TSDF ID 2:	Not reported
Manifest Tracking Number:	Not reported
Import Indicator:	Not reported
Export Indicator:	Not reported
Discr Quantity Indicator:	Not reported
Discr Type Indicator:	Not reported
Discr Residue Indicator:	Not reported
Discr Partial Reject Indicator:	Not reported
Discr Full Reject Indicator:	Not reported
Manifest Ref Number:	Not reported
Alt Facility RCRA ID:	Not reported
Alt Facility Sign Date:	Not reported
MGMT Method Type Code:	Not reported
Waste Code 1:	LEAD
Waste Code 2:	Not reported
Waste Code 3:	Not reported
Waste Code 4:	Not reported
Waste Code 5:	Not reported
Waste Code 6:	Not reported
Quantity:	04800

REGGEV CONSTRUCTION (Continued) **1004761524**

Units:	Pounds
Number of Containers:	012
Container Type:	Metal drums, barrels, kegs
Handling Method:	Burn
Specific Gravity:	01.00
Document ID:	NYG0144468
Manifest Status:	Not reported
Trans1 State ID:	Not reported
Year:	2000
Trans2 State ID:	Not reported
Generator Ship Date:	09/14/2000
Trans1 Recv Date:	09/14/2000
Trans2 Recv Date:	09/14/2000
TSD Site Recv Date:	09/29/2000
Part A Recv Date:	Not reported
Part B Recv Date:	Not reported
Generator EPA ID:	NYR000087742
Trans1 EPA ID:	NYD046765574
Trans2 EPA ID:	NYD049178296
TSDF ID 1:	GAD093380814
TSDF ID 2:	Not reported
Manifest Tracking Number:	Not reported
Import Indicator:	Not reported
Export Indicator:	Not reported
Discr Quantity Indicator:	Not reported
Discr Type Indicator:	Not reported
Discr Residue Indicator:	Not reported
Discr Partial Reject Indicator:	Not reported
Discr Full Reject Indicator:	Not reported
Manifest Ref Number:	Not reported
Alt Facility RCRA ID:	Not reported
Alt Facility Sign Date:	Not reported
MGMT Method Type Code:	Not reported
Waste Code 1:	THE FOLLOWING SPENT HALOGENATED SOLVENTS USED IN DEGREASING: TETRACH
Waste Code 2:	Not reported
Waste Code 3:	Not reported
Waste Code 4:	Not reported
Waste Code 5:	Not reported
Waste Code 6:	Not reported
Quantity:	00300
Units:	Gallons (liquids only)
Number of Containers:	002
Container Type:	Metal drums, barrels, kegs
Handling Method:	Burn
Specific Gravity:	01.00
Document ID:	NJA3189368
Manifest Status:	Not reported
Trans1 State ID:	06993
Year:	2000
Trans2 State ID:	Not reported
Generator Ship Date:	09/15/2000
Trans1 Recv Date:	09/15/2000
Trans2 Recv Date:	Not reported
TSD Site Recv Date:	09/15/2000
Part A Recv Date:	Not reported

REGGEV CONSTRUCTION (Continued) **1004761524**

Part B Recv Date:	Not reported
Generator EPA ID:	NYR000087742
Trans1 EPA ID:	NJD980772768
Trans2 EPA ID:	Not reported
TSDF ID 1:	NJD991291105
TSDF ID 2:	Not reported
Manifest Tracking Number:	Not reported
Import Indicator:	Not reported
Export Indicator:	Not reported
Discr Quantity Indicator:	Not reported
Discr Type Indicator:	Not reported
Discr Residue Indicator:	Not reported
Discr Partial Reject Indicator:	Not reported
Discr Full Reject Indicator:	Not reported
Manifest Ref Number:	Not reported
Alt Facility RCRA ID:	Not reported
Alt Facility Sign Date:	Not reported
MGMT Method Type Code:	Not reported
Waste Code 1:	LEAD
Waste Code 2:	Not reported
Waste Code 3:	Not reported
Waste Code 4:	Not reported
Waste Code 5:	Not reported
Waste Code 6:	Not reported
Quantity:	03000
Units:	Pounds
Number of Containers:	006
Container Type:	Metal drums, barrels, kegs
Handling Method:	Treat
Specific Gravity:	01.00

Document ID:	Not reported
Manifest Status:	Not reported
Trans1 State ID:	NJR000065854
Year:	2018
Trans2 State ID:	Not reported
Generator Ship Date:	06/17/2011
Trans1 Recv Date:	06/17/2011
Trans2 Recv Date:	Not reported
TSD Site Recv Date:	06/17/2011
Part A Recv Date:	Not reported
Part B Recv Date:	Not reported
Generator EPA ID:	NYR000087742
Trans1 EPA ID:	Not reported
Trans2 EPA ID:	Not reported
TSDF ID 1:	PAD085690592
TSDF ID 2:	Not reported
Manifest Tracking Number:	000875029GBF
Import Indicator:	N
Export Indicator:	N
Discr Quantity Indicator:	N
Discr Type Indicator:	N
Discr Residue Indicator:	N
Discr Partial Reject Indicator:	N
Discr Full Reject Indicator:	N
Manifest Ref Number:	Not reported
Alt Facility RCRA ID:	Not reported

REGGEV CONSTRUCTION (Continued) **1004761524**

Alt Facility Sign Date:	Not reported
MGMT Method Type Code:	H111
Waste Code a:	LEAD
Waste Code b:	Not reported
Waste Code c:	Not reported
Waste Code e:	Not reported
Waste Code f:	Not reported
Waste Code g:	Not reported
Waste Code 1:	Not reported
Waste Code 2:	Not reported
Waste Code 3:	Not reported
Waste Code 4:	Not reported
Waste Code 5:	Not reported
Waste Code 6:	Not reported
Quantity:	6000
Units:	Pounds
Number of Containers:	20
Container Type:	Metal drums, barrels, kegs
Handling Method:	Treat
Specific Gravity:	1

Document ID:	Not reported
Manifest Status:	Not reported
Trans1 State ID:	NJR000065854
Year:	2018
Trans2 State ID:	Not reported
Generator Ship Date:	06/16/2011
Trans1 Recv Date:	06/16/2011
Trans2 Recv Date:	Not reported
TSD Site Recv Date:	06/16/2011
Part A Recv Date:	Not reported
Part B Recv Date:	Not reported
Generator EPA ID:	NYR000087742
Trans1 EPA ID:	Not reported
Trans2 EPA ID:	Not reported
TSDF ID 1:	PAD085690592
TSDF ID 2:	Not reported
Manifest Tracking Number:	000875028GBF
Import Indicator:	N
Export Indicator:	N
Discr Quantity Indicator:	N
Discr Type Indicator:	N
Discr Residue Indicator:	N
Discr Partial Reject Indicator:	N
Discr Full Reject Indicator:	N
Manifest Ref Number:	Not reported
Alt Facility RCRA ID:	Not reported
Alt Facility Sign Date:	Not reported
MGMT Method Type Code:	H111
Waste Code a:	LEAD
Waste Code b:	Not reported
Waste Code c:	Not reported
Waste Code e:	Not reported
Waste Code f:	Not reported
Waste Code g:	Not reported
Waste Code 1:	Not reported
Waste Code 2:	Not reported

REGGEV CONSTRUCTION (Continued) **1004761524**

Waste Code 3:	Not reported
Waste Code 4:	Not reported
Waste Code 5:	Not reported
Waste Code 6:	Not reported
Quantity:	8400
Units:	Pounds
Number of Containers:	28
Container Type:	Metal drums, barrels, kegs
Handling Method:	Treat
Specific Gravity:	1

P103 **CON EDISON** **NY MANIFEST** **S117315294**
East **OPP 532 CLINTON AVE** **N/A**
< 1/8 **BROOKLYN, NY 11238**
0.125 mi.
658 ft. **Site 1 of 2 in cluster P**

Relative: **Higher**

Actual: **76 ft.**

Manifest Facility Information:

EPA ID:	NYP004624466
Country:	USA
Name:	CON EDISON
Address:	OPP 532 CLINTON AVE
Address 2:	SB 17051
City,State,Zip:	BROOKLYN, NY 11238
Zip 4:	Not reported
Location Address 1:	OPP 532 CLINTON AVE
Location Address 2:	SB 17051
Location City,State,Zip:	BROOKLYN, NY 11238
Location Zip 4:	Not reported
Facility Status:	Not reported
Total Tanks:	Not reported
Code:	BP

Mailing:

Mailing Name:	CON EDISON
Mailing Contact:	TOM TEELING
Mailing Address 1:	4 IRVING PLACE 15TH FLOOR
Mailing Address 2:	Not reported
Mailing City,State,Zip:	NEW YORK, NY 10003
Mailing Zip 4:	Not reported
Mailing Country:	USA
Mailing Phone:	Not reported

Manifest Data:

Document ID:	Not reported
Manifest Status:	Not reported
Trans1 State ID:	NJD003812047
Year:	2018
Trans2 State ID:	Not reported
Generator Ship Date:	08/11/2014
Trans1 Recv Date:	08/11/2014
Trans2 Recv Date:	Not reported
TSD Site Recv Date:	08/12/2014
Part A Recv Date:	Not reported
Part B Recv Date:	Not reported
Generator EPA ID:	NYP004624466
Trans1 EPA ID:	Not reported

CON EDISON (Continued) **S117315294**

Trans2 EPA ID:	Not reported
TSDF ID 1:	NJD991291105
TSDF ID 2:	Not reported
Manifest Tracking Number:	002616230GBF
Import Indicator:	N
Export Indicator:	N
Discr Quantity Indicator:	N
Discr Type Indicator:	N
Discr Residue Indicator:	N
Discr Partial Reject Indicator:	N
Discr Full Reject Indicator:	N
Manifest Ref Number:	Not reported
Alt Facility RCRA ID:	Not reported
Alt Facility Sign Date:	Not reported
MGMT Method Type Code:	H110
Waste Code a:	LEAD
Waste Code b:	Not reported
Waste Code c:	Not reported
Waste Code e:	Not reported
Waste Code f:	Not reported
Waste Code g:	Not reported
Waste Code 1:	Not reported
Waste Code 2:	Not reported
Waste Code 3:	Not reported
Waste Code 4:	Not reported
Waste Code 5:	Not reported
Waste Code 6:	Not reported
Quantity:	30
Units:	Gallons (liquids only)
Number of Containers:	1
Container Type:	Cargo tanks (tank trucks)
Handling Method:	Treat
Specific Gravity:	1

O104 **BUBBLEWORKS DRY CLEANING & LAU** **EDR Hist Cleaner** **1019944831**
NNE **7 GATES AVE APT 7H** **N/A**
< 1/8 **BROOKLYN, NY 11238**
0.125 mi.
658 ft. **Site 6 of 11 in cluster O**

Relative: EDR Hist Cleaner
Higher

Actual: **78 ft.**

Year:	Name:	Type:
2004	BUBBLEWORKS DRY CLEANING & LAU	Drycleaning Plants, Except Rugs
2005	BUBBLEWORKS DRY CLEANING & LAU	Drycleaning Plants, Except Rugs
2006	BUBBLEWORKS DRY CLEANING & LAU	Drycleaning Plants, Except Rugs
2007	BUBBLEWORKS DRY CLEANING & LAU	Drycleaning Plants, Except Rugs
2008	BUBBLEWORKS DRY CLEANING & LAU	Drycleaning Plants, Except Rugs
2009	BUBBLEWORKS DRY CLEANING & LAU	Drycleaning Plants, Except Rugs
2010	BUBBLEWORKS DRY CLEANING & LAU	Drycleaning Plants, Except Rugs
2011	BUBBLEWORKS DRY CLEANING & LAU	Drycleaning Plants, Except Rugs

Q105
ESE
< 1/8
0.125 mi.
658 ft.

809-825 ATLANTIC AVENUE DEVELOPMENT
809-825 ATLANTIC AVE
BROOKLYN, NY 11238

Site 1 of 4 in cluster Q

RCRA NonGen / NLR | **1025887776** / **NYR000243683**

Relative:
Higher

Actual:
76 ft.

RCRA Listings:

Date Form Received by Agency:	20200818
Handler Name:	809-825 Atlantic Avenue Development
Handler Address:	ATLANTIC AVE
Handler City,State,Zip:	BROOKLYN, NY 11238
EPA ID:	NYR000243683
Contact Name:	MATTHEW CORDIVARI
Contact Address:	HOPE STREET CAPITAL, 475 PARK AVE
Contact City,State,Zip:	NEW YORK, NY 10016
Contact Telephone:	212-620-0021
Contact Fax:	646-693-1223
Contact Email:	MCORDIVARI@HOPOESTREET.OCM
Contact Title:	AUTHORIZED REP, 550 CLINTON PARTNERS LLC
EPA Region:	02
Land Type:	Private
Federal Waste Generator Description:	Not a generator, verified
Non-Notifier:	Not reported
Biennial Report Cycle:	Not reported
Accessibility:	Not reported
Active Site Indicator:	Not reported
State District Owner:	Ny
State District:	NYSDEC R2
Mailing Address:	HOPE STREET CAPITAL, 475 PARK AVE
Mailing City,State,Zip:	NEW YORK, NY 10016
Owner Name:	Superior Asscaites Llc
Owner Type:	Private
Operator Name:	550 Clinton Partners
Operator Type:	Private
Short-Term Generator Activity:	No
Importer Activity:	No
Mixed Waste Generator:	No
Transporter Activity:	No
Transfer Facility Activity:	No
Recycler Activity with Storage:	No
Small Quantity On-Site Burner Exemption:	No
Smelting Melting and Refining Furnace Exemption:	No
Underground Injection Control:	No
Off-Site Waste Receipt:	No
Universal Waste Indicator:	No
Universal Waste Destination Facility:	No
Federal Universal Waste:	No
Active Site State-Reg Handler:	---
Federal Facility Indicator:	Not reported
Hazardous Secondary Material Indicator:	N
Sub-Part K Indicator:	Not reported
2018 GPRA Permit Baseline:	Not on the Baseline
2018 GPRA Renewals Baseline:	Not on the Baseline
202 GPRA Corrective Action Baseline:	No
Subject to Corrective Action Universe:	No
Non-TSDFs Where RCRA CA has Been Imposed Universe:	No
Corrective Action Priority Ranking:	No NCAPS ranking
Environmental Control Indicator:	No
Institutional Control Indicator:	No

809-825 ATLANTIC AVENUE DEVELOPMENT (Continued) **1025887776**

Human Exposure Controls Indicator:	N/A
Groundwater Controls Indicator:	N/A
Significant Non-Complier Universe:	No
Unaddressed Significant Non-Complier Universe:	No
Addressed Significant Non-Complier Universe:	No
Significant Non-Complier With a Compliance Schedule Universe:	No
Financial Assurance Required:	Not reported
Handler Date of Last Change:	20200818
Recognized Trader-Importer:	No
Recognized Trader-Exporter:	No
Importer of Spent Lead Acid Batteries:	No
Exporter of Spent Lead Acid Batteries:	No
Recycler Activity Without Storage:	No
Manifest Broker:	No
Sub-Part P Indicator:	No

Biennial: List of Years
Year: 2019

Click Here for Biennial Reporting System Data:

Hazardous Waste Summary:
Waste Code: D008
Waste Description: Lead

Handler - Owner Operator:

Owner/Operator Indicator:	Owner
Owner/Operator Name: SUPERIOR ASSOCIATES LLC	
Legal Status:	Private
Date Became Current:	19940126
Date Ended Current:	Not reported
Owner/Operator Address:	29 41ST AVE 2ND FL
Owner/Operator City,State,Zip:	LONG ISLAND CITY, NY 11101
Owner/Operator Telephone:	212-867-7750
Owner/Operator Telephone Ext:	Not reported
Owner/Operator Fax:	Not reported
Owner/Operator Email:	Not reported

Owner/Operator Indicator:	Owner
Owner/Operator Name: SUPERIOR ASSCAITES LLC	
Legal Status:	Private
Date Became Current:	19940126
Date Ended Current:	Not reported
Owner/Operator Address:	C/O CROSSTOWN MGMT CORP, 29-477 41ST AVE
Owner/Operator City,State,Zip:	LONG ISLAND CITY, NY 11101
Owner/Operator Telephone:	212-867-7750
Owner/Operator Telephone Ext:	Not reported
Owner/Operator Fax:	Not reported
Owner/Operator Email:	Not reported

Owner/Operator Indicator:	Operator
Owner/Operator Name: 550 CLINTON PARTNERS	
Legal Status:	Private
Date Became Current:	20150527
Date Ended Current:	Not reported
Owner/Operator Address:	475 PARK AVE SOUTH STE 1206

809-825 ATLANTIC AVENUE DEVELOPMENT (Continued) **1025887776**

Owner/Operator City,State,Zip: NEW YORK, NY 10016
Owner/Operator Telephone: Not reported
Owner/Operator Telephone Ext: Not reported
Owner/Operator Fax: Not reported
Owner/Operator Email: Not reported

Owner/Operator Indicator: Operator
Owner/Operator Name: 550 CLINTON PARTNERS
Legal Status: Private
Date Became Current: 20150527
Date Ended Current: Not reported
Owner/Operator Address: C/O HOPE STREET CAPITAL, 475 PARK AVE S
Owner/Operator City,State,Zip: NEW YORK, NY 10016
Owner/Operator Telephone: 212-260-0021
Owner/Operator Telephone Ext: Not reported
Owner/Operator Fax: 917-551-6549
Owner/Operator Email: JGERSHON@HOPESTREET.COM

Owner/Operator Indicator: Owner
Owner/Operator Name: SUPERIOR ASSCAITES LLC
Legal Status: Private
Date Became Current: 19940126
Date Ended Current: Not reported
Owner/Operator Address: C/O CROSSTOWN MGMT CORP, 29-477 41ST AVE
Owner/Operator City,State,Zip: LONG ISLAND CITY, NY 11101
Owner/Operator Telephone: 212-867-7750
Owner/Operator Telephone Ext: Not reported
Owner/Operator Fax: Not reported
Owner/Operator Email: Not reported

Owner/Operator Indicator: Operator
Owner/Operator Name: 550 CLINTON PARTNERS
Legal Status: Private
Date Became Current: 20150527
Date Ended Current: Not reported
Owner/Operator Address: C/O HOPE STREET CAPITAL, 475 PARK AVE S
Owner/Operator City,State,Zip: NEW YORK, NY 10016
Owner/Operator Telephone: 212-260-0021
Owner/Operator Telephone Ext: Not reported
Owner/Operator Fax: 917-551-6549
Owner/Operator Email: JGERSHON@HOPESTREET.COM

Historic Generators:
Receive Date: 20200707
Handler Name: 809-825 ATLANTIC AVENUE DEVELOPMENT
Federal Waste Generator Description: Large Quantity Generator
State District Owner: Ny
Large Quantity Handler of Universal Waste: No
Recognized Trader Importer: No
Recognized Trader Exporter: No
Spent Lead Acid Battery Importer: No
Spent Lead Acid Battery Exporter: No
Current Record: No
Non Storage Recycler Activity: No
Electronic Manifest Broker: No

Receive Date: 20200818

809-825 ATLANTIC AVENUE DEVELOPMENT (Continued) **1025887776**

Handler Name: 809-825 ATLANTIC AVENUE DEVELOPMENT
Federal Waste Generator Description: Not a generator, verified
State District Owner: Ny
Large Quantity Handler of Universal Waste: No
Recognized Trader Importer: No
Recognized Trader Exporter: No
Spent Lead Acid Battery Importer: No
Spent Lead Acid Battery Exporter: No
Current Record: Yes
Non Storage Recycler Activity: No
Electronic Manifest Broker: No

Receive Date: 20191113
Handler Name: 809-825 ATLANTIC AVENUE DEVELOPMENT
Federal Waste Generator Description: Large Quantity Generator
State District Owner: Ny
Large Quantity Handler of Universal Waste: No
Recognized Trader Importer: No
Recognized Trader Exporter: No
Spent Lead Acid Battery Importer: No
Spent Lead Acid Battery Exporter: No
Current Record: No
Non Storage Recycler Activity: No
Electronic Manifest Broker: No

List of NAICS Codes and Descriptions:
NAICS Code: 236116
NAICS Description: NEW MULTIFAMILY HOUSING CONSTRUCTION (EXCEPT OPERATIVE BUILDERS)

NAICS Code: 53119
NAICS Description: LESSORS OF OTHER REAL ESTATE PROPERTY

NAICS Code: 531190
NAICS Description: LESSORS OF OTHER REAL ESTATE PROPERTY

Facility Has Received Notices of Violations:
Violations: No Violations Found

Evaluation Action Summary:
Evaluations: No Evaluations Found

Q106 **809-825 ATLANTIC AVENUE DEVELOPMENT** **NY MANIFEST** **S130582434**
ESE **809-825 ATLANTIC AVE** **N/A**
< 1/8 **BROOKLYN, NY 11238**
0.125 mi.
658 ft. **Site 2 of 4 in cluster Q**

Relative: **Higher**
Actual: **76 ft.**

Manifest Facility Information:
EPA ID: NYR000243683
Country: USA
Name: 809-825 ATLANTIC AVENUE DEVELOPMENT
Address: 809-825 ATLANTIC AVE
Address 2: Not reported
City,State,Zip: BROOKLYN, NY 11238
Zip 4: Not reported

809-825 ATLANTIC AVENUE DEVELOPMENT (Continued) **S130582434**

Location Address 1:	809-825 ATLANTIC AVE
Location Address 2:	Not reported
Location City,State,Zip:	BROOKLYN, NY 11238
Location Zip 4:	Not reported
Facility Status:	Not reported
Total Tanks:	Not reported
Code:	BP

Mailing:

Mailing Name:	809-825 ATLANTIC AVENUE DEVELOPMENT
Mailing Contact:	JEFFREY GERSHON
Mailing Address 1:	475 PARK AVE SOUTH STE 1206
Mailing Address 2:	Not reported
Mailing City,State,Zip:	NEW YORK, NY 10016
Mailing Zip 4:	Not reported
Mailing Country:	USA
Mailing Phone:	2126200021

Q107 **LOT 59,TAXBLOCK 2010** **NY E DESIGNATION** **S121796923**
ESE **809 ATLANTIC AVENUE** **N/A**
< 1/8 **BROOKLYN, NY 11238**
0.125 mi.
658 ft. **Site 3 of 4 in cluster Q**

Relative:
Higher

Actual:
76 ft.

E DESIGNATION:

Name:	LOT 59,TAXBLOCK 2010
Address:	809 ATLANTIC AVENUE
City,State,Zip:	BROOKLYN, NY 11238
Tax Lot(s):	59
Tax Block:	2010
Borough Code:	BK
E-No:	E-183
Effective Date:	Not reported
Satisfaction Date:	Not reported
Ceqr Number:	07DCP066K
Ulurp Number:	070430ZMK
Zoning Map No:	16c
Description:	Underground Gasoline Storage Tanks* Testing Protocol.;Window Wall Attenuation & Alternate Ventilation
Lot Remediation Date:	Not reported
Description:	Air Quality - HVAC natural gas with low Nox only;Exhaust stack location limitations;Hazardous Materials* Phase I and Phase II Testing Protocol;Window Wall Attenuation & Alternate Ventilation
Lot Remediation Date:	Not reported

N108 **900 FULTON ST/BROOKLYN** **NY LTANKS** **S102141863**
ENE **900 FULTON STREET** **NY Spills** **N/A**
< 1/8 **NEW YORK CITY, NY**
0.125 mi.
660 ft. **Site 3 of 5 in cluster N**

Relative:
Higher

Actual:
80 ft.

LTANKS:

Name:	900 FULTON ST/BKLYN
Address:	900 FULTON STREET
City,State,Zip:	NEW YORK CITY, NY
Spill Number/Closed Date:	8911055 / 1990-02-22
Facility ID:	8911055
Site ID:	275863
Spill Date:	1990-02-21
Spill Cause:	Tank Overfill
Spill Source:	Commercial/Industrial
Spill Class:	Not reported
Cleanup Ceased:	1990-02-22
SWIS:	2401
Investigator:	WILSON
Referred To:	Not reported
Reported to Dept:	1990-02-21
CID:	Not reported
Water Affected:	Not reported
Spill Notifier:	Other
Last Inspection:	Not reported
Recommended Penalty:	False
Meets Standard:	True
UST Involvement:	False
Remediation Phase:	0
Date Entered In Computer:	1990-05-11
Spill Record Last Update:	2004-09-30
Spiller Name:	Not reported
Spiller Company:	Not reported
Spiller Address:	Not reported
Spiller County:	001
Spiller Contact:	Not reported
Spiller Phone:	Not reported
Spiller Extention:	Not reported
DEC Region:	2
DER Facility ID:	224292
DEC Memo:	Not reported
Remarks:	TANK GAUGE FAULTY, SPILL ON SIDEWALK, SPEEDY DRY APPLIED & PICKED UP.

All Materials:

Site ID:	275863
Operable Unit ID:	938050
Operable Unit:	01
Material ID:	440600
Material Code:	0001A
Material Name:	#2 fuel oil
Case No.:	Not reported
Material FA:	Petroleum
Quantity:	1.00
Units:	G
Recovered:	.00
Resource Affected:	Soil
Oxygenate:	Not reported

900 FULTON ST/BROOKLYN (Continued) **S102141863**

SPILLS:

Name:	900 FULTON ST/BROOKLYN
Address:	900 FULTON STREET
City,State,Zip:	NEW YORK CITY, NY
Spill Number/Closed Date:	9013121 / 1995-05-25
Facility ID:	9013121
Facility Type:	ER
DER Facility ID:	224292
Site ID:	275864
DEC Region:	2
Spill Cause:	Equipment Failure
Spill Class:	C3
SWIS:	2401
Spill Date:	1991-03-25
Investigator:	WILSON
Referred To:	Not reported
Reported to Dept:	1991-03-25
CID:	Not reported
Water Affected:	Not reported
Spill Source:	Tank Truck
Spill Notifier:	Responsible Party
Cleanup Ceased:	1995-05-25
Cleanup Meets Std:	True
Last Inspection:	Not reported
Recommended Penalty:	False
UST Trust:	False
Remediation Phase:	0
Date Entered In Computer:	1991-04-04
Spill Record Last Update:	1995-05-25
Spiller Name:	Not reported
Spiller Company:	BAERENLAU
Spiller Address:	740 JAMAICA AVENUE
Spiller Company:	001
Contact Name:	Not reported
DEC Memo:	FAULTY GAUGE, APPLIED SPEEDY DRY.
Remarks:	Not reported

All Materials:

Site ID:	275864
Operable Unit ID:	953038
Operable Unit:	01
Material ID:	426014
Material Code:	0001A
Material Name:	#2 fuel oil
Case No.:	Not reported
Material FA:	Petroleum
Quantity:	1.00
Units:	G
Recovered:	.00
Resource Affected:	Soil
Oxygenate:	Not reported

O109 **CON EDISON - TRANSFORMER VAULT 3451** **RCRA-LQG** **1024891190**
NNE **468 VANDERBILT AVE** **NYP005083829**
1/8-1/4 **BROOKLYN, NY 11238**
0.126 mi.
664 ft. **Site 7 of 11 in cluster O**

Relative: **Higher**

Actual: **79 ft.**

RCRA Listings:

Date Form Received by Agency:	20180410
Handler Name:	Con Edison - Transformer Vault 3451
Handler Address:	VANDERBILT AVE
Handler City,State,Zip:	BROOKLYN, NY 11238
EPA ID:	NYP005083829
Contact Name:	ALYSSA SOTTO
Contact Address:	IRVING PLACE, 15TH FL NE
Contact City,State,Zip:	NEW YORK, NY 10003
Contact Telephone:	212-460-2757
Contact Fax:	Not reported
Contact Email:	SOTTOA@CONED.COM
Contact Title:	ASSOCIATE SCIENTIST
EPA Region:	02
Land Type:	Private
Federal Waste Generator Description:	Large Quantity Generator
Non-Notifier:	Not reported
Biennial Report Cycle:	2017
Accessibility:	Not reported
Active Site Indicator:	Handler Activities
State District Owner:	Ny
State District:	NYSDEC R2
Mailing Address:	IRVING PLACE, 15TH FL NE
Mailing City,State,Zip:	NEW YORK, NY 10003
Owner Name:	Consolidated Edison Company Of Ny, Inc.
Owner Type:	Private
Operator Name:	Consolidated Edison Company Of Ny, Inc.
Operator Type:	Private
Short-Term Generator Activity:	No
Importer Activity:	No
Mixed Waste Generator:	No
Transporter Activity:	No
Transfer Facility Activity:	No
Recycler Activity with Storage:	No
Small Quantity On-Site Burner Exemption:	No
Smelting Melting and Refining Furnace Exemption:	No
Underground Injection Control:	No
Off-Site Waste Receipt:	No
Universal Waste Indicator:	No
Universal Waste Destination Facility:	No
Federal Universal Waste:	No
Active Site State-Reg Handler:	---
Federal Facility Indicator:	Not reported
Hazardous Secondary Material Indicator:	NN
Sub-Part K Indicator:	Not reported
2018 GPRA Permit Baseline:	Not on the Baseline
2018 GPRA Renewals Baseline:	Not on the Baseline
202 GPRA Corrective Action Baseline:	No
Subject to Corrective Action Universe:	No
Non-TSDFs Where RCRA CA has Been Imposed Universe:	No
Corrective Action Priority Ranking:	No NCAPS ranking
Environmental Control Indicator:	No
Institutional Control Indicator:	No

CON EDISON - TRANSFORMER VAULT 3451 (Continued) **1024891190**

Human Exposure Controls Indicator:	N/A
Groundwater Controls Indicator:	N/A
Significant Non-Complier Universe:	No
Unaddressed Significant Non-Complier Universe:	No
Addressed Significant Non-Complier Universe:	No
Significant Non-Complier With a Compliance Schedule Universe:	No
Financial Assurance Required:	Not reported
Handler Date of Last Change:	20181106
Recognized Trader-Importer:	No
Recognized Trader-Exporter:	No
Importer of Spent Lead Acid Batteries:	No
Exporter of Spent Lead Acid Batteries:	No
Recycler Activity Without Storage:	No
Manifest Broker:	No
Sub-Part P Indicator:	No

Biennial: List of Years
Year: 2017

Click Here for Biennial Reporting System Data:

Handler - Owner Operator:

Owner/Operator Indicator:	Operator
Owner/Operator Name:	CONSOLIDATED EDISON COMPANY OF NY, INC.
Legal Status:	Private
Date Became Current:	20170518
Date Ended Current:	Not reported
Owner/Operator Address:	4 IRVING PLACE
Owner/Operator City,State,Zip:	NEW YORK, NY 10003
Owner/Operator Telephone:	212-460-2757
Owner/Operator Telephone Ext:	Not reported
Owner/Operator Fax:	Not reported
Owner/Operator Email:	Not reported

Owner/Operator Indicator:	Owner
Owner/Operator Name:	CONSOLIDATED EDISON COMPANY OF NY, INC.
Legal Status:	Private
Date Became Current:	20170518
Date Ended Current:	Not reported
Owner/Operator Address:	4 IRVING PLACE
Owner/Operator City,State,Zip:	NEW YORK, NY 10003
Owner/Operator Telephone:	212-460-2757
Owner/Operator Telephone Ext:	Not reported
Owner/Operator Fax:	Not reported
Owner/Operator Email:	Not reported

Historic Generators:

Receive Date:	20180410
Handler Name:	CON EDISON - TRANSFORMER VAULT 3451
Federal Waste Generator Description:	Large Quantity Generator
State District Owner:	Ny
Large Quantity Handler of Universal Waste:	No
Recognized Trader Importer:	No
Recognized Trader Exporter:	No
Spent Lead Acid Battery Importer:	No
Spent Lead Acid Battery Exporter:	No

CON EDISON - TRANSFORMER VAULT 3451 (Continued) **1024891190**

Current Record: Yes
Non Storage Recycler Activity: No
Electronic Manifest Broker: No

List of NAICS Codes and Descriptions:
NAICS Code: 221122
NAICS Description: ELECTRIC POWER DISTRIBUTION

Facility Has Received Notices of Violations:
Violations: No Violations Found

Evaluation Action Summary:
Evaluations: No Evaluations Found

O110 **CON EDISON** **NY MANIFEST** **S121968109**
NNE **468 VANDERBILT AVE** **N/A**
1/8-1/4 **BROOKLYN, NY 11238**
0.126 mi.
664 ft. **Site 8 of 11 in cluster O**

Relative:
Higher

Actual:
79 ft.

Manifest Facility Information:
EPA ID: NYP005083829
Country: USA
Name: CON EDISON
Address: 468 VANDERBILT AVE
Address 2: Not reported
City,State,Zip: BROOKLYN, NY 11238
Zip 4: Not reported
Location Address 1: 468 VANDERBILT AVE
Location Address 2: Not reported
Location City,State,Zip: BROOKLYN, NY 11238
Location Zip 4: Not reported
Facility Status: Not reported
Total Tanks: Not reported
Code: BP

Mailing:
Mailing Name: CON EDISON
Mailing Contact: CON EDISON
Mailing Address 1: 4 IRVING PL
Mailing Address 2: Not reported
Mailing City,State,Zip: NEW YORK, NY 10003
Mailing Zip 4: Not reported
Mailing Country: USA
Mailing Phone: Not reported

O111 **CON EDISON** **NY MANIFEST** **S117061855**
NNE **11 GATES AVE** **N/A**
1/8-1/4 **BROOKLYN, NY 11238**
0.126 mi.
666 ft. **Site 9 of 11 in cluster O**

Relative:
Higher

Actual:
79 ft.

Manifest Facility Information:

EPA ID:	NYP004541777
Country:	USA
Name:	CON EDISON
Address:	11 GATES AVE
Address 2:	Not reported
City,State,Zip:	BROOKLYN, NY 11238
Zip 4:	Not reported
Location Address 1:	NCO GATES ST & FULTON ST
Location Address 2:	MH 2887
Location City,State,Zip:	BROOKLYN, NY 11238
Location Zip 4:	Not reported
Facility Status:	Not reported
Total Tanks:	Not reported
Code:	BP

Mailing:

Mailing Name:	CON EDISON
Mailing Contact:	TOM TEELING
Mailing Address 1:	4 IRVING PLACE 15TH FLOOR
Mailing Address 2:	Not reported
Mailing City,State,Zip:	NEW YORK, NY 10003
Mailing Zip 4:	Not reported
Mailing Country:	USA
Mailing Phone:	Not reported

Manifest Data:

Document ID:	Not reported
Manifest Status:	Not reported
Trans1 State ID:	NJ0000027193
Year:	2018
Trans2 State ID:	Not reported
Generator Ship Date:	05/23/2014
Trans1 Recv Date:	05/23/2014
Trans2 Recv Date:	Not reported
TSD Site Recv Date:	05/23/2014
Part A Recv Date:	Not reported
Part B Recv Date:	Not reported
Generator EPA ID:	NYP004541777
Trans1 EPA ID:	Not reported
Trans2 EPA ID:	Not reported
TSDF ID 1:	NJD002200046
TSDF ID 2:	Not reported
Manifest Tracking Number:	013245678JJK
Import Indicator:	N
Export Indicator:	N
Discr Quantity Indicator:	N
Discr Type Indicator:	N
Discr Residue Indicator:	N
Discr Partial Reject Indicator:	N
Discr Full Reject Indicator:	N
Manifest Ref Number:	Not reported
Alt Facility RCRA ID:	Not reported

CON EDISON (Continued) **S117061855**

Alt Facility Sign Date:	Not reported
MGMT Method Type Code:	H110
Waste Code a:	LEAD
Waste Code b:	Not reported
Waste Code c:	Not reported
Waste Code e:	Not reported
Waste Code f:	Not reported
Waste Code g:	Not reported
Waste Code 1:	Not reported
Waste Code 2:	Not reported
Waste Code 3:	Not reported
Waste Code 4:	Not reported
Waste Code 5:	Not reported
Waste Code 6:	Not reported
Quantity:	150
Units:	Gallons (liquids only)
Number of Containers:	1
Container Type:	Cargo tanks (tank trucks)
Handling Method:	Treat
Specific Gravity:	1

O112 **CON EDISON MANHOLE: 2887** **RCRA NonGen / NLR** **1017776322**
NNE **11 GATES AVE** **FINDS** **NYP004541777**
1/8-1/4 **BROOKLYN, NY 11238**
0.126 mi.
666 ft. **Site 10 of 11 in cluster O**

Relative:
Higher

Actual:
79 ft.

RCRA Listings:

Date Form Received by Agency:	20140623
Handler Name:	Con Edison Manhole: 2887
Handler Address:	GATES AVE
Handler City,State,Zip:	BROOKLYN, NY 11238
EPA ID:	NYP004541777
Contact Name:	THOMAS TEELING
Contact Address:	Not reported
Contact City,State,Zip:	Not reported
Contact Telephone:	212-460-3770
Contact Fax:	Not reported
Contact Email:	Not reported
Contact Title:	SENIOR SCIENTIST
EPA Region:	02
Land Type:	Private
Federal Waste Generator Description:	Not a generator, verified
Non-Notifier:	Not reported
Biennial Report Cycle:	Not reported
Accessibility:	Not reported
Active Site Indicator:	Not reported
State District Owner:	Ny
State District:	NYSDEC R2
Mailing Address:	IRVING PL, 15TH FL NE
Mailing City,State,Zip:	NEW YORK, NY 10003
Owner Name:	Not reported
Owner Type:	Not reported
Operator Name:	Not reported
Operator Type:	Not reported
Short-Term Generator Activity:	No
Importer Activity:	No

CON EDISON MANHOLE: 2887 (Continued) **1017776322**

Mixed Waste Generator:	No
Transporter Activity:	No
Transfer Facility Activity:	No
Recycler Activity with Storage:	No
Small Quantity On-Site Burner Exemption:	No
Smelting Melting and Refining Furnace Exemption:	No
Underground Injection Control:	No
Off-Site Waste Receipt:	No
Universal Waste Indicator:	No
Universal Waste Destination Facility:	No
Federal Universal Waste:	No
Active Site State-Reg Handler:	---
Federal Facility Indicator:	Not reported
Hazardous Secondary Material Indicator:	NN
Sub-Part K Indicator:	Not reported
2018 GPRA Permit Baseline:	Not on the Baseline
2018 GPRA Renewals Baseline:	Not on the Baseline
202 GPRA Corrective Action Baseline:	No
Subject to Corrective Action Universe:	No
Non-TSDFs Where RCRA CA has Been Imposed Universe:	No
Corrective Action Priority Ranking:	No NCAPS ranking
Environmental Control Indicator:	No
Institutional Control Indicator:	No
Human Exposure Controls Indicator:	N/A
Groundwater Controls Indicator:	N/A
Significant Non-Complier Universe:	No
Unaddressed Significant Non-Complier Universe:	No
Addressed Significant Non-Complier Universe:	No
Significant Non-Complier With a Compliance Schedule Universe:	No
Financial Assurance Required:	Not reported
Handler Date of Last Change:	20150211
Recognized Trader-Importer:	No
Recognized Trader-Exporter:	No
Importer of Spent Lead Acid Batteries:	No
Exporter of Spent Lead Acid Batteries:	No
Recycler Activity Without Storage:	Not reported
Manifest Broker:	Not reported
Sub-Part P Indicator:	No

Historic Generators:

Receive Date:	20140523
Handler Name: CON EDISON	
Federal Waste Generator Description:	Large Quantity Generator
State District Owner:	Ny
Large Quantity Handler of Universal Waste:	No
Recognized Trader Importer:	No
Recognized Trader Exporter:	No
Spent Lead Acid Battery Importer:	No
Spent Lead Acid Battery Exporter:	No
Current Record:	No
Non Storage Recycler Activity:	Not reported
Electronic Manifest Broker:	Not reported

Receive Date:	20140523
Handler Name: CON EDISON	
Federal Waste Generator Description:	Not a generator, verified

CON EDISON MANHOLE: 2887 (Continued) **1017776322**

State District Owner: Ny
Large Quantity Handler of Universal Waste: No
Recognized Trader Importer: No
Recognized Trader Exporter: No
Spent Lead Acid Battery Importer: No
Spent Lead Acid Battery Exporter: No
Current Record: No
Non Storage Recycler Activity: Not reported
Electronic Manifest Broker: Not reported

Receive Date: 20140623
Handler Name: CON EDISON MANHOLE: 2887
Federal Waste Generator Description: Not a generator, verified
State District Owner: Ny
Large Quantity Handler of Universal Waste: No
Recognized Trader Importer: No
Recognized Trader Exporter: No
Spent Lead Acid Battery Importer: No
Spent Lead Acid Battery Exporter: No
Current Record: Yes
Non Storage Recycler Activity: Not reported
Electronic Manifest Broker: Not reported

List of NAICS Codes and Descriptions:
NAICS Codes: No NAICS Codes Found

Facility Has Received Notices of Violations:
Violations: No Violations Found

Evaluation Action Summary:
Evaluations: No Evaluations Found

FINDS:
Registry ID: 110063765796

Click Here for FRS Facility Detail Report:

Environmental Interest/Information System:
The Resource Conservation and Recovery Act Information System (RCRAInfo) is EPA's comprehensive information system in support of the Resource Conservation and Recovery Act (RCRA) of 1976 and the Hazardous and Solid Waste Amendments (HSWA) of 1984. It tracks many types of information about generators, transporters, treaters, storers, and disposers of hazardous waste.

Click this hyperlink while viewing on your computer to access additional FINDS: detail in the EDR Site Report.

M113 **CON EDISON MANHOLE: 2885** **RCRA NonGen / NLR** **1017776321**
North **443 CLERMONT AVE** **NYP004541769**
1/8-1/4 **BROOKLYN, NY 11238**
0.127 mi.
673 ft. **Site 3 of 4 in cluster M**

Relative:
Higher

Actual:
77 ft.

RCRA Listings:

Date Form Received by Agency:	20140623
Handler Name:	Con Edison Manhole: 2885
Handler Address:	CLERMONT AVE
Handler City,State,Zip:	BROOKLYN, NY 11238
EPA ID:	NYP004541769
Contact Name:	THOMAS TEELING
Contact Address:	Not reported
Contact City,State,Zip:	Not reported
Contact Telephone:	212-460-3770
Contact Fax:	Not reported
Contact Email:	Not reported
Contact Title:	SENIOR SCIENTIST
EPA Region:	02
Land Type:	Private
Federal Waste Generator Description:	Not a generator, verified
Non-Notifier:	Not reported
Biennial Report Cycle:	Not reported
Accessibility:	Not reported
Active Site Indicator:	Not reported
State District Owner:	Ny
State District:	NYSDEC R2
Mailing Address:	IRVING PL, 15TH FL NE
Mailing City,State,Zip:	NEW YORK, NY 10003
Owner Name:	Not reported
Owner Type:	Not reported
Operator Name:	Not reported
Operator Type:	Not reported
Short-Term Generator Activity:	No
Importer Activity:	No
Mixed Waste Generator:	No
Transporter Activity:	No
Transfer Facility Activity:	No
Recycler Activity with Storage:	No
Small Quantity On-Site Burner Exemption:	No
Smelting Melting and Refining Furnace Exemption:	No
Underground Injection Control:	No
Off-Site Waste Receipt:	No
Universal Waste Indicator:	No
Universal Waste Destination Facility:	No
Federal Universal Waste:	No
Active Site State-Reg Handler:	---
Federal Facility Indicator:	Not reported
Hazardous Secondary Material Indicator:	NN
Sub-Part K Indicator:	Not reported
2018 GPRA Permit Baseline:	Not on the Baseline
2018 GPRA Renewals Baseline:	Not on the Baseline
202 GPRA Corrective Action Baseline:	No
Subject to Corrective Action Universe:	No
Non-TSDFs Where RCRA CA has Been Imposed Universe:	No
Corrective Action Priority Ranking:	No NCAPS ranking
Environmental Control Indicator:	No
Institutional Control Indicator:	No

CON EDISON MANHOLE: 2885 (Continued) **1017776321**

Human Exposure Controls Indicator:	N/A
Groundwater Controls Indicator:	N/A
Significant Non-Complier Universe:	No
Unaddressed Significant Non-Complier Universe:	No
Addressed Significant Non-Complier Universe:	No
Significant Non-Complier With a Compliance Schedule Universe:	No
Financial Assurance Required:	Not reported
Handler Date of Last Change:	20150211
Recognized Trader-Importer:	No
Recognized Trader-Exporter:	No
Importer of Spent Lead Acid Batteries:	No
Exporter of Spent Lead Acid Batteries:	No
Recycler Activity Without Storage:	Not reported
Manifest Broker:	Not reported
Sub-Part P Indicator:	No

Historic Generators:

Receive Date:	20140523
Handler Name: CON EDISON	
Federal Waste Generator Description:	Large Quantity Generator
State District Owner:	Ny
Large Quantity Handler of Universal Waste:	No
Recognized Trader Importer:	No
Recognized Trader Exporter:	No
Spent Lead Acid Battery Importer:	No
Spent Lead Acid Battery Exporter:	No
Current Record:	No
Non Storage Recycler Activity:	Not reported
Electronic Manifest Broker:	Not reported

Receive Date:	20140523
Handler Name: CON EDISON	
Federal Waste Generator Description:	Not a generator, verified
State District Owner:	Ny
Large Quantity Handler of Universal Waste:	No
Recognized Trader Importer:	No
Recognized Trader Exporter:	No
Spent Lead Acid Battery Importer:	No
Spent Lead Acid Battery Exporter:	No
Current Record:	No
Non Storage Recycler Activity:	Not reported
Electronic Manifest Broker:	Not reported

Receive Date:	20140623
Handler Name: CON EDISON MANHOLE: 2885	
Federal Waste Generator Description:	Not a generator, verified
State District Owner:	Ny
Large Quantity Handler of Universal Waste:	No
Recognized Trader Importer:	No
Recognized Trader Exporter:	No
Spent Lead Acid Battery Importer:	No
Spent Lead Acid Battery Exporter:	No
Current Record:	Yes
Non Storage Recycler Activity:	Not reported
Electronic Manifest Broker:	Not reported

CON EDISON MANHOLE: 2885 (Continued) **1017776321**

List of NAICS Codes and Descriptions:
NAICS Codes: No NAICS Codes Found

Facility Has Received Notices of Violations:
Violations: No Violations Found

Evaluation Action Summary:
Evaluations: No Evaluations Found

M114 **CON EDISON** **NY MANIFEST** **S117061854**
North **443 CLERMONT AVE** **N/A**
1/8-1/4 **BROOKLYN, NY 11238**
0.127 mi.
673 ft. **Site 4 of 4 in cluster M**

Relative:
Higher

Actual:
77 ft.

Manifest Facility Information:

EPA ID:	NYP004541769
Country:	USA
Name:	CON EDISON
Address:	443 CLERMONT AVE
Address 2:	Not reported
City,State,Zip:	BROOKLYN, NY 11238
Zip 4:	Not reported
Location Address 1:	NCO CLERMONT AVE & FULTON ST
Location Address 2:	MH 2885
Location City,State,Zip:	BROOKLYN, NY 11238
Location Zip 4:	Not reported
Facility Status:	Not reported
Total Tanks:	Not reported
Code:	BP

Mailing:

Mailing Name:	CON EDISON
Mailing Contact:	TOM TEELING
Mailing Address 1:	4 IRVING PLACE 15TH FLOOR
Mailing Address 2:	Not reported
Mailing City,State,Zip:	NEW YORK, NY 10003
Mailing Zip 4:	Not reported
Mailing Country:	USA
Mailing Phone:	Not reported

Manifest Data:

Document ID:	Not reported
Manifest Status:	Not reported
Trans1 State ID:	NJ0000027193
Year:	2018
Trans2 State ID:	Not reported
Generator Ship Date:	05/23/2014
Trans1 Recv Date:	05/23/2014
Trans2 Recv Date:	Not reported
TSD Site Recv Date:	05/23/2014
Part A Recv Date:	Not reported
Part B Recv Date:	Not reported
Generator EPA ID:	NYP004541769
Trans1 EPA ID:	Not reported

CON EDISON (Continued) **S117061854**

Trans2 EPA ID:	Not reported
TSDF ID 1:	NJD002200046
TSDF ID 2:	Not reported
Manifest Tracking Number:	013245679JJK
Import Indicator:	N
Export Indicator:	N
Discr Quantity Indicator:	N
Discr Type Indicator:	N
Discr Residue Indicator:	N
Discr Partial Reject Indicator:	N
Discr Full Reject Indicator:	N
Manifest Ref Number:	Not reported
Alt Facility RCRA ID:	Not reported
Alt Facility Sign Date:	Not reported
MGMT Method Type Code:	H110
Waste Code a:	LEAD
Waste Code b:	Not reported
Waste Code c:	Not reported
Waste Code e:	Not reported
Waste Code f:	Not reported
Waste Code g:	Not reported
Waste Code 1:	Not reported
Waste Code 2:	Not reported
Waste Code 3:	Not reported
Waste Code 4:	Not reported
Waste Code 5:	Not reported
Waste Code 6:	Not reported
Quantity:	200
Units:	Gallons (liquids only)
Number of Containers:	1
Container Type:	Cargo tanks (tank trucks)
Handling Method:	Treat
Specific Gravity:	1

O115 **CONSOLIDATED EDISON** **NY MANIFEST** **1009244108**
NNE **GATES & VANDERBILT AV MH2889** **N/A**
1/8-1/4 **BROOKLYN, NY 11201**
0.129 mi.
679 ft. **Site 11 of 11 in cluster O**

Relative: **Higher**

Actual: **79 ft.**

Manifest Facility Information:

EPA ID:	NYP004138459
Country:	USA
Name:	CONSOLIDATED EDISON
Address:	GATES & VANDERBILT AV MH2889
Address 2:	Not reported
City,State,Zip:	BROOKLYN, NY 11201
Zip 4:	Not reported
Location Address 1:	GATES & VANDERBILT AV MH2889
Location Address 2:	Not reported
Location City,State,Zip:	BROOKLYN, NY 11201
Location Zip 4:	Not reported
Facility Status:	Not reported
Total Tanks:	Not reported
Code:	BP

Mailing:

CONSOLIDATED EDISON (Continued) **1009244108**

Mailing Name:	CONSOLIDATED EDISON
Mailing Contact:	FRANKLIN MURRAY
Mailing Address 1:	4 IRVING PLACE RM 828
Mailing Address 2:	Not reported
Mailing City,State,Zip:	NEW YORK, NY 10003
Mailing Zip 4:	Not reported
Mailing Country:	USA
Mailing Phone:	2124602808

Manifest Data:

Document ID:	NYE1559637
Manifest Status:	Not reported
Trans1 State ID:	12446JT
Year:	2005
Trans2 State ID:	Not reported
Generator Ship Date:	12/12/2005
Trans1 Recv Date:	12/12/2005
Trans2 Recv Date:	Not reported
TSD Site Recv Date:	12/12/2005
Part A Recv Date:	Not reported
Part B Recv Date:	Not reported
Generator EPA ID:	NYP004138459
Trans1 EPA ID:	NYD006982359
Trans2 EPA ID:	Not reported
TSDF ID 1:	NYD077444263
TSDF ID 2:	Not reported
Manifest Tracking Number:	Not reported
Import Indicator:	Not reported
Export Indicator:	Not reported
Discr Quantity Indicator:	Not reported
Discr Type Indicator:	Not reported
Discr Residue Indicator:	Not reported
Discr Partial Reject Indicator:	Not reported
Discr Full Reject Indicator:	Not reported
Manifest Ref Number:	Not reported
Alt Facility RCRA ID:	Not reported
Alt Facility Sign Date:	Not reported
MGMT Method Type Code:	Not reported
Waste Code 1:	B007
Waste Code 2:	Not reported
Waste Code 3:	Not reported
Waste Code 4:	Not reported
Waste Code 5:	Not reported
Waste Code 6:	Not reported
Quantity:	00100
Units:	Kilograms
Number of Containers:	001
Container Type:	Metal drums, barrels, kegs
Handling Method:	Landfill
Specific Gravity:	01.00
Waste Code 7:	B007
Waste Code 8:	Not reported
Waste Code:	Not reported
Waste Code 10:	Not reported
Waste Code 11:	Not reported
Quantity:	00088
Units:	Kilograms

CONSOLIDATED EDISON (Continued) **1009244108**

Number of Containers:	001
Container Type:	Metal drums, barrels, kegs
Handling Method:	Burn
Specific Gravity:	01.00

R116 **NYCDEP** **NY MANIFEST** **1009244269**
SSW **585 DEAN ST** **N/A**
1/8-1/4 **BROOKLYN, NY**
0.130 mi.
689 ft. **Site 1 of 6 in cluster R**

Relative: **Lower**

Actual: **68 ft.**

Manifest Facility Information:

EPA ID:	NYP010001055
Country:	USA
Name:	NYCDEP
Address:	585 DEAN ST
Address 2:	Not reported
City,State,Zip:	BROOKLYN, NY
Zip 4:	Not reported
Location Address 1:	585 DEAN ST
Location Address 2:	Not reported
Location City,State,Zip:	BROOKLYN, NY
Location Zip 4:	Not reported
Facility Status:	Not reported
Total Tanks:	Not reported
Code:	BP

Mailing:

Mailing Name:	NYCDEP
Mailing Contact:	NYCDEP
Mailing Address 1:	39-17 JUNCTION BLVD
Mailing Address 2:	Not reported
Mailing City,State,Zip:	FLUSHING, NY 11373
Mailing Zip 4:	Not reported
Mailing Country:	USA
Mailing Phone:	7185954661

Manifest Data:

Document ID:	NYB2125872
Manifest Status:	Not reported
Trans1 State ID:	VU4150
Year:	1993
Trans2 State ID:	Not reported
Generator Ship Date:	06/07/1993
Trans1 Recv Date:	06/07/1993
Trans2 Recv Date:	Not reported
TSD Site Recv Date:	06/07/1993
Part A Recv Date:	Not reported
Part B Recv Date:	Not reported
Generator EPA ID:	NYP010001055
Trans1 EPA ID:	NYD986893261
Trans2 EPA ID:	Not reported
TSDF ID 1:	NYD082785429
TSDF ID 2:	Not reported
Manifest Tracking Number:	Not reported
Import Indicator:	Not reported
Export Indicator:	Not reported

NYCDEP (Continued) **1009244269**

Discr Quantity Indicator:	Not reported
Discr Type Indicator:	Not reported
Discr Residue Indicator:	Not reported
Discr Partial Reject Indicator:	Not reported
Discr Full Reject Indicator:	Not reported
Manifest Ref Number:	Not reported
Alt Facility RCRA ID:	Not reported
Alt Facility Sign Date:	Not reported
MGMT Method Type Code:	Not reported
Waste Code 1:	CORROSIVE WASTE
Waste Code 2:	Not reported
Waste Code 3:	Not reported
Waste Code 4:	Not reported
Waste Code 5:	Not reported
Waste Code 6:	Not reported
Quantity:	00005
Units:	Gallons (liquids only)
Number of Containers:	001
Container Type:	Metal drums, barrels, kegs
Handling Method:	Treat
Specific Gravity:	01.00

117
NW
1/8-1/4
0.131 mi.
691 ft.

SECOND ATLANTIC TERMINAL **NY AST** **A100361224**
475 CARLTON AVENUE **N/A**
BROOKLYN, NY 11238

Relative:
Higher

Actual:
70 ft.

AST:

Name:	SECOND ATLANTIC TERMINAL
Address:	475 CARLTON AVENUE
City,State,Zip:	BROOKLYN, NY 11238
Region:	STATE
DEC Region:	2
Site Status:	Active
Facility Id:	2-334820
Program Type:	PBS
UTM X:	586981.57840
UTM Y:	4504097.06325
Expiration Date:	11/19/2017
Site Type:	Apartment Building/Office Building

Affiliation Records:

Site Id:	15943
Affiliation Type:	Mail Contact
Company Name:	SECOND ATLANTIC TERMINAL
Contact Type:	Not reported
Contact Name:	JOHN CHEN
Address1:	475 CARLTON AVENUE
Address2:	Not reported
City:	BROOKLYN
State:	NY
Zip Code:	11238
Country Code:	001
Phone:	(718) 822-7377
EMail:	Not reported
Fax Number:	Not reported

SECOND ATLANTIC TERMINAL (Continued) **A100361224**

Modified By: NRLOMBAR
Date Last Modified: 2012-06-15

Site Id: 15943
Affiliation Type: Emergency Contact
Company Name: SECOND ATLANTIC TERMINAL
Contact Type: Not reported
Contact Name: JOHN CHEN
Address1: Not reported
Address2: Not reported
City: Not reported
State: NN
Zip Code: Not reported
Country Code: 999
Phone: (718) 822-7377
EMail: Not reported
Fax Number: Not reported
Modified By: NRLOMBAR
Date Last Modified: 2012-06-15

Site Id: 15943
Affiliation Type: Facility Owner
Company Name: SECOND ATLANTIC TERMINAL
Contact Type: MGR
Contact Name: JOHN CHEN
Address1: 475 CARLTON AVE
Address2: Not reported
City: BROOKLYN
State: NY
Zip Code: 11238
Country Code: 001
Phone: (718) 822-7377
EMail: Not reported
Fax Number: Not reported
Modified By: MSBAPTIS
Date Last Modified: 2012-12-27

Site Id: 15943
Affiliation Type: Facility Operator
Company Name: SECOND ATLANTIC TERMINAL
Contact Type: Not reported
Contact Name: WINSTON LAKE
Address1: Not reported
Address2: Not reported
City: Not reported
State: NN
Zip Code: Not reported
Country Code: 001
Phone: (718) 636-1502
EMail: Not reported
Fax Number: Not reported
Modified By: NRLOMBAR
Date Last Modified: 2012-06-15

Tank Info:

Tank Number: 001

SECOND ATLANTIC TERMINAL (Continued) **A100361224**

Tank Id: 20912
Material Code: 0001
Common Name of Substance: #2 Fuel Oil (On-Site Consumption)

Equipment Records:

E00 - Piping Secondary Containment - None
L09 - Piping Leak Detection - Exempt Suction Piping
B00 - Tank External Protection - None
C00 - Pipe Location - No Piping
F00 - Pipe External Protection - None
A00 - Tank Internal Protection - None
D01 - Pipe Type - Steel/Carbon Steel/Iron
K00 - Spill Prevention - None
I04 - Overfill - Product Level Gauge (A/G)
H05 - Tank Leak Detection - In-Tank System (ATG)
J02 - Dispenser - Suction Dispenser
G02 - Tank Secondary Containment - Vault (w/access)

Tank Location: Aboveground in subterranean vault with access for inspections.....
Tank in subterranean vault but accessible for inspection.
Tank Type: Steel/Carbon Steel/Iron
Tank Status: Closed - In Place
Pipe Model: Not reported
Install Date: 12/01/1975
Capacity Gallons: 25000
Tightness Test Method: NN
Date Test: Not reported
Next Test Date: Not reported
Date Tank Closed: 02/03/2012
Register: True
Modified By: MJGRIFFI
Last Modified: 05/09/2022
Material Name: #2 fuel oil (on-site consumption)

Tank Number: 002
Tank Id: 244406
Material Code: 0001
Common Name of Substance: #2 Fuel Oil (On-Site Consumption)

Equipment Records:

A00 - Tank Internal Protection - None
B01 - Tank External Protection - Painted/Asphalt Coating
D01 - Pipe Type - Steel/Carbon Steel/Iron
F01 - Pipe External Protection - Painted/Asphalt Coating
H01 - Tank Leak Detection - Interstitial - Electronic Monitoring
K00 - Spill Prevention - None
C03 - Pipe Location - Aboveground/Underground Combination
J02 - Dispenser - Suction Dispenser
L00 - Piping Leak Detection - None
I04 - Overfill - Product Level Gauge (A/G)
E00 - Piping Secondary Containment - None
I02 - Overfill - High Level Alarm
G02 - Tank Secondary Containment - Vault (w/access)

Tank Location: Aboveground - on saddles, legs, racks, etc.... Tank bottom is elevated above grade or tank pad, allowing visual inspection.
Tank Type: Steel/Carbon Steel/Iron

SECOND ATLANTIC TERMINAL (Continued) **A100361224**

Tank Status:	In Service
Pipe Model:	Not reported
Install Date:	03/01/2012
Capacity Gallons:	9000
Tightness Test Method:	NN
Date Test:	Not reported
Next Test Date:	Not reported
Date Tank Closed:	Not reported
Register:	True
Modified By:	MJGRIFFI
Last Modified:	05/09/2022
Material Name:	#2 fuel oil (on-site consumption)

R118 **595 DEAN STREET** **NY UST** **U004332723**
SSW **595 DEAN STREET** **N/A**
1/8-1/4 **BROOKLYN, NY 11238**
0.132 mi.
696 ft. **Site 2 of 6 in cluster R**

Relative: **Higher**

Actual: **71 ft.**

UST:

Name:	595 DEAN STREET
Address:	595 DEAN STREET
City,State,Zip:	BROOKLYN, NY 11238
Id/Status:	2-613212 / Unregulated/Closed
Program Type:	PBS
Region:	STATE
DEC Region:	2
Expiration Date:	N/A
UTM X:	Not reported
UTM Y:	Not reported
Site Type:	Other

Affiliation Records:

Site Id:	614960
Affiliation Type:	Mail Contact
Company Name:	BRIAN MILLS
Contact Type:	Not reported
Contact Name:	BRIAN MILLS
Address1:	387 PARK AVENUE SOUTH, 7TH FLOOR
Address2:	Not reported
City:	NEW YORK
State:	NY
Zip Code:	10016
Country Code:	001
Phone:	(212) 984-1743
EMail:	BRIAN.MILLS@TFCORNERSTONE.COM
Fax Number:	Not reported
Modified By:	JSMACRI
Date Last Modified:	2021-02-16

Site Id:	614960
Affiliation Type:	Facility Operator
Company Name:	59 DEAN LLC C/O TFC PACIFIC PARK GC LLC
Contact Type:	Not reported
Contact Name:	BRIAN MILLS
Address1:	Not reported
Address2:	Not reported
City:	Not reported

595 DEAN STREET (Continued) **U004332723**

State: NN
Zip Code: Not reported
Country Code: 001
Phone: (212) 984-1743
EMail: Not reported
Fax Number: Not reported
Modified By: ACDANIEL
Date Last Modified: 2021-02-16

Site Id: 614960
Affiliation Type: Emergency Contact
Company Name: 595 DEAN LLC
Contact Type: Not reported
Contact Name: BRIAN MILLS
Address1: Not reported
Address2: Not reported
City: Not reported
State: NN
Zip Code: Not reported
Country Code: 001
Phone: (212) 984-1743
EMail: Not reported
Fax Number: Not reported
Modified By: JSMACRI
Date Last Modified: 2021-02-16

Site Id: 614960
Affiliation Type: Facility Owner
Company Name: AYDC REGIONAL DEVELOPMENT COMPANY, LLC
Contact Type: VP
Contact Name: BRIAN MILLS
Address1: METROTECH CENTER, 18TH FLOOR
Address2: Not reported
City: BROOKLYN
State: NY
Zip Code: 11201
Country Code: 001
Phone: (212) 984-1743
EMail: BRIAN.MILLS@TFCONERSTONE.COM
Fax Number: Not reported
Modified By: JSMACRI
Date Last Modified: 2021-02-16

Tank Info:

Tank Number: 1
Tank ID: 289087
Tank Status: Closed - Removed
Material Name: Closed - Removed
Capacity Gallons: 275
Install Date: Not reported
Date Tank Closed: 10/05/2020
Registered: True
Tank Location: Underground
Tank Type: Steel/carbon steel
Tightness Test Method: -
Date Test: Not reported

595 DEAN STREET (Continued) **U004332723**

Next Test Date: Not reported
Pipe Model: Not reported
Modified By: MJGRIFFI
Last Modified: 05/09/2022

Equipment Records:

K00 - Spill Prevention - None
A00 - Tank Internal Protection - None
J00 - Dispenser - None
B00 - Tank External Protection - None
C00 - Pipe Location - No Piping
F00 - Pipe External Protection - None
L00 - Piping Leak Detection - None
D00 - Pipe Type - No Piping
G00 - Tank Secondary Containment - None
H00 - Tank Leak Detection - None
I00 - Overfill - None
E00 - Piping Secondary Containment - None

Tank Number: 10
Tank ID: 289466
Tank Status: Closed - Removed
Material Name: Closed - Removed
Capacity Gallons: 550
Install Date: Not reported
Date Tank Closed: 11/25/2020
Registered: True
Tank Location: Underground
Tank Type: Steel/carbon steel
Tightness Test Method: -
Date Test: Not reported
Next Test Date: Not reported
Pipe Model: Not reported
Modified By: MJGRIFFI
Last Modified: 05/09/2022

Equipment Records:

A00 - Tank Internal Protection - None
K00 - Spill Prevention - None
B00 - Tank External Protection - None
C00 - Pipe Location - No Piping
F00 - Pipe External Protection - None
J00 - Dispenser - None
E00 - Piping Secondary Containment - None
H00 - Tank Leak Detection - None
I00 - Overfill - None
D00 - Pipe Type - No Piping
L00 - Piping Leak Detection - None
G00 - Tank Secondary Containment - None

Tank Number: 11
Tank ID: 289467
Tank Status: Closed - Removed
Material Name: Closed - Removed
Capacity Gallons: 1000
Install Date: Not reported

595 DEAN STREET (Continued) **U004332723**

Date Tank Closed: 11/25/2020
Registered: True
Tank Location: Underground
Tank Type: Steel/carbon steel
Tightness Test Method: -
Date Test: Not reported
Next Test Date: Not reported
Pipe Model: Not reported
Modified By: MJGRIFFI
Last Modified: 05/09/2022

Equipment Records:

A00 - Tank Internal Protection - None
K00 - Spill Prevention - None
B00 - Tank External Protection - None
C00 - Pipe Location - No Piping
F00 - Pipe External Protection - None
D00 - Pipe Type - No Piping
L00 - Piping Leak Detection - None
E00 - Piping Secondary Containment - None
H00 - Tank Leak Detection - None
I00 - Overfill - None
G00 - Tank Secondary Containment - None
J00 - Dispenser - None

Tank Number: 2
Tank ID: 289088
Tank Status: Closed - Removed
Material Name: Closed - Removed
Capacity Gallons: 275
Install Date: Not reported
Date Tank Closed: 10/05/2020
Registered: True
Tank Location: Underground
Tank Type: Steel/carbon steel
Tightness Test Method: -
Date Test: Not reported
Next Test Date: Not reported
Pipe Model: Not reported
Modified By: MJGRIFFI
Last Modified: 05/09/2022

Equipment Records:

E00 - Piping Secondary Containment - None
H00 - Tank Leak Detection - None
I00 - Overfill - None
D00 - Pipe Type - No Piping
L00 - Piping Leak Detection - None
B00 - Tank External Protection - None
C00 - Pipe Location - No Piping
F00 - Pipe External Protection - None
A00 - Tank Internal Protection - None
K00 - Spill Prevention - None
J00 - Dispenser - None
G00 - Tank Secondary Containment - None

595 DEAN STREET (Continued) **U004332723**

Tank Number:	3
Tank ID:	289089
Tank Status:	Closed - Removed
Material Name:	Closed - Removed
Capacity Gallons:	275
Install Date:	Not reported
Date Tank Closed:	10/05/2020
Registered:	True
Tank Location:	Underground
Tank Type:	Steel/carbon steel
Tightness Test Method:	-
Date Test:	Not reported
Next Test Date:	Not reported
Pipe Model:	Not reported
Modified By:	MJGRIFFI
Last Modified:	05/09/2022

Equipment Records:

D00 - Pipe Type - No Piping
L00 - Piping Leak Detection - None
J00 - Dispenser - None
B00 - Tank External Protection - None
C00 - Pipe Location - No Piping
F00 - Pipe External Protection - None
A00 - Tank Internal Protection - None
K00 - Spill Prevention - None
E00 - Piping Secondary Containment - None
H00 - Tank Leak Detection - None
I00 - Overfill - None
G00 - Tank Secondary Containment - None

Tank Number:	4
Tank ID:	289090
Tank Status:	Closed - Removed
Material Name:	Closed - Removed
Capacity Gallons:	275
Install Date:	Not reported
Date Tank Closed:	10/05/2020
Registered:	True
Tank Location:	Underground
Tank Type:	Steel/carbon steel
Tightness Test Method:	-
Date Test:	Not reported
Next Test Date:	Not reported
Pipe Model:	Not reported
Modified By:	MJGRIFFI
Last Modified:	05/09/2022

Equipment Records:

J00 - Dispenser - None
F00 - Pipe External Protection - None
B00 - Tank External Protection - None
C00 - Pipe Location - No Piping
G00 - Tank Secondary Containment - None
E00 - Piping Secondary Containment - None
H00 - Tank Leak Detection - None
I00 - Overfill - None

595 DEAN STREET (Continued) **U004332723**

K00 - Spill Prevention - None
A00 - Tank Internal Protection - None
L00 - Piping Leak Detection - None
D00 - Pipe Type - No Piping

Tank Number: 5
Tank ID: 289091
Tank Status: Closed - Removed
Material Name: Closed - Removed
Capacity Gallons: 275
Install Date: Not reported
Date Tank Closed: 10/05/2020
Registered: True
Tank Location: Underground
Tank Type: Steel/carbon steel
Tightness Test Method: -
Date Test: Not reported
Next Test Date: Not reported
Pipe Model: Not reported
Modified By: MJGRIFFI
Last Modified: 05/09/2022

Equipment Records:

A00 - Tank Internal Protection - None
K00 - Spill Prevention - None
E00 - Piping Secondary Containment - None
H00 - Tank Leak Detection - None
I00 - Overfill - None
D00 - Pipe Type - No Piping
L00 - Piping Leak Detection - None
B00 - Tank External Protection - None
C00 - Pipe Location - No Piping
F00 - Pipe External Protection - None
J00 - Dispenser - None
G00 - Tank Secondary Containment - None

Tank Number: 6
Tank ID: 289092
Tank Status: Closed - Removed
Material Name: Closed - Removed
Capacity Gallons: 2000
Install Date: Not reported
Date Tank Closed: 10/08/2020
Registered: True
Tank Location: Underground
Tank Type: Steel/carbon steel
Tightness Test Method: -
Date Test: Not reported
Next Test Date: Not reported
Pipe Model: Not reported
Modified By: MJGRIFFI
Last Modified: 05/09/2022

Equipment Records:

J00 - Dispenser - None
A00 - Tank Internal Protection - None

595 DEAN STREET (Continued) **U004332723**

K00 - Spill Prevention - None
E00 - Piping Secondary Containment - None
H00 - Tank Leak Detection - None
I00 - Overfill - None
D00 - Pipe Type - No Piping
B00 - Tank External Protection - None
C00 - Pipe Location - No Piping
F00 - Pipe External Protection - None
G00 - Tank Secondary Containment - None

Tank Number: 7
Tank ID: 289093
Tank Status: Closed - Removed
Material Name: Closed - Removed
Capacity Gallons: 1000
Install Date: Not reported
Date Tank Closed: 10/08/2020
Registered: True
Tank Location: Underground
Tank Type: Steel/carbon steel
Tightness Test Method: -
Date Test: Not reported
Next Test Date: Not reported
Pipe Model: Not reported
Modified By: MJGRIFFI
Last Modified: 05/09/2022

Equipment Records:

K00 - Spill Prevention - None
A00 - Tank Internal Protection - None
H00 - Tank Leak Detection - None
I00 - Overfill - None
E00 - Piping Secondary Containment - None
J00 - Dispenser - None
B00 - Tank External Protection - None
C00 - Pipe Location - No Piping
F00 - Pipe External Protection - None
L00 - Piping Leak Detection - None
D00 - Pipe Type - No Piping
G00 - Tank Secondary Containment - None

Tank Number: 8
Tank ID: 289464
Tank Status: Closed - Removed
Material Name: Closed - Removed
Capacity Gallons: 550
Install Date: Not reported
Date Tank Closed: 10/08/2020
Registered: True
Tank Location: Underground
Tank Type: Steel/carbon steel
Tightness Test Method: -
Date Test: Not reported
Next Test Date: Not reported
Pipe Model: Not reported
Modified By: MJGRIFFI

595 DEAN STREET (Continued) **U004332723**

Last Modified: 05/09/2022

Equipment Records:

D00 - Pipe Type - No Piping
L00 - Piping Leak Detection - None
J00 - Dispenser - None
B00 - Tank External Protection - None
C00 - Pipe Location - No Piping
F00 - Pipe External Protection - None
A00 - Tank Internal Protection - None
K00 - Spill Prevention - None
E00 - Piping Secondary Containment - None
H00 - Tank Leak Detection - None
I00 - Overfill - None
G00 - Tank Secondary Containment - None

Tank Number: 9
Tank ID: 289465
Tank Status: Closed - Removed
Material Name: Closed - Removed
Capacity Gallons: 2000
Install Date: Not reported
Date Tank Closed: 10/22/2020
Registered: True
Tank Location: Underground
Tank Type: Steel/carbon steel
Tightness Test Method: -
Date Test: Not reported
Next Test Date: Not reported
Pipe Model: Not reported
Modified By: MJGRIFFI
Last Modified: 05/09/2022

Equipment Records:

K00 - Spill Prevention - None
A00 - Tank Internal Protection - None
J00 - Dispenser - None
B00 - Tank External Protection - None
C00 - Pipe Location - No Piping
F00 - Pipe External Protection - None
G00 - Tank Secondary Containment - None
H00 - Tank Leak Detection - None
I00 - Overfill - None
E00 - Piping Secondary Containment - None
L00 - Piping Leak Detection - None
D00 - Pipe Type - No Piping

S119 **AYDC INTERIM DEVELOPER LLC** **RCRA NonGen / NLR** **1014473113**
WSW **754 PACIFIC ST** **NY MANIFEST** **NYR000182253**
1/8-1/4 **BROOKLYN, NY 11238**
0.133 mi.
703 ft. **Site 1 of 3 in cluster S**

Relative: **Lower**
Actual: **59 ft.**

RCRA Listings:
Date Form Received by Agency: 20120202
Handler Name: Aydc Interim Developer Llc
Handler Address: PACIFIC ST
Handler City,State,Zip: BROOKLYN, NY 11238

AYDC INTERIM DEVELOPER LLC (Continued) **1014473113**

EPA ID:	NYR000182253
Contact Name:	EILEEN WEINGARTEN
Contact Address:	METROTECH CENTER
Contact City,State,Zip:	BROOKLYN, NY 11201
Contact Telephone:	718-923-8400
Contact Fax:	Not reported
Contact Email:	EWEINGARTEN@FCRC.COM
Contact Title:	VICE PRESIDENT
EPA Region:	02
Land Type:	Private
Federal Waste Generator Description:	Not a generator, verified
Non-Notifier:	Not reported
Biennial Report Cycle:	Not reported
Accessibility:	Not reported
Active Site Indicator:	Not reported
State District Owner:	Ny
State District:	NYSDEC R2
Mailing Address:	METROTECH CENTER
Mailing City,State,Zip:	BROOKLYN, NY 11201
Owner Name:	Aydc Interim Developer Llc
Owner Type:	Private
Operator Name:	Aydc Interim Developer Llc
Operator Type:	Private
Short-Term Generator Activity:	No
Importer Activity:	No
Mixed Waste Generator:	No
Transporter Activity:	No
Transfer Facility Activity:	No
Recycler Activity with Storage:	No
Small Quantity On-Site Burner Exemption:	No
Smelting Melting and Refining Furnace Exemption:	No
Underground Injection Control:	No
Off-Site Waste Receipt:	No
Universal Waste Indicator:	No
Universal Waste Destination Facility:	No
Federal Universal Waste:	No
Active Site State-Reg Handler:	---
Federal Facility Indicator:	Not reported
Hazardous Secondary Material Indicator:	NN
Sub-Part K Indicator:	Not reported
2018 GPRA Permit Baseline:	Not on the Baseline
2018 GPRA Renewals Baseline:	Not on the Baseline
202 GPRA Corrective Action Baseline:	No
Subject to Corrective Action Universe:	No
Non-TSDFs Where RCRA CA has Been Imposed Universe:	No
Corrective Action Priority Ranking:	No NCAPS ranking
Environmental Control Indicator:	No
Institutional Control Indicator:	No
Human Exposure Controls Indicator:	N/A
Groundwater Controls Indicator:	N/A
Significant Non-Complier Universe:	No
Unaddressed Significant Non-Complier Universe:	No
Addressed Significant Non-Complier Universe:	No
Significant Non-Complier With a Compliance Schedule Universe:	No
Financial Assurance Required:	Not reported
Handler Date of Last Change:	20150414
Recognized Trader-Importer:	No

AYDC INTERIM DEVELOPER LLC (Continued) **1014473113**

Recognized Trader-Exporter:	No
Importer of Spent Lead Acid Batteries:	No
Exporter of Spent Lead Acid Batteries:	No
Recycler Activity Without Storage:	Not reported
Manifest Broker:	Not reported
Sub-Part P Indicator:	No

Hazardous Waste Summary:

Waste Code:	D001
Waste Description:	Ignitable Waste

Handler - Owner Operator:

Owner/Operator Indicator:	Owner
Owner/Operator Name: AYDC INTERIM DEVELOPER	LLC
Legal Status:	Private
Date Became Current:	20100312
Date Ended Current:	Not reported
Owner/Operator Address:	1 METROTECH CENTER
Owner/Operator City,State,Zip:	BROOKLYN, NY 11201
Owner/Operator Telephone:	718-923-8400
Owner/Operator Telephone Ext:	Not reported
Owner/Operator Fax:	Not reported
Owner/Operator Email:	Not reported

Owner/Operator Indicator:	Operator
Owner/Operator Name: AYDC INTERIM DEVELOPER	LLC
Legal Status:	Private
Date Became Current:	20100312
Date Ended Current:	Not reported
Owner/Operator Address:	Not reported
Owner/Operator City,State,Zip:	Not reported
Owner/Operator Telephone:	Not reported
Owner/Operator Telephone Ext:	Not reported
Owner/Operator Fax:	Not reported
Owner/Operator Email:	Not reported

Owner/Operator Indicator:	Operator
Owner/Operator Name: AYDC INTERIM DEVELOPER	LLC
Legal Status:	Private
Date Became Current:	20100312
Date Ended Current:	Not reported
Owner/Operator Address:	Not reported
Owner/Operator City,State,Zip:	Not reported
Owner/Operator Telephone:	Not reported
Owner/Operator Telephone Ext:	Not reported
Owner/Operator Fax:	Not reported
Owner/Operator Email:	Not reported

Owner/Operator Indicator:	Owner
Owner/Operator Name: AYDC INTERIM DEVELOPER	LLC
Legal Status:	Private
Date Became Current:	20100312
Date Ended Current:	Not reported
Owner/Operator Address:	1 METROTECH CENTER
Owner/Operator City,State,Zip:	BROOKLYN, NY 11201

AYDC INTERIM DEVELOPER LLC (Continued) **1014473113**

Owner/Operator Telephone: 718-923-8400
Owner/Operator Telephone Ext: Not reported
Owner/Operator Fax: Not reported
Owner/Operator Email: Not reported

Historic Generators:
Receive Date: 20120202
Handler Name: AYDC INTERIM DEVELOPER LLC
Federal Waste Generator Description: Not a generator, verified
State District Owner: Ny
Large Quantity Handler of Universal Waste: No
Recognized Trader Importer: No
Recognized Trader Exporter: No
Spent Lead Acid Battery Importer: No
Spent Lead Acid Battery Exporter: No
Current Record: Yes
Non Storage Recycler Activity: Not reported
Electronic Manifest Broker: Not reported

Receive Date: 20110506
Handler Name: AYDC INTERIM DEVELOPER LLC
Federal Waste Generator Description: Small Quantity Generator
State District Owner: Ny
Large Quantity Handler of Universal Waste: No
Recognized Trader Importer: No
Recognized Trader Exporter: No
Spent Lead Acid Battery Importer: No
Spent Lead Acid Battery Exporter: No
Current Record: No
Non Storage Recycler Activity: Not reported
Electronic Manifest Broker: Not reported

List of NAICS Codes and Descriptions:
NAICS Code: 23891
NAICS Description: SITE PREPARATION CONTRACTORS

Facility Has Received Notices of Violations:
Violations: No Violations Found

Evaluation Action Summary:
Evaluations: No Evaluations Found

Manifest Facility Information:
EPA ID: NYR000182253
Country: USA
Name: AYDC INTERIM DEVELOPER LLC
Address: 754 PACIFIC ST
Address 2: Not reported
City,State,Zip: BROOKLYN, NY 11238
Zip 4: Not reported
Location Address 1: 754 PACIFIC ST
Location Address 2: Not reported
Location City,State,Zip: BROOKLYN, NY 11238
Location Zip 4: Not reported

AYDC INTERIM DEVELOPER LLC (Continued) **1014473113**

Facility Status:	Not reported
Total Tanks:	Not reported
Code:	BP

Mailing:

Mailing Name:	AYDC INTERIM DEVELOPER LLC
Mailing Contact:	EILEEN WEINGARTEN
Mailing Address 1:	1 METROTECH CENTER
Mailing Address 2:	Not reported
Mailing City,State,Zip:	BROOKLYN, NY 11201
Mailing Zip 4:	Not reported
Mailing Country:	USA
Mailing Phone:	7189238400

Manifest Data:

Document ID:	Not reported
Manifest Status:	Not reported
Trans1 State ID:	NYR000081661
Year:	2018
Trans2 State ID:	Not reported
Generator Ship Date:	05/18/2011
Trans1 Recv Date:	05/18/2011
Trans2 Recv Date:	Not reported
TSD Site Recv Date:	05/18/2011
Part A Recv Date:	Not reported
Part B Recv Date:	Not reported
Generator EPA ID:	NYR000182253
Trans1 EPA ID:	Not reported
Trans2 EPA ID:	Not reported
TSDF ID 1:	NYD082785429
TSDF ID 2:	Not reported
Manifest Tracking Number:	000097131JJK
Import Indicator:	N
Export Indicator:	N
Discr Quantity Indicator:	N
Discr Type Indicator:	N
Discr Residue Indicator:	N
Discr Partial Reject Indicator:	N
Discr Full Reject Indicator:	N
Manifest Ref Number:	Not reported
Alt Facility RCRA ID:	Not reported
Alt Facility Sign Date:	Not reported
MGMT Method Type Code:	H141
Waste Code a:	IGNITABLE WASTE
Waste Code b:	METHYL ETHYL KETONE
Waste Code c:	Not reported
Waste Code e:	Not reported
Waste Code f:	Not reported
Waste Code g:	Not reported
Waste Code 1:	Not reported
Waste Code 2:	Not reported
Waste Code 3:	Not reported
Waste Code 4:	Not reported
Waste Code 5:	Not reported
Waste Code 6:	Not reported
Quantity:	30
Units:	Gallons (liquids only)

AYDC INTERIM DEVELOPER LLC (Continued) **1014473113**

Number of Containers:	1
Container Type:	Metal drums, barrels, kegs
Handling Method:	Burn
Specific Gravity:	1
Document ID:	Not reported
Manifest Status:	Not reported
Trans1 State ID:	NYR000081661
Year:	2018
Trans2 State ID:	Not reported
Generator Ship Date:	05/18/2011
Trans1 Recv Date:	05/18/2011
Trans2 Recv Date:	Not reported
TSD Site Recv Date:	05/18/2011
Part A Recv Date:	Not reported
Part B Recv Date:	Not reported
Generator EPA ID:	NYR000182253
Trans1 EPA ID:	Not reported
Trans2 EPA ID:	Not reported
TSDF ID 1:	NYD082785429
TSDF ID 2:	Not reported
Manifest Tracking Number:	000097131JJK
Import Indicator:	N
Export Indicator:	N
Discr Quantity Indicator:	N
Discr Type Indicator:	N
Discr Residue Indicator:	N
Discr Partial Reject Indicator:	N
Discr Full Reject Indicator:	N
Manifest Ref Number:	Not reported
Alt Facility RCRA ID:	Not reported
Alt Facility Sign Date:	Not reported
MGMT Method Type Code:	H141
Waste Code a:	IGNITABLE WASTE
Waste Code b:	BENZENE
Waste Code c:	Not reported
Waste Code e:	Not reported
Waste Code f:	Not reported
Waste Code g:	Not reported
Waste Code 1:	Not reported
Waste Code 2:	Not reported
Waste Code 3:	Not reported
Waste Code 4:	Not reported
Waste Code 5:	Not reported
Waste Code 6:	Not reported
Quantity:	30
Units:	Gallons (liquids only)
Number of Containers:	1
Container Type:	Metal drums, barrels, kegs
Handling Method:	Burn
Specific Gravity:	1
Document ID:	Not reported
Manifest Status:	Not reported
Trans1 State ID:	NYR000081661
Year:	2018
Trans2 State ID:	Not reported

AYDC INTERIM DEVELOPER LLC (Continued) **1014473113**

Generator Ship Date:	05/18/2011
Trans1 Recv Date:	05/18/2011
Trans2 Recv Date:	Not reported
TSD Site Recv Date:	05/18/2011
Part A Recv Date:	Not reported
Part B Recv Date:	Not reported
Generator EPA ID:	NYR000182253
Trans1 EPA ID:	Not reported
Trans2 EPA ID:	Not reported
TSDF ID 1:	NYD082785429
TSDF ID 2:	Not reported
Manifest Tracking Number:	000097131JJK
Import Indicator:	N
Export Indicator:	N
Discr Quantity Indicator:	N
Discr Type Indicator:	N
Discr Residue Indicator:	N
Discr Partial Reject Indicator:	N
Discr Full Reject Indicator:	N
Manifest Ref Number:	Not reported
Alt Facility RCRA ID:	Not reported
Alt Facility Sign Date:	Not reported
MGMT Method Type Code:	H141
Waste Code a:	CORROSIVE WASTE
Waste Code b:	Not reported
Waste Code c:	Not reported
Waste Code e:	Not reported
Waste Code f:	Not reported
Waste Code g:	Not reported
Waste Code 1:	Not reported
Waste Code 2:	Not reported
Waste Code 3:	Not reported
Waste Code 4:	Not reported
Waste Code 5:	Not reported
Waste Code 6:	Not reported
Quantity:	1
Units:	Gallons (liquids only)
Number of Containers:	1
Container Type:	Fiberboard or plastic drums, barrels, kegs
Handling Method:	Treat
Specific Gravity:	1

Document ID:	Not reported
Manifest Status:	Not reported
Trans1 State ID:	NYR000081661
Year:	2018
Trans2 State ID:	Not reported
Generator Ship Date:	05/18/2011
Trans1 Recv Date:	05/18/2011
Trans2 Recv Date:	Not reported
TSD Site Recv Date:	05/18/2011
Part A Recv Date:	Not reported
Part B Recv Date:	Not reported
Generator EPA ID:	NYR000182253
Trans1 EPA ID:	Not reported
Trans2 EPA ID:	Not reported
TSDF ID 1:	NYD082785429

AYDC INTERIM DEVELOPER LLC (Continued) **1014473113**

TSDF ID 2:	Not reported
Manifest Tracking Number:	000097131JJK
Import Indicator:	N
Export Indicator:	N
Discr Quantity Indicator:	N
Discr Type Indicator:	N
Discr Residue Indicator:	N
Discr Partial Reject Indicator:	N
Discr Full Reject Indicator:	N
Manifest Ref Number:	Not reported
Alt Facility RCRA ID:	Not reported
Alt Facility Sign Date:	Not reported
MGMT Method Type Code:	H141
Waste Code a:	IGNITABLE WASTE
Waste Code b:	Not reported
Waste Code c:	Not reported
Waste Code e:	Not reported
Waste Code f:	Not reported
Waste Code g:	Not reported
Waste Code 1:	Not reported
Waste Code 2:	Not reported
Waste Code 3:	Not reported
Waste Code 4:	Not reported
Waste Code 5:	Not reported
Waste Code 6:	Not reported
Quantity:	250
Units:	Pounds
Number of Containers:	1
Container Type:	Metal drums, barrels, kegs
Handling Method:	Burn
Specific Gravity:	1

Document ID:	Not reported
Manifest Status:	Not reported
Trans1 State ID:	NYR000081661
Year:	2018
Trans2 State ID:	Not reported
Generator Ship Date:	05/18/2011
Trans1 Recv Date:	05/18/2011
Trans2 Recv Date:	Not reported
TSD Site Recv Date:	05/18/2011
Part A Recv Date:	Not reported
Part B Recv Date:	Not reported
Generator EPA ID:	NYR000182253
Trans1 EPA ID:	Not reported
Trans2 EPA ID:	Not reported
TSDF ID 1:	NYD082785429
TSDF ID 2:	Not reported
Manifest Tracking Number:	000097132JJK
Import Indicator:	N
Export Indicator:	N
Discr Quantity Indicator:	N
Discr Type Indicator:	N
Discr Residue Indicator:	N
Discr Partial Reject Indicator:	N
Discr Full Reject Indicator:	N
Manifest Ref Number:	Not reported

AYDC INTERIM DEVELOPER LLC (Continued) **1014473113**

Alt Facility RCRA ID:	Not reported
Alt Facility Sign Date:	Not reported
MGMT Method Type Code:	H141
Waste Code a:	IGNITABLE WASTE
Waste Code b:	Not reported
Waste Code c:	Not reported
Waste Code e:	Not reported
Waste Code f:	Not reported
Waste Code g:	Not reported
Waste Code 1:	Not reported
Waste Code 2:	Not reported
Waste Code 3:	Not reported
Waste Code 4:	Not reported
Waste Code 5:	Not reported
Waste Code 6:	Not reported
Quantity:	5
Units:	Gallons (liquids only)
Number of Containers:	1
Container Type:	Fiberboard or plastic drums, barrels, kegs
Handling Method:	Burn
Specific Gravity:	1

S120 **754 PACIFIC STREET** **NY AST** **A100356959**
WSW **754 PACIFIC STREET** **N/A**
1/8-1/4 **BROOKLYN, NY 11238**
0.133 mi.
703 ft. **Site 2 of 3 in cluster S**

Relative: **Lower**
Actual: **59 ft.**

AST:

Name:	754 PACIFIC STREET
Address:	754 PACIFIC STREET
City,State,Zip:	BROOKLYN, NY 11238
Region:	STATE
DEC Region:	2
Site Status:	Unregulated/Closed
Facility Id:	2-611609
Program Type:	PBS
UTM X:	587022.10987
UTM Y:	4503904.32956
Expiration Date:	N/A
Site Type:	Apartment Building/Office Building

Affiliation Records:

Site Id:	450613
Affiliation Type:	Facility Owner
Company Name:	NYS URBAN DEVELOPMENT CORP DBA EMPIRE STATE DEVP
Contact Type:	VP
Contact Name:	ROBERT SANNA
Address1:	% AYDC INTERIM DEVELOPER LLC, 1 METROTECH CTR
Address2:	Not reported
City:	BROOKLYN
State:	NY
Zip Code:	11201
Country Code:	001
Phone:	(718) 923-8400
EMail:	Not reported
Fax Number:	Not reported

754 PACIFIC STREET (Continued) **A100356959**

Modified By:	NRLOMBAR
Date Last Modified:	2011-10-21
Site Id:	450613
Affiliation Type:	Mail Contact
Company Name:	AYDC INTERIM DEVELOPER, LLC
Contact Type:	Not reported
Contact Name:	EILEEN WEINGARTEN
Address1:	C/O FOREST CITY RATNER COMPANIES
Address2:	1 METROTECH CENTER
City:	BROOKLYN
State:	NY
Zip Code:	11201
Country Code:	001
Phone:	(718) 923-8400
EMail:	EWEINGARTEN@FCRC.COM
Fax Number:	Not reported
Modified By:	NRLOMBAR
Date Last Modified:	2011-10-21
Site Id:	450613
Affiliation Type:	Facility Operator
Company Name:	754 PACIFIC STREET
Contact Type:	Not reported
Contact Name:	FACILITY NOT IN OPERATION
Address1:	Not reported
Address2:	Not reported
City:	Not reported
State:	NN
Zip Code:	Not reported
Country Code:	001
Phone:	N/A
EMail:	Not reported
Fax Number:	Not reported
Modified By:	NRLOMBAR
Date Last Modified:	2011-10-21
Site Id:	450613
Affiliation Type:	Emergency Contact
Company Name:	NYS URBAN DEVELOPMENT CORP DBA EMPIRE STATE DEVP
Contact Type:	Not reported
Contact Name:	N/A
Address1:	Not reported
Address2:	Not reported
City:	Not reported
State:	NN
Zip Code:	Not reported
Country Code:	999
Phone:	N/A
EMail:	Not reported
Fax Number:	Not reported
Modified By:	NRLOMBAR
Date Last Modified:	2011-10-21

Tank Info:

Tank Number:	001

754 PACIFIC STREET (Continued) **A100356959**

Tank Id: 239765
Material Code: 0002
Common Name of Substance: #4 Fuel Oil (On-Site Consumption)

Equipment Records:

J00 - Dispenser - None
A00 - Tank Internal Protection - None
K00 - Spill Prevention - None
E00 - Piping Secondary Containment - None
H00 - Tank Leak Detection - None
I00 - Overfill - None
D00 - Pipe Type - No Piping
L00 - Piping Leak Detection - None
B00 - Tank External Protection - None
C00 - Pipe Location - No Piping
F00 - Pipe External Protection - None
G00 - Tank Secondary Containment - None

Tank Location: Aboveground - on saddles, legs, racks, etc.... Tank bottom is elevated above grade or tank pad, allowing visual inspection.
Tank Type: Steel/Carbon Steel/Iron
Tank Status: Closed - Removed
Pipe Model: Not reported
Install Date: 01/01/1950
Capacity Gallons: 300
Tightness Test Method: NN
Date Test: Not reported
Next Test Date: Not reported
Date Tank Closed: 09/17/2011
Register: True
Modified By: MJGRIFFI
Last Modified: 05/09/2022
Material Name: #4 fuel oil (on-site consumption)

Tank Number: 002
Tank Id: 239766
Material Code: 0002
Common Name of Substance: #4 Fuel Oil (On-Site Consumption)

Equipment Records:

E00 - Piping Secondary Containment - None
H00 - Tank Leak Detection - None
I00 - Overfill - None
B00 - Tank External Protection - None
C00 - Pipe Location - No Piping
F00 - Pipe External Protection - None
A00 - Tank Internal Protection - None
K00 - Spill Prevention - None
G00 - Tank Secondary Containment - None
J00 - Dispenser - None
D00 - Pipe Type - No Piping
L00 - Piping Leak Detection - None

Tank Location: Aboveground - on saddles, legs, racks, etc.... Tank bottom is elevated above grade or tank pad, allowing visual inspection.
Tank Type: Steel/Carbon Steel/Iron
Tank Status: Temporarily Out of Service

754 PACIFIC STREET (Continued) **A100356959**

Pipe Model:	Not reported
Install Date:	01/01/1950
Capacity Gallons:	300
Tightness Test Method:	NN
Date Test:	Not reported
Next Test Date:	Not reported
Date Tank Closed:	09/17/2011
Register:	True
Modified By:	MJGRIFFI
Last Modified:	05/09/2022
Material Name:	#4 fuel oil (on-site consumption)

Tank Number:	003
Tank Id:	239767
Material Code:	0002
Common Name of Substance:	#4 Fuel Oil (On-Site Consumption)

Equipment Records:

J00 - Dispenser - None
F00 - Pipe External Protection - None
B00 - Tank External Protection - None
C00 - Pipe Location - No Piping
E00 - Piping Secondary Containment - None
H00 - Tank Leak Detection - None
I00 - Overfill - None
K00 - Spill Prevention - None
A00 - Tank Internal Protection - None
G00 - Tank Secondary Containment - None
L00 - Piping Leak Detection - None
D00 - Pipe Type - No Piping

Tank Location:	Aboveground - on saddles, legs, racks, etc.... Tank bottom is elevated above grade or tank pad, allowing visual inspection.
Tank Type:	Steel/Carbon Steel/Iron
Tank Status:	Closed - Removed
Pipe Model:	Not reported
Install Date:	01/01/1950
Capacity Gallons:	5000
Tightness Test Method:	NN
Date Test:	Not reported
Next Test Date:	Not reported
Date Tank Closed:	09/17/2011
Register:	True
Modified By:	MJGRIFFI
Last Modified:	05/09/2022
Material Name:	#4 fuel oil (on-site consumption)

Tank Number:	004
Tank Id:	239768
Material Code:	0002
Common Name of Substance:	#4 Fuel Oil (On-Site Consumption)

Equipment Records:

J00 - Dispenser - None
D00 - Pipe Type - No Piping

754 PACIFIC STREET (Continued) **A100356959**

L00 - Piping Leak Detection - None
A00 - Tank Internal Protection - None
K00 - Spill Prevention - None
E00 - Piping Secondary Containment - None
H00 - Tank Leak Detection - None
I00 - Overfill - None
B00 - Tank External Protection - None
C00 - Pipe Location - No Piping
F00 - Pipe External Protection - None
G00 - Tank Secondary Containment - None

Tank Location:	Aboveground - on saddles, legs, racks, etc.... Tank bottom is elevated above grade or tank pad, allowing visual inspection.
Tank Type:	Steel/Carbon Steel/Iron
Tank Status:	Closed - Removed
Pipe Model:	Not reported
Install Date:	01/01/1950
Capacity Gallons:	10000
Tightness Test Method:	NN
Date Test:	Not reported
Next Test Date:	Not reported
Date Tank Closed:	09/17/2011
Register:	True
Modified By:	MJGRIFFI
Last Modified:	05/09/2022
Material Name:	#4 fuel oil (on-site consumption)

T121 **VACANT LOT** **NY UST** **U001841971**
West **713-719 ATLANTIC AVENUE** **N/A**
1/8-1/4 **BROOKLYN, NY 11238**
0.134 mi.
705 ft. **Site 1 of 3 in cluster T**

Relative: **Lower**
Actual: **59 ft.**

UST:

Name:	VACANT LOT
Address:	713-719 ATLANTIC AVENUE
City,State,Zip:	BROOKLYN, NY 11238
Id/Status:	2-601539 / Unregulated/Closed
Program Type:	PBS
Region:	STATE
DEC Region:	2
Expiration Date:	N/A
UTM X:	586887.98806
UTM Y:	4504053.09370
Site Type:	Other

Affiliation Records:

Site Id:	23501
Affiliation Type:	Facility Owner
Company Name:	NYC. DEPT.OF HOUSING, PRESERVATION & DEVELOPMENT
Contact Type:	Not reported
Contact Name:	Not reported
Address1:	100 GOLD STREET, 9V
Address2:	Not reported
City:	NEW YORK
State:	NY
Zip Code:	10038
Country Code:	001
Phone:	(212) 978-6310

VACANT LOT (Continued) **U001841971**

EMail: Not reported
Fax Number: Not reported
Modified By: TRANSLAT
Date Last Modified: 2004-03-04

Site Id: 23501
Affiliation Type: Mail Contact
Company Name: NYC. DEPT.OF HOUSING, PRESERVATION & DEVELOPMENT
Contact Type: Not reported
Contact Name: CHARLES PUMILIA, ASSISTAN
Address1: 100 GOLD STREET, 9X
Address2: Not reported
City: NEW YORK
State: NY
Zip Code: 10038
Country Code: 001
Phone: (212) 978-6310
EMail: Not reported
Fax Number: Not reported
Modified By: TRANSLAT
Date Last Modified: 2004-03-04

Site Id: 23501
Affiliation Type: Facility Operator
Company Name: VACANT LOT
Contact Type: Not reported
Contact Name: N/A
Address1: Not reported
Address2: Not reported
City: Not reported
State: NN
Zip Code: Not reported
Country Code: 001
Phone: Not reported
EMail: Not reported
Fax Number: Not reported
Modified By: CGFREEDM
Date Last Modified: 2015-09-23

Site Id: 23501
Affiliation Type: Emergency Contact
Company Name: NYC. DEPT.OF HOUSING, PRESERVATION & DEVELOPMENT
Contact Type: Not reported
Contact Name: N/A
Address1: Not reported
Address2: Not reported
City: Not reported
State: NN
Zip Code: Not reported
Country Code: 001
Phone: Not reported
EMail: Not reported
Fax Number: Not reported
Modified By: TRANSLAT
Date Last Modified: 2004-03-04

VACANT LOT (Continued) **U001841971**

Tank Info:

Tank Number:	001
Tank ID:	46692
Tank Status:	Closed - Removed
Material Name:	Closed - Removed
Capacity Gallons:	550
Install Date:	12/01/1937
Date Tank Closed:	01/01/1993
Registered:	True
Tank Location:	Underground
Tank Type:	Steel/carbon steel
Material Code:	0009
Common Name of Substance:	Gasoline
Tightness Test Method:	NN
Date Test:	Not reported
Next Test Date:	Not reported
Pipe Model:	Not reported
Modified By:	MJGRIFFI
Last Modified:	05/09/2022

Equipment Records:

H00 - Tank Leak Detection - None
I00 - Overfill - None
G03 - Tank Secondary Containment - Vault (w/o access)
A00 - Tank Internal Protection - None
D01 - Pipe Type - Steel/Carbon Steel/Iron
B00 - Tank External Protection - None
F00 - Pipe External Protection - None
J02 - Dispenser - Suction Dispenser
C02 - Pipe Location - Underground/On-ground

Tank Number:	002
Tank ID:	46693
Tank Status:	Closed - Removed
Material Name:	Closed - Removed
Capacity Gallons:	550
Install Date:	12/01/1937
Date Tank Closed:	01/01/1993
Registered:	True
Tank Location:	Underground
Tank Type:	Steel/carbon steel
Material Code:	0009
Common Name of Substance:	Gasoline
Tightness Test Method:	NN
Date Test:	Not reported
Next Test Date:	Not reported
Pipe Model:	Not reported
Modified By:	MJGRIFFI
Last Modified:	05/09/2022

Equipment Records:

G03 - Tank Secondary Containment - Vault (w/o access)
H00 - Tank Leak Detection - None
I00 - Overfill - None

VACANT LOT (Continued) **U001841971**

A00 - Tank Internal Protection - None
D01 - Pipe Type - Steel/Carbon Steel/Iron
B00 - Tank External Protection - None
F00 - Pipe External Protection - None
C02 - Pipe Location - Underground/On-ground
J02 - Dispenser - Suction Dispenser

Tank Number:	003
Tank ID:	46694
Tank Status:	Closed - Removed
Material Name:	Closed - Removed
Capacity Gallons:	550
Install Date:	12/01/1937
Date Tank Closed:	01/01/1993
Registered:	True
Tank Location:	Underground
Tank Type:	Steel/carbon steel
Material Code:	0009
Common Name of Substance:	Gasoline
Tightness Test Method:	NN
Date Test:	Not reported
Next Test Date:	Not reported
Pipe Model:	Not reported
Modified By:	MJGRIFFI
Last Modified:	05/09/2022

Equipment Records:

B00 - Tank External Protection - None
F00 - Pipe External Protection - None
A00 - Tank Internal Protection - None
D01 - Pipe Type - Steel/Carbon Steel/Iron
C02 - Pipe Location - Underground/On-ground
J02 - Dispenser - Suction Dispenser
G03 - Tank Secondary Containment - Vault (w/o access)
H00 - Tank Leak Detection - None
I00 - Overfill - None

Tank Number:	004
Tank ID:	46695
Tank Status:	Closed - Removed
Material Name:	Closed - Removed
Capacity Gallons:	550
Install Date:	12/01/1937
Date Tank Closed:	01/01/1993
Registered:	True
Tank Location:	Underground
Tank Type:	Steel/carbon steel
Material Code:	0009
Common Name of Substance:	Gasoline
Tightness Test Method:	NN
Date Test:	Not reported
Next Test Date:	Not reported
Pipe Model:	Not reported
Modified By:	MJGRIFFI

VACANT LOT (Continued) **U001841971**

Last Modified: 05/09/2022

Equipment Records:

A00 - Tank Internal Protection - None
D01 - Pipe Type - Steel/Carbon Steel/Iron
G03 - Tank Secondary Containment - Vault (w/o access)
H00 - Tank Leak Detection - None
I00 - Overfill - None
B00 - Tank External Protection - None
F00 - Pipe External Protection - None
C02 - Pipe Location - Underground/On-ground
J02 - Dispenser - Suction Dispenser

Tank Number: 005
Tank ID: 46696
Tank Status: Closed - Removed
Material Name: Closed - Removed
Capacity Gallons: 550
Install Date: 12/01/1937
Date Tank Closed: 01/01/1993
Registered: True
Tank Location: Underground
Tank Type: Steel/carbon steel
Material Code: 0013
Common Name of Substance: Lube Oil

Tightness Test Method: NN
Date Test: Not reported
Next Test Date: Not reported
Pipe Model: Not reported
Modified By: MJGRIFFI
Last Modified: 05/09/2022

Equipment Records:

B00 - Tank External Protection - None
F00 - Pipe External Protection - None
G03 - Tank Secondary Containment - Vault (w/o access)
H00 - Tank Leak Detection - None
I00 - Overfill - None
L09 - Piping Leak Detection - Exempt Suction Piping
A00 - Tank Internal Protection - None
D01 - Pipe Type - Steel/Carbon Steel/Iron
C02 - Pipe Location - Underground/On-ground
J02 - Dispenser - Suction Dispenser

Tank Number: 006
Tank ID: 46697
Tank Status: Closed - Removed
Material Name: Closed - Removed
Capacity Gallons: 550
Install Date: 12/01/1937
Date Tank Closed: 01/01/1993
Registered: True
Tank Location: Underground
Tank Type: Steel/carbon steel
Material Code: 0013

VACANT LOT (Continued) **U001841971**

Common Name of Substance: Lube Oil

Tightness Test Method: NN
Date Test: Not reported
Next Test Date: Not reported
Pipe Model: Not reported
Modified By: MJGRIFFI
Last Modified: 05/09/2022

Equipment Records:

D01 - Pipe Type - Steel/Carbon Steel/Iron
A00 - Tank Internal Protection - None
L09 - Piping Leak Detection - Exempt Suction Piping
G03 - Tank Secondary Containment - Vault (w/o access)
H00 - Tank Leak Detection - None
I00 - Overfill - None
F00 - Pipe External Protection - None
B00 - Tank External Protection - None
J02 - Dispenser - Suction Dispenser
C02 - Pipe Location - Underground/On-ground

Tank Number: 007
Tank ID: 46698
Tank Status: Closed - Removed
Material Name: Closed - Removed
Capacity Gallons: 550
Install Date: 12/01/1937
Date Tank Closed: 01/01/1993
Registered: True
Tank Location: Underground
Tank Type: Steel/carbon steel
Material Code: 0013
Common Name of Substance: Lube Oil

Tightness Test Method: NN
Date Test: Not reported
Next Test Date: Not reported
Pipe Model: Not reported
Modified By: MJGRIFFI
Last Modified: 05/09/2022

Equipment Records:

G03 - Tank Secondary Containment - Vault (w/o access)
H00 - Tank Leak Detection - None
I00 - Overfill - None
L09 - Piping Leak Detection - Exempt Suction Piping
A00 - Tank Internal Protection - None
D01 - Pipe Type - Steel/Carbon Steel/Iron
B00 - Tank External Protection - None
F00 - Pipe External Protection - None
C02 - Pipe Location - Underground/On-ground
J02 - Dispenser - Suction Dispenser

Tank Number: 008
Tank ID: 46699
Tank Status: Closed - Removed

VACANT LOT (Continued) **U001841971**

Material Name: Closed - Removed
Capacity Gallons: 550
Install Date: 12/01/1937
Date Tank Closed: 01/01/1993
Registered: True
Tank Location: Underground
Tank Type: Steel/carbon steel
Material Code: 0013
Common Name of Substance: Lube Oil

Tightness Test Method: NN
Date Test: Not reported
Next Test Date: Not reported
Pipe Model: Not reported
Modified By: MJGRIFFI
Last Modified: 05/09/2022

Equipment Records:

A00 - Tank Internal Protection - None
D01 - Pipe Type - Steel/Carbon Steel/Iron
G03 - Tank Secondary Containment - Vault (w/o access)
H00 - Tank Leak Detection - None
I00 - Overfill - None
L09 - Piping Leak Detection - Exempt Suction Piping
B00 - Tank External Protection - None
F00 - Pipe External Protection - None
C02 - Pipe Location - Underground/On-ground
J02 - Dispenser - Suction Dispenser

Tank Number: 009
Tank ID: 46700
Tank Status: Closed - Removed
Material Name: Closed - Removed
Capacity Gallons: 550
Install Date: 12/01/1937
Date Tank Closed: 01/01/1993
Registered: True
Tank Location: Underground
Tank Type: Steel/carbon steel
Material Code: 0013
Common Name of Substance: Lube Oil

Tightness Test Method: NN
Date Test: Not reported
Next Test Date: Not reported
Pipe Model: Not reported
Modified By: MJGRIFFI
Last Modified: 05/09/2022

Equipment Records:

L09 - Piping Leak Detection - Exempt Suction Piping
G03 - Tank Secondary Containment - Vault (w/o access)
H00 - Tank Leak Detection - None
I00 - Overfill - None
D01 - Pipe Type - Steel/Carbon Steel/Iron
A00 - Tank Internal Protection - None
F00 - Pipe External Protection - None

VACANT LOT (Continued) **U001841971**

B00 - Tank External Protection - None
J02 - Dispenser - Suction Dispenser
C02 - Pipe Location - Underground/On-ground

T122 **NYC DEPT HOUSING PRESERVATION** **RCRA NonGen / NLR** **1000872234**
West **713-735 ATLANTIC AVE** **FINDS** **NYD987034469**
1/8-1/4 **BROOKLYN, NY 11217** **ECHO**
0.134 mi. **NY MANIFEST**
705 ft. **Site 2 of 3 in cluster T**

Relative: **Lower**
Actual: **59 ft.**

RCRA Listings:

Date Form Received by Agency:	20070101
Handler Name:	Nyc Dept Housing Preservation
Handler Address:	ATLANTIC AVE
Handler City,State,Zip:	BROOKLYN, NY 11217-2120
EPA ID:	NYD987034469
Contact Name:	Not reported
Contact Address:	GOLD ST 9V
Contact City,State,Zip:	NEW YORK, NY 10038
Contact Telephone:	Not reported
Contact Fax:	Not reported
Contact Email:	Not reported
Contact Title:	Not reported
EPA Region:	02
Land Type:	Municipal
Federal Waste Generator Description:	Not a generator, verified
Non-Notifier:	Not reported
Biennial Report Cycle:	Not reported
Accessibility:	Not reported
Active Site Indicator:	Not reported
State District Owner:	Ny
State District:	NYSDEC R2
Mailing Address:	GOLD ST 9V
Mailing City,State,Zip:	NEW YORK, NY 10038
Owner Name:	Nyc Dept Of Housing Preservation
Owner Type:	Municipal
Operator Name:	Nyc Dept Of Housing Preservation
Operator Type:	Municipal
Short-Term Generator Activity:	No
Importer Activity:	No
Mixed Waste Generator:	No
Transporter Activity:	No
Transfer Facility Activity:	No
Recycler Activity with Storage:	No
Small Quantity On-Site Burner Exemption:	No
Smelting Melting and Refining Furnace Exemption:	No
Underground Injection Control:	No
Off-Site Waste Receipt:	No
Universal Waste Indicator:	No
Universal Waste Destination Facility:	No
Federal Universal Waste:	No
Active Site State-Reg Handler:	---
Federal Facility Indicator:	Not reported
Hazardous Secondary Material Indicator:	N
Sub-Part K Indicator:	Not reported
2018 GPRA Permit Baseline:	Not on the Baseline
2018 GPRA Renewals Baseline:	Not on the Baseline
202 GPRA Corrective Action Baseline:	No

NYC DEPT HOUSING PRESERVATION (Continued) **1000872234**

Subject to Corrective Action Universe:	No
Non-TSDFs Where RCRA CA has Been Imposed Universe:	No
Corrective Action Priority Ranking:	No NCAPS ranking
Environmental Control Indicator:	No
Institutional Control Indicator:	No
Human Exposure Controls Indicator:	N/A
Groundwater Controls Indicator:	N/A
Significant Non-Complier Universe:	No
Unaddressed Significant Non-Complier Universe:	No
Addressed Significant Non-Complier Universe:	No
Significant Non-Complier With a Compliance Schedule Universe:	No
Financial Assurance Required:	Not reported
Handler Date of Last Change:	20150414
Recognized Trader-Importer:	No
Recognized Trader-Exporter:	No
Importer of Spent Lead Acid Batteries:	No
Exporter of Spent Lead Acid Batteries:	No
Recycler Activity Without Storage:	No
Manifest Broker:	No
Sub-Part P Indicator:	No

Hazardous Waste Summary:

Waste Code:	D000
Waste Description:	Not Defined
Waste Code:	D001
Waste Description:	Ignitable Waste
Waste Code:	D018
Waste Description:	Benzene
Waste Code:	X001
Waste Description:	Not Defined

Handler - Owner Operator:

Owner/Operator Indicator:	Owner
Owner/Operator Name:	NYC DEPT OF HOUSING PRESERVATION
Legal Status:	Municipal
Date Became Current:	Not reported
Date Ended Current:	Not reported
Owner/Operator Address:	100 GOLD ST 9V
Owner/Operator City,State,Zip:	NEW YORK, NY 10038
Owner/Operator Telephone:	212-978-6538
Owner/Operator Telephone Ext:	Not reported
Owner/Operator Fax:	Not reported
Owner/Operator Email:	Not reported

Owner/Operator Indicator:	Owner
Owner/Operator Name:	NYC DEPT OF HOUSING PRESERVATION
Legal Status:	Municipal
Date Became Current:	Not reported
Date Ended Current:	Not reported
Owner/Operator Address:	100 GOLD ST 9V
Owner/Operator City,State,Zip:	NEW YORK, NY 10038
Owner/Operator Telephone:	212-978-6538

NYC DEPT HOUSING PRESERVATION (Continued) **1000872234**

Owner/Operator Telephone Ext: Not reported
Owner/Operator Fax: Not reported
Owner/Operator Email: Not reported

Owner/Operator Indicator: Operator
Owner/Operator Name: NYC DEPT OF HOUSING PRESERVATION
Legal Status: Municipal
Date Became Current: Not reported
Date Ended Current: Not reported
Owner/Operator Address: 100 GOLD ST 9V
Owner/Operator City,State,Zip: NEW YORK, NY 10038
Owner/Operator Telephone: 212-978-6538
Owner/Operator Telephone Ext: Not reported
Owner/Operator Fax: Not reported
Owner/Operator Email: Not reported

Historic Generators:
Receive Date: 19990708
Handler Name: NYC DEPT HOUSING PRESERVATION
Federal Waste Generator Description: Not a generator, verified
State District Owner: Ny
Large Quantity Handler of Universal Waste: No
Recognized Trader Importer: No
Recognized Trader Exporter: No
Spent Lead Acid Battery Importer: No
Spent Lead Acid Battery Exporter: No
Current Record: No
Non Storage Recycler Activity: Not reported
Electronic Manifest Broker: Not reported

Receive Date: 20060101
Handler Name: NYC DEPT HOUSING PRESERVATION
Federal Waste Generator Description: Not a generator, verified
State District Owner: Ny
Large Quantity Handler of Universal Waste: No
Recognized Trader Importer: No
Recognized Trader Exporter: No
Spent Lead Acid Battery Importer: No
Spent Lead Acid Battery Exporter: No
Current Record: No
Non Storage Recycler Activity: Not reported
Electronic Manifest Broker: Not reported

Receive Date: 20070101
Handler Name: NYC DEPT HOUSING PRESERVATION
Federal Waste Generator Description: Not a generator, verified
State District Owner: Ny
Large Quantity Handler of Universal Waste: No
Recognized Trader Importer: No
Recognized Trader Exporter: No
Spent Lead Acid Battery Importer: No
Spent Lead Acid Battery Exporter: No
Current Record: Yes
Non Storage Recycler Activity: Not reported
Electronic Manifest Broker: Not reported

Receive Date: 19930521

NYC DEPT HOUSING PRESERVATION (Continued) **1000872234**

Handler Name: NYC DEPT HOUSING PRESERVATION
Federal Waste Generator Description: Large Quantity Generator
State District Owner: Ny
Large Quantity Handler of Universal Waste: No
Recognized Trader Importer: No
Recognized Trader Exporter: No
Spent Lead Acid Battery Importer: No
Spent Lead Acid Battery Exporter: No
Current Record: No
Non Storage Recycler Activity: Not reported
Electronic Manifest Broker: Not reported

Receive Date: 19940629
Handler Name: NYC HOUSING AUTHORITY
Federal Waste Generator Description: Large Quantity Generator
State District Owner: Ny
Large Quantity Handler of Universal Waste: No
Recognized Trader Importer: No
Recognized Trader Exporter: No
Spent Lead Acid Battery Importer: No
Spent Lead Acid Battery Exporter: No
Current Record: No
Non Storage Recycler Activity: Not reported
Electronic Manifest Broker: Not reported

List of NAICS Codes and Descriptions:
NAICS Code: 4471
NAICS Description: GASOLINE STATIONS

NAICS Code: 44711
NAICS Description: GASOLINE STATIONS WITH CONVENIENCE STORES

Facility Has Received Notices of Violations:
Violations: No Violations Found

Evaluation Action Summary:
Evaluations: No Evaluations Found

FINDS:
Registry ID: 110004504992

Click Here for FRS Facility Detail Report:

Environmental Interest/Information System:
The Resource Conservation and Recovery Act Information System (RCRAInfo) is EPA's comprehensive information system in support of the Resource Conservation and Recovery Act (RCRA) of 1976 and the Hazardous and Solid Waste Amendments (HSWA) of 1984. It tracks many types of information about generators, transporters, treaters, storers, and disposers of hazardous waste.

Click this hyperlink while viewing on your computer to access additional FINDS: detail in the EDR Site Report.

ECHO:

NYC DEPT HOUSING PRESERVATION (Continued) **1000872234**

Envid:	1000872234
Registry ID:	110004504992
DFR URL:	http://echo.epa.gov/detailed-facility-report?fid=110004504992
Name:	NYC DEPT HOUSING PRESERVATION
Address:	713-735 ATLANTIC AVE
City,State,Zip:	BROOKLYN, NY 11217

Manifest Facility Information:

EPA ID:	NYD987034469
Country:	USA
Name:	NYC HOUSING PRESERVATION & DEV
Address:	713-735 ATLANTIC AVE
Address 2:	Not reported
City,State,Zip:	BROOKLYN, NY 11217-2120
Zip 4:	Not reported
Location Address 1:	713-735 ATLANTIC AVE
Location Address 2:	Not reported
Location City,State,Zip:	BROOKLYN, NY 11238
Location Zip 4:	Not reported
Facility Status:	Not reported
Total Tanks:	Not reported
Code:	BP

Mailing:

Mailing Name:	NYC HOUSING PRESERVATION & DEV
Mailing Contact:	EDWARD MULRAINE
Mailing Address 1:	DEVELOPMENT 100 GOLD ST
Mailing Address 2:	Not reported
Mailing City,State,Zip:	NEW YORK, NY 10038
Mailing Zip 4:	Not reported
Mailing Country:	USA
Mailing Phone:	2129786539

Manifest Data:

Document ID:	PAC7989461
Manifest Status:	Not reported
Trans1 State ID:	PAAH0067
Year:	1993
Trans2 State ID:	Not reported
Generator Ship Date:	05/26/1993
Trans1 Recv Date:	05/26/1993
Trans2 Recv Date:	Not reported
TSD Site Recv Date:	05/28/1993
Part A Recv Date:	Not reported
Part B Recv Date:	Not reported
Generator EPA ID:	NYD987034469
Trans1 EPA ID:	NJD054126164
Trans2 EPA ID:	Not reported
TSDF ID 1:	PAD067098822
TSDF ID 2:	Not reported
Manifest Tracking Number:	Not reported
Import Indicator:	Not reported
Export Indicator:	Not reported
Discr Quantity Indicator:	Not reported
Discr Type Indicator:	Not reported
Discr Residue Indicator:	Not reported
Discr Partial Reject Indicator:	Not reported

NYC DEPT HOUSING PRESERVATION (Continued) **1000872234**

Discr Full Reject Indicator:	Not reported
Manifest Ref Number:	Not reported
Alt Facility RCRA ID:	Not reported
Alt Facility Sign Date:	Not reported
MGMT Method Type Code:	Not reported
Waste Code 1:	IGNITABLE WASTE
Waste Code 2:	Not reported
Waste Code 3:	Not reported
Waste Code 4:	Not reported
Waste Code 5:	Not reported
Waste Code 6:	Not reported
Quantity:	02404
Units:	Gallons (liquids only)
Number of Containers:	001
Container Type:	Cargo tanks (tank trucks)
Handling Method:	Burn
Specific Gravity:	01.00

Document ID:	PAC7989516
Manifest Status:	Not reported
Trans1 State ID:	PAAH0067
Year:	1993
Trans2 State ID:	Not reported
Generator Ship Date:	06/01/1993
Trans1 Recv Date:	06/01/1993
Trans2 Recv Date:	Not reported
TSD Site Recv Date:	06/02/1993
Part A Recv Date:	Not reported
Part B Recv Date:	Not reported
Generator EPA ID:	NYD987034469
Trans1 EPA ID:	NJD054126164
Trans2 EPA ID:	Not reported
TSDF ID 1:	PAD067098822
TSDF ID 2:	Not reported
Manifest Tracking Number:	Not reported
Import Indicator:	Not reported
Export Indicator:	Not reported
Discr Quantity Indicator:	Not reported
Discr Type Indicator:	Not reported
Discr Residue Indicator:	Not reported
Discr Partial Reject Indicator:	Not reported
Discr Full Reject Indicator:	Not reported
Manifest Ref Number:	Not reported
Alt Facility RCRA ID:	Not reported
Alt Facility Sign Date:	Not reported
MGMT Method Type Code:	Not reported
Waste Code 1:	IGNITABLE WASTE
Waste Code 2:	Not reported
Waste Code 3:	Not reported
Waste Code 4:	Not reported
Waste Code 5:	Not reported
Waste Code 6:	Not reported
Quantity:	02045
Units:	Gallons (liquids only)
Number of Containers:	001
Container Type:	Cargo tanks (tank trucks)
Handling Method:	Burn

NYC DEPT HOUSING PRESERVATION (Continued) **1000872234**

Specific Gravity:	01.00
Document ID:	PAE0402780
Manifest Status:	Not reported
Trans1 State ID:	PAAH0067
Year:	1993
Trans2 State ID:	Not reported
Generator Ship Date:	09/10/1993
Trans1 Recv Date:	09/10/1993
Trans2 Recv Date:	Not reported
TSD Site Recv Date:	09/13/1993
Part A Recv Date:	Not reported
Part B Recv Date:	Not reported
Generator EPA ID:	NYD987034469
Trans1 EPA ID:	NJD054126164
Trans2 EPA ID:	Not reported
TSDF ID 1:	PAD067098822
TSDF ID 2:	Not reported
Manifest Tracking Number:	Not reported
Import Indicator:	Not reported
Export Indicator:	Not reported
Discr Quantity Indicator:	Not reported
Discr Type Indicator:	Not reported
Discr Residue Indicator:	Not reported
Discr Partial Reject Indicator:	Not reported
Discr Full Reject Indicator:	Not reported
Manifest Ref Number:	Not reported
Alt Facility RCRA ID:	Not reported
Alt Facility Sign Date:	Not reported
MGMT Method Type Code:	Not reported
Waste Code 1:	IGNITABLE WASTE
Waste Code 2:	Not reported
Waste Code 3:	Not reported
Waste Code 4:	Not reported
Waste Code 5:	Not reported
Waste Code 6:	Not reported
Quantity:	03000
Units:	Pounds
Number of Containers:	005
Container Type:	Metal drums, barrels, kegs
Handling Method:	Burn
Specific Gravity:	01.00

S123 **CON EDISON - SERVICE BOX 33257** **RCRA-LQG** **1016454470**
WSW **752 PACIFIC ST** **FINDS** **NYP004327078**
1/8-1/4 **BROOKLYN, NY 11238** **ECHO**
0.134 mi. **NY MANIFEST**
709 ft. **Site 3 of 3 in cluster S**

Relative: **Lower**
Actual: **59 ft.**

RCRA Listings:

Date Form Received by Agency:	20140327
Handler Name:	Con Edison - Service Box 33257
Handler Address:	PACIFIC ST
Handler City,State,Zip:	BROOKLYN, NY 11238
EPA ID:	NYP004327078
Contact Name:	DENNIS HUACON
Contact Address:	IRVING PLACE, 15TH FL NE

CON EDISON - SERVICE BOX 33257 (Continued) **1016454470**

Contact City,State,Zip:	NEW YORK, NY 10003
Contact Telephone:	212-460-2757
Contact Fax:	401-765-1500
Contact Email:	HUACOND@CONED.COM
Contact Title:	ASSOCIATE SCIENTIST
EPA Region:	02
Land Type:	Private
Federal Waste Generator Description:	Large Quantity Generator
Non-Notifier:	Not reported
Biennial Report Cycle:	2013
Accessibility:	Not reported
Active Site Indicator:	Handler Activities
State District Owner:	Ny
State District:	NYSDEC R2
Mailing Address:	IRVING PLACE, 15TH FL NE
Mailing City,State,Zip:	NEW YORK, NY 10003
Owner Name:	Consolidated Edison Company Of Ny, Inc.
Owner Type:	Private
Operator Name:	Consolidated Edison Company Of Ny, Inc.
Operator Type:	Private
Short-Term Generator Activity:	No
Importer Activity:	No
Mixed Waste Generator:	No
Transporter Activity:	No
Transfer Facility Activity:	No
Recycler Activity with Storage:	No
Small Quantity On-Site Burner Exemption:	No
Smelting Melting and Refining Furnace Exemption:	No
Underground Injection Control:	No
Off-Site Waste Receipt:	No
Universal Waste Indicator:	No
Universal Waste Destination Facility:	No
Federal Universal Waste:	No
Active Site State-Reg Handler:	---
Federal Facility Indicator:	Not reported
Hazardous Secondary Material Indicator:	NN
Sub-Part K Indicator:	Not reported
2018 GPRA Permit Baseline:	Not on the Baseline
2018 GPRA Renewals Baseline:	Not on the Baseline
202 GPRA Corrective Action Baseline:	No
Subject to Corrective Action Universe:	No
Non-TSDFs Where RCRA CA has Been Imposed Universe:	No
Corrective Action Priority Ranking:	No NCAPS ranking
Environmental Control Indicator:	No
Institutional Control Indicator:	No
Human Exposure Controls Indicator:	N/A
Groundwater Controls Indicator:	N/A
Significant Non-Complier Universe:	No
Unaddressed Significant Non-Complier Universe:	No
Addressed Significant Non-Complier Universe:	No
Significant Non-Complier With a Compliance Schedule Universe:	No
Financial Assurance Required:	Not reported
Handler Date of Last Change:	20150414
Recognized Trader-Importer:	No
Recognized Trader-Exporter:	No
Importer of Spent Lead Acid Batteries:	No
Exporter of Spent Lead Acid Batteries:	No

CON EDISON - SERVICE BOX 33257 (Continued) **1016454470**

Recycler Activity Without Storage: Not reported
Manifest Broker: Not reported
Sub-Part P Indicator: No

Biennial: List of Years
Year: 2013

Click Here for Biennial Reporting System Data:

Hazardous Waste Summary:
Waste Code: D008
Waste Description: Lead

Handler - Owner Operator:
Owner/Operator Indicator: Operator
Owner/Operator Name: CONSOLIDATED EDISON COMPANY OF NY, INC.
Legal Status: Private
Date Became Current: 20130710
Date Ended Current: Not reported
Owner/Operator Address: 4 IRVING PLACE
Owner/Operator City,State,Zip: NEW YORK, NY 10003
Owner/Operator Telephone: Not reported
Owner/Operator Telephone Ext: Not reported
Owner/Operator Fax: Not reported
Owner/Operator Email: Not reported

Owner/Operator Indicator: Owner
Owner/Operator Name: CONSOLIDATED EDISON COMPANY OF NY, INC.
Legal Status: Private
Date Became Current: 20130710
Date Ended Current: Not reported
Owner/Operator Address: 4 IRVING PLACE
Owner/Operator City,State,Zip: NEW YORK, NY 10003
Owner/Operator Telephone: Not reported
Owner/Operator Telephone Ext: Not reported
Owner/Operator Fax: Not reported
Owner/Operator Email: Not reported

Historic Generators:
Receive Date: 20140327
Handler Name: CON EDISON - SERVICE BOX 33257
Federal Waste Generator Description: Large Quantity Generator
State District Owner: Ny
Large Quantity Handler of Universal Waste: No
Recognized Trader Importer: No
Recognized Trader Exporter: No
Spent Lead Acid Battery Importer: No
Spent Lead Acid Battery Exporter: No
Current Record: Yes
Non Storage Recycler Activity: Not reported
Electronic Manifest Broker: Not reported

Receive Date: 20130710
Handler Name: CON EDISON SERVICE BOX: 33257
Federal Waste Generator Description: Conditionally Exempt Small Quantity Generator

CON EDISON - SERVICE BOX 33257 (Continued) **1016454470**

State District Owner: Ny
Large Quantity Handler of Universal Waste: No
Recognized Trader Importer: No
Recognized Trader Exporter: No
Spent Lead Acid Battery Importer: No
Spent Lead Acid Battery Exporter: No
Current Record: No
Non Storage Recycler Activity: Not reported
Electronic Manifest Broker: Not reported

Receive Date: 20130810
Handler Name: CON EDISON SERVICE BOX: 33257
Federal Waste Generator Description: Not a generator, verified
State District Owner: Ny
Large Quantity Handler of Universal Waste: No
Recognized Trader Importer: No
Recognized Trader Exporter: No
Spent Lead Acid Battery Importer: No
Spent Lead Acid Battery Exporter: No
Current Record: No
Non Storage Recycler Activity: Not reported
Electronic Manifest Broker: Not reported

List of NAICS Codes and Descriptions:
NAICS Code: 221122
NAICS Description: ELECTRIC POWER DISTRIBUTION

Facility Has Received Notices of Violations:
Violations: No Violations Found

Evaluation Action Summary:
Evaluations: No Evaluations Found

FINDS:
Registry ID: 110056508364

Click Here for FRS Facility Detail Report:

Environmental Interest/Information System:
All generators and treatment, storage, and disposal (TSD) facilities who handle hazardous waste are required to report to the EPA Administrator at least once every two years. The data collected is used to create the National Biennial Resource Conservation and Recovery Act (RCRA) Hazardous Waste Report. This data is processed within the RCRA Information (RCRAInfo) database
The Resource Conservation and Recovery Act Information System (RCRAInfo) is EPA's comprehensive information system in support of the Resource Conservation and Recovery Act (RCRA) of 1976 and the Hazardous and Solid Waste Amendments (HSWA) of 1984. It tracks many types of information about generators, transporters, treaters, storers, and disposers of hazardous waste.

Click this hyperlink while viewing on your computer to access additional FINDS: detail in the EDR Site Report.

CON EDISON - SERVICE BOX 33257 (Continued) **1016454470**

ECHO:

Envid:	1016454470
Registry ID:	110056508364
DFR URL:	http://echo.epa.gov/detailed-facility-report?fid=110056508364
Name:	CON EDISON - SERVICE BOX 33257
Address:	752 PACIFIC ST
City,State,Zip:	BROOKLYN, NY 11238

Manifest Facility Information:

EPA ID:	NYP004327078
Country:	USA
Name:	CON EDISON
Address:	752 PACIFIC ST
Address 2:	Not reported
City,State,Zip:	BROOKLYN, NY 11238
Zip 4:	Not reported
Location Address 1:	752 PACIFIC ST
Location Address 2:	Not reported
Location City,State,Zip:	BROOKLYN, NY 11238
Location Zip 4:	Not reported
Facility Status:	Not reported
Total Tanks:	Not reported
Code:	BP

Mailing:

Mailing Name:	CON EDISON
Mailing Contact:	CON EDISON
Mailing Address 1:	4 IRVING PLACE 15TH FLOOR
Mailing Address 2:	Not reported
Mailing City,State,Zip:	NEW YORK, NY 10003
Mailing Zip 4:	Not reported
Mailing Country:	USA
Mailing Phone:	2124603770

Manifest Data:

Document ID:	Not reported
Manifest Status:	Not reported
Trans1 State ID:	NJD003812047
Year:	2018
Trans2 State ID:	Not reported
Generator Ship Date:	07/10/2013
Trans1 Recv Date:	07/10/2013
Trans2 Recv Date:	Not reported
TSD Site Recv Date:	07/11/2013
Part A Recv Date:	Not reported
Part B Recv Date:	Not reported
Generator EPA ID:	NYP004327078
Trans1 EPA ID:	Not reported
Trans2 EPA ID:	Not reported
TSDF ID 1:	NJD991291105
TSDF ID 2:	Not reported
Manifest Tracking Number:	002084620GBF
Import Indicator:	N
Export Indicator:	N
Discr Quantity Indicator:	N
Discr Type Indicator:	N

CON EDISON - SERVICE BOX 33257 (Continued) **1016454470**

Discr Residue Indicator:	N
Discr Partial Reject Indicator:	N
Discr Full Reject Indicator:	N
Manifest Ref Number:	Not reported
Alt Facility RCRA ID:	Not reported
Alt Facility Sign Date:	Not reported
MGMT Method Type Code:	H110
Waste Code a:	LEAD
Waste Code b:	Not reported
Waste Code c:	Not reported
Waste Code e:	Not reported
Waste Code f:	Not reported
Waste Code g:	Not reported
Waste Code 1:	Not reported
Waste Code 2:	Not reported
Waste Code 3:	Not reported
Waste Code 4:	Not reported
Waste Code 5:	Not reported
Waste Code 6:	Not reported
Quantity:	400
Units:	Gallons (liquids only)
Number of Containers:	1
Container Type:	Cargo tanks (tank trucks)
Handling Method:	Treat
Specific Gravity:	1

R124 **ATLANTIC YARDS SURFACE PARKING LOT** **NJ MANIFEST** **S117987452**
SSW **583 DEAN ST** **N/A**
1/8-1/4 **BROOKLYN, NY 11238**
0.134 mi.
709 ft. **Site 3 of 6 in cluster R**

Relative: **Lower**

Actual: **68 ft.**

Facility Info:

EPA ID:	NYR000196485
Name:	ATLANTIC YARDS SURFACE PARKING LOT
Address:	583 DEAN ST
City,State,Zip:	BROOKLYN, NY 11238
County:	Not reported
Mailing Address:	METROTECH CENTER
Mailing City,State,Zip:	BROOKLYN, NY 11201
Telephone:	Not reported
Emergency Telephone:	Not reported
Contact:	ROBERT SANNA
Comments:	Not reported
SIC Code:	Not reported
County:	NY047
Municipal:	Not reported
Previous EPAID:	Not reported
Generator Flag:	Not reported
Transporter Flag:	Not reported
TSDF Flag:	Not reported
Name Change:	Not reported
Date Change:	Not reported

Manifest Data:

EPA ID:	NYR000196485
Manifest Number:	009979216JJK

ATLANTIC YARDS SURFACE PARKING LOT (Continued) **S117987452**

Date Shipped:	9/18/2012
TSDF EPA ID:	NJD991291105
Transporter EPA ID:	PAD146714878
Transporter 2 EPA ID:	Not reported
Transporter 3 EPA ID:	Not reported
Transporter 4 EPA ID:	Not reported
Transporter 5 EPA ID:	Not reported
Transporter 6 EPA ID:	Not reported
Transporter 7 EPA ID:	Not reported
Transporter 8 EPA ID:	Not reported
Transporter 9 EPA ID:	Not reported
Transporter 10 EPA ID:	Not reported
Date Trans1 Transported Waste:	Not reported
Date Trans2 Transported Waste:	Not reported
Date Trans3 Transported Waste:	Not reported
Date Trans4 Transported Waste:	Not reported
Date Trans5 Transported Waste:	Not reported
Date Trans6 Transported Waste:	Not reported
Date Trans7 Transported Waste:	Not reported
Date Trans8 Transported Waste:	Not reported
Date Trans9 Transported Waste:	Not reported
Date Trans10 Transported Waste:	Not reported
Date TSDF Received Waste:	Not reported
TSDF EPA Facility Name:	Not reported
QTY Units:	Not reported
Transporter SEQ ID:	Not reported
Transporter-1 Date:	Not reported
Waste SEQ ID:	Not reported
Waste Type Code 2:	Not reported
Waste Type Code 3:	Not reported
Waste Type Code 4:	Not reported
Waste Type Code 5:	Not reported
Waste Type Code 6:	Not reported
Date Accepted:	Not reported
Manifest Discrepancy Type:	Not reported
Data Entry Number:	Not reported
Was Load Rejected:	Not reported
Reason Load Was Rejected:	Not reported

Waste:

Manifest Year:	Not reported
Waste Code:	D002
Hand Code:	Not reported
Quantity:	48,820.00
Unit:	Pounds

R125 **ATLANTIC YARDS SURFACE PARKING LOT** **RCRA NonGen / NLR** **1014958396**
SSW **583 DEAN ST** **NY MANIFEST** **NYR000196485**
1/8-1/4 **BROOKLYN, NY 11238**
0.134 mi.
709 ft. **Site 4 of 6 in cluster R**

Relative: **Lower**
Actual: **68 ft.**

RCRA Listings:

Date Form Received by Agency:	20130318
Handler Name:	Atlantic Yards Surface Parking Lot
Handler Address:	DEAN ST

ATLANTIC YARDS SURFACE PARKING LOT (Continued) **1014958396**

Handler City,State,Zip:	BROOKLYN, NY 11238
EPA ID:	NYR000196485
Contact Name:	ROBERT SANNA
Contact Address:	METROTECH CENTER
Contact City,State,Zip:	BROOKLYN, NY 11201
Contact Telephone:	718-932-8400
Contact Fax:	Not reported
Contact Email:	BSANNA@FCRC.COM
Contact Title:	VP NET SPORTS & ENT LLC MGR MBMR
EPA Region:	02
Land Type:	Private
Federal Waste Generator Description:	Not a generator, verified
Non-Notifier:	Not reported
Biennial Report Cycle:	Not reported
Accessibility:	Not reported
Active Site Indicator:	Not reported
State District Owner:	Ny
State District:	NYSDEC R2
Mailing Address:	METROTECH CENTER
Mailing City,State,Zip:	BROOKLYN, NY 11201
Owner Name:	Nys Urban Dev Co Dba Esdc
Owner Type:	Private
Operator Name:	Aydc Reg Development Co Lcc
Operator Type:	Private
Short-Term Generator Activity:	No
Importer Activity:	No
Mixed Waste Generator:	No
Transporter Activity:	No
Transfer Facility Activity:	No
Recycler Activity with Storage:	No
Small Quantity On-Site Burner Exemption:	No
Smelting Melting and Refining Furnace Exemption:	No
Underground Injection Control:	No
Off-Site Waste Receipt:	No
Universal Waste Indicator:	No
Universal Waste Destination Facility:	No
Federal Universal Waste:	No
Active Site State-Reg Handler:	---
Federal Facility Indicator:	Not reported
Hazardous Secondary Material Indicator:	NN
Sub-Part K Indicator:	Not reported
2018 GPRA Permit Baseline:	Not on the Baseline
2018 GPRA Renewals Baseline:	Not on the Baseline
202 GPRA Corrective Action Baseline:	No
Subject to Corrective Action Universe:	No
Non-TSDFs Where RCRA CA has Been Imposed Universe:	No
Corrective Action Priority Ranking:	No NCAPS ranking
Environmental Control Indicator:	No
Institutional Control Indicator:	No
Human Exposure Controls Indicator:	N/A
Groundwater Controls Indicator:	N/A
Significant Non-Complier Universe:	No
Unaddressed Significant Non-Complier Universe:	No
Addressed Significant Non-Complier Universe:	No
Significant Non-Complier With a Compliance Schedule Universe:	No
Financial Assurance Required:	Not reported
Handler Date of Last Change:	20150414

ATLANTIC YARDS SURFACE PARKING LOT (Continued) **1014958396**

Recognized Trader-Importer:	No
Recognized Trader-Exporter:	No
Importer of Spent Lead Acid Batteries:	No
Exporter of Spent Lead Acid Batteries:	No
Recycler Activity Without Storage:	Not reported
Manifest Broker:	Not reported
Sub-Part P Indicator:	No

Hazardous Waste Summary:

Waste Code:	D002
Waste Description:	Corrosive Waste

Handler - Owner Operator:

Owner/Operator Indicator:	Owner
Owner/Operator Name: NYS URBAN DEV CO DBA ESDC	
Legal Status:	Private
Date Became Current:	20100301
Date Ended Current:	Not reported
Owner/Operator Address:	633 3RD AVE
Owner/Operator City,State,Zip:	NEW YORK, NY 10017
Owner/Operator Telephone:	212-803-3750
Owner/Operator Telephone Ext:	Not reported
Owner/Operator Fax:	Not reported
Owner/Operator Email:	Not reported

Owner/Operator Indicator:	Operator
Owner/Operator Name: AYDC REG DEVELOPMENT CO LCC	
Legal Status:	Private
Date Became Current:	20120412
Date Ended Current:	Not reported
Owner/Operator Address:	1 METROTECH CENTER
Owner/Operator City,State,Zip:	BROOKLYN, NY 11201
Owner/Operator Telephone:	718-932-8400
Owner/Operator Telephone Ext:	Not reported
Owner/Operator Fax:	Not reported
Owner/Operator Email:	Not reported

Owner/Operator Indicator:	Owner
Owner/Operator Name: NYS URBAN DEV CO DBA ESDC	
Legal Status:	Private
Date Became Current:	20100301
Date Ended Current:	Not reported
Owner/Operator Address:	633 3RD AVE
Owner/Operator City,State,Zip:	NEW YORK, NY 10017
Owner/Operator Telephone:	212-803-3750
Owner/Operator Telephone Ext:	Not reported
Owner/Operator Fax:	Not reported
Owner/Operator Email:	Not reported

Owner/Operator Indicator:	Operator
Owner/Operator Name: AYDC REG DEVELOPMENT CO LCC	
Legal Status:	Private
Date Became Current:	20120412
Date Ended Current:	Not reported
Owner/Operator Address:	1 METROTECH CENTER

ATLANTIC YARDS SURFACE PARKING LOT (Continued) **1014958396**

Owner/Operator City,State,Zip: BROOKLYN, NY 11201
Owner/Operator Telephone: 718-932-8400
Owner/Operator Telephone Ext: Not reported
Owner/Operator Fax: Not reported
Owner/Operator Email: Not reported

Historic Generators:
Receive Date: 20130318
Handler Name: ATLANTIC YARDS SURFACE PARKING LOT
Federal Waste Generator Description: Not a generator, verified
State District Owner: Ny
Large Quantity Handler of Universal Waste: No
Recognized Trader Importer: No
Recognized Trader Exporter: No
Spent Lead Acid Battery Importer: No
Spent Lead Acid Battery Exporter: No
Current Record: Yes
Non Storage Recycler Activity: Not reported
Electronic Manifest Broker: Not reported

Receive Date: 20120830
Handler Name: ATLANTIC YARDS SURFACE PARKING LOT
Federal Waste Generator Description: Large Quantity Generator
State District Owner: Not reported
Large Quantity Handler of Universal Waste: No
Recognized Trader Importer: No
Recognized Trader Exporter: No
Spent Lead Acid Battery Importer: No
Spent Lead Acid Battery Exporter: No
Current Record: No
Non Storage Recycler Activity: Not reported
Electronic Manifest Broker: Not reported

List of NAICS Codes and Descriptions:
NAICS Code: 23622
NAICS Description: COMMERCIAL AND INSTITUTIONAL BUILDING CONSTRUCTION

Facility Has Received Notices of Violations:
Violations: No Violations Found

Evaluation Action Summary:
Evaluations: No Evaluations Found

Manifest Facility Information:
EPA ID: NYR000196485
Country: USA
Name: ATLANTIC YARDS SURFACE PARKING LOT
Address: 583 DEAN ST
Address 2: Not reported
City,State,Zip: BROOKLYN, NY 11238
Zip 4: Not reported
Location Address 1: 583 DEAN STREET
Location Address 2: Not reported
Location City,State,Zip: BROOKLYN, NY 11238

ATLANTIC YARDS SURFACE PARKING LOT (Continued) **1014958396**

Location Zip 4:	Not reported
Facility Status:	Not reported
Total Tanks:	Not reported
Code:	BP

Mailing:

Mailing Name:	ATLANTIC YARDS SURFACE PARKING LOT
Mailing Contact:	AYDC REGIONAL DEVELOPMENT
Mailing Address 1:	1 METRO TECH CENTER
Mailing Address 2:	Not reported
Mailing City,State,Zip:	BROOKLYN, NY 11201
Mailing Zip 4:	Not reported
Mailing Country:	USA
Mailing Phone:	7189238400

Manifest Data:

Document ID:	Not reported
Manifest Status:	Not reported
Trans1 State ID:	PAD145714878
Year:	2018
Trans2 State ID:	Not reported
Generator Ship Date:	09/18/2012
Trans1 Recv Date:	09/18/2012
Trans2 Recv Date:	Not reported
TSD Site Recv Date:	09/18/2012
Part A Recv Date:	Not reported
Part B Recv Date:	Not reported
Generator EPA ID:	NYR000196485
Trans1 EPA ID:	Not reported
Trans2 EPA ID:	Not reported
TSDF ID 1:	NJD991291105
TSDF ID 2:	Not reported
Manifest Tracking Number:	009979216JJK
Import Indicator:	N
Export Indicator:	N
Discr Quantity Indicator:	Y
Discr Type Indicator:	N
Discr Residue Indicator:	N
Discr Partial Reject Indicator:	N
Discr Full Reject Indicator:	N
Manifest Ref Number:	Not reported
Alt Facility RCRA ID:	Not reported
Alt Facility Sign Date:	Not reported
MGMT Method Type Code:	H121
Waste Code a:	CORROSIVE WASTE
Waste Code b:	Not reported
Waste Code c:	Not reported
Waste Code e:	Not reported
Waste Code f:	Not reported
Waste Code g:	Not reported
Waste Code 1:	Not reported
Waste Code 2:	Not reported
Waste Code 3:	Not reported
Waste Code 4:	Not reported
Waste Code 5:	Not reported
Waste Code 6:	Not reported
Quantity:	48820

ATLANTIC YARDS SURFACE PARKING LOT (Continued) **1014958396**

Units:	Pounds
Number of Containers:	1
Container Type:	Metal boxes, cartons, cases (including roll-offs)
Handling Method:	Treat
Specific Gravity:	1

P126 **550 CLINTON AVENUE** **NY UST** **U004363270**
ESE **550 CLINTON AVENUE** **N/A**
1/8-1/4 **BROOKLYN, NY 11238**
0.135 mi.
712 ft. **Site 2 of 2 in cluster P**

Relative:
Higher

Actual:
76 ft.

UST:

Name:	550 CLINTON AVENUE
Address:	550 CLINTON AVENUE
City,State,Zip:	BROOKLYN, NY 11238
Id/Status:	2-613346 / Unregulated/Closed
Program Type:	PBS
Region:	STATE
DEC Region:	2
Expiration Date:	N/A
UTM X:	Not reported
UTM Y:	Not reported
Site Type:	Other

Affiliation Records:

Site Id:	637298
Affiliation Type:	Facility Owner
Company Name:	SUPERIOR ASSOCIATES LLC C/O CROSSTOWN MANAGEMENT C
Contact Type:	AUTHORIZED REP.
Contact Name:	MATTHEW CORDIVARI
Address1:	29-47 41ST AVE., 2ND FL.
Address2:	Not reported
City:	LONG ISLAND CITY
State:	NY
Zip Code:	11101
Country Code:	001
Phone:	(718) 937-8100
EMail:	Not reported
Fax Number:	Not reported
Modified By:	ACDANIEL
Date Last Modified:	2022-06-10

Site Id:	637298
Affiliation Type:	Mail Contact
Company Name:	550 CLINTON PARTNERS LLC
Contact Type:	Not reported
Contact Name:	MATTHEW CORDIVARI
Address1:	C/O HOPE STREET CAPITAL
Address2:	56 WEST 22ND STREET, 10TH FLOOR
City:	NEW YORK
State:	NY
Zip Code:	10010
Country Code:	001
Phone:	(646) 693-1223
EMail:	MCORDIVARI@HOPESTREET.COM
Fax Number:	Not reported

550 CLINTON AVENUE (Continued) **U004363270**

Modified By:	ACDANIEL
Date Last Modified:	2022-06-10

Site Id:	637298
Affiliation Type:	Facility Operator
Company Name:	550 CLINTON AVENUE
Contact Type:	Not reported
Contact Name:	MATTHEW CORDIVARI
Address1:	Not reported
Address2:	Not reported
City:	Not reported
State:	NN
Zip Code:	Not reported
Country Code:	001
Phone:	Not reported
EMail:	Not reported
Fax Number:	Not reported
Modified By:	ACDANIEL
Date Last Modified:	2022-06-10

Site Id:	637298
Affiliation Type:	Emergency Contact
Company Name:	SUPERIOR ASSOCIATES LLC C/O CROSSTOWN MANAGEMENT C
Contact Type:	Not reported
Contact Name:	MATTHEW CORDIVARI
Address1:	Not reported
Address2:	Not reported
City:	Not reported
State:	NN
Zip Code:	Not reported
Country Code:	001
Phone:	(212) 620-0021
EMail:	Not reported
Fax Number:	Not reported
Modified By:	ACDANIEL
Date Last Modified:	2022-06-10

Tank Info:

Tank Number:	001
Tank ID:	295273
Tank Status:	Closed - Removed
Material Name:	Closed - Removed
Capacity Gallons:	100
Install Date:	Not reported
Date Tank Closed:	04/09/2020
Registered:	True
Tank Location:	Underground
Tank Type:	Steel/carbon steel
Tightness Test Method:	-
Date Test:	Not reported
Next Test Date:	Not reported
Pipe Model:	Not reported
Modified By:	DAFRANCI
Last Modified:	12/20/2022

Equipment Records:

550 CLINTON AVENUE (Continued) **U004363270**

L00 - Piping Leak Detection - None
D00 - Pipe Type - No Piping
K00 - Spill Prevention - None
A00 - Tank Internal Protection - None
I00 - Overfill - None
E00 - Piping Secondary Containment - None
H00 - Tank Leak Detection - None
J00 - Dispenser - None
C00 - Pipe Location - No Piping
F00 - Pipe External Protection - None
B00 - Tank External Protection - None
G00 - Tank Secondary Containment - None

Tank Number: 002
Tank ID: 295274
Tank Status: Closed - Removed
Material Name: Closed - Removed
Capacity Gallons: 100
Install Date: Not reported
Date Tank Closed: 04/09/2020
Registered: True
Tank Location: Underground
Tank Type: Steel/carbon steel
Tightness Test Method: -
Date Test: Not reported
Next Test Date: Not reported
Pipe Model: Not reported
Modified By: DAFRANCI
Last Modified: 12/20/2022

Equipment Records:

B00 - Tank External Protection - None
C00 - Pipe Location - No Piping
F00 - Pipe External Protection - None
J00 - Dispenser - None
E00 - Piping Secondary Containment - None
H00 - Tank Leak Detection - None
I00 - Overfill - None
A00 - Tank Internal Protection - None
K00 - Spill Prevention - None
G00 - Tank Secondary Containment - None
D00 - Pipe Type - No Piping
L00 - Piping Leak Detection - None

Tank Number: 003
Tank ID: 295275
Tank Status: Closed - Removed
Material Name: Closed - Removed
Capacity Gallons: 100
Install Date: Not reported
Date Tank Closed: 04/09/2020
Registered: True
Tank Location: Underground
Tank Type: Steel/carbon steel
Tightness Test Method: -
Date Test: Not reported

550 CLINTON AVENUE (Continued) **U004363270**

Next Test Date: Not reported
Pipe Model: Not reported
Modified By: DAFRANCI
Last Modified: 12/20/2022

Equipment Records:

B00 - Tank External Protection - None
C00 - Pipe Location - No Piping
F00 - Pipe External Protection - None
D00 - Pipe Type - No Piping
L00 - Piping Leak Detection - None
E00 - Piping Secondary Containment - None
H00 - Tank Leak Detection - None
I00 - Overfill - None
A00 - Tank Internal Protection - None
K00 - Spill Prevention - None
J00 - Dispenser - None
G00 - Tank Secondary Containment - None

Tank Number: 004
Tank ID: 295276
Tank Status: Closed - Removed
Material Name: Closed - Removed
Capacity Gallons: 550
Install Date: Not reported
Date Tank Closed: 04/09/2020
Registered: True
Tank Location: Underground
Tank Type: Steel/carbon steel
Tightness Test Method: -
Date Test: Not reported
Next Test Date: Not reported
Pipe Model: Not reported
Modified By: DAFRANCI
Last Modified: 12/20/2022

Equipment Records:

L00 - Piping Leak Detection - None
D00 - Pipe Type - No Piping
K00 - Spill Prevention - None
I00 - Overfill - None
E00 - Piping Secondary Containment - None
H00 - Tank Leak Detection - None
A00 - Tank Internal Protection - None
J00 - Dispenser - None
C00 - Pipe Location - No Piping
F00 - Pipe External Protection - None
B00 - Tank External Protection - None
G00 - Tank Secondary Containment - None

Tank Number: 005
Tank ID: 295277
Tank Status: Closed - Removed
Material Name: Closed - Removed
Capacity Gallons: 100
Install Date: Not reported

550 CLINTON AVENUE (Continued) **U004363270**

Date Tank Closed: 06/15/2020
Registered: True
Tank Location: Underground
Tank Type: Steel/carbon steel
Tightness Test Method: -
Date Test: Not reported
Next Test Date: Not reported
Pipe Model: Not reported
Modified By: DAFRANCI
Last Modified: 12/20/2022

Equipment Records:

E00 - Piping Secondary Containment - None
H00 - Tank Leak Detection - None
I00 - Overfill - None
B00 - Tank External Protection - None
C00 - Pipe Location - No Piping
F00 - Pipe External Protection - None
G00 - Tank Secondary Containment - None
D00 - Pipe Type - No Piping
L00 - Piping Leak Detection - None
J00 - Dispenser - None
A00 - Tank Internal Protection - None
K00 - Spill Prevention - None

Tank Number: 006
Tank ID: 295278
Tank Status: Closed - Removed
Material Name: Closed - Removed
Capacity Gallons: 550
Install Date: Not reported
Date Tank Closed: 06/15/2020
Registered: True
Tank Location: Underground
Tank Type: Steel/carbon steel
Tightness Test Method: -
Date Test: Not reported
Next Test Date: Not reported
Pipe Model: Not reported
Modified By: DAFRANCI
Last Modified: 12/20/2022

Equipment Records:

J00 - Dispenser - None
A00 - Tank Internal Protection - None
K00 - Spill Prevention - None
E00 - Piping Secondary Containment - None
H00 - Tank Leak Detection - None
I00 - Overfill - None
D00 - Pipe Type - No Piping
L00 - Piping Leak Detection - None
B00 - Tank External Protection - None
C00 - Pipe Location - No Piping
F00 - Pipe External Protection - None
G00 - Tank Secondary Containment - None

U127 **CON EDISON** **NY MANIFEST** **S113815010**
ESE **848 ATLANTIC AVE** **N/A**
1/8-1/4 **BROOKLYN, NY 11238**
0.136 mi.
716 ft. **Site 1 of 2 in cluster U**

Relative:
Higher

Actual:
76 ft.

Manifest Facility Information:

EPA ID:	NYP004570198
Country:	USA
Name:	CON EDISON
Address:	848 ATLANTIC AVE
Address 2:	SB 14807
City,State,Zip:	BROOKLYN, NY 11238
Zip 4:	Not reported
Location Address 1:	848 ATLANTIC AVE
Location Address 2:	SB 14807
Location City,State,Zip:	BROOKLYN, NY 11238
Location Zip 4:	Not reported
Facility Status:	Not reported
Total Tanks:	Not reported
Code:	BP

Mailing:

Mailing Name:	CON EDISON
Mailing Contact:	TOM TEELING
Mailing Address 1:	4 IRVING PLACE 15TH FLOOR
Mailing Address 2:	Not reported
Mailing City,State,Zip:	NEW YORK, NY 10003
Mailing Zip 4:	Not reported
Mailing Country:	USA
Mailing Phone:	Not reported

Manifest Data:

Document ID:	Not reported
Manifest Status:	Not reported
Trans1 State ID:	NJ0000027193
Year:	2018
Trans2 State ID:	Not reported
Generator Ship Date:	06/19/2014
Trans1 Recv Date:	06/19/2014
Trans2 Recv Date:	Not reported
TSD Site Recv Date:	06/19/2014
Part A Recv Date:	Not reported
Part B Recv Date:	Not reported
Generator EPA ID:	NYP004570198
Trans1 EPA ID:	Not reported
Trans2 EPA ID:	Not reported
TSDF ID 1:	NJD002200046
TSDF ID 2:	Not reported
Manifest Tracking Number:	013255348JJK
Import Indicator:	N
Export Indicator:	N
Discr Quantity Indicator:	N
Discr Type Indicator:	N
Discr Residue Indicator:	N
Discr Partial Reject Indicator:	N
Discr Full Reject Indicator:	N
Manifest Ref Number:	Not reported
Alt Facility RCRA ID:	Not reported

CON EDISON (Continued) **S113815010**

Alt Facility Sign Date:	Not reported
MGMT Method Type Code:	H110
Waste Code a:	LEAD
Waste Code b:	Not reported
Waste Code c:	Not reported
Waste Code e:	Not reported
Waste Code f:	Not reported
Waste Code g:	Not reported
Waste Code 1:	Not reported
Waste Code 2:	Not reported
Waste Code 3:	Not reported
Waste Code 4:	Not reported
Waste Code 5:	Not reported
Waste Code 6:	Not reported
Quantity:	150
Units:	Gallons (liquids only)
Number of Containers:	1
Container Type:	Cargo tanks (tank trucks)
Handling Method:	Treat
Specific Gravity:	1

U128 **CON EDISON SERVICE BOX: 14807** **RCRA NonGen / NLR** **1016677691**
ESE **848 ATLANTIC AVE** **FINDS** **NYP004313672**
1/8-1/4 **BROOKLYN, NY 11238** **ECHO**
0.136 mi. **NY MANIFEST**
716 ft. **Site 2 of 2 in cluster U**

Relative:
Higher

Actual:
76 ft.

RCRA Listings:

Date Form Received by Agency:	20140719
Handler Name:	Con Edison Service Box: 14807
Handler Address:	ATLANTIC AVE
Handler City,State,Zip:	BROOKLYN, NY 11238
EPA ID:	NYP004313672
Contact Name:	THOMAS TEELING
Contact Address:	Not reported
Contact City,State,Zip:	Not reported
Contact Telephone:	212-460-3770
Contact Fax:	Not reported
Contact Email:	Not reported
Contact Title:	SENIOR SCIENTIST
EPA Region:	02
Land Type:	Private
Federal Waste Generator Description:	Not a generator, verified
Non-Notifier:	Not reported
Biennial Report Cycle:	Not reported
Accessibility:	Not reported
Active Site Indicator:	Not reported
State District Owner:	Ny
State District:	NYSDEC R2
Mailing Address:	IRVING PL, 15TH FL NE
Mailing City,State,Zip:	NEW YORK, NY 10003
Owner Name:	Not reported
Owner Type:	Not reported
Operator Name:	Not reported
Operator Type:	Not reported
Short-Term Generator Activity:	No
Importer Activity:	No

CON EDISON SERVICE BOX: 14807 (Continued) **1016677691**

Mixed Waste Generator:	No
Transporter Activity:	No
Transfer Facility Activity:	No
Recycler Activity with Storage:	No
Small Quantity On-Site Burner Exemption:	No
Smelting Melting and Refining Furnace Exemption:	No
Underground Injection Control:	No
Off-Site Waste Receipt:	No
Universal Waste Indicator:	No
Universal Waste Destination Facility:	No
Federal Universal Waste:	No
Active Site State-Reg Handler:	---
Federal Facility Indicator:	Not reported
Hazardous Secondary Material Indicator:	NN
Sub-Part K Indicator:	Not reported
2018 GPRA Permit Baseline:	Not on the Baseline
2018 GPRA Renewals Baseline:	Not on the Baseline
202 GPRA Corrective Action Baseline:	No
Subject to Corrective Action Universe:	No
Non-TSDFs Where RCRA CA has Been Imposed Universe:	No
Corrective Action Priority Ranking:	No NCAPS ranking
Environmental Control Indicator:	No
Institutional Control Indicator:	No
Human Exposure Controls Indicator:	N/A
Groundwater Controls Indicator:	N/A
Significant Non-Complier Universe:	No
Unaddressed Significant Non-Complier Universe:	No
Addressed Significant Non-Complier Universe:	No
Significant Non-Complier With a Compliance Schedule Universe:	No
Financial Assurance Required:	Not reported
Handler Date of Last Change:	20150211
Recognized Trader-Importer:	No
Recognized Trader-Exporter:	No
Importer of Spent Lead Acid Batteries:	No
Exporter of Spent Lead Acid Batteries:	No
Recycler Activity Without Storage:	Not reported
Manifest Broker:	Not reported
Sub-Part P Indicator:	No

Historic Generators:

Receive Date:	20140619
Handler Name: CON EDISON	
Federal Waste Generator Description:	Small Quantity Generator
State District Owner:	Ny
Large Quantity Handler of Universal Waste:	No
Recognized Trader Importer:	No
Recognized Trader Exporter:	No
Spent Lead Acid Battery Importer:	No
Spent Lead Acid Battery Exporter:	No
Current Record:	No
Non Storage Recycler Activity:	Not reported
Electronic Manifest Broker:	Not reported

Receive Date:	20140619
Handler Name: CON EDISON	
Federal Waste Generator Description:	Not a generator, verified

CON EDISON SERVICE BOX: 14807 (Continued) **1016677691**

State District Owner:	Ny
Large Quantity Handler of Universal Waste:	No
Recognized Trader Importer:	No
Recognized Trader Exporter:	No
Spent Lead Acid Battery Importer:	No
Spent Lead Acid Battery Exporter:	No
Current Record:	No
Non Storage Recycler Activity:	Not reported
Electronic Manifest Broker:	Not reported

Receive Date:	20140719
Handler Name:	CON EDISON SERVICE BOX: 14807
Federal Waste Generator Description:	Not a generator, verified
State District Owner:	Ny
Large Quantity Handler of Universal Waste:	No
Recognized Trader Importer:	No
Recognized Trader Exporter:	No
Spent Lead Acid Battery Importer:	No
Spent Lead Acid Battery Exporter:	No
Current Record:	Yes
Non Storage Recycler Activity:	Not reported
Electronic Manifest Broker:	Not reported

List of NAICS Codes and Descriptions:
NAICS Codes: No NAICS Codes Found

Facility Has Received Notices of Violations:
Violations: No Violations Found

Evaluation Action Summary:
Evaluations: No Evaluations Found

FINDS:
Registry ID: 110058877568

Click Here for FRS Facility Detail Report:

Environmental Interest/Information System:
The Resource Conservation and Recovery Act Information System (RCRAInfo) is EPA's comprehensive information system in support of the Resource Conservation and Recovery Act (RCRA) of 1976 and the Hazardous and Solid Waste Amendments (HSWA) of 1984. It tracks many types of information about generators, transporters, treaters, storers, and disposers of hazardous waste.

Click this hyperlink while viewing on your computer to access additional FINDS: detail in the EDR Site Report.

ECHO:

Envid:	1016677691
Registry ID:	110058877568
DFR URL:	http://echo.epa.gov/detailed-facility-report?fid=110058877568
Name:	CON EDISON SERVICE BOX: 14807
Address:	848 ATLANTIC AVE
City,State,Zip:	BROOKLYN, NY 11238

CON EDISON SERVICE BOX: 14807 (Continued) **1016677691**

Manifest Facility Information:

EPA ID:	NYP004313672
Country:	USA
Name:	CON EDISON
Address:	848 ATLANTIC AVE
Address 2:	Not reported
City,State,Zip:	BROOKLYN, NY 11238
Zip 4:	Not reported
Location Address 1:	848 ATLANTIC AVE
Location Address 2:	SERV BOX 14807
Location City,State,Zip:	BROOKLYN, NY 11238
Location Zip 4:	Not reported
Facility Status:	Not reported
Total Tanks:	Not reported
Code:	BP

Mailing:

Mailing Name:	CON EDISON
Mailing Contact:	CON EDISON
Mailing Address 1:	4 IRVING PL 15TH FL
Mailing Address 2:	Not reported
Mailing City,State,Zip:	NEW YORK, NY 10003
Mailing Zip 4:	Not reported
Mailing Country:	USA
Mailing Phone:	2124603770

Manifest Data:

Document ID:	Not reported
Manifest Status:	Not reported
Trans1 State ID:	NJD003812047
Year:	2018
Trans2 State ID:	Not reported
Generator Ship Date:	05/15/2013
Trans1 Recv Date:	05/15/2013
Trans2 Recv Date:	Not reported
TSD Site Recv Date:	05/24/2013
Part A Recv Date:	Not reported
Part B Recv Date:	Not reported
Generator EPA ID:	NYP004313672
Trans1 EPA ID:	Not reported
Trans2 EPA ID:	Not reported
TSDF ID 1:	NJD991291105
TSDF ID 2:	Not reported
Manifest Tracking Number:	002017930GBF
Import Indicator:	N
Export Indicator:	N
Discr Quantity Indicator:	N
Discr Type Indicator:	N
Discr Residue Indicator:	N
Discr Partial Reject Indicator:	N
Discr Full Reject Indicator:	N
Manifest Ref Number:	Not reported
Alt Facility RCRA ID:	Not reported
Alt Facility Sign Date:	Not reported
MGMT Method Type Code:	H141
Waste Code a:	LEAD
Waste Code b:	Not reported

CON EDISON SERVICE BOX: 14807 (Continued) **1016677691**

Waste Code c:	Not reported
Waste Code e:	Not reported
Waste Code f:	Not reported
Waste Code g:	Not reported
Waste Code 1:	Not reported
Waste Code 2:	Not reported
Waste Code 3:	Not reported
Waste Code 4:	Not reported
Waste Code 5:	Not reported
Waste Code 6:	Not reported
Quantity:	200
Units:	Gallons (liquids only)
Number of Containers:	1
Container Type:	Cargo tanks (tank trucks)
Handling Method:	Treat
Specific Gravity:	1

V129 **CON EDISON** **NJ MANIFEST** **S120672072**
SE **PACIFIC ST & VANDERBUILT ST** **N/A**
1/8-1/4 **BROOKLYN, NY 11238**
0.137 mi.
724 ft. **Site 1 of 11 in cluster V**

Relative:
Higher

Actual:
79 ft.

Facility Info:

EPA ID:	NYP004785952
Name:	CON EDISON
Address:	PACIFIC ST & VANDERBUILT ST
City,State,Zip:	BROOKLYN, NY 11238
County:	Not reported
Mailing Address:	IRVING PL 15TH FL NE
Mailing City,State,Zip:	NEW YORK, NY 10003
Telephone:	Not reported
Emergency Telephone:	Not reported
Contact:	THOMAS TEELING
Comments:	Not reported
SIC Code:	Not reported
County:	NY047
Municipal:	Not reported
Previous EPAID:	Not reported
Generator Flag:	Not reported
Transporter Flag:	Not reported
TSDF Flag:	Not reported
Name Change:	Not reported
Date Change:	Not reported

Manifest Data:

EPA ID:	NYP004785952
Manifest Number:	014085207JJK
Date Shipped:	5/23/2015
TSDF EPA ID:	NJD002200046
Transporter EPA ID:	NJ0000027193
Transporter 2 EPA ID:	Not reported
Transporter 3 EPA ID:	Not reported
Transporter 4 EPA ID:	Not reported
Transporter 5 EPA ID:	Not reported
Transporter 6 EPA ID:	Not reported
Transporter 7 EPA ID:	Not reported

CON EDISON (Continued) **S120672072**

Transporter 8 EPA ID:	Not reported
Transporter 9 EPA ID:	Not reported
Transporter 10 EPA ID:	Not reported
Date Trans1 Transported Waste:	Not reported
Date Trans2 Transported Waste:	Not reported
Date Trans3 Transported Waste:	Not reported
Date Trans4 Transported Waste:	Not reported
Date Trans5 Transported Waste:	Not reported
Date Trans6 Transported Waste:	Not reported
Date Trans7 Transported Waste:	Not reported
Date Trans8 Transported Waste:	Not reported
Date Trans9 Transported Waste:	Not reported
Date Trans10 Transported Waste:	Not reported
Date TSDF Received Waste:	Not reported
TSDF EPA Facility Name:	Not reported
QTY Units:	Not reported
Transporter SEQ ID:	Not reported
Transporter-1 Date:	Not reported
Waste SEQ ID:	Not reported
Waste Type Code 2:	Not reported
Waste Type Code 3:	Not reported
Waste Type Code 4:	Not reported
Waste Type Code 5:	Not reported
Waste Type Code 6:	Not reported
Date Accepted:	Not reported
Manifest Discrepancy Type:	Not reported
Data Entry Number:	Not reported
Was Load Rejected:	Not reported
Reason Load Was Rejected:	Not reported

V130 **CON EDISON MANHOLE: 43728** **NJ MANIFEST** **S117986290**
SE **VANDERBILT AVE & PACIFIC ST** **N/A**
1/8-1/4 **BROOKLYN, NY 11201**
0.137 mi.
724 ft. **Site 2 of 11 in cluster V**

Relative:
Higher

Actual:
79 ft.

Facility Info:

EPA ID:	NYP004268660
Name:	CON EDISON MANHOLE: 43728
Address:	VANDERBILT AVE & PACIFIC ST
City,State,Zip:	BROOKLYN, NY 11201
County:	Not reported
Mailing Address:	IRVING PL, RM 828
Mailing City,State,Zip:	NEW YORK, NY 10003
Telephone:	Not reported
Emergency Telephone:	Not reported
Contact:	JOHN ANDERSON
Comments:	Not reported
SIC Code:	Not reported
County:	NY047
Municipal:	Not reported
Previous EPAID:	Not reported
Generator Flag:	Not reported
Transporter Flag:	Not reported
TSDF Flag:	Not reported
Name Change:	Not reported
Date Change:	Not reported

CON EDISON MANHOLE: 43728 (Continued) **S117986290**

Manifest Data:

EPA ID:	NYP004268660
Manifest Number:	001674775GBF
Date Shipped:	9/14/2012
TSDF EPA ID:	NJD991291105
Transporter EPA ID:	NJD003812047
Transporter 2 EPA ID:	Not reported
Transporter 3 EPA ID:	Not reported
Transporter 4 EPA ID:	Not reported
Transporter 5 EPA ID:	Not reported
Transporter 6 EPA ID:	Not reported
Transporter 7 EPA ID:	Not reported
Transporter 8 EPA ID:	Not reported
Transporter 9 EPA ID:	Not reported
Transporter 10 EPA ID:	Not reported
Date Trans1 Transported Waste:	Not reported
Date Trans2 Transported Waste:	Not reported
Date Trans3 Transported Waste:	Not reported
Date Trans4 Transported Waste:	Not reported
Date Trans5 Transported Waste:	Not reported
Date Trans6 Transported Waste:	Not reported
Date Trans7 Transported Waste:	Not reported
Date Trans8 Transported Waste:	Not reported
Date Trans9 Transported Waste:	Not reported
Date Trans10 Transported Waste:	Not reported
Date TSDF Received Waste:	Not reported
TSDF EPA Facility Name:	Not reported
QTY Units:	Not reported
Transporter SEQ ID:	Not reported
Transporter-1 Date:	Not reported
Waste SEQ ID:	Not reported
Waste Type Code 2:	Not reported
Waste Type Code 3:	Not reported
Waste Type Code 4:	Not reported
Waste Type Code 5:	Not reported
Waste Type Code 6:	Not reported
Date Accepted:	Not reported
Manifest Discrepancy Type:	Not reported
Data Entry Number:	Not reported
Was Load Rejected:	Not reported
Reason Load Was Rejected:	Not reported

Waste:

Manifest Year:	Not reported
Waste Code:	D008
Hand Code:	Not reported
Quantity:	500.00
Unit:	gallons

V131 **CON EDISON - MANHOLE 2914** **RCRA-LQG** **1019324693**
SE **PACIFIC ST & VANDERBILT AVE** **NYP004715835**
1/8-1/4 **BROOKLYN, NY 11238**
0.137 mi.
724 ft. **Site 3 of 11 in cluster V**

Relative: **Higher**

Actual: **79 ft.**

RCRA Listings:

Date Form Received by Agency:	20160205
Handler Name:	Con Edison - Manhole 2914
Handler Address:	PACIFIC ST & VANDERBILT AVE
Handler City,State,Zip:	BROOKLYN, NY 11238
EPA ID:	NYP004715835
Contact Name:	THERESA BURKARD
Contact Address:	IRVING PLACE, 15TH FL NE
Contact City,State,Zip:	NEW YORK, NY 10003
Contact Telephone:	212-460-2262
Contact Fax:	646-582-2258
Contact Email:	BURKARDT@CONED.COM
Contact Title:	ASSOCIATE SCIENTIST
EPA Region:	02
Land Type:	Private
Federal Waste Generator Description:	Large Quantity Generator
Non-Notifier:	Not reported
Biennial Report Cycle:	2015
Accessibility:	Not reported
Active Site Indicator:	Handler Activities
State District Owner:	Ny
State District:	NYSDEC R2
Mailing Address:	IRVING PLACE, 15TH FL NE
Mailing City,State,Zip:	NEW YORK, NY 10003
Owner Name:	Consolidated Edison Company Of Ny, Inc.
Owner Type:	Private
Operator Name:	Consolidated Edison Company Of Ny, Inc.
Operator Type:	Private
Short-Term Generator Activity:	No
Importer Activity:	No
Mixed Waste Generator:	No
Transporter Activity:	No
Transfer Facility Activity:	No
Recycler Activity with Storage:	No
Small Quantity On-Site Burner Exemption:	No
Smelting Melting and Refining Furnace Exemption:	No
Underground Injection Control:	No
Off-Site Waste Receipt:	No
Universal Waste Indicator:	No
Universal Waste Destination Facility:	No
Federal Universal Waste:	No
Active Site State-Reg Handler:	---
Federal Facility Indicator:	Not reported
Hazardous Secondary Material Indicator:	NN
Sub-Part K Indicator:	Not reported
2018 GPRA Permit Baseline:	Not on the Baseline
2018 GPRA Renewals Baseline:	Not on the Baseline
202 GPRA Corrective Action Baseline:	No
Subject to Corrective Action Universe:	No
Non-TSDFs Where RCRA CA has Been Imposed Universe:	No
Corrective Action Priority Ranking:	No NCAPS ranking
Environmental Control Indicator:	No
Institutional Control Indicator:	No

CON EDISON - MANHOLE 2914 (Continued) **1019324693**

Human Exposure Controls Indicator:	N/A
Groundwater Controls Indicator:	N/A
Significant Non-Complier Universe:	No
Unaddressed Significant Non-Complier Universe:	No
Addressed Significant Non-Complier Universe:	No
Significant Non-Complier With a Compliance Schedule Universe:	No
Financial Assurance Required:	Not reported
Handler Date of Last Change:	20161107
Recognized Trader-Importer:	No
Recognized Trader-Exporter:	No
Importer of Spent Lead Acid Batteries:	No
Exporter of Spent Lead Acid Batteries:	No
Recycler Activity Without Storage:	Not reported
Manifest Broker:	Not reported
Sub-Part P Indicator:	No

Biennial: List of Years
Year: 2015

Click Here for Biennial Reporting System Data:

Hazardous Waste Summary:
Waste Code: D008
Waste Description: Lead

Handler - Owner Operator:

Owner/Operator Indicator:	Operator
Owner/Operator Name:	CONSOLIDATED EDISON COMPANY OF NY, INC.
Legal Status:	Private
Date Became Current:	20150115
Date Ended Current:	Not reported
Owner/Operator Address:	4 IRVING PLACE
Owner/Operator City,State,Zip:	NEW YORK, NY 10003
Owner/Operator Telephone:	Not reported
Owner/Operator Telephone Ext:	Not reported
Owner/Operator Fax:	Not reported
Owner/Operator Email:	Not reported

Owner/Operator Indicator:	Owner
Owner/Operator Name:	CONSOLIDATED EDISON COMPANY OF NY, INC.
Legal Status:	Private
Date Became Current:	20150115
Date Ended Current:	Not reported
Owner/Operator Address:	4 IRVING PLACE
Owner/Operator City,State,Zip:	NEW YORK, NY 10003
Owner/Operator Telephone:	Not reported
Owner/Operator Telephone Ext:	Not reported
Owner/Operator Fax:	Not reported
Owner/Operator Email:	Not reported

Historic Generators:

Receive Date:	20160205
Handler Name:	CON EDISON - MANHOLE 2914
Federal Waste Generator Description:	Large Quantity Generator
State District Owner:	Ny

CON EDISON - MANHOLE 2914 (Continued) **1019324693**

Large Quantity Handler of Universal Waste:	No
Recognized Trader Importer:	No
Recognized Trader Exporter:	No
Spent Lead Acid Battery Importer:	No
Spent Lead Acid Battery Exporter:	No
Current Record:	Yes
Non Storage Recycler Activity:	Not reported
Electronic Manifest Broker:	Not reported

List of NAICS Codes and Descriptions:

NAICS Code:	221122
NAICS Description:	ELECTRIC POWER DISTRIBUTION

Facility Has Received Notices of Violations:

Violations:	No Violations Found

Evaluation Action Summary:

Evaluations:	No Evaluations Found

V132 **CON EDISON** **NJ MANIFEST** **S120667549**
SE **VANDERBILT AVE & PACIFIC ST** **N/A**
1/8-1/4 **BROOKLYN, NY 11238**
0.137 mi.
724 ft. **Site 4 of 11 in cluster V**

Relative: **Higher**
Actual: **79 ft.**

Facility Info:

EPA ID:	NYP004734737
Name:	CON EDISON
Address:	VANDERBILT AVE & PACIFIC ST
City,State,Zip:	BROOKLYN, NY 11238
County:	Not reported
Mailing Address:	IRVING PL, 15TH FL NE
Mailing City,State,Zip:	NEW YORK, NY 10003
Telephone:	Not reported
Emergency Telephone:	Not reported
Contact:	THOMAS TEELING
Comments:	Not reported
SIC Code:	Not reported
County:	NY047
Municipal:	Not reported
Previous EPAID:	Not reported
Generator Flag:	Not reported
Transporter Flag:	Not reported
TSDF Flag:	Not reported
Name Change:	Not reported
Date Change:	Not reported

Manifest Data:

EPA ID:	NYP004734737
Manifest Number:	002621163GBF
Date Shipped:	2/20/2015
TSDF EPA ID:	NJD991291105
Transporter EPA ID:	NJD003812047
Transporter 2 EPA ID:	Not reported
Transporter 3 EPA ID:	Not reported
Transporter 4 EPA ID:	Not reported

CON EDISON (Continued) **S120667549**

Transporter 5 EPA ID:	Not reported
Transporter 6 EPA ID:	Not reported
Transporter 7 EPA ID:	Not reported
Transporter 8 EPA ID:	Not reported
Transporter 9 EPA ID:	Not reported
Transporter 10 EPA ID:	Not reported
Date Trans1 Transported Waste:	Not reported
Date Trans2 Transported Waste:	Not reported
Date Trans3 Transported Waste:	Not reported
Date Trans4 Transported Waste:	Not reported
Date Trans5 Transported Waste:	Not reported
Date Trans6 Transported Waste:	Not reported
Date Trans7 Transported Waste:	Not reported
Date Trans8 Transported Waste:	Not reported
Date Trans9 Transported Waste:	Not reported
Date Trans10 Transported Waste:	Not reported
Date TSDF Received Waste:	Not reported
TSDF EPA Facility Name:	Not reported
QTY Units:	Not reported
Transporter SEQ ID:	Not reported
Transporter-1 Date:	Not reported
Waste SEQ ID:	Not reported
Waste Type Code 2:	Not reported
Waste Type Code 3:	Not reported
Waste Type Code 4:	Not reported
Waste Type Code 5:	Not reported
Waste Type Code 6:	Not reported
Date Accepted:	Not reported
Manifest Discrepancy Type:	Not reported
Data Entry Number:	Not reported
Was Load Rejected:	Not reported
Reason Load Was Rejected:	Not reported

V133 **CON EDISON - TRANSFORMER MANHOLE 1028** **RCRA-LQG** **1018278693**
SE **VANDERBILT AVE & PACIFIC ST** **NYP004734745**
1/8-1/4 **BROOKLYN, NY 11238**
0.137 mi.
724 ft. **Site 5 of 11 in cluster V**

Relative: **Higher**

Actual: **79 ft.**

RCRA Listings:

Date Form Received by Agency:	20160205
Handler Name:	Con Edison - Transformer Manhole 1028
Handler Address:	VANDERBILT AVE & PACIFIC ST
Handler City,State,Zip:	BROOKLYN, NY 11238
EPA ID:	NYP004734745
Contact Name:	THERESA BURKARD
Contact Address:	IRVING PLACE, 15TH FL NE
Contact City,State,Zip:	NEW YORK, NY 10003
Contact Telephone:	212-460-2262
Contact Fax:	646-582-2258
Contact Email:	BURKARDT@CONED.COM
Contact Title:	ASSOCIATE SCIENTIST
EPA Region:	02
Land Type:	Private
Federal Waste Generator Description:	Large Quantity Generator
Non-Notifier:	Not reported
Biennial Report Cycle:	2015

CON EDISON - TRANSFORMER MANHOLE 1028 (Continued) **1018278693**

Accessibility:	Not reported
Active Site Indicator:	Handler Activities
State District Owner:	Ny
State District:	NYSDEC R2
Mailing Address:	IRVING PLACE, 15TH FL NE
Mailing City,State,Zip:	NEW YORK, NY 10003
Owner Name:	Consolidated Edison Company Of Ny, Inc.
Owner Type:	Private
Operator Name:	Consolidated Edison Company Of Ny, Inc.
Operator Type:	Private
Short-Term Generator Activity:	No
Importer Activity:	No
Mixed Waste Generator:	No
Transporter Activity:	No
Transfer Facility Activity:	No
Recycler Activity with Storage:	No
Small Quantity On-Site Burner Exemption:	No
Smelting Melting and Refining Furnace Exemption:	No
Underground Injection Control:	No
Off-Site Waste Receipt:	No
Universal Waste Indicator:	No
Universal Waste Destination Facility:	No
Federal Universal Waste:	No
Active Site State-Reg Handler:	---
Federal Facility Indicator:	Not reported
Hazardous Secondary Material Indicator:	NN
Sub-Part K Indicator:	Not reported
2018 GPRA Permit Baseline:	Not on the Baseline
2018 GPRA Renewals Baseline:	Not on the Baseline
202 GPRA Corrective Action Baseline:	No
Subject to Corrective Action Universe:	No
Non-TSDFs Where RCRA CA has Been Imposed Universe:	No
Corrective Action Priority Ranking:	No NCAPS ranking
Environmental Control Indicator:	No
Institutional Control Indicator:	No
Human Exposure Controls Indicator:	N/A
Groundwater Controls Indicator:	N/A
Significant Non-Complier Universe:	No
Unaddressed Significant Non-Complier Universe:	No
Addressed Significant Non-Complier Universe:	No
Significant Non-Complier With a Compliance Schedule Universe:	No
Financial Assurance Required:	Not reported
Handler Date of Last Change:	20161107
Recognized Trader-Importer:	No
Recognized Trader-Exporter:	No
Importer of Spent Lead Acid Batteries:	No
Exporter of Spent Lead Acid Batteries:	No
Recycler Activity Without Storage:	Not reported
Manifest Broker:	Not reported
Sub-Part P Indicator:	No

Biennial: List of Years
Year: 2015

Click Here for Biennial Reporting System Data:

CON EDISON - TRANSFORMER MANHOLE 1028 (Continued) **1018278693**

Hazardous Waste Summary:
Waste Code: D008
Waste Description: Lead

Handler - Owner Operator:
Owner/Operator Indicator: Owner
Owner/Operator Name: CONSOLIDATED EDISON COMPANY OF NY, INC.
Legal Status: Private
Date Became Current: 20150220
Date Ended Current: Not reported
Owner/Operator Address: 4 IRVING PLACE
Owner/Operator City,State,Zip: NEW YORK, NY 10003
Owner/Operator Telephone: Not reported
Owner/Operator Telephone Ext: Not reported
Owner/Operator Fax: Not reported
Owner/Operator Email: Not reported

Owner/Operator Indicator: Operator
Owner/Operator Name: CONSOLIDATED EDISON COMPANY OF NY, INC.
Legal Status: Private
Date Became Current: 20150220
Date Ended Current: Not reported
Owner/Operator Address: 4 IRVING PLACE
Owner/Operator City,State,Zip: NEW YORK, NY 10003
Owner/Operator Telephone: Not reported
Owner/Operator Telephone Ext: Not reported
Owner/Operator Fax: Not reported
Owner/Operator Email: Not reported

Historic Generators:
Receive Date: 20160205
Handler Name: CON EDISON - TRANSFORMER MANHOLE 1028
Federal Waste Generator Description: Large Quantity Generator
State District Owner: Ny
Large Quantity Handler of Universal Waste: No
Recognized Trader Importer: No
Recognized Trader Exporter: No
Spent Lead Acid Battery Importer: No
Spent Lead Acid Battery Exporter: No
Current Record: Yes
Non Storage Recycler Activity: Not reported
Electronic Manifest Broker: Not reported

Receive Date: 20150220
Handler Name: CON EDISON
Federal Waste Generator Description: Large Quantity Generator
State District Owner: Ny
Large Quantity Handler of Universal Waste: No
Recognized Trader Importer: No
Recognized Trader Exporter: No
Spent Lead Acid Battery Importer: No
Spent Lead Acid Battery Exporter: No
Current Record: No
Non Storage Recycler Activity: Not reported
Electronic Manifest Broker: Not reported

CON EDISON - TRANSFORMER MANHOLE 1028 (Continued) **1018278693**

Receive Date: 20150220
Handler Name: CON EDISON
Federal Waste Generator Description: Not a generator, verified
State District Owner: Ny
Large Quantity Handler of Universal Waste: No
Recognized Trader Importer: No
Recognized Trader Exporter: No
Spent Lead Acid Battery Importer: No
Spent Lead Acid Battery Exporter: No
Current Record: No
Non Storage Recycler Activity: Not reported
Electronic Manifest Broker: Not reported

List of NAICS Codes and Descriptions:
NAICS Code: 221122
NAICS Description: ELECTRIC POWER DISTRIBUTION

Facility Has Received Notices of Violations:
Violations: No Violations Found

Evaluation Action Summary:
Evaluations: No Evaluations Found

V134 **CON EDISON** **RCRA NonGen / NLR** **1018278692**
SE **VANDERBILT AVE & PACIFIC ST** **NYP004734737**
1/8-1/4 **BROOKLYN, NY 11238**
0.137 mi.
724 ft. **Site 6 of 11 in cluster V**

Relative: **Higher**

Actual: **79 ft.**

RCRA Listings:
Date Form Received by Agency: 20150220
Handler Name: Con Edison
Handler Address: VANDERBILT AVE & PACIFIC ST
Handler City,State,Zip: BROOKLYN, NY 11238
EPA ID: NYP004734737
Contact Name: THOMAS TEELING
Contact Address: Not reported
Contact City,State,Zip: Not reported
Contact Telephone: 212-460-3770
Contact Fax: Not reported
Contact Email: Not reported
Contact Title: Not reported
EPA Region: 02
Land Type: Private
Federal Waste Generator Description: Not a generator, verified
Non-Notifier: Not reported
Biennial Report Cycle: Not reported
Accessibility: Not reported
Active Site Indicator: Not reported
State District Owner: Ny
State District: NYSDEC R2
Mailing Address: IRVING PL, 15TH FL NE
Mailing City,State,Zip: NEW YORK, NY 10003
Owner Name: Not reported
Owner Type: Not reported

CON EDISON (Continued) **1018278692**

Operator Name:	Not reported
Operator Type:	Not reported
Short-Term Generator Activity:	No
Importer Activity:	No
Mixed Waste Generator:	No
Transporter Activity:	No
Transfer Facility Activity:	No
Recycler Activity with Storage:	No
Small Quantity On-Site Burner Exemption:	No
Smelting Melting and Refining Furnace Exemption:	No
Underground Injection Control:	No
Off-Site Waste Receipt:	No
Universal Waste Indicator:	No
Universal Waste Destination Facility:	No
Federal Universal Waste:	No
Active Site State-Reg Handler:	---
Federal Facility Indicator:	Not reported
Hazardous Secondary Material Indicator:	NN
Sub-Part K Indicator:	Not reported
2018 GPRA Permit Baseline:	Not on the Baseline
2018 GPRA Renewals Baseline:	Not on the Baseline
202 GPRA Corrective Action Baseline:	No
Subject to Corrective Action Universe:	No
Non-TSDFs Where RCRA CA has Been Imposed Universe:	No
Corrective Action Priority Ranking:	No NCAPS ranking
Environmental Control Indicator:	No
Institutional Control Indicator:	No
Human Exposure Controls Indicator:	N/A
Groundwater Controls Indicator:	N/A
Significant Non-Complier Universe:	No
Unaddressed Significant Non-Complier Universe:	No
Addressed Significant Non-Complier Universe:	No
Significant Non-Complier With a Compliance Schedule Universe:	No
Financial Assurance Required:	Not reported
Handler Date of Last Change:	20160502
Recognized Trader-Importer:	No
Recognized Trader-Exporter:	No
Importer of Spent Lead Acid Batteries:	No
Exporter of Spent Lead Acid Batteries:	No
Recycler Activity Without Storage:	Not reported
Manifest Broker:	Not reported
Sub-Part P Indicator:	No

Historic Generators:

Receive Date:	20150220
Handler Name: CON EDISON	
Federal Waste Generator Description:	Large Quantity Generator
State District Owner:	Ny
Large Quantity Handler of Universal Waste:	No
Recognized Trader Importer:	No
Recognized Trader Exporter:	No
Spent Lead Acid Battery Importer:	No
Spent Lead Acid Battery Exporter:	No
Current Record:	No
Non Storage Recycler Activity:	Not reported
Electronic Manifest Broker:	Not reported

CON EDISON (Continued) **1018278692**

Receive Date:	20150220
Handler Name: CON EDISON	
Federal Waste Generator Description:	Not a generator, verified
State District Owner:	Ny
Large Quantity Handler of Universal Waste:	No
Recognized Trader Importer:	No
Recognized Trader Exporter:	No
Spent Lead Acid Battery Importer:	No
Spent Lead Acid Battery Exporter:	No
Current Record:	Yes
Non Storage Recycler Activity:	Not reported
Electronic Manifest Broker:	Not reported

List of NAICS Codes and Descriptions:
NAICS Codes: No NAICS Codes Found

Facility Has Received Notices of Violations:
Violations: No Violations Found

Evaluation Action Summary:
Evaluations: No Evaluations Found

V135 **CON EDISON** **RCRA NonGen / NLR** **1019905183**
SE **PACIFIC ST & VANDERBILT AVE** **NYP004806774**
1/8-1/4 **BROOKLYN, NY 11238**
0.137 mi.
724 ft. **Site 7 of 11 in cluster V**

Relative: **Higher**
Actual: **79 ft.**

RCRA Listings:

Date Form Received by Agency:	20150714
Handler Name:	Con Edison
Handler Address:	PACIFIC ST & VANDERBILT AVE
Handler City,State,Zip:	BROOKLYN, NY 11238
EPA ID:	NYP004806774
Contact Name:	THOMAS TEELING
Contact Address:	Not reported
Contact City,State,Zip:	Not reported
Contact Telephone:	212-460-3770
Contact Fax:	Not reported
Contact Email:	Not reported
Contact Title:	Not reported
EPA Region:	02
Land Type:	Private
Federal Waste Generator Description:	Not a generator, verified
Non-Notifier:	Not reported
Biennial Report Cycle:	Not reported
Accessibility:	Not reported
Active Site Indicator:	Not reported
State District Owner:	Ny
State District:	NYSDEC R2
Mailing Address:	IRVING PL 15TH FL NE
Mailing City,State,Zip:	NEW YORK, NY 10003
Owner Name:	Not reported
Owner Type:	Not reported
Operator Name:	Not reported

CON EDISON (Continued) **1019905183**

Operator Type:	Not reported
Short-Term Generator Activity:	No
Importer Activity:	No
Mixed Waste Generator:	No
Transporter Activity:	No
Transfer Facility Activity:	No
Recycler Activity with Storage:	No
Small Quantity On-Site Burner Exemption:	No
Smelting Melting and Refining Furnace Exemption:	No
Underground Injection Control:	No
Off-Site Waste Receipt:	No
Universal Waste Indicator:	No
Universal Waste Destination Facility:	No
Federal Universal Waste:	No
Active Site State-Reg Handler:	---
Federal Facility Indicator:	Not reported
Hazardous Secondary Material Indicator:	NN
Sub-Part K Indicator:	Not reported
2018 GPRA Permit Baseline:	Not on the Baseline
2018 GPRA Renewals Baseline:	Not on the Baseline
202 GPRA Corrective Action Baseline:	No
Subject to Corrective Action Universe:	No
Non-TSDFs Where RCRA CA has Been Imposed Universe:	No
Corrective Action Priority Ranking:	No NCAPS ranking
Environmental Control Indicator:	No
Institutional Control Indicator:	No
Human Exposure Controls Indicator:	N/A
Groundwater Controls Indicator:	N/A
Significant Non-Complier Universe:	No
Unaddressed Significant Non-Complier Universe:	No
Addressed Significant Non-Complier Universe:	No
Significant Non-Complier With a Compliance Schedule Universe:	No
Financial Assurance Required:	Not reported
Handler Date of Last Change:	20160909
Recognized Trader-Importer:	No
Recognized Trader-Exporter:	No
Importer of Spent Lead Acid Batteries:	No
Exporter of Spent Lead Acid Batteries:	No
Recycler Activity Without Storage:	Not reported
Manifest Broker:	Not reported
Sub-Part P Indicator:	No

Historic Generators:

Receive Date:	20150714
Handler Name: CON EDISON	
Federal Waste Generator Description:	Large Quantity Generator
State District Owner:	Ny
Large Quantity Handler of Universal Waste:	No
Recognized Trader Importer:	No
Recognized Trader Exporter:	No
Spent Lead Acid Battery Importer:	No
Spent Lead Acid Battery Exporter:	No
Current Record:	No
Non Storage Recycler Activity:	Not reported
Electronic Manifest Broker:	Not reported

CON EDISON (Continued) **1019905183**

Receive Date:	20150714
Handler Name: CON EDISON	
Federal Waste Generator Description:	Not a generator, verified
State District Owner:	Ny
Large Quantity Handler of Universal Waste:	No
Recognized Trader Importer:	No
Recognized Trader Exporter:	No
Spent Lead Acid Battery Importer:	No
Spent Lead Acid Battery Exporter:	No
Current Record:	Yes
Non Storage Recycler Activity:	Not reported
Electronic Manifest Broker:	Not reported

List of NAICS Codes and Descriptions:
NAICS Codes: No NAICS Codes Found

Facility Has Received Notices of Violations:
Violations: No Violations Found

Evaluation Action Summary:
Evaluations: No Evaluations Found

V136 **CON EDISON** **RCRA NonGen / NLR** **1019903466**
SE **PACIFIC ST & VANDERBUILT ST** **NYP004785952**
1/8-1/4 **BROOKLYN, NY 11238**
0.137 mi.
724 ft. **Site 8 of 11 in cluster V**

Relative: **Higher**
Actual: **79 ft.**

RCRA Listings:

Date Form Received by Agency:	20150523
Handler Name:	Con Edison
Handler Address:	PACIFIC ST & VANDERBUILT ST
Handler City,State,Zip:	BROOKLYN, NY 11238
EPA ID:	NYP004785952
Contact Name:	THOMAS TEELING
Contact Address:	Not reported
Contact City,State,Zip:	Not reported
Contact Telephone:	212-460-3770
Contact Fax:	Not reported
Contact Email:	Not reported
Contact Title:	Not reported
EPA Region:	02
Land Type:	Private
Federal Waste Generator Description:	Not a generator, verified
Non-Notifier:	Not reported
Biennial Report Cycle:	Not reported
Accessibility:	Not reported
Active Site Indicator:	Not reported
State District Owner:	Ny
State District:	NYSDEC R2
Mailing Address:	IRVING PL 15TH FL NE
Mailing City,State,Zip:	NEW YORK, NY 10003
Owner Name:	Not reported
Owner Type:	Not reported
Operator Name:	Not reported

CON EDISON (Continued) **1019903466**

Operator Type:	Not reported
Short-Term Generator Activity:	No
Importer Activity:	No
Mixed Waste Generator:	No
Transporter Activity:	No
Transfer Facility Activity:	No
Recycler Activity with Storage:	No
Small Quantity On-Site Burner Exemption:	No
Smelting Melting and Refining Furnace Exemption:	No
Underground Injection Control:	No
Off-Site Waste Receipt:	No
Universal Waste Indicator:	No
Universal Waste Destination Facility:	No
Federal Universal Waste:	No
Active Site State-Reg Handler:	---
Federal Facility Indicator:	Not reported
Hazardous Secondary Material Indicator:	NN
Sub-Part K Indicator:	Not reported
2018 GPRA Permit Baseline:	Not on the Baseline
2018 GPRA Renewals Baseline:	Not on the Baseline
202 GPRA Corrective Action Baseline:	No
Subject to Corrective Action Universe:	No
Non-TSDFs Where RCRA CA has Been Imposed Universe:	No
Corrective Action Priority Ranking:	No NCAPS ranking
Environmental Control Indicator:	No
Institutional Control Indicator:	No
Human Exposure Controls Indicator:	N/A
Groundwater Controls Indicator:	N/A
Significant Non-Complier Universe:	No
Unaddressed Significant Non-Complier Universe:	No
Addressed Significant Non-Complier Universe:	No
Significant Non-Complier With a Compliance Schedule Universe:	No
Financial Assurance Required:	Not reported
Handler Date of Last Change:	20160909
Recognized Trader-Importer:	No
Recognized Trader-Exporter:	No
Importer of Spent Lead Acid Batteries:	No
Exporter of Spent Lead Acid Batteries:	No
Recycler Activity Without Storage:	Not reported
Manifest Broker:	Not reported
Sub-Part P Indicator:	No

Historic Generators:

Receive Date:	20150523
Handler Name: CON EDISON	
Federal Waste Generator Description:	Large Quantity Generator
State District Owner:	Ny
Large Quantity Handler of Universal Waste:	No
Recognized Trader Importer:	No
Recognized Trader Exporter:	No
Spent Lead Acid Battery Importer:	No
Spent Lead Acid Battery Exporter:	No
Current Record:	No
Non Storage Recycler Activity:	Not reported
Electronic Manifest Broker:	Not reported

CON EDISON (Continued) **1019903466**

Receive Date:	20150523
Handler Name: CON EDISON	
Federal Waste Generator Description:	Not a generator, verified
State District Owner:	Ny
Large Quantity Handler of Universal Waste:	No
Recognized Trader Importer:	No
Recognized Trader Exporter:	No
Spent Lead Acid Battery Importer:	No
Spent Lead Acid Battery Exporter:	No
Current Record:	Yes
Non Storage Recycler Activity:	Not reported
Electronic Manifest Broker:	Not reported

List of NAICS Codes and Descriptions:
NAICS Codes: No NAICS Codes Found

Facility Has Received Notices of Violations:
Violations: No Violations Found

Evaluation Action Summary:
Evaluations: No Evaluations Found

V137 **CON EDISON - MANHOLE 2914** **NJ MANIFEST** **S120666388**
SE **PACIFIC ST & VANDERBILT AVE** **N/A**
1/8-1/4 **BROOKLYN, NY 11238**
0.137 mi.
724 ft. **Site 9 of 11 in cluster V**

Relative: **Higher**
Actual: **79 ft.**

Facility Info:

EPA ID:	NYP004715835
Name:	CON EDISON - MANHOLE 2914
Address:	PACIFIC ST & VANDERBILT AVE
City,State,Zip:	BROOKLYN, NY 11238
County:	Not reported
Mailing Address:	IRVING PLACE, 15TH FL NE
Mailing City,State,Zip:	NEW YORK, NY 10003
Telephone:	Not reported
Emergency Telephone:	Not reported
Contact:	THERESA BURKARD
Comments:	Not reported
SIC Code:	Not reported
County:	NY047
Municipal:	Not reported
Previous EPAID:	Not reported
Generator Flag:	Not reported
Transporter Flag:	Not reported
TSDF Flag:	Not reported
Name Change:	Not reported
Date Change:	Not reported

Manifest Data:

EPA ID:	NYP004715835
Manifest Number:	002620550GBF
Date Shipped:	1/15/2015
TSDF EPA ID:	NJD991291105
Transporter EPA ID:	NJD003812047

CON EDISON - MANHOLE 2914 (Continued) **S120666388**

Transporter 2 EPA ID:	Not reported
Transporter 3 EPA ID:	Not reported
Transporter 4 EPA ID:	Not reported
Transporter 5 EPA ID:	Not reported
Transporter 6 EPA ID:	Not reported
Transporter 7 EPA ID:	Not reported
Transporter 8 EPA ID:	Not reported
Transporter 9 EPA ID:	Not reported
Transporter 10 EPA ID:	Not reported
Date Trans1 Transported Waste:	Not reported
Date Trans2 Transported Waste:	Not reported
Date Trans3 Transported Waste:	Not reported
Date Trans4 Transported Waste:	Not reported
Date Trans5 Transported Waste:	Not reported
Date Trans6 Transported Waste:	Not reported
Date Trans7 Transported Waste:	Not reported
Date Trans8 Transported Waste:	Not reported
Date Trans9 Transported Waste:	Not reported
Date Trans10 Transported Waste:	Not reported
Date TSDF Received Waste:	Not reported
TSDF EPA Facility Name:	Not reported
QTY Units:	Not reported
Transporter SEQ ID:	Not reported
Transporter-1 Date:	Not reported
Waste SEQ ID:	Not reported
Waste Type Code 2:	Not reported
Waste Type Code 3:	Not reported
Waste Type Code 4:	Not reported
Waste Type Code 5:	Not reported
Waste Type Code 6:	Not reported
Date Accepted:	Not reported
Manifest Discrepancy Type:	Not reported
Data Entry Number:	Not reported
Was Load Rejected:	Not reported
Reason Load Was Rejected:	Not reported

V138 **CON EDISON MANHOLE: 43728** **RCRA NonGen / NLR** **1016144079**
SE **VANDERBILT AVE & PACIFIC ST** **NY MANIFEST** **NYP004268660**
1/8-1/4 **BROOKLYN, NY 11201**
0.137 mi.
724 ft. **Site 10 of 11 in cluster V**

Relative: **Higher**

Actual: **79 ft.**

RCRA Listings:

Date Form Received by Agency:	20170728
Handler Name:	Con Edison Manhole: 43728
Handler Address:	VANDERBILT AVE & PACIFIC ST
Handler City,State,Zip:	BROOKLYN, NY 11201
EPA ID:	NYP004268660
Contact Name:	JOHN ANDERSON
Contact Address:	Not reported
Contact City,State,Zip:	Not reported
Contact Telephone:	718-802-5196
Contact Fax:	Not reported
Contact Email:	Not reported
Contact Title:	SR OFFICE ASSISTANT A X L1-2
EPA Region:	02
Land Type:	Private

CON EDISON MANHOLE: 43728 (Continued) **1016144079**

Federal Waste Generator Description:	Not a generator, verified
Non-Notifier:	Not reported
Biennial Report Cycle:	Not reported
Accessibility:	Not reported
Active Site Indicator:	Not reported
State District Owner:	Ny
State District:	NYSDEC R2
Mailing Address:	IRVING PL, RM 828
Mailing City,State,Zip:	NEW YORK, NY 10003
Owner Name:	Not reported
Owner Type:	Not reported
Operator Name:	Not reported
Operator Type:	Not reported
Short-Term Generator Activity:	No
Importer Activity:	No
Mixed Waste Generator:	No
Transporter Activity:	No
Transfer Facility Activity:	No
Recycler Activity with Storage:	No
Small Quantity On-Site Burner Exemption:	No
Smelting Melting and Refining Furnace Exemption:	No
Underground Injection Control:	No
Off-Site Waste Receipt:	No
Universal Waste Indicator:	No
Universal Waste Destination Facility:	No
Federal Universal Waste:	No
Active Site State-Reg Handler:	---
Federal Facility Indicator:	Not reported
Hazardous Secondary Material Indicator:	NN
Sub-Part K Indicator:	Not reported
2018 GPRA Permit Baseline:	Not on the Baseline
2018 GPRA Renewals Baseline:	Not on the Baseline
202 GPRA Corrective Action Baseline:	No
Subject to Corrective Action Universe:	No
Non-TSDFs Where RCRA CA has Been Imposed Universe:	No
Corrective Action Priority Ranking:	No NCAPS ranking
Environmental Control Indicator:	No
Institutional Control Indicator:	No
Human Exposure Controls Indicator:	N/A
Groundwater Controls Indicator:	N/A
Significant Non-Complier Universe:	No
Unaddressed Significant Non-Complier Universe:	No
Addressed Significant Non-Complier Universe:	No
Significant Non-Complier With a Compliance Schedule Universe:	No
Financial Assurance Required:	Not reported
Handler Date of Last Change:	20171018
Recognized Trader-Importer:	No
Recognized Trader-Exporter:	No
Importer of Spent Lead Acid Batteries:	No
Exporter of Spent Lead Acid Batteries:	No
Recycler Activity Without Storage:	No
Manifest Broker:	No
Sub-Part P Indicator:	No

Historic Generators:

Receive Date:	20120914

CON EDISON MANHOLE: 43728 (Continued) **1016144079**

Handler Name: CON EDISON MANHOLE: 43728
Federal Waste Generator Description: Conditionally Exempt Small Quantity Generator
State District Owner: Ny
Large Quantity Handler of Universal Waste: No
Recognized Trader Importer: No
Recognized Trader Exporter: No
Spent Lead Acid Battery Importer: No
Spent Lead Acid Battery Exporter: No
Current Record: No
Non Storage Recycler Activity: Not reported
Electronic Manifest Broker: Not reported

Receive Date: 20170728
Handler Name: CON EDISON MANHOLE: 43728
Federal Waste Generator Description: Not a generator, verified
State District Owner: Ny
Large Quantity Handler of Universal Waste: No
Recognized Trader Importer: No
Recognized Trader Exporter: No
Spent Lead Acid Battery Importer: No
Spent Lead Acid Battery Exporter: No
Current Record: Yes
Non Storage Recycler Activity: No
Electronic Manifest Broker: No

List of NAICS Codes and Descriptions:
NAICS Codes: No NAICS Codes Found

Facility Has Received Notices of Violations:
Violations: No Violations Found

Evaluation Action Summary:
Evaluations: No Evaluations Found

Manifest Facility Information:
EPA ID: NYP004734737
Country: USA
Name: CON EDISON
Address: VANDERBILT AVE & PACIFIC ST
Address 2: Not reported
City,State,Zip: BROOKLYN, NY 11238
Zip 4: Not reported
Location Address 1: NEC VANDERVILT AVE & PACIFIC ST
Location Address 2: MH 43729
Location City,State,Zip: BROOKLYN, NY 11238
Location Zip 4: Not reported
Facility Status: Not reported
Total Tanks: Not reported
Code: BP

Mailing:
Mailing Name: CON EDISON
Mailing Contact: TOM TEELING
Mailing Address 1: 4 IRVING PLACE - 15TH FLOOR
Mailing Address 2: Not reported

CON EDISON MANHOLE: 43728 (Continued) **1016144079**

Mailing City,State,Zip:	NEW YORK, NY 10003
Mailing Zip 4:	Not reported
Mailing Country:	USA
Mailing Phone:	Not reported

Manifest Data:

Document ID:	Not reported
Manifest Status:	Not reported
Trans1 State ID:	NJD003812047
Year:	2018
Trans2 State ID:	NJD003812047
Generator Ship Date:	02/20/2015
Trans1 Recv Date:	02/20/2015
Trans2 Recv Date:	02/24/2015
TSD Site Recv Date:	02/24/2015
Part A Recv Date:	Not reported
Part B Recv Date:	Not reported
Generator EPA ID:	NYP004734737
Trans1 EPA ID:	Not reported
Trans2 EPA ID:	Not reported
TSDF ID 1:	NJD991291105
TSDF ID 2:	Not reported
Manifest Tracking Number:	002621163GBF
Import Indicator:	N
Export Indicator:	N
Discr Quantity Indicator:	N
Discr Type Indicator:	N
Discr Residue Indicator:	N
Discr Partial Reject Indicator:	N
Discr Full Reject Indicator:	N
Manifest Ref Number:	Not reported
Alt Facility RCRA ID:	Not reported
Alt Facility Sign Date:	Not reported
MGMT Method Type Code:	H110
Waste Code a:	LEAD
Waste Code b:	Not reported
Waste Code c:	Not reported
Waste Code e:	Not reported
Waste Code f:	Not reported
Waste Code g:	Not reported
Waste Code 1:	Not reported
Waste Code 2:	Not reported
Waste Code 3:	Not reported
Waste Code 4:	Not reported
Waste Code 5:	Not reported
Waste Code 6:	Not reported
Quantity:	2000
Units:	Pounds
Number of Containers:	1
Container Type:	Cargo tanks (tank trucks)
Handling Method:	Treat
Specific Gravity:	1

EPA ID:	NYP004734745
Country:	USA
Name:	CON EDISON

CON EDISON MANHOLE: 43728 (Continued) **1016144079**

Address:	VANDERBILT AVE & PACIFIC ST TR
Address 2:	MH1028
City,State,Zip:	BROOKLYN, NY 11238
Zip 4:	Not reported
Location Address 1:	VANDERBILT AVE & PACIFIC ST
Location Address 2:	Not reported
Location City,State,Zip:	BROOKLYN, NY 11238
Location Zip 4:	Not reported
Facility Status:	Not reported
Total Tanks:	Not reported
Code:	BP

Mailing:

Mailing Name:	CON EDISON
Mailing Contact:	TOM TEELING
Mailing Address 1:	4 IRVING PLACE - 15TH FLOOR
Mailing Address 2:	Not reported
Mailing City,State,Zip:	NEW YORK, NY 10003
Mailing Zip 4:	Not reported
Mailing Country:	USA
Mailing Phone:	Not reported

Manifest Data:

Document ID:	Not reported
Manifest Status:	Not reported
Trans1 State ID:	NJD003812047
Year:	2018
Trans2 State ID:	NJD003812047
Generator Ship Date:	02/20/2015
Trans1 Recv Date:	02/20/2015
Trans2 Recv Date:	02/24/2015
TSD Site Recv Date:	02/24/2015
Part A Recv Date:	Not reported
Part B Recv Date:	Not reported
Generator EPA ID:	NYP004734745
Trans1 EPA ID:	Not reported
Trans2 EPA ID:	Not reported
TSDF ID 1:	NJD991291105
TSDF ID 2:	Not reported
Manifest Tracking Number:	002621164GBF
Import Indicator:	N
Export Indicator:	N
Discr Quantity Indicator:	N
Discr Type Indicator:	N
Discr Residue Indicator:	N
Discr Partial Reject Indicator:	N
Discr Full Reject Indicator:	N
Manifest Ref Number:	Not reported
Alt Facility RCRA ID:	Not reported
Alt Facility Sign Date:	Not reported
MGMT Method Type Code:	H110
Waste Code a:	LEAD
Waste Code b:	Not reported
Waste Code c:	Not reported
Waste Code e:	Not reported
Waste Code f:	Not reported
Waste Code g:	Not reported

CON EDISON MANHOLE: 43728 (Continued) **1016144079**

Waste Code 1:	Not reported
Waste Code 2:	Not reported
Waste Code 3:	Not reported
Waste Code 4:	Not reported
Waste Code 5:	Not reported
Waste Code 6:	Not reported
Quantity:	3000
Units:	Pounds
Number of Containers:	1
Container Type:	Cargo tanks (tank trucks)
Handling Method:	Treat
Specific Gravity:	1

EPA ID:	NYP004268660
Country:	USA
Name:	CON EDISON
Address:	VANDERBILT AVE & PACIFIC ST
Address 2:	Not reported
City,State,Zip:	BROOKLYN, NY 11201
Zip 4:	Not reported
Location Address 1:	VANDERBILT AVE AND PACIFIC ST
Location Address 2:	Not reported
Location City,State,Zip:	BROOKLYN, NY 11201
Location Zip 4:	Not reported
Facility Status:	Not reported
Total Tanks:	Not reported
Code:	BP

Mailing:

Mailing Name:	CON EDISON
Mailing Contact:	TOM TEELING
Mailing Address 1:	4 IRVING PLACE 15TH FLOOR
Mailing Address 2:	Not reported
Mailing City,State,Zip:	NEW YORK, NY 10003
Mailing Zip 4:	Not reported
Mailing Country:	USA
Mailing Phone:	2124603770

Manifest Data:

Document ID:	Not reported
Manifest Status:	Not reported
Trans1 State ID:	NJD003812047
Year:	2018
Trans2 State ID:	Not reported
Generator Ship Date:	09/14/2012
Trans1 Recv Date:	09/14/2012
Trans2 Recv Date:	Not reported
TSD Site Recv Date:	09/14/2012
Part A Recv Date:	Not reported
Part B Recv Date:	Not reported
Generator EPA ID:	NYP004268660
Trans1 EPA ID:	Not reported
Trans2 EPA ID:	Not reported
TSDF ID 1:	NJD991291105
TSDF ID 2:	Not reported
Manifest Tracking Number:	001674775GBF

CON EDISON MANHOLE: 43728 (Continued) **1016144079**

Import Indicator:	N
Export Indicator:	N
Discr Quantity Indicator:	N
Discr Type Indicator:	N
Discr Residue Indicator:	N
Discr Partial Reject Indicator:	N
Discr Full Reject Indicator:	N
Manifest Ref Number:	Not reported
Alt Facility RCRA ID:	Not reported
Alt Facility Sign Date:	Not reported
MGMT Method Type Code:	H141
Waste Code a:	LEAD
Waste Code b:	Not reported
Waste Code c:	Not reported
Waste Code e:	Not reported
Waste Code f:	Not reported
Waste Code g:	Not reported
Waste Code 1:	Not reported
Waste Code 2:	Not reported
Waste Code 3:	Not reported
Waste Code 4:	Not reported
Waste Code 5:	Not reported
Waste Code 6:	Not reported
Quantity:	500
Units:	Gallons (liquids only)
Number of Containers:	1
Container Type:	Cargo tanks (tank trucks)
Handling Method:	Treat
Specific Gravity:	1

V139 **CON EDISON** **NY MANIFEST** **S117738526**
SE **PACIFIC ST & VANDERBILT AVE** **N/A**
1/8-1/4 **BROOKLYN, NY 11238**
0.137 mi.
724 ft. **Site 11 of 11 in cluster V**

Relative:
Higher

Actual:
79 ft.

Manifest Facility Information:

EPA ID:	NYP004715835
Country:	USA
Name:	CON EDISON
Address:	PACIFIC ST & VANDERBILT AVE
Address 2:	Not reported
City,State,Zip:	BROOKLYN, NY 11238
Zip 4:	Not reported
Location Address 1:	PACIFIC ST & VANDERBILT AVE
Location Address 2:	Not reported
Location City,State,Zip:	BROOKLYN, NY 11238
Location Zip 4:	Not reported
Facility Status:	Not reported
Total Tanks:	Not reported
Code:	BP

Mailing:

Mailing Name:	CON EDISON
Mailing Contact:	CON EDISON
Mailing Address 1:	4 IRVING PL
Mailing Address 2:	15TH FL

CON EDISON (Continued) **S117738526**

Mailing City,State,Zip:	NEW YORK, NY 10003
Mailing Zip 4:	Not reported
Mailing Country:	USA
Mailing Phone:	Not reported

Manifest Data:

Document ID:	Not reported
Manifest Status:	Not reported
Trans1 State ID:	NJD003812047
Year:	2018
Trans2 State ID:	Not reported
Generator Ship Date:	01/15/2015
Trans1 Recv Date:	01/15/2015
Trans2 Recv Date:	Not reported
TSD Site Recv Date:	01/19/2015
Part A Recv Date:	Not reported
Part B Recv Date:	Not reported
Generator EPA ID:	NYP004715835
Trans1 EPA ID:	Not reported
Trans2 EPA ID:	Not reported
TSDF ID 1:	NJD991291105
TSDF ID 2:	Not reported
Manifest Tracking Number:	002620550GBF
Import Indicator:	N
Export Indicator:	N
Discr Quantity Indicator:	N
Discr Type Indicator:	N
Discr Residue Indicator:	N
Discr Partial Reject Indicator:	N
Discr Full Reject Indicator:	N
Manifest Ref Number:	Not reported
Alt Facility RCRA ID:	Not reported
Alt Facility Sign Date:	Not reported
MGMT Method Type Code:	H110
Waste Code a:	LEAD
Waste Code b:	Not reported
Waste Code c:	Not reported
Waste Code e:	Not reported
Waste Code f:	Not reported
Waste Code g:	Not reported
Waste Code 1:	Not reported
Waste Code 2:	Not reported
Waste Code 3:	Not reported
Waste Code 4:	Not reported
Waste Code 5:	Not reported
Waste Code 6:	Not reported
Quantity:	3000
Units:	Pounds
Number of Containers:	1
Container Type:	Cargo tanks (tank trucks)
Handling Method:	Treat
Specific Gravity:	1

N140 **CON EDISON** **RCRA NonGen / NLR** **1019902028**
ENE **FULTON ST & CLINTON AVE** **FINDS** **NYP004768826**
1/8-1/4 **BROOKLYN, NY 11238** **ECHO**
0.138 mi.
730 ft. **Site 4 of 5 in cluster N**

Relative: **Higher**
Actual: **80 ft.**

RCRA Listings:

Date Form Received by Agency:	20150415
Handler Name:	Con Edison
Handler Address:	FULTON ST & CLINTON AVE
Handler City,State,Zip:	BROOKLYN, NY 11238
EPA ID:	NYP004768826
Contact Name:	THOMAS TEELING
Contact Address:	Not reported
Contact City,State,Zip:	Not reported
Contact Telephone:	212-460-3770
Contact Fax:	Not reported
Contact Email:	Not reported
Contact Title:	Not reported
EPA Region:	02
Land Type:	Private
Federal Waste Generator Description:	Not a generator, verified
Non-Notifier:	Not reported
Biennial Report Cycle:	Not reported
Accessibility:	Not reported
Active Site Indicator:	Not reported
State District Owner:	Ny
State District:	NYSDEC R2
Mailing Address:	IRVING PL 15TH FL NE
Mailing City,State,Zip:	NEW YORK, NY 10003
Owner Name:	Not reported
Owner Type:	Not reported
Operator Name:	Not reported
Operator Type:	Not reported
Short-Term Generator Activity:	No
Importer Activity:	No
Mixed Waste Generator:	No
Transporter Activity:	No
Transfer Facility Activity:	No
Recycler Activity with Storage:	No
Small Quantity On-Site Burner Exemption:	No
Smelting Melting and Refining Furnace Exemption:	No
Underground Injection Control:	No
Off-Site Waste Receipt:	No
Universal Waste Indicator:	No
Universal Waste Destination Facility:	No
Federal Universal Waste:	No
Active Site State-Reg Handler:	---
Federal Facility Indicator:	Not reported
Hazardous Secondary Material Indicator:	NN
Sub-Part K Indicator:	Not reported
2018 GPRA Permit Baseline:	Not on the Baseline
2018 GPRA Renewals Baseline:	Not on the Baseline
202 GPRA Corrective Action Baseline:	No
Subject to Corrective Action Universe:	No
Non-TSDFs Where RCRA CA has Been Imposed Universe:	No
Corrective Action Priority Ranking:	No NCAPS ranking
Environmental Control Indicator:	No
Institutional Control Indicator:	No

CON EDISON (Continued) **1019902028**

Human Exposure Controls Indicator:	N/A
Groundwater Controls Indicator:	N/A
Significant Non-Complier Universe:	No
Unaddressed Significant Non-Complier Universe:	No
Addressed Significant Non-Complier Universe:	No
Significant Non-Complier With a Compliance Schedule Universe:	No
Financial Assurance Required:	Not reported
Handler Date of Last Change:	20160909
Recognized Trader-Importer:	No
Recognized Trader-Exporter:	No
Importer of Spent Lead Acid Batteries:	No
Exporter of Spent Lead Acid Batteries:	No
Recycler Activity Without Storage:	Not reported
Manifest Broker:	Not reported
Sub-Part P Indicator:	No

Historic Generators:

Receive Date:	20150415
Handler Name: CON EDISON	
Federal Waste Generator Description:	Large Quantity Generator
State District Owner:	Ny
Large Quantity Handler of Universal Waste:	No
Recognized Trader Importer:	No
Recognized Trader Exporter:	No
Spent Lead Acid Battery Importer:	No
Spent Lead Acid Battery Exporter:	No
Current Record:	No
Non Storage Recycler Activity:	Not reported
Electronic Manifest Broker:	Not reported

Receive Date:	20150415
Handler Name: CON EDISON	
Federal Waste Generator Description:	Not a generator, verified
State District Owner:	Ny
Large Quantity Handler of Universal Waste:	No
Recognized Trader Importer:	No
Recognized Trader Exporter:	No
Spent Lead Acid Battery Importer:	No
Spent Lead Acid Battery Exporter:	No
Current Record:	Yes
Non Storage Recycler Activity:	Not reported
Electronic Manifest Broker:	Not reported

List of NAICS Codes and Descriptions:

NAICS Codes:	No NAICS Codes Found

Facility Has Received Notices of Violations:

Violations:	No Violations Found

Evaluation Action Summary:

Evaluations:	No Evaluations Found

CON EDISON (Continued) **1019902028**

FINDS:
Registry ID: 110069669013

Click Here for FRS Facility Detail Report:

Environmental Interest/Information System:
The Resource Conservation and Recovery Act Information System (RCRAInfo) is EPA's comprehensive information system in support of the Resource Conservation and Recovery Act (RCRA) of 1976 and the Hazardous and Solid Waste Amendments (HSWA) of 1984. It tracks many types of information about generators, transporters, treaters, storers, and disposers of hazardous waste.

Click this hyperlink while viewing on your computer to access additional FINDS: detail in the EDR Site Report.

ECHO:

Envid:	1019902028
Registry ID:	110069669013
DFR URL:	http://echo.epa.gov/detailed-facility-report?fid=110069669013
Name:	CON EDISON
Address:	FULTON ST & CLINTON AVE
City,State,Zip:	BROOKLYN, NY 11238

N141 **CON EDISON** **NY MANIFEST** **S119074489**
ENE **FULTON ST & CLINTON AVE** **N/A**
1/8-1/4 **BROOKLYN, NY 11238**
0.138 mi.
730 ft. **Site 5 of 5 in cluster N**

Relative:
Higher

Actual:
80 ft.

Manifest Facility Information:

EPA ID:	NYP004768826
Country:	USA
Name:	CON EDISON
Address:	FULTON ST & CLINTON AVE
Address 2:	Not reported
City,State,Zip:	BROOKLYN, NY 11238
Zip 4:	Not reported
Location Address 1:	CLINTON AVE & FULTON ST
Location Address 2:	MH 2901
Location City,State,Zip:	BROOKLYN, NY 11230
Location Zip 4:	Not reported
Facility Status:	Not reported
Total Tanks:	Not reported
Code:	BP

Mailing:

Mailing Name:	CON EDISON
Mailing Contact:	TOM TEELING
Mailing Address 1:	4 IRVING PLACE - 15TH FLOOR
Mailing Address 2:	Not reported
Mailing City,State,Zip:	NEW YORK, NY 11101
Mailing Zip 4:	Not reported
Mailing Country:	USA
Mailing Phone:	Not reported

Manifest Data:

Document ID:	Not reported

CON EDISON (Continued) **S119074489**

Manifest Status:	Not reported
Trans1 State ID:	MAD039322250
Year:	2018
Trans2 State ID:	MAD039322250
Generator Ship Date:	04/15/2015
Trans1 Recv Date:	04/15/2015
Trans2 Recv Date:	04/16/2015
TSD Site Recv Date:	04/16/2015
Part A Recv Date:	Not reported
Part B Recv Date:	Not reported
Generator EPA ID:	NYP004768826
Trans1 EPA ID:	Not reported
Trans2 EPA ID:	Not reported
TSDF ID 1:	MAD053452637
TSDF ID 2:	Not reported
Manifest Tracking Number:	007748379FLE
Import Indicator:	N
Export Indicator:	N
Discr Quantity Indicator:	N
Discr Type Indicator:	N
Discr Residue Indicator:	N
Discr Partial Reject Indicator:	N
Discr Full Reject Indicator:	N
Manifest Ref Number:	Not reported
Alt Facility RCRA ID:	Not reported
Alt Facility Sign Date:	Not reported
MGMT Method Type Code:	H141
Waste Code a:	B003
Waste Code b:	Not reported
Waste Code c:	LEAD
Waste Code e:	Not reported
Waste Code f:	Not reported
Waste Code g:	Not reported
Waste Code 1:	Not reported
Waste Code 2:	Not reported
Waste Code 3:	Not reported
Waste Code 4:	Not reported
Waste Code 5:	Not reported
Waste Code 6:	Not reported
Quantity:	200
Units:	Kilograms
Number of Containers:	1
Container Type:	Cargo tanks (tank trucks)
Handling Method:	Burn
Specific Gravity:	1

142
NW
1/8-1/4
0.138 mi.
730 ft.

CON EDISON **NY MANIFEST** **S117315385**
OPP 446 CARLTON AV **N/A**
BROOKLYN, NY 11238

Relative:
Higher

Actual:
69 ft.

Manifest Facility Information:

EPA ID:	NYP004625487
Country:	USA
Name:	CON EDISON
Address:	OPP 446 CARLTON AV

CON EDISON (Continued) **S117315385**

Address 2:	V6238
City,State,Zip:	BROOKLYN, NY 11238
Zip 4:	Not reported
Location Address 1:	OPP 446 CARLTON AV
Location Address 2:	V6238
Location City,State,Zip:	BROOKLYN, NY 11238
Location Zip 4:	Not reported
Facility Status:	Not reported
Total Tanks:	Not reported
Code:	BP

Mailing:

Mailing Name:	CON EDISON
Mailing Contact:	CON EDISON
Mailing Address 1:	4 IRVING PL
Mailing Address 2:	15TH FL
Mailing City,State,Zip:	NEW YORK, NY 10003
Mailing Zip 4:	Not reported
Mailing Country:	USA
Mailing Phone:	Not reported

Manifest Data:

Document ID:	Not reported
Manifest Status:	Not reported
Trans1 State ID:	NJ0000027193
Year:	2018
Trans2 State ID:	Not reported
Generator Ship Date:	08/12/2014
Trans1 Recv Date:	08/12/2014
Trans2 Recv Date:	Not reported
TSD Site Recv Date:	08/14/2014
Part A Recv Date:	Not reported
Part B Recv Date:	Not reported
Generator EPA ID:	NYP004625487
Trans1 EPA ID:	Not reported
Trans2 EPA ID:	Not reported
TSDF ID 1:	NJD002200046
TSDF ID 2:	Not reported
Manifest Tracking Number:	012775433JJK
Import Indicator:	N
Export Indicator:	N
Discr Quantity Indicator:	N
Discr Type Indicator:	N
Discr Residue Indicator:	N
Discr Partial Reject Indicator:	N
Discr Full Reject Indicator:	N
Manifest Ref Number:	Not reported
Alt Facility RCRA ID:	Not reported
Alt Facility Sign Date:	Not reported
MGMT Method Type Code:	H110
Waste Code a:	LEAD
Waste Code b:	Not reported
Waste Code c:	Not reported
Waste Code e:	Not reported
Waste Code f:	Not reported
Waste Code g:	Not reported
Waste Code 1:	Not reported

CON EDISON (Continued) **S117315385**

Waste Code 2:	Not reported
Waste Code 3:	Not reported
Waste Code 4:	Not reported
Waste Code 5:	Not reported
Waste Code 6:	Not reported
Quantity:	150
Units:	Gallons (liquids only)
Number of Containers:	1
Container Type:	Cargo tanks (tank trucks)
Handling Method:	Treat
Specific Gravity:	1

---

143 South 1/8-1/4 0.139 mi. 736 ft.

CONTINENTAL LATEX CORP
645 DEAN ST
BROOKLYN, NY 11238

RCRA NonGen / NLR 1000412460
FINDS NYD982270209
ECHO

Relative: Higher

Actual: 78 ft.

RCRA Listings:

Date Form Received by Agency:	20070101
Handler Name:	Continental Latex Corp
Handler Address:	DEAN ST
Handler City,State,Zip:	BROOKLYN, NY 11238
EPA ID:	NYD982270209
Contact Name:	Not reported
Contact Address:	DEAN ST
Contact City,State,Zip:	BROOKLYN, NY 11238
Contact Telephone:	Not reported
Contact Fax:	Not reported
Contact Email:	Not reported
Contact Title:	Not reported
EPA Region:	02
Land Type:	Not reported
Federal Waste Generator Description:	Not a generator, verified
Non-Notifier:	O
Biennial Report Cycle:	Not reported
Accessibility:	Not reported
Active Site Indicator:	Not reported
State District Owner:	Ny
State District:	NYSDEC R2
Mailing Address:	DEAN ST
Mailing City,State,Zip:	BROOKLYN, NY 11238
Owner Name:	Ownername
Owner Type:	Private
Operator Name:	Ownername
Operator Type:	Private
Short-Term Generator Activity:	No
Importer Activity:	No
Mixed Waste Generator:	No
Transporter Activity:	No
Transfer Facility Activity:	No
Recycler Activity with Storage:	No
Small Quantity On-Site Burner Exemption:	No
Smelting Melting and Refining Furnace Exemption:	No
Underground Injection Control:	No
Off-Site Waste Receipt:	No
Universal Waste Indicator:	No

CONTINENTAL LATEX CORP (Continued) **1000412460**

Universal Waste Destination Facility:	No
Federal Universal Waste:	No
Active Site State-Reg Handler:	---
Federal Facility Indicator:	Not reported
Hazardous Secondary Material Indicator:	N
Sub-Part K Indicator:	Not reported
2018 GPRA Permit Baseline:	Not on the Baseline
2018 GPRA Renewals Baseline:	Not on the Baseline
202 GPRA Corrective Action Baseline:	No
Subject to Corrective Action Universe:	No
Non-TSDFs Where RCRA CA has Been Imposed Universe:	No
Corrective Action Priority Ranking:	No NCAPS ranking
Environmental Control Indicator:	No
Institutional Control Indicator:	No
Human Exposure Controls Indicator:	N/A
Groundwater Controls Indicator:	N/A
Significant Non-Complier Universe:	No
Unaddressed Significant Non-Complier Universe:	No
Addressed Significant Non-Complier Universe:	No
Significant Non-Complier With a Compliance Schedule Universe:	No
Financial Assurance Required:	Not reported
Handler Date of Last Change:	20230620
Recognized Trader-Importer:	No
Recognized Trader-Exporter:	No
Importer of Spent Lead Acid Batteries:	No
Exporter of Spent Lead Acid Batteries:	No
Recycler Activity Without Storage:	No
Manifest Broker:	No
Sub-Part P Indicator:	No

Hazardous Waste Summary:

Waste Code:	NONE
Waste Description:	None

Handler - Owner Operator:

Owner/Operator Indicator:	Owner
Owner/Operator Name: OWNERNAME	
Legal Status:	Private
Date Became Current:	Not reported
Date Ended Current:	Not reported
Owner/Operator Address:	NOT REQUIRED
Owner/Operator City,State,Zip:	NOT REQUIRED, WY 99999
Owner/Operator Telephone:	212-555-1212
Owner/Operator Telephone Ext:	Not reported
Owner/Operator Fax:	Not reported
Owner/Operator Email:	Not reported

Owner/Operator Indicator:	Operator
Owner/Operator Name: OWNERNAME	
Legal Status:	Private
Date Became Current:	Not reported
Date Ended Current:	Not reported
Owner/Operator Address:	NOT REQUIRED
Owner/Operator City,State,Zip:	NOT REQUIRED, WY 99999
Owner/Operator Telephone:	212-555-1212

CONTINENTAL LATEX CORP (Continued) **1000412460**

Owner/Operator Telephone Ext: Not reported
Owner/Operator Fax: Not reported
Owner/Operator Email: Not reported

Owner/Operator Indicator: Owner
Owner/Operator Name: OWNERNAME
Legal Status: Private
Date Became Current: Not reported
Date Ended Current: Not reported
Owner/Operator Address: NOT REQUIRED
Owner/Operator City,State,Zip: NOT REQUIRED, WY 99999
Owner/Operator Telephone: 212-555-1212
Owner/Operator Telephone Ext: Not reported
Owner/Operator Fax: Not reported
Owner/Operator Email: Not reported

Historic Generators:
Receive Date: 19791231
Handler Name: CONTINENTAL LATEX CORP
Federal Waste Generator Description: Not reported
State District Owner: Ny
Large Quantity Handler of Universal Waste: No
Recognized Trader Importer: No
Recognized Trader Exporter: No
Spent Lead Acid Battery Importer: No
Spent Lead Acid Battery Exporter: No
Current Record: No
Non Storage Recycler Activity: Not reported
Electronic Manifest Broker: Not reported

Receive Date: 20060101
Handler Name: CONTINENTAL LATEX CORP
Federal Waste Generator Description: Not a generator, verified
State District Owner: Ny
Large Quantity Handler of Universal Waste: No
Recognized Trader Importer: No
Recognized Trader Exporter: No
Spent Lead Acid Battery Importer: No
Spent Lead Acid Battery Exporter: No
Current Record: No
Non Storage Recycler Activity: Not reported
Electronic Manifest Broker: Not reported

Receive Date: 20070101
Handler Name: CONTINENTAL LATEX CORP
Federal Waste Generator Description: Not a generator, verified
State District Owner: Ny
Large Quantity Handler of Universal Waste: No
Recognized Trader Importer: Not reported
Recognized Trader Exporter: Not reported
Spent Lead Acid Battery Importer: Not reported
Spent Lead Acid Battery Exporter: Not reported
Current Record: Yes
Non Storage Recycler Activity: No
Electronic Manifest Broker: No

CONTINENTAL LATEX CORP (Continued) **1000412460**

List of NAICS Codes and Descriptions:
NAICS Codes: No NAICS Codes Found

Has the Facility Received Notices of Violations:
Found Violation: No
Agency Which Determined Violation: Not reported
Violation Short Description: Not reported
Date Violation was Determined: Not reported
Actual Return to Compliance Date: Not reported
Return to Compliance Qualifier: Not reported
Violation Responsible Agency: Not reported
Scheduled Compliance Date: Not reported
Enforcement Identifier: Not reported
Date of Enforcement Action: Not reported
Enforcement Responsible Agency: Not reported
Enforcement Docket Number: Not reported
Enforcement Attorney: Not reported
Corrective Action Component: Not reported
Appeal Initiated Date: Not reported
Appeal Resolution Date: Not reported
Disposition Status Date: Not reported
Disposition Status: Not reported
Disposition Status Description: Not reported
Consent/Final Order Sequence Number:Not reported
Consent/Final Order Respondent Name: Not reported
Consent/Final Order Lead Agency: Not reported
Enforcement Type: Not reported
Enforcement Responsible Person: Not reported
Enforcement Responsible Sub-Organization: Not reported
SEP Sequence Number: Not reported
SEP Expenditure Amount: Not reported
SEP Scheduled Completion Date: Not reported
SEP Actual Date: Not reported
SEP Defaulted Date: Not reported
SEP Type: Not reported
SEP Type Description: Not reported
Proposed Amount: Not reported
Final Monetary Amount: Not reported
Paid Amount: Not reported
Final Count: Not reported
Final Amount: Not reported

Evaluation Action Summary:
Evaluation Date: 19870519
Evaluation Responsible Agency: State
Found Violation: No
Evaluation Type Description: COMPLIANCE EVALUATION INSPECTION
Evaluation Responsible Person Identifier: NYDEC
Evaluation Responsible Sub-Organization: Not reported
Actual Return to Compliance Date: Not reported
Scheduled Compliance Date: Not reported
Date of Request: Not reported
Date Response Received: Not reported
Request Agency: Not reported
Former Citation: Not reported

CONTINENTAL LATEX CORP (Continued) **1000412460**

FINDS:
Registry ID: 110004417177

Click Here for FRS Facility Detail Report:

Environmental Interest/Information System:
The Resource Conservation and Recovery Act Information System (RCRAInfo) is EPA's comprehensive information system in support of the Resource Conservation and Recovery Act (RCRA) of 1976 and the Hazardous and Solid Waste Amendments (HSWA) of 1984. It tracks many types of information about generators, transporters, treaters, storers, and disposers of hazardous waste.

Click this hyperlink while viewing on your computer to access additional FINDS: detail in the EDR Site Report.

ECHO:

Envid:	1000412460
Registry ID:	110004417177
DFR URL:	http://echo.epa.gov/detailed-facility-report?fid=110004417177
Name:	CONTINENTAL LATEX CORP
Address:	645 DEAN ST
City,State,Zip:	BROOKLYN, NY 11238

R144 **1121 LLC** **PFAS ECHO** **1027319954**
SSW **N/A**
1/8-1/4 **BROOKLYN, NY**
0.141 mi.
746 ft. **Site 5 of 6 in cluster R**

Relative:
Higher

Actual:
71 ft.

PFAS ECHO:

Name:	1121 LLC
Address:	Not reported
City,State,Zip:	BROOKLYN, NY
Latitude:	40.68064
Longitude:	-73.97014
Count:	1
County:	KINGS
Status:	Inactive
Region:	02
Industry:	Printing
ECHO Facility Report:	https://echo.epa.gov/detailed-facility-report?fid=110062999536
Facility Percent Minority:	71.199
Facility Derived Tribes:	-
Facility Population:	46956.25
EPA Programs:	RCRA
Federal Facility:	No
Federal Agency:	-
Facility FIPS Code:	36047
Facility Indian Country Flag:	N
Facility Collection Method:	ADDRESS MATCHING-HOUSE NUMBER
Facility Derived HUC:	02030201
Facility Derived WBD:	020301040205
Facility Derived CD113:	09
Facility Derived CB2010:	360470163001002
Facility Major Flag:	-
Facility Active Flag:	-
Facility Inspection Count:	0

1121 LLC (Continued) **1027319954**

Facility Date Last Inspection:	-
Facility Days Last Inspection:	-
Facility Informal Count:	0
Facility Date Last Informal Action:	-
Facility Formal Action Count:	0
Facility Date Last Formal Action:	-
Facility Total Penalties:	0
Facility Penalty Count:	-
Facility Date Last Penalty:	-
Facility Last Penalty AMT:	-
Facility QTRS With NC:	0
Facility Programs With SNC:	0
Facility Compliance Status:	No Violation Identified
Facility SNC Flag:	N
AIR Flag:	N
NPDES Flag:	N
SDWIS Flag:	N
RCRA Flag:	Y
TRI Flag:	N
GHG Flag:	N
AIR IDS:	-
CAA Permit Types:	-
CAA NAICS:	-
CAA SICS:	-
NPDES IDS:	-
CWA Permit Types:	-
CWA NAICS:	-
CWA SICS:	-
RCRA IDS:	NYR000213546
RCRA Permit Types:	Other
RCRA NAICS:	323111
SDWA IDS:	-
SDWA System Types:	-
SDWA Compliance Status:	-
SDWA SNC Flag:	N
TRI IDS:	-
TRI Releases Transfers:	-
TRI On Site Releases:	-
TRI Off Site Transfers:	-
TRI Reporter:	-
Facility IMP Water Flag:	-
EJSCREEN Flag US:	N
EJSCREEN Report:	https://ejscreen.epa.gov/mapper/mobile/EJSCREEN_mobile.aspx?geometry=%7B%22x%22:-73.97014,%22y%22:40.68064,%22spatialReference%22:%7B%22wkid%22:4326%7D%7D&unit=9035&areatype=&areaid=&basemap=streets&distance=1

---

145 East 1/8-1/4 0.144 mi. 758 ft.

515 CLINTON, LLC **NY AST U004078581**
515 CLINTON AVENUE **N/A**
BROOKLYN, NY 11238

Relative: Higher

Actual: 78 ft.

AST:

Name:	515 CLINTON, LLC
Address:	515 CLINTON AVENUE
City,State,Zip:	BROOKLYN, NY 11238
Region:	STATE
DEC Region:	2

515 CLINTON, LLC (Continued) **U004078581**

Site Status: Unregulated/Closed
Facility Id: 2-609144
Program Type: PBS
UTM X: 587317.18893
UTM Y: 4504072.98393
Expiration Date: N/A
Site Type: Apartment Building/Office Building

Affiliation Records:

Site Id: 30990
Affiliation Type: Facility Operator
Company Name: 515 CLINTON LLC
Contact Type: Not reported
Contact Name: MARC GOODMAN
Address1: Not reported
Address2: Not reported
City: Not reported
State: NN
Zip Code: Not reported
Country Code: 999
Phone: (917) 687-5557
EMail: Not reported
Fax Number: Not reported
Modified By: NTFREEMA
Date Last Modified: 2015-02-13

Site Id: 30990
Affiliation Type: Emergency Contact
Company Name: 515 CLINTON LLC
Contact Type: Not reported
Contact Name: MARC GOODMAN
Address1: Not reported
Address2: Not reported
City: Not reported
State: NN
Zip Code: Not reported
Country Code: 999
Phone: (917) 687-5557
EMail: Not reported
Fax Number: Not reported
Modified By: NTFREEMA
Date Last Modified: 2015-02-13

Site Id: 30990
Affiliation Type: Facility Owner
Company Name: 515 CLINTON LLC
Contact Type: MEMBER
Contact Name: MARC GOODMAN
Address1: 80 MAIDEN LANE
Address2: Not reported
City: NEW YORK
State: NY
Zip Code: 10038
Country Code: 001
Phone: (917) 687-5557
EMail: Not reported
Fax Number: Not reported
Modified By: DAFRANCI

515 CLINTON, LLC (Continued) **U004078581**

Date Last Modified: 2018-11-07

Site Id: 30990
Affiliation Type: Mail Contact
Company Name: 515 CLINTON LLC
Contact Type: Not reported
Contact Name: MARC GOODMAN
Address1: 80 MAIDEN LANE
Address2: SUITE 2204
City: NEW YORK
State: NY
Zip Code: 10038
Country Code: 001
Phone: (917) 687-5557
EMail: JOSIE@GALSTERMGMT.COM
Fax Number: Not reported
Modified By: NTFREEMA
Date Last Modified: 2015-02-13

Tank Info:

Tank Number: 001
Tank Id: 66580
Material Code: 0001
Common Name of Substance: #2 Fuel Oil (On-Site Consumption)

Equipment Records:

F00 - Pipe External Protection - None
L00 - Piping Leak Detection - None
D01 - Pipe Type - Steel/Carbon Steel/Iron
K00 - Spill Prevention - None
A00 - Tank Internal Protection - None
G10 - Tank Secondary Containment - Impervious Underlayment
E00 - Piping Secondary Containment - None
H00 - Tank Leak Detection - None
J02 - Dispenser - Suction Dispenser
C03 - Pipe Location - Aboveground/Underground Combination
B05 - Tank External Protection - Jacketed
I05 - Overfill - Vent Whistle

Tank Location: Aboveground in subterranean vault with access for inspections.....
Tank in subterranean vault but accessible for inspection.
Tank Type: Steel/Carbon Steel/Iron
Tank Status: Closed - Removed
Pipe Model: Not reported
Install Date: 01/01/1925
Capacity Gallons: 1500
Tightness Test Method: -
Date Test: Not reported
Next Test Date: Not reported
Date Tank Closed: 10/04/2018
Register: True
Modified By: MJGRIFFI
Last Modified: 05/09/2022
Material Name: #2 fuel oil (on-site consumption)

Q146
ESE
1/8-1/4
0.144 mi.
760 ft.

SUPERIOR ASSOCIATES LLS
825 ATLANTIC AVENUE
BROOKLYN, NY 11238

Site 4 of 4 in cluster Q

NY UST **U004048432**
N/A

Relative:
Higher

Actual:
77 ft.

UST:

Name:	SUPERIOR ASSOCIATES LLS
Address:	825 ATLANTIC AVENUE
City,State,Zip:	BROOKLYN, NY 11238
Id/Status:	2-609761 / Unregulated/Closed
Program Type:	PBS
Region:	STATE
DEC Region:	2
Expiration Date:	N/A
UTM X:	587331.25104
UTM Y:	4503936.63578
Site Type:	Other

Affiliation Records:

Site Id:	333227
Affiliation Type:	Facility Owner
Company Name:	SUPERIOR ASSOCIATES LLC
Contact Type:	AGENT
Contact Name:	ROMEO SANTOS
Address1:	29-37 41ST AVENUE
Address2:	Not reported
City:	LONG ISLAND CITY
State:	NY
Zip Code:	11101
Country Code:	001
Phone:	(718) 937-8100
EMail:	Not reported
Fax Number:	Not reported
Modified By:	KXTANG
Date Last Modified:	2004-11-02

Site Id:	333227
Affiliation Type:	Mail Contact
Company Name:	SUPERIOR ASSOCIATES LLC
Contact Type:	AGENT
Contact Name:	ROMEO SANTOS
Address1:	29-37 41ST AVENUE
Address2:	Not reported
City:	LONG ISLAND CITY
State:	NY
Zip Code:	11101
Country Code:	001
Phone:	(718) 937-8100
EMail:	Not reported
Fax Number:	Not reported
Modified By:	KXTANG
Date Last Modified:	2004-11-02

Site Id:	333227
Affiliation Type:	Facility Operator
Company Name:	SUPERIOR ASSOCIATES LLS
Contact Type:	Not reported
Contact Name:	ANTHONY MUSTO
Address1:	Not reported

SUPERIOR ASSOCIATES LLS (Continued) **U004048432**

Address2:	Not reported
City:	Not reported
State:	NN
Zip Code:	Not reported
Country Code:	001
Phone:	(718) 937-8100
EMail:	Not reported
Fax Number:	Not reported
Modified By:	KXTANG
Date Last Modified:	2004-11-02

Site Id:	333227
Affiliation Type:	Emergency Contact
Company Name:	SUPERIOR ASSOCIATES LLC
Contact Type:	Not reported
Contact Name:	ANTHONY MUSTO
Address1:	Not reported
Address2:	Not reported
City:	Not reported
State:	NN
Zip Code:	Not reported
Country Code:	001
Phone:	(718) 937-8100
EMail:	Not reported
Fax Number:	Not reported
Modified By:	KXTANG
Date Last Modified:	2004-11-02

Tank Info:

Tank Number:	01
Tank ID:	180694
Tank Status:	Closed - Removed
Material Name:	Closed - Removed
Capacity Gallons:	550
Install Date:	Not reported
Date Tank Closed:	09/30/2004
Registered:	True
Tank Location:	Underground
Tank Type:	Steel/carbon steel
Material Code:	0009
Common Name of Substance:	Gasoline

Tightness Test Method:	NN
Date Test:	Not reported
Next Test Date:	Not reported
Pipe Model:	Not reported
Modified By:	MJGRIFFI
Last Modified:	05/09/2022

Equipment Records:

D00 - Pipe Type - No Piping
L00 - Piping Leak Detection - None
A00 - Tank Internal Protection - None
K00 - Spill Prevention - None
B00 - Tank External Protection - None
C00 - Pipe Location - No Piping

SUPERIOR ASSOCIATES LLS (Continued) **U004048432**

F00 - Pipe External Protection - None
E00 - Piping Secondary Containment - None
H00 - Tank Leak Detection - None
G00 - Tank Secondary Containment - None
J02 - Dispenser - Suction Dispenser

Tank Number: 02
Tank ID: 180695
Tank Status: Closed - Removed
Material Name: Closed - Removed
Capacity Gallons: 550
Install Date: Not reported
Date Tank Closed: 09/30/2004
Registered: True
Tank Location: Underground
Tank Type: Steel/carbon steel
Material Code: 0009
Common Name of Substance: Gasoline

Tightness Test Method: NN
Date Test: Not reported
Next Test Date: Not reported
Pipe Model: Not reported
Modified By: MJGRIFFI
Last Modified: 05/09/2022

Equipment Records:

L00 - Piping Leak Detection - None
D00 - Pipe Type - No Piping
K00 - Spill Prevention - None
A00 - Tank Internal Protection - None
H00 - Tank Leak Detection - None
E00 - Piping Secondary Containment - None
B00 - Tank External Protection - None
C00 - Pipe Location - No Piping
F00 - Pipe External Protection - None
J02 - Dispenser - Suction Dispenser
G00 - Tank Secondary Containment - None

Tank Number: 03
Tank ID: 180696
Tank Status: Closed - Removed
Material Name: Closed - Removed
Capacity Gallons: 550
Install Date: Not reported
Date Tank Closed: 09/30/2004
Registered: True
Tank Location: Underground
Tank Type: Steel/carbon steel
Material Code: 0009
Common Name of Substance: Gasoline

Tightness Test Method: NN
Date Test: Not reported
Next Test Date: Not reported
Pipe Model: Not reported

SUPERIOR ASSOCIATES LLS (Continued) **U004048432**

Modified By: MJGRIFFI
Last Modified: 05/09/2022

Equipment Records:

D00 - Pipe Type - No Piping
L00 - Piping Leak Detection - None
B00 - Tank External Protection - None
C00 - Pipe Location - No Piping
F00 - Pipe External Protection - None
E00 - Piping Secondary Containment - None
H00 - Tank Leak Detection - None
A00 - Tank Internal Protection - None
K00 - Spill Prevention - None
G00 - Tank Secondary Containment - None
J02 - Dispenser - Suction Dispenser

Tank Number: 04
Tank ID: 180697
Tank Status: Closed - Removed
Material Name: Closed - Removed
Capacity Gallons: 550
Install Date: Not reported
Date Tank Closed: 09/30/2004
Registered: True
Tank Location: Underground
Tank Type: Steel/carbon steel
Material Code: 0009
Common Name of Substance: Gasoline

Tightness Test Method: NN
Date Test: Not reported
Next Test Date: Not reported
Pipe Model: Not reported
Modified By: MJGRIFFI
Last Modified: 05/09/2022

Equipment Records:

L00 - Piping Leak Detection - None
D00 - Pipe Type - No Piping
B00 - Tank External Protection - None
C00 - Pipe Location - No Piping
F00 - Pipe External Protection - None
H00 - Tank Leak Detection - None
E00 - Piping Secondary Containment - None
K00 - Spill Prevention - None
A00 - Tank Internal Protection - None
J02 - Dispenser - Suction Dispenser
G00 - Tank Secondary Containment - None

Tank Number: 05
Tank ID: 180698
Tank Status: Closed - Removed
Material Name: Closed - Removed
Capacity Gallons: 550
Install Date: Not reported
Date Tank Closed: 09/30/2004

SUPERIOR ASSOCIATES LLS (Continued) **U004048432**

Registered: True
Tank Location: Underground
Tank Type: Steel/carbon steel
Material Code: 0009
Common Name of Substance: Gasoline

Tightness Test Method: NN
Date Test: Not reported
Next Test Date: Not reported
Pipe Model: Not reported
Modified By: MJGRIFFI
Last Modified: 05/09/2022

Equipment Records:

L00 - Piping Leak Detection - None
D00 - Pipe Type - No Piping
K00 - Spill Prevention - None
A00 - Tank Internal Protection - None
C00 - Pipe Location - No Piping
F00 - Pipe External Protection - None
B00 - Tank External Protection - None
E00 - Piping Secondary Containment - None
H00 - Tank Leak Detection - None
J02 - Dispenser - Suction Dispenser
G00 - Tank Secondary Containment - None

Tank Number: 06
Tank ID: 180699
Tank Status: Closed - Removed
Material Name: Closed - Removed
Capacity Gallons: 550
Install Date: Not reported
Date Tank Closed: 09/30/2004
Registered: True
Tank Location: Underground
Tank Type: Steel/carbon steel
Material Code: 0009
Common Name of Substance: Gasoline

Tightness Test Method: NN
Date Test: Not reported
Next Test Date: Not reported
Pipe Model: Not reported
Modified By: MJGRIFFI
Last Modified: 05/09/2022

Equipment Records:

E00 - Piping Secondary Containment - None
H00 - Tank Leak Detection - None
A00 - Tank Internal Protection - None
K00 - Spill Prevention - None
B00 - Tank External Protection - None
C00 - Pipe Location - No Piping
F00 - Pipe External Protection - None
G00 - Tank Secondary Containment - None
J02 - Dispenser - Suction Dispenser
D00 - Pipe Type - No Piping

SUPERIOR ASSOCIATES LLS (Continued) **U004048432**

L00 - Piping Leak Detection - None

W147 **525 CLINTON AVENUE** **NY UST** **U003074465**
East **525 CLINTON AVENUE** **NY AST** **N/A**
1/8-1/4 **BROOKLYN, NY 11238**
0.146 mi.
770 ft. **Site 1 of 2 in cluster W**

Relative:
Higher

Actual:
77 ft.

UST:

Name:	525 CLINTON AVENUE
Address:	525 CLINTON AVENUE
City,State,Zip:	BROOKLYN, NY 11238
Id/Status:	2-246875 / Unregulated/Closed
Program Type:	PBS
Region:	STATE
DEC Region:	2
Expiration Date:	N/A
UTM X:	584493.68103
UTM Y:	4503470.72688
Site Type:	Apartment Building/Office Building

Affiliation Records:

Site Id:	9676
Affiliation Type:	Mail Contact
Company Name:	FLYING M, LLC
Contact Type:	Not reported
Contact Name:	Not reported
Address1:	179 COLUMBIA STREET
Address2:	Not reported
City:	NEW YORK
State:	NY
Zip Code:	11231
Country Code:	001
Phone:	(718) 875-4599
EMail:	Not reported
Fax Number:	Not reported
Modified By:	KXTANG
Date Last Modified:	2005-03-03

Site Id:	9676
Affiliation Type:	Facility Operator
Company Name:	NEW HOPE
Contact Type:	Not reported
Contact Name:	N/A
Address1:	Not reported
Address2:	Not reported
City:	Not reported
State:	NN
Zip Code:	Not reported
Country Code:	001
Phone:	N/A
EMail:	Not reported
Fax Number:	Not reported
Modified By:	KXTANG
Date Last Modified:	2005-03-03

Site Id:	9676
Affiliation Type:	Emergency Contact

525 CLINTON AVENUE (Continued) **U003074465**

Company Name:	FLYING M, LLC
Contact Type:	Not reported
Contact Name:	N/A
Address1:	Not reported
Address2:	Not reported
City:	Not reported
State:	NN
Zip Code:	Not reported
Country Code:	999
Phone:	N/A
EMail:	Not reported
Fax Number:	Not reported
Modified By:	KXTANG
Date Last Modified:	2005-03-03

Site Id:	9676
Affiliation Type:	Facility Owner
Company Name:	FLYING M, LLC
Contact Type:	V.P.
Contact Name:	MARSHALL SHINE
Address1:	179 COLUMBIA STREET
Address2:	Not reported
City:	NEW YORK
State:	NY
Zip Code:	11231
Country Code:	001
Phone:	(718) 875-4599
EMail:	Not reported
Fax Number:	Not reported
Modified By:	KXTANG
Date Last Modified:	2005-03-03

Tank Info:

Tank Number:	001
Tank ID:	10627
Tank Status:	Closed - Removed
Material Name:	Closed - Removed
Capacity Gallons:	1500
Install Date:	Not reported
Date Tank Closed:	02/24/2005
Registered:	True
Tank Location:	Underground
Tank Type:	Steel/carbon steel
Material Code:	0000
Common Name of Substance:	Empty

Tightness Test Method:	03
Date Test:	06/01/1998
Next Test Date:	Not reported
Pipe Model:	Not reported
Modified By:	MJGRIFFI
Last Modified:	05/09/2022

Equipment Records:

A00 - Tank Internal Protection - None
D01 - Pipe Type - Steel/Carbon Steel/Iron

525 CLINTON AVENUE (Continued) **U003074465**

L00 - Piping Leak Detection - None
I04 - Overfill - Product Level Gauge (A/G)
B00 - Tank External Protection - None
F00 - Pipe External Protection - None
C02 - Pipe Location - Underground/On-ground
G00 - Tank Secondary Containment - None
J02 - Dispenser - Suction Dispenser
H00 - Tank Leak Detection - None

AST:

Name:	525 CLINTON AVENUE
Address:	525 CLINTON AVENUE
City,State,Zip:	BROOKLYN, NY 11238
Region:	STATE
DEC Region:	2
Site Status:	Unregulated/Closed
Facility Id:	2-246875
Program Type:	PBS
UTM X:	584493.68103
UTM Y:	4503470.72688
Expiration Date:	N/A
Site Type:	Apartment Building/Office Building

Affiliation Records:

Site Id:	9676
Affiliation Type:	Mail Contact
Company Name:	FLYING M, LLC
Contact Type:	Not reported
Contact Name:	Not reported
Address1:	179 COLUMBIA STREET
Address2:	Not reported
City:	NEW YORK
State:	NY
Zip Code:	11231
Country Code:	001
Phone:	(718) 875-4599
EMail:	Not reported
Fax Number:	Not reported
Modified By:	KXTANG
Date Last Modified:	2005-03-03

Site Id:	9676
Affiliation Type:	Facility Operator
Company Name:	NEW HOPE
Contact Type:	Not reported
Contact Name:	N/A
Address1:	Not reported
Address2:	Not reported
City:	Not reported
State:	NN
Zip Code:	Not reported
Country Code:	001
Phone:	N/A
EMail:	Not reported
Fax Number:	Not reported
Modified By:	KXTANG
Date Last Modified:	2005-03-03

525 CLINTON AVENUE (Continued) **U003074465**

Site Id:	9676
Affiliation Type:	Emergency Contact
Company Name:	FLYING M, LLC
Contact Type:	Not reported
Contact Name:	N/A
Address1:	Not reported
Address2:	Not reported
City:	Not reported
State:	NN
Zip Code:	Not reported
Country Code:	999
Phone:	N/A
EMail:	Not reported
Fax Number:	Not reported
Modified By:	KXTANG
Date Last Modified:	2005-03-03

Site Id:	9676
Affiliation Type:	Facility Owner
Company Name:	FLYING M, LLC
Contact Type:	V.P.
Contact Name:	MARSHALL SHINE
Address1:	179 COLUMBIA STREET
Address2:	Not reported
City:	NEW YORK
State:	NY
Zip Code:	11231
Country Code:	001
Phone:	(718) 875-4599
EMail:	Not reported
Fax Number:	Not reported
Modified By:	KXTANG
Date Last Modified:	2005-03-03

Tank Info:

Tank Number:	002
Tank Id:	10628
Material Code:	0000
Common Name of Substance:	Empty

Equipment Records:

F00 - Pipe External Protection - None
B00 - Tank External Protection - None
C00 - Pipe Location - No Piping
H00 - Tank Leak Detection - None
D01 - Pipe Type - Steel/Carbon Steel/Iron
A00 - Tank Internal Protection - None
L00 - Piping Leak Detection - None
J03 - Dispenser - Gravity
I04 - Overfill - Product Level Gauge (A/G)
G00 - Tank Secondary Containment - None

Tank Location:	Aboveground - contact with impervious barrier... Tank bottom rests on impervious barrier, allowing visual indication of leaks.
Tank Type:	Steel/Carbon Steel/Iron
Tank Status:	Closed - Removed

525 CLINTON AVENUE (Continued) **U003074465**

Pipe Model:	Not reported
Install Date:	Not reported
Capacity Gallons:	1000
Tightness Test Method:	NN
Date Test:	Not reported
Next Test Date:	Not reported
Date Tank Closed:	03/01/1996
Register:	True
Modified By:	MJGRIFFI
Last Modified:	05/09/2022
Material Name:	empty

X148 **ROYAL CASTLE** **NY AST** **U004077585**
NE **476 CLINTON AVE** **N/A**
1/8-1/4 **BROOKLYN, NY 11238**
0.147 mi.
776 ft. **Site 1 of 2 in cluster X**

Relative:
Higher

Actual:
80 ft.

AST:

Name:	ROYAL CASTLE
Address:	476 CLINTON AVE
City,State,Zip:	BROOKLYN, NY 11238
Region:	STATE
DEC Region:	2
Site Status:	Active
Facility Id:	2-304778
Program Type:	PBS
UTM X:	587276.01331
UTM Y:	4504203.44031
Expiration Date:	07/14/2022
Site Type:	Apartment Building/Office Building

Affiliation Records:

Site Id:	13903
Affiliation Type:	Facility Owner
Company Name:	476 PROPERTIES CORP
Contact Type:	MANAGER
Contact Name:	SHAKIR BADMUS
Address1:	PO BOX 170542
Address2:	Not reported
City:	BROOKLYN
State:	NY
Zip Code:	11217
Country Code:	001
Phone:	(718) 636-9659
EMail:	476PROPERTIESCORP@GMAIL.COM
Fax Number:	Not reported
Modified By:	DMPOKRZY
Date Last Modified:	2017-07-25

Site Id:	13903
Affiliation Type:	Mail Contact
Company Name:	476 PROPERTIES CORP
Contact Type:	MANAGER
Contact Name:	SHAKIR BADMUS
Address1:	PO BOX 170542
Address2:	Not reported
City:	BROOKLYN

ROYAL CASTLE (Continued) **U004077585**

State: NY
Zip Code: 11217
Country Code: 001
Phone: (718) 636-9659
EMail: 476PROPERTIESCORP@GMAIL.COM
Fax Number: Not reported
Modified By: DMPOKRZY
Date Last Modified: 2017-07-25

Site Id: 13903
Affiliation Type: Facility Operator
Company Name: ROYAL CASTLE
Contact Type: Not reported
Contact Name: ANDY NICHOLAS
Address1: Not reported
Address2: Not reported
City: Not reported
State: NN
Zip Code: Not reported
Country Code: 001
Phone: (718) 636-9659
EMail: Not reported
Fax Number: Not reported
Modified By: TRANSLAT
Date Last Modified: 2004-03-04

Site Id: 13903
Affiliation Type: Emergency Contact
Company Name: 476 PROPERTIES CORP
Contact Type: Not reported
Contact Name: MARIE LIONEL
Address1: Not reported
Address2: Not reported
City: Not reported
State: NN
Zip Code: Not reported
Country Code: 001
Phone: (718) 636-9659
EMail: Not reported
Fax Number: Not reported
Modified By: TRANSLAT
Date Last Modified: 2004-03-04

Tank Info:

Tank Number: 001
Tank Id: 16266
Material Code: 0001
Common Name of Substance: #2 Fuel Oil (On-Site Consumption)

Equipment Records:

G03 - Tank Secondary Containment - Vault (w/o access)
H00 - Tank Leak Detection - None
I04 - Overfill - Product Level Gauge (A/G)
B00 - Tank External Protection - None
C00 - Pipe Location - No Piping

ROYAL CASTLE (Continued) **U004077585**

F00 - Pipe External Protection - None
J01 - Dispenser - Pressurized Dispenser
A00 - Tank Internal Protection - None
D01 - Pipe Type - Steel/Carbon Steel/Iron

Tank Location:	Aboveground in subterranean vault with access for inspections..... Tank in subterranean vault but accessible for inspection.
Tank Type:	Steel/Carbon Steel/Iron
Tank Status:	In Service
Pipe Model:	Not reported
Install Date:	06/01/1993
Capacity Gallons:	3000
Tightness Test Method:	NN
Date Test:	Not reported
Next Test Date:	Not reported
Date Tank Closed:	Not reported
Register:	True
Modified By:	MJGRIFFI
Last Modified:	05/09/2022
Material Name:	#2 fuel oil (on-site consumption)

Y149 **550 VANDERBILT AVE (PACIFIC PARK B11)** **NY NYC OER** **S129932535**
SSE **540 VANDERBILT AVENUE** **N/A**
1/8-1/4 **BROOKLYN, NY**
0.147 mi.
777 ft. **Site 1 of 3 in cluster Y**

Relative: **Higher**
Actual: **81 ft.**

NYC OER:

Name:	550 VANDERBILT AVE (PACIFIC PARK B11)
Address:	540 VANDERBILT AVENUE
City,State,Zip:	BROOKLYN, NY
Latitude:	40.680576
Longitude:	-73.967825
OER Project Numbers:	15TMP0132K,15EHAZ132K
BBL:	3.0112900393011201E+99
OER Program:	E/RD (Review)
Class:	Completed (C)
Phase:	Site Management
URL:	https://a002-epic.nyc.gov/app/workspace/2746/docrepository
Postcode:	8
Community Board:	35
Council District:	163
Census Tract:	Not reported
BIN:	Not reported
NTA:	Prospect Heights

T150 **THE VILLAGE @ ATLANTIC AVENUE** **NY UST** **U003065934**
West **CUMBERLAND AVENUE & ATLANTIC AVENUE** **N/A**
1/8-1/4 **BROOKLYN, NY 11217**
0.148 mi.
782 ft. **Site 3 of 3 in cluster T**

Relative: **Lower**
Actual: **60 ft.**

UST:

Name:	THE VILLAGE @ ATLANTIC AVENUE
Address:	CUMBERLAND AVENUE & ATLANTIC AVENUE
City,State,Zip:	BROOKLYN, NY 11217
Id/Status:	2-602673 / Unregulated/Closed

THE VILLAGE @ ATLANTIC AVENUE (Continued) **U003065934**

Program Type:	PBS
Region:	STATE
DEC Region:	2
Expiration Date:	N/A
UTM X:	586917.97075
UTM Y:	4503997.35828
Site Type:	Other

Affiliation Records:

Site Id:	24629
Affiliation Type:	Facility Owner
Company Name:	SECOND ATLANTIC HOUSING CORPORATION
Contact Type:	Not reported
Contact Name:	Not reported
Address1:	155 3RD STREET
Address2:	Not reported
City:	BROOKLYN
State:	NY
Zip Code:	11231
Country Code:	001
Phone:	(718) 875-8500
EMail:	Not reported
Fax Number:	Not reported
Modified By:	TRANSLAT
Date Last Modified:	2004-03-04

Site Id:	24629
Affiliation Type:	Mail Contact
Company Name:	SECOND ATLANTIC HOUSING CORPORATION
Contact Type:	Not reported
Contact Name:	LUK SUN WONG
Address1:	155 3RD STREET
Address2:	Not reported
City:	BROOKLYN
State:	NY
Zip Code:	11231
Country Code:	001
Phone:	(718) 875-8500
EMail:	Not reported
Fax Number:	Not reported
Modified By:	TRANSLAT
Date Last Modified:	2004-03-04

Site Id:	24629
Affiliation Type:	Facility Operator
Company Name:	THE VILLAGE @ ATLANTIC AVENUE
Contact Type:	Not reported
Contact Name:	TOM BRENNAN
Address1:	Not reported
Address2:	Not reported
City:	Not reported
State:	NN
Zip Code:	Not reported
Country Code:	001
Phone:	(718) 399-8677
EMail:	Not reported
Fax Number:	Not reported
Modified By:	TRANSLAT

THE VILLAGE @ ATLANTIC AVENUE (Continued) **U003065934**

Date Last Modified: 2004-03-04

Site Id: 24629
Affiliation Type: Emergency Contact
Company Name: SECOND ATLANTIC HOUSING CORPORATION
Contact Type: Not reported
Contact Name: L.S. WONG
Address1: Not reported
Address2: Not reported
City: Not reported
State: NN
Zip Code: Not reported
Country Code: 001
Phone: (718) 875-8500
EMail: Not reported
Fax Number: Not reported
Modified By: TRANSLAT
Date Last Modified: 2004-03-04

Tank Info:

Tank Number: 1
Tank ID: 51060
Tank Status: Closed - In Place
Material Name: Closed - In Place
Capacity Gallons: 550
Install Date: Not reported
Date Tank Closed: 04/01/1996
Registered: True
Tank Location: Underground
Tank Type: Steel/carbon steel
Material Code: 0009
Common Name of Substance: Gasoline

Tightness Test Method: NN
Date Test: Not reported
Next Test Date: Not reported
Pipe Model: Not reported
Modified By: MJGRIFFI
Last Modified: 05/09/2022

Equipment Records:

A00 - Tank Internal Protection - None
D01 - Pipe Type - Steel/Carbon Steel/Iron
B00 - Tank External Protection - None
F00 - Pipe External Protection - None
G03 - Tank Secondary Containment - Vault (w/o access)
H00 - Tank Leak Detection - None
I00 - Overfill - None
C02 - Pipe Location - Underground/On-ground
J02 - Dispenser - Suction Dispenser

Tank Number: 2
Tank ID: 51061
Tank Status: Closed - In Place
Material Name: Closed - In Place

THE VILLAGE @ ATLANTIC AVENUE (Continued) **U003065934**

Capacity Gallons:	550
Install Date:	Not reported
Date Tank Closed:	04/01/1996
Registered:	True
Tank Location:	Underground
Tank Type:	Steel/carbon steel
Material Code:	0009
Common Name of Substance:	Gasoline
Tightness Test Method:	NN
Date Test:	Not reported
Next Test Date:	Not reported
Pipe Model:	Not reported
Modified By:	MJGRIFFI
Last Modified:	05/09/2022

Equipment Records:

B00 - Tank External Protection - None
F00 - Pipe External Protection - None
G03 - Tank Secondary Containment - Vault (w/o access)
H00 - Tank Leak Detection - None
I00 - Overfill - None
A00 - Tank Internal Protection - None
D01 - Pipe Type - Steel/Carbon Steel/Iron
C02 - Pipe Location - Underground/On-ground
J02 - Dispenser - Suction Dispenser

Tank Number:	3
Tank ID:	51062
Tank Status:	Closed - In Place
Material Name:	Closed - In Place
Capacity Gallons:	550
Install Date:	04/01/1996
Date Tank Closed:	04/01/1996
Registered:	True
Tank Location:	Underground
Tank Type:	Steel/carbon steel
Material Code:	0009
Common Name of Substance:	Gasoline
Tightness Test Method:	NN
Date Test:	Not reported
Next Test Date:	Not reported
Pipe Model:	Not reported
Modified By:	MJGRIFFI
Last Modified:	05/09/2022

Equipment Records:

B00 - Tank External Protection - None
F00 - Pipe External Protection - None
A00 - Tank Internal Protection - None
D01 - Pipe Type - Steel/Carbon Steel/Iron
G03 - Tank Secondary Containment - Vault (w/o access)
H00 - Tank Leak Detection - None
I00 - Overfill - None
C02 - Pipe Location - Underground/On-ground
J02 - Dispenser - Suction Dispenser

THE VILLAGE @ ATLANTIC AVENUE (Continued) **U003065934**

Tank Number:	4
Tank ID:	51063
Tank Status:	Closed - In Place
Material Name:	Closed - In Place
Capacity Gallons:	550
Install Date:	04/01/1996
Date Tank Closed:	04/01/1996
Registered:	True
Tank Location:	Underground
Tank Type:	Steel/carbon steel
Material Code:	0009
Common Name of Substance:	Gasoline
Tightness Test Method:	NN
Date Test:	Not reported
Next Test Date:	Not reported
Pipe Model:	Not reported
Modified By:	MJGRIFFI
Last Modified:	05/09/2022

Equipment Records:

D01 - Pipe Type - Steel/Carbon Steel/Iron
A00 - Tank Internal Protection - None
B00 - Tank External Protection - None
F00 - Pipe External Protection - None
I00 - Overfill - None
G03 - Tank Secondary Containment - Vault (w/o access)
H00 - Tank Leak Detection - None
J02 - Dispenser - Suction Dispenser
C02 - Pipe Location - Underground/On-ground

Tank Number:	5
Tank ID:	51064
Tank Status:	Closed - In Place
Material Name:	Closed - In Place
Capacity Gallons:	550
Install Date:	04/01/1996
Date Tank Closed:	04/01/1996
Registered:	True
Tank Location:	Underground
Tank Type:	Steel/carbon steel
Material Code:	0009
Common Name of Substance:	Gasoline
Tightness Test Method:	NN
Date Test:	Not reported
Next Test Date:	Not reported
Pipe Model:	Not reported
Modified By:	MJGRIFFI
Last Modified:	05/09/2022

Equipment Records:

B00 - Tank External Protection - None
F00 - Pipe External Protection - None
A00 - Tank Internal Protection - None
D01 - Pipe Type - Steel/Carbon Steel/Iron
G03 - Tank Secondary Containment - Vault (w/o access)

THE VILLAGE @ ATLANTIC AVENUE (Continued) **U003065934**

H00 - Tank Leak Detection - None
I00 - Overfill - None
C02 - Pipe Location - Underground/On-ground
J02 - Dispenser - Suction Dispenser

Tank Number:	6
Tank ID:	51065
Tank Status:	Closed - In Place
Material Name:	Closed - In Place
Capacity Gallons:	550
Install Date:	Not reported
Date Tank Closed:	04/01/1996
Registered:	True
Tank Location:	Underground
Tank Type:	Steel/carbon steel
Material Code:	0009
Common Name of Substance:	Gasoline
Tightness Test Method:	NN
Date Test:	Not reported
Next Test Date:	Not reported
Pipe Model:	Not reported
Modified By:	MJGRIFFI
Last Modified:	05/09/2022

Equipment Records:

B00 - Tank External Protection - None
F00 - Pipe External Protection - None
A00 - Tank Internal Protection - None
D01 - Pipe Type - Steel/Carbon Steel/Iron
G03 - Tank Secondary Containment - Vault (w/o access)
H00 - Tank Leak Detection - None
I00 - Overfill - None
C02 - Pipe Location - Underground/On-ground
J02 - Dispenser - Suction Dispenser

Z151 **CON EDISON** **NY MANIFEST** **S117314703**
NNW **770 FULTON ST** **N/A**
1/8-1/4 **BROOKLYN, NY 11238**
0.151 mi.
798 ft. **Site 1 of 4 in cluster Z**

Relative: **Higher**
Actual: **74 ft.**

Manifest Facility Information:

EPA ID:	NYP004612750
Country:	USA
Name:	CON EDISON
Address:	770 FULTON ST
Address 2:	Not reported
City,State,Zip:	BROOKLYN, NY 11238
Zip 4:	Not reported
Location Address 1:	770 FULTON ST
Location Address 2:	Not reported
Location City,State,Zip:	BROOKLYN, NY 11238
Location Zip 4:	Not reported
Facility Status:	Not reported
Total Tanks:	Not reported
Code:	BP

CON EDISON (Continued) **S117314703**

Mailing:

Mailing Name:	CON EDISON
Mailing Contact:	CON EDISON
Mailing Address 1:	4 IRVING PL
Mailing Address 2:	15TH FL
Mailing City,State,Zip:	NEW YORK, NY 10003
Mailing Zip 4:	Not reported
Mailing Country:	USA
Mailing Phone:	Not reported

Manifest Data:

Document ID:	Not reported
Manifest Status:	Not reported
Trans1 State ID:	NJ0000027193
Year:	2018
Trans2 State ID:	Not reported
Generator Ship Date:	07/30/2014
Trans1 Recv Date:	07/30/2014
Trans2 Recv Date:	Not reported
TSD Site Recv Date:	07/30/2014
Part A Recv Date:	Not reported
Part B Recv Date:	Not reported
Generator EPA ID:	NYP004612750
Trans1 EPA ID:	Not reported
Trans2 EPA ID:	Not reported
TSDF ID 1:	NJD002200046
TSDF ID 2:	Not reported
Manifest Tracking Number:	012775275JJK
Import Indicator:	N
Export Indicator:	N
Discr Quantity Indicator:	N
Discr Type Indicator:	N
Discr Residue Indicator:	N
Discr Partial Reject Indicator:	N
Discr Full Reject Indicator:	N
Manifest Ref Number:	Not reported
Alt Facility RCRA ID:	Not reported
Alt Facility Sign Date:	Not reported
MGMT Method Type Code:	H110
Waste Code a:	LEAD
Waste Code b:	Not reported
Waste Code c:	Not reported
Waste Code e:	Not reported
Waste Code f:	Not reported
Waste Code g:	Not reported
Waste Code 1:	Not reported
Waste Code 2:	Not reported
Waste Code 3:	Not reported
Waste Code 4:	Not reported
Waste Code 5:	Not reported
Waste Code 6:	Not reported
Quantity:	300
Units:	Gallons (liquids only)
Number of Containers:	1
Container Type:	Cargo tanks (tank trucks)
Handling Method:	Treat

CON EDISON (Continued) **S117314703**

Specific Gravity: 1

W152 **APARTMENT BUILDING** **NY AST** **U003384451**
East **537 CLINTON AVE** **NY Spills** **N/A**
1/8-1/4 **BROOKLYN, NY**
0.151 mi.
798 ft. **Site 2 of 2 in cluster W**

Relative:
Higher

Actual:
76 ft.

AST:

Name:	537 CLINTON AVENUE
Address:	537 CLINTON AVENUE
City,State,Zip:	BROOKLYN, NY 11238
Region:	STATE
DEC Region:	2
Site Status:	Unregulated/Closed
Facility Id:	2-107077
Program Type:	PBS
UTM X:	587338.62198
UTM Y:	4503992.53093
Expiration Date:	N/A
Site Type:	Apartment Building/Office Building

Affiliation Records:

Site Id:	3081
Affiliation Type:	Facility Owner
Company Name:	537 CLINTON LLC
Contact Type:	Not reported
Contact Name:	Not reported
Address1:	156 WILLIAM ST.
Address2:	Not reported
City:	NEW YORK
State:	NY
Zip Code:	10038
Country Code:	001
Phone:	(212) 587-6100
EMail:	Not reported
Fax Number:	Not reported
Modified By:	NRLOMBAR
Date Last Modified:	2011-10-26

Site Id:	3081
Affiliation Type:	Mail Contact
Company Name:	GALSTER MANAGEMENT CORP.
Contact Type:	Not reported
Contact Name:	MARC GOODMAN
Address1:	80 MAIDEN LANE
Address2:	SUITE 2204
City:	NEW YORK
State:	NY
Zip Code:	10038
Country Code:	001
Phone:	(212) 587-6100
EMail:	Not reported
Fax Number:	Not reported
Modified By:	NRLOMBAR
Date Last Modified:	2012-10-03

APARTMENT BUILDING (Continued) **U003384451**

Site Id:	3081
Affiliation Type:	Facility Operator
Company Name:	537 CLINTON AVENUE
Contact Type:	Not reported
Contact Name:	CHARLES
Address1:	Not reported
Address2:	Not reported
City:	Not reported
State:	NN
Zip Code:	Not reported
Country Code:	001
Phone:	(718) 398-5553
EMail:	Not reported
Fax Number:	Not reported
Modified By:	NRLOMBAR
Date Last Modified:	2011-10-26

Site Id:	3081
Affiliation Type:	Emergency Contact
Company Name:	537 CLINTON LLC
Contact Type:	Not reported
Contact Name:	MARC GOODMAN
Address1:	Not reported
Address2:	Not reported
City:	Not reported
State:	NN
Zip Code:	Not reported
Country Code:	999
Phone:	(917) 687-5557
EMail:	Not reported
Fax Number:	Not reported
Modified By:	NRLOMBAR
Date Last Modified:	2011-10-26

Tank Info:

Tank Number:	001
Tank Id:	3802
Material Code:	0003
Common Name of Substance:	#6 Fuel Oil (On-Site Consumption)

Equipment Records:

A00 - Tank Internal Protection - None
B01 - Tank External Protection - Painted/Asphalt Coating
F01 - Pipe External Protection - Painted/Asphalt Coating
G03 - Tank Secondary Containment - Vault (w/o access)
L09 - Piping Leak Detection - Exempt Suction Piping
C01 - Pipe Location - Aboveground
I04 - Overfill - Product Level Gauge (A/G)
D02 - Pipe Type - Galvanized Steel
H04 - Tank Leak Detection - Groundwater Well
J02 - Dispenser - Suction Dispenser

Tank Location:	Aboveground - contact with soil.... Tank bottom rests on soil, allowing no visual inspection.
Tank Type:	Steel/Carbon Steel/Iron
Tank Status:	Closed - Removed

APARTMENT BUILDING (Continued) **U003384451**

Pipe Model:	Not reported
Install Date:	12/01/1950
Capacity Gallons:	5000
Tightness Test Method:	NN
Date Test:	Not reported
Next Test Date:	Not reported
Date Tank Closed:	08/16/2011
Register:	True
Modified By:	MJGRIFFI
Last Modified:	05/09/2022
Material Name:	#6 fuel oil (on-site consumption)

SPILLS:

Name:	APARTMENT BUILDING
Address:	537 CLINTON AVE
City,State,Zip:	BROOKLYN, NY
Spill Number/Closed Date:	1106484 / 2011-12-28
Facility ID:	1106484
Facility Type:	ER
DER Facility ID:	408758
Site ID:	454166
DEC Region:	2
Spill Cause:	Equipment Failure
Spill Class:	C4
SWIS:	2401
Spill Date:	2011-08-30
Investigator:	RMPIPER
Referred To:	Not reported
Reported to Dept:	2011-08-30
CID:	Not reported
Water Affected:	Not reported
Spill Source:	Private Dwelling
Spill Notifier:	Responsible Party
Cleanup Ceased:	Not reported
Cleanup Meets Std:	False
Last Inspection:	Not reported
Recommended Penalty:	False
UST Trust:	False
Remediation Phase:	0
Date Entered In Computer:	2011-08-30
Spill Record Last Update:	2011-12-28
Spiller Name:	PETE MIRADILE
Spiller Company:	APARTMENT OWNER
Spiller Address:	537 CLINTON AVE
Spiller Company:	999
Contact Name:	PETE MIRADILE
DEC Memo:	CALLER REMOVED TANK TO FIND A OIL OEAK UNDER THE TANK.
Remarks:	8/31/2011 - Sangesland spoke to Pete at Riteway. He said yesterday they pulled the tank and found contaminated soil. Today they are excavating as much soil as they can and will then take end point samples. Soil samples, photos and writeup will be submitted to DEC for review and closure. DEC Piper reviewed closure report. Based on work to date, this spill is closed. See edocs if warranted.

All Materials:

Site ID:	454166
Operable Unit ID:	1204318

APARTMENT BUILDING (Continued) **U003384451**

Operable Unit:	01
Material ID:	2201084
Material Code:	0003A
Material Name:	#6 fuel oil
Case No.:	Not reported
Material FA:	Petroleum
Quantity:	Not reported
Units:	G
Recovered:	Not reported
Resource Affected:	Soil
Oxygenate:	Not reported

Y153 **ATLAS AUTO SERVICE LTD.** **NY AST** **A100293123**
SSE **542-544 VANDERBILT AVENUE** **N/A**
1/8-1/4 **BROOKLYN, NY 11238**
0.152 mi.
803 ft. **Site 2 of 3 in cluster Y**

Relative:
Higher

Actual:
81 ft.

AST:

Name:	ATLAS AUTO SERVICE LTD.
Address:	542-544 VANDERBILT AVENUE
City,State,Zip:	BROOKLYN, NY 11238
Region:	STATE
DEC Region:	2
Site Status:	Active
Facility Id:	2-608190
Program Type:	PBS
UTM X:	587217.72512
UTM Y:	4503804.96047
Expiration Date:	01/27/2008
Site Type:	Other

Affiliation Records:

Site Id:	30042
Affiliation Type:	Facility Owner
Company Name:	BLAISE SARNO
Contact Type:	Not reported
Contact Name:	Not reported
Address1:	3901 FILLMORE AVE
Address2:	Not reported
City:	BROOKLYN
State:	NY
Zip Code:	11234
Country Code:	001
Phone:	(718) 375-1462
EMail:	Not reported
Fax Number:	Not reported
Modified By:	TRANSLAT
Date Last Modified:	2004-03-04

Site Id:	30042
Affiliation Type:	Mail Contact
Company Name:	ATLAS AUTO SERVICE LTD.
Contact Type:	Not reported
Contact Name:	BLAISE SARNO
Address1:	542-544 VANDERBILT AVENUE
Address2:	Not reported

ATLAS AUTO SERVICE LTD. (Continued) **A100293123**

City:	BROOKLYN
State:	NY
Zip Code:	11238
Country Code:	001
Phone:	(718) 638-9234
EMail:	Not reported
Fax Number:	Not reported
Modified By:	TRANSLAT
Date Last Modified:	2004-03-04

Site Id:	30042
Affiliation Type:	Facility Operator
Company Name:	ATLAS AUTO SERVICE LTD.
Contact Type:	Not reported
Contact Name:	B.G. SARNO
Address1:	Not reported
Address2:	Not reported
City:	Not reported
State:	NN
Zip Code:	Not reported
Country Code:	001
Phone:	(718) 638-9234
EMail:	Not reported
Fax Number:	Not reported
Modified By:	TRANSLAT
Date Last Modified:	2004-03-04

Site Id:	30042
Affiliation Type:	Emergency Contact
Company Name:	BLAISE SARNO
Contact Type:	Not reported
Contact Name:	B.G. SARNO
Address1:	Not reported
Address2:	Not reported
City:	Not reported
State:	NN
Zip Code:	Not reported
Country Code:	001
Phone:	(718) 375-1462
EMail:	Not reported
Fax Number:	Not reported
Modified By:	TRANSLAT
Date Last Modified:	2004-03-04

Tank Info:

Tank Number:	001
Tank Id:	67168
Material Code:	0022
Common Name of Substance:	Waste Oil/Used Oil

Equipment Records:

J00 - Dispenser - None
B00 - Tank External Protection - None
C00 - Pipe Location - No Piping
F00 - Pipe External Protection - None

ATLAS AUTO SERVICE LTD. (Continued) **A100293123**

A00 - Tank Internal Protection - None
H00 - Tank Leak Detection - None
I00 - Overfill - None
D00 - Pipe Type - No Piping
G00 - Tank Secondary Containment - None

Tank Location:	Aboveground - contact with soil.... Tank bottom rests on soil, allowing no visual inspection.
Tank Type:	Steel/Carbon Steel/Iron
Tank Status:	In Service
Pipe Model:	Not reported
Install Date:	10/01/1993
Capacity Gallons:	275
Tightness Test Method:	NN
Date Test:	Not reported
Next Test Date:	Not reported
Date Tank Closed:	Not reported
Register:	True
Modified By:	MJGRIFFI
Last Modified:	05/09/2022
Material Name:	waste oil/used oil

Tank Number:	1
Tank Id:	64864
Material Code:	0022
Common Name of Substance:	Waste Oil/Used Oil

Equipment Records:

J00 - Dispenser - None
A00 - Tank Internal Protection - None
B00 - Tank External Protection - None
C00 - Pipe Location - No Piping
F00 - Pipe External Protection - None
H00 - Tank Leak Detection - None
I00 - Overfill - None
D00 - Pipe Type - No Piping
G00 - Tank Secondary Containment - None

Tank Location:	Aboveground - contact with soil.... Tank bottom rests on soil, allowing no visual inspection.
Tank Type:	Steel/Carbon Steel/Iron
Tank Status:	In Service
Pipe Model:	Not reported
Install Date:	11/01/1999
Capacity Gallons:	275
Tightness Test Method:	NN
Date Test:	Not reported
Next Test Date:	Not reported
Date Tank Closed:	Not reported
Register:	True
Modified By:	MJGRIFFI
Last Modified:	05/09/2022
Material Name:	waste oil/used oil

Z154 **CONSOLIDATED EDISON** **NY MANIFEST** **S110823933**
NNW **ADELPHI & FULTON** **N/A**
1/8-1/4 **BROOKLYN, NY 11201**
0.152 mi.
804 ft. **Site 2 of 4 in cluster Z**

Relative:
Higher

Actual:
75 ft.

Manifest Facility Information:

EPA ID:	NYP004229165
Country:	USA
Name:	CONSOLIDATED EDISON
Address:	ADELPHI & FULTON
Address 2:	Not reported
City,State,Zip:	BROOKLYN, NY 11201
Zip 4:	Not reported
Location Address 1:	ADELPHI & FULTON
Location Address 2:	Not reported
Location City,State,Zip:	BROOKLYN, NY 11201
Location Zip 4:	Not reported
Facility Status:	Not reported
Total Tanks:	Not reported
Code:	BP

Mailing:

Mailing Name:	CONSOLIDATED EDISON
Mailing Contact:	TOM TEELING
Mailing Address 1:	4 IRVING PLACE RM 828
Mailing Address 2:	Not reported
Mailing City,State,Zip:	NEW YORK, NY 10003
Mailing Zip 4:	Not reported
Mailing Country:	USA
Mailing Phone:	2124603770

Manifest Data:

Document ID:	Not reported
Manifest Status:	Not reported
Trans1 State ID:	NYD006982359
Year:	2018
Trans2 State ID:	Not reported
Generator Ship Date:	02/28/2011
Trans1 Recv Date:	02/28/2011
Trans2 Recv Date:	Not reported
TSD Site Recv Date:	03/01/2011
Part A Recv Date:	Not reported
Part B Recv Date:	Not reported
Generator EPA ID:	NYP004229165
Trans1 EPA ID:	Not reported
Trans2 EPA ID:	Not reported
TSDF ID 1:	NYD980593636
TSDF ID 2:	Not reported
Manifest Tracking Number:	003204355FLE
Import Indicator:	N
Export Indicator:	N
Discr Quantity Indicator:	N
Discr Type Indicator:	N
Discr Residue Indicator:	N
Discr Partial Reject Indicator:	N
Discr Full Reject Indicator:	N
Manifest Ref Number:	Not reported
Alt Facility RCRA ID:	Not reported

CONSOLIDATED EDISON (Continued) **S110823933**

Alt Facility Sign Date:	Not reported
MGMT Method Type Code:	H141
Waste Code a:	LEAD
Waste Code b:	CHROMIUM
Waste Code c:	CADMIUM
Waste Code e:	B007
Waste Code f:	Not reported
Waste Code g:	Not reported
Waste Code 1:	Not reported
Waste Code 2:	Not reported
Waste Code 3:	Not reported
Waste Code 4:	Not reported
Waste Code 5:	Not reported
Waste Code 6:	Not reported
Quantity:	45
Units:	Kilograms
Number of Containers:	1
Container Type:	Metal drums, barrels, kegs
Handling Method:	Landfill
Specific Gravity:	1

Z155 **CON EDISON MANHOLE 69588** **RCRA NonGen / NLR** **1014918508**
NNW **FULTON ST & ADELPHI ST** **NYP004221248**
1/8-1/4 **BROOKLYN, NY 11202**
0.152 mi.
804 ft. **Site 3 of 4 in cluster Z**

Relative:
Higher

Actual:
75 ft.

RCRA Listings:

Date Form Received by Agency:	20110105
Handler Name:	Con Edison Manhole 69588
Handler Address:	FULTON ST & ADELPHI ST
Handler City,State,Zip:	BROOKLYN, NY 11202
EPA ID:	NYP004221248
Contact Name:	CHARLES CARRILLO
Contact Address:	Not reported
Contact City,State,Zip:	Not reported
Contact Telephone:	718-204-4455
Contact Fax:	Not reported
Contact Email:	Not reported
Contact Title:	SR SPECIALIST
EPA Region:	02
Land Type:	Private
Federal Waste Generator Description:	Not a generator, verified
Non-Notifier:	Not reported
Biennial Report Cycle:	Not reported
Accessibility:	Not reported
Active Site Indicator:	Not reported
State District Owner:	Ny
State District:	NYSDEC R2
Mailing Address:	IRVING PL RM 828
Mailing City,State,Zip:	NEW YORK, NY 10003
Owner Name:	Not reported
Owner Type:	Not reported
Operator Name:	Not reported
Operator Type:	Not reported
Short-Term Generator Activity:	No
Importer Activity:	No

CON EDISON MANHOLE 69588 (Continued) **1014918508**

Mixed Waste Generator:	No
Transporter Activity:	No
Transfer Facility Activity:	No
Recycler Activity with Storage:	No
Small Quantity On-Site Burner Exemption:	No
Smelting Melting and Refining Furnace Exemption:	No
Underground Injection Control:	No
Off-Site Waste Receipt:	No
Universal Waste Indicator:	No
Universal Waste Destination Facility:	No
Federal Universal Waste:	No
Active Site State-Reg Handler:	---
Federal Facility Indicator:	Not reported
Hazardous Secondary Material Indicator:	NN
Sub-Part K Indicator:	Not reported
2018 GPRA Permit Baseline:	Not on the Baseline
2018 GPRA Renewals Baseline:	Not on the Baseline
202 GPRA Corrective Action Baseline:	No
Subject to Corrective Action Universe:	No
Non-TSDFs Where RCRA CA has Been Imposed Universe:	No
Corrective Action Priority Ranking:	No NCAPS ranking
Environmental Control Indicator:	No
Institutional Control Indicator:	No
Human Exposure Controls Indicator:	N/A
Groundwater Controls Indicator:	N/A
Significant Non-Complier Universe:	No
Unaddressed Significant Non-Complier Universe:	No
Addressed Significant Non-Complier Universe:	No
Significant Non-Complier With a Compliance Schedule Universe:	No
Financial Assurance Required:	Not reported
Handler Date of Last Change:	20110701
Recognized Trader-Importer:	No
Recognized Trader-Exporter:	No
Importer of Spent Lead Acid Batteries:	No
Exporter of Spent Lead Acid Batteries:	No
Recycler Activity Without Storage:	Not reported
Manifest Broker:	Not reported
Sub-Part P Indicator:	No

Historic Generators:

Receive Date:	20101206
Handler Name:	CON EDISON MANHOLE 69588
Federal Waste Generator Description:	Conditionally Exempt Small Quantity Generator
State District Owner:	Ny
Large Quantity Handler of Universal Waste:	No
Recognized Trader Importer:	No
Recognized Trader Exporter:	No
Spent Lead Acid Battery Importer:	No
Spent Lead Acid Battery Exporter:	No
Current Record:	No
Non Storage Recycler Activity:	Not reported
Electronic Manifest Broker:	Not reported

Receive Date:	20110105
Handler Name:	CON EDISON MANHOLE 69588
Federal Waste Generator Description:	Not a generator, verified

CON EDISON MANHOLE 69588 (Continued) **1014918508**

State District Owner: Ny
Large Quantity Handler of Universal Waste: No
Recognized Trader Importer: No
Recognized Trader Exporter: No
Spent Lead Acid Battery Importer: No
Spent Lead Acid Battery Exporter: No
Current Record: Yes
Non Storage Recycler Activity: Not reported
Electronic Manifest Broker: Not reported

List of NAICS Codes and Descriptions:
NAICS Codes: No NAICS Codes Found

Facility Has Received Notices of Violations:
Violations: No Violations Found

Evaluation Action Summary:
Evaluations: No Evaluations Found

Z156 **CON EDISON** **NY MANIFEST** **S117315168**
NNW **FULTON ST & ADELPHI ST** **N/A**
1/8-1/4 **BROOKLYN, NY 11238**
0.152 mi.
804 ft. **Site 4 of 4 in cluster Z**

Relative:
Higher

Actual:
75 ft.

Manifest Facility Information:
EPA ID: NYP004622940
Country: USA
Name: CON EDISON
Address: FULTON ST & ADELPHI ST
Address 2: MH 2747
City,State,Zip: BROOKLYN, NY 11238
Zip 4: Not reported
Location Address 1: FULTON ST & ADELPHI ST
Location Address 2: MH 2747
Location City,State,Zip: BROOKLYN, NY 11238
Location Zip 4: Not reported
Facility Status: Not reported
Total Tanks: Not reported
Code: BP

Mailing:
Mailing Name: CON EDISON
Mailing Contact: TOM TEELING
Mailing Address 1: 4 IRVING PLACE 15TH FLOOR
Mailing Address 2: Not reported
Mailing City,State,Zip: NEW YORK, NY 10003
Mailing Zip 4: Not reported
Mailing Country: USA
Mailing Phone: Not reported

Manifest Data:
Document ID: Not reported
Manifest Status: Not reported
Trans1 State ID: NJ0000027193

CON EDISON (Continued) **S117315168**

Year:	2018
Trans2 State ID:	Not reported
Generator Ship Date:	08/08/2014
Trans1 Recv Date:	08/08/2014
Trans2 Recv Date:	Not reported
TSD Site Recv Date:	08/15/2014
Part A Recv Date:	Not reported
Part B Recv Date:	Not reported
Generator EPA ID:	NYP004622940
Trans1 EPA ID:	Not reported
Trans2 EPA ID:	Not reported
TSDF ID 1:	NJD002200046
TSDF ID 2:	Not reported
Manifest Tracking Number:	013254940JJK
Import Indicator:	N
Export Indicator:	N
Discr Quantity Indicator:	N
Discr Type Indicator:	N
Discr Residue Indicator:	N
Discr Partial Reject Indicator:	N
Discr Full Reject Indicator:	N
Manifest Ref Number:	Not reported
Alt Facility RCRA ID:	Not reported
Alt Facility Sign Date:	Not reported
MGMT Method Type Code:	H110
Waste Code a:	LEAD
Waste Code b:	Not reported
Waste Code c:	Not reported
Waste Code e:	Not reported
Waste Code f:	Not reported
Waste Code g:	Not reported
Waste Code 1:	Not reported
Waste Code 2:	Not reported
Waste Code 3:	Not reported
Waste Code 4:	Not reported
Waste Code 5:	Not reported
Waste Code 6:	Not reported
Quantity:	150
Units:	Gallons (liquids only)
Number of Containers:	1
Container Type:	Cargo tanks (tank trucks)
Handling Method:	Treat
Specific Gravity:	1

AA157 **ULANO CORPORATION** **NY AST** **U003393449**
SSW **610 DEAN ST** **N/A**
1/8-1/4 **NEW YORK, NY 11238**
0.153 mi.
810 ft. **Site 1 of 3 in cluster AA**

Relative: **Higher**
Actual: **76 ft.**

AST:

Name:	ULANO CORPORATION
Address:	610 DEAN ST
City,State,Zip:	NEW YORK, NY 11238
Region:	STATE
DEC Region:	2
Site Status:	Active

ULANO CORPORATION (Continued) **U003393449**

Facility Id: 2-295337
Program Type: PBS
UTM X: 587052.71072
UTM Y: 4503799.75956
Expiration Date: 10/29/2022
Site Type: Manufacturing (Other than Chemical)/Processing

Affiliation Records:

Site Id: 13551
Affiliation Type: Facility Operator
Company Name: ULANO CORPORATION
Contact Type: Not reported
Contact Name: ULANO CORPORATION
Address1: Not reported
Address2: Not reported
City: Not reported
State: NN
Zip Code: Not reported
Country Code: 001
Phone: (718) 237-4700
EMail: Not reported
Fax Number: Not reported
Modified By: kakyer
Date Last Modified: 2008-01-30

Site Id: 13551
Affiliation Type: Emergency Contact
Company Name: ULANO CORPORATION
Contact Type: Not reported
Contact Name: JOSEPH GRASSO
Address1: Not reported
Address2: Not reported
City: Not reported
State: NN
Zip Code: Not reported
Country Code: 999
Phone: (718) 237-4700
EMail: Not reported
Fax Number: Not reported
Modified By: MFLEONAR
Date Last Modified: 2017-10-24

Site Id: 13551
Affiliation Type: Mail Contact
Company Name: ULANO CORPORATION
Contact Type: Not reported
Contact Name: JOSEPH GRASSO
Address1: 110 3RD AVENUE
Address2: Not reported
City: BROOKLYN
State: NY
Zip Code: 11217
Country Code: 001
Phone: (714) 237-4700
EMail: GRASSOJ@ULANO.COM
Fax Number: Not reported
Modified By: MFLEONAR
Date Last Modified: 2017-10-24

ULANO CORPORATION (Continued) **U003393449**

Site Id:	13551
Affiliation Type:	Facility Owner
Company Name:	ULANO CORPORATION
Contact Type:	PLANT MANAGER
Contact Name:	JOSEPH GRASSO
Address1:	110 3RD AVENUE
Address2:	Not reported
City:	BROOKLYN
State:	NY
Zip Code:	11217
Country Code:	001
Phone:	(718) 237-4700
EMail:	Not reported
Fax Number:	Not reported
Modified By:	MFLEONAR
Date Last Modified:	2017-10-24

Tank Info:

Tank Number:	001
Tank Id:	28129
Material Code:	0001
Common Name of Substance:	#2 Fuel Oil (On-Site Consumption)

Equipment Records:

	C01 - Pipe Location - Aboveground
	I04 - Overfill - Product Level Gauge (A/G)
	A00 - Tank Internal Protection - None
	D01 - Pipe Type - Steel/Carbon Steel/Iron
	K00 - Spill Prevention - None
	E00 - Piping Secondary Containment - None
	G03 - Tank Secondary Containment - Vault (w/o access)
	L09 - Piping Leak Detection - Exempt Suction Piping
	B00 - Tank External Protection - None
	F00 - Pipe External Protection - None
	H04 - Tank Leak Detection - Groundwater Well
	J02 - Dispenser - Suction Dispenser
Tank Location:	Aboveground - contact with soil.... Tank bottom rests on soil, allowing no visual inspection.
Tank Type:	Steel/Carbon Steel/Iron
Tank Status:	In Service
Pipe Model:	Not reported
Install Date:	04/02/1962
Capacity Gallons:	3000
Tightness Test Method:	-
Date Test:	Not reported
Next Test Date:	Not reported
Date Tank Closed:	Not reported
Register:	True
Modified By:	MJGRIFFI
Last Modified:	05/09/2022
Material Name:	#2 fuel oil (on-site consumption)

AA158 **CON EDISON** **RCRA NonGen / NLR** **1019904731**
SSW **594 DEAN ST** **FINDS** **NYP004801544**
1/8-1/4 **BROOKLYN, NY 11217** **ECHO**
0.154 mi.
813 ft. **Site 2 of 3 in cluster AA**

Relative: **Higher**
Actual: **72 ft.**

RCRA Listings:

Date Form Received by Agency:	20150701
Handler Name:	Con Edison
Handler Address:	DEAN ST
Handler City,State,Zip:	BROOKLYN, NY 11217
EPA ID:	NYP004801544
Contact Name:	THOMAS TEELING
Contact Address:	Not reported
Contact City,State,Zip:	Not reported
Contact Telephone:	212-460-3770
Contact Fax:	Not reported
Contact Email:	Not reported
Contact Title:	Not reported
EPA Region:	02
Land Type:	Private
Federal Waste Generator Description:	Not a generator, verified
Non-Notifier:	Not reported
Biennial Report Cycle:	Not reported
Accessibility:	Not reported
Active Site Indicator:	Not reported
State District Owner:	Ny
State District:	NYSDEC R2
Mailing Address:	IRVING PL 15TH FL NE
Mailing City,State,Zip:	NEW YORK, NY 10003
Owner Name:	Not reported
Owner Type:	Not reported
Operator Name:	Not reported
Operator Type:	Not reported
Short-Term Generator Activity:	No
Importer Activity:	No
Mixed Waste Generator:	No
Transporter Activity:	No
Transfer Facility Activity:	No
Recycler Activity with Storage:	No
Small Quantity On-Site Burner Exemption:	No
Smelting Melting and Refining Furnace Exemption:	No
Underground Injection Control:	No
Off-Site Waste Receipt:	No
Universal Waste Indicator:	No
Universal Waste Destination Facility:	No
Federal Universal Waste:	No
Active Site State-Reg Handler:	---
Federal Facility Indicator:	Not reported
Hazardous Secondary Material Indicator:	NN
Sub-Part K Indicator:	Not reported
2018 GPRA Permit Baseline:	Not on the Baseline
2018 GPRA Renewals Baseline:	Not on the Baseline
202 GPRA Corrective Action Baseline:	No
Subject to Corrective Action Universe:	No
Non-TSDFs Where RCRA CA has Been Imposed Universe:	No
Corrective Action Priority Ranking:	No NCAPS ranking
Environmental Control Indicator:	No
Institutional Control Indicator:	No

CON EDISON (Continued) **1019904731**

Human Exposure Controls Indicator:	N/A
Groundwater Controls Indicator:	N/A
Significant Non-Complier Universe:	No
Unaddressed Significant Non-Complier Universe:	No
Addressed Significant Non-Complier Universe:	No
Significant Non-Complier With a Compliance Schedule Universe:	No
Financial Assurance Required:	Not reported
Handler Date of Last Change:	20160909
Recognized Trader-Importer:	No
Recognized Trader-Exporter:	No
Importer of Spent Lead Acid Batteries:	No
Exporter of Spent Lead Acid Batteries:	No
Recycler Activity Without Storage:	Not reported
Manifest Broker:	Not reported
Sub-Part P Indicator:	No

Historic Generators:

Receive Date:	20150701
Handler Name: CON EDISON	
Federal Waste Generator Description:	Small Quantity Generator
State District Owner:	Ny
Large Quantity Handler of Universal Waste:	No
Recognized Trader Importer:	No
Recognized Trader Exporter:	No
Spent Lead Acid Battery Importer:	No
Spent Lead Acid Battery Exporter:	No
Current Record:	No
Non Storage Recycler Activity:	Not reported
Electronic Manifest Broker:	Not reported

Receive Date:	20150701
Handler Name: CON EDISON	
Federal Waste Generator Description:	Not a generator, verified
State District Owner:	Ny
Large Quantity Handler of Universal Waste:	No
Recognized Trader Importer:	No
Recognized Trader Exporter:	No
Spent Lead Acid Battery Importer:	No
Spent Lead Acid Battery Exporter:	No
Current Record:	Yes
Non Storage Recycler Activity:	Not reported
Electronic Manifest Broker:	Not reported

List of NAICS Codes and Descriptions:

NAICS Codes:	No NAICS Codes Found

Facility Has Received Notices of Violations:

Violations:	No Violations Found

Evaluation Action Summary:

Evaluations:	No Evaluations Found

CON EDISON (Continued) **1019904731**

FINDS:
Registry ID: 110069647975

Click Here for FRS Facility Detail Report:

Environmental Interest/Information System:
The Resource Conservation and Recovery Act Information System (RCRAInfo) is EPA's comprehensive information system in support of the Resource Conservation and Recovery Act (RCRA) of 1976 and the Hazardous and Solid Waste Amendments (HSWA) of 1984. It tracks many types of information about generators, transporters, treaters, storers, and disposers of hazardous waste.

Click this hyperlink while viewing on your computer to access additional FINDS: detail in the EDR Site Report.

ECHO:

Envid:	1019904731
Registry ID:	110069647975
DFR URL:	http://echo.epa.gov/detailed-facility-report?fid=110069647975
Name:	CON EDISON
Address:	594 DEAN ST
City,State,Zip:	BROOKLYN, NY 11217

AA159 **1121 LLC** **RCRA NonGen / NLR** **1016974893**
SSW **594 DEAN ST** **NY MANIFEST** **NYR000213546**
1/8-1/4 **BROOKLYN, NY 11238**
0.154 mi.
813 ft. **Site 3 of 3 in cluster AA**

Relative:
Higher

Actual:
72 ft.

RCRA Listings:

Date Form Received by Agency:	20141202
Handler Name:	1121 Llc
Handler Address:	DEAN ST
Handler City,State,Zip:	BROOKLYN, NY 11238
EPA ID:	NYR000213546
Contact Name:	S SINGH
Contact Address:	16TH ST
Contact City,State,Zip:	BROOKLYN, NY 11226
Contact Telephone:	646-541-1676
Contact Fax:	Not reported
Contact Email:	SJ@MAGROOB.COM
Contact Title:	MEMBER
EPA Region:	02
Land Type:	Private
Federal Waste Generator Description:	Not a generator, verified
Non-Notifier:	Not reported
Biennial Report Cycle:	Not reported
Accessibility:	Not reported
Active Site Indicator:	Not reported
State District Owner:	Ny
State District:	NYSDEC R2
Mailing Address:	16TH ST
Mailing City,State,Zip:	BROOKLYN, NY 11226
Owner Name:	Not reported
Owner Type:	Not reported
Operator Name:	George Laskaris
Operator Type:	Private

1121 LLC (Continued) **1016974893**

Short-Term Generator Activity:	No
Importer Activity:	No
Mixed Waste Generator:	No
Transporter Activity:	No
Transfer Facility Activity:	No
Recycler Activity with Storage:	No
Small Quantity On-Site Burner Exemption:	No
Smelting Melting and Refining Furnace Exemption:	No
Underground Injection Control:	No
Off-Site Waste Receipt:	No
Universal Waste Indicator:	No
Universal Waste Destination Facility:	No
Federal Universal Waste:	No
Active Site State-Reg Handler:	---
Federal Facility Indicator:	Not reported
Hazardous Secondary Material Indicator:	NN
Sub-Part K Indicator:	Not reported
2018 GPRA Permit Baseline:	Not on the Baseline
2018 GPRA Renewals Baseline:	Not on the Baseline
202 GPRA Corrective Action Baseline:	No
Subject to Corrective Action Universe:	No
Non-TSDFs Where RCRA CA has Been Imposed Universe:	No
Corrective Action Priority Ranking:	No NCAPS ranking
Environmental Control Indicator:	No
Institutional Control Indicator:	No
Human Exposure Controls Indicator:	N/A
Groundwater Controls Indicator:	N/A
Significant Non-Complier Universe:	No
Unaddressed Significant Non-Complier Universe:	No
Addressed Significant Non-Complier Universe:	No
Significant Non-Complier With a Compliance Schedule Universe:	No
Financial Assurance Required:	Not reported
Handler Date of Last Change:	20160607
Recognized Trader-Importer:	No
Recognized Trader-Exporter:	No
Importer of Spent Lead Acid Batteries:	No
Exporter of Spent Lead Acid Batteries:	No
Recycler Activity Without Storage:	Not reported
Manifest Broker:	Not reported
Sub-Part P Indicator:	No

Hazardous Waste Summary:

Waste Code:	D001
Waste Description:	Ignitable Waste

Handler - Owner Operator:

Owner/Operator Indicator:	Owner
Owner/Operator Name: 1121 LLC	
Legal Status:	Private
Date Became Current:	20130620
Date Ended Current:	Not reported
Owner/Operator Address:	43 E 16TH ST
Owner/Operator City,State,Zip:	BROOKLYN, NY 11226
Owner/Operator Telephone:	646-541-1676
Owner/Operator Telephone Ext:	Not reported

1121 LLC (Continued) **1016974893**

Owner/Operator Fax: Not reported
Owner/Operator Email: Not reported

Owner/Operator Indicator: Operator
Owner/Operator Name: GEORGE LASKARIS
Legal Status: Private
Date Became Current: 20130620
Date Ended Current: Not reported
Owner/Operator Address: Not reported
Owner/Operator City,State,Zip: Not reported
Owner/Operator Telephone: Not reported
Owner/Operator Telephone Ext: Not reported
Owner/Operator Fax: Not reported
Owner/Operator Email: Not reported

Owner/Operator Indicator: Operator
Owner/Operator Name: GEORGE LASKARIS
Legal Status: Private
Date Became Current: 20130620
Date Ended Current: Not reported
Owner/Operator Address: Not reported
Owner/Operator City,State,Zip: Not reported
Owner/Operator Telephone: Not reported
Owner/Operator Telephone Ext: Not reported
Owner/Operator Fax: Not reported
Owner/Operator Email: Not reported

Owner/Operator Indicator: PO
Owner/Operator Name: 1121 LLC
Legal Status: Private
Date Became Current: 20130620
Date Ended Current: 20141202
Owner/Operator Address: 43 E 16TH ST
Owner/Operator City,State,Zip: BROOKLYN, NY 11226
Owner/Operator Telephone: 646-541-1676
Owner/Operator Telephone Ext: Not reported
Owner/Operator Fax: Not reported
Owner/Operator Email: Not reported

Historic Generators:
Receive Date: 20141202
Handler Name: 1121 LLC
Federal Waste Generator Description: Not a generator, verified
State District Owner: Ny
Large Quantity Handler of Universal Waste: No
Recognized Trader Importer: No
Recognized Trader Exporter: No
Spent Lead Acid Battery Importer: No
Spent Lead Acid Battery Exporter: No
Current Record: Yes
Non Storage Recycler Activity: Not reported
Electronic Manifest Broker: Not reported

Receive Date: 20141016
Handler Name: 1121 LLC
Federal Waste Generator Description: Large Quantity Generator
State District Owner: Ny

1121 LLC (Continued) **1016974893**

Large Quantity Handler of Universal Waste: No
Recognized Trader Importer: No
Recognized Trader Exporter: No
Spent Lead Acid Battery Importer: No
Spent Lead Acid Battery Exporter: No
Current Record: No
Non Storage Recycler Activity: Not reported
Electronic Manifest Broker: Not reported

List of NAICS Codes and Descriptions:
NAICS Code: 323111
NAICS Description: COMMERCIAL GRAVURE PRINTING

Facility Has Received Notices of Violations:
Violations: No Violations Found

Evaluation Action Summary:
Evaluations: No Evaluations Found

Manifest Facility Information:
EPA ID: NYR000213546
Country: USA
Name: 1121 LLC
Address: 594 DEAN ST
Address 2: Not reported
City,State,Zip: BROOKLYN, NY 11238
Zip 4: Not reported
Location Address 1: 594 DEAN ST
Location Address 2: Not reported
Location City,State,Zip: BROOKLYN, NY 11238
Location Zip 4: Not reported
Facility Status: Not reported
Total Tanks: Not reported
Code: BP

Mailing:
Mailing Name: 1121 LLC
Mailing Contact: 1121 LLC/MR. SINGH
Mailing Address 1: 43 16TH ST
Mailing Address 2: Not reported
Mailing City,State,Zip: BROOKLYN, NY 11226
Mailing Zip 4: Not reported
Mailing Country: USA
Mailing Phone: 6465411676

Manifest Data:
Document ID: Not reported
Manifest Status: Not reported
Trans1 State ID: NJD054126164
Year: 2018
Trans2 State ID: Not reported
Generator Ship Date: 11/06/2014
Trans1 Recv Date: 11/06/2014
Trans2 Recv Date: Not reported

1121 LLC (Continued) **1016974893**

TSD Site Recv Date:	11/06/2014
Part A Recv Date:	Not reported
Part B Recv Date:	Not reported
Generator EPA ID:	NYR000213546
Trans1 EPA ID:	Not reported
Trans2 EPA ID:	Not reported
TSDF ID 1:	NJD002200046
TSDF ID 2:	Not reported
Manifest Tracking Number:	003552244JJK
Import Indicator:	N
Export Indicator:	N
Discr Quantity Indicator:	N
Discr Type Indicator:	N
Discr Residue Indicator:	N
Discr Partial Reject Indicator:	N
Discr Full Reject Indicator:	N
Manifest Ref Number:	Not reported
Alt Facility RCRA ID:	Not reported
Alt Facility Sign Date:	Not reported
MGMT Method Type Code:	H141
Waste Code a:	IGNITABLE WASTE
Waste Code b:	CHROMIUM
Waste Code c:	METHYL ETHYL KETONE
Waste Code e:	2-BUTANONE (I,T) (OR) METHYL ETHYL KETONE (MEK) (I,T)
Waste Code f:	ARSENIC
Waste Code g:	VINYL CHLORIDE
Waste Code 1:	Not reported
Waste Code 2:	Not reported
Waste Code 3:	Not reported
Waste Code 4:	Not reported
Waste Code 5:	Not reported
Waste Code 6:	Not reported
Quantity:	3500
Units:	Gallons (liquids only)
Number of Containers:	1
Container Type:	Cargo tanks (tank trucks)
Handling Method:	Landfill
Specific Gravity:	1
Document ID:	Not reported
Manifest Status:	Not reported
Trans1 State ID:	NJ0000027193
Year:	2018
Trans2 State ID:	Not reported
Generator Ship Date:	12/02/2014
Trans1 Recv Date:	12/02/2014
Trans2 Recv Date:	Not reported
TSD Site Recv Date:	12/02/2014
Part A Recv Date:	Not reported
Part B Recv Date:	Not reported
Generator EPA ID:	NYR000213546
Trans1 EPA ID:	Not reported
Trans2 EPA ID:	Not reported
TSDF ID 1:	NJD002200046
TSDF ID 2:	Not reported
Manifest Tracking Number:	000960357GBF
Import Indicator:	N

1121 LLC (Continued) **1016974893**

Export Indicator:	N
Discr Quantity Indicator:	N
Discr Type Indicator:	N
Discr Residue Indicator:	N
Discr Partial Reject Indicator:	N
Discr Full Reject Indicator:	N
Manifest Ref Number:	Not reported
Alt Facility RCRA ID:	Not reported
Alt Facility Sign Date:	Not reported
MGMT Method Type Code:	H141
Waste Code a:	IGNITABLE WASTE
Waste Code b:	2-BUTANONE (I,T) (OR) METHYL ETHYL KETONE (MEK) (I,T)
Waste Code c:	CHROMIUM
Waste Code e:	METHYL ETHYL KETONE
Waste Code f:	Not reported
Waste Code g:	Not reported
Waste Code 1:	Not reported
Waste Code 2:	Not reported
Waste Code 3:	Not reported
Waste Code 4:	Not reported
Waste Code 5:	Not reported
Waste Code 6:	Not reported
Quantity:	1345
Units:	Gallons (liquids only)
Number of Containers:	1
Container Type:	Cargo tanks (tank trucks)
Handling Method:	Treat
Specific Gravity:	1

EPA ID:	NYP004800344
Country:	USA
Name:	CON EDISON
Address:	594 DEAN ST
Address 2:	SB 17256
City,State,Zip:	BROOKLYN, NY 11217
Zip 4:	Not reported
Location Address 1:	594 DEAN ST
Location Address 2:	SB 17256
Location City,State,Zip:	BROOKLYN, NY 11217
Location Zip 4:	Not reported
Facility Status:	Not reported
Total Tanks:	Not reported
Code:	BP

Mailing:

Mailing Name:	CON EDISON
Mailing Contact:	DENNIS HUACON
Mailing Address 1:	4 IRVING PL 15TH FL
Mailing Address 2:	Not reported
Mailing City,State,Zip:	NEW YORK, NY 10003
Mailing Zip 4:	Not reported
Mailing Country:	USA
Mailing Phone:	2124603770

Manifest Data:

Document ID:	Not reported

1121 LLC (Continued) **1016974893**

Manifest Status:	Not reported
Trans1 State ID:	NJD003812047
Year:	2018
Trans2 State ID:	Not reported
Generator Ship Date:	07/01/2015
Trans1 Recv Date:	07/01/2015
Trans2 Recv Date:	Not reported
TSD Site Recv Date:	07/10/2015
Part A Recv Date:	Not reported
Part B Recv Date:	Not reported
Generator EPA ID:	NYP004800344
Trans1 EPA ID:	Not reported
Trans2 EPA ID:	Not reported
TSDF ID 1:	NJD991291105
TSDF ID 2:	Not reported
Manifest Tracking Number:	002619799GBF
Import Indicator:	N
Export Indicator:	N
Discr Quantity Indicator:	N
Discr Type Indicator:	N
Discr Residue Indicator:	N
Discr Partial Reject Indicator:	N
Discr Full Reject Indicator:	N
Manifest Ref Number:	Not reported
Alt Facility RCRA ID:	Not reported
Alt Facility Sign Date:	Not reported
MGMT Method Type Code:	H110
Waste Code a:	LEAD
Waste Code b:	Not reported
Waste Code c:	Not reported
Waste Code e:	Not reported
Waste Code f:	Not reported
Waste Code g:	Not reported
Waste Code 1:	Not reported
Waste Code 2:	Not reported
Waste Code 3:	Not reported
Waste Code 4:	Not reported
Waste Code 5:	Not reported
Waste Code 6:	Not reported
Quantity:	200
Units:	Pounds
Number of Containers:	1
Container Type:	Cargo tanks (tank trucks)
Handling Method:	Treat
Specific Gravity:	1

AB160 **CONSOLIDATED EDISON** **NY MANIFEST** **1009242665**
WSW **718 PACIFIC ST TM 1112** **N/A**
1/8-1/4 **BROOKLYN, NY 11201**
0.154 mi.
813 ft. **Site 1 of 7 in cluster AB**

Relative: Manifest Facility Information:
Lower

EPA ID:	NYP004118717
Country:	USA
Name:	CONSOLIDATED EDISON
Address:	718 PACIFIC ST TM 1112

Actual:
56 ft.

CONSOLIDATED EDISON (Continued) **1009242665**

Address 2:	Not reported
City,State,Zip:	BROOKLYN, NY 11201
Zip 4:	Not reported
Location Address 1:	718 PACIFIC ST TM 1112
Location Address 2:	Not reported
Location City,State,Zip:	BROOKLYN, NY 11201
Location Zip 4:	Not reported
Facility Status:	Not reported
Total Tanks:	Not reported
Code:	BP

Mailing:

Mailing Name:	CONSOLIDATED EDISON
Mailing Contact:	FRANKLIN MURRAY
Mailing Address 1:	4 IRVING PLACE RM 828
Mailing Address 2:	Not reported
Mailing City,State,Zip:	NEW YORK, NY 10003
Mailing Zip 4:	Not reported
Mailing Country:	USA
Mailing Phone:	2124602808

Manifest Data:

Document ID:	NYE0632331
Manifest Status:	Not reported
Trans1 State ID:	46109JM
Year:	2004
Trans2 State ID:	Not reported
Generator Ship Date:	03/12/2004
Trans1 Recv Date:	03/12/2004
Trans2 Recv Date:	Not reported
TSD Site Recv Date:	03/15/2004
Part A Recv Date:	Not reported
Part B Recv Date:	Not reported
Generator EPA ID:	NYP004118717
Trans1 EPA ID:	NYD006982359
Trans2 EPA ID:	Not reported
TSDF ID 1:	NYD980593636
TSDF ID 2:	Not reported
Manifest Tracking Number:	Not reported
Import Indicator:	Not reported
Export Indicator:	Not reported
Discr Quantity Indicator:	Not reported
Discr Type Indicator:	Not reported
Discr Residue Indicator:	Not reported
Discr Partial Reject Indicator:	Not reported
Discr Full Reject Indicator:	Not reported
Manifest Ref Number:	Not reported
Alt Facility RCRA ID:	Not reported
Alt Facility Sign Date:	Not reported
MGMT Method Type Code:	Not reported
Waste Code 1:	B002
Waste Code 2:	Not reported
Waste Code 3:	Not reported
Waste Code 4:	Not reported
Waste Code 5:	Not reported
Waste Code 6:	Not reported
Quantity:	07391

CONSOLIDATED EDISON (Continued) **1009242665**

Units:	Kilograms
Number of Containers:	001
Container Type:	Cargo tanks (tank trucks)
Handling Method:	Treat
Specific Gravity:	01.00

R161 **CON EDISON** **NY MANIFEST** **S117536360**
SSW **592 DEAN ST** **N/A**
1/8-1/4 **BROOKLYN, NY**
0.155 mi.
820 ft. **Site 6 of 6 in cluster R**

Relative: **Higher**

Actual: **70 ft.**

Manifest Facility Information:

EPA ID:	NYP004688255
Country:	USA
Name:	CON EDISON
Address:	592 DEAN ST
Address 2:	SB 19256
City,State,Zip:	BROOKLYN, NY
Zip 4:	Not reported
Location Address 1:	592 DEAN ST
Location Address 2:	SB 19256
Location City,State,Zip:	BROOKLYN, NY
Location Zip 4:	Not reported
Facility Status:	Not reported
Total Tanks:	Not reported
Code:	BP

Mailing:

Mailing Name:	CON EDISON
Mailing Contact:	TOM TEELING
Mailing Address 1:	4 IRVING PL 15TH FL
Mailing Address 2:	Not reported
Mailing City,State,Zip:	NEW YORK, NY 10003
Mailing Zip 4:	Not reported
Mailing Country:	USA
Mailing Phone:	2124603770

Manifest Data:

Document ID:	Not reported
Manifest Status:	Not reported
Trans1 State ID:	NJ0000027193
Year:	2018
Trans2 State ID:	Not reported
Generator Ship Date:	10/31/2014
Trans1 Recv Date:	10/31/2014
Trans2 Recv Date:	Not reported
TSD Site Recv Date:	10/31/2014
Part A Recv Date:	Not reported
Part B Recv Date:	Not reported
Generator EPA ID:	NYP004688255
Trans1 EPA ID:	Not reported
Trans2 EPA ID:	Not reported
TSDF ID 1:	NJD002200046
TSDF ID 2:	Not reported
Manifest Tracking Number:	012773377JJK
Import Indicator:	N

CON EDISON (Continued) **S117536360**

Export Indicator:	N
Discr Quantity Indicator:	N
Discr Type Indicator:	N
Discr Residue Indicator:	N
Discr Partial Reject Indicator:	N
Discr Full Reject Indicator:	N
Manifest Ref Number:	Not reported
Alt Facility RCRA ID:	Not reported
Alt Facility Sign Date:	Not reported
MGMT Method Type Code:	H110
Waste Code a:	LEAD
Waste Code b:	Not reported
Waste Code c:	Not reported
Waste Code e:	Not reported
Waste Code f:	Not reported
Waste Code g:	Not reported
Waste Code 1:	Not reported
Waste Code 2:	Not reported
Waste Code 3:	Not reported
Waste Code 4:	Not reported
Waste Code 5:	Not reported
Waste Code 6:	Not reported
Quantity:	200
Units:	Gallons (liquids only)
Number of Containers:	1
Container Type:	Cargo tanks (tank trucks)
Handling Method:	Treat
Specific Gravity:	1

AC162 **540-554 WAVERLY AVENUE** **NY VCP** **S125868932**
ESE **547 CLINTON AVENUE** **N/A**
1/8-1/4 **NEW YORK CITY, NY**
0.156 mi.
822 ft. **Site 1 of 4 in cluster AC**

Relative:
Higher

Actual:
77 ft.

VCP NYC:

Project ID:	14TMP0103K,14EH-N103K,20CVCP039K
Name:	540-554 WAVERLY AVENUE
Address:	547 CLINTON AVENUE
City,State,Zip:	NEW YORK CITY, NY
Borough:	Brooklyn
BBL:	30,201,100,013,020,100,000
OER Program:	VCP (Withdrawn), E/RD (Review)
Phase:	Site Management
Latitude:	40.682233
Longitude:	-73.966635
Postcode:	2
Community Board:	35
Council District:	199
Census Tract:	3335097
BIN:	3020110001
NTA:	Clinton Hill

AC163 **VERIZON NEW YORK INC-NY-35304** **NY LTANKS** **S106721662**
ESE **547 CLINTON AVENUE** **NY TANKS** **N/A**
1/8-1/4 **BROOKLYN, NY 11238** **NY Spills**
0.156 mi. **NY MANIFEST**
822 ft. **Site 2 of 4 in cluster AC** **NY NYC OER**

Relative:
Higher

Actual:
77 ft.

LTANKS:

Name:	547 CLINTON AVE/NY TEL
Address:	547 CLINTON AVE
City,State,Zip:	BROOKLYN, NY
Spill Number/Closed Date:	9111872 / 2000-12-04
Facility ID:	9111872
Site ID:	281899
Spill Date:	1992-02-18
Spill Cause:	Tank Test Failure
Spill Source:	Commercial/Industrial
Spill Class:	C4
Cleanup Ceased:	Not reported
SWIS:	2401
Investigator:	MCTIBBE
Referred To:	Not reported
Reported to Dept:	1992-02-19
CID:	Not reported
Water Affected:	Not reported
Spill Notifier:	Tank Tester
Last Inspection:	Not reported
Recommended Penalty:	False
Meets Standard:	False
UST Involvement:	False
Remediation Phase:	0
Date Entered In Computer:	1992-02-20
Spill Record Last Update:	2000-12-04
Spiller Name:	Not reported
Spiller Company:	Not reported
Spiller Address:	Not reported
Spiller County:	001
Spiller Contact:	Not reported
Spiller Phone:	Not reported
Spiller Extention:	Not reported
DEC Region:	2
DER Facility ID:	268667
DEC Memo:	Prior to Sept, 2004 data translation this spill Lead_DEC Field was TIBBE transfered from tang to tibbe on 12/4/20000. see file.
Remarks:	E I & R 8K HORNER EZ CHECK

All TTF:

Facility ID:	9111872
Spill Number:	9111872
Spill Tank Test:	1539637
Site ID:	281899
Tank Number:	Not reported
Tank Size:	0
Material:	0001
EPA UST:	Not reported
UST:	Not reported
Cause:	Not reported
Source:	Not reported
Test Method:	00
Test Method 2:	Unknown
Leak Rate:	.00

VERIZON NEW YORK INC-NY-35304 (Continued) **S106721662**

Gross Fail: Not reported
Modified By: Spills
Last Modified Date: Not reported

All Materials:
Site ID: 281899
Operable Unit ID: 962106
Operable Unit: 01
Material ID: 416879
Material Code: 0001A
Material Name: #2 fuel oil
Case No.: Not reported
Material FA: Petroleum
Quantity: -1.00
Units: L
Recovered: .00
Resource Affected: Groundwater
Oxygenate: Not reported

TANKS:
Name: VERIZON NEW YORK INC-NY-35304
Address: 547 CLINTON AVENUE
City,State,Zip: BROOKLYN, NY 11238
Facility Id: 2-344451
Region: STATE
DEC Region: 2
Site Status: Active
Program Type: PBS
Expiration Date: 08/23/2028
UTM X: 587343.57602
UTM Y: 4503962.11535

SPILLS:
Name: VAULT # 4724
Address: 547 CLINTON AVE
City,State,Zip: BROOKLYN, NY
Spill Number/Closed Date: 0408695 / 2005-01-06
Facility ID: 0408695
Facility Type: ER
DER Facility ID: 268667
Site ID: 333432
DEC Region: 2
Spill Cause: Unknown
Spill Class: C4
SWIS: 2401
Spill Date: 2004-11-05
Investigator: JHOCONNE
Referred To: Not reported
Reported to Dept: 2004-11-05
CID: 73
Water Affected: Not reported
Spill Source: Unknown
Spill Notifier: Responsible Party
Cleanup Ceased: Not reported
Cleanup Meets Std: False

VERIZON NEW YORK INC-NY-35304 (Continued) **S106721662**

Last Inspection:	Not reported
Recommended Penalty:	False
UST Trust:	False
Remediation Phase:	0
Date Entered In Computer:	2004-11-06
Spill Record Last Update:	2005-01-06
Spiller Name:	Not reported
Spiller Company:	Not reported
Spiller Address:	40 ELDRIDGE AV
Spiller Company:	001
Contact Name:	ERT DESK
DEC Memo:	1 PINT OIL ON 5 GALS OF WATER. NO TO ALL 5 QUESTIONS. SPILL COMING OFF 24 HR PROGRAM DUE TO LACK OF RESOURCES. CON ED REF # 156133.
Remarks:	e2mis no. 156133: 11/5/04 11:20 HRS ENV OPS C. LUGO #03594 ENV OPS REPORTS FINDING APPROX 1 PT OF UNKNOWN OIL ON APPROX 5 GAL OF WATER IN V4724. THIS WAS FOUND WHILE ATTEMPTING TO CLEAN STRUCTURE FOR BQE WHO WAS THERE TO REPLACE A SUMP PUMP ON ACCT#C3275. THE SOURCE AND CAUSE OF THE SPILL IS UNKNOWN. THERE WERE NO SUBSTANTIAL CRACKS IN THE STRUCTURE AND THE STANDING WATER HAD NO MOVEMENT. THERE DID NOT APPEAR TO BE ANY SEWER CONNECTIONS AND THERE IS A CONCRETE SUMP. ENV STOP TAG# 45119 WAS PLACED AND ONE LIQUID SAMPLE TAKEN ON E PRIORITY FOR PCB ANALYSIS ON CHAIN OF CUSTODY# DD11404. HISTORICAL RECORDS INDICATE PCB 1PPM DATED 11/29/01. THE BQE CREW ON LOCATION WAS ADVISED TO PRESSURE TEST THE UNIT. CLEANUP IS PENDING LAB RESULTS. UPDATE 11/5/04 12:59 HRS BQE J. GUARDARRAMA REPORTS THE UNIT PASSED THE PRESSURE TEST. Lab Sequence Number: 04-09232-001 TOTAL PCB: 83 ppm Saturday, November 06, 2004 9:12 PM An Environmental Crew made up of A. Gladowski, R. Vega and R. Esponda completed the cleanup of VS 4724 on 6 Nov 04. The structure was double washed with 5 gal. Biogen 760, 5 gal. of Biogen 715 and 5 gal. bulldog. 110 gal. of liquid were removed via Astoria >50 tanker. Three drums of debris were removed and brought to 3rd Ave Yard via the 'one trip rule'. The sump was found cemented. Environmental stop tag # 45119 was pulled from the structure.

All Materials:

Site ID:	333432
Operable Unit ID:	1095587
Operable Unit:	01
Material ID:	575710
Material Code:	0066A
Material Name:	unknown petroleum
Case No.:	Not reported
Material FA:	Petroleum
Quantity:	.00
Units:	G
Recovered:	.00
Resource Affected:	Soil
Oxygenate:	Not reported

Manifest Facility Information:

EPA ID:	NYP004126546
Country:	USA
Name:	CONSOLIDATED EDISON
Address:	547 CLINTON AVE

VERIZON NEW YORK INC-NY-35304 (Continued) **S106721662**

Address 2:	Not reported
City,State,Zip:	BROOKLYN, NY
Zip 4:	Not reported
Location Address 1:	547 CLINTON AVE
Location Address 2:	Not reported
Location City,State,Zip:	BROOKLYN, NY
Location Zip 4:	Not reported
Facility Status:	Not reported
Total Tanks:	Not reported
Code:	BP

Mailing:

Mailing Name:	CONSOLIDATED EDISON
Mailing Contact:	FRANKLIN MURRAY
Mailing Address 1:	4 IRVING PLACE RM 828
Mailing Address 2:	Not reported
Mailing City,State,Zip:	NEW YORK, NY 10003
Mailing Zip 4:	Not reported
Mailing Country:	USA
Mailing Phone:	2124602808

Manifest Data:

Document ID:	NYE0619992
Manifest Status:	Not reported
Trans1 State ID:	46110JM
Year:	2004
Trans2 State ID:	Not reported
Generator Ship Date:	11/06/2004
Trans1 Recv Date:	11/06/2004
Trans2 Recv Date:	Not reported
TSD Site Recv Date:	11/06/2004
Part A Recv Date:	Not reported
Part B Recv Date:	Not reported
Generator EPA ID:	NYP004126546
Trans1 EPA ID:	NYD006982359
Trans2 EPA ID:	Not reported
TSDF ID 1:	NYD980593636
TSDF ID 2:	Not reported
Manifest Tracking Number:	Not reported
Import Indicator:	Not reported
Export Indicator:	Not reported
Discr Quantity Indicator:	Not reported
Discr Type Indicator:	Not reported
Discr Residue Indicator:	Not reported
Discr Partial Reject Indicator:	Not reported
Discr Full Reject Indicator:	Not reported
Manifest Ref Number:	Not reported
Alt Facility RCRA ID:	Not reported
Alt Facility Sign Date:	Not reported
MGMT Method Type Code:	Not reported
Waste Code 1:	B002
Waste Code 2:	Not reported
Waste Code 3:	Not reported
Waste Code 4:	Not reported
Waste Code 5:	Not reported
Waste Code 6:	Not reported
Quantity:	00110

VERIZON NEW YORK INC-NY-35304 (Continued) **S106721662**

Units:	Gallons (liquids only)
Number of Containers:	001
Container Type:	Cargo tanks (tank trucks)
Handling Method:	Treat
Specific Gravity:	01.00

EPA ID:	NYR000075515
Country:	USA
Name:	VERIZON NY INC
Address:	547 CLINTON AVE
Address 2:	Not reported
City,State,Zip:	BROOKLYN, NY 11238-2201
Zip 4:	Not reported
Location Address 1:	547 CLINTON AVE
Location Address 2:	Not reported
Location City,State,Zip:	BROOKLYN, NY 11238
Location Zip 4:	Not reported
Facility Status:	Not reported
Total Tanks:	Not reported
Code:	BP

Mailing:

Mailing Name:	VERIZON NY INC
Mailing Contact:	THOMAS BOSSHARD
Mailing Address 1:	22 BAY AVE
Mailing Address 2:	Not reported
Mailing City,State,Zip:	PATCHOGUE, NY 11772
Mailing Zip 4:	Not reported
Mailing Country:	USA
Mailing Phone:	6315693343

Manifest Data:

Document ID:	NYG1733301
Manifest Status:	Not reported
Trans1 State ID:	AZ002NT11
Year:	1999
Trans2 State ID:	AA01615
Generator Ship Date:	09/09/1999
Trans1 Recv Date:	09/09/1999
Trans2 Recv Date:	09/17/1999
TSD Site Recv Date:	09/28/1999
Part A Recv Date:	Not reported
Part B Recv Date:	Not reported
Generator EPA ID:	NYR000075515
Trans1 EPA ID:	NJD054126164
Trans2 EPA ID:	AZD983473539
TSDF ID 1:	AZ0000337360
TSDF ID 2:	Not reported
Manifest Tracking Number:	Not reported
Import Indicator:	Not reported
Export Indicator:	Not reported
Discr Quantity Indicator:	Not reported
Discr Type Indicator:	Not reported
Discr Residue Indicator:	Not reported
Discr Partial Reject Indicator:	Not reported
Discr Full Reject Indicator:	Not reported

VERIZON NEW YORK INC-NY-35304 (Continued) **S106721662**

Manifest Ref Number:	Not reported
Alt Facility RCRA ID:	Not reported
Alt Facility Sign Date:	Not reported
MGMT Method Type Code:	Not reported
Waste Code 1:	MERCURY
Waste Code 2:	Not reported
Waste Code 3:	Not reported
Waste Code 4:	Not reported
Waste Code 5:	Not reported
Waste Code 6:	Not reported
Quantity:	00020
Units:	Kilograms
Number of Containers:	001
Container Type:	Metal drums, barrels, kegs
Handling Method:	Recycle
Specific Gravity:	01.00

Document ID:	NYG1733346
Manifest Status:	Not reported
Trans1 State ID:	AZ002NT11
Year:	1999
Trans2 State ID:	AA01615
Generator Ship Date:	09/10/1999
Trans1 Recv Date:	09/10/1999
Trans2 Recv Date:	09/17/1999
TSD Site Recv Date:	09/28/1999
Part A Recv Date:	Not reported
Part B Recv Date:	Not reported
Generator EPA ID:	NYR000075515
Trans1 EPA ID:	NJD054126164
Trans2 EPA ID:	AZD983473539
TSDF ID 1:	AZ0000337360
TSDF ID 2:	Not reported
Manifest Tracking Number:	Not reported
Import Indicator:	Not reported
Export Indicator:	Not reported
Discr Quantity Indicator:	Not reported
Discr Type Indicator:	Not reported
Discr Residue Indicator:	Not reported
Discr Partial Reject Indicator:	Not reported
Discr Full Reject Indicator:	Not reported
Manifest Ref Number:	Not reported
Alt Facility RCRA ID:	Not reported
Alt Facility Sign Date:	Not reported
MGMT Method Type Code:	Not reported
Waste Code 1:	MERCURY
Waste Code 2:	Not reported
Waste Code 3:	Not reported
Waste Code 4:	Not reported
Waste Code 5:	Not reported
Waste Code 6:	Not reported
Quantity:	00010
Units:	Kilograms
Number of Containers:	001
Container Type:	Metal drums, barrels, kegs
Handling Method:	Recycle
Specific Gravity:	01.00

VERIZON NEW YORK INC-NY-35304 (Continued) **S106721662**

NYC OER:

Name:	540-554 WAVERLY AVENUE
Address:	547 CLINTON AVENUE
City,State,Zip:	BROOKLYN, NY
Latitude:	40.682233
Longitude:	-73.966635
OER Project Numbers:	14TMP0103K,14EH-N103K,20CVCP039K
BBL:	3.0201100013020099E+19
OER Program:	VCP (Withdrawn), E/RD (Review)
Class:	Completed (C)
Phase:	Site Management
URL:	https://a002-epic.nyc.gov/app/workspace/2293/docrepository
Postcode:	2
Community Board:	35
Council District:	199
Census Tract:	3335097
BIN:	3020110001
NTA:	Clinton Hill

AC164 **VERIZON** **RCRA NonGen / NLR** **1001493658**
ESE **547 CLINTON AVE** **US AIRS** **NYR000075515**
1/8-1/4 **BROOKLYN, NY 11238**
0.156 mi.
822 ft. **Site 3 of 4 in cluster AC**

Relative: **Higher**
Actual: **77 ft.**

RCRA Listings:

Date Form Received by Agency:	20210408
Handler Name:	Verizon
Handler Address:	CLINTON AVE
Handler City,State,Zip:	BROOKLYN, NY 11238-2201
EPA ID:	NYR000075515
Contact Name:	THOMAS BOSSHARD
Contact Address:	BAY AVE
Contact City,State,Zip:	PATCHOGUE, NY 11772
Contact Telephone:	631-569-3343
Contact Fax:	Not reported
Contact Email:	THOMAS.BOSSHARD@VERIZON.COM
Contact Title:	ENVIRONMENTAL MANAGER
EPA Region:	02
Land Type:	Private
Federal Waste Generator Description:	Not a generator, verified
Non-Notifier:	Not reported
Biennial Report Cycle:	Not reported
Accessibility:	Not reported
Active Site Indicator:	Not reported
State District Owner:	Ny
State District:	NYSDEC R2
Mailing Address:	BAY AVE
Mailing City,State,Zip:	PATCHOGUE, NY 11772
Owner Name:	Verizon New York Inc
Owner Type:	Private
Operator Name:	Verizon New York Inc
Operator Type:	Private
Short-Term Generator Activity:	No
Importer Activity:	No
Mixed Waste Generator:	No
Transporter Activity:	No

VERIZON (Continued) **1001493658**

Transfer Facility Activity:	No
Recycler Activity with Storage:	No
Small Quantity On-Site Burner Exemption:	No
Smelting Melting and Refining Furnace Exemption:	No
Underground Injection Control:	No
Off-Site Waste Receipt:	No
Universal Waste Indicator:	No
Universal Waste Destination Facility:	No
Federal Universal Waste:	No
Active Site State-Reg Handler:	---
Federal Facility Indicator:	Not reported
Hazardous Secondary Material Indicator:	N
Sub-Part K Indicator:	Not reported
2018 GPRA Permit Baseline:	Not on the Baseline
2018 GPRA Renewals Baseline:	Not on the Baseline
202 GPRA Corrective Action Baseline:	No
Subject to Corrective Action Universe:	No
Non-TSDFs Where RCRA CA has Been Imposed Universe:	No
Corrective Action Priority Ranking:	No NCAPS ranking
Environmental Control Indicator:	No
Institutional Control Indicator:	No
Human Exposure Controls Indicator:	N/A
Groundwater Controls Indicator:	N/A
Significant Non-Complier Universe:	No
Unaddressed Significant Non-Complier Universe:	No
Addressed Significant Non-Complier Universe:	No
Significant Non-Complier With a Compliance Schedule Universe:	No
Financial Assurance Required:	Not reported
Handler Date of Last Change:	20210409
Recognized Trader-Importer:	No
Recognized Trader-Exporter:	No
Importer of Spent Lead Acid Batteries:	No
Exporter of Spent Lead Acid Batteries:	No
Recycler Activity Without Storage:	No
Manifest Broker:	No
Sub-Part P Indicator:	No

Hazardous Waste Summary:

Waste Code:	D001
Waste Description:	Ignitable Waste
Waste Code:	D003
Waste Description:	Reactive Waste
Waste Code:	D009
Waste Description:	Mercury

Handler - Owner Operator:

Owner/Operator Indicator:	Operator
Owner/Operator Name: VERIZON NEW YORK INC	
Legal Status:	Private
Date Became Current:	Not reported
Date Ended Current:	Not reported
Owner/Operator Address:	547 CLINTON AVE
Owner/Operator City,State,Zip:	BROOKLYN, NY 11238

VERIZON (Continued) **1001493658**

Owner/Operator Telephone: Not reported
Owner/Operator Telephone Ext: Not reported
Owner/Operator Fax: Not reported
Owner/Operator Email: Not reported

Owner/Operator Indicator: Operator
Owner/Operator Name: VERIZON NEW YORK INC
Legal Status: Private
Date Became Current: Not reported
Date Ended Current: Not reported
Owner/Operator Address: 547 CLINTON AVE
Owner/Operator City,State,Zip: BROOKLYN, NY 11238
Owner/Operator Telephone: Not reported
Owner/Operator Telephone Ext: Not reported
Owner/Operator Fax: Not reported
Owner/Operator Email: Not reported

Owner/Operator Indicator: Owner
Owner/Operator Name: VERIZON NEW YORK INC
Legal Status: Private
Date Became Current: Not reported
Date Ended Current: Not reported
Owner/Operator Address: 140 WEST ST
Owner/Operator City,State,Zip: NEW YORK, NY 10007
Owner/Operator Telephone: Not reported
Owner/Operator Telephone Ext: Not reported
Owner/Operator Fax: Not reported
Owner/Operator Email: Not reported

Owner/Operator Indicator: Owner
Owner/Operator Name: BELL ATLANTIC
Legal Status: Private
Date Became Current: Not reported
Date Ended Current: Not reported
Owner/Operator Address: 547 CLINTON AVE
Owner/Operator City,State,Zip: BROOKLYN, NY 11238
Owner/Operator Telephone: 212-285-7676
Owner/Operator Telephone Ext: Not reported
Owner/Operator Fax: Not reported
Owner/Operator Email: Not reported

Owner/Operator Indicator: Owner
Owner/Operator Name: VERIZON NEW YORK INC
Legal Status: Private
Date Became Current: Not reported
Date Ended Current: Not reported
Owner/Operator Address: 140 WEST ST
Owner/Operator City,State,Zip: NEW YORK, NY 10007
Owner/Operator Telephone: Not reported
Owner/Operator Telephone Ext: Not reported
Owner/Operator Fax: Not reported
Owner/Operator Email: Not reported

Owner/Operator Indicator: Operator
Owner/Operator Name: BELL ATLANTIC
Legal Status: Private
Date Became Current: Not reported

VERIZON (Continued) **1001493658**

Date Ended Current: Not reported
Owner/Operator Address: 547 CLINTON AVE
Owner/Operator City,State,Zip: BROOKLYN, NY 11238
Owner/Operator Telephone: 212-285-7676
Owner/Operator Telephone Ext: Not reported
Owner/Operator Fax: Not reported
Owner/Operator Email: Not reported

Owner/Operator Indicator: Owner
Owner/Operator Name: BELL ATLANTIC
Legal Status: Private
Date Became Current: Not reported
Date Ended Current: Not reported
Owner/Operator Address: 547 CLINTON AVE
Owner/Operator City,State,Zip: BROOKLYN, NY 11238
Owner/Operator Telephone: 212-285-7676
Owner/Operator Telephone Ext: Not reported
Owner/Operator Fax: Not reported
Owner/Operator Email: Not reported

Owner/Operator Indicator: Owner
Owner/Operator Name: VERIZON NEW YORK INC
Legal Status: Private
Date Became Current: Not reported
Date Ended Current: Not reported
Owner/Operator Address: 140 WEST ST
Owner/Operator City,State,Zip: NEW YORK, NY 10007
Owner/Operator Telephone: Not reported
Owner/Operator Telephone Ext: Not reported
Owner/Operator Fax: Not reported
Owner/Operator Email: Not reported

Owner/Operator Indicator: Operator
Owner/Operator Name: VERIZON NEW YORK INC
Legal Status: Private
Date Became Current: Not reported
Date Ended Current: Not reported
Owner/Operator Address: 547 CLINTON AVE
Owner/Operator City,State,Zip: BROOKLYN, NY 11238
Owner/Operator Telephone: Not reported
Owner/Operator Telephone Ext: Not reported
Owner/Operator Fax: Not reported
Owner/Operator Email: Not reported

Historic Generators:
Receive Date: 20210215
Handler Name: VERIZON
Federal Waste Generator Description: Large Quantity Generator
State District Owner: Ny
Large Quantity Handler of Universal Waste: No
Recognized Trader Importer: No
Recognized Trader Exporter: No
Spent Lead Acid Battery Importer: No
Spent Lead Acid Battery Exporter: No
Current Record: No
Non Storage Recycler Activity: No
Electronic Manifest Broker: No

VERIZON (Continued) **1001493658**

Receive Date: 20210408
Handler Name: VERIZON
Federal Waste Generator Description: Not a generator, verified
State District Owner: Ny
Large Quantity Handler of Universal Waste: No
Recognized Trader Importer: No
Recognized Trader Exporter: No
Spent Lead Acid Battery Importer: No
Spent Lead Acid Battery Exporter: No
Current Record: Yes
Non Storage Recycler Activity: No
Electronic Manifest Broker: No

Receive Date: 20060101
Handler Name: BELL ATLANTIC
Federal Waste Generator Description: Not a generator, verified
State District Owner: Ny
Large Quantity Handler of Universal Waste: No
Recognized Trader Importer: No
Recognized Trader Exporter: No
Spent Lead Acid Battery Importer: No
Spent Lead Acid Battery Exporter: No
Current Record: No
Non Storage Recycler Activity: Not reported
Electronic Manifest Broker: Not reported

Receive Date: 20070101
Handler Name: BELL ATLANTIC
Federal Waste Generator Description: Not a generator, verified
State District Owner: Ny
Large Quantity Handler of Universal Waste: No
Recognized Trader Importer: No
Recognized Trader Exporter: No
Spent Lead Acid Battery Importer: No
Spent Lead Acid Battery Exporter: No
Current Record: No
Non Storage Recycler Activity: Not reported
Electronic Manifest Broker: Not reported

Receive Date: 19990820
Handler Name: BELL ATLANTIC
Federal Waste Generator Description: Large Quantity Generator
State District Owner: Ny
Large Quantity Handler of Universal Waste: No
Recognized Trader Importer: No
Recognized Trader Exporter: No
Spent Lead Acid Battery Importer: No
Spent Lead Acid Battery Exporter: No
Current Record: No
Non Storage Recycler Activity: Not reported
Electronic Manifest Broker: Not reported

Receive Date: 20210202
Handler Name: VERIZON
Federal Waste Generator Description: Not a generator, verified
State District Owner: Ny
Large Quantity Handler of Universal Waste: No

VERIZON (Continued) **1001493658**

Recognized Trader Importer: No
Recognized Trader Exporter: No
Spent Lead Acid Battery Importer: No
Spent Lead Acid Battery Exporter: No
Current Record: No
Non Storage Recycler Activity: No
Electronic Manifest Broker: No

List of NAICS Codes and Descriptions:
NAICS Code: 517311
NAICS Description: WIRED TELECOMMUNICATIONS CARRIERS

Facility Has Received Notices of Violations:
Violations: No Violations Found

Evaluation Action Summary:
Evaluations: No Evaluations Found

US AIRS (AFS):
Region Code: 02
County Code: NY047
Programmatic ID: AIR NY0000002610200496
Facility Registry ID: 110012590712
D and B Number: Not reported
Facility Site Name: VERIZON - CLINTON AVE
Primary SIC Code: 4812
NAICS Code: 999999
Default Air Classification Code: SMI
Facility Type of Ownership Code: POF
Air CMS Category Code: Not reported
HPV Status: Not reported

165
ENE
1/8-1/4
0.156 mi.
826 ft.

487 CLINTON AVE
487 CLINTON AVE
BROOKLYN, NY 11238

NY AST **A100358212**
N/A

Relative:
Higher

Actual:
80 ft.

AST:
Name: 487 CLINTON AVE
Address: 487 CLINTON AVE
City,State,Zip: BROOKLYN, NY 11238
Region: STATE
DEC Region: 2
Site Status: Unregulated/Closed
Facility Id: 2-611655
Program Type: PBS
UTM X: 587311.14427
UTM Y: 4504168.16935
Expiration Date: N/A
Site Type: Apartment Building/Office Building

Affiliation Records:
Site Id: 453145
Affiliation Type: Facility Owner

487 CLINTON AVE (Continued) **A100358212**

Company Name:	CLINTON PARTNERS, LLC
Contact Type:	AGENT
Contact Name:	MATTHEW MATATOF
Address1:	9 BEDFORD PLACE
Address2:	Not reported
City:	BROOKLYN
State:	NY
Zip Code:	11216
Country Code:	001
Phone:	(718) 399-9300
EMail:	Not reported
Fax Number:	Not reported
Modified By:	MSBAPTIS
Date Last Modified:	2011-08-15

Site Id:	453145
Affiliation Type:	Mail Contact
Company Name:	6-WAY MGMT
Contact Type:	Not reported
Contact Name:	MATTHEW MATATOF
Address1:	9 BEDFORD PLACE
Address2:	Not reported
City:	BROOKLYN
State:	NY
Zip Code:	11216
Country Code:	001
Phone:	(718) 399-9300
EMail:	Not reported
Fax Number:	Not reported
Modified By:	MSBAPTIS
Date Last Modified:	2011-08-15

Site Id:	453145
Affiliation Type:	Facility Operator
Company Name:	487 CLINTON AVE
Contact Type:	Not reported
Contact Name:	6-WAY MGMT
Address1:	Not reported
Address2:	Not reported
City:	Not reported
State:	NN
Zip Code:	Not reported
Country Code:	001
Phone:	(718) 399-9300
EMail:	Not reported
Fax Number:	Not reported
Modified By:	MSBAPTIS
Date Last Modified:	2011-08-15

Site Id:	453145
Affiliation Type:	Emergency Contact
Company Name:	CLINTON PARTNERS, LLC
Contact Type:	Not reported
Contact Name:	MATTHEW MATATOF
Address1:	Not reported
Address2:	Not reported
City:	Not reported

487 CLINTON AVE (Continued) **A100358212**

State:	NN
Zip Code:	Not reported
Country Code:	999
Phone:	(718) 399-9300
EMail:	Not reported
Fax Number:	Not reported
Modified By:	MSBAPTIS
Date Last Modified:	2011-08-23

Tank Info:

Tank Number:	001
Tank Id:	240509
Material Code:	0002
Common Name of Substance:	#4 Fuel Oil (On-Site Consumption)
Tank Location:	Aboveground - on saddles, legs, racks, etc.... Tank bottom is elevated above grade or tank pad, allowing visual inspection.
Tank Type:	Steel/Carbon Steel/Iron
Tank Status:	Closed - Removed
Pipe Model:	Not reported
Install Date:	Not reported
Capacity Gallons:	2000
Tightness Test Method:	NN
Date Test:	Not reported
Next Test Date:	Not reported
Date Tank Closed:	07/20/2011
Register:	True
Modified By:	MJGRIFFI
Last Modified:	05/09/2022
Material Name:	#4 fuel oil (on-site consumption)

AD166 **CON EDISON** **NY MANIFEST** **S117060535**
South **634 DEAN ST** **N/A**
1/8-1/4 **BROOKLYN, NY 11238**
0.157 mi.
830 ft. **Site 1 of 2 in cluster AD**

Relative:
Higher

Actual:
79 ft.

Manifest Facility Information:

EPA ID:	NYP004527610
Country:	USA
Name:	CON EDISON
Address:	634 DEAN ST
Address 2:	Not reported
City,State,Zip:	BROOKLYN, NY 11238
Zip 4:	Not reported
Location Address 1:	634 DEAN ST
Location Address 2:	SB19258
Location City,State,Zip:	BROOKLYN, NY 11201
Location Zip 4:	Not reported
Facility Status:	Not reported
Total Tanks:	Not reported
Code:	BP

Mailing:

Mailing Name:	CON EDISON
Mailing Contact:	CON EDISON
Mailing Address 1:	4 IRVING PL

CON EDISON (Continued) **S117060535**

Mailing Address 2: 15TH ST
Mailing City,State,Zip: NEW YORK, NY 10001
Mailing Zip 4: Not reported
Mailing Country: USA
Mailing Phone: Not reported

Manifest Data:
Document ID: Not reported
Manifest Status: Not reported
Trans1 State ID: NJD003812047
Year: 2018
Trans2 State ID: Not reported
Generator Ship Date: 05/09/2014
Trans1 Recv Date: 05/09/2014
Trans2 Recv Date: Not reported
TSD Site Recv Date: 05/09/2014
Part A Recv Date: Not reported
Part B Recv Date: Not reported
Generator EPA ID: NYP004527610
Trans1 EPA ID: Not reported
Trans2 EPA ID: Not reported
TSDF ID 1: NJD991291105
TSDF ID 2: Not reported
Manifest Tracking Number: 002422378GBF
Import Indicator: N
Export Indicator: N
Discr Quantity Indicator: N
Discr Type Indicator: N
Discr Residue Indicator: N
Discr Partial Reject Indicator: N
Discr Full Reject Indicator: N
Manifest Ref Number: Not reported
Alt Facility RCRA ID: Not reported
Alt Facility Sign Date: Not reported
MGMT Method Type Code: H110
Waste Code a: LEAD
Waste Code b: Not reported
Waste Code c: Not reported
Waste Code e: Not reported
Waste Code f: Not reported
Waste Code g: Not reported
Waste Code 1: Not reported
Waste Code 2: Not reported
Waste Code 3: Not reported
Waste Code 4: Not reported
Waste Code 5: Not reported
Waste Code 6: Not reported
Quantity: 100
Units: Gallons (liquids only)
Number of Containers: 1
Container Type: Cargo tanks (tank trucks)
Handling Method: Treat
Specific Gravity: 1

AD167 **CON EDISON SERVICE BOX: 19258** **RCRA NonGen / NLR** **1017774941**
South **634 DEAN ST** **FINDS** **NYP004527610**
1/8-1/4 **BROOKLYN, NY 11238**
0.157 mi.
830 ft. **Site 2 of 2 in cluster AD**

Relative: **Higher**

Actual: **79 ft.**

RCRA Listings:

Date Form Received by Agency:	20140609
Handler Name:	Con Edison Service Box: 19258
Handler Address:	DEAN ST
Handler City,State,Zip:	BROOKLYN, NY 11238
EPA ID:	NYP004527610
Contact Name:	THOMAS TEELING
Contact Address:	Not reported
Contact City,State,Zip:	Not reported
Contact Telephone:	212-460-3770
Contact Fax:	Not reported
Contact Email:	Not reported
Contact Title:	SENIOR SCIENTIST
EPA Region:	02
Land Type:	Private
Federal Waste Generator Description:	Not a generator, verified
Non-Notifier:	Not reported
Biennial Report Cycle:	Not reported
Accessibility:	Not reported
Active Site Indicator:	Not reported
State District Owner:	Ny
State District:	NYSDEC R2
Mailing Address:	IRVING PL, 15TH FL NE
Mailing City,State,Zip:	NEW YORK, NY 10003
Owner Name:	Not reported
Owner Type:	Not reported
Operator Name:	Not reported
Operator Type:	Not reported
Short-Term Generator Activity:	No
Importer Activity:	No
Mixed Waste Generator:	No
Transporter Activity:	No
Transfer Facility Activity:	No
Recycler Activity with Storage:	No
Small Quantity On-Site Burner Exemption:	No
Smelting Melting and Refining Furnace Exemption:	No
Underground Injection Control:	No
Off-Site Waste Receipt:	No
Universal Waste Indicator:	No
Universal Waste Destination Facility:	No
Federal Universal Waste:	No
Active Site State-Reg Handler:	---
Federal Facility Indicator:	Not reported
Hazardous Secondary Material Indicator:	NN
Sub-Part K Indicator:	Not reported
2018 GPRA Permit Baseline:	Not on the Baseline
2018 GPRA Renewals Baseline:	Not on the Baseline
202 GPRA Corrective Action Baseline:	No
Subject to Corrective Action Universe:	No
Non-TSDFs Where RCRA CA has Been Imposed Universe:	No
Corrective Action Priority Ranking:	No NCAPS ranking
Environmental Control Indicator:	No
Institutional Control Indicator:	No

CON EDISON SERVICE BOX: 19258 (Continued) **1017774941**

Human Exposure Controls Indicator:	N/A
Groundwater Controls Indicator:	N/A
Significant Non-Complier Universe:	No
Unaddressed Significant Non-Complier Universe:	No
Addressed Significant Non-Complier Universe:	No
Significant Non-Complier With a Compliance Schedule Universe:	No
Financial Assurance Required:	Not reported
Handler Date of Last Change:	20150211
Recognized Trader-Importer:	No
Recognized Trader-Exporter:	No
Importer of Spent Lead Acid Batteries:	No
Exporter of Spent Lead Acid Batteries:	No
Recycler Activity Without Storage:	Not reported
Manifest Broker:	Not reported
Sub-Part P Indicator:	No

Historic Generators:

Receive Date:	20140509
Handler Name: CON EDISON	
Federal Waste Generator Description:	Large Quantity Generator
State District Owner:	Ny
Large Quantity Handler of Universal Waste:	No
Recognized Trader Importer:	No
Recognized Trader Exporter:	No
Spent Lead Acid Battery Importer:	No
Spent Lead Acid Battery Exporter:	No
Current Record:	No
Non Storage Recycler Activity:	Not reported
Electronic Manifest Broker:	Not reported

Receive Date:	20140509
Handler Name: CON EDISON	
Federal Waste Generator Description:	Not a generator, verified
State District Owner:	Ny
Large Quantity Handler of Universal Waste:	No
Recognized Trader Importer:	No
Recognized Trader Exporter:	No
Spent Lead Acid Battery Importer:	No
Spent Lead Acid Battery Exporter:	No
Current Record:	No
Non Storage Recycler Activity:	Not reported
Electronic Manifest Broker:	Not reported

Receive Date:	20140609
Handler Name: CON EDISON SERVICE BOX:	19258
Federal Waste Generator Description:	Not a generator, verified
State District Owner:	Ny
Large Quantity Handler of Universal Waste:	No
Recognized Trader Importer:	No
Recognized Trader Exporter:	No
Spent Lead Acid Battery Importer:	No
Spent Lead Acid Battery Exporter:	No
Current Record:	Yes
Non Storage Recycler Activity:	Not reported
Electronic Manifest Broker:	Not reported

CON EDISON SERVICE BOX: 19258 (Continued) **1017774941**

List of NAICS Codes and Descriptions:
NAICS Codes: No NAICS Codes Found

Facility Has Received Notices of Violations:
Violations: No Violations Found

Evaluation Action Summary:
Evaluations: No Evaluations Found

FINDS:
Registry ID: 110063800622

Click Here for FRS Facility Detail Report:

Environmental Interest/Information System:
The Resource Conservation and Recovery Act Information System (RCRAInfo) is EPA's comprehensive information system in support of the Resource Conservation and Recovery Act (RCRA) of 1976 and the Hazardous and Solid Waste Amendments (HSWA) of 1984. It tracks many types of information about generators, transporters, treaters, storers, and disposers of hazardous waste.

Click this hyperlink while viewing on your computer to access additional FINDS: detail in the EDR Site Report.

X168 **479 CLINTON AVE LLC** **NY LTANKS** **S117975730**
NE **479 CLINTON AVE** **N/A**
1/8-1/4 **BROOKLYN, NY**
0.158 mi.
835 ft. **Site 2 of 2 in cluster X**

Relative:
Higher

Actual:
81 ft.

LTANKS:

Name:	479 CLINTON AVE LLC
Address:	479 CLINTON AVE
City,State,Zip:	BROOKLYN, NY
Spill Number/Closed Date:	1504072 / 2015-09-29
Facility ID:	1504072
Site ID:	510401
Spill Date:	2015-07-16
Spill Cause:	Tank Test Failure
Spill Source:	Commercial/Industrial
Spill Class:	C4
Cleanup Ceased:	Not reported
SWIS:	2401
Investigator:	TJDEMEO
Referred To:	Not reported
Reported to Dept:	2015-07-16
CID:	Not reported
Water Affected:	Not reported
Spill Notifier:	Tank Tester
Last Inspection:	Not reported
Recommended Penalty:	False
Meets Standard:	False
UST Involvement:	False
Remediation Phase:	0
Date Entered In Computer:	2015-07-16

479 CLINTON AVE LLC (Continued) **S117975730**

Spill Record Last Update:	2015-09-29
Spiller Name:	CHRIS QUINTANA
Spiller Company:	479 CLINTON AVE LLC
Spiller Address:	479 CLINTON AVE
Spiller County:	999
Spiller Contact:	CHRIS QUINTANA
Spiller Phone:	(347) 397-8298
Spiller Extention:	Not reported
DEC Region:	2
DER Facility ID:	464975
DEC Memo:	7/16/15: J.Kann - called Chris Quintana who informed me that this was a dry leak. They are excavating around the tank. A temporary tank has been set up on site. He will forward the owner information. The tank was a 1080 gallon fuel oil tank. 7/17/15: Called Chris again to get the site owner's name. He did not respond, left a message. 7/20/15: J.Kann - received call back from Chris the owner is Jay Arno and his cell number is 347-563-1301. 7/22/15: J.Kann - spoke with Mr. Arno who indicated that the tank was repaired and contaminated soils removed. He said that endpoints samples were collected and that a tank retest was in the process of being done. I confirmed that he was the owner of 479 Clinton Avenue and his mailing address is: Jay Arno Downtown 2502 Avenue U Brooklyn, NY 11229 Informed the owner that the project Manager is Tim DeMeo and emailed him Tim's contact info at jay@downtownclothingstore.com. Placed spill in Tim's name because he was the responder on July 16, 2015. Added Spill/Owner info the TTF Mail Merge file. 9/15/15: As per Jeff, I contacted a consultant named Emily on 9/8/15 at 973-255-7526 who had left him a message regarding this spill. She did not answer and I left her a message. To date she has not called me back. 9/29/15 TJD File review. All Boro Tank has submitted a closure report detailing remedial activities at this property. Following a failed tank tightness test of a 1080 FO UST the tank was emptied, uncovered, cleaned and inspected. Contractor reports (2) pin holes were located approximately centerline of the UST - rolled 1/4 steel sheeting was welded in place to repair tank. Following repairs the fill and vent lines were replaced and the full tank system was reported to have been tested and passed. A total of (21) drums of petroleum contaminated soils were excavated and transported offsite under manifest for disposal. Endpoint samples were collected prior to backfill - all target analytes were within acceptable concentrations. All documentation has been uploaded to DECDOCS. No further action is required. Spill closed.
Remarks:	investigation, repair, retest pending

All Materials:

Site ID:	510401
Operable Unit ID:	1259667
Operable Unit:	01
Material ID:	2263003
Material Code:	0001A
Material Name:	#2 fuel oil
Case No.:	Not reported
Material FA:	Petroleum
Quantity:	Not reported
Units:	Not reported
Recovered:	Not reported
Resource Affected:	Not reported
Oxygenate:	Not reported

AC169 **829 ATLANTIC AVENUE - FORMER COIN BUILDING** **NY NYC OER** **S129932651**
ESE **829 ATLANTIC AVENUE** **N/A**
1/8-1/4 **BROOKLYN, NY**
0.161 mi.
850 ft. **Site 4 of 4 in cluster AC**

Relative:
Higher

Actual:
77 ft.

NYC OER:

Name:	829 ATLANTIC AVENUE - FORMER COIN BUILDING
Address:	829 ATLANTIC AVENUE
City,State,Zip:	BROOKLYN, NY
Latitude:	40.681525
Longitude:	-73.966339
OER Project Numbers:	20TMP1439K,20EH-N286K
BBL:	3.0201100013020099E+19
OER Program:	E/RD (Review)
Class:	Active (A)
Phase:	Completed
URL:	https://a002-epic.nyc.gov/app/workspace/17717/docrepository
Postcode:	2
Community Board:	35
Council District:	199
Census Tract:	3335095
BIN:	3020110060
NTA:	Clinton Hill

AE170 **428 CLERMONT AVE** **NY LTANKS** **S102672084**
North **428 CLERMONT AVE** **N/A**
1/8-1/4 **BROOKLYN, NY**
0.164 mi.
868 ft. **Site 1 of 2 in cluster AE**

Relative:
Higher

Actual:
79 ft.

LTANKS:

Name:	428 CLERMONT AVE
Address:	428 CLERMONT AVE
City,State,Zip:	BROOKLYN, NY
Spill Number/Closed Date:	9212121 / 1993-01-25
Facility ID:	9212121
Site ID:	221340
Spill Date:	1993-01-20
Spill Cause:	Tank Overfill
Spill Source:	Institutional, Educational, Gov., Other
Spill Class:	C4
Cleanup Ceased:	1993-01-25
SWIS:	2401
Investigator:	CAMMISA
Referred To:	Not reported
Reported to Dept:	1993-01-25
CID:	Not reported
Water Affected:	Not reported
Spill Notifier:	Other
Last Inspection:	Not reported
Recommended Penalty:	False
Meets Standard:	True
UST Involvement:	False
Remediation Phase:	0
Date Entered In Computer:	1993-01-29
Spill Record Last Update:	2004-09-30
Spiller Name:	Not reported
Spiller Company:	BERGEN FUEL CO.
Spiller Address:	Not reported

428 CLERMONT AVE (Continued) **S102672084**

Spiller County: 001
Spiller Contact: Not reported
Spiller Phone: Not reported
Spiller Extention: Not reported
DEC Region: 2
DER Facility ID: 183059
DEC Memo: Not reported
Remarks: OIL LEAKED TO BASEMENT FLOOR(CONCRETE) W/MINOR CRACKS-NOTIFY APPLIED SPEEDI-DRI MILRO P/U AND DISPOSED AND POWER WASHED

All Materials:
Site ID: 221340
Operable Unit ID: 976681
Operable Unit: 01
Material ID: 401980
Material Code: 0001A
Material Name: #2 fuel oil
Case No.: Not reported
Material FA: Petroleum
Quantity: 50.00
Units: G
Recovered: .00
Resource Affected: Soil
Oxygenate: Not reported

AF171 **CON EDISON** **NJ MANIFEST** **S120670751**
ESE **856 ATLANTIC AVE** **N/A**
1/8-1/4 **BROOKLYN, NY 11238**
0.165 mi.
870 ft. **Site 1 of 10 in cluster AF**

Relative:
Higher

Actual:
79 ft.

Facility Info:
EPA ID: NYP004771010
Name: CON EDISON
Address: 856 ATLANTIC AVE
City,State,Zip: BROOKLYN, NY 11238
County: Not reported
Mailing Address: IRVING PL 15TH FL NE
Mailing City,State,Zip: NEW YORK, NY 10003
Telephone: Not reported
Emergency Telephone: Not reported
Contact: THOMAS TEELING
Comments: Not reported
SIC Code: Not reported
County: NY047
Municipal: Not reported
Previous EPAID: Not reported
Generator Flag: Not reported
Transporter Flag: Not reported
TSDF Flag: Not reported
Name Change: Not reported
Date Change: Not reported

Manifest Data:
EPA ID: NYP004771010
Manifest Number: 002661075GBF
Date Shipped: 4/20/2015
TSDF EPA ID: NJD991291105

CON EDISON (Continued) **S120670751**

Transporter EPA ID:	NJD003812047
Transporter 2 EPA ID:	Not reported
Transporter 3 EPA ID:	Not reported
Transporter 4 EPA ID:	Not reported
Transporter 5 EPA ID:	Not reported
Transporter 6 EPA ID:	Not reported
Transporter 7 EPA ID:	Not reported
Transporter 8 EPA ID:	Not reported
Transporter 9 EPA ID:	Not reported
Transporter 10 EPA ID:	Not reported
Date Trans1 Transported Waste:	Not reported
Date Trans2 Transported Waste:	Not reported
Date Trans3 Transported Waste:	Not reported
Date Trans4 Transported Waste:	Not reported
Date Trans5 Transported Waste:	Not reported
Date Trans6 Transported Waste:	Not reported
Date Trans7 Transported Waste:	Not reported
Date Trans8 Transported Waste:	Not reported
Date Trans9 Transported Waste:	Not reported
Date Trans10 Transported Waste:	Not reported
Date TSDF Received Waste:	Not reported
TSDF EPA Facility Name:	Not reported
QTY Units:	Not reported
Transporter SEQ ID:	Not reported
Transporter-1 Date:	Not reported
Waste SEQ ID:	Not reported
Waste Type Code 2:	Not reported
Waste Type Code 3:	Not reported
Waste Type Code 4:	Not reported
Waste Type Code 5:	Not reported
Waste Type Code 6:	Not reported
Date Accepted:	Not reported
Manifest Discrepancy Type:	Not reported
Data Entry Number:	Not reported
Was Load Rejected:	Not reported
Reason Load Was Rejected:	Not reported

AF172 **CON EDISON** **RCRA NonGen / NLR** **1019902208**
ESE **856 ATLANTIC AVE** **FINDS** **NYP004771010**
1/8-1/4 **BROOKLYN, NY 11238** **ECHO**
0.165 mi.
870 ft. **Site 2 of 10 in cluster AF**

Relative: **Higher**
Actual: **79 ft.**

RCRA Listings:

Date Form Received by Agency:	20150420
Handler Name:	Con Edison
Handler Address:	ATLANTIC AVE
Handler City,State,Zip:	BROOKLYN, NY 11238
EPA ID:	NYP004771010
Contact Name:	THOMAS TEELING
Contact Address:	Not reported
Contact City,State,Zip:	Not reported
Contact Telephone:	212-460-3770
Contact Fax:	Not reported
Contact Email:	Not reported
Contact Title:	Not reported
EPA Region:	02

CON EDISON (Continued) **1019902208**

Land Type:	Private
Federal Waste Generator Description:	Not a generator, verified
Non-Notifier:	Not reported
Biennial Report Cycle:	Not reported
Accessibility:	Not reported
Active Site Indicator:	Not reported
State District Owner:	Ny
State District:	NYSDEC R2
Mailing Address:	IRVING PL 15TH FL NE
Mailing City,State,Zip:	NEW YORK, NY 10003
Owner Name:	Not reported
Owner Type:	Not reported
Operator Name:	Not reported
Operator Type:	Not reported
Short-Term Generator Activity:	No
Importer Activity:	No
Mixed Waste Generator:	No
Transporter Activity:	No
Transfer Facility Activity:	No
Recycler Activity with Storage:	No
Small Quantity On-Site Burner Exemption:	No
Smelting Melting and Refining Furnace Exemption:	No
Underground Injection Control:	No
Off-Site Waste Receipt:	No
Universal Waste Indicator:	No
Universal Waste Destination Facility:	No
Federal Universal Waste:	No
Active Site State-Reg Handler:	---
Federal Facility Indicator:	Not reported
Hazardous Secondary Material Indicator:	NN
Sub-Part K Indicator:	Not reported
2018 GPRA Permit Baseline:	Not on the Baseline
2018 GPRA Renewals Baseline:	Not on the Baseline
202 GPRA Corrective Action Baseline:	No
Subject to Corrective Action Universe:	No
Non-TSDFs Where RCRA CA has Been Imposed Universe:	No
Corrective Action Priority Ranking:	No NCAPS ranking
Environmental Control Indicator:	No
Institutional Control Indicator:	No
Human Exposure Controls Indicator:	N/A
Groundwater Controls Indicator:	N/A
Significant Non-Complier Universe:	No
Unaddressed Significant Non-Complier Universe:	No
Addressed Significant Non-Complier Universe:	No
Significant Non-Complier With a Compliance Schedule Universe:	No
Financial Assurance Required:	Not reported
Handler Date of Last Change:	20160909
Recognized Trader-Importer:	No
Recognized Trader-Exporter:	No
Importer of Spent Lead Acid Batteries:	No
Exporter of Spent Lead Acid Batteries:	No
Recycler Activity Without Storage:	Not reported
Manifest Broker:	Not reported
Sub-Part P Indicator:	No

CON EDISON (Continued) **1019902208**

Historic Generators:
Receive Date: 20150420
Handler Name: CON EDISON
Federal Waste Generator Description: Large Quantity Generator
State District Owner: Ny
Large Quantity Handler of Universal Waste: No
Recognized Trader Importer: No
Recognized Trader Exporter: No
Spent Lead Acid Battery Importer: No
Spent Lead Acid Battery Exporter: No
Current Record: No
Non Storage Recycler Activity: Not reported
Electronic Manifest Broker: Not reported

Receive Date: 20150420
Handler Name: CON EDISON
Federal Waste Generator Description: Not a generator, verified
State District Owner: Ny
Large Quantity Handler of Universal Waste: No
Recognized Trader Importer: No
Recognized Trader Exporter: No
Spent Lead Acid Battery Importer: No
Spent Lead Acid Battery Exporter: No
Current Record: Yes
Non Storage Recycler Activity: Not reported
Electronic Manifest Broker: Not reported

List of NAICS Codes and Descriptions:
NAICS Codes: No NAICS Codes Found

Facility Has Received Notices of Violations:
Violations: No Violations Found

Evaluation Action Summary:
Evaluations: No Evaluations Found

FINDS:
Registry ID: 110069677246

Click Here for FRS Facility Detail Report:

Environmental Interest/Information System:
The Resource Conservation and Recovery Act Information System (RCRAInfo) is EPA's comprehensive information system in support of the Resource Conservation and Recovery Act (RCRA) of 1976 and the Hazardous and Solid Waste Amendments (HSWA) of 1984. It tracks many types of information about generators, transporters, treaters, storers, and disposers of hazardous waste.

Click this hyperlink while viewing on your computer to access additional FINDS: detail in the EDR Site Report.

ECHO:
Envid: 1019902208
Registry ID: 110069677246

CON EDISON (Continued) **1019902208**

DFR URL: http://echo.epa.gov/detailed-facility-report?fid=110069677246
Name: CON EDISON
Address: 856 ATLANTIC AVE
City,State,Zip: BROOKLYN, NY 11238

AF173 **CON EDISON** **NY MANIFEST** **S119074624**
ESE **856 ATLANTIC AVE** **N/A**
1/8-1/4 **BROOKLYN, NY 11238**
0.165 mi.
870 ft. **Site 3 of 10 in cluster AF**

Relative: **Higher**
Actual: **79 ft.**

Manifest Facility Information:
EPA ID: NYP004771010
Country: USA
Name: CON EDISON
Address: 856 ATLANTIC AVE
Address 2: Not reported
City,State,Zip: BROOKLYN, NY 11238
Zip 4: Not reported
Location Address 1: FO 856 ATLANTIC AVE
Location Address 2: STRUCTURE 14808
Location City,State,Zip: BROOKLYN, NY 11238
Location Zip 4: Not reported
Facility Status: Not reported
Total Tanks: Not reported
Code: BP

Mailing:
Mailing Name: CON EDISON
Mailing Contact: DENNIS HUACON
Mailing Address 1: 4 IRVING PL 15TH FL
Mailing Address 2: Not reported
Mailing City,State,Zip: NEW YORK, NY 10003
Mailing Zip 4: Not reported
Mailing Country: USA
Mailing Phone: 2124603770

Manifest Data:
Document ID: Not reported
Manifest Status: Not reported
Trans1 State ID: NJD003812047
Year: 2018
Trans2 State ID: Not reported
Generator Ship Date: 04/20/2015
Trans1 Recv Date: 04/20/2015
Trans2 Recv Date: Not reported
TSD Site Recv Date: 04/24/2015
Part A Recv Date: Not reported
Part B Recv Date: Not reported
Generator EPA ID: NYP004771010
Trans1 EPA ID: Not reported
Trans2 EPA ID: Not reported
TSDF ID 1: NJD991291105
TSDF ID 2: Not reported
Manifest Tracking Number: 002661075GBF
Import Indicator: N
Export Indicator: N
Discr Quantity Indicator: N

CON EDISON (Continued) **S119074624**

Discr Type Indicator:	N
Discr Residue Indicator:	N
Discr Partial Reject Indicator:	N
Discr Full Reject Indicator:	N
Manifest Ref Number:	Not reported
Alt Facility RCRA ID:	Not reported
Alt Facility Sign Date:	Not reported
MGMT Method Type Code:	H110
Waste Code a:	LEAD
Waste Code b:	Not reported
Waste Code c:	Not reported
Waste Code e:	Not reported
Waste Code f:	Not reported
Waste Code g:	Not reported
Waste Code 1:	Not reported
Waste Code 2:	Not reported
Waste Code 3:	Not reported
Waste Code 4:	Not reported
Waste Code 5:	Not reported
Waste Code 6:	Not reported
Quantity:	800
Units:	Pounds
Number of Containers:	1
Container Type:	Cargo tanks (tank trucks)
Handling Method:	Treat
Specific Gravity:	1

Y174 **CON EDISON** **NY MANIFEST** **S116044209**
SSE **OPP 575 VANDERBILT AVE** **N/A**
1/8-1/4 **BROOKLYN, NY 11201**
0.165 mi.
870 ft. **Site 3 of 3 in cluster Y**

Relative:
Higher

Actual:
82 ft.

Manifest Facility Information:

EPA ID:	NYP004406039
Country:	USA
Name:	CON EDISON
Address:	OPP 575 VANDERBILT AVE
Address 2:	SB43731
City,State,Zip:	BROOKLYN, NY 11201
Zip 4:	Not reported
Location Address 1:	OPP 575 VANDERBILT AVE
Location Address 2:	SB43731
Location City,State,Zip:	BROOKLYN, NY 11201
Location Zip 4:	Not reported
Facility Status:	Not reported
Total Tanks:	Not reported
Code:	BP

Mailing:

Mailing Name:	CON EDISON
Mailing Contact:	CON EDISON
Mailing Address 1:	4 IRVING PLACE
Mailing Address 2:	15TH FL
Mailing City,State,Zip:	NEW YORK, NY 10003
Mailing Zip 4:	Not reported
Mailing Country:	USA

CON EDISON (Continued) **S116044209**

Mailing Phone: Not reported

Manifest Data:

Document ID:	Not reported
Manifest Status:	Not reported
Trans1 State ID:	NJD003812047
Year:	2018
Trans2 State ID:	Not reported
Generator Ship Date:	12/13/2013
Trans1 Recv Date:	12/13/2013
Trans2 Recv Date:	Not reported
TSD Site Recv Date:	12/13/2013
Part A Recv Date:	Not reported
Part B Recv Date:	Not reported
Generator EPA ID:	NYP004406039
Trans1 EPA ID:	Not reported
Trans2 EPA ID:	Not reported
TSDF ID 1:	NJD991291105
TSDF ID 2:	Not reported
Manifest Tracking Number:	002300434GBF
Import Indicator:	N
Export Indicator:	N
Discr Quantity Indicator:	N
Discr Type Indicator:	N
Discr Residue Indicator:	N
Discr Partial Reject Indicator:	N
Discr Full Reject Indicator:	N
Manifest Ref Number:	Not reported
Alt Facility RCRA ID:	Not reported
Alt Facility Sign Date:	Not reported
MGMT Method Type Code:	H110
Waste Code a:	LEAD
Waste Code b:	Not reported
Waste Code c:	Not reported
Waste Code e:	Not reported
Waste Code f:	Not reported
Waste Code g:	Not reported
Waste Code 1:	Not reported
Waste Code 2:	Not reported
Waste Code 3:	Not reported
Waste Code 4:	Not reported
Waste Code 5:	Not reported
Waste Code 6:	Not reported
Quantity:	100
Units:	Gallons (liquids only)
Number of Containers:	1
Container Type:	Cargo tanks (tank trucks)
Handling Method:	Treat
Specific Gravity:	1

AG175 **CON EDISON** **NJ MANIFEST** **S120676152**
South **648 DEAN STREET OPP OF** **N/A**
1/8-1/4 **BROOKLYN, NY 11223**
0.166 mi.
875 ft. **Site 1 of 3 in cluster AG**

Relative:
Higher

Actual:
81 ft.

Facility Info:

EPA ID:	NYP004832446
Name:	CON EDISON
Address:	648 DEAN STREET OPP OF
City,State,Zip:	BROOKLYN, NY 11223
County:	Not reported
Mailing Address:	IRVING PL 15TH FL NE
Mailing City,State,Zip:	NEW YORK, NY 10003
Telephone:	Not reported
Emergency Telephone:	Not reported
Contact:	THERESA BURKARD
Comments:	Not reported
SIC Code:	Not reported
County:	NY047
Municipal:	Not reported
Previous EPAID:	Not reported
Generator Flag:	Not reported
Transporter Flag:	Not reported
TSDF Flag:	Not reported
Name Change:	Not reported
Date Change:	Not reported

Manifest Data:

EPA ID:	NYP004832446
Manifest Number:	014470722JJK
Date Shipped:	8/31/2015
TSDF EPA ID:	NJD002200046
Transporter EPA ID:	NJ0000027193
Transporter 2 EPA ID:	Not reported
Transporter 3 EPA ID:	Not reported
Transporter 4 EPA ID:	Not reported
Transporter 5 EPA ID:	Not reported
Transporter 6 EPA ID:	Not reported
Transporter 7 EPA ID:	Not reported
Transporter 8 EPA ID:	Not reported
Transporter 9 EPA ID:	Not reported
Transporter 10 EPA ID:	Not reported
Date Trans1 Transported Waste:	Not reported
Date Trans2 Transported Waste:	Not reported
Date Trans3 Transported Waste:	Not reported
Date Trans4 Transported Waste:	Not reported
Date Trans5 Transported Waste:	Not reported
Date Trans6 Transported Waste:	Not reported
Date Trans7 Transported Waste:	Not reported
Date Trans8 Transported Waste:	Not reported
Date Trans9 Transported Waste:	Not reported
Date Trans10 Transported Waste:	Not reported
Date TSDF Received Waste:	Not reported
TSDF EPA Facility Name:	Not reported
QTY Units:	Not reported
Transporter SEQ ID:	Not reported
Transporter-1 Date:	Not reported
Waste SEQ ID:	Not reported
Waste Type Code 2:	Not reported

CON EDISON (Continued) **S120676152**

Waste Type Code 3:	Not reported
Waste Type Code 4:	Not reported
Waste Type Code 5:	Not reported
Waste Type Code 6:	Not reported
Date Accepted:	Not reported
Manifest Discrepancy Type:	Not reported
Data Entry Number:	Not reported
Was Load Rejected:	Not reported
Reason Load Was Rejected:	Not reported

AG176 **CON ED** **NY MANIFEST** **S118563491**
South **648 DEAN STREET OPP OF** **N/A**
1/8-1/4 **BROOKLYN, NY 11223**
0.166 mi.
875 ft. **Site 2 of 3 in cluster AG**

Relative: **Higher**
Actual: **81 ft.**

Manifest Facility Information:

EPA ID:	NYP004832446
Country:	USA
Name:	CON ED
Address:	648 DEAN STREET OPP OF
Address 2:	Not reported
City,State,Zip:	BROOKLYN, NY 11223
Zip 4:	Not reported
Location Address 1:	648 DEAN STREET OPP OF
Location Address 2:	Not reported
Location City,State,Zip:	BROOKLYN, NY 11223
Location Zip 4:	Not reported
Facility Status:	Not reported
Total Tanks:	Not reported
Code:	BP

Mailing:

Mailing Name:	CON ED
Mailing Contact:	THERESA BURKARD
Mailing Address 1:	4 IRVING PL 15TH FL NE
Mailing Address 2:	Not reported
Mailing City,State,Zip:	NEW YORK, NY 10003
Mailing Zip 4:	Not reported
Mailing Country:	USA
Mailing Phone:	2124602262

AG177 **CON EDISON** **RCRA NonGen / NLR** **1019325501**
South **648 DEAN ST** **NYP004832446**
1/8-1/4 **BROOKLYN, NY 11223**
0.166 mi.
875 ft. **Site 3 of 3 in cluster AG**

Relative: **Higher**
Actual: **81 ft.**

RCRA Listings:

Date Form Received by Agency:	20150831
Handler Name:	Con Edison
Handler Address:	DEAN ST
Handler City,State,Zip:	BROOKLYN, NY 11223
EPA ID:	NYP004832446
Contact Name:	THOMAS TEELING

CON EDISON (Continued) **1019325501**

Contact Address:	Not reported
Contact City,State,Zip:	Not reported
Contact Telephone:	212-460-3770
Contact Fax:	Not reported
Contact Email:	Not reported
Contact Title:	Not reported
EPA Region:	02
Land Type:	Private
Federal Waste Generator Description:	Not a generator, verified
Non-Notifier:	Not reported
Biennial Report Cycle:	Not reported
Accessibility:	Not reported
Active Site Indicator:	Not reported
State District Owner:	Ny
State District:	NYSDEC R2
Mailing Address:	IRVING PL 15TH FL NE
Mailing City,State,Zip:	NEW YORK, NY 10003
Owner Name:	Not reported
Owner Type:	Not reported
Operator Name:	Not reported
Operator Type:	Not reported
Short-Term Generator Activity:	No
Importer Activity:	No
Mixed Waste Generator:	No
Transporter Activity:	No
Transfer Facility Activity:	No
Recycler Activity with Storage:	No
Small Quantity On-Site Burner Exemption:	No
Smelting Melting and Refining Furnace Exemption:	No
Underground Injection Control:	No
Off-Site Waste Receipt:	No
Universal Waste Indicator:	No
Universal Waste Destination Facility:	No
Federal Universal Waste:	No
Active Site State-Reg Handler:	---
Federal Facility Indicator:	Not reported
Hazardous Secondary Material Indicator:	NN
Sub-Part K Indicator:	Not reported
2018 GPRA Permit Baseline:	Not on the Baseline
2018 GPRA Renewals Baseline:	Not on the Baseline
202 GPRA Corrective Action Baseline:	No
Subject to Corrective Action Universe:	No
Non-TSDFs Where RCRA CA has Been Imposed Universe:	No
Corrective Action Priority Ranking:	No NCAPS ranking
Environmental Control Indicator:	No
Institutional Control Indicator:	No
Human Exposure Controls Indicator:	N/A
Groundwater Controls Indicator:	N/A
Significant Non-Complier Universe:	No
Unaddressed Significant Non-Complier Universe:	No
Addressed Significant Non-Complier Universe:	No
Significant Non-Complier With a Compliance Schedule Universe:	No
Financial Assurance Required:	Not reported
Handler Date of Last Change:	20160909
Recognized Trader-Importer:	No
Recognized Trader-Exporter:	No
Importer of Spent Lead Acid Batteries:	No

CON EDISON (Continued) **1019325501**

Exporter of Spent Lead Acid Batteries: No
Recycler Activity Without Storage: Not reported
Manifest Broker: Not reported
Sub-Part P Indicator: No

Biennial: List of Years
Year: 2015

Click Here for Biennial Reporting System Data:

Hazardous Waste Summary:
Waste Code: D008
Waste Description: Lead

Handler - Owner Operator:
Owner/Operator Indicator: Owner
Owner/Operator Name: CONSOLIDATED EDISON COMPANY OF NY, INC.
Legal Status: Private
Date Became Current: 20150831
Date Ended Current: Not reported
Owner/Operator Address: 4 IRVING PLACE
Owner/Operator City,State,Zip: NEW YORK, NY 10003
Owner/Operator Telephone: Not reported
Owner/Operator Telephone Ext: Not reported
Owner/Operator Fax: Not reported
Owner/Operator Email: Not reported

Owner/Operator Indicator: Operator
Owner/Operator Name: CONSOLIDATED EDISON COMPANY OF NY, INC.
Legal Status: Private
Date Became Current: 20150831
Date Ended Current: Not reported
Owner/Operator Address: 4 IRVING PLACE
Owner/Operator City,State,Zip: NEW YORK, NY 10003
Owner/Operator Telephone: Not reported
Owner/Operator Telephone Ext: Not reported
Owner/Operator Fax: Not reported
Owner/Operator Email: Not reported

Historic Generators:
Receive Date: 20160226
Handler Name: CON EDISON - MANHOLE 19254
Federal Waste Generator Description: Large Quantity Generator
State District Owner: Ny
Large Quantity Handler of Universal Waste: No
Recognized Trader Importer: No
Recognized Trader Exporter: No
Spent Lead Acid Battery Importer: No
Spent Lead Acid Battery Exporter: No
Current Record: No
Non Storage Recycler Activity: Not reported
Electronic Manifest Broker: Not reported

Receive Date: 20150831
Handler Name: CON EDISON

CON EDISON (Continued) **1019325501**

Federal Waste Generator Description:	Large Quantity Generator
State District Owner:	Ny
Large Quantity Handler of Universal Waste:	No
Recognized Trader Importer:	No
Recognized Trader Exporter:	No
Spent Lead Acid Battery Importer:	No
Spent Lead Acid Battery Exporter:	No
Current Record:	No
Non Storage Recycler Activity:	Not reported
Electronic Manifest Broker:	Not reported

Receive Date:	20150831
Handler Name: CON EDISON	
Federal Waste Generator Description:	Not a generator, verified
State District Owner:	Ny
Large Quantity Handler of Universal Waste:	No
Recognized Trader Importer:	No
Recognized Trader Exporter:	No
Spent Lead Acid Battery Importer:	No
Spent Lead Acid Battery Exporter:	No
Current Record:	Yes
Non Storage Recycler Activity:	Not reported
Electronic Manifest Broker:	Not reported

List of NAICS Codes and Descriptions:

NAICS Code:	221122
NAICS Description:	ELECTRIC POWER DISTRIBUTION

Facility Has Received Notices of Violations:

Violations:	No Violations Found

Evaluation Action Summary:

Evaluations:	No Evaluations Found

178
NE
1/8-1/4
0.166 mi.
877 ft.

CLINTON 464 LLC **NY AST** **A100292401**
464 CLINTON AVE **N/A**
BROOKLYN, NY 11238

Relative:
Higher

Actual:
82 ft.

AST:

Name:	CLINTON 464 LLC
Address:	464 CLINTON AVE
City,State,Zip:	BROOKLYN, NY 11238
Region:	STATE
DEC Region:	2
Site Status:	Active
Facility Id:	2-276189
Program Type:	PBS
UTM X:	587262.48427
UTM Y:	4504246.90756
Expiration Date:	11/24/2024
Site Type:	Apartment Building/Office Building

Affiliation Records:

Site Id:	11878

CLINTON 464 LLC (Continued) **A100292401**

Affiliation Type:	Facility Operator
Company Name:	CLINTON 464 LLC
Contact Type:	Not reported
Contact Name:	SEAN VIECHWEG
Address1:	Not reported
Address2:	Not reported
City:	Not reported
State:	NN
Zip Code:	Not reported
Country Code:	001
Phone:	(718) 398-6745
EMail:	Not reported
Fax Number:	Not reported
Modified By:	MSBAPTIS
Date Last Modified:	2014-09-16

Site Id:	11878
Affiliation Type:	Emergency Contact
Company Name:	WEST LLC
Contact Type:	Not reported
Contact Name:	SEAN VIECHWEG
Address1:	Not reported
Address2:	Not reported
City:	Not reported
State:	NN
Zip Code:	Not reported
Country Code:	001
Phone:	(718) 398-6745
EMail:	Not reported
Fax Number:	Not reported
Modified By:	TRANSLAT
Date Last Modified:	2004-03-04

Site Id:	11878
Affiliation Type:	Mail Contact
Company Name:	CLINTON 464 LLC
Contact Type:	REP
Contact Name:	JOSIE LULLO
Address1:	39 BROADWAY
Address2:	SUITE 1740
City:	NY
State:	NY
Zip Code:	10006
Country Code:	001
Phone:	(212) 587-6100
EMail:	JOSIE1@SMRCMGMY.COM
Fax Number:	Not reported
Modified By:	DAFRANCI
Date Last Modified:	2021-09-24

Site Id:	11878
Affiliation Type:	Facility Owner
Company Name:	CLINTON 464 LLC
Contact Type:	MEMBER
Contact Name:	LARRY MALUTSKY
Address1:	39 BROADWAY
Address2:	SUITE 1740

CLINTON 464 LLC (Continued) **A100292401**

City:	NY
State:	NY
Zip Code:	10006
Country Code:	001
Phone:	(212) 587-6100
EMail:	Not reported
Fax Number:	Not reported
Modified By:	DAFRANCI
Date Last Modified:	2021-09-24

Tank Info:

Tank Number:	001
Tank Id:	13953
Material Code:	0001
Common Name of Substance:	#2 Fuel Oil (On-Site Consumption)

Equipment Records:

L09 - Piping Leak Detection - Exempt Suction Piping
H00 - Tank Leak Detection - None
I04 - Overfill - Product Level Gauge (A/G)
C00 - Pipe Location - No Piping
F00 - Pipe External Protection - None
B00 - Tank External Protection - None
K00 - Spill Prevention - None
D01 - Pipe Type - Steel/Carbon Steel/Iron
A00 - Tank Internal Protection - None
J02 - Dispenser - Suction Dispenser
G00 - Tank Secondary Containment - None

Tank Location:	Aboveground - contact with soil.... Tank bottom rests on soil, allowing no visual inspection.
Tank Type:	Steel/Carbon Steel/Iron
Tank Status:	In Service
Pipe Model:	Not reported
Install Date:	01/01/1930
Capacity Gallons:	4000
Tightness Test Method:	NN
Date Test:	Not reported
Next Test Date:	Not reported
Date Tank Closed:	Not reported
Register:	True
Modified By:	MJGRIFFI
Last Modified:	05/09/2022
Material Name:	#2 fuel oil (on-site consumption)

AF179 **CON EDISON** **RCRA NonGen / NLR** **1019902210**
ESE **862 ATLANTIC AVE** **FINDS** **NYP004771036**
1/8-1/4 **BROOKLYN, NY 11238** **ECHO**
0.167 mi.
882 ft. **Site 4 of 10 in cluster AF**

Relative:
Higher

Actual:
78 ft.

RCRA Listings:

Date Form Received by Agency:	20150420
Handler Name:	Con Edison
Handler Address:	ATLANTIC AVE
Handler City,State,Zip:	BROOKLYN, NY 11238
EPA ID:	NYP004771036

CON EDISON (Continued) **1019902210**

Contact Name:	THOMAS TEELING
Contact Address:	Not reported
Contact City,State,Zip:	Not reported
Contact Telephone:	212-460-3770
Contact Fax:	Not reported
Contact Email:	Not reported
Contact Title:	Not reported
EPA Region:	02
Land Type:	Private
Federal Waste Generator Description:	Not a generator, verified
Non-Notifier:	Not reported
Biennial Report Cycle:	Not reported
Accessibility:	Not reported
Active Site Indicator:	Not reported
State District Owner:	Ny
State District:	NYSDEC R2
Mailing Address:	IRVING PL 15TH FL NE
Mailing City,State,Zip:	NEW YORK, NY 10003
Owner Name:	Not reported
Owner Type:	Not reported
Operator Name:	Not reported
Operator Type:	Not reported
Short-Term Generator Activity:	No
Importer Activity:	No
Mixed Waste Generator:	No
Transporter Activity:	No
Transfer Facility Activity:	No
Recycler Activity with Storage:	No
Small Quantity On-Site Burner Exemption:	No
Smelting Melting and Refining Furnace Exemption:	No
Underground Injection Control:	No
Off-Site Waste Receipt:	No
Universal Waste Indicator:	No
Universal Waste Destination Facility:	No
Federal Universal Waste:	No
Active Site State-Reg Handler:	---
Federal Facility Indicator:	Not reported
Hazardous Secondary Material Indicator:	NN
Sub-Part K Indicator:	Not reported
2018 GPRA Permit Baseline:	Not on the Baseline
2018 GPRA Renewals Baseline:	Not on the Baseline
202 GPRA Corrective Action Baseline:	No
Subject to Corrective Action Universe:	No
Non-TSDFs Where RCRA CA has Been Imposed Universe:	No
Corrective Action Priority Ranking:	No NCAPS ranking
Environmental Control Indicator:	No
Institutional Control Indicator:	No
Human Exposure Controls Indicator:	N/A
Groundwater Controls Indicator:	N/A
Significant Non-Complier Universe:	No
Unaddressed Significant Non-Complier Universe:	No
Addressed Significant Non-Complier Universe:	No
Significant Non-Complier With a Compliance Schedule Universe:	No
Financial Assurance Required:	Not reported
Handler Date of Last Change:	20160909
Recognized Trader-Importer:	No
Recognized Trader-Exporter:	No

CON EDISON (Continued) **1019902210**

Importer of Spent Lead Acid Batteries: No
Exporter of Spent Lead Acid Batteries: No
Recycler Activity Without Storage: Not reported
Manifest Broker: Not reported
Sub-Part P Indicator: No

Historic Generators:
Receive Date: 20150420
Handler Name: CON EDISON
Federal Waste Generator Description: Large Quantity Generator
State District Owner: Ny
Large Quantity Handler of Universal Waste: No
Recognized Trader Importer: No
Recognized Trader Exporter: No
Spent Lead Acid Battery Importer: No
Spent Lead Acid Battery Exporter: No
Current Record: No
Non Storage Recycler Activity: Not reported
Electronic Manifest Broker: Not reported

Receive Date: 20150420
Handler Name: CON EDISON
Federal Waste Generator Description: Not a generator, verified
State District Owner: Ny
Large Quantity Handler of Universal Waste: No
Recognized Trader Importer: No
Recognized Trader Exporter: No
Spent Lead Acid Battery Importer: No
Spent Lead Acid Battery Exporter: No
Current Record: Yes
Non Storage Recycler Activity: Not reported
Electronic Manifest Broker: Not reported

List of NAICS Codes and Descriptions:
NAICS Codes: No NAICS Codes Found

Facility Has Received Notices of Violations:
Violations: No Violations Found

Evaluation Action Summary:
Evaluations: No Evaluations Found

FINDS:
Registry ID: 110069677264

Click Here for FRS Facility Detail Report:

Environmental Interest/Information System:
The Resource Conservation and Recovery Act Information System (RCRAInfo) is EPA's comprehensive information system in support of the Resource Conservation and Recovery Act (RCRA) of 1976 and the Hazardous and Solid Waste Amendments (HSWA) of 1984. It tracks many types of information about generators, transporters, treaters,

CON EDISON (Continued) **1019902210**

storers, and disposers of hazardous waste.

~~Click this hyperlink~~ while viewing on your computer to access additional FINDS: detail in the EDR Site Report.

ECHO:

Envid:	1019902210
Registry ID:	110069677264
DFR URL:	http://echo.epa.gov/detailed-facility-report?fid=110069677264
Name:	CON EDISON
Address:	862 ATLANTIC AVE
City,State,Zip:	BROOKLYN, NY 11238

AF180 **CON EDISON** **NJ MANIFEST** **S120670753**
ESE **862 ATLANTIC AVE** **N/A**
1/8-1/4 **BROOKLYN, NY 11238**
0.167 mi.
882 ft. **Site 5 of 10 in cluster AF**

Relative:
Higher

Actual:
78 ft.

Facility Info:

EPA ID:	NYP004771036
Name:	CON EDISON
Address:	862 ATLANTIC AVE
City,State,Zip:	BROOKLYN, NY 11238
County:	Not reported
Mailing Address:	IRVING PL 15TH FL NE
Mailing City,State,Zip:	NEW YORK, NY 10003
Telephone:	Not reported
Emergency Telephone:	Not reported
Contact:	THOMAS TEELING
Comments:	Not reported
SIC Code:	Not reported
County:	NY047
Municipal:	Not reported
Previous EPAID:	Not reported
Generator Flag:	Not reported
Transporter Flag:	Not reported
TSDF Flag:	Not reported
Name Change:	Not reported
Date Change:	Not reported

Manifest Data:

EPA ID:	NYP004771036
Manifest Number:	002661076GBF
Date Shipped:	4/20/2015
TSDF EPA ID:	NJD991291105
Transporter EPA ID:	NJD003812047
Transporter 2 EPA ID:	Not reported
Transporter 3 EPA ID:	Not reported
Transporter 4 EPA ID:	Not reported
Transporter 5 EPA ID:	Not reported
Transporter 6 EPA ID:	Not reported
Transporter 7 EPA ID:	Not reported
Transporter 8 EPA ID:	Not reported
Transporter 9 EPA ID:	Not reported
Transporter 10 EPA ID:	Not reported
Date Trans1 Transported Waste:	Not reported
Date Trans2 Transported Waste:	Not reported
Date Trans3 Transported Waste:	Not reported

CON EDISON (Continued) **S120670753**

Date Trans4 Transported Waste:	Not reported
Date Trans5 Transported Waste:	Not reported
Date Trans6 Transported Waste:	Not reported
Date Trans7 Transported Waste:	Not reported
Date Trans8 Transported Waste:	Not reported
Date Trans9 Transported Waste:	Not reported
Date Trans10 Transported Waste:	Not reported
Date TSDF Received Waste:	Not reported
TSDF EPA Facility Name:	Not reported
QTY Units:	Not reported
Transporter SEQ ID:	Not reported
Transporter-1 Date:	Not reported
Waste SEQ ID:	Not reported
Waste Type Code 2:	Not reported
Waste Type Code 3:	Not reported
Waste Type Code 4:	Not reported
Waste Type Code 5:	Not reported
Waste Type Code 6:	Not reported
Date Accepted:	Not reported
Manifest Discrepancy Type:	Not reported
Data Entry Number:	Not reported
Was Load Rejected:	Not reported
Reason Load Was Rejected:	Not reported

AF181 **CON EDISON** **NY MANIFEST** **S119074625**
ESE **862 ATLANTIC AVE** **N/A**
1/8-1/4 **BROOKLYN, NY 11238**
0.167 mi.
882 ft. **Site 6 of 10 in cluster AF**

Relative: **Higher**

Actual: **78 ft.**

Manifest Facility Information:

EPA ID:	NYP004771036
Country:	USA
Name:	CON EDISON
Address:	862 ATLANTIC AVE
Address 2:	Not reported
City,State,Zip:	BROOKLYN, NY 11238
Zip 4:	Not reported
Location Address 1:	FO 862 ATLANTIC AVE
Location Address 2:	STRUCTURE 14813
Location City,State,Zip:	BROOKLYN, NY 11238
Location Zip 4:	Not reported
Facility Status:	Not reported
Total Tanks:	Not reported
Code:	BP

Mailing:

Mailing Name:	CON EDISON
Mailing Contact:	DENNIS HUACON
Mailing Address 1:	4 IRVING PL 15TH FL
Mailing Address 2:	Not reported
Mailing City,State,Zip:	NEW YORK, NY 10003
Mailing Zip 4:	Not reported
Mailing Country:	USA
Mailing Phone:	2124603770

CON EDISON (Continued) **S119074625**

Manifest Data:

Document ID:	Not reported
Manifest Status:	Not reported
Trans1 State ID:	NJD003812047
Year:	2018
Trans2 State ID:	Not reported
Generator Ship Date:	04/20/2015
Trans1 Recv Date:	04/20/2015
Trans2 Recv Date:	Not reported
TSD Site Recv Date:	04/24/2015
Part A Recv Date:	Not reported
Part B Recv Date:	Not reported
Generator EPA ID:	NYP004771036
Trans1 EPA ID:	Not reported
Trans2 EPA ID:	Not reported
TSDF ID 1:	NJD991291105
TSDF ID 2:	Not reported
Manifest Tracking Number:	002661076GBF
Import Indicator:	N
Export Indicator:	N
Discr Quantity Indicator:	N
Discr Type Indicator:	N
Discr Residue Indicator:	N
Discr Partial Reject Indicator:	N
Discr Full Reject Indicator:	N
Manifest Ref Number:	Not reported
Alt Facility RCRA ID:	Not reported
Alt Facility Sign Date:	Not reported
MGMT Method Type Code:	H110
Waste Code a:	LEAD
Waste Code b:	Not reported
Waste Code c:	Not reported
Waste Code e:	Not reported
Waste Code f:	Not reported
Waste Code g:	Not reported
Waste Code 1:	Not reported
Waste Code 2:	Not reported
Waste Code 3:	Not reported
Waste Code 4:	Not reported
Waste Code 5:	Not reported
Waste Code 6:	Not reported
Quantity:	300
Units:	Pounds
Number of Containers:	1
Container Type:	Cargo tanks (tank trucks)
Handling Method:	Treat
Specific Gravity:	1

AB182 **700 PACIFIC ST** **NY UST** **U004198719**
WSW **700 PACIFIC STREET** **N/A**
1/8-1/4 **BROOKLYN, NY 11217**
0.167 mi.
882 ft. **Site 2 of 7 in cluster AB**

Relative: UST:
Lower

Actual: Name: 700 PACIFIC ST
55 ft. Address: 700 PACIFIC STREET
City,State,Zip: BROOKLYN, NY 11217
Id/Status: 2-068845 / Unregulated/Closed
Program Type: PBS
Region: STATE
DEC Region: 2
Expiration Date: N/A
UTM X: 586860.02942
UTM Y: 4503937.86436
Site Type: Manufacturing (Other than Chemical)/Processing

Tank Info:

Tank Number: 1SV
Tank ID: 2493
Tank Status: Closed - Removed
Material Name: Closed - Removed
Capacity Gallons: 7000
Install Date: 12/01/1929
Date Tank Closed: Not reported
Registered: True
Tank Location: Underground
Tank Type: Steel/carbon steel
Tightness Test Method: NN
Date Test: Not reported
Next Test Date: Not reported
Pipe Model: Not reported
Modified By: MJGRIFFI
Last Modified: 05/09/2022

Tank Number: 2SV
Tank ID: 2494
Tank Status: Closed - Removed
Material Name: Closed - Removed
Capacity Gallons: 6500
Install Date: 12/01/1929
Date Tank Closed: Not reported
Registered: True
Tank Location: Underground
Tank Type: Steel/carbon steel
Tightness Test Method: NN
Date Test: Not reported
Next Test Date: Not reported
Pipe Model: Not reported
Modified By: MJGRIFFI
Last Modified: 05/09/2022

Tank Number: 4SV
Tank ID: 52107
Tank Status: Closed - Removed

700 PACIFIC ST (Continued) **U004198719**

Material Name:	Closed - Removed
Capacity Gallons:	1000
Install Date:	12/01/1929
Date Tank Closed:	Not reported
Registered:	True
Tank Location:	Underground
Tank Type:	Steel/carbon steel
Tightness Test Method:	NN
Date Test:	Not reported
Next Test Date:	Not reported
Pipe Model:	Not reported
Modified By:	MJGRIFFI
Last Modified:	05/09/2022

AB183 **NEW YORK NEWS** **NY Spills** **U003178440**
WSW **700 PACIFIC STREET** **NY E DESIGNATION** **N/A**
1/8-1/4 **BROOKLYN, NY 11217** **NY MANIFEST**
0.167 mi.
882 ft. **Site 3 of 7 in cluster AB**

Relative: **Lower**
Actual: **55 ft.**

SPILLS:

Name:	BLOCK 1129 PARKING LOT PROJECT
Address:	700 PACIFIC ST
City,State,Zip:	BROOKLYN, NY
Spill Number/Closed Date:	1205420 / 2012-11-26
Facility ID:	1205420
Facility Type:	ER
DER Facility ID:	422666
Site ID:	468372
DEC Region:	2
Spill Cause:	Unknown
Spill Class:	C4
SWIS:	2401
Spill Date:	2012-08-29
Investigator:	vszhune
Referred To:	Not reported
Reported to Dept:	2012-08-29
CID:	Not reported
Water Affected:	Not reported
Spill Source:	Unknown
Spill Notifier:	Other
Cleanup Ceased:	Not reported
Cleanup Meets Std:	False
Last Inspection:	Not reported
Recommended Penalty:	False
UST Trust:	False
Remediation Phase:	0
Date Entered In Computer:	2012-08-29
Spill Record Last Update:	2012-11-26
Spiller Name:	Not reported
Spiller Company:	BLOCK 1129 PARKING LOT PROJECT
Spiller Address:	Not reported
Spiller Company:	999
Contact Name:	SIN SENH
DEC Memo:	found old ust, tank pulled /loss of product to soil/investigation underway
Remarks:	10/17/12- Zhune called Sin Seng. Could not find him and left message in his voice mail. 10/25/12-Zhune spoke to Sin. he said. They found a

NEW YORK NEWS (Continued) **U003178440**

tank with acid pH=2. It cwas classified as Hazardous that is becouse they call the spill. They are in the process to send the Closure Spill Report to request close the spill base on the remediation perfomed at this site. 11/21/12-Roux Associates emailed a spill closure letter dated November 15,2012. On August 24, 2012 a 1500-gallon acid UST was discovered durung excavation and grating activities for the contruction of a parking lot. During the removal, Roux Associates observed that the bottom of the UST had corroded away. Soil located beneath the UST and contined within the vault appeared to exhibit a chemical odor/staining, no evidence of petroleum contaminated soil was observed during the UST removal. Two soil samples were collected from the soil within the vault for waste characterization analysis. Soil was excavated and sockpilled. The waste Characterization analytical results indicated no exceedance of CP-51 with exception of few low-level of metal exceedance (lead, chromium, cooper and nickel). Also indicated that the excavated soil had a pH < 2. Roux collected endpoint samples along the west sidewall of the excavation, no samples were collected along the north, east and south sidewalls or bottom of the vault since this portion of the vault were intact and were to remain in place. The pH results were within accetables range. Spill Closed.

All Materials:

Site ID:	468372
Operable Unit ID:	1218293
Operable Unit:	01
Material ID:	2216668
Material Code:	0064A
Material Name:	unknown material
Case No.:	Not reported
Material FA:	Other
Quantity:	Not reported
Units:	G
Recovered:	Not reported
Resource Affected:	Soil
Oxygenate:	Not reported

E DESIGNATION:

Name:	LOT 7501,TAXBLOCK 1128
Address:	700 PACIFIC STREET
City,State,Zip:	BROOKLYN, NY
Tax Lot(s):	7501
Tax Block:	1128
Borough Code:	Not reported
E-No:	E-98
Effective Date:	Not reported
Satisfaction Date:	Not reported
Ceqr Number:	00DCP020K
Ulurp Number:	000024 ZMK
Zoning Map No:	16c
Description:	Window Wall Attenuation & Alternate Ventilation
Lot Remediation Date:	Not reported

Manifest Facility Information:

EPA ID:	NYD001525666

NEW YORK NEWS (Continued) **U003178440**

Country:	USA
Name:	NEW YORK NEWS
Address:	700 PACIFIC STREET
Address 2:	Not reported
City,State,Zip:	BROOKLYN, NY 11217-0000
Zip 4:	Not reported
Location Address 1:	700 PACIFIC ST
Location Address 2:	Not reported
Location City,State,Zip:	NEW YORK, NY 11217
Location Zip 4:	Not reported
Facility Status:	Not reported
Total Tanks:	Not reported
Code:	BP

Mailing:

Mailing Name:	NEW YORK NEWS
Mailing Contact:	JOSEPH SAMARITANO
Mailing Address 1:	125 THEODORE CONRAD DR
Mailing Address 2:	Not reported
Mailing City,State,Zip:	JERSEY CITY, NJ 07305
Mailing Zip 4:	Not reported
Mailing Country:	USA
Mailing Phone:	7182307276

Manifest Data:

Document ID:	NYC3070350
Manifest Status:	Not reported
Trans1 State ID:	JU4818
Year:	1994
Trans2 State ID:	Not reported
Generator Ship Date:	06/07/1994
Trans1 Recv Date:	06/07/1994
Trans2 Recv Date:	Not reported
TSD Site Recv Date:	06/07/1994
Part A Recv Date:	Not reported
Part B Recv Date:	Not reported
Generator EPA ID:	NYD001525666
Trans1 EPA ID:	ILD984908202
Trans2 EPA ID:	Not reported
TSDF ID 1:	NYD980785760
TSDF ID 2:	Not reported
Manifest Tracking Number:	Not reported
Import Indicator:	Not reported
Export Indicator:	Not reported
Discr Quantity Indicator:	Not reported
Discr Type Indicator:	Not reported
Discr Residue Indicator:	Not reported
Discr Partial Reject Indicator:	Not reported
Discr Full Reject Indicator:	Not reported
Manifest Ref Number:	Not reported
Alt Facility RCRA ID:	Not reported
Alt Facility Sign Date:	Not reported
MGMT Method Type Code:	Not reported
Waste Code 1:	IGNITABLE WASTE
Waste Code 2:	Not reported
Waste Code 3:	Not reported
Waste Code 4:	Not reported

NEW YORK NEWS (Continued) **U003178440**

Waste Code 5:	Not reported
Waste Code 6:	Not reported
Quantity:	00030
Units:	Gallons (liquids only)
Number of Containers:	002
Container Type:	Metal drums, barrels, kegs
Handling Method:	Recycle
Specific Gravity:	01.00

Document ID:	NYC3142620
Manifest Status:	Not reported
Trans1 State ID:	LP3931
Year:	1994
Trans2 State ID:	Not reported
Generator Ship Date:	07/21/1994
Trans1 Recv Date:	07/21/1994
Trans2 Recv Date:	Not reported
TSD Site Recv Date:	07/21/1994
Part A Recv Date:	Not reported
Part B Recv Date:	Not reported
Generator EPA ID:	NYD001525666
Trans1 EPA ID:	ILD984908202
Trans2 EPA ID:	Not reported
TSDF ID 1:	NYD980785760
TSDF ID 2:	Not reported
Manifest Tracking Number:	Not reported
Import Indicator:	Not reported
Export Indicator:	Not reported
Discr Quantity Indicator:	Not reported
Discr Type Indicator:	Not reported
Discr Residue Indicator:	Not reported
Discr Partial Reject Indicator:	Not reported
Discr Full Reject Indicator:	Not reported
Manifest Ref Number:	Not reported
Alt Facility RCRA ID:	Not reported
Alt Facility Sign Date:	Not reported
MGMT Method Type Code:	Not reported
Waste Code 1:	IGNITABLE WASTE
Waste Code 2:	Not reported
Waste Code 3:	Not reported
Waste Code 4:	Not reported
Waste Code 5:	Not reported
Waste Code 6:	Not reported
Quantity:	00030
Units:	Gallons (liquids only)
Number of Containers:	002
Container Type:	Metal drums, barrels, kegs
Handling Method:	Recycle
Specific Gravity:	01.00

Document ID:	NYB8039439
Manifest Status:	Not reported
Trans1 State ID:	S50059
Year:	1997
Trans2 State ID:	Not reported
Generator Ship Date:	01/30/1997
Trans1 Recv Date:	01/30/1997

NEW YORK NEWS (Continued) **U003178440**

Trans2 Recv Date:	Not reported
TSD Site Recv Date:	01/31/1997
Part A Recv Date:	Not reported
Part B Recv Date:	Not reported
Generator EPA ID:	NYD001525666
Trans1 EPA ID:	NJD986607380
Trans2 EPA ID:	Not reported
TSDF ID 1:	NYD080336241
TSDF ID 2:	Not reported
Manifest Tracking Number:	Not reported
Import Indicator:	Not reported
Export Indicator:	Not reported
Discr Quantity Indicator:	Not reported
Discr Type Indicator:	Not reported
Discr Residue Indicator:	Not reported
Discr Partial Reject Indicator:	Not reported
Discr Full Reject Indicator:	Not reported
Manifest Ref Number:	Not reported
Alt Facility RCRA ID:	Not reported
Alt Facility Sign Date:	Not reported
MGMT Method Type Code:	Not reported
Waste Code 1:	BENZENE, METHYL- (OR) TOLUENE
Waste Code 2:	Not reported
Waste Code 3:	Not reported
Waste Code 4:	Not reported
Waste Code 5:	Not reported
Waste Code 6:	Not reported
Quantity:	04725
Units:	Gallons (liquids only)
Number of Containers:	001
Container Type:	Cargo tanks (tank trucks)
Handling Method:	Treat
Specific Gravity:	01.00

Document ID:	NYC3311076
Manifest Status:	Not reported
Trans1 State ID:	GF2858
Year:	1994
Trans2 State ID:	Not reported
Generator Ship Date:	10/24/1994
Trans1 Recv Date:	10/24/1994
Trans2 Recv Date:	Not reported
TSD Site Recv Date:	10/24/1994
Part A Recv Date:	Not reported
Part B Recv Date:	Not reported
Generator EPA ID:	NYD001525666
Trans1 EPA ID:	ILD984908202
Trans2 EPA ID:	Not reported
TSDF ID 1:	NYD980785760
TSDF ID 2:	Not reported
Manifest Tracking Number:	Not reported
Import Indicator:	Not reported
Export Indicator:	Not reported
Discr Quantity Indicator:	Not reported
Discr Type Indicator:	Not reported
Discr Residue Indicator:	Not reported
Discr Partial Reject Indicator:	Not reported

NEW YORK NEWS (Continued) **U003178440**

Discr Full Reject Indicator:	Not reported
Manifest Ref Number:	Not reported
Alt Facility RCRA ID:	Not reported
Alt Facility Sign Date:	Not reported
MGMT Method Type Code:	Not reported
Waste Code 1:	IGNITABLE WASTE
Waste Code 2:	Not reported
Waste Code 3:	Not reported
Waste Code 4:	Not reported
Waste Code 5:	Not reported
Waste Code 6:	Not reported
Quantity:	00030
Units:	Gallons (liquids only)
Number of Containers:	002
Container Type:	Metal drums, barrels, kegs
Handling Method:	Recycle
Specific Gravity:	01.00

Document ID:	NYC4401887
Manifest Status:	Not reported
Trans1 State ID:	ILLP22335
Year:	1996
Trans2 State ID:	Not reported
Generator Ship Date:	12/27/1996
Trans1 Recv Date:	12/27/1996
Trans2 Recv Date:	Not reported
TSD Site Recv Date:	01/03/1997
Part A Recv Date:	Not reported
Part B Recv Date:	Not reported
Generator EPA ID:	NYD001525666
Trans1 EPA ID:	ILD984908202
Trans2 EPA ID:	Not reported
TSDF ID 1:	NYD000708198
TSDF ID 2:	Not reported
Manifest Tracking Number:	Not reported
Import Indicator:	Not reported
Export Indicator:	Not reported
Discr Quantity Indicator:	Not reported
Discr Type Indicator:	Not reported
Discr Residue Indicator:	Not reported
Discr Partial Reject Indicator:	Not reported
Discr Full Reject Indicator:	Not reported
Manifest Ref Number:	Not reported
Alt Facility RCRA ID:	Not reported
Alt Facility Sign Date:	Not reported
MGMT Method Type Code:	Not reported
Waste Code 1:	IGNITABLE WASTE
Waste Code 2:	Not reported
Waste Code 3:	Not reported
Waste Code 4:	Not reported
Waste Code 5:	Not reported
Waste Code 6:	Not reported
Quantity:	00024
Units:	Gallons (liquids only)
Number of Containers:	002
Container Type:	Metal drums, barrels, kegs
Handling Method:	Recycle

NEW YORK NEWS (Continued) **U003178440**

Specific Gravity:	01.00
Document ID:	NYB1850427
Manifest Status:	Not reported
Trans1 State ID:	NYJA334
Year:	1997
Trans2 State ID:	Not reported
Generator Ship Date:	02/04/1997
Trans1 Recv Date:	02/04/1997
Trans2 Recv Date:	Not reported
TSD Site Recv Date:	02/06/1997
Part A Recv Date:	Not reported
Part B Recv Date:	Not reported
Generator EPA ID:	NYD001525666
Trans1 EPA ID:	NJD986607380
Trans2 EPA ID:	Not reported
TSDF ID 1:	NYD080336241
TSDF ID 2:	Not reported
Manifest Tracking Number:	Not reported
Import Indicator:	Not reported
Export Indicator:	Not reported
Discr Quantity Indicator:	Not reported
Discr Type Indicator:	Not reported
Discr Residue Indicator:	Not reported
Discr Partial Reject Indicator:	Not reported
Discr Full Reject Indicator:	Not reported
Manifest Ref Number:	Not reported
Alt Facility RCRA ID:	Not reported
Alt Facility Sign Date:	Not reported
MGMT Method Type Code:	Not reported
Waste Code 1:	BENZENE, METHYL- (OR) TOLUENE
Waste Code 2:	Not reported
Waste Code 3:	Not reported
Waste Code 4:	Not reported
Waste Code 5:	Not reported
Waste Code 6:	Not reported
Quantity:	01500
Units:	Gallons (liquids only)
Number of Containers:	001
Container Type:	Cargo tanks (tank trucks)
Handling Method:	Treat
Specific Gravity:	01.00
Document ID:	NYC4394608
Manifest Status:	Not reported
Trans1 State ID:	ILL223352
Year:	1996
Trans2 State ID:	Not reported
Generator Ship Date:	12/04/1996
Trans1 Recv Date:	12/04/1996
Trans2 Recv Date:	Not reported
TSD Site Recv Date:	12/06/1996
Part A Recv Date:	Not reported
Part B Recv Date:	Not reported
Generator EPA ID:	NYD001525666
Trans1 EPA ID:	ILD984908202
Trans2 EPA ID:	Not reported

NEW YORK NEWS (Continued) **U003178440**

TSDF ID 1:	NYD000708198
TSDF ID 2:	Not reported
Manifest Tracking Number:	Not reported
Import Indicator:	Not reported
Export Indicator:	Not reported
Discr Quantity Indicator:	Not reported
Discr Type Indicator:	Not reported
Discr Residue Indicator:	Not reported
Discr Partial Reject Indicator:	Not reported
Discr Full Reject Indicator:	Not reported
Manifest Ref Number:	Not reported
Alt Facility RCRA ID:	Not reported
Alt Facility Sign Date:	Not reported
MGMT Method Type Code:	Not reported
Waste Code 1:	IGNITABLE WASTE
Waste Code 2:	Not reported
Waste Code 3:	Not reported
Waste Code 4:	Not reported
Waste Code 5:	Not reported
Waste Code 6:	Not reported
Quantity:	00034
Units:	Gallons (liquids only)
Number of Containers:	002
Container Type:	Metal drums, barrels, kegs
Handling Method:	Recycle
Specific Gravity:	01.00

Document ID:	NYC2929127
Manifest Status:	Not reported
Trans1 State ID:	MU4522
Year:	1995
Trans2 State ID:	Not reported
Generator Ship Date:	03/20/1995
Trans1 Recv Date:	03/20/1995
Trans2 Recv Date:	Not reported
TSD Site Recv Date:	03/20/1995
Part A Recv Date:	Not reported
Part B Recv Date:	Not reported
Generator EPA ID:	NYD001525666
Trans1 EPA ID:	ILD984908202
Trans2 EPA ID:	Not reported
TSDF ID 1:	NYD980785760
TSDF ID 2:	Not reported
Manifest Tracking Number:	Not reported
Import Indicator:	Not reported
Export Indicator:	Not reported
Discr Quantity Indicator:	Not reported
Discr Type Indicator:	Not reported
Discr Residue Indicator:	Not reported
Discr Partial Reject Indicator:	Not reported
Discr Full Reject Indicator:	Not reported
Manifest Ref Number:	Not reported
Alt Facility RCRA ID:	Not reported
Alt Facility Sign Date:	Not reported
MGMT Method Type Code:	Not reported
Waste Code 1:	IGNITABLE WASTE
Waste Code 2:	Not reported

NEW YORK NEWS (Continued) **U003178440**

Waste Code 3:	Not reported
Waste Code 4:	Not reported
Waste Code 5:	Not reported
Waste Code 6:	Not reported
Quantity:	00032
Units:	Gallons (liquids only)
Number of Containers:	002
Container Type:	Metal drums, barrels, kegs
Handling Method:	Recycle
Specific Gravity:	01.00

Document ID:	NYC4429326
Manifest Status:	Not reported
Trans1 State ID:	ILLP22335
Year:	1997
Trans2 State ID:	Not reported
Generator Ship Date:	01/30/1997
Trans1 Recv Date:	01/30/1997
Trans2 Recv Date:	Not reported
TSD Site Recv Date:	02/05/1997
Part A Recv Date:	Not reported
Part B Recv Date:	Not reported
Generator EPA ID:	NYD001525666
Trans1 EPA ID:	ILD984908202
Trans2 EPA ID:	Not reported
TSDF ID 1:	NYD000708198
TSDF ID 2:	Not reported
Manifest Tracking Number:	Not reported
Import Indicator:	Not reported
Export Indicator:	Not reported
Discr Quantity Indicator:	Not reported
Discr Type Indicator:	Not reported
Discr Residue Indicator:	Not reported
Discr Partial Reject Indicator:	Not reported
Discr Full Reject Indicator:	Not reported
Manifest Ref Number:	Not reported
Alt Facility RCRA ID:	Not reported
Alt Facility Sign Date:	Not reported
MGMT Method Type Code:	Not reported
Waste Code 1:	IGNITABLE WASTE
Waste Code 2:	Not reported
Waste Code 3:	Not reported
Waste Code 4:	Not reported
Waste Code 5:	Not reported
Waste Code 6:	Not reported
Quantity:	00030
Units:	Gallons (liquids only)
Number of Containers:	002
Container Type:	Metal drums, barrels, kegs
Handling Method:	Recycle
Specific Gravity:	01.00

Document ID:	NYA3263894
Manifest Status:	C - Completed copy
Trans1 State ID:	NJ255-TPD
Year:	1986
Trans2 State ID:	Not reported

NEW YORK NEWS (Continued) **U003178440**

Generator Ship Date:	861218
Trans1 Recv Date:	861218
Trans2 Recv Date:	Not reported
TSD Site Recv Date:	861218
Part A Recv Date:	861229
Part B Recv Date:	861223
Generator EPA ID:	NYD001525666
Trans1 EPA ID:	NJD065825341
Trans2 EPA ID:	Not reported
TSDF ID 1:	NYD049178296
TSDF ID 2:	Not reported
Manifest Tracking Number:	Not reported
Import Indicator:	Not reported
Export Indicator:	Not reported
Discr Quantity Indicator:	Not reported
Discr Type Indicator:	Not reported
Discr Residue Indicator:	Not reported
Discr Partial Reject Indicator:	Not reported
Discr Full Reject Indicator:	Not reported
Manifest Ref Number:	Not reported
Alt Facility RCRA ID:	Not reported
Alt Facility Sign Date:	Not reported
MGMT Method Type Code:	Not reported
Waste Code 1:	IGNITABLE WASTE
Waste Code 2:	Not reported
Waste Code 3:	Not reported
Waste Code 4:	Not reported
Waste Code 5:	Not reported
Waste Code 6:	Not reported
Quantity:	00450
Units:	Pounds
Number of Containers:	001
Container Type:	Metal drums, barrels, kegs
Handling Method:	Burn
Specific Gravity:	100
Waste Code 7:	IGNITABLE WASTE
Waste Code 8:	Not reported
Waste Code:	Not reported
Waste Code 10:	Not reported
Waste Code 11:	Not reported
Quantity:	00040
Units:	Pounds
Number of Containers:	001
Container Type:	Metal drums, barrels, kegs
Handling Method:	Treat
Specific Gravity:	100
Waste Code 12:	CORROSIVE WASTE
Waste Code 13:	Not reported
Waste Code 14:	Not reported
Waste Code 15:	Not reported
Waste Code 16:	Not reported
Quantity:	00450
Units:	Pounds
Number of Containers:	001
Container Type:	Metal drums, barrels, kegs
Handling Method:	Treat
Specific Gravity:	100

NEW YORK NEWS (Continued) **U003178440**

Waste Code 17:	X910
Waste Code 18:	Not reported
Waste Code 19:	Not reported
Waste Code 20:	Not reported
Waste Code 21:	Not reported
Quantity:	00600
Units:	Pounds
Number of Containers:	002
Container Type:	Metal drums, barrels, kegs
Handling Method:	Landfill
Specific Gravity:	100

Document ID:	NYC3844787
Manifest Status:	Not reported
Trans1 State ID:	JU4818
Year:	1995
Trans2 State ID:	Not reported
Generator Ship Date:	09/27/1995
Trans1 Recv Date:	09/27/1995
Trans2 Recv Date:	Not reported
TSD Site Recv Date:	09/27/1995
Part A Recv Date:	Not reported
Part B Recv Date:	Not reported
Generator EPA ID:	NYD001525666
Trans1 EPA ID:	ILD984908202
Trans2 EPA ID:	Not reported
TSDF ID 1:	NYD980785760
TSDF ID 2:	Not reported
Manifest Tracking Number:	Not reported
Import Indicator:	Not reported
Export Indicator:	Not reported
Discr Quantity Indicator:	Not reported
Discr Type Indicator:	Not reported
Discr Residue Indicator:	Not reported
Discr Partial Reject Indicator:	Not reported
Discr Full Reject Indicator:	Not reported
Manifest Ref Number:	Not reported
Alt Facility RCRA ID:	Not reported
Alt Facility Sign Date:	Not reported
MGMT Method Type Code:	Not reported
Waste Code 1:	IGNITABLE WASTE
Waste Code 2:	Not reported
Waste Code 3:	Not reported
Waste Code 4:	Not reported
Waste Code 5:	Not reported
Waste Code 6:	Not reported
Quantity:	00029
Units:	Gallons (liquids only)
Number of Containers:	002
Container Type:	Metal drums, barrels, kegs
Handling Method:	Recycle
Specific Gravity:	01.00

Click this hyperlink while viewing on your computer to access
82 additional NY MANIFEST: record(s) in the EDR Site Report.

AB184 **NEW YORK NEWS INC** **RCRA NonGen / NLR** **1000136809**
WSW **700 PACIFIC ST** **US AIRS** **NYD001525666**
1/8-1/4 **BROOKLYN, NY 11217**
0.167 mi.
882 ft. **Site 4 of 7 in cluster AB**

Relative: **Lower**
Actual: **55 ft.**

RCRA Listings:

Date Form Received by Agency:	20070101
Handler Name:	New York News Inc
Handler Address:	PACIFIC ST
Handler City,State,Zip:	BROOKLYN, NY 11217
EPA ID:	NYD001525666
Contact Name:	JOSEPH SAMARITANO
Contact Address:	E 42ND ST
Contact City,State,Zip:	NEW YORK, NY 10017
Contact Telephone:	718-949-3514
Contact Fax:	Not reported
Contact Email:	Not reported
Contact Title:	Not reported
EPA Region:	02
Land Type:	Not reported
Federal Waste Generator Description:	Not a generator, verified
Non-Notifier:	Not reported
Biennial Report Cycle:	Not reported
Accessibility:	Not reported
Active Site Indicator:	Not reported
State District Owner:	Ny
State District:	NYSDEC R2
Mailing Address:	E 42ND ST
Mailing City,State,Zip:	NEW YORK, NY 10017
Owner Name:	Ownername
Owner Type:	Private
Operator Name:	Ownername
Operator Type:	Private
Short-Term Generator Activity:	No
Importer Activity:	No
Mixed Waste Generator:	No
Transporter Activity:	No
Transfer Facility Activity:	No
Recycler Activity with Storage:	No
Small Quantity On-Site Burner Exemption:	No
Smelting Melting and Refining Furnace Exemption:	No
Underground Injection Control:	No
Off-Site Waste Receipt:	No
Universal Waste Indicator:	No
Universal Waste Destination Facility:	No
Federal Universal Waste:	No
Active Site State-Reg Handler:	---
Federal Facility Indicator:	Not reported
Hazardous Secondary Material Indicator:	N
Sub-Part K Indicator:	Not reported
2018 GPRA Permit Baseline:	Not on the Baseline
2018 GPRA Renewals Baseline:	Not on the Baseline
202 GPRA Corrective Action Baseline:	No
Subject to Corrective Action Universe:	No
Non-TSDFs Where RCRA CA has Been Imposed Universe:	No
Corrective Action Priority Ranking:	No NCAPS ranking
Environmental Control Indicator:	No
Institutional Control Indicator:	No

NEW YORK NEWS INC (Continued) **1000136809**

Human Exposure Controls Indicator:	N/A
Groundwater Controls Indicator:	N/A
Significant Non-Complier Universe:	No
Unaddressed Significant Non-Complier Universe:	No
Addressed Significant Non-Complier Universe:	No
Significant Non-Complier With a Compliance Schedule Universe:	No
Financial Assurance Required:	Not reported
Handler Date of Last Change:	20150414
Recognized Trader-Importer:	No
Recognized Trader-Exporter:	No
Importer of Spent Lead Acid Batteries:	No
Exporter of Spent Lead Acid Batteries:	No
Recycler Activity Without Storage:	No
Manifest Broker:	No
Sub-Part P Indicator:	No

Hazardous Waste Summary:

Waste Code:	D001
Waste Description:	Ignitable Waste

Handler - Owner Operator:

Owner/Operator Indicator:	Owner
Owner/Operator Name: OWNERNAME	
Legal Status:	Private
Date Became Current:	Not reported
Date Ended Current:	Not reported
Owner/Operator Address:	NOT REQUIRED
Owner/Operator City,State,Zip:	NOT REQUIRED, WY 99999
Owner/Operator Telephone:	212-555-1212
Owner/Operator Telephone Ext:	Not reported
Owner/Operator Fax:	Not reported
Owner/Operator Email:	Not reported

Owner/Operator Indicator:	Owner
Owner/Operator Name: OWNERNAME	
Legal Status:	Private
Date Became Current:	Not reported
Date Ended Current:	Not reported
Owner/Operator Address:	NOT REQUIRED
Owner/Operator City,State,Zip:	NOT REQUIRED, WY 99999
Owner/Operator Telephone:	212-555-1212
Owner/Operator Telephone Ext:	Not reported
Owner/Operator Fax:	Not reported
Owner/Operator Email:	Not reported

Owner/Operator Indicator:	Operator
Owner/Operator Name: OWNERNAME	
Legal Status:	Private
Date Became Current:	Not reported
Date Ended Current:	Not reported
Owner/Operator Address:	NOT REQUIRED
Owner/Operator City,State,Zip:	NOT REQUIRED, WY 99999
Owner/Operator Telephone:	212-555-1212
Owner/Operator Telephone Ext:	Not reported
Owner/Operator Fax:	Not reported

NEW YORK NEWS INC (Continued) **1000136809**

Owner/Operator Email: Not reported

Historic Generators:

Receive Date: 20060101
Handler Name: NEW YORK NEWS INC
Federal Waste Generator Description: Not a generator, verified
State District Owner: Ny
Large Quantity Handler of Universal Waste: No
Recognized Trader Importer: No
Recognized Trader Exporter: No
Spent Lead Acid Battery Importer: No
Spent Lead Acid Battery Exporter: No
Current Record: No
Non Storage Recycler Activity: Not reported
Electronic Manifest Broker: Not reported

Receive Date: 20070101
Handler Name: NEW YORK NEWS INC
Federal Waste Generator Description: Not a generator, verified
State District Owner: Ny
Large Quantity Handler of Universal Waste: No
Recognized Trader Importer: No
Recognized Trader Exporter: No
Spent Lead Acid Battery Importer: No
Spent Lead Acid Battery Exporter: No
Current Record: Yes
Non Storage Recycler Activity: Not reported
Electronic Manifest Broker: Not reported

Receive Date: 19820128
Handler Name: NEW YORK NEWS INC
Federal Waste Generator Description: Large Quantity Generator
State District Owner: Ny
Large Quantity Handler of Universal Waste: No
Recognized Trader Importer: No
Recognized Trader Exporter: No
Spent Lead Acid Battery Importer: No
Spent Lead Acid Battery Exporter: No
Current Record: No
Non Storage Recycler Activity: Not reported
Electronic Manifest Broker: Not reported

Receive Date: 19980602
Handler Name: NEW YORK DAILY NEWS
Federal Waste Generator Description: Large Quantity Generator
State District Owner: Ny
Large Quantity Handler of Universal Waste: No
Recognized Trader Importer: No
Recognized Trader Exporter: No
Spent Lead Acid Battery Importer: No
Spent Lead Acid Battery Exporter: No
Current Record: No
Non Storage Recycler Activity: Not reported
Electronic Manifest Broker: Not reported

List of NAICS Codes and Descriptions:

NEW YORK NEWS INC (Continued) **1000136809**

NAICS Code: 51111
NAICS Description: NEWSPAPER PUBLISHERS

Has the Facility Received Notices of Violations:

Found Violation:	No
Agency Which Determined Violation:	Not reported
Violation Short Description:	Not reported
Date Violation was Determined:	Not reported
Actual Return to Compliance Date:	Not reported
Return to Compliance Qualifier:	Not reported
Violation Responsible Agency:	Not reported
Scheduled Compliance Date:	Not reported
Enforcement Identifier:	Not reported
Date of Enforcement Action:	Not reported
Enforcement Responsible Agency:	Not reported
Enforcement Docket Number:	Not reported
Enforcement Attorney:	Not reported
Corrective Action Component:	Not reported
Appeal Initiated Date:	Not reported
Appeal Resolution Date:	Not reported
Disposition Status Date:	Not reported
Disposition Status:	Not reported
Disposition Status Description:	Not reported
Consent/Final Order Sequence Number:	Not reported
Consent/Final Order Respondent Name:	Not reported
Consent/Final Order Lead Agency:	Not reported
Enforcement Type:	Not reported
Enforcement Responsible Person:	Not reported
Enforcement Responsible Sub-Organization:	Not reported
SEP Sequence Number:	Not reported
SEP Expenditure Amount:	Not reported
SEP Scheduled Completion Date:	Not reported
SEP Actual Date:	Not reported
SEP Defaulted Date:	Not reported
SEP Type:	Not reported
SEP Type Description:	Not reported
Proposed Amount:	Not reported
Final Monetary Amount:	Not reported
Paid Amount:	Not reported
Final Count:	Not reported
Final Amount:	Not reported

Found Violation:	No
Agency Which Determined Violation:	Not reported
Violation Short Description:	Not reported
Date Violation was Determined:	Not reported
Actual Return to Compliance Date:	Not reported
Return to Compliance Qualifier:	Not reported
Violation Responsible Agency:	Not reported
Scheduled Compliance Date:	Not reported
Enforcement Identifier:	Not reported
Date of Enforcement Action:	Not reported
Enforcement Responsible Agency:	Not reported
Enforcement Docket Number:	Not reported
Enforcement Attorney:	Not reported
Corrective Action Component:	Not reported
Appeal Initiated Date:	Not reported

NEW YORK NEWS INC (Continued) **1000136809**

Appeal Resolution Date:	Not reported
Disposition Status Date:	Not reported
Disposition Status:	Not reported
Disposition Status Description:	Not reported
Consent/Final Order Sequence Number:	Not reported
Consent/Final Order Respondent Name:	Not reported
Consent/Final Order Lead Agency:	Not reported
Enforcement Type:	Not reported
Enforcement Responsible Person:	Not reported
Enforcement Responsible Sub-Organization:	Not reported
SEP Sequence Number:	Not reported
SEP Expenditure Amount:	Not reported
SEP Scheduled Completion Date:	Not reported
SEP Actual Date:	Not reported
SEP Defaulted Date:	Not reported
SEP Type:	Not reported
SEP Type Description:	Not reported
Proposed Amount:	Not reported
Final Monetary Amount:	Not reported
Paid Amount:	Not reported
Final Count:	Not reported
Final Amount:	Not reported

Found Violation:	No
Agency Which Determined Violation:	Not reported
Violation Short Description:	Not reported
Date Violation was Determined:	Not reported
Actual Return to Compliance Date:	Not reported
Return to Compliance Qualifier:	Not reported
Violation Responsible Agency:	Not reported
Scheduled Compliance Date:	Not reported
Enforcement Identifier:	Not reported
Date of Enforcement Action:	Not reported
Enforcement Responsible Agency:	Not reported
Enforcement Docket Number:	Not reported
Enforcement Attorney:	Not reported
Corrective Action Component:	Not reported
Appeal Initiated Date:	Not reported
Appeal Resolution Date:	Not reported
Disposition Status Date:	Not reported
Disposition Status:	Not reported
Disposition Status Description:	Not reported
Consent/Final Order Sequence Number:	Not reported
Consent/Final Order Respondent Name:	Not reported
Consent/Final Order Lead Agency:	Not reported
Enforcement Type:	Not reported
Enforcement Responsible Person:	Not reported
Enforcement Responsible Sub-Organization:	Not reported
SEP Sequence Number:	Not reported
SEP Expenditure Amount:	Not reported
SEP Scheduled Completion Date:	Not reported
SEP Actual Date:	Not reported
SEP Defaulted Date:	Not reported
SEP Type:	Not reported
SEP Type Description:	Not reported
Proposed Amount:	Not reported
Final Monetary Amount:	Not reported

NEW YORK NEWS INC (Continued) **1000136809**

Paid Amount:	Not reported
Final Count:	Not reported
Final Amount:	Not reported
Found Violation:	Yes
Agency Which Determined Violation:	State
Violation Short Description:	Generators - Manifest
Date Violation was Determined:	19970527
Actual Return to Compliance Date:	19970827
Return to Compliance Qualifier:	Observed
Violation Responsible Agency:	State
Scheduled Compliance Date:	Not reported
Enforcement Identifier:	000
Date of Enforcement Action:	19970527
Enforcement Responsible Agency:	State
Enforcement Docket Number:	Not reported
Enforcement Attorney:	NY
Corrective Action Component:	No
Appeal Initiated Date:	Not reported
Appeal Resolution Date:	Not reported
Disposition Status Date:	Not reported
Disposition Status:	Not reported
Disposition Status Description:	Not reported
Consent/Final Order Sequence Number:	Not reported
Consent/Final Order Respondent Name:	Not reported
Consent/Final Order Lead Agency:	Not reported
Enforcement Type:	WRITTEN INFORMAL
Enforcement Responsible Person:	NYHHN
Enforcement Responsible Sub-Organization:	R2
SEP Sequence Number:	Not reported
SEP Expenditure Amount:	Not reported
SEP Scheduled Completion Date:	Not reported
SEP Actual Date:	Not reported
SEP Defaulted Date:	Not reported
SEP Type:	Not reported
SEP Type Description:	Not reported
Proposed Amount:	Not reported
Final Monetary Amount:	Not reported
Paid Amount:	Not reported
Final Count:	Not reported
Final Amount:	Not reported
Found Violation:	Yes
Agency Which Determined Violation:	State
Violation Short Description:	Generators - General
Date Violation was Determined:	19970527
Actual Return to Compliance Date:	19970903
Return to Compliance Qualifier:	Observed
Violation Responsible Agency:	State
Scheduled Compliance Date:	19970712
Enforcement Identifier:	000
Date of Enforcement Action:	19970612
Enforcement Responsible Agency:	State
Enforcement Docket Number:	Not reported
Enforcement Attorney:	NY
Corrective Action Component:	No
Appeal Initiated Date:	Not reported

NEW YORK NEWS INC (Continued) **1000136809**

Appeal Resolution Date: Not reported
Disposition Status Date: Not reported
Disposition Status: Not reported
Disposition Status Description: Not reported
Consent/Final Order Sequence Number: Not reported
Consent/Final Order Respondent Name: Not reported
Consent/Final Order Lead Agency: Not reported
Enforcement Type: WRITTEN INFORMAL
Enforcement Responsible Person: NYHHN
Enforcement Responsible Sub-Organization: R2
SEP Sequence Number: Not reported
SEP Expenditure Amount: Not reported
SEP Scheduled Completion Date: Not reported
SEP Actual Date: Not reported
SEP Defaulted Date: Not reported
SEP Type: Not reported
SEP Type Description: Not reported
Proposed Amount: Not reported
Final Monetary Amount: Not reported
Paid Amount: Not reported
Final Count: Not reported
Final Amount: Not reported

Found Violation: Yes
Agency Which Determined Violation: State
Violation Short Description: Generators - General
Date Violation was Determined: 19970527
Actual Return to Compliance Date: 19970903
Return to Compliance Qualifier: Observed
Violation Responsible Agency: State
Scheduled Compliance Date: Not reported
Enforcement Identifier: 000
Date of Enforcement Action: 19970527
Enforcement Responsible Agency: State
Enforcement Docket Number: Not reported
Enforcement Attorney: NY
Corrective Action Component: No
Appeal Initiated Date: Not reported
Appeal Resolution Date: Not reported
Disposition Status Date: Not reported
Disposition Status: Not reported
Disposition Status Description: Not reported
Consent/Final Order Sequence Number: Not reported
Consent/Final Order Respondent Name: Not reported
Consent/Final Order Lead Agency: Not reported
Enforcement Type: WRITTEN INFORMAL
Enforcement Responsible Person: NYHHN
Enforcement Responsible Sub-Organization: R2
SEP Sequence Number: Not reported
SEP Expenditure Amount: Not reported
SEP Scheduled Completion Date: Not reported
SEP Actual Date: Not reported
SEP Defaulted Date: Not reported
SEP Type: Not reported
SEP Type Description: Not reported
Proposed Amount: Not reported
Final Monetary Amount: Not reported

NEW YORK NEWS INC (Continued) **1000136809**

Paid Amount:	Not reported
Final Count:	Not reported
Final Amount:	Not reported
Found Violation:	Yes
Agency Which Determined Violation:	State
Violation Short Description:	Generators - General
Date Violation was Determined:	19851125
Actual Return to Compliance Date:	19860813
Return to Compliance Qualifier:	Observed
Violation Responsible Agency:	State
Scheduled Compliance Date:	19860303
Enforcement Identifier:	001
Date of Enforcement Action:	19860131
Enforcement Responsible Agency:	State
Enforcement Docket Number:	Not reported
Enforcement Attorney:	Not reported
Corrective Action Component:	No
Appeal Initiated Date:	Not reported
Appeal Resolution Date:	Not reported
Disposition Status Date:	Not reported
Disposition Status:	Not reported
Disposition Status Description:	Not reported
Consent/Final Order Sequence Number:	Not reported
Consent/Final Order Respondent Name:	Not reported
Consent/Final Order Lead Agency:	Not reported
Enforcement Type:	WRITTEN INFORMAL
Enforcement Responsible Person:	NYDEC
Enforcement Responsible Sub-Organization:	Not reported
SEP Sequence Number:	Not reported
SEP Expenditure Amount:	Not reported
SEP Scheduled Completion Date:	Not reported
SEP Actual Date:	Not reported
SEP Defaulted Date:	Not reported
SEP Type:	Not reported
SEP Type Description:	Not reported
Proposed Amount:	Not reported
Final Monetary Amount:	Not reported
Paid Amount:	Not reported
Final Count:	Not reported
Final Amount:	Not reported
Found Violation:	Yes
Agency Which Determined Violation:	State
Violation Short Description:	Generators - Manifest
Date Violation was Determined:	19970527
Actual Return to Compliance Date:	19970827
Return to Compliance Qualifier:	Observed
Violation Responsible Agency:	State
Scheduled Compliance Date:	19970712
Enforcement Identifier:	000
Date of Enforcement Action:	19970612
Enforcement Responsible Agency:	State
Enforcement Docket Number:	Not reported
Enforcement Attorney:	NY
Corrective Action Component:	No
Appeal Initiated Date:	Not reported

NEW YORK NEWS INC (Continued) **1000136809**

Appeal Resolution Date:	Not reported
Disposition Status Date:	Not reported
Disposition Status:	Not reported
Disposition Status Description:	Not reported
Consent/Final Order Sequence Number:	Not reported
Consent/Final Order Respondent Name:	Not reported
Consent/Final Order Lead Agency:	Not reported
Enforcement Type:	WRITTEN INFORMAL
Enforcement Responsible Person:	NYHHN
Enforcement Responsible Sub-Organization:	R2
SEP Sequence Number:	Not reported
SEP Expenditure Amount:	Not reported
SEP Scheduled Completion Date:	Not reported
SEP Actual Date:	Not reported
SEP Defaulted Date:	Not reported
SEP Type:	Not reported
SEP Type Description:	Not reported
Proposed Amount:	Not reported
Final Monetary Amount:	Not reported
Paid Amount:	Not reported
Final Count:	Not reported
Final Amount:	Not reported

Evaluation Action Summary:

Evaluation Date:	19980920
Evaluation Responsible Agency:	EPA
Found Violation:	No
Evaluation Type Description:	COMPLIANCE EVALUATION INSPECTION
Evaluation Responsible Person Identifier:	R2MD
Evaluation Responsible Sub-Organization:	RCB
Actual Return to Compliance Date:	Not reported
Scheduled Compliance Date:	Not reported
Date of Request:	Not reported
Date Response Received:	Not reported
Request Agency:	Not reported
Former Citation:	Not reported

Evaluation Date:	19890615
Evaluation Responsible Agency:	State
Found Violation:	No
Evaluation Type Description:	COMPLIANCE EVALUATION INSPECTION
Evaluation Responsible Person Identifier:	NYDEC
Evaluation Responsible Sub-Organization:	Not reported
Actual Return to Compliance Date:	Not reported
Scheduled Compliance Date:	Not reported
Date of Request:	Not reported
Date Response Received:	Not reported
Request Agency:	Not reported
Former Citation:	Not reported

Evaluation Date:	19980204
Evaluation Responsible Agency:	State
Found Violation:	No
Evaluation Type Description:	COMPLIANCE EVALUATION INSPECTION
Evaluation Responsible Person Identifier:	NYHHN
Evaluation Responsible Sub-Organization:	R2
Actual Return to Compliance Date:	Not reported

NEW YORK NEWS INC (Continued) **1000136809**

Scheduled Compliance Date:	Not reported
Date of Request:	Not reported
Date Response Received:	Not reported
Request Agency:	Not reported
Former Citation:	Not reported
Evaluation Date:	19970411
Evaluation Responsible Agency:	State
Found Violation:	Yes
Evaluation Type Description:	COMPLIANCE EVALUATION INSPECTION
Evaluation Responsible Person Identifier:	NYHHN
Evaluation Responsible Sub-Organization:	R2
Actual Return to Compliance Date:	19970827
Scheduled Compliance Date:	Not reported
Date of Request:	Not reported
Date Response Received:	Not reported
Request Agency:	Not reported
Former Citation:	Not reported
Evaluation Date:	19970411
Evaluation Responsible Agency:	State
Found Violation:	Yes
Evaluation Type Description:	COMPLIANCE EVALUATION INSPECTION
Evaluation Responsible Person Identifier:	NYHHN
Evaluation Responsible Sub-Organization:	R2
Actual Return to Compliance Date:	19970903
Scheduled Compliance Date:	19970712
Date of Request:	Not reported
Date Response Received:	Not reported
Request Agency:	Not reported
Former Citation:	Not reported
Evaluation Date:	19970411
Evaluation Responsible Agency:	State
Found Violation:	Yes
Evaluation Type Description:	COMPLIANCE EVALUATION INSPECTION
Evaluation Responsible Person Identifier:	NYHHN
Evaluation Responsible Sub-Organization:	R2
Actual Return to Compliance Date:	19970903
Scheduled Compliance Date:	Not reported
Date of Request:	Not reported
Date Response Received:	Not reported
Request Agency:	Not reported
Former Citation:	Not reported
Evaluation Date:	19851125
Evaluation Responsible Agency:	State
Found Violation:	Yes
Evaluation Type Description:	COMPLIANCE EVALUATION INSPECTION
Evaluation Responsible Person Identifier:	NYDEC
Evaluation Responsible Sub-Organization:	Not reported
Actual Return to Compliance Date:	19860813
Scheduled Compliance Date:	19860303
Date of Request:	Not reported
Date Response Received:	Not reported
Request Agency:	Not reported
Former Citation:	Not reported

NEW YORK NEWS INC (Continued) **1000136809**

Evaluation Date:	19970411
Evaluation Responsible Agency:	State
Found Violation:	Yes
Evaluation Type Description:	COMPLIANCE EVALUATION INSPECTION
Evaluation Responsible Person Identifier:	NYHHN
Evaluation Responsible Sub-Organization:	R2
Actual Return to Compliance Date:	19970827
Scheduled Compliance Date:	19970712
Date of Request:	Not reported
Date Response Received:	Not reported
Request Agency:	Not reported
Former Citation:	Not reported

US AIRS MINOR:

Envid:	1000136809
Region Code:	02
Programmatic ID:	AIR NY0000002610300149
Facility Registry ID:	110000882956
D and B Number:	Not reported
Primary SIC Code:	6514
NAICS Code:	531110
Default Air Classification Code:	MIN
Facility Type of Ownership Code:	POF
Air CMS Category Code:	Not reported
HPV Status:	Not reported

US AIRS MINOR:

Region Code:	02
Programmatic ID:	AIR NY0000002610300149
Facility Registry ID:	110000882956
Air Operating Status Code:	OPR
Default Air Classification Code:	MIN
Air Program:	State Implementation Plan for National Primary and Secondary Ambient Air Quality Standards
Activity Date:	Not reported
Activity Status Date:	1997-06-23 00:00:00
Activity Group:	Case File
Activity Type:	Case File
Activity Status:	Resolved

Region Code:	02
Programmatic ID:	AIR NY0000002610300149
Facility Registry ID:	110000882956
Air Operating Status Code:	OPR
Default Air Classification Code:	MIN
Air Program:	State Implementation Plan for National Primary and Secondary Ambient Air Quality Standards
Activity Date:	1997-06-23 00:00:00
Activity Status Date:	Not reported
Activity Group:	Compliance Monitoring
Activity Type:	Inspection/Evaluation
Activity Status:	Not reported

Region Code:	02
Programmatic ID:	AIR NY0000002610300149

NEW YORK NEWS INC (Continued) **1000136809**

Facility Registry ID:	110000882956
Air Operating Status Code:	OPR
Default Air Classification Code:	MIN
Air Program:	State Implementation Plan for National Primary and Secondary Ambient Air Quality Standards
Activity Date:	2008-06-19 00:00:00
Activity Status Date:	Not reported
Activity Group:	Compliance Monitoring
Activity Type:	Inspection/Evaluation
Activity Status:	Not reported

AB185 **700 PACIFIC ST** **NY AST** **A100382287**
WSW **700 PACIFIC STREET** **N/A**
1/8-1/4 **BROOKLYN, NY 11217**
0.167 mi.
882 ft. **Site 5 of 7 in cluster AB**

Relative: **Lower**
Actual: **55 ft.**

AST:

Name:	700 PACIFIC ST
Address:	700 PACIFIC STREET
City,State,Zip:	BROOKLYN, NY 11217
Region:	STATE
DEC Region:	2
Site Status:	Unregulated/Closed
Facility Id:	2-068845
Program Type:	PBS
UTM X:	586860.02942
UTM Y:	4503937.86436
Expiration Date:	N/A
Site Type:	Manufacturing (Other than Chemical)/Processing

Tank Info:

Tank Number:	1ST
Tank Id:	2490
Tank Location:	Aboveground - contact with soil.... Tank bottom rests on soil, allowing no visual inspection.
Tank Type:	Steel/Carbon Steel/Iron
Tank Status:	Closed - Removed
Pipe Model:	Not reported
Install Date:	12/01/1929
Capacity Gallons:	10500
Tightness Test Method:	NN
Date Test:	Not reported
Next Test Date:	Not reported
Date Tank Closed:	11/08/2000
Register:	True
Modified By:	MJGRIFFI
Last Modified:	05/09/2022
Material Name:	Not reported

Tank Number:	2ST
Tank Id:	2491
Tank Location:	Aboveground - contact with soil.... Tank bottom rests on soil, allowing no visual inspection.
Tank Type:	Steel/Carbon Steel/Iron
Tank Status:	Closed - Removed

700 PACIFIC ST (Continued) **A100382287**

Pipe Model:	Not reported
Install Date:	12/01/1929
Capacity Gallons:	10500
Tightness Test Method:	NN
Date Test:	Not reported
Next Test Date:	Not reported
Date Tank Closed:	11/08/2000
Register:	True
Modified By:	MJGRIFFI
Last Modified:	05/09/2022
Material Name:	Not reported

Tank Number:	3ST
Tank Id:	2492
Tank Location:	Aboveground - contact with soil.... Tank bottom rests on soil, allowing no visual inspection.
Tank Type:	Steel/Carbon Steel/Iron
Tank Status:	Closed - Removed
Pipe Model:	Not reported
Install Date:	12/01/1929
Capacity Gallons:	10500
Tightness Test Method:	NN
Date Test:	Not reported
Next Test Date:	Not reported
Date Tank Closed:	11/08/2000
Register:	True
Modified By:	MJGRIFFI
Last Modified:	05/09/2022
Material Name:	Not reported

Tank Number:	3SV
Tank Id:	51166
Tank Location:	Aboveground - contact with soil.... Tank bottom rests on soil, allowing no visual inspection.
Tank Type:	Steel/Carbon Steel/Iron
Tank Status:	Closed - Removed
Pipe Model:	Not reported
Install Date:	11/01/1992
Capacity Gallons:	10000
Tightness Test Method:	NN
Date Test:	Not reported
Next Test Date:	Not reported
Date Tank Closed:	Not reported
Register:	True
Modified By:	MJGRIFFI
Last Modified:	05/09/2022
Material Name:	Not reported

AH186 **882 FULTON STREET** **NY UST** **U004251056**
ENE **882 FULTON STREET** **N/A**
1/8-1/4 **BROOKLYN, NY 11238**
0.168 mi.
888 ft. **Site 1 of 5 in cluster AH**

Relative:
Higher

Actual:
78 ft.

UST:

Name:	882 FULTON STREET
Address:	882 FULTON STREET
City,State,Zip:	BROOKLYN, NY 11238
Id/Status:	2-612545 / Unregulated/Closed
Program Type:	PBS
Region:	STATE
DEC Region:	2
Expiration Date:	N/A
UTM X:	587383.99136
UTM Y:	4504106.58382
Site Type:	Other

Affiliation Records:

Site Id:	525141
Affiliation Type:	Facility Owner
Company Name:	500 WAVERLY PROPERTY OWNER LLC
Contact Type:	AUTHORIZED SIGNATORY
Contact Name:	ANDREW BRADFIELD
Address1:	350 SEVENTH AVE., 1604
Address2:	Not reported
City:	NEW YORK
State:	NY
Zip Code:	10001
Country Code:	001
Phone:	(212) 431-5900
EMail:	Not reported
Fax Number:	Not reported
Modified By:	CGFREEDM
Date Last Modified:	2016-03-29

Site Id:	525141
Affiliation Type:	Mail Contact
Company Name:	CA RICH CONSULTANTS
Contact Type:	Not reported
Contact Name:	JASON COOPER
Address1:	17 DUPONT STREET
Address2:	Not reported
City:	PLAINVIEW
State:	NY
Zip Code:	11803
Country Code:	001
Phone:	5165) 768-844
EMail:	JCOOPER@CARICHINC.COM
Fax Number:	Not reported
Modified By:	CGFREEDM
Date Last Modified:	2016-03-29

Site Id:	525141
Affiliation Type:	Facility Operator
Company Name:	882 FULTON STREET
Contact Type:	Not reported
Contact Name:	N/A
Address1:	Not reported

882 FULTON STREET (Continued) **U004251056**

Address2:	Not reported
City:	Not reported
State:	NN
Zip Code:	Not reported
Country Code:	001
Phone:	N/A
EMail:	Not reported
Fax Number:	Not reported
Modified By:	CGFREEDM
Date Last Modified:	2016-03-29

Site Id:	525141
Affiliation Type:	Emergency Contact
Company Name:	500 WAVERLY PROPERTY OWNER LLC
Contact Type:	Not reported
Contact Name:	N/A
Address1:	Not reported
Address2:	Not reported
City:	Not reported
State:	NN
Zip Code:	Not reported
Country Code:	001
Phone:	Not reported
EMail:	Not reported
Fax Number:	Not reported
Modified By:	CGFREEDM
Date Last Modified:	2016-03-29

Tank Info:

Tank Number:	001
Tank ID:	261060
Tank Status:	Closed - Removed
Material Name:	Closed - Removed
Capacity Gallons:	550
Install Date:	Not reported
Date Tank Closed:	02/20/2015
Registered:	True
Tank Location:	Underground
Tank Type:	Steel/carbon steel
Tightness Test Method:	NN
Date Test:	Not reported
Next Test Date:	Not reported
Pipe Model:	Not reported
Modified By:	MJGRIFFI
Last Modified:	05/09/2022

Equipment Records:

A00 - Tank Internal Protection - None
D01 - Pipe Type - Steel/Carbon Steel/Iron
K00 - Spill Prevention - None
E00 - Piping Secondary Containment - None
H00 - Tank Leak Detection - None
I00 - Overfill - None
B00 - Tank External Protection - None
F00 - Pipe External Protection - None
J00 - Dispenser - None

882 FULTON STREET (Continued) **U004251056**

L00 - Piping Leak Detection - None
C02 - Pipe Location - Underground/On-ground
G00 - Tank Secondary Containment - None

Tank Number: 002
Tank ID: 261061
Tank Status: Closed - Removed
Material Name: Closed - Removed
Capacity Gallons: 550
Install Date: Not reported
Date Tank Closed: 02/20/2015
Registered: True
Tank Location: Underground
Tank Type: Steel/carbon steel
Tightness Test Method: NN
Date Test: Not reported
Next Test Date: Not reported
Pipe Model: Not reported
Modified By: MJGRIFFI
Last Modified: 05/09/2022

Equipment Records:

L00 - Piping Leak Detection - None
E00 - Piping Secondary Containment - None
H00 - Tank Leak Detection - None
I00 - Overfill - None
F00 - Pipe External Protection - None
B00 - Tank External Protection - None
J00 - Dispenser - None
K00 - Spill Prevention - None
A00 - Tank Internal Protection - None
D01 - Pipe Type - Steel/Carbon Steel/Iron
G00 - Tank Secondary Containment - None
C02 - Pipe Location - Underground/On-ground

Tank Number: 003
Tank ID: 261062
Tank Status: Closed - Removed
Material Name: Closed - Removed
Capacity Gallons: 550
Install Date: Not reported
Date Tank Closed: 02/20/2015
Registered: True
Tank Location: Underground
Tank Type: Steel/carbon steel
Tightness Test Method: NN
Date Test: Not reported
Next Test Date: Not reported
Pipe Model: Not reported
Modified By: MJGRIFFI
Last Modified: 05/09/2022

Equipment Records:

B00 - Tank External Protection - None
F00 - Pipe External Protection - None
L00 - Piping Leak Detection - None

882 FULTON STREET (Continued) **U004251056**

E00 - Piping Secondary Containment - None
H00 - Tank Leak Detection - None
I00 - Overfill - None
A00 - Tank Internal Protection - None
D01 - Pipe Type - Steel/Carbon Steel/Iron
K00 - Spill Prevention - None
C02 - Pipe Location - Underground/On-ground
G00 - Tank Secondary Containment - None
J00 - Dispenser - None

Tank Number:	004
Tank ID:	261063
Tank Status:	Closed - Removed
Material Name:	Closed - Removed
Capacity Gallons:	550
Install Date:	Not reported
Date Tank Closed:	02/20/2015
Registered:	True
Tank Location:	Underground
Tank Type:	Steel/carbon steel
Tightness Test Method:	NN
Date Test:	Not reported
Next Test Date:	Not reported
Pipe Model:	Not reported
Modified By:	MJGRIFFI
Last Modified:	05/09/2022

Equipment Records:

L00 - Piping Leak Detection - None
E00 - Piping Secondary Containment - None
H00 - Tank Leak Detection - None
I00 - Overfill - None
B00 - Tank External Protection - None
F00 - Pipe External Protection - None
A00 - Tank Internal Protection - None
D01 - Pipe Type - Steel/Carbon Steel/Iron
K00 - Spill Prevention - None
J00 - Dispenser - None
C02 - Pipe Location - Underground/On-ground
G00 - Tank Secondary Containment - None

AH187 **882 FULTON STREET (502-506 WAVERLY)** **NY VCP** **S118943362**
ENE **882 FULTON STREET** **N/A**
1/8-1/4 **NEW YORK CITY, NY**
0.168 mi.
888 ft. **Site 2 of 5 in cluster AH**

Relative:
Higher

Actual:
78 ft.

VCP NYC:

Project ID:	14TMP0226K,14EH-N226K,14CVCP227K
Name:	882 FULTON STREET (502-506 WAVERLY)
Address:	882 FULTON STREET
City,State,Zip:	NEW YORK CITY, NY
Borough:	Brooklyn
BBL:	3020110030
OER Program:	VCP (Enrolled), E/RD (Review)
Phase:	Completed
Latitude:	40.683292

882 FULTON STREET (502-506 WAVERLY) (Continued) **S118943362**

Longitude:	-73.966021
Postcode:	2
Community Board:	35
Council District:	199
Census Tract:	3000000
BIN:	3020117502
NTA:	Clinton Hill

AH188 **LOT 30,TAXBLOCK 2011** **NY E DESIGNATION** **S121796785**
ENE **882 FULTON STREET** **NY NYC OER** **N/A**
1/8-1/4 **BROOKLYN, NY**
0.168 mi.
888 ft. **Site 3 of 5 in cluster AH**

Relative:
Higher

Actual:
78 ft.

E DESIGNATION:

Name:	LOT 30,TAXBLOCK 2011
Address:	882 FULTON STREET
City,State,Zip:	BROOKLYN, NY
Tax Lot(s):	30
Tax Block:	2011
Borough Code:	Not reported
E-No:	E-183
Effective Date:	Not reported
Satisfaction Date:	Not reported
Ceqr Number:	07DCP066K
Ulurp Number:	070430ZMK
Zoning Map No:	16c
Description:	Underground Gasoline Storage Tanks* Testing Protocol.;Window Wall Attenuation & Alternate Ventilation
Lot Remediation Date:	Not reported

NYC OER:

Name:	882 FULTON STREET (502-506 WAVERLY)
Address:	882 FULTON STREET
City,State,Zip:	BROOKLYN, NY
Latitude:	40.683292
Longitude:	-73.966021
OER Project Numbers:	14TMP0226K,14EH-N226K,14CVCP227K
BBL:	3020110030
OER Program:	VCP (Enrolled), E/RD (Review)
Class:	Completed (C)
Phase:	Completed
URL:	https://a002-epic.nyc.gov/app/workspace/2326/docrepository
Postcode:	2
Community Board:	35
Council District:	199
Census Tract:	3000000
BIN:	3020117502
NTA:	Clinton Hill

AI189 **LIRR-VD YARD** **NY TANKS** **S123252171**
West **676 ATLANTIC AVENUE** **N/A**
1/8-1/4 **BROOKLYN, NY 11217**
0.169 mi.
890 ft. **Site 1 of 2 in cluster AI**

Relative: **Lower**
Actual: **46 ft.**

TANKS:

Name:	LIRR-VD YARD
Address:	676 ATLANTIC AVENUE
City,State,Zip:	BROOKLYN, NY 11217
Facility Id:	2-612966
Region:	STATE
DEC Region:	2
Site Status:	Active
Program Type:	PBS
Expiration Date:	10/17/2023
UTM X:	Not reported
UTM Y:	Not reported

AB190 **CON EDISON - VAULT SUBMERSIBLE 2130** **NY Spills** **S104788921**
WSW **698 PACIFIC ST** **NY MANIFEST** **N/A**
1/8-1/4 **BROOKLYN, NY 11217**
0.169 mi.
893 ft. **Site 6 of 7 in cluster AB**

Relative: **Lower**
Actual: **54 ft.**

SPILLS:

Name:	TM 2130
Address:	698 PACIFIC ST
City,State,Zip:	BROOKLYN, NY
Spill Number/Closed Date:	0006381 / 2001-12-20
Facility ID:	0006381
Facility Type:	ER
DER Facility ID:	124994
Site ID:	146807
DEC Region:	2
Spill Cause:	Unknown
Spill Class:	C4
SWIS:	2401
Spill Date:	2000-08-29
Investigator:	JHOCONNE
Referred To:	Not reported
Reported to Dept:	2000-08-29
CID:	211
Water Affected:	Not reported
Spill Source:	Unknown
Spill Notifier:	Other
Cleanup Ceased:	Not reported
Cleanup Meets Std:	False
Last Inspection:	Not reported
Recommended Penalty:	False
UST Trust:	False
Remediation Phase:	0
Date Entered In Computer:	2000-08-29
Spill Record Last Update:	2001-12-21
Spiller Name:	Not reported
Spiller Company:	UNKNOWN
Spiller Address:	Not reported
Spiller Company:	001
Contact Name:	BILL MURPHY
DEC Memo:	sheen on 300 gals of water in manhole - tm connected to tm 1095 1112 -

CON EDISON - VAULT SUBMERSIBLE 2130 (Continued) **S104788921**

dec 0006380 0006378 - con ed
133099

Remarks: Prior to Sept, 2004 data translation this spill Lead_DEC Field was O'CONNELL E2MIS NOTES: THERE IS A UNDIAPERABLE SHEEN OF OIL OVER 300 GALLONS OF WATER IN TM2130, NO SEWERS OR WATERWAYS AFFECTED, APPEARS CONTAINED TO STRUCTURE. TRANSFORMER HOLE JOINED TO 2 OTHER UNITS. UNIT PRESSURE TESTED GOOD. PCB RESULTS <1.00 PPM. 9/13/2000 - 18OO HOURS: ENV, OPS. REPORTS CLEANUP COMPLETED BY DOUBLE WASHING THE STRUCTURE WITH SLIX. NO LEAKING COMPANY EQUIPMENT. LIQUID WASTE REMOVED BY VACTOR. SOLID WASTE REMOVED BY VACTOR. NO SUMP. INCIDENT IS CLOSED.

All Materials:

Site ID:	146807
Operable Unit ID:	827403
Operable Unit:	01
Material ID:	547494
Material Code:	0066A
Material Name:	unknown petroleum
Case No.:	Not reported
Material FA:	Petroleum
Quantity:	.00
Units:	G
Recovered:	.00
Resource Affected:	Soil
Oxygenate:	Not reported

Name:	TM 1112
Address:	698 PACIFIC ST
City,State,Zip:	BROOKLYN, NY
Spill Number/Closed Date:	0006380 / 2001-12-18
Facility ID:	0006380
Facility Type:	ER
DER Facility ID:	124994
Site ID:	146806
DEC Region:	2
Spill Cause:	Unknown
Spill Class:	C3
SWIS:	2401
Spill Date:	2000-08-29
Investigator:	JHOCONNE
Referred To:	Not reported
Reported to Dept:	2000-08-29
CID:	211
Water Affected:	Not reported
Spill Source:	Unknown
Spill Notifier:	Other
Cleanup Ceased:	Not reported
Cleanup Meets Std:	False
Last Inspection:	Not reported
Recommended Penalty:	False
UST Trust:	False
Remediation Phase:	0
Date Entered In Computer:	2000-08-29
Spill Record Last Update:	2001-12-18
Spiller Name:	Not reported
Spiller Company:	UNKNOWN

CON EDISON - VAULT SUBMERSIBLE 2130 (Continued) **S104788921**

Spiller Address:	Not reported
Spiller Company:	001
Contact Name:	BILL MURPHY
DEC Memo:	SHEEN ON WATER 300 GALS IN TRANSFORMER MANHOLE - SAMPLE TAKEN CLEAN UP PENDING RESULTS - CON ED 133098 - MANHOLE CONNECTED TO 2 ADDDITONAL MANHOLES TM1095 TM 2130 DEC 0006378
Remarks:	Prior to Sept, 2004 data translation this spill Lead_DEC Field was O'CONNELL

All Materials:

Site ID:	146806
Operable Unit ID:	827401
Operable Unit:	01
Material ID:	547493
Material Code:	0066A
Material Name:	unknown petroleum
Case No.:	Not reported
Material FA:	Petroleum
Quantity:	.00
Units:	G
Recovered:	.00
Resource Affected:	Soil
Oxygenate:	Not reported

Manifest Facility Information:

EPA ID:	NYP004966479
Country:	USA
Name:	CON EDISON - VAULT SUBMERSIBLE 2130
Address:	698 PACIFIC ST
Address 2:	Not reported
City,State,Zip:	BROOKLYN, NY 11217
Zip 4:	Not reported
Location Address 1:	698 PACIFIC ST
Location Address 2:	Not reported
Location City,State,Zip:	BROOKLYN, NY 11217
Location Zip 4:	Not reported
Facility Status:	Not reported
Total Tanks:	Not reported
Code:	BP

Mailing:

Mailing Name:	CON EDISON - VAULT SUBMERSIBLE 2130
Mailing Contact:	CON EDISON
Mailing Address 1:	4 IRVING PL 15TH FL NE
Mailing Address 2:	Not reported
Mailing City,State,Zip:	NEW YORK, NY 10003
Mailing Zip 4:	Not reported
Mailing Country:	USA
Mailing Phone:	Not reported

AB191 **CONSOLIDATED EDISON INC - TM2130** **RCRA NonGen / NLR** **1007207098**
WSW **698 PACIFIC ST** **NYP004037446**
1/8-1/4 **BROOKLYN, NY 11231**
0.169 mi.
893 ft. **Site 7 of 7 in cluster AB**

Relative: **Lower**
Actual: **54 ft.**

RCRA Listings:

Date Form Received by Agency:	20010103
Handler Name:	Consolidated Edison Inc - Tm2130
Handler Address:	PACIFIC ST
Handler City,State,Zip:	BROOKLYN, NY 11231
EPA ID:	NYP004037446
Contact Name:	ANTHONY DRUMMINGS
Contact Address:	IRVING PL ROOM 300
Contact City,State,Zip:	NEW YORK, NY 10003
Contact Telephone:	212-460-3770
Contact Fax:	Not reported
Contact Email:	Not reported
Contact Title:	Not reported
EPA Region:	02
Land Type:	Not reported
Federal Waste Generator Description:	Not a generator, verified
Non-Notifier:	Not reported
Biennial Report Cycle:	Not reported
Accessibility:	Not reported
Active Site Indicator:	Not reported
State District Owner:	Ny
State District:	NYSDEC R2
Mailing Address:	IRVING PL ROOM 300
Mailing City,State,Zip:	NEW YORK, NY 10003
Owner Name:	Not reported
Owner Type:	Not reported
Operator Name:	Not reported
Operator Type:	Not reported
Short-Term Generator Activity:	No
Importer Activity:	No
Mixed Waste Generator:	No
Transporter Activity:	No
Transfer Facility Activity:	No
Recycler Activity with Storage:	No
Small Quantity On-Site Burner Exemption:	No
Smelting Melting and Refining Furnace Exemption:	No
Underground Injection Control:	No
Off-Site Waste Receipt:	No
Universal Waste Indicator:	No
Universal Waste Destination Facility:	No
Federal Universal Waste:	No
Active Site State-Reg Handler:	---
Federal Facility Indicator:	Not reported
Hazardous Secondary Material Indicator:	N
Sub-Part K Indicator:	Not reported
2018 GPRA Permit Baseline:	Not on the Baseline
2018 GPRA Renewals Baseline:	Not on the Baseline
202 GPRA Corrective Action Baseline:	No
Subject to Corrective Action Universe:	No
Non-TSDFs Where RCRA CA has Been Imposed Universe:	No
Corrective Action Priority Ranking:	No NCAPS ranking
Environmental Control Indicator:	No
Institutional Control Indicator:	No

CONSOLIDATED EDISON INC - TM2130 (Continued) **1007207098**

Human Exposure Controls Indicator:	N/A
Groundwater Controls Indicator:	N/A
Significant Non-Complier Universe:	No
Unaddressed Significant Non-Complier Universe:	No
Addressed Significant Non-Complier Universe:	No
Significant Non-Complier With a Compliance Schedule Universe:	No
Financial Assurance Required:	Not reported
Handler Date of Last Change:	20221013
Recognized Trader-Importer:	No
Recognized Trader-Exporter:	No
Importer of Spent Lead Acid Batteries:	No
Exporter of Spent Lead Acid Batteries:	No
Recycler Activity Without Storage:	No
Manifest Broker:	No
Sub-Part P Indicator:	No

Historic Generators:

Receive Date:	20010102
Handler Name: TM2130	
Federal Waste Generator Description:	Not a generator, verified
State District Owner:	Ny
Large Quantity Handler of Universal Waste:	No
Recognized Trader Importer:	No
Recognized Trader Exporter:	No
Spent Lead Acid Battery Importer:	No
Spent Lead Acid Battery Exporter:	No
Current Record:	No
Non Storage Recycler Activity:	Not reported
Electronic Manifest Broker:	Not reported

Receive Date:	20010103
Handler Name: CONSOLIDATED EDISON INC - TM2130	
Federal Waste Generator Description:	Not a generator, verified
State District Owner:	Ny
Large Quantity Handler of Universal Waste:	No
Recognized Trader Importer:	Not reported
Recognized Trader Exporter:	Not reported
Spent Lead Acid Battery Importer:	Not reported
Spent Lead Acid Battery Exporter:	Not reported
Current Record:	Yes
Non Storage Recycler Activity:	No
Electronic Manifest Broker:	No

Receive Date:	20010101
Handler Name: TM2130	
Federal Waste Generator Description:	Large Quantity Generator
State District Owner:	Ny
Large Quantity Handler of Universal Waste:	No
Recognized Trader Importer:	No
Recognized Trader Exporter:	No
Spent Lead Acid Battery Importer:	No
Spent Lead Acid Battery Exporter:	No
Current Record:	No
Non Storage Recycler Activity:	Not reported
Electronic Manifest Broker:	Not reported

CONSOLIDATED EDISON INC - TM2130 (Continued) **1007207098**

List of NAICS Codes and Descriptions:
NAICS Code: 2211
NAICS Description: ELECTRIC POWER GENERATION, TRANSMISSION AND DISTRIBUTION

NAICS Code: 22111
NAICS Description: ELECTRIC POWER GENERATION

Facility Has Received Notices of Violations:
Violations: No Violations Found

Evaluation Action Summary:
Evaluations: No Evaluations Found

AJ192 **CON EDISON SERVICE BOX: 13438** **RCRA NonGen / NLR** **1016454408**
SW **540 CARLTON AVE** **FINDS** **NYP004325866**
1/8-1/4 **BROOKLYN, NY 11238** **ECHO**
0.171 mi. **NY MANIFEST**
902 ft. **Site 1 of 2 in cluster AJ**

Relative: **Lower**
Actual: **66 ft.**

RCRA Listings:

Date Form Received by Agency:	20130808
Handler Name:	Con Edison Service Box: 13438
Handler Address:	CARLTON AVE
Handler City,State,Zip:	BROOKLYN, NY 11238
EPA ID:	NYP004325866
Contact Name:	THOMAS TEELING
Contact Address:	Not reported
Contact City,State,Zip:	Not reported
Contact Telephone:	212-460-3770
Contact Fax:	Not reported
Contact Email:	Not reported
Contact Title:	SENIOR SCIENTIST
EPA Region:	02
Land Type:	Private
Federal Waste Generator Description:	Not a generator, verified
Non-Notifier:	Not reported
Biennial Report Cycle:	Not reported
Accessibility:	Not reported
Active Site Indicator:	Not reported
State District Owner:	Ny
State District:	NYSDEC R2
Mailing Address:	VING PL, 15TH FL NE
Mailing City,State,Zip:	NEW YORK, NY 10003
Owner Name:	Not reported
Owner Type:	Not reported
Operator Name:	Not reported
Operator Type:	Not reported
Short-Term Generator Activity:	No
Importer Activity:	No
Mixed Waste Generator:	No
Transporter Activity:	No
Transfer Facility Activity:	No
Recycler Activity with Storage:	No
Small Quantity On-Site Burner Exemption:	No
Smelting Melting and Refining Furnace Exemption:	No

CON EDISON SERVICE BOX: 13438 (Continued) **1016454408**

Underground Injection Control:	No
Off-Site Waste Receipt:	No
Universal Waste Indicator:	No
Universal Waste Destination Facility:	No
Federal Universal Waste:	No
Active Site State-Reg Handler:	---
Federal Facility Indicator:	Not reported
Hazardous Secondary Material Indicator:	NN
Sub-Part K Indicator:	Not reported
2018 GPRA Permit Baseline:	Not on the Baseline
2018 GPRA Renewals Baseline:	Not on the Baseline
202 GPRA Corrective Action Baseline:	No
Subject to Corrective Action Universe:	No
Non-TSDFs Where RCRA CA has Been Imposed Universe:	No
Corrective Action Priority Ranking:	No NCAPS ranking
Environmental Control Indicator:	No
Institutional Control Indicator:	No
Human Exposure Controls Indicator:	N/A
Groundwater Controls Indicator:	N/A
Significant Non-Complier Universe:	No
Unaddressed Significant Non-Complier Universe:	No
Addressed Significant Non-Complier Universe:	No
Significant Non-Complier With a Compliance Schedule Universe:	No
Financial Assurance Required:	Not reported
Handler Date of Last Change:	20131227
Recognized Trader-Importer:	No
Recognized Trader-Exporter:	No
Importer of Spent Lead Acid Batteries:	No
Exporter of Spent Lead Acid Batteries:	No
Recycler Activity Without Storage:	Not reported
Manifest Broker:	Not reported
Sub-Part P Indicator:	No

Historic Generators:

Receive Date:	20130708
Handler Name: CON EDISON SERVICE BOX:	13438
Federal Waste Generator Description:	Conditionally Exempt Small Quantity Generator
State District Owner:	Ny
Large Quantity Handler of Universal Waste:	No
Recognized Trader Importer:	No
Recognized Trader Exporter:	No
Spent Lead Acid Battery Importer:	No
Spent Lead Acid Battery Exporter:	No
Current Record:	No
Non Storage Recycler Activity:	Not reported
Electronic Manifest Broker:	Not reported

Receive Date:	20130808
Handler Name: CON EDISON SERVICE BOX:	13438
Federal Waste Generator Description:	Not a generator, verified
State District Owner:	Ny
Large Quantity Handler of Universal Waste:	No
Recognized Trader Importer:	No
Recognized Trader Exporter:	No
Spent Lead Acid Battery Importer:	No
Spent Lead Acid Battery Exporter:	No

CON EDISON SERVICE BOX: 13438 (Continued) **1016454408**

Current Record: Yes
Non Storage Recycler Activity: Not reported
Electronic Manifest Broker: Not reported

List of NAICS Codes and Descriptions:
NAICS Codes: No NAICS Codes Found

Facility Has Received Notices of Violations:
Violations: No Violations Found

Evaluation Action Summary:
Evaluations: No Evaluations Found

FINDS:
Registry ID: 110056507258

Click Here for FRS Facility Detail Report:

Environmental Interest/Information System:
The Resource Conservation and Recovery Act Information System (RCRAInfo) is EPA's comprehensive information system in support of the Resource Conservation and Recovery Act (RCRA) of 1976 and the Hazardous and Solid Waste Amendments (HSWA) of 1984. It tracks many types of information about generators, transporters, treaters, storers, and disposers of hazardous waste.

Click this hyperlink while viewing on your computer to access additional FINDS: detail in the EDR Site Report.

ECHO:
Envid: 1016454408
Registry ID: 110056507258
DFR URL: http://echo.epa.gov/detailed-facility-report?fid=110056507258
Name: CON EDISON SERVICE BOX: 13438
Address: 540 CARLTON AVE
City,State,Zip: BROOKLYN, NY 11238

Manifest Facility Information:
EPA ID: NYP004325866
Country: USA
Name: CON EDISON
Address: 540 CARLTON AVE
Address 2: Not reported
City,State,Zip: BROOKLYN, NY 11238
Zip 4: Not reported
Location Address 1: 540 CARLTON AVE
Location Address 2: SB #13438
Location City,State,Zip: BROOKLYN, NY 11238
Location Zip 4: Not reported
Facility Status: Not reported
Total Tanks: Not reported
Code: BP

Mailing:
Mailing Name: CON EDISON

CON EDISON SERVICE BOX: 13438 (Continued) **1016454408**

Mailing Contact:	CON EDISON
Mailing Address 1:	4 IRVING PLACE 15TH FLOOR
Mailing Address 2:	Not reported
Mailing City,State,Zip:	NEW YORK, NY 10003
Mailing Zip 4:	Not reported
Mailing Country:	USA
Mailing Phone:	2124603770

Manifest Data:

Document ID:	Not reported
Manifest Status:	Not reported
Trans1 State ID:	NJD003812047
Year:	2018
Trans2 State ID:	Not reported
Generator Ship Date:	07/08/2013
Trans1 Recv Date:	07/08/2013
Trans2 Recv Date:	Not reported
TSD Site Recv Date:	07/09/2013
Part A Recv Date:	Not reported
Part B Recv Date:	Not reported
Generator EPA ID:	NYP004325866
Trans1 EPA ID:	Not reported
Trans2 EPA ID:	Not reported
TSDF ID 1:	NJD991291105
TSDF ID 2:	Not reported
Manifest Tracking Number:	002084276GBF
Import Indicator:	N
Export Indicator:	N
Discr Quantity Indicator:	N
Discr Type Indicator:	N
Discr Residue Indicator:	N
Discr Partial Reject Indicator:	N
Discr Full Reject Indicator:	N
Manifest Ref Number:	Not reported
Alt Facility RCRA ID:	Not reported
Alt Facility Sign Date:	Not reported
MGMT Method Type Code:	H110
Waste Code a:	LEAD
Waste Code b:	Not reported
Waste Code c:	Not reported
Waste Code e:	Not reported
Waste Code f:	Not reported
Waste Code g:	Not reported
Waste Code 1:	Not reported
Waste Code 2:	Not reported
Waste Code 3:	Not reported
Waste Code 4:	Not reported
Waste Code 5:	Not reported
Waste Code 6:	Not reported
Quantity:	200
Units:	Gallons (liquids only)
Number of Containers:	1
Container Type:	Cargo tanks (tank trucks)
Handling Method:	Treat
Specific Gravity:	1

CON EDISON SERVICE BOX: 13438 (Continued) **1016454408**

EPA ID:	NYP005238981
Country:	USA
Name:	CON EDISON
Address:	540 CARLTON AVE
Address 2:	Not reported
City,State,Zip:	BROOKLYN, NY 11238
Zip 4:	Not reported
Location Address 1:	540 CARLTON AVE
Location Address 2:	Not reported
Location City,State,Zip:	BROOKLYN, NY 11238
Location Zip 4:	Not reported
Facility Status:	Not reported
Total Tanks:	Not reported
Code:	BP

Mailing:

Mailing Name:	CON EDISON
Mailing Contact:	CON EDISON
Mailing Address 1:	222 FIRST STREET
Mailing Address 2:	Not reported
Mailing City,State,Zip:	BROOKLYN, NY 11215
Mailing Zip 4:	Not reported
Mailing Country:	USA
Mailing Phone:	Not reported

AI193 **AY PHASE II DEVLOPMENT CO LLC - 700 ATLANTIC AVE** **RCRA-LQG** **1027473736**
West **700 ATLANTIC AVE** **NYR000256362**
1/8-1/4 **BROOKLYN, NY 11217**
0.171 mi.
904 ft. **Site 2 of 2 in cluster AI**

Relative:
Lower

Actual:
46 ft.

RCRA Listings:

Date Form Received by Agency:	20220713
Handler Name:	Ay Phase Ii Devlopment Co Llc - 700 Atlantic Ave
Handler Address:	ATLANTIC AVE
Handler City,State,Zip:	BROOKLYN, NY 11217
EPA ID:	NYR000256362
Contact Name:	CHENGXU YANG
Contact Address:	METROTECH CENTER 18TH FL
Contact City,State,Zip:	BROOKLYN, NY 11201
Contact Telephone:	718-701-6041
Contact Fax:	Not reported
Contact Email:	CHENGXUYANG@GREENLANDUSA.COM
Contact Title:	VP DIRECTOR OF CONSTRUCTION
EPA Region:	02
Land Type:	State
Federal Waste Generator Description:	Large Quantity Generator
Non-Notifier:	Not reported
Biennial Report Cycle:	Not reported
Accessibility:	Not reported
Active Site Indicator:	Handler Activities
State District Owner:	Ny
State District:	NYSDEC R2
Mailing Address:	METROTECH CENTER 18TH FL
Mailing City,State,Zip:	BROOKLYN, NY 11201
Owner Name:	Nys Urban Development Corp Dba Empire State Development
Owner Type:	Private

AY PHASE II DEVLOPMENT CO LLC - 700 ATLANTIC AVE (Continued) **1027473736**

Operator Name:	Ay Phase Ii Development Co Llc
Operator Type:	Private
Short-Term Generator Activity:	Yes
Importer Activity:	No
Mixed Waste Generator:	No
Transporter Activity:	No
Transfer Facility Activity:	No
Recycler Activity with Storage:	No
Small Quantity On-Site Burner Exemption:	No
Smelting Melting and Refining Furnace Exemption:	No
Underground Injection Control:	No
Off-Site Waste Receipt:	No
Universal Waste Indicator:	No
Universal Waste Destination Facility:	No
Federal Universal Waste:	No
Active Site State-Reg Handler:	---
Federal Facility Indicator:	Not reported
Hazardous Secondary Material Indicator:	N
Sub-Part K Indicator:	Not reported
2018 GPRA Permit Baseline:	Not on the Baseline
2018 GPRA Renewals Baseline:	Not on the Baseline
202 GPRA Corrective Action Baseline:	No
Subject to Corrective Action Universe:	No
Non-TSDFs Where RCRA CA has Been Imposed Universe:	No
Corrective Action Priority Ranking:	No NCAPS ranking
Environmental Control Indicator:	No
Institutional Control Indicator:	No
Human Exposure Controls Indicator:	N/A
Groundwater Controls Indicator:	N/A
Significant Non-Complier Universe:	No
Unaddressed Significant Non-Complier Universe:	No
Addressed Significant Non-Complier Universe:	No
Significant Non-Complier With a Compliance Schedule Universe:	No
Financial Assurance Required:	Not reported
Handler Date of Last Change:	20220714
Recognized Trader-Importer:	No
Recognized Trader-Exporter:	No
Importer of Spent Lead Acid Batteries:	No
Exporter of Spent Lead Acid Batteries:	No
Recycler Activity Without Storage:	No
Manifest Broker:	No
Sub-Part P Indicator:	No

Hazardous Waste Summary:

Waste Code:	D008
Waste Description:	Lead

Handler - Owner Operator:

Owner/Operator Indicator:	Owner
Owner/Operator Name:	NYS URBAN DEVELOPMENT CORP DBA EMPIRE STATE DEVELOPMENT
Legal Status:	Private
Date Became Current:	20140918
Date Ended Current:	Not reported
Owner/Operator Address:	633 THIRD AVE
Owner/Operator City,State,Zip:	NEW YORK, NY 10017

AY PHASE II DEVLOPMENT CO LLC - 700 ATLANTIC AVE (Continued) **1027473736**

Owner/Operator Telephone: Not reported
Owner/Operator Telephone Ext: Not reported
Owner/Operator Fax: Not reported
Owner/Operator Email: Not reported

Owner/Operator Indicator: Operator
Owner/Operator Name: AY PHASE II DEVELOPMENT CO LLC
Legal Status: Private
Date Became Current: 20181221
Date Ended Current: Not reported
Owner/Operator Address: 1 METROTECH CENTER 18TH FL
Owner/Operator City,State,Zip: BROOKLYN, NY 11201
Owner/Operator Telephone: 718-701-6041
Owner/Operator Telephone Ext: Not reported
Owner/Operator Fax: Not reported
Owner/Operator Email: CHENGXUYANG@GREENLANDUSA.COM

Historic Generators:
Receive Date: 20220713
Handler Name: AY PHASE II DEVLOPMENT CO LLC - 700 ATLANTIC AVE
Federal Waste Generator Description: Large Quantity Generator
State District Owner: Ny
Large Quantity Handler of Universal Waste: No
Recognized Trader Importer: No
Recognized Trader Exporter: No
Spent Lead Acid Battery Importer: No
Spent Lead Acid Battery Exporter: No
Current Record: Yes
Non Storage Recycler Activity: No
Electronic Manifest Broker: No

List of NAICS Codes and Descriptions:
NAICS Code: 236116
NAICS Description: NEW MULTIFAMILY HOUSING CONSTRUCTION (EXCEPT OPERATIVE BUILDERS)

Facility Has Received Notices of Violations:
Violations: No Violations Found

Evaluation Action Summary:
Evaluations: No Evaluations Found

AK194 **ACHIEVEMENT FIRST CHARTER SCHOOL** **NY AST** **U004118633**
East **510 WAVERLY AVENUE** **N/A**
1/8-1/4 **BROOKLYN, NY 11238**
0.173 mi.
915 ft. **Site 1 of 6 in cluster AK**

Relative: **Higher**
Actual: **76 ft.**

AST:
Name: ACHIEVEMENT FIRST CHARTER SCHOOL
Address: 510 WAVERLY AVENUE
City,State,Zip: BROOKLYN, NY 11238
Region: STATE
DEC Region: 2
Site Status: Unregulated/Closed
Facility Id: 2-610793

ACHIEVEMENT FIRST CHARTER SCHOOL (Continued) **U004118633**

Program Type: PBS
UTM X: 587387.60723
UTM Y: 4504075.08612
Expiration Date: N/A
Site Type: Other

Affiliation Records:

Site Id: 395105
Affiliation Type: Mail Contact
Company Name: CIVIC BUILDERS
Contact Type: Not reported
Contact Name: FAYE PREMER
Address1: 304 HUDSON STREET
Address2: 3RD FLOOR
City: NEW YORK
State: NY
Zip Code: 10013
Country Code: 001
Phone: (212) 571-7260
EMail: Not reported
Fax Number: Not reported
Modified By: NRLOMBAR
Date Last Modified: 2008-11-17

Site Id: 395105
Affiliation Type: Facility Operator
Company Name: ACHIEVEMENT FIRST CHARTER SCHOOL
Contact Type: Not reported
Contact Name: CIVIC BUILDERS
Address1: Not reported
Address2: Not reported
City: Not reported
State: NN
Zip Code: Not reported
Country Code: 001
Phone: (917) 476-3695
EMail: Not reported
Fax Number: Not reported
Modified By: msbaptis
Date Last Modified: 2008-03-18

Site Id: 395105
Affiliation Type: Emergency Contact
Company Name: NEW YORK CITY SCHOOL CONSTRUCTION AUTHORITY
Contact Type: Not reported
Contact Name: ANNIE TIRSCHWELL
Address1: Not reported
Address2: Not reported
City: Not reported
State: NN
Zip Code: Not reported
Country Code: 999
Phone: (917) 476-3695
EMail: Not reported
Fax Number: Not reported
Modified By: dxliving
Date Last Modified: 2008-07-25

ACHIEVEMENT FIRST CHARTER SCHOOL (Continued) **U004118633**

Site Id:	395105
Affiliation Type:	Facility Owner
Company Name:	NEW YORK CITY SCHOOL CONSTRUCTION AUTHORITY
Contact Type:	VP REAL ESTATE, CIVIC BUILDERS
Contact Name:	ANNIE TIRSCHWELL
Address1:	30-30 THOMSON
Address2:	Not reported
City:	LONG ISLAND CITY
State:	NY
Zip Code:	11101
Country Code:	001
Phone:	(718) 472-8501
EMail:	Not reported
Fax Number:	Not reported
Modified By:	dxliving
Date Last Modified:	2008-07-25

Tank Info:

Tank Number:	001
Tank Id:	222086
Material Code:	0003
Common Name of Substance:	#6 Fuel Oil (On-Site Consumption)

Equipment Records:

	J00 - Dispenser - None
	C01 - Pipe Location - Aboveground
	H06 - Tank Leak Detection - Impervious Barrier/Concrete Pad (A/G)
	L00 - Piping Leak Detection - None
	I00 - Overfill - None
	E00 - Piping Secondary Containment - None
	B00 - Tank External Protection - None
	F00 - Pipe External Protection - None
	A00 - Tank Internal Protection - None
	D01 - Pipe Type - Steel/Carbon Steel/Iron
	K99 - Spill Prevention - Other
	G02 - Tank Secondary Containment - Vault (w/access)
Tank Location:	Aboveground in subterranean vault with access for inspections..... Tank in subterranean vault but accessible for inspection.
Tank Type:	Steel/Carbon Steel/Iron
Tank Status:	Closed - Removed
Pipe Model:	Not reported
Install Date:	06/10/1960
Capacity Gallons:	20000
Tightness Test Method:	NN
Date Test:	Not reported
Next Test Date:	Not reported
Date Tank Closed:	10/17/2008
Register:	True
Modified By:	MJGRIFFI
Last Modified:	05/09/2022
Material Name:	#6 fuel oil (on-site consumption)

AK195 **GUMBALL RUBBISH REMOVAL** **RCRA NonGen / NLR** **1008404484**
East **510 WAVERLY AVE** **NYR000134817**
1/8-1/4 **BROOKLYN, NY 11238**
0.173 mi.
915 ft. **Site 2 of 6 in cluster AK**

Relative:
Higher

Actual:
76 ft.

RCRA Listings:

Date Form Received by Agency:	20070101
Handler Name:	Gumball Rubbish Removal
Handler Address:	WAVERLY AVE
Handler City,State,Zip:	BROOKLYN, NY 11238
EPA ID:	NYR000134817
Contact Name:	ROBERT EDWARDS
Contact Address:	WAVERLY AVE
Contact City,State,Zip:	BROOKLYN, NY 11238
Contact Telephone:	646-423-0404
Contact Fax:	Not reported
Contact Email:	Not reported
Contact Title:	Not reported
EPA Region:	02
Land Type:	Private
Federal Waste Generator Description:	Not a generator, verified
Non-Notifier:	Not reported
Biennial Report Cycle:	Not reported
Accessibility:	Not reported
Active Site Indicator:	Handler Activities
State District Owner:	Ny
State District:	NYSDEC R2
Mailing Address:	WAVERLY AVE
Mailing City,State,Zip:	BROOKLYN, NY 11238
Owner Name:	A-1 Properties
Owner Type:	Private
Operator Name:	No Name Found
Operator Type:	Private
Short-Term Generator Activity:	No
Importer Activity:	No
Mixed Waste Generator:	No
Transporter Activity:	No
Transfer Facility Activity:	No
Recycler Activity with Storage:	No
Small Quantity On-Site Burner Exemption:	No
Smelting Melting and Refining Furnace Exemption:	No
Underground Injection Control:	No
Off-Site Waste Receipt:	No
Universal Waste Indicator:	No
Universal Waste Destination Facility:	No
Federal Universal Waste:	No
Active Site State-Reg Handler:	---
Federal Facility Indicator:	Not reported
Hazardous Secondary Material Indicator:	N
Sub-Part K Indicator:	Not reported
2018 GPRA Permit Baseline:	Not on the Baseline
2018 GPRA Renewals Baseline:	Not on the Baseline
202 GPRA Corrective Action Baseline:	No
Subject to Corrective Action Universe:	No
Non-TSDFs Where RCRA CA has Been Imposed Universe:	No
Corrective Action Priority Ranking:	No NCAPS ranking
Environmental Control Indicator:	No
Institutional Control Indicator:	No

GUMBALL RUBBISH REMOVAL (Continued) **1008404484**

Human Exposure Controls Indicator:	N/A
Groundwater Controls Indicator:	N/A
Significant Non-Complier Universe:	No
Unaddressed Significant Non-Complier Universe:	No
Addressed Significant Non-Complier Universe:	No
Significant Non-Complier With a Compliance Schedule Universe:	No
Financial Assurance Required:	Not reported
Handler Date of Last Change:	20150414
Recognized Trader-Importer:	No
Recognized Trader-Exporter:	No
Importer of Spent Lead Acid Batteries:	No
Exporter of Spent Lead Acid Batteries:	No
Recycler Activity Without Storage:	No
Manifest Broker:	No
Sub-Part P Indicator:	No

Hazardous Waste Summary:

Waste Code:	D001
Waste Description:	Ignitable Waste

Handler - Owner Operator:

Owner/Operator Indicator:	Operator
Owner/Operator Name: NO NAME FOUND	
Legal Status:	Private
Date Became Current:	20031101
Date Ended Current:	Not reported
Owner/Operator Address:	Not reported
Owner/Operator City,State,Zip:	Not reported
Owner/Operator Telephone:	Not reported
Owner/Operator Telephone Ext:	Not reported
Owner/Operator Fax:	Not reported
Owner/Operator Email:	Not reported

Owner/Operator Indicator:	Owner
Owner/Operator Name: A-1 PROPERTIES	
Legal Status:	Private
Date Became Current:	20010629
Date Ended Current:	Not reported
Owner/Operator Address:	PMB 134
Owner/Operator City,State,Zip:	BROOKLYN, NY 11211
Owner/Operator Telephone:	Not reported
Owner/Operator Telephone Ext:	Not reported
Owner/Operator Fax:	Not reported
Owner/Operator Email:	Not reported

Owner/Operator Indicator:	Owner
Owner/Operator Name: A-1 PROPERTIES	
Legal Status:	Private
Date Became Current:	20010629
Date Ended Current:	Not reported
Owner/Operator Address:	PMB 134
Owner/Operator City,State,Zip:	BROOKLYN, NY 11211
Owner/Operator Telephone:	Not reported
Owner/Operator Telephone Ext:	Not reported
Owner/Operator Fax:	Not reported

GUMBALL RUBBISH REMOVAL (Continued) **1008404484**

Owner/Operator Email: Not reported

Owner/Operator Indicator: Operator
Owner/Operator Name: ROBERT EDWARDS
Legal Status: Private
Date Became Current: 20031101
Date Ended Current: Not reported
Owner/Operator Address: Not reported
Owner/Operator City,State,Zip: Not reported
Owner/Operator Telephone: Not reported
Owner/Operator Telephone Ext: Not reported
Owner/Operator Fax: Not reported
Owner/Operator Email: Not reported

Historic Generators:
Receive Date: 20060101
Handler Name: GUMBALL RUBBISH REMOVAL
Federal Waste Generator Description: Not a generator, verified
State District Owner: Ny
Large Quantity Handler of Universal Waste: No
Recognized Trader Importer: No
Recognized Trader Exporter: No
Spent Lead Acid Battery Importer: No
Spent Lead Acid Battery Exporter: No
Current Record: No
Non Storage Recycler Activity: Not reported
Electronic Manifest Broker: Not reported

Receive Date: 20070101
Handler Name: GUMBALL RUBBISH REMOVAL
Federal Waste Generator Description: Not a generator, verified
State District Owner: Ny
Large Quantity Handler of Universal Waste: No
Recognized Trader Importer: No
Recognized Trader Exporter: No
Spent Lead Acid Battery Importer: No
Spent Lead Acid Battery Exporter: No
Current Record: Yes
Non Storage Recycler Activity: Not reported
Electronic Manifest Broker: Not reported

Receive Date: 20050930
Handler Name: GUMBALL RUBBISH REMOVAL
Federal Waste Generator Description: Large Quantity Generator
State District Owner: Ny
Large Quantity Handler of Universal Waste: No
Recognized Trader Importer: No
Recognized Trader Exporter: No
Spent Lead Acid Battery Importer: No
Spent Lead Acid Battery Exporter: No
Current Record: No
Non Storage Recycler Activity: Not reported
Electronic Manifest Broker: Not reported

List of NAICS Codes and Descriptions:
NAICS Code: 56211

GUMBALL RUBBISH REMOVAL (Continued) **1008404484**

NAICS Description: WASTE COLLECTION

Facility Has Received Notices of Violations:
Violations: No Violations Found

Evaluation Action Summary:
Evaluations: No Evaluations Found

196
NW
1/8-1/4
0.175 mi.
926 ft.

CON EDISON SERVICE BOX: 13430
424 CARLTON AVE
BROOKLYN, NY 11238

RCRA NonGen / NLR **1016454170**
FINDS **NYP004312914**
ECHO
NY MANIFEST

Relative:
Higher

Actual:
71 ft.

RCRA Listings:

Date Form Received by Agency:	20130614
Handler Name:	Con Edison Service Box: 13430
Handler Address:	CARLTON AVE
Handler City,State,Zip:	BROOKLYN, NY 11238
EPA ID:	NYP004312914
Contact Name:	THOMAS TEELING
Contact Address:	Not reported
Contact City,State,Zip:	Not reported
Contact Telephone:	212-460-3770
Contact Fax:	Not reported
Contact Email:	Not reported
Contact Title:	SENIOR SCIENTIST
EPA Region:	02
Land Type:	Private
Federal Waste Generator Description:	Not a generator, verified
Non-Notifier:	Not reported
Biennial Report Cycle:	Not reported
Accessibility:	Not reported
Active Site Indicator:	Not reported
State District Owner:	Ny
State District:	NYSDEC R2
Mailing Address:	VING PL, 15TH FL NE
Mailing City,State,Zip:	NEW YORK, NY 10003
Owner Name:	Not reported
Owner Type:	Not reported
Operator Name:	Not reported
Operator Type:	Not reported
Short-Term Generator Activity:	No
Importer Activity:	No
Mixed Waste Generator:	No
Transporter Activity:	No
Transfer Facility Activity:	No
Recycler Activity with Storage:	No
Small Quantity On-Site Burner Exemption:	No
Smelting Melting and Refining Furnace Exemption:	No
Underground Injection Control:	No
Off-Site Waste Receipt:	No
Universal Waste Indicator:	No
Universal Waste Destination Facility:	No
Federal Universal Waste:	No
Active Site State-Reg Handler:	---

CON EDISON SERVICE BOX: 13430 (Continued) **1016454170**

Federal Facility Indicator:	Not reported
Hazardous Secondary Material Indicator:	NN
Sub-Part K Indicator:	Not reported
2018 GPRA Permit Baseline:	Not on the Baseline
2018 GPRA Renewals Baseline:	Not on the Baseline
202 GPRA Corrective Action Baseline:	No
Subject to Corrective Action Universe:	No
Non-TSDFs Where RCRA CA has Been Imposed Universe:	No
Corrective Action Priority Ranking:	No NCAPS ranking
Environmental Control Indicator:	No
Institutional Control Indicator:	No
Human Exposure Controls Indicator:	N/A
Groundwater Controls Indicator:	N/A
Significant Non-Complier Universe:	No
Unaddressed Significant Non-Complier Universe:	No
Addressed Significant Non-Complier Universe:	No
Significant Non-Complier With a Compliance Schedule Universe:	No
Financial Assurance Required:	Not reported
Handler Date of Last Change:	20131227
Recognized Trader-Importer:	No
Recognized Trader-Exporter:	No
Importer of Spent Lead Acid Batteries:	No
Exporter of Spent Lead Acid Batteries:	No
Recycler Activity Without Storage:	Not reported
Manifest Broker:	Not reported
Sub-Part P Indicator:	No

Historic Generators:

Receive Date:	20130514
Handler Name: CON EDISON SERVICE BOX:	13430
Federal Waste Generator Description:	Conditionally Exempt Small Quantity Generator
State District Owner:	Ny
Large Quantity Handler of Universal Waste:	No
Recognized Trader Importer:	No
Recognized Trader Exporter:	No
Spent Lead Acid Battery Importer:	No
Spent Lead Acid Battery Exporter:	No
Current Record:	No
Non Storage Recycler Activity:	Not reported
Electronic Manifest Broker:	Not reported

Receive Date:	20130614
Handler Name: CON EDISON SERVICE BOX:	13430
Federal Waste Generator Description:	Not a generator, verified
State District Owner:	Ny
Large Quantity Handler of Universal Waste:	No
Recognized Trader Importer:	No
Recognized Trader Exporter:	No
Spent Lead Acid Battery Importer:	No
Spent Lead Acid Battery Exporter:	No
Current Record:	Yes
Non Storage Recycler Activity:	Not reported
Electronic Manifest Broker:	Not reported

List of NAICS Codes and Descriptions:

CON EDISON SERVICE BOX: 13430 (Continued) **1016454170**

NAICS Codes: No NAICS Codes Found

Facility Has Received Notices of Violations:
Violations: No Violations Found

Evaluation Action Summary:
Evaluations: No Evaluations Found

FINDS:
Registry ID: 110056509620

Click Here for FRS Facility Detail Report:

Environmental Interest/Information System:
The Resource Conservation and Recovery Act Information System (RCRAInfo) is EPA's comprehensive information system in support of the Resource Conservation and Recovery Act (RCRA) of 1976 and the Hazardous and Solid Waste Amendments (HSWA) of 1984. It tracks many types of information about generators, transporters, treaters, storers, and disposers of hazardous waste.

Click this hyperlink while viewing on your computer to access additional FINDS: detail in the EDR Site Report.

ECHO:

Envid:	1016454170
Registry ID:	110056509620
DFR URL:	http://echo.epa.gov/detailed-facility-report?fid=110056509620
Name:	CON EDISON SERVICE BOX: 13430
Address:	424 CARLTON AVE
City,State,Zip:	BROOKLYN, NY 11238

Manifest Facility Information:

EPA ID:	NYP004312914
Country:	USA
Name:	CON EDISON
Address:	424 CARLTON AVE
Address 2:	Not reported
City,State,Zip:	BROOKLYN, NY 11238
Zip 4:	Not reported
Location Address 1:	OPP 424 CARLTON AVE
Location Address 2:	Not reported
Location City,State,Zip:	BROOKLYN, NY 11238
Location Zip 4:	Not reported
Facility Status:	Not reported
Total Tanks:	Not reported
Code:	BP

Mailing:

Mailing Name:	CON EDISON
Mailing Contact:	CON EDISON
Mailing Address 1:	4 IRVING PLACE 15TH FLOOR
Mailing Address 2:	Not reported
Mailing City,State,Zip:	NEW YORK, NY 10003
Mailing Zip 4:	Not reported
Mailing Country:	USA

CON EDISON SERVICE BOX: 13430 (Continued) **1016454170**

Mailing Phone: 2124603770

Manifest Data:

Document ID:	Not reported
Manifest Status:	Not reported
Trans1 State ID:	NJD003812047
Year:	2018
Trans2 State ID:	Not reported
Generator Ship Date:	05/14/2013
Trans1 Recv Date:	05/14/2013
Trans2 Recv Date:	Not reported
TSD Site Recv Date:	05/16/2013
Part A Recv Date:	Not reported
Part B Recv Date:	Not reported
Generator EPA ID:	NYP004312914
Trans1 EPA ID:	Not reported
Trans2 EPA ID:	Not reported
TSDF ID 1:	NJD991291105
TSDF ID 2:	Not reported
Manifest Tracking Number:	002017190GBF
Import Indicator:	N
Export Indicator:	N
Discr Quantity Indicator:	N
Discr Type Indicator:	N
Discr Residue Indicator:	N
Discr Partial Reject Indicator:	N
Discr Full Reject Indicator:	N
Manifest Ref Number:	Not reported
Alt Facility RCRA ID:	Not reported
Alt Facility Sign Date:	Not reported
MGMT Method Type Code:	H141
Waste Code a:	LEAD
Waste Code b:	Not reported
Waste Code c:	Not reported
Waste Code e:	Not reported
Waste Code f:	Not reported
Waste Code g:	Not reported
Waste Code 1:	Not reported
Waste Code 2:	Not reported
Waste Code 3:	Not reported
Waste Code 4:	Not reported
Waste Code 5:	Not reported
Waste Code 6:	Not reported
Quantity:	100
Units:	Gallons (liquids only)
Number of Containers:	1
Container Type:	Cargo tanks (tank trucks)
Handling Method:	Treat
Specific Gravity:	1

AF197 **PARTS EXPRESS II INC** **NY SWF/LF** **S108146048**
ESE **860-64 ATLANTIC AVE** **N/A**
1/8-1/4 **BROOKLYN, NY 11238**
0.176 mi.
927 ft. **Site 7 of 10 in cluster AF**

Relative:
Higher

Actual:
79 ft.

SWF/LF:

Name:	PARTS EXPRESS II INC
Address:	860-64 ATLANTIC AVE
City,State,Zip:	BROOKLYN, NY 11238
Flag:	INACTIVE
Region Code:	2
Phone Number:	Not reported
Owner Name:	Not reported
Owner Type:	Not reported
Owner Address:	Not reported
Owner Addr2:	Not reported
Owner City,St,Zip:	Not reported
Owner Email:	Not reported
Owner Phone:	Not reported
Contact Name:	Not reported
Contact Address:	Not reported
Contact Addr2:	Not reported
Contact City,St,Zip:	Not reported
Contact Email:	Not reported
Contact Phone:	Not reported
Activity Desc:	Vehicle Dismantling Facility
Activity Number:	Not reported
Active:	No
East Coordinate:	587368
North Coordinate:	4503884
Accuracy Code:	Not reported
Regulatory Status:	Not reported
Waste Type:	Not reported
Authorization #:	Not reported
Authorization Date:	Not reported
Expiration Date:	Not reported
Operator Name:	Not reported
Operator Type:	Not reported
Laste Date:	Not reported

AL198 **550 VANDERBILT AVE** **NY UST** **U004257535**
SSE **550 VANDERBILT AVE** **N/A**
1/8-1/4 **BROOKLYN, NY 11238**
0.176 mi.
931 ft. **Site 1 of 9 in cluster AL**

Relative:
Higher

Actual:
84 ft.

UST:

Name:	550 VANDERBILT AVE
Address:	550 VANDERBILT AVE
City,State,Zip:	BROOKLYN, NY 11238
Id/Status:	2-612633 / Unregulated/Closed
Program Type:	PBS
Region:	STATE
DEC Region:	2
Expiration Date:	N/A
UTM X:	587209.24310
UTM Y:	4503771.84033
Site Type:	Other

550 VANDERBILT AVE (Continued) **U004257535**

Affiliation Records:

Site Id:	535651
Affiliation Type:	Facility Owner
Company Name:	NYS URBAN DEVELOPMENT CORP DBA EMPIRE STATE DEVEL
Contact Type:	AUTHORIZED SIGNATORY
Contact Name:	ROBERT P. SANNA
Address1:	CO PACIFIC PARK VAND. 1 METROTECH CENTER
Address2:	Not reported
City:	BROOKLYN
State:	NY
Zip Code:	11201
Country Code:	001
Phone:	(718) 923-8400
EMail:	Not reported
Fax Number:	Not reported
Modified By:	JAAVERSA
Date Last Modified:	2017-03-02

Site Id:	535651
Affiliation Type:	Mail Contact
Company Name:	PACIFIC PARK 550 VANDERBILT, LLC
Contact Type:	Not reported
Contact Name:	ROBERT MUSSO
Address1:	C/O FOREST CITY RATNER COMPANIES
Address2:	1 METROTECH CENTER
City:	BROOKLYN
State:	NY
Zip Code:	11201
Country Code:	001
Phone:	(718) 923-8400
EMail:	RMUSCO@FCRC.COM
Fax Number:	Not reported
Modified By:	JAAVERSA
Date Last Modified:	2017-03-02

Site Id:	535651
Affiliation Type:	Emergency Contact
Company Name:	NEW YORK STATE URBAN DEVELOPMENT CORP
Contact Type:	Not reported
Contact Name:	NA
Address1:	Not reported
Address2:	Not reported
City:	Not reported
State:	NN
Zip Code:	Not reported
Country Code:	999
Phone:	Not reported
EMail:	Not reported
Fax Number:	Not reported
Modified By:	DMPOKRZY
Date Last Modified:	2016-11-23

Site Id:	535651
Affiliation Type:	Facility Operator
Company Name:	550 VANDERBILT AVE
Contact Type:	Not reported
Contact Name:	FACILITY NOT IN OPERATION

550 VANDERBILT AVE (Continued) **U004257535**

Address1:	Not reported
Address2:	Not reported
City:	Not reported
State:	NN
Zip Code:	Not reported
Country Code:	001
Phone:	Not reported
EMail:	Not reported
Fax Number:	Not reported
Modified By:	JAAVERSA
Date Last Modified:	2017-03-02

Tank Info:

Tank Number:	001
Tank ID:	264772
Tank Status:	Closed - Removed
Material Name:	Closed - Removed
Capacity Gallons:	275
Install Date:	Not reported
Date Tank Closed:	Not reported
Registered:	True
Tank Location:	Underground
Tank Type:	Steel/carbon steel
Tightness Test Method:	-
Date Test:	Not reported
Next Test Date:	Not reported
Pipe Model:	Not reported
Modified By:	MJGRIFFI
Last Modified:	05/09/2022

Equipment Records:

J00 - Dispenser - None
D00 - Pipe Type - No Piping
L00 - Piping Leak Detection - None
B00 - Tank External Protection - None
C00 - Pipe Location - No Piping
F00 - Pipe External Protection - None
E00 - Piping Secondary Containment - None
H00 - Tank Leak Detection - None
I00 - Overfill - None
A00 - Tank Internal Protection - None
K00 - Spill Prevention - None
G00 - Tank Secondary Containment - None

Tank Number:	002
Tank ID:	264773
Tank Status:	Closed - Removed
Material Name:	Closed - Removed
Capacity Gallons:	550
Install Date:	Not reported
Date Tank Closed:	Not reported
Registered:	True
Tank Location:	Underground
Tank Type:	Steel/carbon steel
Tightness Test Method:	-

550 VANDERBILT AVE (Continued) **U004257535**

Date Test: Not reported
Next Test Date: Not reported
Pipe Model: Not reported
Modified By: MJGRIFFI
Last Modified: 05/09/2022

Equipment Records:

L00 - Piping Leak Detection - None
D00 - Pipe Type - No Piping
J00 - Dispenser - None
F00 - Pipe External Protection - None
B00 - Tank External Protection - None
C00 - Pipe Location - No Piping
E00 - Piping Secondary Containment - None
H00 - Tank Leak Detection - None
I00 - Overfill - None
K00 - Spill Prevention - None
A00 - Tank Internal Protection - None
G00 - Tank Secondary Containment - None

Tank Number: 003
Tank ID: 264774
Tank Status: Closed - Removed
Material Name: Closed - Removed
Capacity Gallons: 550
Install Date: Not reported
Date Tank Closed: Not reported
Registered: True
Tank Location: Underground
Tank Type: Steel/carbon steel
Tightness Test Method: -
Date Test: Not reported
Next Test Date: Not reported
Pipe Model: Not reported
Modified By: MJGRIFFI
Last Modified: 05/09/2022

Equipment Records:

E00 - Piping Secondary Containment - None
H00 - Tank Leak Detection - None
I00 - Overfill - None
A00 - Tank Internal Protection - None
K00 - Spill Prevention - None
B00 - Tank External Protection - None
C00 - Pipe Location - No Piping
F00 - Pipe External Protection - None
G00 - Tank Secondary Containment - None
J00 - Dispenser - None
D00 - Pipe Type - No Piping
L00 - Piping Leak Detection - None

Tank Number: 004
Tank ID: 264775
Tank Status: Closed - Removed
Material Name: Closed - Removed
Capacity Gallons: 550

550 VANDERBILT AVE (Continued) **U004257535**

Install Date:	Not reported
Date Tank Closed:	Not reported
Registered:	True
Tank Location:	Underground
Tank Type:	Steel/carbon steel
Tightness Test Method:	-
Date Test:	Not reported
Next Test Date:	Not reported
Pipe Model:	Not reported
Modified By:	MJGRIFFI
Last Modified:	05/09/2022

Equipment Records:

B00 - Tank External Protection - None
C00 - Pipe Location - No Piping
F00 - Pipe External Protection - None
D00 - Pipe Type - No Piping
L00 - Piping Leak Detection - None
J00 - Dispenser - None
A00 - Tank Internal Protection - None
K00 - Spill Prevention - None
E00 - Piping Secondary Containment - None
H00 - Tank Leak Detection - None
I00 - Overfill - None
G00 - Tank Secondary Containment - None

Tank Number:	005
Tank ID:	264776
Tank Status:	Closed - Removed
Material Name:	Closed - Removed
Capacity Gallons:	550
Install Date:	Not reported
Date Tank Closed:	Not reported
Registered:	True
Tank Location:	Underground
Tank Type:	Steel/carbon steel
Tightness Test Method:	-
Date Test:	Not reported
Next Test Date:	Not reported
Pipe Model:	Not reported
Modified By:	MJGRIFFI
Last Modified:	05/09/2022

Equipment Records:

L00 - Piping Leak Detection - None
D00 - Pipe Type - No Piping
J00 - Dispenser - None
K00 - Spill Prevention - None
A00 - Tank Internal Protection - None
H00 - Tank Leak Detection - None
I00 - Overfill - None
E00 - Piping Secondary Containment - None
B00 - Tank External Protection - None
C00 - Pipe Location - No Piping
F00 - Pipe External Protection - None
G00 - Tank Secondary Containment - None

550 VANDERBILT AVE (Continued) **U004257535**

Tank Number:	006
Tank ID:	264777
Tank Status:	Closed - Removed
Material Name:	Closed - Removed
Capacity Gallons:	550
Install Date:	Not reported
Date Tank Closed:	Not reported
Registered:	True
Tank Location:	Underground
Tank Type:	Steel/carbon steel
Tightness Test Method:	-
Date Test:	Not reported
Next Test Date:	Not reported
Pipe Model:	Not reported
Modified By:	MJGRIFFI
Last Modified:	05/09/2022

Equipment Records:

E00 - Piping Secondary Containment - None
H00 - Tank Leak Detection - None
I00 - Overfill - None
J00 - Dispenser - None
D00 - Pipe Type - No Piping
L00 - Piping Leak Detection - None
A00 - Tank Internal Protection - None
K00 - Spill Prevention - None
B00 - Tank External Protection - None
C00 - Pipe Location - No Piping
F00 - Pipe External Protection - None
G00 - Tank Secondary Containment - None

Tank Number:	007
Tank ID:	264778
Tank Status:	Closed - Removed
Material Name:	Closed - Removed
Capacity Gallons:	550
Install Date:	Not reported
Date Tank Closed:	Not reported
Registered:	True
Tank Location:	Underground
Tank Type:	Steel/carbon steel
Tightness Test Method:	-
Date Test:	Not reported
Next Test Date:	Not reported
Pipe Model:	Not reported
Modified By:	MJGRIFFI
Last Modified:	05/09/2022

Equipment Records:

J00 - Dispenser - None
A00 - Tank Internal Protection - None
K00 - Spill Prevention - None
D00 - Pipe Type - No Piping
L00 - Piping Leak Detection - None
E00 - Piping Secondary Containment - None
H00 - Tank Leak Detection - None
I00 - Overfill - None

550 VANDERBILT AVE (Continued) **U004257535**

B00 - Tank External Protection - None
C00 - Pipe Location - No Piping
F00 - Pipe External Protection - None
G00 - Tank Secondary Containment - None

Tank Number: 008
Tank ID: 264779
Tank Status: Closed - Removed
Material Name: Closed - Removed
Capacity Gallons: 550
Install Date: Not reported
Date Tank Closed: Not reported
Registered: True
Tank Location: Underground
Tank Type: Steel/carbon steel
Tightness Test Method: -
Date Test: Not reported
Next Test Date: Not reported
Pipe Model: Not reported
Modified By: MJGRIFFI
Last Modified: 05/09/2022

Equipment Records:

L00 - Piping Leak Detection - None
D00 - Pipe Type - No Piping
B00 - Tank External Protection - None
C00 - Pipe Location - No Piping
F00 - Pipe External Protection - None
H00 - Tank Leak Detection - None
I00 - Overfill - None
E00 - Piping Secondary Containment - None
K00 - Spill Prevention - None
A00 - Tank Internal Protection - None
J00 - Dispenser - None
G00 - Tank Secondary Containment - None

Tank Number: 009
Tank ID: 264780
Tank Status: Closed - Removed
Material Name: Closed - Removed
Capacity Gallons: 275
Install Date: Not reported
Date Tank Closed: Not reported
Registered: True
Tank Location: Underground
Tank Type: Steel/carbon steel
Tightness Test Method: -
Date Test: Not reported
Next Test Date: Not reported
Pipe Model: Not reported
Modified By: MJGRIFFI
Last Modified: 05/09/2022

Equipment Records:

J00 - Dispenser - None
D00 - Pipe Type - No Piping

550 VANDERBILT AVE (Continued) **U004257535**

L00 - Piping Leak Detection - None
E00 - Piping Secondary Containment - None
H00 - Tank Leak Detection - None
I00 - Overfill - None
A00 - Tank Internal Protection - None
K00 - Spill Prevention - None
B00 - Tank External Protection - None
C00 - Pipe Location - No Piping
F00 - Pipe External Protection - None
G00 - Tank Secondary Containment - None

Tank Number:	010
Tank ID:	264781
Tank Status:	Closed - Removed
Material Name:	Closed - Removed
Capacity Gallons:	50
Install Date:	Not reported
Date Tank Closed:	Not reported
Registered:	True
Tank Location:	Underground
Tank Type:	Steel/carbon steel
Tightness Test Method:	-
Date Test:	Not reported
Next Test Date:	Not reported
Pipe Model:	Not reported
Modified By:	MJGRIFFI
Last Modified:	05/09/2022

Equipment Records:

J00 - Dispenser - None
A00 - Tank Internal Protection - None
K00 - Spill Prevention - None
E00 - Piping Secondary Containment - None
H00 - Tank Leak Detection - None
I00 - Overfill - None
B00 - Tank External Protection - None
C00 - Pipe Location - No Piping
F00 - Pipe External Protection - None
D00 - Pipe Type - No Piping
L00 - Piping Leak Detection - None
G00 - Tank Secondary Containment - None

Tank Number:	011
Tank ID:	264782
Tank Status:	Closed - Removed
Material Name:	Closed - Removed
Capacity Gallons:	550
Install Date:	Not reported
Date Tank Closed:	Not reported
Registered:	True
Tank Location:	Underground
Tank Type:	Steel/carbon steel
Tightness Test Method:	-
Date Test:	Not reported
Next Test Date:	Not reported
Pipe Model:	Not reported

550 VANDERBILT AVE (Continued) **U004257535**

Modified By: MJGRIFFI
Last Modified: 05/09/2022

Equipment Records:

L00 - Piping Leak Detection - None
D00 - Pipe Type - No Piping
J00 - Dispenser - None
K00 - Spill Prevention - None
A00 - Tank Internal Protection - None
H00 - Tank Leak Detection - None
I00 - Overfill - None
E00 - Piping Secondary Containment - None
B00 - Tank External Protection - None
C00 - Pipe Location - No Piping
F00 - Pipe External Protection - None
G00 - Tank Secondary Containment - None

Tank Number: 012
Tank ID: 264783
Tank Status: Closed - Removed
Material Name: Closed - Removed
Capacity Gallons: 550
Install Date: Not reported
Date Tank Closed: Not reported
Registered: True
Tank Location: Underground
Tank Type: Steel/carbon steel
Tightness Test Method: -
Date Test: Not reported
Next Test Date: Not reported
Pipe Model: Not reported
Modified By: MJGRIFFI
Last Modified: 05/09/2022

Equipment Records:

D00 - Pipe Type - No Piping
L00 - Piping Leak Detection - None
J00 - Dispenser - None
A00 - Tank Internal Protection - None
K00 - Spill Prevention - None
E00 - Piping Secondary Containment - None
H00 - Tank Leak Detection - None
I00 - Overfill - None
B00 - Tank External Protection - None
C00 - Pipe Location - No Piping
F00 - Pipe External Protection - None
G00 - Tank Secondary Containment - None

Tank Number: 013
Tank ID: 264784
Tank Status: Closed - Removed
Material Name: Closed - Removed
Capacity Gallons: 550
Install Date: Not reported
Date Tank Closed: Not reported
Registered: True

550 VANDERBILT AVE (Continued) **U004257535**

Tank Location: Underground
Tank Type: Steel/carbon steel
Tightness Test Method: -
Date Test: Not reported
Next Test Date: Not reported
Pipe Model: Not reported
Modified By: MJGRIFFI
Last Modified: 05/09/2022

Equipment Records:

A00 - Tank Internal Protection - None
K00 - Spill Prevention - None
E00 - Piping Secondary Containment - None
H00 - Tank Leak Detection - None
I00 - Overfill - None
D00 - Pipe Type - No Piping
L00 - Piping Leak Detection - None
B00 - Tank External Protection - None
C00 - Pipe Location - No Piping
F00 - Pipe External Protection - None
J00 - Dispenser - None
G00 - Tank Secondary Containment - None

Tank Number: 014
Tank ID: 264785
Tank Status: Closed - Removed
Material Name: Closed - Removed
Capacity Gallons: 550
Install Date: Not reported
Date Tank Closed: Not reported
Registered: True
Tank Location: Underground
Tank Type: Steel/carbon steel
Tightness Test Method: -
Date Test: Not reported
Next Test Date: Not reported
Pipe Model: Not reported
Modified By: MJGRIFFI
Last Modified: 05/09/2022

Equipment Records:

L00 - Piping Leak Detection - None
D00 - Pipe Type - No Piping
J00 - Dispenser - None
K00 - Spill Prevention - None
A00 - Tank Internal Protection - None
I00 - Overfill - None
E00 - Piping Secondary Containment - None
H00 - Tank Leak Detection - None
C00 - Pipe Location - No Piping
F00 - Pipe External Protection - None
B00 - Tank External Protection - None
G00 - Tank Secondary Containment - None

Tank Number: 015
Tank ID: 264786

550 VANDERBILT AVE (Continued) **U004257535**

Tank Status:	Closed - Removed
Material Name:	Closed - Removed
Capacity Gallons:	550
Install Date:	Not reported
Date Tank Closed:	Not reported
Registered:	True
Tank Location:	Underground
Tank Type:	Steel/carbon steel
Tightness Test Method:	-
Date Test:	Not reported
Next Test Date:	Not reported
Pipe Model:	Not reported
Modified By:	MJGRIFFI
Last Modified:	05/09/2022

Equipment Records:

E00 - Piping Secondary Containment - None
H00 - Tank Leak Detection - None
I00 - Overfill - None
B00 - Tank External Protection - None
C00 - Pipe Location - No Piping
F00 - Pipe External Protection - None
A00 - Tank Internal Protection - None
K00 - Spill Prevention - None
G00 - Tank Secondary Containment - None
D00 - Pipe Type - No Piping
L00 - Piping Leak Detection - None
J00 - Dispenser - None

Tank Number:	016
Tank ID:	264787
Tank Status:	Closed - Removed
Material Name:	Closed - Removed
Capacity Gallons:	550
Install Date:	Not reported
Date Tank Closed:	Not reported
Registered:	True
Tank Location:	Underground
Tank Type:	Steel/carbon steel
Tightness Test Method:	-
Date Test:	Not reported
Next Test Date:	Not reported
Pipe Model:	Not reported
Modified By:	MJGRIFFI
Last Modified:	05/09/2022

Equipment Records:

D00 - Pipe Type - No Piping
L00 - Piping Leak Detection - None
A00 - Tank Internal Protection - None
K00 - Spill Prevention - None
J00 - Dispenser - None
E00 - Piping Secondary Containment - None
H00 - Tank Leak Detection - None
I00 - Overfill - None
B00 - Tank External Protection - None
C00 - Pipe Location - No Piping

550 VANDERBILT AVE (Continued) **U004257535**

F00 - Pipe External Protection - None
G00 - Tank Secondary Containment - None

Tank Number: 017
Tank ID: 264788
Tank Status: Closed - Removed
Material Name: Closed - Removed
Capacity Gallons: 550
Install Date: Not reported
Date Tank Closed: Not reported
Registered: True
Tank Location: Underground
Tank Type: Steel/carbon steel
Tightness Test Method: -
Date Test: Not reported
Next Test Date: Not reported
Pipe Model: Not reported
Modified By: MJGRIFFI
Last Modified: 05/09/2022

Equipment Records:

L00 - Piping Leak Detection - None
D00 - Pipe Type - No Piping
C00 - Pipe Location - No Piping
F00 - Pipe External Protection - None
B00 - Tank External Protection - None
I00 - Overfill - None
E00 - Piping Secondary Containment - None
H00 - Tank Leak Detection - None
K00 - Spill Prevention - None
A00 - Tank Internal Protection - None
J00 - Dispenser - None
G00 - Tank Secondary Containment - None

Tank Number: 018
Tank ID: 264789
Tank Status: Closed - Removed
Material Name: Closed - Removed
Capacity Gallons: 550
Install Date: Not reported
Date Tank Closed: Not reported
Registered: True
Tank Location: Underground
Tank Type: Steel/carbon steel
Tightness Test Method: -
Date Test: Not reported
Next Test Date: Not reported
Pipe Model: Not reported
Modified By: MJGRIFFI
Last Modified: 05/09/2022

Equipment Records:

D00 - Pipe Type - No Piping
L00 - Piping Leak Detection - None
J00 - Dispenser - None
A00 - Tank Internal Protection - None

550 VANDERBILT AVE (Continued) **U004257535**

K00 - Spill Prevention - None
E00 - Piping Secondary Containment - None
H00 - Tank Leak Detection - None
I00 - Overfill - None
B00 - Tank External Protection - None
C00 - Pipe Location - No Piping
F00 - Pipe External Protection - None
G00 - Tank Secondary Containment - None

AL199 **CONSOLIDATED EDISON** **NY MANIFEST** **1009243198**
SSE **DEAN & VANDERBILT** **N/A**
1/8-1/4 **BROOKLYN, NY**
0.177 mi.
935 ft. **Site 2 of 9 in cluster AL**

Relative:
Higher

Actual:
84 ft.

Manifest Facility Information:

EPA ID:	NYP004125639
Country:	USA
Name:	CONSOLIDATED EDISON
Address:	DEAN & VANDERBILT
Address 2:	Not reported
City,State,Zip:	BROOKLYN, NY
Zip 4:	Not reported
Location Address 1:	DEAN & VANDERBILT
Location Address 2:	Not reported
Location City,State,Zip:	BROOKLYN, NY
Location Zip 4:	Not reported
Facility Status:	Not reported
Total Tanks:	Not reported
Code:	BP

Mailing:

Mailing Name:	CONSOLIDATED EDISON
Mailing Contact:	FRANKLIN MURRAY
Mailing Address 1:	4 IRVING PLACE RM 828
Mailing Address 2:	Not reported
Mailing City,State,Zip:	NEW YORK, NY 10003
Mailing Zip 4:	Not reported
Mailing Country:	USA
Mailing Phone:	2124602808

Manifest Data:

Document ID:	NYE0655515
Manifest Status:	Not reported
Trans1 State ID:	46233JM
Year:	2004
Trans2 State ID:	Not reported
Generator Ship Date:	10/13/2004
Trans1 Recv Date:	10/13/2004
Trans2 Recv Date:	Not reported
TSD Site Recv Date:	10/14/2004
Part A Recv Date:	Not reported
Part B Recv Date:	Not reported
Generator EPA ID:	NYP004125639
Trans1 EPA ID:	NYD006982359
Trans2 EPA ID:	Not reported
TSDF ID 1:	NYD980593636
TSDF ID 2:	Not reported

CONSOLIDATED EDISON (Continued) **1009243198**

Manifest Tracking Number:	Not reported
Import Indicator:	Not reported
Export Indicator:	Not reported
Discr Quantity Indicator:	Not reported
Discr Type Indicator:	Not reported
Discr Residue Indicator:	Not reported
Discr Partial Reject Indicator:	Not reported
Discr Full Reject Indicator:	Not reported
Manifest Ref Number:	Not reported
Alt Facility RCRA ID:	Not reported
Alt Facility Sign Date:	Not reported
MGMT Method Type Code:	Not reported
Waste Code 1:	B002
Waste Code 2:	Not reported
Waste Code 3:	Not reported
Waste Code 4:	Not reported
Waste Code 5:	Not reported
Waste Code 6:	Not reported
Quantity:	00100
Units:	Kilograms
Number of Containers:	001
Container Type:	Cargo tanks (tank trucks)
Handling Method:	Treat
Specific Gravity:	01.00

AL200 **CON EDISON MANHOLE 69598** **RCRA NonGen / NLR** **1010327668**
SSE **VANDERBILT AVE & DEAN ST** **NY MANIFEST** **NYP004148086**
1/8-1/4 **BROOKLYN, NY 11238**
0.177 mi.
935 ft. **Site 3 of 9 in cluster AL**

Relative: **Higher**
Actual: **84 ft.**

RCRA Listings:

Date Form Received by Agency:	20070411
Handler Name:	Con Edison Manhole 69598
Handler Address:	VANDERBILT AVE & DEAN ST
Handler City,State,Zip:	BROOKLYN, NY 11238
EPA ID:	NYP004148086
Contact Name:	ANTONIO DELGADO
Contact Address:	4 IRVING PL, RM 828
Contact City,State,Zip:	NEW YORK, NY 10003
Contact Telephone:	718-204-4201
Contact Fax:	Not reported
Contact Email:	Not reported
Contact Title:	Not reported
EPA Region:	02
Land Type:	Not reported
Federal Waste Generator Description:	Not a generator, verified
Non-Notifier:	Not reported
Biennial Report Cycle:	Not reported
Accessibility:	Not reported
Active Site Indicator:	Not reported
State District Owner:	Ny
State District:	NYSDEC R2
Mailing Address:	4 IRVING PL, RM 828
Mailing City,State,Zip:	NEW YORK, NY 10003
Owner Name:	Not reported
Owner Type:	Not reported

CON EDISON MANHOLE 69598 (Continued) **1010327668**

Operator Name:	Not reported
Operator Type:	Not reported
Short-Term Generator Activity:	No
Importer Activity:	No
Mixed Waste Generator:	No
Transporter Activity:	No
Transfer Facility Activity:	No
Recycler Activity with Storage:	No
Small Quantity On-Site Burner Exemption:	No
Smelting Melting and Refining Furnace Exemption:	No
Underground Injection Control:	No
Off-Site Waste Receipt:	No
Universal Waste Indicator:	No
Universal Waste Destination Facility:	No
Federal Universal Waste:	No
Active Site State-Reg Handler:	---
Federal Facility Indicator:	Not reported
Hazardous Secondary Material Indicator:	N
Sub-Part K Indicator:	Not reported
2018 GPRA Permit Baseline:	Not on the Baseline
2018 GPRA Renewals Baseline:	Not on the Baseline
202 GPRA Corrective Action Baseline:	No
Subject to Corrective Action Universe:	No
Non-TSDFs Where RCRA CA has Been Imposed Universe:	No
Corrective Action Priority Ranking:	No NCAPS ranking
Environmental Control Indicator:	No
Institutional Control Indicator:	No
Human Exposure Controls Indicator:	N/A
Groundwater Controls Indicator:	N/A
Significant Non-Complier Universe:	No
Unaddressed Significant Non-Complier Universe:	No
Addressed Significant Non-Complier Universe:	No
Significant Non-Complier With a Compliance Schedule Universe:	No
Financial Assurance Required:	Not reported
Handler Date of Last Change:	20150414
Recognized Trader-Importer:	No
Recognized Trader-Exporter:	No
Importer of Spent Lead Acid Batteries:	No
Exporter of Spent Lead Acid Batteries:	No
Recycler Activity Without Storage:	No
Manifest Broker:	No
Sub-Part P Indicator:	No

Historic Generators:

Receive Date:	20070409
Handler Name: CON EDISON	
Federal Waste Generator Description:	Not reported
State District Owner:	Not reported
Large Quantity Handler of Universal Waste:	No
Recognized Trader Importer:	No
Recognized Trader Exporter:	No
Spent Lead Acid Battery Importer:	No
Spent Lead Acid Battery Exporter:	No
Current Record:	No
Non Storage Recycler Activity:	Not reported
Electronic Manifest Broker:	Not reported

CON EDISON MANHOLE 69598 (Continued) **1010327668**

Receive Date: 20070410
Handler Name: CON EDISON
Federal Waste Generator Description: Not a generator, verified
State District Owner: Not reported
Large Quantity Handler of Universal Waste: No
Recognized Trader Importer: No
Recognized Trader Exporter: No
Spent Lead Acid Battery Importer: No
Spent Lead Acid Battery Exporter: No
Current Record: No
Non Storage Recycler Activity: Not reported
Electronic Manifest Broker: Not reported

Receive Date: 20070411
Handler Name: CON EDISON MANHOLE 69598
Federal Waste Generator Description: Not a generator, verified
State District Owner: Ny
Large Quantity Handler of Universal Waste: No
Recognized Trader Importer: No
Recognized Trader Exporter: No
Spent Lead Acid Battery Importer: No
Spent Lead Acid Battery Exporter: No
Current Record: Yes
Non Storage Recycler Activity: Not reported
Electronic Manifest Broker: Not reported

List of NAICS Codes and Descriptions:
NAICS Codes: No NAICS Codes Found

Facility Has Received Notices of Violations:
Violations: No Violations Found

Evaluation Action Summary:
Evaluations: No Evaluations Found

Manifest Facility Information:
EPA ID: NYP004148086
Country: USA
Name: CONSOLIDATED EDISON
Address: VANDERBILT AVE & DEAN ST
Address 2: Not reported
City,State,Zip: BROOKLYN, NY 11238
Zip 4: Not reported
Location Address 1: PITKIN AVENUE & SNEDECKER STREET
Location Address 2: Not reported
Location City,State,Zip: BROOKLYN, NY 11201
Location Zip 4: Not reported
Facility Status: Not reported
Total Tanks: Not reported
Code: BP

Mailing:
Mailing Name: CONSOLIDATED EDISON
Mailing Contact: FRANKLIN MURRAY
Mailing Address 1: 4 IRVING PLACE RM 828

CON EDISON MANHOLE 69598 (Continued) **1010327668**

Mailing Address 2:	Not reported
Mailing City,State,Zip:	NEW YORK, NY 10003
Mailing Zip 4:	Not reported
Mailing Country:	USA
Mailing Phone:	2124602808

Manifest Data:

Document ID:	Not reported
Manifest Status:	Not reported
Trans1 State ID:	NYD006982359
Year:	2018
Trans2 State ID:	Not reported
Generator Ship Date:	02/09/2007
Trans1 Recv Date:	02/09/2007
Trans2 Recv Date:	Not reported
TSD Site Recv Date:	02/12/2007
Part A Recv Date:	Not reported
Part B Recv Date:	Not reported
Generator EPA ID:	NYP004148086
Trans1 EPA ID:	Not reported
Trans2 EPA ID:	Not reported
TSDF ID 1:	NYD077444263
TSDF ID 2:	Not reported
Manifest Tracking Number:	001450458FLE
Import Indicator:	N
Export Indicator:	N
Discr Quantity Indicator:	N
Discr Type Indicator:	N
Discr Residue Indicator:	N
Discr Partial Reject Indicator:	N
Discr Full Reject Indicator:	N
Manifest Ref Number:	Not reported
Alt Facility RCRA ID:	Not reported
Alt Facility Sign Date:	Not reported
MGMT Method Type Code:	H141
Waste Code a:	CADMIUM
Waste Code b:	CHROMIUM
Waste Code c:	LEAD
Waste Code e:	B007
Waste Code f:	Not reported
Waste Code g:	Not reported
Waste Code 1:	Not reported
Waste Code 2:	Not reported
Waste Code 3:	Not reported
Waste Code 4:	Not reported
Waste Code 5:	Not reported
Waste Code 6:	Not reported
Quantity:	50
Units:	Kilograms
Number of Containers:	1
Container Type:	Metal drums, barrels, kegs
Handling Method:	Landfill
Specific Gravity:	1

AL201 **CON EDISON SERVICE BOX: 74997** **RCRA NonGen / NLR** **1016969805**
SSE **VANDERBILT AVE & DEAN ST** **NY MANIFEST** **NYP004434940**
1/8-1/4 **BROOKLYN, NY 11238**
0.177 mi.
935 ft. **Site 4 of 9 in cluster AL**

Relative: **Higher**

Actual: **84 ft.**

RCRA Listings:

Date Form Received by Agency:	20140305
Handler Name:	Con Edison Service Box: 74997
Handler Address:	VANDERBILT AVE & DEAN ST
Handler City,State,Zip:	BROOKLYN, NY 11238
EPA ID:	NYP004434940
Contact Name:	THOMAS TEELING
Contact Address:	Not reported
Contact City,State,Zip:	Not reported
Contact Telephone:	212-460-3770
Contact Fax:	Not reported
Contact Email:	Not reported
Contact Title:	SENIOR SCIENTIST
EPA Region:	02
Land Type:	Private
Federal Waste Generator Description:	Not a generator, verified
Non-Notifier:	Not reported
Biennial Report Cycle:	Not reported
Accessibility:	Not reported
Active Site Indicator:	Not reported
State District Owner:	Ny
State District:	NYSDEC R2
Mailing Address:	IRVING PL, 15TH FL NE
Mailing City,State,Zip:	NEW YORK, NY 10003
Owner Name:	Not reported
Owner Type:	Not reported
Operator Name:	Not reported
Operator Type:	Not reported
Short-Term Generator Activity:	No
Importer Activity:	No
Mixed Waste Generator:	No
Transporter Activity:	No
Transfer Facility Activity:	No
Recycler Activity with Storage:	No
Small Quantity On-Site Burner Exemption:	No
Smelting Melting and Refining Furnace Exemption:	No
Underground Injection Control:	No
Off-Site Waste Receipt:	No
Universal Waste Indicator:	No
Universal Waste Destination Facility:	No
Federal Universal Waste:	No
Active Site State-Reg Handler:	---
Federal Facility Indicator:	Not reported
Hazardous Secondary Material Indicator:	NN
Sub-Part K Indicator:	Not reported
2018 GPRA Permit Baseline:	Not on the Baseline
2018 GPRA Renewals Baseline:	Not on the Baseline
202 GPRA Corrective Action Baseline:	No
Subject to Corrective Action Universe:	No
Non-TSDFs Where RCRA CA has Been Imposed Universe:	No
Corrective Action Priority Ranking:	No NCAPS ranking
Environmental Control Indicator:	No
Institutional Control Indicator:	No

CON EDISON SERVICE BOX: 74997 (Continued) **1016969805**

Human Exposure Controls Indicator:	N/A
Groundwater Controls Indicator:	N/A
Significant Non-Complier Universe:	No
Unaddressed Significant Non-Complier Universe:	No
Addressed Significant Non-Complier Universe:	No
Significant Non-Complier With a Compliance Schedule Universe:	No
Financial Assurance Required:	Not reported
Handler Date of Last Change:	20141014
Recognized Trader-Importer:	No
Recognized Trader-Exporter:	No
Importer of Spent Lead Acid Batteries:	No
Exporter of Spent Lead Acid Batteries:	No
Recycler Activity Without Storage:	Not reported
Manifest Broker:	Not reported
Sub-Part P Indicator:	No

Historic Generators:

Receive Date:	20140205
Handler Name: CON EDISON SERVICE BOX:	74997
Federal Waste Generator Description:	Conditionally Exempt Small Quantity Generator
State District Owner:	Ny
Large Quantity Handler of Universal Waste:	No
Recognized Trader Importer:	No
Recognized Trader Exporter:	No
Spent Lead Acid Battery Importer:	No
Spent Lead Acid Battery Exporter:	No
Current Record:	No
Non Storage Recycler Activity:	Not reported
Electronic Manifest Broker:	Not reported

Receive Date:	20140305
Handler Name: CON EDISON SERVICE BOX:	74997
Federal Waste Generator Description:	Not a generator, verified
State District Owner:	Ny
Large Quantity Handler of Universal Waste:	No
Recognized Trader Importer:	No
Recognized Trader Exporter:	No
Spent Lead Acid Battery Importer:	No
Spent Lead Acid Battery Exporter:	No
Current Record:	Yes
Non Storage Recycler Activity:	Not reported
Electronic Manifest Broker:	Not reported

List of NAICS Codes and Descriptions:

NAICS Codes:	No NAICS Codes Found

Facility Has Received Notices of Violations:

Violations:	No Violations Found

Evaluation Action Summary:

Evaluations:	No Evaluations Found

CON EDISON SERVICE BOX: 74997 (Continued) **1016969805**

Manifest Facility Information:

EPA ID:	NYP004434940
Country:	USA
Name:	CON ED
Address:	VANDERBILT AVE & DEAN ST
Address 2:	42 FEET S OF
City,State,Zip:	BROOKLYN, NY 11238
Zip 4:	Not reported
Location Address 1:	DEAN ST AND VANDERBILT AVE
Location Address 2:	SB 74997
Location City,State,Zip:	BROOKLYN, NY 11238
Location Zip 4:	Not reported
Facility Status:	Not reported
Total Tanks:	Not reported
Code:	BP

Mailing:

Mailing Name:	CON ED
Mailing Contact:	TOM TEELING
Mailing Address 1:	4 IRVING PLACE - 15TH FLOOR
Mailing Address 2:	Not reported
Mailing City,State,Zip:	NEW YORK, NY 10003
Mailing Zip 4:	Not reported
Mailing Country:	USA
Mailing Phone:	2124603770

Manifest Data:

Document ID:	Not reported
Manifest Status:	Not reported
Trans1 State ID:	NJ0000027193
Year:	2018
Trans2 State ID:	Not reported
Generator Ship Date:	02/05/2014
Trans1 Recv Date:	02/05/2014
Trans2 Recv Date:	Not reported
TSD Site Recv Date:	02/06/2014
Part A Recv Date:	Not reported
Part B Recv Date:	Not reported
Generator EPA ID:	NYP004434940
Trans1 EPA ID:	Not reported
Trans2 EPA ID:	Not reported
TSDF ID 1:	NJD002200046
TSDF ID 2:	Not reported
Manifest Tracking Number:	012771066JJK
Import Indicator:	N
Export Indicator:	N
Discr Quantity Indicator:	N
Discr Type Indicator:	N
Discr Residue Indicator:	N
Discr Partial Reject Indicator:	N
Discr Full Reject Indicator:	N
Manifest Ref Number:	Not reported
Alt Facility RCRA ID:	Not reported
Alt Facility Sign Date:	Not reported
MGMT Method Type Code:	H110
Waste Code a:	LEAD
Waste Code b:	Not reported

CON EDISON SERVICE BOX: 74997 (Continued) **1016969805**

Waste Code c:	Not reported
Waste Code e:	Not reported
Waste Code f:	Not reported
Waste Code g:	Not reported
Waste Code 1:	Not reported
Waste Code 2:	Not reported
Waste Code 3:	Not reported
Waste Code 4:	Not reported
Waste Code 5:	Not reported
Waste Code 6:	Not reported
Quantity:	100
Units:	Gallons (liquids only)
Number of Containers:	1
Container Type:	Cargo tanks (tank trucks)
Handling Method:	Treat
Specific Gravity:	1

AL202 **NYNEX** **NY MANIFEST** **1009234291**
SSE **VANDERBILT AVE & DEAN ST** **N/A**
1/8-1/4 **BROOKLYN, NY**
0.177 mi.
935 ft. **Site 5 of 9 in cluster AL**

Relative:
Higher

Actual:
84 ft.

Manifest Facility Information:

EPA ID:	NYP000927913
Country:	USA
Name:	NYNEX
Address:	VANDERBILT AVE & DEAN ST
Address 2:	Not reported
City,State,Zip:	BROOKLYN, NY
Zip 4:	Not reported
Location Address 1:	VANDERBILT AVE & DEAN ST
Location Address 2:	Not reported
Location City,State,Zip:	BROOKLYN, NY
Location Zip 4:	Not reported
Facility Status:	Not reported
Total Tanks:	Not reported
Code:	BP

Mailing:

Mailing Name:	NYNEX
Mailing Contact:	S BISWAS
Mailing Address 1:	221 EAST 37TH STREET
Mailing Address 2:	Not reported
Mailing City,State,Zip:	NEW YORK, NY 10016
Mailing Zip 4:	Not reported
Mailing Country:	USA
Mailing Phone:	2123387126

Manifest Data:

Document ID:	MIA4089634
Manifest Status:	Not reported
Trans1 State ID:	Not reported
Year:	1996
Trans2 State ID:	Not reported
Generator Ship Date:	08/20/1996
Trans1 Recv Date:	01/01/1900

NYNEX (Continued) **1009234291**

Trans2 Recv Date:	08/20/1996
TSD Site Recv Date:	09/10/1996
Part A Recv Date:	Not reported
Part B Recv Date:	Not reported
Generator EPA ID:	NYP000927913
Trans1 EPA ID:	NYD046765574
Trans2 EPA ID:	NYD010951986
TSDF ID 1:	MID096963194
TSDF ID 2:	Not reported
Manifest Tracking Number:	Not reported
Import Indicator:	Not reported
Export Indicator:	Not reported
Discr Quantity Indicator:	Not reported
Discr Type Indicator:	Not reported
Discr Residue Indicator:	Not reported
Discr Partial Reject Indicator:	Not reported
Discr Full Reject Indicator:	Not reported
Manifest Ref Number:	Not reported
Alt Facility RCRA ID:	Not reported
Alt Facility Sign Date:	Not reported
MGMT Method Type Code:	Not reported
Waste Code 1:	LEAD
Waste Code 2:	Not reported
Waste Code 3:	Not reported
Waste Code 4:	Not reported
Waste Code 5:	Not reported
Waste Code 6:	Not reported
Quantity:	02000
Units:	Pounds
Number of Containers:	005
Container Type:	Metal drums, barrels, kegs
Handling Method:	Treat
Specific Gravity:	01.00

AL203 **CON EDISON MANHOLE 69589** **RCRA NonGen / NLR** **1010327592**
SSE **VANDERBILT AVE & DEAN ST** **NY MANIFEST** **NYP004147435**
1/8-1/4 **BROOKLYN, NY 11238**
0.177 mi.
935 ft. **Site 6 of 9 in cluster AL**

Relative: **Higher**
Actual: **84 ft.**

RCRA Listings:

Date Form Received by Agency:	20070411
Handler Name:	Con Edison Manhole 69589
Handler Address:	VANDERBILT AVE & DEAN ST
Handler City,State,Zip:	BROOKLYN, NY 11238
EPA ID:	NYP004147435
Contact Name:	STEVEN MARTIS
Contact Address:	4 IRVING PL, RM 828
Contact City,State,Zip:	NEW YORK, NY 10003
Contact Telephone:	212-580-8383
Contact Fax:	Not reported
Contact Email:	Not reported
Contact Title:	Not reported
EPA Region:	02
Land Type:	Not reported
Federal Waste Generator Description:	Not a generator, verified
Non-Notifier:	Not reported

CON EDISON MANHOLE 69589 (Continued) **1010327592**

Biennial Report Cycle:	Not reported
Accessibility:	Not reported
Active Site Indicator:	Not reported
State District Owner:	Ny
State District:	NYSDEC R2
Mailing Address:	4 IRVING PL, RM 828
Mailing City,State,Zip:	NEW YORK, NY 10003
Owner Name:	Not reported
Owner Type:	Not reported
Operator Name:	Not reported
Operator Type:	Not reported
Short-Term Generator Activity:	No
Importer Activity:	No
Mixed Waste Generator:	No
Transporter Activity:	No
Transfer Facility Activity:	No
Recycler Activity with Storage:	No
Small Quantity On-Site Burner Exemption:	No
Smelting Melting and Refining Furnace Exemption:	No
Underground Injection Control:	No
Off-Site Waste Receipt:	No
Universal Waste Indicator:	No
Universal Waste Destination Facility:	No
Federal Universal Waste:	No
Active Site State-Reg Handler:	---
Federal Facility Indicator:	Not reported
Hazardous Secondary Material Indicator:	N
Sub-Part K Indicator:	Not reported
2018 GPRA Permit Baseline:	Not on the Baseline
2018 GPRA Renewals Baseline:	Not on the Baseline
202 GPRA Corrective Action Baseline:	No
Subject to Corrective Action Universe:	No
Non-TSDFs Where RCRA CA has Been Imposed Universe:	No
Corrective Action Priority Ranking:	No NCAPS ranking
Environmental Control Indicator:	No
Institutional Control Indicator:	No
Human Exposure Controls Indicator:	N/A
Groundwater Controls Indicator:	N/A
Significant Non-Complier Universe:	No
Unaddressed Significant Non-Complier Universe:	No
Addressed Significant Non-Complier Universe:	No
Significant Non-Complier With a Compliance Schedule Universe:	No
Financial Assurance Required:	Not reported
Handler Date of Last Change:	20150414
Recognized Trader-Importer:	No
Recognized Trader-Exporter:	No
Importer of Spent Lead Acid Batteries:	No
Exporter of Spent Lead Acid Batteries:	No
Recycler Activity Without Storage:	No
Manifest Broker:	No
Sub-Part P Indicator:	No

Historic Generators:

Receive Date:		20070409
Handler Name:	CON EDISON	
Federal Waste Generator Description:		Not reported

CON EDISON MANHOLE 69589 (Continued) **1010327592**

State District Owner: Not reported
Large Quantity Handler of Universal Waste: No
Recognized Trader Importer: No
Recognized Trader Exporter: No
Spent Lead Acid Battery Importer: No
Spent Lead Acid Battery Exporter: No
Current Record: No
Non Storage Recycler Activity: Not reported
Electronic Manifest Broker: Not reported

Receive Date: 20070410
Handler Name: CON EDISON
Federal Waste Generator Description: Not a generator, verified
State District Owner: Not reported
Large Quantity Handler of Universal Waste: No
Recognized Trader Importer: No
Recognized Trader Exporter: No
Spent Lead Acid Battery Importer: No
Spent Lead Acid Battery Exporter: No
Current Record: No
Non Storage Recycler Activity: Not reported
Electronic Manifest Broker: Not reported

Receive Date: 20070411
Handler Name: CON EDISON MANHOLE 69589
Federal Waste Generator Description: Not a generator, verified
State District Owner: Ny
Large Quantity Handler of Universal Waste: No
Recognized Trader Importer: No
Recognized Trader Exporter: No
Spent Lead Acid Battery Importer: No
Spent Lead Acid Battery Exporter: No
Current Record: Yes
Non Storage Recycler Activity: Not reported
Electronic Manifest Broker: Not reported

List of NAICS Codes and Descriptions:
NAICS Codes: No NAICS Codes Found

Facility Has Received Notices of Violations:
Violations: No Violations Found

Evaluation Action Summary:
Evaluations: No Evaluations Found

Manifest Facility Information:
EPA ID: NYP004147435
Country: USA
Name: COSOLIDATED EDISON
Address: VANDERBILT AVE & DEAN ST
Address 2: Not reported
City,State,Zip: BROOKLYN, NY 11238
Zip 4: Not reported
Location Address 1: VANDERBILT AV & DEAN ST

CON EDISON MANHOLE 69589 (Continued) **1010327592**

Location Address 2:	Not reported
Location City,State,Zip:	BROOKLYN, NY 11201
Location Zip 4:	Not reported
Facility Status:	Not reported
Total Tanks:	Not reported
Code:	BP

Mailing:

Mailing Name:	COSOLIDATED EDISON
Mailing Contact:	WOO DONG KIM
Mailing Address 1:	31-01 20 TH AVE
Mailing Address 2:	Not reported
Mailing City,State,Zip:	LONG ISLAND CITY, NY 11105
Mailing Zip 4:	Not reported
Mailing Country:	USA
Mailing Phone:	7182044090

Manifest Data:

Document ID:	Not reported
Manifest Status:	Not reported
Trans1 State ID:	NYD006982359
Year:	2018
Trans2 State ID:	Not reported
Generator Ship Date:	01/09/2007
Trans1 Recv Date:	01/09/2007
Trans2 Recv Date:	Not reported
TSD Site Recv Date:	01/11/2007
Part A Recv Date:	Not reported
Part B Recv Date:	Not reported
Generator EPA ID:	NYP004147435
Trans1 EPA ID:	Not reported
Trans2 EPA ID:	Not reported
TSDF ID 1:	NYD077444263
TSDF ID 2:	Not reported
Manifest Tracking Number:	001436229FLE
Import Indicator:	N
Export Indicator:	N
Discr Quantity Indicator:	N
Discr Type Indicator:	N
Discr Residue Indicator:	N
Discr Partial Reject Indicator:	N
Discr Full Reject Indicator:	N
Manifest Ref Number:	Not reported
Alt Facility RCRA ID:	Not reported
Alt Facility Sign Date:	Not reported
MGMT Method Type Code:	H141
Waste Code a:	CADMIUM
Waste Code b:	CHROMIUM
Waste Code c:	LEAD
Waste Code e:	B007
Waste Code f:	Not reported
Waste Code g:	Not reported
Waste Code 1:	Not reported
Waste Code 2:	Not reported
Waste Code 3:	Not reported
Waste Code 4:	Not reported
Waste Code 5:	Not reported

CON EDISON MANHOLE 69589 (Continued) **1010327592**

Waste Code 6:	Not reported
Quantity:	100
Units:	Kilograms
Number of Containers:	2
Container Type:	Metal drums, barrels, kegs
Handling Method:	Landfill
Specific Gravity:	1

AL204 **CON EDISON - MANHOLE 19261** **NY MANIFEST** **S120958515**
SSE **VANDERBILT AVE & DEAN ST** **N/A**
1/8-1/4 **BROOKLYN, NY 11238**
0.177 mi.
935 ft. **Site 7 of 9 in cluster AL**

Relative: **Higher**
Actual: **84 ft.**

Manifest Facility Information:

EPA ID:	NYP004944292
Country:	USA
Name:	CON EDISON - MANHOLE 19261
Address:	VANDERBILT AVE & DEAN ST
Address 2:	Not reported
City,State,Zip:	BROOKLYN, NY 11238
Zip 4:	Not reported
Location Address 1:	VANDERBILT AVE & DEAN ST
Location Address 2:	Not reported
Location City,State,Zip:	BROOKLYN, NY 11238
Location Zip 4:	Not reported
Facility Status:	Not reported
Total Tanks:	Not reported
Code:	BP

Mailing:

Mailing Name:	CON EDISON - MANHOLE 19261
Mailing Contact:	CON EDISON
Mailing Address 1:	4 IRVING PL 15TH FL NE
Mailing Address 2:	Not reported
Mailing City,State,Zip:	NEW YORK, NY 10003
Mailing Zip 4:	Not reported
Mailing Country:	USA
Mailing Phone:	Not reported

AF205 **CON EDISON** **RCRA NonGen / NLR** **1018279637**
SE **863 PACIFIC ST** **FINDS** **NYP004744744**
1/8-1/4 **BROOKLYN, NY 11201** **ECHO**
0.177 mi.
937 ft. **Site 8 of 10 in cluster AF**

Relative: **Higher**
Actual: **81 ft.**

RCRA Listings:

Date Form Received by Agency:	20150306
Handler Name:	Con Edison
Handler Address:	PACIFIC ST
Handler City,State,Zip:	BROOKLYN, NY 11201
EPA ID:	NYP004744744
Contact Name:	THOMAS TEELING
Contact Address:	Not reported
Contact City,State,Zip:	Not reported

CON EDISON (Continued) **1018279637**

Contact Telephone:	212-460-3770
Contact Fax:	Not reported
Contact Email:	Not reported
Contact Title:	Not reported
EPA Region:	02
Land Type:	Private
Federal Waste Generator Description:	Not a generator, verified
Non-Notifier:	Not reported
Biennial Report Cycle:	Not reported
Accessibility:	Not reported
Active Site Indicator:	Not reported
State District Owner:	Ny
State District:	NYSDEC R2
Mailing Address:	IRVING PL, 15TH FL NE
Mailing City,State,Zip:	NEW YORK, NY 10003
Owner Name:	Not reported
Owner Type:	Not reported
Operator Name:	Not reported
Operator Type:	Not reported
Short-Term Generator Activity:	No
Importer Activity:	No
Mixed Waste Generator:	No
Transporter Activity:	No
Transfer Facility Activity:	No
Recycler Activity with Storage:	No
Small Quantity On-Site Burner Exemption:	No
Smelting Melting and Refining Furnace Exemption:	No
Underground Injection Control:	No
Off-Site Waste Receipt:	No
Universal Waste Indicator:	No
Universal Waste Destination Facility:	No
Federal Universal Waste:	No
Active Site State-Reg Handler:	---
Federal Facility Indicator:	Not reported
Hazardous Secondary Material Indicator:	NN
Sub-Part K Indicator:	Not reported
2018 GPRA Permit Baseline:	Not on the Baseline
2018 GPRA Renewals Baseline:	Not on the Baseline
202 GPRA Corrective Action Baseline:	No
Subject to Corrective Action Universe:	No
Non-TSDFs Where RCRA CA has Been Imposed Universe:	No
Corrective Action Priority Ranking:	No NCAPS ranking
Environmental Control Indicator:	No
Institutional Control Indicator:	No
Human Exposure Controls Indicator:	N/A
Groundwater Controls Indicator:	N/A
Significant Non-Complier Universe:	No
Unaddressed Significant Non-Complier Universe:	No
Addressed Significant Non-Complier Universe:	No
Significant Non-Complier With a Compliance Schedule Universe:	No
Financial Assurance Required:	Not reported
Handler Date of Last Change:	20160502
Recognized Trader-Importer:	No
Recognized Trader-Exporter:	No
Importer of Spent Lead Acid Batteries:	No
Exporter of Spent Lead Acid Batteries:	No
Recycler Activity Without Storage:	Not reported

CON EDISON (Continued) **1018279637**

Manifest Broker: Not reported
Sub-Part P Indicator: No

Historic Generators:
Receive Date: 20150306
Handler Name: CON EDISON
Federal Waste Generator Description: Small Quantity Generator
State District Owner: Ny
Large Quantity Handler of Universal Waste: No
Recognized Trader Importer: No
Recognized Trader Exporter: No
Spent Lead Acid Battery Importer: No
Spent Lead Acid Battery Exporter: No
Current Record: No
Non Storage Recycler Activity: Not reported
Electronic Manifest Broker: Not reported

Receive Date: 20150306
Handler Name: CON EDISON
Federal Waste Generator Description: Not a generator, verified
State District Owner: Ny
Large Quantity Handler of Universal Waste: No
Recognized Trader Importer: No
Recognized Trader Exporter: No
Spent Lead Acid Battery Importer: No
Spent Lead Acid Battery Exporter: No
Current Record: Yes
Non Storage Recycler Activity: Not reported
Electronic Manifest Broker: Not reported

List of NAICS Codes and Descriptions:
NAICS Codes: No NAICS Codes Found

Facility Has Received Notices of Violations:
Violations: No Violations Found

Evaluation Action Summary:
Evaluations: No Evaluations Found

FINDS:
Registry ID: 110067693543

Click Here for FRS Facility Detail Report:

Environmental Interest/Information System:
The Resource Conservation and Recovery Act Information System (RCRAInfo) is EPA's comprehensive information system in support of the Resource Conservation and Recovery Act (RCRA) of 1976 and the Hazardous and Solid Waste Amendments (HSWA) of 1984. It tracks many types of information about generators, transporters, treaters, storers, and disposers of hazardous waste.

CON EDISON (Continued) **1018279637**

Click this hyperlink while viewing on your computer to access additional FINDS: detail in the EDR Site Report.

ECHO:

Envid:	1018279637
Registry ID:	110067693543
DFR URL:	http://echo.epa.gov/detailed-facility-report?fid=110067693543
Name:	CON EDISON
Address:	863 PACIFIC ST
City,State,Zip:	BROOKLYN, NY 11201

AF206 **CON EDISON** **NY MANIFEST** **S117741255**
SE **863 PACIFIC ST** **N/A**
1/8-1/4 **BROOKLYN, NY 11201**
0.177 mi.
937 ft. **Site 9 of 10 in cluster AF**

Relative:
Higher

Actual:
81 ft.

Manifest Facility Information:

EPA ID:	NYP004744744
Country:	USA
Name:	CON EDISON
Address:	863 PACIFIC ST
Address 2:	Not reported
City,State,Zip:	BROOKLYN, NY 11201
Zip 4:	Not reported
Location Address 1:	FRONT OF 863 PACIFIC ST
Location Address 2:	SB33261
Location City,State,Zip:	BROOKLYN, NY 11201
Location Zip 4:	Not reported
Facility Status:	Not reported
Total Tanks:	Not reported
Code:	BP

Mailing:

Mailing Name:	CON EDISON
Mailing Contact:	CON EDISON
Mailing Address 1:	4 IRVING PL
Mailing Address 2:	15TH FL
Mailing City,State,Zip:	NEW YORK, NY 10003
Mailing Zip 4:	Not reported
Mailing Country:	USA
Mailing Phone:	Not reported

Manifest Data:

Document ID:	Not reported
Manifest Status:	Not reported
Trans1 State ID:	NJD003812047
Year:	2018
Trans2 State ID:	NJD003812047
Generator Ship Date:	03/06/2015
Trans1 Recv Date:	03/06/2015
Trans2 Recv Date:	03/10/2015
TSD Site Recv Date:	03/10/2015
Part A Recv Date:	Not reported
Part B Recv Date:	Not reported
Generator EPA ID:	NYP004744744
Trans1 EPA ID:	Not reported

CON EDISON (Continued) **S117741255**

Trans2 EPA ID:	Not reported
TSDF ID 1:	NJD991291105
TSDF ID 2:	Not reported
Manifest Tracking Number:	002621326GBF
Import Indicator:	N
Export Indicator:	N
Discr Quantity Indicator:	N
Discr Type Indicator:	N
Discr Residue Indicator:	N
Discr Partial Reject Indicator:	N
Discr Full Reject Indicator:	N
Manifest Ref Number:	Not reported
Alt Facility RCRA ID:	Not reported
Alt Facility Sign Date:	Not reported
MGMT Method Type Code:	H110
Waste Code a:	LEAD
Waste Code b:	Not reported
Waste Code c:	Not reported
Waste Code e:	Not reported
Waste Code f:	Not reported
Waste Code g:	Not reported
Waste Code 1:	Not reported
Waste Code 2:	Not reported
Waste Code 3:	Not reported
Waste Code 4:	Not reported
Waste Code 5:	Not reported
Waste Code 6:	Not reported
Quantity:	40
Units:	Gallons (liquids only)
Number of Containers:	1
Container Type:	Cargo tanks (tank trucks)
Handling Method:	Treat
Specific Gravity:	1

AF207 **CON EDISON** **NJ MANIFEST** **S120668441**
SE **863 PACIFIC ST** **N/A**
1/8-1/4 **BROOKLYN, NY 11201**
0.177 mi.
937 ft. **Site 10 of 10 in cluster AF**

Relative: Facility Info:
Higher

EPA ID:	NYP004744744
Name:	CON EDISON
Address:	863 PACIFIC ST
City,State,Zip:	BROOKLYN, NY 11201
County:	Not reported
Mailing Address:	IRVING PL, 15TH FL NE
Mailing City,State,Zip:	NEW YORK, NY 10003
Telephone:	Not reported
Emergency Telephone:	Not reported
Contact:	THOMAS TEELING
Comments:	Not reported
SIC Code:	Not reported
County:	NY047
Municipal:	Not reported
Previous EPAID:	Not reported
Generator Flag:	Not reported

Actual:
81 ft.

CON EDISON (Continued) **S120668441**

Transporter Flag:	Not reported
TSDF Flag:	Not reported
Name Change:	Not reported
Date Change:	Not reported

Manifest Data:

EPA ID:	NYP004744744
Manifest Number:	002621326GBF
Date Shipped:	3/6/2015
TSDF EPA ID:	NJD991291105
Transporter EPA ID:	NJD003812047
Transporter 2 EPA ID:	Not reported
Transporter 3 EPA ID:	Not reported
Transporter 4 EPA ID:	Not reported
Transporter 5 EPA ID:	Not reported
Transporter 6 EPA ID:	Not reported
Transporter 7 EPA ID:	Not reported
Transporter 8 EPA ID:	Not reported
Transporter 9 EPA ID:	Not reported
Transporter 10 EPA ID:	Not reported
Date Trans1 Transported Waste:	Not reported
Date Trans2 Transported Waste:	Not reported
Date Trans3 Transported Waste:	Not reported
Date Trans4 Transported Waste:	Not reported
Date Trans5 Transported Waste:	Not reported
Date Trans6 Transported Waste:	Not reported
Date Trans7 Transported Waste:	Not reported
Date Trans8 Transported Waste:	Not reported
Date Trans9 Transported Waste:	Not reported
Date Trans10 Transported Waste:	Not reported
Date TSDF Received Waste:	Not reported
TSDF EPA Facility Name:	Not reported
QTY Units:	Not reported
Transporter SEQ ID:	Not reported
Transporter-1 Date:	Not reported
Waste SEQ ID:	Not reported
Waste Type Code 2:	Not reported
Waste Type Code 3:	Not reported
Waste Type Code 4:	Not reported
Waste Type Code 5:	Not reported
Waste Type Code 6:	Not reported
Date Accepted:	Not reported
Manifest Discrepancy Type:	Not reported
Data Entry Number:	Not reported
Was Load Rejected:	Not reported
Reason Load Was Rejected:	Not reported

AK208 **CLINTON ATLANTIC APARTMENTS** **NY UST** **U004361650**
East **540 WAVERLY AVENUE** **N/A**
1/8-1/4 **BROOKLYN, NY 11238**
0.182 mi.
960 ft. **Site 3 of 6 in cluster AK**

Relative: UST:
Higher

Name:	CLINTON ATLANTIC APARTMENTS
Address:	540 WAVERLY AVENUE
City,State,Zip:	BROOKLYN, NY 11238

Actual:
76 ft.

CLINTON ATLANTIC APARTMENTS (Continued) **U004361650**

Id/Status:	2-613303 / Unregulated/Closed
Program Type:	PBS
Region:	STATE
DEC Region:	2
Expiration Date:	N/A
UTM X:	Not reported
UTM Y:	Not reported
Site Type:	Apartment Building/Office Building

Affiliation Records:

Site Id:	631467
Affiliation Type:	Facility Owner
Company Name:	CAD WAVERLY LLC
Contact Type:	AUTHORIZED SIGNATORY
Contact Name:	917-626-0774
Address1:	276 5TH AVENUE, SUITE 704-135
Address2:	Not reported
City:	NEW YORK
State:	NY
Zip Code:	10001
Country Code:	001
Phone:	917-626-077 4
EMail:	Not reported
Fax Number:	Not reported
Modified By:	LXZIELIN
Date Last Modified:	2022-02-04

Site Id:	631467
Affiliation Type:	Mail Contact
Company Name:	CAD WAVERLY LLC
Contact Type:	Not reported
Contact Name:	DAVID ENNIS
Address1:	10 EAST 40TH STREET, 33RD FLOOR
Address2:	Not reported
City:	NEW YORK
State:	NY
Zip Code:	10016
Country Code:	001
Phone:	917-626-0774
EMail:	DAVID@DATENGROUP.COM
Fax Number:	Not reported
Modified By:	LXZIELIN
Date Last Modified:	2022-02-04

Site Id:	631467
Affiliation Type:	Facility Operator
Company Name:	CLINTON ATLANTIC APARTMENTS
Contact Type:	Not reported
Contact Name:	DAVID ENNIS
Address1:	Not reported
Address2:	Not reported
City:	Not reported
State:	NN
Zip Code:	Not reported
Country Code:	001
Phone:	Not reported
EMail:	Not reported
Fax Number:	Not reported

CLINTON ATLANTIC APARTMENTS (Continued) **U004361650**

Modified By:	LXZIELIN
Date Last Modified:	2022-02-04

Site Id:	631467
Affiliation Type:	Emergency Contact
Company Name:	CAD WAVERLY LLC
Contact Type:	Not reported
Contact Name:	DAVID ENNIS
Address1:	Not reported
Address2:	Not reported
City:	Not reported
State:	NN
Zip Code:	Not reported
Country Code:	001
Phone:	917-626-0774
EMail:	Not reported
Fax Number:	Not reported
Modified By:	LXZIELIN
Date Last Modified:	2022-02-04

Tank Info:

Tank Number:	0001
Tank ID:	293544
Tank Status:	Closed - Removed
Material Name:	Closed - Removed
Capacity Gallons:	550
Install Date:	Not reported
Date Tank Closed:	11/09/2020
Registered:	True
Tank Location:	Underground
Tank Type:	Steel/carbon steel
Tightness Test Method:	-
Date Test:	Not reported
Next Test Date:	Not reported
Pipe Model:	Not reported
Modified By:	MJGRIFFI
Last Modified:	05/09/2022

Equipment Records:

D00 - Pipe Type - No Piping
L00 - Piping Leak Detection - None
E00 - Piping Secondary Containment - None
H00 - Tank Leak Detection - None
I00 - Overfill - None
B00 - Tank External Protection - None
C00 - Pipe Location - No Piping
F00 - Pipe External Protection - None
A00 - Tank Internal Protection - None
K00 - Spill Prevention - None
G00 - Tank Secondary Containment - None
J00 - Dispenser - None

AM209 **ULANO CORP** **SEMS** **1000123536**
SSW **601 BERGEN ST.** **RCRA-SQG** **NYD001725878**
1/8-1/4 **BROOKLYN, NY 11238** **NY CBS**
0.183 mi. **NY Spills**
966 ft. **Site 1 of 3 in cluster AM** **FINDS**
ECHO
Relative: **NY MANIFEST**
Higher

Actual: **79 ft.**

SEMS:

Site ID:	0206422
EPA ID:	NYD001725878
Name:	ULANO CORP
Address:	601 BERGEN ST
Address 2:	Not reported
City,State,Zip:	BROOKLYN, NY 11238-3405
Cong District:	11
FIPS Code:	36047
Latitude:	+40.679983
Longitude:	-073.970005
FF:	N
NPL:	Not on the NPL
Non NPL Status:	Removal Only Site (No Site Assessment Work Needed)

SEMS Detail:

Region:	02
Site ID:	0206422
EPA ID:	NYD001725878
Site Name:	ULANO CORP
NPL:	N
FF:	N
OU:	00
Action Code:	PJ
Action Name:	RP EM REM
SEQ:	1
Start Date:	2009-10-06 04:00:00
Finish Date:	2009-10-06 04:00:00
Qual:	S
Current Action Lead:	EPA Ovrsght

RCRA Listings:

Date Form Received by Agency:	20070101
Handler Name:	Ulano Corp
Handler Address:	BERGEN ST
Handler City,State,Zip:	BROOKLYN, NY 11238
EPA ID:	NYD001725878
Contact Name:	Not reported
Contact Address:	BUTLER ST
Contact City,State,Zip:	BROOKLYN, NY 11217
Contact Telephone:	Not reported
Contact Fax:	Not reported
Contact Email:	Not reported
Contact Title:	Not reported
EPA Region:	02
Land Type:	Private
Federal Waste Generator Description:	Small Quantity Generator
Non-Notifier:	Not reported
Biennial Report Cycle:	Not reported
Accessibility:	Not reported

ULANO CORP (Continued) **1000123536**

Active Site Indicator:	Handler Activities
State District Owner:	Ny
State District:	NYSDEC R2
Mailing Address:	BUTLER ST
Mailing City,State,Zip:	BROOKLYN, NY 11217
Owner Name:	Ulano Corp
Owner Type:	Private
Operator Name:	Ulano Corp
Operator Type:	Private
Short-Term Generator Activity:	No
Importer Activity:	No
Mixed Waste Generator:	No
Transporter Activity:	No
Transfer Facility Activity:	No
Recycler Activity with Storage:	No
Small Quantity On-Site Burner Exemption:	No
Smelting Melting and Refining Furnace Exemption:	No
Underground Injection Control:	No
Off-Site Waste Receipt:	No
Universal Waste Indicator:	No
Universal Waste Destination Facility:	No
Federal Universal Waste:	No
Active Site State-Reg Handler:	---
Federal Facility Indicator:	Not reported
Hazardous Secondary Material Indicator:	N
Sub-Part K Indicator:	Not reported
2018 GPRA Permit Baseline:	Not on the Baseline
2018 GPRA Renewals Baseline:	Not on the Baseline
202 GPRA Corrective Action Baseline:	No
Subject to Corrective Action Universe:	No
Non-TSDFs Where RCRA CA has Been Imposed Universe:	No
Corrective Action Priority Ranking:	No NCAPS ranking
Environmental Control Indicator:	No
Institutional Control Indicator:	No
Human Exposure Controls Indicator:	N/A
Groundwater Controls Indicator:	N/A
Significant Non-Complier Universe:	No
Unaddressed Significant Non-Complier Universe:	No
Addressed Significant Non-Complier Universe:	No
Significant Non-Complier With a Compliance Schedule Universe:	No
Financial Assurance Required:	Not reported
Handler Date of Last Change:	20150414
Recognized Trader-Importer:	No
Recognized Trader-Exporter:	No
Importer of Spent Lead Acid Batteries:	No
Exporter of Spent Lead Acid Batteries:	No
Recycler Activity Without Storage:	No
Manifest Broker:	No
Sub-Part P Indicator:	No

Hazardous Waste Summary:

Waste Code:	D000
Waste Description:	Not Defined
Waste Code:	D001
Waste Description:	Ignitable Waste

ULANO CORP (Continued) **1000123536**

Waste Code:	F001
Waste Description:	The Following Spent Halogenated Solvents Used In Degreasing: Tetrachloroethylene, Trichlorethylene, Methylene Chloride, 1,1,1-Trichloroethane, Carbon Tetrachloride And Chlorinated Fluorocarbons; All Spent Solvent Mixtures/Blends Used In Degreasing Containing, Before Use, A Total Of Ten Percent Or More (By Volume) Of One Or More Of The Above Halogenated Solvents Or Those Solvents Listed In F002, F004, And F005; And Still Bottoms From The Recovery Of These Spent Solvents And Spent Solvent Mixtures.
Waste Code:	F002
Waste Description:	The Following Spent Halogenated Solvents: Tetrachloroethylene, Methylene Chloride, Trichloroethylene, 1,1,1-Trichloroethane, Chlorobenzene, 1,1,2-Trichloro-1,2,2-Trifluoroethane, Ortho-Dichlorobenzene, Trichlorofluoromethane, And 1,1,2, Trichloroethane; All Spent Solvent Mixtures/Blends Containing, Before Use, A Total Of Ten Percent Or More (By Volume) Of One Or More Of The Above Halogenated Solvents Or Those Solvents Listed In F001, F004, And F005; And Still Bottoms From The Recovery Of These Spent Solvents And Spent Solvent Mixtures.
Waste Code:	F003
Waste Description:	The Following Spent Nonhalogenated Solvents: Xylene, Acetone, Ethyl Acetate, Ethyl Benzene, Ethyl Ether, Methyl Isobutyl Ketone, N-Butyl Alcohol, Cyclohexanone, And Methanol; All Spent Solvent Mixtures/Blends Containing, Before Use, Only The Above Spent Nonhalogenated Solvents; And All Spent Solvent Mixtures/Blends Containing, Before Use, One Or More Of The Above Nonhalogenated Solvents, And A Total Of Ten Percent Or More (By Volume) Of One Or More Of Those Solvents Listed In F001, F002, F004, And F005; And Still Bottoms From The Recovery Of These Spent Solvents And Spent Solvent Mixtures.
Waste Code:	F005
Waste Description:	The Following Spent Nonhalogenated Solvents: Toluene, Methyl Ethyl Ketone, Carbon Disulfide, Isobutanol, Pyridine, Benzene, 2-Ethoxyethanol, And 2-Nitropropane; All Spent Solvent Mixtures/Blends Containing, Before Use, A Total Of Ten Percent Or More (By Volume) Of One Or More Of The Above Nonhalogenated Solvents Or Those Solvents Listed In F001, F002, Or F004; And Still Bottoms From The Recovery Of These Spent Solvents And Spent Solvent Mixtures.
Waste Code:	U031
Waste Description:	1-Butanol (I) (Or) N-Butyl Alcohol (I)
Waste Code:	U069
Waste Description:	1,2-Benzenedicarboxylic Acid, Dibutyl Ester (Or) Dibutyl Phthalate
Waste Code:	U080
Waste Description:	Methane, Dichloro- (Or) Methylene Chloride
Waste Code:	U112
Waste Description:	Acetic Acid, Ethyl Ester (I) (Or) Ethyl Acetate (I)
Waste Code:	U151
Waste Description:	Mercury

ULANO CORP (Continued) **1000123536**

Waste Code: U154
Waste Description: Methanol (I) (Or) Methyl Alcohol (I)

Waste Code: U159
Waste Description: 2-Butanone (I,T) (Or) Methyl Ethyl Ketone (Mek) (I,T)

Waste Code: U220
Waste Description: Benzene, Methyl- (Or) Toluene

Handler - Owner Operator:
Owner/Operator Indicator: Owner
Owner/Operator Name: ULANO CORP
Legal Status: Private
Date Became Current: Not reported
Date Ended Current: Not reported
Owner/Operator Address: 255 BUTLER ST
Owner/Operator City,State,Zip: BROOKYN, NY 11217
Owner/Operator Telephone: 718-622-5200
Owner/Operator Telephone Ext: Not reported
Owner/Operator Fax: Not reported
Owner/Operator Email: Not reported

Owner/Operator Indicator: Operator
Owner/Operator Name: ULANO CORP
Legal Status: Private
Date Became Current: Not reported
Date Ended Current: Not reported
Owner/Operator Address: 255 BUTLER ST
Owner/Operator City,State,Zip: BROOKYN, NY 11217
Owner/Operator Telephone: 718-622-5200
Owner/Operator Telephone Ext: Not reported
Owner/Operator Fax: Not reported
Owner/Operator Email: Not reported

Owner/Operator Indicator: Owner
Owner/Operator Name: ULANO CORP
Legal Status: Private
Date Became Current: Not reported
Date Ended Current: Not reported
Owner/Operator Address: 255 BUTLER ST
Owner/Operator City,State,Zip: BROOKYN, NY 11217
Owner/Operator Telephone: 718-622-5200
Owner/Operator Telephone Ext: Not reported
Owner/Operator Fax: Not reported
Owner/Operator Email: Not reported

Historic Generators:
Receive Date: 19990721
Handler Name: ULANO CORP
Federal Waste Generator Description: Large Quantity Generator
State District Owner: Ny
Large Quantity Handler of Universal Waste: No
Recognized Trader Importer: No
Recognized Trader Exporter: No
Spent Lead Acid Battery Importer: No
Spent Lead Acid Battery Exporter: No

ULANO CORP (Continued) **1000123536**

Current Record: No
Non Storage Recycler Activity: Not reported
Electronic Manifest Broker: Not reported

Receive Date: 20060101
Handler Name: ULANO CORP
Federal Waste Generator Description: Small Quantity Generator
State District Owner: Ny
Large Quantity Handler of Universal Waste: No
Recognized Trader Importer: No
Recognized Trader Exporter: No
Spent Lead Acid Battery Importer: No
Spent Lead Acid Battery Exporter: No
Current Record: No
Non Storage Recycler Activity: Not reported
Electronic Manifest Broker: Not reported

Receive Date: 20070101
Handler Name: ULANO CORP
Federal Waste Generator Description: Small Quantity Generator
State District Owner: Ny
Large Quantity Handler of Universal Waste: No
Recognized Trader Importer: No
Recognized Trader Exporter: No
Spent Lead Acid Battery Importer: No
Spent Lead Acid Battery Exporter: No
Current Record: Yes
Non Storage Recycler Activity: Not reported
Electronic Manifest Broker: Not reported

Receive Date: 19930409
Handler Name: ULANO CORP
Federal Waste Generator Description: Small Quantity Generator
State District Owner: Ny
Large Quantity Handler of Universal Waste: No
Recognized Trader Importer: No
Recognized Trader Exporter: No
Spent Lead Acid Battery Importer: No
Spent Lead Acid Battery Exporter: No
Current Record: No
Non Storage Recycler Activity: Not reported
Electronic Manifest Broker: Not reported

Receive Date: 19900301
Handler Name: ULANO CORPORATION - BER MAR CORPORATION
Federal Waste Generator Description: Large Quantity Generator
State District Owner: Ny
Large Quantity Handler of Universal Waste: No
Recognized Trader Importer: No
Recognized Trader Exporter: No
Spent Lead Acid Battery Importer: No
Spent Lead Acid Battery Exporter: No
Current Record: No
Non Storage Recycler Activity: Not reported
Electronic Manifest Broker: Not reported

Receive Date: 19920227

ULANO CORP (Continued) **1000123536**

Handler Name: ULANO CORP
Federal Waste Generator Description: Large Quantity Generator
State District Owner: Ny
Large Quantity Handler of Universal Waste: No
Recognized Trader Importer: No
Recognized Trader Exporter: No
Spent Lead Acid Battery Importer: No
Spent Lead Acid Battery Exporter: No
Current Record: No
Non Storage Recycler Activity: Not reported
Electronic Manifest Broker: Not reported

Receive Date: 19960328
Handler Name: ULANO CORPORATION
Federal Waste Generator Description: Large Quantity Generator
State District Owner: Ny
Large Quantity Handler of Universal Waste: No
Recognized Trader Importer: No
Recognized Trader Exporter: No
Spent Lead Acid Battery Importer: No
Spent Lead Acid Battery Exporter: No
Current Record: No
Non Storage Recycler Activity: Not reported
Electronic Manifest Broker: Not reported

Receive Date: 19980225
Handler Name: ULANO CORPORATION
Federal Waste Generator Description: Large Quantity Generator
State District Owner: Ny
Large Quantity Handler of Universal Waste: No
Recognized Trader Importer: No
Recognized Trader Exporter: No
Spent Lead Acid Battery Importer: No
Spent Lead Acid Battery Exporter: No
Current Record: No
Non Storage Recycler Activity: Not reported
Electronic Manifest Broker: Not reported

List of NAICS Codes and Descriptions:
NAICS Code: 339943
NAICS Description: MARKING DEVICE MANUFACTURING

NAICS Code: 339999
NAICS Description: ALL OTHER MISCELLANEOUS MANUFACTURING

Has the Facility Received Notices of Violations:
Found Violation: No
Agency Which Determined Violation: Not reported
Violation Short Description: Not reported
Date Violation was Determined: Not reported
Actual Return to Compliance Date: Not reported
Return to Compliance Qualifier: Not reported
Violation Responsible Agency: Not reported
Scheduled Compliance Date: Not reported
Enforcement Identifier: Not reported
Date of Enforcement Action: Not reported

ULANO CORP (Continued) **1000123536**

Enforcement Responsible Agency: Not reported
Enforcement Docket Number: Not reported
Enforcement Attorney: Not reported
Corrective Action Component: Not reported
Appeal Initiated Date: Not reported
Appeal Resolution Date: Not reported
Disposition Status Date: Not reported
Disposition Status: Not reported
Disposition Status Description: Not reported
Consent/Final Order Sequence Number: Not reported
Consent/Final Order Respondent Name: Not reported
Consent/Final Order Lead Agency: Not reported
Enforcement Type: Not reported
Enforcement Responsible Person: Not reported
Enforcement Responsible Sub-Organization: Not reported
SEP Sequence Number: Not reported
SEP Expenditure Amount: Not reported
SEP Scheduled Completion Date: Not reported
SEP Actual Date: Not reported
SEP Defaulted Date: Not reported
SEP Type: Not reported
SEP Type Description: Not reported
Proposed Amount: Not reported
Final Monetary Amount: Not reported
Paid Amount: Not reported
Final Count: Not reported
Final Amount: Not reported

Found Violation: Yes
Agency Which Determined Violation: State
Violation Short Description: Generators - General
Date Violation was Determined: 20090930
Actual Return to Compliance Date: 20100121
Return to Compliance Qualifier: Documented
Violation Responsible Agency: State
Scheduled Compliance Date: Not reported
Enforcement Identifier: 001
Date of Enforcement Action: 20091006
Enforcement Responsible Agency: State
Enforcement Docket Number: Not reported
Enforcement Attorney: Not reported
Corrective Action Component: No
Appeal Initiated Date: Not reported
Appeal Resolution Date: Not reported
Disposition Status Date: 20100218
Disposition Status: AS
Disposition Status Description: ACTION SATISFIED (CASE CLOSED)
Consent/Final Order Sequence Number: Not reported
Consent/Final Order Respondent Name: Not reported
Consent/Final Order Lead Agency: Not reported
Enforcement Type: WRITTEN INFORMAL
Enforcement Responsible Person: NYHHN
Enforcement Responsible Sub-Organization: R2
SEP Sequence Number: Not reported
SEP Expenditure Amount: Not reported
SEP Scheduled Completion Date: Not reported
SEP Actual Date: Not reported

ULANO CORP (Continued) **1000123536**

SEP Defaulted Date: Not reported
SEP Type: Not reported
SEP Type Description: Not reported
Proposed Amount: Not reported
Final Monetary Amount: Not reported
Paid Amount: Not reported
Final Count: Not reported
Final Amount: Not reported

Found Violation: Yes
Agency Which Determined Violation: State
Violation Short Description: Generators - General
Date Violation was Determined: 19880719
Actual Return to Compliance Date: 19890127
Return to Compliance Qualifier: Observed
Violation Responsible Agency: State
Scheduled Compliance Date: 19881230
Enforcement Identifier: 002
Date of Enforcement Action: 19880801
Enforcement Responsible Agency: State
Enforcement Docket Number: Not reported
Enforcement Attorney: Not reported
Corrective Action Component: No
Appeal Initiated Date: Not reported
Appeal Resolution Date: Not reported
Disposition Status Date: Not reported
Disposition Status: Not reported
Disposition Status Description: Not reported
Consent/Final Order Sequence Number: Not reported
Consent/Final Order Respondent Name: Not reported
Consent/Final Order Lead Agency: Not reported
Enforcement Type: WRITTEN INFORMAL
Enforcement Responsible Person: NYDEC
Enforcement Responsible Sub-Organization: Not reported
SEP Sequence Number: Not reported
SEP Expenditure Amount: Not reported
SEP Scheduled Completion Date: Not reported
SEP Actual Date: Not reported
SEP Defaulted Date: Not reported
SEP Type: Not reported
SEP Type Description: Not reported
Proposed Amount: Not reported
Final Monetary Amount: Not reported
Paid Amount: Not reported
Final Count: Not reported
Final Amount: Not reported

Found Violation: Yes
Agency Which Determined Violation: State
Violation Short Description: Generators - General
Date Violation was Determined: 19840815
Actual Return to Compliance Date: 19850529
Return to Compliance Qualifier: Observed
Violation Responsible Agency: State
Scheduled Compliance Date: 19850328
Enforcement Identifier: 001
Date of Enforcement Action: 19850228

ULANO CORP (Continued) **1000123536**

Enforcement Responsible Agency: State
Enforcement Docket Number: Not reported
Enforcement Attorney: Not reported
Corrective Action Component: No
Appeal Initiated Date: Not reported
Appeal Resolution Date: Not reported
Disposition Status Date: Not reported
Disposition Status: Not reported
Disposition Status Description: Not reported
Consent/Final Order Sequence Number: Not reported
Consent/Final Order Respondent Name: Not reported
Consent/Final Order Lead Agency: Not reported
Enforcement Type: WRITTEN INFORMAL
Enforcement Responsible Person: NYDEC
Enforcement Responsible Sub-Organization: Not reported
SEP Sequence Number: Not reported
SEP Expenditure Amount: Not reported
SEP Scheduled Completion Date: Not reported
SEP Actual Date: Not reported
SEP Defaulted Date: Not reported
SEP Type: Not reported
SEP Type Description: Not reported
Proposed Amount: Not reported
Final Monetary Amount: Not reported
Paid Amount: Not reported
Final Count: Not reported
Final Amount: Not reported

Found Violation: Yes
Agency Which Determined Violation: EPA
Violation Short Description: Generators - General
Date Violation was Determined: 20000607
Actual Return to Compliance Date: 20000822
Return to Compliance Qualifier: Documented
Violation Responsible Agency: EPA
Scheduled Compliance Date: 20000822
Enforcement Identifier: 001
Date of Enforcement Action: 20000719
Enforcement Responsible Agency: EPA
Enforcement Docket Number: Not reported
Enforcement Attorney: Not reported
Corrective Action Component: No
Appeal Initiated Date: Not reported
Appeal Resolution Date: Not reported
Disposition Status Date: Not reported
Disposition Status: Not reported
Disposition Status Description: Not reported
Consent/Final Order Sequence Number: Not reported
Consent/Final Order Respondent Name: Not reported
Consent/Final Order Lead Agency: Not reported
Enforcement Type: WRITTEN INFORMAL
Enforcement Responsible Person: R2AHJ
Enforcement Responsible Sub-Organization: RCB
SEP Sequence Number: Not reported
SEP Expenditure Amount: Not reported
SEP Scheduled Completion Date: Not reported
SEP Actual Date: Not reported

ULANO CORP (Continued) **1000123536**

SEP Defaulted Date:	Not reported
SEP Type:	Not reported
SEP Type Description:	Not reported
Proposed Amount:	Not reported
Final Monetary Amount:	Not reported
Paid Amount:	Not reported
Final Count:	Not reported
Final Amount:	Not reported

Evaluation Action Summary:

Evaluation Date:	20170629
Evaluation Responsible Agency:	EPA
Found Violation:	No
Evaluation Type Description:	COMPLIANCE EVALUATION INSPECTION
Evaluation Responsible Person Identifier:	R2STP
Evaluation Responsible Sub-Organization:	RCB
Actual Return to Compliance Date:	Not reported
Scheduled Compliance Date:	Not reported
Date of Request:	Not reported
Date Response Received:	Not reported
Request Agency:	Not reported
Former Citation:	Not reported

Evaluation Date:	20090930
Evaluation Responsible Agency:	State
Found Violation:	Yes
Evaluation Type Description:	COMPLIANCE EVALUATION INSPECTION
Evaluation Responsible Person Identifier:	NYHHN
Evaluation Responsible Sub-Organization:	R2
Actual Return to Compliance Date:	20100121
Scheduled Compliance Date:	Not reported
Date of Request:	Not reported
Date Response Received:	Not reported
Request Agency:	Not reported
Former Citation:	Not reported

Evaluation Date:	19880719
Evaluation Responsible Agency:	State
Found Violation:	Yes
Evaluation Type Description:	COMPLIANCE EVALUATION INSPECTION
Evaluation Responsible Person Identifier:	NYDEC
Evaluation Responsible Sub-Organization:	Not reported
Actual Return to Compliance Date:	19890127
Scheduled Compliance Date:	19881230
Date of Request:	Not reported
Date Response Received:	Not reported
Request Agency:	Not reported
Former Citation:	Not reported

Evaluation Date:	19840815
Evaluation Responsible Agency:	State
Found Violation:	Yes
Evaluation Type Description:	COMPLIANCE EVALUATION INSPECTION
Evaluation Responsible Person Identifier:	Not reported
Evaluation Responsible Sub-Organization:	Not reported
Actual Return to Compliance Date:	19850529
Scheduled Compliance Date:	19850328

ULANO CORP (Continued) **1000123536**

Date of Request:	Not reported
Date Response Received:	Not reported
Request Agency:	Not reported
Former Citation:	Not reported
Evaluation Date:	20000615
Evaluation Responsible Agency:	EPA
Found Violation:	Yes
Evaluation Type Description:	COMPLIANCE EVALUATION INSPECTION
Evaluation Responsible Person Identifier:	R2AHJ
Evaluation Responsible Sub-Organization:	RCB
Actual Return to Compliance Date:	20000822
Scheduled Compliance Date:	20000822
Date of Request:	Not reported
Date Response Received:	Not reported
Request Agency:	Not reported
Former Citation:	Not reported

CBS:

Name:	ULANO CORP.
Address:	601 BERGEN STREET
City,State,Zip:	BROOKLYN, NY 11238
CBS Number:	2-000123
Program Type:	CBS
Facility Status:	Unregulated/Closed
Expiration Date:	Not reported
Dec Region:	2
UTMX:	587037.85677
UTMY:	4503736.93696

SPILLS:

Name:	601 BERGEN STREET
Address:	601 BERGEN STREET
City,State,Zip:	BROOKLYN, NY
Spill Number/Closed Date:	9509566 / 2005-01-28
Facility ID:	9509566
Facility Type:	ER
DER Facility ID:	125110
Site ID:	146936
DEC Region:	2
Spill Cause:	Housekeeping
Spill Class:	B3
SWIS:	2401
Spill Date:	1995-09-01
Investigator:	RWAUSTIN
Referred To:	Not reported
Reported to Dept:	1995-11-02
CID:	216
Water Affected:	Not reported
Spill Source:	Commercial/Industrial
Spill Notifier:	DEC
Cleanup Ceased:	Not reported
Cleanup Meets Std:	False
Last Inspection:	Not reported
Recommended Penalty:	False

ULANO CORP (Continued) **1000123536**

UST Trust:	False
Remediation Phase:	0
Date Entered In Computer:	1995-11-02
Spill Record Last Update:	2005-01-28
Spiller Name:	ED VALERIO
Spiller Company:	ULANO CORPORATION
Spiller Address:	255 BUTLER ST
Spiller Company:	001
Contact Name:	ED VALERIO
DEC Memo:	DISCOVERED AS A RESULT OF ONGOING M2 P2 INVESTIGATION CONTAMINATED SOIL STOCK PILED
Remarks:	Prior to Sept, 2004 data translation this spill Lead_DEC Field was AUSTIN 7/6/04 - AUSTIN - TRANSFERRED FROM RENAULD WILSON FOR REASSIGNMENT - RELATED TO TTF/SITE CLEANUP UNDER #9713764? - END 1/28/05 - AUSTIN - #9713764 IS DIFFENT ADDRESS - CLOSED OUT THIS SPILL AS HOUSEKEEPING REPORT DURING ROUTINE INSPECTION. - END

All Materials:

Site ID:	146936
Operable Unit ID:	1020082
Operable Unit:	01
Material ID:	360505
Material Code:	0041B
Material Name:	toluol
Case No.:	00108883
Material FA:	Hazardous Material
Quantity:	.00
Units:	G
Recovered:	.00
Resource Affected:	Groundwater
Oxygenate:	Not reported

FINDS:

Registry ID: 110000323356

Click Here for FRS Facility Detail Report:

Environmental Interest/Information System:

THE EMISSION INVENTORY SYSTEM (EIS) MAINTAINS AN INVENTORY OF LARGE STATIONARY SOURCES AND VOLUNTARILY-REPORTED SMALLER SOURCES OF AIR POINT POLLUTANT EMITTERS. IT CONTAINS INFORMATION ABOUT FACILITY SITES AND THEIR PHYSICAL LOCATION, EMISSIONS UNITS, EMISSIONS PROCESSES, RELEASE POINTS, CONTROL APPROACHES, AND REGULATIONS. FACILITY INVENTORY DATA ARE KEPT SEPARATE FROM THE EMISSIONS DATA AND HAVE STABLE IDENTIFIERS TO IMPROVE CONTINUITY FROM YEAR TO YEAR AND TO HELP IDENTIFY DUPLICATE OR MISSING FACILITIES
The Toxic Release Inventory System (TRIS) is a publicly available EPA database reported annually by certain covered industry groups, as well as federal facilities. It contains information about more than 650 toxic chemicals that are being used, manufactured, treated, transported, or released into the environment, and includes information about waste management and pollution prevention activities.
THE SUPERFUND ENTERPRISE MANAGEMENT SYSTEM (SEMS) INTEGRATES MULTIPLE LEGACY SYSTEMS INTO A COMPREHENSIVE TRACKING AND REPORTING TOOL, PROVIDING DATA ON THE INVENTORY OF ACTIVE AND ARCHIVED HAZARDOUS WASTE SITES EVALUATED BY THE SUPERFUND PROGRAM. IT CONTAINS SITES THAT ARE

ULANO CORP (Continued) **1000123536**

EITHER PROPOSED TO BE OR ARE ON THE NATIONAL PRIORITIES LIST (NPL) AS WELL AS SITES THAT ARE IN THE SCREENING AND ASSESSMENT PHASE FOR POSSIBLE INCLUSION ON THE NPL.
The Resource Conservation and Recovery Act Information System (RCRAInfo) is EPA's comprehensive information system in support of the Resource Conservation and Recovery Act (RCRA) of 1976 and the Hazardous and Solid Waste Amendments (HSWA) of 1984. It tracks many types of information about generators, transporters, treaters, storers, and disposers of hazardous waste.

Click this hyperlink while viewing on your computer to access additional FINDS: detail in the EDR Site Report.

ECHO:

Envid:	1000123536
Registry ID:	110000323356
DFR URL:	http://echo.epa.gov/detailed-facility-report?fid=110000323356
Name:	ULANO CORP
Address:	601 BERGEN ST.
City,State,Zip:	BROOKLYN, NY 11238

Manifest Facility Information:

EPA ID:	NYD001725878
Country:	USA
Name:	ULANO CORPORATION
Address:	601 BERGEN ST
Address 2:	Not reported
City,State,Zip:	BROOKLYN, NY 11238-0000
Zip 4:	Not reported
Location Address 1:	601 BERGEN ST
Location Address 2:	Not reported
Location City,State,Zip:	BROOKLYN, NY 11238
Location Zip 4:	Not reported
Facility Status:	Not reported
Total Tanks:	Not reported
Code:	BP

Mailing:

Mailing Name:	ULANO CORPORATION
Mailing Contact:	MAX COHEN EXT 310
Mailing Address 1:	280 BERGEN STREET
Mailing Address 2:	Not reported
Mailing City,State,Zip:	BROOKLYN, NY 11217
Mailing Zip 4:	Not reported
Mailing Country:	USA
Mailing Phone:	7182374700

Manifest Data:

Document ID:	NJA0119333
Manifest Status:	C - Completed copy
Trans1 State ID:	NJDEPS103
Year:	1988
Trans2 State ID:	Not reported
Generator Ship Date:	880519
Trans1 Recv Date:	880519
Trans2 Recv Date:	Not reported
TSD Site Recv Date:	880519

ULANO CORP (Continued) **1000123536**

Part A Recv Date:	880523
Part B Recv Date:	880602
Generator EPA ID:	NYD001725878
Trans1 EPA ID:	NJD000813477
Trans2 EPA ID:	Not reported
TSDF ID 1:	NJD002182897
TSDF ID 2:	Not reported
Manifest Tracking Number:	Not reported
Import Indicator:	Not reported
Export Indicator:	Not reported
Discr Quantity Indicator:	Not reported
Discr Type Indicator:	Not reported
Discr Residue Indicator:	Not reported
Discr Partial Reject Indicator:	Not reported
Discr Full Reject Indicator:	Not reported
Manifest Ref Number:	Not reported
Alt Facility RCRA ID:	Not reported
Alt Facility Sign Date:	Not reported
MGMT Method Type Code:	Not reported
Waste Code 1:	THE FOLLOWING SPENT NONHALOGENATED SOLVENTS: TOLUENE, METHYL ETHYL K
Waste Code 2:	Not reported
Waste Code 3:	Not reported
Waste Code 4:	Not reported
Waste Code 5:	Not reported
Waste Code 6:	Not reported
Quantity:	03000
Units:	Gallons (liquids only)
Number of Containers:	001
Container Type:	Cargo tanks (tank trucks)
Handling Method:	Treat
Specific Gravity:	100

Document ID:	CTF0275850
Manifest Status:	Not reported
Trans1 State ID:	XT87LV
Year:	1993
Trans2 State ID:	Not reported
Generator Ship Date:	12/27/1993
Trans1 Recv Date:	12/27/1993
Trans2 Recv Date:	Not reported
TSD Site Recv Date:	12/28/1993
Part A Recv Date:	Not reported
Part B Recv Date:	Not reported
Generator EPA ID:	NYD001725878
Trans1 EPA ID:	NJD054126164
Trans2 EPA ID:	Not reported
TSDF ID 1:	CTD000604488
TSDF ID 2:	Not reported
Manifest Tracking Number:	Not reported
Import Indicator:	Not reported
Export Indicator:	Not reported
Discr Quantity Indicator:	Not reported
Discr Type Indicator:	Not reported
Discr Residue Indicator:	Not reported
Discr Partial Reject Indicator:	Not reported
Discr Full Reject Indicator:	Not reported
Manifest Ref Number:	Not reported

ULANO CORP (Continued) **1000123536**

Alt Facility RCRA ID:	Not reported
Alt Facility Sign Date:	Not reported
MGMT Method Type Code:	Not reported
Waste Code 1:	THE FOLLOWING SPENT NONHALOGENATED SOLVENTS: XYLENE, ACETONE, ETHYL A
Waste Code 2:	Not reported
Waste Code 3:	Not reported
Waste Code 4:	Not reported
Waste Code 5:	Not reported
Waste Code 6:	Not reported
Quantity:	02020
Units:	Pounds
Number of Containers:	006
Container Type:	Fiberboard or plastic drums, barrels, kegs
Handling Method:	Treat
Specific Gravity:	01.00

Document ID:	NYA1248993
Manifest Status:	C - Completed copy
Trans1 State ID:	NJDEPS103
Year:	1987
Trans2 State ID:	Not reported
Generator Ship Date:	870331
Trans1 Recv Date:	870331
Trans2 Recv Date:	Not reported
TSD Site Recv Date:	870331
Part A Recv Date:	870407
Part B Recv Date:	870407
Generator EPA ID:	NYD001725878
Trans1 EPA ID:	NJD000813477
Trans2 EPA ID:	Not reported
TSDF ID 1:	NYD080469935
TSDF ID 2:	Not reported
Manifest Tracking Number:	Not reported
Import Indicator:	Not reported
Export Indicator:	Not reported
Discr Quantity Indicator:	Not reported
Discr Type Indicator:	Not reported
Discr Residue Indicator:	Not reported
Discr Partial Reject Indicator:	Not reported
Discr Full Reject Indicator:	Not reported
Manifest Ref Number:	Not reported
Alt Facility RCRA ID:	Not reported
Alt Facility Sign Date:	Not reported
MGMT Method Type Code:	Not reported
Waste Code 1:	THE FOLLOWING SPENT NONHALOGENATED SOLVENTS: TOLUENE, METHYL ETHYL K
Waste Code 2:	Not reported
Waste Code 3:	Not reported
Waste Code 4:	Not reported
Waste Code 5:	Not reported
Waste Code 6:	Not reported
Quantity:	03000
Units:	Gallons (liquids only)
Number of Containers:	001
Container Type:	Cargo tanks (tank trucks)
Handling Method:	Burn
Specific Gravity:	084

ULANO CORP (Continued) **1000123536**

Document ID:	PAB1960405
Manifest Status:	C - Completed copy
Trans1 State ID:	PA-AH0032
Year:	1986
Trans2 State ID:	PA-AH
Generator Ship Date:	861002
Trans1 Recv Date:	861002
Trans2 Recv Date:	Not reported
TSD Site Recv Date:	861002
Part A Recv Date:	861007
Part B Recv Date:	861016
Generator EPA ID:	NYD001725878
Trans1 EPA ID:	PAD064375470
Trans2 EPA ID:	Not reported
TSDF ID 1:	PAD064375470
TSDF ID 2:	Not reported
Manifest Tracking Number:	Not reported
Import Indicator:	Not reported
Export Indicator:	Not reported
Discr Quantity Indicator:	Not reported
Discr Type Indicator:	Not reported
Discr Residue Indicator:	Not reported
Discr Partial Reject Indicator:	Not reported
Discr Full Reject Indicator:	Not reported
Manifest Ref Number:	Not reported
Alt Facility RCRA ID:	Not reported
Alt Facility Sign Date:	Not reported
MGMT Method Type Code:	Not reported
Waste Code 1:	THE FOLLOWING SPENT NONHALOGENATED SOLVENTS: TOLUENE, METHYL ETHYL K
Waste Code 2:	Not reported
Waste Code 3:	Not reported
Waste Code 4:	Not reported
Waste Code 5:	Not reported
Waste Code 6:	Not reported
Quantity:	05450
Units:	Gallons (liquids only)
Number of Containers:	001
Container Type:	Cargo tanks (tank trucks)
Handling Method:	Treat
Specific Gravity:	100

Document ID:	Not reported
Manifest Status:	Not reported
Trans1 State ID:	OHD981094972
Year:	2018
Trans2 State ID:	PAD086214574
Generator Ship Date:	06/20/2013
Trans1 Recv Date:	06/20/2013
Trans2 Recv Date:	06/26/2013
TSD Site Recv Date:	06/27/2013
Part A Recv Date:	Not reported
Part B Recv Date:	Not reported
Generator EPA ID:	NYD001725878
Trans1 EPA ID:	Not reported
Trans2 EPA ID:	Not reported
TSDF ID 1:	IND000646943
TSDF ID 2:	Not reported

ULANO CORP (Continued) **1000123536**

Manifest Tracking Number:	006715515FLE
Import Indicator:	N
Export Indicator:	N
Discr Quantity Indicator:	N
Discr Type Indicator:	N
Discr Residue Indicator:	N
Discr Partial Reject Indicator:	N
Discr Full Reject Indicator:	N
Manifest Ref Number:	Not reported
Alt Facility RCRA ID:	Not reported
Alt Facility Sign Date:	Not reported
MGMT Method Type Code:	H141
Waste Code a:	IGNITABLE WASTE
Waste Code b:	Not reported
Waste Code c:	Not reported
Waste Code e:	Not reported
Waste Code f:	Not reported
Waste Code g:	Not reported
Waste Code 1:	Not reported
Waste Code 2:	Not reported
Waste Code 3:	Not reported
Waste Code 4:	Not reported
Waste Code 5:	Not reported
Waste Code 6:	Not reported
Quantity:	1000
Units:	Pounds
Number of Containers:	3
Container Type:	Fiberboard or plastic drums, barrels, kegs
Handling Method:	Landfill
Specific Gravity:	1

Document ID:	Not reported
Manifest Status:	Not reported
Trans1 State ID:	OHD981094972
Year:	2018
Trans2 State ID:	PAD086214574
Generator Ship Date:	06/20/2013
Trans1 Recv Date:	06/20/2013
Trans2 Recv Date:	06/26/2013
TSD Site Recv Date:	06/27/2013
Part A Recv Date:	Not reported
Part B Recv Date:	Not reported
Generator EPA ID:	NYD001725878
Trans1 EPA ID:	Not reported
Trans2 EPA ID:	Not reported
TSDF ID 1:	IND000646943
TSDF ID 2:	Not reported
Manifest Tracking Number:	006715515FLE
Import Indicator:	N
Export Indicator:	N
Discr Quantity Indicator:	N
Discr Type Indicator:	N
Discr Residue Indicator:	N
Discr Partial Reject Indicator:	N
Discr Full Reject Indicator:	N
Manifest Ref Number:	Not reported
Alt Facility RCRA ID:	Not reported

ULANO CORP (Continued) **1000123536**

Alt Facility Sign Date:	Not reported
MGMT Method Type Code:	H061
Waste Code a:	IGNITABLE WASTE
Waste Code b:	THE FOLLOWING SPENT NONHALOGENATED SOLVENTS: XYLENE, ACETONE, ETHYL A
Waste Code c:	THE FOLLOWING SPENT NONHALOGENATED SOLVENTS: TOLUENE, METHYL ETHYL K
Waste Code e:	METHYL ETHYL KETONE
Waste Code f:	Not reported
Waste Code g:	Not reported
Waste Code 1:	Not reported
Waste Code 2:	Not reported
Waste Code 3:	Not reported
Waste Code 4:	Not reported
Waste Code 5:	Not reported
Waste Code 6:	Not reported
Quantity:	2000
Units:	Pounds
Number of Containers:	6
Container Type:	Metal drums, barrels, kegs
Handling Method:	Burn
Specific Gravity:	1

Document ID:	Not reported
Manifest Status:	Not reported
Trans1 State ID:	PAD086214574
Year:	2018
Trans2 State ID:	LAR000045963
Generator Ship Date:	12/18/2014
Trans1 Recv Date:	12/18/2014
Trans2 Recv Date:	12/22/2014
TSD Site Recv Date:	12/29/2014
Part A Recv Date:	Not reported
Part B Recv Date:	Not reported
Generator EPA ID:	NYD001725878
Trans1 EPA ID:	Not reported
Trans2 EPA ID:	Not reported
TSDF ID 1:	IND000646943
TSDF ID 2:	Not reported
Manifest Tracking Number:	007712930FLE
Import Indicator:	N
Export Indicator:	N
Discr Quantity Indicator:	N
Discr Type Indicator:	N
Discr Residue Indicator:	N
Discr Partial Reject Indicator:	N
Discr Full Reject Indicator:	N
Manifest Ref Number:	Not reported
Alt Facility RCRA ID:	Not reported
Alt Facility Sign Date:	Not reported
MGMT Method Type Code:	H061
Waste Code a:	IGNITABLE WASTE
Waste Code b:	THE FOLLOWING SPENT NONHALOGENATED SOLVENTS: XYLENE, ACETONE, ETHYL A
Waste Code c:	THE FOLLOWING SPENT NONHALOGENATED SOLVENTS: TOLUENE, METHYL ETHYL K
Waste Code e:	METHYL ETHYL KETONE
Waste Code f:	Not reported
Waste Code g:	Not reported
Waste Code 1:	Not reported
Waste Code 2:	Not reported

ULANO CORP (Continued) **1000123536**

Waste Code 3:	Not reported
Waste Code 4:	Not reported
Waste Code 5:	Not reported
Waste Code 6:	Not reported
Quantity:	300
Units:	Pounds
Number of Containers:	1
Container Type:	Metal drums, barrels, kegs
Handling Method:	Burn
Specific Gravity:	1

Document ID:	Not reported
Manifest Status:	Not reported
Trans1 State ID:	OHD981094972
Year:	2018
Trans2 State ID:	LAR000045963
Generator Ship Date:	12/18/2014
Trans1 Recv Date:	12/18/2014
Trans2 Recv Date:	12/22/2014
TSD Site Recv Date:	12/29/2014
Part A Recv Date:	Not reported
Part B Recv Date:	Not reported
Generator EPA ID:	NYD001725878
Trans1 EPA ID:	Not reported
Trans2 EPA ID:	Not reported
TSDF ID 1:	IND000646943
TSDF ID 2:	Not reported
Manifest Tracking Number:	012243907JJK
Import Indicator:	N
Export Indicator:	N
Discr Quantity Indicator:	N
Discr Type Indicator:	N
Discr Residue Indicator:	N
Discr Partial Reject Indicator:	N
Discr Full Reject Indicator:	N
Manifest Ref Number:	Not reported
Alt Facility RCRA ID:	Not reported
Alt Facility Sign Date:	Not reported
MGMT Method Type Code:	H020
Waste Code a:	IGNITABLE WASTE
Waste Code b:	Not reported
Waste Code c:	Not reported
Waste Code e:	Not reported
Waste Code f:	Not reported
Waste Code g:	Not reported
Waste Code 1:	Not reported
Waste Code 2:	Not reported
Waste Code 3:	Not reported
Waste Code 4:	Not reported
Waste Code 5:	Not reported
Waste Code 6:	Not reported
Quantity:	400
Units:	Pounds
Number of Containers:	1
Container Type:	Metal drums, barrels, kegs
Handling Method:	Recycle
Specific Gravity:	1

ULANO CORP (Continued) **1000123536**

Document ID:	Not reported
Manifest Status:	Not reported
Trans1 State ID:	OHD981094972
Year:	2018
Trans2 State ID:	LAR000045963
Generator Ship Date:	12/18/2014
Trans1 Recv Date:	12/18/2014
Trans2 Recv Date:	12/22/2014
TSD Site Recv Date:	12/29/2014
Part A Recv Date:	Not reported
Part B Recv Date:	Not reported
Generator EPA ID:	NYD001725878
Trans1 EPA ID:	Not reported
Trans2 EPA ID:	Not reported
TSDF ID 1:	IND000646943
TSDF ID 2:	Not reported
Manifest Tracking Number:	012243907JJK
Import Indicator:	N
Export Indicator:	N
Discr Quantity Indicator:	N
Discr Type Indicator:	N
Discr Residue Indicator:	N
Discr Partial Reject Indicator:	N
Discr Full Reject Indicator:	N
Manifest Ref Number:	Not reported
Alt Facility RCRA ID:	Not reported
Alt Facility Sign Date:	Not reported
MGMT Method Type Code:	H141
Waste Code a:	IGNITABLE WASTE
Waste Code b:	Not reported
Waste Code c:	Not reported
Waste Code e:	Not reported
Waste Code f:	Not reported
Waste Code g:	Not reported
Waste Code 1:	Not reported
Waste Code 2:	Not reported
Waste Code 3:	Not reported
Waste Code 4:	Not reported
Waste Code 5:	Not reported
Waste Code 6:	Not reported
Quantity:	200
Units:	Pounds
Number of Containers:	5
Container Type:	Metal drums, barrels, kegs
Handling Method:	Landfill
Specific Gravity:	1

Document ID:	Not reported
Manifest Status:	Not reported
Trans1 State ID:	OHD981094972
Year:	2018
Trans2 State ID:	LAR000045963
Generator Ship Date:	12/18/2014
Trans1 Recv Date:	12/18/2014
Trans2 Recv Date:	12/22/2014
TSD Site Recv Date:	12/29/2014
Part A Recv Date:	Not reported

ULANO CORP (Continued) **1000123536**

Part B Recv Date:	Not reported
Generator EPA ID:	NYD001725878
Trans1 EPA ID:	Not reported
Trans2 EPA ID:	Not reported
TSDF ID 1:	IND000646943
TSDF ID 2:	Not reported
Manifest Tracking Number:	012243907JJK
Import Indicator:	N
Export Indicator:	N
Discr Quantity Indicator:	N
Discr Type Indicator:	N
Discr Residue Indicator:	N
Discr Partial Reject Indicator:	N
Discr Full Reject Indicator:	N
Manifest Ref Number:	Not reported
Alt Facility RCRA ID:	Not reported
Alt Facility Sign Date:	Not reported
MGMT Method Type Code:	H141
Waste Code a:	IGNITABLE WASTE
Waste Code b:	REACTIVE WASTE
Waste Code c:	Not reported
Waste Code e:	Not reported
Waste Code f:	Not reported
Waste Code g:	Not reported
Waste Code 1:	Not reported
Waste Code 2:	Not reported
Waste Code 3:	Not reported
Waste Code 4:	Not reported
Waste Code 5:	Not reported
Waste Code 6:	Not reported
Quantity:	100
Units:	Pounds
Number of Containers:	1
Container Type:	Fiberboard or plastic drums, barrels, kegs
Handling Method:	Landfill
Specific Gravity:	1

Document ID:	Not reported
Manifest Status:	Not reported
Trans1 State ID:	NYD082785429
Year:	2018
Trans2 State ID:	Not reported
Generator Ship Date:	06/23/2011
Trans1 Recv Date:	06/23/2011
Trans2 Recv Date:	Not reported
TSD Site Recv Date:	06/28/2011
Part A Recv Date:	Not reported
Part B Recv Date:	Not reported
Generator EPA ID:	NYD001725878
Trans1 EPA ID:	Not reported
Trans2 EPA ID:	Not reported
TSDF ID 1:	NYD082785429
TSDF ID 2:	Not reported
Manifest Tracking Number:	004976123FLE
Import Indicator:	N
Export Indicator:	N
Discr Quantity Indicator:	N

ULANO CORP (Continued) **1000123536**

Discr Type Indicator:	N
Discr Residue Indicator:	N
Discr Partial Reject Indicator:	N
Discr Full Reject Indicator:	N
Manifest Ref Number:	Not reported
Alt Facility RCRA ID:	Not reported
Alt Facility Sign Date:	Not reported
MGMT Method Type Code:	H141
Waste Code a:	IGNITABLE WASTE
Waste Code b:	Not reported
Waste Code c:	Not reported
Waste Code e:	Not reported
Waste Code f:	Not reported
Waste Code g:	Not reported
Waste Code 1:	Not reported
Waste Code 2:	Not reported
Waste Code 3:	Not reported
Waste Code 4:	Not reported
Waste Code 5:	Not reported
Waste Code 6:	Not reported
Quantity:	45
Units:	Pounds
Number of Containers:	1
Container Type:	Fiberboard or plastic drums, barrels, kegs
Handling Method:	Burn
Specific Gravity:	1

Click this hyperlink while viewing on your computer to access
214 additional NY MANIFEST: record(s) in the EDR Site Report.

AM210 **ULANO CORP.** **NY UST** **U004339700**
SSW **601 BERGEN STREET** **N/A**
1/8-1/4 **BROOKLYN, NY 11238**
0.183 mi.
966 ft. **Site 2 of 3 in cluster AM**

Relative:
Higher

Actual:
79 ft.

UST:

Name:	ULANO CORP.
Address:	601 BERGEN STREET
City,State,Zip:	BROOKLYN, NY 11238
Id/Status:	2-000123 / Unregulated/Closed
Program Type:	CBS
Region:	STATE
DEC Region:	2
Expiration Date:	N/A
UTM X:	587037.85677
UTM Y:	4503736.93696
Site Type:	Manufacturing (Other than Chemical)/Processing

Tank Info:

Tank Number:	1
Tank ID:	187878
Tank Status:	Closed - In Place
Material Name:	Closed - In Place
Capacity Gallons:	1080
Install Date:	12/01/1968

ULANO CORP. (Continued) **U004339700**

Date Tank Closed:	12/01/1995
Registered:	True
Tank Location:	Underground
Tank Type:	Steel/carbon steel
Tightness Test Method:	NN
Date Test:	Not reported
Next Test Date:	Not reported
Pipe Model:	Not reported
Modified By:	MJGRIFFI
Last Modified:	05/09/2022

Tank Number:	10A
Tank ID:	187295
Tank Status:	Closed - Removed
Material Name:	Closed - Removed
Capacity Gallons:	4000
Install Date:	12/01/1974
Date Tank Closed:	11/01/1997
Registered:	True
Tank Location:	Underground
Tank Type:	Steel/carbon steel
Tightness Test Method:	NN
Date Test:	Not reported
Next Test Date:	Not reported
Pipe Model:	Not reported
Modified By:	MJGRIFFI
Last Modified:	05/09/2022

Tank Number:	11
Tank ID:	187296
Tank Status:	Closed - Removed
Material Name:	Closed - Removed
Capacity Gallons:	4000
Install Date:	12/01/1974
Date Tank Closed:	11/01/1997
Registered:	True
Tank Location:	Underground
Tank Type:	Steel/carbon steel
Tightness Test Method:	NN
Date Test:	Not reported
Next Test Date:	Not reported
Pipe Model:	Not reported
Modified By:	MJGRIFFI
Last Modified:	05/09/2022

Tank Number:	12
Tank ID:	187297
Tank Status:	Closed - Removed
Material Name:	Closed - Removed
Capacity Gallons:	4000
Install Date:	12/01/1974
Date Tank Closed:	11/01/1997
Registered:	True
Tank Location:	Underground

ULANO CORP. (Continued) **U004339700**

Tank Type:	Steel/carbon steel
Tightness Test Method:	NN
Date Test:	Not reported
Next Test Date:	Not reported
Pipe Model:	Not reported
Modified By:	MJGRIFFI
Last Modified:	05/09/2022

Tank Number:	3
Tank ID:	187286
Tank Status:	Closed - In Place
Material Name:	Closed - In Place
Capacity Gallons:	1080
Install Date:	12/01/1968
Date Tank Closed:	12/01/1995
Registered:	True
Tank Location:	Underground
Tank Type:	Steel/carbon steel
Tightness Test Method:	NN
Date Test:	Not reported
Next Test Date:	Not reported
Pipe Model:	Not reported
Modified By:	MJGRIFFI
Last Modified:	05/09/2022

Tank Number:	4
Tank ID:	187287
Tank Status:	Closed - In Place
Material Name:	Closed - In Place
Capacity Gallons:	1080
Install Date:	12/01/1968
Date Tank Closed:	12/01/1995
Registered:	True
Tank Location:	Underground
Tank Type:	Steel/carbon steel
Tightness Test Method:	NN
Date Test:	Not reported
Next Test Date:	Not reported
Pipe Model:	Not reported
Modified By:	MJGRIFFI
Last Modified:	05/09/2022

Tank Number:	6
Tank ID:	187288
Tank Status:	Closed - Removed
Material Name:	Closed - Removed
Capacity Gallons:	1080
Install Date:	12/01/1968
Date Tank Closed:	11/01/1997
Registered:	True
Tank Location:	Underground
Tank Type:	Steel/carbon steel
Tightness Test Method:	NN
Date Test:	Not reported

ULANO CORP. (Continued) **U004339700**

Next Test Date:	Not reported
Pipe Model:	Not reported
Modified By:	MJGRIFFI
Last Modified:	05/09/2022

Tank Number:	6A
Tank ID:	187291
Tank Status:	Closed - Removed
Material Name:	Closed - Removed
Capacity Gallons:	4000
Install Date:	12/01/1974
Date Tank Closed:	11/01/1997
Registered:	True
Tank Location:	Underground
Tank Type:	Steel/carbon steel
Tightness Test Method:	NN
Date Test:	Not reported
Next Test Date:	Not reported
Pipe Model:	Not reported
Modified By:	MJGRIFFI
Last Modified:	05/09/2022

Tank Number:	7
Tank ID:	187289
Tank Status:	Closed - Removed
Material Name:	Closed - Removed
Capacity Gallons:	1080
Install Date:	12/01/1968
Date Tank Closed:	11/01/1997
Registered:	True
Tank Location:	Underground
Tank Type:	Steel/carbon steel
Tightness Test Method:	NN
Date Test:	Not reported
Next Test Date:	Not reported
Pipe Model:	Not reported
Modified By:	MJGRIFFI
Last Modified:	05/09/2022

Tank Number:	7A
Tank ID:	187292
Tank Status:	Closed - Removed
Material Name:	Closed - Removed
Capacity Gallons:	4000
Install Date:	12/01/1974
Date Tank Closed:	11/01/1997
Registered:	True
Tank Location:	Underground
Tank Type:	Steel/carbon steel
Tightness Test Method:	NN
Date Test:	Not reported
Next Test Date:	Not reported
Pipe Model:	Not reported
Modified By:	MJGRIFFI

ULANO CORP. (Continued) **U004339700**

Last Modified: 05/09/2022

Tank Number: 8
Tank ID: 187290
Tank Status: Closed - Removed
Material Name: Closed - Removed
Capacity Gallons: 1080
Install Date: 12/01/1968
Date Tank Closed: 11/01/1997
Registered: True
Tank Location: Underground
Tank Type: Steel/carbon steel
Tightness Test Method: NN
Date Test: Not reported
Next Test Date: Not reported
Pipe Model: Not reported
Modified By: MJGRIFFI
Last Modified: 05/09/2022

Tank Number: 8A
Tank ID: 187293
Tank Status: Closed - Removed
Material Name: Closed - Removed
Capacity Gallons: 4000
Install Date: 12/01/1974
Date Tank Closed: 11/01/1997
Registered: True
Tank Location: Underground
Tank Type: Steel/carbon steel
Tightness Test Method: NN
Date Test: Not reported
Next Test Date: Not reported
Pipe Model: Not reported
Modified By: MJGRIFFI
Last Modified: 05/09/2022

Tank Number: 9A
Tank ID: 187294
Tank Status: Closed - Removed
Material Name: Closed - Removed
Capacity Gallons: 4000
Install Date: 12/01/1974
Date Tank Closed: 11/01/1997
Registered: True
Tank Location: Underground
Tank Type: Steel/carbon steel
Tightness Test Method: NN
Date Test: Not reported
Next Test Date: Not reported
Pipe Model: Not reported
Modified By: MJGRIFFI
Last Modified: 05/09/2022

AM211 **ULANO CORP.** **NY CBS UST** **S102151067**
SSW **601 BERGEN STREET** **N/A**
1/8-1/4 **BROOKLYN, NY 11238**
0.183 mi.
966 ft. **Site 3 of 3 in cluster AM**

Relative: **Higher**
Actual: **79 ft.**

CBS UST:

Id/Status:	2-000123 / CLOSED IN PLACE
Facility Type:	D
Facility Tel:	(718) 237-3183
Total Tanks:	0
Region:	STATE
ICS No:	2-167894
PBS No:	Not reported
MOSF No:	Not reported
SPDES No:	Not reported
Town:	NEW YORK CITY
Operator:	LUCAN SAMUEL
Emergency Contact:	RAJ DANIELS
Emergency Contact Phone:	(718) 237-3022
Certification Date:	08/21/1997
Expiration Date:	07/25/1999
Owner Name:	ULANO CORP.
Owner Address:	255 BUTLER ST.
Owner City,State,Zip:	BROOKLYN, NY 11217
Owner Phone:	(718) 622-5200
Owner Type:	5
Owner Subtype:	Not reported
Mailing Name:	ULANO CORP.
Mailing Contact:	RAJ DANIELS, PLANT MANAGER
Mailing Address:	255 BUTLER ST.
Mailing Address 2:	Not reported
Mailing City,State,Zip:	BROOKLYN, NY 11217
Mailing Telephone:	(718) 237-3022
Tank Number:	1
Date Entered:	07/25/1989
Capacity:	1080
Chemical:	1-Butanol
Tank Closed:	12/95
Tank Status:	Temporarily Out Of Service
Tank Type:	Steel/carbon steel
Install Date:	12/68
CAS No:	71363
Substance:	Single Hazardous Substance on DEC List
Tank Location:	Outdoors, Belowground
Tank Internal:	None
Tank External:	NONE
Pipe Location:	Aboveground/Underground Combination
Pipe Internal:	None
Pipe External:	None
Leak Detection:	None
Secondary Containmentt:	None
Overfill Protection:	None
Haz Percent:	100
Pipe Containment:	None
Pipe Type:	STEEL/IRON
Tank Error Status:	No Missing Data
Tank Secret:	F
Date Entered:	08:06:43

ULANO CORP. (Continued) **S102151067**

Last Test:	Not reported
Due Date:	Not reported
SWIS Code:	6101
Cert Flag:	F
Is it There:	F
Is Updated:	F
Owners Mark:	First Owner
Latitude:	Not reported
Longitude:	Not reported
Renew Date:	04/01/93
Deliquent:	F
Total Capacity:	0
Date Expired:	07/25/95
Case No:	Not reported
Federal Amt:	T
Pipe Flag:	F
Reserve Flag:	T
Id/Status:	2-000123 / CLOSED IN PLACE
Facility Type:	D
Facility Tel:	(718) 237-3183
Total Tanks:	0
Region:	STATE
ICS No:	2-167894
PBS No:	Not reported
MOSF No:	Not reported
SPDES No:	Not reported
Town:	NEW YORK CITY
Operator:	LUCAN SAMUEL
Emergency Contact:	RAJ DANIELS
Emergency Contact Phone:	(718) 237-3022
Certification Date:	08/21/1997
Expiration Date:	07/25/1999
Owner Name:	ULANO CORP.
Owner Address:	255 BUTLER ST.
Owner City,State,Zip:	BROOKLYN, NY 11217
Owner Phone:	(718) 622-5200
Owner Type:	5
Owner Subtype:	Not reported
Mailing Name:	ULANO CORP.
Mailing Contact:	RAJ DANIELS, PLANT MANAGER
Mailing Address:	255 BUTLER ST.
Mailing Address 2:	Not reported
Mailing City,State,Zip:	BROOKLYN, NY 11217
Mailing Telephone:	(718) 237-3022
Tank Number:	3
Date Entered:	07/17/1989
Capacity:	1080
Chemical:	Toluene
Tank Closed:	12/95
Tank Status:	Temporarily Out Of Service
Tank Type:	Steel/carbon steel
Install Date:	12/68
CAS No:	108883
Substance:	Single Hazardous Substance on DEC List
Tank Location:	Outdoors, Belowground
Tank Internal:	None

ULANO CORP. (Continued) **S102151067**

Tank External:	NONE
Pipe Location:	Aboveground/Underground Combination
Pipe Internal:	None
Pipe External:	None
Leak Detection:	None
Secondary Containmentt:	None
Overfill Protection:	None
Haz Percent:	100
Pipe Containment:	None
Pipe Type:	STEEL/IRON
Tank Error Status:	No Missing Data
Tank Secret:	F
Date Entered:	08:54:03
Last Test:	Not reported
Due Date:	Not reported
SWIS Code:	6101
Cert Flag:	F
Is it There:	F
Is Updated:	F
Owners Mark:	First Owner
Latitude:	Not reported
Longitude:	Not reported
Renew Date:	04/01/93
Deliquent:	F
Total Capacity:	0
Date Expired:	07/25/95
Case No:	Not reported
Federal Amt:	T
Pipe Flag:	F
Reserve Flag:	T

Id/Status:	2-000123 / CLOSED IN PLACE
Facility Type:	D
Facility Tel:	(718) 237-3183
Total Tanks:	0
Region:	STATE
ICS No:	2-167894
PBS No:	Not reported
MOSF No:	Not reported
SPDES No:	Not reported
Town:	NEW YORK CITY
Operator:	LUCAN SAMUEL
Emergency Contact:	RAJ DANIELS
Emergency Contact Phone:	(718) 237-3022
Certification Date:	08/21/1997
Expiration Date:	07/25/1999
Owner Name:	ULANO CORP.
Owner Address:	255 BUTLER ST.
Owner City,State,Zip:	BROOKLYN, NY 11217
Owner Phone:	(718) 622-5200
Owner Type:	5
Owner Subtype:	Not reported
Mailing Name:	ULANO CORP.
Mailing Contact:	RAJ DANIELS, PLANT MANAGER
Mailing Address:	255 BUTLER ST.
Mailing Address 2:	Not reported
Mailing City,State,Zip:	BROOKLYN, NY 11217

ULANO CORP. (Continued) **S102151067**

Mailing Telephone:	(718) 237-3022
Tank Number:	4
Date Entered:	07/17/1989
Capacity:	1080
Chemical:	Methyl ethyl ketone
Tank Closed:	12/95
Tank Status:	Temporarily Out Of Service
Tank Type:	Steel/carbon steel
Install Date:	12/68
CAS No:	78933
Substance:	Single Hazardous Substance on DEC List
Tank Location:	Outdoors, Belowground
Tank Internal:	None
Tank External:	NONE
Pipe Location:	Aboveground/Underground Combination
Pipe Internal:	None
Pipe External:	None
Leak Detection:	None
Secondary Containmentt:	None
Overfill Protection:	None
Haz Percent:	100
Pipe Containment:	None
Pipe Type:	STEEL/IRON
Tank Error Status:	No Missing Data
Tank Secret:	F
Date Entered:	08:54:27
Last Test:	Not reported
Due Date:	Not reported
SWIS Code:	6101
Cert Flag:	F
Is it There:	F
Is Updated:	F
Owners Mark:	First Owner
Latitude:	Not reported
Longitude:	Not reported
Renew Date:	04/01/93
Deliquent:	F
Total Capacity:	0
Date Expired:	07/25/95
Case No:	Not reported
Federal Amt:	T
Pipe Flag:	F
Reserve Flag:	T

Id/Status:	2-000123 / NO LONGER A MAJOR FACILITY
Facility Type:	D
Facility Tel:	(718) 237-3183
Total Tanks:	0
Region:	STATE
ICS No:	2-167894
PBS No:	Not reported
MOSF No:	Not reported
SPDES No:	Not reported
Town:	NEW YORK CITY
Operator:	LUCAN SAMUEL
Emergency Contact:	RAJ DANIELS
Emergency Contact Phone:	(718) 237-3022

ULANO CORP. (Continued) **S102151067**

Certification Date:	08/21/1997
Expiration Date:	07/25/1999
Owner Name:	ULANO CORP.
Owner Address:	255 BUTLER ST.
Owner City,State,Zip:	BROOKLYN, NY 11217
Owner Phone:	(718) 622-5200
Owner Type:	5
Owner Subtype:	Not reported
Mailing Name:	ULANO CORP.
Mailing Contact:	RAJ DANIELS, PLANT MANAGER
Mailing Address:	255 BUTLER ST.
Mailing Address 2:	Not reported
Mailing City,State,Zip:	BROOKLYN, NY 11217
Mailing Telephone:	(718) 237-3022
Tank Number:	6
Date Entered:	07/17/1989
Capacity:	1080
Chemical:	Toluene
Tank Closed:	11/97
Tank Status:	Temporarily Out Of Service
Tank Type:	Steel/carbon steel
Install Date:	12/68
CAS No:	108883
Substance:	Single Hazardous Substance on DEC List
Tank Location:	Outdoors, Belowground
Tank Internal:	None
Tank External:	NONE
Pipe Location:	Aboveground/Underground Combination
Pipe Internal:	None
Pipe External:	None
Leak Detection:	None
Secondary Containmentt:	None
Overfill Protection:	None
Haz Percent:	100
Pipe Containment:	None
Pipe Type:	STEEL/IRON
Tank Error Status:	No Missing Data
Tank Secret:	F
Date Entered:	08:54:49
Last Test:	Not reported
Due Date:	Not reported
SWIS Code:	6101
Cert Flag:	F
Is it There:	F
Is Updated:	F
Owners Mark:	First Owner
Latitude:	Not reported
Longitude:	Not reported
Renew Date:	04/01/93
Deliquent:	F
Total Capacity:	0
Date Expired:	07/25/95
Case No:	Not reported
Federal Amt:	T
Pipe Flag:	F
Reserve Flag:	T

ULANO CORP. (Continued) **S102151067**

Id/Status:	2-000123 / NO LONGER A MAJOR FACILITY
Facility Type:	D
Facility Tel:	(718) 237-3183
Total Tanks:	0
Region:	STATE
ICS No:	2-167894
PBS No:	Not reported
MOSF No:	Not reported
SPDES No:	Not reported
Town:	NEW YORK CITY
Operator:	LUCAN SAMUEL
Emergency Contact:	RAJ DANIELS
Emergency Contact Phone:	(718) 237-3022
Certification Date:	08/21/1997
Expiration Date:	07/25/1999
Owner Name:	ULANO CORP.
Owner Address:	255 BUTLER ST.
Owner City,State,Zip:	BROOKLYN, NY 11217
Owner Phone:	(718) 622-5200
Owner Type:	5
Owner Subtype:	Not reported
Mailing Name:	ULANO CORP.
Mailing Contact:	RAJ DANIELS, PLANT MANAGER
Mailing Address:	255 BUTLER ST.
Mailing Address 2:	Not reported
Mailing City,State,Zip:	BROOKLYN, NY 11217
Mailing Telephone:	(718) 237-3022
Tank Number:	7
Date Entered:	07/17/1989
Capacity:	1080
Chemical:	Ethyl acetate
Tank Closed:	11/97
Tank Status:	Temporarily Out Of Service
Tank Type:	Steel/carbon steel
Install Date:	12/68
CAS No:	141786
Substance:	Single Hazardous Substance on DEC List
Tank Location:	Outdoors, Belowground
Tank Internal:	None
Tank External:	NONE
Pipe Location:	Aboveground/Underground Combination
Pipe Internal:	None
Pipe External:	None
Leak Detection:	None
Secondary Containmentt:	None
Overfill Protection:	None
Haz Percent:	100
Pipe Containment:	None
Pipe Type:	STEEL/IRON
Tank Error Status:	No Missing Data
Tank Secret:	F
Date Entered:	08:55:14
Last Test:	Not reported
Due Date:	Not reported
SWIS Code:	6101
Cert Flag:	F
Is it There:	F

ULANO CORP. (Continued) **S102151067**

Is Updated:	F
Owners Mark:	First Owner
Latitude:	Not reported
Longitude:	Not reported
Renew Date:	04/01/93
Deliquent:	F
Total Capacity:	0
Date Expired:	07/25/95
Case No:	Not reported
Federal Amt:	T
Pipe Flag:	F
Reserve Flag:	T
Id/Status:	2-000123 / NO LONGER A MAJOR FACILITY
Facility Type:	D
Facility Tel:	(718) 237-3183
Total Tanks:	0
Region:	STATE
ICS No:	2-167894
PBS No:	Not reported
MOSF No:	Not reported
SPDES No:	Not reported
Town:	NEW YORK CITY
Operator:	LUCAN SAMUEL
Emergency Contact:	RAJ DANIELS
Emergency Contact Phone:	(718) 237-3022
Certification Date:	08/21/1997
Expiration Date:	07/25/1999
Owner Name:	ULANO CORP.
Owner Address:	255 BUTLER ST.
Owner City,State,Zip:	BROOKLYN, NY 11217
Owner Phone:	(718) 622-5200
Owner Type:	5
Owner Subtype:	Not reported
Mailing Name:	ULANO CORP.
Mailing Contact:	RAJ DANIELS, PLANT MANAGER
Mailing Address:	255 BUTLER ST.
Mailing Address 2:	Not reported
Mailing City,State,Zip:	BROOKLYN, NY 11217
Mailing Telephone:	(718) 237-3022
Tank Number:	8
Date Entered:	07/17/1989
Capacity:	1080
Chemical:	iso-Butyl acetate
Tank Closed:	11/97
Tank Status:	Temporarily Out Of Service
Tank Type:	Steel/carbon steel
Install Date:	12/68
CAS No:	110190
Substance:	Single Hazardous Substance on DEC List
Tank Location:	Outdoors, Belowground
Tank Internal:	None
Tank External:	NONE
Pipe Location:	Aboveground/Underground Combination
Pipe Internal:	None
Pipe External:	None
Leak Detection:	None

ULANO CORP. (Continued) **S102151067**

Secondary Containmentt:	None
Overfill Protection:	None
Haz Percent:	100
Pipe Containment:	None
Pipe Type:	STEEL/IRON
Tank Error Status:	No Missing Data
Tank Secret:	F
Date Entered:	08:55:35
Last Test:	Not reported
Due Date:	Not reported
SWIS Code:	6101
Cert Flag:	F
Is it There:	F
Is Updated:	F
Owners Mark:	First Owner
Latitude:	Not reported
Longitude:	Not reported
Renew Date:	04/01/93
Deliquent:	F
Total Capacity:	0
Date Expired:	07/25/95
Case No:	Not reported
Federal Amt:	T
Pipe Flag:	F
Reserve Flag:	T

Id/Status:	2-000123 / NO LONGER A MAJOR FACILITY
Facility Type:	D
Facility Tel:	(718) 237-3183
Total Tanks:	0
Region:	STATE
ICS No:	2-167894
PBS No:	Not reported
MOSF No:	Not reported
SPDES No:	Not reported
Town:	NEW YORK CITY
Operator:	LUCAN SAMUEL
Emergency Contact:	RAJ DANIELS
Emergency Contact Phone:	(718) 237-3022
Certification Date:	08/21/1997
Expiration Date:	07/25/1999
Owner Name:	ULANO CORP.
Owner Address:	255 BUTLER ST.
Owner City,State,Zip:	BROOKLYN, NY 11217
Owner Phone:	(718) 622-5200
Owner Type:	5
Owner Subtype:	Not reported
Mailing Name:	ULANO CORP.
Mailing Contact:	RAJ DANIELS, PLANT MANAGER
Mailing Address:	255 BUTLER ST.
Mailing Address 2:	Not reported
Mailing City,State,Zip:	BROOKLYN, NY 11217
Mailing Telephone:	(718) 237-3022
Tank Number:	6A
Date Entered:	07/17/1989
Capacity:	4000
Chemical:	Toluene

ULANO CORP. (Continued) **S102151067**

Tank Closed:	11/97
Tank Status:	Temporarily Out Of Service
Tank Type:	Steel/carbon steel
Install Date:	12/74
CAS No:	108883
Substance:	Single Hazardous Substance on DEC List
Tank Location:	Outdoors, Belowground
Tank Internal:	None
Tank External:	NONE
Pipe Location:	Aboveground/Underground Combination
Pipe Internal:	None
Pipe External:	None
Leak Detection:	None
Secondary Containmentt:	None
Overfill Protection:	None
Haz Percent:	100
Pipe Containment:	None
Pipe Type:	STEEL/IRON
Tank Error Status:	No Missing Data
Tank Secret:	F
Date Entered:	08:56:17
Last Test:	Not reported
Due Date:	Not reported
SWIS Code:	6101
Cert Flag:	F
Is it There:	F
Is Updated:	F
Owners Mark:	First Owner
Latitude:	Not reported
Longitude:	Not reported
Renew Date:	04/01/93
Deliquent:	F
Total Capacity:	0
Date Expired:	07/25/95
Case No:	Not reported
Federal Amt:	T
Pipe Flag:	F
Reserve Flag:	T

Id/Status:	2-000123 / NO LONGER A MAJOR FACILITY
Facility Type:	D
Facility Tel:	(718) 237-3183
Total Tanks:	0
Region:	STATE
ICS No:	2-167894
PBS No:	Not reported
MOSF No:	Not reported
SPDES No:	Not reported
Town:	NEW YORK CITY
Operator:	LUCAN SAMUEL
Emergency Contact:	RAJ DANIELS
Emergency Contact Phone:	(718) 237-3022
Certification Date:	08/21/1997
Expiration Date:	07/25/1999
Owner Name:	ULANO CORP.
Owner Address:	255 BUTLER ST.
Owner City,State,Zip:	BROOKLYN, NY 11217

ULANO CORP. (Continued) **S102151067**

Owner Phone:	(718) 622-5200
Owner Type:	5
Owner Subtype:	Not reported
Mailing Name:	ULANO CORP.
Mailing Contact:	RAJ DANIELS, PLANT MANAGER
Mailing Address:	255 BUTLER ST.
Mailing Address 2:	Not reported
Mailing City,State,Zip:	BROOKLYN, NY 11217
Mailing Telephone:	(718) 237-3022
Tank Number:	7A
Date Entered:	07/17/1989
Capacity:	4000
Chemical:	Ethyl acetate
Tank Closed:	11/97
Tank Status:	Temporarily Out Of Service
Tank Type:	Steel/carbon steel
Install Date:	12/74
CAS No:	141786
Substance:	Single Hazardous Substance on DEC List
Tank Location:	Outdoors, Belowground
Tank Internal:	None
Tank External:	NONE
Pipe Location:	Aboveground/Underground Combination
Pipe Internal:	None
Pipe External:	None
Leak Detection:	None
Secondary Containmentt:	None
Overfill Protection:	None
Haz Percent:	100
Pipe Containment:	None
Pipe Type:	STEEL/IRON
Tank Error Status:	No Missing Data
Tank Secret:	F
Date Entered:	08:56:44
Last Test:	Not reported
Due Date:	Not reported
SWIS Code:	6101
Cert Flag:	F
Is it There:	F
Is Updated:	F
Owners Mark:	First Owner
Latitude:	Not reported
Longitude:	Not reported
Renew Date:	04/01/93
Deliquent:	F
Total Capacity:	0
Date Expired:	07/25/95
Case No:	Not reported
Federal Amt:	T
Pipe Flag:	F
Reserve Flag:	T
Id/Status:	2-000123 / NO LONGER A MAJOR FACILITY
Facility Type:	D
Facility Tel:	(718) 237-3183
Total Tanks:	0
Region:	STATE

ULANO CORP. (Continued) **S102151067**

ICS No:	2-167894
PBS No:	Not reported
MOSF No:	Not reported
SPDES No:	Not reported
Town:	NEW YORK CITY
Operator:	LUCAN SAMUEL
Emergency Contact:	RAJ DANIELS
Emergency Contact Phone:	(718) 237-3022
Certification Date:	08/21/1997
Expiration Date:	07/25/1999
Owner Name:	ULANO CORP.
Owner Address:	255 BUTLER ST.
Owner City,State,Zip:	BROOKLYN, NY 11217
Owner Phone:	(718) 622-5200
Owner Type:	5
Owner Subtype:	Not reported
Mailing Name:	ULANO CORP.
Mailing Contact:	RAJ DANIELS, PLANT MANAGER
Mailing Address:	255 BUTLER ST.
Mailing Address 2:	Not reported
Mailing City,State,Zip:	BROOKLYN, NY 11217
Mailing Telephone:	(718) 237-3022
Tank Number:	8A
Date Entered:	07/17/1989
Capacity:	4000
Chemical:	iso-Butyl acetate
Tank Closed:	11/97
Tank Status:	Temporarily Out Of Service
Tank Type:	Steel/carbon steel
Install Date:	12/74
CAS No:	110190
Substance:	Single Hazardous Substance on DEC List
Tank Location:	Outdoors, Belowground
Tank Internal:	None
Tank External:	NONE
Pipe Location:	Aboveground/Underground Combination
Pipe Internal:	None
Pipe External:	None
Leak Detection:	None
Secondary Containmentt:	None
Overfill Protection:	None
Haz Percent:	100
Pipe Containment:	None
Pipe Type:	STEEL/IRON
Tank Error Status:	No Missing Data
Tank Secret:	F
Date Entered:	08:57:06
Last Test:	Not reported
Due Date:	Not reported
SWIS Code:	6101
Cert Flag:	F
Is it There:	F
Is Updated:	F
Owners Mark:	First Owner
Latitude:	Not reported
Longitude:	Not reported
Renew Date:	04/01/93

ULANO CORP. (Continued) **S102151067**

Deliquent:	F
Total Capacity:	0
Date Expired:	07/25/95
Case No:	Not reported
Federal Amt:	T
Pipe Flag:	F
Reserve Flag:	T
Id/Status:	2-000123 / NO LONGER A MAJOR FACILITY
Facility Type:	D
Facility Tel:	(718) 237-3183
Total Tanks:	0
Region:	STATE
ICS No:	2-167894
PBS No:	Not reported
MOSF No:	Not reported
SPDES No:	Not reported
Town:	NEW YORK CITY
Operator:	LUCAN SAMUEL
Emergency Contact:	RAJ DANIELS
Emergency Contact Phone:	(718) 237-3022
Certification Date:	08/21/1997
Expiration Date:	07/25/1999
Owner Name:	ULANO CORP.
Owner Address:	255 BUTLER ST.
Owner City,State,Zip:	BROOKLYN, NY 11217
Owner Phone:	(718) 622-5200
Owner Type:	5
Owner Subtype:	Not reported
Mailing Name:	ULANO CORP.
Mailing Contact:	RAJ DANIELS, PLANT MANAGER
Mailing Address:	255 BUTLER ST.
Mailing Address 2:	Not reported
Mailing City,State,Zip:	BROOKLYN, NY 11217
Mailing Telephone:	(718) 237-3022
Tank Number:	9A
Date Entered:	07/17/1989
Capacity:	4000
Chemical:	Toluene
Tank Closed:	11/97
Tank Status:	Temporarily Out Of Service
Tank Type:	Steel/carbon steel
Install Date:	12/74
CAS No:	108883
Substance:	Single Hazardous Substance on DEC List
Tank Location:	Outdoors, Belowground
Tank Internal:	None
Tank External:	NONE
Pipe Location:	Aboveground/Underground Combination
Pipe Internal:	None
Pipe External:	None
Leak Detection:	None
Secondary Containmentt:	None
Overfill Protection:	None
Haz Percent:	100
Pipe Containment:	None
Pipe Type:	STEEL/IRON

ULANO CORP. (Continued) **S102151067**

Tank Error Status:	No Missing Data
Tank Secret:	F
Date Entered:	08:58:03
Last Test:	Not reported
Due Date:	Not reported
SWIS Code:	6101
Cert Flag:	F
Is it There:	F
Is Updated:	F
Owners Mark:	First Owner
Latitude:	Not reported
Longitude:	Not reported
Renew Date:	04/01/93
Deliquent:	F
Total Capacity:	0
Date Expired:	07/25/95
Case No:	Not reported
Federal Amt:	T
Pipe Flag:	F
Reserve Flag:	T

Id/Status:	2-000123 / NO LONGER A MAJOR FACILITY
Facility Type:	D
Facility Tel:	(718) 237-3183
Total Tanks:	0
Region:	STATE
ICS No:	2-167894
PBS No:	Not reported
MOSF No:	Not reported
SPDES No:	Not reported
Town:	NEW YORK CITY
Operator:	LUCAN SAMUEL
Emergency Contact:	RAJ DANIELS
Emergency Contact Phone:	(718) 237-3022
Certification Date:	08/21/1997
Expiration Date:	07/25/1999
Owner Name:	ULANO CORP.
Owner Address:	255 BUTLER ST.
Owner City,State,Zip:	BROOKLYN, NY 11217
Owner Phone:	(718) 622-5200
Owner Type:	5
Owner Subtype:	Not reported
Mailing Name:	ULANO CORP.
Mailing Contact:	RAJ DANIELS, PLANT MANAGER
Mailing Address:	255 BUTLER ST.
Mailing Address 2:	Not reported
Mailing City,State,Zip:	BROOKLYN, NY 11217
Mailing Telephone:	(718) 237-3022
Tank Number:	10A
Date Entered:	07/17/1989
Capacity:	4000
Chemical:	Toluene
Tank Closed:	11/97
Tank Status:	Temporarily Out Of Service
Tank Type:	Steel/carbon steel
Install Date:	12/74
CAS No:	108883

ULANO CORP. (Continued) **S102151067**

Substance:	Single Hazardous Substance on DEC List
Tank Location:	Outdoors, Belowground
Tank Internal:	None
Tank External:	NONE
Pipe Location:	Aboveground/Underground Combination
Pipe Internal:	None
Pipe External:	None
Leak Detection:	None
Secondary Containmentt:	None
Overfill Protection:	None
Haz Percent:	100
Pipe Containment:	None
Pipe Type:	STEEL/IRON
Tank Error Status:	No Missing Data
Tank Secret:	F
Date Entered:	08:57:48
Last Test:	Not reported
Due Date:	Not reported
SWIS Code:	6101
Cert Flag:	F
Is it There:	F
Is Updated:	F
Owners Mark:	First Owner
Latitude:	Not reported
Longitude:	Not reported
Renew Date:	04/01/93
Deliquent:	F
Total Capacity:	0
Date Expired:	07/25/95
Case No:	Not reported
Federal Amt:	T
Pipe Flag:	F
Reserve Flag:	T

Click this hyperlink while viewing on your computer to access
3 additional NY UST CBS: record(s) in the EDR Site Report.

AH212 **MTA NYCT CLINTON WASHINGTON AVES STATION - C LINE** **RCRA-SQG** **1016974784**
ENE **FULTON ST & WAVERLY AVE** **NY MANIFEST** **NYR000212449**
1/8-1/4 **BROOKLYN, NY 11238**
0.183 mi.
966 ft. **Site 4 of 5 in cluster AH**

Relative: RCRA Listings:
Higher

Actual: **78 ft.**

Date Form Received by Agency:	20140903
Handler Name:	Mta Nyct Clinton Washington Aves Station - C Line
Handler Address:	FULTON ST & WAVERLY AVE
Handler City,State,Zip:	BROOKLYN, NY 11238
EPA ID:	NYR000212449
Contact Name:	GERALD LEZEAU
Contact Address:	BROADWAY 5TH FL 503
Contact City,State,Zip:	NEW YORK, NY 10004
Contact Telephone:	646-252-3535
Contact Fax:	646-252-3509
Contact Email:	GERALD.LEEAU@NYCT.COM
Contact Title:	ELECTRICAL ENGINEER 2
EPA Region:	02
Land Type:	State

MTA NYCT CLINTON WASHINGTON AVES STATION - C LINE (Continued) **1016974784**

Federal Waste Generator Description:	Small Quantity Generator
Non-Notifier:	Not reported
Biennial Report Cycle:	Not reported
Accessibility:	Not reported
Active Site Indicator:	Handler Activities
State District Owner:	Ny
State District:	NYSDEC R2
Mailing Address:	BROADWAY 5TH FL 503
Mailing City,State,Zip:	NEW YORK, NY 10004
Owner Name:	Mta Nyct
Owner Type:	State
Operator Name:	Mta Nyct
Operator Type:	State
Short-Term Generator Activity:	No
Importer Activity:	No
Mixed Waste Generator:	No
Transporter Activity:	No
Transfer Facility Activity:	No
Recycler Activity with Storage:	No
Small Quantity On-Site Burner Exemption:	No
Smelting Melting and Refining Furnace Exemption:	No
Underground Injection Control:	No
Off-Site Waste Receipt:	No
Universal Waste Indicator:	No
Universal Waste Destination Facility:	No
Federal Universal Waste:	No
Active Site State-Reg Handler:	---
Federal Facility Indicator:	Not reported
Hazardous Secondary Material Indicator:	N
Sub-Part K Indicator:	Not reported
2018 GPRA Permit Baseline:	Not on the Baseline
2018 GPRA Renewals Baseline:	Not on the Baseline
202 GPRA Corrective Action Baseline:	No
Subject to Corrective Action Universe:	No
Non-TSDFs Where RCRA CA has Been Imposed Universe:	No
Corrective Action Priority Ranking:	No NCAPS ranking
Environmental Control Indicator:	No
Institutional Control Indicator:	No
Human Exposure Controls Indicator:	N/A
Groundwater Controls Indicator:	N/A
Significant Non-Complier Universe:	No
Unaddressed Significant Non-Complier Universe:	No
Addressed Significant Non-Complier Universe:	No
Significant Non-Complier With a Compliance Schedule Universe:	No
Financial Assurance Required:	Not reported
Handler Date of Last Change:	20160607
Recognized Trader-Importer:	No
Recognized Trader-Exporter:	No
Importer of Spent Lead Acid Batteries:	No
Exporter of Spent Lead Acid Batteries:	No
Recycler Activity Without Storage:	No
Manifest Broker:	No
Sub-Part P Indicator:	No

Hazardous Waste Summary:
Waste Code: D008

MTA NYCT CLINTON WASHINGTON AVES STATION - C LINE (Continued) **1016974784**

Waste Description: Lead

Handler - Owner Operator:
Owner/Operator Indicator: Owner
Owner/Operator Name: MTA NYCT
Legal Status: State
Date Became Current: 19680301
Date Ended Current: Not reported
Owner/Operator Address: 2 BROADWAY 5T FL 503
Owner/Operator City,State,Zip: NEW YORK, NY 10004
Owner/Operator Telephone: 646-252-3535
Owner/Operator Telephone Ext: Not reported
Owner/Operator Fax: Not reported
Owner/Operator Email: Not reported

Owner/Operator Indicator: Operator
Owner/Operator Name: MTA NYCT
Legal Status: State
Date Became Current: 19680301
Date Ended Current: Not reported
Owner/Operator Address: Not reported
Owner/Operator City,State,Zip: Not reported
Owner/Operator Telephone: Not reported
Owner/Operator Telephone Ext: Not reported
Owner/Operator Fax: Not reported
Owner/Operator Email: Not reported

Historic Generators:
Receive Date: 20140903
Handler Name: MTA NYCT CLINTON WASHINGTON AVES STATION - C LINE
Federal Waste Generator Description: Small Quantity Generator
State District Owner: Ny
Large Quantity Handler of Universal Waste: No
Recognized Trader Importer: No
Recognized Trader Exporter: No
Spent Lead Acid Battery Importer: No
Spent Lead Acid Battery Exporter: No
Current Record: Yes
Non Storage Recycler Activity: Not reported
Electronic Manifest Broker: Not reported

List of NAICS Codes and Descriptions:
NAICS Code: 485111
NAICS Description: MIXED MODE TRANSIT SYSTEMS

Facility Has Received Notices of Violations:
Violations: No Violations Found

Evaluation Action Summary:
Evaluations: No Evaluations Found

Manifest Facility Information:
EPA ID: NYR000212449

MTA NYCT CLINTON WASHINGTON AVES STATION - C LINE (Continued) **1016974784**

Country:	USA
Name:	MTA NYCT CLINTON WASHINGTON AVES STATION - C LINE
Address:	FULTON ST & WAVERLY AVE
Address 2:	Not reported
City,State,Zip:	BROOKLYN, NY 11238
Zip 4:	Not reported
Location Address 1:	FULTON ST & WAVERLY AVE
Location Address 2:	Not reported
Location City,State,Zip:	BROOKLYN, NY 11238
Location Zip 4:	Not reported
Facility Status:	Not reported
Total Tanks:	Not reported
Code:	BP

Mailing:

Mailing Name:	MTA NYCT CLINTON WASHINGTON AVES STATION - C LINE
Mailing Contact:	NYCT-OSS (CPM) CONT# A-36957
Mailing Address 1:	2 BROADWAY - RM A27.64
Mailing Address 2:	Not reported
Mailing City,State,Zip:	NEW YORK, NY 10004
Mailing Zip 4:	Not reported
Mailing Country:	USA
Mailing Phone:	6462525777

Manifest Data:

Document ID:	Not reported
Manifest Status:	Not reported
Trans1 State ID:	NYD986938645
Year:	2018
Trans2 State ID:	PAD146714878
Generator Ship Date:	05/27/2015
Trans1 Recv Date:	05/27/2015
Trans2 Recv Date:	06/16/2015
TSD Site Recv Date:	06/16/2015
Part A Recv Date:	Not reported
Part B Recv Date:	Not reported
Generator EPA ID:	NYR000212449
Trans1 EPA ID:	Not reported
Trans2 EPA ID:	Not reported
TSDF ID 1:	NYD049836679
TSDF ID 2:	Not reported
Manifest Tracking Number:	006378723JJK
Import Indicator:	N
Export Indicator:	N
Discr Quantity Indicator:	N
Discr Type Indicator:	N
Discr Residue Indicator:	N
Discr Partial Reject Indicator:	N
Discr Full Reject Indicator:	N
Manifest Ref Number:	Not reported
Alt Facility RCRA ID:	Not reported
Alt Facility Sign Date:	Not reported
MGMT Method Type Code:	H132
Waste Code a:	LEAD
Waste Code b:	Not reported
Waste Code c:	Not reported
Waste Code e:	Not reported

MTA NYCT CLINTON WASHINGTON AVES STATION - C LINE (Continued) **1016974784**

Waste Code f:	Not reported
Waste Code g:	Not reported
Waste Code 1:	Not reported
Waste Code 2:	Not reported
Waste Code 3:	Not reported
Waste Code 4:	Not reported
Waste Code 5:	Not reported
Waste Code 6:	Not reported
Quantity:	100
Units:	Pounds
Number of Containers:	1
Container Type:	Metal drums, barrels, kegs
Handling Method:	Treat
Specific Gravity:	1
Document ID:	Not reported
Manifest Status:	Not reported
Trans1 State ID:	NJR986628162
Year:	2018
Trans2 State ID:	Not reported
Generator Ship Date:	12/22/2014
Trans1 Recv Date:	12/22/2014
Trans2 Recv Date:	Not reported
TSD Site Recv Date:	12/22/2014
Part A Recv Date:	Not reported
Part B Recv Date:	Not reported
Generator EPA ID:	NYR000212449
Trans1 EPA ID:	Not reported
Trans2 EPA ID:	Not reported
TSDF ID 1:	NJD991291105
TSDF ID 2:	Not reported
Manifest Tracking Number:	007662604FLE
Import Indicator:	N
Export Indicator:	N
Discr Quantity Indicator:	N
Discr Type Indicator:	N
Discr Residue Indicator:	N
Discr Partial Reject Indicator:	N
Discr Full Reject Indicator:	N
Manifest Ref Number:	Not reported
Alt Facility RCRA ID:	Not reported
Alt Facility Sign Date:	Not reported
MGMT Method Type Code:	H110
Waste Code a:	CADMIUM
Waste Code b:	Not reported
Waste Code c:	Not reported
Waste Code e:	Not reported
Waste Code f:	Not reported
Waste Code g:	Not reported
Waste Code 1:	Not reported
Waste Code 2:	Not reported
Waste Code 3:	Not reported
Waste Code 4:	Not reported
Waste Code 5:	Not reported
Waste Code 6:	Not reported
Quantity:	120
Units:	Pounds

MTA NYCT CLINTON WASHINGTON AVES STATION - C LINE (Continued) **1016974784**

Number of Containers:	3
Container Type:	Metal drums, barrels, kegs
Handling Method:	Treat
Specific Gravity:	1
Document ID:	Not reported
Manifest Status:	Not reported
Trans1 State ID:	NYD986938645
Year:	2018
Trans2 State ID:	PAD146714878
Generator Ship Date:	02/20/2015
Trans1 Recv Date:	02/20/2015
Trans2 Recv Date:	03/12/2015
TSD Site Recv Date:	03/13/2015
Part A Recv Date:	Not reported
Part B Recv Date:	Not reported
Generator EPA ID:	NYR000212449
Trans1 EPA ID:	Not reported
Trans2 EPA ID:	Not reported
TSDF ID 1:	NYD049836679
TSDF ID 2:	Not reported
Manifest Tracking Number:	006378770JJK
Import Indicator:	N
Export Indicator:	N
Discr Quantity Indicator:	N
Discr Type Indicator:	N
Discr Residue Indicator:	N
Discr Partial Reject Indicator:	N
Discr Full Reject Indicator:	N
Manifest Ref Number:	Not reported
Alt Facility RCRA ID:	Not reported
Alt Facility Sign Date:	Not reported
MGMT Method Type Code:	H132
Waste Code a:	LEAD
Waste Code b:	Not reported
Waste Code c:	Not reported
Waste Code e:	Not reported
Waste Code f:	Not reported
Waste Code g:	Not reported
Waste Code 1:	Not reported
Waste Code 2:	Not reported
Waste Code 3:	Not reported
Waste Code 4:	Not reported
Waste Code 5:	Not reported
Waste Code 6:	Not reported
Quantity:	100
Units:	Pounds
Number of Containers:	1
Container Type:	Metal drums, barrels, kegs
Handling Method:	Treat
Specific Gravity:	1
Document ID:	Not reported
Manifest Status:	Not reported
Trans1 State ID:	NJR986628162
Year:	2018
Trans2 State ID:	Not reported

MTA NYCT CLINTON WASHINGTON AVES STATION - C LINE (Continued) **1016974784**

Generator Ship Date:	06/02/2015
Trans1 Recv Date:	06/02/2015
Trans2 Recv Date:	Not reported
TSD Site Recv Date:	06/03/2015
Part A Recv Date:	Not reported
Part B Recv Date:	Not reported
Generator EPA ID:	NYR000212449
Trans1 EPA ID:	Not reported
Trans2 EPA ID:	Not reported
TSDF ID 1:	NJD991291105
TSDF ID 2:	Not reported
Manifest Tracking Number:	008275114FLE
Import Indicator:	N
Export Indicator:	N
Discr Quantity Indicator:	N
Discr Type Indicator:	N
Discr Residue Indicator:	N
Discr Partial Reject Indicator:	N
Discr Full Reject Indicator:	N
Manifest Ref Number:	Not reported
Alt Facility RCRA ID:	Not reported
Alt Facility Sign Date:	Not reported
MGMT Method Type Code:	H110
Waste Code a:	LEAD
Waste Code b:	Not reported
Waste Code c:	Not reported
Waste Code e:	Not reported
Waste Code f:	Not reported
Waste Code g:	Not reported
Waste Code 1:	Not reported
Waste Code 2:	Not reported
Waste Code 3:	Not reported
Waste Code 4:	Not reported
Waste Code 5:	Not reported
Waste Code 6:	Not reported
Quantity:	200
Units:	Pounds
Number of Containers:	1
Container Type:	Metal drums, barrels, kegs
Handling Method:	Treat
Specific Gravity:	1

Document ID:	Not reported
Manifest Status:	Not reported
Trans1 State ID:	NYD986938645
Year:	2018
Trans2 State ID:	PAD146714878
Generator Ship Date:	04/28/2015
Trans1 Recv Date:	04/28/2015
Trans2 Recv Date:	05/04/2015
TSD Site Recv Date:	05/05/2015
Part A Recv Date:	Not reported
Part B Recv Date:	Not reported
Generator EPA ID:	NYR000212449
Trans1 EPA ID:	Not reported
Trans2 EPA ID:	Not reported
TSDF ID 1:	NYD049836679

MTA NYCT CLINTON WASHINGTON AVES STATION - C LINE (Continued) **1016974784**

TSDF ID 2:	Not reported
Manifest Tracking Number:	002581293GBF
Import Indicator:	N
Export Indicator:	N
Discr Quantity Indicator:	N
Discr Type Indicator:	N
Discr Residue Indicator:	N
Discr Partial Reject Indicator:	N
Discr Full Reject Indicator:	N
Manifest Ref Number:	Not reported
Alt Facility RCRA ID:	Not reported
Alt Facility Sign Date:	Not reported
MGMT Method Type Code:	H132
Waste Code a:	LEAD
Waste Code b:	Not reported
Waste Code c:	Not reported
Waste Code e:	Not reported
Waste Code f:	Not reported
Waste Code g:	Not reported
Waste Code 1:	Not reported
Waste Code 2:	Not reported
Waste Code 3:	Not reported
Waste Code 4:	Not reported
Waste Code 5:	Not reported
Waste Code 6:	Not reported
Quantity:	100
Units:	Pounds
Number of Containers:	1
Container Type:	Metal drums, barrels, kegs
Handling Method:	Treat
Specific Gravity:	1

Document ID:	Not reported
Manifest Status:	Not reported
Trans1 State ID:	NJR986628162
Year:	2018
Trans2 State ID:	Not reported
Generator Ship Date:	04/01/2015
Trans1 Recv Date:	04/01/2015
Trans2 Recv Date:	Not reported
TSD Site Recv Date:	04/01/2015
Part A Recv Date:	Not reported
Part B Recv Date:	Not reported
Generator EPA ID:	NYR000212449
Trans1 EPA ID:	Not reported
Trans2 EPA ID:	Not reported
TSDF ID 1:	NJD991291105
TSDF ID 2:	Not reported
Manifest Tracking Number:	008274996FLE
Import Indicator:	N
Export Indicator:	N
Discr Quantity Indicator:	N
Discr Type Indicator:	N
Discr Residue Indicator:	N
Discr Partial Reject Indicator:	N
Discr Full Reject Indicator:	N
Manifest Ref Number:	Not reported

MTA NYCT CLINTON WASHINGTON AVES STATION - C LINE (Continued) **1016974784**

Alt Facility RCRA ID:	Not reported
Alt Facility Sign Date:	Not reported
MGMT Method Type Code:	H110
Waste Code a:	LEAD
Waste Code b:	Not reported
Waste Code c:	Not reported
Waste Code e:	Not reported
Waste Code f:	Not reported
Waste Code g:	Not reported
Waste Code 1:	Not reported
Waste Code 2:	Not reported
Waste Code 3:	Not reported
Waste Code 4:	Not reported
Waste Code 5:	Not reported
Waste Code 6:	Not reported
Quantity:	80
Units:	Pounds
Number of Containers:	1
Container Type:	Metal drums, barrels, kegs
Handling Method:	Treat
Specific Gravity:	1

AH213 **MTA NYCT CLINTON WASHINGTON AVES STATION - C LINE** **NJ MANIFEST** **S120679016**
ENE **FULTON ST & WAVERLY AVE** **N/A**
1/8-1/4 **BROOKLYN, NY 11238**
0.183 mi.
966 ft. **Site 5 of 5 in cluster AH**

Relative:
Higher

Actual:
78 ft.

Facility Info:

EPA ID:	NYR000212449
Name:	MTA NYCT CLINTON WASHINGTON AVES STATION - C LINE
Address:	FULTON ST & WAVERLY AVE
City,State,Zip:	BROOKLYN, NY 11238
County:	Not reported
Mailing Address:	BROADWAY 5TH FL 503
Mailing City,State,Zip:	NEW YORK, NY 10004
Telephone:	Not reported
Emergency Telephone:	Not reported
Contact:	GERALD LEZEAU
Comments:	Not reported
SIC Code:	Not reported
County:	NY047
Municipal:	Not reported
Previous EPAID:	Not reported
Generator Flag:	Not reported
Transporter Flag:	Not reported
TSDF Flag:	Not reported
Name Change:	Not reported
Date Change:	Not reported

Manifest Data:

EPA ID:	NYR000212449
Manifest Number:	008275114FLE
Date Shipped:	6/2/2015
TSDF EPA ID:	NJD991291105
Transporter EPA ID:	NJR986628162
Transporter 2 EPA ID:	Not reported

MTA NYCT CLINTON WASHINGTON AVES STATION - C LINE (Continued) **S120679016**

Transporter 3 EPA ID:	Not reported
Transporter 4 EPA ID:	Not reported
Transporter 5 EPA ID:	Not reported
Transporter 6 EPA ID:	Not reported
Transporter 7 EPA ID:	Not reported
Transporter 8 EPA ID:	Not reported
Transporter 9 EPA ID:	Not reported
Transporter 10 EPA ID:	Not reported
Date Trans1 Transported Waste:	Not reported
Date Trans2 Transported Waste:	Not reported
Date Trans3 Transported Waste:	Not reported
Date Trans4 Transported Waste:	Not reported
Date Trans5 Transported Waste:	Not reported
Date Trans6 Transported Waste:	Not reported
Date Trans7 Transported Waste:	Not reported
Date Trans8 Transported Waste:	Not reported
Date Trans9 Transported Waste:	Not reported
Date Trans10 Transported Waste:	Not reported
Date TSDF Received Waste:	Not reported
TSDF EPA Facility Name:	Not reported
QTY Units:	Not reported
Transporter SEQ ID:	Not reported
Transporter-1 Date:	Not reported
Waste SEQ ID:	Not reported
Waste Type Code 2:	Not reported
Waste Type Code 3:	Not reported
Waste Type Code 4:	Not reported
Waste Type Code 5:	Not reported
Waste Type Code 6:	Not reported
Date Accepted:	Not reported
Manifest Discrepancy Type:	Not reported
Data Entry Number:	Not reported
Was Load Rejected:	Not reported
Reason Load Was Rejected:	Not reported
EPA ID:	NYR000212449
Manifest Number:	008274996FLE
Date Shipped:	4/1/2015
TSDF EPA ID:	NJD991291105
Transporter EPA ID:	NJR986628162
Transporter 2 EPA ID:	Not reported
Transporter 3 EPA ID:	Not reported
Transporter 4 EPA ID:	Not reported
Transporter 5 EPA ID:	Not reported
Transporter 6 EPA ID:	Not reported
Transporter 7 EPA ID:	Not reported
Transporter 8 EPA ID:	Not reported
Transporter 9 EPA ID:	Not reported
Transporter 10 EPA ID:	Not reported
Date Trans1 Transported Waste:	Not reported
Date Trans2 Transported Waste:	Not reported
Date Trans3 Transported Waste:	Not reported
Date Trans4 Transported Waste:	Not reported
Date Trans5 Transported Waste:	Not reported
Date Trans6 Transported Waste:	Not reported
Date Trans7 Transported Waste:	Not reported
Date Trans8 Transported Waste:	Not reported

MTA NYCT CLINTON WASHINGTON AVES STATION - C LINE (Continued) **S120679016**

Date Trans9 Transported Waste:	Not reported
Date Trans10 Transported Waste:	Not reported
Date TSDF Received Waste:	Not reported
TSDF EPA Facility Name:	Not reported
QTY Units:	Not reported
Transporter SEQ ID:	Not reported
Transporter-1 Date:	Not reported
Waste SEQ ID:	Not reported
Waste Type Code 2:	Not reported
Waste Type Code 3:	Not reported
Waste Type Code 4:	Not reported
Waste Type Code 5:	Not reported
Waste Type Code 6:	Not reported
Date Accepted:	Not reported
Manifest Discrepancy Type:	Not reported
Data Entry Number:	Not reported
Was Load Rejected:	Not reported
Reason Load Was Rejected:	Not reported

AN214 **CON EDISON** **NY MANIFEST** **S117065516**
South **611 BERGEN ST** **N/A**
1/8-1/4 **BROOKLYN, NY 11238**
0.186 mi.
981 ft. **Site 1 of 3 in cluster AN**

Relative:
Higher

Actual:
82 ft.

Manifest Facility Information:

EPA ID:	NYP004580791
Country:	USA
Name:	CON EDISON
Address:	611 BERGEN ST
Address 2:	SB 18213
City,State,Zip:	BROOKLYN, NY 11238
Zip 4:	Not reported
Location Address 1:	611 BERGEN ST
Location Address 2:	SB 18213
Location City,State,Zip:	BROOKLYN, NY 11238
Location Zip 4:	Not reported
Facility Status:	Not reported
Total Tanks:	Not reported
Code:	BP

Mailing:

Mailing Name:	CON EDISON
Mailing Contact:	TOM TEELING
Mailing Address 1:	4 IRVING PLACE 15TH FLOOR
Mailing Address 2:	Not reported
Mailing City,State,Zip:	NEW YORK, NY 10003
Mailing Zip 4:	Not reported
Mailing Country:	USA
Mailing Phone:	Not reported

Manifest Data:

Document ID:	Not reported
Manifest Status:	Not reported
Trans1 State ID:	NJD003812047
Year:	2018
Trans2 State ID:	Not reported

CON EDISON (Continued) **S117065516**

Generator Ship Date:	06/30/2014
Trans1 Recv Date:	06/30/2014
Trans2 Recv Date:	Not reported
TSD Site Recv Date:	07/02/2014
Part A Recv Date:	Not reported
Part B Recv Date:	Not reported
Generator EPA ID:	NYP004580791
Trans1 EPA ID:	Not reported
Trans2 EPA ID:	Not reported
TSDF ID 1:	NJD991291105
TSDF ID 2:	Not reported
Manifest Tracking Number:	002503850GBF
Import Indicator:	N
Export Indicator:	N
Discr Quantity Indicator:	N
Discr Type Indicator:	N
Discr Residue Indicator:	N
Discr Partial Reject Indicator:	N
Discr Full Reject Indicator:	N
Manifest Ref Number:	Not reported
Alt Facility RCRA ID:	Not reported
Alt Facility Sign Date:	Not reported
MGMT Method Type Code:	H110
Waste Code a:	LEAD
Waste Code b:	Not reported
Waste Code c:	Not reported
Waste Code e:	Not reported
Waste Code f:	Not reported
Waste Code g:	Not reported
Waste Code 1:	Not reported
Waste Code 2:	Not reported
Waste Code 3:	Not reported
Waste Code 4:	Not reported
Waste Code 5:	Not reported
Waste Code 6:	Not reported
Quantity:	50
Units:	Gallons (liquids only)
Number of Containers:	1
Container Type:	Cargo tanks (tank trucks)
Handling Method:	Treat
Specific Gravity:	1

AE215 **CON EDISON SERVICE BOX: 19120** **RCRA NonGen / NLR** **1016967205**
North **416 CLERMONT AVE** **NY MANIFEST** **NYP004408266**
1/8-1/4 **BROOKLYN, NY 11238**
0.189 mi.
998 ft. **Site 2 of 2 in cluster AE**

Relative: **Higher**
Actual: **82 ft.**

RCRA Listings:

Date Form Received by Agency:	20140118
Handler Name:	Con Edison Service Box: 19120
Handler Address:	CLERMONT AVE
Handler City,State,Zip:	BROOKLYN, NY 11238
EPA ID:	NYP004408266
Contact Name:	THOMAS TEELING
Contact Address:	Not reported
Contact City,State,Zip:	Not reported

CON EDISON SERVICE BOX: 19120 (Continued) **1016967205**

Contact Telephone:	212-460-3770
Contact Fax:	Not reported
Contact Email:	Not reported
Contact Title:	SENIOR SCIENTIST
EPA Region:	02
Land Type:	Private
Federal Waste Generator Description:	Not a generator, verified
Non-Notifier:	Not reported
Biennial Report Cycle:	Not reported
Accessibility:	Not reported
Active Site Indicator:	Not reported
State District Owner:	Ny
State District:	NYSDEC R2
Mailing Address:	IRVING PL, 15TH FL NE
Mailing City,State,Zip:	NEW YORK, NY 10003
Owner Name:	Not reported
Owner Type:	Not reported
Operator Name:	Not reported
Operator Type:	Not reported
Short-Term Generator Activity:	No
Importer Activity:	No
Mixed Waste Generator:	No
Transporter Activity:	No
Transfer Facility Activity:	No
Recycler Activity with Storage:	No
Small Quantity On-Site Burner Exemption:	No
Smelting Melting and Refining Furnace Exemption:	No
Underground Injection Control:	No
Off-Site Waste Receipt:	No
Universal Waste Indicator:	No
Universal Waste Destination Facility:	No
Federal Universal Waste:	No
Active Site State-Reg Handler:	---
Federal Facility Indicator:	Not reported
Hazardous Secondary Material Indicator:	NN
Sub-Part K Indicator:	Not reported
2018 GPRA Permit Baseline:	Not on the Baseline
2018 GPRA Renewals Baseline:	Not on the Baseline
202 GPRA Corrective Action Baseline:	No
Subject to Corrective Action Universe:	No
Non-TSDFs Where RCRA CA has Been Imposed Universe:	No
Corrective Action Priority Ranking:	No NCAPS ranking
Environmental Control Indicator:	No
Institutional Control Indicator:	No
Human Exposure Controls Indicator:	N/A
Groundwater Controls Indicator:	N/A
Significant Non-Complier Universe:	No
Unaddressed Significant Non-Complier Universe:	No
Addressed Significant Non-Complier Universe:	No
Significant Non-Complier With a Compliance Schedule Universe:	No
Financial Assurance Required:	Not reported
Handler Date of Last Change:	20140701
Recognized Trader-Importer:	No
Recognized Trader-Exporter:	No
Importer of Spent Lead Acid Batteries:	No
Exporter of Spent Lead Acid Batteries:	No
Recycler Activity Without Storage:	Not reported

CON EDISON SERVICE BOX: 19120 (Continued) **1016967205**

Manifest Broker: Not reported
Sub-Part P Indicator: No

Historic Generators:

Receive Date: 20131218
Handler Name: CON EDISON SERVICE BOX: 19120
Federal Waste Generator Description: Conditionally Exempt Small Quantity Generator
State District Owner: Ny
Large Quantity Handler of Universal Waste: No
Recognized Trader Importer: No
Recognized Trader Exporter: No
Spent Lead Acid Battery Importer: No
Spent Lead Acid Battery Exporter: No
Current Record: No
Non Storage Recycler Activity: Not reported
Electronic Manifest Broker: Not reported

Receive Date: 20140118
Handler Name: CON EDISON SERVICE BOX: 19120
Federal Waste Generator Description: Not a generator, verified
State District Owner: Ny
Large Quantity Handler of Universal Waste: No
Recognized Trader Importer: No
Recognized Trader Exporter: No
Spent Lead Acid Battery Importer: No
Spent Lead Acid Battery Exporter: No
Current Record: Yes
Non Storage Recycler Activity: Not reported
Electronic Manifest Broker: Not reported

List of NAICS Codes and Descriptions:
NAICS Codes: No NAICS Codes Found

Facility Has Received Notices of Violations:
Violations: No Violations Found

Evaluation Action Summary:
Evaluations: No Evaluations Found

Manifest Facility Information:
EPA ID: NYP004408266
Country: USA
Name: CON EDISON
Address: 416 CLERMONT AVE
Address 2: Not reported
City,State,Zip: BROOKLYN, NY 11238
Zip 4: Not reported
Location Address 1: 416 CLERMONT AVE
Location Address 2: SB19120
Location City,State,Zip: BROOKLYN, NY 11238
Location Zip 4: Not reported
Facility Status: Not reported
Total Tanks: Not reported

CON EDISON SERVICE BOX: 19120 (Continued) **1016967205**

Code: BP

Mailing:
Mailing Name: CON EDISON
Mailing Contact: CON EDISON
Mailing Address 1: 4 IRVING PLACE
Mailing Address 2: 15TH FL
Mailing City,State,Zip: NEW YORK, NY 10003
Mailing Zip 4: Not reported
Mailing Country: USA
Mailing Phone: Not reported

Manifest Data:
Document ID: Not reported
Manifest Status: Not reported
Trans1 State ID: NJD003812047
Year: 2018
Trans2 State ID: Not reported
Generator Ship Date: 12/18/2013
Trans1 Recv Date: 12/18/2013
Trans2 Recv Date: Not reported
TSD Site Recv Date: 12/19/2013
Part A Recv Date: Not reported
Part B Recv Date: Not reported
Generator EPA ID: NYP004408266
Trans1 EPA ID: Not reported
Trans2 EPA ID: Not reported
TSDF ID 1: NJD991291105
TSDF ID 2: Not reported
Manifest Tracking Number: 002300724GBF
Import Indicator: N
Export Indicator: N
Discr Quantity Indicator: N
Discr Type Indicator: N
Discr Residue Indicator: N
Discr Partial Reject Indicator: N
Discr Full Reject Indicator: N
Manifest Ref Number: Not reported
Alt Facility RCRA ID: Not reported
Alt Facility Sign Date: Not reported
MGMT Method Type Code: H110
Waste Code a: LEAD
Waste Code b: Not reported
Waste Code c: Not reported
Waste Code e: Not reported
Waste Code f: Not reported
Waste Code g: Not reported
Waste Code 1: Not reported
Waste Code 2: Not reported
Waste Code 3: Not reported
Waste Code 4: Not reported
Waste Code 5: Not reported
Waste Code 6: Not reported
Quantity: 50
Units: Gallons (liquids only)
Number of Containers: 1
Container Type: Cargo tanks (tank trucks)

CON EDISON SERVICE BOX: 19120 (Continued) **1016967205**

Handling Method: Treat
Specific Gravity: 1

AN216 **CON EDISON SERVICE BOX: 18213** **RCRA NonGen / NLR** **1017779282**
South **613 BERGEN ST** **FINDS** **NYP004572715**
1/8-1/4 **BROOKLYN, NY 11238**
0.189 mi.
1000 ft. **Site 2 of 3 in cluster AN**

Relative: **Higher**
Actual: **82 ft.**

RCRA Listings:

Date Form Received by Agency:	20140723
Handler Name:	Con Edison Service Box: 18213
Handler Address:	BERGEN ST
Handler City,State,Zip:	BROOKLYN, NY 11238
EPA ID:	NYP004572715
Contact Name:	THOMAS TEELING
Contact Address:	Not reported
Contact City,State,Zip:	Not reported
Contact Telephone:	212-460-3770
Contact Fax:	Not reported
Contact Email:	Not reported
Contact Title:	SENIOR SCIENTIST
EPA Region:	02
Land Type:	Private
Federal Waste Generator Description:	Not a generator, verified
Non-Notifier:	Not reported
Biennial Report Cycle:	Not reported
Accessibility:	Not reported
Active Site Indicator:	Not reported
State District Owner:	Ny
State District:	NYSDEC R2
Mailing Address:	IRVING PL, 15TH FL NE
Mailing City,State,Zip:	NEW YORK, NY 10003
Owner Name:	Not reported
Owner Type:	Not reported
Operator Name:	Not reported
Operator Type:	Not reported
Short-Term Generator Activity:	No
Importer Activity:	No
Mixed Waste Generator:	No
Transporter Activity:	No
Transfer Facility Activity:	No
Recycler Activity with Storage:	No
Small Quantity On-Site Burner Exemption:	No
Smelting Melting and Refining Furnace Exemption:	No
Underground Injection Control:	No
Off-Site Waste Receipt:	No
Universal Waste Indicator:	No
Universal Waste Destination Facility:	No
Federal Universal Waste:	No
Active Site State-Reg Handler:	---
Federal Facility Indicator:	Not reported
Hazardous Secondary Material Indicator:	NN
Sub-Part K Indicator:	Not reported
2018 GPRA Permit Baseline:	Not on the Baseline
2018 GPRA Renewals Baseline:	Not on the Baseline
202 GPRA Corrective Action Baseline:	No

CON EDISON SERVICE BOX: 18213 (Continued) **1017779282**

Subject to Corrective Action Universe:	No
Non-TSDFs Where RCRA CA has Been Imposed Universe:	No
Corrective Action Priority Ranking:	No NCAPS ranking
Environmental Control Indicator:	No
Institutional Control Indicator:	No
Human Exposure Controls Indicator:	N/A
Groundwater Controls Indicator:	N/A
Significant Non-Complier Universe:	No
Unaddressed Significant Non-Complier Universe:	No
Addressed Significant Non-Complier Universe:	No
Significant Non-Complier With a Compliance Schedule Universe:	No
Financial Assurance Required:	Not reported
Handler Date of Last Change:	20150211
Recognized Trader-Importer:	No
Recognized Trader-Exporter:	No
Importer of Spent Lead Acid Batteries:	No
Exporter of Spent Lead Acid Batteries:	No
Recycler Activity Without Storage:	Not reported
Manifest Broker:	Not reported
Sub-Part P Indicator:	No

Historic Generators:

Receive Date:	20140623
Handler Name: CON EDISON	
Federal Waste Generator Description:	Large Quantity Generator
State District Owner:	Ny
Large Quantity Handler of Universal Waste:	No
Recognized Trader Importer:	No
Recognized Trader Exporter:	No
Spent Lead Acid Battery Importer:	No
Spent Lead Acid Battery Exporter:	No
Current Record:	No
Non Storage Recycler Activity:	Not reported
Electronic Manifest Broker:	Not reported

Receive Date:	20140623
Handler Name: CON EDISON	
Federal Waste Generator Description:	Not a generator, verified
State District Owner:	Ny
Large Quantity Handler of Universal Waste:	No
Recognized Trader Importer:	No
Recognized Trader Exporter:	No
Spent Lead Acid Battery Importer:	No
Spent Lead Acid Battery Exporter:	No
Current Record:	No
Non Storage Recycler Activity:	Not reported
Electronic Manifest Broker:	Not reported

Receive Date:	20140723
Handler Name: CON EDISON SERVICE BOX: 18213	
Federal Waste Generator Description:	Not a generator, verified
State District Owner:	Ny
Large Quantity Handler of Universal Waste:	No
Recognized Trader Importer:	No
Recognized Trader Exporter:	No
Spent Lead Acid Battery Importer:	No

CON EDISON SERVICE BOX: 18213 (Continued) **1017779282**

Spent Lead Acid Battery Exporter: No
Current Record: Yes
Non Storage Recycler Activity: Not reported
Electronic Manifest Broker: Not reported

List of NAICS Codes and Descriptions:
NAICS Codes: No NAICS Codes Found

Facility Has Received Notices of Violations:
Violations: No Violations Found

Evaluation Action Summary:
Evaluations: No Evaluations Found

FINDS:
Registry ID: 110063835970

Click Here for FRS Facility Detail Report:

Environmental Interest/Information System:
The Resource Conservation and Recovery Act Information System (RCRAInfo) is EPA's comprehensive information system in support of the Resource Conservation and Recovery Act (RCRA) of 1976 and the Hazardous and Solid Waste Amendments (HSWA) of 1984. It tracks many types of information about generators, transporters, treaters, storers, and disposers of hazardous waste.

Click this hyperlink while viewing on your computer to access additional FINDS: detail in the EDR Site Report.

AN217 **CON EDISON** **NY MANIFEST** **S117064767**
South **613 BERGEN ST** **N/A**
1/8-1/4 **BROOKLYN, NY 11238**
0.189 mi.
1000 ft. **Site 3 of 3 in cluster AN**

Relative:
Higher

Actual:
82 ft.

Manifest Facility Information:
EPA ID: NYP004572715
Country: USA
Name: CON EDISON
Address: 613 BERGEN ST
Address 2: Not reported
City,State,Zip: BROOKLYN, NY 11238
Zip 4: Not reported
Location Address 1: 613 BERGEN ST
Location Address 2: MH 18213
Location City,State,Zip: BROOKLYN, NY 11238
Location Zip 4: Not reported
Facility Status: Not reported
Total Tanks: Not reported
Code: BP

Mailing:
Mailing Name: CON EDISON
Mailing Contact: TOM TEELING
Mailing Address 1: 4 IRVING PLACE 15TH FLOOR
Mailing Address 2: Not reported

CON EDISON (Continued) **S117064767**

Mailing City,State,Zip: NEW YORK, NY 10003
Mailing Zip 4: Not reported
Mailing Country: USA
Mailing Phone: Not reported

Manifest Data:
Document ID: Not reported
Manifest Status: Not reported
Trans1 State ID: NJ0000027193
Year: 2018
Trans2 State ID: Not reported
Generator Ship Date: 06/23/2014
Trans1 Recv Date: 06/23/2014
Trans2 Recv Date: Not reported
TSD Site Recv Date: 06/23/2014
Part A Recv Date: Not reported
Part B Recv Date: Not reported
Generator EPA ID: NYP004572715
Trans1 EPA ID: Not reported
Trans2 EPA ID: Not reported
TSDF ID 1: NJD002200046
TSDF ID 2: Not reported
Manifest Tracking Number: 013254870JJK
Import Indicator: N
Export Indicator: N
Discr Quantity Indicator: N
Discr Type Indicator: N
Discr Residue Indicator: N
Discr Partial Reject Indicator: N
Discr Full Reject Indicator: N
Manifest Ref Number: Not reported
Alt Facility RCRA ID: Not reported
Alt Facility Sign Date: Not reported
MGMT Method Type Code: H110
Waste Code a: LEAD
Waste Code b: Not reported
Waste Code c: Not reported
Waste Code e: Not reported
Waste Code f: Not reported
Waste Code g: Not reported
Waste Code 1: Not reported
Waste Code 2: Not reported
Waste Code 3: Not reported
Waste Code 4: Not reported
Waste Code 5: Not reported
Waste Code 6: Not reported
Quantity: 50
Units: Gallons (liquids only)
Number of Containers: 1
Container Type: Cargo tanks (tank trucks)
Handling Method: Treat
Specific Gravity: 1

AO218 **450 CLINTON LLC** **NY AST** **A100292383**
NNE **450 CLINTON AVENUE** **N/A**
1/8-1/4 **BROOKLYN, NY 11238**
0.190 mi.
1001 ft. **Site 1 of 2 in cluster AO**

Relative:
Higher

Actual:
83 ft.

AST:

Name:	450 CLINTON LLC
Address:	450 CLINTON AVENUE
City,State,Zip:	BROOKLYN, NY 11238
Region:	STATE
DEC Region:	2
Site Status:	Active
Facility Id:	2-608753
Program Type:	PBS
UTM X:	587256.13948
UTM Y:	4504285.56896
Expiration Date:	08/15/2028
Site Type:	Apartment Building/Office Building

Affiliation Records:

Site Id:	30604
Affiliation Type:	Mail Contact
Company Name:	450 CLINTON LLC
Contact Type:	MANAGING AGENT
Contact Name:	JOSE PEREZ
Address1:	57 FIFTH AVENUE
Address2:	Not reported
City:	BROOKLYN
State:	NY
Zip Code:	11217
Country Code:	001
Phone:	(718) 857-1260
EMail:	Not reported
Fax Number:	Not reported
Modified By:	DMMOLOUG
Date Last Modified:	2013-04-02

Site Id:	30604
Affiliation Type:	Facility Operator
Company Name:	450 CLINTON LLC
Contact Type:	Not reported
Contact Name:	JOSE PEREZ
Address1:	Not reported
Address2:	Not reported
City:	Not reported
State:	NN
Zip Code:	Not reported
Country Code:	999
Phone:	(718) 857-1260
EMail:	Not reported
Fax Number:	Not reported
Modified By:	DMMOLOUG
Date Last Modified:	2013-04-02

Site Id:	30604
Affiliation Type:	Emergency Contact
Company Name:	450 CLINTON LLC
Contact Type:	Not reported
Contact Name:	JOSE PEREZ

450 CLINTON LLC (Continued) **A100292383**

Address1:	Not reported
Address2:	Not reported
City:	Not reported
State:	NN
Zip Code:	Not reported
Country Code:	999
Phone:	(718) 857-1260
EMail:	Not reported
Fax Number:	Not reported
Modified By:	DMMOLOUG
Date Last Modified:	2013-04-02

Site Id:	30604
Affiliation Type:	Facility Owner
Company Name:	450 CLINTON LLC
Contact Type:	MANAGER
Contact Name:	CESAR HIDALGO
Address1:	57 FIFTH AVENUE
Address2:	Not reported
City:	BROOKLYN
State:	NY
Zip Code:	11217
Country Code:	001
Phone:	(718) 857-0635
EMail:	Not reported
Fax Number:	Not reported
Modified By:	JSMACRI
Date Last Modified:	2023-08-08

Tank Info:

Tank Number:	001
Tank Id:	65601
Material Code:	0001
Common Name of Substance:	#2 Fuel Oil (On-Site Consumption)

Equipment Records:

I05 - Overfill - Vent Whistle
J01 - Dispenser - Pressurized Dispenser
F00 - Pipe External Protection - None
B00 - Tank External Protection - None
E00 - Piping Secondary Containment - None
H00 - Tank Leak Detection - None
K00 - Spill Prevention - None
A00 - Tank Internal Protection - None
G00 - Tank Secondary Containment - None
C01 - Pipe Location - Aboveground
L00 - Piping Leak Detection - None
D00 - Pipe Type - No Piping

Tank Location:	Aboveground - contact with soil.... Tank bottom rests on soil, allowing no visual inspection.
Tank Type:	Steel/Carbon Steel/Iron
Tank Status:	In Service
Pipe Model:	Not reported
Install Date:	01/07/1993
Capacity Gallons:	2500

450 CLINTON LLC (Continued) **A100292383**

Tightness Test Method:	NN
Date Test:	Not reported
Next Test Date:	Not reported
Date Tank Closed:	Not reported
Register:	True
Modified By:	MJGRIFFI
Last Modified:	05/09/2022
Material Name:	#2 fuel oil (on-site consumption)

AJ219 **CON EDISON SERVICE BOX: 13440** **RCRA NonGen / NLR** **1016454505**
SW **554 CARLTON AVE** **FINDS** **NYP004327961**
1/8-1/4 **BROOKLYN, NY 11238** **ECHO**
0.191 mi. **NY MANIFEST**
1011 ft. **Site 2 of 2 in cluster AJ**

Relative: **Higher**
Actual: **69 ft.**

RCRA Listings:

Date Form Received by Agency:	20130811
Handler Name:	Con Edison Service Box: 13440
Handler Address:	CARLTON AVE
Handler City,State,Zip:	BROOKLYN, NY 11238
EPA ID:	NYP004327961
Contact Name:	THOMAS TEELING
Contact Address:	Not reported
Contact City,State,Zip:	Not reported
Contact Telephone:	212-460-3770
Contact Fax:	Not reported
Contact Email:	Not reported
Contact Title:	SENIOR SCIENTIST
EPA Region:	02
Land Type:	Private
Federal Waste Generator Description:	Not a generator, verified
Non-Notifier:	Not reported
Biennial Report Cycle:	Not reported
Accessibility:	Not reported
Active Site Indicator:	Not reported
State District Owner:	Ny
State District:	NYSDEC R2
Mailing Address:	VING PL, 15TH FL NE
Mailing City,State,Zip:	NEW YORK, NY 10003
Owner Name:	Not reported
Owner Type:	Not reported
Operator Name:	Not reported
Operator Type:	Not reported
Short-Term Generator Activity:	No
Importer Activity:	No
Mixed Waste Generator:	No
Transporter Activity:	No
Transfer Facility Activity:	No
Recycler Activity with Storage:	No
Small Quantity On-Site Burner Exemption:	No
Smelting Melting and Refining Furnace Exemption:	No
Underground Injection Control:	No
Off-Site Waste Receipt:	No
Universal Waste Indicator:	No
Universal Waste Destination Facility:	No
Federal Universal Waste:	No
Active Site State-Reg Handler:	---
Federal Facility Indicator:	Not reported

CON EDISON SERVICE BOX: 13440 (Continued) **1016454505**

Hazardous Secondary Material Indicator:	NN
Sub-Part K Indicator:	Not reported
2018 GPRA Permit Baseline:	Not on the Baseline
2018 GPRA Renewals Baseline:	Not on the Baseline
202 GPRA Corrective Action Baseline:	No
Subject to Corrective Action Universe:	No
Non-TSDFs Where RCRA CA has Been Imposed Universe:	No
Corrective Action Priority Ranking:	No NCAPS ranking
Environmental Control Indicator:	No
Institutional Control Indicator:	No
Human Exposure Controls Indicator:	N/A
Groundwater Controls Indicator:	N/A
Significant Non-Complier Universe:	No
Unaddressed Significant Non-Complier Universe:	No
Addressed Significant Non-Complier Universe:	No
Significant Non-Complier With a Compliance Schedule Universe:	No
Financial Assurance Required:	Not reported
Handler Date of Last Change:	20131227
Recognized Trader-Importer:	No
Recognized Trader-Exporter:	No
Importer of Spent Lead Acid Batteries:	No
Exporter of Spent Lead Acid Batteries:	No
Recycler Activity Without Storage:	Not reported
Manifest Broker:	Not reported
Sub-Part P Indicator:	No

Historic Generators:

Receive Date:	20130711
Handler Name: CON EDISON SERVICE BOX:	13440
Federal Waste Generator Description:	Conditionally Exempt Small Quantity Generator
State District Owner:	Ny
Large Quantity Handler of Universal Waste:	No
Recognized Trader Importer:	No
Recognized Trader Exporter:	No
Spent Lead Acid Battery Importer:	No
Spent Lead Acid Battery Exporter:	No
Current Record:	No
Non Storage Recycler Activity:	Not reported
Electronic Manifest Broker:	Not reported

Receive Date:	20130811
Handler Name: CON EDISON SERVICE BOX:	13440
Federal Waste Generator Description:	Not a generator, verified
State District Owner:	Ny
Large Quantity Handler of Universal Waste:	No
Recognized Trader Importer:	No
Recognized Trader Exporter:	No
Spent Lead Acid Battery Importer:	No
Spent Lead Acid Battery Exporter:	No
Current Record:	Yes
Non Storage Recycler Activity:	Not reported
Electronic Manifest Broker:	Not reported

List of NAICS Codes and Descriptions:

NAICS Codes:	No NAICS Codes Found

CON EDISON SERVICE BOX: 13440 (Continued) **1016454505**

Facility Has Received Notices of Violations:
Violations: No Violations Found

Evaluation Action Summary:
Evaluations: No Evaluations Found

FINDS:
Registry ID: 110056508355

Click Here for FRS Facility Detail Report:

Environmental Interest/Information System:
The Resource Conservation and Recovery Act Information System (RCRAInfo) is EPA's comprehensive information system in support of the Resource Conservation and Recovery Act (RCRA) of 1976 and the Hazardous and Solid Waste Amendments (HSWA) of 1984. It tracks many types of information about generators, transporters, treaters, storers, and disposers of hazardous waste.

Click this hyperlink while viewing on your computer to access additional FINDS: detail in the EDR Site Report.

ECHO:

Envid:	1016454505
Registry ID:	110056508355
DFR URL:	http://echo.epa.gov/detailed-facility-report?fid=110056508355
Name:	CON EDISON SERVICE BOX: 13440
Address:	554 CARLTON AVE
City,State,Zip:	BROOKLYN, NY 11238

Manifest Facility Information:

EPA ID:	NYP004327961
Country:	USA
Name:	CON EDISON
Address:	554 CARLTON AVE
Address 2:	Not reported
City,State,Zip:	BROOKLYN, NY 11238
Zip 4:	Not reported
Location Address 1:	554 CARLTON AVE
Location Address 2:	SB #13440
Location City,State,Zip:	BROOKLYN, NY 11238
Location Zip 4:	Not reported
Facility Status:	Not reported
Total Tanks:	Not reported
Code:	BP

Mailing:

Mailing Name:	CON EDISON
Mailing Contact:	CON EDISON
Mailing Address 1:	4 IRVING PLACE 15TH FLOOR
Mailing Address 2:	Not reported
Mailing City,State,Zip:	NEW YORK, NY 10003
Mailing Zip 4:	Not reported
Mailing Country:	USA
Mailing Phone:	2124603770

CON EDISON SERVICE BOX: 13440 (Continued) **1016454505**

Manifest Data:

Document ID:	Not reported
Manifest Status:	Not reported
Trans1 State ID:	NJD003812047
Year:	2018
Trans2 State ID:	Not reported
Generator Ship Date:	07/11/2013
Trans1 Recv Date:	07/11/2013
Trans2 Recv Date:	Not reported
TSD Site Recv Date:	07/11/2013
Part A Recv Date:	Not reported
Part B Recv Date:	Not reported
Generator EPA ID:	NYP004327961
Trans1 EPA ID:	Not reported
Trans2 EPA ID:	Not reported
TSDF ID 1:	NJD991291105
TSDF ID 2:	Not reported
Manifest Tracking Number:	002084661GBF
Import Indicator:	N
Export Indicator:	N
Discr Quantity Indicator:	N
Discr Type Indicator:	N
Discr Residue Indicator:	N
Discr Partial Reject Indicator:	N
Discr Full Reject Indicator:	N
Manifest Ref Number:	Not reported
Alt Facility RCRA ID:	Not reported
Alt Facility Sign Date:	Not reported
MGMT Method Type Code:	H110
Waste Code a:	LEAD
Waste Code b:	Not reported
Waste Code c:	Not reported
Waste Code e:	Not reported
Waste Code f:	Not reported
Waste Code g:	Not reported
Waste Code 1:	Not reported
Waste Code 2:	Not reported
Waste Code 3:	Not reported
Waste Code 4:	Not reported
Waste Code 5:	Not reported
Waste Code 6:	Not reported
Quantity:	250
Units:	Gallons (liquids only)
Number of Containers:	1
Container Type:	Cargo tanks (tank trucks)
Handling Method:	Treat
Specific Gravity:	1

AL220 **A & J FRENCH CLEANERS** **NY DRYCLEANERS** **S110245805**
SSE **585 VANDERBILT AVENUE** **N/A**
1/8-1/4 **BROOKLYN, NY 11238**
0.193 mi.
1017 ft. **Site 8 of 9 in cluster AL**

Relative: **Higher**
Actual: **86 ft.**

DRYCLEANERS:

Name:	A & J FRENCH CLEANERS
Address:	585 VANDERBILT AVENUE
City,State,Zip:	BROOKLYN, NY 11238
Facility ID:	2-6103-00434
Phone Number:	NOT LISTED
Region:	Not reported
Registration Effective Date:	N/A
Inspection Date:	11/18/2003
Install Date:	Not reported
Expiration Date:	Not reported
Removal Date:	Not reported
Drop Shop:	Not reported
Shutdown:	Y
Alternate Solvent:	Not reported
Current Business:	Not reported

AL221 **CON ED-MH 1796** **RCRA NonGen / NLR** **1007206256**
SSE **F/O 585 VANDERBILT AVE** **NY MANIFEST** **NYP004006623**
1/8-1/4 **BROOKLYN, NY 11238**
0.193 mi.
1017 ft. **Site 9 of 9 in cluster AL**

Relative: **Higher**
Actual: **86 ft.**

RCRA Listings:

Date Form Received by Agency:	19980228
Handler Name:	Con Ed-Mh 1796
Handler Address:	F/O 585 VANDERBILT AVE
Handler City,State,Zip:	BROOKLYN, NY 11238-0000
EPA ID:	NYP004006623
Contact Name:	ANTHONY DRUMMINGS
Contact Address:	CONSOLIDATED EDISON INC
Contact City,State,Zip:	NEW YORK, NY 10003-0000
Contact Telephone:	212-460-3770
Contact Fax:	Not reported
Contact Email:	Not reported
Contact Title:	Not reported
EPA Region:	02
Land Type:	Not reported
Federal Waste Generator Description:	Not a generator, verified
Non-Notifier:	Not reported
Biennial Report Cycle:	Not reported
Accessibility:	Not reported
Active Site Indicator:	Not reported
State District Owner:	Ny
State District:	NYSDEC R2
Mailing Address:	CONSOLIDATED EDISON INC
Mailing City,State,Zip:	NEW YORK, NY 10003-0000
Owner Name:	Not reported
Owner Type:	Not reported
Operator Name:	Not reported
Operator Type:	Not reported
Short-Term Generator Activity:	No
Importer Activity:	No
Mixed Waste Generator:	No

CON ED-MH 1796 (Continued) **1007206256**

Transporter Activity:	No
Transfer Facility Activity:	No
Recycler Activity with Storage:	No
Small Quantity On-Site Burner Exemption:	No
Smelting Melting and Refining Furnace Exemption:	No
Underground Injection Control:	No
Off-Site Waste Receipt:	No
Universal Waste Indicator:	No
Universal Waste Destination Facility:	No
Federal Universal Waste:	No
Active Site State-Reg Handler:	---
Federal Facility Indicator:	Not reported
Hazardous Secondary Material Indicator:	N
Sub-Part K Indicator:	Not reported
2018 GPRA Permit Baseline:	Not on the Baseline
2018 GPRA Renewals Baseline:	Not on the Baseline
202 GPRA Corrective Action Baseline:	No
Subject to Corrective Action Universe:	No
Non-TSDFs Where RCRA CA has Been Imposed Universe:	No
Corrective Action Priority Ranking:	No NCAPS ranking
Environmental Control Indicator:	No
Institutional Control Indicator:	No
Human Exposure Controls Indicator:	N/A
Groundwater Controls Indicator:	N/A
Significant Non-Complier Universe:	No
Unaddressed Significant Non-Complier Universe:	No
Addressed Significant Non-Complier Universe:	No
Significant Non-Complier With a Compliance Schedule Universe:	No
Financial Assurance Required:	Not reported
Handler Date of Last Change:	20150414
Recognized Trader-Importer:	No
Recognized Trader-Exporter:	No
Importer of Spent Lead Acid Batteries:	No
Exporter of Spent Lead Acid Batteries:	No
Recycler Activity Without Storage:	No
Manifest Broker:	No
Sub-Part P Indicator:	No

Historic Generators:

Receive Date:	19980227
Handler Name: CON ED-MH 1796	
Federal Waste Generator Description:	Not a generator, verified
State District Owner:	Ny
Large Quantity Handler of Universal Waste:	No
Recognized Trader Importer:	No
Recognized Trader Exporter:	No
Spent Lead Acid Battery Importer:	No
Spent Lead Acid Battery Exporter:	No
Current Record:	No
Non Storage Recycler Activity:	Not reported
Electronic Manifest Broker:	Not reported

Receive Date:	19980228
Handler Name: CON ED-MH 1796	
Federal Waste Generator Description:	Not a generator, verified
State District Owner:	Ny

CON ED-MH 1796 (Continued) **1007206256**

Large Quantity Handler of Universal Waste: No
Recognized Trader Importer: No
Recognized Trader Exporter: No
Spent Lead Acid Battery Importer: No
Spent Lead Acid Battery Exporter: No
Current Record: Yes
Non Storage Recycler Activity: Not reported
Electronic Manifest Broker: Not reported

Receive Date: 19980226
Handler Name: CON ED-MH 1796
Federal Waste Generator Description: Large Quantity Generator
State District Owner: Ny
Large Quantity Handler of Universal Waste: No
Recognized Trader Importer: No
Recognized Trader Exporter: No
Spent Lead Acid Battery Importer: No
Spent Lead Acid Battery Exporter: No
Current Record: No
Non Storage Recycler Activity: Not reported
Electronic Manifest Broker: Not reported

List of NAICS Codes and Descriptions:
NAICS Code: 2211
NAICS Description: ELECTRIC POWER GENERATION, TRANSMISSION AND DISTRIBUTION

NAICS Code: 22111
NAICS Description: ELECTRIC POWER GENERATION

Facility Has Received Notices of Violations:
Violations: No Violations Found

Evaluation Action Summary:
Evaluations: No Evaluations Found

Manifest Facility Information:
EPA ID: NYP004006623
Country: USA
Name: CONSOLIDATED EDISON
Address: F/O 585 VANDERBILT AVE
Address 2: Not reported
City,State,Zip: BROOKLYN, NY 11238-0000
Zip 4: Not reported
Location Address 1: MH1796 - 585 VANDERBILT AVE
Location Address 2: Not reported
Location City,State,Zip: QUEENS, NY
Location Zip 4: Not reported
Facility Status: Not reported
Total Tanks: Not reported
Code: BP

Mailing:
Mailing Name: CONSOLIDATED EDISON
Mailing Contact: FRANKLIN MURRAY
Mailing Address 1: 4 IRVING PLACE RM 828

CON ED-MH 1796 (Continued) **1007206256**

Mailing Address 2:	Not reported
Mailing City,State,Zip:	NEW YORK, NY 10003
Mailing Zip 4:	Not reported
Mailing Country:	USA
Mailing Phone:	2124602808

Manifest Data:

Document ID:	NYG0250038
Manifest Status:	Not reported
Trans1 State ID:	36630Y
Year:	1997
Trans2 State ID:	Not reported
Generator Ship Date:	05/10/1997
Trans1 Recv Date:	05/10/1997
Trans2 Recv Date:	Not reported
TSD Site Recv Date:	05/13/1997
Part A Recv Date:	Not reported
Part B Recv Date:	Not reported
Generator EPA ID:	NYP004006623
Trans1 EPA ID:	NYD006982359
Trans2 EPA ID:	Not reported
TSDF ID 1:	NYD980593636
TSDF ID 2:	Not reported
Manifest Tracking Number:	Not reported
Import Indicator:	Not reported
Export Indicator:	Not reported
Discr Quantity Indicator:	Not reported
Discr Type Indicator:	Not reported
Discr Residue Indicator:	Not reported
Discr Partial Reject Indicator:	Not reported
Discr Full Reject Indicator:	Not reported
Manifest Ref Number:	Not reported
Alt Facility RCRA ID:	Not reported
Alt Facility Sign Date:	Not reported
MGMT Method Type Code:	Not reported
Waste Code 1:	B003
Waste Code 2:	Not reported
Waste Code 3:	Not reported
Waste Code 4:	Not reported
Waste Code 5:	Not reported
Waste Code 6:	Not reported
Quantity:	00300
Units:	Gallons (liquids only)
Number of Containers:	001
Container Type:	Cargo tanks (tank trucks)
Handling Method:	Treat
Specific Gravity:	01.00

Document ID:	NYG0249723
Manifest Status:	Not reported
Trans1 State ID:	20408AD
Year:	1997
Trans2 State ID:	Not reported
Generator Ship Date:	05/10/1997
Trans1 Recv Date:	05/10/1997
Trans2 Recv Date:	Not reported
TSD Site Recv Date:	05/12/1997

CON ED-MH 1796 (Continued) **1007206256**

Part A Recv Date:	Not reported
Part B Recv Date:	Not reported
Generator EPA ID:	NYP004006623
Trans1 EPA ID:	NYD006982359
Trans2 EPA ID:	Not reported
TSDF ID 1:	NYD077444263
TSDF ID 2:	Not reported
Manifest Tracking Number:	Not reported
Import Indicator:	Not reported
Export Indicator:	Not reported
Discr Quantity Indicator:	Not reported
Discr Type Indicator:	Not reported
Discr Residue Indicator:	Not reported
Discr Partial Reject Indicator:	Not reported
Discr Full Reject Indicator:	Not reported
Manifest Ref Number:	Not reported
Alt Facility RCRA ID:	Not reported
Alt Facility Sign Date:	Not reported
MGMT Method Type Code:	Not reported
Waste Code 1:	B007
Waste Code 2:	Not reported
Waste Code 3:	Not reported
Waste Code 4:	Not reported
Waste Code 5:	Not reported
Waste Code 6:	Not reported
Quantity:	00002
Units:	Cubic Yards
Number of Containers:	005
Container Type:	Metal drums, barrels, kegs
Handling Method:	Landfill
Specific Gravity:	01.00
Waste Code 7:	B007
Waste Code 8:	Not reported
Waste Code:	Not reported
Waste Code 10:	Not reported
Waste Code 11:	Not reported
Quantity:	00001
Units:	Cubic Yards
Number of Containers:	001
Container Type:	Metal drums, barrels, kegs
Handling Method:	Landfill
Specific Gravity:	01.00

AK222 **WAVERLY AVE** **NY UST** **U004048726**
East **531-557 WAVERLY AVE** **N/A**
1/8-1/4 **BROOKLYN, NY 11230**
0.195 mi.
1030 ft. **Site 4 of 6 in cluster AK**

Relative: **Higher**
Actual: **76 ft.**

UST:

Name:	WAVERLY AVE
Address:	531-557 WAVERLY AVE
City,State,Zip:	BROOKLYN, NY 11230
Id/Status:	2-607918 / Unregulated/Closed
Program Type:	PBS
Region:	STATE
DEC Region:	2

WAVERLY AVE (Continued) **U004048726**

Expiration Date:	N/A
UTM X:	587410.50098
UTM Y:	4504007.91281
Site Type:	Manufacturing (Other than Chemical)/Processing

Affiliation Records:

Site Id:	29770
Affiliation Type:	Facility Owner
Company Name:	HUY PACIFIC REALTY LLC
Contact Type:	Not reported
Contact Name:	Not reported
Address1:	1318 AVE J
Address2:	Not reported
City:	BROOKLYN
State:	NY
Zip Code:	11230
Country Code:	001
Phone:	(718) 388-4031
EMail:	Not reported
Fax Number:	Not reported
Modified By:	TRANSLAT
Date Last Modified:	2004-03-04

Site Id:	29770
Affiliation Type:	Mail Contact
Company Name:	ASSOCIATED ENVIRONMENTAL SERVICES LTD
Contact Type:	Not reported
Contact Name:	Not reported
Address1:	P.O. BOX 695
Address2:	Not reported
City:	SHOREHAM
State:	NY
Zip Code:	11786
Country Code:	001
Phone:	(631) 744-8900
EMail:	Not reported
Fax Number:	Not reported
Modified By:	TRANSLAT
Date Last Modified:	2004-03-04

Site Id:	29770
Affiliation Type:	Facility Operator
Company Name:	WAVERLY AVE
Contact Type:	Not reported
Contact Name:	HUY PACIFIC REALTY LLC
Address1:	Not reported
Address2:	Not reported
City:	Not reported
State:	NN
Zip Code:	Not reported
Country Code:	001
Phone:	(718) 388-4031
EMail:	Not reported
Fax Number:	Not reported
Modified By:	TRANSLAT
Date Last Modified:	2004-03-04

Site Id:	29770

WAVERLY AVE (Continued) **U004048726**

Affiliation Type:	Emergency Contact
Company Name:	HUY PACIFIC REALTY LLC
Contact Type:	Not reported
Contact Name:	HUY PACIFIC REALTY LLC
Address1:	Not reported
Address2:	Not reported
City:	Not reported
State:	NN
Zip Code:	Not reported
Country Code:	001
Phone:	(718) 388-4031
EMail:	Not reported
Fax Number:	Not reported
Modified By:	TRANSLAT
Date Last Modified:	2004-03-04

Tank Info:

Tank Number:	1
Tank ID:	63841
Tank Status:	Closed - Removed
Material Name:	Closed - Removed
Capacity Gallons:	550
Install Date:	Not reported
Date Tank Closed:	07/01/2002
Registered:	True
Tank Location:	Underground
Tank Type:	Steel/carbon steel
Material Code:	0009
Common Name of Substance:	Gasoline
Tightness Test Method:	-
Date Test:	Not reported
Next Test Date:	Not reported
Pipe Model:	Not reported
Modified By:	MJGRIFFI
Last Modified:	05/09/2022

Equipment Records:

J00 - Dispenser - None
D02 - Pipe Type - Galvanized Steel
F00 - Pipe External Protection - None
B00 - Tank External Protection - None
H00 - Tank Leak Detection - None
I00 - Overfill - None
A00 - Tank Internal Protection - None
G00 - Tank Secondary Containment - None
C02 - Pipe Location - Underground/On-ground

Tank Number:	2
Tank ID:	63842
Tank Status:	Closed - Removed
Material Name:	Closed - Removed
Capacity Gallons:	550
Install Date:	Not reported
Date Tank Closed:	07/01/2002

WAVERLY AVE (Continued) **U004048726**

Registered: True
Tank Location: Underground
Tank Type: Steel/carbon steel
Material Code: 0009
Common Name of Substance: Gasoline

Tightness Test Method: -
Date Test: Not reported
Next Test Date: Not reported
Pipe Model: Not reported
Modified By: MJGRIFFI
Last Modified: 05/09/2022

Equipment Records:

B00 - Tank External Protection - None
D02 - Pipe Type - Galvanized Steel
F00 - Pipe External Protection - None
J00 - Dispenser - None
H00 - Tank Leak Detection - None
I00 - Overfill - None
A00 - Tank Internal Protection - None
C02 - Pipe Location - Underground/On-ground
G00 - Tank Secondary Containment - None

Tank Number: 3
Tank ID: 63843
Tank Status: Closed - Removed
Material Name: Closed - Removed
Capacity Gallons: 550
Install Date: Not reported
Date Tank Closed: 07/01/2002
Registered: True
Tank Location: Underground
Tank Type: Steel/carbon steel
Material Code: 0009
Common Name of Substance: Gasoline

Tightness Test Method: -
Date Test: Not reported
Next Test Date: Not reported
Pipe Model: Not reported
Modified By: MJGRIFFI
Last Modified: 05/09/2022

Equipment Records:

H00 - Tank Leak Detection - None
I00 - Overfill - None
B00 - Tank External Protection - None
D02 - Pipe Type - Galvanized Steel
F00 - Pipe External Protection - None
J00 - Dispenser - None
A00 - Tank Internal Protection - None
C02 - Pipe Location - Underground/On-ground
G00 - Tank Secondary Containment - None

AK223 **531 WAVERLY AVENUE** **NY VCP** **S125317140**
East **531 WAVERLY AVENUE** **N/A**
1/8-1/4 **NEW YORK CITY, NY**
0.195 mi.
1030 ft. **Site 5 of 6 in cluster AK**

Relative:
Higher

Actual:
76 ft.

VCP NYC:

Project ID:	13TMP0086K,13EH-N086K,15CVCP033K
Name:	531 WAVERLY AVENUE
Address:	531 WAVERLY AVENUE
City,State,Zip:	NEW YORK CITY, NY
Borough:	Brooklyn
BBL:	3,020,120,001,302,010,000,000,000,000,000,000,000,000
OER Program:	VCP (Enrolled), E/RD (Review)
Phase:	Completed
Latitude:	40.682326
Longitude:	-73.965679
Postcode:	2
Community Board:	35
Council District:	199
Census Tract:	3000000
BIN:	3020120001
NTA:	Clinton Hill

AK224 **531 WAVERLY AVENUE** **NY NYC OER** **S129932525**
East **531 WAVERLY AVENUE** **N/A**
1/8-1/4 **BROOKLYN, NY**
0.195 mi.
1030 ft. **Site 6 of 6 in cluster AK**

Relative:
Higher

Actual:
76 ft.

NYC OER:

Name:	531 WAVERLY AVENUE
Address:	531 WAVERLY AVENUE
City,State,Zip:	BROOKLYN, NY
Latitude:	40.682326
Longitude:	-73.965679
OER Project Numbers:	13TMP0086K,13EH-N086K,15CVCP033K
BBL:	3.0201200013020102E+39
OER Program:	VCP (Enrolled), E/RD (Review)
Class:	Completed (C)
Phase:	Completed
URL:	https://a002-epic.nyc.gov/app/workspace/1754/docrepository
Postcode:	2
Community Board:	35
Council District:	199
Census Tract:	3000000
BIN:	3020120001
NTA:	Clinton Hill

225
NE
1/8-1/4
0.195 mi.
1031 ft.

451 CLINTON OWNERS CORP
451 CLINTON AVE
BROOKLYN, NY 11238

NY AST **A100292387**
N/A

Relative:
Higher

Actual:
82 ft.

AST:

Name:	451 CLINTON OWNERS CORP
Address:	451 CLINTON AVE
City,State,Zip:	BROOKLYN, NY 11238
Region:	STATE
DEC Region:	2
Site Status:	Active
Facility Id:	2-253146
Program Type:	PBS
UTM X:	587298.31476
UTM Y:	4504275.70194
Expiration Date:	07/14/2027
Site Type:	Apartment Building/Office Building

Affiliation Records:

Site Id:	10232
Affiliation Type:	Mail Contact
Company Name:	C/O GOLDIN MANAGEMENT
Contact Type:	Not reported
Contact Name:	DAN MILLER
Address1:	254 WEST 31ST STREET, 6TH FLOOR
Address2:	Not reported
City:	BROOKLYN
State:	NY
Zip Code:	10001
Country Code:	001
Phone:	(212) 982-3600
EMail:	MAINTENANCE@CHOICENEWYORK.COM
Fax Number:	Not reported
Modified By:	JSMACRI
Date Last Modified:	2022-08-10

Site Id:	10232
Affiliation Type:	Facility Operator
Company Name:	451 CLINTON OWNERS CORP.
Contact Type:	Not reported
Contact Name:	DAN MILLER
Address1:	Not reported
Address2:	Not reported
City:	Not reported
State:	NN
Zip Code:	Not reported
Country Code:	999
Phone:	(212) 982-3600
EMail:	Not reported
Fax Number:	Not reported
Modified By:	ACDANIEL
Date Last Modified:	2022-08-10

Site Id:	10232
Affiliation Type:	Emergency Contact
Company Name:	451 CLINTON OWNERS CORP.
Contact Type:	Not reported
Contact Name:	DAN MILLER

451 CLINTON OWNERS CORP (Continued) **A100292387**

Address1:	Not reported
Address2:	Not reported
City:	Not reported
State:	NN
Zip Code:	Not reported
Country Code:	999
Phone:	(212) 982-3600
EMail:	Not reported
Fax Number:	Not reported
Modified By:	ACDANIEL
Date Last Modified:	2022-08-10

Site Id:	10232
Affiliation Type:	Facility Owner
Company Name:	451 CLINTON OWNERS CORP.
Contact Type:	MANAGER
Contact Name:	DAN MILLER
Address1:	254 WEST 31ST STREET, 6TH FLOOR
Address2:	Not reported
City:	NEW YORK
State:	NY
Zip Code:	10001
Country Code:	001
Phone:	(212) 587-6100
EMail:	Not reported
Fax Number:	Not reported
Modified By:	JSMACRI
Date Last Modified:	2022-08-10

Tank Info:

Tank Number:	001
Tank Id:	14201
Material Code:	0001
Common Name of Substance:	#2 Fuel Oil (On-Site Consumption)

Equipment Records:

	B00 - Tank External Protection - None
	C00 - Pipe Location - No Piping
	F00 - Pipe External Protection - None
	E00 - Piping Secondary Containment - None
	H00 - Tank Leak Detection - None
	L09 - Piping Leak Detection - Exempt Suction Piping
	A00 - Tank Internal Protection - None
	D01 - Pipe Type - Steel/Carbon Steel/Iron
	K00 - Spill Prevention - None
	I04 - Overfill - Product Level Gauge (A/G)
	G00 - Tank Secondary Containment - None
	J02 - Dispenser - Suction Dispenser
Tank Location:	Aboveground - contact with soil.... Tank bottom rests on soil, allowing no visual inspection.
Tank Type:	Steel/Carbon Steel/Iron
Tank Status:	In Service
Pipe Model:	Not reported
Install Date:	01/01/1930
Capacity Gallons:	3000

451 CLINTON OWNERS CORP (Continued) **A100292387**

Tightness Test Method:	-
Date Test:	Not reported
Next Test Date:	Not reported
Date Tank Closed:	Not reported
Register:	True
Modified By:	JSMACRI
Last Modified:	08/10/2022
Material Name:	#2 fuel oil (on-site consumption)

AP226 **ST JOSEPH'S SRO RESIDENCE** **NY UST** **U000408923**
SSE **683 DEAN STREET** **N/A**
1/8-1/4 **BROOKLYN, NY 11238**
0.196 mi.
1034 ft. **Site 1 of 2 in cluster AP**

Relative:
Higher

Actual:
85 ft.

UST:

Name:	ST JOSEPH'S SRO RESIDENCE
Address:	683 DEAN STREET
City,State,Zip:	BROOKLYN, NY 11238
Id/Status:	2-347779 / Unregulated/Closed
Program Type:	PBS
Region:	STATE
DEC Region:	2
Expiration Date:	N/A
UTM X:	587266.81319
UTM Y:	4503769.84533
Site Type:	Apartment Building/Office Building

Affiliation Records:

Site Id:	17055
Affiliation Type:	Facility Owner
Company Name:	CARING COMMUNITIES HDFC, INC.
Contact Type:	Not reported
Contact Name:	Not reported
Address1:	191 JORALEMON STREET, 8TH FLOOR
Address2:	Not reported
City:	BROOKLYN
State:	NY
Zip Code:	11201
Country Code:	001
Phone:	(718) 722-6030
EMail:	Not reported
Fax Number:	Not reported
Modified By:	TRANSLAT
Date Last Modified:	2004-03-04

Site Id:	17055
Affiliation Type:	Mail Contact
Company Name:	CARING COMMUNITIES HDFC, INC.
Contact Type:	Not reported
Contact Name:	GEORGE STATHOUDAKIS
Address1:	191 JORALEMON STREET
Address2:	8TH FLOOR
City:	BROOKLYN
State:	NY
Zip Code:	11201
Country Code:	001
Phone:	(718) 722-6030

ST JOSEPH'S SRO RESIDENCE (Continued) **U000408923**

EMail: Not reported
Fax Number: Not reported
Modified By: TRANSLAT
Date Last Modified: 2004-03-04

Site Id: 17055
Affiliation Type: Facility Operator
Company Name: ST JOSEPHS SRO RESIDENCE
Contact Type: Not reported
Contact Name: PATRICIA DAWSON
Address1: Not reported
Address2: Not reported
City: Not reported
State: NN
Zip Code: Not reported
Country Code: 001
Phone: (718) 857-2266
EMail: Not reported
Fax Number: Not reported
Modified By: TRANSLAT
Date Last Modified: 2004-03-04

Site Id: 17055
Affiliation Type: Emergency Contact
Company Name: CARING COMMUNITIES HDFC, INC.
Contact Type: Not reported
Contact Name: MAUREEN MCKEARN
Address1: Not reported
Address2: Not reported
City: Not reported
State: NN
Zip Code: Not reported
Country Code: 001
Phone: (917) 219-2777
EMail: Not reported
Fax Number: Not reported
Modified By: TRANSLAT
Date Last Modified: 2004-03-04

Tank Info:

Tank Number: 001
Tank ID: 33196
Tank Status: Closed - In Place
Material Name: Closed - In Place
Capacity Gallons: 5000
Install Date: Not reported
Date Tank Closed: 07/01/2003
Registered: True
Tank Location: Underground
Tank Type: Steel/carbon steel
Material Code: 0001
Common Name of Substance: #2 Fuel Oil (On-Site Consumption)

Tightness Test Method: 03
Date Test: 10/01/1998
Next Test Date: Not reported

ST JOSEPH'S SRO RESIDENCE (Continued) **U000408923**

Pipe Model:	Not reported
Modified By:	MJGRIFFI
Last Modified:	05/09/2022

Equipment Records:

D00 - Pipe Type - No Piping
H00 - Tank Leak Detection - None
I00 - Overfill - None
A00 - Tank Internal Protection - None
B00 - Tank External Protection - None
C00 - Pipe Location - No Piping
F00 - Pipe External Protection - None
G00 - Tank Secondary Containment - None

AP227 **ST JOSEPH'S SRO** **NY LTANKS** **S105997561**
SSE **683 DEAN ST** **N/A**
1/8-1/4 **BROOKLYN, NY**
0.196 mi.
1034 ft. **Site 2 of 2 in cluster AP**

Relative: **Higher**

Actual: **85 ft.**

LTANKS:

Name:	ST JOSEPH'S SRO
Address:	683 DEAN ST
City,State,Zip:	BROOKLYN, NY
Spill Number/Closed Date:	0209294 / 2003-12-08
Facility ID:	0209294
Site ID:	247771
Spill Date:	2002-12-10
Spill Cause:	Tank Test Failure
Spill Source:	Institutional, Educational, Gov., Other
Spill Class:	B3
Cleanup Ceased:	Not reported
SWIS:	2401
Investigator:	SMSANGES
Referred To:	Not reported
Reported to Dept:	2002-12-10
CID:	211
Water Affected:	Not reported
Spill Notifier:	Tank Tester
Last Inspection:	Not reported
Recommended Penalty:	False
Meets Standard:	False
UST Involvement:	False
Remediation Phase:	0
Date Entered In Computer:	2002-12-10
Spill Record Last Update:	2003-12-08
Spiller Name:	JOANN ESPOSITO
Spiller Company:	ST JOSEPH'S SRO
Spiller Address:	683 DEAN ST
Spiller County:	001
Spiller Contact:	JOANN ESPOSITO
Spiller Phone:	(917) 766-9600
Spiller Extention:	Not reported
DEC Region:	2
DER Facility ID:	203455
DEC Memo:	Prior to Sept, 2004 data translation this spill Lead_DEC Field was SANGESLAND 7/17/2003 Petroleum Tank Cleaners tested soil from under the tank bottom. 8021 & 8270 were all below TAGM Guidance Limits.

ST JOSEPH'S SRO (Continued) **S105997561**

Tank will be filled with cement and closed in place. Spill Closed
Remarks: Not reported

All TTF:
Facility ID: 0209294
Spill Number: 0209294
Spill Tank Test: 1527805
Site ID: 247771
Tank Number: 1
Tank Size: 5000
Material: 0001
EPA UST: Not reported
UST: Not reported
Cause: Not reported
Source: Not reported
Test Method: 03
Test Method 2: Horner EZ Check I or II
Leak Rate: .00
Gross Fail: Not reported
Modified By: Spills
Last Modified Date: Not reported

All Materials:
Site ID: 247771
Operable Unit ID: 862465
Operable Unit: 01
Material ID: 516269
Material Code: 0001A
Material Name: #2 fuel oil
Case No.: Not reported
Material FA: Petroleum
Quantity: .00
Units: G
Recovered: .00
Resource Affected: Soil
Oxygenate: Not reported

AO228 **444 CLINTON LLC** **NY UST** **U003800441**
NNE **444 CLINTON AVENUE** **N/A**
1/8-1/4 **BROOKLYN, NY 11238**
0.197 mi.
1041 ft. **Site 2 of 2 in cluster AO**

Relative:
Higher

Actual:
84 ft.

UST:
Name: 444 CLINTON LLC
Address: 444 CLINTON AVENUE
City,State,Zip: BROOKLYN, NY 11238
Id/Status: 2-606675 / Unregulated/Closed
Program Type: PBS
Region: STATE
DEC Region: 2
Expiration Date: N/A
UTM X: 587228.29145
UTM Y: 4504302.54610
Site Type: Religious Building (Church, Synagogue, Mosque, Temple, etc.)

Affiliation Records:

444 CLINTON LLC (Continued) **U003800441**

Site Id:	28533
Affiliation Type:	Facility Owner
Company Name:	444 CLINTON LLC
Contact Type:	AGENT
Contact Name:	DHANRAJ SINGH
Address1:	505 FLUSHING AVENUE, UNIT 1D
Address2:	Not reported
City:	BROOKLYN
State:	NY
Zip Code:	11205
Country Code:	001
Phone:	(718) 210-0131
EMail:	Not reported
Fax Number:	Not reported
Modified By:	KXLIU
Date Last Modified:	2020-02-25

Site Id:	28533
Affiliation Type:	Facility Operator
Company Name:	444 CLINTON LLC
Contact Type:	Not reported
Contact Name:	444 CLINTON LLC
Address1:	Not reported
Address2:	Not reported
City:	Not reported
State:	NN
Zip Code:	Not reported
Country Code:	001
Phone:	(718) 789-1414
EMail:	Not reported
Fax Number:	Not reported
Modified By:	JSMACRI
Date Last Modified:	2020-02-21

Site Id:	28533
Affiliation Type:	Mail Contact
Company Name:	B CONTRACTORS GROP
Contact Type:	Not reported
Contact Name:	JACK KLEIN
Address1:	199 LEE AVENUE
Address2:	SUITE 471
City:	BROOKLYN
State:	NY
Zip Code:	11211
Country Code:	001
Phone:	(845) 653-6007
EMail:	JACK@BMANAGE.COM
Fax Number:	Not reported
Modified By:	JSMACRI
Date Last Modified:	2020-02-21

Site Id:	28533
Affiliation Type:	Emergency Contact
Company Name:	444 CLINTON LLC
Contact Type:	Not reported
Contact Name:	JACK KLEIN
Address1:	Not reported

444 CLINTON LLC (Continued) **U003800441**

Address2:	Not reported
City:	Not reported
State:	NN
Zip Code:	Not reported
Country Code:	999
Phone:	(845) 653-6007
EMail:	Not reported
Fax Number:	Not reported
Modified By:	JSMACRI
Date Last Modified:	2020-02-21

Tank Info:

Tank Number:	01
Tank ID:	61747
Tank Status:	Closed - Removed
Material Name:	Closed - Removed
Capacity Gallons:	3000
Install Date:	01/02/1980
Date Tank Closed:	02/10/2020
Registered:	True
Tank Location:	Underground
Tank Type:	Steel/carbon steel
Material Code:	0001
Common Name of Substance:	#2 Fuel Oil (On-Site Consumption)
Tightness Test Method:	21
Date Test:	07/18/2011
Next Test Date:	Not reported
Pipe Model:	Not reported
Modified By:	MJGRIFFI
Last Modified:	05/09/2022

Equipment Records:

K00 - Spill Prevention - None
B01 - Tank External Protection - Painted/Asphalt Coating
D01 - Pipe Type - Steel/Carbon Steel/Iron
H00 - Tank Leak Detection - None
L09 - Piping Leak Detection - Exempt Suction Piping
A01 - Tank Internal Protection - Epoxy Liner
E00 - Piping Secondary Containment - None
J00 - Dispenser - None
I05 - Overfill - Vent Whistle
G00 - Tank Secondary Containment - None
C03 - Pipe Location - Aboveground/Underground Combination
F06 - Pipe External Protection - Wrapped

---

229 **CON EDISON** **NY MANIFEST** **S117738018**
WSW **684 PACIFIC ST** **N/A**
1/8-1/4 **BROOKLYN, NY 11217**
0.198 mi.
1047 ft.

Relative: **Lower**

Actual: **52 ft.**

Manifest Facility Information:

EPA ID:	NYP004698270
Country:	USA
Name:	CON EDISON
Address:	684 PACIFIC ST

CON EDISON (Continued) **S117738018**

Address 2:	Not reported
City,State,Zip:	BROOKLYN, NY 11217
Zip 4:	Not reported
Location Address 1:	684 PACIFIC ST
Location Address 2:	Not reported
Location City,State,Zip:	BROOKLYN, NY 11217
Location Zip 4:	Not reported
Facility Status:	Not reported
Total Tanks:	Not reported
Code:	BP

Mailing:

Mailing Name:	CON EDISON
Mailing Contact:	TOM TEELING
Mailing Address 1:	4 IRVING PL 15TH FL
Mailing Address 2:	Not reported
Mailing City,State,Zip:	NEW YORK, NY 10003
Mailing Zip 4:	Not reported
Mailing Country:	USA
Mailing Phone:	2124603770

Manifest Data:

Document ID:	Not reported
Manifest Status:	Not reported
Trans1 State ID:	NJ0000027193
Year:	2018
Trans2 State ID:	Not reported
Generator Ship Date:	11/20/2014
Trans1 Recv Date:	11/20/2014
Trans2 Recv Date:	Not reported
TSD Site Recv Date:	11/21/2014
Part A Recv Date:	Not reported
Part B Recv Date:	Not reported
Generator EPA ID:	NYP004698270
Trans1 EPA ID:	Not reported
Trans2 EPA ID:	Not reported
TSDF ID 1:	NJD002200046
TSDF ID 2:	Not reported
Manifest Tracking Number:	012773519JJK
Import Indicator:	N
Export Indicator:	N
Discr Quantity Indicator:	N
Discr Type Indicator:	N
Discr Residue Indicator:	N
Discr Partial Reject Indicator:	N
Discr Full Reject Indicator:	N
Manifest Ref Number:	Not reported
Alt Facility RCRA ID:	Not reported
Alt Facility Sign Date:	Not reported
MGMT Method Type Code:	H110
Waste Code a:	LEAD
Waste Code b:	Not reported
Waste Code c:	Not reported
Waste Code e:	Not reported
Waste Code f:	Not reported
Waste Code g:	Not reported
Waste Code 1:	Not reported

CON EDISON (Continued) **S117738018**

Waste Code 2:	Not reported
Waste Code 3:	Not reported
Waste Code 4:	Not reported
Waste Code 5:	Not reported
Waste Code 6:	Not reported
Quantity:	3000
Units:	Pounds
Number of Containers:	1
Container Type:	Cargo tanks (tank trucks)
Handling Method:	Treat
Specific Gravity:	1

AQ230 **AFFILIATED SERVICES & RESOURCES CORP.** **NY UST** **U004107534**
ENE **937 FULTON STREET** **N/A**
1/8-1/4 **BROOKLYN, NY 11238**
0.201 mi.
1061 ft. **Site 1 of 3 in cluster AQ**

Relative:
Higher

Actual:
78 ft.

UST:

Name:	AFFILIATED SERVICES & RESOURCES CORP.
Address:	937 FULTON STREET
City,State,Zip:	BROOKLYN, NY 11238
Id/Status:	2-610601 / Unregulated/Closed
Program Type:	PBS
Region:	STATE
DEC Region:	2
Expiration Date:	N/A
UTM X:	587397.00071
UTM Y:	4504125.50026
Site Type:	Other

Affiliation Records:

Site Id:	383623
Affiliation Type:	Facility Operator
Company Name:	AFFILIATED SERVICES & RESOURCES CORP.
Contact Type:	Not reported
Contact Name:	SEAN BRITTO
Address1:	Not reported
Address2:	Not reported
City:	Not reported
State:	NN
Zip Code:	Not reported
Country Code:	001
Phone:	(718) 260-2900
EMail:	Not reported
Fax Number:	Not reported
Modified By:	ACDANIEL
Date Last Modified:	2019-04-04

Site Id:	383623
Affiliation Type:	Facility Owner
Company Name:	AFFILIATED SERVICES & RESOURCES CORP.
Contact Type:	GENERAL COUNSEL
Contact Name:	BENJAMIN LIPSCHITZ
Address1:	977 FULTON STREET
Address2:	Not reported
City:	BROOKLYN

AFFILIATED SERVICES & RESOURCES CORP. (Continued) **U004107534**

State: NY
Zip Code: 11238
Country Code: 001
Phone: (718) 260-2900
EMail: FACILITIES@STARTNY.ORG
Fax Number: Not reported
Modified By: ACDANIEL
Date Last Modified: 2022-10-07

Site Id: 383623
Affiliation Type: Emergency Contact
Company Name: ADDICTION RESEARCH & TREATMENT CORP.
Contact Type: Not reported
Contact Name: ALEX WALKER
Address1: Not reported
Address2: Not reported
City: Not reported
State: NN
Zip Code: Not reported
Country Code: 999
Phone: (718) 260-2912
EMail: Not reported
Fax Number: Not reported
Modified By: ACDANIEL
Date Last Modified: 2022-10-07

Site Id: 383623
Affiliation Type: Mail Contact
Company Name: ADDICTION RESEARCH & TREATMENT CORP.
Contact Type: Not reported
Contact Name: ALEX WALKER
Address1: START TREATMENT & RECOVERY CTRS.
Address2: 977 FULTON STREET
City: BROOKLYN
State: NY
Zip Code: 11238
Country Code: 001
Phone: (718) 260-2900
EMail: FACILITIES@STARTNY.ORG
Fax Number: Not reported
Modified By: ACDANIEL
Date Last Modified: 2022-10-07

Tank Info:

Tank Number: 001
Tank ID: 218051
Tank Status: Closed - In Place
Material Name: Closed - In Place
Capacity Gallons: 2000
Install Date: 01/03/1930
Date Tank Closed: 09/01/2022
Registered: True
Tank Location: Underground
Tank Type: Steel/carbon steel
Material Code: 0001
Common Name of Substance: #2 Fuel Oil (On-Site Consumption)

AFFILIATED SERVICES & RESOURCES CORP. (Continued) **U004107534**

Tightness Test Method:	21
Date Test:	07/19/2008
Next Test Date:	Not reported
Pipe Model:	Not reported
Modified By:	ACDANIEL
Last Modified:	10/07/2022

Equipment Records:

J02 - Dispenser - Suction Dispenser
C02 - Pipe Location - Underground/On-ground
K00 - Spill Prevention - None
A00 - Tank Internal Protection - None
B01 - Tank External Protection - Painted/Asphalt Coating
D01 - Pipe Type - Steel/Carbon Steel/Iron
L00 - Piping Leak Detection - None
G03 - Tank Secondary Containment - Vault (w/o access)
H00 - Tank Leak Detection - None
E00 - Piping Secondary Containment - None
I04 - Overfill - Product Level Gauge (A/G)
F00 - Pipe External Protection - None

AQ231 **LOT 1,TAXBLOCK 1978** **NY LTANKS** **S108983995**
ENE **937 FULTON STREET** **NY E DESIGNATION** **N/A**
1/8-1/4 **BROOKLYN, NY**
0.201 mi.
1061 ft. **Site 2 of 3 in cluster AQ**

Relative:
Higher

Actual:
78 ft.

LTANKS:

Name:	COMMERCIAL SITE / REHAB C
Address:	937 FULTON STREET
City,State,Zip:	BROOKLYN, NY
Spill Number/Closed Date:	0702450 / 2009-10-28
Facility ID:	0702450
Site ID:	382178
Spill Date:	2007-05-29
Spill Cause:	Tank Test Failure
Spill Source:	Commercial/Industrial
Spill Class:	Not reported
Cleanup Ceased:	Not reported
SWIS:	2401
Investigator:	bkfalvey
Referred To:	Not reported
Reported to Dept:	2007-05-29
CID:	410
Water Affected:	Not reported
Spill Notifier:	Tank Tester
Last Inspection:	Not reported
Recommended Penalty:	False
Meets Standard:	False
UST Involvement:	False
Remediation Phase:	0
Date Entered In Computer:	2007-05-29
Spill Record Last Update:	2009-10-28
Spiller Name:	MARLIN JOSEPH
Spiller Company:	COMMERCIAL SITE / REHAB C
Spiller Address:	937 FULTON STREET
Spiller County:	001
Spiller Contact:	MARLIN JOSEPH

LOT 1,TAXBLOCK 1978 (Continued) **S108983995**

Spiller Phone:	(718) 624-4842
Spiller Extention:	112
DEC Region:	2
DER Facility ID:	331605
DEC Memo:	05/30/07-Vought-Off hours responder. Dry portion leak. Spill assigned to DEC Falvey due to tank test failure. 6/14/07 Called ARTC (718)260-2933. I was told that Kurt Burns is the person I need to speak to re: tank failure. ph:(718)260-2912. Secretary took message for him to call me. sent ttf letter to: Kurt Burns ARTC 22 Chapel St. Brooklyn, NY 11201 Possoibly no PBS registration for this facility. Did search of data base for 937 Fulton and no hits. bf 6/28/07 On 6/26/07, received fax from Mark Salamack of Petroleum Tank Cleaners (PTC) sdtating that he is waiting for a sidewalk permit to access the tank and find the problem. He will advise me when the problem is identified. bf 09/26/08: Tank passed tightness test after re-test. TTT processed. (MA) 12/22/08 Received letter from PTC requesting closure of spill. Tank failed test because of fill and stick lines. Both lines were replaced. Contaminated soil was encountered. bf 10/28/09 Sampling reults had one exceedance of recommended soilcleanup objectives to protect gw quality: chrysene @ 508 ug/l. Recommended clean-up objective for chrysene is 400 ug/l. bf
Remarks:	DRY PORTION LEAK

All TTF:

Facility ID:	0702450
Spill Number:	0702450
Spill Tank Test:	1550878
Site ID:	382178
Tank Number:	1
Tank Size:	3000
Material:	0001
EPA UST:	Not reported
UST:	Not reported
Cause:	Not reported
Source:	Not reported
Test Method:	03
Test Method 2:	Horner EZ Check I or II
Leak Rate:	.00
Gross Fail:	Not reported
Modified By:	Watchdog
Last Modified Date:	Not reported

All Materials:

Site ID:	382178
Operable Unit ID:	1139583
Operable Unit:	01
Material ID:	2129625
Material Code:	0001A
Material Name:	#2 fuel oil
Case No.:	Not reported
Material FA:	Petroleum
Quantity:	Not reported
Units:	G
Recovered:	.00
Resource Affected:	Soil
Oxygenate:	Not reported

LOT 1,TAXBLOCK 1978 (Continued) **S108983995**

Name:	TANK TEST FAILURE
Address:	937 FULTON ST
City,State,Zip:	BROOKLYN, NY
Spill Number/Closed Date:	1307732 / 2014-01-03
Facility ID:	1307732
Site ID:	488417
Spill Date:	2013-10-29
Spill Cause:	Tank Test Failure
Spill Source:	Commercial/Industrial
Spill Class:	Not reported
Cleanup Ceased:	Not reported
SWIS:	2401
Investigator:	vszhune
Referred To:	Not reported
Reported to Dept:	2013-10-29
CID:	Not reported
Water Affected:	Not reported
Spill Notifier:	Other
Last Inspection:	Not reported
Recommended Penalty:	False
Meets Standard:	False
UST Involvement:	False
Remediation Phase:	0
Date Entered In Computer:	2013-10-29
Spill Record Last Update:	2014-01-03
Spiller Name:	CHRISTOPHER STEEL
Spiller Company:	PROPERTY OWNER
Spiller Address:	937 FULTON ST
Spiller County:	999
Spiller Contact:	ALTON VELWAYNE
Spiller Phone:	7182602900
Spiller Extention:	Not reported
DEC Region:	2
DER Facility ID:	443497
DEC Memo:	10/29/13- Zhune spoke to Christopher Steel 718-624-4842. He said they put a new boiler. They coverted to gas/oil. The tank failed the test with a dry leak. They will perform isolation test. Last test was in 2008. As per Christopher there is no oil spill. 01/03/14- Mark From Petroleum Tank Cleaner emailed the tank test results dated 12/26/13. As per Mark the tank was not conected to the boiler and that was the only reason that it failed. Apparently they were going to interruptible service and someone disconnected the line from the boiler and allowed to fail. Those lines were reconnected. it has been restested and it passed the test. As per Mark there is no contamination. The Test result in eDos. Based on the information from Petroleum Tank Cleaner the spill is closed.
Remarks:	Location is a drug treatment center. No known loss of product.

All Materials:

Site ID:	488417
Operable Unit ID:	1238036
Operable Unit:	01
Material ID:	2237843
Material Code:	0001A
Material Name:	#2 fuel oil
Case No.:	Not reported
Material FA:	Petroleum
Quantity:	.00

LOT 1,TAXBLOCK 1978 (Continued) **S108983995**

Units: G
Recovered: Not reported
Resource Affected: Not reported
Oxygenate: Not reported

E DESIGNATION:
Name: LOT 1,TAXBLOCK 1978
Address: 937 FULTON STREET
City,State,Zip: BROOKLYN, NY
Tax Lot(s): 1
Tax Block: 1978
Borough Code: Not reported
E-No: E-183
Effective Date: Not reported
Satisfaction Date: Not reported
Ceqr Number: 07DCP066K
Ulurp Number: 070430ZMK
Zoning Map No: 16c

Description: Window Wall Attenuation & Alternate Ventilation
Lot Remediation Date: Not reported

AQ232 **941 FULTON STREET** **NY AST** **A100183017**
ENE **941 FULTON STREET** **N/A**
1/8-1/4 **BROOKLYN, NY 11238**
0.203 mi.
1071 ft. **Site 3 of 3 in cluster AQ**

Relative:
Higher

Actual:
77 ft.

AST:
Name: 941 FULTON STREET
Address: 941 FULTON STREET
City,State,Zip: BROOKLYN, NY 11238
Region: STATE
DEC Region: 2
Site Status: Active
Facility Id: 2-603334
Program Type: PBS
UTM X: 587420.27322
UTM Y: 4504118.53820
Expiration Date: 07/17/2026
Site Type: Apartment Building/Office Building

Affiliation Records:
Site Id: 25254
Affiliation Type: Facility Owner
Company Name: FULTON HARBOR REALTY, LLC
Contact Type: PRESIDENT
Contact Name: LEON GOLDENBERG
Address1: 1360 EAST 14TH STREET #101
Address2: Not reported
City: BROOKLYN
State: NY
Zip Code: 11230
Country Code: 001
Phone: (718) 972-1800
EMail: Not reported
Fax Number: Not reported

941 FULTON STREET (Continued) **A100183017**

Modified By:	DMPOKRZY
Date Last Modified:	2016-07-22
Site Id:	25254
Affiliation Type:	Mail Contact
Company Name:	GOLDMONT REALTY CORP.
Contact Type:	Not reported
Contact Name:	LEON GOLDENBERG
Address1:	1360 EAST 14TH STREET
Address2:	#101
City:	BROOKLYN
State:	NY
Zip Code:	11230
Country Code:	001
Phone:	(718) 972-1800
EMail:	Not reported
Fax Number:	Not reported
Modified By:	TRANSLAT
Date Last Modified:	2004-03-04
Site Id:	25254
Affiliation Type:	Facility Operator
Company Name:	941 FULTON STREET
Contact Type:	Not reported
Contact Name:	DESMOND EVELYN
Address1:	Not reported
Address2:	Not reported
City:	Not reported
State:	NN
Zip Code:	Not reported
Country Code:	001
Phone:	(718) 857-0300
EMail:	Not reported
Fax Number:	Not reported
Modified By:	TRANSLAT
Date Last Modified:	2004-03-04
Site Id:	25254
Affiliation Type:	Emergency Contact
Company Name:	FULTON HARBOR REALTY, LLC
Contact Type:	Not reported
Contact Name:	GMAK
Address1:	Not reported
Address2:	Not reported
City:	Not reported
State:	NN
Zip Code:	Not reported
Country Code:	999
Phone:	(917) 648-8203
EMail:	Not reported
Fax Number:	Not reported
Modified By:	JSMACRI
Date Last Modified:	2021-05-26

Tank Info:

Tank Number:	001

941 FULTON STREET (Continued) **A100183017**

Tank Id: 53880
Material Code: 0001
Common Name of Substance: #2 Fuel Oil (On-Site Consumption)

Equipment Records:

A00 - Tank Internal Protection - None
D01 - Pipe Type - Steel/Carbon Steel/Iron
I01 - Overfill - Float Vent Valve
K00 - Spill Prevention - None
E00 - Piping Secondary Containment - None
G03 - Tank Secondary Containment - Vault (w/o access)
H00 - Tank Leak Detection - None
L09 - Piping Leak Detection - Exempt Suction Piping
B00 - Tank External Protection - None
C00 - Pipe Location - No Piping
F00 - Pipe External Protection - None
J02 - Dispenser - Suction Dispenser

Tank Location: Aboveground - contact with soil.... Tank bottom rests on soil, allowing no visual inspection.
Tank Type: Steel/Carbon Steel/Iron
Tank Status: In Service
Pipe Model: Not reported
Install Date: 10/12/1982
Capacity Gallons: 2000
Tightness Test Method: NN
Date Test: Not reported
Next Test Date: Not reported
Date Tank Closed: Not reported
Register: True
Modified By: MJGRIFFI
Last Modified: 05/09/2022
Material Name: #2 fuel oil (on-site consumption)

AR233 **CON EDISON** **NJ MANIFEST** **S120675473**
North **408 CLERMONT AVE** **N/A**
1/8-1/4 **BROOKLYN, NY 11238**
0.204 mi.
1078 ft. **Site 1 of 3 in cluster AR**

Relative: **Higher**
Actual: **84 ft.**

Facility Info:
EPA ID: NYP004825077
Name: CON EDISON
Address: 408 CLERMONT AVE
City,State,Zip: BROOKLYN, NY 11238
County: Not reported
Mailing Address: IRVING PL 15TH FL NE
Mailing City,State,Zip: NEW YORK, NY 10003
Telephone: Not reported
Emergency Telephone: Not reported
Contact: THOMAS TEELING
Comments: Not reported
SIC Code: Not reported
County: NY047
Municipal: Not reported
Previous EPAID: Not reported
Generator Flag: Not reported
Transporter Flag: Not reported

CON EDISON (Continued) **S120675473**

TSDF Flag:	Not reported
Name Change:	Not reported
Date Change:	Not reported

Manifest Data:

EPA ID:	NYP004825077
Manifest Number:	002624801GBF
Date Shipped:	8/17/2015
TSDF EPA ID:	NJD991291105
Transporter EPA ID:	NJD003812047
Transporter 2 EPA ID:	Not reported
Transporter 3 EPA ID:	Not reported
Transporter 4 EPA ID:	Not reported
Transporter 5 EPA ID:	Not reported
Transporter 6 EPA ID:	Not reported
Transporter 7 EPA ID:	Not reported
Transporter 8 EPA ID:	Not reported
Transporter 9 EPA ID:	Not reported
Transporter 10 EPA ID:	Not reported
Date Trans1 Transported Waste:	Not reported
Date Trans2 Transported Waste:	Not reported
Date Trans3 Transported Waste:	Not reported
Date Trans4 Transported Waste:	Not reported
Date Trans5 Transported Waste:	Not reported
Date Trans6 Transported Waste:	Not reported
Date Trans7 Transported Waste:	Not reported
Date Trans8 Transported Waste:	Not reported
Date Trans9 Transported Waste:	Not reported
Date Trans10 Transported Waste:	Not reported
Date TSDF Received Waste:	Not reported
TSDF EPA Facility Name:	Not reported
QTY Units:	Not reported
Transporter SEQ ID:	Not reported
Transporter-1 Date:	Not reported
Waste SEQ ID:	Not reported
Waste Type Code 2:	Not reported
Waste Type Code 3:	Not reported
Waste Type Code 4:	Not reported
Waste Type Code 5:	Not reported
Waste Type Code 6:	Not reported
Date Accepted:	Not reported
Manifest Discrepancy Type:	Not reported
Data Entry Number:	Not reported
Was Load Rejected:	Not reported
Reason Load Was Rejected:	Not reported

AR234 **CON EDISON** **RCRA NonGen / NLR** **1019906678**
North **408 CLERMONT AVE** **NYP004825077**
1/8-1/4 **BROOKLYN, NY 11238**
0.204 mi.
1078 ft. **Site 2 of 3 in cluster AR**

Relative:
Higher

Actual:
84 ft.

RCRA Listings:

Date Form Received by Agency:	20150817
Handler Name:	Con Edison
Handler Address:	CLERMONT AVE
Handler City,State,Zip:	BROOKLYN, NY 11238

CON EDISON (Continued) **1019906678**

EPA ID:	NYP004825077
Contact Name:	THOMAS TEELING
Contact Address:	Not reported
Contact City,State,Zip:	Not reported
Contact Telephone:	212-460-3770
Contact Fax:	Not reported
Contact Email:	Not reported
Contact Title:	Not reported
EPA Region:	02
Land Type:	Private
Federal Waste Generator Description:	Not a generator, verified
Non-Notifier:	Not reported
Biennial Report Cycle:	Not reported
Accessibility:	Not reported
Active Site Indicator:	Not reported
State District Owner:	Ny
State District:	NYSDEC R2
Mailing Address:	IRVING PL 15TH FL NE
Mailing City,State,Zip:	NEW YORK, NY 10003
Owner Name:	Not reported
Owner Type:	Not reported
Operator Name:	Not reported
Operator Type:	Not reported
Short-Term Generator Activity:	No
Importer Activity:	No
Mixed Waste Generator:	No
Transporter Activity:	No
Transfer Facility Activity:	No
Recycler Activity with Storage:	No
Small Quantity On-Site Burner Exemption:	No
Smelting Melting and Refining Furnace Exemption:	No
Underground Injection Control:	No
Off-Site Waste Receipt:	No
Universal Waste Indicator:	No
Universal Waste Destination Facility:	No
Federal Universal Waste:	No
Active Site State-Reg Handler:	---
Federal Facility Indicator:	Not reported
Hazardous Secondary Material Indicator:	NN
Sub-Part K Indicator:	Not reported
2018 GPRA Permit Baseline:	Not on the Baseline
2018 GPRA Renewals Baseline:	Not on the Baseline
202 GPRA Corrective Action Baseline:	No
Subject to Corrective Action Universe:	No
Non-TSDFs Where RCRA CA has Been Imposed Universe:	No
Corrective Action Priority Ranking:	No NCAPS ranking
Environmental Control Indicator:	No
Institutional Control Indicator:	No
Human Exposure Controls Indicator:	N/A
Groundwater Controls Indicator:	N/A
Significant Non-Complier Universe:	No
Unaddressed Significant Non-Complier Universe:	No
Addressed Significant Non-Complier Universe:	No
Significant Non-Complier With a Compliance Schedule Universe:	No
Financial Assurance Required:	Not reported
Handler Date of Last Change:	20160909
Recognized Trader-Importer:	No

CON EDISON (Continued) **1019906678**

Recognized Trader-Exporter: No
Importer of Spent Lead Acid Batteries: No
Exporter of Spent Lead Acid Batteries: No
Recycler Activity Without Storage: Not reported
Manifest Broker: Not reported
Sub-Part P Indicator: No

Historic Generators:
Receive Date: 20150817
Handler Name: CON EDISON
Federal Waste Generator Description: Small Quantity Generator
State District Owner: Ny
Large Quantity Handler of Universal Waste: No
Recognized Trader Importer: No
Recognized Trader Exporter: No
Spent Lead Acid Battery Importer: No
Spent Lead Acid Battery Exporter: No
Current Record: No
Non Storage Recycler Activity: Not reported
Electronic Manifest Broker: Not reported

Receive Date: 20150817
Handler Name: CON EDISON
Federal Waste Generator Description: Not a generator, verified
State District Owner: Ny
Large Quantity Handler of Universal Waste: No
Recognized Trader Importer: No
Recognized Trader Exporter: No
Spent Lead Acid Battery Importer: No
Spent Lead Acid Battery Exporter: No
Current Record: Yes
Non Storage Recycler Activity: Not reported
Electronic Manifest Broker: Not reported

List of NAICS Codes and Descriptions:
NAICS Codes: No NAICS Codes Found

Facility Has Received Notices of Violations:
Violations: No Violations Found

Evaluation Action Summary:
Evaluations: No Evaluations Found

AR235 **CON EDISON** **NY MANIFEST** **S118259031**
North **408 CLERMONT AVE** **N/A**
1/8-1/4 **BROOKLYN, NY 11238**
0.204 mi.
1078 ft. **Site 3 of 3 in cluster AR**

Relative: **Higher**
Actual: **84 ft.**

Manifest Facility Information:
EPA ID: NYP004825077
Country: USA
Name: CON EDISON
Address: 408 CLERMONT AVE

CON EDISON (Continued) **S118259031**

Address 2:	Not reported
City,State,Zip:	BROOKLYN, NY 11238
Zip 4:	Not reported
Location Address 1:	408 CLERMONT AVE
Location Address 2:	SB 91118
Location City,State,Zip:	BROOKLYN, NY
Location Zip 4:	Not reported
Facility Status:	Not reported
Total Tanks:	Not reported
Code:	BP

Mailing:

Mailing Name:	CON EDISON
Mailing Contact:	DENNIS HUACON
Mailing Address 1:	4 IRVING PL 15TH FL
Mailing Address 2:	Not reported
Mailing City,State,Zip:	NEW YORK, NY 10003
Mailing Zip 4:	Not reported
Mailing Country:	USA
Mailing Phone:	2124603770

Manifest Data:

Document ID:	Not reported
Manifest Status:	Not reported
Trans1 State ID:	NJD003812047
Year:	2018
Trans2 State ID:	Not reported
Generator Ship Date:	08/17/2015
Trans1 Recv Date:	08/17/2015
Trans2 Recv Date:	Not reported
TSD Site Recv Date:	08/17/2015
Part A Recv Date:	Not reported
Part B Recv Date:	Not reported
Generator EPA ID:	NYP004825077
Trans1 EPA ID:	Not reported
Trans2 EPA ID:	Not reported
TSDF ID 1:	NJD991291105
TSDF ID 2:	Not reported
Manifest Tracking Number:	002624801GBF
Import Indicator:	N
Export Indicator:	N
Discr Quantity Indicator:	N
Discr Type Indicator:	N
Discr Residue Indicator:	N
Discr Partial Reject Indicator:	N
Discr Full Reject Indicator:	N
Manifest Ref Number:	Not reported
Alt Facility RCRA ID:	Not reported
Alt Facility Sign Date:	Not reported
MGMT Method Type Code:	H110
Waste Code a:	LEAD
Waste Code b:	Not reported
Waste Code c:	Not reported
Waste Code e:	Not reported
Waste Code f:	Not reported
Waste Code g:	Not reported
Waste Code 1:	Not reported

CON EDISON (Continued) **S118259031**

Waste Code 2:	Not reported
Waste Code 3:	Not reported
Waste Code 4:	Not reported
Waste Code 5:	Not reported
Waste Code 6:	Not reported
Quantity:	50
Units:	Gallons (liquids only)
Number of Containers:	1
Container Type:	Cargo tanks (tank trucks)
Handling Method:	Treat
Specific Gravity:	1

AS236 **CON EDISON - MANHOLE M78026** **NY Spills** **S119029282**
ESE **555 WAVERLY AVE** **NY MANIFEST** **N/A**
1/8-1/4 **BROOKLYN, NY 11238**
0.206 mi.
1086 ft. **Site 1 of 5 in cluster AS**

Relative: **Higher**

Actual: **77 ft.**

SPILLS:

Name:	VACANT PROPERTY
Address:	555 WAVERLY AVE
City,State,Zip:	BROOKLYN, NY
Spill Number/Closed Date:	1609332 / 2017-01-09
Facility ID:	1609332
Facility Type:	ER
DER Facility ID:	491961
Site ID:	538113
DEC Region:	2
Spill Cause:	Unknown
Spill Class:	C4
SWIS:	2401
Spill Date:	2017-01-04
Investigator:	TJDEMEO
Referred To:	Not reported
Reported to Dept:	2017-01-06
CID:	Not reported
Water Affected:	Not reported
Spill Source:	Commercial/Industrial
Spill Notifier:	Other
Cleanup Ceased:	Not reported
Cleanup Meets Std:	False
Last Inspection:	Not reported
Recommended Penalty:	False
UST Trust:	False
Remediation Phase:	0
Date Entered In Computer:	2017-01-06
Spill Record Last Update:	2017-01-09
Spiller Name:	Not reported
Spiller Company:	HYDROTECH
Spiller Address:	Not reported
Spiller Company:	999
Contact Name:	HORACE ZENK
DEC Memo:	1 qt - cleanup in progress
Remarks:	1/6/17 TJD Teleconference with AJ at Hydrotech. Spill location is an active NYCOER BCP site. Spill is associated with a leak from an out of service pump to the interior to an old flour silo at a former commercial bakery. No soils impacted. Spilled product is reported as

CON EDISON - MANHOLE M78026 (Continued) **S119029282**

1 quart of hydraulic oil to concrete. Spill cleaned with granular absorbents. Entire site to be remediated for redevelopment under OER BCP oversight. Spill closed based upon information provided.

All Materials:

Site ID:	538113
Operable Unit ID:	1286720
Operable Unit:	01
Material ID:	2292349
Material Code:	0010
Material Name:	hydraulic oil
Case No.:	Not reported
Material FA:	Petroleum
Quantity:	1.00
Units:	Not reported
Recovered:	Not reported
Resource Affected:	Not reported
Oxygenate:	Not reported

Manifest Facility Information:

EPA ID:	NYP005209042
Country:	USA
Name:	CON EDISON - MANHOLE M78026
Address:	555 WAVERLY AVE
Address 2:	Not reported
City,State,Zip:	BROOKLYN, NY 11238
Zip 4:	Not reported
Location Address 1:	555 WAVERLY AVE
Location Address 2:	Not reported
Location City,State,Zip:	BROOKLYN, NY 11238
Location Zip 4:	Not reported
Facility Status:	Not reported
Total Tanks:	Not reported
Code:	BP

Mailing:

Mailing Name:	CON EDISON - MANHOLE M78026
Mailing Contact:	ANNAMARIE MOYLAN
Mailing Address 1:	4 IRVING PLACE 15TH FL NE
Mailing Address 2:	Not reported
Mailing City,State,Zip:	NEW YORK, NY 10003
Mailing Zip 4:	Not reported
Mailing Country:	USA
Mailing Phone:	2124602278

AT237 **CONSOLIDATED EDISON** **NY MANIFEST** **S119072766**
SSW **BERGEN ST 401 W OF CARLTON AVE** **N/A**
1/8-1/4 **BROOKLYN, NY 11203**
0.206 mi.
1087 ft. **Site 1 of 2 in cluster AT**

Relative:
Higher

Actual:
73 ft.

Manifest Facility Information:

EPA ID:	NYP004139952
Country:	USA
Name:	CONSOLIDATED EDISON
Address:	BERGEN ST 401 W OF CARLTON AVE

CONSOLIDATED EDISON (Continued) **S119072766**

Address 2:	Not reported
City,State,Zip:	BROOKLYN, NY 11203
Zip 4:	Not reported
Location Address 1:	4 IRVING PL RM 828
Location Address 2:	Not reported
Location City,State,Zip:	NEW YORK, NY 10003
Location Zip 4:	Not reported
Facility Status:	Not reported
Total Tanks:	Not reported
Code:	BP

Mailing:

Mailing Name:	CONSOLIDATED EDISON
Mailing Contact:	FRANKLYN MURRAY
Mailing Address 1:	4 IRVING PL RM 828
Mailing Address 2:	Not reported
Mailing City,State,Zip:	NEW YORK, NY 10003
Mailing Zip 4:	Not reported
Mailing Country:	USA
Mailing Phone:	2124602808

Manifest Data:

Document ID:	Not reported
Manifest Status:	Not reported
Trans1 State ID:	NYD006982359
Year:	2018
Trans2 State ID:	Not reported
Generator Ship Date:	02/08/2006
Trans1 Recv Date:	02/08/2006
Trans2 Recv Date:	Not reported
TSD Site Recv Date:	02/09/2006
Part A Recv Date:	Not reported
Part B Recv Date:	Not reported
Generator EPA ID:	NYP004139952
Trans1 EPA ID:	Not reported
Trans2 EPA ID:	Not reported
TSDF ID 1:	NYD077444263
TSDF ID 2:	Not reported
Manifest Tracking Number:	NYE1540476
Import Indicator:	N
Export Indicator:	N
Discr Quantity Indicator:	N
Discr Type Indicator:	N
Discr Residue Indicator:	N
Discr Partial Reject Indicator:	N
Discr Full Reject Indicator:	N
Manifest Ref Number:	Not reported
Alt Facility RCRA ID:	Not reported
Alt Facility Sign Date:	Not reported
MGMT Method Type Code:	Not reported
Waste Code a:	B007
Waste Code b:	Not reported
Waste Code c:	Not reported
Waste Code e:	Not reported
Waste Code f:	Not reported
Waste Code g:	Not reported
Waste Code 1:	Not reported

CONSOLIDATED EDISON (Continued) **S119072766**

Waste Code 2:	Not reported
Waste Code 3:	Not reported
Waste Code 4:	Not reported
Waste Code 5:	Not reported
Waste Code 6:	Not reported
Quantity:	113
Units:	Kilograms
Number of Containers:	2
Container Type:	Metal drums, barrels, kegs
Handling Method:	Landfill
Specific Gravity:	1

AT238 **CON EDISON MANHOLE 65354** **RCRA NonGen / NLR** **1010326202**
SSW **BERGEN ST & CARLTON AVE** **NYP004139952**
1/8-1/4 **BROOKLYN, NY 11203**
0.206 mi.
1087 ft. **Site 2 of 2 in cluster AT**

Relative: **Higher**

Actual: **73 ft.**

RCRA Listings:

Date Form Received by Agency:	20060707
Handler Name:	Con Edison Manhole 65354
Handler Address:	BERGEN ST & CARLTON AVE
Handler City,State,Zip:	BROOKLYN, NY 11203
EPA ID:	NYP004139952
Contact Name:	ANDREW FIORE
Contact Address:	4 IRVING PL, RM 828
Contact City,State,Zip:	NEW YORK, NY 10003
Contact Telephone:	212-580-8383
Contact Fax:	Not reported
Contact Email:	Not reported
Contact Title:	Not reported
EPA Region:	02
Land Type:	Not reported
Federal Waste Generator Description:	Not a generator, verified
Non-Notifier:	Not reported
Biennial Report Cycle:	Not reported
Accessibility:	Not reported
Active Site Indicator:	Not reported
State District Owner:	Ny
State District:	NYSDEC R2
Mailing Address:	4 IRVING PL, RM 828
Mailing City,State,Zip:	NEW YORK, NY 10003
Owner Name:	Not reported
Owner Type:	Not reported
Operator Name:	Not reported
Operator Type:	Not reported
Short-Term Generator Activity:	No
Importer Activity:	No
Mixed Waste Generator:	No
Transporter Activity:	No
Transfer Facility Activity:	No
Recycler Activity with Storage:	No
Small Quantity On-Site Burner Exemption:	No
Smelting Melting and Refining Furnace Exemption:	No
Underground Injection Control:	No
Off-Site Waste Receipt:	No
Universal Waste Indicator:	No

CON EDISON MANHOLE 65354 (Continued) **1010326202**

Universal Waste Destination Facility:	No
Federal Universal Waste:	No
Active Site State-Reg Handler:	---
Federal Facility Indicator:	Not reported
Hazardous Secondary Material Indicator:	NN
Sub-Part K Indicator:	Not reported
2018 GPRA Permit Baseline:	Not on the Baseline
2018 GPRA Renewals Baseline:	Not on the Baseline
202 GPRA Corrective Action Baseline:	No
Subject to Corrective Action Universe:	No
Non-TSDFs Where RCRA CA has Been Imposed Universe:	No
Corrective Action Priority Ranking:	No NCAPS ranking
Environmental Control Indicator:	No
Institutional Control Indicator:	No
Human Exposure Controls Indicator:	N/A
Groundwater Controls Indicator:	N/A
Significant Non-Complier Universe:	No
Unaddressed Significant Non-Complier Universe:	No
Addressed Significant Non-Complier Universe:	No
Significant Non-Complier With a Compliance Schedule Universe:	No
Financial Assurance Required:	Not reported
Handler Date of Last Change:	20150414
Recognized Trader-Importer:	No
Recognized Trader-Exporter:	No
Importer of Spent Lead Acid Batteries:	No
Exporter of Spent Lead Acid Batteries:	No
Recycler Activity Without Storage:	Not reported
Manifest Broker:	Not reported
Sub-Part P Indicator:	No

Historic Generators:

Receive Date:	20060705
Handler Name: CON EDISON	
Federal Waste Generator Description:	Not reported
State District Owner:	Not reported
Large Quantity Handler of Universal Waste:	No
Recognized Trader Importer:	No
Recognized Trader Exporter:	No
Spent Lead Acid Battery Importer:	No
Spent Lead Acid Battery Exporter:	No
Current Record:	No
Non Storage Recycler Activity:	Not reported
Electronic Manifest Broker:	Not reported

Receive Date:	20060706
Handler Name: CON EDISON	
Federal Waste Generator Description:	Not a generator, verified
State District Owner:	Not reported
Large Quantity Handler of Universal Waste:	No
Recognized Trader Importer:	No
Recognized Trader Exporter:	No
Spent Lead Acid Battery Importer:	No
Spent Lead Acid Battery Exporter:	No
Current Record:	No
Non Storage Recycler Activity:	Not reported
Electronic Manifest Broker:	Not reported

CON EDISON MANHOLE 65354 (Continued) **1010326202**

Receive Date: 20060707
Handler Name: CON EDISON MANHOLE 65354
Federal Waste Generator Description: Not a generator, verified
State District Owner: Ny
Large Quantity Handler of Universal Waste: No
Recognized Trader Importer: No
Recognized Trader Exporter: No
Spent Lead Acid Battery Importer: No
Spent Lead Acid Battery Exporter: No
Current Record: Yes
Non Storage Recycler Activity: Not reported
Electronic Manifest Broker: Not reported

List of NAICS Codes and Descriptions:
NAICS Codes: No NAICS Codes Found

Facility Has Received Notices of Violations:
Violations: No Violations Found

Evaluation Action Summary:
Evaluations: No Evaluations Found

AU239 **CON EDISON SERVICE BOX: 43726** **RCRA NonGen / NLR** **1017779840**
SSE **593 VANDERBILT AVE** **FINDS** **NYP004578571**
1/8-1/4 **BROOKLYN, NY 11238**
0.206 mi.
1087 ft. **Site 1 of 3 in cluster AU**

Relative: **Higher**
Actual: **87 ft.**

RCRA Listings:
Date Form Received by Agency: 20140727
Handler Name: Con Edison Service Box: 43726
Handler Address: VANDERBILT AVE
Handler City,State,Zip: BROOKLYN, NY 11238
EPA ID: NYP004578571
Contact Name: THOMAS TEELING
Contact Address: Not reported
Contact City,State,Zip: Not reported
Contact Telephone: 212-460-3770
Contact Fax: Not reported
Contact Email: Not reported
Contact Title: SENIOR SCIENTIST
EPA Region: 02
Land Type: Private
Federal Waste Generator Description: Not a generator, verified
Non-Notifier: Not reported
Biennial Report Cycle: Not reported
Accessibility: Not reported
Active Site Indicator: Not reported
State District Owner: Ny
State District: NYSDEC R2
Mailing Address: IRVING PL, 15TH FL NE
Mailing City,State,Zip: NEW YORK, NY 10003
Owner Name: Not reported
Owner Type: Not reported
Operator Name: Not reported

CON EDISON SERVICE BOX: 43726 (Continued) **1017779840**

Operator Type:	Not reported
Short-Term Generator Activity:	No
Importer Activity:	No
Mixed Waste Generator:	No
Transporter Activity:	No
Transfer Facility Activity:	No
Recycler Activity with Storage:	No
Small Quantity On-Site Burner Exemption:	No
Smelting Melting and Refining Furnace Exemption:	No
Underground Injection Control:	No
Off-Site Waste Receipt:	No
Universal Waste Indicator:	No
Universal Waste Destination Facility:	No
Federal Universal Waste:	No
Active Site State-Reg Handler:	---
Federal Facility Indicator:	Not reported
Hazardous Secondary Material Indicator:	NN
Sub-Part K Indicator:	Not reported
2018 GPRA Permit Baseline:	Not on the Baseline
2018 GPRA Renewals Baseline:	Not on the Baseline
202 GPRA Corrective Action Baseline:	No
Subject to Corrective Action Universe:	No
Non-TSDFs Where RCRA CA has Been Imposed Universe:	No
Corrective Action Priority Ranking:	No NCAPS ranking
Environmental Control Indicator:	No
Institutional Control Indicator:	No
Human Exposure Controls Indicator:	N/A
Groundwater Controls Indicator:	N/A
Significant Non-Complier Universe:	No
Unaddressed Significant Non-Complier Universe:	No
Addressed Significant Non-Complier Universe:	No
Significant Non-Complier With a Compliance Schedule Universe:	No
Financial Assurance Required:	Not reported
Handler Date of Last Change:	20150211
Recognized Trader-Importer:	No
Recognized Trader-Exporter:	No
Importer of Spent Lead Acid Batteries:	No
Exporter of Spent Lead Acid Batteries:	No
Recycler Activity Without Storage:	Not reported
Manifest Broker:	Not reported
Sub-Part P Indicator:	No

Historic Generators:

Receive Date:	20140627
Handler Name: CON EDISON	
Federal Waste Generator Description:	Small Quantity Generator
State District Owner:	Ny
Large Quantity Handler of Universal Waste:	No
Recognized Trader Importer:	No
Recognized Trader Exporter:	No
Spent Lead Acid Battery Importer:	No
Spent Lead Acid Battery Exporter:	No
Current Record:	No
Non Storage Recycler Activity:	Not reported
Electronic Manifest Broker:	Not reported

CON EDISON SERVICE BOX: 43726 (Continued) **1017779840**

Receive Date:	20140627
Handler Name: CON EDISON	
Federal Waste Generator Description:	Not a generator, verified
State District Owner:	Ny
Large Quantity Handler of Universal Waste:	No
Recognized Trader Importer:	No
Recognized Trader Exporter:	No
Spent Lead Acid Battery Importer:	No
Spent Lead Acid Battery Exporter:	No
Current Record:	No
Non Storage Recycler Activity:	Not reported
Electronic Manifest Broker:	Not reported

Receive Date:	20140727
Handler Name: CON EDISON SERVICE BOX: 43726	
Federal Waste Generator Description:	Not a generator, verified
State District Owner:	Ny
Large Quantity Handler of Universal Waste:	No
Recognized Trader Importer:	No
Recognized Trader Exporter:	No
Spent Lead Acid Battery Importer:	No
Spent Lead Acid Battery Exporter:	No
Current Record:	Yes
Non Storage Recycler Activity:	Not reported
Electronic Manifest Broker:	Not reported

List of NAICS Codes and Descriptions:
NAICS Codes: No NAICS Codes Found

Facility Has Received Notices of Violations:
Violations: No Violations Found

Evaluation Action Summary:
Evaluations: No Evaluations Found

FINDS:
Registry ID: 110063826917

Click Here for FRS Facility Detail Report:

Environmental Interest/Information System:
The Resource Conservation and Recovery Act Information System (RCRAInfo) is EPA's comprehensive information system in support of the Resource Conservation and Recovery Act (RCRA) of 1976 and the Hazardous and Solid Waste Amendments (HSWA) of 1984. It tracks many types of information about generators, transporters, treaters, storers, and disposers of hazardous waste.

Click this hyperlink while viewing on your computer to access additional FINDS: detail in the EDR Site Report.

AU240 **CON EDISON** **NY MANIFEST** **S117065310**
SSE **593 VANDERBILT AVE** **N/A**
1/8-1/4 **BROOKLYN, NY 11238**
0.206 mi.
1087 ft. **Site 2 of 3 in cluster AU**

Relative:
Higher

Actual:
87 ft.

Manifest Facility Information:

EPA ID:	NYP004578571
Country:	USA
Name:	CON EDISON
Address:	593 VANDERBILT AVE
Address 2:	Not reported
City,State,Zip:	BROOKLYN, NY 11238
Zip 4:	Not reported
Location Address 1:	593 VANDERBILT AVE
Location Address 2:	SB 43726
Location City,State,Zip:	BROOKLYN, NY 11238
Location Zip 4:	Not reported
Facility Status:	Not reported
Total Tanks:	Not reported
Code:	BP

Mailing:

Mailing Name:	CON EDISON
Mailing Contact:	TOM TEELING
Mailing Address 1:	4 IRVING PLACE 15TH FLOOR
Mailing Address 2:	Not reported
Mailing City,State,Zip:	NEW YORK, NY 10003
Mailing Zip 4:	Not reported
Mailing Country:	USA
Mailing Phone:	Not reported

Manifest Data:

Document ID:	Not reported
Manifest Status:	Not reported
Trans1 State ID:	NJD003812047
Year:	2018
Trans2 State ID:	Not reported
Generator Ship Date:	06/27/2014
Trans1 Recv Date:	06/27/2014
Trans2 Recv Date:	Not reported
TSD Site Recv Date:	06/27/2014
Part A Recv Date:	Not reported
Part B Recv Date:	Not reported
Generator EPA ID:	NYP004578571
Trans1 EPA ID:	Not reported
Trans2 EPA ID:	Not reported
TSDF ID 1:	NJD991291105
TSDF ID 2:	Not reported
Manifest Tracking Number:	002503822GBF
Import Indicator:	N
Export Indicator:	N
Discr Quantity Indicator:	N
Discr Type Indicator:	N
Discr Residue Indicator:	N
Discr Partial Reject Indicator:	N
Discr Full Reject Indicator:	N
Manifest Ref Number:	Not reported
Alt Facility RCRA ID:	Not reported

CON EDISON (Continued) **S117065310**

Alt Facility Sign Date:	Not reported
MGMT Method Type Code:	H110
Waste Code a:	LEAD
Waste Code b:	Not reported
Waste Code c:	Not reported
Waste Code e:	Not reported
Waste Code f:	Not reported
Waste Code g:	Not reported
Waste Code 1:	Not reported
Waste Code 2:	Not reported
Waste Code 3:	Not reported
Waste Code 4:	Not reported
Waste Code 5:	Not reported
Waste Code 6:	Not reported
Quantity:	100
Units:	Gallons (liquids only)
Number of Containers:	1
Container Type:	Cargo tanks (tank trucks)
Handling Method:	Treat
Specific Gravity:	1

AV241 **CON EDISON** **NY MANIFEST** **S117064953**
ENE **471 WAVERLY AVE** **N/A**
1/8-1/4 **BROOKLYN, NY 11238**
0.206 mi.
1088 ft. **Site 1 of 2 in cluster AV**

Relative:
Higher

Actual:
78 ft.

Manifest Facility Information:

EPA ID:	NYP004574752
Country:	USA
Name:	CON EDISON
Address:	471 WAVERLY AVE
Address 2:	Not reported
City,State,Zip:	BROOKLYN, NY 11238
Zip 4:	Not reported
Location Address 1:	471 WAVERLY AVE
Location Address 2:	SB 47322
Location City,State,Zip:	BROOKLYN, NY 11238
Location Zip 4:	Not reported
Facility Status:	Not reported
Total Tanks:	Not reported
Code:	BP

Mailing:

Mailing Name:	CON EDISON
Mailing Contact:	TOM TEELING
Mailing Address 1:	4 IRVING PLACE 15TH FLOOR
Mailing Address 2:	Not reported
Mailing City,State,Zip:	NEW YORK, NY 10003
Mailing Zip 4:	Not reported
Mailing Country:	USA
Mailing Phone:	Not reported

Manifest Data:

Document ID:	Not reported
Manifest Status:	Not reported
Trans1 State ID:	NJD003812047

CON EDISON (Continued) **S117064953**

Year:	2018
Trans2 State ID:	Not reported
Generator Ship Date:	06/24/2014
Trans1 Recv Date:	06/24/2014
Trans2 Recv Date:	Not reported
TSD Site Recv Date:	06/24/2014
Part A Recv Date:	Not reported
Part B Recv Date:	Not reported
Generator EPA ID:	NYP004574752
Trans1 EPA ID:	Not reported
Trans2 EPA ID:	Not reported
TSDF ID 1:	NJD991291105
TSDF ID 2:	Not reported
Manifest Tracking Number:	002503117GBF
Import Indicator:	N
Export Indicator:	N
Discr Quantity Indicator:	N
Discr Type Indicator:	N
Discr Residue Indicator:	N
Discr Partial Reject Indicator:	N
Discr Full Reject Indicator:	N
Manifest Ref Number:	Not reported
Alt Facility RCRA ID:	Not reported
Alt Facility Sign Date:	Not reported
MGMT Method Type Code:	H110
Waste Code a:	LEAD
Waste Code b:	Not reported
Waste Code c:	Not reported
Waste Code e:	Not reported
Waste Code f:	Not reported
Waste Code g:	Not reported
Waste Code 1:	Not reported
Waste Code 2:	Not reported
Waste Code 3:	Not reported
Waste Code 4:	Not reported
Waste Code 5:	Not reported
Waste Code 6:	Not reported
Quantity:	50
Units:	Gallons (liquids only)
Number of Containers:	1
Container Type:	Cargo tanks (tank trucks)
Handling Method:	Treat
Specific Gravity:	1

AV242 **CON EDISON SERVICE BOX: 47322** **RCRA NonGen / NLR** **1017779476**
ENE **471 WAVERLY AVE** **NYP004574752**
1/8-1/4 **BROOKLYN, NY 11238**
0.206 mi.
1088 ft. **Site 2 of 2 in cluster AV**

Relative: **Higher**
Actual: **78 ft.**

RCRA Listings:

Date Form Received by Agency:	20140724
Handler Name:	Con Edison Service Box: 47322
Handler Address:	WAVERLY AVE
Handler City,State,Zip:	BROOKLYN, NY 11238
EPA ID:	NYP004574752
Contact Name:	THOMAS TEELING

CON EDISON SERVICE BOX: 47322 (Continued) **1017779476**

Contact Address:	Not reported
Contact City,State,Zip:	Not reported
Contact Telephone:	212-460-3770
Contact Fax:	Not reported
Contact Email:	Not reported
Contact Title:	SENIOR SCIENTIST
EPA Region:	02
Land Type:	Private
Federal Waste Generator Description:	Not a generator, verified
Non-Notifier:	Not reported
Biennial Report Cycle:	Not reported
Accessibility:	Not reported
Active Site Indicator:	Not reported
State District Owner:	Ny
State District:	NYSDEC R2
Mailing Address:	IRVING PL, 15TH FL NE
Mailing City,State,Zip:	NEW YORK, NY 10003
Owner Name:	Not reported
Owner Type:	Not reported
Operator Name:	Not reported
Operator Type:	Not reported
Short-Term Generator Activity:	No
Importer Activity:	No
Mixed Waste Generator:	No
Transporter Activity:	No
Transfer Facility Activity:	No
Recycler Activity with Storage:	No
Small Quantity On-Site Burner Exemption:	No
Smelting Melting and Refining Furnace Exemption:	No
Underground Injection Control:	No
Off-Site Waste Receipt:	No
Universal Waste Indicator:	No
Universal Waste Destination Facility:	No
Federal Universal Waste:	No
Active Site State-Reg Handler:	---
Federal Facility Indicator:	Not reported
Hazardous Secondary Material Indicator:	NN
Sub-Part K Indicator:	Not reported
2018 GPRA Permit Baseline:	Not on the Baseline
2018 GPRA Renewals Baseline:	Not on the Baseline
202 GPRA Corrective Action Baseline:	No
Subject to Corrective Action Universe:	No
Non-TSDFs Where RCRA CA has Been Imposed Universe:	No
Corrective Action Priority Ranking:	No NCAPS ranking
Environmental Control Indicator:	No
Institutional Control Indicator:	No
Human Exposure Controls Indicator:	N/A
Groundwater Controls Indicator:	N/A
Significant Non-Complier Universe:	No
Unaddressed Significant Non-Complier Universe:	No
Addressed Significant Non-Complier Universe:	No
Significant Non-Complier With a Compliance Schedule Universe:	No
Financial Assurance Required:	Not reported
Handler Date of Last Change:	20150211
Recognized Trader-Importer:	No
Recognized Trader-Exporter:	No
Importer of Spent Lead Acid Batteries:	No

CON EDISON SERVICE BOX: 47322 (Continued) **1017779476**

Exporter of Spent Lead Acid Batteries: No
Recycler Activity Without Storage: Not reported
Manifest Broker: Not reported
Sub-Part P Indicator: No

Historic Generators:
Receive Date: 20140624
Handler Name: CON EDISON
Federal Waste Generator Description: Small Quantity Generator
State District Owner: Ny
Large Quantity Handler of Universal Waste: No
Recognized Trader Importer: No
Recognized Trader Exporter: No
Spent Lead Acid Battery Importer: No
Spent Lead Acid Battery Exporter: No
Current Record: No
Non Storage Recycler Activity: Not reported
Electronic Manifest Broker: Not reported

Receive Date: 20140624
Handler Name: CON EDISON
Federal Waste Generator Description: Not a generator, verified
State District Owner: Ny
Large Quantity Handler of Universal Waste: No
Recognized Trader Importer: No
Recognized Trader Exporter: No
Spent Lead Acid Battery Importer: No
Spent Lead Acid Battery Exporter: No
Current Record: No
Non Storage Recycler Activity: Not reported
Electronic Manifest Broker: Not reported

Receive Date: 20140724
Handler Name: CON EDISON SERVICE BOX: 47322
Federal Waste Generator Description: Not a generator, verified
State District Owner: Ny
Large Quantity Handler of Universal Waste: No
Recognized Trader Importer: No
Recognized Trader Exporter: No
Spent Lead Acid Battery Importer: No
Spent Lead Acid Battery Exporter: No
Current Record: Yes
Non Storage Recycler Activity: Not reported
Electronic Manifest Broker: Not reported

List of NAICS Codes and Descriptions:
NAICS Codes: No NAICS Codes Found

Facility Has Received Notices of Violations:
Violations: No Violations Found

Evaluation Action Summary:
Evaluations: No Evaluations Found

AS243
ESE
1/8-1/4
0.208 mi.
1097 ft.

CON ED
551 WAVERLY AVE
KINGS, NY 11238

Site 2 of 5 in cluster AS

NY MANIFEST **S118563837**
N/A

Relative:
Higher

Actual:
77 ft.

Manifest Facility Information:

EPA ID:	NYP004885170
Country:	USA
Name:	CON ED
Address:	551 WAVERLY AVE
Address 2:	Not reported
City,State,Zip:	KINGS, NY 11238
Zip 4:	Not reported
Location Address 1:	551 WAVERLY AVE
Location Address 2:	Not reported
Location City,State,Zip:	KINGS, NY 11238
Location Zip 4:	Not reported
Facility Status:	Not reported
Total Tanks:	Not reported
Code:	BP

Mailing:

Mailing Name:	CON ED
Mailing Contact:	CON ED
Mailing Address 1:	4 IRVING PL 15TH FL NE
Mailing Address 2:	Not reported
Mailing City,State,Zip:	NEW YORK, NY 10003
Mailing Zip 4:	Not reported
Mailing Country:	USA
Mailing Phone:	Not reported

AS244
ESE
1/8-1/4
0.208 mi.
1097 ft.

CON EDISON
551 WAVERLY AVE
KINGS, NY 11238

Site 3 of 5 in cluster AS

NJ MANIFEST **S120678614**
N/A

Relative:
Higher

Actual:
77 ft.

Facility Info:

EPA ID:	NYP004885170
Name:	CON EDISON
Address:	551 WAVERLY AVE
City,State,Zip:	KINGS, NY 11238
County:	Not reported
Mailing Address:	IRVING PL 15TH FL NE
Mailing City,State,Zip:	NEW YORK, NY 10003
Telephone:	Not reported
Emergency Telephone:	Not reported
Contact:	THOMAS TEELING
Comments:	Not reported
SIC Code:	Not reported
County:	NY047
Municipal:	Not reported
Previous EPAID:	Not reported
Generator Flag:	Not reported
Transporter Flag:	Not reported
TSDF Flag:	Not reported
Name Change:	Not reported
Date Change:	Not reported

CON EDISON (Continued) **S120678614**

Manifest Data:

EPA ID:	NYP004885170
Manifest Number:	015320750JJK
Date Shipped:	12/30/2015
TSDF EPA ID:	NJD002200046
Transporter EPA ID:	NJ0000027193
Transporter 2 EPA ID:	Not reported
Transporter 3 EPA ID:	Not reported
Transporter 4 EPA ID:	Not reported
Transporter 5 EPA ID:	Not reported
Transporter 6 EPA ID:	Not reported
Transporter 7 EPA ID:	Not reported
Transporter 8 EPA ID:	Not reported
Transporter 9 EPA ID:	Not reported
Transporter 10 EPA ID:	Not reported
Date Trans1 Transported Waste:	Not reported
Date Trans2 Transported Waste:	Not reported
Date Trans3 Transported Waste:	Not reported
Date Trans4 Transported Waste:	Not reported
Date Trans5 Transported Waste:	Not reported
Date Trans6 Transported Waste:	Not reported
Date Trans7 Transported Waste:	Not reported
Date Trans8 Transported Waste:	Not reported
Date Trans9 Transported Waste:	Not reported
Date Trans10 Transported Waste:	Not reported
Date TSDF Received Waste:	Not reported
TSDF EPA Facility Name:	Not reported
QTY Units:	Not reported
Transporter SEQ ID:	Not reported
Transporter-1 Date:	Not reported
Waste SEQ ID:	Not reported
Waste Type Code 2:	Not reported
Waste Type Code 3:	Not reported
Waste Type Code 4:	Not reported
Waste Type Code 5:	Not reported
Waste Type Code 6:	Not reported
Date Accepted:	Not reported
Manifest Discrepancy Type:	Not reported
Data Entry Number:	Not reported
Was Load Rejected:	Not reported
Reason Load Was Rejected:	Not reported

AS245 **CON EDISON** **RCRA NonGen / NLR** **1019326089**
ESE **551 WAVERLY AVE** **NYP004885170**
1/8-1/4 **KINGS, NY 11238**
0.208 mi.
1097 ft. **Site 4 of 5 in cluster AS**

Relative:
Higher

Actual:
77 ft.

RCRA Listings:

Date Form Received by Agency:	20151230
Handler Name:	Con Edison
Handler Address:	WAVERLY AVE
Handler City,State,Zip:	KINGS, NY 11238
EPA ID:	NYP004885170
Contact Name:	THOMAS TEELING
Contact Address:	Not reported

CON EDISON (Continued) **1019326089**

Contact City,State,Zip:	Not reported
Contact Telephone:	212-460-3770
Contact Fax:	Not reported
Contact Email:	Not reported
Contact Title:	Not reported
EPA Region:	02
Land Type:	Private
Federal Waste Generator Description:	Not a generator, verified
Non-Notifier:	Not reported
Biennial Report Cycle:	Not reported
Accessibility:	Not reported
Active Site Indicator:	Not reported
State District Owner:	Ny
State District:	NYSDEC R2
Mailing Address:	IRVING PL 15TH FL NE
Mailing City,State,Zip:	NEW YORK, NY 10003
Owner Name:	Not reported
Owner Type:	Not reported
Operator Name:	Not reported
Operator Type:	Not reported
Short-Term Generator Activity:	No
Importer Activity:	No
Mixed Waste Generator:	No
Transporter Activity:	No
Transfer Facility Activity:	No
Recycler Activity with Storage:	No
Small Quantity On-Site Burner Exemption:	No
Smelting Melting and Refining Furnace Exemption:	No
Underground Injection Control:	No
Off-Site Waste Receipt:	No
Universal Waste Indicator:	No
Universal Waste Destination Facility:	No
Federal Universal Waste:	No
Active Site State-Reg Handler:	---
Federal Facility Indicator:	Not reported
Hazardous Secondary Material Indicator:	NN
Sub-Part K Indicator:	Not reported
2018 GPRA Permit Baseline:	Not on the Baseline
2018 GPRA Renewals Baseline:	Not on the Baseline
202 GPRA Corrective Action Baseline:	No
Subject to Corrective Action Universe:	No
Non-TSDFs Where RCRA CA has Been Imposed Universe:	No
Corrective Action Priority Ranking:	No NCAPS ranking
Environmental Control Indicator:	No
Institutional Control Indicator:	No
Human Exposure Controls Indicator:	N/A
Groundwater Controls Indicator:	N/A
Significant Non-Complier Universe:	No
Unaddressed Significant Non-Complier Universe:	No
Addressed Significant Non-Complier Universe:	No
Significant Non-Complier With a Compliance Schedule Universe:	No
Financial Assurance Required:	Not reported
Handler Date of Last Change:	20160909
Recognized Trader-Importer:	No
Recognized Trader-Exporter:	No
Importer of Spent Lead Acid Batteries:	No
Exporter of Spent Lead Acid Batteries:	No

CON EDISON (Continued) **1019326089**

Recycler Activity Without Storage: Not reported
Manifest Broker: Not reported
Sub-Part P Indicator: No

Biennial: List of Years
Year: 2015

Click Here for Biennial Reporting System Data:

Hazardous Waste Summary:
Waste Code: D008
Waste Description: Lead

Handler - Owner Operator:
Owner/Operator Indicator: Operator
Owner/Operator Name: CONSOLIDATED EDISON COMPANY OF NY, INC.
Legal Status: Private
Date Became Current: 20151230
Date Ended Current: Not reported
Owner/Operator Address: 4 IRVING PLACE
Owner/Operator City,State,Zip: NEW YORK, NY 10003
Owner/Operator Telephone: Not reported
Owner/Operator Telephone Ext: Not reported
Owner/Operator Fax: Not reported
Owner/Operator Email: Not reported

Owner/Operator Indicator: Owner
Owner/Operator Name: CONSOLIDATED EDISON COMPANY OF NY, INC.
Legal Status: Private
Date Became Current: 20151230
Date Ended Current: Not reported
Owner/Operator Address: 4 IRVING PLACE
Owner/Operator City,State,Zip: NEW YORK, NY 10003
Owner/Operator Telephone: Not reported
Owner/Operator Telephone Ext: Not reported
Owner/Operator Fax: Not reported
Owner/Operator Email: Not reported

Historic Generators:
Receive Date: 20160226
Handler Name: CON EDISON - SERVICE BOX 47328
Federal Waste Generator Description: Large Quantity Generator
State District Owner: Ny
Large Quantity Handler of Universal Waste: No
Recognized Trader Importer: No
Recognized Trader Exporter: No
Spent Lead Acid Battery Importer: No
Spent Lead Acid Battery Exporter: No
Current Record: No
Non Storage Recycler Activity: Not reported
Electronic Manifest Broker: Not reported

Receive Date: 20151230
Handler Name: CON EDISON
Federal Waste Generator Description: Large Quantity Generator

CON EDISON (Continued) **1019326089**

State District Owner:	Ny
Large Quantity Handler of Universal Waste:	No
Recognized Trader Importer:	No
Recognized Trader Exporter:	No
Spent Lead Acid Battery Importer:	No
Spent Lead Acid Battery Exporter:	No
Current Record:	No
Non Storage Recycler Activity:	Not reported
Electronic Manifest Broker:	Not reported
Receive Date:	20151230
Handler Name: CON EDISON	
Federal Waste Generator Description:	Not a generator, verified
State District Owner:	Ny
Large Quantity Handler of Universal Waste:	No
Recognized Trader Importer:	No
Recognized Trader Exporter:	No
Spent Lead Acid Battery Importer:	No
Spent Lead Acid Battery Exporter:	No
Current Record:	Yes
Non Storage Recycler Activity:	Not reported
Electronic Manifest Broker:	Not reported

List of NAICS Codes and Descriptions:

NAICS Code:	221122
NAICS Description:	ELECTRIC POWER DISTRIBUTION

Facility Has Received Notices of Violations:

Violations:	No Violations Found

Evaluation Action Summary:

Evaluations:	No Evaluations Found

AS246 **LOT 1,TAXBLOCK 2012** **NY LTANKS** **S106703409**
ESE **551 WAVERLY AVENUE** **NY E DESIGNATION** **N/A**
1/8-1/4 **BROOKLYN, NY**
0.208 mi.
1097 ft. **Site 5 of 5 in cluster AS**

Relative:
Higher

Actual:
77 ft.

LTANKS:

Name:	551 WAVERLY AVE/BKLYN
Address:	551 WAVERLY AVENUE
City,State,Zip:	BROOKLYN, NY
Spill Number/Closed Date:	8909618 / 1990-01-05
Facility ID:	8909618
Site ID:	141999
Spill Date:	1990-01-05
Spill Cause:	Tank Overfill
Spill Source:	Tank Truck
Spill Class:	Not reported
Cleanup Ceased:	1990-01-05
SWIS:	2401
Investigator:	WILSON
Referred To:	Not reported
Reported to Dept:	1990-01-05

LOT 1,TAXBLOCK 2012 (Continued) **S106703409**

CID:	Not reported
Water Affected:	Not reported
Spill Notifier:	Responsible Party
Last Inspection:	Not reported
Recommended Penalty:	False
Meets Standard:	True
UST Involvement:	False
Remediation Phase:	0
Date Entered In Computer:	1990-01-17
Spill Record Last Update:	2003-07-16
Spiller Name:	Not reported
Spiller Company:	HERBERT PETROLEUM
Spiller Address:	Not reported
Spiller County:	001
Spiller Contact:	Not reported
Spiller Phone:	Not reported
Spiller Extention:	Not reported
DEC Region:	2
DER Facility ID:	121222
DEC Memo:	Not reported
Remarks:	TANK OVERFILL, CONTAINED ON PAVEMENT, NYCFD ON SCENE, SPILL CLEANED WITH SPEEDY DRY, PICKED UP & DISPOSED.

All Materials:

Site ID:	141999
Operable Unit ID:	936749
Operable Unit:	01
Material ID:	442779
Material Code:	0002A
Material Name:	#4 fuel oil
Case No.:	Not reported
Material FA:	Petroleum
Quantity:	7.00
Units:	G
Recovered:	.00
Resource Affected:	Soil
Oxygenate:	Not reported

E DESIGNATION:

Name:	LOT 1,TAXBLOCK 2012
Address:	551 WAVERLY AVENUE
City,State,Zip:	BROOKLYN, NY
Tax Lot(s):	1
Tax Block:	2012
Borough Code:	Not reported
E-No:	E-183
Effective Date:	Not reported
Satisfaction Date:	Not reported
Ceqr Number:	07DCP066K
Ulurp Number:	070430ZMK
Zoning Map No:	16c
Description:	Underground Gasoline Storage Tanks* Testing Protocol.;Window Wall Attenuation & Alternate Ventilation
Lot Remediation Date:	Not reported

AW247 **CONSOLIDATED EDISON** **NY MANIFEST** **1009244109**
NE **WAVERLY & GATES AVE MH2891** **N/A**
1/8-1/4 **BROOKLYN, NY 11201**
0.208 mi.
1100 ft. **Site 1 of 2 in cluster AW**

Relative:
Higher

Actual:
79 ft.

Manifest Facility Information:

EPA ID:	NYP004138467
Country:	USA
Name:	CONSOLIDATED EDISON
Address:	WAVERLY & GATES AVE MH2891
Address 2:	Not reported
City,State,Zip:	BROOKLYN, NY 11201
Zip 4:	Not reported
Location Address 1:	WAVERLY & GATES AVE MH2891
Location Address 2:	Not reported
Location City,State,Zip:	BROOKLYN, NY 11201
Location Zip 4:	Not reported
Facility Status:	Not reported
Total Tanks:	Not reported
Code:	BP

Mailing:

Mailing Name:	CONSOLIDATED EDISON
Mailing Contact:	FRANKLIN MURRAY
Mailing Address 1:	4 IRVING PLACE RM 828
Mailing Address 2:	Not reported
Mailing City,State,Zip:	NEW YORK, NY 10003
Mailing Zip 4:	Not reported
Mailing Country:	USA
Mailing Phone:	2124602808

Manifest Data:

Document ID:	NYE1559628
Manifest Status:	Not reported
Trans1 State ID:	12446JT
Year:	2005
Trans2 State ID:	Not reported
Generator Ship Date:	12/12/2005
Trans1 Recv Date:	12/12/2005
Trans2 Recv Date:	Not reported
TSD Site Recv Date:	12/12/2005
Part A Recv Date:	Not reported
Part B Recv Date:	Not reported
Generator EPA ID:	NYP004138467
Trans1 EPA ID:	NYD006982359
Trans2 EPA ID:	Not reported
TSDF ID 1:	NYD077444263
TSDF ID 2:	Not reported
Manifest Tracking Number:	Not reported
Import Indicator:	Not reported
Export Indicator:	Not reported
Discr Quantity Indicator:	Not reported
Discr Type Indicator:	Not reported
Discr Residue Indicator:	Not reported
Discr Partial Reject Indicator:	Not reported
Discr Full Reject Indicator:	Not reported
Manifest Ref Number:	Not reported
Alt Facility RCRA ID:	Not reported

CONSOLIDATED EDISON (Continued) **1009244109**

Alt Facility Sign Date:	Not reported
MGMT Method Type Code:	Not reported
Waste Code 1:	B007
Waste Code 2:	Not reported
Waste Code 3:	Not reported
Waste Code 4:	Not reported
Waste Code 5:	Not reported
Waste Code 6:	Not reported
Quantity:	00083
Units:	Kilograms
Number of Containers:	001
Container Type:	Metal drums, barrels, kegs
Handling Method:	Burn
Specific Gravity:	01.00

AW248 **NYNEX** **NY MANIFEST** **1009231889**
NE **WAVERLY & GATES AVE** **N/A**
1/8-1/4 **BROOKLYN, NY 11238**
0.209 mi.
1104 ft. **Site 2 of 2 in cluster AW**

Relative: **Higher**
Actual: **79 ft.**

Manifest Facility Information:

EPA ID:	NYP000794685
Country:	USA
Name:	NYNEX
Address:	WAVERLY & GATES AVE
Address 2:	Not reported
City,State,Zip:	BROOKLYN, NY 11238
Zip 4:	Not reported
Location Address 1:	WAVERLY & GATES AVE
Location Address 2:	Not reported
Location City,State,Zip:	BROOKLYN, NY 11238
Location Zip 4:	Not reported
Facility Status:	Not reported
Total Tanks:	Not reported
Code:	BP

Mailing:

Mailing Name:	NYNEX
Mailing Contact:	RICHARD SMITH
Mailing Address 1:	1095 AVE OF AMER
Mailing Address 2:	Not reported
Mailing City,State,Zip:	NEW YORK, NY 10036
Mailing Zip 4:	Not reported
Mailing Country:	USA
Mailing Phone:	2123956040

Manifest Data:

Document ID:	NJA1771114
Manifest Status:	Not reported
Trans1 State ID:	NJDEPES50
Year:	1994
Trans2 State ID:	Not reported
Generator Ship Date:	01/29/1994
Trans1 Recv Date:	01/29/1994
Trans2 Recv Date:	Not reported
TSD Site Recv Date:	02/03/1994

NYNEX (Continued) **1009231889**

Part A Recv Date:	Not reported
Part B Recv Date:	Not reported
Generator EPA ID:	NYP000794685
Trans1 EPA ID:	NYD980761191
Trans2 EPA ID:	Not reported
TSDF ID 1:	NJD002200046
TSDF ID 2:	Not reported
Manifest Tracking Number:	Not reported
Import Indicator:	Not reported
Export Indicator:	Not reported
Discr Quantity Indicator:	Not reported
Discr Type Indicator:	Not reported
Discr Residue Indicator:	Not reported
Discr Partial Reject Indicator:	Not reported
Discr Full Reject Indicator:	Not reported
Manifest Ref Number:	Not reported
Alt Facility RCRA ID:	Not reported
Alt Facility Sign Date:	Not reported
MGMT Method Type Code:	Not reported
Waste Code 1:	LEAD
Waste Code 2:	Not reported
Waste Code 3:	Not reported
Waste Code 4:	Not reported
Waste Code 5:	Not reported
Waste Code 6:	Not reported
Quantity:	00385
Units:	Gallons (liquids only)
Number of Containers:	007
Container Type:	Metal drums, barrels, kegs
Handling Method:	Treat
Specific Gravity:	01.00

AX249 **CON EDISON - MANHOLE 2726** **NY MANIFEST** **S121967811**
WSW **521 DEAN ST** **N/A**
1/8-1/4 **BROOKLYN, NY 11217**
0.213 mi.
1125 ft. **Site 1 of 2 in cluster AX**

Relative: **Lower**

Actual: **57 ft.**

Manifest Facility Information:

EPA ID:	NYP005048976
Country:	USA
Name:	CON EDISON - MANHOLE 2726
Address:	521 DEAN ST
Address 2:	Not reported
City,State,Zip:	BROOKLYN, NY 11217
Zip 4:	Not reported
Location Address 1:	521 DEAN ST
Location Address 2:	Not reported
Location City,State,Zip:	BROOKLYN, NY 11217
Location Zip 4:	Not reported
Facility Status:	Not reported
Total Tanks:	Not reported
Code:	BP

Mailing:

Mailing Name:	CON EDISON - MANHOLE 2726
Mailing Contact:	CON EDISON

CON EDISON - MANHOLE 2726 (Continued) **S121967811**

Mailing Address 1:	4 IRVING PL
Mailing Address 2:	Not reported
Mailing City,State,Zip:	NEW YORK, NY 10003
Mailing Zip 4:	Not reported
Mailing Country:	USA
Mailing Phone:	Not reported

AX250 **CON EDISON - MANHOLE 2726** **RCRA-LQG** **1024890901**
WSW **521 DEAN ST** **NYP005048976**
1/8-1/4 **BROOKLYN, NY 11217**
0.213 mi.
1125 ft. **Site 2 of 2 in cluster AX**

Relative: **Lower**
Actual: **57 ft.**

RCRA Listings:

Date Form Received by Agency:	20180410
Handler Name:	Con Edison - Manhole 2726
Handler Address:	DEAN ST
Handler City,State,Zip:	BROOKLYN, NY 11217
EPA ID:	NYP005048976
Contact Name:	ALYSSA SOTTO
Contact Address:	IRVING PLACE, 15TH FL NE
Contact City,State,Zip:	NEW YORK, NY 10003
Contact Telephone:	212-460-2757
Contact Fax:	Not reported
Contact Email:	SOTTOA@CONED.COM
Contact Title:	ASSOCIATE SCIENTIST
EPA Region:	02
Land Type:	Private
Federal Waste Generator Description:	Large Quantity Generator
Non-Notifier:	Not reported
Biennial Report Cycle:	2017
Accessibility:	Not reported
Active Site Indicator:	Handler Activities
State District Owner:	Ny
State District:	NYSDEC R2
Mailing Address:	IRVING PLACE, 15TH FL NE
Mailing City,State,Zip:	NEW YORK, NY 10003
Owner Name:	Consolidated Edison Company Of Ny, Inc.
Owner Type:	Private
Operator Name:	Consolidated Edison Company Of Ny, Inc.
Operator Type:	Private
Short-Term Generator Activity:	No
Importer Activity:	No
Mixed Waste Generator:	No
Transporter Activity:	No
Transfer Facility Activity:	No
Recycler Activity with Storage:	No
Small Quantity On-Site Burner Exemption:	No
Smelting Melting and Refining Furnace Exemption:	No
Underground Injection Control:	No
Off-Site Waste Receipt:	No
Universal Waste Indicator:	No
Universal Waste Destination Facility:	No
Federal Universal Waste:	No
Active Site State-Reg Handler:	---
Federal Facility Indicator:	Not reported
Hazardous Secondary Material Indicator:	NN

CON EDISON - MANHOLE 2726 (Continued) **1024890901**

Sub-Part K Indicator:	Not reported
2018 GPRA Permit Baseline:	Not on the Baseline
2018 GPRA Renewals Baseline:	Not on the Baseline
202 GPRA Corrective Action Baseline:	No
Subject to Corrective Action Universe:	No
Non-TSDFs Where RCRA CA has Been Imposed Universe:	No
Corrective Action Priority Ranking:	No NCAPS ranking
Environmental Control Indicator:	No
Institutional Control Indicator:	No
Human Exposure Controls Indicator:	N/A
Groundwater Controls Indicator:	N/A
Significant Non-Complier Universe:	No
Unaddressed Significant Non-Complier Universe:	No
Addressed Significant Non-Complier Universe:	No
Significant Non-Complier With a Compliance Schedule Universe:	No
Financial Assurance Required:	Not reported
Handler Date of Last Change:	20181106
Recognized Trader-Importer:	No
Recognized Trader-Exporter:	No
Importer of Spent Lead Acid Batteries:	No
Exporter of Spent Lead Acid Batteries:	No
Recycler Activity Without Storage:	No
Manifest Broker:	No
Sub-Part P Indicator:	No

Biennial: List of Years
Year: 2017

Click Here for Biennial Reporting System Data:

Hazardous Waste Summary:
Waste Code: D008
Waste Description: Lead

Handler - Owner Operator:

Owner/Operator Indicator:	Operator
Owner/Operator Name:	CONSOLIDATED EDISON COMPANY OF NY, INC.
Legal Status:	Private
Date Became Current:	20170319
Date Ended Current:	Not reported
Owner/Operator Address:	4 IRVING PLACE
Owner/Operator City,State,Zip:	NEW YORK, NY 10003
Owner/Operator Telephone:	212-460-2757
Owner/Operator Telephone Ext:	Not reported
Owner/Operator Fax:	Not reported
Owner/Operator Email:	Not reported

Owner/Operator Indicator:	Owner
Owner/Operator Name:	CONSOLIDATED EDISON COMPANY OF NY, INC.
Legal Status:	Private
Date Became Current:	20170319
Date Ended Current:	Not reported
Owner/Operator Address:	4 IRVING PLACE
Owner/Operator City,State,Zip:	NEW YORK, NY 10003
Owner/Operator Telephone:	212-460-2757
Owner/Operator Telephone Ext:	Not reported

CON EDISON - MANHOLE 2726 (Continued) **1024890901**

Owner/Operator Fax: Not reported
Owner/Operator Email: Not reported

Historic Generators:
Receive Date: 20180410
Handler Name: CON EDISON - MANHOLE 2726
Federal Waste Generator Description: Large Quantity Generator
State District Owner: Ny
Large Quantity Handler of Universal Waste: No
Recognized Trader Importer: No
Recognized Trader Exporter: No
Spent Lead Acid Battery Importer: No
Spent Lead Acid Battery Exporter: No
Current Record: Yes
Non Storage Recycler Activity: No
Electronic Manifest Broker: No

List of NAICS Codes and Descriptions:
NAICS Code: 221122
NAICS Description: ELECTRIC POWER DISTRIBUTION

Facility Has Received Notices of Violations:
Violations: No Violations Found

Evaluation Action Summary:
Evaluations: No Evaluations Found

---

251 WNW 1/8-1/4 0.217 mi. 1144 ft.

CON EDISON - SERVICE BOX 37658 **NY MANIFEST** **S120959188**
202 S OXFORD ST **N/A**
BROOKLYN, NY 11217

Relative: Lower

Actual: 58 ft.

Manifest Facility Information:
EPA ID: NYP005000054
Country: USA
Name: CON EDISON - SERVICE BOX 37658
Address: 202 S OXFORD ST
Address 2: Not reported
City,State,Zip: BROOKLYN, NY 11217
Zip 4: Not reported
Location Address 1: 202 S OXFORD ST
Location Address 2: Not reported
Location City,State,Zip: BROOKLYN, NY 11217
Location Zip 4: Not reported
Facility Status: Not reported
Total Tanks: Not reported
Code: BP

Mailing:
Mailing Name: CON EDISON - SERVICE BOX 37658
Mailing Contact: CON EDISON
Mailing Address 1: 4 IRVING PL 15TH FL NE
Mailing Address 2: Not reported
Mailing City,State,Zip: NEW YORK, NY 10003

CON EDISON - SERVICE BOX 37658 (Continued) **S120959188**

Mailing Zip 4: Not reported
Mailing Country: USA
Mailing Phone: Not reported

AY252 **NYCDOT BRIDGE BIN 2243280** **RCRA NonGen / NLR** **1000912078**
West **6TH AVE OVER LIRR ATLANTIC AVE** **NY0000445569**
1/8-1/4 **BROOKLYN, NY 11217**
0.218 mi.
1153 ft. **Site 1 of 2 in cluster AY**

Relative: **Lower**
Actual: **53 ft.**

RCRA Listings:

Date Form Received by Agency:	20070101
Handler Name:	Nycdot Bridge Bin 2243280
Handler Address:	6TH AVE OVER LIRR ATLANTIC AVE
Handler City,State,Zip:	BROOKLYN, NY 11217
EPA ID:	NY0000445569
Contact Name:	ANTHONY GROSSO
Contact Address:	RECTOR ST - 4TH FLOOR
Contact City,State,Zip:	NEW YORK, NY 10006
Contact Telephone:	212-788-1705
Contact Fax:	Not reported
Contact Email:	Not reported
Contact Title:	Not reported
EPA Region:	02
Land Type:	Municipal
Federal Waste Generator Description:	Not a generator, verified
Non-Notifier:	Not reported
Biennial Report Cycle:	Not reported
Accessibility:	Not reported
Active Site Indicator:	Not reported
State District Owner:	Ny
State District:	NYSDEC R2
Mailing Address:	RECTOR ST - 4TH FLOOR
Mailing City,State,Zip:	NEW YORK, NY 10006
Owner Name:	Nycdot Bureau Of Bridges
Owner Type:	Municipal
Operator Name:	Nycdot Bureau Of Bridges
Operator Type:	Municipal
Short-Term Generator Activity:	No
Importer Activity:	No
Mixed Waste Generator:	No
Transporter Activity:	No
Transfer Facility Activity:	No
Recycler Activity with Storage:	No
Small Quantity On-Site Burner Exemption:	No
Smelting Melting and Refining Furnace Exemption:	No
Underground Injection Control:	No
Off-Site Waste Receipt:	No
Universal Waste Indicator:	No
Universal Waste Destination Facility:	No
Federal Universal Waste:	No
Active Site State-Reg Handler:	---
Federal Facility Indicator:	Not reported
Hazardous Secondary Material Indicator:	N
Sub-Part K Indicator:	Not reported
2018 GPRA Permit Baseline:	Not on the Baseline
2018 GPRA Renewals Baseline:	Not on the Baseline

NYCDOT BRIDGE BIN 2243280 (Continued) **1000912078**

202 GPRA Corrective Action Baseline:	No
Subject to Corrective Action Universe:	No
Non-TSDFs Where RCRA CA has Been Imposed Universe:	No
Corrective Action Priority Ranking:	No NCAPS ranking
Environmental Control Indicator:	No
Institutional Control Indicator:	No
Human Exposure Controls Indicator:	N/A
Groundwater Controls Indicator:	N/A
Significant Non-Complier Universe:	No
Unaddressed Significant Non-Complier Universe:	No
Addressed Significant Non-Complier Universe:	No
Significant Non-Complier With a Compliance Schedule Universe:	No
Financial Assurance Required:	Not reported
Handler Date of Last Change:	20150414
Recognized Trader-Importer:	No
Recognized Trader-Exporter:	No
Importer of Spent Lead Acid Batteries:	No
Exporter of Spent Lead Acid Batteries:	No
Recycler Activity Without Storage:	No
Manifest Broker:	No
Sub-Part P Indicator:	No

Hazardous Waste Summary:

Waste Code:	D000
Waste Description:	Not Defined
Waste Code:	D008
Waste Description:	Lead

Handler - Owner Operator:

Owner/Operator Indicator:	Operator
Owner/Operator Name: NYCDOT BUREAU OF BRIDGES	
Legal Status:	Municipal
Date Became Current:	Not reported
Date Ended Current:	Not reported
Owner/Operator Address:	2 RECTOR ST - 4TH FLOOR
Owner/Operator City,State,Zip:	NEW YORK, NY 10006
Owner/Operator Telephone:	212-788-1705
Owner/Operator Telephone Ext:	Not reported
Owner/Operator Fax:	Not reported
Owner/Operator Email:	Not reported
Owner/Operator Indicator:	Owner
Owner/Operator Name: NYCDOT BUREAU OF BRIDGES	
Legal Status:	Municipal
Date Became Current:	Not reported
Date Ended Current:	Not reported
Owner/Operator Address:	2 RECTOR ST - 4TH FLOOR
Owner/Operator City,State,Zip:	NEW YORK, NY 10006
Owner/Operator Telephone:	212-788-1705
Owner/Operator Telephone Ext:	Not reported
Owner/Operator Fax:	Not reported
Owner/Operator Email:	Not reported
Owner/Operator Indicator:	Owner

NYCDOT BRIDGE BIN 2243280 (Continued) **1000912078**

Owner/Operator Name: NYCDOT BUREAU OF BRIDGES
Legal Status: Municipal
Date Became Current: Not reported
Date Ended Current: Not reported
Owner/Operator Address: 2 RECTOR ST - 4TH FLOOR
Owner/Operator City,State,Zip: NEW YORK, NY 10006
Owner/Operator Telephone: 212-788-1705
Owner/Operator Telephone Ext: Not reported
Owner/Operator Fax: Not reported
Owner/Operator Email: Not reported

Historic Generators:
Receive Date: 20060101
Handler Name: NYCDOT BRIDGE BIN 2243280
Federal Waste Generator Description: Not a generator, verified
State District Owner: Ny
Large Quantity Handler of Universal Waste: No
Recognized Trader Importer: No
Recognized Trader Exporter: No
Spent Lead Acid Battery Importer: No
Spent Lead Acid Battery Exporter: No
Current Record: No
Non Storage Recycler Activity: Not reported
Electronic Manifest Broker: Not reported

Receive Date: 20070101
Handler Name: NYCDOT BRIDGE BIN 2243280
Federal Waste Generator Description: Not a generator, verified
State District Owner: Ny
Large Quantity Handler of Universal Waste: No
Recognized Trader Importer: No
Recognized Trader Exporter: No
Spent Lead Acid Battery Importer: No
Spent Lead Acid Battery Exporter: No
Current Record: Yes
Non Storage Recycler Activity: Not reported
Electronic Manifest Broker: Not reported

Receive Date: 19940711
Handler Name: NYCDOT BRIDGE BIN 2243280
Federal Waste Generator Description: Not a generator, verified
State District Owner: Ny
Large Quantity Handler of Universal Waste: No
Recognized Trader Importer: No
Recognized Trader Exporter: No
Spent Lead Acid Battery Importer: No
Spent Lead Acid Battery Exporter: No
Current Record: No
Non Storage Recycler Activity: Not reported
Electronic Manifest Broker: Not reported

List of NAICS Codes and Descriptions:
NAICS Codes: No NAICS Codes Found

Has the Facility Received Notices of Violations:
Found Violation: No

NYCDOT BRIDGE BIN 2243280 (Continued) **1000912078**

Agency Which Determined Violation:	Not reported
Violation Short Description:	Not reported
Date Violation was Determined:	Not reported
Actual Return to Compliance Date:	Not reported
Return to Compliance Qualifier:	Not reported
Violation Responsible Agency:	Not reported
Scheduled Compliance Date:	Not reported
Enforcement Identifier:	Not reported
Date of Enforcement Action:	Not reported
Enforcement Responsible Agency:	Not reported
Enforcement Docket Number:	Not reported
Enforcement Attorney:	Not reported
Corrective Action Component:	Not reported
Appeal Initiated Date:	Not reported
Appeal Resolution Date:	Not reported
Disposition Status Date:	Not reported
Disposition Status:	Not reported
Disposition Status Description:	Not reported
Consent/Final Order Sequence Number:	Not reported
Consent/Final Order Respondent Name:	Not reported
Consent/Final Order Lead Agency:	Not reported
Enforcement Type:	Not reported
Enforcement Responsible Person:	Not reported
Enforcement Responsible Sub-Organization:	Not reported
SEP Sequence Number:	Not reported
SEP Expenditure Amount:	Not reported
SEP Scheduled Completion Date:	Not reported
SEP Actual Date:	Not reported
SEP Defaulted Date:	Not reported
SEP Type:	Not reported
SEP Type Description:	Not reported
Proposed Amount:	Not reported
Final Monetary Amount:	Not reported
Paid Amount:	Not reported
Final Count:	Not reported
Final Amount:	Not reported

Evaluation Action Summary:

Evaluation Date:	19980920
Evaluation Responsible Agency:	EPA
Found Violation:	No
Evaluation Type Description:	COMPLIANCE EVALUATION INSPECTION
Evaluation Responsible Person Identifier:	R2MD
Evaluation Responsible Sub-Organization:	RCB
Actual Return to Compliance Date:	Not reported
Scheduled Compliance Date:	Not reported
Date of Request:	Not reported
Date Response Received:	Not reported
Request Agency:	Not reported
Former Citation:	Not reported

AU253 **SEABOARD OUTDOOR ADV CO INC** **RCRA NonGen / NLR** **1001113484**
SSE **651 BERGEN ST** **FINDS** **NYR000024745**
1/8-1/4 **BROOKLYN, NY 11238** **ECHO**
0.220 mi. **NY MANIFEST**
1159 ft. **Site 3 of 3 in cluster AU**

Relative: **Higher**
Actual: **88 ft.**

RCRA Listings:

Date Form Received by Agency:	20070101
Handler Name:	Seaboard Outdoor Adv Co Inc
Handler Address:	BERGEN ST
Handler City,State,Zip:	BROOKLYN, NY 11238-3506
EPA ID:	NYR000024745
Contact Name:	Not reported
Contact Address:	BERGEN ST
Contact City,State,Zip:	BROOKLYN, NY 11238
Contact Telephone:	Not reported
Contact Fax:	Not reported
Contact Email:	Not reported
Contact Title:	Not reported
EPA Region:	02
Land Type:	Not reported
Federal Waste Generator Description:	Not a generator, verified
Non-Notifier:	Not reported
Biennial Report Cycle:	Not reported
Accessibility:	Not reported
Active Site Indicator:	Not reported
State District Owner:	Ny
State District:	NYSDEC R2
Mailing Address:	BERGEN ST
Mailing City,State,Zip:	BROOKLYN, NY 11238
Owner Name:	Seaboard Outdoor Adv Co Inc
Owner Type:	Private
Operator Name:	Seaboard Outdoor Adv Co Inc
Operator Type:	Private
Short-Term Generator Activity:	No
Importer Activity:	No
Mixed Waste Generator:	No
Transporter Activity:	No
Transfer Facility Activity:	No
Recycler Activity with Storage:	No
Small Quantity On-Site Burner Exemption:	No
Smelting Melting and Refining Furnace Exemption:	No
Underground Injection Control:	No
Off-Site Waste Receipt:	No
Universal Waste Indicator:	No
Universal Waste Destination Facility:	No
Federal Universal Waste:	No
Active Site State-Reg Handler:	---
Federal Facility Indicator:	Not reported
Hazardous Secondary Material Indicator:	N
Sub-Part K Indicator:	Not reported
2018 GPRA Permit Baseline:	Not on the Baseline
2018 GPRA Renewals Baseline:	Not on the Baseline
202 GPRA Corrective Action Baseline:	No
Subject to Corrective Action Universe:	No
Non-TSDFs Where RCRA CA has Been Imposed Universe:	No
Corrective Action Priority Ranking:	No NCAPS ranking
Environmental Control Indicator:	No
Institutional Control Indicator:	No

SEABOARD OUTDOOR ADV CO INC (Continued) **1001113484**

Human Exposure Controls Indicator:	N/A
Groundwater Controls Indicator:	N/A
Significant Non-Complier Universe:	No
Unaddressed Significant Non-Complier Universe:	No
Addressed Significant Non-Complier Universe:	No
Significant Non-Complier With a Compliance Schedule Universe:	No
Financial Assurance Required:	Not reported
Handler Date of Last Change:	20150414
Recognized Trader-Importer:	No
Recognized Trader-Exporter:	No
Importer of Spent Lead Acid Batteries:	No
Exporter of Spent Lead Acid Batteries:	No
Recycler Activity Without Storage:	No
Manifest Broker:	No
Sub-Part P Indicator:	No

Hazardous Waste Summary:

Waste Code:	D001
Waste Description:	Ignitable Waste

Handler - Owner Operator:

Owner/Operator Indicator:	Operator
Owner/Operator Name: SEABOARD OUTDOOR ADV CO INC	
Legal Status:	Private
Date Became Current:	Not reported
Date Ended Current:	Not reported
Owner/Operator Address:	651 BERGEN ST
Owner/Operator City,State,Zip:	BROOKLYN, NY 11238
Owner/Operator Telephone:	718-783-7048
Owner/Operator Telephone Ext:	Not reported
Owner/Operator Fax:	Not reported
Owner/Operator Email:	Not reported

Owner/Operator Indicator:	Owner
Owner/Operator Name: SEABOARD OUTDOOR ADV CO INC	
Legal Status:	Private
Date Became Current:	Not reported
Date Ended Current:	Not reported
Owner/Operator Address:	651 BERGEN ST
Owner/Operator City,State,Zip:	BROOKLYN, NY 11238
Owner/Operator Telephone:	718-783-7048
Owner/Operator Telephone Ext:	Not reported
Owner/Operator Fax:	Not reported
Owner/Operator Email:	Not reported

Owner/Operator Indicator:	Owner
Owner/Operator Name: SEABOARD OUTDOOR ADV CO INC	
Legal Status:	Private
Date Became Current:	Not reported
Date Ended Current:	Not reported
Owner/Operator Address:	651 BERGEN ST
Owner/Operator City,State,Zip:	BROOKLYN, NY 11238
Owner/Operator Telephone:	718-783-7048
Owner/Operator Telephone Ext:	Not reported
Owner/Operator Fax:	Not reported

SEABOARD OUTDOOR ADV CO INC (Continued) **1001113484**

Owner/Operator Email: Not reported

Historic Generators:

Receive Date: 19990708
Handler Name: SEABOARD OUTDOOR ADV CO INC
Federal Waste Generator Description: Not a generator, verified
State District Owner: Ny
Large Quantity Handler of Universal Waste: No
Recognized Trader Importer: No
Recognized Trader Exporter: No
Spent Lead Acid Battery Importer: No
Spent Lead Acid Battery Exporter: No
Current Record: No
Non Storage Recycler Activity: Not reported
Electronic Manifest Broker: Not reported

Receive Date: 20060101
Handler Name: SEABOARD OUTDOOR ADV CO INC
Federal Waste Generator Description: Not a generator, verified
State District Owner: Ny
Large Quantity Handler of Universal Waste: No
Recognized Trader Importer: No
Recognized Trader Exporter: No
Spent Lead Acid Battery Importer: No
Spent Lead Acid Battery Exporter: No
Current Record: No
Non Storage Recycler Activity: Not reported
Electronic Manifest Broker: Not reported

Receive Date: 20070101
Handler Name: SEABOARD OUTDOOR ADV CO INC
Federal Waste Generator Description: Not a generator, verified
State District Owner: Ny
Large Quantity Handler of Universal Waste: No
Recognized Trader Importer: No
Recognized Trader Exporter: No
Spent Lead Acid Battery Importer: No
Spent Lead Acid Battery Exporter: No
Current Record: Yes
Non Storage Recycler Activity: Not reported
Electronic Manifest Broker: Not reported

Receive Date: 19960530
Handler Name: SEABOARD OUTDOOR ADV CO INC
Federal Waste Generator Description: Small Quantity Generator
State District Owner: Ny
Large Quantity Handler of Universal Waste: No
Recognized Trader Importer: No
Recognized Trader Exporter: No
Spent Lead Acid Battery Importer: No
Spent Lead Acid Battery Exporter: No
Current Record: No
Non Storage Recycler Activity: Not reported
Electronic Manifest Broker: Not reported

List of NAICS Codes and Descriptions:

SEABOARD OUTDOOR ADV CO INC (Continued) **1001113484**

NAICS Codes: No NAICS Codes Found

Has the Facility Received Notices of Violations:

Found Violation:	Yes
Agency Which Determined Violation:	State
Violation Short Description:	Generators - Records/Reporting
Date Violation was Determined:	19970826
Actual Return to Compliance Date:	19971014
Return to Compliance Qualifier:	Observed
Violation Responsible Agency:	State
Scheduled Compliance Date:	19971001
Enforcement Identifier:	000
Date of Enforcement Action:	19970826
Enforcement Responsible Agency:	State
Enforcement Docket Number:	Not reported
Enforcement Attorney:	NY
Corrective Action Component:	No
Appeal Initiated Date:	Not reported
Appeal Resolution Date:	Not reported
Disposition Status Date:	Not reported
Disposition Status:	Not reported
Disposition Status Description:	Not reported
Consent/Final Order Sequence Number:	Not reported
Consent/Final Order Respondent Name:	Not reported
Consent/Final Order Lead Agency:	Not reported
Enforcement Type:	WRITTEN INFORMAL
Enforcement Responsible Person:	NYDEC
Enforcement Responsible Sub-Organization:	Not reported
SEP Sequence Number:	Not reported
SEP Expenditure Amount:	Not reported
SEP Scheduled Completion Date:	Not reported
SEP Actual Date:	Not reported
SEP Defaulted Date:	Not reported
SEP Type:	Not reported
SEP Type Description:	Not reported
Proposed Amount:	Not reported
Final Monetary Amount:	Not reported
Paid Amount:	Not reported
Final Count:	Not reported
Final Amount:	Not reported

Evaluation Action Summary:

Evaluation Date:	19970301
Evaluation Responsible Agency:	State
Found Violation:	Yes
Evaluation Type Description:	NON-FINANCIAL RECORD REVIEW
Evaluation Responsible Person Identifier:	Not reported
Evaluation Responsible Sub-Organization:	Not reported
Actual Return to Compliance Date:	19971014
Scheduled Compliance Date:	19971001
Date of Request:	Not reported
Date Response Received:	Not reported
Request Agency:	Not reported
Former Citation:	Not reported

SEABOARD OUTDOOR ADV CO INC (Continued) **1001113484**

FINDS:
Registry ID: 110004525498

Click Here for FRS Facility Detail Report:

Environmental Interest/Information System:
The Resource Conservation and Recovery Act Information System (RCRAInfo) is EPA's comprehensive information system in support of the Resource Conservation and Recovery Act (RCRA) of 1976 and the Hazardous and Solid Waste Amendments (HSWA) of 1984. It tracks many types of information about generators, transporters, treaters, storers, and disposers of hazardous waste.

Click this hyperlink while viewing on your computer to access additional FINDS: detail in the EDR Site Report.

ECHO:

Envid:	1001113484
Registry ID:	110004525498
DFR URL:	http://echo.epa.gov/detailed-facility-report?fid=110004525498
Name:	SEABOARD OUTDOOR ADV CO INC
Address:	651 BERGEN ST
City,State,Zip:	BROOKLYN, NY 11238

Manifest Facility Information:

EPA ID:	NYR000024745
Country:	USA
Name:	SEABOARD OUTDOOR ADVERTISING CO INC
Address:	651 BERGEN ST
Address 2:	Not reported
City,State,Zip:	BROOKLYN, NY 11238-3506
Zip 4:	Not reported
Location Address 1:	651 BERGEN STREET
Location Address 2:	Not reported
Location City,State,Zip:	BROOKLYN, NY 11238
Location Zip 4:	Not reported
Facility Status:	Not reported
Total Tanks:	Not reported
Code:	BP

Mailing:

Mailing Name:	SEABOARD OUTDOOR ADVERTISING CO INC
Mailing Contact:	JOHN LATONA
Mailing Address 1:	651 BERGEN STREET
Mailing Address 2:	Not reported
Mailing City,State,Zip:	BROOKLYN, NY 11238
Mailing Zip 4:	Not reported
Mailing Country:	USA
Mailing Phone:	7187837048

Manifest Data:

Document ID:	NYB7129107
Manifest Status:	Not reported
Trans1 State ID:	PD9938
Year:	1996
Trans2 State ID:	Not reported
Generator Ship Date:	06/06/1996

SEABOARD OUTDOOR ADV CO INC (Continued) **1001113484**

Trans1 Recv Date:	06/06/1996
Trans2 Recv Date:	Not reported
TSD Site Recv Date:	06/06/1996
Part A Recv Date:	Not reported
Part B Recv Date:	Not reported
Generator EPA ID:	NYR000024745
Trans1 EPA ID:	NYD082785429
Trans2 EPA ID:	Not reported
TSDF ID 1:	NYD082785429
TSDF ID 2:	Not reported
Manifest Tracking Number:	Not reported
Import Indicator:	Not reported
Export Indicator:	Not reported
Discr Quantity Indicator:	Not reported
Discr Type Indicator:	Not reported
Discr Residue Indicator:	Not reported
Discr Partial Reject Indicator:	Not reported
Discr Full Reject Indicator:	Not reported
Manifest Ref Number:	Not reported
Alt Facility RCRA ID:	Not reported
Alt Facility Sign Date:	Not reported
MGMT Method Type Code:	Not reported
Waste Code 1:	IGNITABLE WASTE
Waste Code 2:	Not reported
Waste Code 3:	Not reported
Waste Code 4:	Not reported
Waste Code 5:	Not reported
Waste Code 6:	Not reported
Quantity:	00330
Units:	Gallons (liquids only)
Number of Containers:	006
Container Type:	Metal drums, barrels, kegs
Handling Method:	Burn
Specific Gravity:	01.00

AZ254 **CON EDISON** **RCRA NonGen / NLR** **1019325554**
ESE **853 ATLANTIC AVE** **NYP004837423**
1/8-1/4 **BROOKLYN, NY 11238**
0.222 mi.
1174 ft. **Site 1 of 5 in cluster AZ**

Relative: **Higher**

Actual: **77 ft.**

RCRA Listings:

Date Form Received by Agency:	20150911
Handler Name:	Con Edison
Handler Address:	ATLANTIC AVE
Handler City,State,Zip:	BROOKLYN, NY 11238
EPA ID:	NYP004837423
Contact Name:	THOMAS TEELING
Contact Address:	Not reported
Contact City,State,Zip:	Not reported
Contact Telephone:	212-460-3770
Contact Fax:	Not reported
Contact Email:	Not reported
Contact Title:	Not reported
EPA Region:	02
Land Type:	Private
Federal Waste Generator Description:	Not a generator, verified

CON EDISON (Continued) **1019325554**

Non-Notifier:	Not reported
Biennial Report Cycle:	Not reported
Accessibility:	Not reported
Active Site Indicator:	Not reported
State District Owner:	Ny
State District:	NYSDEC R2
Mailing Address:	IRVING PL 15TH FL NE
Mailing City,State,Zip:	NEW YORK, NY 10003
Owner Name:	Not reported
Owner Type:	Not reported
Operator Name:	Not reported
Operator Type:	Not reported
Short-Term Generator Activity:	No
Importer Activity:	No
Mixed Waste Generator:	No
Transporter Activity:	No
Transfer Facility Activity:	No
Recycler Activity with Storage:	No
Small Quantity On-Site Burner Exemption:	No
Smelting Melting and Refining Furnace Exemption:	No
Underground Injection Control:	No
Off-Site Waste Receipt:	No
Universal Waste Indicator:	No
Universal Waste Destination Facility:	No
Federal Universal Waste:	No
Active Site State-Reg Handler:	---
Federal Facility Indicator:	Not reported
Hazardous Secondary Material Indicator:	NN
Sub-Part K Indicator:	Not reported
2018 GPRA Permit Baseline:	Not on the Baseline
2018 GPRA Renewals Baseline:	Not on the Baseline
202 GPRA Corrective Action Baseline:	No
Subject to Corrective Action Universe:	No
Non-TSDFs Where RCRA CA has Been Imposed Universe:	No
Corrective Action Priority Ranking:	No NCAPS ranking
Environmental Control Indicator:	No
Institutional Control Indicator:	No
Human Exposure Controls Indicator:	N/A
Groundwater Controls Indicator:	N/A
Significant Non-Complier Universe:	No
Unaddressed Significant Non-Complier Universe:	No
Addressed Significant Non-Complier Universe:	No
Significant Non-Complier With a Compliance Schedule Universe:	No
Financial Assurance Required:	Not reported
Handler Date of Last Change:	20160909
Recognized Trader-Importer:	No
Recognized Trader-Exporter:	No
Importer of Spent Lead Acid Batteries:	No
Exporter of Spent Lead Acid Batteries:	No
Recycler Activity Without Storage:	Not reported
Manifest Broker:	Not reported
Sub-Part P Indicator:	No

Biennial: List of Years

Year:	2015

CON EDISON (Continued) **1019325554**

Click Here for Biennial Reporting System Data:

Hazardous Waste Summary:
Waste Code: D008
Waste Description: Lead

Handler - Owner Operator:
Owner/Operator Indicator: Operator
Owner/Operator Name: CONSOLIDATED EDISON COMPANY OF NY, INC.
Legal Status: Private
Date Became Current: 20150911
Date Ended Current: Not reported
Owner/Operator Address: 4 IRVING PLACE
Owner/Operator City,State,Zip: NEW YORK, NY 10003
Owner/Operator Telephone: Not reported
Owner/Operator Telephone Ext: Not reported
Owner/Operator Fax: Not reported
Owner/Operator Email: Not reported

Owner/Operator Indicator: Owner
Owner/Operator Name: CONSOLIDATED EDISON COMPANY OF NY, INC.
Legal Status: Private
Date Became Current: 20150911
Date Ended Current: Not reported
Owner/Operator Address: 4 IRVING PLACE
Owner/Operator City,State,Zip: NEW YORK, NY 10003
Owner/Operator Telephone: Not reported
Owner/Operator Telephone Ext: Not reported
Owner/Operator Fax: Not reported
Owner/Operator Email: Not reported

Historic Generators:
Receive Date: 20160226
Handler Name: CON EDISON - MANHOLE 2919
Federal Waste Generator Description: Large Quantity Generator
State District Owner: Ny
Large Quantity Handler of Universal Waste: No
Recognized Trader Importer: No
Recognized Trader Exporter: No
Spent Lead Acid Battery Importer: No
Spent Lead Acid Battery Exporter: No
Current Record: No
Non Storage Recycler Activity: Not reported
Electronic Manifest Broker: Not reported

Receive Date: 20150911
Handler Name: CON EDISON
Federal Waste Generator Description: Large Quantity Generator
State District Owner: Ny
Large Quantity Handler of Universal Waste: No
Recognized Trader Importer: No
Recognized Trader Exporter: No
Spent Lead Acid Battery Importer: No
Spent Lead Acid Battery Exporter: No
Current Record: No

CON EDISON (Continued) **1019325554**

Non Storage Recycler Activity: Not reported
Electronic Manifest Broker: Not reported

Receive Date: 20150911
Handler Name: CON EDISON
Federal Waste Generator Description: Not a generator, verified
State District Owner: Ny
Large Quantity Handler of Universal Waste: No
Recognized Trader Importer: No
Recognized Trader Exporter: No
Spent Lead Acid Battery Importer: No
Spent Lead Acid Battery Exporter: No
Current Record: Yes
Non Storage Recycler Activity: Not reported
Electronic Manifest Broker: Not reported

List of NAICS Codes and Descriptions:
NAICS Code: 221122
NAICS Description: ELECTRIC POWER DISTRIBUTION

Facility Has Received Notices of Violations:
Violations: No Violations Found

Evaluation Action Summary:
Evaluations: No Evaluations Found

AZ255 **CON ED** **NY MANIFEST** **S108984110**
ESE **853 ATLANTIC AVE** **N/A**
1/8-1/4 **BROOKLYN, NY 11238**
0.222 mi.
1174 ft. **Site 2 of 5 in cluster AZ**

Relative:
Higher

Actual:
77 ft.

Manifest Facility Information:
EPA ID: NYP004837423
Country: USA
Name: CON ED
Address: 853 ATLANTIC AVE
Address 2: Not reported
City,State,Zip: BROOKLYN, NY 11238
Zip 4: Not reported
Location Address 1: 853 ATLANTIC AVE
Location Address 2: Not reported
Location City,State,Zip: BROOKLYN, NY 11238
Location Zip 4: Not reported
Facility Status: Not reported
Total Tanks: Not reported
Code: BP

Mailing:
Mailing Name: CON ED
Mailing Contact: THERESA BURKARD
Mailing Address 1: 4 IRVING PL 15TH FL NE
Mailing Address 2: Not reported
Mailing City,State,Zip: NEW YORK, NY 10003
Mailing Zip 4: Not reported
Mailing Country: USA

CON ED (Continued) **S108984110**

Mailing Phone: 2124602262

AZ256 **CON EDISON** **NJ MANIFEST** **S120676598**
ESE **853 ATLANTIC AVE** **N/A**
1/8-1/4 **BROOKLYN, NY 11238**
0.222 mi.
1174 ft. **Site 3 of 5 in cluster AZ**

Relative:
Higher

Actual:
77 ft.

Facility Info:

EPA ID:	NYP004837423
Name:	CON EDISON
Address:	853 ATLANTIC AVE
City,State,Zip:	BROOKLYN, NY 11238
County:	Not reported
Mailing Address:	IRVING PL 15TH FL NE
Mailing City,State,Zip:	NEW YORK, NY 10003
Telephone:	Not reported
Emergency Telephone:	Not reported
Contact:	THERESA BURKARD
Comments:	Not reported
SIC Code:	Not reported
County:	NY047
Municipal:	Not reported
Previous EPAID:	Not reported
Generator Flag:	Not reported
Transporter Flag:	Not reported
TSDF Flag:	Not reported
Name Change:	Not reported
Date Change:	Not reported

Manifest Data:

EPA ID:	NYP004837423
Manifest Number:	002624797GBF
Date Shipped:	9/11/2015
TSDF EPA ID:	NJD991291105
Transporter EPA ID:	NJD003812047
Transporter 2 EPA ID:	Not reported
Transporter 3 EPA ID:	Not reported
Transporter 4 EPA ID:	Not reported
Transporter 5 EPA ID:	Not reported
Transporter 6 EPA ID:	Not reported
Transporter 7 EPA ID:	Not reported
Transporter 8 EPA ID:	Not reported
Transporter 9 EPA ID:	Not reported
Transporter 10 EPA ID:	Not reported
Date Trans1 Transported Waste:	Not reported
Date Trans2 Transported Waste:	Not reported
Date Trans3 Transported Waste:	Not reported
Date Trans4 Transported Waste:	Not reported
Date Trans5 Transported Waste:	Not reported
Date Trans6 Transported Waste:	Not reported
Date Trans7 Transported Waste:	Not reported
Date Trans8 Transported Waste:	Not reported
Date Trans9 Transported Waste:	Not reported
Date Trans10 Transported Waste:	Not reported
Date TSDF Received Waste:	Not reported
TSDF EPA Facility Name:	Not reported

CON EDISON (Continued) **S120676598**

QTY Units:	Not reported
Transporter SEQ ID:	Not reported
Transporter-1 Date:	Not reported
Waste SEQ ID:	Not reported
Waste Type Code 2:	Not reported
Waste Type Code 3:	Not reported
Waste Type Code 4:	Not reported
Waste Type Code 5:	Not reported
Waste Type Code 6:	Not reported
Date Accepted:	Not reported
Manifest Discrepancy Type:	Not reported
Data Entry Number:	Not reported
Was Load Rejected:	Not reported
Reason Load Was Rejected:	Not reported

BA257 **NYNEX** **NY MANIFEST** **1009233442**
SSE **VANDERBILT AVE & BERGEN** **N/A**
1/8-1/4 **BROOKLYN, NY 11238**
0.223 mi.
1175 ft. **Site 1 of 6 in cluster BA**

Relative:
Higher

Actual:
88 ft.

Manifest Facility Information:

EPA ID:	NYP000915330
Country:	USA
Name:	NYNEX
Address:	VANDERBILT AVE & BERGEN
Address 2:	Not reported
City,State,Zip:	BROOKLYN, NY 11238
Zip 4:	Not reported
Location Address 1:	VANDERBILT AVE & BERGEN
Location Address 2:	Not reported
Location City,State,Zip:	BROOKLYN, NY 11238
Location Zip 4:	Not reported
Facility Status:	Not reported
Total Tanks:	Not reported
Code:	BP

Mailing:

Mailing Name:	NYNEX
Mailing Contact:	N/S
Mailing Address 1:	1095 AVE OF AMER-RM 3025
Mailing Address 2:	Not reported
Mailing City,State,Zip:	NEW YORK, NY 10036
Mailing Zip 4:	Not reported
Mailing Country:	USA
Mailing Phone:	2123956040

Manifest Data:

Document ID:	NJA1892193
Manifest Status:	Not reported
Trans1 State ID:	NJDEPE500
Year:	1994
Trans2 State ID:	Not reported
Generator Ship Date:	06/15/1994
Trans1 Recv Date:	06/15/1994
Trans2 Recv Date:	Not reported
TSD Site Recv Date:	06/15/1994

NYNEX (Continued) **1009233442**

Part A Recv Date:	Not reported
Part B Recv Date:	Not reported
Generator EPA ID:	NYP000915330
Trans1 EPA ID:	NYD980761191
Trans2 EPA ID:	Not reported
TSDF ID 1:	NJD002200046
TSDF ID 2:	Not reported
Manifest Tracking Number:	Not reported
Import Indicator:	Not reported
Export Indicator:	Not reported
Discr Quantity Indicator:	Not reported
Discr Type Indicator:	Not reported
Discr Residue Indicator:	Not reported
Discr Partial Reject Indicator:	Not reported
Discr Full Reject Indicator:	Not reported
Manifest Ref Number:	Not reported
Alt Facility RCRA ID:	Not reported
Alt Facility Sign Date:	Not reported
MGMT Method Type Code:	Not reported
Waste Code 1:	LEAD
Waste Code 2:	Not reported
Waste Code 3:	Not reported
Waste Code 4:	Not reported
Waste Code 5:	Not reported
Waste Code 6:	Not reported
Quantity:	00165
Units:	Gallons (liquids only)
Number of Containers:	003
Container Type:	Metal drums, barrels, kegs
Handling Method:	Burn
Specific Gravity:	01.00

BA258 **CON EDISON** **NY MANIFEST** **S117317773**
SSE **BERGEN ST & VANDERBILT** **N/A**
1/8-1/4 **BROOKLYN, NY 11238**
0.223 mi.
1175 ft. **Site 2 of 6 in cluster BA**

Relative:
Higher

Actual:
88 ft.

Manifest Facility Information:

EPA ID:	NYP004652335
Country:	USA
Name:	CON EDISON
Address:	BERGEN ST & VANDERBILT
Address 2:	MH # 64663
City,State,Zip:	BROOKLYN, NY 11238
Zip 4:	Not reported
Location Address 1:	BERGEN ST & VANDERBILT
Location Address 2:	MH # 64663
Location City,State,Zip:	BROOKLYN, NY 11238
Location Zip 4:	Not reported
Facility Status:	Not reported
Total Tanks:	Not reported
Code:	BP

Mailing:

Mailing Name:	CON EDISON
Mailing Contact:	TOM TELLING

CON EDISON (Continued) **S117317773**

Mailing Address 1:	4 IRVING PLACE-15TH FLOOR
Mailing Address 2:	Not reported
Mailing City,State,Zip:	NEW YORK, NY 10003
Mailing Zip 4:	Not reported
Mailing Country:	USA
Mailing Phone:	2124603770

Manifest Data:

Document ID:	Not reported
Manifest Status:	Not reported
Trans1 State ID:	NJ0000027193
Year:	2018
Trans2 State ID:	Not reported
Generator Ship Date:	09/09/2014
Trans1 Recv Date:	09/09/2014
Trans2 Recv Date:	Not reported
TSD Site Recv Date:	09/10/2014
Part A Recv Date:	Not reported
Part B Recv Date:	Not reported
Generator EPA ID:	NYP004652335
Trans1 EPA ID:	Not reported
Trans2 EPA ID:	Not reported
TSDF ID 1:	NJD002200046
TSDF ID 2:	Not reported
Manifest Tracking Number:	013243724JJK
Import Indicator:	N
Export Indicator:	N
Discr Quantity Indicator:	N
Discr Type Indicator:	N
Discr Residue Indicator:	N
Discr Partial Reject Indicator:	N
Discr Full Reject Indicator:	N
Manifest Ref Number:	Not reported
Alt Facility RCRA ID:	Not reported
Alt Facility Sign Date:	Not reported
MGMT Method Type Code:	H110
Waste Code a:	LEAD
Waste Code b:	Not reported
Waste Code c:	Not reported
Waste Code e:	Not reported
Waste Code f:	Not reported
Waste Code g:	Not reported
Waste Code 1:	Not reported
Waste Code 2:	Not reported
Waste Code 3:	Not reported
Waste Code 4:	Not reported
Waste Code 5:	Not reported
Waste Code 6:	Not reported
Quantity:	100
Units:	Gallons (liquids only)
Number of Containers:	1
Container Type:	Cargo tanks (tank trucks)
Handling Method:	Treat
Specific Gravity:	1

BA259 **NYNEX** **NY MANIFEST** **1009234292**
SSE **VANDERBILT AVE & BERGEN ST** **N/A**
1/8-1/4 **BROOKLYN, NY**
0.223 mi.
1175 ft. **Site 3 of 6 in cluster BA**

Relative:
Higher

Actual:
88 ft.

Manifest Facility Information:

EPA ID:	NYP000927921
Country:	USA
Name:	NYNEX
Address:	VANDERBILT AVE & BERGEN ST
Address 2:	Not reported
City,State,Zip:	BROOKLYN, NY
Zip 4:	Not reported
Location Address 1:	VANDERBILT AVE & BERGEN ST
Location Address 2:	Not reported
Location City,State,Zip:	BROOKLYN, NY
Location Zip 4:	Not reported
Facility Status:	Not reported
Total Tanks:	Not reported
Code:	BP

Mailing:

Mailing Name:	NYNEX
Mailing Contact:	S BISWAS
Mailing Address 1:	221 EAST 37TH AVENUE
Mailing Address 2:	Not reported
Mailing City,State,Zip:	NEW YORK, NY 10016
Mailing Zip 4:	Not reported
Mailing Country:	USA
Mailing Phone:	2123387126

Manifest Data:

Document ID:	MIA4089633
Manifest Status:	Not reported
Trans1 State ID:	Not reported
Year:	1996
Trans2 State ID:	Not reported
Generator Ship Date:	08/20/1996
Trans1 Recv Date:	01/01/1900
Trans2 Recv Date:	08/20/1996
TSD Site Recv Date:	09/16/1996
Part A Recv Date:	Not reported
Part B Recv Date:	Not reported
Generator EPA ID:	NYP000927921
Trans1 EPA ID:	NYD046765574
Trans2 EPA ID:	NYD010951986
TSDF ID 1:	MID096963194
TSDF ID 2:	Not reported
Manifest Tracking Number:	Not reported
Import Indicator:	Not reported
Export Indicator:	Not reported
Discr Quantity Indicator:	Not reported
Discr Type Indicator:	Not reported
Discr Residue Indicator:	Not reported
Discr Partial Reject Indicator:	Not reported
Discr Full Reject Indicator:	Not reported
Manifest Ref Number:	Not reported
Alt Facility RCRA ID:	Not reported

NYNEX (Continued) **1009234292**

Alt Facility Sign Date:	Not reported
MGMT Method Type Code:	Not reported
Waste Code 1:	LEAD
Waste Code 2:	Not reported
Waste Code 3:	Not reported
Waste Code 4:	Not reported
Waste Code 5:	Not reported
Waste Code 6:	Not reported
Quantity:	02000
Units:	Pounds
Number of Containers:	005
Container Type:	Metal drums, barrels, kegs
Handling Method:	Treat
Specific Gravity:	01.00

BA260 **CON EDISON MANHOLE 64663** **RCRA NonGen / NLR** **1010326476**
SSE **BERGEN ST & VANDERBILT** **NY MANIFEST** **NYP004141388**
1/8-1/4 **BROOKLYN, NY 11215**
0.223 mi.
1175 ft. **Site 4 of 6 in cluster BA**

Relative: **Higher**

Actual: **88 ft.**

RCRA Listings:

Date Form Received by Agency:	20060705
Handler Name:	Con Edison Manhole 64663
Handler Address:	BERGEN ST & VANDERBILT
Handler City,State,Zip:	BROOKLYN, NY 11215
EPA ID:	NYP004141388
Contact Name:	ANDREW FIORE
Contact Address:	4 IRVING PL, RM 828
Contact City,State,Zip:	NEW YORK, NY 10003
Contact Telephone:	212-580-8383
Contact Fax:	Not reported
Contact Email:	Not reported
Contact Title:	Not reported
EPA Region:	02
Land Type:	Not reported
Federal Waste Generator Description:	Not a generator, verified
Non-Notifier:	Not reported
Biennial Report Cycle:	Not reported
Accessibility:	Not reported
Active Site Indicator:	Not reported
State District Owner:	Ny
State District:	NYSDEC R2
Mailing Address:	4 IRVING PL, RM 828
Mailing City,State,Zip:	NEW YORK, NY 10003
Owner Name:	Not reported
Owner Type:	Not reported
Operator Name:	Not reported
Operator Type:	Not reported
Short-Term Generator Activity:	No
Importer Activity:	No
Mixed Waste Generator:	No
Transporter Activity:	No
Transfer Facility Activity:	No
Recycler Activity with Storage:	No
Small Quantity On-Site Burner Exemption:	No
Smelting Melting and Refining Furnace Exemption:	No

CON EDISON MANHOLE 64663 (Continued) **1010326476**

Underground Injection Control:	No
Off-Site Waste Receipt:	No
Universal Waste Indicator:	No
Universal Waste Destination Facility:	No
Federal Universal Waste:	No
Active Site State-Reg Handler:	---
Federal Facility Indicator:	Not reported
Hazardous Secondary Material Indicator:	N
Sub-Part K Indicator:	Not reported
2018 GPRA Permit Baseline:	Not on the Baseline
2018 GPRA Renewals Baseline:	Not on the Baseline
202 GPRA Corrective Action Baseline:	No
Subject to Corrective Action Universe:	No
Non-TSDFs Where RCRA CA has Been Imposed Universe:	No
Corrective Action Priority Ranking:	No NCAPS ranking
Environmental Control Indicator:	No
Institutional Control Indicator:	No
Human Exposure Controls Indicator:	N/A
Groundwater Controls Indicator:	N/A
Significant Non-Complier Universe:	No
Unaddressed Significant Non-Complier Universe:	No
Addressed Significant Non-Complier Universe:	No
Significant Non-Complier With a Compliance Schedule Universe:	No
Financial Assurance Required:	Not reported
Handler Date of Last Change:	20150414
Recognized Trader-Importer:	No
Recognized Trader-Exporter:	No
Importer of Spent Lead Acid Batteries:	No
Exporter of Spent Lead Acid Batteries:	No
Recycler Activity Without Storage:	No
Manifest Broker:	No
Sub-Part P Indicator:	No

Historic Generators:

Receive Date:	20060703
Handler Name: CON EDISON	
Federal Waste Generator Description:	Not reported
State District Owner:	Not reported
Large Quantity Handler of Universal Waste:	No
Recognized Trader Importer:	No
Recognized Trader Exporter:	No
Spent Lead Acid Battery Importer:	No
Spent Lead Acid Battery Exporter:	No
Current Record:	No
Non Storage Recycler Activity:	Not reported
Electronic Manifest Broker:	Not reported

Receive Date:	20060704
Handler Name: CON EDISON	
Federal Waste Generator Description:	Not a generator, verified
State District Owner:	Not reported
Large Quantity Handler of Universal Waste:	No
Recognized Trader Importer:	No
Recognized Trader Exporter:	No
Spent Lead Acid Battery Importer:	No
Spent Lead Acid Battery Exporter:	No

CON EDISON MANHOLE 64663 (Continued) **1010326476**

Current Record: No
Non Storage Recycler Activity: Not reported
Electronic Manifest Broker: Not reported

Receive Date: 20060705
Handler Name: CON EDISON MANHOLE 64663
Federal Waste Generator Description: Not a generator, verified
State District Owner: Ny
Large Quantity Handler of Universal Waste: No
Recognized Trader Importer: No
Recognized Trader Exporter: No
Spent Lead Acid Battery Importer: No
Spent Lead Acid Battery Exporter: No
Current Record: Yes
Non Storage Recycler Activity: Not reported
Electronic Manifest Broker: Not reported

List of NAICS Codes and Descriptions:
NAICS Codes: No NAICS Codes Found

Facility Has Received Notices of Violations:
Violations: No Violations Found

Evaluation Action Summary:
Evaluations: No Evaluations Found

Manifest Facility Information:
EPA ID: NYP004141388
Country: USA
Name: CONSOLIDATED EDISON
Address: SOUTSIDE OF BERGEN ST. 38 FEET
Address 2: EAST OF VANDERBILT
City,State,Zip: BROOKLYN, NY 11215
Zip 4: Not reported
Location Address 1: BERGEN ST & VANDERBILT MH64663
Location Address 2: Not reported
Location City,State,Zip: BROOKLYN, NY 11201
Location Zip 4: Not reported
Facility Status: Not reported
Total Tanks: Not reported
Code: BP

Mailing:
Mailing Name: CONSOLIDATED EDISON
Mailing Contact: FRANKLIN MURRAY
Mailing Address 1: 4 IRVING PLACE RM 828
Mailing Address 2: Not reported
Mailing City,State,Zip: NEW YORK, NY 10003
Mailing Zip 4: Not reported
Mailing Country: USA
Mailing Phone: 2124602808

Manifest Data:
Document ID: Not reported

CON EDISON MANHOLE 64663 (Continued) **1010326476**

Manifest Status:	Not reported
Trans1 State ID:	NYD006982359
Year:	2018
Trans2 State ID:	Not reported
Generator Ship Date:	04/06/2006
Trans1 Recv Date:	04/06/2006
Trans2 Recv Date:	Not reported
TSD Site Recv Date:	04/07/2006
Part A Recv Date:	Not reported
Part B Recv Date:	Not reported
Generator EPA ID:	NYP004141388
Trans1 EPA ID:	Not reported
Trans2 EPA ID:	Not reported
TSDF ID 1:	NYD077444263
TSDF ID 2:	Not reported
Manifest Tracking Number:	NYE1605519
Import Indicator:	N
Export Indicator:	N
Discr Quantity Indicator:	N
Discr Type Indicator:	N
Discr Residue Indicator:	N
Discr Partial Reject Indicator:	N
Discr Full Reject Indicator:	N
Manifest Ref Number:	Not reported
Alt Facility RCRA ID:	Not reported
Alt Facility Sign Date:	Not reported
MGMT Method Type Code:	Not reported
Waste Code a:	LEAD
Waste Code b:	Not reported
Waste Code c:	Not reported
Waste Code e:	Not reported
Waste Code f:	Not reported
Waste Code g:	Not reported
Waste Code 1:	Not reported
Waste Code 2:	Not reported
Waste Code 3:	Not reported
Waste Code 4:	Not reported
Waste Code 5:	Not reported
Waste Code 6:	Not reported
Quantity:	100
Units:	Pounds
Number of Containers:	1
Container Type:	Metal drums, barrels, kegs
Handling Method:	Landfill
Specific Gravity:	1

Document ID:	Not reported
Manifest Status:	Not reported
Trans1 State ID:	NYD006982359
Year:	2018
Trans2 State ID:	Not reported
Generator Ship Date:	04/07/2006
Trans1 Recv Date:	04/07/2006
Trans2 Recv Date:	Not reported
TSD Site Recv Date:	04/10/2006
Part A Recv Date:	Not reported
Part B Recv Date:	Not reported

CON EDISON MANHOLE 64663 (Continued) **1010326476**

Generator EPA ID:	NYP004141388
Trans1 EPA ID:	Not reported
Trans2 EPA ID:	Not reported
TSDF ID 1:	NYD077444263
TSDF ID 2:	Not reported
Manifest Tracking Number:	NYE1305153
Import Indicator:	N
Export Indicator:	N
Discr Quantity Indicator:	N
Discr Type Indicator:	N
Discr Residue Indicator:	N
Discr Partial Reject Indicator:	N
Discr Full Reject Indicator:	N
Manifest Ref Number:	Not reported
Alt Facility RCRA ID:	Not reported
Alt Facility Sign Date:	Not reported
MGMT Method Type Code:	Not reported
Waste Code a:	B007
Waste Code b:	Not reported
Waste Code c:	Not reported
Waste Code e:	Not reported
Waste Code f:	Not reported
Waste Code g:	Not reported
Waste Code 1:	Not reported
Waste Code 2:	Not reported
Waste Code 3:	Not reported
Waste Code 4:	Not reported
Waste Code 5:	Not reported
Waste Code 6:	Not reported
Quantity:	58
Units:	Kilograms
Number of Containers:	1
Container Type:	Metal drums, barrels, kegs
Handling Method:	Landfill
Specific Gravity:	1

261
NNE
1/8-1/4
0.223 mi.
1176 ft.

429 CLINTON AVE, INC. **NY AST** **U003384524**
429 CLINTON AVENUE **N/A**
BROOKLYN, NY 11238

Relative:
Higher

Actual:
84 ft.

AST:

Name:	429 CLINTON AVE, INC.
Address:	429 CLINTON AVENUE
City,State,Zip:	BROOKLYN, NY 11238
Region:	STATE
DEC Region:	2
Site Status:	Active
Facility Id:	2-098248
Program Type:	PBS
UTM X:	587286.75257
UTM Y:	4504339.97294
Expiration Date:	03/24/2027
Site Type:	Apartment Building/Office Building

Affiliation Records:

429 CLINTON AVE, INC. (Continued) **U003384524**

Site Id:	2853
Affiliation Type:	Mail Contact
Company Name:	ADVANCED MGT SERVICES
Contact Type:	Not reported
Contact Name:	CAMILLE QUAMINA
Address1:	26 COURT ST. SUITE 804
Address2:	Not reported
City:	BROOKLYN
State:	NY
Zip Code:	11242
Country Code:	001
Phone:	(718) 907-7545
EMail:	CQUAMINA@ADVMGT.COM
Fax Number:	Not reported
Modified By:	DMPOKRZY
Date Last Modified:	2017-08-09

Site Id:	2853
Affiliation Type:	Facility Operator
Company Name:	429 CLINTON AVE, INC.
Contact Type:	Not reported
Contact Name:	429 CLINTON AVE INC
Address1:	Not reported
Address2:	Not reported
City:	Not reported
State:	NN
Zip Code:	Not reported
Country Code:	001
Phone:	(718) 857-0638
EMail:	Not reported
Fax Number:	Not reported
Modified By:	TRANSLAT
Date Last Modified:	2004-03-04

Site Id:	2853
Affiliation Type:	Emergency Contact
Company Name:	429 CLINTON AVE, INC.
Contact Type:	Not reported
Contact Name:	JAY REYES
Address1:	Not reported
Address2:	Not reported
City:	Not reported
State:	NN
Zip Code:	Not reported
Country Code:	999
Phone:	(718) 406-4939
EMail:	Not reported
Fax Number:	Not reported
Modified By:	JSMACRI
Date Last Modified:	2022-03-22

Site Id:	2853
Affiliation Type:	Facility Owner
Company Name:	429 CLINTON AVENUE, INC.
Contact Type:	AGENT
Contact Name:	JAY REYES
Address1:	429 CLINTON AVE

429 CLINTON AVE, INC. (Continued) **U003384524**

Address2:	Not reported
City:	BROOKLYN
State:	NY
Zip Code:	11238
Country Code:	001
Phone:	(718) 622-2352
EMail:	Not reported
Fax Number:	Not reported
Modified By:	JSMACRI
Date Last Modified:	2022-03-22

Tank Info:

Tank Number:	001
Tank Id:	3906
Material Code:	0001
Common Name of Substance:	#2 Fuel Oil (On-Site Consumption)

Equipment Records:

	F00 - Pipe External Protection - None
	E00 - Piping Secondary Containment - None
	G03 - Tank Secondary Containment - Vault (w/o access)
	H00 - Tank Leak Detection - None
	L09 - Piping Leak Detection - Exempt Suction Piping
	A00 - Tank Internal Protection - None
	B01 - Tank External Protection - Painted/Asphalt Coating
	D01 - Pipe Type - Steel/Carbon Steel/Iron
	K00 - Spill Prevention - None
	C01 - Pipe Location - Aboveground
	I04 - Overfill - Product Level Gauge (A/G)
	J02 - Dispenser - Suction Dispenser
Tank Location:	Aboveground - contact with soil.... Tank bottom rests on soil, allowing no visual inspection.
Tank Type:	Steel/Carbon Steel/Iron
Tank Status:	In Service
Pipe Model:	Not reported
Install Date:	01/21/1963
Capacity Gallons:	2500
Tightness Test Method:	NN
Date Test:	Not reported
Next Test Date:	Not reported
Date Tank Closed:	Not reported
Register:	True
Modified By:	MJGRIFFI
Last Modified:	05/09/2022
Material Name:	#2 fuel oil (on-site consumption)

BB262 **CARLTON NURSING HOME INC.** **NY UST** **U004046308**
NNW **405 CARLTON AVENUE** **N/A**
1/8-1/4 **BROOKLYN, NY 11238**
0.223 mi.
1177 ft. **Site 1 of 2 in cluster BB**

Relative:
Higher

Actual:
78 ft.

UST:

Name:	CARLTON NURSING HOME INC.
Address:	405 CARLTON AVENUE
City,State,Zip:	BROOKLYN, NY 11238
Id/Status:	2-318906 / Unregulated/Closed
Program Type:	PBS
Region:	STATE
DEC Region:	2
Expiration Date:	N/A
UTM X:	586936.49621
UTM Y:	4504355.68328
Site Type:	Hospital/Nursing Home/Health Care

Affiliation Records:

Site Id:	14727
Affiliation Type:	Mail Contact
Company Name:	CARLTON NURSING HOME INC.
Contact Type:	Not reported
Contact Name:	GARY LIEBERMAN
Address1:	405 CARLTON AVENUE
Address2:	Not reported
City:	BROOKLYN
State:	NY
Zip Code:	11238
Country Code:	001
Phone:	(718) 789-6262
EMail:	CARLT504@AOL.COM
Fax Number:	Not reported
Modified By:	kakyer
Date Last Modified:	2007-12-05

Site Id:	14727
Affiliation Type:	Facility Operator
Company Name:	CARLTON NURSING HOME INC.
Contact Type:	Not reported
Contact Name:	LOUIS CORTES
Address1:	Not reported
Address2:	Not reported
City:	Not reported
State:	NN
Zip Code:	Not reported
Country Code:	001
Phone:	(718) 789-6262
EMail:	Not reported
Fax Number:	Not reported
Modified By:	TRANSLAT
Date Last Modified:	2004-03-04

Site Id:	14727
Affiliation Type:	Emergency Contact
Company Name:	CARLTON NURSING HOME INC.
Contact Type:	Not reported
Contact Name:	GARY WEBERMAN
Address1:	Not reported

CARLTON NURSING HOME INC. (Continued) **U004046308**

Address2:	Not reported
City:	Not reported
State:	NN
Zip Code:	Not reported
Country Code:	001
Phone:	(212) 684-5293
EMail:	Not reported
Fax Number:	Not reported
Modified By:	TRANSLAT
Date Last Modified:	2004-03-04

Site Id:	14727
Affiliation Type:	Facility Owner
Company Name:	NATIONAL LONG TERM CARE ASSOC
Contact Type:	ADM
Contact Name:	GARY LEIBERMAN
Address1:	405 CARLTON AVE
Address2:	Not reported
City:	BROOKLYN
State:	NY
Zip Code:	11234
Country Code:	001
Phone:	Not reported
EMail:	Not reported
Fax Number:	Not reported
Modified By:	kakyer
Date Last Modified:	2007-12-05

Tank Info:

Tank Number:	001
Tank ID:	49910
Tank Status:	Closed - Removed
Material Name:	Closed - Removed
Capacity Gallons:	5000
Install Date:	06/18/1918
Date Tank Closed:	03/12/2010
Registered:	True
Tank Location:	Underground
Tank Type:	Steel/carbon steel
Material Code:	0001
Common Name of Substance:	#2 Fuel Oil (On-Site Consumption)

Tightness Test Method:	21
Date Test:	11/26/2007
Next Test Date:	Not reported
Pipe Model:	Not reported
Modified By:	MJGRIFFI
Last Modified:	05/09/2022

Equipment Records:

I05 - Overfill - Vent Whistle
B00 - Tank External Protection - None
F00 - Pipe External Protection - None
A00 - Tank Internal Protection - None
D01 - Pipe Type - Steel/Carbon Steel/Iron
H00 - Tank Leak Detection - None

CARLTON NURSING HOME INC. (Continued) **U004046308**

L09 - Piping Leak Detection - Exempt Suction Piping
C03 - Pipe Location - Aboveground/Underground Combination
G00 - Tank Secondary Containment - None
J02 - Dispenser - Suction Dispenser

BB263 **CARLTON NURSING HOME** **NY LTANKS** **U003389477**
NNW **405 CARLTON AVE** **NY Spills** **N/A**
1/8-1/4 **BROOKLYN, NY**
0.223 mi.
1177 ft. **Site 2 of 2 in cluster BB**

Relative: **Higher**
Actual: **78 ft.**

LTANKS:

Name:	CARLTON NURSING HOME
Address:	405 CARLTON AVE
City,State,Zip:	BROOKLYN, NY
Spill Number/Closed Date:	0209163 / 2006-06-06
Facility ID:	0209163
Site ID:	206800
Spill Date:	2002-12-06
Spill Cause:	Tank Test Failure
Spill Source:	Institutional, Educational, Gov., Other
Spill Class:	B3
Cleanup Ceased:	Not reported
SWIS:	2401
Investigator:	kxgupta
Referred To:	Not reported
Reported to Dept:	2002-12-06
CID:	211
Water Affected:	Not reported
Spill Notifier:	Tank Tester
Last Inspection:	Not reported
Recommended Penalty:	False
Meets Standard:	True
UST Involvement:	False
Remediation Phase:	0
Date Entered In Computer:	2002-12-06
Spill Record Last Update:	2006-06-06
Spiller Name:	GARY LIEBERMAN
Spiller Company:	CARLTON NURSING HOME
Spiller Address:	405 CARLTON AV
Spiller County:	001
Spiller Contact:	GARY LIEBERMAN
Spiller Phone:	(718) 789-5241
Spiller Extention:	Not reported
DEC Region:	2
DER Facility ID:	171674
DEC Memo:	Prior to Sept, 2004 data translation this spill Lead_DEC Field was TIPPLE/DO 12/6/02 - AUSTIN, DDO - TTF LETTER WILL BE SENTADDRESS/FAX FOR GARY LIEBERMAN - 405 CARLTON AVE., BROOKLYN 11238 - (F) 718-789-2200 6/6/06 - Mike - Talked to Lieberman who faxed over info on a second test which passed on the tank. Upon questioning I do not think that there was any spill. Pro Test did not mention any signs of contamination, believe this spill can be closed.
Remarks:	Not reported

All TTF:

Facility ID:	0209163
Spill Number:	0209163

CARLTON NURSING HOME (Continued) **U003389477**

Spill Tank Test:	1527792
Site ID:	206800
Tank Number:	1
Tank Size:	4500
Material:	0002
EPA UST:	Not reported
UST:	Not reported
Cause:	Not reported
Source:	Not reported
Test Method:	03
Test Method 2:	Horner EZ Check I or II
Leak Rate:	.00
Gross Fail:	Not reported
Modified By:	Spills
Last Modified Date:	Not reported

All Materials:

Site ID:	206800
Operable Unit ID:	860598
Operable Unit:	01
Material ID:	516142
Material Code:	0002A
Material Name:	#4 fuel oil
Case No.:	Not reported
Material FA:	Petroleum
Quantity:	.00
Units:	G
Recovered:	.00
Resource Affected:	Soil
Oxygenate:	Not reported

SPILLS:

Name:	CARLTON NURSING HOME
Address:	405 CARLTON AVE
City,State,Zip:	BROOKLYN, NY
Spill Number/Closed Date:	0912868 / 2010-03-11
Facility ID:	0912868
Facility Type:	ER
DER Facility ID:	171674
Site ID:	425781
DEC Region:	2
Spill Cause:	Equipment Failure
Spill Class:	C4
SWIS:	2401
Spill Date:	2010-03-11
Investigator:	RMPIPER
Referred To:	Not reported
Reported to Dept:	2010-03-11
CID:	Not reported
Water Affected:	Not reported
Spill Source:	Institutional, Educational, Gov., Other
Spill Notifier:	Other
Cleanup Ceased:	Not reported
Cleanup Meets Std:	False
Last Inspection:	Not reported

CARLTON NURSING HOME (Continued) **U003389477**

Recommended Penalty:	False
UST Trust:	False
Remediation Phase:	0
Date Entered In Computer:	2010-03-11
Spill Record Last Update:	2010-03-11
Spiller Name:	RENEE LEWIS
Spiller Company:	CARLTON NURSING HOME
Spiller Address:	405 CARLTON AVE
Spiller Company:	999
Contact Name:	RENEE LEWIS
DEC Memo:	interior; contained. clean up pending.
Remarks:	See spill 0912601 Discovered tank is leaking and will be pumped. Consolidated to other spill occuruing on 3/3/10.

All Materials:

Site ID:	425781
Operable Unit ID:	1181491
Operable Unit:	01
Material ID:	2175603
Material Code:	0002A
Material Name:	#4 fuel oil
Case No.:	Not reported
Material FA:	Petroleum
Quantity:	10.00
Units:	G
Recovered:	Not reported
Resource Affected:	Soil
Oxygenate:	Not reported

Name:	UNKNOWN RESIDENCE
Address:	405 CARLTON AVE
City,State,Zip:	BROOKLYN, NY
Spill Number/Closed Date:	0912601 / 2010-06-14
Facility ID:	0912601
Facility Type:	ER
DER Facility ID:	171674
Site ID:	425502
DEC Region:	2
Spill Cause:	Equipment Failure
Spill Class:	D4
SWIS:	2401
Spill Date:	2010-03-03
Investigator:	RMPIPER
Referred To:	Not reported
Reported to Dept:	2010-03-03
CID:	Not reported
Water Affected:	Not reported
Spill Source:	Commercial/Industrial
Spill Notifier:	Other
Cleanup Ceased:	Not reported
Cleanup Meets Std:	True
Last Inspection:	Not reported
Recommended Penalty:	False
UST Trust:	False
Remediation Phase:	0
Date Entered In Computer:	2010-03-03
Spill Record Last Update:	2010-06-14

CARLTON NURSING HOME (Continued) **U003389477**

Spiller Name:	Not reported
Spiller Company:	Petro
Spiller Address:	Not reported
Spiller Company:	999
Contact Name:	KENNY BECHT
DEC Memo:	unknown amount spill - cleanup pending - on concrete - also contact owner of building - BENNY - (718)789-6262 IN REGARDS TO GET INFO FOR PROPERTY
Remarks:	03/03/10- Zhune spoke to Diane from Petro. She said I told not to contact me call Benny 718-789-6262. 03/03/10- Zhune spoke to Scott from Petro. He said they called Petro for sevice after driver left they noticed spill in the tank room. The fill line which is under the sidewalk broke. spill is aproximatelly 20 gallons in the tank room in the basement. Floor is cement floor. Petro contained the spill with speedy-dry. They will removed the oil with the speedy dry and put it in bags. As per Benny there is not vapors in the buildings. No vapors in first floor The Environmental cleanup company will come tomorrow to continue with the cleanup. Administrator-ary Liberman 718-789-6262 03/3/10. Hassan responded. 6/14/2010- DEC Piper received closure report. No cracks or drains affected. Six yards of debris and speedy dry were removed. Borings through floor were non detect. Area powerwashed and vaccuumed. Closed. See edocs if warranted.

All Materials:

Site ID:	425502
Operable Unit ID:	1181220
Operable Unit:	01
Material ID:	2175289
Material Code:	0002A
Material Name:	#4 fuel oil
Case No.:	Not reported
Material FA:	Petroleum
Quantity:	.00
Units:	G
Recovered:	Not reported
Resource Affected:	Not reported
Oxygenate:	Not reported

Name:	CARLTON REHAB CENTER
Address:	405 CARLTON AVE
City,State,Zip:	BROOKLYN, NY
Spill Number/Closed Date:	1011048 / 2011-02-18
Facility ID:	1011048
Facility Type:	ER
DER Facility ID:	171674
Site ID:	444671
DEC Region:	2
Spill Cause:	Equipment Failure
Spill Class:	Not reported
SWIS:	2401
Spill Date:	2011-01-31
Investigator:	vszhune
Referred To:	Not reported
Reported to Dept:	2011-02-01
CID:	Not reported
Water Affected:	Not reported
Spill Source:	Institutional, Educational, Gov., Other

CARLTON NURSING HOME (Continued) **U003389477**

Spill Notifier:	Other
Cleanup Ceased:	Not reported
Cleanup Meets Std:	False
Last Inspection:	Not reported
Recommended Penalty:	False
UST Trust:	False
Remediation Phase:	0
Date Entered In Computer:	2011-02-01
Spill Record Last Update:	2011-06-29
Spiller Name:	BENJAMIN RAMOS
Spiller Company:	CARLTON REHAB CENTER
Spiller Address:	405 CARLTON AVE
Spiller Company:	999
Contact Name:	BENJAMIN RAMOS
DEC Memo:	Fuel Oil spill due to leaky a leaky pipie. Filled bt petro yesterday. Unknown amt spilled and recovered.
Remarks:	DEC Piper spoke with PAul at Milro. Milro was kicked off job. They were called in to due to oil water seeping in though wall where fill enters building. The tank room is filled with unknown amount of oil and water. Petro said they were going to take care of it and it was less than 3 gal of oil though it doesnt explain why water is present. The story is awkward. DEC Zhune to respond. 02/01/11-Zhune responded to this site. Spoke to Benjamin Ramos 718-789-6262(Maintenance) and Gary Liebermen (Administrator) The fill line is leaking inside the builging in a former tank room. Aproximatelly 3 gallons of # 2 fuel oil on the concrete floor of the former tank room. There is a sump in this room but is closed. Spill is under contol. Petro is going to replace the line and clean the spill. 02/18/11 Gary Lieberman Administrator from New Carlton Rehabilitation Nursing Center sent the following e-mail: This is to verify our phone communication this morning. The Oil spill that we spoke about earlier today was immediately cleaned up. It was not a lot of oil and there was no seepage into the ground. The corroded pipe from the street that caused this small spill was replaced by our oil company (Petro). It was Petro who responded immediately to our call and performed the clean up. Spill Closed.

All Materials:

Site ID:	444671
Operable Unit ID:	1195116
Operable Unit:	01
Material ID:	2191110
Material Code:	0001A
Material Name:	#2 fuel oil
Case No.:	Not reported
Material FA:	Petroleum
Quantity:	5.00
Units:	G
Recovered:	.00
Resource Affected:	Not reported
Oxygenate:	Not reported

Site ID:	444671
Operable Unit ID:	1195116
Operable Unit:	01
Material ID:	2191109
Material Code:	0001A

CARLTON NURSING HOME (Continued) **U003389477**

Material Name:	#2 fuel oil
Case No.:	Not reported
Material FA:	Petroleum
Quantity:	5.00
Units:	G
Recovered:	.00
Resource Affected:	Not reported
Oxygenate:	Not reported

BC264 **CON EDISON SERVICE BOX: 33263** **RCRA NonGen / NLR 1016967489**
SE **885 PACIFIC ST** **NY MANIFEST NYP004410965**
1/8-1/4 **BROOKLYN, NY 11238**
0.223 mi.
1180 ft. **Site 1 of 3 in cluster BC**

Relative:
Higher

Actual:
83 ft.

RCRA Listings:

Date Form Received by Agency:	20140126
Handler Name:	Con Edison Service Box: 33263
Handler Address:	PACIFIC ST
Handler City,State,Zip:	BROOKLYN, NY 11238
EPA ID:	NYP004410965
Contact Name:	THOMAS TEELING
Contact Address:	Not reported
Contact City,State,Zip:	Not reported
Contact Telephone:	212-460-3770
Contact Fax:	Not reported
Contact Email:	Not reported
Contact Title:	SENIOR SCIENTIST
EPA Region:	02
Land Type:	Private
Federal Waste Generator Description:	Not a generator, verified
Non-Notifier:	Not reported
Biennial Report Cycle:	Not reported
Accessibility:	Not reported
Active Site Indicator:	Not reported
State District Owner:	Ny
State District:	NYSDEC R2
Mailing Address:	IRVING PL, 15TH FL NE
Mailing City,State,Zip:	NEW YORK, NY 10003
Owner Name:	Not reported
Owner Type:	Not reported
Operator Name:	Not reported
Operator Type:	Not reported
Short-Term Generator Activity:	No
Importer Activity:	No
Mixed Waste Generator:	No
Transporter Activity:	No
Transfer Facility Activity:	No
Recycler Activity with Storage:	No
Small Quantity On-Site Burner Exemption:	No
Smelting Melting and Refining Furnace Exemption:	No
Underground Injection Control:	No
Off-Site Waste Receipt:	No
Universal Waste Indicator:	No
Universal Waste Destination Facility:	No
Federal Universal Waste:	No
Active Site State-Reg Handler:	---

CON EDISON SERVICE BOX: 33263 (Continued) **1016967489**

Federal Facility Indicator:	Not reported
Hazardous Secondary Material Indicator:	NN
Sub-Part K Indicator:	Not reported
2018 GPRA Permit Baseline:	Not on the Baseline
2018 GPRA Renewals Baseline:	Not on the Baseline
202 GPRA Corrective Action Baseline:	No
Subject to Corrective Action Universe:	No
Non-TSDFs Where RCRA CA has Been Imposed Universe:	No
Corrective Action Priority Ranking:	No NCAPS ranking
Environmental Control Indicator:	No
Institutional Control Indicator:	No
Human Exposure Controls Indicator:	N/A
Groundwater Controls Indicator:	N/A
Significant Non-Complier Universe:	No
Unaddressed Significant Non-Complier Universe:	No
Addressed Significant Non-Complier Universe:	No
Significant Non-Complier With a Compliance Schedule Universe:	No
Financial Assurance Required:	Not reported
Handler Date of Last Change:	20140701
Recognized Trader-Importer:	No
Recognized Trader-Exporter:	No
Importer of Spent Lead Acid Batteries:	No
Exporter of Spent Lead Acid Batteries:	No
Recycler Activity Without Storage:	Not reported
Manifest Broker:	Not reported
Sub-Part P Indicator:	No

Historic Generators:

Receive Date:	20131226
Handler Name: CON EDISON SERVICE BOX:	33263
Federal Waste Generator Description:	Conditionally Exempt Small Quantity Generator
State District Owner:	Ny
Large Quantity Handler of Universal Waste:	No
Recognized Trader Importer:	No
Recognized Trader Exporter:	No
Spent Lead Acid Battery Importer:	No
Spent Lead Acid Battery Exporter:	No
Current Record:	No
Non Storage Recycler Activity:	Not reported
Electronic Manifest Broker:	Not reported

Receive Date:	20140126
Handler Name: CON EDISON SERVICE BOX:	33263
Federal Waste Generator Description:	Not a generator, verified
State District Owner:	Ny
Large Quantity Handler of Universal Waste:	No
Recognized Trader Importer:	No
Recognized Trader Exporter:	No
Spent Lead Acid Battery Importer:	No
Spent Lead Acid Battery Exporter:	No
Current Record:	Yes
Non Storage Recycler Activity:	Not reported
Electronic Manifest Broker:	Not reported

List of NAICS Codes and Descriptions:

CON EDISON SERVICE BOX: 33263 (Continued) **1016967489**

NAICS Codes: No NAICS Codes Found

Facility Has Received Notices of Violations:
Violations: No Violations Found

Evaluation Action Summary:
Evaluations: No Evaluations Found

Manifest Facility Information:

EPA ID:	NYP004410965
Country:	USA
Name:	CON EDISON
Address:	885 PACIFIC ST
Address 2:	Not reported
City,State,Zip:	BROOKLYN, NY 11238
Zip 4:	Not reported
Location Address 1:	885 PACIFIC
Location Address 2:	SB33263
Location City,State,Zip:	BROOKLYN, NY 11238
Location Zip 4:	Not reported
Facility Status:	Not reported
Total Tanks:	Not reported
Code:	BP

Mailing:

Mailing Name:	CON EDISON
Mailing Contact:	CON EDISON
Mailing Address 1:	4 IRVING PLACE
Mailing Address 2:	15TH FL
Mailing City,State,Zip:	NEW YORK, NY 10003
Mailing Zip 4:	Not reported
Mailing Country:	USA
Mailing Phone:	Not reported

Manifest Data:

Document ID:	Not reported
Manifest Status:	Not reported
Trans1 State ID:	NJD003812047
Year:	2018
Trans2 State ID:	Not reported
Generator Ship Date:	12/26/2013
Trans1 Recv Date:	12/26/2013
Trans2 Recv Date:	Not reported
TSD Site Recv Date:	12/26/2013
Part A Recv Date:	Not reported
Part B Recv Date:	Not reported
Generator EPA ID:	NYP004410965
Trans1 EPA ID:	Not reported
Trans2 EPA ID:	Not reported
TSDF ID 1:	NJD991291105
TSDF ID 2:	Not reported
Manifest Tracking Number:	002300706GBF
Import Indicator:	N
Export Indicator:	N
Discr Quantity Indicator:	N

CON EDISON SERVICE BOX: 33263 (Continued) **1016967489**

Discr Type Indicator:	N
Discr Residue Indicator:	N
Discr Partial Reject Indicator:	N
Discr Full Reject Indicator:	N
Manifest Ref Number:	Not reported
Alt Facility RCRA ID:	Not reported
Alt Facility Sign Date:	Not reported
MGMT Method Type Code:	H110
Waste Code a:	LEAD
Waste Code b:	Not reported
Waste Code c:	Not reported
Waste Code e:	Not reported
Waste Code f:	Not reported
Waste Code g:	Not reported
Waste Code 1:	Not reported
Waste Code 2:	Not reported
Waste Code 3:	Not reported
Waste Code 4:	Not reported
Waste Code 5:	Not reported
Waste Code 6:	Not reported
Quantity:	150
Units:	Gallons (liquids only)
Number of Containers:	1
Container Type:	Cargo tanks (tank trucks)
Handling Method:	Treat
Specific Gravity:	1

BA265 **CON EDISON MANHOLE 1795** **RCRA NonGen / NLR** **1014918202**
SSE **VANDERBILT AVE & BERGEN ST ES** **NY MANIFEST** **NYP004218125**
1/8-1/4 **BROOKLYN, NY 11201**
0.224 mi.
1185 ft. **Site 5 of 6 in cluster BA**

Relative: **Higher**

Actual: **88 ft.**

RCRA Listings:

Date Form Received by Agency:	20101114
Handler Name:	Con Edison Manhole 1795
Handler Address:	VANDERBILT AVE & BERGEN ST ES
Handler City,State,Zip:	BROOKLYN, NY 11201
EPA ID:	NYP004218125
Contact Name:	ALFONSO GUERRERO
Contact Address:	Not reported
Contact City,State,Zip:	Not reported
Contact Telephone:	Not reported
Contact Fax:	Not reported
Contact Email:	Not reported
Contact Title:	SR OFFICE ASSISTANT A X L1-2
EPA Region:	02
Land Type:	Private
Federal Waste Generator Description:	Not a generator, verified
Non-Notifier:	Not reported
Biennial Report Cycle:	Not reported
Accessibility:	Not reported
Active Site Indicator:	Not reported
State District Owner:	Ny
State District:	NYSDEC R2
Mailing Address:	IRVING PL RM 828
Mailing City,State,Zip:	NEW YORK, NY 10003

CON EDISON MANHOLE 1795 (Continued) **1014918202**

Owner Name:	Not reported
Owner Type:	Not reported
Operator Name:	Not reported
Operator Type:	Not reported
Short-Term Generator Activity:	No
Importer Activity:	No
Mixed Waste Generator:	No
Transporter Activity:	No
Transfer Facility Activity:	No
Recycler Activity with Storage:	No
Small Quantity On-Site Burner Exemption:	No
Smelting Melting and Refining Furnace Exemption:	No
Underground Injection Control:	No
Off-Site Waste Receipt:	No
Universal Waste Indicator:	No
Universal Waste Destination Facility:	No
Federal Universal Waste:	No
Active Site State-Reg Handler:	---
Federal Facility Indicator:	Not reported
Hazardous Secondary Material Indicator:	NN
Sub-Part K Indicator:	Not reported
2018 GPRA Permit Baseline:	Not on the Baseline
2018 GPRA Renewals Baseline:	Not on the Baseline
202 GPRA Corrective Action Baseline:	No
Subject to Corrective Action Universe:	No
Non-TSDFs Where RCRA CA has Been Imposed Universe:	No
Corrective Action Priority Ranking:	No NCAPS ranking
Environmental Control Indicator:	No
Institutional Control Indicator:	No
Human Exposure Controls Indicator:	N/A
Groundwater Controls Indicator:	N/A
Significant Non-Complier Universe:	No
Unaddressed Significant Non-Complier Universe:	No
Addressed Significant Non-Complier Universe:	No
Significant Non-Complier With a Compliance Schedule Universe:	No
Financial Assurance Required:	Not reported
Handler Date of Last Change:	20110701
Recognized Trader-Importer:	No
Recognized Trader-Exporter:	No
Importer of Spent Lead Acid Batteries:	No
Exporter of Spent Lead Acid Batteries:	No
Recycler Activity Without Storage:	Not reported
Manifest Broker:	Not reported
Sub-Part P Indicator:	No

Historic Generators:

Receive Date:	20101015
Handler Name:	CON EDISON MANHOLE 1795
Federal Waste Generator Description:	Conditionally Exempt Small Quantity Generator
State District Owner:	Ny
Large Quantity Handler of Universal Waste:	No
Recognized Trader Importer:	No
Recognized Trader Exporter:	No
Spent Lead Acid Battery Importer:	No
Spent Lead Acid Battery Exporter:	No
Current Record:	No

CON EDISON MANHOLE 1795 (Continued) **1014918202**

Non Storage Recycler Activity: Not reported
Electronic Manifest Broker: Not reported

Receive Date: 20101114
Handler Name: CON EDISON MANHOLE 1795
Federal Waste Generator Description: Not a generator, verified
State District Owner: Ny
Large Quantity Handler of Universal Waste: No
Recognized Trader Importer: No
Recognized Trader Exporter: No
Spent Lead Acid Battery Importer: No
Spent Lead Acid Battery Exporter: No
Current Record: Yes
Non Storage Recycler Activity: Not reported
Electronic Manifest Broker: Not reported

List of NAICS Codes and Descriptions:
NAICS Codes: No NAICS Codes Found

Facility Has Received Notices of Violations:
Violations: No Violations Found

Evaluation Action Summary:
Evaluations: No Evaluations Found

Manifest Facility Information:
EPA ID: NYP004218125
Country: USA
Name: CONSOLIDATED EDISON
Address: VANDERBILT AVE & BERGEN ST ES
Address 2: 34 FEET S OF
City,State,Zip: BROOKLYN, NY 11201
Zip 4: Not reported
Location Address 1: E/S VANDERBILT AVE 34‘ S/O BE
Location Address 2: RGEN ST
Location City,State,Zip: BROOKLYN, NY 11201
Location Zip 4: Not reported
Facility Status: Not reported
Total Tanks: Not reported
Code: BP

Mailing:
Mailing Name: CONSOLIDATED EDISON
Mailing Contact: TOM TEELING
Mailing Address 1: 4 IRVING PLACE RM 828
Mailing Address 2: Not reported
Mailing City,State,Zip: NEW YORK, NY 10003
Mailing Zip 4: Not reported
Mailing Country: USA
Mailing Phone: 2124603770

Manifest Data:
Document ID: Not reported
Manifest Status: Not reported

CON EDISON MANHOLE 1795 (Continued) **1014918202**

Trans1 State ID:	NYD006982359
Year:	2018
Trans2 State ID:	Not reported
Generator Ship Date:	10/16/2010
Trans1 Recv Date:	10/16/2010
Trans2 Recv Date:	Not reported
TSD Site Recv Date:	10/19/2010
Part A Recv Date:	Not reported
Part B Recv Date:	Not reported
Generator EPA ID:	NYP004218125
Trans1 EPA ID:	Not reported
Trans2 EPA ID:	Not reported
TSDF ID 1:	NYD980593636
TSDF ID 2:	Not reported
Manifest Tracking Number:	001442405FLE
Import Indicator:	N
Export Indicator:	N
Discr Quantity Indicator:	N
Discr Type Indicator:	N
Discr Residue Indicator:	N
Discr Partial Reject Indicator:	N
Discr Full Reject Indicator:	N
Manifest Ref Number:	Not reported
Alt Facility RCRA ID:	Not reported
Alt Facility Sign Date:	Not reported
MGMT Method Type Code:	H141
Waste Code a:	LEAD
Waste Code b:	CHROMIUM
Waste Code c:	MERCURY
Waste Code e:	B007
Waste Code f:	Not reported
Waste Code g:	Not reported
Waste Code 1:	Not reported
Waste Code 2:	Not reported
Waste Code 3:	Not reported
Waste Code 4:	Not reported
Waste Code 5:	Not reported
Waste Code 6:	Not reported
Quantity:	1000
Units:	Kilograms
Number of Containers:	4
Container Type:	Metal drums, barrels, kegs
Handling Method:	Landfill
Specific Gravity:	1

266
South
1/8-1/4
0.226 mi.
1194 ft.

FLETCHER DEBRARIA CORP **NY AST** **U003392924**
614 BERGEN ST **N/A**
BROOKLYN, NY 11238

Relative:
Higher

Actual:
88 ft.

AST:

Name:	FLETCHER DEBRARIA CORP
Address:	614 BERGEN ST
City,State,Zip:	BROOKLYN, NY 11238
Region:	STATE
DEC Region:	2

FLETCHER DEBRARIA CORP (Continued) **U003392924**

Site Status:	Unregulated/Closed
Facility Id:	2-289086
Program Type:	PBS
UTM X:	587130.24168
UTM Y:	4503682.66334
Expiration Date:	N/A
Site Type:	Apartment Building/Office Building

Affiliation Records:

Site Id:	13004
Affiliation Type:	Facility Owner
Company Name:	FLETCHER DEBRARICA CORP
Contact Type:	Not reported
Contact Name:	Not reported
Address1:	614 BERGEN ST
Address2:	Not reported
City:	BROOKLYN
State:	NY
Zip Code:	11238
Country Code:	001
Phone:	(718) 622-8785
EMail:	Not reported
Fax Number:	Not reported
Modified By:	msbaptis
Date Last Modified:	2007-08-16

Site Id:	13004
Affiliation Type:	Mail Contact
Company Name:	FLETCHER DEBRARICA CORP
Contact Type:	Not reported
Contact Name:	WILLIAM SWETEN
Address1:	614 BERGEN ST
Address2:	Not reported
City:	BROOKLYN
State:	NY
Zip Code:	11238
Country Code:	001
Phone:	(718) 622-8785
EMail:	Not reported
Fax Number:	Not reported
Modified By:	CGFREEDM
Date Last Modified:	2004-12-15

Site Id:	13004
Affiliation Type:	Facility Operator
Company Name:	FLETCHER DEBRARIA CORP
Contact Type:	Not reported
Contact Name:	MAYFLOWER SALES CO INC
Address1:	Not reported
Address2:	Not reported
City:	Not reported
State:	NN
Zip Code:	Not reported
Country Code:	001
Phone:	(718) 622-8785
EMail:	Not reported
Fax Number:	Not reported
Modified By:	TRANSLAT

FLETCHER DEBRARIA CORP (Continued) **U003392924**

Date Last Modified: 2004-03-04

Site Id: 13004
Affiliation Type: Emergency Contact
Company Name: FLETCHER DEBRARICA CORP
Contact Type: Not reported
Contact Name: WILLIAM SWETOW
Address1: Not reported
Address2: Not reported
City: Not reported
State: NN
Zip Code: Not reported
Country Code: 001
Phone: (516) 561-1763
EMail: Not reported
Fax Number: Not reported
Modified By: TRANSLAT
Date Last Modified: 2004-03-04

Tank Info:

Tank Number: 001
Tank Id: 25652
Material Code: 0001
Common Name of Substance: #2 Fuel Oil (On-Site Consumption)

Equipment Records:

J02 - Dispenser - Suction Dispenser
D01 - Pipe Type - Steel/Carbon Steel/Iron
A00 - Tank Internal Protection - None
L09 - Piping Leak Detection - Exempt Suction Piping
G03 - Tank Secondary Containment - Vault (w/o access)
H00 - Tank Leak Detection - None
I04 - Overfill - Product Level Gauge (A/G)
F00 - Pipe External Protection - None
B00 - Tank External Protection - None
C00 - Pipe Location - No Piping

Tank Location: Aboveground - contact with soil.... Tank bottom rests on soil, allowing no visual inspection.
Tank Type: Steel/Carbon Steel/Iron
Tank Status: Closed - In Place
Pipe Model: Not reported
Install Date: Not reported
Capacity Gallons: 1500
Tightness Test Method: NN
Date Test: Not reported
Next Test Date: Not reported
Date Tank Closed: 07/07/2003
Register: True
Modified By: MJGRIFFI
Last Modified: 05/09/2022
Material Name: #2 fuel oil (on-site consumption)

BD267 **CON EDISON SERVICE BOX: 47162** **RCRA NonGen / NLR** **1016677265**
East **544 WASHINGTON AVE** **FINDS** **NYP004308284**
1/8-1/4 **BROOKLYN, NY 11238** **ECHO**
0.227 mi. **NY MANIFEST**
1198 ft. **Site 1 of 2 in cluster BD**

Relative: **Higher**
Actual: **76 ft.**

RCRA Listings:

Date Form Received by Agency:	20130607
Handler Name:	Con Edison Service Box: 47162
Handler Address:	WASHINGTON AVE
Handler City,State,Zip:	BROOKLYN, NY 11238
EPA ID:	NYP004308284
Contact Name:	ANTHONY SIGNORE
Contact Address:	Not reported
Contact City,State,Zip:	Not reported
Contact Telephone:	718-666-4714
Contact Fax:	Not reported
Contact Email:	Not reported
Contact Title:	GENERAL UTILITY WORKER L1-2
EPA Region:	02
Land Type:	Private
Federal Waste Generator Description:	Not a generator, verified
Non-Notifier:	Not reported
Biennial Report Cycle:	Not reported
Accessibility:	Not reported
Active Site Indicator:	Not reported
State District Owner:	Ny
State District:	NYSDEC R2
Mailing Address:	VING PL, RM 828
Mailing City,State,Zip:	NEW YORK, NY 10003
Owner Name:	Not reported
Owner Type:	Not reported
Operator Name:	Not reported
Operator Type:	Not reported
Short-Term Generator Activity:	No
Importer Activity:	No
Mixed Waste Generator:	No
Transporter Activity:	No
Transfer Facility Activity:	No
Recycler Activity with Storage:	No
Small Quantity On-Site Burner Exemption:	No
Smelting Melting and Refining Furnace Exemption:	No
Underground Injection Control:	No
Off-Site Waste Receipt:	No
Universal Waste Indicator:	No
Universal Waste Destination Facility:	No
Federal Universal Waste:	No
Active Site State-Reg Handler:	---
Federal Facility Indicator:	Not reported
Hazardous Secondary Material Indicator:	NN
Sub-Part K Indicator:	Not reported
2018 GPRA Permit Baseline:	Not on the Baseline
2018 GPRA Renewals Baseline:	Not on the Baseline
202 GPRA Corrective Action Baseline:	No
Subject to Corrective Action Universe:	No
Non-TSDFs Where RCRA CA has Been Imposed Universe:	No
Corrective Action Priority Ranking:	No NCAPS ranking
Environmental Control Indicator:	No
Institutional Control Indicator:	No

CON EDISON SERVICE BOX: 47162 (Continued) **1016677265**

Human Exposure Controls Indicator:	N/A
Groundwater Controls Indicator:	N/A
Significant Non-Complier Universe:	No
Unaddressed Significant Non-Complier Universe:	No
Addressed Significant Non-Complier Universe:	No
Significant Non-Complier With a Compliance Schedule Universe:	No
Financial Assurance Required:	Not reported
Handler Date of Last Change:	20140402
Recognized Trader-Importer:	No
Recognized Trader-Exporter:	No
Importer of Spent Lead Acid Batteries:	No
Exporter of Spent Lead Acid Batteries:	No
Recycler Activity Without Storage:	Not reported
Manifest Broker:	Not reported
Sub-Part P Indicator:	No

Historic Generators:

Receive Date:	20130507
Handler Name: CON EDISON SERVICE BOX:	47162
Federal Waste Generator Description:	Conditionally Exempt Small Quantity Generator
State District Owner:	Ny
Large Quantity Handler of Universal Waste:	No
Recognized Trader Importer:	No
Recognized Trader Exporter:	No
Spent Lead Acid Battery Importer:	No
Spent Lead Acid Battery Exporter:	No
Current Record:	No
Non Storage Recycler Activity:	Not reported
Electronic Manifest Broker:	Not reported

Receive Date:	20130607
Handler Name: CON EDISON SERVICE BOX:	47162
Federal Waste Generator Description:	Not a generator, verified
State District Owner:	Ny
Large Quantity Handler of Universal Waste:	No
Recognized Trader Importer:	No
Recognized Trader Exporter:	No
Spent Lead Acid Battery Importer:	No
Spent Lead Acid Battery Exporter:	No
Current Record:	Yes
Non Storage Recycler Activity:	Not reported
Electronic Manifest Broker:	Not reported

List of NAICS Codes and Descriptions:

NAICS Codes:	No NAICS Codes Found

Facility Has Received Notices of Violations:

Violations:	No Violations Found

Evaluation Action Summary:

Evaluations:	No Evaluations Found

CON EDISON SERVICE BOX: 47162 (Continued) **1016677265**

FINDS:
Registry ID: 110058879110

Click Here for FRS Facility Detail Report:

Environmental Interest/Information System:
The Resource Conservation and Recovery Act Information System (RCRAInfo) is EPA's comprehensive information system in support of the Resource Conservation and Recovery Act (RCRA) of 1976 and the Hazardous and Solid Waste Amendments (HSWA) of 1984. It tracks many types of information about generators, transporters, treaters, storers, and disposers of hazardous waste.

Click this hyperlink while viewing on your computer to access additional FINDS: detail in the EDR Site Report.

ECHO:

Envid:	1016677265
Registry ID:	110058879110
DFR URL:	http://echo.epa.gov/detailed-facility-report?fid=110058879110
Name:	CON EDISON SERVICE BOX: 47162
Address:	544 WASHINGTON AVE
City,State,Zip:	BROOKLYN, NY 11238

Manifest Facility Information:

EPA ID:	NYP004308284
Country:	USA
Name:	CON EDISON
Address:	544 WASHINGTON AVE
Address 2:	Not reported
City,State,Zip:	BROOKLYN, NY 11238
Zip 4:	Not reported
Location Address 1:	544 WASHINGTON AVE
Location Address 2:	SB 47162
Location City,State,Zip:	BROOKLYN, NY
Location Zip 4:	Not reported
Facility Status:	Not reported
Total Tanks:	Not reported
Code:	BP

Mailing:

Mailing Name:	CON EDISON
Mailing Contact:	CON EDISON
Mailing Address 1:	4 IRVING PL 15TH FL
Mailing Address 2:	Not reported
Mailing City,State,Zip:	NEW YORK, NY 10003
Mailing Zip 4:	Not reported
Mailing Country:	USA
Mailing Phone:	2124603770

Manifest Data:

Document ID:	Not reported
Manifest Status:	Not reported
Trans1 State ID:	NJD003812047
Year:	2018
Trans2 State ID:	Not reported
Generator Ship Date:	05/07/2013

CON EDISON SERVICE BOX: 47162 (Continued) **1016677265**

Trans1 Recv Date:	05/07/2013
Trans2 Recv Date:	Not reported
TSD Site Recv Date:	05/10/2013
Part A Recv Date:	Not reported
Part B Recv Date:	Not reported
Generator EPA ID:	NYP004308284
Trans1 EPA ID:	Not reported
Trans2 EPA ID:	Not reported
TSDF ID 1:	NJD991291105
TSDF ID 2:	Not reported
Manifest Tracking Number:	002017387GBF
Import Indicator:	N
Export Indicator:	N
Discr Quantity Indicator:	N
Discr Type Indicator:	N
Discr Residue Indicator:	N
Discr Partial Reject Indicator:	N
Discr Full Reject Indicator:	N
Manifest Ref Number:	Not reported
Alt Facility RCRA ID:	Not reported
Alt Facility Sign Date:	Not reported
MGMT Method Type Code:	H141
Waste Code a:	LEAD
Waste Code b:	Not reported
Waste Code c:	Not reported
Waste Code e:	Not reported
Waste Code f:	Not reported
Waste Code g:	Not reported
Waste Code 1:	Not reported
Waste Code 2:	Not reported
Waste Code 3:	Not reported
Waste Code 4:	Not reported
Waste Code 5:	Not reported
Waste Code 6:	Not reported
Quantity:	80
Units:	Gallons (liquids only)
Number of Containers:	1
Container Type:	Cargo tanks (tank trucks)
Handling Method:	Treat
Specific Gravity:	1

BC268 **CON EDISON SERVICE BOX: 33267** **RCRA NonGen / NLR** **1016968219**
SE **887 PACIFIC ST** **NY MANIFEST** **NYP004418299**
1/8-1/4 **BROOKLYN, NY 11238**
0.227 mi.
1199 ft. **Site 2 of 3 in cluster BC**

Relative:
Higher

Actual:
83 ft.

RCRA Listings:

Date Form Received by Agency:	20140214
Handler Name:	Con Edison Service Box: 33267
Handler Address:	PACIFIC ST
Handler City,State,Zip:	BROOKLYN, NY 11238
EPA ID:	NYP004418299
Contact Name:	THOMAS TEELING
Contact Address:	Not reported
Contact City,State,Zip:	Not reported
Contact Telephone:	212-460-3770

CON EDISON SERVICE BOX: 33267 (Continued) **1016968219**

Contact Fax:	Not reported
Contact Email:	Not reported
Contact Title:	SENIOR SCIENTIST
EPA Region:	02
Land Type:	Private
Federal Waste Generator Description:	Not a generator, verified
Non-Notifier:	Not reported
Biennial Report Cycle:	Not reported
Accessibility:	Not reported
Active Site Indicator:	Not reported
State District Owner:	Ny
State District:	NYSDEC R2
Mailing Address:	IRVING PL, 15TH FL NE
Mailing City,State,Zip:	NEW YORK, NY 10003
Owner Name:	Not reported
Owner Type:	Not reported
Operator Name:	Not reported
Operator Type:	Not reported
Short-Term Generator Activity:	No
Importer Activity:	No
Mixed Waste Generator:	No
Transporter Activity:	No
Transfer Facility Activity:	No
Recycler Activity with Storage:	No
Small Quantity On-Site Burner Exemption:	No
Smelting Melting and Refining Furnace Exemption:	No
Underground Injection Control:	No
Off-Site Waste Receipt:	No
Universal Waste Indicator:	No
Universal Waste Destination Facility:	No
Federal Universal Waste:	No
Active Site State-Reg Handler:	---
Federal Facility Indicator:	Not reported
Hazardous Secondary Material Indicator:	NN
Sub-Part K Indicator:	Not reported
2018 GPRA Permit Baseline:	Not on the Baseline
2018 GPRA Renewals Baseline:	Not on the Baseline
202 GPRA Corrective Action Baseline:	No
Subject to Corrective Action Universe:	No
Non-TSDFs Where RCRA CA has Been Imposed Universe:	No
Corrective Action Priority Ranking:	No NCAPS ranking
Environmental Control Indicator:	No
Institutional Control Indicator:	No
Human Exposure Controls Indicator:	N/A
Groundwater Controls Indicator:	N/A
Significant Non-Complier Universe:	No
Unaddressed Significant Non-Complier Universe:	No
Addressed Significant Non-Complier Universe:	No
Significant Non-Complier With a Compliance Schedule Universe:	No
Financial Assurance Required:	Not reported
Handler Date of Last Change:	20141014
Recognized Trader-Importer:	No
Recognized Trader-Exporter:	No
Importer of Spent Lead Acid Batteries:	No
Exporter of Spent Lead Acid Batteries:	No
Recycler Activity Without Storage:	Not reported
Manifest Broker:	Not reported

CON EDISON SERVICE BOX: 33267 (Continued) **1016968219**

Sub-Part P Indicator: No

Historic Generators:

Receive Date:	20140114
Handler Name: CON EDISON SERVICE BOX:	33267
Federal Waste Generator Description:	Conditionally Exempt Small Quantity Generator
State District Owner:	Ny
Large Quantity Handler of Universal Waste:	No
Recognized Trader Importer:	No
Recognized Trader Exporter:	No
Spent Lead Acid Battery Importer:	No
Spent Lead Acid Battery Exporter:	No
Current Record:	No
Non Storage Recycler Activity:	Not reported
Electronic Manifest Broker:	Not reported

Receive Date:	20140214
Handler Name: CON EDISON SERVICE BOX:	33267
Federal Waste Generator Description:	Not a generator, verified
State District Owner:	Ny
Large Quantity Handler of Universal Waste:	No
Recognized Trader Importer:	No
Recognized Trader Exporter:	No
Spent Lead Acid Battery Importer:	No
Spent Lead Acid Battery Exporter:	No
Current Record:	Yes
Non Storage Recycler Activity:	Not reported
Electronic Manifest Broker:	Not reported

List of NAICS Codes and Descriptions:

NAICS Codes:	No NAICS Codes Found

Facility Has Received Notices of Violations:

Violations:	No Violations Found

Evaluation Action Summary:

Evaluations:	No Evaluations Found

Manifest Facility Information:

EPA ID:	NYP004418299
Country:	USA
Name:	CON EDISON
Address:	887 PACIFIC ST
Address 2:	Not reported
City,State,Zip:	BROOKLYN, NY 11238
Zip 4:	Not reported
Location Address 1:	OPP 887 PACIFIC ST
Location Address 2:	Not reported
Location City,State,Zip:	BROOKLYN, NY 11201
Location Zip 4:	Not reported
Facility Status:	Not reported
Total Tanks:	Not reported
Code:	BP

CON EDISON SERVICE BOX: 33267 (Continued) **1016968219**

Mailing:

Mailing Name:	CON EDISON
Mailing Contact:	CON EDISON
Mailing Address 1:	4 IRVING PLACE
Mailing Address 2:	15TH FL
Mailing City,State,Zip:	NEW YORK, NY 10003
Mailing Zip 4:	Not reported
Mailing Country:	USA
Mailing Phone:	Not reported

Manifest Data:

Document ID:	Not reported
Manifest Status:	Not reported
Trans1 State ID:	NJD003812047
Year:	2018
Trans2 State ID:	Not reported
Generator Ship Date:	01/14/2014
Trans1 Recv Date:	01/14/2014
Trans2 Recv Date:	Not reported
TSD Site Recv Date:	01/14/2014
Part A Recv Date:	Not reported
Part B Recv Date:	Not reported
Generator EPA ID:	NYP004418299
Trans1 EPA ID:	Not reported
Trans2 EPA ID:	Not reported
TSDF ID 1:	NJD991291105
TSDF ID 2:	Not reported
Manifest Tracking Number:	002328826GBF
Import Indicator:	N
Export Indicator:	N
Discr Quantity Indicator:	N
Discr Type Indicator:	N
Discr Residue Indicator:	N
Discr Partial Reject Indicator:	N
Discr Full Reject Indicator:	N
Manifest Ref Number:	Not reported
Alt Facility RCRA ID:	Not reported
Alt Facility Sign Date:	Not reported
MGMT Method Type Code:	H110
Waste Code a:	LEAD
Waste Code b:	Not reported
Waste Code c:	Not reported
Waste Code e:	Not reported
Waste Code f:	Not reported
Waste Code g:	Not reported
Waste Code 1:	Not reported
Waste Code 2:	Not reported
Waste Code 3:	Not reported
Waste Code 4:	Not reported
Waste Code 5:	Not reported
Waste Code 6:	Not reported
Quantity:	75
Units:	Gallons (liquids only)
Number of Containers:	1
Container Type:	Cargo tanks (tank trucks)
Handling Method:	Treat

CON EDISON SERVICE BOX: 33267 (Continued) **1016968219**

Specific Gravity: 1

BD269 **CON EDISON** **RCRA NonGen / NLR** **1012185033**
East **F/O 530 WASHINGTON AVE** **NY MANIFEST** **NYP004158358**
1/8-1/4 **BROOKLYN, NY 11201**
0.228 mi.
1203 ft. **Site 2 of 2 in cluster BD**

Relative: **Higher**
Actual: **76 ft.**

RCRA Listings:

Date Form Received by Agency:	20160601
Handler Name:	Con Edison
Handler Address:	F/O 530 WASHINGTON AVE
Handler City,State,Zip:	BROOKLYN, NY 11201
EPA ID:	NYP004158358
Contact Name:	PATRICK HANLEY
Contact Address:	Not reported
Contact City,State,Zip:	Not reported
Contact Telephone:	718-204-4234
Contact Fax:	Not reported
Contact Email:	Not reported
Contact Title:	Not reported
EPA Region:	02
Land Type:	Private
Federal Waste Generator Description:	Not a generator, verified
Non-Notifier:	Not reported
Biennial Report Cycle:	Not reported
Accessibility:	Not reported
Active Site Indicator:	Not reported
State District Owner:	Ny
State District:	NYSDEC R2
Mailing Address:	4 IRVING PL, RM 828
Mailing City,State,Zip:	NEW YORK, NY 10003
Owner Name:	Not reported
Owner Type:	Not reported
Operator Name:	Not reported
Operator Type:	Not reported
Short-Term Generator Activity:	No
Importer Activity:	No
Mixed Waste Generator:	No
Transporter Activity:	No
Transfer Facility Activity:	No
Recycler Activity with Storage:	No
Small Quantity On-Site Burner Exemption:	No
Smelting Melting and Refining Furnace Exemption:	No
Underground Injection Control:	No
Off-Site Waste Receipt:	No
Universal Waste Indicator:	No
Universal Waste Destination Facility:	No
Federal Universal Waste:	No
Active Site State-Reg Handler:	---
Federal Facility Indicator:	Not reported
Hazardous Secondary Material Indicator:	NN
Sub-Part K Indicator:	Not reported
2018 GPRA Permit Baseline:	Not on the Baseline
2018 GPRA Renewals Baseline:	Not on the Baseline
202 GPRA Corrective Action Baseline:	No
Subject to Corrective Action Universe:	No

CON EDISON (Continued) **1012185033**

Non-TSDFs Where RCRA CA has Been Imposed Universe:	No
Corrective Action Priority Ranking:	No NCAPS ranking
Environmental Control Indicator:	No
Institutional Control Indicator:	No
Human Exposure Controls Indicator:	N/A
Groundwater Controls Indicator:	N/A
Significant Non-Complier Universe:	No
Unaddressed Significant Non-Complier Universe:	No
Addressed Significant Non-Complier Universe:	No
Significant Non-Complier With a Compliance Schedule Universe:	No
Financial Assurance Required:	Not reported
Handler Date of Last Change:	20160609
Recognized Trader-Importer:	No
Recognized Trader-Exporter:	No
Importer of Spent Lead Acid Batteries:	No
Exporter of Spent Lead Acid Batteries:	No
Recycler Activity Without Storage:	Not reported
Manifest Broker:	Not reported
Sub-Part P Indicator:	No

Historic Generators:

Receive Date:	20080507
Handler Name: CON EDISON	
Federal Waste Generator Description:	Conditionally Exempt Small Quantity Generator
State District Owner:	Not reported
Large Quantity Handler of Universal Waste:	No
Recognized Trader Importer:	No
Recognized Trader Exporter:	No
Spent Lead Acid Battery Importer:	No
Spent Lead Acid Battery Exporter:	No
Current Record:	No
Non Storage Recycler Activity:	Not reported
Electronic Manifest Broker:	Not reported

Receive Date:	20160601
Handler Name: CON EDISON	
Federal Waste Generator Description:	Not a generator, verified
State District Owner:	Ny
Large Quantity Handler of Universal Waste:	No
Recognized Trader Importer:	No
Recognized Trader Exporter:	No
Spent Lead Acid Battery Importer:	No
Spent Lead Acid Battery Exporter:	No
Current Record:	Yes
Non Storage Recycler Activity:	Not reported
Electronic Manifest Broker:	Not reported

List of NAICS Codes and Descriptions:

NAICS Codes:	No NAICS Codes Found

Facility Has Received Notices of Violations:

Violations:	No Violations Found

Evaluation Action Summary:

CON EDISON (Continued) **1012185033**

Evaluations: No Evaluations Found

Manifest Facility Information:

EPA ID:	NYP004158358
Country:	USA
Name:	CONSOLIDATED EDISON
Address:	F/O 530 WASHINGTON AVE
Address 2:	Not reported
City,State,Zip:	BROOKLYN, NY 11201
Zip 4:	Not reported
Location Address 1:	530 WASHINGTON AVE
Location Address 2:	MH 2899
Location City,State,Zip:	BROOKLYN, NY
Location Zip 4:	Not reported
Facility Status:	Not reported
Total Tanks:	Not reported
Code:	BP

Mailing:

Mailing Name:	CONSOLIDATED EDISON
Mailing Contact:	FRANKLYN MURRAY
Mailing Address 1:	4 IRVING PLACE
Mailing Address 2:	Not reported
Mailing City,State,Zip:	NEW YORK, NY 10003
Mailing Zip 4:	Not reported
Mailing Country:	USA
Mailing Phone:	2124602808

Manifest Data:

Document ID:	Not reported
Manifest Status:	Not reported
Trans1 State ID:	NYD006982359
Year:	2018
Trans2 State ID:	Not reported
Generator Ship Date:	05/07/2008
Trans1 Recv Date:	05/07/2008
Trans2 Recv Date:	Not reported
TSD Site Recv Date:	05/08/2008
Part A Recv Date:	Not reported
Part B Recv Date:	Not reported
Generator EPA ID:	NYP004158358
Trans1 EPA ID:	Not reported
Trans2 EPA ID:	Not reported
TSDF ID 1:	NYD077444263
TSDF ID 2:	Not reported
Manifest Tracking Number:	001450592FLE
Import Indicator:	N
Export Indicator:	N
Discr Quantity Indicator:	N
Discr Type Indicator:	N
Discr Residue Indicator:	N
Discr Partial Reject Indicator:	N
Discr Full Reject Indicator:	N
Manifest Ref Number:	Not reported
Alt Facility RCRA ID:	Not reported
Alt Facility Sign Date:	Not reported

CON EDISON (Continued) **1012185033**

MGMT Method Type Code:	H141
Waste Code a:	LEAD
Waste Code b:	B007
Waste Code c:	Not reported
Waste Code e:	Not reported
Waste Code f:	Not reported
Waste Code g:	Not reported
Waste Code 1:	Not reported
Waste Code 2:	Not reported
Waste Code 3:	Not reported
Waste Code 4:	Not reported
Waste Code 5:	Not reported
Waste Code 6:	Not reported
Quantity:	150
Units:	Kilograms
Number of Containers:	3
Container Type:	Metal drums, barrels, kegs
Handling Method:	Landfill
Specific Gravity:	1

BE270 **AYDC PHASE II DEVELOPMENT COMPANY LLC** **NJ MANIFEST** **S120665339**
West **666 PACIFIC ST** **N/A**
1/8-1/4 **BROOKLYN, NY 11217**
0.228 mi.
1203 ft. **Site 1 of 8 in cluster BE**

Relative: **Lower**

Actual: **52 ft.**

Facility Info:

EPA ID:	NYD061051132
Name:	AYDC PHASE II DEVELOPMENT COMPANY LLC
Address:	666 PACIFIC ST
City,State,Zip:	BROOKLYN, NY 11217
County:	Not reported
Mailing Address:	METROTECH CENTER
Mailing City,State,Zip:	BROOKLYN, NY 11201
Telephone:	Not reported
Emergency Telephone:	Not reported
Contact:	ROBERT SANNA
Comments:	Not reported
SIC Code:	Not reported
County:	NY047
Municipal:	Not reported
Previous EPAID:	Not reported
Generator Flag:	Not reported
Transporter Flag:	Not reported
TSDF Flag:	Not reported
Name Change:	Not reported
Date Change:	Not reported

Manifest Data:

EPA ID:	NYD061051132
Manifest Number:	000097331JJK
Date Shipped:	7/28/2015
TSDF EPA ID:	NJD002200046
Transporter EPA ID:	NJ0000027193
Transporter 2 EPA ID:	Not reported
Transporter 3 EPA ID:	Not reported
Transporter 4 EPA ID:	Not reported

AYDC PHASE II DEVELOPMENT COMPANY LLC (Continued) **S120665339**

Transporter 5 EPA ID:	Not reported
Transporter 6 EPA ID:	Not reported
Transporter 7 EPA ID:	Not reported
Transporter 8 EPA ID:	Not reported
Transporter 9 EPA ID:	Not reported
Transporter 10 EPA ID:	Not reported
Date Trans1 Transported Waste:	Not reported
Date Trans2 Transported Waste:	Not reported
Date Trans3 Transported Waste:	Not reported
Date Trans4 Transported Waste:	Not reported
Date Trans5 Transported Waste:	Not reported
Date Trans6 Transported Waste:	Not reported
Date Trans7 Transported Waste:	Not reported
Date Trans8 Transported Waste:	Not reported
Date Trans9 Transported Waste:	Not reported
Date Trans10 Transported Waste:	Not reported
Date TSDF Received Waste:	Not reported
TSDF EPA Facility Name:	Not reported
QTY Units:	Not reported
Transporter SEQ ID:	Not reported
Transporter-1 Date:	Not reported
Waste SEQ ID:	Not reported
Waste Type Code 2:	Not reported
Waste Type Code 3:	Not reported
Waste Type Code 4:	Not reported
Waste Type Code 5:	Not reported
Waste Type Code 6:	Not reported
Date Accepted:	Not reported
Manifest Discrepancy Type:	Not reported
Data Entry Number:	Not reported
Was Load Rejected:	Not reported
Reason Load Was Rejected:	Not reported

EPA ID:	NYD061051132
Manifest Number:	000097331JJK
Date Shipped:	7/28/2015
TSDF EPA ID:	NJD002200046
Transporter EPA ID:	NJ0000027193
Transporter 2 EPA ID:	Not reported
Transporter 3 EPA ID:	Not reported
Transporter 4 EPA ID:	Not reported
Transporter 5 EPA ID:	Not reported
Transporter 6 EPA ID:	Not reported
Transporter 7 EPA ID:	Not reported
Transporter 8 EPA ID:	Not reported
Transporter 9 EPA ID:	Not reported
Transporter 10 EPA ID:	Not reported
Date Trans1 Transported Waste:	Not reported
Date Trans2 Transported Waste:	Not reported
Date Trans3 Transported Waste:	Not reported
Date Trans4 Transported Waste:	Not reported
Date Trans5 Transported Waste:	Not reported
Date Trans6 Transported Waste:	Not reported
Date Trans7 Transported Waste:	Not reported
Date Trans8 Transported Waste:	Not reported
Date Trans9 Transported Waste:	Not reported
Date Trans10 Transported Waste:	Not reported

AYDC PHASE II DEVELOPMENT COMPANY LLC (Continued) **S120665339**

Date TSDF Received Waste:	Not reported
TSDF EPA Facility Name:	Not reported
QTY Units:	Not reported
Transporter SEQ ID:	Not reported
Transporter-1 Date:	Not reported
Waste SEQ ID:	Not reported
Waste Type Code 2:	Not reported
Waste Type Code 3:	Not reported
Waste Type Code 4:	Not reported
Waste Type Code 5:	Not reported
Waste Type Code 6:	Not reported
Date Accepted:	Not reported
Manifest Discrepancy Type:	Not reported
Data Entry Number:	Not reported
Was Load Rejected:	Not reported
Reason Load Was Rejected:	Not reported

EPA ID:	NYD061051132
Manifest Number:	000097331JJK
Date Shipped:	7/28/2015
TSDF EPA ID:	NJD002200046
Transporter EPA ID:	NJ0000027193
Transporter 2 EPA ID:	Not reported
Transporter 3 EPA ID:	Not reported
Transporter 4 EPA ID:	Not reported
Transporter 5 EPA ID:	Not reported
Transporter 6 EPA ID:	Not reported
Transporter 7 EPA ID:	Not reported
Transporter 8 EPA ID:	Not reported
Transporter 9 EPA ID:	Not reported
Transporter 10 EPA ID:	Not reported
Date Trans1 Transported Waste:	Not reported
Date Trans2 Transported Waste:	Not reported
Date Trans3 Transported Waste:	Not reported
Date Trans4 Transported Waste:	Not reported
Date Trans5 Transported Waste:	Not reported
Date Trans6 Transported Waste:	Not reported
Date Trans7 Transported Waste:	Not reported
Date Trans8 Transported Waste:	Not reported
Date Trans9 Transported Waste:	Not reported
Date Trans10 Transported Waste:	Not reported
Date TSDF Received Waste:	Not reported
TSDF EPA Facility Name:	Not reported
QTY Units:	Not reported
Transporter SEQ ID:	Not reported
Transporter-1 Date:	Not reported
Waste SEQ ID:	Not reported
Waste Type Code 2:	Not reported
Waste Type Code 3:	Not reported
Waste Type Code 4:	Not reported
Waste Type Code 5:	Not reported
Waste Type Code 6:	Not reported
Date Accepted:	Not reported
Manifest Discrepancy Type:	Not reported
Data Entry Number:	Not reported
Was Load Rejected:	Not reported
Reason Load Was Rejected:	Not reported

AYDC PHASE II DEVELOPMENT COMPANY LLC (Continued) **S120665339**

EPA ID:	NYD061051132
Manifest Number:	000097331JJK
Date Shipped:	7/28/2015
TSDF EPA ID:	NJD002200046
Transporter EPA ID:	NJ0000027193
Transporter 2 EPA ID:	Not reported
Transporter 3 EPA ID:	Not reported
Transporter 4 EPA ID:	Not reported
Transporter 5 EPA ID:	Not reported
Transporter 6 EPA ID:	Not reported
Transporter 7 EPA ID:	Not reported
Transporter 8 EPA ID:	Not reported
Transporter 9 EPA ID:	Not reported
Transporter 10 EPA ID:	Not reported
Date Trans1 Transported Waste:	Not reported
Date Trans2 Transported Waste:	Not reported
Date Trans3 Transported Waste:	Not reported
Date Trans4 Transported Waste:	Not reported
Date Trans5 Transported Waste:	Not reported
Date Trans6 Transported Waste:	Not reported
Date Trans7 Transported Waste:	Not reported
Date Trans8 Transported Waste:	Not reported
Date Trans9 Transported Waste:	Not reported
Date Trans10 Transported Waste:	Not reported
Date TSDF Received Waste:	Not reported
TSDF EPA Facility Name:	Not reported
QTY Units:	Not reported
Transporter SEQ ID:	Not reported
Transporter-1 Date:	Not reported
Waste SEQ ID:	Not reported
Waste Type Code 2:	Not reported
Waste Type Code 3:	Not reported
Waste Type Code 4:	Not reported
Waste Type Code 5:	Not reported
Waste Type Code 6:	Not reported
Date Accepted:	Not reported
Manifest Discrepancy Type:	Not reported
Data Entry Number:	Not reported
Was Load Rejected:	Not reported
Reason Load Was Rejected:	Not reported

EPA ID:	NYD061051132
Manifest Number:	000097332JJK
Date Shipped:	7/28/2015
TSDF EPA ID:	NJD002200046
Transporter EPA ID:	NJ0000027193
Transporter 2 EPA ID:	Not reported
Transporter 3 EPA ID:	Not reported
Transporter 4 EPA ID:	Not reported
Transporter 5 EPA ID:	Not reported
Transporter 6 EPA ID:	Not reported
Transporter 7 EPA ID:	Not reported
Transporter 8 EPA ID:	Not reported
Transporter 9 EPA ID:	Not reported
Transporter 10 EPA ID:	Not reported
Date Trans1 Transported Waste:	Not reported
Date Trans2 Transported Waste:	Not reported

AYDC PHASE II DEVELOPMENT COMPANY LLC (Continued) **S120665339**

Date Trans3 Transported Waste:	Not reported
Date Trans4 Transported Waste:	Not reported
Date Trans5 Transported Waste:	Not reported
Date Trans6 Transported Waste:	Not reported
Date Trans7 Transported Waste:	Not reported
Date Trans8 Transported Waste:	Not reported
Date Trans9 Transported Waste:	Not reported
Date Trans10 Transported Waste:	Not reported
Date TSDF Received Waste:	Not reported
TSDF EPA Facility Name:	Not reported
QTY Units:	Not reported
Transporter SEQ ID:	Not reported
Transporter-1 Date:	Not reported
Waste SEQ ID:	Not reported
Waste Type Code 2:	Not reported
Waste Type Code 3:	Not reported
Waste Type Code 4:	Not reported
Waste Type Code 5:	Not reported
Waste Type Code 6:	Not reported
Date Accepted:	Not reported
Manifest Discrepancy Type:	Not reported
Data Entry Number:	Not reported
Was Load Rejected:	Not reported
Reason Load Was Rejected:	Not reported

EPA ID:	NYD061051132
Manifest Number:	000097332JJK
Date Shipped:	7/28/2015
TSDF EPA ID:	NJD002200046
Transporter EPA ID:	NJ0000027193
Transporter 2 EPA ID:	Not reported
Transporter 3 EPA ID:	Not reported
Transporter 4 EPA ID:	Not reported
Transporter 5 EPA ID:	Not reported
Transporter 6 EPA ID:	Not reported
Transporter 7 EPA ID:	Not reported
Transporter 8 EPA ID:	Not reported
Transporter 9 EPA ID:	Not reported
Transporter 10 EPA ID:	Not reported
Date Trans1 Transported Waste:	Not reported
Date Trans2 Transported Waste:	Not reported
Date Trans3 Transported Waste:	Not reported
Date Trans4 Transported Waste:	Not reported
Date Trans5 Transported Waste:	Not reported
Date Trans6 Transported Waste:	Not reported
Date Trans7 Transported Waste:	Not reported
Date Trans8 Transported Waste:	Not reported
Date Trans9 Transported Waste:	Not reported
Date Trans10 Transported Waste:	Not reported
Date TSDF Received Waste:	Not reported
TSDF EPA Facility Name:	Not reported
QTY Units:	Not reported
Transporter SEQ ID:	Not reported
Transporter-1 Date:	Not reported
Waste SEQ ID:	Not reported
Waste Type Code 2:	Not reported
Waste Type Code 3:	Not reported

AYDC PHASE II DEVELOPMENT COMPANY LLC (Continued) **S120665339**

Waste Type Code 4:	Not reported
Waste Type Code 5:	Not reported
Waste Type Code 6:	Not reported
Date Accepted:	Not reported
Manifest Discrepancy Type:	Not reported
Data Entry Number:	Not reported
Was Load Rejected:	Not reported
Reason Load Was Rejected:	Not reported

BE271 **AYDC PHASE II DEVELOPMENT COMPANY LLC** **RCRA NonGen / NLR** **1000256070**
West **666 PACIFIC ST** **NY MANIFEST** **NYD061051132**
1/8-1/4 **BROOKLYN, NY 11217**
0.228 mi.
1203 ft. **Site 2 of 8 in cluster BE**

Relative: **Lower**

Actual: **52 ft.**

RCRA Listings:

Date Form Received by Agency:	20170418
Handler Name:	Aydc Phase Ii Development Company Llc
Handler Address:	PACIFIC ST
Handler City,State,Zip:	BROOKLYN, NY 11217
EPA ID:	NYD061051132
Contact Name:	ROBERT SANNA
Contact Address:	METROTECH CENTER
Contact City,State,Zip:	BROOKLYN, NY 11201
Contact Telephone:	718-932-8400
Contact Fax:	Not reported
Contact Email:	BSANNA@FCRC.COM
Contact Title:	AUTHORIZED SIGNATORY OF FOREST CITY MEMBER
EPA Region:	02
Land Type:	Private
Federal Waste Generator Description:	Not a generator, verified
Non-Notifier:	Not reported
Biennial Report Cycle:	Not reported
Accessibility:	Not reported
Active Site Indicator:	Not reported
State District Owner:	Ny
State District:	NYSDEC R2
Mailing Address:	METROTECH CENTER
Mailing City,State,Zip:	BROOKLYN, NY 11201
Owner Name:	Nys Urban Development Co Dba Esdc
Owner Type:	Private
Operator Name:	Pacific Park Development Llc
Operator Type:	Private
Short-Term Generator Activity:	No
Importer Activity:	No
Mixed Waste Generator:	No
Transporter Activity:	No
Transfer Facility Activity:	No
Recycler Activity with Storage:	No
Small Quantity On-Site Burner Exemption:	No
Smelting Melting and Refining Furnace Exemption:	No
Underground Injection Control:	No
Off-Site Waste Receipt:	No
Universal Waste Indicator:	No
Universal Waste Destination Facility:	No
Federal Universal Waste:	No
Active Site State-Reg Handler:	---

AYDC PHASE II DEVELOPMENT COMPANY LLC (Continued) **1000256070**

Federal Facility Indicator:	Not reported
Hazardous Secondary Material Indicator:	N
Sub-Part K Indicator:	Not reported
2018 GPRA Permit Baseline:	Not on the Baseline
2018 GPRA Renewals Baseline:	Not on the Baseline
202 GPRA Corrective Action Baseline:	No
Subject to Corrective Action Universe:	No
Non-TSDFs Where RCRA CA has Been Imposed Universe:	No
Corrective Action Priority Ranking:	No NCAPS ranking
Environmental Control Indicator:	No
Institutional Control Indicator:	No
Human Exposure Controls Indicator:	N/A
Groundwater Controls Indicator:	N/A
Significant Non-Complier Universe:	No
Unaddressed Significant Non-Complier Universe:	No
Addressed Significant Non-Complier Universe:	No
Significant Non-Complier With a Compliance Schedule Universe:	No
Financial Assurance Required:	Not reported
Handler Date of Last Change:	20170509
Recognized Trader-Importer:	No
Recognized Trader-Exporter:	No
Importer of Spent Lead Acid Batteries:	No
Exporter of Spent Lead Acid Batteries:	No
Recycler Activity Without Storage:	No
Manifest Broker:	No
Sub-Part P Indicator:	No

Hazardous Waste Summary:

Waste Code:	D001
Waste Description:	Ignitable Waste
Waste Code:	D002
Waste Description:	Corrosive Waste
Waste Code:	F001
Waste Description:	The Following Spent Halogenated Solvents Used In Degreasing: Tetrachloroethylene, Trichlorethylene, Methylene Chloride, 1,1,1-Trichloroethane, Carbon Tetrachloride And Chlorinated Fluorocarbons; All Spent Solvent Mixtures/Blends Used In Degreasing Containing, Before Use, A Total Of Ten Percent Or More (By Volume) Of One Or More Of The Above Halogenated Solvents Or Those Solvents Listed In F002, F004, And F005; And Still Bottoms From The Recovery Of These Spent Solvents And Spent Solvent Mixtures.
Waste Code:	F002
Waste Description:	The Following Spent Halogenated Solvents: Tetrachloroethylene, Methylene Chloride, Trichloroethylene, 1,1,1-Trichloroethane, Chlorobenzene, 1,1,2-Trichloro-1,2,2-Trifluoroethane, Ortho-Dichlorobenzene, Trichlorofluoromethane, And 1,1,2, Trichloroethane; All Spent Solvent Mixtures/Blends Containing, Before Use, A Total Of Ten Percent Or More (By Volume) Of One Or More Of The Above Halogenated Solvents Or Those Solvents Listed In F001, F004, And F005; And Still Bottoms From The Recovery Of These Spent Solvents And Spent Solvent Mixtures.
Waste Code:	U226

AYDC PHASE II DEVELOPMENT COMPANY LLC (Continued) **1000256070**

Waste Description: Ethane, 1,1,1-Trichloro- (Or) Methyl Chloroform

Handler - Owner Operator:

Owner/Operator Indicator:	Owner
Owner/Operator Name:	MARINE ELECTRIC CORP
Legal Status:	Private
Date Became Current:	Not reported
Date Ended Current:	Not reported
Owner/Operator Address:	NOT REQUIRED
Owner/Operator City,State,Zip:	NOT REQUIRED, WY 99999
Owner/Operator Telephone:	212-555-1212
Owner/Operator Telephone Ext:	Not reported
Owner/Operator Fax:	Not reported
Owner/Operator Email:	Not reported

Owner/Operator Indicator:	Owner
Owner/Operator Name:	NYS URBAN DEVELOPMENT CO DBA ESDC
Legal Status:	Private
Date Became Current:	20150129
Date Ended Current:	Not reported
Owner/Operator Address:	633 THIRD AVE
Owner/Operator City,State,Zip:	NEW YORK, NY 10017
Owner/Operator Telephone:	212-803-3750
Owner/Operator Telephone Ext:	Not reported
Owner/Operator Fax:	Not reported
Owner/Operator Email:	Not reported

Owner/Operator Indicator:	Operator
Owner/Operator Name:	PACIFIC PARK DEVELOPMENT LLC
Legal Status:	Private
Date Became Current:	20150129
Date Ended Current:	Not reported
Owner/Operator Address:	Not reported
Owner/Operator City,State,Zip:	Not reported
Owner/Operator Telephone:	Not reported
Owner/Operator Telephone Ext:	Not reported
Owner/Operator Fax:	Not reported
Owner/Operator Email:	Not reported

Owner/Operator Indicator:	Operator
Owner/Operator Name:	PACIFIC PARK DEVELOPMENT LLC
Legal Status:	Private
Date Became Current:	20150129
Date Ended Current:	Not reported
Owner/Operator Address:	Not reported
Owner/Operator City,State,Zip:	Not reported
Owner/Operator Telephone:	Not reported
Owner/Operator Telephone Ext:	Not reported
Owner/Operator Fax:	Not reported
Owner/Operator Email:	Not reported

Owner/Operator Indicator:	Owner
Owner/Operator Name:	MARINE ELECTRIC CORP
Legal Status:	Private
Date Became Current:	Not reported
Date Ended Current:	Not reported
Owner/Operator Address:	NOT REQUIRED

AYDC PHASE II DEVELOPMENT COMPANY LLC (Continued) **1000256070**

Owner/Operator City,State,Zip: NOT REQUIRED, WY 99999
Owner/Operator Telephone: 212-555-1212
Owner/Operator Telephone Ext: Not reported
Owner/Operator Fax: Not reported
Owner/Operator Email: Not reported

Owner/Operator Indicator: Operator
Owner/Operator Name: MARINE ELECTRIC CORP
Legal Status: Private
Date Became Current: Not reported
Date Ended Current: Not reported
Owner/Operator Address: NOT REQUIRED
Owner/Operator City,State,Zip: NOT REQUIRED, WY 99999
Owner/Operator Telephone: 212-555-1212
Owner/Operator Telephone Ext: Not reported
Owner/Operator Fax: Not reported
Owner/Operator Email: Not reported

Owner/Operator Indicator: Owner
Owner/Operator Name: NYS URBAN DEVELOPMENT CO DBA ESDC
Legal Status: Private
Date Became Current: 20150129
Date Ended Current: Not reported
Owner/Operator Address: 633 THIRD AVE
Owner/Operator City,State,Zip: NEW YORK, NY 10017
Owner/Operator Telephone: 212-803-3750
Owner/Operator Telephone Ext: Not reported
Owner/Operator Fax: Not reported
Owner/Operator Email: Not reported

Historic Generators:
Receive Date: 19990708
Handler Name: MARINE ELECTRIC RPD INC
Federal Waste Generator Description: Not a generator, verified
State District Owner: Ny
Large Quantity Handler of Universal Waste: No
Recognized Trader Importer: No
Recognized Trader Exporter: No
Spent Lead Acid Battery Importer: No
Spent Lead Acid Battery Exporter: No
Current Record: No
Non Storage Recycler Activity: Not reported
Electronic Manifest Broker: Not reported

Receive Date: 20060101
Handler Name: MARINE ELECTRIC RPD INC
Federal Waste Generator Description: Not a generator, verified
State District Owner: Ny
Large Quantity Handler of Universal Waste: No
Recognized Trader Importer: No
Recognized Trader Exporter: No
Spent Lead Acid Battery Importer: No
Spent Lead Acid Battery Exporter: No
Current Record: No
Non Storage Recycler Activity: Not reported
Electronic Manifest Broker: Not reported

AYDC PHASE II DEVELOPMENT COMPANY LLC (Continued) **1000256070**

Receive Date: 20070101
Handler Name: MARINE ELECTRIC RPD INC
Federal Waste Generator Description: Not a generator, verified
State District Owner: Ny
Large Quantity Handler of Universal Waste: No
Recognized Trader Importer: No
Recognized Trader Exporter: No
Spent Lead Acid Battery Importer: No
Spent Lead Acid Battery Exporter: No
Current Record: No
Non Storage Recycler Activity: Not reported
Electronic Manifest Broker: Not reported

Receive Date: 20170418
Handler Name: AYDC PHASE II DEVELOPMENT COMPANY LLC
Federal Waste Generator Description: Not a generator, verified
State District Owner: Ny
Large Quantity Handler of Universal Waste: No
Recognized Trader Importer: No
Recognized Trader Exporter: No
Spent Lead Acid Battery Importer: No
Spent Lead Acid Battery Exporter: No
Current Record: Yes
Non Storage Recycler Activity: Not reported
Electronic Manifest Broker: Not reported

Receive Date: 19830712
Handler Name: MARINE ELECTRIC RPD INC
Federal Waste Generator Description: Large Quantity Generator
State District Owner: Ny
Large Quantity Handler of Universal Waste: No
Recognized Trader Importer: No
Recognized Trader Exporter: No
Spent Lead Acid Battery Importer: No
Spent Lead Acid Battery Exporter: No
Current Record: No
Non Storage Recycler Activity: Not reported
Electronic Manifest Broker: Not reported

Receive Date: 20150720
Handler Name: AYDC PHASE II DEVELOPMENT COMPANY LLC
Federal Waste Generator Description: Large Quantity Generator
State District Owner: Ny
Large Quantity Handler of Universal Waste: No
Recognized Trader Importer: No
Recognized Trader Exporter: No
Spent Lead Acid Battery Importer: No
Spent Lead Acid Battery Exporter: No
Current Record: No
Non Storage Recycler Activity: Not reported
Electronic Manifest Broker: Not reported

List of NAICS Codes and Descriptions:
NAICS Code: 238910
NAICS Description: SITE PREPARATION CONTRACTORS

AYDC PHASE II DEVELOPMENT COMPANY LLC (Continued) **1000256070**

Facility Has Received Notices of Violations:
Violations: No Violations Found

Evaluation Action Summary:
Evaluations: No Evaluations Found

Manifest Facility Information:

EPA ID:	NYD061051132
Country:	USA
Name:	PACIFIC PARK B15
Address:	666 PACIFIC ST
Address 2:	Not reported
City,State,Zip:	BROOKLYN, NY 11217-2109
Zip 4:	Not reported
Location Address 1:	666 PACIIFC ST
Location Address 2:	Not reported
Location City,State,Zip:	BROOKLYN, NY 11217
Location Zip 4:	Not reported
Facility Status:	Not reported
Total Tanks:	Not reported
Code:	BP

Mailing:

Mailing Name:	PACIFIC PARK B15
Mailing Contact:	MARINE ELECTRIC
Mailing Address 1:	ONE METROTECH CENTER
Mailing Address 2:	Not reported
Mailing City,State,Zip:	BROOKLYN, NY 11201
Mailing Zip 4:	Not reported
Mailing Country:	USA
Mailing Phone:	7189328400

Manifest Data:

Document ID:	NYA3813390
Manifest Status:	C - Completed copy
Trans1 State ID:	PLATE#908
Year:	1986
Trans2 State ID:	Not reported
Generator Ship Date:	860620
Trans1 Recv Date:	860620
Trans2 Recv Date:	Not reported
TSD Site Recv Date:	860620
Part A Recv Date:	860708
Part B Recv Date:	860708
Generator EPA ID:	NYD061051132
Trans1 EPA ID:	NYD000824334
Trans2 EPA ID:	Not reported
TSDF ID 1:	NYD000824334
TSDF ID 2:	Not reported
Manifest Tracking Number:	Not reported
Import Indicator:	Not reported
Export Indicator:	Not reported
Discr Quantity Indicator:	Not reported
Discr Type Indicator:	Not reported
Discr Residue Indicator:	Not reported

AYDC PHASE II DEVELOPMENT COMPANY LLC (Continued) **1000256070**

Discr Partial Reject Indicator:	Not reported
Discr Full Reject Indicator:	Not reported
Manifest Ref Number:	Not reported
Alt Facility RCRA ID:	Not reported
Alt Facility Sign Date:	Not reported
MGMT Method Type Code:	Not reported
Waste Code 1:	THE FOLLOWING SPENT HALOGENATED SOLVENTS USED IN DEGREASING: TETRACH
Waste Code 2:	Not reported
Waste Code 3:	Not reported
Waste Code 4:	Not reported
Waste Code 5:	Not reported
Waste Code 6:	Not reported
Quantity:	00055
Units:	Gallons (liquids only)
Number of Containers:	001
Container Type:	Metal drums, barrels, kegs
Handling Method:	Burn
Specific Gravity:	100

Document ID:	NYA3824144
Manifest Status:	C - Completed copy
Trans1 State ID:	PLATE#
Year:	1986
Trans2 State ID:	57745GB
Generator Ship Date:	860916
Trans1 Recv Date:	860916
Trans2 Recv Date:	Not reported
TSD Site Recv Date:	860916
Part A Recv Date:	860919
Part B Recv Date:	860929
Generator EPA ID:	NYD061051132
Trans1 EPA ID:	NYD000824334
Trans2 EPA ID:	Not reported
TSDF ID 1:	NYD000824334
TSDF ID 2:	Not reported
Manifest Tracking Number:	Not reported
Import Indicator:	Not reported
Export Indicator:	Not reported
Discr Quantity Indicator:	Not reported
Discr Type Indicator:	Not reported
Discr Residue Indicator:	Not reported
Discr Partial Reject Indicator:	Not reported
Discr Full Reject Indicator:	Not reported
Manifest Ref Number:	Not reported
Alt Facility RCRA ID:	Not reported
Alt Facility Sign Date:	Not reported
MGMT Method Type Code:	Not reported
Waste Code 1:	THE FOLLOWING SPENT HALOGENATED SOLVENTS USED IN DEGREASING: TETRACH
Waste Code 2:	Not reported
Waste Code 3:	Not reported
Waste Code 4:	Not reported
Waste Code 5:	Not reported
Waste Code 6:	Not reported
Quantity:	00110
Units:	Gallons (liquids only)
Number of Containers:	002
Container Type:	Metal drums, barrels, kegs

AYDC PHASE II DEVELOPMENT COMPANY LLC (Continued) **1000256070**

Handling Method:	Burn
Specific Gravity:	100
Document ID:	NYA3852865
Manifest Status:	K - Completed after the designated time
Trans1 State ID:	PLATE#
Year:	1986
Trans2 State ID:	Not reported
Generator Ship Date:	860606
Trans1 Recv Date:	860606
Trans2 Recv Date:	Not reported
TSD Site Recv Date:	860606
Part A Recv Date:	860708
Part B Recv Date:	860623
Generator EPA ID:	NYD061051132
Trans1 EPA ID:	NYD000824334
Trans2 EPA ID:	Not reported
TSDF ID 1:	NYD000824334
TSDF ID 2:	Not reported
Manifest Tracking Number:	Not reported
Import Indicator:	Not reported
Export Indicator:	Not reported
Discr Quantity Indicator:	Not reported
Discr Type Indicator:	Not reported
Discr Residue Indicator:	Not reported
Discr Partial Reject Indicator:	Not reported
Discr Full Reject Indicator:	Not reported
Manifest Ref Number:	Not reported
Alt Facility RCRA ID:	Not reported
Alt Facility Sign Date:	Not reported
MGMT Method Type Code:	Not reported
Waste Code 1:	THE FOLLOWING SPENT HALOGENATED SOLVENTS USED IN DEGREASING: TETRACH
Waste Code 2:	Not reported
Waste Code 3:	Not reported
Waste Code 4:	Not reported
Waste Code 5:	Not reported
Waste Code 6:	Not reported
Quantity:	00220
Units:	Gallons (liquids only)
Number of Containers:	004
Container Type:	Metal drums, barrels, kegs
Handling Method:	Burn
Specific Gravity:	100
Document ID:	Not reported
Manifest Status:	Not reported
Trans1 State ID:	NJ0000027193
Year:	2018
Trans2 State ID:	Not reported
Generator Ship Date:	07/28/2015
Trans1 Recv Date:	07/28/2015
Trans2 Recv Date:	Not reported
TSD Site Recv Date:	07/28/2015
Part A Recv Date:	Not reported
Part B Recv Date:	Not reported
Generator EPA ID:	NYD061051132
Trans1 EPA ID:	Not reported

AYDC PHASE II DEVELOPMENT COMPANY LLC (Continued) **1000256070**

Trans2 EPA ID:	Not reported
TSDF ID 1:	NJD002200046
TSDF ID 2:	Not reported
Manifest Tracking Number:	000097331JJK
Import Indicator:	N
Export Indicator:	N
Discr Quantity Indicator:	N
Discr Type Indicator:	N
Discr Residue Indicator:	N
Discr Partial Reject Indicator:	N
Discr Full Reject Indicator:	N
Manifest Ref Number:	Not reported
Alt Facility RCRA ID:	Not reported
Alt Facility Sign Date:	Not reported
MGMT Method Type Code:	H141
Waste Code a:	Not reported
Waste Code b:	CYANIDES (SOLUBLE CYANIDE SALTS), NOT OTHERWISE SPECIFIED
Waste Code c:	REACTIVE WASTE
Waste Code e:	Not reported
Waste Code f:	Not reported
Waste Code g:	Not reported
Waste Code 1:	Not reported
Waste Code 2:	Not reported
Waste Code 3:	Not reported
Waste Code 4:	Not reported
Waste Code 5:	Not reported
Waste Code 6:	Not reported
Quantity:	5
Units:	Pounds
Number of Containers:	1
Container Type:	Metal drums, barrels, kegs
Handling Method:	Treat
Specific Gravity:	1

Document ID:	Not reported
Manifest Status:	Not reported
Trans1 State ID:	NJ0000027193
Year:	2018
Trans2 State ID:	Not reported
Generator Ship Date:	07/28/2015
Trans1 Recv Date:	07/28/2015
Trans2 Recv Date:	Not reported
TSD Site Recv Date:	07/28/2015
Part A Recv Date:	Not reported
Part B Recv Date:	Not reported
Generator EPA ID:	NYD061051132
Trans1 EPA ID:	Not reported
Trans2 EPA ID:	Not reported
TSDF ID 1:	NJD002200046
TSDF ID 2:	Not reported
Manifest Tracking Number:	000097331JJK
Import Indicator:	N
Export Indicator:	N
Discr Quantity Indicator:	N
Discr Type Indicator:	N
Discr Residue Indicator:	N
Discr Partial Reject Indicator:	N

AYDC PHASE II DEVELOPMENT COMPANY LLC (Continued) **1000256070**

Discr Full Reject Indicator:	N
Manifest Ref Number:	Not reported
Alt Facility RCRA ID:	Not reported
Alt Facility Sign Date:	Not reported
MGMT Method Type Code:	H061
Waste Code a:	IGNITABLE WASTE
Waste Code b:	Not reported
Waste Code c:	Not reported
Waste Code e:	Not reported
Waste Code f:	Not reported
Waste Code g:	Not reported
Waste Code 1:	Not reported
Waste Code 2:	Not reported
Waste Code 3:	Not reported
Waste Code 4:	Not reported
Waste Code 5:	Not reported
Waste Code 6:	Not reported
Quantity:	150
Units:	Gallons (liquids only)
Number of Containers:	3
Container Type:	Metal drums, barrels, kegs
Handling Method:	Burn
Specific Gravity:	1

Document ID:	Not reported
Manifest Status:	Not reported
Trans1 State ID:	NJ0000027193
Year:	2018
Trans2 State ID:	Not reported
Generator Ship Date:	07/28/2015
Trans1 Recv Date:	07/28/2015
Trans2 Recv Date:	Not reported
TSD Site Recv Date:	07/28/2015
Part A Recv Date:	Not reported
Part B Recv Date:	Not reported
Generator EPA ID:	NYD061051132
Trans1 EPA ID:	Not reported
Trans2 EPA ID:	Not reported
TSDF ID 1:	NJD002200046
TSDF ID 2:	Not reported
Manifest Tracking Number:	000097331JJK
Import Indicator:	N
Export Indicator:	N
Discr Quantity Indicator:	N
Discr Type Indicator:	N
Discr Residue Indicator:	N
Discr Partial Reject Indicator:	N
Discr Full Reject Indicator:	N
Manifest Ref Number:	Not reported
Alt Facility RCRA ID:	Not reported
Alt Facility Sign Date:	Not reported
MGMT Method Type Code:	H061
Waste Code a:	IGNITABLE WASTE
Waste Code b:	Not reported
Waste Code c:	Not reported
Waste Code e:	Not reported
Waste Code f:	Not reported

AYDC PHASE II DEVELOPMENT COMPANY LLC (Continued) **1000256070**

Waste Code g:	Not reported
Waste Code 1:	Not reported
Waste Code 2:	Not reported
Waste Code 3:	Not reported
Waste Code 4:	Not reported
Waste Code 5:	Not reported
Waste Code 6:	Not reported
Quantity:	100
Units:	Gallons (liquids only)
Number of Containers:	2
Container Type:	Metal drums, barrels, kegs
Handling Method:	Burn
Specific Gravity:	1
Document ID:	Not reported
Manifest Status:	Not reported
Trans1 State ID:	NJ0000027193
Year:	2018
Trans2 State ID:	Not reported
Generator Ship Date:	07/28/2015
Trans1 Recv Date:	07/28/2015
Trans2 Recv Date:	Not reported
TSD Site Recv Date:	07/28/2015
Part A Recv Date:	Not reported
Part B Recv Date:	Not reported
Generator EPA ID:	NYD061051132
Trans1 EPA ID:	Not reported
Trans2 EPA ID:	Not reported
TSDF ID 1:	NJD002200046
TSDF ID 2:	Not reported
Manifest Tracking Number:	000097331JJK
Import Indicator:	N
Export Indicator:	N
Discr Quantity Indicator:	N
Discr Type Indicator:	N
Discr Residue Indicator:	N
Discr Partial Reject Indicator:	N
Discr Full Reject Indicator:	N
Manifest Ref Number:	Not reported
Alt Facility RCRA ID:	Not reported
Alt Facility Sign Date:	Not reported
MGMT Method Type Code:	H141
Waste Code a:	IGNITABLE WASTE
Waste Code b:	Not reported
Waste Code c:	Not reported
Waste Code e:	Not reported
Waste Code f:	Not reported
Waste Code g:	Not reported
Waste Code 1:	Not reported
Waste Code 2:	Not reported
Waste Code 3:	Not reported
Waste Code 4:	Not reported
Waste Code 5:	Not reported
Waste Code 6:	Not reported
Quantity:	50
Units:	Pounds
Number of Containers:	1

AYDC PHASE II DEVELOPMENT COMPANY LLC (Continued) **1000256070**

Container Type:	Metal drums, barrels, kegs
Handling Method:	Burn
Specific Gravity:	1
Document ID:	Not reported
Manifest Status:	Not reported
Trans1 State ID:	NJ0000027193
Year:	2018
Trans2 State ID:	Not reported
Generator Ship Date:	07/28/2015
Trans1 Recv Date:	07/28/2015
Trans2 Recv Date:	Not reported
TSD Site Recv Date:	07/28/2015
Part A Recv Date:	Not reported
Part B Recv Date:	Not reported
Generator EPA ID:	NYD061051132
Trans1 EPA ID:	Not reported
Trans2 EPA ID:	Not reported
TSDF ID 1:	NJD002200046
TSDF ID 2:	Not reported
Manifest Tracking Number:	000097332JJK
Import Indicator:	N
Export Indicator:	N
Discr Quantity Indicator:	N
Discr Type Indicator:	N
Discr Residue Indicator:	N
Discr Partial Reject Indicator:	N
Discr Full Reject Indicator:	N
Manifest Ref Number:	Not reported
Alt Facility RCRA ID:	Not reported
Alt Facility Sign Date:	Not reported
MGMT Method Type Code:	H141
Waste Code a:	CORROSIVE WASTE
Waste Code b:	Not reported
Waste Code c:	Not reported
Waste Code e:	Not reported
Waste Code f:	Not reported
Waste Code g:	Not reported
Waste Code 1:	Not reported
Waste Code 2:	Not reported
Waste Code 3:	Not reported
Waste Code 4:	Not reported
Waste Code 5:	Not reported
Waste Code 6:	Not reported
Quantity:	3
Units:	Gallons (liquids only)
Number of Containers:	1
Container Type:	Fiberboard or plastic drums, barrels, kegs
Handling Method:	Treat
Specific Gravity:	1
Document ID:	Not reported
Manifest Status:	Not reported
Trans1 State ID:	NJ0000027193
Year:	2018
Trans2 State ID:	Not reported
Generator Ship Date:	07/28/2015

AYDC PHASE II DEVELOPMENT COMPANY LLC (Continued) **1000256070**

Trans1 Recv Date:	07/28/2015
Trans2 Recv Date:	Not reported
TSD Site Recv Date:	07/28/2015
Part A Recv Date:	Not reported
Part B Recv Date:	Not reported
Generator EPA ID:	NYD061051132
Trans1 EPA ID:	Not reported
Trans2 EPA ID:	Not reported
TSDF ID 1:	NJD002200046
TSDF ID 2:	Not reported
Manifest Tracking Number:	000097332JJK
Import Indicator:	N
Export Indicator:	N
Discr Quantity Indicator:	N
Discr Type Indicator:	N
Discr Residue Indicator:	N
Discr Partial Reject Indicator:	N
Discr Full Reject Indicator:	N
Manifest Ref Number:	Not reported
Alt Facility RCRA ID:	Not reported
Alt Facility Sign Date:	Not reported
MGMT Method Type Code:	H141
Waste Code a:	CORROSIVE WASTE
Waste Code b:	Not reported
Waste Code c:	Not reported
Waste Code e:	Not reported
Waste Code f:	Not reported
Waste Code g:	Not reported
Waste Code 1:	Not reported
Waste Code 2:	Not reported
Waste Code 3:	Not reported
Waste Code 4:	Not reported
Waste Code 5:	Not reported
Waste Code 6:	Not reported
Quantity:	50
Units:	Gallons (liquids only)
Number of Containers:	1
Container Type:	Metal drums, barrels, kegs
Handling Method:	Treat
Specific Gravity:	1

Document ID:	NYA6272316
Manifest Status:	C - Completed copy
Trans1 State ID:	Not reported
Year:	1987
Trans2 State ID:	57745GB
Generator Ship Date:	870916
Trans1 Recv Date:	870916
Trans2 Recv Date:	Not reported
TSD Site Recv Date:	870916
Part A Recv Date:	870918
Part B Recv Date:	871007
Generator EPA ID:	NYD061051132
Trans1 EPA ID:	NYD000824334
Trans2 EPA ID:	Not reported
TSDF ID 1:	NYD000824334
TSDF ID 2:	Not reported

AYDC PHASE II DEVELOPMENT COMPANY LLC (Continued) **1000256070**

Manifest Tracking Number:	Not reported
Import Indicator:	Not reported
Export Indicator:	Not reported
Discr Quantity Indicator:	Not reported
Discr Type Indicator:	Not reported
Discr Residue Indicator:	Not reported
Discr Partial Reject Indicator:	Not reported
Discr Full Reject Indicator:	Not reported
Manifest Ref Number:	Not reported
Alt Facility RCRA ID:	Not reported
Alt Facility Sign Date:	Not reported
MGMT Method Type Code:	Not reported
Waste Code 1:	THE FOLLOWING SPENT HALOGENATED SOLVENTS USED IN DEGREASING: TETRACH
Waste Code 2:	Not reported
Waste Code 3:	Not reported
Waste Code 4:	Not reported
Waste Code 5:	Not reported
Waste Code 6:	Not reported
Quantity:	00165
Units:	Gallons (liquids only)
Number of Containers:	003
Container Type:	Metal drums, barrels, kegs
Handling Method:	Burn
Specific Gravity:	100
Waste Code 7:	IGNITABLE WASTE
Waste Code 8:	Not reported
Waste Code:	Not reported
Waste Code 10:	Not reported
Waste Code 11:	Not reported
Quantity:	00330
Units:	Gallons (liquids only)
Number of Containers:	006
Container Type:	Metal drums, barrels, kegs
Handling Method:	Burn
Specific Gravity:	100

BE272 **AYDC PHASE II DEVELOPMENT COMPANY LLC** **RCRA NonGen / NLR** **1000994315**
West **666 PACIFIC ST** **FINDS** **NYD981082118**
1/8-1/4 **BROOKLYN, NY 11217** **ECHO**
0.228 mi.
1203 ft. **Site 3 of 8 in cluster BE**

Relative: **Lower**
Actual: **52 ft.**

RCRA Listings:

Date Form Received by Agency:	20070101
Handler Name:	J B Watch Case Co Inc
Handler Address:	PACIFIC ST
Handler City,State,Zip:	BROOKLYN, NY 11217
EPA ID:	NYD981082118
Contact Name:	Not reported
Contact Address:	PACIFIC ST
Contact City,State,Zip:	BROOKLYN, NY 11217
Contact Telephone:	Not reported
Contact Fax:	Not reported
Contact Email:	Not reported
Contact Title:	Not reported
EPA Region:	02
Land Type:	Not reported

AYDC PHASE II DEVELOPMENT COMPANY LLC (Continued) **1000994315**

Federal Waste Generator Description:	Not a generator, verified
Non-Notifier:	Not reported
Biennial Report Cycle:	Not reported
Accessibility:	Not reported
Active Site Indicator:	Not reported
State District Owner:	Ny
State District:	NYSDEC R2
Mailing Address:	PACIFIC ST
Mailing City,State,Zip:	BROOKLYN, NY 11217
Owner Name:	Ownername
Owner Type:	Private
Operator Name:	Ownername
Operator Type:	Private
Short-Term Generator Activity:	No
Importer Activity:	No
Mixed Waste Generator:	No
Transporter Activity:	No
Transfer Facility Activity:	No
Recycler Activity with Storage:	No
Small Quantity On-Site Burner Exemption:	No
Smelting Melting and Refining Furnace Exemption:	No
Underground Injection Control:	No
Off-Site Waste Receipt:	No
Universal Waste Indicator:	No
Universal Waste Destination Facility:	No
Federal Universal Waste:	No
Active Site State-Reg Handler:	---
Federal Facility Indicator:	Not reported
Hazardous Secondary Material Indicator:	N
Sub-Part K Indicator:	Not reported
2018 GPRA Permit Baseline:	Not on the Baseline
2018 GPRA Renewals Baseline:	Not on the Baseline
202 GPRA Corrective Action Baseline:	No
Subject to Corrective Action Universe:	No
Non-TSDFs Where RCRA CA has Been Imposed Universe:	No
Corrective Action Priority Ranking:	No NCAPS ranking
Environmental Control Indicator:	No
Institutional Control Indicator:	No
Human Exposure Controls Indicator:	N/A
Groundwater Controls Indicator:	N/A
Significant Non-Complier Universe:	No
Unaddressed Significant Non-Complier Universe:	No
Addressed Significant Non-Complier Universe:	No
Significant Non-Complier With a Compliance Schedule Universe:	No
Financial Assurance Required:	Not reported
Handler Date of Last Change:	20150414
Recognized Trader-Importer:	No
Recognized Trader-Exporter:	No
Importer of Spent Lead Acid Batteries:	No
Exporter of Spent Lead Acid Batteries:	No
Recycler Activity Without Storage:	No
Manifest Broker:	No
Sub-Part P Indicator:	No

Hazardous Waste Summary:
Waste Code: F006

AYDC PHASE II DEVELOPMENT COMPANY LLC (Continued) **1000994315**

Waste Description: Wastewater Treatment Sludges From Electroplating Operations, Except From The Following Processes: (1) Sulfuric Acid Anodizing Of Aluminum; (2) Tin Plating On Carbon Steel; (3) Zinc Plating (Segregated Basis) On Carbon Steel; (4) Aluminum Or Zinc-Aluminum Plating On Carbon Steel; (5) Cleaning/Stripping Associated With Tin, Zinc, And Aluminum Plating On Carbon Steel; And (6) Chemical Etching And Milling Of Aluminum.

Waste Code: F007
Waste Description: Spent Cyanide Plating Bath Solutions From Electroplating Operations.

Waste Code: F008
Waste Description: Plating Bath Residues From The Bottom Of Plating Baths From Electroplating Operations In Which Cyanides Are Used In The Process.

Waste Code: F009
Waste Description: Spent Stripping And Cleaning Bath Solutions From Electroplating Operations In Which Cyanides Are Used In The Process.

Waste Code: P029
Waste Description: Copper Cyanide (Or) Copper Cyanide Cu(Cn)

Waste Code: P030
Waste Description: Cyanides (Soluble Cyanide Salts), Not Otherwise Specified

Waste Code: P098
Waste Description: Potassium Cyanide (Or) Potassium Cyanide K(Cn)

Waste Code: P099
Waste Description: Argentate (1-), Bis(Cyano-C)-, Potassium (Or) Potassium Silver Cyanide

Waste Code: P106
Waste Description: Sodium Cyanide (Or) Sodium Cyanide Na(Cn)

Waste Code: U228
Waste Description: Ethene, Trichloro- (Or) Trichloroethylene

Handler - Owner Operator:

Owner/Operator Indicator:	Owner
Owner/Operator Name: OWNERNAME	
Legal Status:	Private
Date Became Current:	Not reported
Date Ended Current:	Not reported
Owner/Operator Address:	NOT REQUIRED
Owner/Operator City,State,Zip:	NOT REQUIRED, WY 99999
Owner/Operator Telephone:	212-555-1212
Owner/Operator Telephone Ext:	Not reported
Owner/Operator Fax:	Not reported
Owner/Operator Email:	Not reported

Owner/Operator Indicator:	Operator
Owner/Operator Name: OWNERNAME	
Legal Status:	Private
Date Became Current:	Not reported
Date Ended Current:	Not reported
Owner/Operator Address:	NOT REQUIRED
Owner/Operator City,State,Zip:	NOT REQUIRED, WY 99999

AYDC PHASE II DEVELOPMENT COMPANY LLC (Continued) **1000994315**

Owner/Operator Telephone: 212-555-1212
Owner/Operator Telephone Ext: Not reported
Owner/Operator Fax: Not reported
Owner/Operator Email: Not reported

Owner/Operator Indicator: Owner
Owner/Operator Name: OWNERNAME
Legal Status: Private
Date Became Current: Not reported
Date Ended Current: Not reported
Owner/Operator Address: NOT REQUIRED
Owner/Operator City,State,Zip: NOT REQUIRED, WY 99999
Owner/Operator Telephone: 212-555-1212
Owner/Operator Telephone Ext: Not reported
Owner/Operator Fax: Not reported
Owner/Operator Email: Not reported

Historic Generators:
Receive Date: 19950407
Handler Name: J B WATCH CASE CO INC
Federal Waste Generator Description: Not a generator, verified
State District Owner: Ny
Large Quantity Handler of Universal Waste: No
Recognized Trader Importer: No
Recognized Trader Exporter: No
Spent Lead Acid Battery Importer: No
Spent Lead Acid Battery Exporter: No
Current Record: No
Non Storage Recycler Activity: Not reported
Electronic Manifest Broker: Not reported

Receive Date: 20060101
Handler Name: J B WATCH CASE CO INC
Federal Waste Generator Description: Not a generator, verified
State District Owner: Ny
Large Quantity Handler of Universal Waste: No
Recognized Trader Importer: No
Recognized Trader Exporter: No
Spent Lead Acid Battery Importer: No
Spent Lead Acid Battery Exporter: No
Current Record: No
Non Storage Recycler Activity: Not reported
Electronic Manifest Broker: Not reported

Receive Date: 20070101
Handler Name: J B WATCH CASE CO INC
Federal Waste Generator Description: Not a generator, verified
State District Owner: Ny
Large Quantity Handler of Universal Waste: No
Recognized Trader Importer: No
Recognized Trader Exporter: No
Spent Lead Acid Battery Importer: No
Spent Lead Acid Battery Exporter: No
Current Record: Yes
Non Storage Recycler Activity: Not reported
Electronic Manifest Broker: Not reported

AYDC PHASE II DEVELOPMENT COMPANY LLC (Continued) **1000994315**

Receive Date:	19850613
Handler Name: J B WATCH CASE CO INC	
Federal Waste Generator Description:	Large Quantity Generator
State District Owner:	Ny
Large Quantity Handler of Universal Waste:	No
Recognized Trader Importer:	No
Recognized Trader Exporter:	No
Spent Lead Acid Battery Importer:	No
Spent Lead Acid Battery Exporter:	No
Current Record:	No
Non Storage Recycler Activity:	Not reported
Electronic Manifest Broker:	Not reported

List of NAICS Codes and Descriptions:

NAICS Codes:	No NAICS Codes Found

Has the Facility Received Notices of Violations:

Found Violation:	No
Agency Which Determined Violation:	Not reported
Violation Short Description:	Not reported
Date Violation was Determined:	Not reported
Actual Return to Compliance Date:	Not reported
Return to Compliance Qualifier:	Not reported
Violation Responsible Agency:	Not reported
Scheduled Compliance Date:	Not reported
Enforcement Identifier:	Not reported
Date of Enforcement Action:	Not reported
Enforcement Responsible Agency:	Not reported
Enforcement Docket Number:	Not reported
Enforcement Attorney:	Not reported
Corrective Action Component:	Not reported
Appeal Initiated Date:	Not reported
Appeal Resolution Date:	Not reported
Disposition Status Date:	Not reported
Disposition Status:	Not reported
Disposition Status Description:	Not reported
Consent/Final Order Sequence Number: Not reported	
Consent/Final Order Respondent Name:	Not reported
Consent/Final Order Lead Agency:	Not reported
Enforcement Type: Not reported	
Enforcement Responsible Person:	Not reported
Enforcement Responsible Sub-Organization:	Not reported
SEP Sequence Number: Not reported	
SEP Expenditure Amount:	Not reported
SEP Scheduled Completion Date:	Not reported
SEP Actual Date:	Not reported
SEP Defaulted Date:	Not reported
SEP Type:	Not reported
SEP Type Description:	Not reported
Proposed Amount:	Not reported
Final Monetary Amount:	Not reported
Paid Amount:	Not reported
Final Count:	Not reported
Final Amount:	Not reported

Found Violation:	No

AYDC PHASE II DEVELOPMENT COMPANY LLC (Continued) **1000994315**

Agency Which Determined Violation: Not reported
Violation Short Description: Not reported
Date Violation was Determined: Not reported
Actual Return to Compliance Date: Not reported
Return to Compliance Qualifier: Not reported
Violation Responsible Agency: Not reported
Scheduled Compliance Date: Not reported
Enforcement Identifier: Not reported
Date of Enforcement Action: Not reported
Enforcement Responsible Agency: Not reported
Enforcement Docket Number: Not reported
Enforcement Attorney: Not reported
Corrective Action Component: Not reported
Appeal Initiated Date: Not reported
Appeal Resolution Date: Not reported
Disposition Status Date: Not reported
Disposition Status: Not reported
Disposition Status Description: Not reported
Consent/Final Order Sequence Number: Not reported
Consent/Final Order Respondent Name: Not reported
Consent/Final Order Lead Agency: Not reported
Enforcement Type: Not reported
Enforcement Responsible Person: Not reported
Enforcement Responsible Sub-Organization: Not reported
SEP Sequence Number: Not reported
SEP Expenditure Amount: Not reported
SEP Scheduled Completion Date: Not reported
SEP Actual Date: Not reported
SEP Defaulted Date: Not reported
SEP Type: Not reported
SEP Type Description: Not reported
Proposed Amount: Not reported
Final Monetary Amount: Not reported
Paid Amount: Not reported
Final Count: Not reported
Final Amount: Not reported

Evaluation Action Summary:
Evaluation Date: 19900919
Evaluation Responsible Agency: State
Found Violation: No
Evaluation Type Description: COMPLIANCE EVALUATION INSPECTION
Evaluation Responsible Person Identifier: NYDEC
Evaluation Responsible Sub-Organization: Not reported
Actual Return to Compliance Date: Not reported
Scheduled Compliance Date: Not reported
Date of Request: Not reported
Date Response Received: Not reported
Request Agency: Not reported
Former Citation: Not reported

Evaluation Date: 19900612
Evaluation Responsible Agency: State
Found Violation: No
Evaluation Type Description: COMPLIANCE EVALUATION INSPECTION
Evaluation Responsible Person Identifier: NYDEC
Evaluation Responsible Sub-Organization: Not reported

AYDC PHASE II DEVELOPMENT COMPANY LLC (Continued) **1000994315**

Actual Return to Compliance Date:	Not reported
Scheduled Compliance Date:	Not reported
Date of Request:	Not reported
Date Response Received:	Not reported
Request Agency:	Not reported
Former Citation:	Not reported

FINDS:
Registry ID: 110004362314

Click Here for FRS Facility Detail Report:

Environmental Interest/Information System:
The Resource Conservation and Recovery Act Information System (RCRAInfo) is EPA's comprehensive information system in support of the Resource Conservation and Recovery Act (RCRA) of 1976 and the Hazardous and Solid Waste Amendments (HSWA) of 1984. It tracks many types of information about generators, transporters, treaters, storers, and disposers of hazardous waste.
Registry ID: 110009471473

Click Here for FRS Facility Detail Report:

Environmental Interest/Information System:
The Resource Conservation and Recovery Act Information System (RCRAInfo) is EPA's comprehensive information system in support of the Resource Conservation and Recovery Act (RCRA) of 1976 and the Hazardous and Solid Waste Amendments (HSWA) of 1984. It tracks many types of information about generators, transporters, treaters, storers, and disposers of hazardous waste.

Click this hyperlink while viewing on your computer to access additional FINDS: detail in the EDR Site Report.

ECHO:

Envid:	1000994315
Registry ID:	110004362314
DFR URL:	http://echo.epa.gov/detailed-facility-report?fid=110004362314
Name:	AYDC PHASE II DEVELOPMENT COMPANY LLC
Address:	666 PACIFIC ST
City,State,Zip:	BROOKLYN, NY 11217

Envid:	1000994315
Registry ID:	110009471473
DFR URL:	http://echo.epa.gov/detailed-facility-report?fid=110009471473
Name:	J B WATCH CASE CO INC
Address:	666 PACIFIC ST
City,State,Zip:	BROOKLYN, NY 11217

BE273 **CONSOLIDATED EDISON** **PA MANIFEST** **S123093159**
West **670 PACIFIC ST** **N/A**
1/8-1/4 **BROOKLYN, NY 11217**
0.228 mi.
1205 ft. **Site 4 of 8 in cluster BE**

Relative: **Lower**

Actual: **52 ft.**

Manifest Details:

Year:	2017
Manifest Number:	009797555FLE
Manifest Type:	TSD Copy
Generator EPA Id:	NYP005046349
Generator Date:	03/13/2017
Mailing Address:	Not reported
Mailing City,St,Zip:	Not reported
Contact Name:	Not reported
Contact Phone:	Not reported
TSD EPA Id:	Not reported
TSD Date:	Not reported
TSD Facility Name:	Republic Environmental Systems (Pennsylvania) LLC
TSD Facility Address:	2869 Sandstone Dr
TSD Facility City:	Hatfield
TSD Facility State:	PA
Facility Telephone:	Not reported
Page Number:	1
Line Number:	1
Waste Number:	D008
Container Number:	1
Container Type:	Cargo tanks (tank trucks)
Waste Quantity:	160
Unit:	Pounds
Handling Code:	Not reported
TSP EPA Id:	PAD085690592
Date TSP Sig:	Not reported

BE274 **670-678 PACIFIC STREET** **NY UST** **U004248206**
West **670-678 PACIFIC STREET** **N/A**
1/8-1/4 **BROOKLYN, NY 11217**
0.228 mi.
1205 ft. **Site 5 of 8 in cluster BE**

Relative: **Lower**

Actual: **52 ft.**

UST:

Name:	670-678 PACIFIC STREET
Address:	670-678 PACIFIC STREET
City,State,Zip:	BROOKLYN, NY 11217
Id/Status:	2-612513 / Unregulated/Closed
Program Type:	PBS
Region:	STATE
DEC Region:	2
Expiration Date:	N/A
UTM X:	586738.90739
UTM Y:	4503978.52264
Site Type:	Apartment Building/Office Building

Affiliation Records:

Site Id:	520755
Affiliation Type:	Facility Owner
Company Name:	PACIFIC 670-674 LLC
Contact Type:	OWNER REPRESENTATIVE
Contact Name:	SHAYA MEHRING
Address1:	4706 18TH AVE

670-678 PACIFIC STREET (Continued) **U004248206**

Address2:	Not reported
City:	BROOKLYN
State:	NY
Zip Code:	11240
Country Code:	001
Phone:	(718) 972-7878
EMail:	Not reported
Fax Number:	Not reported
Modified By:	CGFREEDM
Date Last Modified:	2016-01-11

Site Id:	520755
Affiliation Type:	Mail Contact
Company Name:	NY DEVELOPERS
Contact Type:	Not reported
Contact Name:	SHAYA MEHRING
Address1:	1825 65TH STREET
Address2:	Not reported
City:	BROOKLYN
State:	NY
Zip Code:	11204
Country Code:	001
Phone:	(718) 260-8940
EMail:	SMEHRING@NYDEVELOPERS.NET
Fax Number:	Not reported
Modified By:	CGFREEDM
Date Last Modified:	2016-01-11

Site Id:	520755
Affiliation Type:	Facility Operator
Company Name:	670-678 PACIFIC STREET
Contact Type:	Not reported
Contact Name:	SHAYA MEHRING
Address1:	Not reported
Address2:	Not reported
City:	Not reported
State:	NN
Zip Code:	Not reported
Country Code:	001
Phone:	(718) 541-5749
EMail:	Not reported
Fax Number:	Not reported
Modified By:	CGFREEDM
Date Last Modified:	2016-01-11

Site Id:	520755
Affiliation Type:	Emergency Contact
Company Name:	PACIFIC 670-674 LLC
Contact Type:	Not reported
Contact Name:	SHAYA MEHRING
Address1:	Not reported
Address2:	Not reported
City:	Not reported
State:	NN
Zip Code:	Not reported
Country Code:	001
Phone:	(718) 260-8940

670-678 PACIFIC STREET (Continued) **U004248206**

EMail: Not reported
Fax Number: Not reported
Modified By: CGFREEDM
Date Last Modified: 2016-01-11

Tank Info:

Tank Number: 01
Tank ID: 260216
Tank Status: Closed - Removed
Material Name: Closed - Removed
Capacity Gallons: 550
Install Date: Not reported
Date Tank Closed: 09/15/2014
Registered: True
Tank Location: Underground
Tank Type: Steel/carbon steel
Tightness Test Method: NN
Date Test: Not reported
Next Test Date: Not reported
Pipe Model: Not reported
Modified By: MJGRIFFI
Last Modified: 05/09/2022

Tank Number: 02
Tank ID: 260217
Tank Status: Closed - Removed
Material Name: Closed - Removed
Capacity Gallons: 750
Install Date: Not reported
Date Tank Closed: 09/15/2014
Registered: True
Tank Location: Underground
Tank Type: Steel/carbon steel
Tightness Test Method: NN
Date Test: Not reported
Next Test Date: Not reported
Pipe Model: Not reported
Modified By: MJGRIFFI
Last Modified: 05/09/2022

Tank Number: 03
Tank ID: 260218
Tank Status: Closed - Removed
Material Name: Closed - Removed
Capacity Gallons: 750
Install Date: Not reported
Date Tank Closed: 09/15/2014
Registered: True
Tank Location: Underground
Tank Type: Steel/carbon steel
Tightness Test Method: NN
Date Test: Not reported
Next Test Date: Not reported
Pipe Model: Not reported

670-678 PACIFIC STREET (Continued) **U004248206**

Modified By:	MJGRIFFI
Last Modified:	05/09/2022

Tank Number:	04
Tank ID:	260219
Tank Status:	Closed - Removed
Material Name:	Closed - Removed
Capacity Gallons:	750
Install Date:	Not reported
Date Tank Closed:	09/15/2014
Registered:	True
Tank Location:	Underground
Tank Type:	Steel/carbon steel
Tightness Test Method:	NN
Date Test:	Not reported
Next Test Date:	Not reported
Pipe Model:	Not reported
Modified By:	MJGRIFFI
Last Modified:	05/09/2022

Tank Number:	05
Tank ID:	263144
Tank Status:	Closed - Removed
Material Name:	Closed - Removed
Capacity Gallons:	275
Install Date:	Not reported
Date Tank Closed:	09/15/2014
Registered:	True
Tank Location:	Underground
Tank Type:	Steel/carbon steel
Tightness Test Method:	NN
Date Test:	Not reported
Next Test Date:	Not reported
Pipe Model:	Not reported
Modified By:	MJGRIFFI
Last Modified:	05/09/2022

Tank Number:	06
Tank ID:	263145
Tank Status:	Closed - Removed
Material Name:	Closed - Removed
Capacity Gallons:	275
Install Date:	Not reported
Date Tank Closed:	09/15/2014
Registered:	True
Tank Location:	Underground
Tank Type:	Steel/carbon steel
Tightness Test Method:	NN
Date Test:	Not reported
Next Test Date:	Not reported
Pipe Model:	Not reported
Modified By:	MJGRIFFI
Last Modified:	05/09/2022

BE275 **CON EDISON - PACIFIC STREET** **PA MANIFEST** **S123093136**
West **670 PACIFIC ST** **N/A**
1/8-1/4 **BROOKLYN, NY 11217**
0.228 mi.
1205 ft. **Site 6 of 8 in cluster BE**

Relative: **Lower**

Actual: **52 ft.**

Manifest Details:

Year:	2017
Manifest Number:	009439028FLE
Manifest Type:	TSD Copy
Generator EPA Id:	NYP005041710
Generator Date:	03/06/2017
Mailing Address:	Not reported
Mailing City,St,Zip:	Not reported
Contact Name:	Not reported
Contact Phone:	Not reported
TSD EPA Id:	Not reported
TSD Date:	Not reported
TSD Facility Name:	Republic Environmental Systems (Pennsylvania) LLC
TSD Facility Address:	2869 Sandstone Dr
TSD Facility City:	Hatfield
TSD Facility State:	PA
Facility Telephone:	Not reported
Page Number:	1
Line Number:	1
Waste Number:	D008
Container Number:	1
Container Type:	Cargo tanks (tank trucks)
Waste Quantity:	100
Unit:	Pounds
Handling Code:	Not reported
TSP EPA Id:	PAD085690592
Date TSP Sig:	Not reported

BF276 **420 CLINTON LLC** **NY AST** **A100322471**
NNE **420 CLINTON AVENUE** **N/A**
1/8-1/4 **BROOKLYN, NY 11238**
0.229 mi.
1207 ft. **Site 1 of 3 in cluster BF**

Relative: **Higher**

Actual: **86 ft.**

AST:

Name:	420 CLINTON LLC
Address:	420 CLINTON AVENUE
City,State,Zip:	BROOKLYN, NY 11238
Region:	STATE
DEC Region:	2
Site Status:	Active
Facility Id:	2-611006
Program Type:	PBS
UTM X:	587241.98505
UTM Y:	4504368.47117
Expiration Date:	03/26/2028
Site Type:	Apartment Building/Office Building

Affiliation Records:

Site Id:	408820
Affiliation Type:	Facility Operator
Company Name:	420 CLINTON LLC
Contact Type:	Not reported
Contact Name:	JOSE CABRERA

420 CLINTON LLC (Continued) **A100322471**

Address1:	Not reported
Address2:	Not reported
City:	Not reported
State:	NN
Zip Code:	Not reported
Country Code:	001
Phone:	(347) 351-5514
EMail:	Not reported
Fax Number:	Not reported
Modified By:	MFLEONAR
Date Last Modified:	2018-03-22

Site Id:	408820
Affiliation Type:	Mail Contact
Company Name:	420 CLINTON LLC
Contact Type:	Not reported
Contact Name:	ADAM WESTREICH
Address1:	120 WEST 45TH STREET
Address2:	SUITE 1010
City:	NEW YORK
State:	NY
Zip Code:	10036
Country Code:	001
Phone:	(718) 302-0008
EMail:	SAM@HAZELTONAP.COM
Fax Number:	Not reported
Modified By:	JSMACRI
Date Last Modified:	2023-03-15

Site Id:	408820
Affiliation Type:	Emergency Contact
Company Name:	420 CLINTON LLC
Contact Type:	Not reported
Contact Name:	SAM HIRSH
Address1:	Not reported
Address2:	Not reported
City:	Not reported
State:	NN
Zip Code:	Not reported
Country Code:	999
Phone:	(917) 753-7207
EMail:	Not reported
Fax Number:	Not reported
Modified By:	MFLEONAR
Date Last Modified:	2018-03-22

Site Id:	408820
Affiliation Type:	Facility Owner
Company Name:	420 CLINTON LLC
Contact Type:	OWNER
Contact Name:	LESLIE WESETREICH
Address1:	150 WEST 45TH STREET, SUITE 1010
Address2:	Not reported
City:	NEW YORK
State:	NY
Zip Code:	10036
Country Code:	001

420 CLINTON LLC (Continued) **A100322471**

Phone: (718) 302-0008
EMail: Not reported
Fax Number: Not reported
Modified By: JSMACRI
Date Last Modified: 2023-03-15

Tank Info:

Tank Number: 001
Tank Id: 226895
Material Code: 0003
Common Name of Substance: #6 Fuel Oil (On-Site Consumption)

Equipment Records:

G00 - Tank Secondary Containment - None
J02 - Dispenser - Suction Dispenser
C03 - Pipe Location - Aboveground/Underground Combination
I05 - Overfill - Vent Whistle
H00 - Tank Leak Detection - None
E00 - Piping Secondary Containment - None
K00 - Spill Prevention - None
A00 - Tank Internal Protection - None
D01 - Pipe Type - Steel/Carbon Steel/Iron
F00 - Pipe External Protection - None
L00 - Piping Leak Detection - None
B00 - Tank External Protection - None

Tank Location: Partially buried tank (tank with 10% or more below ground).... Tank is less than 90% above grade, partially buried.
Tank Type: Steel/Carbon Steel/Iron
Tank Status: Closed - Removed
Pipe Model: Not reported
Install Date: Not reported
Capacity Gallons: 5500
Tightness Test Method: -
Date Test: Not reported
Next Test Date: Not reported
Date Tank Closed: 12/01/2008
Register: True
Modified By: MJGRIFFI
Last Modified: 05/09/2022
Material Name: #6 fuel oil (on-site consumption)

Tank Number: 002
Tank Id: 240716
Material Code: 0003
Common Name of Substance: #6 Fuel Oil (On-Site Consumption)

Equipment Records:

J02 - Dispenser - Suction Dispenser
C03 - Pipe Location - Aboveground/Underground Combination
G02 - Tank Secondary Containment - Vault (w/access)
I05 - Overfill - Vent Whistle
H00 - Tank Leak Detection - None
E00 - Piping Secondary Containment - None
K00 - Spill Prevention - None

420 CLINTON LLC (Continued) **A100322471**

A00 - Tank Internal Protection - None
D01 - Pipe Type - Steel/Carbon Steel/Iron
B00 - Tank External Protection - None
F00 - Pipe External Protection - None
L00 - Piping Leak Detection - None

Tank Location:	Aboveground - on saddles, legs, racks, etc.... Tank bottom is elevated above grade or tank pad, allowing visual inspection.
Tank Type:	Steel/Carbon Steel/Iron
Tank Status:	In Service
Pipe Model:	Not reported
Install Date:	06/11/2009
Capacity Gallons:	4000
Tightness Test Method:	-
Date Test:	Not reported
Next Test Date:	Not reported
Date Tank Closed:	Not reported
Register:	True
Modified By:	JSMACRI
Last Modified:	03/15/2023
Material Name:	#2 fuel oil (on-site consumption)

BE277 **666 PACIFIC STREET** **NY NYC OER** **S129932594**
West **662 PACIFIC STREET** **N/A**
1/8-1/4 **BROOKLYN, NY**
0.229 mi.
1210 ft. **Site 7 of 8 in cluster BE**

Relative: **Lower**
Actual: **52 ft.**

NYC OER:

Name:	666 PACIFIC STREET
Address:	662 PACIFIC STREET
City,State,Zip:	BROOKLYN, NY
Latitude:	40.682164
Longitude:	-73.973492
OER Project Numbers:	15TMP0560K,15EH-N560K
BBL:	3.0112800013011202E+49
OER Program:	E/RD (Review)
Class:	Completed (C)
Phase:	Site Management
URL:	https://a002-epic.nyc.gov/app/workspace/2927/docrepository
Postcode:	8
Community Board:	35
Council District:	161
Census Tract:	Not reported
BIN:	Not reported
NTA:	Prospect Heights

BG278 **CON EDISON - MANHOLE 2904** **RCRA-LQG** **1012184904**
ENE **506 WASHINGTON AVE** **NY MANIFEST** **NYP004153227**
1/8-1/4 **BROOKLYN, NY 11238**
0.230 mi.
1213 ft. **Site 1 of 3 in cluster BG**

Relative: **Higher**
Actual: **76 ft.**

RCRA Listings:

Date Form Received by Agency:	20080221
Handler Name:	Con Edison - Manhole 2904
Handler Address:	506 WASHINGTON AVE

CON EDISON - MANHOLE 2904 (Continued) **1012184904**

Handler City,State,Zip:	BROOKLYN, NY 11238
EPA ID:	NYP004153227
Contact Name:	FRANKLIN MURRAY
Contact Address:	Not reported
Contact City,State,Zip:	Not reported
Contact Telephone:	212-460-2808
Contact Fax:	Not reported
Contact Email:	MURRAYFR@CONED.COM
Contact Title:	Not reported
EPA Region:	02
Land Type:	Private
Federal Waste Generator Description:	Large Quantity Generator
Non-Notifier:	Not reported
Biennial Report Cycle:	2007
Accessibility:	Not reported
Active Site Indicator:	Handler Activities
State District Owner:	Not reported
State District:	Not reported
Mailing Address:	4 IRVING PLACE
Mailing City,State,Zip:	NEW YORK, NY 10003
Owner Name:	Consolidated Edison Company Of Ny, Inc.
Owner Type:	Private
Operator Name:	Consolidated Edison Company Of Ny, Inc.
Operator Type:	Private
Short-Term Generator Activity:	No
Importer Activity:	No
Mixed Waste Generator:	No
Transporter Activity:	No
Transfer Facility Activity:	No
Recycler Activity with Storage:	No
Small Quantity On-Site Burner Exemption:	No
Smelting Melting and Refining Furnace Exemption:	No
Underground Injection Control:	No
Off-Site Waste Receipt:	No
Universal Waste Indicator:	No
Universal Waste Destination Facility:	No
Federal Universal Waste:	No
Active Site State-Reg Handler:	---
Federal Facility Indicator:	Not reported
Hazardous Secondary Material Indicator:	NN
Sub-Part K Indicator:	Not reported
2018 GPRA Permit Baseline:	Not on the Baseline
2018 GPRA Renewals Baseline:	Not on the Baseline
202 GPRA Corrective Action Baseline:	No
Subject to Corrective Action Universe:	No
Non-TSDFs Where RCRA CA has Been Imposed Universe:	No
Corrective Action Priority Ranking:	No NCAPS ranking
Environmental Control Indicator:	No
Institutional Control Indicator:	No
Human Exposure Controls Indicator:	N/A
Groundwater Controls Indicator:	N/A
Significant Non-Complier Universe:	No
Unaddressed Significant Non-Complier Universe:	No
Addressed Significant Non-Complier Universe:	No
Significant Non-Complier With a Compliance Schedule Universe:	No
Financial Assurance Required:	Not reported
Handler Date of Last Change:	20150414

CON EDISON - MANHOLE 2904 (Continued) **1012184904**

Recognized Trader-Importer:	No
Recognized Trader-Exporter:	No
Importer of Spent Lead Acid Batteries:	No
Exporter of Spent Lead Acid Batteries:	No
Recycler Activity Without Storage:	Not reported
Manifest Broker:	Not reported
Sub-Part P Indicator:	No

Biennial: List of Years
Year: 2007

Click Here for Biennial Reporting System Data:

Hazardous Waste Summary:
Waste Code: D008
Waste Description: Lead

Handler - Owner Operator:

Owner/Operator Indicator:	Operator
Owner/Operator Name:	CONSOLIDATED EDISON COMPANY OF NY, INC.
Legal Status:	Private
Date Became Current:	20070824
Date Ended Current:	Not reported
Owner/Operator Address:	4 IRVING PLACE
Owner/Operator City,State,Zip:	NEW YORK, NY 10003
Owner/Operator Telephone:	Not reported
Owner/Operator Telephone Ext:	Not reported
Owner/Operator Fax:	Not reported
Owner/Operator Email:	Not reported

Owner/Operator Indicator:	Owner
Owner/Operator Name:	CONSOLIDATED EDISON COMPANY OF NY, INC.
Legal Status:	Private
Date Became Current:	20070824
Date Ended Current:	Not reported
Owner/Operator Address:	4 IRVING PLACE
Owner/Operator City,State,Zip:	NEW YORK, NY 10003
Owner/Operator Telephone:	Not reported
Owner/Operator Telephone Ext:	Not reported
Owner/Operator Fax:	Not reported
Owner/Operator Email:	Not reported

Historic Generators:

Receive Date:	20080221
Handler Name:	CON EDISON - MANHOLE 2904
Federal Waste Generator Description:	Large Quantity Generator
State District Owner:	Not reported
Large Quantity Handler of Universal Waste:	No
Recognized Trader Importer:	No
Recognized Trader Exporter:	No
Spent Lead Acid Battery Importer:	No
Spent Lead Acid Battery Exporter:	No
Current Record:	Yes
Non Storage Recycler Activity:	Not reported
Electronic Manifest Broker:	Not reported

CON EDISON - MANHOLE 2904 (Continued) **1012184904**

List of NAICS Codes and Descriptions:
- NAICS Code: 221122
- NAICS Description: ELECTRIC POWER DISTRIBUTION

Facility Has Received Notices of Violations:
- Violations: No Violations Found

Evaluation Action Summary:
- Evaluations: No Evaluations Found

Manifest Facility Information:
- EPA ID: NYP004153227
- Country: USA
- Name: CONSOLIDATED EDISON
- Address: 506 WASHINGTON AVE
- Address 2: Not reported
- City,State,Zip: BROOKLYN, NY 11238
- Zip 4: Not reported
- Location Address 1: 506 WASHINGTON AVE
- Location Address 2: Not reported
- Location City,State,Zip: BROOKLYN, NY 11238
- Location Zip 4: Not reported
- Facility Status: Not reported
- Total Tanks: Not reported
- Code: BP

Mailing:
- Mailing Name: consolidated edison
- Mailing Contact: franklyn murray
- Mailing Address 1: 4 irving pl rm 828
- Mailing Address 2: Not reported
- Mailing City,State,Zip: new york, NY 10003
- Mailing Zip 4: Not reported
- Mailing Country: USA
- Mailing Phone: 2124602808

Manifest Data:
- Document ID: Not reported
- Manifest Status: Not reported
- Trans1 State ID: NYD006982359
- Year: 2018
- Trans2 State ID: Not reported
- Generator Ship Date: 09/05/2007
- Trans1 Recv Date: 09/05/2007
- Trans2 Recv Date: Not reported
- TSD Site Recv Date: 09/06/2007
- Part A Recv Date: Not reported
- Part B Recv Date: Not reported
- Generator EPA ID: NYP004153227
- Trans1 EPA ID: Not reported
- Trans2 EPA ID: Not reported
- TSDF ID 1: NYD077444263
- TSDF ID 2: Not reported
- Manifest Tracking Number: 001437104FLE

CON EDISON - MANHOLE 2904 (Continued) **1012184904**

Import Indicator:	N
Export Indicator:	N
Discr Quantity Indicator:	N
Discr Type Indicator:	N
Discr Residue Indicator:	N
Discr Partial Reject Indicator:	N
Discr Full Reject Indicator:	N
Manifest Ref Number:	Not reported
Alt Facility RCRA ID:	Not reported
Alt Facility Sign Date:	Not reported
MGMT Method Type Code:	H141
Waste Code a:	B007
Waste Code b:	LEAD
Waste Code c:	Not reported
Waste Code e:	Not reported
Waste Code f:	Not reported
Waste Code g:	Not reported
Waste Code 1:	Not reported
Waste Code 2:	Not reported
Waste Code 3:	Not reported
Waste Code 4:	Not reported
Waste Code 5:	Not reported
Waste Code 6:	Not reported
Quantity:	61
Units:	Kilograms
Number of Containers:	1
Container Type:	Metal drums, barrels, kegs
Handling Method:	Landfill
Specific Gravity:	1

Document ID:	Not reported
Manifest Status:	Not reported
Trans1 State ID:	NYD006982359
Year:	2018
Trans2 State ID:	Not reported
Generator Ship Date:	08/30/2007
Trans1 Recv Date:	08/30/2007
Trans2 Recv Date:	Not reported
TSD Site Recv Date:	08/31/2007
Part A Recv Date:	Not reported
Part B Recv Date:	Not reported
Generator EPA ID:	NYP004153227
Trans1 EPA ID:	Not reported
Trans2 EPA ID:	Not reported
TSDF ID 1:	NYD077444263
TSDF ID 2:	Not reported
Manifest Tracking Number:	001451474FLE
Import Indicator:	N
Export Indicator:	N
Discr Quantity Indicator:	N
Discr Type Indicator:	N
Discr Residue Indicator:	N
Discr Partial Reject Indicator:	N
Discr Full Reject Indicator:	N
Manifest Ref Number:	Not reported
Alt Facility RCRA ID:	Not reported
Alt Facility Sign Date:	Not reported

CON EDISON - MANHOLE 2904 (Continued) **1012184904**

MGMT Method Type Code:	H141
Waste Code a:	LEAD
Waste Code b:	B007
Waste Code c:	Not reported
Waste Code e:	Not reported
Waste Code f:	Not reported
Waste Code g:	Not reported
Waste Code 1:	Not reported
Waste Code 2:	Not reported
Waste Code 3:	Not reported
Waste Code 4:	Not reported
Waste Code 5:	Not reported
Waste Code 6:	Not reported
Quantity:	63
Units:	Kilograms
Number of Containers:	1
Container Type:	Metal drums, barrels, kegs
Handling Method:	Landfill
Specific Gravity:	1

Document ID:	Not reported
Manifest Status:	Not reported
Trans1 State ID:	NYD006982359
Year:	2018
Trans2 State ID:	Not reported
Generator Ship Date:	08/29/2007
Trans1 Recv Date:	08/29/2007
Trans2 Recv Date:	Not reported
TSD Site Recv Date:	08/29/2007
Part A Recv Date:	Not reported
Part B Recv Date:	Not reported
Generator EPA ID:	NYP004153227
Trans1 EPA ID:	Not reported
Trans2 EPA ID:	Not reported
TSDF ID 1:	NYD077444263
TSDF ID 2:	Not reported
Manifest Tracking Number:	001437110FLE
Import Indicator:	N
Export Indicator:	N
Discr Quantity Indicator:	N
Discr Type Indicator:	N
Discr Residue Indicator:	N
Discr Partial Reject Indicator:	N
Discr Full Reject Indicator:	N
Manifest Ref Number:	Not reported
Alt Facility RCRA ID:	Not reported
Alt Facility Sign Date:	Not reported
MGMT Method Type Code:	H141
Waste Code a:	LEAD
Waste Code b:	B007
Waste Code c:	Not reported
Waste Code e:	Not reported
Waste Code f:	Not reported
Waste Code g:	Not reported
Waste Code 1:	Not reported
Waste Code 2:	Not reported
Waste Code 3:	Not reported

CON EDISON - MANHOLE 2904 (Continued) **1012184904**

Waste Code 4:	Not reported
Waste Code 5:	Not reported
Waste Code 6:	Not reported
Quantity:	3600
Units:	Kilograms
Number of Containers:	18
Container Type:	Metal drums, barrels, kegs
Handling Method:	Landfill
Specific Gravity:	1

Document ID:	Not reported
Manifest Status:	Not reported
Trans1 State ID:	NYD006982359
Year:	2018
Trans2 State ID:	Not reported
Generator Ship Date:	08/29/2007
Trans1 Recv Date:	08/29/2007
Trans2 Recv Date:	Not reported
TSD Site Recv Date:	09/04/2007
Part A Recv Date:	Not reported
Part B Recv Date:	Not reported
Generator EPA ID:	NYP004153227
Trans1 EPA ID:	Not reported
Trans2 EPA ID:	Not reported
TSDF ID 1:	NYD077444263
TSDF ID 2:	Not reported
Manifest Tracking Number:	001451472FLE
Import Indicator:	N
Export Indicator:	N
Discr Quantity Indicator:	N
Discr Type Indicator:	N
Discr Residue Indicator:	N
Discr Partial Reject Indicator:	N
Discr Full Reject Indicator:	N
Manifest Ref Number:	Not reported
Alt Facility RCRA ID:	Not reported
Alt Facility Sign Date:	Not reported
MGMT Method Type Code:	H141
Waste Code a:	LEAD
Waste Code b:	B007
Waste Code c:	Not reported
Waste Code e:	Not reported
Waste Code f:	Not reported
Waste Code g:	Not reported
Waste Code 1:	Not reported
Waste Code 2:	Not reported
Waste Code 3:	Not reported
Waste Code 4:	Not reported
Waste Code 5:	Not reported
Waste Code 6:	Not reported
Quantity:	613
Units:	Kilograms
Number of Containers:	7
Container Type:	Metal drums, barrels, kegs
Handling Method:	Landfill
Specific Gravity:	1

BC279 **SR. JOSEPH CHURCH** **NY UST** **U000408593**
SE **856 PACIFIC ST** **N/A**
1/8-1/4 **BROOKLYN, NY 11238**
0.230 mi.
1217 ft. **Site 3 of 3 in cluster BC**

Relative:
Higher

Actual:
86 ft.

UST:

Name:	SR. JOSEPH CHURCH
Address:	856 PACIFIC ST
City,State,Zip:	BROOKLYN, NY 11238
Id/Status:	2-285838 / Inactive
Program Type:	PBS
Region:	STATE
DEC Region:	2
Expiration Date:	N/A
UTM X:	587408.48927
UTM Y:	4503791.73669
Site Type:	Unknown

Affiliation Records:

Site Id:	12723
Affiliation Type:	Emergency Contact
Company Name:	SR. JOSEPH CHURCH
Contact Type:	Not reported
Contact Name:	SR. JOSEPH CHURCH
Address1:	Not reported
Address2:	Not reported
City:	Not reported
State:	NN
Zip Code:	Not reported
Country Code:	001
Phone:	(718) 783-4500
EMail:	Not reported
Fax Number:	Not reported
Modified By:	TRANSLAT
Date Last Modified:	2004-03-04

Site Id:	12723
Affiliation Type:	Facility Operator
Company Name:	SR. JOSEPH CHURCH
Contact Type:	Not reported
Contact Name:	SR. JOSEPH CHURCH
Address1:	Not reported
Address2:	Not reported
City:	Not reported
State:	NN
Zip Code:	Not reported
Country Code:	001
Phone:	(718) 783-4500
EMail:	Not reported
Fax Number:	Not reported
Modified By:	TRANSLAT
Date Last Modified:	2004-03-04

Site Id:	12723
Affiliation Type:	Mail Contact
Company Name:	SR. JOSEPH CHURCH
Contact Type:	Not reported
Contact Name:	Not reported
Address1:	856 PACIFIC ST

SR. JOSEPH CHURCH (Continued) **U000408593**

Address2:	Not reported
City:	BROOKLYN
State:	NY
Zip Code:	11238
Country Code:	001
Phone:	(718) 783-4500
EMail:	Not reported
Fax Number:	Not reported
Modified By:	TRANSLAT
Date Last Modified:	2004-03-04

Site Id:	12723
Affiliation Type:	Facility Owner
Company Name:	SR. JOSEPH CHURCH
Contact Type:	Not reported
Contact Name:	Not reported
Address1:	856 PACIFIC ST
Address2:	Not reported
City:	BROOKLYN
State:	NY
Zip Code:	11238
Country Code:	001
Phone:	(718) 783-4500
EMail:	Not reported
Fax Number:	Not reported
Modified By:	TRANSLAT
Date Last Modified:	2004-03-04

Tank Info:

Tank Number:	001
Tank ID:	32191
Tank Status:	Tank Converted to Non-Regulated Use
Material Name:	Tank Converted to Non-Regulated Use
Capacity Gallons:	4000
Install Date:	12/01/1945
Date Tank Closed:	02/07/2003
Registered:	True
Tank Location:	Underground
Tank Type:	Steel/carbon steel
Material Code:	0001
Common Name of Substance:	#2 Fuel Oil (On-Site Consumption)

Tightness Test Method:	NN
Date Test:	Not reported
Next Test Date:	Not reported
Pipe Model:	Not reported
Modified By:	MJGRIFFI
Last Modified:	05/09/2022

Equipment Records:

A00 - Tank Internal Protection - None
D01 - Pipe Type - Steel/Carbon Steel/Iron
G03 - Tank Secondary Containment - Vault (w/o access)
I04 - Overfill - Product Level Gauge (A/G)
B00 - Tank External Protection - None
C00 - Pipe Location - No Piping

SR. JOSEPH CHURCH (Continued) **U000408593**

F00 - Pipe External Protection - None
H05 - Tank Leak Detection - In-Tank System (ATG)

BG280 **CON EDISON** **NY MANIFEST** **S117737007**
ENE **502 WASHINGTON AVENUE** **N/A**
1/8-1/4 **BROOKLYN, NY 11238**
0.231 mi.
1222 ft. **Site 2 of 3 in cluster BG**

Relative:
Higher

Actual:
76 ft.

Manifest Facility Information:

EPA ID:	NYP004597274
Country:	USA
Name:	CON EDISON
Address:	502 WASHINGTON AVENUE
Address 2:	Not reported
City,State,Zip:	BROOKLYN, NY 11238
Zip 4:	Not reported
Location Address 1:	502 WASHINGTON AVENUE
Location Address 2:	Not reported
Location City,State,Zip:	BROOKLYN, NY 11238
Location Zip 4:	Not reported
Facility Status:	Not reported
Total Tanks:	Not reported
Code:	BP

Mailing:

Mailing Name:	CON EDISON
Mailing Contact:	TOM TEELING
Mailing Address 1:	4 IRVING PLACE 15TH FLOOR
Mailing Address 2:	Not reported
Mailing City,State,Zip:	NEW YORK, NY 10003
Mailing Zip 4:	Not reported
Mailing Country:	USA
Mailing Phone:	Not reported

Manifest Data:

Document ID:	Not reported
Manifest Status:	Not reported
Trans1 State ID:	NJD003812047
Year:	2018
Trans2 State ID:	Not reported
Generator Ship Date:	07/15/2014
Trans1 Recv Date:	07/15/2014
Trans2 Recv Date:	Not reported
TSD Site Recv Date:	07/18/2014
Part A Recv Date:	Not reported
Part B Recv Date:	Not reported
Generator EPA ID:	NYP004597274
Trans1 EPA ID:	Not reported
Trans2 EPA ID:	Not reported
TSDF ID 1:	NJD991291105
TSDF ID 2:	Not reported
Manifest Tracking Number:	002614979GBF
Import Indicator:	N
Export Indicator:	N
Discr Quantity Indicator:	N
Discr Type Indicator:	N
Discr Residue Indicator:	N

CON EDISON (Continued) **S117737007**

Discr Partial Reject Indicator:	N
Discr Full Reject Indicator:	N
Manifest Ref Number:	Not reported
Alt Facility RCRA ID:	Not reported
Alt Facility Sign Date:	Not reported
MGMT Method Type Code:	H110
Waste Code a:	LEAD
Waste Code b:	Not reported
Waste Code c:	Not reported
Waste Code e:	Not reported
Waste Code f:	Not reported
Waste Code g:	Not reported
Waste Code 1:	Not reported
Waste Code 2:	Not reported
Waste Code 3:	Not reported
Waste Code 4:	Not reported
Waste Code 5:	Not reported
Waste Code 6:	Not reported
Quantity:	700
Units:	Gallons (liquids only)
Number of Containers:	1
Container Type:	Cargo tanks (tank trucks)
Handling Method:	Treat
Specific Gravity:	1

BG281 **UNDERHILL-WASHINGTON EQUITIES LLC** **NY AST** **A100293290**
ENE **500 WASHINGTON AVENUE** **N/A**
1/8-1/4 **BROOKLYN, NY 11238**
0.234 mi.
1236 ft. **Site 3 of 3 in cluster BG**

Relative:
Higher

Actual:
76 ft.

AST:

Name:	UNDERHILL-WASHINGTON EQUITIES LLC
Address:	500 WASHINGTON AVENUE
City,State,Zip:	BROOKLYN, NY 11238
Region:	STATE
DEC Region:	2
Site Status:	Active
Facility Id:	2-609425
Program Type:	PBS
UTM X:	587447.47120
UTM Y:	4504200.44453
Expiration Date:	12/23/2023
Site Type:	Apartment Building/Office Building

Affiliation Records:

Site Id:	31269
Affiliation Type:	Facility Operator
Company Name:	BNS BUILDINGS LLC
Contact Type:	Not reported
Contact Name:	MENSUR NIKAJ
Address1:	Not reported
Address2:	Not reported
City:	Not reported
State:	NN
Zip Code:	Not reported
Country Code:	001

UNDERHILL-WASHINGTON EQUITIES LLC (Continued) **A100293290**

Phone:	(718) 267-0300
EMail:	Not reported
Fax Number:	Not reported
Modified By:	MSBAPTIS
Date Last Modified:	2008-10-31

Site Id:	31269
Affiliation Type:	Emergency Contact
Company Name:	BNS BUILDINGS LLC
Contact Type:	Not reported
Contact Name:	NICK CONWAY
Address1:	Not reported
Address2:	Not reported
City:	Not reported
State:	NN
Zip Code:	Not reported
Country Code:	999
Phone:	(718) 267-0347
EMail:	Not reported
Fax Number:	Not reported
Modified By:	MSBAPTIS
Date Last Modified:	2008-10-31

Site Id:	31269
Affiliation Type:	Mail Contact
Company Name:	ALMA REALTY CORP.
Contact Type:	Not reported
Contact Name:	NICK CONWAY
Address1:	31-10 37TH AVENUE, SUITE 500
Address2:	31-10 37TH AVENUE, SUITE 500
City:	LONG ISLAND CITY
State:	NY
Zip Code:	11101
Country Code:	001
Phone:	(718) 267-0300
EMail:	NCONWAY@ALMAREALTY.COM
Fax Number:	Not reported
Modified By:	CJCURCUR
Date Last Modified:	2018-08-31

Site Id:	31269
Affiliation Type:	Facility Owner
Company Name:	UNDERHILL-WASHINGTON EQUITIES, LLC
Contact Type:	AGENT
Contact Name:	NICK CONWAY
Address1:	31-10 37TH AVE.
Address2:	Not reported
City:	LIC
State:	NY
Zip Code:	11101
Country Code:	001
Phone:	(718) 267-0300
EMail:	Not reported
Fax Number:	Not reported
Modified By:	MSBAPTIS
Date Last Modified:	2013-12-26

UNDERHILL-WASHINGTON EQUITIES LLC (Continued) **A100293290**

Tank Info:

Tank Number:	001
Tank Id:	67397
Material Code:	0001
Common Name of Substance:	#2 Fuel Oil (On-Site Consumption)

Equipment Records:

G07 - Tank Secondary Containment - Excavation Liner
C01 - Pipe Location - Aboveground
A01 - Tank Internal Protection - Epoxy Liner
E00 - Piping Secondary Containment - None
H00 - Tank Leak Detection - None
I02 - Overfill - High Level Alarm
L09 - Piping Leak Detection - Exempt Suction Piping
B01 - Tank External Protection - Painted/Asphalt Coating
K00 - Spill Prevention - None
D02 - Pipe Type - Galvanized Steel
F00 - Pipe External Protection - None
J02 - Dispenser - Suction Dispenser

Tank Location:	Aboveground - contact with soil.... Tank bottom rests on soil, allowing no visual inspection.
Tank Type:	Concrete
Tank Status:	In Service
Pipe Model:	Not reported
Install Date:	12/01/1992
Capacity Gallons:	3000
Tightness Test Method:	NN
Date Test:	Not reported
Next Test Date:	Not reported
Date Tank Closed:	Not reported
Register:	True
Modified By:	MJGRIFFI
Last Modified:	05/09/2022
Material Name:	#2 fuel oil (on-site consumption)

BF282 **RESIDENTS 420 CLINTON AVE** **NY LTANKS** **S103824098**
NNE **420 CLINTON AVE & GREENE** **N/A**
1/8-1/4 **BROOKLYN, NY**
0.236 mi.
1245 ft. **Site 2 of 3 in cluster BF**

Relative:
Higher

Actual:
87 ft.

LTANKS:

Name:	RESIDENTS 420 CLINTON AVE
Address:	420 CLINTON AVE & GREENE
City,State,Zip:	BROOKLYN, NY
Spill Number/Closed Date:	9813604 / 1999-03-05
Facility ID:	9813604
Site ID:	183388
Spill Date:	1999-02-07
Spill Cause:	Tank Failure
Spill Source:	Institutional, Educational, Gov., Other
Spill Class:	B3
Cleanup Ceased:	Not reported
SWIS:	2401
Investigator:	SACCACIO
Referred To:	Not reported

RESIDENTS 420 CLINTON AVE (Continued) **S103824098**

Reported to Dept:	1999-02-07
CID:	282
Water Affected:	Not reported
Spill Notifier:	Fire Department
Last Inspection:	Not reported
Recommended Penalty:	False
Meets Standard:	False
UST Involvement:	False
Remediation Phase:	0
Date Entered In Computer:	1999-02-07
Spill Record Last Update:	2002-10-23
Spiller Name:	Not reported
Spiller Company:	UNKNOWN FOR NOW
Spiller Address:	SAME
Spiller County:	001
Spiller Contact:	DISPATCHER 327
Spiller Phone:	(718) 965-8300
Spiller Extention:	Not reported
DEC Region:	2
DER Facility ID:	153628
DEC Memo:	Not reported
Remarks:	THEY HAVE A UNDERGROUND TANK THAT IS LEAKING OIL INTO THE SEWER.NYC FIRE DEPT WAS ON THE SCENE.A STEVE SACCACIO WAS NOTIFIED BY DEP ALSO.

All Materials:

Site ID:	183388
Operable Unit ID:	1071137
Operable Unit:	01
Material ID:	310316
Material Code:	0001A
Material Name:	#2 fuel oil
Case No.:	Not reported
Material FA:	Petroleum
Quantity:	.00
Units:	G
Recovered:	.00
Resource Affected:	Sewer
Oxygenate:	Not reported

BH283 **CON EDISON - MANHOLE 2903** **RCRA-LQG** **1014396191**
East **WASHINGTON AVENUE AND FULTON S** **NY MANIFEST** **NYP004183711**
1/8-1/4 **BROOKLYN, NY 11238** **NJ MANIFEST**
0.236 mi.
1248 ft. **Site 1 of 3 in cluster BH**

Relative: **Higher**
Actual: **75 ft.**

RCRA Listings:

Date Form Received by Agency:	20100323
Handler Name:	Con Edison - Manhole 2903
Handler Address:	WASHINGTON AVENUE AND FULTON S
Handler City,State,Zip:	BROOKLYN, NY 11238
EPA ID:	NYP004183711
Contact Name:	FRANKLYN MURRAY
Contact Address:	Not reported
Contact City,State,Zip:	Not reported
Contact Telephone:	212-460-2808
Contact Fax:	Not reported
Contact Email:	MURRAYFR@CONED.COM

CON EDISON - MANHOLE 2903 (Continued) **1014396191**

Contact Title:	Not reported
EPA Region:	02
Land Type:	Private
Federal Waste Generator Description:	Large Quantity Generator
Non-Notifier:	Not reported
Biennial Report Cycle:	2009
Accessibility:	Not reported
Active Site Indicator:	Handler Activities
State District Owner:	Not reported
State District:	Not reported
Mailing Address:	4 IRVING PLACE
Mailing City,State,Zip:	NEW YORK, NY 10003
Owner Name:	Consolidated Edison Company Of Ny, Inc.
Owner Type:	Private
Operator Name:	Consolidated Edison Company Of Ny, Inc.
Operator Type:	Private
Short-Term Generator Activity:	No
Importer Activity:	No
Mixed Waste Generator:	No
Transporter Activity:	No
Transfer Facility Activity:	No
Recycler Activity with Storage:	No
Small Quantity On-Site Burner Exemption:	No
Smelting Melting and Refining Furnace Exemption:	No
Underground Injection Control:	No
Off-Site Waste Receipt:	No
Universal Waste Indicator:	No
Universal Waste Destination Facility:	No
Federal Universal Waste:	No
Active Site State-Reg Handler:	---
Federal Facility Indicator:	Not reported
Hazardous Secondary Material Indicator:	NN
Sub-Part K Indicator:	Not reported
2018 GPRA Permit Baseline:	Not on the Baseline
2018 GPRA Renewals Baseline:	Not on the Baseline
202 GPRA Corrective Action Baseline:	No
Subject to Corrective Action Universe:	No
Non-TSDFs Where RCRA CA has Been Imposed Universe:	No
Corrective Action Priority Ranking:	No NCAPS ranking
Environmental Control Indicator:	No
Institutional Control Indicator:	No
Human Exposure Controls Indicator:	N/A
Groundwater Controls Indicator:	N/A
Significant Non-Complier Universe:	No
Unaddressed Significant Non-Complier Universe:	No
Addressed Significant Non-Complier Universe:	No
Significant Non-Complier With a Compliance Schedule Universe:	No
Financial Assurance Required:	Not reported
Handler Date of Last Change:	20150414
Recognized Trader-Importer:	No
Recognized Trader-Exporter:	No
Importer of Spent Lead Acid Batteries:	No
Exporter of Spent Lead Acid Batteries:	No
Recycler Activity Without Storage:	Not reported
Manifest Broker:	Not reported
Sub-Part P Indicator:	No

CON EDISON - MANHOLE 2903 (Continued) **1014396191**

Biennial: List of Years
Year: 2009

Click Here for Biennial Reporting System Data:

Hazardous Waste Summary:
Waste Code: D008
Waste Description: Lead

Handler - Owner Operator:
Owner/Operator Indicator: Operator
Owner/Operator Name: CONSOLIDATED EDISON COMPANY OF NY, INC.
Legal Status: Private
Date Became Current: 20090714
Date Ended Current: Not reported
Owner/Operator Address: 4 IRVING PLACE
Owner/Operator City,State,Zip: NEW YORK, NY 10003
Owner/Operator Telephone: Not reported
Owner/Operator Telephone Ext: Not reported
Owner/Operator Fax: Not reported
Owner/Operator Email: Not reported

Owner/Operator Indicator: Owner
Owner/Operator Name: CONSOLIDATED EDISON COMPANY OF NY, INC.
Legal Status: Private
Date Became Current: 20090714
Date Ended Current: Not reported
Owner/Operator Address: 4 IRVING PLACE
Owner/Operator City,State,Zip: NEW YORK, NY 10003
Owner/Operator Telephone: Not reported
Owner/Operator Telephone Ext: Not reported
Owner/Operator Fax: Not reported
Owner/Operator Email: Not reported

Historic Generators:
Receive Date: 20100323
Handler Name: CON EDISON - MANHOLE 2903
Federal Waste Generator Description: Large Quantity Generator
State District Owner: Not reported
Large Quantity Handler of Universal Waste: No
Recognized Trader Importer: No
Recognized Trader Exporter: No
Spent Lead Acid Battery Importer: No
Spent Lead Acid Battery Exporter: No
Current Record: Yes
Non Storage Recycler Activity: Not reported
Electronic Manifest Broker: Not reported

Receive Date: 20090714
Handler Name: CON EDISON
Federal Waste Generator Description: Conditionally Exempt Small Quantity Generator
State District Owner: Ny
Large Quantity Handler of Universal Waste: No
Recognized Trader Importer: No
Recognized Trader Exporter: No

CON EDISON - MANHOLE 2903 (Continued) **1014396191**

Spent Lead Acid Battery Importer: No
Spent Lead Acid Battery Exporter: No
Current Record: No
Non Storage Recycler Activity: Not reported
Electronic Manifest Broker: Not reported

List of NAICS Codes and Descriptions:
NAICS Code: 221122
NAICS Description: ELECTRIC POWER DISTRIBUTION

Facility Has Received Notices of Violations:
Violations: No Violations Found

Evaluation Action Summary:
Evaluations: No Evaluations Found

Manifest Facility Information:
EPA ID: NYP004153581
Country: USA
Name: CONSOLIDATED EDISON
Address: WASHINGTON AVE & FULTON ST
Address 2: MH2904
City,State,Zip: BROOKLYN, NY 11201
Zip 4: Not reported
Location Address 1: washington ave & fulton st
Location Address 2: MH2904
Location City,State,Zip: BROOKLYN, NY 11201
Location Zip 4: Not reported
Facility Status: Not reported
Total Tanks: Not reported
Code: BP

Mailing:
Mailing Name: CONSOLIDATED EDISON
Mailing Contact: FRANKLYN MURRAY
Mailing Address 1: 4 IRVING PL RM 828
Mailing Address 2: Not reported
Mailing City,State,Zip: NEW YORK, NY 10003
Mailing Zip 4: Not reported
Mailing Country: USA
Mailing Phone: 2124602808

Manifest Data:
Document ID: Not reported
Manifest Status: Not reported
Trans1 State ID: NYD006982359
Year: 2018
Trans2 State ID: Not reported
Generator Ship Date: 09/05/2007
Trans1 Recv Date: 09/05/2007
Trans2 Recv Date: Not reported
TSD Site Recv Date: 09/07/2007
Part A Recv Date: Not reported
Part B Recv Date: Not reported

CON EDISON - MANHOLE 2903 (Continued) **1014396191**

Generator EPA ID:	NYP004153581
Trans1 EPA ID:	Not reported
Trans2 EPA ID:	Not reported
TSDF ID 1:	NYD077444263
TSDF ID 2:	Not reported
Manifest Tracking Number:	001437061FLE
Import Indicator:	N
Export Indicator:	N
Discr Quantity Indicator:	N
Discr Type Indicator:	N
Discr Residue Indicator:	N
Discr Partial Reject Indicator:	N
Discr Full Reject Indicator:	N
Manifest Ref Number:	Not reported
Alt Facility RCRA ID:	Not reported
Alt Facility Sign Date:	Not reported
MGMT Method Type Code:	H141
Waste Code a:	B007
Waste Code b:	CADMIUM
Waste Code c:	CHROMIUM
Waste Code e:	LEAD
Waste Code f:	Not reported
Waste Code g:	Not reported
Waste Code 1:	Not reported
Waste Code 2:	Not reported
Waste Code 3:	Not reported
Waste Code 4:	Not reported
Waste Code 5:	Not reported
Waste Code 6:	Not reported
Quantity:	100
Units:	Kilograms
Number of Containers:	2
Container Type:	Metal drums, barrels, kegs
Handling Method:	Landfill
Specific Gravity:	1

EPA ID:	NYP004183711
Country:	USA
Name:	CONSOLIDATED EDISON
Address:	WASHINGTON AVE & FULTON ST
Address 2:	Not reported
City,State,Zip:	BROOKLYN, NY 11238
Zip 4:	Not reported
Location Address 1:	WASHINGTON AVENUE AND FULTON S
Location Address 2:	TREET
Location City,State,Zip:	BROOKLYN, NY 11238
Location Zip 4:	Not reported
Facility Status:	Not reported
Total Tanks:	Not reported
Code:	BP

Mailing:

Mailing Name:	CONSOLIDATED EDISON
Mailing Contact:	FRANKLYN MURRAY
Mailing Address 1:	4 IRVING PLACE RM 828
Mailing Address 2:	Not reported
Mailing City,State,Zip:	NEW YORK, NY 10003

CON EDISON - MANHOLE 2903 (Continued) **1014396191**

Mailing Zip 4:	Not reported
Mailing Country:	USA
Mailing Phone:	2124602808

Manifest Data:

Document ID:	Not reported
Manifest Status:	Not reported
Trans1 State ID:	NJD003812047
Year:	2018
Trans2 State ID:	Not reported
Generator Ship Date:	07/27/2009
Trans1 Recv Date:	07/27/2009
Trans2 Recv Date:	Not reported
TSD Site Recv Date:	07/27/2009
Part A Recv Date:	Not reported
Part B Recv Date:	Not reported
Generator EPA ID:	NYP004183711
Trans1 EPA ID:	Not reported
Trans2 EPA ID:	Not reported
TSDF ID 1:	NJD991291105
TSDF ID 2:	Not reported
Manifest Tracking Number:	000894736GBF
Import Indicator:	N
Export Indicator:	N
Discr Quantity Indicator:	N
Discr Type Indicator:	N
Discr Residue Indicator:	N
Discr Partial Reject Indicator:	N
Discr Full Reject Indicator:	N
Manifest Ref Number:	Not reported
Alt Facility RCRA ID:	Not reported
Alt Facility Sign Date:	Not reported
MGMT Method Type Code:	H111
Waste Code a:	LEAD
Waste Code b:	Not reported
Waste Code c:	Not reported
Waste Code e:	Not reported
Waste Code f:	Not reported
Waste Code g:	Not reported
Waste Code 1:	Not reported
Waste Code 2:	Not reported
Waste Code 3:	Not reported
Waste Code 4:	Not reported
Waste Code 5:	Not reported
Waste Code 6:	Not reported
Quantity:	300
Units:	Gallons (liquids only)
Number of Containers:	1
Container Type:	Cargo tanks (tank trucks)
Handling Method:	Treat
Specific Gravity:	1

Facility Info:

EPA ID:	NYP004183711
Name:	CON EDISON - MANHOLE 2903

CON EDISON - MANHOLE 2903 (Continued) **1014396191**

Address:	WASHINGTON AVE & FULTON ST
City,State,Zip:	BROOKLYN, NY 11238
County:	Not reported
Mailing Address:	4 IRVING PL, RM 828
Mailing City,State,Zip:	NEW YORK, NY 10003
Telephone:	Not reported
Emergency Telephone:	Not reported
Contact:	CAROLINE ISKANDER
Comments:	Not reported
SIC Code:	Not reported
County:	NY047
Municipal:	Not reported
Previous EPAID:	Not reported
Generator Flag:	Not reported
Transporter Flag:	Not reported
TSDF Flag:	Not reported
Name Change:	Not reported
Date Change:	Not reported

Manifest Data:

EPA ID:	NYP004183711
Manifest Number:	000894736GBF
Date Shipped:	07/27/2009
TSDF EPA ID:	NJD991291105
Transporter EPA ID:	NJD003812047
Transporter 2 EPA ID:	Not reported
Transporter 3 EPA ID:	Not reported
Transporter 4 EPA ID:	Not reported
Transporter 5 EPA ID:	Not reported
Transporter 6 EPA ID:	Not reported
Transporter 7 EPA ID:	Not reported
Transporter 8 EPA ID:	Not reported
Transporter 9 EPA ID:	Not reported
Transporter 10 EPA ID:	Not reported
Date Trans1 Transported Waste:	07/27/2009
Date Trans2 Transported Waste:	Not reported
Date Trans3 Transported Waste:	Not reported
Date Trans4 Transported Waste:	Not reported
Date Trans5 Transported Waste:	Not reported
Date Trans6 Transported Waste:	Not reported
Date Trans7 Transported Waste:	Not reported
Date Trans8 Transported Waste:	Not reported
Date Trans9 Transported Waste:	Not reported
Date Trans10 Transported Waste:	Not reported
Date TSDF Received Waste:	07/27/2009
TSDF EPA Facility Name:	Not reported
QTY Units:	Not reported
Transporter SEQ ID:	Not reported
Transporter-1 Date:	Not reported
Waste SEQ ID:	Not reported
Waste Type Code 2:	Not reported
Waste Type Code 3:	Not reported
Waste Type Code 4:	Not reported
Waste Type Code 5:	Not reported
Waste Type Code 6:	Not reported
Date Accepted:	Not reported
Manifest Discrepancy Type:	Not reported
Data Entry Number:	Not reported

CON EDISON - MANHOLE 2903 (Continued) **1014396191**

Was Load Rejected: N
Reason Load Was Rejected: Not reported

Waste:
Manifest Year: Not reported
Waste Code: D008
Hand Code: H111
Quantity: 300
Unit: G

BH284 **CONSOLIDATED EDISON** **NY MANIFEST** **1009231927**
East **FULTON & WASHINGTON** **N/A**
1/8-1/4 **BROOKLYN, NY 11201**
0.236 mi.
1248 ft. **Site 2 of 3 in cluster BH**

Relative:
Higher

Actual:
75 ft.

Manifest Facility Information:
EPA ID: NYP000795641
Country: USA
Name: CONSOLIDATED EDISON
Address: FULTON & WASHINGTON
Address 2: Not reported
City,State,Zip: BROOKLYN, NY 11201
Zip 4: Not reported
Location Address 1: FULTON & WASHINGTON
Location Address 2: Not reported
Location City,State,Zip: BROOKLYN, NY 11201
Location Zip 4: Not reported
Facility Status: Not reported
Total Tanks: Not reported
Code: BP

Mailing:
Mailing Name: CONSOLIDATED EDISON
Mailing Contact: FRANKLIN MURRAY
Mailing Address 1: 4 IRVING PLACE RM 828
Mailing Address 2: Not reported
Mailing City,State,Zip: NEW YORK, NY 10003
Mailing Zip 4: Not reported
Mailing Country: USA
Mailing Phone: 2124602808

Manifest Data:
Document ID: NYB7235928
Manifest Status: Not reported
Trans1 State ID: CU7789
Year: 1996
Trans2 State ID: Not reported
Generator Ship Date: 08/11/1996
Trans1 Recv Date: 08/11/1996
Trans2 Recv Date: Not reported
TSD Site Recv Date: 08/12/1996
Part A Recv Date: Not reported
Part B Recv Date: Not reported
Generator EPA ID: NYP000795641
Trans1 EPA ID: NYD006982359

CONSOLIDATED EDISON (Continued) **1009231927**

Trans2 EPA ID:	Not reported
TSDF ID 1:	NYD980593636
TSDF ID 2:	Not reported
Manifest Tracking Number:	Not reported
Import Indicator:	Not reported
Export Indicator:	Not reported
Discr Quantity Indicator:	Not reported
Discr Type Indicator:	Not reported
Discr Residue Indicator:	Not reported
Discr Partial Reject Indicator:	Not reported
Discr Full Reject Indicator:	Not reported
Manifest Ref Number:	Not reported
Alt Facility RCRA ID:	Not reported
Alt Facility Sign Date:	Not reported
MGMT Method Type Code:	Not reported
Waste Code 1:	B003
Waste Code 2:	Not reported
Waste Code 3:	Not reported
Waste Code 4:	Not reported
Waste Code 5:	Not reported
Waste Code 6:	Not reported
Quantity:	00396
Units:	Kilograms
Number of Containers:	002
Container Type:	Metal drums, barrels, kegs
Handling Method:	Treat
Specific Gravity:	01.00

Document ID:	NYB7187877
Manifest Status:	Not reported
Trans1 State ID:	CU7789
Year:	1996
Trans2 State ID:	Not reported
Generator Ship Date:	08/11/1996
Trans1 Recv Date:	08/11/1996
Trans2 Recv Date:	Not reported
TSD Site Recv Date:	08/12/1996
Part A Recv Date:	Not reported
Part B Recv Date:	Not reported
Generator EPA ID:	NYP000795641
Trans1 EPA ID:	NYD006982359
Trans2 EPA ID:	Not reported
TSDF ID 1:	NYD077444263
TSDF ID 2:	Not reported
Manifest Tracking Number:	Not reported
Import Indicator:	Not reported
Export Indicator:	Not reported
Discr Quantity Indicator:	Not reported
Discr Type Indicator:	Not reported
Discr Residue Indicator:	Not reported
Discr Partial Reject Indicator:	Not reported
Discr Full Reject Indicator:	Not reported
Manifest Ref Number:	Not reported
Alt Facility RCRA ID:	Not reported
Alt Facility Sign Date:	Not reported
MGMT Method Type Code:	Not reported
Waste Code 1:	B007

CONSOLIDATED EDISON (Continued) **1009231927**

Waste Code 2:	Not reported
Waste Code 3:	Not reported
Waste Code 4:	Not reported
Waste Code 5:	Not reported
Waste Code 6:	Not reported
Quantity:	00114
Units:	Kilograms
Number of Containers:	001
Container Type:	Metal drums, barrels, kegs
Handling Method:	Burn
Specific Gravity:	01.00

BH285 **CON ED - V 2903** **RCRA NonGen / NLR** **1007206069**
East **WASHINGTON AVE & FULTON ST** **NY MANIFEST** **NYP004002978**
1/8-1/4 **BROOKLYN, NY 11238**
0.236 mi.
1248 ft. **Site 3 of 3 in cluster BH**

Relative: **Higher**

Actual: **75 ft.**

RCRA Listings:

Date Form Received by Agency:	19980228
Handler Name:	Con Ed - V 2903
Handler Address:	WASHINGTON AVE & FULTON ST
Handler City,State,Zip:	BROOKLYN, NY 11238-0000
EPA ID:	NYP004002978
Contact Name:	ANTHONY DRUMMINGS
Contact Address:	CONSOLIDATED EDISON INC
Contact City,State,Zip:	NEW YORK, NY 10003-0000
Contact Telephone:	212-460-3770
Contact Fax:	Not reported
Contact Email:	Not reported
Contact Title:	Not reported
EPA Region:	02
Land Type:	Not reported
Federal Waste Generator Description:	Not a generator, verified
Non-Notifier:	Not reported
Biennial Report Cycle:	Not reported
Accessibility:	Not reported
Active Site Indicator:	Not reported
State District Owner:	Ny
State District:	NYSDEC R2
Mailing Address:	CONSOLIDATED EDISON INC
Mailing City,State,Zip:	NEW YORK, NY 10003-0000
Owner Name:	Not reported
Owner Type:	Not reported
Operator Name:	Not reported
Operator Type:	Not reported
Short-Term Generator Activity:	No
Importer Activity:	No
Mixed Waste Generator:	No
Transporter Activity:	No
Transfer Facility Activity:	No
Recycler Activity with Storage:	No
Small Quantity On-Site Burner Exemption:	No
Smelting Melting and Refining Furnace Exemption:	No
Underground Injection Control:	No
Off-Site Waste Receipt:	No
Universal Waste Indicator:	No

CON ED - V 2903 (Continued) **1007206069**

Universal Waste Destination Facility:	No
Federal Universal Waste:	No
Active Site State-Reg Handler:	---
Federal Facility Indicator:	Not reported
Hazardous Secondary Material Indicator:	N
Sub-Part K Indicator:	Not reported
2018 GPRA Permit Baseline:	Not on the Baseline
2018 GPRA Renewals Baseline:	Not on the Baseline
202 GPRA Corrective Action Baseline:	No
Subject to Corrective Action Universe:	No
Non-TSDFs Where RCRA CA has Been Imposed Universe:	No
Corrective Action Priority Ranking:	No NCAPS ranking
Environmental Control Indicator:	No
Institutional Control Indicator:	No
Human Exposure Controls Indicator:	N/A
Groundwater Controls Indicator:	N/A
Significant Non-Complier Universe:	No
Unaddressed Significant Non-Complier Universe:	No
Addressed Significant Non-Complier Universe:	No
Significant Non-Complier With a Compliance Schedule Universe:	No
Financial Assurance Required:	Not reported
Handler Date of Last Change:	20150414
Recognized Trader-Importer:	No
Recognized Trader-Exporter:	No
Importer of Spent Lead Acid Batteries:	No
Exporter of Spent Lead Acid Batteries:	No
Recycler Activity Without Storage:	No
Manifest Broker:	No
Sub-Part P Indicator:	No

Historic Generators:

Receive Date:	19980227
Handler Name: CON ED - V 2903	
Federal Waste Generator Description:	Not a generator, verified
State District Owner:	Ny
Large Quantity Handler of Universal Waste:	No
Recognized Trader Importer:	No
Recognized Trader Exporter:	No
Spent Lead Acid Battery Importer:	No
Spent Lead Acid Battery Exporter:	No
Current Record:	No
Non Storage Recycler Activity:	Not reported
Electronic Manifest Broker:	Not reported

Receive Date:	19980228
Handler Name: CON ED - V 2903	
Federal Waste Generator Description:	Not a generator, verified
State District Owner:	Ny
Large Quantity Handler of Universal Waste:	No
Recognized Trader Importer:	No
Recognized Trader Exporter:	No
Spent Lead Acid Battery Importer:	No
Spent Lead Acid Battery Exporter:	No
Current Record:	Yes
Non Storage Recycler Activity:	Not reported
Electronic Manifest Broker:	Not reported

CON ED - V 2903 (Continued) **1007206069**

Receive Date: 19980226
Handler Name: CON ED - V 2903
Federal Waste Generator Description: Large Quantity Generator
State District Owner: Ny
Large Quantity Handler of Universal Waste: No
Recognized Trader Importer: No
Recognized Trader Exporter: No
Spent Lead Acid Battery Importer: No
Spent Lead Acid Battery Exporter: No
Current Record: No
Non Storage Recycler Activity: Not reported
Electronic Manifest Broker: Not reported

List of NAICS Codes and Descriptions:
NAICS Code: 2211
NAICS Description: ELECTRIC POWER GENERATION, TRANSMISSION AND DISTRIBUTION

NAICS Code: 22111
NAICS Description: ELECTRIC POWER GENERATION

Facility Has Received Notices of Violations:
Violations: No Violations Found

Evaluation Action Summary:
Evaluations: No Evaluations Found

Manifest Facility Information:
EPA ID: NYP004002978
Country: USA
Name: CONSOLIDATED EDISON CO
Address: WASHINGTON AVE & FULTON ST
Address 2: Not reported
City,State,Zip: BROOKLYN, NY 11238-0000
Zip 4: Not reported
Location Address 1: FULTON AND WASHINGTON MH2903
Location Address 2: Not reported
Location City,State,Zip: NY
Location Zip 4: Not reported
Facility Status: Not reported
Total Tanks: Not reported
Code: BP

Mailing:
Mailing Name: CONSOLIDATED EDISON CO
Mailing Contact: FRANKLIN MURRAY
Mailing Address 1: 4 IRVING PLACE RM 828
Mailing Address 2: Not reported
Mailing City,State,Zip: NEW YORK, NY 10003
Mailing Zip 4: Not reported
Mailing Country: USA
Mailing Phone: 2124602808

Manifest Data:
Document ID: NYB8415954

CON ED - V 2903 (Continued) **1007206069**

Manifest Status:	Not reported
Trans1 State ID:	80680AE
Year:	1997
Trans2 State ID:	Not reported
Generator Ship Date:	01/07/1997
Trans1 Recv Date:	01/07/1997
Trans2 Recv Date:	Not reported
TSD Site Recv Date:	01/08/1997
Part A Recv Date:	Not reported
Part B Recv Date:	Not reported
Generator EPA ID:	NYP004002978
Trans1 EPA ID:	NYD006982359
Trans2 EPA ID:	Not reported
TSDF ID 1:	NYD077444263
TSDF ID 2:	Not reported
Manifest Tracking Number:	Not reported
Import Indicator:	Not reported
Export Indicator:	Not reported
Discr Quantity Indicator:	Not reported
Discr Type Indicator:	Not reported
Discr Residue Indicator:	Not reported
Discr Partial Reject Indicator:	Not reported
Discr Full Reject Indicator:	Not reported
Manifest Ref Number:	Not reported
Alt Facility RCRA ID:	Not reported
Alt Facility Sign Date:	Not reported
MGMT Method Type Code:	Not reported
Waste Code 1:	LEAD
Waste Code 2:	Not reported
Waste Code 3:	Not reported
Waste Code 4:	Not reported
Waste Code 5:	Not reported
Waste Code 6:	Not reported
Quantity:	00001
Units:	Cubic Yards
Number of Containers:	003
Container Type:	Metal drums, barrels, kegs
Handling Method:	Landfill
Specific Gravity:	01.00

Document ID:	NYB8417178
Manifest Status:	Not reported
Trans1 State ID:	MH2903
Year:	1997
Trans2 State ID:	Not reported
Generator Ship Date:	01/07/1997
Trans1 Recv Date:	01/07/1997
Trans2 Recv Date:	Not reported
TSD Site Recv Date:	01/08/1997
Part A Recv Date:	Not reported
Part B Recv Date:	Not reported
Generator EPA ID:	NYP004002978
Trans1 EPA ID:	NYD006982359
Trans2 EPA ID:	Not reported
TSDF ID 1:	NYD980593636
TSDF ID 2:	Not reported
Manifest Tracking Number:	Not reported

CON ED - V 2903 (Continued) **1007206069**

Import Indicator:	Not reported
Export Indicator:	Not reported
Discr Quantity Indicator:	Not reported
Discr Type Indicator:	Not reported
Discr Residue Indicator:	Not reported
Discr Partial Reject Indicator:	Not reported
Discr Full Reject Indicator:	Not reported
Manifest Ref Number:	Not reported
Alt Facility RCRA ID:	Not reported
Alt Facility Sign Date:	Not reported
MGMT Method Type Code:	Not reported
Waste Code 1:	B003
Waste Code 2:	Not reported
Waste Code 3:	Not reported
Waste Code 4:	Not reported
Waste Code 5:	Not reported
Waste Code 6:	Not reported
Quantity:	02236
Units:	Kilograms
Number of Containers:	001
Container Type:	Cargo tanks (tank trucks)
Handling Method:	Treat
Specific Gravity:	01.00

286
NE
1/8-1/4
0.236 mi.
1248 ft.

CON EDISON SERVICE BOX: 47320
428 WAVERLY AVE
BROOKLYN, NY 11238

RCRA NonGen / NLR **1016677536**
FINDS **NYP004311759**
ECHO
NY MANIFEST

Relative:
Higher

Actual:
82 ft.

RCRA Listings:

Date Form Received by Agency:	20130613
Handler Name:	Con Edison Service Box: 47320
Handler Address:	WAVERLY AVE
Handler City,State,Zip:	BROOKLYN, NY 11238
EPA ID:	NYP004311759
Contact Name:	ANTHONY SIGNORE
Contact Address:	Not reported
Contact City,State,Zip:	Not reported
Contact Telephone:	718-666-4714
Contact Fax:	Not reported
Contact Email:	Not reported
Contact Title:	GENERAL UTILITY WORKER L1-2
EPA Region:	02
Land Type:	Private
Federal Waste Generator Description:	Not a generator, verified
Non-Notifier:	Not reported
Biennial Report Cycle:	Not reported
Accessibility:	Not reported
Active Site Indicator:	Not reported
State District Owner:	Ny
State District:	NYSDEC R2
Mailing Address:	VING PL, RM 828
Mailing City,State,Zip:	NEW YORK, NY 10003
Owner Name:	Not reported
Owner Type:	Not reported
Operator Name:	Not reported

CON EDISON SERVICE BOX: 47320 (Continued) **1016677536**

Operator Type:	Not reported
Short-Term Generator Activity:	No
Importer Activity:	No
Mixed Waste Generator:	No
Transporter Activity:	No
Transfer Facility Activity:	No
Recycler Activity with Storage:	No
Small Quantity On-Site Burner Exemption:	No
Smelting Melting and Refining Furnace Exemption:	No
Underground Injection Control:	No
Off-Site Waste Receipt:	No
Universal Waste Indicator:	No
Universal Waste Destination Facility:	No
Federal Universal Waste:	No
Active Site State-Reg Handler:	---
Federal Facility Indicator:	Not reported
Hazardous Secondary Material Indicator:	NN
Sub-Part K Indicator:	Not reported
2018 GPRA Permit Baseline:	Not on the Baseline
2018 GPRA Renewals Baseline:	Not on the Baseline
202 GPRA Corrective Action Baseline:	No
Subject to Corrective Action Universe:	No
Non-TSDFs Where RCRA CA has Been Imposed Universe:	No
Corrective Action Priority Ranking:	No NCAPS ranking
Environmental Control Indicator:	No
Institutional Control Indicator:	No
Human Exposure Controls Indicator:	N/A
Groundwater Controls Indicator:	N/A
Significant Non-Complier Universe:	No
Unaddressed Significant Non-Complier Universe:	No
Addressed Significant Non-Complier Universe:	No
Significant Non-Complier With a Compliance Schedule Universe:	No
Financial Assurance Required:	Not reported
Handler Date of Last Change:	20140402
Recognized Trader-Importer:	No
Recognized Trader-Exporter:	No
Importer of Spent Lead Acid Batteries:	No
Exporter of Spent Lead Acid Batteries:	No
Recycler Activity Without Storage:	Not reported
Manifest Broker:	Not reported
Sub-Part P Indicator:	No

Historic Generators:

Receive Date:	20130513
Handler Name: CON EDISON SERVICE BOX:	47320
Federal Waste Generator Description:	Conditionally Exempt Small Quantity Generator
State District Owner:	Ny
Large Quantity Handler of Universal Waste:	No
Recognized Trader Importer:	No
Recognized Trader Exporter:	No
Spent Lead Acid Battery Importer:	No
Spent Lead Acid Battery Exporter:	No
Current Record:	No
Non Storage Recycler Activity:	Not reported
Electronic Manifest Broker:	Not reported

CON EDISON SERVICE BOX: 47320 (Continued) **1016677536**

Receive Date:	20130613
Handler Name:	CON EDISON SERVICE BOX: 47320
Federal Waste Generator Description:	Not a generator, verified
State District Owner:	Ny
Large Quantity Handler of Universal Waste:	No
Recognized Trader Importer:	No
Recognized Trader Exporter:	No
Spent Lead Acid Battery Importer:	No
Spent Lead Acid Battery Exporter:	No
Current Record:	Yes
Non Storage Recycler Activity:	Not reported
Electronic Manifest Broker:	Not reported

List of NAICS Codes and Descriptions:
NAICS Codes: No NAICS Codes Found

Facility Has Received Notices of Violations:
Violations: No Violations Found

Evaluation Action Summary:
Evaluations: No Evaluations Found

FINDS:
Registry ID: 110058875935

Click Here for FRS Facility Detail Report:

Environmental Interest/Information System:
The Resource Conservation and Recovery Act Information System (RCRAInfo) is EPA's comprehensive information system in support of the Resource Conservation and Recovery Act (RCRA) of 1976 and the Hazardous and Solid Waste Amendments (HSWA) of 1984. It tracks many types of information about generators, transporters, treaters, storers, and disposers of hazardous waste.

Click this hyperlink while viewing on your computer to access additional FINDS: detail in the EDR Site Report.

ECHO:

Envid:	1016677536
Registry ID:	110058875935
DFR URL:	http://echo.epa.gov/detailed-facility-report?fid=110058875935
Name:	CON EDISON SERVICE BOX: 47320
Address:	428 WAVERLY AVE
City,State,Zip:	BROOKLYN, NY 11238

Manifest Facility Information:

EPA ID:	NYP004311759
Country:	USA
Name:	CON EDISON
Address:	428 WAVERLY AVE
Address 2:	Not reported
City,State,Zip:	BROOKLYN, NY 11238
Zip 4:	Not reported
Location Address 1:	428 WAVERLY AVE

CON EDISON SERVICE BOX: 47320 (Continued) **1016677536**

Location Address 2:	Not reported
Location City,State,Zip:	BROOKLYN, NY 11238
Location Zip 4:	Not reported
Facility Status:	Not reported
Total Tanks:	Not reported
Code:	BP

Mailing:

Mailing Name:	CON EDISON
Mailing Contact:	CON EDISON
Mailing Address 1:	4 IRVING PLACE 15TH FLOOR
Mailing Address 2:	Not reported
Mailing City,State,Zip:	NEW YORK, NY 10003
Mailing Zip 4:	Not reported
Mailing Country:	USA
Mailing Phone:	2124603770

Manifest Data:

Document ID:	Not reported
Manifest Status:	Not reported
Trans1 State ID:	NJD003812047
Year:	2018
Trans2 State ID:	Not reported
Generator Ship Date:	05/13/2013
Trans1 Recv Date:	05/13/2013
Trans2 Recv Date:	Not reported
TSD Site Recv Date:	05/13/2013
Part A Recv Date:	Not reported
Part B Recv Date:	Not reported
Generator EPA ID:	NYP004311759
Trans1 EPA ID:	Not reported
Trans2 EPA ID:	Not reported
TSDF ID 1:	NJD991291105
TSDF ID 2:	Not reported
Manifest Tracking Number:	002018043GBF
Import Indicator:	N
Export Indicator:	N
Discr Quantity Indicator:	N
Discr Type Indicator:	N
Discr Residue Indicator:	N
Discr Partial Reject Indicator:	N
Discr Full Reject Indicator:	N
Manifest Ref Number:	Not reported
Alt Facility RCRA ID:	Not reported
Alt Facility Sign Date:	Not reported
MGMT Method Type Code:	H141
Waste Code a:	LEAD
Waste Code b:	Not reported
Waste Code c:	Not reported
Waste Code e:	Not reported
Waste Code f:	Not reported
Waste Code g:	Not reported
Waste Code 1:	Not reported
Waste Code 2:	Not reported
Waste Code 3:	Not reported
Waste Code 4:	Not reported
Waste Code 5:	Not reported

CON EDISON SERVICE BOX: 47320 (Continued) **1016677536**

Waste Code 6:	Not reported
Quantity:	100
Units:	Gallons (liquids only)
Number of Containers:	1
Container Type:	Cargo tanks (tank trucks)
Handling Method:	Treat
Specific Gravity:	1

BI287 **CON EDISON** **NY MANIFEST** **S118090352**
SE **721 DEAN ST** **N/A**
1/8-1/4 **BROOKLYN, NY 11238**
0.237 mi.
1252 ft. **Site 1 of 3 in cluster BI**

Relative:
Higher

Actual:
90 ft.

Manifest Facility Information:

EPA ID:	NYP004779765
Country:	USA
Name:	CON EDISON
Address:	721 DEAN ST
Address 2:	Not reported
City,State,Zip:	BROOKLYN, NY 11238
Zip 4:	Not reported
Location Address 1:	721 DEAN ST
Location Address 2:	SB 19624
Location City,State,Zip:	BROOKLYN, NY
Location Zip 4:	Not reported
Facility Status:	Not reported
Total Tanks:	Not reported
Code:	BP

Mailing:

Mailing Name:	CON EDISON
Mailing Contact:	DENNIS HUACON
Mailing Address 1:	4 IRVING PL 15TH FL
Mailing Address 2:	Not reported
Mailing City,State,Zip:	NEW YORK, NY 10003
Mailing Zip 4:	Not reported
Mailing Country:	USA
Mailing Phone:	2124603770

Manifest Data:

Document ID:	Not reported
Manifest Status:	Not reported
Trans1 State ID:	NJD003812047
Year:	2018
Trans2 State ID:	Not reported
Generator Ship Date:	05/07/2015
Trans1 Recv Date:	05/07/2015
Trans2 Recv Date:	Not reported
TSD Site Recv Date:	05/19/2015
Part A Recv Date:	Not reported
Part B Recv Date:	Not reported
Generator EPA ID:	NYP004779765
Trans1 EPA ID:	Not reported
Trans2 EPA ID:	Not reported
TSDF ID 1:	NJD991291105
TSDF ID 2:	Not reported

CON EDISON (Continued) **S118090352**

Manifest Tracking Number:	002611999GBF
Import Indicator:	N
Export Indicator:	N
Discr Quantity Indicator:	N
Discr Type Indicator:	N
Discr Residue Indicator:	N
Discr Partial Reject Indicator:	N
Discr Full Reject Indicator:	N
Manifest Ref Number:	Not reported
Alt Facility RCRA ID:	Not reported
Alt Facility Sign Date:	Not reported
MGMT Method Type Code:	H110
Waste Code a:	LEAD
Waste Code b:	Not reported
Waste Code c:	Not reported
Waste Code e:	Not reported
Waste Code f:	Not reported
Waste Code g:	Not reported
Waste Code 1:	Not reported
Waste Code 2:	Not reported
Waste Code 3:	Not reported
Waste Code 4:	Not reported
Waste Code 5:	Not reported
Waste Code 6:	Not reported
Quantity:	500
Units:	Pounds
Number of Containers:	1
Container Type:	Cargo tanks (tank trucks)
Handling Method:	Treat
Specific Gravity:	1

BI288 **CON EDISON** **RCRA NonGen / NLR** **1019902950**
SE **721 DEAN ST** **FINDS** **NYP004779765**
1/8-1/4 **BROOKLYN, NY 11238** **ECHO**
0.237 mi.
1252 ft. **Site 2 of 3 in cluster BI**

Relative: **Higher**
Actual: **90 ft.**

RCRA Listings:

Date Form Received by Agency:	20150507
Handler Name:	Con Edison
Handler Address:	DEAN ST
Handler City,State,Zip:	BROOKLYN, NY 11238
EPA ID:	NYP004779765
Contact Name:	THOMAS TEELING
Contact Address:	Not reported
Contact City,State,Zip:	Not reported
Contact Telephone:	212-460-3770
Contact Fax:	Not reported
Contact Email:	Not reported
Contact Title:	Not reported
EPA Region:	02
Land Type:	Private
Federal Waste Generator Description:	Not a generator, verified
Non-Notifier:	Not reported
Biennial Report Cycle:	Not reported
Accessibility:	Not reported
Active Site Indicator:	Not reported

CON EDISON (Continued) **1019902950**

State District Owner:	Ny
State District:	NYSDEC R2
Mailing Address:	IRVING PL 15TH FL NE
Mailing City,State,Zip:	NEW YORK, NY 10003
Owner Name:	Not reported
Owner Type:	Not reported
Operator Name:	Not reported
Operator Type:	Not reported
Short-Term Generator Activity:	No
Importer Activity:	No
Mixed Waste Generator:	No
Transporter Activity:	No
Transfer Facility Activity:	No
Recycler Activity with Storage:	No
Small Quantity On-Site Burner Exemption:	No
Smelting Melting and Refining Furnace Exemption:	No
Underground Injection Control:	No
Off-Site Waste Receipt:	No
Universal Waste Indicator:	No
Universal Waste Destination Facility:	No
Federal Universal Waste:	No
Active Site State-Reg Handler:	---
Federal Facility Indicator:	Not reported
Hazardous Secondary Material Indicator:	NN
Sub-Part K Indicator:	Not reported
2018 GPRA Permit Baseline:	Not on the Baseline
2018 GPRA Renewals Baseline:	Not on the Baseline
202 GPRA Corrective Action Baseline:	No
Subject to Corrective Action Universe:	No
Non-TSDFs Where RCRA CA has Been Imposed Universe:	No
Corrective Action Priority Ranking:	No NCAPS ranking
Environmental Control Indicator:	No
Institutional Control Indicator:	No
Human Exposure Controls Indicator:	N/A
Groundwater Controls Indicator:	N/A
Significant Non-Complier Universe:	No
Unaddressed Significant Non-Complier Universe:	No
Addressed Significant Non-Complier Universe:	No
Significant Non-Complier With a Compliance Schedule Universe:	No
Financial Assurance Required:	Not reported
Handler Date of Last Change:	20160909
Recognized Trader-Importer:	No
Recognized Trader-Exporter:	No
Importer of Spent Lead Acid Batteries:	No
Exporter of Spent Lead Acid Batteries:	No
Recycler Activity Without Storage:	Not reported
Manifest Broker:	Not reported
Sub-Part P Indicator:	No

Historic Generators:

Receive Date:	20150507
Handler Name: CON EDISON	
Federal Waste Generator Description:	Small Quantity Generator
State District Owner:	Ny
Large Quantity Handler of Universal Waste:	No
Recognized Trader Importer:	No

CON EDISON (Continued) **1019902950**

Recognized Trader Exporter:	No
Spent Lead Acid Battery Importer:	No
Spent Lead Acid Battery Exporter:	No
Current Record:	No
Non Storage Recycler Activity:	Not reported
Electronic Manifest Broker:	Not reported

Receive Date:	20150507
Handler Name: CON EDISON	
Federal Waste Generator Description:	Not a generator, verified
State District Owner:	Ny
Large Quantity Handler of Universal Waste:	No
Recognized Trader Importer:	No
Recognized Trader Exporter:	No
Spent Lead Acid Battery Importer:	No
Spent Lead Acid Battery Exporter:	No
Current Record:	Yes
Non Storage Recycler Activity:	Not reported
Electronic Manifest Broker:	Not reported

List of NAICS Codes and Descriptions:
NAICS Codes: No NAICS Codes Found

Facility Has Received Notices of Violations:
Violations: No Violations Found

Evaluation Action Summary:
Evaluations: No Evaluations Found

FINDS:
Registry ID: 110069702049

Click Here for FRS Facility Detail Report:

Environmental Interest/Information System:
The Resource Conservation and Recovery Act Information System (RCRAInfo) is EPA's comprehensive information system in support of the Resource Conservation and Recovery Act (RCRA) of 1976 and the Hazardous and Solid Waste Amendments (HSWA) of 1984. It tracks many types of information about generators, transporters, treaters, storers, and disposers of hazardous waste.

Click this hyperlink while viewing on your computer to access additional FINDS: detail in the EDR Site Report.

ECHO:

Envid:	1019902950
Registry ID:	110069702049
DFR URL:	http://echo.epa.gov/detailed-facility-report?fid=110069702049
Name:	CON EDISON
Address:	721 DEAN ST
City,State,Zip:	BROOKLYN, NY 11238

BI289 **CON EDISON** **NJ MANIFEST** **S120671526**
SE **721 DEAN ST** **N/A**
1/8-1/4 **BROOKLYN, NY 11238**
0.237 mi.
1252 ft. **Site 3 of 3 in cluster BI**

Relative:
Higher

Actual:
90 ft.

Facility Info:

EPA ID:	NYP004779765
Name:	CON EDISON
Address:	721 DEAN ST
City,State,Zip:	BROOKLYN, NY 11238
County:	Not reported
Mailing Address:	IRVING PL 15TH FL NE
Mailing City,State,Zip:	NEW YORK, NY 10003
Telephone:	Not reported
Emergency Telephone:	Not reported
Contact:	THOMAS TEELING
Comments:	Not reported
SIC Code:	Not reported
County:	NY047
Municipal:	Not reported
Previous EPAID:	Not reported
Generator Flag:	Not reported
Transporter Flag:	Not reported
TSDF Flag:	Not reported
Name Change:	Not reported
Date Change:	Not reported

Manifest Data:

EPA ID:	NYP004779765
Manifest Number:	002611999GBF
Date Shipped:	5/7/2015
TSDF EPA ID:	NJD991291105
Transporter EPA ID:	NJD003812047
Transporter 2 EPA ID:	Not reported
Transporter 3 EPA ID:	Not reported
Transporter 4 EPA ID:	Not reported
Transporter 5 EPA ID:	Not reported
Transporter 6 EPA ID:	Not reported
Transporter 7 EPA ID:	Not reported
Transporter 8 EPA ID:	Not reported
Transporter 9 EPA ID:	Not reported
Transporter 10 EPA ID:	Not reported
Date Trans1 Transported Waste:	Not reported
Date Trans2 Transported Waste:	Not reported
Date Trans3 Transported Waste:	Not reported
Date Trans4 Transported Waste:	Not reported
Date Trans5 Transported Waste:	Not reported
Date Trans6 Transported Waste:	Not reported
Date Trans7 Transported Waste:	Not reported
Date Trans8 Transported Waste:	Not reported
Date Trans9 Transported Waste:	Not reported
Date Trans10 Transported Waste:	Not reported
Date TSDF Received Waste:	Not reported
TSDF EPA Facility Name:	Not reported
QTY Units:	Not reported
Transporter SEQ ID:	Not reported
Transporter-1 Date:	Not reported
Waste SEQ ID:	Not reported
Waste Type Code 2:	Not reported

CON EDISON (Continued) **S120671526**

Waste Type Code 3:	Not reported
Waste Type Code 4:	Not reported
Waste Type Code 5:	Not reported
Waste Type Code 6:	Not reported
Date Accepted:	Not reported
Manifest Discrepancy Type:	Not reported
Data Entry Number:	Not reported
Was Load Rejected:	Not reported
Reason Load Was Rejected:	Not reported

BA290 **CON EDISON** **NY MANIFEST** **S117316353**
SSE **603 VANDERBILT AVE** **N/A**
1/8-1/4 **BROOKLYN, NY 11238**
0.238 mi.
1259 ft. **Site 6 of 6 in cluster BA**

Relative:
Higher

Actual:
90 ft.

Manifest Facility Information:

EPA ID:	NYP004636098
Country:	USA
Name:	CON EDISON
Address:	603 VANDERBILT AVE
Address 2:	MH 1795
City,State,Zip:	BROOKLYN, NY 11238
Zip 4:	Not reported
Location Address 1:	603 VANDERBILT AVE
Location Address 2:	MH 1795
Location City,State,Zip:	BROOKLYN, NY 11238
Location Zip 4:	Not reported
Facility Status:	Not reported
Total Tanks:	Not reported
Code:	BP

Mailing:

Mailing Name:	CON EDISON
Mailing Contact:	TOM TEELING
Mailing Address 1:	4 IRVING PLACE - 15TH FLOOR
Mailing Address 2:	Not reported
Mailing City,State,Zip:	NEW YORK, NY 10003
Mailing Zip 4:	Not reported
Mailing Country:	USA
Mailing Phone:	Not reported

Manifest Data:

Document ID:	Not reported
Manifest Status:	Not reported
Trans1 State ID:	NJ0000027193
Year:	2018
Trans2 State ID:	Not reported
Generator Ship Date:	08/22/2014
Trans1 Recv Date:	08/22/2014
Trans2 Recv Date:	Not reported
TSD Site Recv Date:	08/22/2014
Part A Recv Date:	Not reported
Part B Recv Date:	Not reported
Generator EPA ID:	NYP004636098
Trans1 EPA ID:	Not reported
Trans2 EPA ID:	Not reported

CON EDISON (Continued) **S117316353**

TSDF ID 1:	NJD002200046
TSDF ID 2:	Not reported
Manifest Tracking Number:	013243532JJK
Import Indicator:	N
Export Indicator:	N
Discr Quantity Indicator:	N
Discr Type Indicator:	N
Discr Residue Indicator:	N
Discr Partial Reject Indicator:	N
Discr Full Reject Indicator:	N
Manifest Ref Number:	Not reported
Alt Facility RCRA ID:	Not reported
Alt Facility Sign Date:	Not reported
MGMT Method Type Code:	H110
Waste Code a:	LEAD
Waste Code b:	Not reported
Waste Code c:	Not reported
Waste Code e:	Not reported
Waste Code f:	Not reported
Waste Code g:	Not reported
Waste Code 1:	Not reported
Waste Code 2:	Not reported
Waste Code 3:	Not reported
Waste Code 4:	Not reported
Waste Code 5:	Not reported
Waste Code 6:	Not reported
Quantity:	100
Units:	Gallons (liquids only)
Number of Containers:	1
Container Type:	Cargo tanks (tank trucks)
Handling Method:	Treat
Specific Gravity:	1

BJ291 **CON EDISON** **NY MANIFEST** **S119075268**
ESE **572 WASHINGTON AVE** **N/A**
1/8-1/4 **BROOKLYN, NY 11238**
0.239 mi.
1264 ft. **Site 1 of 6 in cluster BJ**

Relative: **Higher**

Actual: **77 ft.**

Manifest Facility Information:

EPA ID:	NYP004781969
Country:	USA
Name:	CON EDISON
Address:	572 WASHINGTON AVE
Address 2:	Not reported
City,State,Zip:	BROOKLYN, NY 11238
Zip 4:	Not reported
Location Address 1:	580 WASHINGTON AVE
Location Address 2:	SB 47169
Location City,State,Zip:	BROOKLYN, NY 11238
Location Zip 4:	Not reported
Facility Status:	Not reported
Total Tanks:	Not reported
Code:	BP

Mailing:

Mailing Name:	CON EDISON

CON EDISON (Continued) **S119075268**

Mailing Contact:	DENNIS HUACON
Mailing Address 1:	4 IRVING PL 15TH FL
Mailing Address 2:	Not reported
Mailing City,State,Zip:	NEW YORK, NY 10003
Mailing Zip 4:	Not reported
Mailing Country:	USA
Mailing Phone:	2124603770

Manifest Data:

Document ID:	Not reported
Manifest Status:	Not reported
Trans1 State ID:	NJ0000027193
Year:	2018
Trans2 State ID:	Not reported
Generator Ship Date:	04/21/2015
Trans1 Recv Date:	04/21/2015
Trans2 Recv Date:	Not reported
TSD Site Recv Date:	04/22/2015
Part A Recv Date:	Not reported
Part B Recv Date:	Not reported
Generator EPA ID:	NYP004781969
Trans1 EPA ID:	Not reported
Trans2 EPA ID:	Not reported
TSDF ID 1:	NJD002200046
TSDF ID 2:	Not reported
Manifest Tracking Number:	014085059JJK
Import Indicator:	N
Export Indicator:	N
Discr Quantity Indicator:	N
Discr Type Indicator:	N
Discr Residue Indicator:	N
Discr Partial Reject Indicator:	N
Discr Full Reject Indicator:	N
Manifest Ref Number:	Not reported
Alt Facility RCRA ID:	Not reported
Alt Facility Sign Date:	Not reported
MGMT Method Type Code:	H110
Waste Code a:	LEAD
Waste Code b:	Not reported
Waste Code c:	Not reported
Waste Code e:	Not reported
Waste Code f:	Not reported
Waste Code g:	Not reported
Waste Code 1:	Not reported
Waste Code 2:	Not reported
Waste Code 3:	Not reported
Waste Code 4:	Not reported
Waste Code 5:	Not reported
Waste Code 6:	Not reported
Quantity:	1000
Units:	Pounds
Number of Containers:	1
Container Type:	Cargo tanks (tank trucks)
Handling Method:	Treat
Specific Gravity:	1

Document ID:	Not reported

CON EDISON (Continued) **S119075268**

Manifest Status:	Not reported
Trans1 State ID:	NJ0000027193
Year:	2018
Trans2 State ID:	Not reported
Generator Ship Date:	05/12/2015
Trans1 Recv Date:	05/12/2015
Trans2 Recv Date:	Not reported
TSD Site Recv Date:	05/15/2015
Part A Recv Date:	Not reported
Part B Recv Date:	Not reported
Generator EPA ID:	NYP004781969
Trans1 EPA ID:	Not reported
Trans2 EPA ID:	Not reported
TSDF ID 1:	NJD002200046
TSDF ID 2:	Not reported
Manifest Tracking Number:	014454454JJK
Import Indicator:	N
Export Indicator:	N
Discr Quantity Indicator:	N
Discr Type Indicator:	N
Discr Residue Indicator:	N
Discr Partial Reject Indicator:	N
Discr Full Reject Indicator:	N
Manifest Ref Number:	Not reported
Alt Facility RCRA ID:	Not reported
Alt Facility Sign Date:	Not reported
MGMT Method Type Code:	H110
Waste Code a:	LEAD
Waste Code b:	Not reported
Waste Code c:	Not reported
Waste Code e:	Not reported
Waste Code f:	Not reported
Waste Code g:	Not reported
Waste Code 1:	Not reported
Waste Code 2:	Not reported
Waste Code 3:	Not reported
Waste Code 4:	Not reported
Waste Code 5:	Not reported
Waste Code 6:	Not reported
Quantity:	1000
Units:	Pounds
Number of Containers:	1
Container Type:	Cargo tanks (tank trucks)
Handling Method:	Treat
Specific Gravity:	1

BJ292 **CON EDISON** **NJ MANIFEST** **S120671719**
ESE **572 WASHINGTON AVE** **N/A**
1/8-1/4 **BROOKLYN, NY 11238**
0.239 mi.
1264 ft. **Site 2 of 6 in cluster BJ**

Relative: Facility Info:
Higher

EPA ID:	NYP004781969
Name:	CON EDISON
Address:	572 WASHINGTON AVE
City,State,Zip:	BROOKLYN, NY 11238

Actual:
77 ft.

CON EDISON (Continued) **S120671719**

County:	Not reported
Mailing Address:	IRVING PL 15TH FL NE
Mailing City,State,Zip:	NEW YORK, NY 10003
Telephone:	Not reported
Emergency Telephone:	Not reported
Contact:	THOMAS TEELING
Comments:	Not reported
SIC Code:	Not reported
County:	NY047
Municipal:	Not reported
Previous EPAID:	Not reported
Generator Flag:	Not reported
Transporter Flag:	Not reported
TSDF Flag:	Not reported
Name Change:	Not reported
Date Change:	Not reported

Manifest Data:

EPA ID:	NYP004781969
Manifest Number:	014454454JJK
Date Shipped:	5/12/2015
TSDF EPA ID:	NJD002200046
Transporter EPA ID:	NJ0000027193
Transporter 2 EPA ID:	Not reported
Transporter 3 EPA ID:	Not reported
Transporter 4 EPA ID:	Not reported
Transporter 5 EPA ID:	Not reported
Transporter 6 EPA ID:	Not reported
Transporter 7 EPA ID:	Not reported
Transporter 8 EPA ID:	Not reported
Transporter 9 EPA ID:	Not reported
Transporter 10 EPA ID:	Not reported
Date Trans1 Transported Waste:	Not reported
Date Trans2 Transported Waste:	Not reported
Date Trans3 Transported Waste:	Not reported
Date Trans4 Transported Waste:	Not reported
Date Trans5 Transported Waste:	Not reported
Date Trans6 Transported Waste:	Not reported
Date Trans7 Transported Waste:	Not reported
Date Trans8 Transported Waste:	Not reported
Date Trans9 Transported Waste:	Not reported
Date Trans10 Transported Waste:	Not reported
Date TSDF Received Waste:	Not reported
TSDF EPA Facility Name:	Not reported
QTY Units:	Not reported
Transporter SEQ ID:	Not reported
Transporter-1 Date:	Not reported
Waste SEQ ID:	Not reported
Waste Type Code 2:	Not reported
Waste Type Code 3:	Not reported
Waste Type Code 4:	Not reported
Waste Type Code 5:	Not reported
Waste Type Code 6:	Not reported
Date Accepted:	Not reported
Manifest Discrepancy Type:	Not reported
Data Entry Number:	Not reported
Was Load Rejected:	Not reported
Reason Load Was Rejected:	Not reported

CON EDISON (Continued) **S120671719**

EPA ID:	NYP004781969
Manifest Number:	014085059JJK
Date Shipped:	4/21/2015
TSDF EPA ID:	NJD002200046
Transporter EPA ID:	NJ0000027193
Transporter 2 EPA ID:	Not reported
Transporter 3 EPA ID:	Not reported
Transporter 4 EPA ID:	Not reported
Transporter 5 EPA ID:	Not reported
Transporter 6 EPA ID:	Not reported
Transporter 7 EPA ID:	Not reported
Transporter 8 EPA ID:	Not reported
Transporter 9 EPA ID:	Not reported
Transporter 10 EPA ID:	Not reported
Date Trans1 Transported Waste:	Not reported
Date Trans2 Transported Waste:	Not reported
Date Trans3 Transported Waste:	Not reported
Date Trans4 Transported Waste:	Not reported
Date Trans5 Transported Waste:	Not reported
Date Trans6 Transported Waste:	Not reported
Date Trans7 Transported Waste:	Not reported
Date Trans8 Transported Waste:	Not reported
Date Trans9 Transported Waste:	Not reported
Date Trans10 Transported Waste:	Not reported
Date TSDF Received Waste:	Not reported
TSDF EPA Facility Name:	Not reported
QTY Units:	Not reported
Transporter SEQ ID:	Not reported
Transporter-1 Date:	Not reported
Waste SEQ ID:	Not reported
Waste Type Code 2:	Not reported
Waste Type Code 3:	Not reported
Waste Type Code 4:	Not reported
Waste Type Code 5:	Not reported
Waste Type Code 6:	Not reported
Date Accepted:	Not reported
Manifest Discrepancy Type:	Not reported
Data Entry Number:	Not reported
Was Load Rejected:	Not reported
Reason Load Was Rejected:	Not reported

BJ293 **CON EDISON** **RCRA NonGen / NLR** **1019903143**
ESE **572 WASHINGTON AVE** **FINDS** **NYP004781969**
1/8-1/4 **BROOKLYN, NY 11238** **ECHO**
0.239 mi.
1264 ft. **Site 3 of 6 in cluster BJ**

Relative:
Higher

Actual:
77 ft.

RCRA Listings:

Date Form Received by Agency:	20150512
Handler Name:	Con Edison
Handler Address:	WASHINGTON AVE
Handler City,State,Zip:	BROOKLYN, NY 11238
EPA ID:	NYP004781969
Contact Name:	THOMAS TEELING
Contact Address:	Not reported
Contact City,State,Zip:	Not reported
Contact Telephone:	212-460-3770

CON EDISON (Continued) **1019903143**

Contact Fax:	Not reported
Contact Email:	Not reported
Contact Title:	Not reported
EPA Region:	02
Land Type:	Private
Federal Waste Generator Description:	Not a generator, verified
Non-Notifier:	Not reported
Biennial Report Cycle:	Not reported
Accessibility:	Not reported
Active Site Indicator:	Not reported
State District Owner:	Ny
State District:	NYSDEC R2
Mailing Address:	IRVING PL 15TH FL NE
Mailing City,State,Zip:	NEW YORK, NY 10003
Owner Name:	Not reported
Owner Type:	Not reported
Operator Name:	Not reported
Operator Type:	Not reported
Short-Term Generator Activity:	No
Importer Activity:	No
Mixed Waste Generator:	No
Transporter Activity:	No
Transfer Facility Activity:	No
Recycler Activity with Storage:	No
Small Quantity On-Site Burner Exemption:	No
Smelting Melting and Refining Furnace Exemption:	No
Underground Injection Control:	No
Off-Site Waste Receipt:	No
Universal Waste Indicator:	No
Universal Waste Destination Facility:	No
Federal Universal Waste:	No
Active Site State-Reg Handler:	---
Federal Facility Indicator:	Not reported
Hazardous Secondary Material Indicator:	NN
Sub-Part K Indicator:	Not reported
2018 GPRA Permit Baseline:	Not on the Baseline
2018 GPRA Renewals Baseline:	Not on the Baseline
202 GPRA Corrective Action Baseline:	No
Subject to Corrective Action Universe:	No
Non-TSDFs Where RCRA CA has Been Imposed Universe:	No
Corrective Action Priority Ranking:	No NCAPS ranking
Environmental Control Indicator:	No
Institutional Control Indicator:	No
Human Exposure Controls Indicator:	N/A
Groundwater Controls Indicator:	N/A
Significant Non-Complier Universe:	No
Unaddressed Significant Non-Complier Universe:	No
Addressed Significant Non-Complier Universe:	No
Significant Non-Complier With a Compliance Schedule Universe:	No
Financial Assurance Required:	Not reported
Handler Date of Last Change:	20160909
Recognized Trader-Importer:	No
Recognized Trader-Exporter:	No
Importer of Spent Lead Acid Batteries:	No
Exporter of Spent Lead Acid Batteries:	No
Recycler Activity Without Storage:	Not reported
Manifest Broker:	Not reported

CON EDISON (Continued) **1019903143**

Sub-Part P Indicator: No

Historic Generators:

Receive Date:	20150512
Handler Name: CON EDISON	
Federal Waste Generator Description:	Small Quantity Generator
State District Owner:	Ny
Large Quantity Handler of Universal Waste:	No
Recognized Trader Importer:	No
Recognized Trader Exporter:	No
Spent Lead Acid Battery Importer:	No
Spent Lead Acid Battery Exporter:	No
Current Record:	No
Non Storage Recycler Activity:	Not reported
Electronic Manifest Broker:	Not reported

Receive Date:	20150512
Handler Name: CON EDISON	
Federal Waste Generator Description:	Not a generator, verified
State District Owner:	Ny
Large Quantity Handler of Universal Waste:	No
Recognized Trader Importer:	No
Recognized Trader Exporter:	No
Spent Lead Acid Battery Importer:	No
Spent Lead Acid Battery Exporter:	No
Current Record:	Yes
Non Storage Recycler Activity:	Not reported
Electronic Manifest Broker:	Not reported

List of NAICS Codes and Descriptions:
NAICS Codes: No NAICS Codes Found

Facility Has Received Notices of Violations:
Violations: No Violations Found

Evaluation Action Summary:
Evaluations: No Evaluations Found

FINDS:
Registry ID: 110069647243

Click Here for FRS Facility Detail Report:

Environmental Interest/Information System:
The Resource Conservation and Recovery Act Information System (RCRAInfo) is EPA's comprehensive information system in support of the Resource Conservation and Recovery Act (RCRA) of 1976 and the Hazardous and Solid Waste Amendments (HSWA) of 1984. It tracks many types of information about generators, transporters, treaters, storers, and disposers of hazardous waste.

Click this hyperlink while viewing on your computer to access additional FINDS: detail in the EDR Site Report.

CON EDISON (Continued) **1019903143**

ECHO:
- Envid: 1019903143
- Registry ID: 110069647243
- DFR URL: http://echo.epa.gov/detailed-facility-report?fid=110069647243
- Name: CON EDISON
- Address: 572 WASHINGTON AVE
- City,State,Zip: BROOKLYN, NY 11238

BE294 **NY PACIFIC REALITY** **NY LTANKS** **S103479579**
West **626 PACIFIC ST** **N/A**
1/8-1/4 **BROOKLYN, NY**
0.240 mi.
1268 ft. **Site 8 of 8 in cluster BE**

Relative: **Lower**
Actual: **52 ft.**

LTANKS:
- Name: NY PACIFIC REALITY
- Address: 626 PACIFIC ST
- City,State,Zip: BROOKLYN, NY
- Spill Number/Closed Date: 9807467 / 2003-03-03
- Facility ID: 9807467
- Site ID: 282665
- Spill Date: 1998-09-17
- Spill Cause: Tank Failure
- Spill Source: Commercial/Industrial
- Spill Class: C3
- Cleanup Ceased: Not reported
- SWIS: 2401
- Investigator: TOMASELLO
- Referred To: Not reported
- Reported to Dept: 1998-09-17
- CID: 233
- Water Affected: Not reported
- Spill Notifier: Responsible Party
- Last Inspection: Not reported
- Recommended Penalty: False
- Meets Standard: False
- UST Involvement: False
- Remediation Phase: 0
- Date Entered In Computer: 1998-09-17
- Spill Record Last Update: 2003-03-03
- Spiller Name: JACK KORN
- Spiller Company: NY PACIFIC REALITY
- Spiller Address: 626 PACIFIC ST
- Spiller County: 001
- Spiller Contact: Not reported
- Spiller Phone: Not reported
- Spiller Extention: Not reported
- DEC Region: 2
- DER Facility ID: 229479
- DEC Memo: Not reported
- Remarks: tank in basement on concrete floor has a small leak spill is than a gallon and is being cleaned up now

All Materials:
- Site ID: 282665
- Operable Unit ID: 1065031
- Operable Unit: 01
- Material ID: 318551

NY PACIFIC REALITY (Continued) **S103479579**

Material Code:	0001A
Material Name:	#2 fuel oil
Case No.:	Not reported
Material FA:	Petroleum
Quantity:	1.00
Units:	G
Recovered:	.00
Resource Affected:	Soil
Oxygenate:	Not reported

AZ295 **CON EDISON** **NY MANIFEST** **S118091450**
ESE **578 WASHINGTON AVE & ATLANTIC** **N/A**
1/8-1/4 **BROOKLYN, NY 11215**
0.241 mi.
1273 ft. **Site 4 of 5 in cluster AZ**

Relative:
Higher

Actual:
77 ft.

Manifest Facility Information:

EPA ID:	NYP004798179
Country:	USA
Name:	CON EDISON
Address:	578 WASHINGTON AVE & ATLANTIC
Address 2:	FRONT OF
City,State,Zip:	BROOKLYN, NY 11215
Zip 4:	Not reported
Location Address 1:	578 WASHINGTON AVE
Location Address 2:	SB 47169
Location City,State,Zip:	BROOKLYN, NY
Location Zip 4:	Not reported
Facility Status:	Not reported
Total Tanks:	Not reported
Code:	BP

Mailing:

Mailing Name:	CON EDISON
Mailing Contact:	DENNIS HUACON
Mailing Address 1:	4 IRVING PL 15TH FL
Mailing Address 2:	Not reported
Mailing City,State,Zip:	NEW YORK, NY 10003
Mailing Zip 4:	Not reported
Mailing Country:	USA
Mailing Phone:	2124603770

Manifest Data:

Document ID:	Not reported
Manifest Status:	Not reported
Trans1 State ID:	NJ0000027193
Year:	2018
Trans2 State ID:	Not reported
Generator Ship Date:	06/23/2015
Trans1 Recv Date:	06/23/2015
Trans2 Recv Date:	Not reported
TSD Site Recv Date:	06/25/2015
Part A Recv Date:	Not reported
Part B Recv Date:	Not reported
Generator EPA ID:	NYP004798179
Trans1 EPA ID:	Not reported
Trans2 EPA ID:	Not reported

CON EDISON (Continued) **S118091450**

TSDF ID 1:	NJD002200046
TSDF ID 2:	Not reported
Manifest Tracking Number:	014469111JJK
Import Indicator:	N
Export Indicator:	N
Discr Quantity Indicator:	N
Discr Type Indicator:	N
Discr Residue Indicator:	N
Discr Partial Reject Indicator:	N
Discr Full Reject Indicator:	N
Manifest Ref Number:	Not reported
Alt Facility RCRA ID:	Not reported
Alt Facility Sign Date:	Not reported
MGMT Method Type Code:	H110
Waste Code a:	LEAD
Waste Code b:	Not reported
Waste Code c:	Not reported
Waste Code e:	Not reported
Waste Code f:	Not reported
Waste Code g:	Not reported
Waste Code 1:	Not reported
Waste Code 2:	Not reported
Waste Code 3:	Not reported
Waste Code 4:	Not reported
Waste Code 5:	Not reported
Waste Code 6:	Not reported
Quantity:	1000
Units:	Pounds
Number of Containers:	1
Container Type:	Cargo tanks (tank trucks)
Handling Method:	Treat
Specific Gravity:	1

AY296 **ATLANTIC TERRACE CORNERSTONE PROJECT** **NY BROWNFIELDS** **S113916481**
West **669 ATLANTIC AVENUE** **N/A**
1/8-1/4 **BROOKLYN, NY 11217**
0.241 mi.
1273 ft. **Site 2 of 2 in cluster AY**

Relative: **Lower**
Actual: **51 ft.**

BROWNFIELDS:

Name:	ATLANTIC TERRACE CORNERSTONE PROJECT
Address:	669 ATLANTIC AVENUE
City,State,Zip:	BROOKLYN, NY 11217
Program:	BCP
Site Code:	374758
Acres:	0.350
HW Code:	C224120
SWIS:	2401
Town:	New York City
Record Added Date:	12/12/2006
Record Updated Date:	04/10/2008
Update By:	SRHEIGEL
Site Description:	The remediation of this site is currently being proposed under the Brownfield Cleanup Program (BCP). The site is approximately 0.35 acres, located at 669 Atlantic Avenue, Borough of Brooklyn, Kings County and is part of the Atlantic Terminal Urban Renewal Area. The site is located on the northern side of Atlantic Avenue between South

ATLANTIC TERRACE CORNERSTONE PROJECT (Continued) **S113916481**

	Oxford Street and South Portland Avenue. It occupies the entirety of a C6-1 zone that is immediately surrounded by residential (R7-2), commercial (C6-4) and manufacturing (M1-1) zones. Current use is vacant, historical records indicate that it was utilized for automotive fuel storage and dispensing purposes. The Brownfield Cleanup Agreement was terminated in 2007 at the request of the Volunteer. The Site is associated with NYSDEC spill #0103681 and #9912465.
Env Problem:	The primary contaminants of concern at the site which are known or suspected to affect the soil, groundwater and soil gas are petroleum, chlorinated solvents, SVOC's, and metals. Investigations indicate concentrations of metal and PAHs that exceed RSCOs include barium, chromium, lead (14,200 on the South side of the property), mercury (up to 3 ppm), chrysene, benzo(a)anthracene, benzo(a) pyrene, and dibenz(a,h)anthracene. VOCs (ethylbenzene, toluene, trimethlybenzene, xylenes and naphthalene), SVOCs (including naphthalene) and metals have been measured in groundwater in concentrations that exceed their respective standards. In addition, soil gas exhibited elevated concentrations of petroleum-related compounds (i.e. 2,2,4 ? Trimethlypentane concentration of 28,471 g/m3). Also, a soil gas TCE concentration of 30 g/m3 has been reported.
Health Problem:	Not reported
Dump:	Not reported
Structure:	Not reported
Lagoon:	Not reported
Landfill:	Not reported
Pond:	Not reported
Disp Start:	Not reported
Disp Term:	Not reported
Lat/Long:	Not reported
Dell:	Not reported
Record Add:	Not reported
Record Upd:	Not reported
Updated By:	Not reported
Own Op:	Document Repository
Sub Type:	NNN
Owner Name:	ELIZABETH HARVEY
Owner Company:	BROOKLYN PUBLIC LIBRARY
Owner Address:	GRAND ARMY PLAZA
Owner Addr2:	Not reported
Owner City,St,Zip:	BROOKLYN, NY 11238
Owner Country:	United States of America
Own Op:	1
Sub Type:	NNN
Owner Name:	Not reported
Owner Company:	NYC DEPT. OF HOUSING PRESERVATION & DEVELOPMENT
Owner Address:	100 GOLD STREET
Owner Addr2:	Not reported
Owner City,St,Zip:	NEW YORK, NY 10038
Owner Country:	United States of America
Own Op:	6
Sub Type:	09
Owner Name:	GRETCHEN MANEVAL
Owner Company:	FIFTH AVENUE COMMITTEE, INC
Owner Address:	621 DEGRAW STREET
Owner Addr2:	Not reported
Owner City,St,Zip:	BROOKLN, NY 11217

ATLANTIC TERRACE CORNERSTONE PROJECT (Continued) **S113916481**

Owner Country:	United States of America
HW Code:	Not reported
Waste Type:	Not reported
Waste Quantity:	Not reported
Waste Code:	Not reported
Crossref ID:	Not reported
Cross Ref Type Code:	Not reported
Cross Ref Type:	Not reported
Record Added Date:	Not reported
Record Updated:	Not reported
Updated By:	Not reported

AZ297 **CON EDISON MANHOLE: 47164** **RCRA NonGen / NLR** **1016677687**
ESE **580 WASHINGTON AVE OPPOSITE** **FINDS** **NYP004313631**
1/8-1/4 **BROOKLYN, NY 11238** **ECHO**
0.243 mi. **NY MANIFEST**
1282 ft. **Site 5 of 5 in cluster AZ**

Relative: **Higher**

Actual: **77 ft.**

RCRA Listings:

Date Form Received by Agency:	20130615
Handler Name:	Con Edison Manhole: 47164
Handler Address:	WASHINGTON AVE OPPOSITE
Handler City,State,Zip:	BROOKLYN, NY 11238
EPA ID:	NYP004313631
Contact Name:	ANTHONY SIGNORE
Contact Address:	Not reported
Contact City,State,Zip:	Not reported
Contact Telephone:	718-666-4714
Contact Fax:	Not reported
Contact Email:	Not reported
Contact Title:	GENERAL UTILITY WORKER L1-2
EPA Region:	02
Land Type:	Private
Federal Waste Generator Description:	Not a generator, verified
Non-Notifier:	Not reported
Biennial Report Cycle:	Not reported
Accessibility:	Not reported
Active Site Indicator:	Not reported
State District Owner:	Ny
State District:	NYSDEC R2
Mailing Address:	VING PL, RM 828
Mailing City,State,Zip:	NEW YORK, NY 10003
Owner Name:	Not reported
Owner Type:	Not reported
Operator Name:	Not reported
Operator Type:	Not reported
Short-Term Generator Activity:	No
Importer Activity:	No
Mixed Waste Generator:	No
Transporter Activity:	No
Transfer Facility Activity:	No
Recycler Activity with Storage:	No
Small Quantity On-Site Burner Exemption:	No
Smelting Melting and Refining Furnace Exemption:	No
Underground Injection Control:	No
Off-Site Waste Receipt:	No
Universal Waste Indicator:	No
Universal Waste Destination Facility:	No

CON EDISON MANHOLE: 47164 (Continued) **1016677687**

Federal Universal Waste:	No
Active Site State-Reg Handler:	---
Federal Facility Indicator:	Not reported
Hazardous Secondary Material Indicator:	NN
Sub-Part K Indicator:	Not reported
2018 GPRA Permit Baseline:	Not on the Baseline
2018 GPRA Renewals Baseline:	Not on the Baseline
202 GPRA Corrective Action Baseline:	No
Subject to Corrective Action Universe:	No
Non-TSDFs Where RCRA CA has Been Imposed Universe:	No
Corrective Action Priority Ranking:	No NCAPS ranking
Environmental Control Indicator:	No
Institutional Control Indicator:	No
Human Exposure Controls Indicator:	N/A
Groundwater Controls Indicator:	N/A
Significant Non-Complier Universe:	No
Unaddressed Significant Non-Complier Universe:	No
Addressed Significant Non-Complier Universe:	No
Significant Non-Complier With a Compliance Schedule Universe:	No
Financial Assurance Required:	Not reported
Handler Date of Last Change:	20140402
Recognized Trader-Importer:	No
Recognized Trader-Exporter:	No
Importer of Spent Lead Acid Batteries:	No
Exporter of Spent Lead Acid Batteries:	No
Recycler Activity Without Storage:	Not reported
Manifest Broker:	Not reported
Sub-Part P Indicator:	No

Historic Generators:

Receive Date:	20130515
Handler Name:	CON EDISON MANHOLE: 47164
Federal Waste Generator Description:	Conditionally Exempt Small Quantity Generator
State District Owner:	Ny
Large Quantity Handler of Universal Waste:	No
Recognized Trader Importer:	No
Recognized Trader Exporter:	No
Spent Lead Acid Battery Importer:	No
Spent Lead Acid Battery Exporter:	No
Current Record:	No
Non Storage Recycler Activity:	Not reported
Electronic Manifest Broker:	Not reported

Receive Date:	20130615
Handler Name:	CON EDISON MANHOLE: 47164
Federal Waste Generator Description:	Not a generator, verified
State District Owner:	Ny
Large Quantity Handler of Universal Waste:	No
Recognized Trader Importer:	No
Recognized Trader Exporter:	No
Spent Lead Acid Battery Importer:	No
Spent Lead Acid Battery Exporter:	No
Current Record:	Yes
Non Storage Recycler Activity:	Not reported
Electronic Manifest Broker:	Not reported

CON EDISON MANHOLE: 47164 (Continued) **1016677687**

List of NAICS Codes and Descriptions:
NAICS Codes: No NAICS Codes Found

Facility Has Received Notices of Violations:
Violations: No Violations Found

Evaluation Action Summary:
Evaluations: No Evaluations Found

FINDS:
Registry ID: 110058877416

Click Here for FRS Facility Detail Report:

Environmental Interest/Information System:
The Resource Conservation and Recovery Act Information System (RCRAInfo) is EPA's comprehensive information system in support of the Resource Conservation and Recovery Act (RCRA) of 1976 and the Hazardous and Solid Waste Amendments (HSWA) of 1984. It tracks many types of information about generators, transporters, treaters, storers, and disposers of hazardous waste.

Click this hyperlink while viewing on your computer to access additional FINDS: detail in the EDR Site Report.

ECHO:

Envid:	1016677687
Registry ID:	110058877416
DFR URL:	http://echo.epa.gov/detailed-facility-report?fid=110058877416
Name:	CON EDISON MANHOLE: 47164
Address:	580 WASHINGTON AVE OPPOSITE
City,State,Zip:	BROOKLYN, NY 11238

Manifest Facility Information:

EPA ID:	NYP004313631
Country:	USA
Name:	CON EDISON
Address:	580 WASHINGTON AVE OPPOSITE
Address 2:	Not reported
City,State,Zip:	BROOKLYN, NY 11238
Zip 4:	Not reported
Location Address 1:	OPP 580 WASHINGTON AVE
Location Address 2:	Not reported
Location City,State,Zip:	BROOKLYN, NY 11238
Location Zip 4:	Not reported
Facility Status:	Not reported
Total Tanks:	Not reported
Code:	BP

Mailing:

Mailing Name:	CON EDISON
Mailing Contact:	CON EDISON
Mailing Address 1:	4 IRVING PLACE 15TH FLOOR
Mailing Address 2:	Not reported
Mailing City,State,Zip:	NEW YORK, NY 10003

CON EDISON MANHOLE: 47164 (Continued) **1016677687**

Mailing Zip 4:	Not reported
Mailing Country:	USA
Mailing Phone:	2124603770

Manifest Data:

Document ID:	Not reported
Manifest Status:	Not reported
Trans1 State ID:	NJD003812047
Year:	2018
Trans2 State ID:	Not reported
Generator Ship Date:	05/15/2013
Trans1 Recv Date:	05/15/2013
Trans2 Recv Date:	Not reported
TSD Site Recv Date:	05/16/2013
Part A Recv Date:	Not reported
Part B Recv Date:	Not reported
Generator EPA ID:	NYP004313631
Trans1 EPA ID:	Not reported
Trans2 EPA ID:	Not reported
TSDF ID 1:	NJD991291105
TSDF ID 2:	Not reported
Manifest Tracking Number:	002017473GBF
Import Indicator:	N
Export Indicator:	N
Discr Quantity Indicator:	N
Discr Type Indicator:	N
Discr Residue Indicator:	N
Discr Partial Reject Indicator:	N
Discr Full Reject Indicator:	N
Manifest Ref Number:	Not reported
Alt Facility RCRA ID:	Not reported
Alt Facility Sign Date:	Not reported
MGMT Method Type Code:	H141
Waste Code a:	LEAD
Waste Code b:	Not reported
Waste Code c:	Not reported
Waste Code e:	Not reported
Waste Code f:	Not reported
Waste Code g:	Not reported
Waste Code 1:	Not reported
Waste Code 2:	Not reported
Waste Code 3:	Not reported
Waste Code 4:	Not reported
Waste Code 5:	Not reported
Waste Code 6:	Not reported
Quantity:	150
Units:	Gallons (liquids only)
Number of Containers:	1
Container Type:	Cargo tanks (tank trucks)
Handling Method:	Treat
Specific Gravity:	1

BK298 **CON EDISON** **NJ MANIFEST** **S120672715**
SW **578 CARLTON AVE** **N/A**
1/8-1/4 **BROOKLYN, NY 11205**
0.244 mi.
1287 ft. **Site 1 of 3 in cluster BK**

Relative:
Higher

Actual:
77 ft.

Facility Info:

EPA ID:	NYP004793386
Name:	CON EDISON
Address:	578 CARLTON AVE
City,State,Zip:	BROOKLYN, NY 11205
County:	Not reported
Mailing Address:	IRVING PL 15TH FL NE
Mailing City,State,Zip:	NEW YORK, NY 10003
Telephone:	Not reported
Emergency Telephone:	Not reported
Contact:	THOMAS TEELING
Comments:	Not reported
SIC Code:	Not reported
County:	NY047
Municipal:	Not reported
Previous EPAID:	Not reported
Generator Flag:	Not reported
Transporter Flag:	Not reported
TSDF Flag:	Not reported
Name Change:	Not reported
Date Change:	Not reported

Manifest Data:

EPA ID:	NYP004793386
Manifest Number:	002624548GBF
Date Shipped:	6/11/2015
TSDF EPA ID:	NJD991291105
Transporter EPA ID:	NJD003812047
Transporter 2 EPA ID:	Not reported
Transporter 3 EPA ID:	Not reported
Transporter 4 EPA ID:	Not reported
Transporter 5 EPA ID:	Not reported
Transporter 6 EPA ID:	Not reported
Transporter 7 EPA ID:	Not reported
Transporter 8 EPA ID:	Not reported
Transporter 9 EPA ID:	Not reported
Transporter 10 EPA ID:	Not reported
Date Trans1 Transported Waste:	Not reported
Date Trans2 Transported Waste:	Not reported
Date Trans3 Transported Waste:	Not reported
Date Trans4 Transported Waste:	Not reported
Date Trans5 Transported Waste:	Not reported
Date Trans6 Transported Waste:	Not reported
Date Trans7 Transported Waste:	Not reported
Date Trans8 Transported Waste:	Not reported
Date Trans9 Transported Waste:	Not reported
Date Trans10 Transported Waste:	Not reported
Date TSDF Received Waste:	Not reported
TSDF EPA Facility Name:	Not reported
QTY Units:	Not reported
Transporter SEQ ID:	Not reported
Transporter-1 Date:	Not reported
Waste SEQ ID:	Not reported
Waste Type Code 2:	Not reported

CON EDISON (Continued) **S120672715**

Waste Type Code 3:	Not reported
Waste Type Code 4:	Not reported
Waste Type Code 5:	Not reported
Waste Type Code 6:	Not reported
Date Accepted:	Not reported
Manifest Discrepancy Type:	Not reported
Data Entry Number:	Not reported
Was Load Rejected:	Not reported
Reason Load Was Rejected:	Not reported

BK299 **CON EDISON** **RCRA NonGen / NLR** **1019904071**
SW **578 CARLTON AVE** **FINDS** **NYP004793386**
1/8-1/4 **BROOKLYN, NY 11205** **ECHO**
0.244 mi.
1287 ft. **Site 2 of 3 in cluster BK**

Relative: **Higher**
Actual: **77 ft.**

RCRA Listings:

Date Form Received by Agency:	20150611
Handler Name:	Con Edison
Handler Address:	CARLTON AVE
Handler City,State,Zip:	BROOKLYN, NY 11205
EPA ID:	NYP004793386
Contact Name:	THOMAS TEELING
Contact Address:	Not reported
Contact City,State,Zip:	Not reported
Contact Telephone:	212-460-3770
Contact Fax:	Not reported
Contact Email:	Not reported
Contact Title:	Not reported
EPA Region:	02
Land Type:	Private
Federal Waste Generator Description:	Not a generator, verified
Non-Notifier:	Not reported
Biennial Report Cycle:	Not reported
Accessibility:	Not reported
Active Site Indicator:	Not reported
State District Owner:	Ny
State District:	NYSDEC R2
Mailing Address:	IRVING PL 15TH FL NE
Mailing City,State,Zip:	NEW YORK, NY 10003
Owner Name:	Not reported
Owner Type:	Not reported
Operator Name:	Not reported
Operator Type:	Not reported
Short-Term Generator Activity:	No
Importer Activity:	No
Mixed Waste Generator:	No
Transporter Activity:	No
Transfer Facility Activity:	No
Recycler Activity with Storage:	No
Small Quantity On-Site Burner Exemption:	No
Smelting Melting and Refining Furnace Exemption:	No
Underground Injection Control:	No
Off-Site Waste Receipt:	No
Universal Waste Indicator:	No
Universal Waste Destination Facility:	No
Federal Universal Waste:	No

CON EDISON (Continued) **1019904071**

Active Site State-Reg Handler:	---
Federal Facility Indicator:	Not reported
Hazardous Secondary Material Indicator:	NN
Sub-Part K Indicator:	Not reported
2018 GPRA Permit Baseline:	Not on the Baseline
2018 GPRA Renewals Baseline:	Not on the Baseline
202 GPRA Corrective Action Baseline:	No
Subject to Corrective Action Universe:	No
Non-TSDFs Where RCRA CA has Been Imposed Universe:	No
Corrective Action Priority Ranking:	No NCAPS ranking
Environmental Control Indicator:	No
Institutional Control Indicator:	No
Human Exposure Controls Indicator:	N/A
Groundwater Controls Indicator:	N/A
Significant Non-Complier Universe:	No
Unaddressed Significant Non-Complier Universe:	No
Addressed Significant Non-Complier Universe:	No
Significant Non-Complier With a Compliance Schedule Universe:	No
Financial Assurance Required:	Not reported
Handler Date of Last Change:	20160909
Recognized Trader-Importer:	No
Recognized Trader-Exporter:	No
Importer of Spent Lead Acid Batteries:	No
Exporter of Spent Lead Acid Batteries:	No
Recycler Activity Without Storage:	Not reported
Manifest Broker:	Not reported
Sub-Part P Indicator:	No

Historic Generators:

Receive Date:	20150611
Handler Name: CON EDISON	
Federal Waste Generator Description:	Small Quantity Generator
State District Owner:	Ny
Large Quantity Handler of Universal Waste:	No
Recognized Trader Importer:	No
Recognized Trader Exporter:	No
Spent Lead Acid Battery Importer:	No
Spent Lead Acid Battery Exporter:	No
Current Record:	No
Non Storage Recycler Activity:	Not reported
Electronic Manifest Broker:	Not reported

Receive Date:	20150611
Handler Name: CON EDISON	
Federal Waste Generator Description:	Not a generator, verified
State District Owner:	Ny
Large Quantity Handler of Universal Waste:	No
Recognized Trader Importer:	No
Recognized Trader Exporter:	No
Spent Lead Acid Battery Importer:	No
Spent Lead Acid Battery Exporter:	No
Current Record:	Yes
Non Storage Recycler Activity:	Not reported
Electronic Manifest Broker:	Not reported

CON EDISON (Continued) **1019904071**

List of NAICS Codes and Descriptions:
NAICS Codes: No NAICS Codes Found

Facility Has Received Notices of Violations:
Violations: No Violations Found

Evaluation Action Summary:
Evaluations: No Evaluations Found

FINDS:
Registry ID: 110069688831

Click Here for FRS Facility Detail Report:

Environmental Interest/Information System:
The Resource Conservation and Recovery Act Information System (RCRAInfo) is EPA's comprehensive information system in support of the Resource Conservation and Recovery Act (RCRA) of 1976 and the Hazardous and Solid Waste Amendments (HSWA) of 1984. It tracks many types of information about generators, transporters, treaters, storers, and disposers of hazardous waste.

Click this hyperlink while viewing on your computer to access additional FINDS: detail in the EDR Site Report.

ECHO:

Envid:	1019904071
Registry ID:	110069688831
DFR URL:	http://echo.epa.gov/detailed-facility-report?fid=110069688831
Name:	CON EDISON
Address:	578 CARLTON AVE
City,State,Zip:	BROOKLYN, NY 11205

BK300 **CON EDISON** **NY MANIFEST** **S118256841**
SW **578 CARLTON AVE** **N/A**
1/8-1/4 **BROOKLYN, NY 11205**
0.244 mi.
1287 ft. **Site 3 of 3 in cluster BK**

Relative:
Higher

Actual:
77 ft.

Manifest Facility Information:

EPA ID:	NYP004793386
Country:	USA
Name:	CON EDISON
Address:	578 CARLTON AVE
Address 2:	Not reported
City,State,Zip:	BROOKLYN, NY 11205
Zip 4:	Not reported
Location Address 1:	578 CARLTON AVE
Location Address 2:	SB 13445
Location City,State,Zip:	BROOKLYN, NY 11238
Location Zip 4:	Not reported
Facility Status:	Not reported
Total Tanks:	Not reported
Code:	BP

Mailing:

CON EDISON (Continued) **S118256841**

Mailing Name:	CON EDISON
Mailing Contact:	DENNIS HUACON
Mailing Address 1:	4 IRVING PL 15TH FL
Mailing Address 2:	Not reported
Mailing City,State,Zip:	NEW YORK, NY 10003
Mailing Zip 4:	Not reported
Mailing Country:	USA
Mailing Phone:	2124603770

Manifest Data:

Document ID:	Not reported
Manifest Status:	Not reported
Trans1 State ID:	NJD003812047
Year:	2018
Trans2 State ID:	Not reported
Generator Ship Date:	06/11/2015
Trans1 Recv Date:	06/11/2015
Trans2 Recv Date:	Not reported
TSD Site Recv Date:	06/11/2015
Part A Recv Date:	Not reported
Part B Recv Date:	Not reported
Generator EPA ID:	NYP004793386
Trans1 EPA ID:	Not reported
Trans2 EPA ID:	Not reported
TSDF ID 1:	NJD991291105
TSDF ID 2:	Not reported
Manifest Tracking Number:	002624548GBF
Import Indicator:	N
Export Indicator:	N
Discr Quantity Indicator:	N
Discr Type Indicator:	N
Discr Residue Indicator:	N
Discr Partial Reject Indicator:	N
Discr Full Reject Indicator:	N
Manifest Ref Number:	Not reported
Alt Facility RCRA ID:	Not reported
Alt Facility Sign Date:	Not reported
MGMT Method Type Code:	H110
Waste Code a:	LEAD
Waste Code b:	Not reported
Waste Code c:	Not reported
Waste Code e:	Not reported
Waste Code f:	Not reported
Waste Code g:	Not reported
Waste Code 1:	Not reported
Waste Code 2:	Not reported
Waste Code 3:	Not reported
Waste Code 4:	Not reported
Waste Code 5:	Not reported
Waste Code 6:	Not reported
Quantity:	100
Units:	Gallons (liquids only)
Number of Containers:	1
Container Type:	Cargo tanks (tank trucks)
Handling Method:	Treat
Specific Gravity:	1

301
WNW
1/8-1/4
0.245 mi.
1291 ft.

CON EDISON - MANHOLE M37654
172 S OXFORD ST
BROOKLYN, NY 11217

NY MANIFEST **S120959171**
N/A

Relative:
Lower

Actual:
62 ft.

Manifest Facility Information:

EPA ID:	NYP004998385
Country:	USA
Name:	CON EDISON - MANHOLE M37654
Address:	172 S OXFORD ST
Address 2:	Not reported
City,State,Zip:	BROOKLYN, NY 11217
Zip 4:	Not reported
Location Address 1:	172 S OXFORD ST
Location Address 2:	Not reported
Location City,State,Zip:	BROOKLYN, NY 11217
Location Zip 4:	Not reported
Facility Status:	Not reported
Total Tanks:	Not reported
Code:	BP

Mailing:

Mailing Name:	CON EDISON - MANHOLE M37654
Mailing Contact:	CON EDISON
Mailing Address 1:	4 IRVING PL 15TH FL NE
Mailing Address 2:	Not reported
Mailing City,State,Zip:	NEW YORK, NY 10003
Mailing Zip 4:	Not reported
Mailing Country:	USA
Mailing Phone:	Not reported

302
SW
1/8-1/4
0.247 mi.
1304 ft.

CON EDISON SERVICE BOX: 18200
534 BERGEN ST
BROOKLYN, NY 11217

RCRA NonGen / NLR **1016454473**
FINDS **NYP004327193**
ECHO
NY MANIFEST

Relative:
Higher

Actual:
69 ft.

RCRA Listings:

Date Form Received by Agency:	20130810
Handler Name:	Con Edison Service Box: 18200
Handler Address:	BERGEN ST
Handler City,State,Zip:	BROOKLYN, NY 11217
EPA ID:	NYP004327193
Contact Name:	THOMAS TEELING
Contact Address:	Not reported
Contact City,State,Zip:	Not reported
Contact Telephone:	212-460-3770
Contact Fax:	Not reported
Contact Email:	Not reported
Contact Title:	SENIOR SCIENTIST
EPA Region:	02
Land Type:	Private
Federal Waste Generator Description:	Not a generator, verified
Non-Notifier:	Not reported
Biennial Report Cycle:	Not reported
Accessibility:	Not reported
Active Site Indicator:	Not reported
State District Owner:	Ny

CON EDISON SERVICE BOX: 18200 (Continued) **1016454473**

State District:	NYSDEC R2
Mailing Address:	VING PL, 15TH FL NE
Mailing City,State,Zip:	NEW YORK, NY 10003
Owner Name:	Not reported
Owner Type:	Not reported
Operator Name:	Not reported
Operator Type:	Not reported
Short-Term Generator Activity:	No
Importer Activity:	No
Mixed Waste Generator:	No
Transporter Activity:	No
Transfer Facility Activity:	No
Recycler Activity with Storage:	No
Small Quantity On-Site Burner Exemption:	No
Smelting Melting and Refining Furnace Exemption:	No
Underground Injection Control:	No
Off-Site Waste Receipt:	No
Universal Waste Indicator:	No
Universal Waste Destination Facility:	No
Federal Universal Waste:	No
Active Site State-Reg Handler:	---
Federal Facility Indicator:	Not reported
Hazardous Secondary Material Indicator:	NN
Sub-Part K Indicator:	Not reported
2018 GPRA Permit Baseline:	Not on the Baseline
2018 GPRA Renewals Baseline:	Not on the Baseline
202 GPRA Corrective Action Baseline:	No
Subject to Corrective Action Universe:	No
Non-TSDFs Where RCRA CA has Been Imposed Universe:	No
Corrective Action Priority Ranking:	No NCAPS ranking
Environmental Control Indicator:	No
Institutional Control Indicator:	No
Human Exposure Controls Indicator:	N/A
Groundwater Controls Indicator:	N/A
Significant Non-Complier Universe:	No
Unaddressed Significant Non-Complier Universe:	No
Addressed Significant Non-Complier Universe:	No
Significant Non-Complier With a Compliance Schedule Universe:	No
Financial Assurance Required:	Not reported
Handler Date of Last Change:	20131227
Recognized Trader-Importer:	No
Recognized Trader-Exporter:	No
Importer of Spent Lead Acid Batteries:	No
Exporter of Spent Lead Acid Batteries:	No
Recycler Activity Without Storage:	Not reported
Manifest Broker:	Not reported
Sub-Part P Indicator:	No

Historic Generators:

Receive Date:	20130710
Handler Name: CON EDISON SERVICE BOX:	18200
Federal Waste Generator Description:	Conditionally Exempt Small Quantity Generator
State District Owner:	Ny
Large Quantity Handler of Universal Waste:	No
Recognized Trader Importer:	No
Recognized Trader Exporter:	No

CON EDISON SERVICE BOX: 18200 (Continued) **1016454473**

Spent Lead Acid Battery Importer: No
Spent Lead Acid Battery Exporter: No
Current Record: No
Non Storage Recycler Activity: Not reported
Electronic Manifest Broker: Not reported

Receive Date: 20130810
Handler Name: CON EDISON SERVICE BOX: 18200
Federal Waste Generator Description: Not a generator, verified
State District Owner: Ny
Large Quantity Handler of Universal Waste: No
Recognized Trader Importer: No
Recognized Trader Exporter: No
Spent Lead Acid Battery Importer: No
Spent Lead Acid Battery Exporter: No
Current Record: Yes
Non Storage Recycler Activity: Not reported
Electronic Manifest Broker: Not reported

List of NAICS Codes and Descriptions:
NAICS Codes: No NAICS Codes Found

Facility Has Received Notices of Violations:
Violations: No Violations Found

Evaluation Action Summary:
Evaluations: No Evaluations Found

FINDS:
Registry ID: 110056508033

Click Here for FRS Facility Detail Report:

Environmental Interest/Information System:
The Resource Conservation and Recovery Act Information System (RCRAInfo) is EPA's comprehensive information system in support of the Resource Conservation and Recovery Act (RCRA) of 1976 and the Hazardous and Solid Waste Amendments (HSWA) of 1984. It tracks many types of information about generators, transporters, treaters, storers, and disposers of hazardous waste.

Click this hyperlink while viewing on your computer to access additional FINDS: detail in the EDR Site Report.

ECHO:
Envid: 1016454473
Registry ID: 110056508033
DFR URL: http://echo.epa.gov/detailed-facility-report?fid=110056508033
Name: CON EDISON SERVICE BOX: 18200
Address: 534 BERGEN ST
City,State,Zip: BROOKLYN, NY 11217

Manifest Facility Information:
EPA ID: NYP004327193
Country: USA

CON EDISON SERVICE BOX: 18200 (Continued) **1016454473**

Name:	CON EDISON
Address:	534 BERGEN ST
Address 2:	Not reported
City,State,Zip:	BROOKLYN, NY 11217
Zip 4:	Not reported
Location Address 1:	534 BERGEN ST
Location Address 2:	SB #18200
Location City,State,Zip:	BROOKLYN, NY 11217
Location Zip 4:	Not reported
Facility Status:	Not reported
Total Tanks:	Not reported
Code:	BP

Mailing:

Mailing Name:	CON EDISON
Mailing Contact:	CON EDISON
Mailing Address 1:	4 IRVING PLACE 15TH FLOOR
Mailing Address 2:	Not reported
Mailing City,State,Zip:	NEW YORK, NY 10003
Mailing Zip 4:	Not reported
Mailing Country:	USA
Mailing Phone:	2124603770

Manifest Data:

Document ID:	Not reported
Manifest Status:	Not reported
Trans1 State ID:	NJD003812047
Year:	2018
Trans2 State ID:	Not reported
Generator Ship Date:	07/10/2013
Trans1 Recv Date:	07/10/2013
Trans2 Recv Date:	Not reported
TSD Site Recv Date:	07/11/2013
Part A Recv Date:	Not reported
Part B Recv Date:	Not reported
Generator EPA ID:	NYP004327193
Trans1 EPA ID:	Not reported
Trans2 EPA ID:	Not reported
TSDF ID 1:	NJD991291105
TSDF ID 2:	Not reported
Manifest Tracking Number:	002084622GBF
Import Indicator:	N
Export Indicator:	N
Discr Quantity Indicator:	N
Discr Type Indicator:	N
Discr Residue Indicator:	N
Discr Partial Reject Indicator:	N
Discr Full Reject Indicator:	N
Manifest Ref Number:	Not reported
Alt Facility RCRA ID:	Not reported
Alt Facility Sign Date:	Not reported
MGMT Method Type Code:	H110
Waste Code a:	LEAD
Waste Code b:	Not reported
Waste Code c:	Not reported
Waste Code e:	Not reported
Waste Code f:	Not reported

CON EDISON SERVICE BOX: 18200 (Continued) **1016454473**

Waste Code g:	Not reported
Waste Code 1:	Not reported
Waste Code 2:	Not reported
Waste Code 3:	Not reported
Waste Code 4:	Not reported
Waste Code 5:	Not reported
Waste Code 6:	Not reported
Quantity:	150
Units:	Gallons (liquids only)
Number of Containers:	1
Container Type:	Cargo tanks (tank trucks)
Handling Method:	Treat
Specific Gravity:	1

---

303 **50 GREENE AVENUE** **NY UST** **U003740175**
NNW **50 GREENE AVENUE** **N/A**
1/8-1/4 **BROOKLYN, NY 11238**
0.247 mi.
1306 ft.

Relative:
Higher

Actual:
87 ft.

UST:

Name:	50 GREENE AVENUE
Address:	50 GREENE AVENUE
City,State,Zip:	BROOKLYN, NY 11238
Id/Status:	2-604434 / Unregulated/Closed
Program Type:	PBS
Region:	STATE
DEC Region:	2
Expiration Date:	N/A
UTM X:	587009.00606
UTM Y:	4504403.94535
Site Type:	Other

Affiliation Records:

Site Id:	26308
Affiliation Type:	Emergency Contact
Company Name:	50 GREENE OWNERS, LLC
Contact Type:	Not reported
Contact Name:	ALFRED THOMPSON
Address1:	Not reported
Address2:	Not reported
City:	Not reported
State:	NN
Zip Code:	Not reported
Country Code:	001
Phone:	(718) 624-1950
EMail:	Not reported
Fax Number:	Not reported
Modified By:	TRANSLAT
Date Last Modified:	2004-03-04

Site Id:	26308
Affiliation Type:	Facility Operator
Company Name:	50 GREENE AVENUE
Contact Type:	Not reported
Contact Name:	ALFRED THOMPSON
Address1:	Not reported

50 GREENE AVENUE (Continued) **U003740175**

Address2:	Not reported
City:	Not reported
State:	NN
Zip Code:	Not reported
Country Code:	001
Phone:	(718) 624-1950
EMail:	Not reported
Fax Number:	Not reported
Modified By:	TRANSLAT
Date Last Modified:	2004-03-04

Site Id:	26308
Affiliation Type:	Mail Contact
Company Name:	50 GREENE OWNERS, LLC
Contact Type:	Not reported
Contact Name:	FLFRED THOMPSON
Address1:	165 CONOVER STREET
Address2:	Not reported
City:	BROOKLYN
State:	NY
Zip Code:	11231
Country Code:	001
Phone:	(718) 624-1950
EMail:	Not reported
Fax Number:	Not reported
Modified By:	TRANSLAT
Date Last Modified:	2004-03-04

Site Id:	26308
Affiliation Type:	Facility Owner
Company Name:	50 GREENE OWNERS, LLC
Contact Type:	Not reported
Contact Name:	Not reported
Address1:	165 CONOVER STREET
Address2:	Not reported
City:	BROOKLYN
State:	NY
Zip Code:	11231
Country Code:	001
Phone:	(718) 624-1950
EMail:	Not reported
Fax Number:	Not reported
Modified By:	TRANSLAT
Date Last Modified:	2004-03-04

Tank Info:

Tank Number:	001
Tank ID:	57731
Tank Status:	Closed - In Place
Material Name:	Closed - In Place
Capacity Gallons:	5000
Install Date:	Not reported
Date Tank Closed:	01/01/2000
Registered:	True
Tank Location:	Underground
Tank Type:	Steel/carbon steel

50 GREENE AVENUE (Continued) **U003740175**

Material Code:	0001
Common Name of Substance:	#2 Fuel Oil (On-Site Consumption)
Tightness Test Method:	NN
Date Test:	Not reported
Next Test Date:	Not reported
Pipe Model:	Not reported
Modified By:	MJGRIFFI
Last Modified:	05/09/2022

Equipment Records:

A00 - Tank Internal Protection - None
D01 - Pipe Type - Steel/Carbon Steel/Iron
B00 - Tank External Protection - None
F00 - Pipe External Protection - None
H00 - Tank Leak Detection - None
I00 - Overfill - None
C02 - Pipe Location - Underground/On-ground
G00 - Tank Secondary Containment - None
J02 - Dispenser - Suction Dispenser

BF304 **410 CLINTON LLC** **NY AST** **A100292330**
NNE **410 CLINTON AVENUE** **N/A**
1/8-1/4 **BROOKLYN, NY 11238**
0.248 mi.
1307 ft. **Site 3 of 3 in cluster BF**

Relative:
Higher

Actual:
88 ft.

AST:

Name:	410 CLINTON LLC
Address:	410 CLINTON AVENUE
City,State,Zip:	BROOKLYN, NY 11238
Region:	STATE
DEC Region:	2
Site Status:	Active
Facility Id:	2-608754
Program Type:	PBS
UTM X:	587236.15866
UTM Y:	4504410.39950
Expiration Date:	04/02/2028
Site Type:	Apartment Building/Office Building

Affiliation Records:

Site Id:	30605
Affiliation Type:	Mail Contact
Company Name:	410 CLINTON LLC
Contact Type:	Not reported
Contact Name:	JOSE PEREZ
Address1:	57 FIFTH AVENUE, SUITE #1
Address2:	Not reported
City:	BROOKLYN
State:	NY
Zip Code:	11217
Country Code:	001
Phone:	(718) 852-0635
EMail:	CDALGO@AOL.COM
Fax Number:	Not reported
Modified By:	MFLEONAR
Date Last Modified:	2018-04-03

410 CLINTON LLC (Continued) **A100292330**

Site Id:	30605
Affiliation Type:	Facility Operator
Company Name:	410 CLINTON LLC
Contact Type:	Not reported
Contact Name:	JOSE PEREZ
Address1:	Not reported
Address2:	Not reported
City:	Not reported
State:	NN
Zip Code:	Not reported
Country Code:	999
Phone:	(718) 857-1260
EMail:	Not reported
Fax Number:	Not reported
Modified By:	MFLEONAR
Date Last Modified:	2018-04-03

Site Id:	30605
Affiliation Type:	Emergency Contact
Company Name:	410 CLINTON LLC
Contact Type:	Not reported
Contact Name:	JOSE PEREZ
Address1:	Not reported
Address2:	Not reported
City:	Not reported
State:	NN
Zip Code:	Not reported
Country Code:	999
Phone:	(718) 857-1260
EMail:	Not reported
Fax Number:	Not reported
Modified By:	MFLEONAR
Date Last Modified:	2018-04-03

Site Id:	30605
Affiliation Type:	Facility Owner
Company Name:	410 CLINTON LLC
Contact Type:	MANAGER
Contact Name:	CESAR HIDALGO
Address1:	57 FIFTH AVENUE, SUITE #1
Address2:	Not reported
City:	BROOKLYN
State:	NY
Zip Code:	11217
Country Code:	001
Phone:	(718) 857-1260
EMail:	CDALGO@AOL.COM
Fax Number:	Not reported
Modified By:	ACDANIEL
Date Last Modified:	2023-03-31

Tank Info:

Tank Number:	001
Tank Id:	65602
Material Code:	0001
Common Name of Substance:	#2 Fuel Oil (On-Site Consumption)

410 CLINTON LLC (Continued) **A100292330**

Equipment Records:

I05 - Overfill - Vent Whistle
B00 - Tank External Protection - None
F00 - Pipe External Protection - None
J01 - Dispenser - Pressurized Dispenser
A00 - Tank Internal Protection - None
E00 - Piping Secondary Containment - None
H00 - Tank Leak Detection - None
D00 - Pipe Type - No Piping
L00 - Piping Leak Detection - None
C01 - Pipe Location - Aboveground
G00 - Tank Secondary Containment - None

Tank Location:	Aboveground - contact with soil.... Tank bottom rests on soil, allowing no visual inspection.
Tank Type:	Steel/Carbon Steel/Iron
Tank Status:	In Service
Pipe Model:	Not reported
Install Date:	01/27/2005
Capacity Gallons:	1101
Tightness Test Method:	-
Date Test:	Not reported
Next Test Date:	Not reported
Date Tank Closed:	Not reported
Register:	True
Modified By:	MJGRIFFI
Last Modified:	05/09/2022
Material Name:	#2 fuel oil (on-site consumption)

305
ESE
1/8-1/4
0.248 mi.
1311 ft.

CON EDISON SERVICE BOX: 33266 **RCRA NonGen / NLR** **1016967488**
897 PACIFIC ST **NY MANIFEST** **NYP004410957**
BROOKLYN, NY 11238

Relative:
Higher

Actual:
83 ft.

RCRA Listings:

Date Form Received by Agency:	20140126
Handler Name:	Con Edison Service Box: 33266
Handler Address:	PACIFIC ST
Handler City,State,Zip:	BROOKLYN, NY 11238
EPA ID:	NYP004410957
Contact Name:	THOMAS TEELING
Contact Address:	Not reported
Contact City,State,Zip:	Not reported
Contact Telephone:	212-460-3770
Contact Fax:	Not reported
Contact Email:	Not reported
Contact Title:	SENIOR SCIENTIST
EPA Region:	02
Land Type:	Private
Federal Waste Generator Description:	Not a generator, verified
Non-Notifier:	Not reported
Biennial Report Cycle:	Not reported
Accessibility:	Not reported
Active Site Indicator:	Not reported
State District Owner:	Ny
State District:	NYSDEC R2
Mailing Address:	IRVING PL, 15TH FL NE

CON EDISON SERVICE BOX: 33266 (Continued) **1016967488**

Mailing City,State,Zip:	NEW YORK, NY 10003
Owner Name:	Not reported
Owner Type:	Not reported
Operator Name:	Not reported
Operator Type:	Not reported
Short-Term Generator Activity:	No
Importer Activity:	No
Mixed Waste Generator:	No
Transporter Activity:	No
Transfer Facility Activity:	No
Recycler Activity with Storage:	No
Small Quantity On-Site Burner Exemption:	No
Smelting Melting and Refining Furnace Exemption:	No
Underground Injection Control:	No
Off-Site Waste Receipt:	No
Universal Waste Indicator:	No
Universal Waste Destination Facility:	No
Federal Universal Waste:	No
Active Site State-Reg Handler:	---
Federal Facility Indicator:	Not reported
Hazardous Secondary Material Indicator:	NN
Sub-Part K Indicator:	Not reported
2018 GPRA Permit Baseline:	Not on the Baseline
2018 GPRA Renewals Baseline:	Not on the Baseline
202 GPRA Corrective Action Baseline:	No
Subject to Corrective Action Universe:	No
Non-TSDFs Where RCRA CA has Been Imposed Universe:	No
Corrective Action Priority Ranking:	No NCAPS ranking
Environmental Control Indicator:	No
Institutional Control Indicator:	No
Human Exposure Controls Indicator:	N/A
Groundwater Controls Indicator:	N/A
Significant Non-Complier Universe:	No
Unaddressed Significant Non-Complier Universe:	No
Addressed Significant Non-Complier Universe:	No
Significant Non-Complier With a Compliance Schedule Universe:	No
Financial Assurance Required:	Not reported
Handler Date of Last Change:	20140701
Recognized Trader-Importer:	No
Recognized Trader-Exporter:	No
Importer of Spent Lead Acid Batteries:	No
Exporter of Spent Lead Acid Batteries:	No
Recycler Activity Without Storage:	Not reported
Manifest Broker:	Not reported
Sub-Part P Indicator:	No

Historic Generators:

Receive Date:	20131226
Handler Name: CON EDISON SERVICE BOX:	33266
Federal Waste Generator Description:	Conditionally Exempt Small Quantity Generator
State District Owner:	Ny
Large Quantity Handler of Universal Waste:	No
Recognized Trader Importer:	No
Recognized Trader Exporter:	No
Spent Lead Acid Battery Importer:	No
Spent Lead Acid Battery Exporter:	No

CON EDISON SERVICE BOX: 33266 (Continued) **1016967488**

Current Record: No
Non Storage Recycler Activity: Not reported
Electronic Manifest Broker: Not reported

Receive Date: 20140126
Handler Name: CON EDISON SERVICE BOX: 33266
Federal Waste Generator Description: Not a generator, verified
State District Owner: Ny
Large Quantity Handler of Universal Waste: No
Recognized Trader Importer: No
Recognized Trader Exporter: No
Spent Lead Acid Battery Importer: No
Spent Lead Acid Battery Exporter: No
Current Record: Yes
Non Storage Recycler Activity: Not reported
Electronic Manifest Broker: Not reported

List of NAICS Codes and Descriptions:
NAICS Codes: No NAICS Codes Found

Facility Has Received Notices of Violations:
Violations: No Violations Found

Evaluation Action Summary:
Evaluations: No Evaluations Found

Manifest Facility Information:
EPA ID: NYP004410957
Country: USA
Name: CON EDISON
Address: 897 PACIFIC ST
Address 2: Not reported
City,State,Zip: BROOKLYN, NY 11238
Zip 4: Not reported
Location Address 1: 897 PACIFIC
Location Address 2: SERVICE BOX # 33266
Location City,State,Zip: BROOKLYN, NY 11238
Location Zip 4: Not reported
Facility Status: Not reported
Total Tanks: Not reported
Code: BP

Mailing:
Mailing Name: CON EDISON
Mailing Contact: TOM TEELING
Mailing Address 1: 4 IRVING PLACE 15TH FLOOR
Mailing Address 2: Not reported
Mailing City,State,Zip: NEW YORK, NY 10003
Mailing Zip 4: Not reported
Mailing Country: USA
Mailing Phone: 2124603770

Manifest Data:
Document ID: Not reported

CON EDISON SERVICE BOX: 33266 (Continued) **1016967488**

Manifest Status:	Not reported
Trans1 State ID:	NJD003812047
Year:	2018
Trans2 State ID:	Not reported
Generator Ship Date:	12/26/2013
Trans1 Recv Date:	12/26/2013
Trans2 Recv Date:	Not reported
TSD Site Recv Date:	12/26/2013
Part A Recv Date:	Not reported
Part B Recv Date:	Not reported
Generator EPA ID:	NYP004410957
Trans1 EPA ID:	Not reported
Trans2 EPA ID:	Not reported
TSDF ID 1:	NJD991291105
TSDF ID 2:	Not reported
Manifest Tracking Number:	002300705GBF
Import Indicator:	N
Export Indicator:	N
Discr Quantity Indicator:	N
Discr Type Indicator:	N
Discr Residue Indicator:	N
Discr Partial Reject Indicator:	N
Discr Full Reject Indicator:	N
Manifest Ref Number:	Not reported
Alt Facility RCRA ID:	Not reported
Alt Facility Sign Date:	Not reported
MGMT Method Type Code:	H110
Waste Code a:	LEAD
Waste Code b:	Not reported
Waste Code c:	Not reported
Waste Code e:	Not reported
Waste Code f:	Not reported
Waste Code g:	Not reported
Waste Code 1:	Not reported
Waste Code 2:	Not reported
Waste Code 3:	Not reported
Waste Code 4:	Not reported
Waste Code 5:	Not reported
Waste Code 6:	Not reported
Quantity:	200
Units:	Gallons (liquids only)
Number of Containers:	1
Container Type:	Cargo tanks (tank trucks)
Handling Method:	Treat
Specific Gravity:	1

BL306 **LOT 62,TAXBLOCK 2012** **NY E DESIGNATION** **S121796936**
ESE **596 WASHINGTON AVENUE** **NY NYC OER** **N/A**
1/8-1/4 **BROOKLYN, NY 11238**
0.248 mi.
1311 ft. **Site 1 of 2 in cluster BL**

Relative: **Higher**
Actual: **78 ft.**

E DESIGNATION:

Name:	LOT 62,TAXBLOCK 2012
Address:	596 WASHINGTON AVENUE
City,State,Zip:	BROOKLYN, NY 11238
Tax Lot(s):	62

LOT 62,TAXBLOCK 2012 (Continued) **S121796936**

Tax Block:	2012
Borough Code:	BK
E-No:	E-183
Effective Date:	Not reported
Satisfaction Date:	Not reported
Ceqr Number:	07DCP066K
Ulurp Number:	070430ZMK
Zoning Map No:	16c
Description:	Underground Gasoline Storage Tanks* Testing Protocol.;Window Wall Attenuation & Alternate Ventilation
Lot Remediation Date:	Not reported

NYC OER:

Name:	596 WASHINGTON AVENUE
Address:	596 WASHINGTON AVENUE
City,State,Zip:	BROOKLYN, NY
Latitude:	40.681464
Longitude:	-73.964472
OER Project Numbers:	14TMP0007K,14EH-N007K,14CVCP205K
BBL:	3.0201200623020102E+19
OER Program:	VCP (Enrolled), E/RD (Review)
Class:	Completed (C)
Phase:	Site Management
URL:	https://a002-epic.nyc.gov/app/workspace/2272/docrepository
Postcode:	2
Community Board:	35
Council District:	199
Census Tract:	3399794
BIN:	3020120062
NTA:	Clinton Hill

BL307 **596 WASHINGTON AVENUE** **NY VCP** **S125317164**
ESE **596 WASHINGTON AVENUE** **N/A**
1/8-1/4 **NEW YORK CITY, NY**
0.248 mi.
1311 ft. **Site 2 of 2 in cluster BL**

Relative:
Higher

Actual:
78 ft.

VCP NYC:

Project ID:	14TMP0007K,14EH-N007K,14CVCP205K
Name:	596 WASHINGTON AVENUE
Address:	596 WASHINGTON AVENUE
City,State,Zip:	NEW YORK CITY, NY
Borough:	Brooklyn
BBL:	30,201,200,623,020,100,000
OER Program:	VCP (Enrolled), E/RD (Review)
Phase:	Site Management
Latitude:	40.681464
Longitude:	-73.964472
Postcode:	2
Community Board:	35
Council District:	199
Census Tract:	3399794
BIN:	3020120062
NTA:	Clinton Hill

BJ308 **863 ATLANTIC AVENUE REALTY HOLDINGS LLC** **NY MANIFEST** **S117742297**
ESE **590-596 WASHINGTON AVE** **N/A**
1/8-1/4 **BROOKLYN, NY 11238**
0.250 mi.
1318 ft. **Site 4 of 6 in cluster BJ**

Relative:
Higher

Actual:
77 ft.

Manifest Facility Information:

EPA ID:	NYR000216887
Country:	USA
Name:	863 ATLANTIC AVENUE REALTY HOLDINGS LLC
Address:	590-596 WASHINGTON AVE
Address 2:	Not reported
City,State,Zip:	BROOKLYN, NY 11238
Zip 4:	Not reported
Location Address 1:	590-596 WASHINGTON AVE
Location Address 2:	Not reported
Location City,State,Zip:	BROOKLYN, NY 11238
Location Zip 4:	Not reported
Facility Status:	Not reported
Total Tanks:	Not reported
Code:	BP

Mailing:

Mailing Name:	863 ATLANTIC AVENUE REALTY HOLDINGS LLC
Mailing Contact:	863 ATLANTIC AV REALTY HOLDING LLC
Mailing Address 1:	863 ATLANTIC AV
Mailing Address 2:	Not reported
Mailing City,State,Zip:	BROOKLYN, NY 11238
Mailing Zip 4:	Not reported
Mailing Country:	USA
Mailing Phone:	Not reported

Manifest Data:

Document ID:	Not reported
Manifest Status:	Not reported
Trans1 State ID:	NJR000029967
Year:	2018
Trans2 State ID:	Not reported
Generator Ship Date:	03/04/2015
Trans1 Recv Date:	03/04/2015
Trans2 Recv Date:	Not reported
TSD Site Recv Date:	03/04/2015
Part A Recv Date:	Not reported
Part B Recv Date:	Not reported
Generator EPA ID:	NYR000216887
Trans1 EPA ID:	Not reported
Trans2 EPA ID:	Not reported
TSDF ID 1:	NJD991291105
TSDF ID 2:	Not reported
Manifest Tracking Number:	013132313JJK
Import Indicator:	N
Export Indicator:	N
Discr Quantity Indicator:	Y
Discr Type Indicator:	N
Discr Residue Indicator:	N
Discr Partial Reject Indicator:	N
Discr Full Reject Indicator:	N
Manifest Ref Number:	Not reported
Alt Facility RCRA ID:	Not reported

863 ATLANTIC AVENUE REALTY HOLDINGS LLC (Continued) **S117742297**

Alt Facility Sign Date:	Not reported
MGMT Method Type Code:	H110
Waste Code a:	LEAD
Waste Code b:	Not reported
Waste Code c:	Not reported
Waste Code e:	Not reported
Waste Code f:	Not reported
Waste Code g:	Not reported
Waste Code 1:	Not reported
Waste Code 2:	Not reported
Waste Code 3:	Not reported
Waste Code 4:	Not reported
Waste Code 5:	Not reported
Waste Code 6:	Not reported
Quantity:	46600
Units:	Pounds
Number of Containers:	1
Container Type:	Dump truck
Handling Method:	Treat
Specific Gravity:	1

Document ID:	Not reported
Manifest Status:	Not reported
Trans1 State ID:	NJR000029967
Year:	2018
Trans2 State ID:	Not reported
Generator Ship Date:	03/04/2015
Trans1 Recv Date:	03/04/2015
Trans2 Recv Date:	Not reported
TSD Site Recv Date:	03/04/2015
Part A Recv Date:	Not reported
Part B Recv Date:	Not reported
Generator EPA ID:	NYR000216887
Trans1 EPA ID:	Not reported
Trans2 EPA ID:	Not reported
TSDF ID 1:	NJD991291105
TSDF ID 2:	Not reported
Manifest Tracking Number:	013132316JJK
Import Indicator:	N
Export Indicator:	N
Discr Quantity Indicator:	Y
Discr Type Indicator:	N
Discr Residue Indicator:	N
Discr Partial Reject Indicator:	N
Discr Full Reject Indicator:	N
Manifest Ref Number:	Not reported
Alt Facility RCRA ID:	Not reported
Alt Facility Sign Date:	Not reported
MGMT Method Type Code:	H110
Waste Code a:	LEAD
Waste Code b:	Not reported
Waste Code c:	Not reported
Waste Code e:	Not reported
Waste Code f:	Not reported
Waste Code g:	Not reported
Waste Code 1:	Not reported
Waste Code 2:	Not reported

863 ATLANTIC AVENUE REALTY HOLDINGS LLC (Continued) **S117742297**

Waste Code 3:	Not reported
Waste Code 4:	Not reported
Waste Code 5:	Not reported
Waste Code 6:	Not reported
Quantity:	50100
Units:	Pounds
Number of Containers:	1
Container Type:	Dump truck
Handling Method:	Treat
Specific Gravity:	1

Document ID:	Not reported
Manifest Status:	Not reported
Trans1 State ID:	NJR000029967
Year:	2018
Trans2 State ID:	Not reported
Generator Ship Date:	03/04/2015
Trans1 Recv Date:	03/04/2015
Trans2 Recv Date:	Not reported
TSD Site Recv Date:	03/04/2015
Part A Recv Date:	Not reported
Part B Recv Date:	Not reported
Generator EPA ID:	NYR000216887
Trans1 EPA ID:	Not reported
Trans2 EPA ID:	Not reported
TSDF ID 1:	NJD991291105
TSDF ID 2:	Not reported
Manifest Tracking Number:	013132317JJK
Import Indicator:	N
Export Indicator:	N
Discr Quantity Indicator:	Y
Discr Type Indicator:	N
Discr Residue Indicator:	N
Discr Partial Reject Indicator:	N
Discr Full Reject Indicator:	N
Manifest Ref Number:	Not reported
Alt Facility RCRA ID:	Not reported
Alt Facility Sign Date:	Not reported
MGMT Method Type Code:	H110
Waste Code a:	LEAD
Waste Code b:	Not reported
Waste Code c:	Not reported
Waste Code e:	Not reported
Waste Code f:	Not reported
Waste Code g:	Not reported
Waste Code 1:	Not reported
Waste Code 2:	Not reported
Waste Code 3:	Not reported
Waste Code 4:	Not reported
Waste Code 5:	Not reported
Waste Code 6:	Not reported
Quantity:	53250
Units:	Pounds
Number of Containers:	1
Container Type:	Dump truck
Handling Method:	Treat
Specific Gravity:	1

863 ATLANTIC AVENUE REALTY HOLDINGS LLC (Continued) **S117742297**

Document ID:	Not reported
Manifest Status:	Not reported
Trans1 State ID:	NJR000029967
Year:	2018
Trans2 State ID:	Not reported
Generator Ship Date:	03/04/2015
Trans1 Recv Date:	03/04/2015
Trans2 Recv Date:	Not reported
TSD Site Recv Date:	03/04/2015
Part A Recv Date:	Not reported
Part B Recv Date:	Not reported
Generator EPA ID:	NYR000216887
Trans1 EPA ID:	Not reported
Trans2 EPA ID:	Not reported
TSDF ID 1:	NJD991291105
TSDF ID 2:	Not reported
Manifest Tracking Number:	013132318JJK
Import Indicator:	N
Export Indicator:	N
Discr Quantity Indicator:	Y
Discr Type Indicator:	N
Discr Residue Indicator:	N
Discr Partial Reject Indicator:	N
Discr Full Reject Indicator:	N
Manifest Ref Number:	Not reported
Alt Facility RCRA ID:	Not reported
Alt Facility Sign Date:	Not reported
MGMT Method Type Code:	H110
Waste Code a:	LEAD
Waste Code b:	Not reported
Waste Code c:	Not reported
Waste Code e:	Not reported
Waste Code f:	Not reported
Waste Code g:	Not reported
Waste Code 1:	Not reported
Waste Code 2:	Not reported
Waste Code 3:	Not reported
Waste Code 4:	Not reported
Waste Code 5:	Not reported
Waste Code 6:	Not reported
Quantity:	48500
Units:	Pounds
Number of Containers:	1
Container Type:	Dump truck
Handling Method:	Treat
Specific Gravity:	1

Document ID:	Not reported
Manifest Status:	Not reported
Trans1 State ID:	NJR000029967
Year:	2018
Trans2 State ID:	Not reported
Generator Ship Date:	03/03/2015
Trans1 Recv Date:	03/03/2015
Trans2 Recv Date:	Not reported
TSD Site Recv Date:	03/03/2015
Part A Recv Date:	Not reported

863 ATLANTIC AVENUE REALTY HOLDINGS LLC (Continued) **S117742297**

Part B Recv Date:	Not reported
Generator EPA ID:	NYR000216887
Trans1 EPA ID:	Not reported
Trans2 EPA ID:	Not reported
TSDF ID 1:	NJD991291105
TSDF ID 2:	Not reported
Manifest Tracking Number:	013132302JJK
Import Indicator:	N
Export Indicator:	N
Discr Quantity Indicator:	Y
Discr Type Indicator:	N
Discr Residue Indicator:	N
Discr Partial Reject Indicator:	N
Discr Full Reject Indicator:	N
Manifest Ref Number:	Not reported
Alt Facility RCRA ID:	Not reported
Alt Facility Sign Date:	Not reported
MGMT Method Type Code:	H110
Waste Code a:	LEAD
Waste Code b:	Not reported
Waste Code c:	Not reported
Waste Code e:	Not reported
Waste Code f:	Not reported
Waste Code g:	Not reported
Waste Code 1:	Not reported
Waste Code 2:	Not reported
Waste Code 3:	Not reported
Waste Code 4:	Not reported
Waste Code 5:	Not reported
Waste Code 6:	Not reported
Quantity:	36550
Units:	Pounds
Number of Containers:	1
Container Type:	Dump truck
Handling Method:	Treat
Specific Gravity:	1
Document ID:	Not reported
Manifest Status:	Not reported
Trans1 State ID:	NJR000029967
Year:	2018
Trans2 State ID:	Not reported
Generator Ship Date:	03/03/2015
Trans1 Recv Date:	03/03/2015
Trans2 Recv Date:	Not reported
TSD Site Recv Date:	03/03/2015
Part A Recv Date:	Not reported
Part B Recv Date:	Not reported
Generator EPA ID:	NYR000216887
Trans1 EPA ID:	Not reported
Trans2 EPA ID:	Not reported
TSDF ID 1:	NJD991291105
TSDF ID 2:	Not reported
Manifest Tracking Number:	013132303JJK
Import Indicator:	N
Export Indicator:	N
Discr Quantity Indicator:	Y

863 ATLANTIC AVENUE REALTY HOLDINGS LLC (Continued) **S117742297**

Discr Type Indicator:	N
Discr Residue Indicator:	N
Discr Partial Reject Indicator:	N
Discr Full Reject Indicator:	N
Manifest Ref Number:	Not reported
Alt Facility RCRA ID:	Not reported
Alt Facility Sign Date:	Not reported
MGMT Method Type Code:	H110
Waste Code a:	LEAD
Waste Code b:	Not reported
Waste Code c:	Not reported
Waste Code e:	Not reported
Waste Code f:	Not reported
Waste Code g:	Not reported
Waste Code 1:	Not reported
Waste Code 2:	Not reported
Waste Code 3:	Not reported
Waste Code 4:	Not reported
Waste Code 5:	Not reported
Waste Code 6:	Not reported
Quantity:	43550
Units:	Pounds
Number of Containers:	1
Container Type:	Dump truck
Handling Method:	Treat
Specific Gravity:	1

Document ID:	Not reported
Manifest Status:	Not reported
Trans1 State ID:	NJR000029967
Year:	2018
Trans2 State ID:	Not reported
Generator Ship Date:	03/03/2015
Trans1 Recv Date:	03/03/2015
Trans2 Recv Date:	Not reported
TSD Site Recv Date:	03/03/2015
Part A Recv Date:	Not reported
Part B Recv Date:	Not reported
Generator EPA ID:	NYR000216887
Trans1 EPA ID:	Not reported
Trans2 EPA ID:	Not reported
TSDF ID 1:	NJD991291105
TSDF ID 2:	Not reported
Manifest Tracking Number:	013132305JJK
Import Indicator:	N
Export Indicator:	N
Discr Quantity Indicator:	Y
Discr Type Indicator:	N
Discr Residue Indicator:	N
Discr Partial Reject Indicator:	N
Discr Full Reject Indicator:	N
Manifest Ref Number:	Not reported
Alt Facility RCRA ID:	Not reported
Alt Facility Sign Date:	Not reported
MGMT Method Type Code:	H110
Waste Code a:	LEAD
Waste Code b:	Not reported

863 ATLANTIC AVENUE REALTY HOLDINGS LLC (Continued) **S117742297**

Waste Code c:	Not reported
Waste Code e:	Not reported
Waste Code f:	Not reported
Waste Code g:	Not reported
Waste Code 1:	Not reported
Waste Code 2:	Not reported
Waste Code 3:	Not reported
Waste Code 4:	Not reported
Waste Code 5:	Not reported
Waste Code 6:	Not reported
Quantity:	40600
Units:	Pounds
Number of Containers:	1
Container Type:	Dump truck
Handling Method:	Treat
Specific Gravity:	1
Document ID:	Not reported
Manifest Status:	Not reported
Trans1 State ID:	NJR000029967
Year:	2018
Trans2 State ID:	Not reported
Generator Ship Date:	03/03/2015
Trans1 Recv Date:	03/03/2015
Trans2 Recv Date:	Not reported
TSD Site Recv Date:	03/03/2015
Part A Recv Date:	Not reported
Part B Recv Date:	Not reported
Generator EPA ID:	NYR000216887
Trans1 EPA ID:	Not reported
Trans2 EPA ID:	Not reported
TSDF ID 1:	NJD991291105
TSDF ID 2:	Not reported
Manifest Tracking Number:	013132306JJK
Import Indicator:	N
Export Indicator:	N
Discr Quantity Indicator:	Y
Discr Type Indicator:	N
Discr Residue Indicator:	N
Discr Partial Reject Indicator:	N
Discr Full Reject Indicator:	N
Manifest Ref Number:	Not reported
Alt Facility RCRA ID:	Not reported
Alt Facility Sign Date:	Not reported
MGMT Method Type Code:	H110
Waste Code a:	LEAD
Waste Code b:	Not reported
Waste Code c:	Not reported
Waste Code e:	Not reported
Waste Code f:	Not reported
Waste Code g:	Not reported
Waste Code 1:	Not reported
Waste Code 2:	Not reported
Waste Code 3:	Not reported
Waste Code 4:	Not reported
Waste Code 5:	Not reported
Waste Code 6:	Not reported

863 ATLANTIC AVENUE REALTY HOLDINGS LLC (Continued) **S117742297**

Quantity:	46100
Units:	Pounds
Number of Containers:	1
Container Type:	Dump truck
Handling Method:	Treat
Specific Gravity:	1
Document ID:	Not reported
Manifest Status:	Not reported
Trans1 State ID:	NJR000029967
Year:	2018
Trans2 State ID:	Not reported
Generator Ship Date:	03/03/2015
Trans1 Recv Date:	03/03/2015
Trans2 Recv Date:	Not reported
TSD Site Recv Date:	03/03/2015
Part A Recv Date:	Not reported
Part B Recv Date:	Not reported
Generator EPA ID:	NYR000216887
Trans1 EPA ID:	Not reported
Trans2 EPA ID:	Not reported
TSDF ID 1:	NJD991291105
TSDF ID 2:	Not reported
Manifest Tracking Number:	013132307JJK
Import Indicator:	N
Export Indicator:	N
Discr Quantity Indicator:	Y
Discr Type Indicator:	N
Discr Residue Indicator:	N
Discr Partial Reject Indicator:	N
Discr Full Reject Indicator:	N
Manifest Ref Number:	Not reported
Alt Facility RCRA ID:	Not reported
Alt Facility Sign Date:	Not reported
MGMT Method Type Code:	H110
Waste Code a:	LEAD
Waste Code b:	Not reported
Waste Code c:	Not reported
Waste Code e:	Not reported
Waste Code f:	Not reported
Waste Code g:	Not reported
Waste Code 1:	Not reported
Waste Code 2:	Not reported
Waste Code 3:	Not reported
Waste Code 4:	Not reported
Waste Code 5:	Not reported
Waste Code 6:	Not reported
Quantity:	44250
Units:	Pounds
Number of Containers:	1
Container Type:	Dump truck
Handling Method:	Treat
Specific Gravity:	1
Document ID:	Not reported
Manifest Status:	Not reported
Trans1 State ID:	NJR000029967

863 ATLANTIC AVENUE REALTY HOLDINGS LLC (Continued) **S117742297**

Year:	2018
Trans2 State ID:	Not reported
Generator Ship Date:	03/03/2015
Trans1 Recv Date:	03/03/2015
Trans2 Recv Date:	Not reported
TSD Site Recv Date:	03/03/2015
Part A Recv Date:	Not reported
Part B Recv Date:	Not reported
Generator EPA ID:	NYR000216887
Trans1 EPA ID:	Not reported
Trans2 EPA ID:	Not reported
TSDF ID 1:	NJD991291105
TSDF ID 2:	Not reported
Manifest Tracking Number:	013132308JJK
Import Indicator:	N
Export Indicator:	N
Discr Quantity Indicator:	Y
Discr Type Indicator:	N
Discr Residue Indicator:	N
Discr Partial Reject Indicator:	N
Discr Full Reject Indicator:	N
Manifest Ref Number:	Not reported
Alt Facility RCRA ID:	Not reported
Alt Facility Sign Date:	Not reported
MGMT Method Type Code:	H110
Waste Code a:	LEAD
Waste Code b:	Not reported
Waste Code c:	Not reported
Waste Code e:	Not reported
Waste Code f:	Not reported
Waste Code g:	Not reported
Waste Code 1:	Not reported
Waste Code 2:	Not reported
Waste Code 3:	Not reported
Waste Code 4:	Not reported
Waste Code 5:	Not reported
Waste Code 6:	Not reported
Quantity:	49600
Units:	Pounds
Number of Containers:	1
Container Type:	Dump truck
Handling Method:	Treat
Specific Gravity:	1

Document ID:	Not reported
Manifest Status:	Not reported
Trans1 State ID:	NJR000029967
Year:	2018
Trans2 State ID:	Not reported
Generator Ship Date:	03/03/2015
Trans1 Recv Date:	03/03/2015
Trans2 Recv Date:	Not reported
TSD Site Recv Date:	03/03/2015
Part A Recv Date:	Not reported
Part B Recv Date:	Not reported
Generator EPA ID:	NYR000216887
Trans1 EPA ID:	Not reported

863 ATLANTIC AVENUE REALTY HOLDINGS LLC (Continued) **S117742297**

Trans2 EPA ID:	Not reported
TSDF ID 1:	NJD991291105
TSDF ID 2:	Not reported
Manifest Tracking Number:	013132309JJK
Import Indicator:	N
Export Indicator:	N
Discr Quantity Indicator:	Y
Discr Type Indicator:	N
Discr Residue Indicator:	N
Discr Partial Reject Indicator:	N
Discr Full Reject Indicator:	N
Manifest Ref Number:	Not reported
Alt Facility RCRA ID:	Not reported
Alt Facility Sign Date:	Not reported
MGMT Method Type Code:	H110
Waste Code a:	LEAD
Waste Code b:	Not reported
Waste Code c:	Not reported
Waste Code e:	Not reported
Waste Code f:	Not reported
Waste Code g:	Not reported
Waste Code 1:	Not reported
Waste Code 2:	Not reported
Waste Code 3:	Not reported
Waste Code 4:	Not reported
Waste Code 5:	Not reported
Waste Code 6:	Not reported
Quantity:	45400
Units:	Pounds
Number of Containers:	1
Container Type:	Dump truck
Handling Method:	Treat
Specific Gravity:	1

Click this hyperlink while viewing on your computer to access
4 additional NY MANIFEST: record(s) in the EDR Site Report.

BJ309 **863 ATLANTIC AVE REALTY HOLDINGS LLC** **NJ MANIFEST** **S120679053**
ESE **590 WASHINGTON AVENUE** **N/A**
1/8-1/4 **BROOKLYN, NY 11238**
0.250 mi.
1318 ft. **Site 5 of 6 in cluster BJ**

Relative: Facility Info:
Higher

EPA ID:	NYR000216887
Name:	863 ATLANTIC AVE REALTY HOLDINGS LLC
Address:	590 WASHINGTON AVENUE
City,State,Zip:	BROOKLYN, NY 11238
County:	Not reported
Mailing Address:	LEE AVENUE PMB 103
Mailing City,State,Zip:	BROOKLYN, NY 11211
Telephone:	Not reported
Emergency Telephone:	Not reported
Contact:	CHESKEL SCHWIMMER
Comments:	Not reported
SIC Code:	Not reported
County:	NY047

Actual:
77 ft.

863 ATLANTIC AVE REALTY HOLDINGS LLC (Continued) **S120679053**

Municipal:	Not reported
Previous EPAID:	Not reported
Generator Flag:	Not reported
Transporter Flag:	Not reported
TSDF Flag:	Not reported
Name Change:	Not reported
Date Change:	Not reported

Manifest Data:

EPA ID:	NYR000216887
Manifest Number:	013132302JJK
Date Shipped:	3/3/2015
TSDF EPA ID:	NJD991291105
Transporter EPA ID:	NJR000029967
Transporter 2 EPA ID:	Not reported
Transporter 3 EPA ID:	Not reported
Transporter 4 EPA ID:	Not reported
Transporter 5 EPA ID:	Not reported
Transporter 6 EPA ID:	Not reported
Transporter 7 EPA ID:	Not reported
Transporter 8 EPA ID:	Not reported
Transporter 9 EPA ID:	Not reported
Transporter 10 EPA ID:	Not reported
Date Trans1 Transported Waste:	Not reported
Date Trans2 Transported Waste:	Not reported
Date Trans3 Transported Waste:	Not reported
Date Trans4 Transported Waste:	Not reported
Date Trans5 Transported Waste:	Not reported
Date Trans6 Transported Waste:	Not reported
Date Trans7 Transported Waste:	Not reported
Date Trans8 Transported Waste:	Not reported
Date Trans9 Transported Waste:	Not reported
Date Trans10 Transported Waste:	Not reported
Date TSDF Received Waste:	Not reported
TSDF EPA Facility Name:	Not reported
QTY Units:	Not reported
Transporter SEQ ID:	Not reported
Transporter-1 Date:	Not reported
Waste SEQ ID:	Not reported
Waste Type Code 2:	Not reported
Waste Type Code 3:	Not reported
Waste Type Code 4:	Not reported
Waste Type Code 5:	Not reported
Waste Type Code 6:	Not reported
Date Accepted:	Not reported
Manifest Discrepancy Type:	Not reported
Data Entry Number:	Not reported
Was Load Rejected:	Not reported
Reason Load Was Rejected:	Not reported

EPA ID:	NYR000216887
Manifest Number:	013132303JJK
Date Shipped:	3/3/2015
TSDF EPA ID:	NJD991291105
Transporter EPA ID:	NJR000029967
Transporter 2 EPA ID:	Not reported
Transporter 3 EPA ID:	Not reported
Transporter 4 EPA ID:	Not reported

863 ATLANTIC AVE REALTY HOLDINGS LLC (Continued) **S120679053**

Transporter 5 EPA ID:	Not reported
Transporter 6 EPA ID:	Not reported
Transporter 7 EPA ID:	Not reported
Transporter 8 EPA ID:	Not reported
Transporter 9 EPA ID:	Not reported
Transporter 10 EPA ID:	Not reported
Date Trans1 Transported Waste:	Not reported
Date Trans2 Transported Waste:	Not reported
Date Trans3 Transported Waste:	Not reported
Date Trans4 Transported Waste:	Not reported
Date Trans5 Transported Waste:	Not reported
Date Trans6 Transported Waste:	Not reported
Date Trans7 Transported Waste:	Not reported
Date Trans8 Transported Waste:	Not reported
Date Trans9 Transported Waste:	Not reported
Date Trans10 Transported Waste:	Not reported
Date TSDF Received Waste:	Not reported
TSDF EPA Facility Name:	Not reported
QTY Units:	Not reported
Transporter SEQ ID:	Not reported
Transporter-1 Date:	Not reported
Waste SEQ ID:	Not reported
Waste Type Code 2:	Not reported
Waste Type Code 3:	Not reported
Waste Type Code 4:	Not reported
Waste Type Code 5:	Not reported
Waste Type Code 6:	Not reported
Date Accepted:	Not reported
Manifest Discrepancy Type:	Not reported
Data Entry Number:	Not reported
Was Load Rejected:	Not reported
Reason Load Was Rejected:	Not reported

EPA ID:	NYR000216887
Manifest Number:	013132305JJK
Date Shipped:	3/3/2015
TSDF EPA ID:	NJD991291105
Transporter EPA ID:	NJR000029967
Transporter 2 EPA ID:	Not reported
Transporter 3 EPA ID:	Not reported
Transporter 4 EPA ID:	Not reported
Transporter 5 EPA ID:	Not reported
Transporter 6 EPA ID:	Not reported
Transporter 7 EPA ID:	Not reported
Transporter 8 EPA ID:	Not reported
Transporter 9 EPA ID:	Not reported
Transporter 10 EPA ID:	Not reported
Date Trans1 Transported Waste:	Not reported
Date Trans2 Transported Waste:	Not reported
Date Trans3 Transported Waste:	Not reported
Date Trans4 Transported Waste:	Not reported
Date Trans5 Transported Waste:	Not reported
Date Trans6 Transported Waste:	Not reported
Date Trans7 Transported Waste:	Not reported
Date Trans8 Transported Waste:	Not reported
Date Trans9 Transported Waste:	Not reported
Date Trans10 Transported Waste:	Not reported

863 ATLANTIC AVE REALTY HOLDINGS LLC (Continued) **S120679053**

Date TSDF Received Waste:	Not reported
TSDF EPA Facility Name:	Not reported
QTY Units:	Not reported
Transporter SEQ ID:	Not reported
Transporter-1 Date:	Not reported
Waste SEQ ID:	Not reported
Waste Type Code 2:	Not reported
Waste Type Code 3:	Not reported
Waste Type Code 4:	Not reported
Waste Type Code 5:	Not reported
Waste Type Code 6:	Not reported
Date Accepted:	Not reported
Manifest Discrepancy Type:	Not reported
Data Entry Number:	Not reported
Was Load Rejected:	Not reported
Reason Load Was Rejected:	Not reported

EPA ID:	NYR000216887
Manifest Number:	013132306JJK
Date Shipped:	3/3/2015
TSDF EPA ID:	NJD991291105
Transporter EPA ID:	NJR000029967
Transporter 2 EPA ID:	Not reported
Transporter 3 EPA ID:	Not reported
Transporter 4 EPA ID:	Not reported
Transporter 5 EPA ID:	Not reported
Transporter 6 EPA ID:	Not reported
Transporter 7 EPA ID:	Not reported
Transporter 8 EPA ID:	Not reported
Transporter 9 EPA ID:	Not reported
Transporter 10 EPA ID:	Not reported
Date Trans1 Transported Waste:	Not reported
Date Trans2 Transported Waste:	Not reported
Date Trans3 Transported Waste:	Not reported
Date Trans4 Transported Waste:	Not reported
Date Trans5 Transported Waste:	Not reported
Date Trans6 Transported Waste:	Not reported
Date Trans7 Transported Waste:	Not reported
Date Trans8 Transported Waste:	Not reported
Date Trans9 Transported Waste:	Not reported
Date Trans10 Transported Waste:	Not reported
Date TSDF Received Waste:	Not reported
TSDF EPA Facility Name:	Not reported
QTY Units:	Not reported
Transporter SEQ ID:	Not reported
Transporter-1 Date:	Not reported
Waste SEQ ID:	Not reported
Waste Type Code 2:	Not reported
Waste Type Code 3:	Not reported
Waste Type Code 4:	Not reported
Waste Type Code 5:	Not reported
Waste Type Code 6:	Not reported
Date Accepted:	Not reported
Manifest Discrepancy Type:	Not reported
Data Entry Number:	Not reported
Was Load Rejected:	Not reported
Reason Load Was Rejected:	Not reported

863 ATLANTIC AVE REALTY HOLDINGS LLC (Continued) **S120679053**

EPA ID:	NYR000216887
Manifest Number:	013132307JJK
Date Shipped:	3/3/2015
TSDF EPA ID:	NJD991291105
Transporter EPA ID:	NJR000029967
Transporter 2 EPA ID:	Not reported
Transporter 3 EPA ID:	Not reported
Transporter 4 EPA ID:	Not reported
Transporter 5 EPA ID:	Not reported
Transporter 6 EPA ID:	Not reported
Transporter 7 EPA ID:	Not reported
Transporter 8 EPA ID:	Not reported
Transporter 9 EPA ID:	Not reported
Transporter 10 EPA ID:	Not reported
Date Trans1 Transported Waste:	Not reported
Date Trans2 Transported Waste:	Not reported
Date Trans3 Transported Waste:	Not reported
Date Trans4 Transported Waste:	Not reported
Date Trans5 Transported Waste:	Not reported
Date Trans6 Transported Waste:	Not reported
Date Trans7 Transported Waste:	Not reported
Date Trans8 Transported Waste:	Not reported
Date Trans9 Transported Waste:	Not reported
Date Trans10 Transported Waste:	Not reported
Date TSDF Received Waste:	Not reported
TSDF EPA Facility Name:	Not reported
QTY Units:	Not reported
Transporter SEQ ID:	Not reported
Transporter-1 Date:	Not reported
Waste SEQ ID:	Not reported
Waste Type Code 2:	Not reported
Waste Type Code 3:	Not reported
Waste Type Code 4:	Not reported
Waste Type Code 5:	Not reported
Waste Type Code 6:	Not reported
Date Accepted:	Not reported
Manifest Discrepancy Type:	Not reported
Data Entry Number:	Not reported
Was Load Rejected:	Not reported
Reason Load Was Rejected:	Not reported

EPA ID:	NYR000216887
Manifest Number:	013132308JJK
Date Shipped:	3/3/2015
TSDF EPA ID:	NJD991291105
Transporter EPA ID:	NJR000029967
Transporter 2 EPA ID:	Not reported
Transporter 3 EPA ID:	Not reported
Transporter 4 EPA ID:	Not reported
Transporter 5 EPA ID:	Not reported
Transporter 6 EPA ID:	Not reported
Transporter 7 EPA ID:	Not reported
Transporter 8 EPA ID:	Not reported
Transporter 9 EPA ID:	Not reported
Transporter 10 EPA ID:	Not reported
Date Trans1 Transported Waste:	Not reported
Date Trans2 Transported Waste:	Not reported

863 ATLANTIC AVE REALTY HOLDINGS LLC (Continued) **S120679053**

Date Trans3 Transported Waste:	Not reported
Date Trans4 Transported Waste:	Not reported
Date Trans5 Transported Waste:	Not reported
Date Trans6 Transported Waste:	Not reported
Date Trans7 Transported Waste:	Not reported
Date Trans8 Transported Waste:	Not reported
Date Trans9 Transported Waste:	Not reported
Date Trans10 Transported Waste:	Not reported
Date TSDF Received Waste:	Not reported
TSDF EPA Facility Name:	Not reported
QTY Units:	Not reported
Transporter SEQ ID:	Not reported
Transporter-1 Date:	Not reported
Waste SEQ ID:	Not reported
Waste Type Code 2:	Not reported
Waste Type Code 3:	Not reported
Waste Type Code 4:	Not reported
Waste Type Code 5:	Not reported
Waste Type Code 6:	Not reported
Date Accepted:	Not reported
Manifest Discrepancy Type:	Not reported
Data Entry Number:	Not reported
Was Load Rejected:	Not reported
Reason Load Was Rejected:	Not reported

EPA ID:	NYR000216887
Manifest Number:	013132309JJK
Date Shipped:	3/3/2015
TSDF EPA ID:	NJD991291105
Transporter EPA ID:	NJR000029967
Transporter 2 EPA ID:	Not reported
Transporter 3 EPA ID:	Not reported
Transporter 4 EPA ID:	Not reported
Transporter 5 EPA ID:	Not reported
Transporter 6 EPA ID:	Not reported
Transporter 7 EPA ID:	Not reported
Transporter 8 EPA ID:	Not reported
Transporter 9 EPA ID:	Not reported
Transporter 10 EPA ID:	Not reported
Date Trans1 Transported Waste:	Not reported
Date Trans2 Transported Waste:	Not reported
Date Trans3 Transported Waste:	Not reported
Date Trans4 Transported Waste:	Not reported
Date Trans5 Transported Waste:	Not reported
Date Trans6 Transported Waste:	Not reported
Date Trans7 Transported Waste:	Not reported
Date Trans8 Transported Waste:	Not reported
Date Trans9 Transported Waste:	Not reported
Date Trans10 Transported Waste:	Not reported
Date TSDF Received Waste:	Not reported
TSDF EPA Facility Name:	Not reported
QTY Units:	Not reported
Transporter SEQ ID:	Not reported
Transporter-1 Date:	Not reported
Waste SEQ ID:	Not reported
Waste Type Code 2:	Not reported
Waste Type Code 3:	Not reported

863 ATLANTIC AVE REALTY HOLDINGS LLC (Continued) **S120679053**

Waste Type Code 4:	Not reported
Waste Type Code 5:	Not reported
Waste Type Code 6:	Not reported
Date Accepted:	Not reported
Manifest Discrepancy Type:	Not reported
Data Entry Number:	Not reported
Was Load Rejected:	Not reported
Reason Load Was Rejected:	Not reported
EPA ID:	NYR000216887
Manifest Number:	013132310JJK
Date Shipped:	3/3/2015
TSDF EPA ID:	NJD991291105
Transporter EPA ID:	NJR000029967
Transporter 2 EPA ID:	Not reported
Transporter 3 EPA ID:	Not reported
Transporter 4 EPA ID:	Not reported
Transporter 5 EPA ID:	Not reported
Transporter 6 EPA ID:	Not reported
Transporter 7 EPA ID:	Not reported
Transporter 8 EPA ID:	Not reported
Transporter 9 EPA ID:	Not reported
Transporter 10 EPA ID:	Not reported
Date Trans1 Transported Waste:	Not reported
Date Trans2 Transported Waste:	Not reported
Date Trans3 Transported Waste:	Not reported
Date Trans4 Transported Waste:	Not reported
Date Trans5 Transported Waste:	Not reported
Date Trans6 Transported Waste:	Not reported
Date Trans7 Transported Waste:	Not reported
Date Trans8 Transported Waste:	Not reported
Date Trans9 Transported Waste:	Not reported
Date Trans10 Transported Waste:	Not reported
Date TSDF Received Waste:	Not reported
TSDF EPA Facility Name:	Not reported
QTY Units:	Not reported
Transporter SEQ ID:	Not reported
Transporter-1 Date:	Not reported
Waste SEQ ID:	Not reported
Waste Type Code 2:	Not reported
Waste Type Code 3:	Not reported
Waste Type Code 4:	Not reported
Waste Type Code 5:	Not reported
Waste Type Code 6:	Not reported
Date Accepted:	Not reported
Manifest Discrepancy Type:	Not reported
Data Entry Number:	Not reported
Was Load Rejected:	Not reported
Reason Load Was Rejected:	Not reported
EPA ID:	NYR000216887
Manifest Number:	013132311JJK
Date Shipped:	3/3/2015
TSDF EPA ID:	NJD991291105
Transporter EPA ID:	NJR000029967
Transporter 2 EPA ID:	Not reported
Transporter 3 EPA ID:	Not reported

863 ATLANTIC AVE REALTY HOLDINGS LLC (Continued) **S120679053**

Transporter 4 EPA ID:	Not reported
Transporter 5 EPA ID:	Not reported
Transporter 6 EPA ID:	Not reported
Transporter 7 EPA ID:	Not reported
Transporter 8 EPA ID:	Not reported
Transporter 9 EPA ID:	Not reported
Transporter 10 EPA ID:	Not reported
Date Trans1 Transported Waste:	Not reported
Date Trans2 Transported Waste:	Not reported
Date Trans3 Transported Waste:	Not reported
Date Trans4 Transported Waste:	Not reported
Date Trans5 Transported Waste:	Not reported
Date Trans6 Transported Waste:	Not reported
Date Trans7 Transported Waste:	Not reported
Date Trans8 Transported Waste:	Not reported
Date Trans9 Transported Waste:	Not reported
Date Trans10 Transported Waste:	Not reported
Date TSDF Received Waste:	Not reported
TSDF EPA Facility Name:	Not reported
QTY Units:	Not reported
Transporter SEQ ID:	Not reported
Transporter-1 Date:	Not reported
Waste SEQ ID:	Not reported
Waste Type Code 2:	Not reported
Waste Type Code 3:	Not reported
Waste Type Code 4:	Not reported
Waste Type Code 5:	Not reported
Waste Type Code 6:	Not reported
Date Accepted:	Not reported
Manifest Discrepancy Type:	Not reported
Data Entry Number:	Not reported
Was Load Rejected:	Not reported
Reason Load Was Rejected:	Not reported

EPA ID:	NYR000216887
Manifest Number:	013132312JJK
Date Shipped:	3/3/2015
TSDF EPA ID:	NJD991291105
Transporter EPA ID:	NJR000029967
Transporter 2 EPA ID:	Not reported
Transporter 3 EPA ID:	Not reported
Transporter 4 EPA ID:	Not reported
Transporter 5 EPA ID:	Not reported
Transporter 6 EPA ID:	Not reported
Transporter 7 EPA ID:	Not reported
Transporter 8 EPA ID:	Not reported
Transporter 9 EPA ID:	Not reported
Transporter 10 EPA ID:	Not reported
Date Trans1 Transported Waste:	Not reported
Date Trans2 Transported Waste:	Not reported
Date Trans3 Transported Waste:	Not reported
Date Trans4 Transported Waste:	Not reported
Date Trans5 Transported Waste:	Not reported
Date Trans6 Transported Waste:	Not reported
Date Trans7 Transported Waste:	Not reported
Date Trans8 Transported Waste:	Not reported
Date Trans9 Transported Waste:	Not reported

863 ATLANTIC AVE REALTY HOLDINGS LLC (Continued) **S120679053**

Date Trans10 Transported Waste:	Not reported
Date TSDF Received Waste:	Not reported
TSDF EPA Facility Name:	Not reported
QTY Units:	Not reported
Transporter SEQ ID:	Not reported
Transporter-1 Date:	Not reported
Waste SEQ ID:	Not reported
Waste Type Code 2:	Not reported
Waste Type Code 3:	Not reported
Waste Type Code 4:	Not reported
Waste Type Code 5:	Not reported
Waste Type Code 6:	Not reported
Date Accepted:	Not reported
Manifest Discrepancy Type:	Not reported
Data Entry Number:	Not reported
Was Load Rejected:	Not reported
Reason Load Was Rejected:	Not reported

EPA ID:	NYR000216887
Manifest Number:	013132313JJK
Date Shipped:	3/4/2015
TSDF EPA ID:	NJD991291105
Transporter EPA ID:	NJR000029967
Transporter 2 EPA ID:	Not reported
Transporter 3 EPA ID:	Not reported
Transporter 4 EPA ID:	Not reported
Transporter 5 EPA ID:	Not reported
Transporter 6 EPA ID:	Not reported
Transporter 7 EPA ID:	Not reported
Transporter 8 EPA ID:	Not reported
Transporter 9 EPA ID:	Not reported
Transporter 10 EPA ID:	Not reported
Date Trans1 Transported Waste:	Not reported
Date Trans2 Transported Waste:	Not reported
Date Trans3 Transported Waste:	Not reported
Date Trans4 Transported Waste:	Not reported
Date Trans5 Transported Waste:	Not reported
Date Trans6 Transported Waste:	Not reported
Date Trans7 Transported Waste:	Not reported
Date Trans8 Transported Waste:	Not reported
Date Trans9 Transported Waste:	Not reported
Date Trans10 Transported Waste:	Not reported
Date TSDF Received Waste:	Not reported
TSDF EPA Facility Name:	Not reported
QTY Units:	Not reported
Transporter SEQ ID:	Not reported
Transporter-1 Date:	Not reported
Waste SEQ ID:	Not reported
Waste Type Code 2:	Not reported
Waste Type Code 3:	Not reported
Waste Type Code 4:	Not reported
Waste Type Code 5:	Not reported
Waste Type Code 6:	Not reported
Date Accepted:	Not reported
Manifest Discrepancy Type:	Not reported
Data Entry Number:	Not reported
Was Load Rejected:	Not reported

863 ATLANTIC AVE REALTY HOLDINGS LLC (Continued) **S120679053**

Reason Load Was Rejected: Not reported

Click this hyperlink while viewing on your computer to access
4 additional NJ MANIFEST: record(s) in the EDR Site Report.

BJ310 **863 ATLANTIC AVE REALTY HOLDINGS LLC** **RCRA-LQG** **1017780096**
ESE **590 WASHINGTON AVENUE** **NYR000216887**
1/8-1/4 **BROOKLYN, NY 11238**
0.250 mi.
1318 ft. **Site 6 of 6 in cluster BJ**

Relative: **Higher**

Actual: **77 ft.**

RCRA Listings:

Date Form Received by Agency:	20160303
Handler Name:	863 Atlantic Ave Realty Holdings Llc
Handler Address:	WASHINGTON AVENUE
Handler City,State,Zip:	BROOKLYN, NY 11238
EPA ID:	NYR000216887
Contact Name:	CHESKEL SCHWIMMER
Contact Address:	LEE AVENUE PMB 103
Contact City,State,Zip:	BROOKLYN, NY 11211
Contact Telephone:	718-522-5512
Contact Fax:	646-582-2258
Contact Email:	CSCHWIMMER@CGSBUILDERS.COM
Contact Title:	MEMBER
EPA Region:	02
Land Type:	Private
Federal Waste Generator Description:	Large Quantity Generator
Non-Notifier:	Not reported
Biennial Report Cycle:	2015
Accessibility:	Not reported
Active Site Indicator:	Handler Activities
State District Owner:	Ny
State District:	NYSDEC R2
Mailing Address:	LEE AVENUE PMB 103
Mailing City,State,Zip:	BROOKLYN, NY 11211
Owner Name:	863 Atlantic Avenue Realty Holdings Llc
Owner Type:	Private
Operator Name:	Cheskel Schwimmer
Operator Type:	Private
Short-Term Generator Activity:	No
Importer Activity:	No
Mixed Waste Generator:	No
Transporter Activity:	No
Transfer Facility Activity:	No
Recycler Activity with Storage:	No
Small Quantity On-Site Burner Exemption:	No
Smelting Melting and Refining Furnace Exemption:	No
Underground Injection Control:	No
Off-Site Waste Receipt:	No
Universal Waste Indicator:	No
Universal Waste Destination Facility:	No
Federal Universal Waste:	No
Active Site State-Reg Handler:	---
Federal Facility Indicator:	Not reported
Hazardous Secondary Material Indicator:	NN
Sub-Part K Indicator:	Not reported
2018 GPRA Permit Baseline:	Not on the Baseline

863 ATLANTIC AVE REALTY HOLDINGS LLC (Continued) **1017780096**

2018 GPRA Renewals Baseline:	Not on the Baseline
202 GPRA Corrective Action Baseline:	No
Subject to Corrective Action Universe:	No
Non-TSDFs Where RCRA CA has Been Imposed Universe:	No
Corrective Action Priority Ranking:	No NCAPS ranking
Environmental Control Indicator:	No
Institutional Control Indicator:	No
Human Exposure Controls Indicator:	N/A
Groundwater Controls Indicator:	N/A
Significant Non-Complier Universe:	No
Unaddressed Significant Non-Complier Universe:	No
Addressed Significant Non-Complier Universe:	No
Significant Non-Complier With a Compliance Schedule Universe:	No
Financial Assurance Required:	Not reported
Handler Date of Last Change:	20161107
Recognized Trader-Importer:	No
Recognized Trader-Exporter:	No
Importer of Spent Lead Acid Batteries:	No
Exporter of Spent Lead Acid Batteries:	No
Recycler Activity Without Storage:	Not reported
Manifest Broker:	Not reported
Sub-Part P Indicator:	No

Biennial: List of Years
Year: 2015

Click Here for Biennial Reporting System Data:

Hazardous Waste Summary:
Waste Code: D008
Waste Description: Lead

Handler - Owner Operator:

Owner/Operator Indicator:	Owner
Owner/Operator Name:	863 ATLANTIC AVENUE REALTY HOLDINGS LLC
Legal Status:	Private
Date Became Current:	20130918
Date Ended Current:	Not reported
Owner/Operator Address:	199 LEE AVE PMB #103
Owner/Operator City,State,Zip:	BROOKLYN, NY 11211
Owner/Operator Telephone:	718-522-5512
Owner/Operator Telephone Ext:	Not reported
Owner/Operator Fax:	Not reported
Owner/Operator Email:	Not reported

Owner/Operator Indicator:	Owner
Owner/Operator Name:	863 ATLANTIC AVENUE REALTY HOLDINGS LLC
Legal Status:	Private
Date Became Current:	20130912
Date Ended Current:	Not reported
Owner/Operator Address:	199 LEE AVENUE PMB # 103
Owner/Operator City,State,Zip:	BROOKLYN, NY 11211
Owner/Operator Telephone:	718-522-5512
Owner/Operator Telephone Ext:	Not reported
Owner/Operator Fax:	Not reported
Owner/Operator Email:	Not reported

863 ATLANTIC AVE REALTY HOLDINGS LLC (Continued) **1017780096**

Owner/Operator Indicator: Operator
Owner/Operator Name: CHESKEL SCHWIMMER
Legal Status: Private
Date Became Current: 20130205
Date Ended Current: Not reported
Owner/Operator Address: 199 LEE AVE
Owner/Operator City,State,Zip: BROOKLYN, NY 11211
Owner/Operator Telephone: Not reported
Owner/Operator Telephone Ext: Not reported
Owner/Operator Fax: Not reported
Owner/Operator Email: Not reported

Owner/Operator Indicator: Operator
Owner/Operator Name: CHECKEL SCHWIMMER
Legal Status: Private
Date Became Current: 20130205
Date Ended Current: Not reported
Owner/Operator Address: Not reported
Owner/Operator City,State,Zip: Not reported
Owner/Operator Telephone: Not reported
Owner/Operator Telephone Ext: Not reported
Owner/Operator Fax: Not reported
Owner/Operator Email: Not reported

Historic Generators:
Receive Date: 20160303
Handler Name: 863 ATLANTIC AVE REALTY HOLDINGS LLC
Federal Waste Generator Description: Large Quantity Generator
State District Owner: Ny
Large Quantity Handler of Universal Waste: No
Recognized Trader Importer: No
Recognized Trader Exporter: No
Spent Lead Acid Battery Importer: No
Spent Lead Acid Battery Exporter: No
Current Record: Yes
Non Storage Recycler Activity: Not reported
Electronic Manifest Broker: Not reported

Receive Date: 20150121
Handler Name: 863 ATLANTIC AVENUE REALTY HOLDINGS LLC
Federal Waste Generator Description: Large Quantity Generator
State District Owner: Ny
Large Quantity Handler of Universal Waste: No
Recognized Trader Importer: No
Recognized Trader Exporter: No
Spent Lead Acid Battery Importer: No
Spent Lead Acid Battery Exporter: No
Current Record: No
Non Storage Recycler Activity: Not reported
Electronic Manifest Broker: Not reported

List of NAICS Codes and Descriptions:
NAICS Code: 236116
NAICS Description: NEW MULTIFAMILY HOUSING CONSTRUCTION (EXCEPT OPERATIVE BUILDERS)

863 ATLANTIC AVE REALTY HOLDINGS LLC (Continued) **1017780096**

Facility Has Received Notices of Violations:
Violations: No Violations Found

Evaluation Action Summary:
Evaluations: No Evaluations Found

311
ENE
1/8-1/4
0.250 mi.
1320 ft.

Relative:
Higher

Actual:
74 ft.

495 WASHINGTON AVENUE, LLC **NY AST** **A100194078**
495 WASHINGTON AVENUE **N/A**
BROOKLYN, NY 11238

AST:

Name:	495 WASHINGTON AVENUE, LLC
Address:	495 WASHINGTON AVENUE
City,State,Zip:	BROOKLYN, NY 11238
Region:	STATE
DEC Region:	2
Site Status:	Active
Facility Id:	2-602840
Program Type:	PBS
UTM X:	587486.60981
UTM Y:	4504133.57299
Expiration Date:	11/30/2026
Site Type:	Apartment Building/Office Building

Affiliation Records:

Site Id:	24795
Affiliation Type:	Mail Contact
Company Name:	495 WASHINGTON AVE, LLC
Contact Type:	Not reported
Contact Name:	ELY HARR
Address1:	C/O ELY MGMT, LLC
Address2:	1208 AVE. M #2513
City:	BROOKLYN
State:	NY
Zip Code:	11230
Country Code:	001
Phone:	(718) 253-7048
EMail:	ELIREAL69@AOL.COM
Fax Number:	Not reported
Modified By:	JSMACRI
Date Last Modified:	2021-10-01

Site Id:	24795
Affiliation Type:	Facility Operator
Company Name:	495 WASHINGTON AVENUE LLC
Contact Type:	Not reported
Contact Name:	DEXTER WALLCOT
Address1:	Not reported
Address2:	Not reported
City:	Not reported
State:	NN
Zip Code:	Not reported
Country Code:	001
Phone:	(347) 244-9446

495 WASHINGTON AVENUE, LLC (Continued) **A100194078**

EMail: Not reported
Fax Number: Not reported
Modified By: DMPOKRZY
Date Last Modified: 2017-02-23

Site Id: 24795
Affiliation Type: Emergency Contact
Company Name: 495 WASHINGTON AVENUE C/O ELY MGT , LLC
Contact Type: Not reported
Contact Name: DEXTER WALLCOT
Address1: Not reported
Address2: Not reported
City: Not reported
State: NN
Zip Code: Not reported
Country Code: 999
Phone: (347) 244-9466
EMail: Not reported
Fax Number: Not reported
Modified By: MSBAPTIS
Date Last Modified: 2012-03-29

Site Id: 24795
Affiliation Type: Facility Owner
Company Name: 495 WASHINGTON AVE. LLC
Contact Type: REPRESENTATIVE
Contact Name: CARMEN BARBARA
Address1: 1208 AVENUE M, #2513
Address2: Not reported
City: BROOKLYN
State: NY
Zip Code: 11230
Country Code: 001
Phone: (718) 253-7048
EMail: Not reported
Fax Number: Not reported
Modified By: JSMACRI
Date Last Modified: 2021-10-01

Tank Info:

Tank Number: 001
Tank Id: 51808
Material Code: 0001
Common Name of Substance: #2 Fuel Oil (On-Site Consumption)

Equipment Records:

J00 - Dispenser - None
G00 - Tank Secondary Containment - None
L00 - Piping Leak Detection - None
D00 - Pipe Type - No Piping
K00 - Spill Prevention - None
A00 - Tank Internal Protection - None
H00 - Tank Leak Detection - None
I00 - Overfill - None
E00 - Piping Secondary Containment - None

495 WASHINGTON AVENUE, LLC (Continued) **A100194078**

F00 - Pipe External Protection - None
B00 - Tank External Protection - None
C00 - Pipe Location - No Piping

Tank Location:	Aboveground - contact with soil.... Tank bottom rests on soil, allowing no visual inspection.
Tank Type:	Steel/Carbon Steel/Iron
Tank Status:	In Service
Pipe Model:	Not reported
Install Date:	09/10/1995
Capacity Gallons:	5000
Tightness Test Method:	NN
Date Test:	Not reported
Next Test Date:	Not reported
Date Tank Closed:	Not reported
Register:	True
Modified By:	MJGRIFFI
Last Modified:	05/09/2022
Material Name:	#2 fuel oil (on-site consumption)

312
WSW
1/4-1/2
0.251 mi.
1327 ft.

ENGINE CO. 219/LADD. CO. 105 FDNY -DDC **NY LTANKS** **S105055050**
494 DEAN STREET **NY Spills** **N/A**
BROOKLYN, NY

Relative:
Lower

Actual:
58 ft.

LTANKS:

Name:	ENGINE CO. 219/LADD. CO. 105 FDNY -DDC
Address:	494 DEAN STREET
City,State,Zip:	BROOKLYN, NY
Spill Number/Closed Date:	0102628 / 2011-07-29
Facility ID:	0102628
Site ID:	240961
Spill Date:	2001-06-08
Spill Cause:	Tank Test Failure
Spill Source:	Commercial/Industrial
Spill Class:	B3
Cleanup Ceased:	Not reported
SWIS:	2401
Investigator:	ADZHITOM
Referred To:	NFA
Reported to Dept:	2001-06-08
CID:	211
Water Affected:	Not reported
Spill Notifier:	Tank Tester
Last Inspection:	Not reported
Recommended Penalty:	False
Meets Standard:	False
UST Involvement:	False
Remediation Phase:	0
Date Entered In Computer:	2001-06-08
Spill Record Last Update:	2011-07-29
Spiller Name:	TONY C
Spiller Company:	NYFD ENG 219
Spiller Address:	494 DEAN ST
Spiller County:	001
Spiller Contact:	TONY C
Spiller Phone:	(516) 938-5476
Spiller Extention:	Not reported

ENGINE CO. 219/LADD. CO. 105 FDNY -DDC (Continued) **S105055050**

DEC Region: 2
DER Facility ID: 270534
DEC Memo: Prior to Sept, 2004 data translation this spill Lead_DEC Field was SANGESLAND There was a second spill number which was closed for this same event: See notes on spill #0109974 Gregory Suhr of Fenley & Nicol said there was a gross failure of the Tank test. 600 gal in tank. Probably leaking to the soil. Tony Caggiano of Liro says tank will be pulled soon 11-08-2005 The site was handled under DDC CO. J. Kolleeny was a PM for the site. This spill was under S. Sangesland name. See spill 9705043. AZ 1-19-2006 There was a heating oil spill at the site which was never investigated. DDC refused to investigate the site under the existing contract but stated that the site will be investigated under the future contract. Site should be investigated as soon as new contract is in place. AZ 4-11-2006 The site was reclassified as P0 as per Koon Tang request. AZ 8-6-2010 Received SSIP prepared by LiRo on July 20, 2010. Discussed the site with S. Frank on 8-5-2010. Requested that 2 wells and 3 borings be installed around the tank. LiRo originally proposed 4 borings and 1 well. If soil is contaminated all borings should be converted into wells. The plan is approved. AZ 8-10-2010 Received an e-mail from S. Frank (LiRo): Alex, Thank you for your quick response to our SSIP submitted for the EC 219 heating oil tank spill. As we discussed during our phone conversation on August 5th, LiRo will add at least one more monitoring well to the boring/well program. If field screening results indicate contamination at other locations, LiRo will install additional wells. LiRo understands that additional wells may be required if laboratory analytical results indicate elevated contaminant levels at locations that were expected to be clean based on field screening results. LiRo will collect a minimum of two soil samples at each location for laboratory analysis. Deep borings will be sampled at the high PID interval and at the water table. Please call or email back if you have any additional questions or concerns. AZ 7-29-2011 Reviewed the Investigation Report dated January 7, 2011, and received on July 15, 2011. The following e-mail was sent to S. Frank/F. Ashkan/V. Brevdo: I have reviewed the Investigation Report dated January 7, 2011, and received on July 15, 2011. The report stated that the spill report was filed when 3,000 gal heating oil UST failed the tightness testing. The tank was closed in place in 2002 but not replaced. DEC approved the SSIP for this site on August 5, 2010. LiRo finished the field work in October 2010. Only one well out of two wells planned could be installed due to difficult drilling conditions. Five soil borings were advanced. None of the collected soil samples exhibited contamination. Groundwater sample was collected and the analytical results for VOC/SVOC were non-detect. Based on the documentation provided to date, spill case 0102628 has been closed. All monitoring wells associated with this project should be closed according to the Department's Groundwater Monitoring Well Decommissioning Procedures . The Department hereby reserves all of its rights concerning, and such forbearance shall not extend to, any further investigation or remedial action the Department deems necessary due to: I. The off-site migration of petroleum contaminants that was not addressed by this evaluation. II. Environmental conditions related to the Site which were unknown to the Department at the time of this approval. III. Information received, in whole or in part, after the Department's spill case closure, which indicates that the corrective action was not sufficiently protective of human health for the reasonably anticipated use(s) of the site; of the

ENGINE CO. 219/LADD. CO. 105 FDNY -DDC (Continued) **S105055050**

site; or IV. Fraud in obtaining this approval for inactivation.
Please be advised that you should maintain a permanent file of all documentation and correspondence regarding this case for future use. The Department's files regarding this release may not be maintained indefinitely. AZ

Remarks: DRY ULLAGE

All TTF:

Facility ID:	0102628
Spill Number:	0102628
Spill Tank Test:	1526362
Site ID:	240961
Tank Number:	1
Tank Size:	3000
Material:	0001
EPA UST:	Not reported
UST:	Not reported
Cause:	Not reported
Source:	Not reported
Test Method:	03
Test Method 2:	Horner EZ Check I or II
Leak Rate:	.00
Gross Fail:	Not reported
Modified By:	Spills
Last Modified Date:	Not reported

All Materials:

Site ID:	240961
Operable Unit ID:	839316
Operable Unit:	01
Material ID:	534739
Material Code:	0001A
Material Name:	#2 fuel oil
Case No.:	Not reported
Material FA:	Petroleum
Quantity:	.00
Units:	G
Recovered:	.00
Resource Affected:	Soil
Oxygenate:	Not reported

Name:	ENGINE CO. 219/LADD. CO. 105 FDNY -DDC
Address:	494 DEAN STREET
City,State,Zip:	BROOKLYN, NY
Spill Number/Closed Date:	0109974 / 2004-04-30
Facility ID:	0109974
Site ID:	240962
Spill Date:	2002-01-16
Spill Cause:	Tank Test Failure
Spill Source:	Institutional, Educational, Gov., Other
Spill Class:	B3
Cleanup Ceased:	Not reported
SWIS:	2401
Investigator:	ADZHITOM
Referred To:	Not reported
Reported to Dept:	2002-01-16

ENGINE CO. 219/LADD. CO. 105 FDNY -DDC (Continued) **S105055050**

CID:	397
Water Affected:	Not reported
Spill Notifier:	Other
Last Inspection:	Not reported
Recommended Penalty:	False
Meets Standard:	False
UST Involvement:	False
Remediation Phase:	0
Date Entered In Computer:	2002-01-16
Spill Record Last Update:	2004-12-20
Spiller Name:	MCHALE ALISHILER
Spiller Company:	NYC FD STATION ENG 219
Spiller Address:	494 DEAN ST
Spiller County:	001
Spiller Contact:	MCHALE ALISHILER
Spiller Phone:	(718) 784-6568
Spiller Extention:	Not reported
DEC Region:	2
DER Facility ID:	270534
DEC Memo:	Prior to Sept, 2004 data translation this spill Lead_DEC Field was SANGESLAND ACCORDING TO GREGORY SUHR OF FENLEY & NICOL, THIS WAS A GROSS TT FAILURE; TANK HAS ABOUT 600 GALLONS LEFT IN IT, AND PRODUCT IS VERY LIKELY LEAKING OUT INTO THE SOIL. TONY CAGGIANO OF LIRO TOLD SUHR NOT TO WORRY ABOUT IT; LIRO IS PULLING AND REPLACING THE TANK NEXT WEEK. THE TANK IS USED TO PROVIDE HEAT AND TO POWER THE EMERGENCY GENERATOR. duplicate spill- ref to Spill #0102628
Remarks:	TANK TEST FAILURE

All TTF:

Facility ID:	0109974
Spill Number:	0109974
Spill Tank Test:	1526814
Site ID:	240962
Tank Number:	1
Tank Size:	3000
Material:	0001
EPA UST:	Not reported
UST:	Not reported
Cause:	Not reported
Source:	Not reported
Test Method:	03
Test Method 2:	Horner EZ Check I or II
Leak Rate:	.00
Gross Fail:	Not reported
Modified By:	Spills
Last Modified Date:	Not reported

All Materials:

Site ID:	240962
Operable Unit ID:	847088
Operable Unit:	01
Material ID:	527610
Material Code:	0001A
Material Name:	#2 fuel oil
Case No.:	Not reported
Material FA:	Petroleum
Quantity:	.00

ENGINE CO. 219/LADD. CO. 105 FDNY -DDC (Continued) **S105055050**

Units:	G
Recovered:	.00
Resource Affected:	Soil
Oxygenate:	Not reported

SPILLS:

Name:	ENGINE CO. 219/LADD. CO. 105 FDNY -DDC
Address:	494 DEAN STREET
City,State,Zip:	BROOKLYN, NY
Spill Number/Closed Date:	9705043 / 2005-01-14
Facility ID:	9705043
Facility Type:	ER
DER Facility ID:	270534
Site ID:	85985
DEC Region:	2
Spill Cause:	Other
Spill Class:	B3
SWIS:	2401
Spill Date:	1997-07-28
Investigator:	JAKOLLEE
Referred To:	Not reported
Reported to Dept:	1997-07-28
CID:	351
Water Affected:	Not reported
Spill Source:	Commercial/Industrial
Spill Notifier:	Other
Cleanup Ceased:	Not reported
Cleanup Meets Std:	False
Last Inspection:	Not reported
Recommended Penalty:	False
UST Trust:	False
Remediation Phase:	0
Date Entered In Computer:	1997-07-28
Spill Record Last Update:	2005-01-14
Spiller Name:	TONY MARINO
Spiller Company:	NYC
Spiller Address:	Not reported
Spiller Company:	001
Contact Name:	NYC DEPT OF DESIGN & CONS
DEC Memo:	CALLER RECEIVED ANALYTICAL RESULTS FROM SOIL SAMPLES TAKEN AT SITE AND THE RESULTS INDICATE CONTAMINATION
Remarks:	Prior to Sept, 2004 data translation this spill Lead_DEC Field was KOLLEENY The spill is referred to spill # 0102628 and is closed in consultation with Alex and JK. - II (01/14/05).

All Materials:

Site ID:	85985
Operable Unit ID:	1050919
Operable Unit:	01
Material ID:	334268
Material Code:	0001A
Material Name:	#2 fuel oil
Case No.:	Not reported
Material FA:	Petroleum
Quantity:	.00

ENGINE CO. 219/LADD. CO. 105 FDNY -DDC (Continued) **S105055050**

Units: G
Recovered: .00
Resource Affected: Soil
Oxygenate: Not reported

313
NNE
1/4-1/2
0.259 mi.
1370 ft.

410 CLINTON AVE/BKLYN
410 CLINTON AVENUE
NEW YORK CITY, NY

NY LTANKS **S102140923**
NY Spills **N/A**

Relative:
Higher

Actual:
88 ft.

LTANKS:

Name: 410 CLINTON AVE/GATES&GRE
Address: 410 CLINTON AVE
City,State,Zip: NEW YORK CITY, NY
Spill Number/Closed Date: 9012611 / 2004-01-12
Facility ID: 9012611
Site ID: 262029
Spill Date: 1991-03-08
Spill Cause: Tank Overfill
Spill Source: Private Dwelling
Spill Class: C4
Cleanup Ceased: Not reported
SWIS: 2401
Investigator: RWAUSTIN
Referred To: Not reported
Reported to Dept: 1991-03-08
CID: Not reported
Water Affected: Not reported
Spill Notifier: Affected Persons
Last Inspection: Not reported
Recommended Penalty: False
Meets Standard: False
UST Involvement: False
Remediation Phase: 0
Date Entered In Computer: 1991-03-08
Spill Record Last Update: 2004-01-12
Spiller Name: Not reported
Spiller Company: MARIAN CRESTO
Spiller Address: 66-17 MYRTLE AVE
Spiller County: 001
Spiller Contact: Not reported
Spiller Phone: Not reported
Spiller Extention: Not reported
DEC Region: 2
DER Facility ID: 213982
DEC Memo: Prior to Sept, 2004 data translation this spill Lead_DEC Field was AUSTIN 1/12/04 - AUSTIN - VAGUE SPILL REPORT FROM 13YRS. AGO - CLOSED - ORIG. ASSIGNED TO FINGER - END
Remarks: POSSIBLE LEAK & FUMES, FACILITY INSPECTION

All Materials:

Site ID: 262029
Operable Unit ID: 952370
Operable Unit: 01
Material ID: 429081
Material Code: 0066A

410 CLINTON AVE/BKLYN (Continued) **S102140923**

Material Name:	unknown petroleum
Case No.:	Not reported
Material FA:	Petroleum
Quantity:	-1.00
Units:	L
Recovered:	.00
Resource Affected:	Soil
Oxygenate:	Not reported

SPILLS:

Name:	410 CLINTON AVE/BKLYN
Address:	410 CLINTON AVENUE
City,State,Zip:	NEW YORK CITY, NY
Spill Number/Closed Date:	9100536 / 1995-06-07
Facility ID:	9100536
Facility Type:	ER
DER Facility ID:	159382
Site ID:	191085
DEC Region:	2
Spill Cause:	Unknown
Spill Class:	C4
SWIS:	2401
Spill Date:	1991-04-14
Investigator:	FINGER
Referred To:	Not reported
Reported to Dept:	1991-04-14
CID:	Not reported
Water Affected:	Not reported
Spill Source:	Private Dwelling
Spill Notifier:	Affected Persons
Cleanup Ceased:	1995-06-07
Cleanup Meets Std:	True
Last Inspection:	Not reported
Recommended Penalty:	False
UST Trust:	False
Remediation Phase:	0
Date Entered In Computer:	1991-04-16
Spill Record Last Update:	1995-06-07
Spiller Name:	Not reported
Spiller Company:	Not reported
Spiller Address:	Not reported
Spiller Company:	001
Contact Name:	Not reported
DEC Memo:	TENANT HAS NO HEAT IN APARTMENT.
Remarks:	Not reported

All Materials:

Site ID:	191085
Operable Unit ID:	954068
Operable Unit:	01
Material ID:	426726
Material Code:	0066A
Material Name:	unknown petroleum
Case No.:	Not reported
Material FA:	Petroleum
Quantity:	-1.00

410 CLINTON AVE/BKLYN (Continued) **S102140923**

Units:	Not reported
Recovered:	.00
Resource Affected:	Soil
Oxygenate:	Not reported

314
SW
1/4-1/2
0.262 mi.
1383 ft.

DEPARTMENT HPD
516 BERGEN STREET
BROOKLYN, NY

NY LTANKS **S105135592**
N/A

Relative:
Lower

Actual:
67 ft.

LTANKS:

Name:	DEPARTMENT HPD
Address:	516 BERGEN STREET
City,State,Zip:	BROOKLYN, NY
Spill Number/Closed Date:	0106869 / 2005-10-25
Facility ID:	0106869
Site ID:	249040
Spill Date:	2001-10-02
Spill Cause:	Tank Test Failure
Spill Source:	Commercial/Industrial
Spill Class:	B3
Cleanup Ceased:	Not reported
SWIS:	2401
Investigator:	DJEATON
Referred To:	Not reported
Reported to Dept:	2001-10-02
CID:	282
Water Affected:	Not reported
Spill Notifier:	Tank Tester
Last Inspection:	Not reported
Recommended Penalty:	False
Meets Standard:	False
UST Involvement:	False
Remediation Phase:	0
Date Entered In Computer:	2001-10-02
Spill Record Last Update:	2005-10-25
Spiller Name:	SAME
Spiller Company:	DEPARTMENT HPD
Spiller Address:	516 BERGEN STREET
Spiller County:	001
Spiller Contact:	LOUIS CASANOVA
Spiller Phone:	(212) 837-8372
Spiller Extention:	Not reported
DEC Region:	2
DER Facility ID:	204214
DEC Memo:	Prior to Sept, 2004 data translation this spill Lead_DEC Field was TIPPLE 10/3/03 tipple sent letter requesting documentation 3/1/04 TIPPLE SPOKE WITH HPD REP. BORINGS TO reveal subsurface conditions//if clean and tank registered for abandonment...nfa to follow/// 10/21/05 Second submission of spill closure request received and reviewed by Eaton in Albany. First submission received 09/04. 10/25/05 Eaton spoke with Stephen Arthur of TDX Construction, the contract manager, to clarify discrepencies in the request. The original tank had failed tank tightness test in October of 2001. In March of 2003 a new 1500 gallon underground storage tank and associated plumbing were installed. The old 1500 gallon above ground

DEPARTMENT HPD (Continued) **S105135592**

storage tank was cleaned, purged, and removed. PBS number 2-601145.
10/25/05 Spill closed. DE
Remarks: TANK FAILED THE TEST

All TTF:
Facility ID: 0106869
Spill Number: 0106869
Spill Tank Test: 1526648
Site ID: 249040
Tank Number: 1
Tank Size: 3000
Material: 0001
EPA UST: Not reported
UST: Not reported
Cause: Not reported
Source: Not reported
Test Method: 03
Test Method 2: Horner EZ Check I or II
Leak Rate: .00
Gross Fail: Not reported
Modified By: Spills
Last Modified Date: Not reported

All Materials:
Site ID: 249040
Operable Unit ID: 845083
Operable Unit: 01
Material ID: 531712
Material Code: 0001A
Material Name: #2 fuel oil
Case No.: Not reported
Material FA: Petroleum
Quantity: .00
Units: G
Recovered: .00
Resource Affected: Soil
Oxygenate: Not reported

---

315 WSW 1/4-1/2 0.269 mi. 1418 ft.

PETER F REILLY STORAGE INC
491 BERGEN ST
BROOKLYN, NY 11217

NY LTANKS U001832434
NY UST N/A

Relative: Lower
Actual: 62 ft.

LTANKS:
Name: SOFIA BROS
Address: 491 BERGEN STREET
City,State,Zip: BROOKLYN, NY
Spill Number/Closed Date: 0611363 / 2007-02-15
Facility ID: 0611363
Site ID: 375995
Spill Date: 2007-01-12
Spill Cause: Tank Test Failure
Spill Source: Institutional, Educational, Gov., Other
Spill Class: C4
Cleanup Ceased: Not reported
SWIS: 2401

PETER F REILLY STORAGE INC (Continued) **U001832434**

Investigator:	BKFALVEY
Referred To:	Not reported
Reported to Dept:	2007-01-12
CID:	444
Water Affected:	Not reported
Spill Notifier:	Tank Tester
Last Inspection:	Not reported
Recommended Penalty:	False
Meets Standard:	False
UST Involvement:	False
Remediation Phase:	0
Date Entered In Computer:	2007-01-12
Spill Record Last Update:	2007-02-15
Spiller Name:	LORETTA MCFARLAND
Spiller Company:	SOFIA BROS
Spiller Address:	491 BERGEN STREET
Spiller County:	001
Spiller Contact:	LORETTA MCFARLAND
Spiller Phone:	(212) 873-3600
Spiller Extention:	Not reported
DEC Region:	2
DER Facility ID:	325594
DEC Memo:	1/16/07 bf: sent ttf letter to: Vincent Miserendino 491 Bergen St. Corp. 475 Amsterdam Avenue New York, NY 10024 2/2/07 received response to ttf letter from Bob Urban of Pro Test. Tank failed due to manhole cover needing a new gasket. Tank passed tightness test. Results of test included with letter. bf 2/15/07 called Bob Urban (718)815-6292 to find out if any contaminated soil was observed. He told me that the gasket that was replaced was inside a manhole and no indication of petroleum release was observed. NFA. bf
Remarks:	DRY LEAK:

All TTF:

Facility ID:	0611363
Spill Number:	0611363
Spill Tank Test:	1550555
Site ID:	375995
Tank Number:	1
Tank Size:	2000
Material:	0001
EPA UST:	Not reported
UST:	Not reported
Cause:	Not reported
Source:	Not reported
Test Method:	03
Test Method 2:	Horner EZ Check I or II
Leak Rate:	.00
Gross Fail:	Not reported
Modified By:	Watchdog
Last Modified Date:	Not reported

All Materials:

Site ID:	375995
Operable Unit ID:	1133607
Operable Unit:	01
Material ID:	2123423
Material Code:	0001A

PETER F REILLY STORAGE INC (Continued) **U001832434**

Material Name:	#2 fuel oil
Case No.:	Not reported
Material FA:	Petroleum
Quantity:	Not reported
Units:	G
Recovered:	.00
Resource Affected:	Soil
Oxygenate:	Not reported

Name:	COMMERCIAL
Address:	491 BERGEN ST
City,State,Zip:	BROOKLYN, NY
Spill Number/Closed Date:	1703625 / 2017-10-10
Facility ID:	1703625
Site ID:	554812
Spill Date:	2017-07-14
Spill Cause:	Tank Test Failure
Spill Source:	Commercial/Industrial
Spill Class:	C4
Cleanup Ceased:	Not reported
SWIS:	2401
Investigator:	PXLAKHAN
Referred To:	Not reported
Reported to Dept:	2017-07-14
CID:	Not reported
Water Affected:	Not reported
Spill Notifier:	Other
Last Inspection:	Not reported
Recommended Penalty:	False
Meets Standard:	False
UST Involvement:	False
Remediation Phase:	0
Date Entered In Computer:	2017-07-14
Spill Record Last Update:	2017-10-10
Spiller Name:	Not reported
Spiller Company:	MILENIUM
Spiller Address:	Not reported
Spiller County:	999
Spiller Contact:	JOHN FROAN
Spiller Phone:	2128733600
Spiller Extention:	Not reported
DEC Region:	2
DER Facility ID:	508410
DEC Memo:	07/14/17 - Lakhani Milenium Tank Peter (718-678-0148) performed a tank test. The tank failed. He suspects a dry leak with an issue with either the manhole cover or line. The tank is a 2000 gallon #2 fuel oil UST. The customer is out of the office today. Peter will isolate the lines on Monday and will conduct another test to pinpoint the location of the leak. The client is John Foran (Spohia Storage, 212-873-3600, foranforan@gmail.com). PBS# 2-094528 John Sofia 491 Bergen St Corp 475 Amsterdam Ave New York, NY 10024 TTF sent to the above address. Uploaded to D2. 07/17/17 - Lakhani Spoke to John and informed him of the requirements. 07/19/17 - Lakhani Milenium Tank Pete called to inform that he isolated the lines and the tank failed. He informed that the top of the tank is rotted. The tank will be immediately emptied and soil samples will be taken from beneath the

PETER F REILLY STORAGE INC (Continued) **U001832434**

tank to determine if soils need to be excavated or the tank can be abandoned. The tank is located beneath the stairs and adjacent to the foundation wall, so it is difficult to remove. Soil samples results will be sent once returned. John is considering either installing an AST or converting to gas. 07/31/17 - Lakhani Peter provided an update regarding the remedial activities. Samples were taken from the bottom of the tank and are currently being analyzed. Samples will be sent to DEC Lakhani upon receiving them from the laboratory. John has decided to have a 2000 gallon AST installed on the property. 09/01/17 - Lakhani Two (2) samples were taken at the bottom of the rotten tank. There were no VOC or SVOC exceedances. The tank was abandoned by being filled with slurry. Pete will send pictures of the tank, a summary letter and disposal manifests. 10/10/17 - Lakhani Closure Letter (Millennium Tank Maintenance, 10/09/17) - Millennium Tank Maintenance emptied the tank, performed a tank cleaning and isolation test. The isolation test found that the tank had a high leak and all lines were tight. Millennium Tank core drilled through the bottom of the tank and retrieved two (2) soil samples. Results within regulatory limits. The tank was filled with concrete slurry and closed the tank. Spill is closed.

Remarks: 2000 gallon tank test failure.

All Materials:

Site ID:	554812
Operable Unit ID:	1302879
Operable Unit:	01
Material ID:	2309293
Material Code:	0001A
Material Name:	#2 fuel oil
Case No.:	Not reported
Material FA:	Petroleum
Quantity:	Not reported
Units:	Not reported
Recovered:	Not reported
Resource Affected:	Not reported
Oxygenate:	Not reported

UST:

Name:	PETER F REILLY STORAGE INC
Address:	491 BERGEN ST
City,State,Zip:	BROOKLYN, NY 11217
Id/Status:	2-094528 / Unregulated/Closed
Program Type:	PBS
Region:	STATE
DEC Region:	2
Expiration Date:	N/A
UTM X:	586730.63067
UTM Y:	4503787.07615
Site Type:	Other

Affiliation Records:

Site Id:	2567
Affiliation Type:	Facility Owner
Company Name:	491 BERGEN ST CORP
Contact Type:	PRES
Contact Name:	JOHN SOFIA , JR. 491-BERGEN ST. CORP
Address1:	475 AMSTERDAM AVE

PETER F REILLY STORAGE INC (Continued) **U001832434**

Address2:	Not reported
City:	NEW YORK
State:	NY
Zip Code:	10024
Country Code:	001
Phone:	(212) 873-3600
EMail:	Not reported
Fax Number:	Not reported
Modified By:	MSBAPTIS
Date Last Modified:	2012-01-17

Site Id:	2567
Affiliation Type:	Mail Contact
Company Name:	491 BERGEN ST CORP
Contact Type:	PRES
Contact Name:	JOHN SOFIA , JR.
Address1:	475 AMSTERDAM AVE
Address2:	Not reported
City:	NEW YORK
State:	NY
Zip Code:	10024
Country Code:	001
Phone:	(212) 873-3600
EMail:	Not reported
Fax Number:	Not reported
Modified By:	msbaptis
Date Last Modified:	2007-02-12

Site Id:	2567
Affiliation Type:	Facility Operator
Company Name:	PETER F REILLY STORAGE INC
Contact Type:	Not reported
Contact Name:	SOFIA BROS INC
Address1:	Not reported
Address2:	Not reported
City:	Not reported
State:	NN
Zip Code:	Not reported
Country Code:	001
Phone:	(718) 638-1020
EMail:	Not reported
Fax Number:	Not reported
Modified By:	TRANSLAT
Date Last Modified:	2004-03-04

Site Id:	2567
Affiliation Type:	Emergency Contact
Company Name:	491 BERGEN ST CORP
Contact Type:	Not reported
Contact Name:	RHAN WILLIAMS
Address1:	Not reported
Address2:	Not reported
City:	Not reported
State:	NN
Zip Code:	Not reported
Country Code:	999
Phone:	(646) 338-3434

PETER F REILLY STORAGE INC (Continued) **U001832434**

EMail: Not reported
Fax Number: Not reported
Modified By: TLYE
Date Last Modified: 2017-07-12

Tank Info:

Tank Number: 001
Tank ID: 4451
Tank Status: Closed - In Place
Material Name: Closed - In Place
Capacity Gallons: 2000
Install Date: 01/01/1931
Date Tank Closed: 08/14/2017
Registered: True
Tank Location: Underground
Tank Type: Steel/carbon steel
Material Code: 0001
Common Name of Substance: #2 Fuel Oil (On-Site Consumption)

Tightness Test Method: 21
Date Test: 12/06/2011
Next Test Date: Not reported
Pipe Model: Not reported
Modified By: MJGRIFFI
Last Modified: 05/09/2022

Equipment Records:

I04 - Overfill - Product Level Gauge (A/G)
L09 - Piping Leak Detection - Exempt Suction Piping
H00 - Tank Leak Detection - None
D01 - Pipe Type - Steel/Carbon Steel/Iron
A00 - Tank Internal Protection - None
F00 - Pipe External Protection - None
B00 - Tank External Protection - None
C00 - Pipe Location - No Piping
G00 - Tank Secondary Containment - None
J02 - Dispenser - Suction Dispenser

316
NW
1/4-1/2
0.283 mi.
1496 ft.

Relative: Higher

Actual: 69 ft.

ALLIANCE OF RESIDENT THEATRICS/NEW YORK **NY LTANKS** **U003740152**
138 SOUTH OXFORD STREET **NY UST** **N/A**
BROOKLYN, NY 11217

LTANKS:

Name: VISITING NURSE ASSOC
Address: 138 SOUTH OXFORD ST
City,State,Zip: BROOKLYN, NY
Spill Number/Closed Date: 9909509 / 2005-01-28
Facility ID: 9909509
Site ID: 110213
Spill Date: 1999-11-04
Spill Cause: Tank Test Failure
Spill Source: Commercial/Industrial
Spill Class: C4
Cleanup Ceased: Not reported
SWIS: 2401

ALLIANCE OF RESIDENT THEATRICS/NEW YORK (Continued) **U003740152**

Investigator:	RWAUSTIN
Referred To:	Not reported
Reported to Dept:	1999-11-04
CID:	252
Water Affected:	Not reported
Spill Notifier:	Tank Tester
Last Inspection:	Not reported
Recommended Penalty:	False
Meets Standard:	False
UST Involvement:	False
Remediation Phase:	0
Date Entered In Computer:	1999-11-04
Spill Record Last Update:	2005-01-28
Spiller Name:	UNK
Spiller Company:	VISITING NURSE ASSOC
Spiller Address:	138 SOUTH OXFORD ST
Spiller County:	001
Spiller Contact:	UNK
Spiller Phone:	(718) 230-6916
Spiller Extention:	Not reported
DEC Region:	2
DER Facility ID:	96625
DEC Memo:	Prior to Sept, 2004 data translation this spill Lead_DEC Field was AUSTIN 5/18/04 - AUSTIN - TRANSFERRED FROM TOMASELLO FOR REASSIGNMENT - END 1/28/05 - AUSTIN - NO CONTAM. FOUND BY TESTER - CLOSED - END
Remarks:	NO CONTAMINATION WAS DISCOVERED. REPAIRS ON PIPE WORK AND RE-TEST.

All TTF:

Facility ID:	9909509
Spill Number:	9909509
Spill Tank Test:	1547815
Site ID:	110213
Tank Number:	1
Tank Size:	3000
Material:	0001
EPA UST:	Not reported
UST:	Not reported
Cause:	Not reported
Source:	Not reported
Test Method:	03
Test Method 2:	Horner EZ Check I or II
Leak Rate:	.00
Gross Fail:	Not reported
Modified By:	Spills
Last Modified Date:	Not reported

All Materials:

Site ID:	110213
Operable Unit ID:	1088200
Operable Unit:	01
Material ID:	298592
Material Code:	0001A
Material Name:	#2 fuel oil
Case No.:	Not reported
Material FA:	Petroleum
Quantity:	.00
Units:	G

ALLIANCE OF RESIDENT THEATRICS/NEW YORK (Continued) **U003740152**

Recovered: .00
Resource Affected: Soil
Oxygenate: Not reported

UST:
Name: ALLIANCE OF RESIDENT THEATRICS/NEW YORK
Address: 138 SOUTH OXFORD STREET
City,State,Zip: BROOKLYN, NY 11217
Id/Status: 2-604393 / Unregulated/Closed
Program Type: PBS
Region: STATE
DEC Region: 2
Expiration Date: N/A
UTM X: 589864.36408
UTM Y: 4492656.35767
Site Type: Other

Affiliation Records:
Site Id: 26267
Affiliation Type: Facility Owner
Company Name: ALLIANCE OF RESIDENT THEATRICS/NEW YORK
Contact Type: Not reported
Contact Name: Not reported
Address1: 575 EIGHTH AVENUE, SUITE 17 S
Address2: Not reported
City: NEW YORK
State: NY
Zip Code: 10018-3011
Country Code: 001
Phone: (212) 244-6667
EMail: Not reported
Fax Number: Not reported
Modified By: TRANSLAT
Date Last Modified: 2004-03-04

Site Id: 26267
Affiliation Type: Mail Contact
Company Name: ALLIANCE OF RESIDENT THEATRICS/NEW YORK
Contact Type: Not reported
Contact Name: JERRY HOMAN
Address1: 138 SOUTH OXFORD STREET
Address2: Not reported
City: BROOKLYN
State: NY
Zip Code: 11217
Country Code: 001
Phone: (718) 398-3078
EMail: Not reported
Fax Number: Not reported
Modified By: TRANSLAT
Date Last Modified: 2004-03-04

Site Id: 26267
Affiliation Type: Facility Operator
Company Name: ALLIANCE OF RESIDENT THEATRICS/NEW YORK
Contact Type: Not reported

ALLIANCE OF RESIDENT THEATRICS/NEW YORK (Continued) **U003740152**

Contact Name:	JERRY HOMAN
Address1:	Not reported
Address2:	Not reported
City:	Not reported
State:	NN
Zip Code:	Not reported
Country Code:	001
Phone:	(718) 398-3078
EMail:	Not reported
Fax Number:	Not reported
Modified By:	TRANSLAT
Date Last Modified:	2004-03-04

Site Id:	26267
Affiliation Type:	Emergency Contact
Company Name:	ALLIANCE OF RESIDENT THEATRICS/NEW YORK
Contact Type:	Not reported
Contact Name:	JERRY HOMAN
Address1:	Not reported
Address2:	Not reported
City:	Not reported
State:	NN
Zip Code:	Not reported
Country Code:	001
Phone:	(718) 398-3078
EMail:	Not reported
Fax Number:	Not reported
Modified By:	TRANSLAT
Date Last Modified:	2004-03-04

Tank Info:

Tank Number:	001
Tank ID:	57567
Tank Status:	Closed - In Place
Material Name:	Closed - In Place
Capacity Gallons:	3000
Install Date:	Not reported
Date Tank Closed:	08/14/2000
Registered:	True
Tank Location:	Underground
Tank Type:	Steel/carbon steel
Material Code:	0001
Common Name of Substance:	#2 Fuel Oil (On-Site Consumption)

Tightness Test Method:	NN
Date Test:	Not reported
Next Test Date:	Not reported
Pipe Model:	Not reported
Modified By:	MJGRIFFI
Last Modified:	05/09/2022

Equipment Records:

I05 - Overfill - Vent Whistle
J00 - Dispenser - None
B00 - Tank External Protection - None
F00 - Pipe External Protection - None

ALLIANCE OF RESIDENT THEATRICS/NEW YORK (Continued) **U003740152**

H00 - Tank Leak Detection - None
A00 - Tank Internal Protection - None
D01 - Pipe Type - Steel/Carbon Steel/Iron
C02 - Pipe Location - Underground/On-ground
G00 - Tank Secondary Containment - None

---

317 **SMITH RESIDENCE** **NY LTANKS** **S106971444**
SW **99 ST MARKS AVE** **N/A**
1/4-1/2 **BROOKLYN, NY**
0.285 mi.
1503 ft.

Relative: **Higher**

Actual: **74 ft.**

LTANKS:

Name:	SMITH RESIDENCE
Address:	99 ST MARKS AVE
City,State,Zip:	BROOKLYN, NY
Spill Number/Closed Date:	0408289 / 2004-12-20
Facility ID:	0408289
Site ID:	332977
Spill Date:	2004-10-27
Spill Cause:	Tank Failure
Spill Source:	Private Dwelling
Spill Class:	Not reported
Cleanup Ceased:	Not reported
SWIS:	2401
Investigator:	JMKRIMGO
Referred To:	Not reported
Reported to Dept:	2004-10-27
CID:	444
Water Affected:	Not reported
Spill Notifier:	Responsible Party
Last Inspection:	Not reported
Recommended Penalty:	False
Meets Standard:	True
UST Involvement:	False
Remediation Phase:	0
Date Entered In Computer:	2004-10-27
Spill Record Last Update:	2004-12-20
Spiller Name:	MRS SMITH
Spiller Company:	SMITH RESIDENCE
Spiller Address:	99 ST MARKS AVE
Spiller County:	001
Spiller Contact:	MRS SMITH
Spiller Phone:	(718) 638-5901
Spiller Extention:	Not reported
DEC Region:	2
DER Facility ID:	268202
DEC Memo:	10/27/04. S. Sagesland attempted to contact Mrs. Smith over the phone several times. However, the phone is busy. 10/28/04. J.Krimgold spoke to Petro Oil (Karen)@ (516)686-2027. She stated that the castomer complaint about no oil in the tank just a few days after delivery. 12/20/04. J.Krimgold attempted to contact the RP (Mrs. Smith). However, the phone is busy. J.Krimgold spoke to Petro Oil. According to their records a new AST was installed at this site on 11/26/04. No info regarding the old tank. J.Krimgold spoke with Mr. Ralph Litao (Trade Service) 917-881-5554. He stated that his co. excavated the top of the tank, pumped out about 450 gal of oil and then closed the tank in-place by filling it with concrete slurry after cleaning up

SMITH RESIDENCE (Continued) **S106971444**

the tank. The tank appear to be in a good condition with no apparent holes or bad seams. The problem was with a gloged product line. Mrs. Smith assumed that oil is not comming to the boiler because there are no product in the tank and that product was leaked out. NFA.

Remarks: HOLES IN TANK, PETRO OIL ON SCENE:

All Materials:

Site ID:	332977
Operable Unit ID:	1095175
Operable Unit:	01
Material ID:	575313
Material Code:	0001A
Material Name:	#2 fuel oil
Case No.:	Not reported
Material FA:	Petroleum
Quantity:	Not reported
Units:	G
Recovered:	.00
Resource Affected:	Groundwater
Oxygenate:	Not reported

---

318 **COMMERCIAL BUILDING** **NY LTANKS S106868719**
WSW **473 DEAN ST** **NY Spills N/A**
1/4-1/2 **BROOKLYN, NY**
0.298 mi.
1576 ft.

Relative: **Lower**

Actual: **54 ft.**

LTANKS:

Name:	COMMERCIAL BUILDING
Address:	473 DEAN ST
City,State,Zip:	BROOKLYN, NY
Spill Number/Closed Date:	0412319 / 2005-08-05
Facility ID:	0412319
Site ID:	337764
Spill Date:	2005-02-18
Spill Cause:	Tank Overfill
Spill Source:	Commercial Vehicle
Spill Class:	Not reported
Cleanup Ceased:	Not reported
SWIS:	2401
Investigator:	SXSCHARF
Referred To:	Not reported
Reported to Dept:	2005-02-18
CID:	408
Water Affected:	Not reported
Spill Notifier:	Responsible Party
Last Inspection:	Not reported
Recommended Penalty:	False
Meets Standard:	False
UST Involvement:	False
Remediation Phase:	0
Date Entered In Computer:	2005-02-18
Spill Record Last Update:	2006-04-04
Spiller Name:	JOESPH RIZZUOT
Spiller Company:	SHEATH ENERGY
Spiller Address:	918 MCDONALD AVE.
Spiller County:	001

COMMERCIAL BUILDING (Continued) **S106868719**

Spiller Contact: JOESPH RIZZUTO
Spiller Phone: (718) 438-7953
Spiller Extention: Not reported
DEC Region: 2
DER Facility ID: 273099
DEC Memo: 3/29/05 - Austin - Minor spill report, previously unassigned - closed in database - end August 2005; spoke to joseph Rizzuto. DEC already gave him a closure on this as his crew went to the site and cleaned up the soils that were impacted by the overfill. s. Scharf
Remarks: Driver overfilled tank. Clean up crews are on site.

All Materials:
Site ID: 337764
Operable Unit ID: 1099781
Operable Unit: 01
Material ID: 580026
Material Code: 0001A
Material Name: #2 fuel oil
Case No.: Not reported
Material FA: Petroleum
Quantity: 10.00
Units: G
Recovered: .00
Resource Affected: Soil
Oxygenate: Not reported

SPILLS:
Name: AY 473 DEAN, LLC
Address: 473 DEAN ST
City,State,Zip: BROOKLYN, NY
Spill Number/Closed Date: 0703359 / 2010-12-20
Facility ID: 0703359
Facility Type: ER
DER Facility ID: 273099
Site ID: 383274
DEC Region: 2
Spill Cause: Human Error
Spill Class: C4
SWIS: 2401
Spill Date: 2007-06-06
Investigator: RVKETANI
Referred To: Not reported
Reported to Dept: 2007-06-21
CID: 406
Water Affected: Not reported
Spill Source: Private Dwelling
Spill Notifier: Other
Cleanup Ceased: Not reported
Cleanup Meets Std: False
Last Inspection: Not reported
Recommended Penalty: False
UST Trust: False
Remediation Phase: 0
Date Entered In Computer: 2007-06-21
Spill Record Last Update: 2010-12-20
Spiller Name: Not reported

COMMERCIAL BUILDING (Continued) **S106868719**

Spiller Company:	Not reported
Spiller Address:	Not reported
Spiller Company:	999
Contact Name:	DEBBIE RABBINO BHATT
DEC Memo:	Tank overfill on a 1080gal. UST.... impacted soil. One 55gal. drum of contaminated soil and absorbents were removed from the site. Clean up was believed to have been done that same day 6/6/07.
	Not reported
Remarks:	06/22/07-Vought-Off hours responder. Vought called Frank Cherena(631-232-2600) for more information. Vought left message to return call to DEC. Vought called Debbie Bhatt and left message to return call to DEC. 07/17/07-Vought-Received message from Bhatt (718-923-8651) and returned call and left message to return call. 9/1/10 - Raphael Ketani. The spill took place on 6/6/07, but was reported on 6/21/07. It consisted of an overfill of a 1,080 gal. UST. Twenty five gallons of #2 oil spilled onto the ground. Allegedly, the contaminated soil was dug up the day of the spill. The site is block and lot 1127 and 50. It was a private residence. It was sold on 9/5/06 by David Bijur of 123 7th Avenue, #216, Brklyn. to AY 473 Dean, LLC, c/o Forest City Ratner Companies, One Metrotech Center North, Brklyn, 11201. There is no paper file and there are no E-docs. Frank Cherena of ROUX Associates (631) 232-2600 was the environmental company contact. Debbie Rabbino Bhatt (718) 923-8400 was the contact for the owners. I tried calling Ms. Bhatt, but the phone number wasn't working. I did make contact with Mr. Cherena. Mr. Cherena said that ROUX did not do the cleanup themselves. He said that Ferrantino Oil was hired by the owners to do the work and came out immediately after the spill. The overfill resulted in oil coming out the vent pipe in the back and spilling onto the ground. The surface soil was removed, but end point samples weren't taken. Mr. Cherena went on to state that the building has since been demolished as part of a much large project involving Atlantic Yards. He said that this larger project involves several other sites which are all under the management of Andre Obligado of Unit B of DER. The tank is still in the ground and it will be removed, along with the contaminated soil, once the construction moves over to this part of the project. They will dig down 20 or 30 feet. The tank itself has been cleaned out and the sludge was hauled away. He said that he has the paper work for this part of the job and he will send it to me. 9/2/10 - Raphael Ketani. I called up Ferrantino Fuel Corp., 176 9th Street, Brooklyn, NY, 11215. I spoke to the dispatcher, Dennis Goldstein (718) 832-6700 about the spill and the cleanup of the contaminated soil. He couldn't find it in his computer system. So he will call me back later with the information. 11/23/10 - Raphael Ketani. I tried to contact Mr. Cherena of ROUX Associates (631) 232-2600 regarding the documentation for the cleaning of the fuel tank. I contacted Mr. Goldstein of Ferrantino Fuel and asked him for the documentation which indicates that the 25 gals. spill had been cleaned up. I gave him the site address, but he couldn't find it in his database. He will call me back with the information. 12/9/10 - Raphael Ketani. I spoke to Mr. Goldstein again. He said that he had given the task of looking for the cleanup documentation to a worker in his office. He said that he will talk to this person and get back to me. 12/14/10 - Raphael Ketani. Michael of Ferrantino Fuel called. He said that he remembered the job. He said that the overfill came out the vent and onto the soil and onto concrete. He added that Ferrantino did the entire

COMMERCIAL BUILDING (Continued) **S106868719**

cleanup. Michael also mentioned that two years after a new boiler was installed in the building, the owners had the building knocked down. Michael said that he will send the DEC a cover letter explaining what had happened and how the spill had been cleaned up, along with a diagram showing the spill area and a manifest for the contaminated materials that were removed. I told him that will be fine. 12/17/10 - Raphael Ketani. Mr. Cherena of ROUX Associates (631) 232-2600 called and said that he had the overfill soil spill report and the tank cleanout and removal report for the site. He will send them to me by e-mail. Mr. Cherena sent me an e-mail later today along with three documents (see e-docs): As discussed, here are the documents that you requested, along with a synopsis of work at the above spill Site. On June 6, 2007, Ferrantino Fuel Corporation overfilled the 1,080-gallon UST at 473 Dean Street, which resulted in the release of approximately 25 gallons of #2 fuel oil to soil located adjacent to the fill port of the UST. Ferrantino applied 10 bags of absorbent powder to soak up the released #2 fuel oil. Subsequently, one fifty-five gallon drum of waste (soil and oil-soaked absorbent powder) was removed from around the spill area and was transported to American Biomass located in Waterboro, South Carolina for proper disposal (Attachment 1). The proximity of the UST to the building prevented its removal prior to the building demolition; and therefore, in June 2010, ABC Tank Repair & Lining was contracted by Ferrantino to pump out and scrape clean the interior of the UST in order to prepare the site for demolition (Attachment 2). Following demolition of the building (August September 2010), Roux Associates contracted Brookside Environmental to complete the cleanup and removal of the UST. Brookside Environmental removed the UST from ground, accessed the tank interior for cleaning, and removed 2 drums of sludge/sediment for offsite disposal in October 2010. Following completion of this work, Brookside Environmental issued an New York City Fire Department Affidavit certifying final cleanout and removal of the UST. Copies of all manifests and affidavits associated with the work completed by Brookside Environmental are provided in Attachment 3. The tank was then removed off-site for scrap disposal by Breeze Demolition (Demo Contractors). Following removal of the tank, no visual soil contamination was observed in this area. 12/20/10 - Raphael Ketani. I reviewed the letters that Mr. Cherena had sent regarding the cleanup of the overfill in 2007 and the removal of the 1080 gal. fuel tank and the removal of the replacement 1000 gal. As the 06/18/07 Ferrantino letter and manifest indicated that the spill had been cleaned up, and as the ABC Tank and Brookside Environmental letters indicated that the two tanks had been removed, I have determined that the oil contamination had been successfully removed. Therefore, there is no threat to the public or the environment. So, I am closing the spill case.

All TTF:

Facility ID:	0703359
Spill Number:	0703359
Spill Tank Test:	1550933
Site ID:	383274
Tank Number:	1
Tank Size:	1080
Material:	0001
EPA UST:	False
UST:	True
Cause:	02

COMMERCIAL BUILDING (Continued) **S106868719**

Source:	99
Test Method:	00
Test Method 2:	Unknown
Leak Rate:	.00
Gross Fail:	Not reported
Modified By:	RVKETANI
Last Modified Date:	Not reported

All Materials:

Site ID:	383274
Operable Unit ID:	1140642
Operable Unit:	01
Material ID:	2130727
Material Code:	0001A
Material Name:	#2 fuel oil
Case No.:	Not reported
Material FA:	Petroleum
Quantity:	25.00
Units:	G
Recovered:	25.00
Resource Affected:	Soil
Oxygenate:	Not reported

---

319 North 1/4-1/2 0.307 mi. 1619 ft.

375 VANDERBILT AVE/BKLYN
375 VANDERBILT AVENUE
NEW YORK CITY, NY

NY LTANKS **S102671468**
N/A

Relative: Higher

Actual: 92 ft.

LTANKS:

Name:	375 VANDERBILT AVE/BKLYN
Address:	375 VANDERBILT AVENUE
City,State,Zip:	NEW YORK CITY, NY
Spill Number/Closed Date:	8909323 / 1989-12-24
Facility ID:	8909323
Site ID:	242497
Spill Date:	1989-12-23
Spill Cause:	Tank Overfill
Spill Source:	Private Dwelling
Spill Class:	Not reported
Cleanup Ceased:	1989-12-24
SWIS:	2401
Investigator:	TOMASELLO
Referred To:	Not reported
Reported to Dept:	1989-12-24
CID:	Not reported
Water Affected:	Not reported
Spill Notifier:	Responsible Party
Last Inspection:	Not reported
Recommended Penalty:	False
Meets Standard:	True
UST Involvement:	False
Remediation Phase:	0
Date Entered In Computer:	1990-01-24
Spill Record Last Update:	2004-09-30
Spiller Name:	Not reported

375 VANDERBILT AVE/BKLYN (Continued) **S102671468**

Spiller Company:	PUBLIC FUEL SERVICE
Spiller Address:	740 JAMAICA AVENUE
Spiller County:	001
Spiller Contact:	Not reported
Spiller Phone:	Not reported
Spiller Extention:	Not reported
DEC Region:	2
DER Facility ID:	199277
DEC Memo:	Not reported
Remarks:	PUBLIC FUEL SERVICE SENDING SOMEONE TO CLEAN UP SPILL WITH SPEEDY DRY. Not reported

All Materials:

Site ID:	242497
Operable Unit ID:	934257
Operable Unit:	01
Material ID:	442489
Material Code:	0001A
Material Name:	#2 fuel oil
Case No.:	Not reported
Material FA:	Petroleum
Quantity:	2.00
Units:	G
Recovered:	.00
Resource Affected:	Soil
Oxygenate:	Not reported

---

320 ENE 1/4-1/2 0.307 mi. 1622 ft.

191 ST JAMES PL. **NY LTANKS** **S102660640**
191 ST JAMES PLACE **N/A**
BROOKLYN, NY

Relative: Higher

Actual: 71 ft.

LTANKS:

Name:	191 ST JAMES PL.
Address:	191 ST JAMES PLACE
City,State,Zip:	BROOKLYN, NY
Spill Number/Closed Date:	9303316 / 1993-06-14
Facility ID:	9303316
Site ID:	178145
Spill Date:	1993-06-11
Spill Cause:	Tank Failure
Spill Source:	Private Dwelling
Spill Class:	D4
Cleanup Ceased:	1993-06-14
SWIS:	2401
Investigator:	CAMMISA
Referred To:	Not reported
Reported to Dept:	1993-06-14
CID:	Not reported
Water Affected:	Not reported
Spill Notifier:	Other
Last Inspection:	Not reported
Recommended Penalty:	False
Meets Standard:	True
UST Involvement:	False
Remediation Phase:	0

191 ST JAMES PL. (Continued) **S102660640**

Date Entered In Computer:	1993-06-15
Spill Record Last Update:	1993-07-19
Spiller Name:	Not reported
Spiller Company:	UNK OWNER
Spiller Address:	Not reported
Spiller County:	999
Spiller Contact:	Not reported
Spiller Phone:	Not reported
Spiller Extention:	Not reported
DEC Region:	2
DER Facility ID:	149626
DEC Memo:	Prior to Sept, 2004 data translation this spill Lead_DEC Field was CAMMISA.
Remarks:	SPILL CONTAINED IN BASEMENT CLEAN UP IS COMPLETE - MAY NEED TO REMOVE MATERIAL NY DEP ENZO CATENZARO WAS AT SCENE 718 595-4656.

All Materials:

Site ID:	178145
Operable Unit ID:	985214
Operable Unit:	01
Material ID:	396894
Material Code:	0001A
Material Name:	#2 fuel oil
Case No.:	Not reported
Material FA:	Petroleum
Quantity:	100.00
Units:	G
Recovered:	.00
Resource Affected:	Soil
Oxygenate:	Not reported

BM321 **142-150 SOUTH PORTLAND AVENUE** **NY VCP** **S125316838**
WNW **142-150 SOUTH PORTLAND AVE** **N/A**
1/4-1/2 **NEW YORK CITY, NY**
0.316 mi.
1666 ft. **Site 1 of 2 in cluster BM**

Relative:
Lower

Actual:
61 ft.

VCP NYC:

Project ID:	18TMP1129K,18EH-A407K,19CVCP002K
Name:	142-150 SOUTH PORTLAND AVENUE
Address:	142-150 SOUTH PORTLAND AVE
City,State,Zip:	NEW YORK CITY, NY
Borough:	Brooklyn
BBL:	3020030037
OER Program:	VCP (Enrolled), E/RD (Review)
Phase:	Construction
Latitude:	40.684941
Longitude:	-73.974173
Postcode:	2
Community Board:	35
Council District:	35
Census Tract:	3057480
BIN:	3020030037
NTA:	Fort Greene

BM322 **142-150 SOUTH PORTLAND AVENUE** **NY NYC OER** **S129932032**
WNW **142-150 SOUTH PORTLAND AVE** **N/A**
1/4-1/2 **BROOKLYN, NY**
0.316 mi.
1666 ft. **Site 2 of 2 in cluster BM**

Relative: **Lower**
Actual: **61 ft.**

NYC OER:

Name:	142-150 SOUTH PORTLAND AVENUE
Address:	142-150 SOUTH PORTLAND AVE
City,State,Zip:	BROOKLYN, NY
Latitude:	40.684941
Longitude:	-73.974173
OER Project Numbers:	18TMP1129K,18EH-A407K,19CVCP002K
BBL:	3020030037
OER Program:	VCP (Enrolled), E/RD (Review)
Class:	Active (A)
Phase:	Construction
URL:	https://a002-epic.nyc.gov/app/workspace/5707/docrepository
Postcode:	2
Community Board:	35
Council District:	35
Census Tract:	3057480
BIN:	3020030037
NTA:	Fort Greene

---

323 **VERIZON** **NY LTANKS** **S100177507**
SSE **276 ST. MARK'S AVENUE** **NY Spills** **N/A**
1/4-1/2 **BROOKLYN, NY**
0.330 mi.
1744 ft.

Relative: **Higher**
Actual: **103 ft.**

LTANKS:

Name:	276 ST MARKS AVE/N Y TEL
Address:	276 ST. MARK'S AVENUE
City,State,Zip:	BROOKLYN, NY
Spill Number/Closed Date:	9110236 / 2000-04-28
Facility ID:	9110236
Site ID:	94412
Spill Date:	1991-12-30
Spill Cause:	Tank Test Failure
Spill Source:	Commercial/Industrial
Spill Class:	C4
Cleanup Ceased:	Not reported
SWIS:	2401
Investigator:	MCTIBBE
Referred To:	Not reported
Reported to Dept:	1991-12-30
CID:	Not reported
Water Affected:	Not reported
Spill Notifier:	Tank Tester
Last Inspection:	Not reported
Recommended Penalty:	False
Meets Standard:	False
UST Involvement:	False
Remediation Phase:	0
Date Entered In Computer:	1992-01-08
Spill Record Last Update:	2000-04-28
Spiller Name:	Not reported
Spiller Company:	NY TEL
Spiller Address:	Not reported

VERIZON (Continued) **S100177507**

Spiller County: 001
Spiller Contact: Not reported
Spiller Phone: Not reported
Spiller Extention: Not reported
DEC Region: 2
DER Facility ID: 188457
DEC Memo: Prior to Sept, 2004 data translation this spill Lead_DEC Field was TIBBE SEE FILE
Remarks: 3K PETROTYTE GROSS; REPAIR & RETEST

All TTF:
Facility ID: 9110236
Spill Number: 9110236
Spill Tank Test: 1539476
Site ID: 94412
Tank Number: Not reported
Tank Size: 0
Material: 0001
EPA UST: Not reported
UST: Not reported
Cause: Not reported
Source: Not reported
Test Method: 00
Test Method 2: Unknown
Leak Rate: .00
Gross Fail: Not reported
Modified By: Spills
Last Modified Date: Not reported

All Materials:
Site ID: 94412
Operable Unit ID: 963840
Operable Unit: 01
Material ID: 418789
Material Code: 0001A
Material Name: #2 fuel oil
Case No.: Not reported
Material FA: Petroleum
Quantity: -1.00
Units: G
Recovered: .00
Resource Affected: Soil
Oxygenate: Not reported

SPILLS:
Name: VERIZON
Address: 276 ST. MARK'S AVENUE
City,State,Zip: BROOKLYN, NY
Spill Number/Closed Date: 0230015 / 2000-05-02
Facility ID: 0230015
Facility Type: ER
DER Facility ID: 188457
Site ID: 228478
DEC Region: 2
Spill Cause: Equipment Failure
Spill Class: Not reported

VERIZON (Continued) **S100177507**

SWIS:	2401
Spill Date:	1995-12-25
Investigator:	MCTIBBE
Referred To:	Not reported
Reported to Dept:	2002-06-25
CID:	Not reported
Water Affected:	Not reported
Spill Source:	Commercial/Industrial
Spill Notifier:	Responsible Party
Cleanup Ceased:	Not reported
Cleanup Meets Std:	False
Last Inspection:	Not reported
Recommended Penalty:	False
UST Trust:	False
Remediation Phase:	0
Date Entered In Computer:	2002-06-25
Spill Record Last Update:	2002-06-25
Spiller Name:	JOHN QUATRALE
Spiller Company:	VERIZON
Spiller Address:	221 E. 37TH STR
Spiller Company:	001
Contact Name:	JOHN QUATRALE
DEC Memo:	MINOR SOIL CONTAMINATION DISCOVERED DURING TANK CLOSURE.
Remarks:	Prior to Sept, 2004 data translation this spill Lead_DEC Field was TIBBE SPILL OPENED FOR FILING PURPOSES. MINOR SOIL CONTAMINATION IDENTIFIED FROM SAMPLE RESULTS

All Materials:

Site ID:	228478
Operable Unit ID:	866804
Operable Unit:	01
Material ID:	509654
Material Code:	0009
Material Name:	gasoline
Case No.:	Not reported
Material FA:	Petroleum
Quantity:	.00
Units:	G
Recovered:	.00
Resource Affected:	Soil
Oxygenate:	Not reported

324
NE
1/4-1/2
0.332 mi.
1754 ft.

SPILL NUMBER 0401949
140 ST JAMES PLACE
BROOKLYN, NY

NY LTANKS **S106471728**
N/A

Relative:
Higher

Actual:
72 ft.

LTANKS:

Name:	SPILL NUMBER 0401949
Address:	140 ST JAMES PLACE
City,State,Zip:	BROOKLYN, NY
Spill Number/Closed Date:	0401949 / 2004-07-07
Facility ID:	0401949
Site ID:	205850
Spill Date:	2004-05-21
Spill Cause:	Tank Failure

SPILL NUMBER 0401949 (Continued) **S106471728**

Spill Source:	Private Dwelling
Spill Class:	C4
Cleanup Ceased:	Not reported
SWIS:	2401
Investigator:	CESAWYER
Referred To:	Not reported
Reported to Dept:	2004-05-21
CID:	403
Water Affected:	Not reported
Spill Notifier:	Other
Last Inspection:	Not reported
Recommended Penalty:	False
Meets Standard:	False
UST Involvement:	False
Remediation Phase:	0
Date Entered In Computer:	2004-05-21
Spill Record Last Update:	2004-07-07
Spiller Name:	CHIEF MCFHEENEN
Spiller Company:	Not reported
Spiller Address:	140 ST JAMES PLACE
Spiller County:	001
Spiller Contact:	CHIEF MCFHEENEN
Spiller Phone:	(718) 965-8331
Spiller Extention:	Not reported
DEC Region:	2
DER Facility ID:	170928
DEC Memo:	Prior to Sept, 2004 data translation this spill Lead_DEC Field was SAWYER Sangesland spoke to Fire Chief at the site. He said the tank leaked in the basement. Spilled to a dirt floor and ran into a sump. Sangesland spoke to Charlie at NZ FuelOil 718 389-4249. He said that the tank sprang a leak on 5/20. NZ Fuel installed a magnet patch on the tank. ABC Tank was brought in on 5/21 to drain the tank. A new tank will be installed next week. Property Owner is George Baker 718 230 0098 7/7/04 - Sawyer - Inspected residence 5/21/04 and required NZ to do more work. NZ contracted ABC tank to pump out, clean tank and area around the tank as well as sent the Department documentation. No further Action required. Closed.
Remarks:	leak in the oil tank. the oil company is on location.

All Materials:

Site ID:	205850
Operable Unit ID:	883796
Operable Unit:	01
Material ID:	571275
Material Code:	0001A
Material Name:	#2 fuel oil
Case No.:	Not reported
Material FA:	Petroleum
Quantity:	10.00
Units:	G
Recovered:	.00
Resource Affected:	Soil
Oxygenate:	Not reported

325
WSW
1/4-1/2
0.334 mi.
1762 ft.

195 FLATBUSH AVE/MOBIL
195 FLATBUSH AVENUE
NEW YORK CITY, NY

NY LTANKS
NY Spills

S102146020
N/A

Relative:
Lower

Actual:
53 ft.

LTANKS:

Name:	195 FLATBUSH AVE/MOBIL
Address:	195 FLATBUSH AVENUE
City,State,Zip:	NEW YORK CITY, NY
Spill Number/Closed Date:	9005782 / 1990-10-29
Facility ID:	9005782
Site ID:	214487
Spill Date:	1990-08-24
Spill Cause:	Tank Overfill
Spill Source:	Gasoline Station or other PBS Facility
Spill Class:	Not reported
Cleanup Ceased:	1990-10-29
SWIS:	2401
Investigator:	JAMES
Referred To:	Not reported
Reported to Dept:	1990-08-24
CID:	Not reported
Water Affected:	Not reported
Spill Notifier:	Responsible Party
Last Inspection:	Not reported
Recommended Penalty:	False
Meets Standard:	True
UST Involvement:	True
Remediation Phase:	0
Date Entered In Computer:	1990-11-06
Spill Record Last Update:	1990-11-07
Spiller Name:	Not reported
Spiller Company:	Mobil
Spiller Address:	Not reported
Spiller County:	999
Spiller Contact:	Not reported
Spiller Phone:	Not reported
Spiller Extention:	Not reported
DEC Region:	2
DER Facility ID:	177718
DEC Memo:	Not reported
Remarks:	OVERFILL RESULTING IN GAS GOING DOWN SEWER.

All Materials:

Site ID:	214487
Operable Unit ID:	943326
Operable Unit:	01
Material ID:	433266
Material Code:	0009
Material Name:	gasoline
Case No.:	Not reported
Material FA:	Petroleum
Quantity:	2.00
Units:	G
Recovered:	.00
Resource Affected:	Sewer
Oxygenate:	Not reported

195 FLATBUSH AVE/MOBIL (Continued) **S102146020**

SPILLS:

Name:	195 FLATBUSH AVE/BKLYN
Address:	195 FLATBUSH AVENUE
City,State,Zip:	NEW YORK CITY, NY
Spill Number/Closed Date:	9008804 / 1990-11-10
Facility ID:	9008804
Facility Type:	ER
DER Facility ID:	177718
Site ID:	214488
DEC Region:	2
Spill Cause:	Equipment Failure
Spill Class:	Not reported
SWIS:	2401
Spill Date:	1990-11-10
Investigator:	TOMASELLO
Referred To:	Not reported
Reported to Dept:	1990-11-10
CID:	Not reported
Water Affected:	Not reported
Spill Source:	Tank Truck
Spill Notifier:	Responsible Party
Cleanup Ceased:	1990-11-10
Cleanup Meets Std:	True
Last Inspection:	Not reported
Recommended Penalty:	False
UST Trust:	False
Remediation Phase:	0
Date Entered In Computer:	1991-01-07
Spill Record Last Update:	2004-09-30
Spiller Name:	Not reported
Spiller Company:	Mobil
Spiller Address:	Not reported
Spiller Company:	999
Contact Name:	Not reported
DEC Memo:	LOADING GASOLINE WHEN BACKED UP OUT OF VAPOR RECOVERY LINE (THINKS BECAUSE OF WATER), DRIVER MIXED GASOLINE & WATER, OWNER SAYS GAS, DRAINED TO SEWER & HOSED FULLY,NYCFD ON SCENE,FLUSHED DOWN.
Remarks:	Not reported

All Materials:

Site ID:	214488
Operable Unit ID:	945987
Operable Unit:	01
Material ID:	432589
Material Code:	0009
Material Name:	gasoline
Case No.:	Not reported
Material FA:	Petroleum
Quantity:	3.00
Units:	G
Recovered:	.00
Resource Affected:	Soil
Oxygenate:	Not reported

Name:	195 FLATBUSH AVENUE

195 FLATBUSH AVE/MOBIL (Continued) **S102146020**

Address:	195 FLATBUSH AVENUE
City,State,Zip:	NEW YORK CITY, NY
Spill Number/Closed Date:	9306989 / 1993-10-19
Facility ID:	9306989
Facility Type:	ER
DER Facility ID:	177718
Site ID:	214489
DEC Region:	2
Spill Cause:	Equipment Failure
Spill Class:	C3
SWIS:	2401
Spill Date:	1993-09-08
Investigator:	O'DOWD
Referred To:	Not reported
Reported to Dept:	1993-09-08
CID:	Not reported
Water Affected:	Not reported
Spill Source:	Gasoline Station or other PBS Facility
Spill Notifier:	Responsible Party
Cleanup Ceased:	1993-10-19
Cleanup Meets Std:	True
Last Inspection:	Not reported
Recommended Penalty:	False
UST Trust:	True
Remediation Phase:	0
Date Entered In Computer:	1993-09-08
Spill Record Last Update:	1993-10-29
Spiller Name:	Not reported
Spiller Company:	MOBIL SERV. STA.
Spiller Address:	Not reported
Spiller Company:	001
Contact Name:	Not reported
DEC Memo:	NOE TEST DONE - ULLAGE PORTION FAILED AT TOP OF TANK - WILL REPAIR - RETEST.
Remarks:	Not reported

All Materials:

Site ID:	214489
Operable Unit ID:	988108
Operable Unit:	01
Material ID:	393270
Material Code:	0009
Material Name:	gasoline
Case No.:	Not reported
Material FA:	Petroleum
Quantity:	.00
Units:	Not reported
Recovered:	.00
Resource Affected:	Soil
Oxygenate:	Not reported

Name:	195 FLATBUSH AVENUE
Address:	195 FLATBUSH AVENUE
City,State,Zip:	NEW YORK CITY, NY
Spill Number/Closed Date:	9307538 / 1993-09-22
Facility ID:	9307538
Facility Type:	ER

195 FLATBUSH AVE/MOBIL (Continued) **S102146020**

DER Facility ID:	177718
Site ID:	214490
DEC Region:	2
Spill Cause:	Unknown
Spill Class:	C4
SWIS:	2401
Spill Date:	1993-09-21
Investigator:	KSTANG
Referred To:	Not reported
Reported to Dept:	1993-09-22
CID:	Not reported
Water Affected:	Not reported
Spill Source:	Gasoline Station or other PBS Facility
Spill Notifier:	Responsible Party
Cleanup Ceased:	1993-09-22
Cleanup Meets Std:	True
Last Inspection:	Not reported
Recommended Penalty:	False
UST Trust:	False
Remediation Phase:	0
Date Entered In Computer:	1993-09-23
Spill Record Last Update:	2004-12-22
Spiller Name:	Not reported
Spiller Company:	MOBIL
Spiller Address:	3225 GALLONS ROAD
Spiller Company:	001
Contact Name:	Not reported
DEC Memo:	STRONG GAS ODOR IN CAN'T BE ACCOUNTED FOR FD AT SCENE. CALLED A TALK TO FIRE DEPT.BATALLION CHEIF, WHO SAID THAT ODOR HAS DISPATED BY VENTING THE BUIDING, CAN'T DETERMINE CAUSE, WILL ORDER PRESSURE TE
Remarks:	Prior to Sept, 2004 data translation this spill Lead_DEC Field was TANG

All Materials:

Site ID:	214490
Operable Unit ID:	986112
Operable Unit:	01
Material ID:	393797
Material Code:	0009
Material Name:	gasoline
Case No.:	Not reported
Material FA:	Petroleum
Quantity:	.00
Units:	Not reported
Recovered:	.00
Resource Affected:	Air
Oxygenate:	Not reported

Name:	195 FLATBUSH AVENUE
Address:	195 FLATBUSH AVENUE
City,State,Zip:	NEW YORK CITY, NY
Spill Number/Closed Date:	9307859 / 1993-10-19
Facility ID:	9307859
Facility Type:	ER
DER Facility ID:	177718

195 FLATBUSH AVE/MOBIL (Continued) **S102146020**

Site ID:	214491
DEC Region:	2
Spill Cause:	Other
Spill Class:	C3
SWIS:	2401
Spill Date:	1993-09-27
Investigator:	O'DOWD
Referred To:	Not reported
Reported to Dept:	1993-09-28
CID:	Not reported
Water Affected:	Not reported
Spill Source:	Unknown
Spill Notifier:	Responsible Party
Cleanup Ceased:	1993-10-19
Cleanup Meets Std:	True
Last Inspection:	Not reported
Recommended Penalty:	False
UST Trust:	False
Remediation Phase:	0
Date Entered In Computer:	1993-09-29
Spill Record Last Update:	2004-12-22
Spiller Name:	Not reported
Spiller Company:	Not reported
Spiller Address:	Not reported
Spiller Company:	001
Contact Name:	Not reported
DEC Memo:	LEAK DETECTOR WAS IN ALARM RAIN PROB. MADE IT FO OFF - NO LEAK. TONE TANK - PUMP - ARE THERE TO CHECK THINGS OUT - IT INVESTIGATE.
Remarks:	Not reported

All Materials:

Site ID:	214491
Operable Unit ID:	986380
Operable Unit:	01
Material ID:	394113
Material Code:	0066A
Material Name:	unknown petroleum
Case No.:	Not reported
Material FA:	Petroleum
Quantity:	.00
Units:	Not reported
Recovered:	.00
Resource Affected:	Soil
Oxygenate:	Not reported

---

326 **PHOENIX HOUSE** **NY LTANKS** **S108639453**
SSW **174 PROSPECT PLACE** **N/A**
1/4-1/2 **BROOKLYN, NY**
0.334 mi.
1765 ft.

Relative:
Higher

Actual:
98 ft.

LTANKS:

Name:	PHOENIX HOUSE
Address:	174 PROSPECT PLACE
City,State,Zip:	BROOKLYN, NY
Spill Number/Closed Date:	0701000 / 2016-02-22

PHOENIX HOUSE (Continued) **S108639453**

Facility ID:	0701000
Site ID:	380404
Spill Date:	2007-04-24
Spill Cause:	Tank Test Failure
Spill Source:	Institutional, Educational, Gov., Other
Spill Class:	C4
Cleanup Ceased:	Not reported
SWIS:	2401
Investigator:	VXBREVDO
Referred To:	Not reported
Reported to Dept:	2007-04-24
CID:	444
Water Affected:	Not reported
Spill Notifier:	Tank Tester
Last Inspection:	Not reported
Recommended Penalty:	False
Meets Standard:	False
UST Involvement:	False
Remediation Phase:	0
Date Entered In Computer:	2007-04-24
Spill Record Last Update:	2016-02-22
Spiller Name:	CHRIS JENKINS
Spiller Company:	BUILDING
Spiller Address:	174 PROSPECT PLACE
Spiller County:	001
Spiller Contact:	CHRIS JENKINS
Spiller Phone:	(718) 726-8484
Spiller Extention:	3411
DEC Region:	2
DER Facility ID:	329861
DEC Memo:	4/27/07 sent ttf letter to: Christopher Jenkins Phoenix House 34-14 9th St. Astoria, NY 11106 4/6/10 bf: Sent ttf letter to: Keith Gurnick Phoenix House 164 W. 74th St. New York, NY 10023 3/4/13 bf: Sent ttf letter to: Phoenix House 164 West 74th Street New York, NY 10023 4/5/13 Received response to ttf letter on 3/25/13. Tank failed at manhole neck. No contamination found. Tank passed ttt 10/2/12. However, gw determination did not meet Department requirements since the report did not state that gw was determined in excavation backfill. Sent ttr letter (see PBS file). Spill case is pending a satisfactory ttt report. bf 5/6/13 Sent e-mail to Christopher Jenkins cjenkins@phoenixhouse.org. Requested response to tt return letter and renewal of PBS registration. bf 07/16/13 - Spill Case is transferred from Brian Falvey (PBS Unit) to V. Brevdo (Section B) as per DER Region 2 decision - Tank Test Failure Spill Case. VB 02-22-2016 - V. Brevdo Reviewed the project file. Sufficient information / documents exist on file indicating that this was a dry leak on the manhole neck at the top of the tank, with no signs of soil contamination found. True Blue Environmental completed repairs and retested the tank on June 26, 2007. The retest showed the tank passed and is leak free. In addition, the tank passed a subsequent test conducted by Brother's Professional Tank Testing on October 2, 2012. During excavation to expose top of tank, no contaminated soil was encountered. Tank is currently registered with registration expiration date in March 2017, and next tank test due date in May 2020. The Department concluded that sufficient documentation has been submitted to demonstrate dry leak and no product escaped into the environment, no contamination of soil occurred. Based on available file information and verification

PHOENIX HOUSE (Continued) **S108639453**

from the potential site buyer that no petroleum odors have been noticed in the building, the Department made the decision to close this spill case effective February 22, 2016. Spill Case is closed effective February 22, 2016. VB VB

Remarks: Not reported

All TTF:

Facility ID:	0701000
Spill Number:	0701000
Spill Tank Test:	1550784
Site ID:	380404
Tank Number:	1
Tank Size:	1500
Material:	0001
EPA UST:	Not reported
UST:	Not reported
Cause:	Not reported
Source:	Not reported
Test Method:	03
Test Method 2:	Horner EZ Check I or II
Leak Rate:	.00
Gross Fail:	Not reported
Modified By:	Watchdog
Last Modified Date:	Not reported

All Materials:

Site ID:	380404
Operable Unit ID:	1137886
Operable Unit:	01
Material ID:	2127839
Material Code:	0001A
Material Name:	#2 fuel oil
Case No.:	Not reported
Material FA:	Petroleum
Quantity:	Not reported
Units:	G
Recovered:	.00
Resource Affected:	Soil
Oxygenate:	Not reported

BN327 **CINDERELLA 248 LLC** **NY BROWNFIELDS** **S128906158**
SW **248 FLATBUSH AVENUE** **N/A**
1/4-1/2 **BROOKLYN, NY 11217**
0.348 mi.
1837 ft. **Site 1 of 3 in cluster BN**

Relative: Higher

Actual: 69 ft.

BROWNFIELDS:

Name:	CINDERELLA 248 LLC
Address:	248 FLATBUSH AVENUE
City,State,Zip:	BROOKLYN, NY 11217
Program:	BCP
Site Code:	465470
Acres:	0.050
HW Code:	C224160
SWIS:	2401
Town:	New York City
Record Added Date:	06/19/2012

CINDERELLA 248 LLC (Continued) **S128906158**

Record Updated Date: 01/13/2023
Update By: DKMACNEA
Site Description: Site Location: The site is located at 248 Flatbush Avenue in Brooklyn, Kings County, and is Block 936 and Lot 12. The site is an approximately 0.05 acre. It is bounded to the east by Flatbush Avenue, to the south by a commercial building, to the west by a small courtyard and residences, and to the north by a liquor store and restaurant. Site Features: The site is a one-story building with a basement that encompasses the entire property. It is approximately 2,300 square feet in area and a fitness center is located in the basement floor. There is no parking associated with the site. The topography of the site is generally flat and the surrounding area slopes gradually to the northwest. The building is serviced by municipal water and sewer. The sewer connection is present in the southeast corner of the basement. The building was formerly heated via fuel oil-fired heating equipment located in the boiler room of the basement. An old 1,000-gallon fuel oil AST was emptied, cleaned, and properly abandoned in October 2005. Current Zoning/Use(s): The site is located in a R7A residential zone with a C2-4 commercial overlay. This zoning permits both residential and commercial uses. The Site is currently being used for commercial purpose. Historic Uses(s): The building was constructed between 1888 and 1906 and housed a dry cleaner and shoe repair facility for the last twenty years. Previous uses included a dry goods store, book store, closet/wardrobe business and a woodworker. In 2005, a soil and groundwater investigation focused on an historic leak of cooling water from the first floor dry cleaning machine into the basement boiler room. It was concluded that subsurface soil and groundwater beneath the boiler room were impacted by volatile organic compounds (VOCs). Contaminated soil was excavated to a depth of 5 feet below the basement floor, followed by confirmation sampling. Soil results were below the soil cleanup levels used at that time (TAGM 4046). Site Geology and Hydrogeology: The topographic elevation of the site vicinity is approximately 70 feet above mean sea level. Soils underlying the site are classified as Urban Land and consist of brown silty fine sand and brown to medium sand with some cobbles and trace fine to medium and coarse gravel. The depth to groundwater beneath the site is approximately 52 feet below the basement level (basement level is approximately 10 feet below ground surface relative to Flatbush Avenue). Groundwater flow direction is generally to the northwest. No public water or other supply wells were identified within one-half mile of the site. The nearest body of water is the Gownaus Canal located approximately 0.67 miles west-northwest of the site.
Env Problem: Nature and Extent of Contamination: Soil and groundwater were analyzed for volatile organic compounds (VOCs), semi-volatile organic compounds (SVOCs), metals, polychlorinated biphenyls (PCBs), and pesticides. Soil vapor was analyzed for VOCs. Based on investigations conducted to date, the primary contaminant of concern is the VOC tetrachloroethene (PCE). Prior to Completion of Remediation - Soil - In 2013, soil sampling was conducted near the former dry cleaning machine and the sewer connection. Soil samples were collected from below the basement slab at depths of 5 to 10 feet, with the deeper borings concentrated in areas of potential contamination. All results for volatile organic compounds (VOCs), semi-volatile organic compounds (SVOCs), metals, pesticides and polychlorinated biphenyls (PCBs) are currently below the Part 375 restricted residential use

CINDERELLA 248 LLC (Continued) **S128906158**

SCOs. Groundwater - In 2014, groundwater samples were collected from new monitoring wells to further evaluate on-site groundwater conditions. PCE exceeded the NYS groundwater standard at each of the wells, ranging from 6.4 ppb to 25 ppb. The maximum PCE detection was from a location in the basement directly below the former dry cleaning machine. No SVOCs, PCBs, pesticides or site-related metals exceeded the NYS groundwater standards and guidance values. Soil Vapor and Indoor Air - In 2007, soil vapor samples that were collected from beneath the basement floor ranged from non-detect to 607,000 ug/m3. In 2011, an on-site and off-site soil vapor intrusion investigation included sub-slab vapor, indoor air and ambient air sampling. On-site, PCE concentrations in indoor air ranged from 1.7 g/m3 to 24.4 g/m3; and in the sub-slab samples, concentrations ranged from 4,010 g/m3 to 20,800 g/m3. At off-site locations, PCE in sub-slab samples ranged from 185 ug/m3 to 20,400 ug/m3; the maximum indoor air concentration for PCE was 30.3 ug/m3. According to the NYSDOH Matrix 2 for PCE, mitigation to minimize vapor intrusion and subsequent human exposures was recommended. In 2014, an off-site vapor investigation was conducted to further delineate any VOC impacts. At the adjacent court yard, the maximum concentration of PCE in soil vapor was 13 g/m3. Indoor air and sub-slab soil sampling was performed in the basements of two off-site locations southeast and northwest of the site at 254 Flatbush Avenue and 76 St. Marks Avenue. An ambient air sample was also collected from a location outside of 254 Flatbush Avenue. At 254 Flatbush Avenue, PCE in the sub-slab ranged from 3.2 ug/m3 to 440 ug/m3; and indoor air ranged from 3.6 ug/m3 to 5.7 ug/m3. At 76 St. Marks Avenue, PCE in the sub-slab ranged from ND to 8.4 ug/m3; and indoor air was 1.1 ug/m3. PCE at the ambient air location was 3.9 ug/m3. Further delineation of off-site vapor and groundwater impacts will be completed under the State Superfund Program. Post-Remediation - The source of PCE contamination has been excavated from soils and PCE in soil (1.3 ppm) does not exceed the soil cleanup objective (SCO) for groundwater protection. In addition, the depth to groundwater at the site is approximately 50 feet below grade and groundwater in the vicinity is not used for public water. Soil vapor containing PCE was present on-site and extended off-site. In 2015, a sub-slab depressurization system (SSDS) was installed to mitigate soil vapor intrusion at the site building and adjoining buildings. System monitoring was conducted on a monthly basis since startup and is currently conducted on a quarterly basis. Recent performance monitoring data collected to date demonstrates that the SSDS is no longer necessary and has been temporarily shut down pending additional soil vapor intrusion sampling results.

Health Problem:	Remedial actions are complete and measures are in place to control the potential for coming in contact with residual contamination remaining at the site.
Dump:	False
Structure:	False
Lagoon:	False
Landfill:	False
Pond:	False
Disp Start:	Not reported
Disp Term:	Not reported
Lat/Long:	Not reported
Dell:	Not reported
Record Add:	2012-06-19 10:48:00
Record Upd:	2017-11-02 11:14:00

CINDERELLA 248 LLC (Continued) **S128906158**

Updated By:	MJKOMORO
Own Op:	6
Sub Type:	P03
Owner Name:	Michael Pintchik
Owner Company:	Cinderella 248 LLC
Owner Address:	254 Flatbush Avenue
Owner Addr2:	Not reported
Owner City,St,Zip:	Brooklyn, NY 11217
Owner Country:	United States of America
Own Op:	Document Repository
Sub Type:	C01
Owner Name:	Not reported
Owner Company:	Brooklyn Public Library, Pacific Branch
Owner Address:	25 Fourth Avenue at Pacific Street
Owner Addr2:	Not reported
Owner City,St,Zip:	Brooklyn, NY 11217
Owner Country:	United States of America
Own Op:	1
Sub Type:	NNN
Owner Name:	Michael Pintchik
Owner Company:	Cinderella 248 LLC
Owner Address:	254 Flatbush Avenue
Owner Addr2:	Not reported
Owner City,St,Zip:	Brooklyn, NY 11217
Owner Country:	United States of America
Own Op:	Document Repository
Sub Type:	C01
Owner Name:	Not reported
Owner Company:	Brooklyn Community Board #6
Owner Address:	250 Baltic Street
Owner Addr2:	Not reported
Owner City,St,Zip:	Brooklyn, NY 11201
Owner Country:	United States of America
HW Code:	C224160
Waste Type:	TETRACHLOROETHYLENE (PCE)
Waste Quantity:	UNKNOWN
Waste Code:	Not reported
HW Code:	C224160
Waste Type:	TETRACHLOROETHYLENE (PCE)
Waste Quantity:	UNKNOWN
Waste Code:	Not reported
HW Code:	C224160
Waste Type:	tetrachloroethene (PCE)
Waste Quantity:	UNKNOWN
Waste Code:	Not reported
HW Code:	C224160
Waste Type:	tetrachloroethene (PCE)
Waste Quantity:	UNKNOWN
Waste Code:	Not reported
Crossref ID:	C224160
Cross Ref Type Code:	22
Cross Ref Type:	BCP Site ID
Record Added Date:	2017-06-21 14:35:00
Record Updated:	2017-06-21 14:35:00
Updated By:	AABARRAZ
Crossref ID:	C224160-09-12
Cross Ref Type Code:	23

CINDERELLA 248 LLC (Continued) **S128906158**

Cross Ref Type:	Agreement/Consent Order Number
Record Added Date:	2017-06-21 14:34:00
Record Updated:	2017-06-21 14:34:00
Updated By:	AABARRAZ
Crossref ID:	04/10/2013
Cross Ref Type Code:	26
Cross Ref Type:	Agreement/Consent Order Date
Record Added Date:	2017-06-21 14:34:00
Record Updated:	2017-06-21 14:34:00
Updated By:	AABARRAZ
Crossref ID:	2017000262435
Cross Ref Type Code:	25
Cross Ref Type:	County Recording Identifier
Record Added Date:	2017-08-09 13:47:00
Record Updated:	2017-08-09 13:47:00
Updated By:	MJKOMORO
Crossref ID:	2017071401089001
Cross Ref Type Code:	31
Cross Ref Type:	Environmental Easement No.
Record Added Date:	2017-09-05 09:49:00
Record Updated:	2017-09-05 09:49:00
Updated By:	MJKOMORO

BN328 **CINDERELLA CLEANERS** **RCRA-VSQG** **1000188071**
SW **248 FLATBUSH AVE** **NY ENG CONTROLS** **NYD980789564**
1/4-1/2 **BROOKLYN, NY 11217** **NY INST CONTROL**
0.348 mi. **US AIRS**
1837 ft. **Site 2 of 3 in cluster BN** **NY DRYCLEANERS**
NY MANIFEST

Relative:
Higher

Actual:
69 ft.

RCRA Listings:

Date Form Received by Agency:	20070101
Handler Name:	Cinderella Cleaners
Handler Address:	FLATBUSH AVE
Handler City,State,Zip:	BROOKLYN, NY 11217
EPA ID:	NYD980789564
Contact Name:	Not reported
Contact Address:	FLATBUSH AVE
Contact City,State,Zip:	BROOKLYN, NY 11217
Contact Telephone:	Not reported
Contact Fax:	Not reported
Contact Email:	Not reported
Contact Title:	Not reported
EPA Region:	02
Land Type:	Not reported
Federal Waste Generator Description:	Conditionally Exempt Small Quantity Generator
Non-Notifier:	Not reported
Biennial Report Cycle:	Not reported
Accessibility:	Not reported
Active Site Indicator:	Handler Activities
State District Owner:	Ny
State District:	NYSDEC R2
Mailing Address:	FLATBUSH AVE
Mailing City,State,Zip:	BROOKLYN, NY 11217
Owner Name:	Ownername
Owner Type:	Private
Operator Name:	Ownername
Operator Type:	Private

CINDERELLA CLEANERS (Continued) **1000188071**

Short-Term Generator Activity:	No
Importer Activity:	No
Mixed Waste Generator:	No
Transporter Activity:	No
Transfer Facility Activity:	No
Recycler Activity with Storage:	No
Small Quantity On-Site Burner Exemption:	No
Smelting Melting and Refining Furnace Exemption:	No
Underground Injection Control:	No
Off-Site Waste Receipt:	No
Universal Waste Indicator:	No
Universal Waste Destination Facility:	No
Federal Universal Waste:	No
Active Site State-Reg Handler:	---
Federal Facility Indicator:	Not reported
Hazardous Secondary Material Indicator:	N
Sub-Part K Indicator:	Not reported
2018 GPRA Permit Baseline:	Not on the Baseline
2018 GPRA Renewals Baseline:	Not on the Baseline
202 GPRA Corrective Action Baseline:	No
Subject to Corrective Action Universe:	No
Non-TSDFs Where RCRA CA has Been Imposed Universe:	No
Corrective Action Priority Ranking:	No NCAPS ranking
Environmental Control Indicator:	No
Institutional Control Indicator:	No
Human Exposure Controls Indicator:	N/A
Groundwater Controls Indicator:	N/A
Significant Non-Complier Universe:	No
Unaddressed Significant Non-Complier Universe:	No
Addressed Significant Non-Complier Universe:	No
Significant Non-Complier With a Compliance Schedule Universe:	No
Financial Assurance Required:	Not reported
Handler Date of Last Change:	20150414
Recognized Trader-Importer:	No
Recognized Trader-Exporter:	No
Importer of Spent Lead Acid Batteries:	No
Exporter of Spent Lead Acid Batteries:	No
Recycler Activity Without Storage:	No
Manifest Broker:	No
Sub-Part P Indicator:	No

Hazardous Waste Summary:

Waste Code:	F002
Waste Description:	The Following Spent Halogenated Solvents: Tetrachloroethylene, Methylene Chloride, Trichloroethylene, 1,1,1-Trichloroethane, Chlorobenzene, 1,1,2-Trichloro-1,2,2-Trifluoroethane, Ortho-Dichlorobenzene, Trichlorofluoromethane, And 1,1,2, Trichloroethane; All Spent Solvent Mixtures/Blends Containing, Before Use, A Total Of Ten Percent Or More (By Volume) Of One Or More Of The Above Halogenated Solvents Or Those Solvents Listed In F001, F004, And F005; And Still Bottoms From The Recovery Of These Spent Solvents And Spent Solvent Mixtures.
Waste Code:	NONE
Waste Description:	None

CINDERELLA CLEANERS (Continued) **1000188071**

Handler - Owner Operator:

Owner/Operator Indicator:	Owner
Owner/Operator Name: OWNERNAME	
Legal Status:	Private
Date Became Current:	Not reported
Date Ended Current:	Not reported
Owner/Operator Address:	NOT REQUIRED
Owner/Operator City,State,Zip:	NOT REQUIRED, WY 99999
Owner/Operator Telephone:	212-555-1212
Owner/Operator Telephone Ext:	Not reported
Owner/Operator Fax:	Not reported
Owner/Operator Email:	Not reported

Owner/Operator Indicator:	Owner
Owner/Operator Name: OWNERNAME	
Legal Status:	Private
Date Became Current:	Not reported
Date Ended Current:	Not reported
Owner/Operator Address:	NOT REQUIRED
Owner/Operator City,State,Zip:	NOT REQUIRED, WY 99999
Owner/Operator Telephone:	212-555-1212
Owner/Operator Telephone Ext:	Not reported
Owner/Operator Fax:	Not reported
Owner/Operator Email:	Not reported

Owner/Operator Indicator:	Operator
Owner/Operator Name: OWNERNAME	
Legal Status:	Private
Date Became Current:	Not reported
Date Ended Current:	Not reported
Owner/Operator Address:	NOT REQUIRED
Owner/Operator City,State,Zip:	NOT REQUIRED, WY 99999
Owner/Operator Telephone:	212-555-1212
Owner/Operator Telephone Ext:	Not reported
Owner/Operator Fax:	Not reported
Owner/Operator Email:	Not reported

Historic Generators:

Receive Date:	19950405
Handler Name: CINDERELLA CLEANERS	
Federal Waste Generator Description:	Not a generator, verified
State District Owner:	Ny
Large Quantity Handler of Universal Waste:	No
Recognized Trader Importer:	No
Recognized Trader Exporter:	No
Spent Lead Acid Battery Importer:	No
Spent Lead Acid Battery Exporter:	No
Current Record:	No
Non Storage Recycler Activity:	Not reported
Electronic Manifest Broker:	Not reported

Receive Date:	20060101
Handler Name: CINDERELLA CLEANERS	
Federal Waste Generator Description:	Conditionally Exempt Small Quantity Generator
State District Owner:	Ny
Large Quantity Handler of Universal Waste:	No

CINDERELLA CLEANERS (Continued) **1000188071**

Recognized Trader Importer:	No
Recognized Trader Exporter:	No
Spent Lead Acid Battery Importer:	No
Spent Lead Acid Battery Exporter:	No
Current Record:	No
Non Storage Recycler Activity:	Not reported
Electronic Manifest Broker:	Not reported

Receive Date:	20070101
Handler Name: CINDERELLA CLEANERS	
Federal Waste Generator Description:	Conditionally Exempt Small Quantity Generator
State District Owner:	Ny
Large Quantity Handler of Universal Waste:	No
Recognized Trader Importer:	No
Recognized Trader Exporter:	No
Spent Lead Acid Battery Importer:	No
Spent Lead Acid Battery Exporter:	No
Current Record:	Yes
Non Storage Recycler Activity:	Not reported
Electronic Manifest Broker:	Not reported

Receive Date:	19850311
Handler Name: CINDERELLA CLEANERS	
Federal Waste Generator Description:	Large Quantity Generator
State District Owner:	Ny
Large Quantity Handler of Universal Waste:	No
Recognized Trader Importer:	No
Recognized Trader Exporter:	No
Spent Lead Acid Battery Importer:	No
Spent Lead Acid Battery Exporter:	No
Current Record:	No
Non Storage Recycler Activity:	Not reported
Electronic Manifest Broker:	Not reported

List of NAICS Codes and Descriptions:
NAICS Codes: No NAICS Codes Found

Facility Has Received Notices of Violations:
Violations: No Violations Found

Evaluation Action Summary:
Evaluations: No Evaluations Found

ENG CONTROLS:

Name:	CINDERELLA 248 LLC
Address:	248 FLATBUSH AVENUE
City,State,Zip:	BROOKLYN, NY 11217
Site Code:	465470
HW Code:	C224160
Control Code:	13
Control Type:	ENG
Date Record Added:	06/23/2017
Date Rec Updated:	09/01/2022
Updated By:	DGMCNALL

CINDERELLA CLEANERS (Continued) **1000188071**

Site Description: Site Location: The site is located at 248 Flatbush Avenue in Brooklyn, Kings County, and is Block 936 and Lot 12. The site is an approximately 0.05 acre. It is bounded to the east by Flatbush Avenue, to the south by a commercial building, to the west by a small courtyard and residences, and to the north by a liquor store and restaurant. Site Features: The site is a one-story building with a basement that encompasses the entire property. It is approximately 2,300 square feet in area and a fitness center is located in the basement floor. There is no parking associated with the site. The topography of the site is generally flat and the surrounding area slopes gradually to the northwest. The building is serviced by municipal water and sewer. The sewer connection is present in the southeast corner of the basement. The building was formerly heated via fuel oil-fired heating equipment located in the boiler room of the basement. An old 1,000-gallon fuel oil AST was emptied, cleaned, and properly abandoned in October 2005. Current Zoning/Use(s): The site is located in a R7A residential zone with a C2-4 commercial overlay. This zoning permits both residential and commercial uses. The Site is currently being used for commercial purpose. Historic Uses(s): The building was constructed between 1888 and 1906 and housed a dry cleaner and shoe repair facility for the last twenty years. Previous uses included a dry goods store, book store, closet/wardrobe business and a woodworker. In 2005, a soil and groundwater investigation focused on an historic leak of cooling water from the first floor dry cleaning machine into the basement boiler room. It was concluded that subsurface soil and groundwater beneath the boiler room were impacted by volatile organic compounds (VOCs). Contaminated soil was excavated to a depth of 5 feet below the basement floor, followed by confirmation sampling. Soil results were below the soil cleanup levels used at that time (TAGM 4046). Site Geology and Hydrogeology: The topographic elevation of the site vicinity is approximately 70 feet above mean sea level. Soils underlying the site are classified as Urban Land and consist of brown silty fine sand and brown to medium sand with some cobbles and trace fine to medium and coarse gravel. The depth to groundwater beneath the site is approximately 52 feet below the basement level (basement level is approximately 10 feet below ground surface relative to Flatbush Avenue). Groundwater flow direction is generally to the northwest. No public water or other supply wells were identified within one-half mile of the site. The nearest body of water is the Gownaus Canal located approximately 0.67 miles west-northwest of the site.

Env Problem: Nature and Extent of Contamination: Soil and groundwater were analyzed for volatile organic compounds (VOCs), semi-volatile organic compounds (SVOCs), metals, polychlorinated biphenyls (PCBs), and pesticides. Soil vapor was analyzed for VOCs. Based on investigations conducted to date, the primary contaminant of concern is the VOC tetrachloroethene (PCE). Prior to Completion of Remediation - Soil - In 2013, soil sampling was conducted near the former dry cleaning machine and the sewer connection. Soil samples were collected from below the basement slab at depths of 5 to 10 feet, with the deeper borings concentrated in areas of potential contamination. All results for volatile organic compounds (VOCs), semi-volatile organic compounds (SVOCs), metals, pesticides and polychlorinated biphenyls (PCBs) are currently below the Part 375 restricted residential use SCOs. Groundwater - In 2014, groundwater samples were collected from new monitoring wells to further evaluate on-site groundwater

CINDERELLA CLEANERS (Continued) **1000188071**

conditions. PCE exceeded the NYS groundwater standard at each of the wells, ranging from 6.4 ppb to 25 ppb. The maximum PCE detection was from a location in the basement directly below the former dry cleaning machine. No SVOCs, PCBs, pesticides or site-related metals exceeded the NYS groundwater standards and guidance values. Soil Vapor and Indoor Air - In 2007, soil vapor samples that were collected from beneath the basement floor ranged from non-detect to 607,000 ug/m3. In 2011, an on-site and off-site soil vapor intrusion investigation included sub-slab vapor, indoor air and ambient air sampling. On-site, PCE concentrations in indoor air ranged from 1.7 g/m3 to 24.4 g/m3; and in the sub-slab samples, concentrations ranged from 4,010 g/m3 to 20,800 g/m3. At off-site locations, PCE in sub-slab samples ranged from 185 ug/m3 to 20,400 ug/m3; the maximum indoor air concentration for PCE was 30.3 ug/m3. According to the NYSDOH Matrix 2 for PCE, mitigation to minimize vapor intrusion and subsequent human exposures was recommended. In 2014, an off-site vapor investigation was conducted to further delineate any VOC impacts. At the adjacent court yard, the maximum concentration of PCE in soil vapor was 13 g/m3. Indoor air and sub-slab soil sampling was performed in the basements of two off-site locations southeast and northwest of the site at 254 Flatbush Avenue and 76 St. Marks Avenue. An ambient air sample was also collected from a location outside of 254 Flatbush Avenue. At 254 Flatbush Avenue, PCE in the sub-slab ranged from 3.2 ug/m3 to 440 ug/m3; and indoor air ranged from 3.6 ug/m3 to 5.7 ug/m3. At 76 St. Marks Avenue, PCE in the sub-slab ranged from ND to 8.4 ug/m3; and indoor air was 1.1 ug/m3. PCE at the ambient air location was 3.9 ug/m3. Further delineation of off-site vapor and groundwater impacts will be completed under the State Superfund Program. Post-Remediation - The source of PCE contamination has been excavated from soils and PCE in soil (1.3 ppm) does not exceed the soil cleanup objective (SCO) for groundwater protection. In addition, the depth to groundwater at the site is approximately 50 feet below grade and groundwater in the vicinity is not used for public water. Soil vapor containing PCE was present on-site and extended off-site. In 2015, a sub-slab depressurization system (SSDS) was installed to mitigate soil vapor intrusion at the site building and adjoining buildings. System monitoring was conducted on a monthly basis since startup and is currently conducted on a quarterly basis. Recent performance monitoring data collected to date demonstrates that the SSDS is no longer necessary and has been temporarily shut down pending additional soil vapor intrusion sampling results.

Health Problem:	Remedial actions are complete and measures are in place to control the potential for coming in contact with residual contamination remaining at the site.
Dump:	False
Structure:	False
Lagoon:	False
Landfill:	False
Pond:	False
Disp Start:	Not reported
Disp Term:	Not reported
Lat/Long:	Not reported
Dell:	Not reported
Record Add:	2012-06-19 10:48:00
Record Upd:	2017-11-02 11:14:00
Updated By:	MJKOMORO
Own Op:	6

CINDERELLA CLEANERS (Continued) **1000188071**

Sub Type:	P03
Owner Name:	Michael Pintchik
Owner Company:	Cinderella 248 LLC
Owner Address:	254 Flatbush Avenue
Owner Addr2:	Not reported
Owner City,St,Zip:	Brooklyn, NY 11217
Owner Country:	United States of America
Own Op:	Document Repository
Sub Type:	C01
Owner Name:	Not reported
Owner Company:	Brooklyn Public Library, Pacific Branch
Owner Address:	25 Fourth Avenue at Pacific Street
Owner Addr2:	Not reported
Owner City,St,Zip:	Brooklyn, NY 11217
Owner Country:	United States of America
Own Op:	1
Sub Type:	NNN
Owner Name:	Michael Pintchik
Owner Company:	Cinderella 248 LLC
Owner Address:	254 Flatbush Avenue
Owner Addr2:	Not reported
Owner City,St,Zip:	Brooklyn, NY 11217
Owner Country:	United States of America
Own Op:	Document Repository
Sub Type:	C01
Owner Name:	Not reported
Owner Company:	Brooklyn Community Board #6
Owner Address:	250 Baltic Street
Owner Addr2:	Not reported
Owner City,St,Zip:	Brooklyn, NY 11201
Owner Country:	United States of America
HW Code:	C224160
Waste Type:	TETRACHLOROETHYLENE (PCE)
Waste Quantity:	UNKNOWN
Waste Code:	Not reported
HW Code:	C224160
Waste Type:	TETRACHLOROETHYLENE (PCE)
Waste Quantity:	UNKNOWN
Waste Code:	Not reported
HW Code:	C224160
Waste Type:	tetrachloroethene (PCE)
Waste Quantity:	UNKNOWN
Waste Code:	Not reported
HW Code:	C224160
Waste Type:	tetrachloroethene (PCE)
Waste Quantity:	UNKNOWN
Waste Code:	Not reported
Crossref ID:	C224160
Cross Ref Type Code:	22
Cross Ref Type:	BCP Site ID
Record Added Date:	2017-06-21 14:35:00
Record Updated:	2017-06-21 14:35:00
Updated By:	AABARRAZ
Crossref ID:	C224160-09-12
Cross Ref Type Code:	23
Cross Ref Type:	Agreement/Consent Order Number
Record Added Date:	2017-06-21 14:34:00

CINDERELLA CLEANERS (Continued) **1000188071**

Record Updated:	2017-06-21 14:34:00
Updated By:	AABARRAZ
Crossref ID:	04/10/2013
Cross Ref Type Code:	26
Cross Ref Type:	Agreement/Consent Order Date
Record Added Date:	2017-06-21 14:34:00
Record Updated:	2017-06-21 14:34:00
Updated By:	AABARRAZ
Crossref ID:	2017000262435
Cross Ref Type Code:	25
Cross Ref Type:	County Recording Identifier
Record Added Date:	2017-08-09 13:47:00
Record Updated:	2017-08-09 13:47:00
Updated By:	MJKOMORO
Crossref ID:	2017071401089001
Cross Ref Type Code:	31
Cross Ref Type:	Environmental Easement No.
Record Added Date:	2017-09-05 09:49:00
Record Updated:	2017-09-05 09:49:00
Updated By:	MJKOMORO

INST CONTROL:

Name:	CINDERELLA 248 LLC
Address:	248 FLATBUSH AVENUE
City,State,Zip:	BROOKLYN, NY 11217
Site Code:	465470
Control Name:	Site Management Plan
HW Code:	C224160
Control Code:	32
Control Type:	INST
Dt record added:	06/23/2017
Dt rec updated:	09/01/2022
Updated By:	DGMCNALL
Site Code:	465470
Site Description:	Site Location: The site is located at 248 Flatbush Avenue in Brooklyn, Kings County, and is Block 936 and Lot 12. The site is an approximately 0.05 acre. It is bounded to the east by Flatbush Avenue, to the south by a commercial building, to the west by a small courtyard and residences, and to the north by a liquor store and restaurant. Site Features: The site is a one-story building with a basement that encompasses the entire property. It is approximately 2,300 square feet in area and a fitness center is located in the basement floor. There is no parking associated with the site. The topography of the site is generally flat and the surrounding area slopes gradually to the northwest. The building is serviced by municipal water and sewer. The sewer connection is present in the southeast corner of the basement. The building was formerly heated via fuel oil-fired heating equipment located in the boiler room of the basement. An old 1,000-gallon fuel oil AST was emptied, cleaned, and properly abandoned in October 2005. Current Zoning/Use(s): The site is located in a R7A residential zone with a C2-4 commercial overlay. This zoning permits both residential and commercial uses. The Site is currently being used for commercial purpose. Historic Uses(s): The building was constructed between 1888 and 1906 and housed a dry cleaner and shoe repair facility for the last twenty years. Previous uses included a dry goods store, book store, closet/wardrobe business and a woodworker. In 2005, a soil and

CINDERELLA CLEANERS (Continued) **1000188071**

groundwater investigation focused on an historic leak of cooling water from the first floor dry cleaning machine into the basement boiler room. It was concluded that subsurface soil and groundwater beneath the boiler room were impacted by volatile organic compounds (VOCs). Contaminated soil was excavated to a depth of 5 feet below the basement floor, followed by confirmation sampling. Soil results were below the soil cleanup levels used at that time (TAGM 4046). Site Geology and Hydrogeology: The topographic elevation of the site vicinity is approximately 70 feet above mean sea level. Soils underlying the site are classified as Urban Land and consist of brown silty fine sand and brown to medium sand with some cobbles and trace fine to medium and coarse gravel. The depth to groundwater beneath the site is approximately 52 feet below the basement level (basement level is approximately 10 feet below ground surface relative to Flatbush Avenue). Groundwater flow direction is generally to the northwest. No public water or other supply wells were identified within one-half mile of the site. The nearest body of water is the Gownaus Canal located approximately 0.67 miles west-northwest of the site.

Env Problem: Nature and Extent of Contamination: Soil and groundwater were analyzed for volatile organic compounds (VOCs), semi-volatile organic compounds (SVOCs), metals, polychlorinated biphenyls (PCBs), and pesticides. Soil vapor was analyzed for VOCs. Based on investigations conducted to date, the primary contaminant of concern is the VOC tetrachloroethene (PCE). Prior to Completion of Remediation - Soil - In 2013, soil sampling was conducted near the former dry cleaning machine and the sewer connection. Soil samples were collected from below the basement slab at depths of 5 to 10 feet, with the deeper borings concentrated in areas of potential contamination. All results for volatile organic compounds (VOCs), semi-volatile organic compounds (SVOCs), metals, pesticides and polychlorinated biphenyls (PCBs) are currently below the Part 375 restricted residential use SCOs. Groundwater - In 2014, groundwater samples were collected from new monitoring wells to further evaluate on-site groundwater conditions. PCE exceeded the NYS groundwater standard at each of the wells, ranging from 6.4 ppb to 25 ppb. The maximum PCE detection was from a location in the basement directly below the former dry cleaning machine. No SVOCs, PCBs, pesticides or site-related metals exceeded the NYS groundwater standards and guidance values. Soil Vapor and Indoor Air - In 2007, soil vapor samples that were collected from beneath the basement floor ranged from non-detect to 607,000 ug/m3. In 2011, an on-site and off-site soil vapor intrusion investigation included sub-slab vapor, indoor air and ambient air sampling. On-site, PCE concentrations in indoor air ranged from 1.7 g/m3 to 24.4 g/m3; and in the sub-slab samples, concentrations ranged from 4,010 g/m3 to 20,800 g/m3. At off-site locations, PCE in sub-slab samples ranged from 185 ug/m3 to 20,400 ug/m3; the maximum indoor air concentration for PCE was 30.3 ug/m3. According to the NYSDOH Matrix 2 for PCE, mitigation to minimize vapor intrusion and subsequent human exposures was recommended. In 2014, an off-site vapor investigation was conducted to further delineate any VOC impacts. At the adjacent court yard, the maximum concentration of PCE in soil vapor was 13 g/m3. Indoor air and sub-slab soil sampling was performed in the basements of two off-site locations southeast and northwest of the site at 254 Flatbush Avenue and 76 St. Marks Avenue. An ambient air sample was also collected from a location outside of 254 Flatbush Avenue. At 254 Flatbush Avenue, PCE in the sub-slab

CINDERELLA CLEANERS (Continued) **1000188071**

ranged from 3.2 ug/m3 to 440 ug/m3; and indoor air ranged from 3.6 ug/m3 to 5.7 ug/m3. At 76 St. Marks Avenue, PCE in the sub-slab ranged from ND to 8.4 ug/m3; and indoor air was 1.1 ug/m3. PCE at the ambient air location was 3.9 ug/m3. Further delineation of off-site vapor and groundwater impacts will be completed under the State Superfund Program. Post-Remediation - The source of PCE contamination has been excavated from soils and PCE in soil (1.3 ppm) does not exceed the soil cleanup objective (SCO) for groundwater protection. In addition, the depth to groundwater at the site is approximately 50 feet below grade and groundwater in the vicinity is not used for public water. Soil vapor containing PCE was present on-site and extended off-site. In 2015, a sub-slab depressurization system (SSDS) was installed to mitigate soil vapor intrusion at the site building and adjoining buildings. System monitoring was conducted on a monthly basis since startup and is currently conducted on a quarterly basis. Recent performance monitoring data collected to date demonstrates that the SSDS is no longer necessary and has been temporarily shut down pending additional soil vapor intrusion sampling results.

Health Problem: Remedial actions are complete and measures are in place to control the potential for coming in contact with residual contamination remaining at the site.
Dump: False
Structure: False
Lagoon: False
Landfill: False
Pond: False
Disp Start: Not reported
Disp Term: Not reported
Lat/Long: Not reported
Dell: Not reported
Record Add: 2012-06-19 10:48:00
Record Upd: 2017-11-02 11:14:00
Updated By: MJKOMORO
Own Op: 6
Sub Type: P03
Owner Name: Michael Pintchik
Owner Company: Cinderella 248 LLC
Owner Address: 254 Flatbush Avenue
Owner Addr2: Not reported
Owner City,St,Zip: Brooklyn, NY 11217
Owner Country: United States of America
Own Op: Document Repository
Sub Type: C01
Owner Name: Not reported
Owner Company: Brooklyn Public Library, Pacific Branch
Owner Address: 25 Fourth Avenue at Pacific Street
Owner Addr2: Not reported
Owner City,St,Zip: Brooklyn, NY 11217
Owner Country: United States of America
Own Op: 1
Sub Type: NNN
Owner Name: Michael Pintchik
Owner Company: Cinderella 248 LLC
Owner Address: 254 Flatbush Avenue
Owner Addr2: Not reported
Owner City,St,Zip: Brooklyn, NY 11217
Owner Country: United States of America

CINDERELLA CLEANERS (Continued) **1000188071**

Own Op: Document Repository
Sub Type: C01
Owner Name: Not reported
Owner Company: Brooklyn Community Board #6
Owner Address: 250 Baltic Street
Owner Addr2: Not reported
Owner City,St,Zip: Brooklyn, NY 11201
Owner Country: United States of America
HW Code: C224160
Waste Type: TETRACHLOROETHYLENE (PCE)
Waste Quantity: UNKNOWN
Waste Code: Not reported
HW Code: C224160
Waste Type: TETRACHLOROETHYLENE (PCE)
Waste Quantity: UNKNOWN
Waste Code: Not reported
HW Code: C224160
Waste Type: tetrachloroethene (PCE)
Waste Quantity: UNKNOWN
Waste Code: Not reported
HW Code: C224160
Waste Type: tetrachloroethene (PCE)
Waste Quantity: UNKNOWN
Waste Code: Not reported
Crossref ID: C224160
Cross Ref Type Code: 22
Cross Ref Type: BCP Site ID
Record Added Date: 2017-06-21 14:35:00
Record Updated: 2017-06-21 14:35:00
Updated By: AABARRAZ
Crossref ID: C224160-09-12
Cross Ref Type Code: 23
Cross Ref Type: Agreement/Consent Order Number
Record Added Date: 2017-06-21 14:34:00
Record Updated: 2017-06-21 14:34:00
Updated By: AABARRAZ
Crossref ID: 04/10/2013
Cross Ref Type Code: 26
Cross Ref Type: Agreement/Consent Order Date
Record Added Date: 2017-06-21 14:34:00
Record Updated: 2017-06-21 14:34:00
Updated By: AABARRAZ
Crossref ID: 2017000262435
Cross Ref Type Code: 25
Cross Ref Type: County Recording Identifier
Record Added Date: 2017-08-09 13:47:00
Record Updated: 2017-08-09 13:47:00
Updated By: MJKOMORO
Crossref ID: 2017071401089001
Cross Ref Type Code: 31
Cross Ref Type: Environmental Easement No.
Record Added Date: 2017-09-05 09:49:00
Record Updated: 2017-09-05 09:49:00
Updated By: MJKOMORO

Name: CINDERELLA 248 LLC
Address: 248 FLATBUSH AVENUE

CINDERELLA CLEANERS (Continued) **1000188071**

City,State,Zip: BROOKLYN, NY 11217
Site Code: 465470
Control Name: Environmental Easement
HW Code: C224160
Control Code: J
Control Type: INST
Dt record added: 06/23/2017
Dt rec updated: 09/01/2022
Updated By: DGMCNALL
Site Code: 465470
Site Description: Site Location: The site is located at 248 Flatbush Avenue in Brooklyn, Kings County, and is Block 936 and Lot 12. The site is an approximately 0.05 acre. It is bounded to the east by Flatbush Avenue, to the south by a commercial building, to the west by a small courtyard and residences, and to the north by a liquor store and restaurant. Site Features: The site is a one-story building with a basement that encompasses the entire property. It is approximately 2,300 square feet in area and a fitness center is located in the basement floor. There is no parking associated with the site. The topography of the site is generally flat and the surrounding area slopes gradually to the northwest. The building is serviced by municipal water and sewer. The sewer connection is present in the southeast corner of the basement. The building was formerly heated via fuel oil-fired heating equipment located in the boiler room of the basement. An old 1,000-gallon fuel oil AST was emptied, cleaned, and properly abandoned in October 2005. Current Zoning/Use(s): The site is located in a R7A residential zone with a C2-4 commercial overlay. This zoning permits both residential and commercial uses. The Site is currently being used for commercial purpose. Historic Uses(s): The building was constructed between 1888 and 1906 and housed a dry cleaner and shoe repair facility for the last twenty years. Previous uses included a dry goods store, book store, closet/wardrobe business and a woodworker. In 2005, a soil and groundwater investigation focused on an historic leak of cooling water from the first floor dry cleaning machine into the basement boiler room. It was concluded that subsurface soil and groundwater beneath the boiler room were impacted by volatile organic compounds (VOCs). Contaminated soil was excavated to a depth of 5 feet below the basement floor, followed by confirmation sampling. Soil results were below the soil cleanup levels used at that time (TAGM 4046). Site Geology and Hydrogeology: The topographic elevation of the site vicinity is approximately 70 feet above mean sea level. Soils underlying the site are classified as Urban Land and consist of brown silty fine sand and brown to medium sand with some cobbles and trace fine to medium and coarse gravel. The depth to groundwater beneath the site is approximately 52 feet below the basement level (basement level is approximately 10 feet below ground surface relative to Flatbush Avenue). Groundwater flow direction is generally to the northwest. No public water or other supply wells were identified within one-half mile of the site. The nearest body of water is the Gownaus Canal located approximately 0.67 miles west-northwest of the site.
Env Problem: Nature and Extent of Contamination: Soil and groundwater were analyzed for volatile organic compounds (VOCs), semi-volatile organic compounds (SVOCs), metals, polychlorinated biphenyls (PCBs), and pesticides. Soil vapor was analyzed for VOCs. Based on investigations conducted to date, the primary contaminant of concern is the VOC

CINDERELLA CLEANERS (Continued) **1000188071**

tetrachloroethene (PCE). Prior to Completion of Remediation - Soil - In 2013, soil sampling was conducted near the former dry cleaning machine and the sewer connection. Soil samples were collected from below the basement slab at depths of 5 to 10 feet, with the deeper borings concentrated in areas of potential contamination. All results for volatile organic compounds (VOCs), semi-volatile organic compounds (SVOCs), metals, pesticides and polychlorinated biphenyls (PCBs) are currently below the Part 375 restricted residential use SCOs. Groundwater - In 2014, groundwater samples were collected from new monitoring wells to further evaluate on-site groundwater conditions. PCE exceeded the NYS groundwater standard at each of the wells, ranging from 6.4 ppb to 25 ppb. The maximum PCE detection was from a location in the basement directly below the former dry cleaning machine. No SVOCs, PCBs, pesticides or site-related metals exceeded the NYS groundwater standards and guidance values. Soil Vapor and Indoor Air - In 2007, soil vapor samples that were collected from beneath the basement floor ranged from non-detect to 607,000 ug/m3. In 2011, an on-site and off-site soil vapor intrusion investigation included sub-slab vapor, indoor air and ambient air sampling. On-site, PCE concentrations in indoor air ranged from 1.7 g/m3 to 24.4 g/m3; and in the sub-slab samples, concentrations ranged from 4,010 g/m3 to 20,800 g/m3. At off-site locations, PCE in sub-slab samples ranged from 185 ug/m3 to 20,400 ug/m3; the maximum indoor air concentration for PCE was 30.3 ug/m3. According to the NYSDOH Matrix 2 for PCE, mitigation to minimize vapor intrusion and subsequent human exposures was recommended. In 2014, an off-site vapor investigation was conducted to further delineate any VOC impacts. At the adjacent court yard, the maximum concentration of PCE in soil vapor was 13 g/m3. Indoor air and sub-slab soil sampling was performed in the basements of two off-site locations southeast and northwest of the site at 254 Flatbush Avenue and 76 St. Marks Avenue. An ambient air sample was also collected from a location outside of 254 Flatbush Avenue. At 254 Flatbush Avenue, PCE in the sub-slab ranged from 3.2 ug/m3 to 440 ug/m3; and indoor air ranged from 3.6 ug/m3 to 5.7 ug/m3. At 76 St. Marks Avenue, PCE in the sub-slab ranged from ND to 8.4 ug/m3; and indoor air was 1.1 ug/m3. PCE at the ambient air location was 3.9 ug/m3. Further delineation of off-site vapor and groundwater impacts will be completed under the State Superfund Program. Post-Remediation - The source of PCE contamination has been excavated from soils and PCE in soil (1.3 ppm) does not exceed the soil cleanup objective (SCO) for groundwater protection. In addition, the depth to groundwater at the site is approximately 50 feet below grade and groundwater in the vicinity is not used for public water. Soil vapor containing PCE was present on-site and extended off-site. In 2015, a sub-slab depressurization system (SSDS) was installed to mitigate soil vapor intrusion at the site building and adjoining buildings. System monitoring was conducted on a monthly basis since startup and is currently conducted on a quarterly basis. Recent performance monitoring data collected to date demonstrates that the SSDS is no longer necessary and has been temporarily shut down pending additional soil vapor intrusion sampling results.

Health Problem: Remedial actions are complete and measures are in place to control the potential for coming in contact with residual contamination remaining at the site.

Dump: False

Structure: False

Lagoon: False

CINDERELLA CLEANERS (Continued) **1000188071**

Landfill: False
Pond: False
Disp Start: Not reported
Disp Term: Not reported
Lat/Long: Not reported
Dell: Not reported
Record Add: 2012-06-19 10:48:00
Record Upd: 2017-11-02 11:14:00
Updated By: MJKOMORO
Own Op: 6
Sub Type: P03
Owner Name: Michael Pintchik
Owner Company: Cinderella 248 LLC
Owner Address: 254 Flatbush Avenue
Owner Addr2: Not reported
Owner City,St,Zip: Brooklyn, NY 11217
Owner Country: United States of America
Own Op: Document Repository
Sub Type: C01
Owner Name: Not reported
Owner Company: Brooklyn Public Library, Pacific Branch
Owner Address: 25 Fourth Avenue at Pacific Street
Owner Addr2: Not reported
Owner City,St,Zip: Brooklyn, NY 11217
Owner Country: United States of America
Own Op: 1
Sub Type: NNN
Owner Name: Michael Pintchik
Owner Company: Cinderella 248 LLC
Owner Address: 254 Flatbush Avenue
Owner Addr2: Not reported
Owner City,St,Zip: Brooklyn, NY 11217
Owner Country: United States of America
Own Op: Document Repository
Sub Type: C01
Owner Name: Not reported
Owner Company: Brooklyn Community Board #6
Owner Address: 250 Baltic Street
Owner Addr2: Not reported
Owner City,St,Zip: Brooklyn, NY 11201
Owner Country: United States of America
HW Code: C224160
Waste Type: TETRACHLOROETHYLENE (PCE)
Waste Quantity: UNKNOWN
Waste Code: Not reported
HW Code: C224160
Waste Type: TETRACHLOROETHYLENE (PCE)
Waste Quantity: UNKNOWN
Waste Code: Not reported
HW Code: C224160
Waste Type: tetrachloroethene (PCE)
Waste Quantity: UNKNOWN
Waste Code: Not reported
HW Code: C224160
Waste Type: tetrachloroethene (PCE)
Waste Quantity: UNKNOWN
Waste Code: Not reported

CINDERELLA CLEANERS (Continued) **1000188071**

Crossref ID: C224160
Cross Ref Type Code: 22
Cross Ref Type: BCP Site ID
Record Added Date: 2017-06-21 14:35:00
Record Updated: 2017-06-21 14:35:00
Updated By: AABARRAZ
Crossref ID: C224160-09-12
Cross Ref Type Code: 23
Cross Ref Type: Agreement/Consent Order Number
Record Added Date: 2017-06-21 14:34:00
Record Updated: 2017-06-21 14:34:00
Updated By: AABARRAZ
Crossref ID: 04/10/2013
Cross Ref Type Code: 26
Cross Ref Type: Agreement/Consent Order Date
Record Added Date: 2017-06-21 14:34:00
Record Updated: 2017-06-21 14:34:00
Updated By: AABARRAZ
Crossref ID: 2017000262435
Cross Ref Type Code: 25
Cross Ref Type: County Recording Identifier
Record Added Date: 2017-08-09 13:47:00
Record Updated: 2017-08-09 13:47:00
Updated By: MJKOMORO
Crossref ID: 2017071401089001
Cross Ref Type Code: 31
Cross Ref Type: Environmental Easement No.
Record Added Date: 2017-09-05 09:49:00
Record Updated: 2017-09-05 09:49:00
Updated By: MJKOMORO

Name: CINDERELLA 248 LLC
Address: 248 FLATBUSH AVENUE
City,State,Zip: BROOKLYN, NY 11217
Site Code: 465470
Control Name: Landuse Restriction
HW Code: C224160
Control Code: 25
Control Type: INST
Dt record added: 06/23/2017
Dt rec updated: 09/01/2022
Updated By: DGMCNALL
Site Code: 465470
Site Description: Site Location: The site is located at 248 Flatbush Avenue in Brooklyn, Kings County, and is Block 936 and Lot 12. The site is an approximately 0.05 acre. It is bounded to the east by Flatbush Avenue, to the south by a commercial building, to the west by a small courtyard and residences, and to the north by a liquor store and restaurant. Site Features: The site is a one-story building with a basement that encompasses the entire property. It is approximately 2,300 square feet in area and a fitness center is located in the basement floor. There is no parking associated with the site. The topography of the site is generally flat and the surrounding area slopes gradually to the northwest. The building is serviced by municipal water and sewer. The sewer connection is present in the southeast corner of the basement. The building was formerly heated via fuel oil-fired heating equipment located in the boiler room of

CINDERELLA CLEANERS (Continued) **1000188071**

the basement. An old 1,000-gallon fuel oil AST was emptied, cleaned, and properly abandoned in October 2005. Current Zoning/Use(s): The site is located in a R7A residential zone with a C2-4 commercial overlay. This zoning permits both residential and commercial uses. The Site is currently being used for commercial purpose. Historic Uses(s): The building was constructed between 1888 and 1906 and housed a dry cleaner and shoe repair facility for the last twenty years. Previous uses included a dry goods store, book store, closet/wardrobe business and a woodworker. In 2005, a soil and groundwater investigation focused on an historic leak of cooling water from the first floor dry cleaning machine into the basement boiler room. It was concluded that subsurface soil and groundwater beneath the boiler room were impacted by volatile organic compounds (VOCs). Contaminated soil was excavated to a depth of 5 feet below the basement floor, followed by confirmation sampling. Soil results were below the soil cleanup levels used at that time (TAGM 4046). Site Geology and Hydrogeology: The topographic elevation of the site vicinity is approximately 70 feet above mean sea level. Soils underlying the site are classified as Urban Land and consist of brown silty fine sand and brown to medium sand with some cobbles and trace fine to medium and coarse gravel. The depth to groundwater beneath the site is approximately 52 feet below the basement level (basement level is approximately 10 feet below ground surface relative to Flatbush Avenue). Groundwater flow direction is generally to the northwest. No public water or other supply wells were identified within one-half mile of the site. The nearest body of water is the Gownaus Canal located approximately 0.67 miles west-northwest of the site.

Env Problem: Nature and Extent of Contamination: Soil and groundwater were analyzed for volatile organic compounds (VOCs), semi-volatile organic compounds (SVOCs), metals, polychlorinated biphenyls (PCBs), and pesticides. Soil vapor was analyzed for VOCs. Based on investigations conducted to date, the primary contaminant of concern is the VOC tetrachloroethene (PCE). Prior to Completion of Remediation - Soil - In 2013, soil sampling was conducted near the former dry cleaning machine and the sewer connection. Soil samples were collected from below the basement slab at depths of 5 to 10 feet, with the deeper borings concentrated in areas of potential contamination. All results for volatile organic compounds (VOCs), semi-volatile organic compounds (SVOCs), metals, pesticides and polychlorinated biphenyls (PCBs) are currently below the Part 375 restricted residential use SCOs. Groundwater - In 2014, groundwater samples were collected from new monitoring wells to further evaluate on-site groundwater conditions. PCE exceeded the NYS groundwater standard at each of the wells, ranging from 6.4 ppb to 25 ppb. The maximum PCE detection was from a location in the basement directly below the former dry cleaning machine. No SVOCs, PCBs, pesticides or site-related metals exceeded the NYS groundwater standards and guidance values. Soil Vapor and Indoor Air - In 2007, soil vapor samples that were collected from beneath the basement floor ranged from non-detect to 607,000 ug/m3. In 2011, an on-site and off-site soil vapor intrusion investigation included sub-slab vapor, indoor air and ambient air sampling. On-site, PCE concentrations in indoor air ranged from 1.7 g/m3 to 24.4 g/m3; and in the sub-slab samples, concentrations ranged from 4,010 g/m3 to 20,800 g/m3. At off-site locations, PCE in sub-slab samples ranged from 185 ug/m3 to 20,400 ug/m3; the maximum indoor air concentration for PCE was 30.3 ug/m3. According to the

CINDERELLA CLEANERS (Continued) **1000188071**

NYSDOH Matrix 2 for PCE, mitigation to minimize vapor intrusion and subsequent human exposures was recommended. In 2014, an off-site vapor investigation was conducted to further delineate any VOC impacts. At the adjacent court yard, the maximum concentration of PCE in soil vapor was 13 g/m3. Indoor air and sub-slab soil sampling was performed in the basements of two off-site locations southeast and northwest of the site at 254 Flatbush Avenue and 76 St. Marks Avenue. An ambient air sample was also collected from a location outside of 254 Flatbush Avenue. At 254 Flatbush Avenue, PCE in the sub-slab ranged from 3.2 ug/m3 to 440 ug/m3; and indoor air ranged from 3.6 ug/m3 to 5.7 ug/m3. At 76 St. Marks Avenue, PCE in the sub-slab ranged from ND to 8.4 ug/m3; and indoor air was 1.1 ug/m3. PCE at the ambient air location was 3.9 ug/m3. Further delineation of off-site vapor and groundwater impacts will be completed under the State Superfund Program. Post-Remediation - The source of PCE contamination has been excavated from soils and PCE in soil (1.3 ppm) does not exceed the soil cleanup objective (SCO) for groundwater protection. In addition, the depth to groundwater at the site is approximately 50 feet below grade and groundwater in the vicinity is not used for public water. Soil vapor containing PCE was present on-site and extended off-site. In 2015, a sub-slab depressurization system (SSDS) was installed to mitigate soil vapor intrusion at the site building and adjoining buildings. System monitoring was conducted on a monthly basis since startup and is currently conducted on a quarterly basis. Recent performance monitoring data collected to date demonstrates that the SSDS is no longer necessary and has been temporarily shut down pending additional soil vapor intrusion sampling results.

Health Problem: Remedial actions are complete and measures are in place to control the potential for coming in contact with residual contamination remaining at the site.
Dump: False
Structure: False
Lagoon: False
Landfill: False
Pond: False
Disp Start: Not reported
Disp Term: Not reported
Lat/Long: Not reported
Dell: Not reported
Record Add: 2012-06-19 10:48:00
Record Upd: 2017-11-02 11:14:00
Updated By: MJKOMORO
Own Op: 6
Sub Type: P03
Owner Name: Michael Pintchik
Owner Company: Cinderella 248 LLC
Owner Address: 254 Flatbush Avenue
Owner Addr2: Not reported
Owner City,St,Zip: Brooklyn, NY 11217
Owner Country: United States of America
Own Op: Document Repository
Sub Type: C01
Owner Name: Not reported
Owner Company: Brooklyn Public Library, Pacific Branch
Owner Address: 25 Fourth Avenue at Pacific Street
Owner Addr2: Not reported
Owner City,St,Zip: Brooklyn, NY 11217

CINDERELLA CLEANERS (Continued) **1000188071**

Owner Country: United States of America
Own Op: 1
Sub Type: NNN
Owner Name: Michael Pintchik
Owner Company: Cinderella 248 LLC
Owner Address: 254 Flatbush Avenue
Owner Addr2: Not reported
Owner City,St,Zip: Brooklyn, NY 11217
Owner Country: United States of America
Own Op: Document Repository
Sub Type: C01
Owner Name: Not reported
Owner Company: Brooklyn Community Board #6
Owner Address: 250 Baltic Street
Owner Addr2: Not reported
Owner City,St,Zip: Brooklyn, NY 11201
Owner Country: United States of America
HW Code: C224160
Waste Type: TETRACHLOROETHYLENE (PCE)
Waste Quantity: UNKNOWN
Waste Code: Not reported
HW Code: C224160
Waste Type: TETRACHLOROETHYLENE (PCE)
Waste Quantity: UNKNOWN
Waste Code: Not reported
HW Code: C224160
Waste Type: tetrachloroethene (PCE)
Waste Quantity: UNKNOWN
Waste Code: Not reported
HW Code: C224160
Waste Type: tetrachloroethene (PCE)
Waste Quantity: UNKNOWN
Waste Code: Not reported
Crossref ID: C224160
Cross Ref Type Code: 22
Cross Ref Type: BCP Site ID
Record Added Date: 2017-06-21 14:35:00
Record Updated: 2017-06-21 14:35:00
Updated By: AABARRAZ
Crossref ID: C224160-09-12
Cross Ref Type Code: 23
Cross Ref Type: Agreement/Consent Order Number
Record Added Date: 2017-06-21 14:34:00
Record Updated: 2017-06-21 14:34:00
Updated By: AABARRAZ
Crossref ID: 04/10/2013
Cross Ref Type Code: 26
Cross Ref Type: Agreement/Consent Order Date
Record Added Date: 2017-06-21 14:34:00
Record Updated: 2017-06-21 14:34:00
Updated By: AABARRAZ
Crossref ID: 2017000262435
Cross Ref Type Code: 25
Cross Ref Type: County Recording Identifier
Record Added Date: 2017-08-09 13:47:00
Record Updated: 2017-08-09 13:47:00
Updated By: MJKOMORO

CINDERELLA CLEANERS (Continued) **1000188071**

Crossref ID: 2017071401089001
Cross Ref Type Code: 31
Cross Ref Type: Environmental Easement No.
Record Added Date: 2017-09-05 09:49:00
Record Updated: 2017-09-05 09:49:00
Updated By: MJKOMORO

Name: CINDERELLA 248 LLC
Address: 248 FLATBUSH AVENUE
City,State,Zip: BROOKLYN, NY 11217
Site Code: 465470
Control Name: Ground Water Use Restriction
HW Code: C224160
Control Code: 08
Control Type: INST
Dt record added: 06/23/2017
Dt rec updated: 09/01/2022
Updated By: DGMCNALL
Site Code: 465470
Site Description: Site Location: The site is located at 248 Flatbush Avenue in Brooklyn, Kings County, and is Block 936 and Lot 12. The site is an approximately 0.05 acre. It is bounded to the east by Flatbush Avenue, to the south by a commercial building, to the west by a small courtyard and residences, and to the north by a liquor store and restaurant. Site Features: The site is a one-story building with a basement that encompasses the entire property. It is approximately 2,300 square feet in area and a fitness center is located in the basement floor. There is no parking associated with the site. The topography of the site is generally flat and the surrounding area slopes gradually to the northwest. The building is serviced by municipal water and sewer. The sewer connection is present in the southeast corner of the basement. The building was formerly heated via fuel oil-fired heating equipment located in the boiler room of the basement. An old 1,000-gallon fuel oil AST was emptied, cleaned, and properly abandoned in October 2005. Current Zoning/Use(s): The site is located in a R7A residential zone with a C2-4 commercial overlay. This zoning permits both residential and commercial uses. The Site is currently being used for commercial purpose. Historic Uses(s): The building was constructed between 1888 and 1906 and housed a dry cleaner and shoe repair facility for the last twenty years. Previous uses included a dry goods store, book store, closet/wardrobe business and a woodworker. In 2005, a soil and groundwater investigation focused on an historic leak of cooling water from the first floor dry cleaning machine into the basement boiler room. It was concluded that subsurface soil and groundwater beneath the boiler room were impacted by volatile organic compounds (VOCs). Contaminated soil was excavated to a depth of 5 feet below the basement floor, followed by confirmation sampling. Soil results were below the soil cleanup levels used at that time (TAGM 4046). Site Geology and Hydrogeology: The topographic elevation of the site vicinity is approximately 70 feet above mean sea level. Soils underlying the site are classified as Urban Land and consist of brown silty fine sand and brown to medium sand with some cobbles and trace fine to medium and coarse gravel. The depth to groundwater beneath the site is approximately 52 feet below the basement level (basement level is approximately 10 feet below ground surface relative to Flatbush Avenue). Groundwater flow direction is generally to the

CINDERELLA CLEANERS (Continued) **1000188071**

northwest. No public water or other supply wells were identified within one-half mile of the site. The nearest body of water is the Gownaus Canal located approximately 0.67 miles west-northwest of the site.

Env Problem: Nature and Extent of Contamination: Soil and groundwater were analyzed for volatile organic compounds (VOCs), semi-volatile organic compounds (SVOCs), metals, polychlorinated biphenyls (PCBs), and pesticides. Soil vapor was analyzed for VOCs. Based on investigations conducted to date, the primary contaminant of concern is the VOC tetrachloroethene (PCE). Prior to Completion of Remediation - Soil - In 2013, soil sampling was conducted near the former dry cleaning machine and the sewer connection. Soil samples were collected from below the basement slab at depths of 5 to 10 feet, with the deeper borings concentrated in areas of potential contamination. All results for volatile organic compounds (VOCs), semi-volatile organic compounds (SVOCs), metals, pesticides and polychlorinated biphenyls (PCBs) are currently below the Part 375 restricted residential use SCOs. Groundwater - In 2014, groundwater samples were collected from new monitoring wells to further evaluate on-site groundwater conditions. PCE exceeded the NYS groundwater standard at each of the wells, ranging from 6.4 ppb to 25 ppb. The maximum PCE detection was from a location in the basement directly below the former dry cleaning machine. No SVOCs, PCBs, pesticides or site-related metals exceeded the NYS groundwater standards and guidance values. Soil Vapor and Indoor Air - In 2007, soil vapor samples that were collected from beneath the basement floor ranged from non-detect to 607,000 ug/m3. In 2011, an on-site and off-site soil vapor intrusion investigation included sub-slab vapor, indoor air and ambient air sampling. On-site, PCE concentrations in indoor air ranged from 1.7 g/m3 to 24.4 g/m3; and in the sub-slab samples, concentrations ranged from 4,010 g/m3 to 20,800 g/m3. At off-site locations, PCE in sub-slab samples ranged from 185 ug/m3 to 20,400 ug/m3; the maximum indoor air concentration for PCE was 30.3 ug/m3. According to the NYSDOH Matrix 2 for PCE, mitigation to minimize vapor intrusion and subsequent human exposures was recommended. In 2014, an off-site vapor investigation was conducted to further delineate any VOC impacts. At the adjacent court yard, the maximum concentration of PCE in soil vapor was 13 g/m3. Indoor air and sub-slab soil sampling was performed in the basements of two off-site locations southeast and northwest of the site at 254 Flatbush Avenue and 76 St. Marks Avenue. An ambient air sample was also collected from a location outside of 254 Flatbush Avenue. At 254 Flatbush Avenue, PCE in the sub-slab ranged from 3.2 ug/m3 to 440 ug/m3; and indoor air ranged from 3.6 ug/m3 to 5.7 ug/m3. At 76 St. Marks Avenue, PCE in the sub-slab ranged from ND to 8.4 ug/m3; and indoor air was 1.1 ug/m3. PCE at the ambient air location was 3.9 ug/m3. Further delineation of off-site vapor and groundwater impacts will be completed under the State Superfund Program. Post-Remediation - The source of PCE contamination has been excavated from soils and PCE in soil (1.3 ppm) does not exceed the soil cleanup objective (SCO) for groundwater protection. In addition, the depth to groundwater at the site is approximately 50 feet below grade and groundwater in the vicinity is not used for public water. Soil vapor containing PCE was present on-site and extended off-site. In 2015, a sub-slab depressurization system (SSDS) was installed to mitigate soil vapor intrusion at the site building and adjoining buildings. System monitoring was conducted on a monthly basis since startup and is currently conducted on a quarterly basis.

CINDERELLA CLEANERS (Continued) **1000188071**

	Recent performance monitoring data collected to date demonstrates that the SSDS is no longer necessary and has been temporarily shut down pending additional soil vapor intrusion sampling results.
Health Problem:	Remedial actions are complete and measures are in place to control the potential for coming in contact with residual contamination remaining at the site.
Dump:	False
Structure:	False
Lagoon:	False
Landfill:	False
Pond:	False
Disp Start:	Not reported
Disp Term:	Not reported
Lat/Long:	Not reported
Dell:	Not reported
Record Add:	2012-06-19 10:48:00
Record Upd:	2017-11-02 11:14:00
Updated By:	MJKOMORO
Own Op:	6
Sub Type:	P03
Owner Name:	Michael Pintchik
Owner Company:	Cinderella 248 LLC
Owner Address:	254 Flatbush Avenue
Owner Addr2:	Not reported
Owner City,St,Zip:	Brooklyn, NY 11217
Owner Country:	United States of America
Own Op:	Document Repository
Sub Type:	C01
Owner Name:	Not reported
Owner Company:	Brooklyn Public Library, Pacific Branch
Owner Address:	25 Fourth Avenue at Pacific Street
Owner Addr2:	Not reported
Owner City,St,Zip:	Brooklyn, NY 11217
Owner Country:	United States of America
Own Op:	1
Sub Type:	NNN
Owner Name:	Michael Pintchik
Owner Company:	Cinderella 248 LLC
Owner Address:	254 Flatbush Avenue
Owner Addr2:	Not reported
Owner City,St,Zip:	Brooklyn, NY 11217
Owner Country:	United States of America
Own Op:	Document Repository
Sub Type:	C01
Owner Name:	Not reported
Owner Company:	Brooklyn Community Board #6
Owner Address:	250 Baltic Street
Owner Addr2:	Not reported
Owner City,St,Zip:	Brooklyn, NY 11201
Owner Country:	United States of America
HW Code:	C224160
Waste Type:	TETRACHLOROETHYLENE (PCE)
Waste Quantity:	UNKNOWN
Waste Code:	Not reported
HW Code:	C224160
Waste Type:	TETRACHLOROETHYLENE (PCE)
Waste Quantity:	UNKNOWN

CINDERELLA CLEANERS (Continued) **1000188071**

Waste Code: Not reported
HW Code: C224160
Waste Type: tetrachloroethene (PCE)
Waste Quantity: UNKNOWN
Waste Code: Not reported
HW Code: C224160
Waste Type: tetrachloroethene (PCE)
Waste Quantity: UNKNOWN
Waste Code: Not reported
Crossref ID: C224160
Cross Ref Type Code: 22
Cross Ref Type: BCP Site ID
Record Added Date: 2017-06-21 14:35:00
Record Updated: 2017-06-21 14:35:00
Updated By: AABARRAZ
Crossref ID: C224160-09-12
Cross Ref Type Code: 23
Cross Ref Type: Agreement/Consent Order Number
Record Added Date: 2017-06-21 14:34:00
Record Updated: 2017-06-21 14:34:00
Updated By: AABARRAZ
Crossref ID: 04/10/2013
Cross Ref Type Code: 26
Cross Ref Type: Agreement/Consent Order Date
Record Added Date: 2017-06-21 14:34:00
Record Updated: 2017-06-21 14:34:00
Updated By: AABARRAZ
Crossref ID: 2017000262435
Cross Ref Type Code: 25
Cross Ref Type: County Recording Identifier
Record Added Date: 2017-08-09 13:47:00
Record Updated: 2017-08-09 13:47:00
Updated By: MJKOMORO
Crossref ID: 2017071401089001
Cross Ref Type Code: 31
Cross Ref Type: Environmental Easement No.
Record Added Date: 2017-09-05 09:49:00
Record Updated: 2017-09-05 09:49:00
Updated By: MJKOMORO

Name: CINDERELLA 248 LLC
Address: 248 FLATBUSH AVENUE
City,State,Zip: BROOKLYN, NY 11217
Site Code: 465470
Control Name: O&M Plan
HW Code: C224160
Control Code: 33
Control Type: INST
Dt record added: 06/23/2017
Dt rec updated: 09/01/2022
Updated By: DGMCNALL
Site Code: 465470
Site Description: Site Location: The site is located at 248 Flatbush Avenue in Brooklyn, Kings County, and is Block 936 and Lot 12. The site is an approximately 0.05 acre. It is bounded to the east by Flatbush Avenue, to the south by a commercial building, to the west by a small courtyard and residences, and to the north by a liquor store and

CINDERELLA CLEANERS (Continued) **1000188071**

restaurant. Site Features: The site is a one-story building with a basement that encompasses the entire property. It is approximately 2,300 square feet in area and a fitness center is located in the basement floor. There is no parking associated with the site. The topography of the site is generally flat and the surrounding area slopes gradually to the northwest. The building is serviced by municipal water and sewer. The sewer connection is present in the southeast corner of the basement. The building was formerly heated via fuel oil-fired heating equipment located in the boiler room of the basement. An old 1,000-gallon fuel oil AST was emptied, cleaned, and properly abandoned in October 2005. Current Zoning/Use(s): The site is located in a R7A residential zone with a C2-4 commercial overlay. This zoning permits both residential and commercial uses. The Site is currently being used for commercial purpose. Historic Uses(s): The building was constructed between 1888 and 1906 and housed a dry cleaner and shoe repair facility for the last twenty years. Previous uses included a dry goods store, book store, closet/wardrobe business and a woodworker. In 2005, a soil and groundwater investigation focused on an historic leak of cooling water from the first floor dry cleaning machine into the basement boiler room. It was concluded that subsurface soil and groundwater beneath the boiler room were impacted by volatile organic compounds (VOCs). Contaminated soil was excavated to a depth of 5 feet below the basement floor, followed by confirmation sampling. Soil results were below the soil cleanup levels used at that time (TAGM 4046). Site Geology and Hydrogeology: The topographic elevation of the site vicinity is approximately 70 feet above mean sea level. Soils underlying the site are classified as Urban Land and consist of brown silty fine sand and brown to medium sand with some cobbles and trace fine to medium and coarse gravel. The depth to groundwater beneath the site is approximately 52 feet below the basement level (basement level is approximately 10 feet below ground surface relative to Flatbush Avenue). Groundwater flow direction is generally to the northwest. No public water or other supply wells were identified within one-half mile of the site. The nearest body of water is the Gownaus Canal located approximately 0.67 miles west-northwest of the site.

Env Problem: Nature and Extent of Contamination: Soil and groundwater were analyzed for volatile organic compounds (VOCs), semi-volatile organic compounds (SVOCs), metals, polychlorinated biphenyls (PCBs), and pesticides. Soil vapor was analyzed for VOCs. Based on investigations conducted to date, the primary contaminant of concern is the VOC tetrachloroethene (PCE). Prior to Completion of Remediation - Soil - In 2013, soil sampling was conducted near the former dry cleaning machine and the sewer connection. Soil samples were collected from below the basement slab at depths of 5 to 10 feet, with the deeper borings concentrated in areas of potential contamination. All results for volatile organic compounds (VOCs), semi-volatile organic compounds (SVOCs), metals, pesticides and polychlorinated biphenyls (PCBs) are currently below the Part 375 restricted residential use SCOs. Groundwater - In 2014, groundwater samples were collected from new monitoring wells to further evaluate on-site groundwater conditions. PCE exceeded the NYS groundwater standard at each of the wells, ranging from 6.4 ppb to 25 ppb. The maximum PCE detection was from a location in the basement directly below the former dry cleaning machine. No SVOCs, PCBs, pesticides or site-related metals exceeded the NYS groundwater standards and guidance values. Soil

CINDERELLA CLEANERS (Continued) **1000188071**

Vapor and Indoor Air - In 2007, soil vapor samples that were collected from beneath the basement floor ranged from non-detect to 607,000 ug/m3. In 2011, an on-site and off-site soil vapor intrusion investigation included sub-slab vapor, indoor air and ambient air sampling. On-site, PCE concentrations in indoor air ranged from 1.7 g/m3 to 24.4 g/m3; and in the sub-slab samples, concentrations ranged from 4,010 g/m3 to 20,800 g/m3. At off-site locations, PCE in sub-slab samples ranged from 185 ug/m3 to 20,400 ug/m3; the maximum indoor air concentration for PCE was 30.3 ug/m3. According to the NYSDOH Matrix 2 for PCE, mitigation to minimize vapor intrusion and subsequent human exposures was recommended. In 2014, an off-site vapor investigation was conducted to further delineate any VOC impacts. At the adjacent court yard, the maximum concentration of PCE in soil vapor was 13 g/m3. Indoor air and sub-slab soil sampling was performed in the basements of two off-site locations southeast and northwest of the site at 254 Flatbush Avenue and 76 St. Marks Avenue. An ambient air sample was also collected from a location outside of 254 Flatbush Avenue. At 254 Flatbush Avenue, PCE in the sub-slab ranged from 3.2 ug/m3 to 440 ug/m3; and indoor air ranged from 3.6 ug/m3 to 5.7 ug/m3. At 76 St. Marks Avenue, PCE in the sub-slab ranged from ND to 8.4 ug/m3; and indoor air was 1.1 ug/m3. PCE at the ambient air location was 3.9 ug/m3. Further delineation of off-site vapor and groundwater impacts will be completed under the State Superfund Program. Post-Remediation - The source of PCE contamination has been excavated from soils and PCE in soil (1.3 ppm) does not exceed the soil cleanup objective (SCO) for groundwater protection. In addition, the depth to groundwater at the site is approximately 50 feet below grade and groundwater in the vicinity is not used for public water. Soil vapor containing PCE was present on-site and extended off-site. In 2015, a sub-slab depressurization system (SSDS) was installed to mitigate soil vapor intrusion at the site building and adjoining buildings. System monitoring was conducted on a monthly basis since startup and is currently conducted on a quarterly basis. Recent performance monitoring data collected to date demonstrates that the SSDS is no longer necessary and has been temporarily shut down pending additional soil vapor intrusion sampling results.

Health Problem: Remedial actions are complete and measures are in place to control the potential for coming in contact with residual contamination remaining at the site.
Dump: False
Structure: False
Lagoon: False
Landfill: False
Pond: False
Disp Start: Not reported
Disp Term: Not reported
Lat/Long: Not reported
Dell: Not reported
Record Add: 2012-06-19 10:48:00
Record Upd: 2017-11-02 11:14:00
Updated By: MJKOMORO
Own Op: 6
Sub Type: P03
Owner Name: Michael Pintchik
Owner Company: Cinderella 248 LLC
Owner Address: 254 Flatbush Avenue
Owner Addr2: Not reported

CINDERELLA CLEANERS (Continued) **1000188071**

Owner City,St,Zip: Brooklyn, NY 11217
Owner Country: United States of America
Own Op: Document Repository
Sub Type: C01
Owner Name: Not reported
Owner Company: Brooklyn Public Library, Pacific Branch
Owner Address: 25 Fourth Avenue at Pacific Street
Owner Addr2: Not reported
Owner City,St,Zip: Brooklyn, NY 11217
Owner Country: United States of America
Own Op: 1
Sub Type: NNN
Owner Name: Michael Pintchik
Owner Company: Cinderella 248 LLC
Owner Address: 254 Flatbush Avenue
Owner Addr2: Not reported
Owner City,St,Zip: Brooklyn, NY 11217
Owner Country: United States of America
Own Op: Document Repository
Sub Type: C01
Owner Name: Not reported
Owner Company: Brooklyn Community Board #6
Owner Address: 250 Baltic Street
Owner Addr2: Not reported
Owner City,St,Zip: Brooklyn, NY 11201
Owner Country: United States of America
HW Code: C224160
Waste Type: TETRACHLOROETHYLENE (PCE)
Waste Quantity: UNKNOWN
Waste Code: Not reported
HW Code: C224160
Waste Type: TETRACHLOROETHYLENE (PCE)
Waste Quantity: UNKNOWN
Waste Code: Not reported
HW Code: C224160
Waste Type: tetrachloroethene (PCE)
Waste Quantity: UNKNOWN
Waste Code: Not reported
HW Code: C224160
Waste Type: tetrachloroethene (PCE)
Waste Quantity: UNKNOWN
Waste Code: Not reported
Crossref ID: C224160
Cross Ref Type Code: 22
Cross Ref Type: BCP Site ID
Record Added Date: 2017-06-21 14:35:00
Record Updated: 2017-06-21 14:35:00
Updated By: AABARRAZ
Crossref ID: C224160-09-12
Cross Ref Type Code: 23
Cross Ref Type: Agreement/Consent Order Number
Record Added Date: 2017-06-21 14:34:00
Record Updated: 2017-06-21 14:34:00
Updated By: AABARRAZ
Crossref ID: 04/10/2013
Cross Ref Type Code: 26
Cross Ref Type: Agreement/Consent Order Date

CINDERELLA CLEANERS (Continued) **1000188071**

Record Added Date: 2017-06-21 14:34:00
Record Updated: 2017-06-21 14:34:00
Updated By: AABARRAZ
Crossref ID: 2017000262435
Cross Ref Type Code: 25
Cross Ref Type: County Recording Identifier
Record Added Date: 2017-08-09 13:47:00
Record Updated: 2017-08-09 13:47:00
Updated By: MJKOMORO
Crossref ID: 2017071401089001
Cross Ref Type Code: 31
Cross Ref Type: Environmental Easement No.
Record Added Date: 2017-09-05 09:49:00
Record Updated: 2017-09-05 09:49:00
Updated By: MJKOMORO

Name: CINDERELLA 248 LLC
Address: 248 FLATBUSH AVENUE
City,State,Zip: BROOKLYN, NY 11217
Site Code: 465470
Control Name: IC/EC Plan
HW Code: C224160
Control Code: 34
Control Type: INST
Dt record added: 06/23/2017
Dt rec updated: 09/01/2022
Updated By: DGMCNALL
Site Code: 465470
Site Description: Site Location: The site is located at 248 Flatbush Avenue in Brooklyn, Kings County, and is Block 936 and Lot 12. The site is an approximately 0.05 acre. It is bounded to the east by Flatbush Avenue, to the south by a commercial building, to the west by a small courtyard and residences, and to the north by a liquor store and restaurant. Site Features: The site is a one-story building with a basement that encompasses the entire property. It is approximately 2,300 square feet in area and a fitness center is located in the basement floor. There is no parking associated with the site. The topography of the site is generally flat and the surrounding area slopes gradually to the northwest. The building is serviced by municipal water and sewer. The sewer connection is present in the southeast corner of the basement. The building was formerly heated via fuel oil-fired heating equipment located in the boiler room of the basement. An old 1,000-gallon fuel oil AST was emptied, cleaned, and properly abandoned in October 2005. Current Zoning/Use(s): The site is located in a R7A residential zone with a C2-4 commercial overlay. This zoning permits both residential and commercial uses. The Site is currently being used for commercial purpose. Historic Uses(s): The building was constructed between 1888 and 1906 and housed a dry cleaner and shoe repair facility for the last twenty years. Previous uses included a dry goods store, book store, closet/wardrobe business and a woodworker. In 2005, a soil and groundwater investigation focused on an historic leak of cooling water from the first floor dry cleaning machine into the basement boiler room. It was concluded that subsurface soil and groundwater beneath the boiler room were impacted by volatile organic compounds (VOCs). Contaminated soil was excavated to a depth of 5 feet below the basement floor, followed by confirmation sampling. Soil results

CINDERELLA CLEANERS (Continued) **1000188071**

were below the soil cleanup levels used at that time (TAGM 4046). Site Geology and Hydrogeology: The topographic elevation of the site vicinity is approximately 70 feet above mean sea level. Soils underlying the site are classified as Urban Land and consist of brown silty fine sand and brown to medium sand with some cobbles and trace fine to medium and coarse gravel. The depth to groundwater beneath the site is approximately 52 feet below the basement level (basement level is approximately 10 feet below ground surface relative to Flatbush Avenue). Groundwater flow direction is generally to the northwest. No public water or other supply wells were identified within one-half mile of the site. The nearest body of water is the Gownaus Canal located approximately 0.67 miles west-northwest of the site.

Env Problem: Nature and Extent of Contamination: Soil and groundwater were analyzed for volatile organic compounds (VOCs), semi-volatile organic compounds (SVOCs), metals, polychlorinated biphenyls (PCBs), and pesticides. Soil vapor was analyzed for VOCs. Based on investigations conducted to date, the primary contaminant of concern is the VOC tetrachloroethene (PCE). Prior to Completion of Remediation - Soil - In 2013, soil sampling was conducted near the former dry cleaning machine and the sewer connection. Soil samples were collected from below the basement slab at depths of 5 to 10 feet, with the deeper borings concentrated in areas of potential contamination. All results for volatile organic compounds (VOCs), semi-volatile organic compounds (SVOCs), metals, pesticides and polychlorinated biphenyls (PCBs) are currently below the Part 375 restricted residential use SCOs. Groundwater - In 2014, groundwater samples were collected from new monitoring wells to further evaluate on-site groundwater conditions. PCE exceeded the NYS groundwater standard at each of the wells, ranging from 6.4 ppb to 25 ppb. The maximum PCE detection was from a location in the basement directly below the former dry cleaning machine. No SVOCs, PCBs, pesticides or site-related metals exceeded the NYS groundwater standards and guidance values. Soil Vapor and Indoor Air - In 2007, soil vapor samples that were collected from beneath the basement floor ranged from non-detect to 607,000 ug/m3. In 2011, an on-site and off-site soil vapor intrusion investigation included sub-slab vapor, indoor air and ambient air sampling. On-site, PCE concentrations in indoor air ranged from 1.7 g/m3 to 24.4 g/m3; and in the sub-slab samples, concentrations ranged from 4,010 g/m3 to 20,800 g/m3. At off-site locations, PCE in sub-slab samples ranged from 185 ug/m3 to 20,400 ug/m3; the maximum indoor air concentration for PCE was 30.3 ug/m3. According to the NYSDOH Matrix 2 for PCE, mitigation to minimize vapor intrusion and subsequent human exposures was recommended. In 2014, an off-site vapor investigation was conducted to further delineate any VOC impacts. At the adjacent court yard, the maximum concentration of PCE in soil vapor was 13 g/m3. Indoor air and sub-slab soil sampling was performed in the basements of two off-site locations southeast and northwest of the site at 254 Flatbush Avenue and 76 St. Marks Avenue. An ambient air sample was also collected from a location outside of 254 Flatbush Avenue. At 254 Flatbush Avenue, PCE in the sub-slab ranged from 3.2 ug/m3 to 440 ug/m3; and indoor air ranged from 3.6 ug/m3 to 5.7 ug/m3. At 76 St. Marks Avenue, PCE in the sub-slab ranged from ND to 8.4 ug/m3; and indoor air was 1.1 ug/m3. PCE at the ambient air location was 3.9 ug/m3. Further delineation of off-site vapor and groundwater impacts will be completed under the State Superfund Program. Post-Remediation - The source of PCE contamination

CINDERELLA CLEANERS (Continued) **1000188071**

has been excavated from soils and PCE in soil (1.3 ppm) does not exceed the soil cleanup objective (SCO) for groundwater protection. In addition, the depth to groundwater at the site is approximately 50 feet below grade and groundwater in the vicinity is not used for public water. Soil vapor containing PCE was present on-site and extended off-site. In 2015, a sub-slab depressurization system (SSDS) was installed to mitigate soil vapor intrusion at the site building and adjoining buildings. System monitoring was conducted on a monthly basis since startup and is currently conducted on a quarterly basis. Recent performance monitoring data collected to date demonstrates that the SSDS is no longer necessary and has been temporarily shut down pending additional soil vapor intrusion sampling results.

Health Problem: Remedial actions are complete and measures are in place to control the potential for coming in contact with residual contamination remaining at the site.
Dump: False
Structure: False
Lagoon: False
Landfill: False
Pond: False
Disp Start: Not reported
Disp Term: Not reported
Lat/Long: Not reported
Dell: Not reported
Record Add: 2012-06-19 10:48:00
Record Upd: 2017-11-02 11:14:00
Updated By: MJKOMORO
Own Op: 6
Sub Type: P03
Owner Name: Michael Pintchik
Owner Company: Cinderella 248 LLC
Owner Address: 254 Flatbush Avenue
Owner Addr2: Not reported
Owner City,St,Zip: Brooklyn, NY 11217
Owner Country: United States of America
Own Op: Document Repository
Sub Type: C01
Owner Name: Not reported
Owner Company: Brooklyn Public Library, Pacific Branch
Owner Address: 25 Fourth Avenue at Pacific Street
Owner Addr2: Not reported
Owner City,St,Zip: Brooklyn, NY 11217
Owner Country: United States of America
Own Op: 1
Sub Type: NNN
Owner Name: Michael Pintchik
Owner Company: Cinderella 248 LLC
Owner Address: 254 Flatbush Avenue
Owner Addr2: Not reported
Owner City,St,Zip: Brooklyn, NY 11217
Owner Country: United States of America
Own Op: Document Repository
Sub Type: C01
Owner Name: Not reported
Owner Company: Brooklyn Community Board #6
Owner Address: 250 Baltic Street
Owner Addr2: Not reported

CINDERELLA CLEANERS (Continued) **1000188071**

Owner City,St,Zip: Brooklyn, NY 11201
Owner Country: United States of America
HW Code: C224160
Waste Type: TETRACHLOROETHYLENE (PCE)
Waste Quantity: UNKNOWN
Waste Code: Not reported
HW Code: C224160
Waste Type: TETRACHLOROETHYLENE (PCE)
Waste Quantity: UNKNOWN
Waste Code: Not reported
HW Code: C224160
Waste Type: tetrachloroethene (PCE)
Waste Quantity: UNKNOWN
Waste Code: Not reported
HW Code: C224160
Waste Type: tetrachloroethene (PCE)
Waste Quantity: UNKNOWN
Waste Code: Not reported
Crossref ID: C224160
Cross Ref Type Code: 22
Cross Ref Type: BCP Site ID
Record Added Date: 2017-06-21 14:35:00
Record Updated: 2017-06-21 14:35:00
Updated By: AABARRAZ
Crossref ID: C224160-09-12
Cross Ref Type Code: 23
Cross Ref Type: Agreement/Consent Order Number
Record Added Date: 2017-06-21 14:34:00
Record Updated: 2017-06-21 14:34:00
Updated By: AABARRAZ
Crossref ID: 04/10/2013
Cross Ref Type Code: 26
Cross Ref Type: Agreement/Consent Order Date
Record Added Date: 2017-06-21 14:34:00
Record Updated: 2017-06-21 14:34:00
Updated By: AABARRAZ
Crossref ID: 2017000262435
Cross Ref Type Code: 25
Cross Ref Type: County Recording Identifier
Record Added Date: 2017-08-09 13:47:00
Record Updated: 2017-08-09 13:47:00
Updated By: MJKOMORO
Crossref ID: 2017071401089001
Cross Ref Type Code: 31
Cross Ref Type: Environmental Easement No.
Record Added Date: 2017-09-05 09:49:00
Record Updated: 2017-09-05 09:49:00
Updated By: MJKOMORO

Name: CINDERELLA 248 LLC
Address: 248 FLATBUSH AVENUE
City,State,Zip: BROOKLYN, NY 11217
Site Code: 465470
Control Name: Monitoring Plan
HW Code: C224160
Control Code: 31
Control Type: INST

CINDERELLA CLEANERS (Continued) **1000188071**

Dt record added: 06/23/2017
Dt rec updated: 09/01/2022
Updated By: DGMCNALL
Site Code: 465470
Site Description: Site Location: The site is located at 248 Flatbush Avenue in Brooklyn, Kings County, and is Block 936 and Lot 12. The site is an approximately 0.05 acre. It is bounded to the east by Flatbush Avenue, to the south by a commercial building, to the west by a small courtyard and residences, and to the north by a liquor store and restaurant. Site Features: The site is a one-story building with a basement that encompasses the entire property. It is approximately 2,300 square feet in area and a fitness center is located in the basement floor. There is no parking associated with the site. The topography of the site is generally flat and the surrounding area slopes gradually to the northwest. The building is serviced by municipal water and sewer. The sewer connection is present in the southeast corner of the basement. The building was formerly heated via fuel oil-fired heating equipment located in the boiler room of the basement. An old 1,000-gallon fuel oil AST was emptied, cleaned, and properly abandoned in October 2005. Current Zoning/Use(s): The site is located in a R7A residential zone with a C2-4 commercial overlay. This zoning permits both residential and commercial uses. The Site is currently being used for commercial purpose. Historic Uses(s): The building was constructed between 1888 and 1906 and housed a dry cleaner and shoe repair facility for the last twenty years. Previous uses included a dry goods store, book store, closet/wardrobe business and a woodworker. In 2005, a soil and groundwater investigation focused on an historic leak of cooling water from the first floor dry cleaning machine into the basement boiler room. It was concluded that subsurface soil and groundwater beneath the boiler room were impacted by volatile organic compounds (VOCs). Contaminated soil was excavated to a depth of 5 feet below the basement floor, followed by confirmation sampling. Soil results were below the soil cleanup levels used at that time (TAGM 4046). Site Geology and Hydrogeology: The topographic elevation of the site vicinity is approximately 70 feet above mean sea level. Soils underlying the site are classified as Urban Land and consist of brown silty fine sand and brown to medium sand with some cobbles and trace fine to medium and coarse gravel. The depth to groundwater beneath the site is approximately 52 feet below the basement level (basement level is approximately 10 feet below ground surface relative to Flatbush Avenue). Groundwater flow direction is generally to the northwest. No public water or other supply wells were identified within one-half mile of the site. The nearest body of water is the Gownaus Canal located approximately 0.67 miles west-northwest of the site.
Env Problem: Nature and Extent of Contamination: Soil and groundwater were analyzed for volatile organic compounds (VOCs), semi-volatile organic compounds (SVOCs), metals, polychlorinated biphenyls (PCBs), and pesticides. Soil vapor was analyzed for VOCs. Based on investigations conducted to date, the primary contaminant of concern is the VOC tetrachloroethene (PCE). Prior to Completion of Remediation - Soil - In 2013, soil sampling was conducted near the former dry cleaning machine and the sewer connection. Soil samples were collected from below the basement slab at depths of 5 to 10 feet, with the deeper borings concentrated in areas of potential contamination. All results for volatile organic compounds (VOCs), semi-volatile organic

CINDERELLA CLEANERS (Continued) **1000188071**

compounds (SVOCs), metals, pesticides and polychlorinated biphenyls (PCBs) are currently below the Part 375 restricted residential use SCOs. Groundwater - In 2014, groundwater samples were collected from new monitoring wells to further evaluate on-site groundwater conditions. PCE exceeded the NYS groundwater standard at each of the wells, ranging from 6.4 ppb to 25 ppb. The maximum PCE detection was from a location in the basement directly below the former dry cleaning machine. No SVOCs, PCBs, pesticides or site-related metals exceeded the NYS groundwater standards and guidance values. Soil Vapor and Indoor Air - In 2007, soil vapor samples that were collected from beneath the basement floor ranged from non-detect to 607,000 ug/m3. In 2011, an on-site and off-site soil vapor intrusion investigation included sub-slab vapor, indoor air and ambient air sampling. On-site, PCE concentrations in indoor air ranged from 1.7 g/m3 to 24.4 g/m3; and in the sub-slab samples, concentrations ranged from 4,010 g/m3 to 20,800 g/m3. At off-site locations, PCE in sub-slab samples ranged from 185 ug/m3 to 20,400 ug/m3; the maximum indoor air concentration for PCE was 30.3 ug/m3. According to the NYSDOH Matrix 2 for PCE, mitigation to minimize vapor intrusion and subsequent human exposures was recommended. In 2014, an off-site vapor investigation was conducted to further delineate any VOC impacts. At the adjacent court yard, the maximum concentration of PCE in soil vapor was 13 g/m3. Indoor air and sub-slab soil sampling was performed in the basements of two off-site locations southeast and northwest of the site at 254 Flatbush Avenue and 76 St. Marks Avenue. An ambient air sample was also collected from a location outside of 254 Flatbush Avenue. At 254 Flatbush Avenue, PCE in the sub-slab ranged from 3.2 ug/m3 to 440 ug/m3; and indoor air ranged from 3.6 ug/m3 to 5.7 ug/m3. At 76 St. Marks Avenue, PCE in the sub-slab ranged from ND to 8.4 ug/m3; and indoor air was 1.1 ug/m3. PCE at the ambient air location was 3.9 ug/m3. Further delineation of off-site vapor and groundwater impacts will be completed under the State Superfund Program. Post-Remediation - The source of PCE contamination has been excavated from soils and PCE in soil (1.3 ppm) does not exceed the soil cleanup objective (SCO) for groundwater protection. In addition, the depth to groundwater at the site is approximately 50 feet below grade and groundwater in the vicinity is not used for public water. Soil vapor containing PCE was present on-site and extended off-site. In 2015, a sub-slab depressurization system (SSDS) was installed to mitigate soil vapor intrusion at the site building and adjoining buildings. System monitoring was conducted on a monthly basis since startup and is currently conducted on a quarterly basis. Recent performance monitoring data collected to date demonstrates that the SSDS is no longer necessary and has been temporarily shut down pending additional soil vapor intrusion sampling results.

Health Problem: Remedial actions are complete and measures are in place to control the potential for coming in contact with residual contamination remaining at the site.
Dump: False
Structure: False
Lagoon: False
Landfill: False
Pond: False
Disp Start: Not reported
Disp Term: Not reported
Lat/Long: Not reported
Dell: Not reported

CINDERELLA CLEANERS (Continued) **1000188071**

Record Add: 2012-06-19 10:48:00
Record Upd: 2017-11-02 11:14:00
Updated By: MJKOMORO
Own Op: 6
Sub Type: P03
Owner Name: Michael Pintchik
Owner Company: Cinderella 248 LLC
Owner Address: 254 Flatbush Avenue
Owner Addr2: Not reported
Owner City,St,Zip: Brooklyn, NY 11217
Owner Country: United States of America
Own Op: Document Repository
Sub Type: C01
Owner Name: Not reported
Owner Company: Brooklyn Public Library, Pacific Branch
Owner Address: 25 Fourth Avenue at Pacific Street
Owner Addr2: Not reported
Owner City,St,Zip: Brooklyn, NY 11217
Owner Country: United States of America
Own Op: 1
Sub Type: NNN
Owner Name: Michael Pintchik
Owner Company: Cinderella 248 LLC
Owner Address: 254 Flatbush Avenue
Owner Addr2: Not reported
Owner City,St,Zip: Brooklyn, NY 11217
Owner Country: United States of America
Own Op: Document Repository
Sub Type: C01
Owner Name: Not reported
Owner Company: Brooklyn Community Board #6
Owner Address: 250 Baltic Street
Owner Addr2: Not reported
Owner City,St,Zip: Brooklyn, NY 11201
Owner Country: United States of America
HW Code: C224160
Waste Type: TETRACHLOROETHYLENE (PCE)
Waste Quantity: UNKNOWN
Waste Code: Not reported
HW Code: C224160
Waste Type: TETRACHLOROETHYLENE (PCE)
Waste Quantity: UNKNOWN
Waste Code: Not reported
HW Code: C224160
Waste Type: tetrachloroethene (PCE)
Waste Quantity: UNKNOWN
Waste Code: Not reported
HW Code: C224160
Waste Type: tetrachloroethene (PCE)
Waste Quantity: UNKNOWN
Waste Code: Not reported
Crossref ID: C224160
Cross Ref Type Code: 22
Cross Ref Type: BCP Site ID
Record Added Date: 2017-06-21 14:35:00
Record Updated: 2017-06-21 14:35:00
Updated By: AABARRAZ

CINDERELLA CLEANERS (Continued) **1000188071**

Crossref ID: C224160-09-12
Cross Ref Type Code: 23
Cross Ref Type: Agreement/Consent Order Number
Record Added Date: 2017-06-21 14:34:00
Record Updated: 2017-06-21 14:34:00
Updated By: AABARRAZ
Crossref ID: 04/10/2013
Cross Ref Type Code: 26
Cross Ref Type: Agreement/Consent Order Date
Record Added Date: 2017-06-21 14:34:00
Record Updated: 2017-06-21 14:34:00
Updated By: AABARRAZ
Crossref ID: 2017000262435
Cross Ref Type Code: 25
Cross Ref Type: County Recording Identifier
Record Added Date: 2017-08-09 13:47:00
Record Updated: 2017-08-09 13:47:00
Updated By: MJKOMORO
Crossref ID: 2017071401089001
Cross Ref Type Code: 31
Cross Ref Type: Environmental Easement No.
Record Added Date: 2017-09-05 09:49:00
Record Updated: 2017-09-05 09:49:00
Updated By: MJKOMORO

US AIRS MINOR:
Envid: 1000188071
Region Code: 02
Programmatic ID: AIR NY0000002610300248
Facility Registry ID: 110001609153
D and B Number: Not reported
Primary SIC Code: 7216
NAICS Code: 812320
Default Air Classification Code: MIN
Facility Type of Ownership Code: POF
Air CMS Category Code: Not reported
HPV Status: Not reported

US AIRS MINOR:
Region Code: 02
Programmatic ID: AIR NY0000002610300248
Facility Registry ID: 110001609153
Air Operating Status Code: OPR
Default Air Classification Code: MIN
Air Program: MACT Standards (40 CFR Part 63)
Activity Date: 1999-03-02 00:00:00
Activity Status Date: Not reported
Activity Group: Compliance Monitoring
Activity Type: Inspection/Evaluation
Activity Status: Not reported

Region Code: 02
Programmatic ID: AIR NY0000002610300248
Facility Registry ID: 110001609153
Air Operating Status Code: OPR
Default Air Classification Code: MIN
Air Program: MACT Standards (40 CFR Part 63)

CINDERELLA CLEANERS (Continued) **1000188071**

Activity Date: 2000-09-27 00:00:00
Activity Status Date: Not reported
Activity Group: Compliance Monitoring
Activity Type: Inspection/Evaluation
Activity Status: Not reported

Region Code: 02
Programmatic ID: AIR NY0000002610300248
Facility Registry ID: 110001609153
Air Operating Status Code: OPR
Default Air Classification Code: MIN
Air Program: MACT Standards (40 CFR Part 63)
Activity Date: 2001-09-19 00:00:00
Activity Status Date: Not reported
Activity Group: Compliance Monitoring
Activity Type: Inspection/Evaluation
Activity Status: Not reported

Region Code: 02
Programmatic ID: AIR NY0000002610300248
Facility Registry ID: 110001609153
Air Operating Status Code: OPR
Default Air Classification Code: MIN
Air Program: State Implementation Plan for National Primary and Secondary Ambient Air Quality Standards
Activity Date: 2000-09-27 00:00:00
Activity Status Date: Not reported
Activity Group: Compliance Monitoring
Activity Type: Inspection/Evaluation
Activity Status: Not reported

Region Code: 02
Programmatic ID: AIR NY0000002610300248
Facility Registry ID: 110001609153
Air Operating Status Code: OPR
Default Air Classification Code: MIN
Air Program: State Implementation Plan for National Primary and Secondary Ambient Air Quality Standards
Activity Date: 2001-09-19 00:00:00
Activity Status Date: Not reported
Activity Group: Compliance Monitoring
Activity Type: Inspection/Evaluation
Activity Status: Not reported

DRYCLEANERS:
Name: CINDERELLA CLEANERS
Address: 248 FLATBUSH AVE
City,State,Zip: BROOKLYN, NY
Facility ID: 2-6103-00248
Phone Number: 7186383104
Region: Not reported
Registration Effective Date: 05/26/1999
Inspection Date: 09/19/2001
Install Date: Not reported
Expiration Date: 06/01/2005
Removal Date: Not reported
Drop Shop: Not reported
Shutdown: Not reported

CINDERELLA CLEANERS (Continued) **1000188071**

Alternate Solvent: (null)
Current Business: Not reported

Name: CINDERELLA CLEANERS
Address: 248 FLATBUSH AVE
City,State,Zip: BROOKLYN, NY
Facility ID: 2-6103-00248
Phone Number: 7186383104
Region: Not reported
Registration Effective Date: 05/26/1999
Inspection Date: 09/19/2002
Install Date: Not reported
Expiration Date: 06/01/2005
Removal Date: Not reported
Drop Shop: Not reported
Shutdown: Not reported
Alternate Solvent: (null)
Current Business: Not reported

Name: CINDERELLA CLEANERS
Address: 248 FLATBUSH AVE
City,State,Zip: BROOKLYN, NY
Facility ID: 2-6103-00248
Phone Number: 7186383104
Region: Not reported
Registration Effective Date: 05/26/1999
Inspection Date: 09/18/2003
Install Date: Not reported
Expiration Date: 06/01/2005
Removal Date: Not reported
Drop Shop: Not reported
Shutdown: Not reported
Alternate Solvent: (null)
Current Business: Not reported

Name: CINDERELLA CLEANERS
Address: 248 FLATBUSH AVE
City,State,Zip: BROOKLYN, NY
Facility ID: 2-6103-00248
Phone Number: 7186383104
Region: Not reported
Registration Effective Date: 05/26/1999
Inspection Date: 09/18/2004
Install Date: Not reported
Expiration Date: 06/01/2005
Removal Date: Not reported
Drop Shop: Not reported
Shutdown: Not reported
Alternate Solvent: (null)
Current Business: Not reported

Name: CINDERELLA CLEANERS
Address: 248 FLATBUSH AVE
City,State,Zip: BROOKLYN, NY
Facility ID: 2-6103-00248
Phone Number: 7186383104
Region: Not reported

CINDERELLA CLEANERS (Continued) **1000188071**

Registration Effective Date:	05/26/1999
Inspection Date:	09/27/2000
Install Date:	Not reported
Expiration Date:	06/01/2005
Removal Date:	Not reported
Drop Shop:	Not reported
Shutdown:	Not reported
Alternate Solvent:	(null)
Current Business:	Not reported

Manifest Facility Information:

EPA ID:	NYD980789564
Country:	USA
Name:	CINDERELLA CLNRS
Address:	248 FLATBUSH AVE
Address 2:	Not reported
City,State,Zip:	BROOKLYN, NY 11217
Zip 4:	Not reported
Location Address 1:	248 FLATBUSH AVE
Location Address 2:	Not reported
Location City,State,Zip:	BROOKLYN, NY 11217
Location Zip 4:	Not reported
Facility Status:	Not reported
Total Tanks:	Not reported
Code:	BP

Mailing:

Mailing Name:	CINDERELLA CLNRS
Mailing Contact:	CINDERELLA CLNRS
Mailing Address 1:	248 FLATBUSH AVENUE
Mailing Address 2:	Not reported
Mailing City,State,Zip:	BROOKLYN, NY 11217
Mailing Zip 4:	Not reported
Mailing Country:	USA
Mailing Phone:	7186383104

Manifest Data:

Document ID:	NYC3127961
Manifest Status:	Not reported
Trans1 State ID:	JE4550NY
Year:	1994
Trans2 State ID:	Not reported
Generator Ship Date:	06/28/1994
Trans1 Recv Date:	06/28/1994
Trans2 Recv Date:	Not reported
TSD Site Recv Date:	06/28/1994
Part A Recv Date:	Not reported
Part B Recv Date:	Not reported
Generator EPA ID:	NYD980789564
Trans1 EPA ID:	ILD984908202
Trans2 EPA ID:	Not reported
TSDF ID 1:	NYD980785760
TSDF ID 2:	Not reported
Manifest Tracking Number:	Not reported
Import Indicator:	Not reported
Export Indicator:	Not reported
Discr Quantity Indicator:	Not reported

CINDERELLA CLEANERS (Continued) **1000188071**

Discr Type Indicator:	Not reported
Discr Residue Indicator:	Not reported
Discr Partial Reject Indicator:	Not reported
Discr Full Reject Indicator:	Not reported
Manifest Ref Number:	Not reported
Alt Facility RCRA ID:	Not reported
Alt Facility Sign Date:	Not reported
MGMT Method Type Code:	Not reported
Waste Code 1:	THE FOLLOWING SPENT HALOGENATED SOLVENTS: TETRACHLOROETHYLENE, METH
Waste Code 2:	Not reported
Waste Code 3:	Not reported
Waste Code 4:	Not reported
Waste Code 5:	Not reported
Waste Code 6:	Not reported
Quantity:	00120
Units:	Pounds
Number of Containers:	002
Container Type:	Metal drums, barrels, kegs
Handling Method:	Burn
Specific Gravity:	01.00

Document ID:	NYC3128433
Manifest Status:	Not reported
Trans1 State ID:	JE4550NY
Year:	1994
Trans2 State ID:	Not reported
Generator Ship Date:	09/20/1994
Trans1 Recv Date:	09/20/1994
Trans2 Recv Date:	Not reported
TSD Site Recv Date:	09/20/1994
Part A Recv Date:	Not reported
Part B Recv Date:	Not reported
Generator EPA ID:	NYD980789564
Trans1 EPA ID:	ILD984908202
Trans2 EPA ID:	Not reported
TSDF ID 1:	NYD980785760
TSDF ID 2:	Not reported
Manifest Tracking Number:	Not reported
Import Indicator:	Not reported
Export Indicator:	Not reported
Discr Quantity Indicator:	Not reported
Discr Type Indicator:	Not reported
Discr Residue Indicator:	Not reported
Discr Partial Reject Indicator:	Not reported
Discr Full Reject Indicator:	Not reported
Manifest Ref Number:	Not reported
Alt Facility RCRA ID:	Not reported
Alt Facility Sign Date:	Not reported
MGMT Method Type Code:	Not reported
Waste Code 1:	THE FOLLOWING SPENT HALOGENATED SOLVENTS: TETRACHLOROETHYLENE, METH
Waste Code 2:	Not reported
Waste Code 3:	Not reported
Waste Code 4:	Not reported
Waste Code 5:	Not reported
Waste Code 6:	Not reported
Quantity:	00060
Units:	Pounds

CINDERELLA CLEANERS (Continued) **1000188071**

Number of Containers:	001
Container Type:	Metal drums, barrels, kegs
Handling Method:	Burn
Specific Gravity:	01.00
Document ID:	NYC1104322
Manifest Status:	Not reported
Trans1 State ID:	LP3931NY
Year:	1991
Trans2 State ID:	Not reported
Generator Ship Date:	07/23/1991
Trans1 Recv Date:	07/23/1991
Trans2 Recv Date:	Not reported
TSD Site Recv Date:	07/23/1991
Part A Recv Date:	Not reported
Part B Recv Date:	Not reported
Generator EPA ID:	NYD980789564
Trans1 EPA ID:	ILD051060408
Trans2 EPA ID:	Not reported
TSDF ID 1:	NYD980785760
TSDF ID 2:	Not reported
Manifest Tracking Number:	Not reported
Import Indicator:	Not reported
Export Indicator:	Not reported
Discr Quantity Indicator:	Not reported
Discr Type Indicator:	Not reported
Discr Residue Indicator:	Not reported
Discr Partial Reject Indicator:	Not reported
Discr Full Reject Indicator:	Not reported
Manifest Ref Number:	Not reported
Alt Facility RCRA ID:	Not reported
Alt Facility Sign Date:	Not reported
MGMT Method Type Code:	Not reported
Waste Code 1:	THE FOLLOWING SPENT HALOGENATED SOLVENTS: TETRACHLOROETHYLENE, METH
Waste Code 2:	Not reported
Waste Code 3:	Not reported
Waste Code 4:	Not reported
Waste Code 5:	Not reported
Waste Code 6:	Not reported
Quantity:	00195
Units:	Pounds
Number of Containers:	001
Container Type:	Fiberboard or plastic drums, barrels, kegs
Handling Method:	Burn
Specific Gravity:	01.00
Document ID:	NYA6482952
Manifest Status:	C - Completed copy
Trans1 State ID:	Not reported
Year:	1987
Trans2 State ID:	Not reported
Generator Ship Date:	870218
Trans1 Recv Date:	870218
Trans2 Recv Date:	Not reported
TSD Site Recv Date:	870218
Part A Recv Date:	870303
Part B Recv Date:	870303

CINDERELLA CLEANERS (Continued) **1000188071**

Generator EPA ID:	NYD980789564
Trans1 EPA ID:	ILD000805911
Trans2 EPA ID:	Not reported
TSDF ID 1:	NYD980785760
TSDF ID 2:	Not reported
Manifest Tracking Number:	Not reported
Import Indicator:	Not reported
Export Indicator:	Not reported
Discr Quantity Indicator:	Not reported
Discr Type Indicator:	Not reported
Discr Residue Indicator:	Not reported
Discr Partial Reject Indicator:	Not reported
Discr Full Reject Indicator:	Not reported
Manifest Ref Number:	Not reported
Alt Facility RCRA ID:	Not reported
Alt Facility Sign Date:	Not reported
MGMT Method Type Code:	Not reported
Waste Code 1:	THE FOLLOWING SPENT HALOGENATED SOLVENTS: TETRACHLOROETHYLENE, METH
Waste Code 2:	Not reported
Waste Code 3:	Not reported
Waste Code 4:	Not reported
Waste Code 5:	Not reported
Waste Code 6:	Not reported
Quantity:	00080
Units:	Pounds
Number of Containers:	001
Container Type:	Fiber or plastic boxes, cartons, cases
Handling Method:	Recycle
Specific Gravity:	100
Waste Code 7:	THE FOLLOWING SPENT HALOGENATED SOLVENTS: TETRACHLOROETHYLENE, METH
Waste Code 8:	Not reported
Waste Code:	Not reported
Waste Code 10:	Not reported
Waste Code 11:	Not reported
Quantity:	00150
Units:	Pounds
Number of Containers:	001
Container Type:	Fiberboard or plastic drums, barrels, kegs
Handling Method:	Recycle
Specific Gravity:	100
Document ID:	NYC5618935
Manifest Status:	Not reported
Trans1 State ID:	NYLP3931
Year:	1999
Trans2 State ID:	T748NY
Generator Ship Date:	04/26/1999
Trans1 Recv Date:	04/26/1999
Trans2 Recv Date:	04/29/1999
TSD Site Recv Date:	05/05/1999
Part A Recv Date:	Not reported
Part B Recv Date:	Not reported
Generator EPA ID:	NYD980789564
Trans1 EPA ID:	ILD984908202
Trans2 EPA ID:	SCD987574647
TSDF ID 1:	OHD980587364
TSDF ID 2:	Not reported

CINDERELLA CLEANERS (Continued) **1000188071**

Manifest Tracking Number:	Not reported
Import Indicator:	Not reported
Export Indicator:	Not reported
Discr Quantity Indicator:	Not reported
Discr Type Indicator:	Not reported
Discr Residue Indicator:	Not reported
Discr Partial Reject Indicator:	Not reported
Discr Full Reject Indicator:	Not reported
Manifest Ref Number:	Not reported
Alt Facility RCRA ID:	Not reported
Alt Facility Sign Date:	Not reported
MGMT Method Type Code:	Not reported
Waste Code 1:	THE FOLLOWING SPENT HALOGENATED SOLVENTS: TETRACHLOROETHYLENE, METH
Waste Code 2:	Not reported
Waste Code 3:	Not reported
Waste Code 4:	Not reported
Waste Code 5:	Not reported
Waste Code 6:	Not reported
Quantity:	00060
Units:	Pounds
Number of Containers:	001
Container Type:	Fiberboard or plastic drums, barrels, kegs
Handling Method:	Burn
Specific Gravity:	01.00
Waste Code 7:	THE FOLLOWING SPENT HALOGENATED SOLVENTS: TETRACHLOROETHYLENE, METH
Waste Code 8:	Not reported
Waste Code:	Not reported
Waste Code 10:	Not reported
Waste Code 11:	Not reported
Quantity:	00195
Units:	Pounds
Number of Containers:	001
Container Type:	Fiberboard or plastic drums, barrels, kegs
Handling Method:	Burn
Specific Gravity:	01.00
Document ID:	NYC4396904
Manifest Status:	Not reported
Trans1 State ID:	NYGF2859
Year:	1996
Trans2 State ID:	40355
Generator Ship Date:	12/09/1996
Trans1 Recv Date:	12/09/1996
Trans2 Recv Date:	12/16/1996
TSD Site Recv Date:	12/19/1996
Part A Recv Date:	Not reported
Part B Recv Date:	Not reported
Generator EPA ID:	NYD980789564
Trans1 EPA ID:	ILD984908202
Trans2 EPA ID:	MOD095038998
TSDF ID 1:	OHD980587364
TSDF ID 2:	Not reported
Manifest Tracking Number:	Not reported
Import Indicator:	Not reported
Export Indicator:	Not reported
Discr Quantity Indicator:	Not reported
Discr Type Indicator:	Not reported

CINDERELLA CLEANERS (Continued) **1000188071**

Discr Residue Indicator:	Not reported
Discr Partial Reject Indicator:	Not reported
Discr Full Reject Indicator:	Not reported
Manifest Ref Number:	Not reported
Alt Facility RCRA ID:	Not reported
Alt Facility Sign Date:	Not reported
MGMT Method Type Code:	Not reported
Waste Code 1:	THE FOLLOWING SPENT HALOGENATED SOLVENTS: TETRACHLOROETHYLENE, METH
Waste Code 2:	Not reported
Waste Code 3:	Not reported
Waste Code 4:	Not reported
Waste Code 5:	Not reported
Waste Code 6:	Not reported
Quantity:	00060
Units:	Pounds
Number of Containers:	001
Container Type:	Fiberboard or plastic drums, barrels, kegs
Handling Method:	Burn
Specific Gravity:	01.00

Document ID:	NYC6256620
Manifest Status:	Not reported
Trans1 State ID:	NYCGF1411
Year:	2000
Trans2 State ID:	03217
Generator Ship Date:	11/07/2000
Trans1 Recv Date:	11/07/2000
Trans2 Recv Date:	11/10/2000
TSD Site Recv Date:	11/15/2000
Part A Recv Date:	Not reported
Part B Recv Date:	Not reported
Generator EPA ID:	NYD980789564
Trans1 EPA ID:	SCR000075150
Trans2 EPA ID:	NJD071629976
TSDF ID 1:	OHD980587364
TSDF ID 2:	Not reported
Manifest Tracking Number:	Not reported
Import Indicator:	Not reported
Export Indicator:	Not reported
Discr Quantity Indicator:	Not reported
Discr Type Indicator:	Not reported
Discr Residue Indicator:	Not reported
Discr Partial Reject Indicator:	Not reported
Discr Full Reject Indicator:	Not reported
Manifest Ref Number:	Not reported
Alt Facility RCRA ID:	Not reported
Alt Facility Sign Date:	Not reported
MGMT Method Type Code:	Not reported
Waste Code 1:	THE FOLLOWING SPENT HALOGENATED SOLVENTS: TETRACHLOROETHYLENE, METH
Waste Code 2:	Not reported
Waste Code 3:	Not reported
Waste Code 4:	Not reported
Waste Code 5:	Not reported
Waste Code 6:	Not reported
Quantity:	00195
Units:	Pounds
Number of Containers:	001

CINDERELLA CLEANERS (Continued) **1000188071**

Container Type:	Fiberboard or plastic drums, barrels, kegs
Handling Method:	Burn
Specific Gravity:	01.00
Document ID:	NYC2284582
Manifest Status:	Not reported
Trans1 State ID:	HW8207NY
Year:	1993
Trans2 State ID:	Not reported
Generator Ship Date:	05/05/1993
Trans1 Recv Date:	05/05/1993
Trans2 Recv Date:	Not reported
TSD Site Recv Date:	05/05/1993
Part A Recv Date:	Not reported
Part B Recv Date:	Not reported
Generator EPA ID:	NYD980789564
Trans1 EPA ID:	ILD051060408
Trans2 EPA ID:	Not reported
TSDF ID 1:	NYD980785760
TSDF ID 2:	Not reported
Manifest Tracking Number:	Not reported
Import Indicator:	Not reported
Export Indicator:	Not reported
Discr Quantity Indicator:	Not reported
Discr Type Indicator:	Not reported
Discr Residue Indicator:	Not reported
Discr Partial Reject Indicator:	Not reported
Discr Full Reject Indicator:	Not reported
Manifest Ref Number:	Not reported
Alt Facility RCRA ID:	Not reported
Alt Facility Sign Date:	Not reported
MGMT Method Type Code:	Not reported
Waste Code 1:	THE FOLLOWING SPENT HALOGENATED SOLVENTS: TETRACHLOROETHYLENE, METH
Waste Code 2:	Not reported
Waste Code 3:	Not reported
Waste Code 4:	Not reported
Waste Code 5:	Not reported
Waste Code 6:	Not reported
Quantity:	00090
Units:	Pounds
Number of Containers:	003
Container Type:	Metal drums, barrels, kegs
Handling Method:	Burn
Specific Gravity:	01.00
Document ID:	NYC6501857
Manifest Status:	Not reported
Trans1 State ID:	GF1411NY
Year:	2001
Trans2 State ID:	NJ044
Generator Ship Date:	11/06/2001
Trans1 Recv Date:	11/06/2001
Trans2 Recv Date:	11/09/2001
TSD Site Recv Date:	11/13/2001
Part A Recv Date:	Not reported
Part B Recv Date:	Not reported
Generator EPA ID:	NYD980789564

CINDERELLA CLEANERS (Continued) **1000188071**

Trans1 EPA ID:	SCR000075150
Trans2 EPA ID:	NJD071629976
TSDF ID 1:	OHD980587364
TSDF ID 2:	Not reported
Manifest Tracking Number:	Not reported
Import Indicator:	Not reported
Export Indicator:	Not reported
Discr Quantity Indicator:	Not reported
Discr Type Indicator:	Not reported
Discr Residue Indicator:	Not reported
Discr Partial Reject Indicator:	Not reported
Discr Full Reject Indicator:	Not reported
Manifest Ref Number:	Not reported
Alt Facility RCRA ID:	Not reported
Alt Facility Sign Date:	Not reported
MGMT Method Type Code:	Not reported
Waste Code 1:	THE FOLLOWING SPENT HALOGENATED SOLVENTS: TETRACHLOROETHYLENE, METH
Waste Code 2:	Not reported
Waste Code 3:	Not reported
Waste Code 4:	Not reported
Waste Code 5:	Not reported
Waste Code 6:	Not reported
Quantity:	00195
Units:	Pounds
Number of Containers:	001
Container Type:	Fiberboard or plastic drums, barrels, kegs
Handling Method:	Burn
Specific Gravity:	01.00

Document ID:	NYC4444547
Manifest Status:	Not reported
Trans1 State ID:	NYGF2859
Year:	1997
Trans2 State ID:	HQ32134OR
Generator Ship Date:	03/04/1997
Trans1 Recv Date:	03/04/1997
Trans2 Recv Date:	03/10/1997
TSD Site Recv Date:	03/11/1997
Part A Recv Date:	Not reported
Part B Recv Date:	Not reported
Generator EPA ID:	NYD980789564
Trans1 EPA ID:	ILD984908202
Trans2 EPA ID:	MOD095038998
TSDF ID 1:	OHD980587364
TSDF ID 2:	Not reported
Manifest Tracking Number:	Not reported
Import Indicator:	Not reported
Export Indicator:	Not reported
Discr Quantity Indicator:	Not reported
Discr Type Indicator:	Not reported
Discr Residue Indicator:	Not reported
Discr Partial Reject Indicator:	Not reported
Discr Full Reject Indicator:	Not reported
Manifest Ref Number:	Not reported
Alt Facility RCRA ID:	Not reported
Alt Facility Sign Date:	Not reported
MGMT Method Type Code:	Not reported

CINDERELLA CLEANERS (Continued) **1000188071**

Waste Code 1:	THE FOLLOWING SPENT HALOGENATED SOLVENTS: TETRACHLOROETHYLENE, METH
Waste Code 2:	Not reported
Waste Code 3:	Not reported
Waste Code 4:	Not reported
Waste Code 5:	Not reported
Waste Code 6:	Not reported
Quantity:	00060
Units:	Pounds
Number of Containers:	001
Container Type:	Fiberboard or plastic drums, barrels, kegs
Handling Method:	Burn
Specific Gravity:	01.00
Document ID:	NYC6567491
Manifest Status:	Not reported
Trans1 State ID:	GF1411NY
Year:	2001
Trans2 State ID:	T474GLNJ
Generator Ship Date:	08/14/2001
Trans1 Recv Date:	08/14/2001
Trans2 Recv Date:	08/17/2001
TSD Site Recv Date:	08/21/2001
Part A Recv Date:	Not reported
Part B Recv Date:	Not reported
Generator EPA ID:	NYD980789564
Trans1 EPA ID:	SCR000075150
Trans2 EPA ID:	NJD071629976
TSDF ID 1:	OHD980587364
TSDF ID 2:	Not reported
Manifest Tracking Number:	Not reported
Import Indicator:	Not reported
Export Indicator:	Not reported
Discr Quantity Indicator:	Not reported
Discr Type Indicator:	Not reported
Discr Residue Indicator:	Not reported
Discr Partial Reject Indicator:	Not reported
Discr Full Reject Indicator:	Not reported
Manifest Ref Number:	Not reported
Alt Facility RCRA ID:	Not reported
Alt Facility Sign Date:	Not reported
MGMT Method Type Code:	Not reported
Waste Code 1:	THE FOLLOWING SPENT HALOGENATED SOLVENTS: TETRACHLOROETHYLENE, METH
Waste Code 2:	Not reported
Waste Code 3:	Not reported
Waste Code 4:	Not reported
Waste Code 5:	Not reported
Waste Code 6:	Not reported
Quantity:	00195
Units:	Pounds
Number of Containers:	001
Container Type:	Fiberboard or plastic drums, barrels, kegs
Handling Method:	Burn
Specific Gravity:	01.00

Click this hyperlink while viewing on your computer to access
181 additional NY MANIFEST: record(s) in the EDR Site Report.

CINDERELLA CLEANERS (Continued) **1000188071**

EPA ID:	NYP005173695
Country:	USA
Name:	CON EDISON - SERVICE BOX 26656
Address:	248 FLATBUSH AVE
Address 2:	Not reported
City,State,Zip:	BROOKLYN, NY 11217
Zip 4:	Not reported
Location Address 1:	248 FLATBUSH AVE
Location Address 2:	Not reported
Location City,State,Zip:	BROOKLYN, NY 11217
Location Zip 4:	Not reported
Facility Status:	Not reported
Total Tanks:	Not reported
Code:	BP

Mailing:

Mailing Name:	CON EDISON - SERVICE BOX 26656
Mailing Contact:	ANNAMARIE MOYLAN
Mailing Address 1:	4 IRVING PLACE 15TH FL NE
Mailing Address 2:	Not reported
Mailing City,State,Zip:	NEW YORK, NY 10003
Mailing Zip 4:	Not reported
Mailing Country:	USA
Mailing Phone:	2124602278

BN329 **CINDERELLA 248 LLC - OFF-SITE** **NY BROWNFIELDS** **S128906163**
SW **248 FLATBUSH AVENUE** **N/A**
1/4-1/2 **BROOKLYN, NY 11217**
0.348 mi.
1837 ft. **Site 3 of 3 in cluster BN**

Relative:
Higher

Actual:
69 ft.

BROWNFIELDS:

Name:	CINDERELLA 248 LLC - OFF-SITE
Address:	248 FLATBUSH AVENUE
City,State,Zip:	BROOKLYN, NY 11217
Program:	BCP
Site Code:	477008
Acres:	Not reported
HW Code:	C224160A
SWIS:	2401
Town:	New York City
Record Added Date:	12/21/2012
Record Updated Date:	01/13/2023
Update By:	DKMACNEA
Site Description:	This is an investigation off-site from the BCP site located at 248 Flatbush Avenue in Brooklyn, Kings County (Block 936, Lot 12). The following information pertains to the BCP site. Site Location: It is bounded to the east by Flatbush Avenue, to the south by NYCDDC's Eastern Parkway Project Resident Engineer's Field office, to the west by a courtyard for a restaurant, and to the north by a liquor store and restaurant. Site Features: The site is a one-story building with a full basement that encompasses the entire property. It is approximately 2,300 square feet and is currently vacant. There is no parking associated with the Site. The topography of the site is generally flat and the surrounding area slopes gradually to the northwest. Current Zoning/Use(s): The site was most recently used for commercial purposes. The buildings to the north appear to have

CINDERELLA 248 LLC - OFF-SITE (Continued) **S128906163**

residential apartments located on the floors above the businesses. Historical Uses(s): The building was constructed between 1888 and 1906 and most recently housed a dry cleaner and shoe repair facility for the last twenty years. Previous uses included clothing, book store and the sale of dry goods. Site Geology and Hydrogeology: Soils underlying the site are classified as Urban Land and consist of brown silty fine sand and brown to medium sand with some cobbles and trace fine to medium and coarse gravel. The nearest body of water is the Gownaus Canal located approximately 3,400 feet to the west-northwest of the site that flows into the Gowanus Bay. The site is serviced by city water provided by NYC Municipal Water.

Env Problem:	Soil - Based on sampling conducted to date, all results for volatile organic compounds (VOCs), semi-volatile organic compounds (SVOCs), metals, pesticides and polychlorinated biphenyls (PCBs) are below the Part 375 residential use SCOs. Groundwater - In 2014, PCE exceeded the NYS groundwater standard at each of the three on-site wells, ranging from 6.4 to 25 parts per billion (ppb). The maximum PCE detection was from a location in the basement directly below the former dry cleaning machine. No SVOCs, pesticides, PCBs or metals exceeded the NYS groundwater standards. Soil Vapor - In August 2011, an on-site vapor intrusion investigation was conducted. PCE was detected in the indoor air, ranging from 1.7 ug/m3 to 24.4 ug/m3, and in the sub-slab, ranging from 4,010 ug/m3 to 20,800 ug/m3. In 2014, an off-site soil vapor, sub-slab soil vapor, and indoor air investigation was conducted at the adjacent court yard. The maximum concentration of PCE in soil vapor was 13 ug/m3. Indoor air and sub-slab soil sampling were performed at 254 Flatbush Avenue and 76 St. Marks Avenue. An ambient air sample was also collected from a location outside of 254 Flatbush Avenue. At 254 Flatbush Avenue, PCE in the sub-slab was 3.2 ug/m3 and 440 ug/m3; and indoor air was 3.6 ug/m3 and 5.7 ug/m3. At 76 St. Marks Avenue, PCE in the sub-slab was non-detect and 8.4 ug/m3; and indoor air was 1.1 ug/m3. PCE at the ambient air location was 3.9 ug/m3. Post-Remediation: In 2016, as part of the on-site remedy, an SSDS was installed to address soil vapor intrusion at 244, 248, 250, 252 and 254 Flatbush Avenue. Quarterly system monitoring shows that the SSDS is operating properly. On-site sub-slab and indoor air will be conducted in early 2018. Off-site soil vapor intrusion sampling will be conducted off-site by NYSDEC in 2018.
Health Problem:	Information submitted with the BCP application regarding the conditions at the site are currently under review and will be revised as additional information becomes available.
Dump:	False
Structure:	False
Lagoon:	False
Landfill:	False
Pond:	False
Disp Start:	Not reported
Disp Term:	Not reported
Lat/Long:	Not reported
Dell:	Not reported
Record Add:	2015-02-11 11:51:00
Record Upd:	2015-02-11 11:51:00
Updated By:	RJCOZZY
Own Op:	1
Sub Type:	NNN
Owner Name:	David and Gila Aronowicz

CINDERELLA 248 LLC - OFF-SITE (Continued) **S128906163**

Owner Company:	No Company
Owner Address:	25 Paerdegat 13th Street
Owner Addr2:	Not reported
Owner City,St,Zip:	Brooklyn, NY 11236
Owner Country:	United States of America
HW Code:	Not reported
Waste Type:	Not reported
Waste Quantity:	Not reported
Waste Code:	Not reported
Crossref ID:	Not reported
Cross Ref Type Code:	Not reported
Cross Ref Type:	Not reported
Record Added Date:	Not reported
Record Updated:	Not reported
Updated By:	Not reported

---

330 South 1/4-1/2 0.361 mi. 1905 ft.

651 VANDERBILT AVE/BKLYN
651 VANDERBILT AVE
BROOKLYN, NY

NY LTANKS **S106703194**
N/A

Relative: Higher

Actual: 106 ft.

LTANKS:

Name:	651 VANDERBILT AVE/BKLYN
Address:	651 VANDERBILT AVE
City,State,Zip:	BROOKLYN, NY
Spill Number/Closed Date:	8710118 / 1993-11-05
Facility ID:	8710118
Site ID:	209238
Spill Date:	1988-03-02
Spill Cause:	Tank Test Failure
Spill Source:	Commercial/Industrial
Spill Class:	C4
Cleanup Ceased:	1993-11-05
SWIS:	2401
Investigator:	BATTISTA
Referred To:	Not reported
Reported to Dept:	1988-03-02
CID:	Not reported
Water Affected:	Not reported
Spill Notifier:	Tank Tester
Last Inspection:	Not reported
Recommended Penalty:	False
Meets Standard:	False
UST Involvement:	False
Remediation Phase:	0
Date Entered In Computer:	1988-03-16
Spill Record Last Update:	2003-11-18
Spiller Name:	Not reported
Spiller Company:	STEVE HYATT
Spiller Address:	Not reported
Spiller County:	001
Spiller Contact:	Not reported
Spiller Phone:	Not reported
Spiller Extention:	Not reported
DEC Region:	2
DER Facility ID:	173514
DEC Memo:	Not reported

651 VANDERBILT AVE/BKLYN (Continued) **S106703194**

Remarks: 15K TANK FAILED WITH A LEAK RATE OF -.293GPH, WILL EXCAVATE, ISOLATE AND RETEST.

All TTF:

Facility ID:	8710118
Spill Number:	8710118
Spill Tank Test:	1533358
Site ID:	209238
Tank Number:	Not reported
Tank Size:	0
Material:	0001
EPA UST:	Not reported
UST:	Not reported
Cause:	Not reported
Source:	Not reported
Test Method:	00
Test Method 2:	Unknown
Leak Rate:	.00
Gross Fail:	Not reported
Modified By:	Spills
Last Modified Date:	Not reported

All Materials:

Site ID:	209238
Operable Unit ID:	915048
Operable Unit:	01
Material ID:	461902
Material Code:	0001A
Material Name:	#2 fuel oil
Case No.:	Not reported
Material FA:	Petroleum
Quantity:	-1.00
Units:	L
Recovered:	.00
Resource Affected:	Groundwater
Oxygenate:	Not reported

BO331 **911-917 ATLANTIC AVENUE** **NY VCP** **S125317239**
ESE **911 ATLANTIC AVENUE** **N/A**
1/4-1/2 **NEW YORK CITY, NY**
0.363 mi.
1919 ft. **Site 1 of 2 in cluster BO**

Relative:
Higher

Actual:
81 ft.

VCP NYC:

Project ID:	15TMP0524K,15EH-N524K,17CVCP009K
Name:	911-917 ATLANTIC AVENUE
Address:	911 ATLANTIC AVENUE
City,State,Zip:	NEW YORK CITY, NY
Borough:	Brooklyn
BBL:	302,018,006,230,201,000,000,000,000,000
OER Program:	VCP (Enrolled), E/RD (Review)
Phase:	Site Management
Latitude:	40.680733
Longitude:	-73.962565
Postcode:	2
Community Board:	35
Council District:	201

911-917 ATLANTIC AVENUE (Continued) **S125317239**

Census Tract: 3425745
BIN: 3020180062
NTA: Clinton Hill

BO332 **LOT 64,TAXBLOCK 2018** **NY E DESIGNATION** **S121796942**
ESE **911 ATLANTIC AVENUE** **NY NYC OER** **N/A**
1/4-1/2 **BROOKLYN, NY**
0.363 mi.
1919 ft. **Site 2 of 2 in cluster BO**

Relative:
Higher

Actual:
81 ft.

E DESIGNATION:
Name: LOT 64,TAXBLOCK 2018
Address: 911 ATLANTIC AVENUE
City,State,Zip: BROOKLYN, NY
Tax Lot(s): 64
Tax Block: 2018
Borough Code: Not reported
E-No: E-183
Effective Date: Not reported
Satisfaction Date: Not reported
Ceqr Number: 07DCP066K
Ulurp Number: 070430ZMK
Zoning Map No: 16c

Description: Underground Gasoline Storage Tanks* Testing Protocol.;Window Wall Attenuation & Alternate Ventilation
Lot Remediation Date: Not reported

NYC OER:
Name: 911-917 ATLANTIC AVENUE
Address: 911 ATLANTIC AVENUE
City,State,Zip: BROOKLYN, NY
Latitude: 40.680733
Longitude: -73.962565
OER Project Numbers: 15TMP0524K,15EH-N524K,17CVCP009K
BBL: 3.02018006230201E+29
OER Program: VCP (Enrolled), E/RD (Review)
Class: Completed (C)
Phase: Site Management
URL: https://a002-epic.nyc.gov/app/workspace/2919/docrepository
Postcode: 2
Community Board: 35
Council District: 201
Census Tract: 3425745
BIN: 3020180062
NTA: Clinton Hill

333
SE
1/4-1/2
0.379 mi.
2002 ft.

WEATHER FUEL COMPANY
UNDERHILL + ST MARKS AVE
BROOKLYN, NY

NY LTANKS **S102662866**
N/A

Relative:
Higher

Actual:
106 ft.

LTANKS:

Name:	WEATHER FUEL COMPANY
Address:	UNDERHILL + ST MARKS AVE
City,State,Zip:	BROOKLYN, NY
Spill Number/Closed Date:	9613753 / 1997-06-04
Facility ID:	9613753
Site ID:	254389
Spill Date:	1997-02-24
Spill Cause:	Tank Overfill
Spill Source:	Tank Truck
Spill Class:	C3
Cleanup Ceased:	Not reported
SWIS:	2401
Investigator:	SIGONA
Referred To:	Not reported
Reported to Dept:	1997-02-24
CID:	351
Water Affected:	Not reported
Spill Notifier:	Responsible Party
Last Inspection:	Not reported
Recommended Penalty:	False
Meets Standard:	False
UST Involvement:	False
Remediation Phase:	0
Date Entered In Computer:	1997-02-24
Spill Record Last Update:	1997-06-04
Spiller Name:	ALLEN WEINTRAUB
Spiller Company:	WEATHER FUEL COMPANY
Spiller Address:	802 JAMAICA AVENUE
Spiller County:	001
Spiller Contact:	CHARLES LEHEY
Spiller Phone:	(718) 647-1500
Spiller Extention:	Not reported
DEC Region:	2
DER Facility ID:	208368
DEC Memo:	Not reported
Remarks:	OVERFILLED TANK ON TRUCK - OIL CAME OUT THE DOME - SPILL CREW ENROUTE

All Materials:

Site ID:	254389
Operable Unit ID:	1041322
Operable Unit:	01
Material ID:	338859
Material Code:	0001A
Material Name:	#2 fuel oil
Case No.:	Not reported
Material FA:	Petroleum
Quantity:	50.00
Units:	G
Recovered:	50.00
Resource Affected:	Soil
Oxygenate:	Not reported

334
NNW
1/4-1/2
0.383 mi.
2023 ft.

141-147 LAFAYETTE AVE.
141 LAFAYETTE AVE
BROOKLYN, NY

NY LTANKS **S102672123**
N/A

Relative:
Higher

Actual:
76 ft.

LTANKS:

Name:	141-147 LAFAYETTE AVE.
Address:	141 LAFAYETTE AVE
City,State,Zip:	BROOKLYN, NY
Spill Number/Closed Date:	9213645 / 2006-08-31
Facility ID:	9213645
Site ID:	325970
Spill Date:	1992-07-02
Spill Cause:	Tank Overfill
Spill Source:	Commercial/Industrial
Spill Class:	C3
Cleanup Ceased:	Not reported
SWIS:	2401
Investigator:	rvketani
Referred To:	Not reported
Reported to Dept:	1993-03-11
CID:	Not reported
Water Affected:	Not reported
Spill Notifier:	Affected Persons
Last Inspection:	Not reported
Recommended Penalty:	False
Meets Standard:	False
UST Involvement:	False
Remediation Phase:	0
Date Entered In Computer:	1993-03-12
Spill Record Last Update:	2006-09-05
Spiller Name:	Not reported
Spiller Company:	ALMAR FUEL CO.
Spiller Address:	918 MCDONALD AVE.
Spiller County:	001
Spiller Contact:	Not reported
Spiller Phone:	Not reported
Spiller Extention:	Not reported
DEC Region:	2
DER Facility ID:	262588
DEC Memo:	Prior to Sept, 2004 data translation this spill Lead_DEC Field was TIPPLE 10/10/95: This is additional information about material spilled from the translation of the old spill file: 75 YDS CONTAIM SOIL. 6/7/04 TIPPLE UPDATING///TRANSFERRED FROM TIBBE TO TIPPLE/// Ernesto Samuels property mgt agent (718-875-5040 ex.11) contacted. Investigation workplan to be forwarded for review. 8/30/06 - Austin - Received correspondence and 2 phtos from Alastiar James, treasurer of Lafayette Court Apartment Coop at 147c Lafayett Ave., Bronx. Letter requested closure of spill report. Reassigned from DeCandia in Albany to Ketani in Region 2 office, to review submittal and evaluate for closure. - end 8/31/06 - Raphael Ketani. I spoke to Alastair James, Treasurer, Lafayette Court Apartment Coop, 147C Lafayette Avenue, Brooklyn, NY, 11238. He explained that this was a very small spill when it took place. He said it was just an overfill and only a very small area was affected - maybe 5 by 5. Based upon my conversation with Mr. James, the pictures he has enclosed with his letter showing the that the garden has recovered, and the small (1 gal.) size of the spill, I am closing the spill case. Mr. James wrote that he would

141-147 LAFAYETTE AVE. (Continued) **S102672123**

like a closure letter. I will send one out today.

Remarks: OIL LEAKS FROM VENT TO BRICK PATHWAY & SOIL AREA & SHRUBS. ALMAR FUEL CO. RETURNED & APPLIED SPEEDI-DRI. APPROX. 1 WEEK LATER P/U & REMOVED & SAND WAS APPLIED. CHEMICAL CONSULTING CORP. TESTED SAMPLES

All Materials:

Site ID:	325970
Operable Unit ID:	977756
Operable Unit:	01
Material ID:	403412
Material Code:	0001A
Material Name:	#2 fuel oil
Case No.:	Not reported
Material FA:	Petroleum
Quantity:	-1.00
Units:	G
Recovered:	.00
Resource Affected:	Soil
Oxygenate:	Not reported

335
SW
1/4-1/2
0.385 mi.
2033 ft.

300 FLATBUSH AV/ 7TH AV **NY LTANKS** **S102662726**
300 FLATBUSH AVE/ 7TH AVE **N/A**
BROOKLYN, NY

Relative:
Higher

Actual:
87 ft.

LTANKS:

Name:	300 FLATBUSH AV/ 7TH AV
Address:	300 FLATBUSH AVE/ 7TH AVE
City,State,Zip:	BROOKLYN, NY
Spill Number/Closed Date:	9610245 / 1997-07-03
Facility ID:	9610245
Site ID:	262270
Spill Date:	1996-11-15
Spill Cause:	Tank Overfill
Spill Source:	Unknown
Spill Class:	B2
Cleanup Ceased:	Not reported
SWIS:	2401
Investigator:	O'DOWD
Referred To:	Not reported
Reported to Dept:	1996-11-15
CID:	267
Water Affected:	Not reported
Spill Notifier:	Local Agency
Last Inspection:	Not reported
Recommended Penalty:	False
Meets Standard:	False
UST Involvement:	False
Remediation Phase:	0
Date Entered In Computer:	1996-11-15
Spill Record Last Update:	2001-11-01
Spiller Name:	Not reported
Spiller Company:	UNKNOWN
Spiller Address:	Not reported
Spiller County:	999
Spiller Contact:	HOWARD LEVY

300 FLATBUSH AV/ 7TH AV (Continued) **S102662726**

Spiller Phone:	(718) 595-6700
Spiller Extention:	Not reported
DEC Region:	2
DER Facility ID:	214117
DEC Memo:	Not reported
Remarks:	while making a fuel delivery to above location 60-100 gallons of fuel spilled into the subways fd on scene

All Materials:

Site ID:	262270
Operable Unit ID:	1041858
Operable Unit:	01
Material ID:	342459
Material Code:	0001A
Material Name:	#2 fuel oil
Case No.:	Not reported
Material FA:	Petroleum
Quantity:	100.00
Units:	G
Recovered:	.00
Resource Affected:	Soil
Oxygenate:	Not reported

BP336 **44 LEFFERTS PL/BKLYN** **NY LTANKS** **S106703544**
ESE **44 LEFFERTS PLACE** **N/A**
1/4-1/2 **BROOKLYN, NY**
0.388 mi.
2050 ft. **Site 1 of 2 in cluster BP**

Relative:
Higher

Actual:
78 ft.

LTANKS:

Name:	44 LEFFERTS PL/BKLYN
Address:	44 LEFFERTS PLACE
City,State,Zip:	BROOKLYN, NY
Spill Number/Closed Date:	9101804 / 1991-05-15
Facility ID:	9101804
Site ID:	69107
Spill Date:	1991-05-15
Spill Cause:	Tank Overfill
Spill Source:	Private Dwelling
Spill Class:	Not reported
Cleanup Ceased:	1991-05-15
SWIS:	2401
Investigator:	KSTANG
Referred To:	Not reported
Reported to Dept:	1991-05-15
CID:	Not reported
Water Affected:	Not reported
Spill Notifier:	Responsible Party
Last Inspection:	Not reported
Recommended Penalty:	False
Meets Standard:	True
UST Involvement:	False
Remediation Phase:	0
Date Entered In Computer:	1991-05-15
Spill Record Last Update:	2002-12-26
Spiller Name:	Not reported
Spiller Company:	Not reported

44 LEFFERTS PL/BKLYN (Continued) **S106703544**

Spiller Address:	Not reported
Spiller County:	001
Spiller Contact:	Not reported
Spiller Phone:	Not reported
Spiller Extention:	Not reported
DEC Region:	2
DER Facility ID:	65741
DEC Memo:	Prior to Sept, 2004 data translation this spill Lead_DEC Field was TANG
Remarks:	TANK OVERFILLED,SPILL IN BASEMENT, CLEANED WITH DRYSOL.

All Materials:

Site ID:	69107
Operable Unit ID:	955389
Operable Unit:	01
Material ID:	424340
Material Code:	0001A
Material Name:	#2 fuel oil
Case No.:	Not reported
Material FA:	Petroleum
Quantity:	1.00
Units:	G
Recovered:	.00
Resource Affected:	Soil
Oxygenate:	Not reported

BQ337 **APT BUILDING - TTF** **NY LTANKS** **S112231242**
SSE **307 PROSPECT PLACE** **N/A**
1/4-1/2 **BROOKLYN, NY**
0.393 mi.
2074 ft. **Site 1 of 2 in cluster BQ**

Relative:
Higher

Actual:
110 ft.

LTANKS:

Name:	APT BUILDING - TTF
Address:	307 PROSPECT PLACE
City,State,Zip:	BROOKLYN, NY
Spill Number/Closed Date:	1206302 / 2017-08-08
Facility ID:	1206302
Site ID:	469296
Spill Date:	2012-09-26
Spill Cause:	Tank Test Failure
Spill Source:	Commercial/Industrial
Spill Class:	C4
Cleanup Ceased:	Not reported
SWIS:	2401
Investigator:	PXLAKHAN
Referred To:	Not reported
Reported to Dept:	2012-09-26
CID:	Not reported
Water Affected:	Not reported
Spill Notifier:	Other
Last Inspection:	Not reported
Recommended Penalty:	False
Meets Standard:	False
UST Involvement:	False
Remediation Phase:	0
Date Entered In Computer:	2012-09-26

APT BUILDING - TTF (Continued) **S112231242**

Spill Record Last Update:	2017-08-08
Spiller Name:	Not reported
Spiller Company:	TANK TEST FAILURE
Spiller Address:	Not reported
Spiller County:	999
Spiller Contact:	JIM MARTIN
Spiller Phone:	(646)2799509
Spiller Extention:	Not reported
DEC Region:	2
DER Facility ID:	423595
DEC Memo:	12/19/12 AFrischeisen TTF sent and upped to eDocs. 12/23/2015: Rashad Spill reassigned from DeMeo to Omar as per DeMeo. 307 Prospect Place does not have an alternate address. No additional spill report or PBS registration found. No documents found in D2. 12/30/2015: Rashad Sent email to Carrie from ATS: Spill#1206302 for 307 Prospect Place, Brooklyn NY 11238 received on 9/26/2012 has been reassigned to me. The previous notes state that there was a tank test failure at this location. If you have any documentation or information that you could provide me it would be appreciated. Carrie replied: I have reached out to our original customer to obtain permission to release the report and customer information. As soon as I receive a response, I will advise accordingly. If you have any questions, please do not hesitate to contact us. Carrie sent follow up email: I spoke to our original customer. At this time we do not have permission to release any information regarding this property. James Martin (treasurer) email - jmart1745@aol.com, Stephen Furnstahl (President) email - sfurnstahl@gmail.com. 1/17/2017 Austin This spill report is being transferred from Rashad Omar to Jennifer Kann end. 6/6/17: J.Kann - As per Austin, spill reassigned to Lakhani. 06/20/17 - Lakhani Spoke to ATS and they informed that after the initial failing test completed on 09/26/12 there was no follow up. 08/03/17 - Lakhani DEC Lakhani emailed Stephen Furnstahl and James Martin regarding the tank failure. 08/08/17 - Lakhani James Martin emailed a passing tightness test dated 10/17/2012 along with photos of the tank. Documents uploaded to D2. Due to tight tank and no evidence of discharge to the subsurface, spill is closed.
Remarks:	repair/retest pending

All Materials:

Site ID:	469296
Operable Unit ID:	1219190
Operable Unit:	01
Material ID:	2217669
Material Code:	0001A
Material Name:	#2 fuel oil
Case No.:	Not reported
Material FA:	Petroleum
Quantity:	Not reported
Units:	Not reported
Recovered:	Not reported
Resource Affected:	Not reported
Oxygenate:	Not reported

BR338 **925 ATLANTIC AVENUE** **NY NYC OER** **S129932686**
ESE **925 ATLANTIC AVENUE** **N/A**
1/4-1/2 **BROOKLYN, NY**
0.394 mi.
2078 ft. **Site 1 of 4 in cluster BR**

Relative:
Higher

Actual:
81 ft.

NYC OER:

Name:	925 ATLANTIC AVENUE
Address:	925 ATLANTIC AVENUE
City,State,Zip:	BROOKLYN, NY
Latitude:	40.68064
Longitude:	-73.962132
OER Project Numbers:	16TMP0052K,16EH-N045K,16CVCP066K
BBL:	3020180057
OER Program:	VCP (Enrolled), E/RD (Review)
Class:	Active (A)
Phase:	Construction
URL:	https://a002-epic.nyc.gov/app/workspace/3401/docrepository
Postcode:	2
Community Board:	35
Council District:	201
Census Tract:	3000000
BIN:	3020180057
NTA:	Clinton Hill

BR339 **925 ATLANTIC AVENUE** **NY VCP** **S125317244**
ESE **925 ATLANTIC AVENUE** **N/A**
1/4-1/2 **NEW YORK CITY, NY**
0.394 mi.
2078 ft. **Site 2 of 4 in cluster BR**

Relative:
Higher

Actual:
81 ft.

VCP NYC:

Project ID:	16TMP0052K,16EH-N045K,16CVCP066K
Name:	925 ATLANTIC AVENUE
Address:	925 ATLANTIC AVENUE
City,State,Zip:	NEW YORK CITY, NY
Borough:	Brooklyn
BBL:	3020180057
OER Program:	VCP (Enrolled), E/RD (Review)
Phase:	Construction
Latitude:	40.68064
Longitude:	-73.962132
Postcode:	2
Community Board:	35
Council District:	201
Census Tract:	3000000
BIN:	3020180057
NTA:	Clinton Hill

BP340 **50 LEFFERTS PLACE** **NY LTANKS** **S118953794**
ESE **50 LEFFERTS PLACE** **N/A**
1/4-1/2 **BROOKLYN, NY**
0.398 mi.
2103 ft. **Site 2 of 2 in cluster BP**

Relative:
Higher

Actual:
78 ft.

LTANKS:

Name:	50 LEFFERTS PLACE
Address:	50 LEFFERTS PLACE
City,State,Zip:	BROOKLYN, NY
Spill Number/Closed Date:	9414242 / 1995-01-27
Facility ID:	9414242
Site ID:	140844
Spill Date:	1995-01-27
Spill Cause:	Tank Overfill
Spill Source:	Private Dwelling
Spill Class:	C4
Cleanup Ceased:	1994-01-27
SWIS:	2401
Investigator:	SMMARTIN
Referred To:	Not reported
Reported to Dept:	1995-01-27
CID:	Not reported
Water Affected:	Not reported
Spill Notifier:	Responsible Party
Last Inspection:	Not reported
Recommended Penalty:	False
Meets Standard:	True
UST Involvement:	False
Remediation Phase:	0
Date Entered In Computer:	1995-01-27
Spill Record Last Update:	2004-09-30
Spiller Name:	Not reported
Spiller Company:	WHALECO FUEL
Spiller Address:	1 COFFEE ST
Spiller County:	001
Spiller Contact:	Not reported
Spiller Phone:	Not reported
Spiller Extention:	Not reported
DEC Region:	2
DER Facility ID:	120284
DEC Memo:	Prior to Sept, 2004 data translation this spill Lead_DEC Field was MARTINKAT
Remarks:	ONTO SIDEWALK CLEANED UP WITH SPEEDY DRY

All Materials:

Site ID:	140844
Operable Unit ID:	1011662
Operable Unit:	01
Material ID:	372987
Material Code:	0001A
Material Name:	#2 fuel oil
Case No.:	Not reported
Material FA:	Petroleum
Quantity:	4.00
Units:	G
Recovered:	.00
Resource Affected:	Soil
Oxygenate:	Not reported

BR341 **929 ATLANTIC AVENUE** **NY VCP** **S118943445**
ESE **929 ATLANTIC AVENUE** **N/A**
1/4-1/2 **NEW YORK CITY, NY**
0.403 mi.
2129 ft. **Site 3 of 4 in cluster BR**

Relative:
Higher

Actual:
80 ft.

VCP NYC:

Project ID:	15TMP0004K,15EH-N004K,15CVCP055K
Name:	929 ATLANTIC AVENUE
Address:	929 ATLANTIC AVENUE
City,State,Zip:	NEW YORK CITY, NY
Borough:	Brooklyn
BBL:	3020180054
OER Program:	VCP (Enrolled), E/RD (Review)
Phase:	Construction
Latitude:	40.680615
Longitude:	-73.962006
Postcode:	2
Community Board:	35
Council District:	201
Census Tract:	3000000
BIN:	3020180054
NTA:	Clinton Hill

BR342 **LOT 56,TAXBLOCK 2018** **NY E DESIGNATION** **S121796922**
ESE **929 ATLANTIC AVENUE** **NY NYC OER** **N/A**
1/4-1/2 **BROOKLYN, NY**
0.403 mi.
2129 ft. **Site 4 of 4 in cluster BR**

Relative:
Higher

Actual:
80 ft.

E DESIGNATION:

Name:	LOT 56,TAXBLOCK 2018
Address:	929 ATLANTIC AVENUE
City,State,Zip:	BROOKLYN, NY
Tax Lot(s):	56
Tax Block:	2018
Borough Code:	Not reported
E-No:	E-183
Effective Date:	Not reported
Satisfaction Date:	Not reported
Ceqr Number:	07DCP066K
Ulurp Number:	070430ZMK
Zoning Map No:	16c
Description:	Underground Gasoline Storage Tanks* Testing Protocol.;Window Wall Attenuation & Alternate Ventilation
Lot Remediation Date:	Not reported

NYC OER:

Name:	929 ATLANTIC AVENUE
Address:	929 ATLANTIC AVENUE
City,State,Zip:	BROOKLYN, NY
Latitude:	40.680615
Longitude:	-73.962006
OER Project Numbers:	15TMP0004K,15EH-N004K,15CVCP055K
BBL:	3020180054
OER Program:	VCP (Enrolled), E/RD (Review)
Class:	Active (A)
Phase:	Construction

LOT 56,TAXBLOCK 2018 (Continued) **S121796922**

URL:	https://a002-epic.nyc.gov/app/workspace/2826/docrepository
Postcode:	2
Community Board:	35
Council District:	201
Census Tract:	3000000
BIN:	3020180054
NTA:	Clinton Hill

BQ343 **316 PROSPECT PLACE/BKLYN** **NY LTANKS** **S100166787**
SSE **316 PROSPECT PLACE** **N/A**
1/4-1/2 **NEW YORK CITY, NY**
0.414 mi.
2188 ft. **Site 2 of 2 in cluster BQ**

Relative:
Higher

Actual:
113 ft.

LTANKS:

Name:	316 PROSPECT PLACE/BKLYN
Address:	316 PROSPECT PLACE
City,State,Zip:	NEW YORK CITY, NY
Spill Number/Closed Date:	8912288 / 1990-03-28
Facility ID:	8912288
Site ID:	307949
Spill Date:	1990-03-26
Spill Cause:	Tank Failure
Spill Source:	Private Dwelling
Spill Class:	Not reported
Cleanup Ceased:	1990-03-28
SWIS:	2401
Investigator:	WILSON
Referred To:	Not reported
Reported to Dept:	1990-03-27
CID:	Not reported
Water Affected:	Not reported
Spill Notifier:	Other
Last Inspection:	Not reported
Recommended Penalty:	False
Meets Standard:	True
UST Involvement:	False
Remediation Phase:	0
Date Entered In Computer:	1990-04-02
Spill Record Last Update:	1990-05-09
Spiller Name:	Not reported
Spiller Company:	316 PROSPECT AVENUE
Spiller Address:	316 PROSPECT AVENUE
Spiller County:	001
Spiller Contact:	Not reported
Spiller Phone:	Not reported
Spiller Extention:	Not reported
DEC Region:	2
DER Facility ID:	248705
DEC Memo:	Not reported
Remarks:	CUSTOMER CALLED WITH NO HEAT, SERVICEMAN FOUND (2) 275 GALLON TANKS INBASEMENT ON A CONCRETE FLOOR, FOUND ONE TANK LEAKING, APPLIED SPEEDY DRY, WILL PICK UP & DISPOSE.

All Materials:

Site ID:	307949
Operable Unit ID:	937985
Operable Unit:	01

316 PROSPECT PLACE/BKLYN (Continued) **S100166787**

Material ID:	441759
Material Code:	0001A
Material Name:	#2 fuel oil
Case No.:	Not reported
Material FA:	Petroleum
Quantity:	1.00
Units:	G
Recovered:	.00
Resource Affected:	Soil
Oxygenate:	Not reported

BS344 **767 BERGEN STREET - DOB JOB NO. 320576658 & 320576** **NY VCP** **S118943324**
SE **767 BERGEN STREET** **N/A**
1/4-1/2 **NEW YORK CITY, NY**
0.435 mi.
2299 ft. **Site 1 of 3 in cluster BS**

Relative:
Higher

Actual:
103 ft.

VCP NYC:

Project ID:	13TMP0443K,13EHAZ443K,14CVCP185K
Name:	767 BERGEN STREET - DOB JOB NO. 320576658 & 320576649
Address:	767 BERGEN STREET
City,State,Zip:	NEW YORK CITY, NY
Borough:	Brooklyn
BBL:	30,114,000,483,011,400,000
OER Program:	VCP (Enrolled), E/RD (Review)
Phase:	Completed
Latitude:	40.678329
Longitude:	-73.962959
Postcode:	8
Community Board:	35
Council District:	203
Census Tract:	3407043
BIN:	3011407506
NTA:	Prospect Heights

BS345 **767 BERGEN STREET - DOB JOB NO. 320576658 & 320576** **NY NYC OER** **S129932633**
SE **767 BERGEN STREET** **N/A**
1/4-1/2 **BROOKLYN, NY**
0.435 mi.
2299 ft. **Site 2 of 3 in cluster BS**

Relative:
Higher

Actual:
103 ft.

NYC OER:

Name:	767 BERGEN STREET - DOB JOB NO. 320576658 & 320576649
Address:	767 BERGEN STREET
City,State,Zip:	BROOKLYN, NY
Latitude:	40.678329
Longitude:	-73.962959
OER Project Numbers:	13TMP0443K,13EHAZ443K,14CVCP185K
BBL:	3.01140004830114E+19
OER Program:	VCP (Enrolled), E/RD (Review)
Class:	Completed (C)
Phase:	Completed
URL:	https://a002-epic.nyc.gov/app/workspace/1711/docrepository
Postcode:	8
Community Board:	35

767 BERGEN STREET - DOB JOB NO. 320576658 & 320576649 (Continued) **S129932633**

Council District:	203
Census Tract:	3407043
BIN:	3011407506
NTA:	Prospect Heights

BS346 **BERGEN STREET USED PARTS INC** **NY SWF/LF** **S108145708**
SE **762-765 BERGEN STREET** **N/A**
1/4-1/2 **BROOKLYN, NY 11238**
0.441 mi.
2327 ft. **Site 3 of 3 in cluster BS**

Relative: **Higher**
Actual: **106 ft.**

SWF/LF:

Name:	BERGEN STREET USED PARTS INC
Address:	762-765 BERGEN STREET
City,State,Zip:	BROOKLYN, NY 11238
Flag:	INACTIVE
Region Code:	2
Phone Number:	7183981573
Owner Name:	Segundo Once
Owner Type:	Private
Owner Address:	762-765 Bergen Street
Owner Addr2:	Not reported
Owner City,St,Zip:	Brooklyn, NY 11238
Owner Email:	segundoonce@alo.com
Owner Phone:	7183981573
Contact Name:	Not reported
Contact Address:	Not reported
Contact Addr2:	Not reported
Contact City,St,Zip:	Not reported
Contact Email:	Not reported
Contact Phone:	Not reported
Activity Desc:	Vehicle Dismantling Facility
Activity Number:	[24J]
Active:	No
East Coordinate:	587654
North Coordinate:	4503537
Accuracy Code:	Not reported
Regulatory Status:	Not reported
Waste Type:	Not reported
Authorization #:	Not reported
Authorization Date:	Not reported
Expiration Date:	Not reported
Operator Name:	Not reported
Operator Type:	Not reported
Laste Date:	Not reported

BT347 **1019-1033 FULTON STREET** **NY VCP** **S125316761**
East **1033 FULTON STREET** **N/A**
1/4-1/2 **NEW YORK CITY, NY**
0.447 mi.
2362 ft. **Site 1 of 4 in cluster BT**

Relative: **Higher**
Actual: **69 ft.**

VCP NYC:

Project ID:	15TMP0493K,15EH-N493K,16CVCP061K
Name:	1019-1033 FULTON STREET
Address:	1033 FULTON STREET

1019-1033 FULTON STREET (Continued) **S125316761**

City,State,Zip:	NEW YORK CITY, NY
Borough:	Brooklyn
BBL:	30,199,100,013,019,900,000,000,000,000,000,000,000,000,000,000,000,000,000,000,000,000,000,000,000,000,000,0
OER Program:	VCP (Enrolled), E/RD (Review)
Phase:	Site Management
Latitude:	40.682201
Longitude:	-73.960743
Postcode:	2
Community Board:	35
Council District:	227
Census Tract:	3000000
BIN:	3019910001
NTA:	Clinton Hill

BT348 **1019-1033 FULTON STREET** **NY NYC OER** **S129931921**
East **1033 FULTON STREET** **N/A**
1/4-1/2 **BROOKLYN, NY**
0.447 mi.
2362 ft. **Site 2 of 4 in cluster BT**

Relative: NYC OER:
Higher

Actual: Name:	1019-1033 FULTON STREET
69 ft. Address:	1033 FULTON STREET
City,State,Zip:	BROOKLYN, NY
Latitude:	40.682201
Longitude:	-73.960743
OER Project Numbers:	15TMP0493K,15EH-N493K,16CVCP061K
BBL:	3.0199100013019898E+79
OER Program:	VCP (Enrolled), E/RD (Review)
Class:	Completed (C)
Phase:	Site Management
URL:	https://a002-epic.nyc.gov/app/workspace/2911/docrepository
Postcode:	2
Community Board:	35
Council District:	227
Census Tract:	3000000
BIN:	3019910001
NTA:	Clinton Hill

---

349 **FIRST CHURCH OF CHRIST, SCIENTIST** **NY LTANKS** **U003800448**
SSW **156 STERLING PLACE** **NY UST** **N/A**
1/4-1/2 **BROOKLYN, NY 11217**
0.452 mi.
2387 ft.

Relative: LTANKS:
Higher

Actual: Name:	CHURCH
99 ft. Address:	156 STERLING PLACE
City,State,Zip:	BROOKLYN, NY 11217
Spill Number/Closed Date:	0605885 / 2006-11-22
Facility ID:	0605885
Site ID:	369145
Spill Date:	2006-08-22
Spill Cause:	Tank Test Failure
Spill Source:	Institutional, Educational, Gov., Other
Spill Class:	C4

FIRST CHURCH OF CHRIST, SCIENTIST (Continued) **U003800448**

Cleanup Ceased:	Not reported
SWIS:	2401
Investigator:	BKFALVEY
Referred To:	Not reported
Reported to Dept:	2006-08-22
CID:	444
Water Affected:	Not reported
Spill Notifier:	Tank Tester
Last Inspection:	Not reported
Recommended Penalty:	False
Meets Standard:	False
UST Involvement:	False
Remediation Phase:	0
Date Entered In Computer:	2006-08-22
Spill Record Last Update:	2006-11-22
Spiller Name:	STEVE BRAUM
Spiller Company:	CHURCH
Spiller Address:	156 STERLING PLACE
Spiller County:	001
Spiller Contact:	STEVE BRAUM
Spiller Phone:	(718) 444-3400
Spiller Extention:	Not reported
DEC Region:	2
DER Facility ID:	28438
DEC Memo:	08/22/06-Hiralkumar Patel. spoke with Rich at Madison oil. he gave me contact number at site as: (718) 783-0375 left message at this number. received call from Ms. Madelyn from Christian Science Reading Room. she asked to send letter to chairman at following address: Mercedes Walker Christian Science Reading Room 338 Flatbush Avenue Brooklyn, NY 11238 PBS#: 2-606696 TTF send to Walker. 09/27/06-Hiralkumar Patel. received call from Madelyn. they are in process of hiring contractor. asked Madelyn to provide contractor's name and number, who will do further work by Monday Oct. 2nd, 2006. **see E-docs.** 10/2/06 called Madelyn Willis. (718)783-0375 (917)892-3457. Madison Oil (Steve Braun) is contractor. Excavation to begin sometime this week. Fax received: letter from Madison Oil regarding work to be done. Tank being closed and installing 2 new 275 gallon tanks. bf 10/3/06 Madison Oil to be on-site tomorrow morning to excavate. bf 11/22/06 received soil sample results from Madison Oil by fax on 11/2/06. based on results, NFA. bf
Remarks:	PBS No: 2-606696 UNCOVER VILOTAE AND TEST

All TTF:

Facility ID:	0605885
Spill Number:	0605885
Spill Tank Test:	1550211
Site ID:	369145
Tank Number:	1
Tank Size:	2500
Material:	0001
EPA UST:	Not reported
UST:	Not reported
Cause:	Not reported
Source:	Not reported
Test Method:	03
Test Method 2:	Horner EZ Check I or II
Leak Rate:	.00
Gross Fail:	Not reported

FIRST CHURCH OF CHRIST, SCIENTIST (Continued) **U003800448**

Modified By: Watchdog
Last Modified Date: Not reported

All Materials:
Site ID: 369145
Operable Unit ID: 1126991
Operable Unit: 01
Material ID: 2116558
Material Code: 0001A
Material Name: #2 fuel oil
Case No.: Not reported
Material FA: Petroleum
Quantity: Not reported
Units: G
Recovered: .00
Resource Affected: Soil
Oxygenate: Not reported

UST:
Name: FIRST CHURCH OF CHRIST, SCIENTIST
Address: 156 STERLING PLACE
City,State,Zip: BROOKLYN, NY 11217
Id/Status: 2-606696 / Active
Program Type: PBS
Region: STATE
DEC Region: 2
Expiration Date: 07/14/2026
UTM X: 586788.91447
UTM Y: 4503386.31082
Site Type: Other

Affiliation Records:
Site Id: 28554
Affiliation Type: Mail Contact
Company Name: THE BERKELEY CARROLL SCHOOL
Contact Type: Not reported
Contact Name: ROBERT ISABELLA
Address1: 152 STERLING PLACE
Address2: Not reported
City: BROOKLYN
State: NY
Zip Code: 11217
Country Code: 001
Phone: (718) 534-6588
EMail: BISABELLA@BERKELEYCARROLL.ORG
Fax Number: Not reported
Modified By: MFLEONAR
Date Last Modified: 2017-05-23

Site Id: 28554
Affiliation Type: Facility Operator
Company Name: FIRST CHURCH OF CHRIST, SCIENTIST
Contact Type: Not reported
Contact Name: HICHAM RAJAI
Address1: Not reported
Address2: Not reported

FIRST CHURCH OF CHRIST, SCIENTIST (Continued) **U003800448**

City:	Not reported
State:	NN
Zip Code:	Not reported
Country Code:	001
Phone:	(917) 335-1323
EMail:	Not reported
Fax Number:	Not reported
Modified By:	MFLEONAR
Date Last Modified:	2017-05-23

Site Id:	28554
Affiliation Type:	Emergency Contact
Company Name:	THE BERKELEY CARROLL SCHOOL
Contact Type:	Not reported
Contact Name:	HICHAM RAJAI, FACILITIES SUPERVISOR
Address1:	Not reported
Address2:	Not reported
City:	Not reported
State:	NN
Zip Code:	Not reported
Country Code:	999
Phone:	(917) 335-1323
EMail:	Not reported
Fax Number:	Not reported
Modified By:	MFLEONAR
Date Last Modified:	2017-05-23

Site Id:	28554
Affiliation Type:	Facility Owner
Company Name:	THE BERKELEY CARROLL SCHOOL
Contact Type:	AUTHORIZED REPRESENTATIVE
Contact Name:	LAUREN PAPALEO
Address1:	181 LINCOLN PLACE
Address2:	Not reported
City:	BROOKLYN
State:	NY
Zip Code:	11217
Country Code:	001
Phone:	(718) 534-6584
EMail:	Not reported
Fax Number:	Not reported
Modified By:	MFLEONAR
Date Last Modified:	2017-05-23

Tank Info:

Tank Number:	001
Tank ID:	61785
Tank Status:	In Service
Material Name:	In Service
Capacity Gallons:	2500
Install Date:	01/01/1997
Date Tank Closed:	Not reported
Registered:	True
Tank Location:	Underground
Tank Type:	Steel/carbon steel
Material Code:	0001

FIRST CHURCH OF CHRIST, SCIENTIST (Continued) **U003800448**

Common Name of Substance: #2 Fuel Oil (On-Site Consumption)

Tightness Test Method: 21
Date Test: 10/12/2006
Next Test Date: Not reported
Pipe Model: Not reported
Modified By: MJGRIFFI
Last Modified: 05/09/2022

Equipment Records:

D01 - Pipe Type - Steel/Carbon Steel/Iron
A00 - Tank Internal Protection - None
B01 - Tank External Protection - Painted/Asphalt Coating
L09 - Piping Leak Detection - Exempt Suction Piping
H00 - Tank Leak Detection - None
I04 - Overfill - Product Level Gauge (A/G)
F00 - Pipe External Protection - None
G00 - Tank Secondary Containment - None
J02 - Dispenser - Suction Dispenser
C03 - Pipe Location - Aboveground/Underground Combination

---

350 ESE 1/4-1/2 0.453 mi. 2393 ft.

990 ATLANTIC AVE
990 ATLANTIC AVE
BROOKLYN, NY

NY LTANKS **S100494512**
N/A

Relative: Higher

Actual: 84 ft.

LTANKS:

Name: 990 ATLANTIC AVE
Address: 990 ATLANTIC AVE
City,State,Zip: BROOKLYN, NY
Spill Number/Closed Date: 9210824 / 1992-12-18
Facility ID: 9210824
Site ID: 167865
Spill Date: 1992-12-17
Spill Cause: Tank Failure
Spill Source: Commercial/Industrial
Spill Class: C4
Cleanup Ceased: 1992-12-18
SWIS: 2401
Investigator: CAMMISA
Referred To: Not reported
Reported to Dept: 1992-12-18
CID: Not reported
Water Affected: Not reported
Spill Notifier: Other
Last Inspection: Not reported
Recommended Penalty: False
Meets Standard: True
UST Involvement: False
Remediation Phase: 0
Date Entered In Computer: 1992-12-22
Spill Record Last Update: 2004-09-30
Spiller Name: Not reported
Spiller Company: Not reported
Spiller Address: Not reported
Spiller County: 001
Spiller Contact: Not reported

990 ATLANTIC AVE (Continued) **S100494512**

Spiller Phone:	Not reported
Spiller Extention:	Not reported
DEC Region:	2
DER Facility ID:	141424
DEC Memo:	Not reported
Remarks:	VAVLE NIPPLE ON A/G 275 ROTTED OUT-OIL LEAKED TO CONCRETE FLOOR -SVCMNPUT VAC ON TANK AND REPLACED FITTINGS AND VAVLE APPLIED SPEEDI-DRI P/UDISPOSED

All Materials:

Site ID:	167865
Operable Unit ID:	977460
Operable Unit:	01
Material ID:	404264
Material Code:	0001A
Material Name:	#2 fuel oil
Case No.:	Not reported
Material FA:	Petroleum
Quantity:	4.00
Units:	G
Recovered:	.00
Resource Affected:	Soil
Oxygenate:	Not reported

BU351 **979 PACIFIC STREET** **NY VCP** **S128587703**
ESE **979 PACIFIC STREET** **N/A**
1/4-1/2 **NEW YORK CITY, NY**
0.454 mi.
2396 ft. **Site 1 of 2 in cluster BU**

Relative: **Higher**

Actual: **86 ft.**

VCP NYC:

Project ID:	21TMP0827K,21EH-N180K,22CVCP009K
Name:	979 PACIFIC STREET
Address:	979 PACIFIC STREET
City,State,Zip:	NEW YORK CITY, NY
Borough:	Brooklyn
BBL:	3011250001
OER Program:	VCP (Enrolled), E/RD (Review)
Phase:	Site Management
Latitude:	40.679602
Longitude:	-73.961152
Postcode:	8
Community Board:	35
Council District:	305
Census Tract:	3000000
BIN:	3011250001
NTA:	Crown Heights North

BU352 **979 PACIFIC STREET** **NY NYC OER** **S129932703**
ESE **979 PACIFIC STREET** **N/A**
1/4-1/2 **BROOKLYN, NY**
0.454 mi.
2396 ft. **Site 2 of 2 in cluster BU**

Relative: **Higher**
Actual: **86 ft.**

NYC OER:

Name:	979 PACIFIC STREET
Address:	979 PACIFIC STREET
City,State,Zip:	BROOKLYN, NY
Latitude:	40.679602
Longitude:	-73.961152
OER Project Numbers:	21TMP0827K,21EH-N180K,22CVCP009K
BBL:	3011250001
OER Program:	VCP (Enrolled), E/RD (Review)
Class:	Active (A)
Phase:	Construction
URL:	https://a002-epic.nyc.gov/app/workspace/22633/docrepository
Postcode:	8
Community Board:	35
Council District:	305
Census Tract:	3000000
BIN:	3011250001
NTA:	Crown Heights North

BV353 **670-678 PACIFIC STREET - DOB JOB NO. NB- 320900566** **NY VCP** **S125317182**
West **607 PACIFIC STREET** **N/A**
1/4-1/2 **NEW YORK CITY, NY**
0.454 mi.
2398 ft. **Site 1 of 2 in cluster BV**

Relative: **Lower**
Actual: **43 ft.**

VCP NYC:

Project ID:	14TMP0227K,14EH-N227K,14CVCP217K
Name:	670-678 PACIFIC STREET - DOB JOB NO. NB- 320900566
Address:	607 PACIFIC STREET
City,State,Zip:	NEW YORK CITY, NY
Borough:	Brooklyn
BBL:	301,128,000,930,112,000,000,000,000,000
OER Program:	VCP (Enrolled), E/RD (Review)
Phase:	Completed
Latitude:	40.683218
Longitude:	-73.977292
Postcode:	2
Community Board:	39
Council District:	12901
Census Tract:	Not reported
BIN:	Not reported
NTA:	Park Slope-Gowanus

BV354 **670-678 PACIFIC STREET - DOB JOB NO. NB- 320900566** **NY NYC OER** **S129932597**
West **607 PACIFIC STREET** **N/A**
1/4-1/2 **BROOKLYN, NY**
0.454 mi.
2398 ft. **Site 2 of 2 in cluster BV**

Relative: NYC OER:
Lower

Actual:
43 ft.

Name:	670-678 PACIFIC STREET - DOB JOB NO. NB- 320900566
Address:	607 PACIFIC STREET
City,State,Zip:	BROOKLYN, NY
Latitude:	40.683218
Longitude:	-73.977292
OER Project Numbers:	14TMP0227K,14EH-N227K,14CVCP217K
BBL:	3.01128000930112E+29
OER Program:	VCP (Enrolled), E/RD (Review)
Class:	Completed (C)
Phase:	Completed
URL:	https://a002-epic.nyc.gov/app/workspace/2327/docrepository
Postcode:	2
Community Board:	39
Council District:	12901
Census Tract:	Not reported
BIN:	Not reported
NTA:	Park Slope-Gowanus

BT355 **1035 FULTON STREET** **NY NYC OER** **S129931928**
East **1035 FULTON STREET** **N/A**
1/4-1/2 **BROOKLYN, NY**
0.457 mi.
2412 ft. **Site 3 of 4 in cluster BT**

Relative: NYC OER:
Higher

Actual:
69 ft.

Name:	1035 FULTON STREET
Address:	1035 FULTON STREET
City,State,Zip:	BROOKLYN, NY
Latitude:	40.682456
Longitude:	-73.96052
OER Project Numbers:	13TMP0380K,13EH-N380K,14CVCP157K
BBL:	3.01992001230199E+39
OER Program:	VCP (Enrolled), E/RD (Review)
Class:	Completed (C)
Phase:	Site Management
URL:	https://a002-epic.nyc.gov/app/workspace/1831/docrepository
Postcode:	2
Community Board:	35
Council District:	227
Census Tract:	3418184
BIN:	3019920012
NTA:	Clinton Hill

BT356 **1035 FULTON STREET** **NY VCP** **S118943296**
East **1035 FULTON STREET** **N/A**
1/4-1/2 **NEW YORK CITY, NY**
0.457 mi.
2412 ft. **Site 4 of 4 in cluster BT**

Relative:
Higher

Actual:
69 ft.

VCP NYC:

Project ID:	13TMP0380K,13EH-N380K,14CVCP157K
Name:	1035 FULTON STREET
Address:	1035 FULTON STREET
City,State,Zip:	NEW YORK CITY, NY
Borough:	Brooklyn
BBL:	3,019,920,012,301,990,000,000,000,000,000,000,000,000
OER Program:	VCP (Enrolled), E/RD (Review)
Phase:	Site Management
Latitude:	40.682456
Longitude:	-73.96052
Postcode:	2
Community Board:	35
Council District:	227
Census Tract:	3418184
BIN:	3019920012
NTA:	Clinton Hill

BW357 **527 GRAND AVENUE** **NY VCP** **S128587701**
ESE **527 GRAND AVENUE** **N/A**
1/4-1/2 **NEW YORK CITY, NY**
0.458 mi.
2416 ft. **Site 1 of 3 in cluster BW**

Relative:
Higher

Actual:
90 ft.

VCP NYC:

Project ID:	22TMP0430K,22EH-N110K,22CVCP020K
Name:	527 GRAND AVENUE
Address:	527 GRAND AVENUE
City,State,Zip:	NEW YORK CITY, NY
Borough:	Brooklyn
BBL:	30,113,300,073,011,300,000
OER Program:	VCP (Enrolled), E/RD (Review)
Phase:	Construction
Latitude:	40.679355
Longitude:	-73.961794
Postcode:	8
Community Board:	35
Council District:	305
Census Tract:	3000000
BIN:	3011330007
NTA:	Crown Heights North

BW358 **527 GRAND AVENUE** **NY NYC OER** **S129932519**
ESE **527 GRAND AVENUE** **N/A**
1/4-1/2 **BROOKLYN, NY**
0.458 mi.
2416 ft. **Site 2 of 3 in cluster BW**

Relative:
Higher

Actual:
90 ft.

NYC OER:

Name:	527 GRAND AVENUE
Address:	527 GRAND AVENUE
City,State,Zip:	BROOKLYN, NY

527 GRAND AVENUE (Continued) **S129932519**

Latitude:	40.679355
Longitude:	-73.961794
OER Project Numbers:	22TMP0430K,22EH-N110K,22CVCP020K
BBL:	3.0113300073011298E+19
OER Program:	VCP (Enrolled), E/RD (Review)
Class:	Active (A)
Phase:	Construction
URL:	https://a002-epic.nyc.gov/app/workspace/31877/docrepository
Postcode:	8
Community Board:	35
Council District:	305
Census Tract:	3000000
BIN:	3011330007
NTA:	Crown Heights North

BW359 **GRAND RECYCLING CORP.** **NY SWF/LF** **S105234982**
ESE **535 GRAND AVE.** **NY Spills** **N/A**
1/4-1/2 **BROOKLYN, NY 11238**
0.461 mi.
2434 ft. **Site 3 of 3 in cluster BW**

Relative:
Higher

Actual:
92 ft.

SWF/LF:

Name:	GRAND RECYCLING CORP.
Address:	535 GRAND AVE.
City,State,Zip:	BROOKLYN, NY 11238
Flag:	INACTIVE
Region Code:	2
Phone Number:	7182591851
Owner Name:	Not reported
Owner Type:	Not reported
Owner Address:	Not reported
Owner Addr2:	Not reported
Owner City,St,Zip:	Not reported
Owner Email:	Not reported
Owner Phone:	Not reported
Contact Name:	DANIEL F. TODISCO; OWNER
Contact Address:	Not reported
Contact Addr2:	Not reported
Contact City,St,Zip:	Not reported
Contact Email:	Not reported
Contact Phone:	Not reported
Activity Desc:	Transfer station - permit
Activity Number:	[24T84]
Active:	No
East Coordinate:	587600
North Coordinate:	4503700
Accuracy Code:	Not reported
Regulatory Status:	Not reported
Waste Type:	Not reported
Authorization #:	2-6103-00101
Authorization Date:	Not reported
Expiration Date:	Not reported
Operator Name:	Not reported
Operator Type:	Not reported
Laste Date:	Not reported

SPILLS:

GRAND RECYCLING CORP. (Continued) **S105234982**

Name:	SPILL NUMBER 0108870
Address:	535 GRAND AVE
City,State,Zip:	BROOKLYN, NY
Spill Number/Closed Date:	0108870 / 2002-05-01
Facility ID:	0108870
Facility Type:	ER
DER Facility ID:	127371
Site ID:	149766
DEC Region:	2
Spill Cause:	Abandoned Drums
Spill Class:	C3
SWIS:	2401
Spill Date:	2001-12-04
Investigator:	EXROSSAN
Referred To:	Not reported
Reported to Dept:	2001-12-05
CID:	233
Water Affected:	Not reported
Spill Source:	Unknown
Spill Notifier:	Local Agency
Cleanup Ceased:	Not reported
Cleanup Meets Std:	False
Last Inspection:	Not reported
Recommended Penalty:	False
UST Trust:	False
Remediation Phase:	0
Date Entered In Computer:	2001-12-05
Spill Record Last Update:	2002-05-09
Spiller Name:	Not reported
Spiller Company:	UNK
Spiller Address:	UNK
Spiller Company:	999
Contact Name:	Not reported
DEC Memo:	1 ABANDONED 55 GAL DRUM DRUM DOES NOT APPEAR TYO BE LEAKING CALL BACK REQ
Remarks:	Prior to Sept, 2004 data translation this spill Lead_DEC Field was ROSSAN/VOUGHT No drum found. Spill closed.

All Materials:

Site ID:	149766
Operable Unit ID:	847183
Operable Unit:	01
Material ID:	530080
Material Code:	0022
Material Name:	waste oil/used oil
Case No.:	Not reported
Material FA:	Petroleum
Quantity:	.00
Units:	G
Recovered:	.00
Resource Affected:	Soil
Oxygenate:	Not reported

360 South 1/4-1/2 0.462 mi. 2440 ft. | **APARTMENT COMPLEX**
214 STERLING PLACE
BROOKLYN, NY | **NY LTANKS** | **S105998040**
N/A

Relative: Higher

Actual: 116 ft.

LTANKS:

Name:	APARTMENT COMPLEX
Address:	214 STERLING PLACE
City,State,Zip:	BROOKLYN, NY
Spill Number/Closed Date:	0210906 / 2005-05-06
Facility ID:	0210906
Site ID:	67172
Spill Date:	2003-01-30
Spill Cause:	Tank Test Failure
Spill Source:	Commercial/Industrial
Spill Class:	B3
Cleanup Ceased:	Not reported
SWIS:	2401
Investigator:	SMSANGES
Referred To:	Not reported
Reported to Dept:	2003-01-30
CID:	282
Water Affected:	Not reported
Spill Notifier:	Other
Last Inspection:	Not reported
Recommended Penalty:	False
Meets Standard:	False
UST Involvement:	False
Remediation Phase:	0
Date Entered In Computer:	2003-01-30
Spill Record Last Update:	2005-05-06
Spiller Name:	SAME
Spiller Company:	JOE FRAIMAN
Spiller Address:	214 STERLING PLACE
Spiller County:	001
Spiller Contact:	JOE FRAIMAN
Spiller Phone:	(718) 375-9584
Spiller Extention:	Not reported
DEC Region:	2
DER Facility ID:	64222
DEC Memo:	Prior to Sept, 2004 data translation this spill Lead_DEC Field was SANGESLAND 1/31/2002 TANK TEST FAILURE LETTER SENT TO: JOE FRAIMAN, 214 STERLING PLACE, BROOKLYN NY 11217 2/6/03 - AUSTIN, DDO - KEVIN BARTLEY CALLED FROM USA TANK - HE SAID THAT HE WILL DO THE TANK/PIPING TESTS TOMORROW (2/7). 6/8/2004 Sangesland reviewed a package of information submitted by USA Environmental Services Corp. (Kristin 718-981-7537) This package says that the tank itself failed the test and was relined. Kristin says that the tank was aboveground and had a pinhole leak. Tank was rebuilt, tested and past. Sangesland requested a photograph of the tank. 5/6/2005 no photo was sent, part of project close out initiative- case closed
Remarks:	TANK FAILED THE TEST

All TTF:

Facility ID:	0210906
Spill Number:	0210906
Spill Tank Test:	1527990
Site ID:	67172
Tank Number:	1

APARTMENT COMPLEX (Continued) **S105998040**

Tank Size:	3000
Material:	0001
EPA UST:	Not reported
UST:	Not reported
Cause:	Not reported
Source:	Not reported
Test Method:	03
Test Method 2:	Horner EZ Check I or II
Leak Rate:	.00
Gross Fail:	Not reported
Modified By:	Spills
Last Modified Date:	Not reported

All Materials:

Site ID:	67172
Operable Unit ID:	864173
Operable Unit:	01
Material ID:	514277
Material Code:	0001A
Material Name:	#2 fuel oil
Case No.:	Not reported
Material FA:	Petroleum
Quantity:	.00
Units:	G
Recovered:	.00
Resource Affected:	Soil
Oxygenate:	Not reported

BX361 **963 ATLANTIC AVENUE** **NY VCP** **S118943478**
ESE **963 ATLANTIC AVENUE** **N/A**
1/4-1/2 **NEW YORK CITY, NY**
0.476 mi.
2513 ft. **Site 1 of 3 in cluster BX**

Relative:
Higher

Actual:
81 ft.

VCP NYC:

Project ID:	15TMP0012K,15EH-N012K,15CVCP089K
Name:	963 ATLANTIC AVENUE
Address:	963 ATLANTIC AVENUE
City,State,Zip:	NEW YORK CITY, NY
Borough:	Brooklyn
BBL:	3020190080
OER Program:	VCP (Enrolled), E/RD (Review)
Phase:	Closure
Latitude:	40.680263
Longitude:	-73.960337
Postcode:	2
Community Board:	36
Council District:	227
Census Tract:	3335119
BIN:	3020190080
NTA:	Clinton Hill

BX362 **LOT 80,TAXBLOCK 2019** **NY Spills** **S121796965**
ESE **963 ATLANTIC AVENUE** **NY E DESIGNATION** **N/A**
1/4-1/2 **BROOKLYN, NY 11238** **NY NYC OER**
0.476 mi.
2513 ft. **Site 2 of 3 in cluster BX**

Relative:
Higher

Actual:
81 ft.

SPILLS:

Name:	SOIL
Address:	963 ATLANTIC AVE
City,State,Zip:	BROOKLYN, NY
Spill Number/Closed Date:	2104580 / 2022-09-08
Facility ID:	2104580
Facility Type:	ER
DER Facility ID:	570749
Site ID:	623399
DEC Region:	2
Spill Cause:	Human Error
Spill Class:	D4
SWIS:	2401
Spill Date:	2021-08-13
Investigator:	RMPIPER
Referred To:	Not reported
Reported to Dept:	2021-08-13
CID:	Not reported
Water Affected:	Not reported
Spill Source:	Commercial/Industrial
Spill Notifier:	Other
Cleanup Ceased:	Not reported
Cleanup Meets Std:	False
Last Inspection:	Not reported
Recommended Penalty:	False
UST Trust:	False
Remediation Phase:	0
Date Entered In Computer:	2021-08-13
Spill Record Last Update:	2022-09-08
Spiller Name:	SHAYA MEHRING
Spiller Company:	NEW YORK DEVELOPERS
Spiller Address:	Not reported
Spiller Company:	999
Contact Name:	THOMAS GALLO
DEC Memo:	CONSTRUCTION SITE; C/U PENDING
Remarks:	08/13/21-Hiralkumar Patel. alternate address: 963-965 Atlantic Ave no PBS or other spills found. 6:22 PM:- spoke with Shaya. he mentioned that during excavation of new building foundation, crew noted a 550 gal tank in ground. 08/16/21-Hiralkumar Patel. 9:34 PM:- spoke with Tom at EBC. he mentioned that during excavation for new building foundation, crew found a previously unknown tank at a depth of 12 ft bg. during excavation, crew thought tank top as just a piece of metal in the ground and tried to pulled it out which caused damage to the tank. mostly water, with petroleum odors, spilled onto excavation surface. the impacted soil has been removed and stockpiled on plastic. the remaining tank is still in ground and will be removed after pumping remaining liquid. Tom stated that endpoint samples will be collected after tank removal. Thomas Gallo EBC, Inc. PH. (516) 972-5354 email: tgallo@ebcincny.com 963 Holdings LLC. **property owner** c/o NY Developers & Management **construction management company** Attn.: Shaya Mehring **on-site construction project manager** PH. (718) 541-5749 email: smehring@nydevelopers.net 10:09 AM:- sent email to Mr. Mehring and asked him to submit site map with

LOT 80,TAXBLOCK 2019 (Continued) **S121796965**

tank/sample locations, endpoint sample results and disposal manifests for review. email copied to DEC Piper and Tom. case assigned to DEC Piper. 9/8/22- DEC Piper received and reviewed spill closure report. 1080 tank and 50 yds of soil removed. Endpoints were clean of VOCs. Low level SVOCs . Spill closed. Report is in DEC Docs.

All Materials:

Site ID:	623399
Operable Unit ID:	1370548
Operable Unit:	01
Material ID:	2383624
Material Code:	0001A
Material Name:	#2 fuel oil
Case No.:	Not reported
Material FA:	Petroleum
Quantity:	10.00
Units:	G
Recovered:	Not reported
Resource Affected:	Soil
Oxygenate:	Not reported

E DESIGNATION:

Name:	LOT 80,TAXBLOCK 2019
Address:	963 ATLANTIC AVENUE
City,State,Zip:	BROOKLYN, NY 11238
Tax Lot(s):	80
Tax Block:	2019
Borough Code:	BK
E-No:	E-183
Effective Date:	Not reported
Satisfaction Date:	Not reported
Ceqr Number:	07DCP066K
Ulurp Number:	070430ZMK
Zoning Map No:	16c
Description:	Underground Gasoline Storage Tanks* Testing Protocol.;Window Wall Attenuation & Alternate Ventilation
Lot Remediation Date:	Not reported

NYC OER:

Name:	963 ATLANTIC AVENUE
Address:	963 ATLANTIC AVENUE
City,State,Zip:	BROOKLYN, NY
Latitude:	40.680263
Longitude:	-73.960337
OER Project Numbers:	15TMP0012K,15EH-N012K,15CVCP089K
BBL:	3020190080
OER Program:	VCP (Enrolled), E/RD (Review)
Class:	Completed (C)
Phase:	Closure
URL:	https://a002-epic.nyc.gov/app/workspace/2829/docrepository
Postcode:	2
Community Board:	36
Council District:	227
Census Tract:	3335119
BIN:	3020190080

LOT 80,TAXBLOCK 2019 (Continued) **S121796965**

NTA: Clinton Hill

363
ENE
1/4-1/2
0.480 mi.
2533 ft.

NYC DEPT OF ED PUBLIC SCHOOL 56K
170 GATES AVENUE
BROOKLYN, NY 11238

NY LTANKS **S104516259**
NY Spills **N/A**
NY LEAD
NY MANIFEST

Relative:
Higher

Actual:
69 ft.

LTANKS:

Name:	PS 56 SCHOOL
Address:	170 GATES AVE
City,State,Zip:	BROOKLYN, NY
Spill Number/Closed Date:	9911611 / 2000-02-15
Facility ID:	9911611
Site ID:	267891
Spill Date:	2000-01-05
Spill Cause:	Tank Overfill
Spill Source:	Commercial/Industrial
Spill Class:	C3
Cleanup Ceased:	Not reported
SWIS:	2401
Investigator:	SACCACIO
Referred To:	Not reported
Reported to Dept:	2000-01-05
CID:	282
Water Affected:	Not reported
Spill Notifier:	Other
Last Inspection:	Not reported
Recommended Penalty:	False
Meets Standard:	False
UST Involvement:	False
Remediation Phase:	0
Date Entered In Computer:	2000-01-05
Spill Record Last Update:	2000-02-15
Spiller Name:	TIM GEORGE
Spiller Company:	PS 56 SCHOOL
Spiller Address:	170 GATES AVE
Spiller County:	001
Spiller Contact:	TIM GEORGE
Spiller Phone:	(718) 391-6570
Spiller Extention:	Not reported
DEC Region:	2
DER Facility ID:	218240
DEC Memo:	Not reported
Remarks:	THEY HAVE 5 GALLONS OF A UNKNOWN OIL SITTING ON TOP OF 200 GALLONS OF OIL.CON ED#129847

All Materials:

Site ID:	267891
Operable Unit ID:	1090311
Operable Unit:	01
Material ID:	555919
Material Code:	0003A
Material Name:	#6 fuel oil
Case No.:	Not reported
Material FA:	Petroleum
Quantity:	.00
Units:	G

NYC DEPT OF ED PUBLIC SCHOOL 56K (Continued) **S104516259**

Recovered: .00
Resource Affected: Soil
Oxygenate: Not reported

SPILLS:
Name: SCHOOL PS 56K
Address: 170 GATES AVE
City,State,Zip: BROOKLYN, NY
Spill Number/Closed Date: 0910560 / 2011-03-10
Facility ID: 0910560
Facility Type: ER
DER Facility ID: 218240
Site ID: 423321
DEC Region: 2
Spill Cause: Equipment Failure
Spill Class: D4
SWIS: 2401
Spill Date: 2009-12-27
Investigator: RMPIPER
Referred To: Not reported
Reported to Dept: 2009-12-27
CID: Not reported
Water Affected: Not reported
Spill Source: Institutional, Educational, Gov., Other
Spill Notifier: Other
Cleanup Ceased: Not reported
Cleanup Meets Std: False
Last Inspection: Not reported
Recommended Penalty: False
UST Trust: False
Remediation Phase: 0
Date Entered In Computer: 2009-12-27
Spill Record Last Update: 2011-03-10
Spiller Name: MATTHEW CARROLL
Spiller Company: NYC SCHOOL CONSTRUCTION AUTH
Spiller Address: 170 GATES AVE
Spiller Company: 999
Contact Name: MATTHEW CARROLL
DEC Memo: Caller reporting a spill of approx 20 galoons of #2 fuel to concrete, possibly soil. Clean up pending.
Remarks: Flem Lee Shue,646-841-3100. Matthew Carroll. Custodian noticed drip from temp boiler. Turned off line, Speedy dry placed down. Spill to concrete. Borings will be conducted. DEC Piper recieved letter report. Spill has been partially cleaned. A cracked filter on the temp burner located in a trailer was the cause. It spilled to the trailer and dripped onto pavers. Three was also an uncovered 5 gal pail of oil next to tank that was displaced by rainwater. Speedy dry was placed down and picked up. 5/17/10= DEC Piper spoke with DREW PArdus. Additional work has been comleted though soil samples were never taken. Drew will schedule sampling and notify me. 3/10/11-DECPiper received closure request. Soil samples revealed VOC's below tagm and SVOCs slightly above. The SVOC were consistent troughout and believe to be derived from urban fill. Based on work to date, this spill is closed. see edocs if warranted.

NYC DEPT OF ED PUBLIC SCHOOL 56K (Continued) **S104516259**

All Materials:

Site ID:	423321
Operable Unit ID:	1179134
Operable Unit:	01
Material ID:	2172707
Material Code:	0001A
Material Name:	#2 fuel oil
Case No.:	Not reported
Material FA:	Petroleum
Quantity:	20.00
Units:	G
Recovered:	Not reported
Resource Affected:	Not reported
Oxygenate:	Not reported

NYC LEAD 2:

Name:	P.S. 56 - BROOKLYN
Address:	170 GATES AVENUE
City,State,Zip:	BROOKLYN, NY
Geographical District:	13
Building Code:	K056
Room:	100
Deteriorated Paint:	NO
Presence of LBP:	NA
Stabilization Required:	NA
Stabilization Complete:	NA

Name:	P.S. 56 - BROOKLYN
Address:	170 GATES AVENUE
City,State,Zip:	BROOKLYN, NY
Geographical District:	13
Building Code:	K056
Room:	103
Deteriorated Paint:	NO
Presence of LBP:	NA
Stabilization Required:	NA
Stabilization Complete:	NA

Name:	P.S. 56 - BROOKLYN
Address:	170 GATES AVENUE
City,State,Zip:	BROOKLYN, NY
Geographical District:	13
Building Code:	K056
Room:	105
Deteriorated Paint:	NO
Presence of LBP:	NA
Stabilization Required:	NA
Stabilization Complete:	NA

Name:	P.S. 56 - BROOKLYN
Address:	170 GATES AVENUE
City,State,Zip:	BROOKLYN, NY
Geographical District:	13
Building Code:	K056
Room:	106

NYC DEPT OF ED PUBLIC SCHOOL 56K (Continued) **S104516259**

Deteriorated Paint:	NO
Presence of LBP:	NA
Stabilization Required:	NA
Stabilization Complete:	NA
Name:	P.S. 56 - BROOKLYN
Address:	170 GATES AVENUE
City,State,Zip:	BROOKLYN, NY
Geographical District:	13
Building Code:	K056
Room:	107
Deteriorated Paint:	NO
Presence of LBP:	NA
Stabilization Required:	NA
Stabilization Complete:	NA
Name:	P.S. 56 - BROOKLYN
Address:	170 GATES AVENUE
City,State,Zip:	BROOKLYN, NY
Geographical District:	13
Building Code:	K056
Room:	110
Deteriorated Paint:	NO
Presence of LBP:	NA
Stabilization Required:	NA
Stabilization Complete:	NA
Name:	P.S. 56 - BROOKLYN
Address:	170 GATES AVENUE
City,State,Zip:	BROOKLYN, NY
Geographical District:	13
Building Code:	K056
Room:	124
Deteriorated Paint:	NO
Presence of LBP:	NA
Stabilization Required:	NA
Stabilization Complete:	NA
Name:	P.S. 56 - BROOKLYN
Address:	170 GATES AVENUE
City,State,Zip:	BROOKLYN, NY
Geographical District:	13
Building Code:	K056
Room:	126
Deteriorated Paint:	NO
Presence of LBP:	NA
Stabilization Required:	NA
Stabilization Complete:	NA
Name:	P.S. 56 - BROOKLYN
Address:	170 GATES AVENUE
City,State,Zip:	BROOKLYN, NY
Geographical District:	13
Building Code:	K056
Room:	228
Deteriorated Paint:	NO
Presence of LBP:	NA

NYC DEPT OF ED PUBLIC SCHOOL 56K (Continued) **S104516259**

Stabilization Required:	NA
Stabilization Complete:	NA
Name:	P.S. 56 - BROOKLYN
Address:	170 GATES AVENUE
City,State,Zip:	BROOKLYN, NY
Geographical District:	13
Building Code:	K056
Room:	233
Deteriorated Paint:	NO
Presence of LBP:	NA
Stabilization Required:	NA
Stabilization Complete:	NA
Name:	P.S. 56 - BROOKLYN
Address:	170 GATES AVENUE
City,State,Zip:	BROOKLYN, NY
Geographical District:	13
Building Code:	K056
Room:	101 BR
Deteriorated Paint:	NO
Presence of LBP:	NA
Stabilization Required:	NA
Stabilization Complete:	NA
Name:	P.S. 56 - BROOKLYN
Address:	170 GATES AVENUE
City,State,Zip:	BROOKLYN, NY
Geographical District:	13
Building Code:	K056
Room:	103 BR
Deteriorated Paint:	NO
Presence of LBP:	NA
Stabilization Required:	NA
Stabilization Complete:	NA
Name:	P.S. 56 - BROOKLYN
Address:	170 GATES AVENUE
City,State,Zip:	BROOKLYN, NY
Geographical District:	13
Building Code:	K056
Room:	105 BR
Deteriorated Paint:	NO
Presence of LBP:	NA
Stabilization Required:	NA
Stabilization Complete:	NA
Name:	P.S. 56 - BROOKLYN
Address:	170 GATES AVENUE
City,State,Zip:	BROOKLYN, NY
Geographical District:	13
Building Code:	K056
Room:	107 BR
Deteriorated Paint:	NO
Presence of LBP:	NA
Stabilization Required:	NA
Stabilization Complete:	NA

NYC DEPT OF ED PUBLIC SCHOOL 56K (Continued) **S104516259**

Name:	P.S. 56 - BROOKLYN
Address:	170 GATES AVENUE
City,State,Zip:	BROOKLYN, NY
Geographical District:	13
Building Code:	K056
Room:	115 BR
Deteriorated Paint:	NO
Presence of LBP:	NA
Stabilization Required:	NA
Stabilization Complete:	NA

Name:	P.S. 56 - BROOKLYN
Address:	170 GATES AVENUE
City,State,Zip:	BROOKLYN, NY
Geographical District:	13
Building Code:	K056
Room:	117 BR
Deteriorated Paint:	NO
Presence of LBP:	NA
Stabilization Required:	NA
Stabilization Complete:	NA

Name:	P.S. 56 - BROOKLYN
Address:	170 GATES AVENUE
City,State,Zip:	BROOKLYN, NY
Geographical District:	13
Building Code:	K056
Room:	134 BR
Deteriorated Paint:	NO
Presence of LBP:	NA
Stabilization Required:	NA
Stabilization Complete:	NA

Name:	P.S. 56 - BROOKLYN
Address:	170 GATES AVENUE
City,State,Zip:	BROOKLYN, NY
Geographical District:	13
Building Code:	K056
Room:	144 BR
Deteriorated Paint:	NO
Presence of LBP:	NA
Stabilization Required:	NA
Stabilization Complete:	NA

Name:	P.S. 56 - BROOKLYN
Address:	170 GATES AVENUE
City,State,Zip:	BROOKLYN, NY
Geographical District:	13
Building Code:	K056
Room:	146 BR
Deteriorated Paint:	NO
Presence of LBP:	NA
Stabilization Required:	NA
Stabilization Complete:	NA

Name:	P.S. 56 - BROOKLYN
Address:	170 GATES AVENUE

NYC DEPT OF ED PUBLIC SCHOOL 56K (Continued) **S104516259**

City,State,Zip: BROOKLYN, NY
Geographical District: 13
Building Code: K056
Room: 225 BR
Deteriorated Paint: NO
Presence of LBP: NA
Stabilization Required: NA
Stabilization Complete: NA

Name: P.S. 56 - BROOKLYN
Address: 170 GATES AVENUE
City,State,Zip: BROOKLYN, NY
Geographical District: 13
Building Code: K056
Room: 231 BR
Deteriorated Paint: NO
Presence of LBP: NA
Stabilization Required: NA
Stabilization Complete: NA

Name: P.S. 56 - BROOKLYN
Address: 170 GATES AVENUE
City,State,Zip: BROOKLYN, NY
Geographical District: 13
Building Code: K056
Room: A01 BR
Deteriorated Paint: NO
Presence of LBP: NA
Stabilization Required: NA
Stabilization Complete: NA

Name: P.S. 56 - BROOKLYN
Address: 170 GATES AVENUE
City,State,Zip: BROOKLYN, NY
Geographical District: 13
Building Code: K056
Room: A02 BR
Deteriorated Paint: NO
Presence of LBP: NA
Stabilization Required: NA
Stabilization Complete: NA

Name: P.S. 56 - BROOKLYN
Address: 170 GATES AVENUE
City,State,Zip: BROOKLYN, NY
Geographical District: 13
Building Code: K056
Room: 207
Deteriorated Paint: NO
Presence of LBP: NA
Stabilization Required: NA
Stabilization Complete: NA

Manifest Facility Information:
EPA ID: NYR000180539
Country: USA
Name: NYC DEPT OF ED PUBLIC SCHOOL 56K

NYC DEPT OF ED PUBLIC SCHOOL 56K (Continued) **S104516259**

Address:	170 GATES AVENUE
Address 2:	Not reported
City,State,Zip:	BROOKLYN, NY 11238
Zip 4:	Not reported
Location Address 1:	170 GATES AVENUE
Location Address 2:	Not reported
Location City,State,Zip:	BROOKLYN, NY 11238
Location Zip 4:	Not reported
Facility Status:	Not reported
Total Tanks:	Not reported
Code:	BP

Mailing:

Mailing Name:	NYC DEPT OF ED PUBLIC SCHOOL 56K
Mailing Contact:	NYC DEPT OF ED
Mailing Address 1:	30-30 THOMSON AVE
Mailing Address 2:	Not reported
Mailing City,State,Zip:	LONG ISLAND CITY, NY 11101
Mailing Zip 4:	Not reported
Mailing Country:	USA
Mailing Phone:	7184728501

Manifest Data:

Document ID:	Not reported
Manifest Status:	Not reported
Trans1 State ID:	NJD054126164
Year:	2018
Trans2 State ID:	Not reported
Generator Ship Date:	08/30/2011
Trans1 Recv Date:	08/30/2011
Trans2 Recv Date:	Not reported
TSD Site Recv Date:	09/16/2011
Part A Recv Date:	Not reported
Part B Recv Date:	Not reported
Generator EPA ID:	NYR000180539
Trans1 EPA ID:	Not reported
Trans2 EPA ID:	Not reported
TSDF ID 1:	MID048090633
TSDF ID 2:	Not reported
Manifest Tracking Number:	008574689JJK
Import Indicator:	N
Export Indicator:	N
Discr Quantity Indicator:	N
Discr Type Indicator:	N
Discr Residue Indicator:	N
Discr Partial Reject Indicator:	N
Discr Full Reject Indicator:	N
Manifest Ref Number:	Not reported
Alt Facility RCRA ID:	Not reported
Alt Facility Sign Date:	Not reported
MGMT Method Type Code:	H141
Waste Code a:	B007
Waste Code b:	Not reported
Waste Code c:	Not reported
Waste Code e:	Not reported
Waste Code f:	Not reported
Waste Code g:	Not reported

NYC DEPT OF ED PUBLIC SCHOOL 56K (Continued) **S104516259**

Waste Code 1:	Not reported
Waste Code 2:	Not reported
Waste Code 3:	Not reported
Waste Code 4:	Not reported
Waste Code 5:	Not reported
Waste Code 6:	Not reported
Quantity:	5000
Units:	Kilograms
Number of Containers:	1
Container Type:	Metal boxes, cartons, cases (including roll-offs)
Handling Method:	Landfill
Specific Gravity:	1
Document ID:	Not reported
Manifest Status:	Not reported
Trans1 State ID:	NYD986938645
Year:	2018
Trans2 State ID:	Not reported
Generator Ship Date:	08/26/2011
Trans1 Recv Date:	08/26/2011
Trans2 Recv Date:	Not reported
TSD Site Recv Date:	09/01/2011
Part A Recv Date:	Not reported
Part B Recv Date:	Not reported
Generator EPA ID:	NYR000180539
Trans1 EPA ID:	Not reported
Trans2 EPA ID:	Not reported
TSDF ID 1:	NYD049836679
TSDF ID 2:	Not reported
Manifest Tracking Number:	001595402GBF
Import Indicator:	N
Export Indicator:	N
Discr Quantity Indicator:	N
Discr Type Indicator:	N
Discr Residue Indicator:	N
Discr Partial Reject Indicator:	N
Discr Full Reject Indicator:	N
Manifest Ref Number:	Not reported
Alt Facility RCRA ID:	Not reported
Alt Facility Sign Date:	Not reported
MGMT Method Type Code:	H135
Waste Code a:	B002
Waste Code b:	Not reported
Waste Code c:	Not reported
Waste Code e:	Not reported
Waste Code f:	Not reported
Waste Code g:	Not reported
Waste Code 1:	Not reported
Waste Code 2:	Not reported
Waste Code 3:	Not reported
Waste Code 4:	Not reported
Waste Code 5:	Not reported
Waste Code 6:	Not reported
Quantity:	700
Units:	Kilograms
Number of Containers:	5
Container Type:	Fiberboard or plastic drums, barrels, kegs

NYC DEPT OF ED PUBLIC SCHOOL 56K (Continued) **S104516259**

Handling Method:	Treat
Specific Gravity:	1
Document ID:	Not reported
Manifest Status:	Not reported
Trans1 State ID:	NYD986938645
Year:	2018
Trans2 State ID:	Not reported
Generator Ship Date:	08/26/2011
Trans1 Recv Date:	08/26/2011
Trans2 Recv Date:	Not reported
TSD Site Recv Date:	09/01/2011
Part A Recv Date:	Not reported
Part B Recv Date:	Not reported
Generator EPA ID:	NYR000180539
Trans1 EPA ID:	Not reported
Trans2 EPA ID:	Not reported
TSDF ID 1:	NYD049836679
TSDF ID 2:	Not reported
Manifest Tracking Number:	001595402GBF
Import Indicator:	N
Export Indicator:	N
Discr Quantity Indicator:	N
Discr Type Indicator:	N
Discr Residue Indicator:	N
Discr Partial Reject Indicator:	N
Discr Full Reject Indicator:	N
Manifest Ref Number:	Not reported
Alt Facility RCRA ID:	Not reported
Alt Facility Sign Date:	Not reported
MGMT Method Type Code:	H141
Waste Code a:	B003
Waste Code b:	B007
Waste Code c:	Not reported
Waste Code e:	Not reported
Waste Code f:	Not reported
Waste Code g:	Not reported
Waste Code 1:	Not reported
Waste Code 2:	Not reported
Waste Code 3:	Not reported
Waste Code 4:	Not reported
Waste Code 5:	Not reported
Waste Code 6:	Not reported
Quantity:	1800
Units:	Kilograms
Number of Containers:	14
Container Type:	Metal drums, barrels, kegs
Handling Method:	Burn
Specific Gravity:	1
Document ID:	Not reported
Manifest Status:	Not reported
Trans1 State ID:	NYD986938645
Year:	2018
Trans2 State ID:	PAD146714878
Generator Ship Date:	07/13/2011
Trans1 Recv Date:	07/13/2011

NYC DEPT OF ED PUBLIC SCHOOL 56K (Continued) **S104516259**

Trans2 Recv Date:	07/15/2011
TSD Site Recv Date:	07/20/2011
Part A Recv Date:	Not reported
Part B Recv Date:	Not reported
Generator EPA ID:	NYR000180539
Trans1 EPA ID:	Not reported
Trans2 EPA ID:	Not reported
TSDF ID 1:	ALD000622464
TSDF ID 2:	Not reported
Manifest Tracking Number:	007051539JJK
Import Indicator:	N
Export Indicator:	N
Discr Quantity Indicator:	N
Discr Type Indicator:	Y
Discr Residue Indicator:	N
Discr Partial Reject Indicator:	N
Discr Full Reject Indicator:	N
Manifest Ref Number:	Not reported
Alt Facility RCRA ID:	Not reported
Alt Facility Sign Date:	Not reported
MGMT Method Type Code:	H132
Waste Code a:	B007
Waste Code b:	Not reported
Waste Code c:	Not reported
Waste Code e:	Not reported
Waste Code f:	Not reported
Waste Code g:	Not reported
Waste Code 1:	Not reported
Waste Code 2:	Not reported
Waste Code 3:	Not reported
Waste Code 4:	Not reported
Waste Code 5:	Not reported
Waste Code 6:	Not reported
Quantity:	2000
Units:	Kilograms
Number of Containers:	1
Container Type:	Metal boxes, cartons, cases (including roll-offs)
Handling Method:	Landfill
Specific Gravity:	1
Document ID:	Not reported
Manifest Status:	Not reported
Trans1 State ID:	NYD986938645
Year:	2018
Trans2 State ID:	PAD146714878
Generator Ship Date:	07/13/2011
Trans1 Recv Date:	07/13/2011
Trans2 Recv Date:	07/15/2011
TSD Site Recv Date:	07/20/2011
Part A Recv Date:	Not reported
Part B Recv Date:	Not reported
Generator EPA ID:	NYR000180539
Trans1 EPA ID:	Not reported
Trans2 EPA ID:	Not reported
TSDF ID 1:	ALD000622464
TSDF ID 2:	Not reported
Manifest Tracking Number:	007051540JJK

NYC DEPT OF ED PUBLIC SCHOOL 56K (Continued) **S104516259**

Import Indicator:	N
Export Indicator:	N
Discr Quantity Indicator:	Y
Discr Type Indicator:	Y
Discr Residue Indicator:	N
Discr Partial Reject Indicator:	N
Discr Full Reject Indicator:	N
Manifest Ref Number:	Not reported
Alt Facility RCRA ID:	Not reported
Alt Facility Sign Date:	Not reported
MGMT Method Type Code:	H132
Waste Code a:	B007
Waste Code b:	Not reported
Waste Code c:	Not reported
Waste Code e:	Not reported
Waste Code f:	Not reported
Waste Code g:	Not reported
Waste Code 1:	Not reported
Waste Code 2:	Not reported
Waste Code 3:	Not reported
Waste Code 4:	Not reported
Waste Code 5:	Not reported
Waste Code 6:	Not reported
Quantity:	2000
Units:	Kilograms
Number of Containers:	1
Container Type:	Metal boxes, cartons, cases (including roll-offs)
Handling Method:	Landfill
Specific Gravity:	1

Document ID:	Not reported
Manifest Status:	Not reported
Trans1 State ID:	NYD986938645
Year:	2018
Trans2 State ID:	PAD146714878
Generator Ship Date:	07/22/2011
Trans1 Recv Date:	07/22/2011
Trans2 Recv Date:	07/25/2011
TSD Site Recv Date:	07/27/2011
Part A Recv Date:	Not reported
Part B Recv Date:	Not reported
Generator EPA ID:	NYR000180539
Trans1 EPA ID:	Not reported
Trans2 EPA ID:	Not reported
TSDF ID 1:	ALD000622464
TSDF ID 2:	Not reported
Manifest Tracking Number:	007062013JJK
Import Indicator:	N
Export Indicator:	N
Discr Quantity Indicator:	Y
Discr Type Indicator:	N
Discr Residue Indicator:	N
Discr Partial Reject Indicator:	N
Discr Full Reject Indicator:	N
Manifest Ref Number:	Not reported
Alt Facility RCRA ID:	Not reported
Alt Facility Sign Date:	Not reported

NYC DEPT OF ED PUBLIC SCHOOL 56K (Continued) **S104516259**

MGMT Method Type Code:	H132
Waste Code a:	B007
Waste Code b:	Not reported
Waste Code c:	Not reported
Waste Code e:	Not reported
Waste Code f:	Not reported
Waste Code g:	Not reported
Waste Code 1:	Not reported
Waste Code 2:	Not reported
Waste Code 3:	Not reported
Waste Code 4:	Not reported
Waste Code 5:	Not reported
Waste Code 6:	Not reported
Quantity:	3221
Units:	Kilograms
Number of Containers:	1
Container Type:	Metal boxes, cartons, cases (including roll-offs)
Handling Method:	Landfill
Specific Gravity:	1

Document ID:	Not reported
Manifest Status:	Not reported
Trans1 State ID:	PAD146714878
Year:	2018
Trans2 State ID:	Not reported
Generator Ship Date:	07/27/2011
Trans1 Recv Date:	07/27/2011
Trans2 Recv Date:	Not reported
TSD Site Recv Date:	08/02/2011
Part A Recv Date:	Not reported
Part B Recv Date:	Not reported
Generator EPA ID:	NYR000180539
Trans1 EPA ID:	Not reported
Trans2 EPA ID:	Not reported
TSDF ID 1:	MID048090633
TSDF ID 2:	Not reported
Manifest Tracking Number:	008925576JJK
Import Indicator:	N
Export Indicator:	N
Discr Quantity Indicator:	Y
Discr Type Indicator:	N
Discr Residue Indicator:	N
Discr Partial Reject Indicator:	N
Discr Full Reject Indicator:	N
Manifest Ref Number:	Not reported
Alt Facility RCRA ID:	Not reported
Alt Facility Sign Date:	Not reported
MGMT Method Type Code:	H141
Waste Code a:	B007
Waste Code b:	Not reported
Waste Code c:	Not reported
Waste Code e:	Not reported
Waste Code f:	Not reported
Waste Code g:	Not reported
Waste Code 1:	Not reported
Waste Code 2:	Not reported
Waste Code 3:	Not reported

NYC DEPT OF ED PUBLIC SCHOOL 56K (Continued) **S104516259**

Waste Code 4:	Not reported
Waste Code 5:	Not reported
Waste Code 6:	Not reported
Quantity:	1386
Units:	Kilograms
Number of Containers:	1
Container Type:	Metal boxes, cartons, cases (including roll-offs)
Handling Method:	Landfill
Specific Gravity:	1

Document ID:	Not reported
Manifest Status:	Not reported
Trans1 State ID:	NJD054126164
Year:	2018
Trans2 State ID:	Not reported
Generator Ship Date:	07/25/2011
Trans1 Recv Date:	07/25/2011
Trans2 Recv Date:	Not reported
TSD Site Recv Date:	07/29/2011
Part A Recv Date:	Not reported
Part B Recv Date:	Not reported
Generator EPA ID:	NYR000180539
Trans1 EPA ID:	Not reported
Trans2 EPA ID:	Not reported
TSDF ID 1:	MID048090633
TSDF ID 2:	Not reported
Manifest Tracking Number:	008574630JJK
Import Indicator:	N
Export Indicator:	N
Discr Quantity Indicator:	Y
Discr Type Indicator:	N
Discr Residue Indicator:	N
Discr Partial Reject Indicator:	N
Discr Full Reject Indicator:	N
Manifest Ref Number:	Not reported
Alt Facility RCRA ID:	Not reported
Alt Facility Sign Date:	Not reported
MGMT Method Type Code:	H141
Waste Code a:	B007
Waste Code b:	Not reported
Waste Code c:	Not reported
Waste Code e:	Not reported
Waste Code f:	Not reported
Waste Code g:	Not reported
Waste Code 1:	Not reported
Waste Code 2:	Not reported
Waste Code 3:	Not reported
Waste Code 4:	Not reported
Waste Code 5:	Not reported
Waste Code 6:	Not reported
Quantity:	2963
Units:	Kilograms
Number of Containers:	1
Container Type:	Metal boxes, cartons, cases (including roll-offs)
Handling Method:	Landfill
Specific Gravity:	1

NYC DEPT OF ED PUBLIC SCHOOL 56K (Continued) **S104516259**

Document ID:	Not reported
Manifest Status:	Not reported
Trans1 State ID:	PAD146714878
Year:	2018
Trans2 State ID:	Not reported
Generator Ship Date:	07/25/2011
Trans1 Recv Date:	07/25/2011
Trans2 Recv Date:	Not reported
TSD Site Recv Date:	08/01/2011
Part A Recv Date:	Not reported
Part B Recv Date:	Not reported
Generator EPA ID:	NYR000180539
Trans1 EPA ID:	Not reported
Trans2 EPA ID:	Not reported
TSDF ID 1:	MID048090633
TSDF ID 2:	Not reported
Manifest Tracking Number:	008925566JJK
Import Indicator:	N
Export Indicator:	N
Discr Quantity Indicator:	Y
Discr Type Indicator:	N
Discr Residue Indicator:	N
Discr Partial Reject Indicator:	N
Discr Full Reject Indicator:	N
Manifest Ref Number:	Not reported
Alt Facility RCRA ID:	Not reported
Alt Facility Sign Date:	Not reported
MGMT Method Type Code:	H141
Waste Code a:	B007
Waste Code b:	Not reported
Waste Code c:	Not reported
Waste Code e:	Not reported
Waste Code f:	Not reported
Waste Code g:	Not reported
Waste Code 1:	Not reported
Waste Code 2:	Not reported
Waste Code 3:	Not reported
Waste Code 4:	Not reported
Waste Code 5:	Not reported
Waste Code 6:	Not reported
Quantity:	3031
Units:	Kilograms
Number of Containers:	1
Container Type:	Metal boxes, cartons, cases (including roll-offs)
Handling Method:	Landfill
Specific Gravity:	1

Document ID:	Not reported
Manifest Status:	Not reported
Trans1 State ID:	PAD146714878
Year:	2018
Trans2 State ID:	Not reported
Generator Ship Date:	07/25/2011
Trans1 Recv Date:	07/25/2011
Trans2 Recv Date:	Not reported
TSD Site Recv Date:	08/01/2011
Part A Recv Date:	Not reported

NYC DEPT OF ED PUBLIC SCHOOL 56K (Continued) **S104516259**

Part B Recv Date:	Not reported
Generator EPA ID:	NYR000180539
Trans1 EPA ID:	Not reported
Trans2 EPA ID:	Not reported
TSDF ID 1:	MID048090633
TSDF ID 2:	Not reported
Manifest Tracking Number:	008925567JJK
Import Indicator:	N
Export Indicator:	N
Discr Quantity Indicator:	Y
Discr Type Indicator:	N
Discr Residue Indicator:	N
Discr Partial Reject Indicator:	N
Discr Full Reject Indicator:	N
Manifest Ref Number:	Not reported
Alt Facility RCRA ID:	Not reported
Alt Facility Sign Date:	Not reported
MGMT Method Type Code:	H141
Waste Code a:	B007
Waste Code b:	Not reported
Waste Code c:	Not reported
Waste Code e:	Not reported
Waste Code f:	Not reported
Waste Code g:	Not reported
Waste Code 1:	Not reported
Waste Code 2:	Not reported
Waste Code 3:	Not reported
Waste Code 4:	Not reported
Waste Code 5:	Not reported
Waste Code 6:	Not reported
Quantity:	1368
Units:	Kilograms
Number of Containers:	1
Container Type:	Metal boxes, cartons, cases (including roll-offs)
Handling Method:	Landfill
Specific Gravity:	1

BY364 **1043 FULTON STREET** **NY VCP** **S125316768**
East **1045 FULTON STREET** **N/A**
1/4-1/2 **NEW YORK CITY, NY**
0.482 mi.
2546 ft. **Site 1 of 2 in cluster BY**

Relative:
Higher

Actual:
69 ft.

VCP NYC:

Project ID:	13TMP0319K,13EH-N319K,14CVCP168K
Name:	1043 FULTON STREET
Address:	1045 FULTON STREET
City,State,Zip:	NEW YORK CITY, NY
Borough:	Brooklyn
BBL:	30,199,200,073,019,900,000,000,000,000,000,000,000,000,000,000
OER Program:	VCP (Enrolled), E/RD (Review)
Phase:	Site Management
Latitude:	40.682066
Longitude:	-73.960091
Postcode:	2
Community Board:	35
Council District:	227

1043 FULTON STREET (Continued) **S125316768**

Census Tract: 3000000
BIN: 3019920005
NTA: Clinton Hill

BY365 **1043 FULTON STREET** **NY Spills** **S103574008**
East **1045 FULTON STREET** **NY E DESIGNATION** **N/A**
1/4-1/2 **BROOKLYN, NY** **NY NYC OER**
0.482 mi.
2546 ft. **Site 2 of 2 in cluster BY**

Relative:
Higher

Actual:
69 ft.

SPILLS:

Name:	FAIRHAVEN FUNERAL HOME
Address:	1045 FULTON ST
City,State,Zip:	BROOKLYN, NY
Spill Number/Closed Date:	9809936 / 2003-02-13
Facility ID:	9809936
Facility Type:	ER
DER Facility ID:	206115
Site ID:	251475
DEC Region:	2
Spill Cause:	Deliberate
Spill Class:	C3
SWIS:	2401
Spill Date:	1998-11-06
Investigator:	MMMULQUE
Referred To:	Not reported
Reported to Dept:	1998-11-06
CID:	281
Water Affected:	Not reported
Spill Source:	Commercial/Industrial
Spill Notifier:	Federal Government
Cleanup Ceased:	Not reported
Cleanup Meets Std:	False
Last Inspection:	Not reported
Recommended Penalty:	False
UST Trust:	False
Remediation Phase:	0
Date Entered In Computer:	1998-11-06
Spill Record Last Update:	2003-02-13
Spiller Name:	UNKNOWN
Spiller Company:	FAIRHAVEN FUNERAL HOME
Spiller Address:	1045 FULTON ST
Spiller Company:	001
Contact Name:	PT.OFFICER HARVEY
DEC Memo:	CALLER RECEIVED REPORT THAT DUMPING IS OCCURRING AT ABOVE LOCATION. UNKNOWN WHAT TYPE OF MATERIAL IS BEING DUMPED. MATERIAL ONLY DESCRIBED AS SOME TYPE OF FLUID. CALLER HAS NO FURTHER INFO AT TIME OF CALL. NO CALL BACK REQUESTED.
Remarks:	Prior to Sept, 2004 data translation this spill Lead_DEC Field was MULQUEEN Faxed Ti Depspoke To Troy Williams 718-789-0205 Lives Across The Street, Did Not Sould Too Credible. Plastic Bags In Metal Cans.02/13/2003-Closed Due To The Nature / Extent Of The Spill Report. Not reported

All Materials:

Site ID:	251475
Operable Unit ID:	1070962

1043 FULTON STREET (Continued) **S103574008**

Operable Unit: 01
Material ID: 313826
Material Code: 0064A
Material Name: unknown material
Case No.: Not reported
Material FA: Other
Quantity: .00
Units: G
Recovered: .00
Resource Affected: Sewer
Oxygenate: Not reported

E DESIGNATION:
Name: LOT 6,TAXBLOCK 1992
Address: 1045 FULTON STREET
City,State,Zip: BROOKLYN, NY
Tax Lot(s): 6
Tax Block: 1992
Borough Code: Not reported
E-No: E-183
Effective Date: Not reported
Satisfaction Date: Not reported
Ceqr Number: 07DCP066K
Ulurp Number: 070430ZMK
Zoning Map No: 16c

Description: Underground Gasoline Storage Tanks* Testing Protocol.;Window Wall Attenuation & Alternate Ventilation
Lot Remediation Date: Not reported

NYC OER:
Name: 1043 FULTON STREET
Address: 1045 FULTON STREET
City,State,Zip: BROOKLYN, NY
Latitude: 40.682066
Longitude: -73.960091
OER Project Numbers: 13TMP0319K,13EH-N319K,14CVCP168K
BBL: 3.0199200073019897E+49
OER Program: VCP (Enrolled), E/RD (Review)
Class: Completed (C)
Phase: Site Management
URL: https://a002-epic.nyc.gov/app/workspace/1817/docrepository
Postcode: 2
Community Board: 35
Council District: 227
Census Tract: 3000000
BIN: 3019920005
NTA: Clinton Hill

366
WNW
1/4-1/2
0.483 mi.
2552 ft.

HSBC BANK
1 HANSON PLACE
BROOKLYN, NY

NY LTANKS
NY Spills

S105997119
N/A

Relative:
Lower

Actual:
47 ft.

LTANKS:

Name:	HSBC BANK
Address:	1 HANSON PLACE
City,State,Zip:	BROOKLYN, NY
Spill Number/Closed Date:	0207736 / 2003-06-26
Facility ID:	0207736
Site ID:	306480
Spill Date:	2002-10-25
Spill Cause:	Tank Test Failure
Spill Source:	Institutional, Educational, Gov., Other
Spill Class:	C4
Cleanup Ceased:	Not reported
SWIS:	2401
Investigator:	MXTIPPLE
Referred To:	Not reported
Reported to Dept:	2002-10-25
CID:	211
Water Affected:	Not reported
Spill Notifier:	Tank Tester
Last Inspection:	Not reported
Recommended Penalty:	False
Meets Standard:	False
UST Involvement:	False
Remediation Phase:	0
Date Entered In Computer:	2002-10-25
Spill Record Last Update:	2003-06-26
Spiller Name:	Not reported
Spiller Company:	HSBC BANK
Spiller Address:	1 HANSON PL
Spiller County:	001
Spiller Contact:	ISLAND PUMP & TANK
Spiller Phone:	(631) 462-2226
Spiller Extention:	Not reported
DEC Region:	2
DER Facility ID:	264724
DEC Memo:	Prior to Sept, 2004 data translation this spill Lead_DEC Field was TIPPLE 10/25/2002 Sangesland was on Desk Duty and sent out a tank test failure form letter 11/1/2002: RECEIVED FAX FROM FRANK DIANDREA WHICH INDICATE THAT THE TANK PASSED THE TEST TODAY. THEY FOUND 2 MANWAY GASKETS BAD. THEY WILL BE TESTING PIPING WHEN THEY CAN LOCATE BUILDING PLAN TO DETERMINE WHERE PIPING TRAVELS. FAX FILED WITH LETTER OF TANK TEST FAILURE. ARS. 1/30/2003-Vought-Duty Desk received message from Rich Baldwin (631-499-2222) inquiring about project manager. Vought called Baldwin and spoke with him. Baaldwin will be performing three soil borings along two parallel fill lines. If soil contamination is found lines will be replaced. Tipple will require work invoice, passing system test and soil samples if old fill line needs to be abandoned in place. 3/6/03 Tipple spoke with R. Baldwin and suggested staggering the borings along the piping run if the markouts show that it is feasable. If contaminated soil is encountered in the borings no analyticals need be tested at this point in the investigation if a digout is to follow. 4/8/03 Tipple spoke with R. Baldwin contamination found to a depth of approx.17 ft

HSBC BANK (Continued) **S105997119**

bgs. to be delineated laterally and a work plan to be produced. 4/10/03 Summary of field activities submitted to DEC continued investigation planned. see file 6/26/03 tipple reviewed investigation report and nfa was issued

Remarks: ISOLATE AND RETEST

All TTF:

Facility ID:	0207736
Spill Number:	0207736
Spill Tank Test:	1527619
Site ID:	306480
Tank Number:	1 & 2
Tank Size:	6000
Material:	0001
EPA UST:	Not reported
UST:	Not reported
Cause:	Not reported
Source:	Not reported
Test Method:	03
Test Method 2:	Horner EZ Check I or II
Leak Rate:	.00
Gross Fail:	Not reported
Modified By:	Spills
Last Modified Date:	Not reported

All Materials:

Site ID:	306480
Operable Unit ID:	859321
Operable Unit:	01
Material ID:	514745
Material Code:	0001A
Material Name:	#2 fuel oil
Case No.:	Not reported
Material FA:	Petroleum
Quantity:	.00
Units:	G
Recovered:	.00
Resource Affected:	Soil
Oxygenate:	Not reported

SPILLS:

Name:	ETHYLENE CHLORIDE AT SAVI
Address:	1 HANSON PLACE
City,State,Zip:	BROOKLYN, NY
Spill Number/Closed Date:	8605094 / 1986-11-10
Facility ID:	8605094
Facility Type:	ER
DER Facility ID:	264724
Site ID:	328932
DEC Region:	2
Spill Cause:	Equipment Failure
Spill Class:	Not reported
SWIS:	2401
Spill Date:	1986-11-07
Investigator:	UNASSIGNED
Referred To:	Not reported

HSBC BANK (Continued) **S105997119**

Reported to Dept:	1986-11-10
CID:	Not reported
Water Affected:	NONE
Spill Source:	Commercial/Industrial
Spill Notifier:	Affected Persons
Cleanup Ceased:	1986-11-10
Cleanup Meets Std:	True
Last Inspection:	Not reported
Recommended Penalty:	False
UST Trust:	False
Remediation Phase:	0
Date Entered In Computer:	1986-12-08
Spill Record Last Update:	2003-03-17
Spiller Name:	Not reported
Spiller Company:	WILLIAMSBURGH SAVINGS
Spiller Address:	SAME
Spiller Company:	001
Contact Name:	Not reported
DEC Memo:	CHEMICAL SEEPING FROM AIR CONDITIONING SYSTEM
Remarks:	Prior to Sept, 2004 data translation this spill Lead_DEC Field was 10/10/95: This is additional information about material spilled from the translation of the old spill file: ETHYLENE CHLORIDE.

Name:	HSBC BANK
Address:	1 HANSON PLACE
City,State,Zip:	BROOKLYN, NY
Spill Number/Closed Date:	0402131 / 2015-04-14
Facility ID:	0402131
Facility Type:	ER
DER Facility ID:	264724
Site ID:	328931
DEC Region:	2
Spill Cause:	Equipment Failure
Spill Class:	C4
SWIS:	2401
Spill Date:	2004-05-18
Investigator:	hrpatel
Referred To:	Not reported
Reported to Dept:	2004-05-26
CID:	407
Water Affected:	Not reported
Spill Source:	Commercial/Industrial
Spill Notifier:	Other
Cleanup Ceased:	Not reported
Cleanup Meets Std:	False
Last Inspection:	Not reported
Recommended Penalty:	False
UST Trust:	False
Remediation Phase:	0
Date Entered In Computer:	2004-05-26
Spill Record Last Update:	2015-04-27
Spiller Name:	RICHARD TEDALDI
Spiller Company:	HSBC BANK
Spiller Address:	1 HANSON PLACE
Spiller Company:	001
Contact Name:	RICHARD TEDALDI
DEC Memo:	Above ground tank leak Jones Lang LaSalle also owns the buidling.

HSBC BANK (Continued) **S105997119**

Remarks: Prior to Sept, 2004 data translation this spill Lead_DEC Field was SAWYER 5/26/2004 Sangesland spoke to William Schlageter of Freudenthal & Elkowitz. He said he works for the property owner and finally got approval today to call in a spill that was discovered on May 18th. On May 18th, during a walk through of a subbasement, several puddles of fuel oil were found outside of an oil tank containment room. The room contains two 7,000 AST's that were probably installed around 1928. At some point in the history of the building, they believe the room was filled in with cement. This now means that the two tanks are totally encased in cement up to several feet thick around the tanks. The tanks were recently presure tested. One tank passed, the other tank had an inconclusive test result. This tank has been taken out of service and has been drained (except for the final 400 gal which can't be easily removed). Mr. Schlageter's company is coming up with a plan to completely clean out this inconclusive tank, clean up the site and then identify the extent of contamination on the site. Contaminated Soil Letter sent to: William Schlageter Freudenthal & Elkowitz 368 Veterans Memorial Hwy Commack, NY 11725 6/7/04 - Sawyer - Received a detailed work plan through e-mail from William of F&E. 1/21/05 - Sawyer - Met Richard Baldwin & Bill Schlaghter of Freudenthal & Elkowitz Consulting Group at the above address. Received basic tour of affected areas and witness working recovery system in basement. Checked outside to see how close to subway exterior wall is located. Rich and Bill proposed insitu remediation for the contaminated soil between the outside wall and the subway. They will send more information. Transferred to CO (MJSCIBEL) 5/30/2006 - Mike - Contacted Freudenthal & Elkowitz Consulting and asked for an update on the project. 7/26/06 - Mike - Left another message for an update with F+E. 3/30/07 - Austin - Trasferred to Patel for further review - end 04/10/07-Hiralkumar Patel. alternate addresses: 325-351 Ashland Place, 1-9 Hanson Place PBS #: 2-607998. as per PBS record, the site had one 7,000 gal AST on saddles and one 7,500 gal AST in subterranean vault with access. both tanks were used to store #2 oil and were closed-in-place. other spills: 8605094, 9710706, 0103988, 0207736, 0211355, 0412697 spill #: 8605094 was reported on 11/10/1986 as ethylene chloride was seeping into air conditioning system. case closed. spill #: 9710706 was reported on 12/19/1997 by ConEd, due to transformer oil leak into vault. case closed. spill #: 0103988 was reported on 07/14/2001 by ConEd, due to transformer oil leak into vault. case closed. spill #: 0207736 was reported on 10/25/2002 due to tightness test failure for two #2 oil tanks. during subsequent work, contamination was found along the two fill lines. case closed after reviewing investigation report. spill #: 0211355 was reported on 02/13/2003 due to transformer oil leak into vault. case closed. spill #: 0412697 was reported on 03/03/2005 by ConEd, due to oil in vault. case closed. the subject spill reported after findings of oil/water in crawl space under sub-basement.
----------**********----------********** ---------- review of available documents under spill #: 0207736: 1) 10/25/2002: Duty desk officer sent TTF to HSBC Bank. 2) 10/31/2002: fax from Island Pump and Tank Corp.: - after replacing bad manway gaskets, two tanks passeed test - will test piping 3) 03/04/2003: Site Investigation Plan: - work plan for subsurface investigation along leaking fill lines - fill line runs about 15 ft under sidewalk - proposed to install three borings: one at fill port, one in midway and one at the building wall 4) 04/02/2003: Soil

HSBC BANK (Continued) **S105997119**

Investigation Results: - ASTs are located in vaults in sub-basement level of the building - two sets of fill port piping and conduits located along the western side of the property - fill piping was probed (using fill port) utilizing a steel measuring tape and determined to elbow 90 degrees (from vertical to horizontal) towards the exterior building wall at a depth of 89 inches (7.4 ft) bgs less than ========== - two pipes were determined to occupy an area between 24 to 27 inches and the interior walls were determined to be aprpox. 6 to 8 inches apart - two subgrade natural gas lines were traced from connection boxes located within the sidewalk to the north of the location of the fill port piping. the natural gas lines were determined to transect the location of the fill lines in a north-south direction approx. 7.5 ft west of the exterior building wall less than ========== - building drawings indicate that a subway wall runs in a north-south direction at an unknown depth, approx. 8 ft from exterior building wall less than ========= - three soil borings (B-1, B-2 and B-3) were installed along fill lines - boring B-1 was installed 50 inches west of the exterior building wall, in order to avoid the building foundation which extended approx. 3 ft to the west of the building wall less than ======== - refusal encountered at a depth of 12 ft bg in boring B-1, in the form of brick and concrete debris believed to be potentially associated with the underlying subway system - boring B-2 was installed to a depth of 20 ft bg - no contamination noted in soil from 18-20 ft depth in boring B-2 - boring B-3 was installed to a depth of 10 ft bg where refusal encountered - petroleum-impacted soil was discovered in depth from aprpox. 6 to 17 ft bg - no samples were submitted for lab analysis 5) 06/25/2003: Summary of Spill Investigation: - installed 12 soil borings - the area of impact was estimated to be approx. 15.25 ft from north to south and extend the entire width of the concrete sidewalk (15 ft) along the western portion of the site - based upon field characteristics, four soil samples (B-5, B-11, B-13 and B-14) were collected from the edges of the area of impact less than ======= - soil samples were collected to be representative of the depth at which the most significant field characteristics of fuel oil impact (ranging from 7.5 to 11 ft bgs) were observed in borings with the area of impact - based upon a review of MTA drawings, the roof of the subway tunnel is situated at a depth of approx. 27 ft below the concrete sidewalk and approx. 20 ft below the fuel oil fill line less than ========== - based upon the vertical delineation of the area of impact (17 ft bg), the roof of the subway lines is 7 ft below the fuel oil-impacted soils 6) 06/26/2003: DEC Tipple issued no further action letter.

----------**********----------**********

---------- review of available documents for the subject spill:

--*-

HSBC BANK (Continued) **S105997119**

found Tank #2 (eastern side tank) tight and Tank #1 (western side tank) failed less than ---------- - area of fuel oil was observed within the crawl space beneath an out-of-service flash tank formerly associated with the building's steam boiler system - area of fuel oil is located outside the northwest corner of the bottom of tank vault, at the northern base of AST #1 - during tightness test on 10/25/2002, found both tanks tight but fill lines were leaking (spill #: 0207736) less than --------- - based upon following results of investigation after leaking fill line findings, spill # 0207736 was closed: * depth of fuel oil impacted soils below the concrete surface (6-17 ft bgs) was such that the underlying NYC subway line was not being impacted from same * relatively low concentrations of remnant fuel oil in subsurface soils * discountinued future use of the fuel lines * constraints due to subsurface features (subway line, natural gas utility) - groundwater is discharged, from area inside crawl space 30-40 ft away from fuel oil impacted area, by a sump pump system at over 100 gallon per minute to sewer system less than ---------- - based on tank chart on wall, the ASTs are 70 inches in diameter, 33 ft 4 inches long - based upon the reported depths of the sub-basement floor (40 ft bgs) and crawl space (45 ft bgs), and the dimensions of the ASTs (70 inches in diameter), the bottom of the ASTs and the associated vault, are at the same elevation of the crawl space and the fuel oil impacted area less than ========== 3) 07/14/2004: Interim Investigation Report, submitted by F&E: - fuel oil from AST #1 was removed - upon opening of the AST, several heating coils were observed within tank, likely utilized when the tank stored #4 or #6 fuel oil in the past less than ========== - total of 578 gal of remnant fuel oil and bottom sludges were removed - bottom of the tank was observed to be slightly deteriorated in some locations, but no holes were observed within the wall of the AST - 3/4 inch diameter exploratory holes were cut through the north end of the tank at heights of approx. 52 inches, 35 inches and 17 inches above the bottom of the tank - a 10 by 10 inch hole was cut in the north end cap at 7 inches above the bottom of the tank to allow for the evaluation in the bottom conditions of the tank vault - dry fine-grained sand was observed to immediately pour into the AST from holes - no evidence of fuel oil impacts was observed within any of sands entering AST - northern vault wall was approx. 3 ft off the end of AST #1 - backfill material (fine sand) was not observed under the southern end of the tank - bottom of AST lies approx. 33 inches above the base of concrete vault floor - top of the vault floor appears to occur several inches below the top of the crawl space floor less than ========== - based upon the water observed entering the weep hole in crawl space, the base of the vault may be constructed below the local water table. if correct, the groundwater is not entering into the vault indicating that vault is water tight. therefore, if oil had been released it would not likely have leaked through the water-tight vault less than ========== - after cleaning impacted area in crawl space, approx. 4 inch tall by 6 inch wide hole was observed within the western wall of the crawl space beneath the souther end of flash tank - hole is located at the base of the out-of-service elevator shaft and may be a weep hole for same less than ========== - mix of fuel oil and water enter the crawl space through the weep hole - conducted an initial mecahnical probe of the interior of the hole. it appears that the hole accesses a channel cut beneath the base of the out-of-service elevator shaft less than ========= - according to facility personnel, the former elevator equipment was pully driven

HSBC BANK (Continued) **S105997119**

and didn't utilized hydraulic-oil containing equipment - bottom of weep hole appeared to be at least 3 inches below the floor of the crawl space. pooled water with floating oil was observed in the bottom of weep hole less than ---------- 4) 07/30/2004: Investigation report and Proposed Remedial Action Plan, submitted by F&E: - subway line runs approx. 7.3 ft west of building wall and the top of the tunnel is at 27 ft bgs, base of tunnel is at approx. 52 ft bgs - did soil borings 2.5 ft away from building wall - five borings (B-1A, B-2A, B-3A, B-4A and B-5A) were installed - oil impacts were not observed in boring #s 1A, 4A and 5A - only minor fuel oil impacts were observed in the unsaturated soils, from approx. 20-24 ft bgs in boring # 2A - soil impacted by fuel oil were observed from 4 ft bg through the entire unsaturated soil column (40-42 ft bgs) in boring # 3A - impacted soils appears to be limited to a 15 ft area between boring 2A and 4 (boring in April 2003) in the north-south direction - extent of impact to west could not be confirmed due to the presence of burried utilities and NYC subway (as per letter from NYC Transit: NYCT could not approve the proposed boring locations associated with the installation of test product recovery well and bio-vent cluster wells proposed to be installed within the sidewalk adjacent to the exterior western wall of the building. letter was issued on 12/15/2004) less than ---------- - unsaturated soil in the area of concern were composed of fill materisl consisting of a heterogeneous mix of sand, silt, clay, gravel, concrete, brick, wood and other un-identifiable debris - native materials, consisting of gray fine and medium grained sand and/or silty sand, was encountered at approx. 40-42 ft bgs, coincident with the first occurrence of groundwater - groundwater was encountered in boring #s 1A, 2A, 3A and 5A (all borings terminated at depth of about 42 ft bgs) less than ---------- (borings done deeper than that done in 2003) - 0.5 inch to 1 inch of light non-aqueous-phase liquid (NAPL) was observed on water table in borings B-1A, B-2A, B-3A and B-5A - unmarked monitoring well observed in the sidewalk adjacent to Hanson Place. no NAPL was observed and groundwater was measured at 43.44 ft from the elevation mark on the well - groundwater was observed entering the crawl space of the building to the southeast of the oil impacted water in the weep hole. no odors were associated with this groundwater and no LNAPL or significant sheen. therefore, it does not appear that the LNAPL layer extends under the footprint of the building less than ========== - conclusion: neither of 7000 gal ASTs appeared to have leaked and contaminants are not present in the associated vault. fuel oil impacted soils area present from approx. 4 ft bgs to water table in the vicinity of boring 3A. 0.5 inch to 1 inch thick layer of NAPL is present along the western exterior of the building footprint less than ---------- 5) 12/15/2004: Update on Remedial Activities: - installation of LNAPL recovery system within the crawl space is scheduled of 12/20/04 - MTA indicated that wells could be installed within the sidewalk at the desired locations, however, the depth of the wells could only be completed to a depth within 5 ft of the roof of the underlying subway tunnel (which means wells allowed only to 22 ft bg) less than ====== 6) 09/29/2006: Project Update: - both ASTs have been abandoned-in-place less than --------- - F&E installed a concrete berm to contain the water/LNAPL mix entering the building's sub-basement through the weep hole less than ---------- - the containmnent berm is equipped with a product-only pump which has successfully removed 70-80 gal of oil - due to presence of the subway line, the NYCTA will only allow biovent

HSBC BANK (Continued) **S105997119**

test wells to be installed to a max depth of 20 ft bgs - new owner of site: CJUF - CJUF conducting major renovation activities within the building, which has included the removal of the majority of the former equipment associated with the building's heating system - part of the sub-basement activities, the immediate vicinity of the LNAPL-recovery system has been isolated from the remainder of the sub-basement area by newly-constructed walls lined with plastic sheeting (the floor area had also been lined with plastic sheeting) less than ----- - water level is well above the top of the weep hole through which the LNAPL had previously entered into building - elevated water level is likely attributable to the cessation of the high-capacity pumps formerly utilized to remove groundwater from the sub-basement crawl space area - F&E plan to seal the weep hole and remove any related equipment and accumulated groundwater from the containment area, if DEC approves it. - F&E requested closure of case based on following information: * primary potential route of exposure for LNAPL was through weep hole which is below water level now * extent of remnant fuel oil within the unsaturated zone underlying the sidewalk along Ashland Place is believed to be limited and present below 6 ft bgs, the invert elevation of the former product delivery lines * ongoing source of fuel oil (former leaking product lines) and two ASTs have been abandoned-in-place, thus no potential for future releases of fuel oil F&E recommended to conduct an exposure assessment to evaluate realistic potential exposure pathways before closing the case.
--*-

HSBC BANK (Continued) **S105997119**

owner, HSBC will continue remediation at site. Ms. Neil will be contact person at new management. explained Ms. Neil that as part of remediation, the department may require installation of equipment inside building, which Ms. Neil agree with. 04/23/07-Hiralkumar Patel. received call from Liz from NYC Transit. they checked subway tunnel and found no oil leak or odors inside tunnel. 04/24/07-Hiralkumar Patel. received email from Mr. Baldwin with contact info for person in HSBC: Christopher Philipp Director, Environmental Health & Safety HSBC Bank USA, National Association 2700 Sanders Road Prospect Heights, IL 60070 ph. (847) 564-6634 fax (847) 205-7542 email: chris.c.philipp@us.hsbc.com sent letter to Mr. Philipp (previous owner and responsible party) and Ms. Neil (current owner) requiring Exposure Assessment and soil/groundwater delineation via monitoring wells. letter emailed to Mr. Philipp, Ms. Neil (kneil@dermotcompany.com), Mr. Baldwin at F&E and Ms. Deluca (Elizabeth.DeLuca@nyct.com) in NYC Trasit. 04/27/07-Hiralkumar Patel. received email from Mr. Baldwin requesting deadline extension for report submission. reason for extension is getting permits from city agencies for sidewalk borings. approved his request with condition of regular updates on the project. 05/10/07-Hiralkumar Patel. received call from Steven Kaplan (631-499-2222), who will handle this project as Mr. Baldwin no longer work with F&E. 06/14/07-Hiralkumar Patel. left message for Mr. Philipp. 06/20/07-Hiralkumar Patel. received message from Gregory Ernst (631-499-2222). left message for Mr. Ernst. 06/21/07-Hiralkumar Patel. received call from Mr. Ernst. he mentioned that site is currently under construction and have crane on sidewalk, where the department requires monitoring wells for delineation and as per construction manager, crane will be there for about nine months. and without site specific groundwater flow direction, Mr. Ernst can't do receptor survey. asked Mr. Ernst to send contact info for property owner and construction manager. Gregory Ernst Senior Project Manager Freudenthal & Elkowitz Consulting Group, Inc. Ph. (631) 499-2222 (O) (516) 815-5151 (C) Fax (631) 499-5928 email: gernst@fecg.us received email from Mr. Ernst. he spoke with property owner Ms. Neil. Ms. Neil mentioned that they have construction hoist on sidewalk, installed on concrete base and not possible to remove until project finish (at least 9-12 months). Mr. Ernst asked for site visit to locate sampling location. Kristin Neil **current owner's representative** Ph. (212) 488-1622 email: kneil@dermotcompany.com sent email back to Mr. Ernst informing that before any site visit, the department requires work plan submitted. asked Mr. Ernst to visit site with Ms. Neil and submit work plan with scaled site map including: all former boring/well locations, proposed new well locations and location of construction hoist. aksed Mr. Ernst to submit work plan by 06/29/07. 06/29/07-Hiralkumar Patel. received email from Mr. Ernst. he is preparing work plan and will submit by July 13, 2007. they will start exposure assessment once they get approval on work plan. Mr. Ernst mentioned that they can't install any monitoring wells for groundwater delineation as construction hoist is on sidewalk and drilling machine can't fit under scaffolding. based on construction schedule, monitoring well installation will be done after nine months. 07/10/07-Hiralkumar Patel. discussed with DEC Austin. he asked to start dewatering from crwal space again to bring water level down to remove free product. left message for Ms. Neil (property owner) to install pumping system for such oil recovery. spoke with Mr. Ernst and asked him to contact owner for such installation. Mr. Ernst will contact owner and will

HSBC BANK (Continued) **S105997119**

call back. 07/11/07-Hiralkumar Patel. received call from Ms. Neil. explained her that as monitoring well installation is not possible on sidewalk, the department wants pump installed (again) in basement to reduce water level, so oil can be recovered from basement area (as before). 07/13/07-Hiralkumar Patel. received email from Mr. Ernst. abstract: - the pumping system which previously operated in the building has been removed and the basement walls and drainage areas grouted up to seal-off further groundwater infiltration into the building. therefore will not be able to restart groundwater pumping to renew free product recovery in the weep hole along Ashland Place. - have identified an opportunity to install two groundwater monitoring wells along the exterior of the building adjacent to Ashland Place in the vicinity of former boring locations B-3A and B-4A. as part of the reconstruction activities, a new sewer line is schedule to be excavated and installed approximately 20 feet north of the abandoned elevator shaft where the previous soil borings were drilled. During the sewer line excavation, the adjacent scaffolding and access ramp to the construction hoist will be temporarily dismantled. - currently plan to gain access to the former boring locations immediately following backfilling the sewer line excavation and prior to re-assembling the scaffolding and access ramp. the current schedule for the sewer line excavation and installation is for that work to begin within the next couple weeks and is expected to take six weeks to complete, thereby allowing us access for drilling in roughly six to eight weeks. - Freudenthal & Elkowitz will: prepare a work plan as you requested to conduct an Exposure Assessment and install the groundwater monitoring/product recovery well; prepare an access request and drilling permit application and site plan to NYCTA to inspect the subway tunnel for indication of petroleum leakage and to install vibration monitoring equipment needed during drilling operations adjacent to the subway, and initiate Exposure Assessment activities of the surrounding properties. 07/19/07-Hiralkumar Patel. spoke with Mr. Ernst regarding boring locations (B-3A and B-4A) that he mentioned in last email. from site map, B-3A was located closed to old fill port (source area, south of weep hole) and B-4A was located north of weep hole. both boring locations are about 30 ft apart. Mr. Ernst mentioned that owner is installing sewer line about 20 ft north of elevator shaft (weep hole) and after backfilling excavated area for sewer line, they have opportunity to install wells at some boring locations. Mr. Ernst mentioned that they will install monitoring wells (if get permission from MTA due to subway running parallel to site) at B-3A (close to source site) and B-1A (close to weep hole). Mr. Ernst also mentioned that boring B-4A was terminated at 27 ft depth (could be because of subway structure) before groundwater. asked Mr. Ernst to install well at location B-4A also and if get refusal before groundwater, asked him to try other point around B-4A (to see any oil going north of weep hole). asked Mr. Ernst to check possibility for monitoring well installation on south of previous boring location B-5A (for delineation purpose). mentioned to Mr. Ernst that if it requires to go across the street (Hanson Place) then install well on sidewalk on other side of street, eventhough that location is far away (by considering that due to parellel subway line groundwater must be flowing either in north or in south direction, so oil can be detected in monitoring well across the street) spoke with Mr. Neil. she will meet at site at 1:30 PM. 07/20/07-Hiralkumar Patel. visited site. met Ms. Neil. went to basement. Ms. Neil mentioned that they have filled

HSBC BANK (Continued) **S105997119**

entire sub-basement/crawl space except part of weep hole area. there is no opportunity to install any pump for dewatering. Ms. Neil mentioned that they will remove scaffolding for sewer line installation. told Ms. Neil not to re-install scaffolding until they install monitoring wells on sidewalk. found one monitoring well in front of building entrance along Hanson Place. 07/23/07-Hiralkumar Patel. spoke with Mr. Ernst. asked him to install monitoring wells on south of previous boring B-5A also and asked him to check one well in front of building (that was observed during site visit). Mr. Ernst will submit all plan to MTA and once he hear from them, he will forward all to the department. 10/11/07-Hiralkumar Patel. left message for Mr. Ernst. spoke with Mr. Neil. they are still waiting for permit for sewer line installation. once they receive permit, they will remove scaffolding and will install require wells. 11/07/07-Hiralkumar Patel. spoke with Mr. Ernst. he has submitted all required plan and documents to MTA, but hasn't got final authorization from MTA. he will call once gets approval and schedule for work. 01/14/08-Hiralkumar Patel. spoke with Mr. Ernst. they are still waiting for approval from MTA. he mentioned that owner has changed plan to install sewer line. now they will not install sewer line where the department wants monitoring wells, in that case scaffolding will be removed only once project is finished. 03/20/08-Hiralkumar Patel. spoke with Mr. Ernst. they got verbal approval from MTA. asked him to submit copy of written approval from MTA, once available, alongwith copy of plan submitted to MTA. as per Mr. Ernst, scaffolding may be removed in July 2008. 12/01/08-Hiralkumar Patel. spoke with Mr. Ernst. he mentioned that scaffolding is still in place and according to owner, it will be removed in this month. left message for Mr. Krukis and Ms. Neil. 12/15/08-Hiralkumar Patel. received message from Mr. Krukis. he mentioned that as construction is still going on, they can't install monitoring wells. 12/17/08-Hiralkumar Patel. spoke with Mr. Krukis. he mentioned that sidewalk scaffolding will stay at the site for another four months, so they can't install wells that are required to delineate groundwater contamination. 06/22/09-Hiralkumar Patel. 4:32 PM:- received email from Mr. Ernst. he mentioned that scaffolding hasn't removed yet and trying to contact Mr. Krukis. he sent new office address for Christopher Philipp at HSBC. HSBC North America 26525 N. Riverwoods Blvd. Mettawa, IL 60045 Attn.: Christopher Philipp Ph. (224) 544-2838 Fax (224) 552-2838 email: chris.c.philipp@us.hsbc.com 07/06/09-Hiralkumar Patel. 1:47 PM:- spoke with Mr. Krukis. he is no longer involved with this project. he asked to contact Maria Stamolis. Maria Stamolis Canyon Capital Realty Advisors LLC. Ph. (310) 272-1568 email: mstamolis@canyonpartners.com 1:49 PM:- left message for Ms. Stamolis. 1:53 PM:- sent email to Mr. Ernst to contact Maria for updates. email copied to Mr. Philipp. 07/13/09-Hiralkumar Patel. 11:16 AM:- received message from Paul Jennings. Paul Jennings HRH Constructions Ph. (718) 622-4591 (O) (917) 567-5077 (C) email: pjennings@hrhllc.com 07/17/09-Hiralkumar Patel. 8:34 AM:- received message from Mr. Jennings. 1:14 PM:- spoke with Mr. Jennings. he is expecting to remove scaffolding by mid of Nov. 2009. sent email to Mr. Jennings. asked him to submit updates monthly. 12/01/09-Hiralkumar Patel. 1:05 PM:- spoke with Mr. Jennings. they removed half of scaffolding and remaining half will be removed by week of Dec. 28, 2009. 03/20/13-Hiralkumar Patel. passed by the site and found scaffolding still in-place. 03/21/13-Hiralkumar Patel. 10:04 AM:- left message for Ms. Stamolis. 11:47 AM:- spoke

HSBC BANK (Continued) **S105997119**

with Ms. Stamolis. she mentioned that the building is condominium and owned by many parties. there are 179 individual condo residences, a commerical condominium, a retail condominimum and an antenna condominium. she will send email with contact info for property manager. 12:31 PM:- received email from Ms. Stamolis. she mentioned that Cooper Square Realty, Inc. manages the property. Marc Kotler Vice President Cooper Square Realty, Inc. Ph. (212) 634-5420 Fax (646) 786-7106 email: marc.kotler@coopersquare.com Peter Kirschenbaum General Counsel Cooper Square Realty, Inc. email: peter.kirschenbaum@coopersquare.com 03/22/13-Hiralkumar Patel. discussed with DEC Austin. after reviewing available information, Austin agreed with well installation requirement. he mentioned that wells must be installed at previous boring locations for investigation/remediation. 2:40 PM:- left message for Anthony Milstein, property manager at Cooper Square. One Hanson Place Condominium **property owner** c/o Cooper Square Realty, Inc. 622 Third Avenue New York, NY 10017 Attn.: Anthony Milstein **property manager** Ph. (212) 634-5448 Fax (646) 786-7133 email: anthony.milstein@coopersquare.com 04/08/13-Hiralkumar Patel. 1:44 PM:- left message for Mr. Milstein. 1:58 PM:- left message for Mr. Philipp. 3:08 PM:- received call from Mr. Milstein. informed him about open case. Mr. Milstein was not aware of this open case. informed him that the department requires further investigation/remediation. tried phone number for Christopher Philipp, but that number is assigned to Capital One IT department and could not confirm Mr. Philipp's address. discussed with DEC legal and decided to send letter to current property owner only as could not find previous owner(s). Harvey Kreiswirth **condo board president** 1 Hanson Place, Unit 14D Brooklyn, NY 11248 email: harvey@usa.com Yury Vinokur **building super** email: rmhanson_place@yahoo.com 4:06 PM:- sent letter to Mr. Milstein and Mr. Kreiswirth requiring submission of investigation work plan for delineation and exposure assessment. asked them to submit work plan by the end of 07/08/13. letter emailed to Mr. Milstein and Mr. Kreiswirth. 4:29 PM:- received email from Mr. Kreiswirth confirming receipt of the letter. 04/12/13-Hiralkumar Patel. 1:50 PM:- received call from John Gear from Enviroscience. he was contacted by Mr. Milsteain. John inquired about available documents. informed him that documents will be sent to Mr. Milsteain. 1:52 PM:- sent email to Mr. Milsteain including copy of work plan/reports. 07/02/13-Hiralkumar Patel. 3:57 PM:- received call from Kevin Hogan, attorney representing HSBC. he mentioned that condo owners has provided the department's letter dated 04/08/13, to HSBC and HSBC took responsibility for required investigation/remediation. currently, HSBC is working with environmental consultant. Mr. Hogan requested time extension to submit work plan. based on available information, approved his request and asked to submit work plan by the end of 09/02/2013. during conversation, Mr. Hogan mentioned about scaffolding around the site. informed him that property owner must address environmental issue and department may not approve anymore extension due to scaffolding around site (since 2008). Kevin Hogan **attorney for HSBC** Phillips Lytle LLP. 3400 HSBC Center Buffalo, NY 14203 Ph. (716) 847-8331 Fax (716) 852-6100 email: khogan@phillipslytle.com Mr. Hogan mentioned that Christopher Philipp is the person in-charge at HSBC. Christopher Philipp **HSBC's representative** VP Environmental Health & Safety HSBC North America HSBC Technology and Services, Inc. 26525 N. Riverwoods Blvd Mettawa, IL 60045 Ph. (224) 880-7702 email: chris.c.philipp@us.hsbc.com 4:10

HSBC BANK (Continued) **S105997119**

PM:- left message for Mr. Milstein. informed him about extension for submission of work plan. also informed him that the department may not approve any extension due to scaffolding and case may be referred for enforcement if work does not begin soon. 4:15 PM:- sent email to Mr. Hogan. asked him to submit work plan by the end of 09/02/13. email copied to Mr. Milstein and Mr. Kreiswirth. 07/03/13-Hiralkumar Patel. 11:21 AM:- received call from Mr. Milstein. informed him about time extension approved for submission of investigation work plan. asked him to dicuss with HSBC and their contractor regarding scaffolding around site. informed him that environmental investigation must begin soon. 08/21/13-Hiralkumar Patel. 11:55 AM:- received call from Ernie Rossano and Nicole Reptti from Environmental Resources Management. Mr. Rossano mentioned that due to subway along side of the building, well installation may not be possible. he also mentioned about no impact in current building and sub-basement area is filled with at least 5 ft of concrete. informed Mr. Rossano that having no issue in on-site building does not mean no impact to other structures in area. as such, the department do require subsurface investigation. Mr. Rossano also mentioned about scaffolding around the building which can not be removed until building project is completed. asked Mr. Rossano to contact MTA regarding possiblity well installation, and building management to facilitate well installation. informed Mr. Rossano that response is due on 09/02/13. Ernie Rossano Environmentl Resources Management Ph. (631) 756-8917 email: ernie.rossano@erm.com Nicole Repetti Environmentl Resources Management Ph. (631) 756-8957 / 8900 (516) 315-4440 (C) email: nicole.repetti@erm.com 08/29/13-Hiralkumar Patel. 9:39 AM:- received email from Nicole from ERM, including letter in response to the department's letter dated 04/08/13. Nicole stated that ERM has submitted written request to NYCTA to review and copy the maps. Nicole requested time extension for the work plan submission until 11/18/13. 09/09/13-Hiralkumar Patel. 11:52 AM:- sent email to Nicole approving time extension for submission of investigation work plan until 11/18/13. email copied to Mr. Rossano, Mr. Philipp, Mr. Milstein and Mr. Kreiswirth. 12:28 PM:- received email from Mr. Kreiswirth. he requested that future correspondences should be sent to Kevin Jones, instead of him. Kevin Jones **condo board member** email: kevin_p_jones@hotmail.com 11/26/13-Hiralkumar Patel. 1:16 PM:- received email from Ms. Rossano including an investigation work plan. abstract: - current owner filled in the crawl space that was located beneath the entire building footprint with approx. 3,000 yards of concrete and a vapor barrier to seal the space beneath the building - since 2006, no LNAPL has been reportedly observed entering the building or the adjacent NYCTA subway tunnel - three (3) soil borings (B-3A, B-4A and B-5A) which were previously installed by F&E will be re-installed using a hollow stem auger drilling rig - boring B-3A will be installed directly north of the former northern fill line - boring B-4A will be installed approx. 35 ft north of the former northern fill line - boring B-5A will be installed approx. 15 ft south of the former southern fill line - approx. 10 ft of material will be removed from each boring location with a vacuum extraction system - soil samples will be collected continuously from 10 ft to at least two ft into the water table (approx. 40 ft bg) using 2 ft long split spoon - at a minimum, all soil borings will extend below the water table by at least 2 ft or the vertical extent of contamination or to 50 ft bg maximum ---------- - two samples (at highest PID and deepest dry) will be analyzed from each boring for VOCs and SVOCs -

HSBC BANK (Continued) **S105997119**

all three soil borings will be converted to 1 inch wells, with 10 ft of screen - will perform an exposure assessment - currently scaffolding along the entire length of the proposed investigation area and is scheduled to be removed in early 2014 - will submit investigation schedule once scaffolding removed discussed with DEC Austin and DEC Vought. due to no activities since 2007, Austin asked to check with MTA regarding impact to nearby subway tunnel and drawdown well of the subway system. 2:56 PM:- left message for Rajen Udeshi (646-252-3673) at NYC Transit. 5:42 PM:- received call from Dana from Mr. Udeshi's office. she asked to contact John Malvasio in MTA's Maintenance of Way. John Malvasio Maintenance of Way MTA Ph. (718) 694-1358 5:50 PM:- left message for Mr. Malvasio. 12/05/13-Hiralkumar Patel. 3:13 PM:- left message for Mr. Malvasio. 12/20/13-Hiralkumar Patel. 11:45 AM:- left message for Mr. Malvasio. 12:26 PM:- received call from Mr. Malvasio. he asked to contact William Detore in his section, who handles environmental issues. 12:28 PM:- left message for Bill. Bill Detore MTA Ph. (718) 694-1488 email: william.detore@nyct.com 01/28/14-Hiralkumar Patel. 4:09 PM:- left message for Bill. 01/29/14-Hiralkumar Patel. 8:34 AM:- received message from Bill. 2:37 PM:- left message for Bill. 01/30/14-Hialkumar Patel. 9:33 AM:- spoke with Bill at NYC Transit. informed him about ongoing spill investigation. asked him about any impact to nearby subway system. Bill will check available record and inspect the area. 10:30 AM:- sent email to Bill with site summary. asked him to provide following information: - any oil seepage into the tunnel in the area - the nearest water pumping well 02/24/14-Hiralkumar Patel. 2:03 PM:- left message for (and sent email to) Bill inquiring update. 05/14/14-Hiralkumar Patel. 3:55 PM:- sent email to Bill inquiring updates. 02/10/15-Hiralkumar Patel. 1:54 PM:- received email from Nicole from ERM inquiring about comments on proposed delineation work plan. 04/14/15-Hiralkumar Patel. 1:38 PM:- spoke with Bill. he confirmed no oil seepage into any subway tunnels nearby the subject site. he will provide location of nearest pumping well location. 1:55 PM:- sent email to Nicole requesting a call back. 04/15/15-Hiralkumar Patel. received message from Eugene Gabay (at 4:07 PM on 04/14/15) from ERM. 04/16/15-Hiralkumar Patel. 1:43 PM:- spoke with Eugene at ERM and informed him about case closure. Eugene Gabay ERM PH. (631) 756-8954 email: Eugene.Gabay@erm.com after discussing with DEC Austin and DEC DeMeo, case is being closed based on following: - elimination of the source (leaking fill lines) and conversion to gas heating system - sealing of sub-basement and crawl space at the site - no impact to nearby subway tunnels (confirmed twice - 2007 and 2015) which are closest sensitive receptors 04/27/15-Hiralkumar Patel. 3:22 PM:- sent spill closure letter to Mr. Philipp. letter emailed to Mr. Philipp, Mr. Milstein and Eugene.

All Materials:

Site ID:	328931
Operable Unit ID:	883886
Operable Unit:	01
Material ID:	568360
Material Code:	0001A
Material Name:	#2 fuel oil
Case No.:	Not reported
Material FA:	Petroleum
Quantity:	.00
Units:	L
Recovered:	.00

HSBC BANK (Continued) **S105997119**

Resource Affected: Soil
Oxygenate: Not reported

367
WNW
1/4-1/2
0.484 mi.
2557 ft.

130 SAINT FELIX STREET SITE
130 SAINT FELIX STREET
BROOKLYN, NY 11217

NY BROWNFIELDS **S126218329**
N/A

Relative:
Lower

Actual:
45 ft.

BROWNFIELDS:

Name:	130 SAINT FELIX STREET SITE
Address:	130 SAINT FELIX STREET
City,State,Zip:	BROOKLYN, NY 11217
Program:	BCP
Site Code:	601045
Acres:	0.288
HW Code:	C224306
SWIS:	2401
Town:	New York City
Record Added Date:	02/06/2020
Record Updated Date:	06/07/2021
Update By:	JHOCONNE
Site Description:	Site Location: The site is located at 130 Saint Felix Street in the Fort Greene Neighborhood of Brooklyn, NY. Residential, commercial, and institutional buildings characterize the surrounding area. The site is bounded by Lafayette Avenue to the north, Saint Felix Street to the east, and Ashland Place, Fourth Avenue, and Flatbush Avenue to the west and south of the site. Site Features: The site is developed with an asphalt-paved parking lot and is located on an L-shaped city lot bounded by two multi-story Brooklyn Academy of Music buildings to the north, multi-story residential buildings to the east, a multi-story mixed residential and commercial building and a multi-story church building to the south. New York City Transit (NYCT) subway tunnels are located beneath Lafayette Avenue to the north, Saint Felix Street to the east, and Ashland Place, Fourth Avenue, and Flatbush Avenue to the west and south of the Subject Property. The nearest body of water is the Gowanus Canal, which is approximately 0.57 miles southwest from the site. The site is not in a flood zone. Current Zoning and Land Use: The site is currently zoned C6-1 (commercial)and is currently used for intermittent rentals to movie productions for equipment storage. The surrounding properties include the Brooklyn Academy of Music building to the north, residential buildings to the east and mixed residential and commercial buildings and a church to the south. Past Use of the Site: According to the Phase I, auto repair or service activities may have taken place on the site. The Phase I Report concludes potential releases of petroleum products, solvents, and/or other hazardous materials from adjacent properties may have adversely impacted soil, groundwater, and/or soil vapor at the site. Site Geology and Hydrogeology: The geology of the site consists of the Hartland Formation, which consists of gray schist with quartz, biotite, and muscovite. Based on geotechnical investigations in the area, the depth to bedrock is greater than 90 feet below ground surface (bgs). Based on the general topography of the surrounding area, inferred groundwater flow is to the southwest toward the Gowanus Canal. Depth to groundwater is about 38 feet bgs.
Env Problem:	Nature and Extent of Contamination: Based on the investigations

130 SAINT FELIX STREET SITE (Continued) **S126218329**

	conducted to semi-volatile organic compounds (SVOCs) and metals (barium, lead and mercury) in soil and groundwater likely due to the presence of coal and slag in the historic fill on this Site. Soil - Volatile organic compounds (VOCs) Naphthalene and total xylenes were detected above Unrestricted Use SCOs in one soil sample location. Groundwater - the VOC chloroform exceeded its respective Ambient Water Quality Standard (AWQS), total metals concentrations of trivalent chromium, iron, and sodium were detected above AWQS and with the exception of sodium, dissolved (filtered) metals did not exceed their respective AWQS. Soil Vapor - multiple VOCs, including petroleum-related compounds (i.e., trimethylbenzenes, xylenes, and toluene, etc.) consisted with the history of former petroleum uses on and off-site, were detected near the north-central area of the site.
Health Problem:	Information submitted with the BCP application regarding the conditions at the site are currently under review and will be revised as additional information becomes available.
Dump:	False
Structure:	False
Lagoon:	False
Landfill:	False
Pond:	False
Disp Start:	Not reported
Disp Term:	Not reported
Lat/Long:	Not reported
Dell:	Not reported
Record Add:	2020-05-13 09:33:00
Record Upd:	2020-05-14 11:33:00
Updated By:	GWBURKE
Own Op:	Document Repository
Sub Type:	NNN
Owner Name:	Candace Vasquez
Owner Company:	Brooklyn Public Library - Pacific Branch
Owner Address:	25 Fourth Avenue
Owner Addr2:	Not reported
Owner City,St,Zip:	Brooklyn, NY 11217
Owner Country:	United States of America
Own Op:	6
Sub Type:	P03
Owner Name:	David L. Picket and Bryan Kelly
Owner Company:	130 St. Felix Street LLC
Owner Address:	c/o Gotham Organization, LLC
Owner Addr2:	432 Park Avenue south, Second Floor
Owner City,St,Zip:	New York, NY 10016
Owner Country:	United States of America
Own Op:	4
Sub Type:	E
Owner Name:	David L. Picket and Bryan Kelly
Owner Company:	130 St. Felix Street LLC
Owner Address:	432 Park Avenue, Second Floor
Owner Addr2:	Not reported
Owner City,St,Zip:	New York, NY 10016
Owner Country:	United States of America
Own Op:	1
Sub Type:	E
Owner Name:	David L. Picket and Bryan Kelly
Owner Company:	130 St. Felix Street LLC
Owner Address:	432 Park Avenue, Second Floor

130 SAINT FELIX STREET SITE (Continued) **S126218329**

Owner Addr2:	Not reported
Owner City,St,Zip:	New York, NY 10016
Owner Country:	United States of America
Own Op:	Document Repository
Sub Type:	NNN
Owner Name:	Robert Ferris
Owner Company:	Brooklyn Community Board 2
Owner Address:	350 Jay Street, Eighth Floor
Owner Addr2:	Not reported
Owner City,St,Zip:	Brooklyn, NY 11201
Owner Country:	United States of America
HW Code:	Not reported
Waste Type:	Not reported
Waste Quantity:	Not reported
Waste Code:	Not reported
Crossref ID:	Not reported
Cross Ref Type Code:	Not reported
Cross Ref Type:	Not reported
Record Added Date:	Not reported
Record Updated:	Not reported
Updated By:	Not reported

BX368 **COMMERCIAL SITE - TTF** **NY LTANKS** **S111012256**
ESE **967 ATLANITC AVE** **N/A**
1/4-1/2 **BROOKLYN, NY**
0.499 mi.
2633 ft. **Site 3 of 3 in cluster BX**

Relative: **Higher**

Actual: **80 ft.**

LTANKS:

Name:	COMMERCIAL SITE - TTF
Address:	967 ATLANITC AVE
City,State,Zip:	BROOKLYN, NY
Spill Number/Closed Date:	1100459 / 2013-04-04
Facility ID:	1100459
Site ID:	447864
Spill Date:	2011-04-12
Spill Cause:	Tank Test Failure
Spill Source:	Commercial/Industrial
Spill Class:	C4
Cleanup Ceased:	Not reported
SWIS:	2401
Investigator:	TJDEMEO
Referred To:	Not reported
Reported to Dept:	2011-04-13
CID:	Not reported
Water Affected:	Not reported
Spill Notifier:	Other
Last Inspection:	Not reported
Recommended Penalty:	False
Meets Standard:	False
UST Involvement:	False
Remediation Phase:	0
Date Entered In Computer:	2011-04-13
Spill Record Last Update:	2013-04-04
Spiller Name:	JADE ENVIRONMENTAL
Spiller Company:	JADE ENVIRONMENTAL
Spiller Address:	967 ATLANITC AVE
Spiller County:	999

COMMERCIAL SITE - TTF (Continued) **S111012256**

Spiller Contact: JADE ENVIRONMENTAL
Spiller Phone: (845) 897-2188
Spiller Extention: Not reported
DEC Region: 2
DER Facility ID: 402454
DEC Memo: 8/15/2012 TTF Spill Case transferred to DEC Tim DeMeo. 12/27/2012 - Sangesland spoke to Charlie from Environmental Business Co. Problem was with a 550 gal buried waste oil tank. Property was being sold, buyer ran a tank test and it failed. Later RP did a Phase 2 soil borings around the tank and they were clean. Another company did Another Phase 2 soil borings around the tank again and they also came up clean. Charlie from Environmental Business Co. will send an e-mail to DeMeo showing all the data and requesting a closure 1/16/13 TJD File review. Property owner is requesting closure of spill originally reported as a tank test failure associated with a 550 UST - currently storing waste oil at a vehicle repair facility. Owner of the property has performed a subsurface investigation as part of a planned redevelopment (mixed use - commercial/residential) of this property. Laboratory results of collected samples reveal exceedances to RSCO for SVOC's and metals in several samples. UST which failed tightness testing remains at site - it is unclear if the tank is in service based upon the documentation submitted. Owner's consultant current proposal includes request for spill closure followed by removal and managemnent of contaminated soils during redevelopment activities at this site and an unspecified later date. Consultant further recommends to owner that in lieu of the potentially costly tasks of conducting a required site assesment in accordance with applicable DEC regulations the tank should be removed and replaced with an aboveground tank. Owner of property has failed to provide DEC with passing tightness test associated with UST. Additionally, the owner's consultant recommends removal of contaminated soils identified during sub-surface investigation and removal of UST following the closure of open spill file. Based upon documentation submitted spill is not currently elidgible for closure. 4/4/13 TJD File review. In April 2011 Prestige Environmental performed (3) borings around in service 550 UST (Waste Oil) - no VOC's or SVOC's were identified which exceed RSCO, however tank had previously been tightness tested and failed (gross failure). In November 2012, Environmental Business Consultants (EBC) performed a second round of sampling (2 borings) around the in service waste oil tank with similar findings - no RSCO exceedances. A closure request was submitted to DEC - as the tank remains in service DEC required a second tightness test as the initial test performed on 4/12/11 failed. A second attempt at testing UST failed on 2/7/13, reported that vent pipe could not be located or isolated to perform test. The owner proceeded with a tank abandonment on 2/21/13 at which time (2) holes were cut in tank bottom following the removal of 400 gallons of product/sludge. Soil samples were then collected from directly beneath tank for laboratory analysis - all target analytes are reported below CP-51 and Part 375 allowable concentrations. An affadavid of proper abandonment has been provided by EBC as part of closure report dated 3/7/13. Based upon above investigation the reported spill associated with 550 waste oil tank is closed. All other environmental conditions identified during previous investigations, primarily consisting of minor elevated concentrations of SVOC's and metals attributed by current and previous consultants, are to be properly managed during redevelopment of property in coordination with and under direct oversight of NYC Office of

COMMERCIAL SITE - TTF (Continued) **S111012256**

Environmental Remediation. No further action is required at this time.
Not reported
Remarks: Caller reporting a tank test failure.

All Materials:
Site ID: 447864
Operable Unit ID: 1198108
Operable Unit: 01
Material ID: 2194355
Material Code: 0021
Material Name: transmission fluid
Case No.: Not reported
Material FA: Petroleum
Quantity: Not reported
Units: G
Recovered: Not reported
Resource Affected: Soil
Oxygenate: Not reported

---

369 WNW 1/2-1 0.547 mi. 2890 ft. **113 FLATBUSH AVENUE**
113 FLATBUSH AVENUE
BROOKLYN, NY

NY E DESIGNATION **S108075679**
NY NYC OER **N/A**

Relative: Lower
Actual: 40 ft.

E DESIGNATION:
Name: LOT 3,TAXBLOCK 2110
Address: 113 FLATBUSH AVENUE
City,State,Zip: BROOKLYN, NY
Tax Lot(s): 3
Tax Block: 2110
Borough Code: Not reported
E-No: E-124
Effective Date: Not reported
Satisfaction Date: Not reported
Ceqr Number: 03DME016K
Ulurp Number: 040171 ZMK
Zoning Map No: 12d,16c

Description: Window Wall Attenuation & Alternate Ventilation
Lot Remediation Date: Not reported

Description: Hazardous Materials* Phase I and Phase II Testing Protocol
Lot Remediation Date: Not reported

NYC OER:
Name: 113 FLATBUSH AVENUE
Address: 113 FLATBUSH AVENUE
City,State,Zip: BROOKLYN, NY
Latitude: 40.685483
Longitude: -73.978478
OER Project Numbers: 14TMP0325K,14EH-N325K,14CVCP210K
BBL: 3.02110000330211E+19
OER Program: VCP (Enrolled), E/RD (Review)
Class: Completed (C)
Phase: Completed
URL: https://a002-epic.nyc.gov/app/workspace/2357/docrepository

113 FLATBUSH AVENUE (Continued) **S108075679**

Postcode:	2
Community Board:	35
Council District:	35
Census Tract:	3413885
BIN:	3021107501
NTA:	Fort Greene

---

370 ESE 1/2-1 0.556 mi. 2934 ft.
CON EDISON **S116043817**
1010 PACIFIC ST **NY MANIFEST N/A**
BROOKLYN, NY 11201 **NY NYC OER**

Relative: Higher
Actual: 91 ft.

SPILLS:

Name:	COMMERCIAL
Address:	1010 PACIFIC STREET
City,State,Zip:	BROOKLYN, NY
Spill Number/Closed Date:	2004308 / 2021-04-13
Facility ID:	2004308
Facility Type:	ER
DER Facility ID:	558321
Site ID:	610052
DEC Region:	2
Spill Cause:	Other
Spill Class:	Not reported
SWIS:	2401
Spill Date:	2020-08-12
Investigator:	VSZHUNE
Referred To:	Not reported
Reported to Dept:	2020-08-12
CID:	Not reported
Water Affected:	Not reported
Spill Source:	Unknown
Spill Notifier:	Other
Cleanup Ceased:	Not reported
Cleanup Meets Std:	False
Last Inspection:	Not reported
Recommended Penalty:	False
UST Trust:	False
Remediation Phase:	0
Date Entered In Computer:	2020-08-12
Spill Record Last Update:	2021-04-13
Spiller Name:	MOTTY BINIK
Spiller Company:	1010 PACFIC ST LLC-MOTTY BINIK
Spiller Address:	1010 PACIFIC STREET
Spiller Company:	999
Contact Name:	KEVIN BRUSSEE
DEC Memo:	btex compound in soil
Remarks:	8/12/2020 - Feng - Desk Duty in office. Called EBC and left call back info. Environmental Business Consultants Kevin Brussee 631-504-6000 x114 KBrussee@EBCIncNY.com Zhune-Spoke to Kevin Brussee of Environmental Business Consultants. It is an OER project. They did a Phase 2 and found one soil sample of the boring at 0-2 feet sampling depth show exceedances of BTEX and related gasoline compounds. Additional delineation has been done around that boring and found only some minor exceedance and mainly naphthalene. The OER RAWP is not approved yet pending on the spill reporting. The RAWP calls for excavation of the soil down to 12 feet for 90% of the celler. They

CON EDISON (Continued) **S116043817**

will excavate down 4-5 feet and then 45 degree sloping for the rest of the depth excavation. The site is 200'x100' in size. They will submit spill closure report upon the completion of the excavation and collecting the endpoint samples. He will forward the link for the OER reports. Spill is assigned to V. Zhune. Kevin Brusee(cell) 631-338-1749 10/27/20- Kevin Brusee sen the following email The developer anticipates starting immediately after the DOB plans are approved. He is expecting the start date to be in January. 10/27/20 Kevin Brusee emailed the phase I and phase II Phase 1 ------- Environmental Planning & Management performed the phase I. The Phase I ESA Repor (dated February 13, 2015) identified the following Recognized Environmnental Conditions: Building cellar. Historic use. Vacant lot Off-site impacts. Ground Penetrating Radar (GPR) Survey ---------- No indication of a subsurface tank were identified in the area of the cellar. However, ananomaly with the approximate dimensions of a 10,000 gallon tank was found within the vacant lot in the location of the gasoline tank identified in the phase I ESA. Phase II ---------- On march 14, 2015, AARCO Environmental Services Corp. (AARCO) installed six (6)soil borings under the supervision of an Integral geologist. Soil Analytical Results and Analysis. The results from the soil samples were compared to the New York State Department of Environmental Conservation (NYSDEC) CP-51 Unrestricted Use Soil cleanup Objectives (SCOs). VOCs ------ No unrestricted Use SCOs were exceeded for VOCs in the soil samples. However, several VOCs were detected at lower concentrations: acetone, ethylbenzene, naphthalene (an SVOCs), xylene, and toluene. The detection of these compounds in the borings immediately adjacent to the suspected gasoline UST on the vacant lot (SB-3, SB-4 and SB-5)could indicate a historic release from the tank; however, it is likeky that, if a release had occurred, it was relatively minor in nature due to the low concentration in the samples. SVOCs ====== Seven (7)SVOCs were detected above unrestricted Use SCOs in the shallow soil samples (5-10 ft)below ground surface (BGS)of two borings SB-4 and SB-5 (both near the vacant lot gasoline UST). However, all concentrations were within one order of magnitude of its SCO. Low levels of SVOCs found within these two borings could be attributed to the placement of historic fill. Metals ======== Concentrations of lead, mercury, and nickel exceeded their respective SCOs in three of the borings advance on the local lot. Similarly to SVOCs the presence of low levels of these metals could be attributed to the placement of historic fill. PCBs ====== NO PCBs were detected in any of the soil samples. Please see attchedment B for the table of all detected compounds and attachment C for the full laboratory report. 3/5/21-Zhune - Kevin sent the following email Two crushed 275-gallon aboveground storage tanks and some other metal structure were found at 1010 Pacific Street, Brooklyn, NY in the hotspot area that high VOCs. Picture provided below. The hotspot is being excavated and loaded into trucks for transport to Clean Earth of North Jersey. Leszek I don t think either tank needs to be recorded with the DEC on a PBS Application or a Pre-Work Notification is required because they are both aboveground tanks that someone crushed and used as backfill, but I wanted to check to make sure. The VOC hotspot was previously delineated with insitu soil borings/samples and the hotspot will be excavated to at least the boundaries of the delineation samples, but we ll be collecting some soil samples from the area after it is excavated as a pre-caution . 4/9/21-Kevin Brusee emailed the Remedial Investigation Report A summary of the subsurface

CON EDISON (Continued) **S116043817**

Investigation performed by Integral Engineering P.C. in February of 2015 and the Remedial Investigation performed by EBC in January and February of 20920 is summarized below. Imtegral Engineering P greater than C greater than performed the following scope of work within the boundary of Site in May of 2015: 1. Installed six soil borings and collected eleven soil samples and one duplicate for chemical analysis from the soil borings to evaluate soil quality. 2. Performed a GPR survey. EBC performed the following scope of work within the boundary of Site in January and February of 2020. 1. Conducred a Site inspection to identify AOVs and physical obstructions (i.e. structures, building etc.): 2. Installed nine soil borings(SB1 through SB9) and collected eighteen soil samples and one duplicate for chemical analysis from the soil borings to evaluate soil quality; 3. Installed two groundwater monitoring wells, One of the monitoring wells was dry, and very little water was present in the second monitoring well. The third monitoring well was not attempted. Therefore, only one groundwater sample could be collected for chemical analysis of VOCs to evaluate groundwater quality; and 4. Installed one sub-slab soil gas implant (SG1) and collected one sub-slab soil gas sample, and installed seven soil vapor probes (SV1 through SV7) and collected seven soil vapor samples for chemical analysis. . Eight VOCs were detected above UUSCOs in one shallow soil sample (B6(0-2)) including acetone (maximum (max.)of 2,500 ug/kg), benzene (at 72 ug/kg), ethlylbenzene at (4,000 ug/kg), m&p-xylenes (max. of 17,000 ug/kg), Naphthalene (max. of 25000 ug/kg)o-Xylene (at 6,100 ug/kg), tetrachloroethene (at 1,500 ug/kg)and Toluene (max. 64,000ug/kg. Several additional VOCs were detected at trace concentrations within several soil samples; . Seven SVOCs including Benzo(a)anthracene (max.of 7,500ug/kg, Benzo(a) pyrene (max.of 12,000ug/kg,Benzo(b)fluoranthene (max.9,200 ug/kg), Benzo (K) fluoranthene (max. of 7,100 ug/kg), Chryzene (max. of 7,700 ug/kg), dibenz (a,h) anthracene (max. of 2,700 ug/kg), and indeno (1,2,3-cd) pyrene (max. 9,100 ug/kg)were detected above RRSCOs; . Two Pescticides including 4,4'-DDE (at 4.2 ug/kg and 4,4'DDT (max. of18 ug/kg) were detected above UUSCOs. No pestices were detected above RRSCOs. . On PCB, PCB-1254 (at 2,000 ug kg) was detected at the RRSCO of 2,000 ug/kg. . Seven metals including cadmium (max. 7.6 mg/kg), Chromium (max. 550 mg/kg), Copper (max of 104 mg/kg,lead (max.of 719 mg/kg)mercury (max.of 3,01 mg/kg), nikel (max.of 86.1 mg/kg)and zinc (max. of 1,310 mg/kg were detected above UUSCos. Of the detected metals, cadmium, lead, and mercury were detected exceeding RRCOs . Five PFA compounds were detected in the sample for a total of 1046 ug/kg Groundwater ---------- Groundwater samples results were compared to New York State 6 NYCRR Part 703.5 class GA groundwater quality standards (GQS) . Two VOCs, acetone (at 52 ug/L) and methylene chloride (at 54 ug/L) were detected above their respective GQS. Soil Vapor ---------- Figure 8 shows the location and posts the values for sub-slab soil gas and soil vapor samples with detected concentrations. The sub slab soil gas and soil vapor results collected during the Remedial Investigation were compared to the compounds listed in Table 3.1 Air Guidance Values derived by the New York State Department of health (NYSDOH) located in the NYSDOH Final Guidance for Evaluating Soil Vapor Intrusion, dated October 2006 and the revised NYSDOH Decision Matrices dated May 2017. . The sub slab soil gas and soil vapor results indicated low levlesl of petroleum related VOCs and low levels of chlorinated VOCs: . Total concentrations of petroleum-related VOCs (BTEX)within the eight soil

CON EDISON (Continued) **S116043817**

vapor /gas samples ranged from 0 ug/m3 to 1.81ug/m3. . The chlorinated solvents detected include 1,1,1,-trichloroethane (TCA)at a concentration of 2.20 ug/m3 in one of the eight samples, carbon tetrachloride ranged from 0.22 ug/m3 to 0.4 ug/m3, tetrachloroethene (PCE) at a concentration of 0.33 ug/m3; . The chlorinated VOs 1,1-dichloroethene, cis-1,2 dichloroethene, methylene chlorine, trichloroethene (TCE)and vinyl Chloride were not detected within any of the soil vapor samples . All chlorinated VOCs were detected below the monitoring level ranges established within the NYSDOH soil vapor guidance matrix. 3/31/21- Zhune- Kevin Brusee sent the RAWP dated April 2020 approved by the office of environmental Remediation. 5/8/21-Zhune-Kevin Brusee sent the Spill Closure Letter dated March 11, 2021. Conclusions ---------- Gasoline related VOCs were detected above Unrestricted Use SCOs within a surface (0-2 ft)soil sample collected in the northeast of the property. Delineation sampling indicated the impacted area was smaller than 20ft by 20ft area. On March 5,2021 a25ft by 45 ft area was over excavated and transported to Clean Earth North Jersey for proper off site disposal. No PID or olfactory evidence of petroleum soil was observed after the excavation was completed, and the laboratory results of endpoint soil samples collected after the excavation was completed indicate all of the petroleum impacted has been removed. Spill Closed.

All Materials:

Site ID:	610052
Operable Unit ID:	1357202
Operable Unit:	01
Material ID:	2368536
Material Code:	9999
Material Name:	other - btex compund
Case No.:	Not reported
Material FA:	Other
Quantity:	Not reported
Units:	Not reported
Recovered:	Not reported
Resource Affected:	Soil
Oxygenate:	Not reported

Manifest Facility Information:

EPA ID:	NYP004401907
Country:	USA
Name:	CON EDISON
Address:	1010 PACIFIC ST
Address 2:	SB33282
City,State,Zip:	BROOKLYN, NY 11201
Zip 4:	Not reported
Location Address 1:	1010 PACIFIC ST
Location Address 2:	SB33282
Location City,State,Zip:	BROOKLYN, NY 11201
Location Zip 4:	Not reported
Facility Status:	Not reported
Total Tanks:	Not reported
Code:	BP

Mailing:

Mailing Name:	CON EDISON
Mailing Contact:	CON EDISON

CON EDISON (Continued) **S116043817**

Mailing Address 1: 4 IRVING PLACE
Mailing Address 2: 15TH FL
Mailing City,State,Zip: NEW YORK, NY 10003
Mailing Zip 4: Not reported
Mailing Country: USA
Mailing Phone: Not reported

Manifest Data:
Document ID: Not reported
Manifest Status: Not reported
Trans1 State ID: NJD003812047
Year: 2018
Trans2 State ID: Not reported
Generator Ship Date: 12/06/2013
Trans1 Recv Date: 12/06/2013
Trans2 Recv Date: Not reported
TSD Site Recv Date: 12/06/2013
Part A Recv Date: Not reported
Part B Recv Date: Not reported
Generator EPA ID: NYP004401907
Trans1 EPA ID: Not reported
Trans2 EPA ID: Not reported
TSDF ID 1: NJD991291105
TSDF ID 2: Not reported
Manifest Tracking Number: 002300153GBF
Import Indicator: N
Export Indicator: N
Discr Quantity Indicator: N
Discr Type Indicator: N
Discr Residue Indicator: N
Discr Partial Reject Indicator: N
Discr Full Reject Indicator: N
Manifest Ref Number: Not reported
Alt Facility RCRA ID: Not reported
Alt Facility Sign Date: Not reported
MGMT Method Type Code: H110
Waste Code a: LEAD
Waste Code b: Not reported
Waste Code c: Not reported
Waste Code e: Not reported
Waste Code f: Not reported
Waste Code g: Not reported
Waste Code 1: Not reported
Waste Code 2: Not reported
Waste Code 3: Not reported
Waste Code 4: Not reported
Waste Code 5: Not reported
Waste Code 6: Not reported
Quantity: 100
Units: Gallons (liquids only)
Number of Containers: 1
Container Type: Cargo tanks (tank trucks)
Handling Method: Treat
Specific Gravity: 1

CON EDISON (Continued) **S116043817**

NYC OER:

Name:	1010 PACIFIC STREET
Address:	1010 PACIFIC STREET
City,State,Zip:	BROOKLYN, NY
Latitude:	40.679289
Longitude:	-73.959743
OER Project Numbers:	20TMP0800K,20EH-A173K,20CVCP072K
BBL:	3.0113300323011301E+19
OER Program:	VCP (Enrolled), E/RD (Review)
Class:	Completed (C)
Phase:	Completed
URL:	https://a002-epic.nyc.gov/app/workspace/13083/docrepository
Postcode:	8
Community Board:	35
Council District:	305
Census Tract:	3330763
BIN:	3011330032
NTA:	Crown Heights North

---

371 **79-97 4TH AVENUE** **NY NYC OER** **S129932642**
West **85 4TH AVENUE** **N/A**
1/2-1 **BROOKLYN, NY**
0.564 mi.
2980 ft.

Relative:
Lower

Actual:
29 ft.

NYC OER:

Name:	79-97 4TH AVENUE
Address:	85 4TH AVENUE
City,State,Zip:	BROOKLYN, NY
Latitude:	40.681608
Longitude:	-73.980192
OER Project Numbers:	13TMP0188K,13EHAZ188K,13CVCP133K
BBL:	3.0093400053009301E+89
OER Program:	VCP (Enrolled), E/RD (Review)
Class:	Active (A)
Phase:	Approved Remedial Plan
URL:	https://a002-epic.nyc.gov/app/workspace/1651/docrepository
Postcode:	6
Community Board:	39
Council District:	12901
Census Tract:	3018646
BIN:	3009340007
NTA:	Park Slope-Gowanus

---

372 **1007 ATLANTIC AVENUE REDEVELOPMENT PROJECT** **RCRA-LQG** **1000132796**
ESE **1007 ATLANTIC AVE** **FINDS** **NYD980757900**
1/2-1 **BROOKLYN, NY 11238** **ECHO**
0.568 mi. **NY E DESIGNATION**
2999 ft. **NY MANIFEST**
NY NYC OER

Relative:
Higher

Actual:
81 ft.

RCRA Listings:

Date Form Received by Agency:	20160505
Handler Name:	1007 Atlantic Avenue Redevelopment Project
Handler Address:	ATLANTIC AVE
Handler City,State,Zip:	BROOKLYN, NY 11238

1007 ATLANTIC AVENUE REDEVELOPMENT PROJECT (Continued) **1000132796**

EPA ID:	NYD980757900
Contact Name:	PAUL AMIT
Contact Address:	FULTON ST
Contact City,State,Zip:	BROOKLYN, NY 11238
Contact Telephone:	718-783-2121
Contact Fax:	718-783-7616
Contact Email:	PAUL@STERLINGTOWN.COM
Contact Title:	ATLANTIC HILL RESIDENCE LLC
EPA Region:	02
Land Type:	Private
Federal Waste Generator Description:	Large Quantity Generator
Non-Notifier:	Not reported
Biennial Report Cycle:	2015
Accessibility:	Not reported
Active Site Indicator:	Handler Activities
State District Owner:	Ny
State District:	NYSDEC R2
Mailing Address:	FULTON ST
Mailing City,State,Zip:	BROOKLYN, NY 11238
Owner Name:	Atlantic Hill Residence Llc
Owner Type:	Private
Operator Name:	Paul Amit
Operator Type:	Private
Short-Term Generator Activity:	No
Importer Activity:	No
Mixed Waste Generator:	No
Transporter Activity:	No
Transfer Facility Activity:	No
Recycler Activity with Storage:	No
Small Quantity On-Site Burner Exemption:	No
Smelting Melting and Refining Furnace Exemption:	No
Underground Injection Control:	No
Off-Site Waste Receipt:	No
Universal Waste Indicator:	No
Universal Waste Destination Facility:	No
Federal Universal Waste:	No
Active Site State-Reg Handler:	---
Federal Facility Indicator:	Not reported
Hazardous Secondary Material Indicator:	N
Sub-Part K Indicator:	Not reported
2018 GPRA Permit Baseline:	Not on the Baseline
2018 GPRA Renewals Baseline:	Not on the Baseline
202 GPRA Corrective Action Baseline:	No
Subject to Corrective Action Universe:	No
Non-TSDFs Where RCRA CA has Been Imposed Universe:	No
Corrective Action Priority Ranking:	No NCAPS ranking
Environmental Control Indicator:	No
Institutional Control Indicator:	No
Human Exposure Controls Indicator:	N/A
Groundwater Controls Indicator:	N/A
Significant Non-Complier Universe:	No
Unaddressed Significant Non-Complier Universe:	No
Addressed Significant Non-Complier Universe:	No
Significant Non-Complier With a Compliance Schedule Universe:	No
Financial Assurance Required:	Not reported
Handler Date of Last Change:	20161107
Recognized Trader-Importer:	No

1007 ATLANTIC AVENUE REDEVELOPMENT PROJECT (Continued) **1000132796**

Recognized Trader-Exporter:	No
Importer of Spent Lead Acid Batteries:	No
Exporter of Spent Lead Acid Batteries:	No
Recycler Activity Without Storage:	No
Manifest Broker:	No
Sub-Part P Indicator:	No

Biennial: List of Years
Year: 2015

Click Here for Biennial Reporting System Data:

Hazardous Waste Summary:
Waste Code: D008
Waste Description: Lead

Waste Code: NONE
Waste Description: None

Handler - Owner Operator:

Owner/Operator Indicator:	Owner
Owner/Operator Name: ATLANTIC HILL RESIDENCE LLC	
Legal Status:	Private
Date Became Current:	20131031
Date Ended Current:	Not reported
Owner/Operator Address:	963 FULTON ST
Owner/Operator City,State,Zip:	BROOKLYN, NY 11238
Owner/Operator Telephone:	718-783-2121
Owner/Operator Telephone Ext:	Not reported
Owner/Operator Fax:	Not reported
Owner/Operator Email:	Not reported

Owner/Operator Indicator:	Operator
Owner/Operator Name: PAUL AMIT	
Legal Status:	Private
Date Became Current:	20131031
Date Ended Current:	Not reported
Owner/Operator Address:	963 FULTON ST
Owner/Operator City,State,Zip:	BROOKLYN, NY 11238
Owner/Operator Telephone:	Not reported
Owner/Operator Telephone Ext:	Not reported
Owner/Operator Fax:	Not reported
Owner/Operator Email:	Not reported

Owner/Operator Indicator:	Operator
Owner/Operator Name: R&S STRAUSS	
Legal Status:	Private
Date Became Current:	Not reported
Date Ended Current:	Not reported
Owner/Operator Address:	NOT REQUIRED
Owner/Operator City,State,Zip:	NOT REQUIRED, WY 99999
Owner/Operator Telephone:	212-555-1212
Owner/Operator Telephone Ext:	Not reported
Owner/Operator Fax:	Not reported
Owner/Operator Email:	Not reported

1007 ATLANTIC AVENUE REDEVELOPMENT PROJECT (Continued) **1000132796**

Owner/Operator Indicator:	Owner
Owner/Operator Name: R&S STRAUSS	
Legal Status:	Private
Date Became Current:	Not reported
Date Ended Current:	Not reported
Owner/Operator Address:	NOT REQUIRED
Owner/Operator City,State,Zip:	NOT REQUIRED, WY 99999
Owner/Operator Telephone:	212-555-1212
Owner/Operator Telephone Ext:	Not reported
Owner/Operator Fax:	Not reported
Owner/Operator Email:	Not reported

Owner/Operator Indicator:	Operator
Owner/Operator Name: PAUL AMIT	
Legal Status:	Private
Date Became Current:	20131031
Date Ended Current:	Not reported
Owner/Operator Address:	Not reported
Owner/Operator City,State,Zip:	Not reported
Owner/Operator Telephone:	Not reported
Owner/Operator Telephone Ext:	Not reported
Owner/Operator Fax:	Not reported
Owner/Operator Email:	Not reported

Owner/Operator Indicator:	Owner
Owner/Operator Name: ATLANTIC HILL RESIDENCE LLC	
Legal Status:	Private
Date Became Current:	20131021
Date Ended Current:	Not reported
Owner/Operator Address:	936 FULTON ST
Owner/Operator City,State,Zip:	BROOKLYN, NY 11238
Owner/Operator Telephone:	718-783-2121
Owner/Operator Telephone Ext:	Not reported
Owner/Operator Fax:	Not reported
Owner/Operator Email:	Not reported

Owner/Operator Indicator:	Owner
Owner/Operator Name: ATLANTIC HILL RESIDENCE LLC	
Legal Status:	Private
Date Became Current:	20131021
Date Ended Current:	Not reported
Owner/Operator Address:	936 FULTON ST
Owner/Operator City,State,Zip:	BROOKLYN, NY 11238
Owner/Operator Telephone:	718-783-2121
Owner/Operator Telephone Ext:	Not reported
Owner/Operator Fax:	Not reported
Owner/Operator Email:	Not reported

Owner/Operator Indicator:	Owner
Owner/Operator Name: R&S STRAUSS	
Legal Status:	Private
Date Became Current:	Not reported
Date Ended Current:	Not reported
Owner/Operator Address:	NOT REQUIRED
Owner/Operator City,State,Zip:	NOT REQUIRED, WY 99999
Owner/Operator Telephone:	212-555-1212
Owner/Operator Telephone Ext:	Not reported

1007 ATLANTIC AVENUE REDEVELOPMENT PROJECT (Continued) **1000132796**

Owner/Operator Fax: Not reported
Owner/Operator Email: Not reported

Owner/Operator Indicator: Operator
Owner/Operator Name: PAUL AMIT
Legal Status: Private
Date Became Current: 20131031
Date Ended Current: Not reported
Owner/Operator Address: Not reported
Owner/Operator City,State,Zip: Not reported
Owner/Operator Telephone: Not reported
Owner/Operator Telephone Ext: Not reported
Owner/Operator Fax: Not reported
Owner/Operator Email: Not reported

Historic Generators:
Receive Date: 20160505
Handler Name: 1007 ATLANTIC AVENUE REDEVELOPMENT PROJECT
Federal Waste Generator Description: Large Quantity Generator
State District Owner: Ny
Large Quantity Handler of Universal Waste: No
Recognized Trader Importer: No
Recognized Trader Exporter: No
Spent Lead Acid Battery Importer: No
Spent Lead Acid Battery Exporter: No
Current Record: Yes
Non Storage Recycler Activity: Not reported
Electronic Manifest Broker: Not reported

Receive Date: 19990708
Handler Name: R & S STRAUSS
Federal Waste Generator Description: Not a generator, verified
State District Owner: Ny
Large Quantity Handler of Universal Waste: No
Recognized Trader Importer: No
Recognized Trader Exporter: No
Spent Lead Acid Battery Importer: No
Spent Lead Acid Battery Exporter: No
Current Record: No
Non Storage Recycler Activity: Not reported
Electronic Manifest Broker: Not reported

Receive Date: 20060101
Handler Name: R & S STRAUSS
Federal Waste Generator Description: Not a generator, verified
State District Owner: Ny
Large Quantity Handler of Universal Waste: No
Recognized Trader Importer: No
Recognized Trader Exporter: No
Spent Lead Acid Battery Importer: No
Spent Lead Acid Battery Exporter: No
Current Record: No
Non Storage Recycler Activity: Not reported
Electronic Manifest Broker: Not reported

Receive Date: 20070101
Handler Name: R & S STRAUSS

1007 ATLANTIC AVENUE REDEVELOPMENT PROJECT (Continued) **1000132796**

Federal Waste Generator Description: Not a generator, verified
State District Owner: Ny
Large Quantity Handler of Universal Waste: No
Recognized Trader Importer: No
Recognized Trader Exporter: No
Spent Lead Acid Battery Importer: No
Spent Lead Acid Battery Exporter: No
Current Record: No
Non Storage Recycler Activity: Not reported
Electronic Manifest Broker: Not reported

Receive Date: 20150409
Handler Name: 1007 ATLANTIC AVENUE REDEVELOPMENT PROJECT
Federal Waste Generator Description: Not a generator, verified
State District Owner: Ny
Large Quantity Handler of Universal Waste: No
Recognized Trader Importer: No
Recognized Trader Exporter: No
Spent Lead Acid Battery Importer: No
Spent Lead Acid Battery Exporter: No
Current Record: No
Non Storage Recycler Activity: Not reported
Electronic Manifest Broker: Not reported

Receive Date: 19830629
Handler Name: R & S STRAUSS
Federal Waste Generator Description: Large Quantity Generator
State District Owner: Ny
Large Quantity Handler of Universal Waste: No
Recognized Trader Importer: No
Recognized Trader Exporter: No
Spent Lead Acid Battery Importer: No
Spent Lead Acid Battery Exporter: No
Current Record: No
Non Storage Recycler Activity: Not reported
Electronic Manifest Broker: Not reported

Receive Date: 20140908
Handler Name: 1007 ATLANTIC AVENUE REDEVELOPMENT PROJECT
Federal Waste Generator Description: Large Quantity Generator
State District Owner: Ny
Large Quantity Handler of Universal Waste: No
Recognized Trader Importer: No
Recognized Trader Exporter: No
Spent Lead Acid Battery Importer: No
Spent Lead Acid Battery Exporter: No
Current Record: No
Non Storage Recycler Activity: Not reported
Electronic Manifest Broker: Not reported

List of NAICS Codes and Descriptions:
NAICS Code: 236116
NAICS Description: NEW MULTIFAMILY HOUSING CONSTRUCTION (EXCEPT OPERATIVE BUILDERS)

Facility Has Received Notices of Violations:
Violations: No Violations Found

1007 ATLANTIC AVENUE REDEVELOPMENT PROJECT (Continued) **1000132796**

Evaluation Action Summary:
Evaluations: No Evaluations Found

FINDS:
Registry ID: 110004389910

Click Here for FRS Facility Detail Report:

Environmental Interest/Information System:
All generators and treatment, storage, and disposal (TSD) facilities who handle hazardous waste are required to report to the EPA Administrator at least once every two years. The data collected is used to create the National Biennial Resource Conservation and Recovery Act (RCRA) Hazardous Waste Report. This data is processed within the RCRA Information (RCRAInfo) database
The Resource Conservation and Recovery Act Information System (RCRAInfo) is EPA's comprehensive information system in support of the Resource Conservation and Recovery Act (RCRA) of 1976 and the Hazardous and Solid Waste Amendments (HSWA) of 1984. It tracks many types of information about generators, transporters, treaters, storers, and disposers of hazardous waste.

Click this hyperlink while viewing on your computer to access additional FINDS: detail in the EDR Site Report.

ECHO:

Envid:	1000132796
Registry ID:	110004389910
DFR URL:	http://echo.epa.gov/detailed-facility-report?fid=110004389910
Name:	1007 ATLANTIC AVENUE REDEVELOPMENT PROJECT
Address:	1007 ATLANTIC AVE
City,State,Zip:	BROOKLYN, NY 11238

E DESIGNATION:

Name:	LOT 55,TAXBLOCK 2019
Address:	1007 ATLANTIC AVENUE
City,State,Zip:	BROOKLYN, NY 11238
Tax Lot(s):	55
Tax Block:	2019
Borough Code:	BK
E-No:	E-183
Effective Date:	Not reported
Satisfaction Date:	Not reported
Ceqr Number:	07DCP066K
Ulurp Number:	070430ZMK
Zoning Map No:	16c
Description:	Underground Gasoline Storage Tanks* Testing Protocol.;Window Wall Attenuation & Alternate Ventilation
Lot Remediation Date:	Not reported

Manifest Facility Information:

EPA ID:	NYD980757900
Country:	USA
Name:	1007 ATLANTIC AVENUE REDEVELOPMENT PROJECT

1007 ATLANTIC AVENUE REDEVELOPMENT PROJECT (Continued) **1000132796**

Address:	1007 ATLANTIC AVE
Address 2:	Not reported
City,State,Zip:	BROOKLYN, NY 11238-2801
Zip 4:	Not reported
Location Address 1:	1007 ATLANTIC AVE
Location Address 2:	Not reported
Location City,State,Zip:	BROOKLYN, NY 11238
Location Zip 4:	2801
Facility Status:	Not reported
Total Tanks:	Not reported
Code:	BP

Mailing:

Mailing Name:	1007 ATLANTIC AVENUE REDEVELOPMENT PROJECT
Mailing Contact:	1007 ATLANTIC AVENUE REDEVELOPMENT PROJECT
Mailing Address 1:	936 FULTON ST
Mailing Address 2:	Not reported
Mailing City,State,Zip:	BROOKLYN, NY 11238
Mailing Zip 4:	2801
Mailing Country:	USA
Mailing Phone:	6315046000

Manifest Data:

Document ID:	Not reported
Manifest Status:	Not reported
Trans1 State ID:	NJD980772768
Year:	2018
Trans2 State ID:	Not reported
Generator Ship Date:	07/13/2015
Trans1 Recv Date:	07/13/2015
Trans2 Recv Date:	Not reported
TSD Site Recv Date:	07/13/2015
Part A Recv Date:	Not reported
Part B Recv Date:	Not reported
Generator EPA ID:	NYD980757900
Trans1 EPA ID:	Not reported
Trans2 EPA ID:	Not reported
TSDF ID 1:	NJD991291105
TSDF ID 2:	Not reported
Manifest Tracking Number:	014730231JJK
Import Indicator:	N
Export Indicator:	N
Discr Quantity Indicator:	Y
Discr Type Indicator:	N
Discr Residue Indicator:	N
Discr Partial Reject Indicator:	N
Discr Full Reject Indicator:	N
Manifest Ref Number:	Not reported
Alt Facility RCRA ID:	Not reported
Alt Facility Sign Date:	Not reported
MGMT Method Type Code:	H120
Waste Code a:	BARIUM
Waste Code b:	Not reported
Waste Code c:	Not reported
Waste Code e:	Not reported
Waste Code f:	Not reported
Waste Code g:	Not reported

1007 ATLANTIC AVENUE REDEVELOPMENT PROJECT (Continued) **1000132796**

Waste Code 1:	Not reported
Waste Code 2:	Not reported
Waste Code 3:	Not reported
Waste Code 4:	Not reported
Waste Code 5:	Not reported
Waste Code 6:	Not reported
Quantity:	27420
Units:	Pounds
Number of Containers:	1
Container Type:	Metal boxes, cartons, cases (including roll-offs)
Handling Method:	Treat
Specific Gravity:	1
Document ID:	Not reported
Manifest Status:	Not reported
Trans1 State ID:	NJD980772768
Year:	2018
Trans2 State ID:	Not reported
Generator Ship Date:	07/13/2015
Trans1 Recv Date:	07/13/2015
Trans2 Recv Date:	Not reported
TSD Site Recv Date:	07/13/2015
Part A Recv Date:	Not reported
Part B Recv Date:	Not reported
Generator EPA ID:	NYD980757900
Trans1 EPA ID:	Not reported
Trans2 EPA ID:	Not reported
TSDF ID 1:	NJD991291105
TSDF ID 2:	Not reported
Manifest Tracking Number:	014730232JJK
Import Indicator:	N
Export Indicator:	N
Discr Quantity Indicator:	Y
Discr Type Indicator:	N
Discr Residue Indicator:	N
Discr Partial Reject Indicator:	N
Discr Full Reject Indicator:	N
Manifest Ref Number:	Not reported
Alt Facility RCRA ID:	Not reported
Alt Facility Sign Date:	Not reported
MGMT Method Type Code:	H120
Waste Code a:	LEAD
Waste Code b:	Not reported
Waste Code c:	Not reported
Waste Code e:	Not reported
Waste Code f:	Not reported
Waste Code g:	Not reported
Waste Code 1:	Not reported
Waste Code 2:	Not reported
Waste Code 3:	Not reported
Waste Code 4:	Not reported
Waste Code 5:	Not reported
Waste Code 6:	Not reported
Quantity:	36380
Units:	Pounds
Number of Containers:	1
Container Type:	Metal boxes, cartons, cases (including roll-offs)

1007 ATLANTIC AVENUE REDEVELOPMENT PROJECT (Continued) **1000132796**

Handling Method:	Treat
Specific Gravity:	1
Document ID:	NJA3013721
Manifest Status:	Not reported
Trans1 State ID:	08690
Year:	2000
Trans2 State ID:	H10364
Generator Ship Date:	08/18/2000
Trans1 Recv Date:	08/18/2000
Trans2 Recv Date:	08/22/2000
TSD Site Recv Date:	08/25/2000
Part A Recv Date:	Not reported
Part B Recv Date:	Not reported
Generator EPA ID:	NYD980757900
Trans1 EPA ID:	SCR000075150
Trans2 EPA ID:	SCR000074591
TSDF ID 1:	NJD002182897
TSDF ID 2:	Not reported
Manifest Tracking Number:	Not reported
Import Indicator:	Not reported
Export Indicator:	Not reported
Discr Quantity Indicator:	Not reported
Discr Type Indicator:	Not reported
Discr Residue Indicator:	Not reported
Discr Partial Reject Indicator:	Not reported
Discr Full Reject Indicator:	Not reported
Manifest Ref Number:	Not reported
Alt Facility RCRA ID:	Not reported
Alt Facility Sign Date:	Not reported
MGMT Method Type Code:	Not reported
Waste Code 1:	LEAD
Waste Code 2:	Not reported
Waste Code 3:	Not reported
Waste Code 4:	Not reported
Waste Code 5:	Not reported
Waste Code 6:	Not reported
Quantity:	00462
Units:	Pounds
Number of Containers:	001
Container Type:	Metal drums, barrels, kegs
Handling Method:	Burn
Specific Gravity:	01.00
Document ID:	Not reported
Manifest Status:	Not reported
Trans1 State ID:	NJR988828162
Year:	2018
Trans2 State ID:	Not reported
Generator Ship Date:	07/15/2015
Trans1 Recv Date:	07/15/2015
Trans2 Recv Date:	Not reported
TSD Site Recv Date:	07/15/2015
Part A Recv Date:	Not reported
Part B Recv Date:	Not reported
Generator EPA ID:	NYD980757900
Trans1 EPA ID:	Not reported

1007 ATLANTIC AVENUE REDEVELOPMENT PROJECT (Continued) **1000132796**

Trans2 EPA ID:	Not reported
TSDF ID 1:	NJD991291105
TSDF ID 2:	Not reported
Manifest Tracking Number:	014730279JJK
Import Indicator:	N
Export Indicator:	N
Discr Quantity Indicator:	N
Discr Type Indicator:	N
Discr Residue Indicator:	N
Discr Partial Reject Indicator:	N
Discr Full Reject Indicator:	N
Manifest Ref Number:	Not reported
Alt Facility RCRA ID:	Not reported
Alt Facility Sign Date:	Not reported
MGMT Method Type Code:	H120
Waste Code a:	LEAD
Waste Code b:	Not reported
Waste Code c:	Not reported
Waste Code e:	Not reported
Waste Code f:	Not reported
Waste Code g:	Not reported
Waste Code 1:	Not reported
Waste Code 2:	Not reported
Waste Code 3:	Not reported
Waste Code 4:	Not reported
Waste Code 5:	Not reported
Waste Code 6:	Not reported
Quantity:	48020
Units:	Pounds
Number of Containers:	1
Container Type:	Metal boxes, cartons, cases (including roll-offs)
Handling Method:	Treat
Specific Gravity:	1

Document ID:	Not reported
Manifest Status:	Not reported
Trans1 State ID:	NYD986969947
Year:	2018
Trans2 State ID:	Not reported
Generator Ship Date:	06/08/2015
Trans1 Recv Date:	06/08/2015
Trans2 Recv Date:	Not reported
TSD Site Recv Date:	06/08/2015
Part A Recv Date:	Not reported
Part B Recv Date:	Not reported
Generator EPA ID:	NYD980757900
Trans1 EPA ID:	Not reported
Trans2 EPA ID:	Not reported
TSDF ID 1:	NJD991291105
TSDF ID 2:	Not reported
Manifest Tracking Number:	013917944JJK
Import Indicator:	N
Export Indicator:	N
Discr Quantity Indicator:	Y
Discr Type Indicator:	N
Discr Residue Indicator:	N
Discr Partial Reject Indicator:	N

1007 ATLANTIC AVENUE REDEVELOPMENT PROJECT (Continued) **1000132796**

Discr Full Reject Indicator:	N
Manifest Ref Number:	Not reported
Alt Facility RCRA ID:	Not reported
Alt Facility Sign Date:	Not reported
MGMT Method Type Code:	H120
Waste Code a:	LEAD
Waste Code b:	Not reported
Waste Code c:	Not reported
Waste Code e:	Not reported
Waste Code f:	Not reported
Waste Code g:	Not reported
Waste Code 1:	Not reported
Waste Code 2:	Not reported
Waste Code 3:	Not reported
Waste Code 4:	Not reported
Waste Code 5:	Not reported
Waste Code 6:	Not reported
Quantity:	44260
Units:	Pounds
Number of Containers:	1
Container Type:	Dump truck
Handling Method:	Treat
Specific Gravity:	1

Document ID:	Not reported
Manifest Status:	Not reported
Trans1 State ID:	NYD986969947
Year:	2018
Trans2 State ID:	Not reported
Generator Ship Date:	06/08/2015
Trans1 Recv Date:	06/08/2015
Trans2 Recv Date:	Not reported
TSD Site Recv Date:	06/08/2015
Part A Recv Date:	Not reported
Part B Recv Date:	Not reported
Generator EPA ID:	NYD980757900
Trans1 EPA ID:	Not reported
Trans2 EPA ID:	Not reported
TSDF ID 1:	NJD991291105
TSDF ID 2:	Not reported
Manifest Tracking Number:	013917945JJK
Import Indicator:	N
Export Indicator:	N
Discr Quantity Indicator:	Y
Discr Type Indicator:	N
Discr Residue Indicator:	N
Discr Partial Reject Indicator:	N
Discr Full Reject Indicator:	N
Manifest Ref Number:	Not reported
Alt Facility RCRA ID:	Not reported
Alt Facility Sign Date:	Not reported
MGMT Method Type Code:	H120
Waste Code a:	LEAD
Waste Code b:	Not reported
Waste Code c:	Not reported
Waste Code e:	Not reported
Waste Code f:	Not reported

1007 ATLANTIC AVENUE REDEVELOPMENT PROJECT (Continued) **1000132796**

Waste Code g:	Not reported
Waste Code 1:	Not reported
Waste Code 2:	Not reported
Waste Code 3:	Not reported
Waste Code 4:	Not reported
Waste Code 5:	Not reported
Waste Code 6:	Not reported
Quantity:	45080
Units:	Pounds
Number of Containers:	1
Container Type:	Dump truck
Handling Method:	Treat
Specific Gravity:	1
Document ID:	Not reported
Manifest Status:	Not reported
Trans1 State ID:	NYD986969947
Year:	2018
Trans2 State ID:	Not reported
Generator Ship Date:	06/08/2015
Trans1 Recv Date:	06/08/2015
Trans2 Recv Date:	Not reported
TSD Site Recv Date:	06/08/2015
Part A Recv Date:	Not reported
Part B Recv Date:	Not reported
Generator EPA ID:	NYD980757900
Trans1 EPA ID:	Not reported
Trans2 EPA ID:	Not reported
TSDF ID 1:	NJD991291105
TSDF ID 2:	Not reported
Manifest Tracking Number:	013917946JJK
Import Indicator:	N
Export Indicator:	N
Discr Quantity Indicator:	Y
Discr Type Indicator:	N
Discr Residue Indicator:	N
Discr Partial Reject Indicator:	N
Discr Full Reject Indicator:	N
Manifest Ref Number:	Not reported
Alt Facility RCRA ID:	Not reported
Alt Facility Sign Date:	Not reported
MGMT Method Type Code:	H120
Waste Code a:	LEAD
Waste Code b:	Not reported
Waste Code c:	Not reported
Waste Code e:	Not reported
Waste Code f:	Not reported
Waste Code g:	Not reported
Waste Code 1:	Not reported
Waste Code 2:	Not reported
Waste Code 3:	Not reported
Waste Code 4:	Not reported
Waste Code 5:	Not reported
Waste Code 6:	Not reported
Quantity:	45200
Units:	Pounds
Number of Containers:	1

1007 ATLANTIC AVENUE REDEVELOPMENT PROJECT (Continued) **1000132796**

Container Type:	Dump truck
Handling Method:	Treat
Specific Gravity:	1
Document ID:	Not reported
Manifest Status:	Not reported
Trans1 State ID:	NYD986969947
Year:	2018
Trans2 State ID:	Not reported
Generator Ship Date:	06/08/2015
Trans1 Recv Date:	06/08/2015
Trans2 Recv Date:	Not reported
TSD Site Recv Date:	06/08/2015
Part A Recv Date:	Not reported
Part B Recv Date:	Not reported
Generator EPA ID:	NYD980757900
Trans1 EPA ID:	Not reported
Trans2 EPA ID:	Not reported
TSDF ID 1:	NJD991291105
TSDF ID 2:	Not reported
Manifest Tracking Number:	013917947JJK
Import Indicator:	N
Export Indicator:	N
Discr Quantity Indicator:	Y
Discr Type Indicator:	N
Discr Residue Indicator:	N
Discr Partial Reject Indicator:	N
Discr Full Reject Indicator:	N
Manifest Ref Number:	Not reported
Alt Facility RCRA ID:	Not reported
Alt Facility Sign Date:	Not reported
MGMT Method Type Code:	H120
Waste Code a:	LEAD
Waste Code b:	Not reported
Waste Code c:	Not reported
Waste Code e:	Not reported
Waste Code f:	Not reported
Waste Code g:	Not reported
Waste Code 1:	Not reported
Waste Code 2:	Not reported
Waste Code 3:	Not reported
Waste Code 4:	Not reported
Waste Code 5:	Not reported
Waste Code 6:	Not reported
Quantity:	48640
Units:	Pounds
Number of Containers:	1
Container Type:	Dump truck
Handling Method:	Treat
Specific Gravity:	1
Document ID:	MDC0827961
Manifest Status:	Not reported
Trans1 State ID:	Not reported
Year:	2000
Trans2 State ID:	HWH00A276
Generator Ship Date:	08/18/2000

1007 ATLANTIC AVENUE REDEVELOPMENT PROJECT (Continued) **1000132796**

Trans1 Recv Date:	08/18/2000
Trans2 Recv Date:	08/22/2000
TSD Site Recv Date:	08/25/2000
Part A Recv Date:	Not reported
Part B Recv Date:	Not reported
Generator EPA ID:	NYD980757900
Trans1 EPA ID:	SCR000075150
Trans2 EPA ID:	SCR000074591
TSDF ID 1:	MDD980554653
TSDF ID 2:	Not reported
Manifest Tracking Number:	Not reported
Import Indicator:	Not reported
Export Indicator:	Not reported
Discr Quantity Indicator:	Not reported
Discr Type Indicator:	Not reported
Discr Residue Indicator:	Not reported
Discr Partial Reject Indicator:	Not reported
Discr Full Reject Indicator:	Not reported
Manifest Ref Number:	Not reported
Alt Facility RCRA ID:	Not reported
Alt Facility Sign Date:	Not reported
MGMT Method Type Code:	Not reported
Waste Code 1:	LEAD
Waste Code 2:	Not reported
Waste Code 3:	Not reported
Waste Code 4:	Not reported
Waste Code 5:	Not reported
Waste Code 6:	Not reported
Quantity:	00389
Units:	Pounds
Number of Containers:	001
Container Type:	Metal drums, barrels, kegs
Handling Method:	Treat
Specific Gravity:	01.00

NYC OER:

Name:	1007 ATLANTIC AVENUE
Address:	1007 ATLANTIC AVENUE
City,State,Zip:	BROOKLYN, NY
Latitude:	40.680013
Longitude:	-73.95913
OER Project Numbers:	14TMP0345K,14EH-N345K,14CVCP216K
BBL:	3020190055
OER Program:	VCP (Enrolled), E/RD (Review)
Class:	Completed (C)
Phase:	Site Management
URL:	https://a002-epic.nyc.gov/app/workspace/2367/docrepository
Postcode:	2
Community Board:	36
Council District:	227
Census Tract:	3426775
BIN:	3020197505
NTA:	Clinton Hill

373
WNW
1/2-1
0.579 mi.
3055 ft.

LOT 13,TAXBLOCK 174
80 FLATBUSH AVENUE
BROOKLYN, NY

NY E DESIGNATION **S108469651**
NY NYC OER **N/A**

Relative:
Lower

Actual:
39 ft.

E DESIGNATION:

Name:	LOT 13,TAXBLOCK 174
Address:	80 FLATBUSH AVENUE
City,State,Zip:	BROOKLYN, NY
Tax Lot(s):	13
Tax Block:	174
Borough Code:	Not reported
E-No:	E-124
Effective Date:	Not reported
Satisfaction Date:	Not reported
Ceqr Number:	03DME016K
Ulurp Number:	040171 ZMK
Zoning Map No:	12d,16c
Description:	Underground Gasoline Storage Tanks* Testing Protocol.;Window Wall Attenuation & Alternate Ventilation
Lot Remediation Date:	Not reported

NYC OER:

Name:	80 FLATBUSH AVENUE
Address:	80 FLATBUSH AVENUE
City,State,Zip:	BROOKLYN, NY
Latitude:	40.685865
Longitude:	-73.978788
OER Project Numbers:	19TMP1556K,19EH-N347K,20CVCP023K
BBL:	3.0017400243001701E+59
OER Program:	VCP (Enrolled), E/RD (Review)
Class:	Active (A)
Phase:	Construction
URL:	https://a002-epic.nyc.gov/app/workspace/9655/docrepository
Postcode:	2
Community Board:	33
Council District:	39
Census Tract:	3000000
BIN:	3001740013
NTA:	DUMBO-Vinegar Hill-Downtown Brooklyn-Boerum Hill

374
East
1/2-1
0.589 mi.
3111 ft.

LOT 12,TAXBLOCK 2016
1068 FULTON STREET
BROOKLYN, NY 11238

NY E DESIGNATION **S108984161**
NY NYC OER **N/A**

Relative:
Higher

Actual:
69 ft.

E DESIGNATION:

Name:	LOT 12,TAXBLOCK 2016
Address:	1068 FULTON STREET
City,State,Zip:	BROOKLYN, NY 11238
Tax Lot(s):	12
Tax Block:	2016
Borough Code:	BK
E-No:	E-185
Effective Date:	Not reported
Satisfaction Date:	Not reported

LOT 12,TAXBLOCK 2016 (Continued) **S108984161**

Ceqr Number:	07DCP070K
Ulurp Number:	070447ZMK
Zoning Map No:	16c 17a
Description:	Underground Gasoline Storage Tanks* Testing Protocol.;Window Wall Attenuation & Alternate Ventilation
Lot Remediation Date:	Not reported

NYC OER:

Name:	1068-1072 FULTON STREET - DOB JOB NO. NB-320597243
Address:	1068 FULTON STREET
City,State,Zip:	BROOKLYN, NY
Latitude:	40.68164
Longitude:	-73.958137
OER Project Numbers:	15TMP0011K,15EH-N011K,15CVCP165K
BBL:	3.02016001230201E+19
OER Program:	VCP (Enrolled), E/RD (Review)
Class:	Completed (C)
Phase:	Completed
URL:	https://a002-epic.nyc.gov/app/workspace/2828/docrepository
Postcode:	3
Community Board:	36
Council District:	227
Census Tract:	3422360
BIN:	3020160012
NTA:	Clinton Hill

---

375 West 1/2-1 0.600 mi. 3167 ft. **58 SAINT MARKS PLACE** **NY NYC OER** **S129932546**
58 SAINT MARKS PLACE **N/A**
BROOKLYN, NY

Relative: Lower
Actual: 27 ft.

NYC OER:

Name:	58 SAINT MARKS PLACE
Address:	58 SAINT MARKS PLACE
City,State,Zip:	BROOKLYN, NY
Latitude:	40.682113
Longitude:	-73.980718
OER Project Numbers:	19TMP1112K,19ENOS387K
BBL:	3.0039500353003898E+59
OER Program:	E/RD (No Cleanup)
Class:	Completed (C)
Phase:	Completed
URL:	https://a002-epic.nyc.gov/app/workspace/9211/docrepository
Postcode:	2
Community Board:	33
Council District:	127
Census Tract:	3006277
BIN:	3003950030
NTA:	DUMBO-Vinegar Hill-Downtown Brooklyn-Boerum Hill

376 **LOT 48,TAXBLOCK 198** **NY E DESIGNATION** **S108077646**
West **311 BERGEN STREET** **NY NYC OER** **N/A**
1/2-1 **BROOKLYN, NY**
0.602 mi.
3180 ft.

Relative:
Lower

Actual:
29 ft.

E DESIGNATION:

Name:	LOT 48,TAXBLOCK 198
Address:	311 BERGEN STREET
City,State,Zip:	BROOKLYN, NY
Tax Lot(s):	48
Tax Block:	198
Borough Code:	Not reported
E-No:	E-42
Effective Date:	Not reported
Satisfaction Date:	Not reported
Ceqr Number:	90-254K
Ulurp Number:	900580 ZMK
Zoning Map No:	16c
Description:	Underground Gasoline Storage Tanks* Testing Protocol.
Lot Remediation Date:	Not reported

NYC OER:

Name:	311 BERGEN STREET
Address:	311 BERGEN STREET
City,State,Zip:	BROOKLYN, NY
Latitude:	40.683107
Longitude:	-73.981168
OER Project Numbers:	22TMP0372K,22EHAZ082K,22CVCP027K
BBL:	3.0019800483001903E+39
OER Program:	VCP (Enrolled), E/RD (Review)
Class:	Active (A)
Phase:	Construction
URL:	https://a002-epic.nyc.gov/app/workspace/31819/docrepository
Postcode:	2
Community Board:	33
Council District:	39
Census Tract:	3329453
BIN:	3001980048
NTA:	DUMBO-Vinegar Hill-Downtown Brooklyn-Boerum Hill

---

377 **316-318 BERGEN STREET** **NY Spills** **S104194063**
West **316 BERGEN STREET** **NY NYC OER** **N/A**
1/2-1 **BROOKLYN, NY**
0.648 mi.
3419 ft.

Relative:
Lower

Actual:
27 ft.

SPILLS:

Name:	SERVICE BOX #18175
Address:	316 BERGEN ST
City,State,Zip:	BROOKLYN, NY
Spill Number/Closed Date:	9905878 / 1999-11-09
Facility ID:	9905878
Facility Type:	ER
DER Facility ID:	237005
Site ID:	292811
DEC Region:	2
Spill Cause:	Unknown

316-318 BERGEN STREET (Continued) **S104194063**

Spill Class:	C4
SWIS:	2401
Spill Date:	1999-08-17
Investigator:	CAENGELH
Referred To:	Not reported
Reported to Dept:	1999-08-17
CID:	252
Water Affected:	Not reported
Spill Source:	Commercial/Industrial
Spill Notifier:	Affected Persons
Cleanup Ceased:	Not reported
Cleanup Meets Std:	False
Last Inspection:	Not reported
Recommended Penalty:	False
UST Trust:	False
Remediation Phase:	0
Date Entered In Computer:	1999-08-17
Spill Record Last Update:	2000-05-30
Spiller Name:	UNKNOWN
Spiller Company:	Unknown
Spiller Address:	UNKNOWN
Spiller Company:	999
Contact Name:	JOE DEVOTI
DEC Memo:	1 GAL UNK MATERIAL ON 300 GALS OF WATER-SAMPLE TAKEN-CLEAN UP PENDING LAB RESULTS- CON ED #127268.
Remarks:	Prior to Sept, 2004 data translation this spill Lead_DEC Field was ENGELHARDT con ed e2mis notes: 1 gallon unknown on 300 gallons water. No other oil filled equipment in SB other than secondary cable. No visible leaks. No sewers or waterways affected. Clean up pending test results. Chem lab results <1.0ppm, cleanup complete and tag removed.

All Materials:

Site ID:	292811
Operable Unit ID:	1084307
Operable Unit:	01
Material ID:	302162
Material Code:	0066A
Material Name:	unknown petroleum
Case No.:	Not reported
Material FA:	Petroleum
Quantity:	1.00
Units:	G
Recovered:	.00
Resource Affected:	Soil
Oxygenate:	Not reported

Name:	SERVICEBOX 18175
Address:	316 BERGEN ST
City,State,Zip:	BROOKLYN, NY
Spill Number/Closed Date:	9906765 / 1999-11-09
Facility ID:	9906765
Facility Type:	ER
DER Facility ID:	237005
Site ID:	292812
DEC Region:	2
Spill Cause:	Unknown
Spill Class:	C4

316-318 BERGEN STREET (Continued) **S104194063**

SWIS:	2401
Spill Date:	1999-09-07
Investigator:	JHOCONNE
Referred To:	Not reported
Reported to Dept:	1999-09-07
CID:	312
Water Affected:	Not reported
Spill Source:	Commercial/Industrial
Spill Notifier:	Responsible Party
Cleanup Ceased:	Not reported
Cleanup Meets Std:	False
Last Inspection:	Not reported
Recommended Penalty:	False
UST Trust:	False
Remediation Phase:	0
Date Entered In Computer:	1999-09-07
Spill Record Last Update:	2000-05-24
Spiller Name:	Not reported
Spiller Company:	CON EDISON
Spiller Address:	4 IRVING PLACE
Spiller Company:	999
Contact Name:	BILL MURPHY
DEC Memo:	SHEEN ON 20GAL OF WATER - CASE #127628 - SAMPLE TAKEN
Remarks:	Prior to Sept, 2004 data translation this spill Lead_DEC Field was O'CONNELL Con ed e2mis notes: a sheen of unknown oil on 20 gallons of water in SB-18175, no sewers or waterways effected, no oil filled equip, 1 sample taken, 1755 hrs, LSN#99-09294<1ppm. <1.0ppm cleanup complete and tag removed. Incident is closed.

All Materials:

Site ID:	292812
Operable Unit ID:	1081075
Operable Unit:	01
Material ID:	299489
Material Code:	0066A
Material Name:	unknown petroleum
Case No.:	Not reported
Material FA:	Petroleum
Quantity:	.00
Units:	G
Recovered:	.00
Resource Affected:	Soil
Oxygenate:	Not reported

NYC OER:

Name:	316-318 BERGEN STREET
Address:	316 BERGEN STREET
City,State,Zip:	BROOKLYN, NY
Latitude:	40.683148
Longitude:	-73.98132
OER Project Numbers:	12TMP0364K,12EHAN364K
BBL:	3.0038900053003799E+29
OER Program:	E/RD (Review)
Class:	Completed (C)
Phase:	Completed
URL:	https://a002-epic.nyc.gov/app/workspace/1022/docrepository

316-318 BERGEN STREET (Continued) **S104194063**

Postcode:	2
Community Board:	33
Council District:	127
Census Tract:	3000000
BIN:	3003890005
NTA:	DUMBO-Vinegar Hill-Downtown Brooklyn-Boerum Hill

---

378 **1100-1106 FULTON STREET** **NY NYC OER** **S129931959**
East **1106 FULTON STREET** **N/A**
1/2-1 **BROOKLYN, NY**
0.668 mi.
3528 ft.

Relative: **Higher**
Actual: **69 ft.**

NYC OER:

Name:	1100-1106 FULTON STREET
Address:	1106 FULTON STREET
City,State,Zip:	BROOKLYN, NY
Latitude:	40.681324
Longitude:	-73.956619
OER Project Numbers:	15TMP0177K,15EH-N177K
BBL:	3.02016002930201E+29
OER Program:	E/RD (Review)
Class:	Completed (C)
Phase:	Site Management
URL:	https://a002-epic.nyc.gov/app/workspace/2859/docrepository
Postcode:	3
Community Board:	36
Council District:	227
Census Tract:	3000000
BIN:	3020160030
NTA:	Clinton Hill

---

379 **PARKING GARAGE** **NY Spills** **S127584843**
NW **180 ASHLAND PLACE** **NY NYC OER** **N/A**
1/2-1 **BROOKLYN, NY**
0.684 mi.
3611 ft.

Relative: **Lower**
Actual: **31 ft.**

SPILLS:

Name:	PARKING GARAGE
Address:	180 ASHLAND PLACE
City,State,Zip:	BROOKLYN, NY
Spill Number/Closed Date:	2101542 / Not Reported
Facility ID:	2101542
Facility Type:	ER
DER Facility ID:	566864
Site ID:	619258
DEC Region:	2
Spill Cause:	Equipment Failure
Spill Class:	Not reported
SWIS:	2401
Spill Date:	2021-05-19
Investigator:	HSSEKHON
Referred To:	Not reported
Reported to Dept:	2021-05-19
CID:	Not reported

PARKING GARAGE (Continued) **S127584843**

Water Affected:	Not reported
Spill Source:	Commercial/Industrial
Spill Notifier:	Responsible Party
Cleanup Ceased:	Not reported
Cleanup Meets Std:	False
Last Inspection:	Not reported
Recommended Penalty:	False
UST Trust:	False
Remediation Phase:	1
Date Entered In Computer:	2021-05-19
Spill Record Last Update:	2023-04-14
Spiller Name:	JOEL KANE
Spiller Company:	PARKING GARAGE
Spiller Address:	180 ASHLAND PLACE
Spiller Company:	999
Contact Name:	JOEL KANE
DEC Memo:	Soil testing showing impacted soil. Further investigation and cleanup is pending. Caller requesting callback.
Remarks:	05/19/21-Hiralkumar Patel. 4:31 PM:- spoke with Joel. he mentioned that the site enrolled in NYC VCP and OER asked to report spill. asked Joel to submit available reports for review. Joel Kane Fleming-Lee Shue, Inc. Ph. (212) 675-3225 (406) 321-0586 Fax (212) 675-3224 email: joel@flemingleeshue.com 05/20/21-Hiralkumar Patel. received email from OER confirming access to EPIC folder for this project. briefly reviewed remedial investigation report dated May 2021, which shows presence of some VOC/SVOC contamination at the site. spoke with Joel regarding need to report spill. he mentioned that OER asked to report spill based on high PID readings (up to 5,000 ppm) and strong petroleum odors in borings B3 and B7 which were installed in the suspected UST area. Joel stated that these tanks were in use in 1930s. as part of site development, soil will be removed to a depth of 1 ft above groundwater depth, and any tanks found will be removed. a RAWP is being drafted at this point. asked Joel to include endpoint sampling from contaminated areas as per DER-10 and vapor mitigation plan in the RAWP. 1:27 PM:- received email from OER Shaminder. he mentioned that this 19,580 sf site is currently being used for mixed-use commercial residential properties and a large parking garage. the proposed future use of the Site will consist of a new 52-story mixed-use commercial/residential building with two subgrade parking floors (cellar and sub-cellar). groundwater was found at 27 ft bg. three lots (# 25, 26 and 29) on block # 2095 are included in this project. alternate address: 170-194 Ashland Place, 96-104 DeKalb Ave no PBS or other spills found. site has e designation for hazmat. Ashland Dekalb LLC. **property owner** c/o Rockrose Development LLC. 15 East 26th Street, 7th Floor New York, NY 10010 05/21/21-Hiralkumar Patel. 10:37 AM:- sent email to OER Shminder. informed him that the case will be managed by DEC Sekhon. asked Shaminder to provide EPIC folder access to Sekhon and send future correspondences to Sekhon. email copied to OER Shirley Chen, DOH Nathan, DEC Sekhon and Joel. case assigned to DEC Sekhon. 1/14/22 - Sekhon 9/28/21 - Sekhon forwarded draft RAWP send by OER reviewed and discussed with OER & send to RP by Shirley Chen as email - Good morning Joel, Thank you for addressing OER’s comments. Please see the attached document with minor edits to the text. As per DEC’s advisement, Volatile Organic Compounds must meet Protection of Groundwater Standards. Language has been added to Section 4.2 Soil

PARKING GARAGE (Continued) **S127584843**

Cleanup Objectives and Soil/Fill Management to reflect this. Additionally, the elevator pit detail drawing in the vapor barrier diagram (Figure 8) should be revised to show the vapor barrier installation along the bottom and up around the elevator pit. Currently, only the bottom of the elevator pit is shown. The foundation sidewall detail drawing (top left circle) is missing the 3 layer of aggregate and should be addressed to match the composite cover description. Please finalize the RAWP and submit a full PDF version with text, figures, and appendices. Also attached is a draft Stipulation letter. The vapor barrier figure should be revised and attached in the RAWP PDF. If not addressed in the RAWP, please attach the revised figure in the Stipulation letter. Lastly, OER will forward the draft RAWP to DEC Spills to coordinate any additional requirements for addressing the open spill. Any items requested by DEC may be included in the Stip Letter. Please let me know if you have any questions. Thank you, Shirley Chen Project Manager - Office of Environmental Remediation 100 Gold Street, 2nd Fl, New York, NY 10038 shchen@dep.nyc.gov 11/3/21 - Sekhon Remedial Investigative report & final Remedial Action Work Plan submitted. DECDOCS The proposed remedial action consist of: Performance of a Community Air Monitoring Program for particulates and volatile organic carbon compounds. Excavation and removal of soil/fill exceeding Track 2 Restricted Residential SCOs. The majority of the subcellar footprint will be excavated approximately 16 feet below the existing basement grade (i.e. 22-24 NAVD88) to a depth of approximately 5.6 (NAVD88) for development purposes. Within this area, the proposed elevator pit footprint will be excavated approximately an additional 9 feet to a final depth of approximately -3 4 (NAVD88). Additionally, the northwestern section of the Site in Lots 25 and 26 will be excavated to accommodate the proposed slab-on-grade parking ramp. Excavation depth will vary with maximum excavation expected to be approximately 12.7 below existing street grade (i.e. 29 NAVD88) to a maximum depth of 16.3 (NAVD88). Approximately 15,500 tons of soil/fill will be removed from the Site and properly disposed at an appropriately licensed or permitted facility. Screening of excavated soil/fill during intrusive work for indications of contamination by visual means, odor, and monitoring with a PID. Management of excavated materials including temporarily stockpiling and segregating in accordance with defined material types and to prevent co-mingling of contaminated material and non-contaminated materials. Removal of all known underground storage tanks and other USTs that are encountered during soil/fill removal actions, and bulk removal of petroleum contaminated soil from below each tank and from around each tank in accordance with applicable laws & regulations. Registration of tanks and reporting of any petroleum spills associated with USTs and appropriate closure of these petroleum spills in compliance with applicable local, State and Federal laws and regulations. Spill closure and any associated groundwater remediation will be managed under NYSDEC authority for Spill No. 2101542. RP will submit Spill closure report for closure. 8/26/22 - Sekhon Joel kane (Fleming Lee Shue) called and told that some light intrusive work for this project has begun and they have begun some UST removal. Contractor will remove the soil beneath UST to the areas to the planned development cut depth (approximately 14-20 feet below the tanks) and collect confirmation samples at that depth. 4/14/23 - Sekhon Updates from Joel Kane - Remedial Action As a reminder, the remedial investigation identified petroleum impacts in the southeastern section of the Site

PARKING GARAGE (Continued) **S127584843**

derived from suspected USTs in the parking garage basement. The proposed redevelopment of the Site included excavation of the bulk of the Site (including the impacted area) down approximately 20 below existing street level to make way for a sub-cellar parking garage. As such the proposed redevelopment would largely over-excavate the UST areas. Original Site elevation ranged from approximately 29 34 NAVD88. Water table is expected at approximately 5 to 8 NAVD88. Following demolition of the existing on-Site buildings support of excavation (SOE) piles were installed around the Site s perimeter. All drill cutting were screened with a photoionization detector (PID) and for visual and olfactory evidence of petroleum impacts. Evidence of petroleum impacts were isolated to the areas in the vicinity of suspected USTs in the southeastern area of the Site. Following SOE install, incremental Site excavation occurred. A total of seven (7) USTs found on Site were removed, cleaned and properly disposed of. Tanks are in the process of being registered and subsequently closed with NYSDEC. Following additional SOE installation, the bulk of the Site was excavated approximately 20 feet below street level to its current elevation of 10 NAVD88. All excavated soil was screened with a PID and two CAMP stations monitored VOC and particulate concentrations during all intrusive work. Again, the only remaining petroleum impacts appear isolated to the southeastern portion of the Site. All soil was managed according to the approved Soil Materials Management Plan (SMMP). Next Steps The remaining impacted area in the southeastern section of the Site will be hotspot excavated in conjunction with the planned pile cap install in the area. Pile cap excavation is expected to go to approximately groundwater depth (approximately 5-6 NAVD88). Endpoint samples in that area will be collected per DER-10 (i.e. 1 sidewall sample per 30 linear feet of hot-spot excavation and 1 bottom sample per 900 square feet of area). Additionally, per your request we will develop a separate NYSDEC spill closure report for your files summarizing all endpoint sample results. Thanks again, Joel Kane Director Fleming-Lee Shue 158 West 29th Street New York, NY, 10001 P: (212) 675-3225 F: (212) 675-3224 C: (406) 321-0586

All Materials:

Site ID:	619258
Operable Unit ID:	1366434
Operable Unit:	01
Material ID:	2379065
Material Code:	0066A
Material Name:	unknown petroleum
Case No.:	Not reported
Material FA:	Petroleum
Quantity:	Not reported
Units:	Not reported
Recovered:	Not reported
Resource Affected:	Soil
Oxygenate:	Not reported

NYC OER:

Name:	180 ASHLAND PLACE
Address:	180 ASHLAND PLACE
City,State,Zip:	BROOKLYN, NY
Latitude:	40.689356

PARKING GARAGE (Continued) **S127584843**

Longitude:	-73.978567
OER Project Numbers:	21TMP0825K,21EHAZ168K
BBL:	3.0209500263020902E+29
OER Program:	E/RD (Review)
Class:	Active (A)
Phase:	Construction
URL:	https://a002-epic.nyc.gov/app/workspace/22631/docrepository
Postcode:	2
Community Board:	35
Council District:	33
Census Tract:	3058602
BIN:	3020950026
NTA:	Fort Greene

---

380 West 1/2-1 0.687 mi. 3626 ft.
125 THIRD AVENUE **NY NYC OER** **S129931986**
125 3RD AVENUE **N/A**
BROOKLYN, NY

Relative: Lower
Actual: 24 ft.

NYC OER:

Name:	125 THIRD AVENUE
Address:	125 3RD AVENUE
City,State,Zip:	BROOKLYN, NY
Latitude:	40.682338
Longitude:	-73.982712
OER Project Numbers:	15TMP0349K,15EH-N349K,16CVCP006K
BBL:	3003950003
OER Program:	VCP (Enrolled), E/RD (Review)
Class:	Completed (C)
Phase:	Site Management
URL:	https://a002-epic.nyc.gov/app/workspace/2884/docrepository
Postcode:	2
Community Board:	33
Council District:	127
Census Tract:	3336057
BIN:	3003950003
NTA:	DUMBO-Vinegar Hill-Downtown Brooklyn-Boerum Hill

---

381 NW 1/2-1 0.694 mi. 3665 ft.
LOT 10,TAXBLOCK 2095 **NY E DESIGNATION** **S108075220**
19 ROCKWELL PLACE **NY NYC OER** **N/A**
BROOKLYN, NY 11217

Relative: Lower
Actual: 29 ft.

E DESIGNATION:

Name:	LOT 10,TAXBLOCK 2095
Address:	19 ROCKWELL PLACE
City,State,Zip:	BROOKLYN, NY 11217
Tax Lot(s):	10
Tax Block:	2095
Borough Code:	BK
E-No:	E-97
Effective Date:	Not reported
Satisfaction Date:	Not reported
Ceqr Number:	00DCP034Y

LOT 10,TAXBLOCK 2095 (Continued) **S108075220**

Ulurp Number: 010199 ZMY
Zoning Map No: 12d, 16c

Description: Underground Gasoline Storage Tanks* Testing Protocol.
Lot Remediation Date: Not reported

NYC OER:
Name: 19 ROCKWELL PLACE
Address: 19 ROCKWELL PLACE
City,State,Zip: BROOKLYN, NY
Latitude: 40.689285
Longitude: -73.979418
OER Project Numbers: 22TMP0968K,22EHAZ228K
BBL: 3020950010
OER Program: E/RD (Review)
Class: Active (A)
Phase: Construction
URL: https://a002-epic.nyc.gov/app/workspace/32415/docrepository
Postcode: 2
Community Board: 35
Council District: 33
Census Tract: 3058599
BIN: 3020950010
NTA: Fort Greene

382
WNW
1/2-1
0.710 mi.
3750 ft.

CON EDISON **NY MANIFEST** **S117739001**
333 SCHERMERHORN ST **NY NYC OER** **N/A**
BROOKLYN, NY 11217

Relative:
Lower

Actual:
40 ft.

Manifest Facility Information:
EPA ID: NYP004720835
Country: USA
Name: CON EDISON
Address: 333 SCHERMERHORN ST
Address 2: Not reported
City,State,Zip: BROOKLYN, NY 11217
Zip 4: Not reported
Location Address 1: 333 SCHERMERHORN ST
Location Address 2: Not reported
Location City,State,Zip: BROOKLYN, NY 11217
Location Zip 4: Not reported
Facility Status: Not reported
Total Tanks: Not reported
Code: BP

Mailing:
Mailing Name: CON EDISON
Mailing Contact: TOM TEELING
Mailing Address 1: 4 IRVING PLACE - 15TH FLOOR
Mailing Address 2: Not reported
Mailing City,State,Zip: NEW YORK, NY 10003
Mailing Zip 4: Not reported
Mailing Country: USA
Mailing Phone: Not reported

CON EDISON (Continued) **S117739001**

Manifest Data:

Document ID:	Not reported
Manifest Status:	Not reported
Trans1 State ID:	NJ0000027193
Year:	2018
Trans2 State ID:	Not reported
Generator Ship Date:	01/29/2015
Trans1 Recv Date:	01/29/2015
Trans2 Recv Date:	Not reported
TSD Site Recv Date:	01/30/2015
Part A Recv Date:	Not reported
Part B Recv Date:	Not reported
Generator EPA ID:	NYP004720835
Trans1 EPA ID:	Not reported
Trans2 EPA ID:	Not reported
TSDF ID 1:	NJD002200046
TSDF ID 2:	Not reported
Manifest Tracking Number:	014086756JJK
Import Indicator:	N
Export Indicator:	N
Discr Quantity Indicator:	N
Discr Type Indicator:	N
Discr Residue Indicator:	N
Discr Partial Reject Indicator:	N
Discr Full Reject Indicator:	N
Manifest Ref Number:	Not reported
Alt Facility RCRA ID:	Not reported
Alt Facility Sign Date:	Not reported
MGMT Method Type Code:	H110
Waste Code a:	LEAD
Waste Code b:	Not reported
Waste Code c:	Not reported
Waste Code e:	Not reported
Waste Code f:	Not reported
Waste Code g:	Not reported
Waste Code 1:	Not reported
Waste Code 2:	Not reported
Waste Code 3:	Not reported
Waste Code 4:	Not reported
Waste Code 5:	Not reported
Waste Code 6:	Not reported
Quantity:	9000
Units:	Pounds
Number of Containers:	1
Container Type:	Cargo tanks (tank trucks)
Handling Method:	Treat
Specific Gravity:	1

NYC OER:

Name:	333 SCHERMERHORN STREET
Address:	333 SCHERMERHORN STREET
City,State,Zip:	BROOKLYN, NY
Latitude:	40.687144
Longitude:	-73.981243
OER Project Numbers:	12TMP0390K,12EH-N390K

CON EDISON (Continued) **S117739001**

BBL:	3001670013
OER Program:	E/RD (Review)
Class:	Completed (C)
Phase:	Completed
URL:	https://a002-epic.nyc.gov/app/workspace/149/docrepository
Postcode:	2
Community Board:	33
Council District:	37
Census Tract:	3418263
BIN:	3001670013
NTA:	DUMBO-Vinegar Hill-Downtown Brooklyn-Boerum Hill

383
NW
1/2-1
0.721 mi.
3807 ft.

625 FULTON STREET **NY NYC OER** **S129932573**
625 FULTON STREET **N/A**
BROOKLYN, NY

Relative:
Lower

Actual:
31 ft.

NYC OER:

Name:	625 FULTON STREET
Address:	625 FULTON STREET
City,State,Zip:	BROOKLYN, NY
Latitude:	40.688566
Longitude:	-73.980045
OER Project Numbers:	20TMP1490K,20CVCP088K
BBL:	3.0209400013020901E+19
OER Program:	VCP (Enrolled)
Class:	Active (A)
Phase:	Construction
URL:	https://a002-epic.nyc.gov/app/workspace/19763/docrepository
Postcode:	2
Community Board:	35
Council District:	33
Census Tract:	3418383
BIN:	3020940001
NTA:	Fort Greene

384
West
1/2-1
0.738 mi.
3897 ft.

151-169 THIRD AVENUE **NY NYC OER** **S129932066**
151-169 THIRD AVENUE **N/A**
BROOKLYN, NY

Relative:
Lower

Actual:
21 ft.

NYC OER:

Name:	151-169 THIRD AVENUE
Address:	151-169 THIRD AVENUE
City,State,Zip:	BROOKLYN, NY
Latitude:	40.681422
Longitude:	-73.983321
OER Project Numbers:	22TMP0792K,22EHAN179K
BBL:	3004070001
OER Program:	E/RD (Review), State BCP
Class:	Active (A)
Phase:	Approved Remedial Plan
URL:	https://a002-epic.nyc.gov/app/workspace/32239/docrepository
Postcode:	6

151-169 THIRD AVENUE (Continued) **S129932066**

Community Board:	33
Council District:	127
Census Tract:	3336082
BIN:	3004070001
NTA:	DUMBO-Vinegar Hill-Downtown Brooklyn-Boerum Hill

---

385 NNW 1/2-1 0.738 mi. 3897 ft. **LOT 22,TAXBLOCK 2073** **155 CARLTON AVENUE** **BROOKLYN, NY 11205** **NY E DESIGNATION S121796742** **NY NYC OER N/A**

Relative: Lower

Actual: 58 ft.

E DESIGNATION:

Name:	LOT 22,TAXBLOCK 2073
Address:	155 CARLTON AVENUE
City,State,Zip:	BROOKLYN, NY 11205
Tax Lot(s):	22
Tax Block:	2073
Borough Code:	BK
E-No:	E-183
Effective Date:	Not reported
Satisfaction Date:	Not reported
Ceqr Number:	07DCP066K
Ulurp Number:	070430ZMK
Zoning Map No:	16c
Description:	Underground Gasoline Storage Tanks* Testing Protocol.;Window Wall Attenuation & Alternate Ventilation
Lot Remediation Date:	Not reported

NYC OER:

Name:	155 CARLTON AVENUE
Address:	155 CARLTON AVENUE
City,State,Zip:	BROOKLYN, NY
Latitude:	40.692884
Longitude:	-73.972778
OER Project Numbers:	21TMP0901K,21EH-N188K,21CVCP043K
BBL:	3020730022
OER Program:	VCP (Withdrawn), E/RD (Review)
Class:	Active (A)
Phase:	Construction
URL:	https://a002-epic.nyc.gov/app/workspace/22707/docrepository
Postcode:	2
Community Board:	35
Council District:	183
Census Tract:	3000000
BIN:	3020730022
NTA:	Fort Greene

386
North
1/2-1
0.748 mi.
3947 ft.

EXXON DIV OF CFI #70228
140 VANDERBILT AVE
BROOKLYN, NY 11205

RCRA NonGen / NLR **1004571673**
US AIRS **NYD986949261**
NY MANIFEST
NY NYC OER

Relative:
Lower

Actual:
60 ft.

RCRA Listings:

Date Form Received by Agency:	20070101
Handler Name:	Exxon Div Of Cfi #70228
Handler Address:	VANDERBILT AVE
Handler City,State,Zip:	BROOKLYN, NY 11205
EPA ID:	NYD986949261
Contact Name:	MAUREEN JERNSTEDT
Contact Address:	DEDHAM ST
Contact City,State,Zip:	CANTON, MA 02021
Contact Telephone:	800-225-9702 x3378
Contact Fax:	Not reported
Contact Email:	Not reported
Contact Title:	Not reported
EPA Region:	02
Land Type:	Private
Federal Waste Generator Description:	Not a generator, verified
Non-Notifier:	Not reported
Biennial Report Cycle:	Not reported
Accessibility:	Not reported
Active Site Indicator:	Not reported
State District Owner:	Ny
State District:	NYSDEC R2
Mailing Address:	DEDHAM ST
Mailing City,State,Zip:	CANTON, MA 02021
Owner Name:	Tosco
Owner Type:	Private
Operator Name:	No Name Found
Operator Type:	Private
Short-Term Generator Activity:	No
Importer Activity:	No
Mixed Waste Generator:	No
Transporter Activity:	No
Transfer Facility Activity:	No
Recycler Activity with Storage:	No
Small Quantity On-Site Burner Exemption:	No
Smelting Melting and Refining Furnace Exemption:	No
Underground Injection Control:	No
Off-Site Waste Receipt:	No
Universal Waste Indicator:	No
Universal Waste Destination Facility:	No
Federal Universal Waste:	No
Active Site State-Reg Handler:	---
Federal Facility Indicator:	Not reported
Hazardous Secondary Material Indicator:	N
Sub-Part K Indicator:	Not reported
2018 GPRA Permit Baseline:	Not on the Baseline
2018 GPRA Renewals Baseline:	Not on the Baseline
202 GPRA Corrective Action Baseline:	No
Subject to Corrective Action Universe:	No
Non-TSDFs Where RCRA CA has Been Imposed Universe:	No
Corrective Action Priority Ranking:	No NCAPS ranking
Environmental Control Indicator:	No
Institutional Control Indicator:	No

EXXON DIV OF CFI #70228 (Continued) **1004571673**

Human Exposure Controls Indicator:	N/A
Groundwater Controls Indicator:	N/A
Significant Non-Complier Universe:	No
Unaddressed Significant Non-Complier Universe:	No
Addressed Significant Non-Complier Universe:	No
Significant Non-Complier With a Compliance Schedule Universe:	No
Financial Assurance Required:	Not reported
Handler Date of Last Change:	20150414
Recognized Trader-Importer:	No
Recognized Trader-Exporter:	No
Importer of Spent Lead Acid Batteries:	No
Exporter of Spent Lead Acid Batteries:	No
Recycler Activity Without Storage:	No
Manifest Broker:	No
Sub-Part P Indicator:	No

Hazardous Waste Summary:

Waste Code:	D000
Waste Description:	Not Defined
Waste Code:	D001
Waste Description:	Ignitable Waste
Waste Code:	D018
Waste Description:	Benzene

Handler - Owner Operator:

Owner/Operator Indicator:	Owner
Owner/Operator Name: NO NAME FOUND	
Legal Status:	Private
Date Became Current:	20040910
Date Ended Current:	Not reported
Owner/Operator Address:	Not reported
Owner/Operator City,State,Zip:	Not reported
Owner/Operator Telephone:	Not reported
Owner/Operator Telephone Ext:	Not reported
Owner/Operator Fax:	Not reported
Owner/Operator Email:	Not reported
Owner/Operator Indicator:	Owner
Owner/Operator Name: TOSCO	
Legal Status:	Private
Date Became Current:	Not reported
Date Ended Current:	Not reported
Owner/Operator Address:	PO BOX 52085
Owner/Operator City,State,Zip:	PHOENIX, AZ 85072-2085
Owner/Operator Telephone:	602-728-8000
Owner/Operator Telephone Ext:	Not reported
Owner/Operator Fax:	Not reported
Owner/Operator Email:	Not reported
Owner/Operator Indicator:	Owner
Owner/Operator Name: TOSCO	
Legal Status:	Private
Date Became Current:	Not reported

EXXON DIV OF CFI #70228 (Continued) **1004571673**

Date Ended Current:	Not reported
Owner/Operator Address:	PO BOX 52085
Owner/Operator City,State,Zip:	PHOENIX, AZ 85072-2085
Owner/Operator Telephone:	602-728-8000
Owner/Operator Telephone Ext:	Not reported
Owner/Operator Fax:	Not reported
Owner/Operator Email:	Not reported
Owner/Operator Indicator:	Operator
Owner/Operator Name: NO NAME FOUND	
Legal Status:	Private
Date Became Current:	20040910
Date Ended Current:	Not reported
Owner/Operator Address:	Not reported
Owner/Operator City,State,Zip:	Not reported
Owner/Operator Telephone:	Not reported
Owner/Operator Telephone Ext:	Not reported
Owner/Operator Fax:	Not reported
Owner/Operator Email:	Not reported
Owner/Operator Indicator:	Owner
Owner/Operator Name: CUMBERLAND FARMS INC	
Legal Status:	Private
Date Became Current:	20040910
Date Ended Current:	Not reported
Owner/Operator Address:	Not reported
Owner/Operator City,State,Zip:	Not reported
Owner/Operator Telephone:	Not reported
Owner/Operator Telephone Ext:	Not reported
Owner/Operator Fax:	Not reported
Owner/Operator Email:	Not reported
Owner/Operator Indicator:	Operator
Owner/Operator Name: CUMBERLAND FARMS INC	
Legal Status:	Private
Date Became Current:	20040910
Date Ended Current:	Not reported
Owner/Operator Address:	Not reported
Owner/Operator City,State,Zip:	Not reported
Owner/Operator Telephone:	Not reported
Owner/Operator Telephone Ext:	Not reported
Owner/Operator Fax:	Not reported
Owner/Operator Email:	Not reported
Owner/Operator Indicator:	Owner
Owner/Operator Name: TOSCO	
Legal Status:	Private
Date Became Current:	20010101
Date Ended Current:	Not reported
Owner/Operator Address:	PO BOX 52085
Owner/Operator City,State,Zip:	PHOENIX, AZ 85072-2085
Owner/Operator Telephone:	602-728-8000
Owner/Operator Telephone Ext:	Not reported
Owner/Operator Fax:	Not reported
Owner/Operator Email:	Not reported

EXXON DIV OF CFI #70228 (Continued) **1004571673**

Historic Generators:

Receive Date:	20060101
Handler Name: EXXON DIV OF CFI #70228	
Federal Waste Generator Description:	Not a generator, verified
State District Owner:	Ny
Large Quantity Handler of Universal Waste:	No
Recognized Trader Importer:	No
Recognized Trader Exporter:	No
Spent Lead Acid Battery Importer:	No
Spent Lead Acid Battery Exporter:	No
Current Record:	No
Non Storage Recycler Activity:	Not reported
Electronic Manifest Broker:	Not reported

Receive Date:	20070101
Handler Name: EXXON DIV OF CFI #70228	
Federal Waste Generator Description:	Not a generator, verified
State District Owner:	Ny
Large Quantity Handler of Universal Waste:	No
Recognized Trader Importer:	No
Recognized Trader Exporter:	No
Spent Lead Acid Battery Importer:	No
Spent Lead Acid Battery Exporter:	No
Current Record:	Yes
Non Storage Recycler Activity:	Not reported
Electronic Manifest Broker:	Not reported

Receive Date:	19910313
Handler Name: TOSCO #34795	
Federal Waste Generator Description:	Conditionally Exempt Small Quantity Generator
State District Owner:	Ny
Large Quantity Handler of Universal Waste:	No
Recognized Trader Importer:	No
Recognized Trader Exporter:	No
Spent Lead Acid Battery Importer:	No
Spent Lead Acid Battery Exporter:	No
Current Record:	No
Non Storage Recycler Activity:	Not reported
Electronic Manifest Broker:	Not reported

Receive Date:	20010808
Handler Name: TOSCO #34795	
Federal Waste Generator Description:	Conditionally Exempt Small Quantity Generator
State District Owner:	Ny
Large Quantity Handler of Universal Waste:	No
Recognized Trader Importer:	No
Recognized Trader Exporter:	No
Spent Lead Acid Battery Importer:	No
Spent Lead Acid Battery Exporter:	No
Current Record:	No
Non Storage Recycler Activity:	Not reported
Electronic Manifest Broker:	Not reported

Receive Date:	20041001
Handler Name: EXXON DIV OF CFI #70228	
Federal Waste Generator Description:	Small Quantity Generator
State District Owner:	Ny

EXXON DIV OF CFI #70228 (Continued) **1004571673**

Large Quantity Handler of Universal Waste:	No
Recognized Trader Importer:	No
Recognized Trader Exporter:	No
Spent Lead Acid Battery Importer:	No
Spent Lead Acid Battery Exporter:	No
Current Record:	No
Non Storage Recycler Activity:	Not reported
Electronic Manifest Broker:	Not reported

List of NAICS Codes and Descriptions:

NAICS Code:	44711
NAICS Description:	GASOLINE STATIONS WITH CONVENIENCE STORES

Facility Has Received Notices of Violations:

Violations:	No Violations Found

Evaluation Action Summary:

Evaluations:	No Evaluations Found

US AIRS MINOR:

Envid:	1004571673
Region Code:	02
Programmatic ID:	AIR NY0000002610100132
Facility Registry ID:	110008050287
D and B Number:	Not reported
Primary SIC Code:	5541
NAICS Code:	999999
Default Air Classification Code:	MIN
Facility Type of Ownership Code:	POF
Air CMS Category Code:	Not reported
HPV Status:	Not reported

US AIRS MINOR:

Region Code:	02
Programmatic ID:	AIR NY0000002610100132
Facility Registry ID:	110008050287
Air Operating Status Code:	OPR
Default Air Classification Code:	MIN
Air Program:	State Implementation Plan for National Primary and Secondary Ambient Air Quality Standards
Activity Date:	1988-04-11 00:00:00
Activity Status Date:	Not reported
Activity Group:	Compliance Monitoring
Activity Type:	Inspection/Evaluation
Activity Status:	Not reported

Manifest Facility Information:

EPA ID:	NYD986949261
Country:	USA
Name:	EXXON COMPANY USA
Address:	140 VANDERBILT AVE
Address 2:	Not reported
City,State,Zip:	BROOKLYN, NY 11205
Zip 4:	Not reported

EXXON DIV OF CFI #70228 (Continued) **1004571673**

Location Address 1:	3-7890 140 VANDERBILT AVE
Location Address 2:	Not reported
Location City,State,Zip:	BROOKLYN, NY 11201
Location Zip 4:	Not reported
Facility Status:	Not reported
Total Tanks:	Not reported
Code:	BP

Mailing:

Mailing Name:	EXXON COMPANY USA
Mailing Contact:	PATRICK LAM
Mailing Address 1:	PO BOX 4415
Mailing Address 2:	Not reported
Mailing City,State,Zip:	HOUSTON, TX 77210
Mailing Zip 4:	Not reported
Mailing Country:	USA
Mailing Phone:	8009923647

Manifest Data:

Document ID:	NYB2130471
Manifest Status:	Not reported
Trans1 State ID:	LL5554
Year:	1991
Trans2 State ID:	Not reported
Generator Ship Date:	07/26/1991
Trans1 Recv Date:	07/26/1991
Trans2 Recv Date:	Not reported
TSD Site Recv Date:	07/26/1991
Part A Recv Date:	Not reported
Part B Recv Date:	Not reported
Generator EPA ID:	NYD986949261
Trans1 EPA ID:	NYD068011352
Trans2 EPA ID:	Not reported
TSDF ID 1:	NYD082785429
TSDF ID 2:	Not reported
Manifest Tracking Number:	Not reported
Import Indicator:	Not reported
Export Indicator:	Not reported
Discr Quantity Indicator:	Not reported
Discr Type Indicator:	Not reported
Discr Residue Indicator:	Not reported
Discr Partial Reject Indicator:	Not reported
Discr Full Reject Indicator:	Not reported
Manifest Ref Number:	Not reported
Alt Facility RCRA ID:	Not reported
Alt Facility Sign Date:	Not reported
MGMT Method Type Code:	Not reported
Waste Code 1:	THE FOLLOWING SPENT HALOGENATED SOLVENTS USED IN DEGREASING: TETRACH
Waste Code 2:	Not reported
Waste Code 3:	Not reported
Waste Code 4:	Not reported
Waste Code 5:	Not reported
Waste Code 6:	Not reported
Quantity:	00500
Units:	Pounds
Number of Containers:	001
Container Type:	Metal drums, barrels, kegs

EXXON DIV OF CFI #70228 (Continued) **1004571673**

Handling Method:	Recycle
Specific Gravity:	01.00
Document ID:	NJA2892416
Manifest Status:	Not reported
Trans1 State ID:	S6993
Year:	1998
Trans2 State ID:	Not reported
Generator Ship Date:	12/29/1998
Trans1 Recv Date:	12/29/1998
Trans2 Recv Date:	Not reported
TSD Site Recv Date:	12/29/1998
Part A Recv Date:	Not reported
Part B Recv Date:	Not reported
Generator EPA ID:	NYD986949261
Trans1 EPA ID:	NJD980772768
Trans2 EPA ID:	Not reported
TSDF ID 1:	NJD991291105
TSDF ID 2:	Not reported
Manifest Tracking Number:	Not reported
Import Indicator:	Not reported
Export Indicator:	Not reported
Discr Quantity Indicator:	Not reported
Discr Type Indicator:	Not reported
Discr Residue Indicator:	Not reported
Discr Partial Reject Indicator:	Not reported
Discr Full Reject Indicator:	Not reported
Manifest Ref Number:	Not reported
Alt Facility RCRA ID:	Not reported
Alt Facility Sign Date:	Not reported
MGMT Method Type Code:	Not reported
Waste Code 1:	IGNITABLE WASTE
Waste Code 2:	Not reported
Waste Code 3:	Not reported
Waste Code 4:	Not reported
Waste Code 5:	Not reported
Waste Code 6:	Not reported
Quantity:	00110
Units:	Gallons (liquids only)
Number of Containers:	002
Container Type:	Metal drums, barrels, kegs
Handling Method:	Burn
Specific Gravity:	01.00
Document ID:	NJA2892417
Manifest Status:	Not reported
Trans1 State ID:	S6993
Year:	1998
Trans2 State ID:	Not reported
Generator Ship Date:	12/29/1998
Trans1 Recv Date:	12/29/1998
Trans2 Recv Date:	Not reported
TSD Site Recv Date:	12/29/1998
Part A Recv Date:	Not reported
Part B Recv Date:	Not reported
Generator EPA ID:	NYD986949261
Trans1 EPA ID:	NJD980772768

EXXON DIV OF CFI #70228 (Continued) **1004571673**

Trans2 EPA ID:	Not reported
TSDF ID 1:	NJD991291105
TSDF ID 2:	Not reported
Manifest Tracking Number:	Not reported
Import Indicator:	Not reported
Export Indicator:	Not reported
Discr Quantity Indicator:	Not reported
Discr Type Indicator:	Not reported
Discr Residue Indicator:	Not reported
Discr Partial Reject Indicator:	Not reported
Discr Full Reject Indicator:	Not reported
Manifest Ref Number:	Not reported
Alt Facility RCRA ID:	Not reported
Alt Facility Sign Date:	Not reported
MGMT Method Type Code:	Not reported
Waste Code 1:	BENZENE
Waste Code 2:	Not reported
Waste Code 3:	Not reported
Waste Code 4:	Not reported
Waste Code 5:	Not reported
Waste Code 6:	Not reported
Quantity:	01500
Units:	Pounds
Number of Containers:	003
Container Type:	Metal drums, barrels, kegs
Handling Method:	Landfill
Specific Gravity:	01.00

Document ID:	NYB4858191
Manifest Status:	Not reported
Trans1 State ID:	LL5554
Year:	1992
Trans2 State ID:	Not reported
Generator Ship Date:	08/11/1992
Trans1 Recv Date:	08/11/1992
Trans2 Recv Date:	Not reported
TSD Site Recv Date:	08/11/1992
Part A Recv Date:	Not reported
Part B Recv Date:	Not reported
Generator EPA ID:	NYD986949261
Trans1 EPA ID:	NYD068011352
Trans2 EPA ID:	Not reported
TSDF ID 1:	NYD082785429
TSDF ID 2:	Not reported
Manifest Tracking Number:	Not reported
Import Indicator:	Not reported
Export Indicator:	Not reported
Discr Quantity Indicator:	Not reported
Discr Type Indicator:	Not reported
Discr Residue Indicator:	Not reported
Discr Partial Reject Indicator:	Not reported
Discr Full Reject Indicator:	Not reported
Manifest Ref Number:	Not reported
Alt Facility RCRA ID:	Not reported
Alt Facility Sign Date:	Not reported
MGMT Method Type Code:	Not reported
Waste Code 1:	IGNITABLE WASTE

EXXON DIV OF CFI #70228 (Continued) **1004571673**

Waste Code 2:	Not reported
Waste Code 3:	Not reported
Waste Code 4:	Not reported
Waste Code 5:	Not reported
Waste Code 6:	Not reported
Quantity:	00110
Units:	Gallons (liquids only)
Number of Containers:	002
Container Type:	Metal drums, barrels, kegs
Handling Method:	Treat
Specific Gravity:	01.00

NYC OER:

Name:	140 VANDERBILT AVENUE
Address:	140 VANDERBILT AVENUE
City,State,Zip:	BROOKLYN, NY
Latitude:	40.693718
Longitude:	-73.969957
OER Project Numbers:	14TMP0433K,14EH-N433K,14CVCP245K
BBL:	3020460084
OER Program:	VCP (Enrolled), E/RD (Review)
Class:	Active (A)
Phase:	Approved Remedial Plan
URL:	https://a002-epic.nyc.gov/app/workspace/2396/docrepository
Postcode:	2
Community Board:	35
Council District:	187
Census Tract:	3058177
BIN:	3020460084
NTA:	Fort Greene

---

387 **COMMUNITY LIVING** **NY LTANKS** **S105135276**
WNW **50 NEVINS STREET** **NY AST** **N/A**
1/2-1 **BROOKLYN, NY 11217** **NY NYC OER**
0.751 mi.
3965 ft.

Relative:
Lower

Actual:
40 ft.

LTANKS:

Name:	COMMUNITY LIVING
Address:	50 NEVINS STREET
City,State,Zip:	BROOKLYN, NY 11217
Spill Number/Closed Date:	0104574 / 2008-11-26
Facility ID:	0104574
Site ID:	299842
Spill Date:	2001-07-30
Spill Cause:	Tank Test Failure
Spill Source:	Commercial/Industrial
Spill Class:	B3
Cleanup Ceased:	Not reported
SWIS:	2401
Investigator:	VSZHUNE
Referred To:	Not reported
Reported to Dept:	2001-07-30
CID:	405
Water Affected:	Not reported
Spill Notifier:	Tank Tester

COMMUNITY LIVING (Continued) **S105135276**

Last Inspection:	Not reported
Recommended Penalty:	False
Meets Standard:	False
UST Involvement:	False
Remediation Phase:	0
Date Entered In Computer:	2001-07-30
Spill Record Last Update:	2008-11-26
Spiller Name:	DEAN PETERSON
Spiller Company:	COMMUNITY LIVING
Spiller Address:	50 NEVINS ST
Spiller County:	001
Spiller Contact:	DEAN PETERSON
Spiller Phone:	(718) 788-4050
Spiller Extention:	Not reported
DEC Region:	2
DER Facility ID:	28241
DEC Memo:	Prior to Sept, 2004 data translation this spill Lead_DEC Field was KRIMGOLD 01/26/04 Transferred from Rommel to Austin 02/17/04: Reassigned from AUSTIN to KRIMGOLD. 11/05/2005 Left messages for Dean Peterson at new location at Community Living (718-855-4035). Did not receive a callback. Bishop 09/13/06 This case was transferred from Albany to Region 2. Zhune called Mr. Petersen several times. He never call back. A TTF letter was sent to: Mr. Dean Petersen 40 Rector Street New York, NY 10006 08/14/08-Zhune visited the site spoke to Tiffany Adams Office/Building Manager (718) 855-4035 ext. 1303. Tiffany called Crris Heighter the Director of the Institue of Community Living celll 347- 219-8991, office 718- 272-6046. He said by the time that the tank failed the test in 2001 he was not the Director of the Community Living. The 3000 gallons # 2 fuel tank was recently tested by ACR Mechanical and passed the test. He will be back from vacation on september and will search for papers work. A TTF lettter was sent to: The Institute of Community Living 2384 Atlantic Ave. Brooklyn NY 11233 Att: Chris Heighter 09/19/08 Chris Heighter sent the result for the last Tightness test. The 3000 gallons #2 fuel tank was tested on 05/07/08. The result indicates that the tank passed the test Therefore DEC is asking for information that happened in 2001. 09/30/08- Zhune called Chris and gave him the phone # of Crown Leak Detection which was the company that tested the tank on 07/30/2001. 11/26/08-Chris sent the 02/21/03 tank test results thst was done by Protest. 11/26/08-Zhune spoke to Bob from Protest. As per Bob the tank system was tested in December, 2002 and failed the test with a Ullage (dry) leak. They replaced the remote fill and the vent line. On 02/21/03 the system was restested and passed the test. He also said that he did not see any note about contamination at this site. Worker who did this job are no longer with Protest Spill closed.
Remarks:	caller found the tank that may be connected to an abandoned tank and he believes that is why the tank test failed

All Materials:

Site ID:	299842
Operable Unit ID:	842960
Operable Unit:	01
Material ID:	533059
Material Code:	0001A
Material Name:	#2 fuel oil
Case No.:	Not reported
Material FA:	Petroleum

COMMUNITY LIVING (Continued) **S105135276**

Quantity:	.00
Units:	G
Recovered:	.00
Resource Affected:	Soil
Oxygenate:	Not reported

Name:	INSTITUTE FOR COMM.LIVING
Address:	50 NEVINS ST
City,State,Zip:	BROOKLYN, NY
Spill Number/Closed Date:	0209832 / 2003-09-30
Facility ID:	0209832
Site ID:	299843
Spill Date:	2002-12-27
Spill Cause:	Tank Test Failure
Spill Source:	Institutional, Educational, Gov., Other
Spill Class:	C3
Cleanup Ceased:	Not reported
SWIS:	2401
Investigator:	SMSANGES
Referred To:	Not reported
Reported to Dept:	2002-12-27
CID:	365
Water Affected:	Not reported
Spill Notifier:	Tank Tester
Last Inspection:	Not reported
Recommended Penalty:	False
Meets Standard:	False
UST Involvement:	False
Remediation Phase:	0
Date Entered In Computer:	2002-12-27
Spill Record Last Update:	2003-09-30
Spiller Name:	BOB TURRENTINE
Spiller Company:	INSTITUTE FOR COMM.LIVING
Spiller Address:	50 NEVINS ST
Spiller County:	001
Spiller Contact:	BOB TURRENTINE
Spiller Phone:	(212) 385-3030
Spiller Extention:	Not reported
DEC Region:	2
DER Facility ID:	242554
DEC Memo:	Prior to Sept, 2004 data translation this spill Lead_DEC Field was SANGESLAND Notice of tank test failure sent on 12/27/02 by DEC Sigona 9/30/2003 Robert Turrentine of Institute for Community Living submitted a letter with back up info to show that the tank in question was retested on Feb 21, 2003 and the tank&system passed. Spill Closed
Remarks:	Not reported

All TTF:

Facility ID:	0209832
Spill Number:	0209832
Spill Tank Test:	1527875
Site ID:	299843
Tank Number:	1
Tank Size:	3000
Material:	0001
EPA UST:	Not reported

COMMUNITY LIVING (Continued) **S105135276**

UST:	Not reported
Cause:	Not reported
Source:	Not reported
Test Method:	03
Test Method 2:	Horner EZ Check I or II
Leak Rate:	.00
Gross Fail:	F
Modified By:	Spills
Last Modified Date:	Not reported

All Materials:

Site ID:	299843
Operable Unit ID:	863058
Operable Unit:	01
Material ID:	513252
Material Code:	0001A
Material Name:	#2 fuel oil
Case No.:	Not reported
Material FA:	Petroleum
Quantity:	.00
Units:	G
Recovered:	.00
Resource Affected:	Soil
Oxygenate:	Not reported

AST:

Name:	INSTITUTE FOR COMMUNITY LIVING
Address:	50 NEVINS STREET
City,State,Zip:	BROOKLYN, NY 11217
Region:	STATE
DEC Region:	2
Site Status:	Unregulated/Closed
Facility Id:	2-606495
Program Type:	PBS
UTM X:	586009.53741
UTM Y:	4504516.32090
Expiration Date:	N/A
Site Type:	Other

Affiliation Records:

Site Id:	28356
Affiliation Type:	Facility Owner
Company Name:	ICL NEVINS STREET HOUSING DEVELOPMENT FUND CORP.
Contact Type:	EXECUTIVE VP/CHIEF FINANCIAL OFFICER
Contact Name:	NIKANT OHRI
Address1:	125 BROAD STREET, 3RD FLOOR
Address2:	Not reported
City:	NEW YORK
State:	NY
Zip Code:	10001
Country Code:	001
Phone:	(212) 385-3030
EMail:	Not reported
Fax Number:	Not reported
Modified By:	ACDANIEL
Date Last Modified:	2023-08-01

COMMUNITY LIVING (Continued) **S105135276**

Site Id:	28356
Affiliation Type:	Facility Operator
Company Name:	INSTITUTE FOR COMMUNITY LIVING
Contact Type:	Not reported
Contact Name:	CHARLES SKOLNICK
Address1:	Not reported
Address2:	Not reported
City:	Not reported
State:	NN
Zip Code:	Not reported
Country Code:	001
Phone:	(347) 219-8991
EMail:	Not reported
Fax Number:	Not reported
Modified By:	ACDANIEL
Date Last Modified:	2023-08-01

Site Id:	28356
Affiliation Type:	Mail Contact
Company Name:	INSTITUTE FOR COMMUNITY LIVING
Contact Type:	Not reported
Contact Name:	NIKANT OHRI
Address1:	125 BROAD STREET
Address2:	3RD FLOOR
City:	NEW YORK
State:	NY
Zip Code:	10001
Country Code:	001
Phone:	(212) 385-3030
EMail:	CHARLES.SKOLNICK@ICLINC.NET
Fax Number:	Not reported
Modified By:	ACDANIEL
Date Last Modified:	2023-08-01

Site Id:	28356
Affiliation Type:	Emergency Contact
Company Name:	ICL NEVINS STREET HOUSING DEVELOPMENT FUND CORP.
Contact Type:	Not reported
Contact Name:	CHARLES SKOLNICK
Address1:	Not reported
Address2:	Not reported
City:	Not reported
State:	NN
Zip Code:	Not reported
Country Code:	999
Phone:	(917) 473-2660
EMail:	Not reported
Fax Number:	Not reported
Modified By:	ACDANIEL
Date Last Modified:	2023-08-01

Tank Info:

Tank Number:	003
Tank Id:	298932

Equipment Records:

COMMUNITY LIVING (Continued) **S105135276**

A00 - Tank Internal Protection - None
B01 - Tank External Protection - Painted/Asphalt Coating
D01 - Pipe Type - Steel/Carbon Steel/Iron
F01 - Pipe External Protection - Painted/Asphalt Coating
C01 - Pipe Location - Aboveground
I04 - Overfill - Product Level Gauge (A/G)
G01 - Tank Secondary Containment - Diking (Aboveground)
H06 - Tank Leak Detection - Impervious Barrier/Concrete Pad (A/G)
J03 - Dispenser - Gravity
K01 - Spill Prevention - Catch Basin
L09 - Piping Leak Detection - Exempt Suction Piping
E01 - Piping Secondary Containment - Diking (AG only)

Tank Location:	Aboveground - on saddles, legs, racks, etc.... Tank bottom is elevated above grade or tank pad, allowing visual inspection.
Tank Type:	Steel/Carbon Steel/Iron
Tank Status:	Closed - Removed
Pipe Model:	Not reported
Install Date:	Not reported
Capacity Gallons:	275
Tightness Test Method:	-
Date Test:	Not reported
Next Test Date:	Not reported
Date Tank Closed:	09/18/2020
Register:	True
Modified By:	ACDANIEL
Last Modified:	08/01/2023
Material Name:	#2 fuel oil (on-site consumption)

NYC OER:

Name:	50 NEVINS STREET
Address:	50 NEVINS STREET
City,State,Zip:	BROOKLYN, NY
Latitude:	40.687196
Longitude:	-73.981921
OER Project Numbers:	18TMP1470K,18EHAN493K
BBL:	3.0017200373001699E+19
OER Program:	E/RD (Review)
Class:	Active (A)
Phase:	Closure
URL:	https://a002-epic.nyc.gov/app/workspace/7047/docrepository
Postcode:	2
Community Board:	33
Council District:	41
Census Tract:	3000556
BIN:	3001720037
NTA:	DUMBO-Vinegar Hill-Downtown Brooklyn-Boerum Hill

---

388 **1146 FULTON STREET** **NY NYC OER** **S129931969**
East **1146 FULTON STREET** **N/A**
1/2-1 **BROOKLYN, NY**
0.760 mi.
4014 ft.

Relative:
Higher

Actual:
87 ft.

NYC OER:

Name:	1146 FULTON STREET
Address:	1146 FULTON STREET
City,State,Zip:	BROOKLYN, NY

1146 FULTON STREET (Continued) **S129931969**

Latitude:	40.681005
Longitude:	-73.955102
OER Project Numbers:	13TMP0483K,13EH-N483K,16CVCP014K
BBL:	3020170008
OER Program:	VCP (Enrolled), E/RD (Review)
Class:	Completed (C)
Phase:	Site Management
URL:	https://a002-epic.nyc.gov/app/workspace/1859/docrepository
Postcode:	3
Community Board:	36
Council District:	227
Census Tract:	3057751
BIN:	3020170008
NTA:	Clinton Hill

389
NNE
1/2-1
0.760 mi.
4015 ft.

490 MYRTLE AVENUE **NY NYC OER** **S129932480**
484 MYRTLE AVENUE **N/A**
BROOKLYN, NY

Relative:
Lower

Actual:
56 ft.

NYC OER:

Name:	490 MYRTLE AVENUE
Address:	484 MYRTLE AVENUE
City,State,Zip:	BROOKLYN, NY
Latitude:	40.693445
Longitude:	-73.965684
OER Project Numbers:	11TMP0012K,11EH-N012K,13CVCP109K
BBL:	3.01905001930189 99E+19
OER Program:	VCP (Enrolled), E/RD (Review)
Class:	Completed (C)
Phase:	Site Management
URL:	https://a002-epic.nyc.gov/app/workspace/731/docrepository
Postcode:	2
Community Board:	35
Council District:	193
Census Tract:	3054893
BIN:	3019057502
NTA:	Clinton Hill

390
NW
1/2-1
0.769 mi.
4060 ft.

540 FULTON STREET **NY NYC OER** **S129932528**
540 FULTON STREET **N/A**
BROOKLYN, NY

Relative:
Lower

Actual:
36 ft.

NYC OER:

Name:	540 FULTON STREET
Address:	540 FULTON STREET
City,State,Zip:	BROOKLYN, NY
Latitude:	40.689011
Longitude:	-73.981228
OER Project Numbers:	16TMP0003Q,16EHAZ303K,17CVCP031K
BBL:	3001610018
OER Program:	VCP (Enrolled), E/RD (Review)
Class:	Completed (C)

540 FULTON STREET (Continued) **S129932528**

Phase:	Completed
URL:	https://a002-epic.nyc.gov/app/workspace/3381/docrepository
Postcode:	2
Community Board:	33
Council District:	37
Census Tract:	3000000
BIN:	3001610018
NTA:	DUMBO-Vinegar Hill-Downtown Brooklyn-Boerum Hill

391
NNE
1/2-1
0.781 mi.
4126 ft.

504 MYRTLE RESIDENTIAL
504 MYRTLE AVE
BROOKLYN, NY 11205

NY MANIFEST **S118091705**
NY NYC OER **N/A**

Relative:
Lower

Actual:
52 ft.

Manifest Facility Information:

EPA ID:	NYR000219105
Country:	USA
Name:	504 MYRTLE RESIDENTIAL
Address:	504 MYRTLE AVE
Address 2:	Not reported
City,State,Zip:	BROOKLYN, NY 11205
Zip 4:	Not reported
Location Address 1:	504 MYRTLE AVE
Location Address 2:	Not reported
Location City,State,Zip:	BROOKLYN, NY 11205
Location Zip 4:	Not reported
Facility Status:	Not reported
Total Tanks:	Not reported
Code:	BP

Mailing:

Mailing Name:	504 MYRTLE RESIDENTIAL
Mailing Contact:	504 MYRTLKE RESIDENTIAL OWNER LLC
Mailing Address 1:	825 THIRD AVE - 37TH FLOOR
Mailing Address 2:	Not reported
Mailing City,State,Zip:	NEW YORK, NY 10022
Mailing Zip 4:	Not reported
Mailing Country:	USA
Mailing Phone:	6467472232

Manifest Data:

Document ID:	Not reported
Manifest Status:	Not reported
Trans1 State ID:	PAD146714878
Year:	2018
Trans2 State ID:	Not reported
Generator Ship Date:	06/03/2015
Trans1 Recv Date:	06/03/2015
Trans2 Recv Date:	Not reported
TSD Site Recv Date:	06/03/2015
Part A Recv Date:	Not reported
Part B Recv Date:	Not reported
Generator EPA ID:	NYR000219105
Trans1 EPA ID:	Not reported
Trans2 EPA ID:	Not reported
TSDF ID 1:	PAD085690592
TSDF ID 2:	Not reported

504 MYRTLE RESIDENTIAL (Continued) **S118091705**

Manifest Tracking Number:	013320601JJK
Import Indicator:	N
Export Indicator:	N
Discr Quantity Indicator:	Y
Discr Type Indicator:	N
Discr Residue Indicator:	N
Discr Partial Reject Indicator:	N
Discr Full Reject Indicator:	N
Manifest Ref Number:	Not reported
Alt Facility RCRA ID:	Not reported
Alt Facility Sign Date:	Not reported
MGMT Method Type Code:	H110
Waste Code a:	Not reported
Waste Code b:	LEAD
Waste Code c:	Not reported
Waste Code e:	Not reported
Waste Code f:	Not reported
Waste Code g:	Not reported
Waste Code 1:	Not reported
Waste Code 2:	Not reported
Waste Code 3:	Not reported
Waste Code 4:	Not reported
Waste Code 5:	Not reported
Waste Code 6:	Not reported
Quantity:	47660
Units:	Pounds
Number of Containers:	1
Container Type:	Dump truck
Handling Method:	Treat
Specific Gravity:	1

Document ID:	Not reported
Manifest Status:	Not reported
Trans1 State ID:	PAD146714878
Year:	2018
Trans2 State ID:	Not reported
Generator Ship Date:	06/03/2015
Trans1 Recv Date:	06/03/2015
Trans2 Recv Date:	Not reported
TSD Site Recv Date:	06/03/2015
Part A Recv Date:	Not reported
Part B Recv Date:	Not reported
Generator EPA ID:	NYR000219105
Trans1 EPA ID:	Not reported
Trans2 EPA ID:	Not reported
TSDF ID 1:	PAD085690592
TSDF ID 2:	Not reported
Manifest Tracking Number:	013320603JJK
Import Indicator:	N
Export Indicator:	N
Discr Quantity Indicator:	Y
Discr Type Indicator:	N
Discr Residue Indicator:	N
Discr Partial Reject Indicator:	N
Discr Full Reject Indicator:	N
Manifest Ref Number:	Not reported
Alt Facility RCRA ID:	Not reported

504 MYRTLE RESIDENTIAL (Continued) **S118091705**

Alt Facility Sign Date:	Not reported
MGMT Method Type Code:	H110
Waste Code a:	Not reported
Waste Code b:	LEAD
Waste Code c:	Not reported
Waste Code e:	Not reported
Waste Code f:	Not reported
Waste Code g:	Not reported
Waste Code 1:	Not reported
Waste Code 2:	Not reported
Waste Code 3:	Not reported
Waste Code 4:	Not reported
Waste Code 5:	Not reported
Waste Code 6:	Not reported
Quantity:	47380
Units:	Pounds
Number of Containers:	1
Container Type:	Dump truck
Handling Method:	Treat
Specific Gravity:	1

Document ID:	Not reported
Manifest Status:	Not reported
Trans1 State ID:	PAD146714878
Year:	2018
Trans2 State ID:	Not reported
Generator Ship Date:	06/03/2015
Trans1 Recv Date:	06/03/2015
Trans2 Recv Date:	Not reported
TSD Site Recv Date:	06/03/2015
Part A Recv Date:	Not reported
Part B Recv Date:	Not reported
Generator EPA ID:	NYR000219105
Trans1 EPA ID:	Not reported
Trans2 EPA ID:	Not reported
TSDF ID 1:	PAD085690592
TSDF ID 2:	Not reported
Manifest Tracking Number:	013320604JJK
Import Indicator:	N
Export Indicator:	N
Discr Quantity Indicator:	Y
Discr Type Indicator:	N
Discr Residue Indicator:	N
Discr Partial Reject Indicator:	N
Discr Full Reject Indicator:	N
Manifest Ref Number:	Not reported
Alt Facility RCRA ID:	Not reported
Alt Facility Sign Date:	Not reported
MGMT Method Type Code:	H110
Waste Code a:	Not reported
Waste Code b:	LEAD
Waste Code c:	Not reported
Waste Code e:	Not reported
Waste Code f:	Not reported
Waste Code g:	Not reported
Waste Code 1:	Not reported
Waste Code 2:	Not reported

504 MYRTLE RESIDENTIAL (Continued) **S118091705**

Waste Code 3:	Not reported
Waste Code 4:	Not reported
Waste Code 5:	Not reported
Waste Code 6:	Not reported
Quantity:	49660
Units:	Pounds
Number of Containers:	1
Container Type:	Dump truck
Handling Method:	Treat
Specific Gravity:	1

Document ID:	Not reported
Manifest Status:	Not reported
Trans1 State ID:	PAD146714878
Year:	2018
Trans2 State ID:	Not reported
Generator Ship Date:	05/29/2015
Trans1 Recv Date:	05/29/2015
Trans2 Recv Date:	Not reported
TSD Site Recv Date:	05/29/2015
Part A Recv Date:	Not reported
Part B Recv Date:	Not reported
Generator EPA ID:	NYR000219105
Trans1 EPA ID:	Not reported
Trans2 EPA ID:	Not reported
TSDF ID 1:	PAD085690592
TSDF ID 2:	Not reported
Manifest Tracking Number:	013320589JJK
Import Indicator:	N
Export Indicator:	N
Discr Quantity Indicator:	Y
Discr Type Indicator:	N
Discr Residue Indicator:	N
Discr Partial Reject Indicator:	N
Discr Full Reject Indicator:	N
Manifest Ref Number:	Not reported
Alt Facility RCRA ID:	Not reported
Alt Facility Sign Date:	Not reported
MGMT Method Type Code:	H110
Waste Code a:	Not reported
Waste Code b:	LEAD
Waste Code c:	Not reported
Waste Code e:	Not reported
Waste Code f:	Not reported
Waste Code g:	Not reported
Waste Code 1:	Not reported
Waste Code 2:	Not reported
Waste Code 3:	Not reported
Waste Code 4:	Not reported
Waste Code 5:	Not reported
Waste Code 6:	Not reported
Quantity:	52720
Units:	Pounds
Number of Containers:	1
Container Type:	Dump truck
Handling Method:	Treat
Specific Gravity:	1

504 MYRTLE RESIDENTIAL (Continued) **S118091705**

Document ID:	Not reported
Manifest Status:	Not reported
Trans1 State ID:	PAD146714878
Year:	2018
Trans2 State ID:	Not reported
Generator Ship Date:	05/29/2015
Trans1 Recv Date:	05/29/2015
Trans2 Recv Date:	Not reported
TSD Site Recv Date:	05/29/2015
Part A Recv Date:	Not reported
Part B Recv Date:	Not reported
Generator EPA ID:	NYR000219105
Trans1 EPA ID:	Not reported
Trans2 EPA ID:	Not reported
TSDF ID 1:	PAD085690592
TSDF ID 2:	Not reported
Manifest Tracking Number:	013320590JJK
Import Indicator:	N
Export Indicator:	N
Discr Quantity Indicator:	Y
Discr Type Indicator:	N
Discr Residue Indicator:	N
Discr Partial Reject Indicator:	N
Discr Full Reject Indicator:	N
Manifest Ref Number:	Not reported
Alt Facility RCRA ID:	Not reported
Alt Facility Sign Date:	Not reported
MGMT Method Type Code:	H110
Waste Code a:	Not reported
Waste Code b:	LEAD
Waste Code c:	Not reported
Waste Code e:	Not reported
Waste Code f:	Not reported
Waste Code g:	Not reported
Waste Code 1:	Not reported
Waste Code 2:	Not reported
Waste Code 3:	Not reported
Waste Code 4:	Not reported
Waste Code 5:	Not reported
Waste Code 6:	Not reported
Quantity:	57860
Units:	Pounds
Number of Containers:	1
Container Type:	Dump truck
Handling Method:	Treat
Specific Gravity:	1

Document ID:	Not reported
Manifest Status:	Not reported
Trans1 State ID:	PAD146714878
Year:	2018
Trans2 State ID:	Not reported
Generator Ship Date:	05/29/2015
Trans1 Recv Date:	05/29/2015
Trans2 Recv Date:	Not reported
TSD Site Recv Date:	05/29/2015
Part A Recv Date:	Not reported

504 MYRTLE RESIDENTIAL (Continued) **S118091705**

Part B Recv Date:	Not reported
Generator EPA ID:	NYR000219105
Trans1 EPA ID:	Not reported
Trans2 EPA ID:	Not reported
TSDF ID 1:	PAD085690592
TSDF ID 2:	Not reported
Manifest Tracking Number:	013320592JJK
Import Indicator:	N
Export Indicator:	N
Discr Quantity Indicator:	Y
Discr Type Indicator:	N
Discr Residue Indicator:	N
Discr Partial Reject Indicator:	N
Discr Full Reject Indicator:	N
Manifest Ref Number:	Not reported
Alt Facility RCRA ID:	Not reported
Alt Facility Sign Date:	Not reported
MGMT Method Type Code:	H110
Waste Code a:	Not reported
Waste Code b:	LEAD
Waste Code c:	Not reported
Waste Code e:	Not reported
Waste Code f:	Not reported
Waste Code g:	Not reported
Waste Code 1:	Not reported
Waste Code 2:	Not reported
Waste Code 3:	Not reported
Waste Code 4:	Not reported
Waste Code 5:	Not reported
Waste Code 6:	Not reported
Quantity:	46340
Units:	Pounds
Number of Containers:	1
Container Type:	Dump truck
Handling Method:	Treat
Specific Gravity:	1
Document ID:	Not reported
Manifest Status:	Not reported
Trans1 State ID:	PAD146714878
Year:	2018
Trans2 State ID:	Not reported
Generator Ship Date:	05/27/2015
Trans1 Recv Date:	05/27/2015
Trans2 Recv Date:	Not reported
TSD Site Recv Date:	05/27/2015
Part A Recv Date:	Not reported
Part B Recv Date:	Not reported
Generator EPA ID:	NYR000219105
Trans1 EPA ID:	Not reported
Trans2 EPA ID:	Not reported
TSDF ID 1:	PAD085690592
TSDF ID 2:	Not reported
Manifest Tracking Number:	013320588JJK
Import Indicator:	Y
Export Indicator:	N
Discr Quantity Indicator:	N

504 MYRTLE RESIDENTIAL (Continued) **S118091705**

Discr Type Indicator:	N
Discr Residue Indicator:	N
Discr Partial Reject Indicator:	N
Discr Full Reject Indicator:	N
Manifest Ref Number:	Not reported
Alt Facility RCRA ID:	Not reported
Alt Facility Sign Date:	Not reported
MGMT Method Type Code:	H110
Waste Code a:	Not reported
Waste Code b:	LEAD
Waste Code c:	Not reported
Waste Code e:	Not reported
Waste Code f:	Not reported
Waste Code g:	Not reported
Waste Code 1:	Not reported
Waste Code 2:	Not reported
Waste Code 3:	Not reported
Waste Code 4:	Not reported
Waste Code 5:	Not reported
Waste Code 6:	Not reported
Quantity:	50300
Units:	Pounds
Number of Containers:	1
Container Type:	Dump truck
Handling Method:	Treat
Specific Gravity:	1
Document ID:	Not reported
Manifest Status:	Not reported
Trans1 State ID:	PAD146714878
Year:	2018
Trans2 State ID:	Not reported
Generator Ship Date:	06/01/2015
Trans1 Recv Date:	06/01/2015
Trans2 Recv Date:	Not reported
TSD Site Recv Date:	06/01/2015
Part A Recv Date:	Not reported
Part B Recv Date:	Not reported
Generator EPA ID:	NYR000219105
Trans1 EPA ID:	Not reported
Trans2 EPA ID:	Not reported
TSDF ID 1:	PAD085690592
TSDF ID 2:	Not reported
Manifest Tracking Number:	013320593JJK
Import Indicator:	N
Export Indicator:	N
Discr Quantity Indicator:	Y
Discr Type Indicator:	N
Discr Residue Indicator:	N
Discr Partial Reject Indicator:	N
Discr Full Reject Indicator:	N
Manifest Ref Number:	Not reported
Alt Facility RCRA ID:	Not reported
Alt Facility Sign Date:	Not reported
MGMT Method Type Code:	H110
Waste Code a:	Not reported
Waste Code b:	LEAD

504 MYRTLE RESIDENTIAL (Continued) **S118091705**

Waste Code c:	Not reported
Waste Code e:	Not reported
Waste Code f:	Not reported
Waste Code g:	Not reported
Waste Code 1:	Not reported
Waste Code 2:	Not reported
Waste Code 3:	Not reported
Waste Code 4:	Not reported
Waste Code 5:	Not reported
Waste Code 6:	Not reported
Quantity:	46480
Units:	Pounds
Number of Containers:	1
Container Type:	Dump truck
Handling Method:	Treat
Specific Gravity:	1
Document ID:	Not reported
Manifest Status:	Not reported
Trans1 State ID:	PAD146714878
Year:	2018
Trans2 State ID:	Not reported
Generator Ship Date:	06/01/2015
Trans1 Recv Date:	06/01/2015
Trans2 Recv Date:	Not reported
TSD Site Recv Date:	06/01/2015
Part A Recv Date:	Not reported
Part B Recv Date:	Not reported
Generator EPA ID:	NYR000219105
Trans1 EPA ID:	Not reported
Trans2 EPA ID:	Not reported
TSDF ID 1:	PAD085690592
TSDF ID 2:	Not reported
Manifest Tracking Number:	013320594JJK
Import Indicator:	N
Export Indicator:	N
Discr Quantity Indicator:	Y
Discr Type Indicator:	N
Discr Residue Indicator:	N
Discr Partial Reject Indicator:	N
Discr Full Reject Indicator:	N
Manifest Ref Number:	Not reported
Alt Facility RCRA ID:	Not reported
Alt Facility Sign Date:	Not reported
MGMT Method Type Code:	H110
Waste Code a:	Not reported
Waste Code b:	LEAD
Waste Code c:	Not reported
Waste Code e:	Not reported
Waste Code f:	Not reported
Waste Code g:	Not reported
Waste Code 1:	Not reported
Waste Code 2:	Not reported
Waste Code 3:	Not reported
Waste Code 4:	Not reported
Waste Code 5:	Not reported
Waste Code 6:	Not reported

504 MYRTLE RESIDENTIAL (Continued) **S118091705**

Quantity:	44340
Units:	Pounds
Number of Containers:	1
Container Type:	Dump truck
Handling Method:	Treat
Specific Gravity:	1
Document ID:	Not reported
Manifest Status:	Not reported
Trans1 State ID:	PAD146714878
Year:	2018
Trans2 State ID:	Not reported
Generator Ship Date:	06/01/2015
Trans1 Recv Date:	06/01/2015
Trans2 Recv Date:	Not reported
TSD Site Recv Date:	06/01/2015
Part A Recv Date:	Not reported
Part B Recv Date:	Not reported
Generator EPA ID:	NYR000219105
Trans1 EPA ID:	Not reported
Trans2 EPA ID:	Not reported
TSDF ID 1:	PAD085690592
TSDF ID 2:	Not reported
Manifest Tracking Number:	013320595JJK
Import Indicator:	N
Export Indicator:	N
Discr Quantity Indicator:	Y
Discr Type Indicator:	N
Discr Residue Indicator:	N
Discr Partial Reject Indicator:	N
Discr Full Reject Indicator:	N
Manifest Ref Number:	Not reported
Alt Facility RCRA ID:	Not reported
Alt Facility Sign Date:	Not reported
MGMT Method Type Code:	H110
Waste Code a:	Not reported
Waste Code b:	LEAD
Waste Code c:	Not reported
Waste Code e:	Not reported
Waste Code f:	Not reported
Waste Code g:	Not reported
Waste Code 1:	Not reported
Waste Code 2:	Not reported
Waste Code 3:	Not reported
Waste Code 4:	Not reported
Waste Code 5:	Not reported
Waste Code 6:	Not reported
Quantity:	47920
Units:	Pounds
Number of Containers:	1
Container Type:	Dump truck
Handling Method:	Treat
Specific Gravity:	1
Document ID:	Not reported
Manifest Status:	Not reported
Trans1 State ID:	PAD146714878

504 MYRTLE RESIDENTIAL (Continued) **S118091705**

Year:	2018
Trans2 State ID:	Not reported
Generator Ship Date:	06/01/2015
Trans1 Recv Date:	06/01/2015
Trans2 Recv Date:	Not reported
TSD Site Recv Date:	06/01/2015
Part A Recv Date:	Not reported
Part B Recv Date:	Not reported
Generator EPA ID:	NYR000219105
Trans1 EPA ID:	Not reported
Trans2 EPA ID:	Not reported
TSDF ID 1:	PAD085690592
TSDF ID 2:	Not reported
Manifest Tracking Number:	013320596JJK
Import Indicator:	N
Export Indicator:	N
Discr Quantity Indicator:	Y
Discr Type Indicator:	N
Discr Residue Indicator:	N
Discr Partial Reject Indicator:	N
Discr Full Reject Indicator:	N
Manifest Ref Number:	Not reported
Alt Facility RCRA ID:	Not reported
Alt Facility Sign Date:	Not reported
MGMT Method Type Code:	H110
Waste Code a:	Not reported
Waste Code b:	LEAD
Waste Code c:	Not reported
Waste Code e:	Not reported
Waste Code f:	Not reported
Waste Code g:	Not reported
Waste Code 1:	Not reported
Waste Code 2:	Not reported
Waste Code 3:	Not reported
Waste Code 4:	Not reported
Waste Code 5:	Not reported
Waste Code 6:	Not reported
Quantity:	49700
Units:	Pounds
Number of Containers:	1
Container Type:	Dump truck
Handling Method:	Treat
Specific Gravity:	1

Click this hyperlink while viewing on your computer to access
6 additional NY MANIFEST: record(s) in the EDR Site Report.

NYC OER:

Name:	504 MYRTLE AVENUE
Address:	504 MYRTLE AVENUE
City,State,Zip:	BROOKLYN, NY
Latitude:	40.693525
Longitude:	-73.964844
OER Project Numbers:	11TMP0358K,11EH-N358K,13CVCP110K
BBL:	3.0190500303019001E+59
OER Program:	VCP (Enrolled), E/RD (Review)

504 MYRTLE RESIDENTIAL (Continued) **S118091705**

Class:	Completed (C)
Phase:	Site Management
URL:	https://a002-epic.nyc.gov/app/workspace/840/docrepository
Postcode:	2
Community Board:	35
Council District:	193
Census Tract:	3424731
BIN:	3019057503
NTA:	Clinton Hill

---

392 West 1/2-1 0.797 mi. 4209 ft.

NYCDEP
524 BALTIC ST
BROOKLYN, NY 11231

NY MANIFEST **1009235614**
NY NYC OER **N/A**

Relative: Lower

Actual: 17 ft.

Manifest Facility Information:

EPA ID:	NYP003660834
Country:	USA
Name:	NYCDEP
Address:	524 BALTIC ST
Address 2:	Not reported
City,State,Zip:	BROOKLYN, NY 11231
Zip 4:	Not reported
Location Address 1:	524 BALTIC ST
Location Address 2:	Not reported
Location City,State,Zip:	BROOKLYN, NY 11231
Location Zip 4:	Not reported
Facility Status:	Not reported
Total Tanks:	Not reported
Code:	BP

Mailing:

Mailing Name:	NYCDEP
Mailing Contact:	STANLEY BALDWIN
Mailing Address 1:	524 BALTIC ST
Mailing Address 2:	Not reported
Mailing City,State,Zip:	BROOKLYN, NY 11231
Mailing Zip 4:	Not reported
Mailing Country:	USA
Mailing Phone:	7182743339

Manifest Data:

Document ID:	NYG1011078
Manifest Status:	Not reported
Trans1 State ID:	NYPD1010
Year:	1999
Trans2 State ID:	Not reported
Generator Ship Date:	06/22/1999
Trans1 Recv Date:	06/22/1999
Trans2 Recv Date:	Not reported
TSD Site Recv Date:	06/22/1999
Part A Recv Date:	Not reported
Part B Recv Date:	Not reported
Generator EPA ID:	NYP003660834
Trans1 EPA ID:	NYD077444263
Trans2 EPA ID:	Not reported
TSDF ID 1:	NYD077444263

NYCDEP (Continued) **1009235614**

TSDF ID 2:	Not reported
Manifest Tracking Number:	Not reported
Import Indicator:	Not reported
Export Indicator:	Not reported
Discr Quantity Indicator:	Not reported
Discr Type Indicator:	Not reported
Discr Residue Indicator:	Not reported
Discr Partial Reject Indicator:	Not reported
Discr Full Reject Indicator:	Not reported
Manifest Ref Number:	Not reported
Alt Facility RCRA ID:	Not reported
Alt Facility Sign Date:	Not reported
MGMT Method Type Code:	Not reported
Waste Code 1:	IGNITABLE WASTE
Waste Code 2:	Not reported
Waste Code 3:	Not reported
Waste Code 4:	Not reported
Waste Code 5:	Not reported
Waste Code 6:	Not reported
Quantity:	00165
Units:	Gallons (liquids only)
Number of Containers:	003
Container Type:	Metal drums, barrels, kegs
Handling Method:	Burn
Specific Gravity:	01.00

NYC OER:

Name:	524 BALTIC STREET
Address:	524 BALTIC STREET
City,State,Zip:	BROOKLYN, NY
Latitude:	40.682015
Longitude:	-73.984569
OER Project Numbers:	22TMP0917K,22EHAZ218K
BBL:	3004060018
OER Program:	E/RD (Review)
Class:	Active (A)
Phase:	Approved Remedial Plan
URL:	https://a002-epic.nyc.gov/app/workspace/32364/docrepository
Postcode:	6
Community Board:	33
Council District:	127
Census Tract:	3395579
BIN:	3004060018
NTA:	DUMBO-Vinegar Hill-Downtown Brooklyn-Boerum Hill

---

393 **DEAN FRANKLIN APARTMENTS** **NY MANIFEST** **S118091640**
ESE **608 FRANKLIN AVE** **NY NYC OER** **N/A**
1/2-1 **BROOKLYN, NY 11238**
0.798 mi.
4211 ft.

Relative:
Higher

Actual:
88 ft.

Manifest Facility Information:

EPA ID:	NYR000215673
Country:	USA
Name:	DEAN FRANKLIN APARTMENTS
Address:	608 FRANKLIN AVE

DEAN FRANKLIN APARTMENTS (Continued) **S118091640**

Address 2:	Not reported
City,State,Zip:	BROOKLYN, NY 11238
Zip 4:	Not reported
Location Address 1:	608 FRANKLIN AVE
Location Address 2:	Not reported
Location City,State,Zip:	BROOKLYN, NY 11238
Location Zip 4:	Not reported
Facility Status:	Not reported
Total Tanks:	Not reported
Code:	BP

Mailing:

Mailing Name:	DEAN FRANKLIN APARTMENTS
Mailing Contact:	608 FRANKLIN LLC- DEAN FRANKLIN APARTMENTS
Mailing Address 1:	199 LEE ST #893
Mailing Address 2:	Not reported
Mailing City,State,Zip:	BROOKLYN, NY 11211
Mailing Zip 4:	Not reported
Mailing Country:	USA
Mailing Phone:	Not reported

Manifest Data:

Document ID:	Not reported
Manifest Status:	Not reported
Trans1 State ID:	NJR000029967
Year:	2018
Trans2 State ID:	Not reported
Generator Ship Date:	07/08/2015
Trans1 Recv Date:	07/08/2015
Trans2 Recv Date:	Not reported
TSD Site Recv Date:	07/08/2015
Part A Recv Date:	Not reported
Part B Recv Date:	Not reported
Generator EPA ID:	NYR000215673
Trans1 EPA ID:	Not reported
Trans2 EPA ID:	Not reported
TSDF ID 1:	NJD991291105
TSDF ID 2:	Not reported
Manifest Tracking Number:	014738047JJK
Import Indicator:	N
Export Indicator:	N
Discr Quantity Indicator:	Y
Discr Type Indicator:	N
Discr Residue Indicator:	N
Discr Partial Reject Indicator:	N
Discr Full Reject Indicator:	N
Manifest Ref Number:	Not reported
Alt Facility RCRA ID:	Not reported
Alt Facility Sign Date:	Not reported
MGMT Method Type Code:	H110
Waste Code a:	CADMIUM
Waste Code b:	Not reported
Waste Code c:	Not reported
Waste Code e:	Not reported
Waste Code f:	Not reported
Waste Code g:	Not reported
Waste Code 1:	Not reported

DEAN FRANKLIN APARTMENTS (Continued) **S118091640**

Waste Code 2:	Not reported
Waste Code 3:	Not reported
Waste Code 4:	Not reported
Waste Code 5:	Not reported
Waste Code 6:	Not reported
Quantity:	52960
Units:	Pounds
Number of Containers:	1
Container Type:	Dump truck
Handling Method:	Treat
Specific Gravity:	1
Document ID:	Not reported
Manifest Status:	Not reported
Trans1 State ID:	NJR000029967
Year:	2018
Trans2 State ID:	Not reported
Generator Ship Date:	07/08/2015
Trans1 Recv Date:	07/08/2015
Trans2 Recv Date:	Not reported
TSD Site Recv Date:	07/08/2015
Part A Recv Date:	Not reported
Part B Recv Date:	Not reported
Generator EPA ID:	NYR000215673
Trans1 EPA ID:	Not reported
Trans2 EPA ID:	Not reported
TSDF ID 1:	NJD991291105
TSDF ID 2:	Not reported
Manifest Tracking Number:	014738048JJK
Import Indicator:	N
Export Indicator:	N
Discr Quantity Indicator:	Y
Discr Type Indicator:	N
Discr Residue Indicator:	N
Discr Partial Reject Indicator:	N
Discr Full Reject Indicator:	N
Manifest Ref Number:	Not reported
Alt Facility RCRA ID:	Not reported
Alt Facility Sign Date:	Not reported
MGMT Method Type Code:	H110
Waste Code a:	LEAD
Waste Code b:	Not reported
Waste Code c:	Not reported
Waste Code e:	Not reported
Waste Code f:	Not reported
Waste Code g:	Not reported
Waste Code 1:	Not reported
Waste Code 2:	Not reported
Waste Code 3:	Not reported
Waste Code 4:	Not reported
Waste Code 5:	Not reported
Waste Code 6:	Not reported
Quantity:	37820
Units:	Pounds
Number of Containers:	1
Container Type:	Dump truck
Handling Method:	Treat

DEAN FRANKLIN APARTMENTS (Continued) **S118091640**

Specific Gravity:	1
Document ID:	Not reported
Manifest Status:	Not reported
Trans1 State ID:	NJR000029967
Year:	2018
Trans2 State ID:	Not reported
Generator Ship Date:	07/08/2015
Trans1 Recv Date:	07/08/2015
Trans2 Recv Date:	Not reported
TSD Site Recv Date:	07/08/2015
Part A Recv Date:	Not reported
Part B Recv Date:	Not reported
Generator EPA ID:	NYR000215673
Trans1 EPA ID:	Not reported
Trans2 EPA ID:	Not reported
TSDF ID 1:	NJD991291105
TSDF ID 2:	Not reported
Manifest Tracking Number:	014738064JJK
Import Indicator:	N
Export Indicator:	N
Discr Quantity Indicator:	Y
Discr Type Indicator:	N
Discr Residue Indicator:	N
Discr Partial Reject Indicator:	N
Discr Full Reject Indicator:	N
Manifest Ref Number:	Not reported
Alt Facility RCRA ID:	Not reported
Alt Facility Sign Date:	Not reported
MGMT Method Type Code:	H110
Waste Code a:	LEAD
Waste Code b:	Not reported
Waste Code c:	Not reported
Waste Code e:	Not reported
Waste Code f:	Not reported
Waste Code g:	Not reported
Waste Code 1:	Not reported
Waste Code 2:	Not reported
Waste Code 3:	Not reported
Waste Code 4:	Not reported
Waste Code 5:	Not reported
Waste Code 6:	Not reported
Quantity:	46060
Units:	Pounds
Number of Containers:	1
Container Type:	Dump truck
Handling Method:	Treat
Specific Gravity:	1
Document ID:	Not reported
Manifest Status:	Not reported
Trans1 State ID:	NJR000029967
Year:	2018
Trans2 State ID:	Not reported
Generator Ship Date:	07/08/2015
Trans1 Recv Date:	07/08/2015
Trans2 Recv Date:	Not reported

DEAN FRANKLIN APARTMENTS (Continued) **S118091640**

TSD Site Recv Date:	07/08/2015
Part A Recv Date:	Not reported
Part B Recv Date:	Not reported
Generator EPA ID:	NYR000215673
Trans1 EPA ID:	Not reported
Trans2 EPA ID:	Not reported
TSDF ID 1:	NJD991291105
TSDF ID 2:	Not reported
Manifest Tracking Number:	014738072JJK
Import Indicator:	N
Export Indicator:	N
Discr Quantity Indicator:	Y
Discr Type Indicator:	N
Discr Residue Indicator:	N
Discr Partial Reject Indicator:	N
Discr Full Reject Indicator:	N
Manifest Ref Number:	Not reported
Alt Facility RCRA ID:	Not reported
Alt Facility Sign Date:	Not reported
MGMT Method Type Code:	H110
Waste Code a:	LEAD
Waste Code b:	Not reported
Waste Code c:	Not reported
Waste Code e:	Not reported
Waste Code f:	Not reported
Waste Code g:	Not reported
Waste Code 1:	Not reported
Waste Code 2:	Not reported
Waste Code 3:	Not reported
Waste Code 4:	Not reported
Waste Code 5:	Not reported
Waste Code 6:	Not reported
Quantity:	58840
Units:	Pounds
Number of Containers:	1
Container Type:	Dump truck
Handling Method:	Treat
Specific Gravity:	1
Document ID:	Not reported
Manifest Status:	Not reported
Trans1 State ID:	NJR000029967
Year:	2018
Trans2 State ID:	Not reported
Generator Ship Date:	07/08/2015
Trans1 Recv Date:	07/08/2015
Trans2 Recv Date:	Not reported
TSD Site Recv Date:	07/08/2015
Part A Recv Date:	Not reported
Part B Recv Date:	Not reported
Generator EPA ID:	NYR000215673
Trans1 EPA ID:	Not reported
Trans2 EPA ID:	Not reported
TSDF ID 1:	NJD991291105
TSDF ID 2:	Not reported
Manifest Tracking Number:	014738073JJK
Import Indicator:	N

DEAN FRANKLIN APARTMENTS (Continued) **S118091640**

Export Indicator:	N
Discr Quantity Indicator:	Y
Discr Type Indicator:	N
Discr Residue Indicator:	N
Discr Partial Reject Indicator:	N
Discr Full Reject Indicator:	N
Manifest Ref Number:	Not reported
Alt Facility RCRA ID:	Not reported
Alt Facility Sign Date:	Not reported
MGMT Method Type Code:	H110
Waste Code a:	LEAD
Waste Code b:	Not reported
Waste Code c:	Not reported
Waste Code e:	Not reported
Waste Code f:	Not reported
Waste Code g:	Not reported
Waste Code 1:	Not reported
Waste Code 2:	Not reported
Waste Code 3:	Not reported
Waste Code 4:	Not reported
Waste Code 5:	Not reported
Waste Code 6:	Not reported
Quantity:	57000
Units:	Pounds
Number of Containers:	1
Container Type:	Dump truck
Handling Method:	Treat
Specific Gravity:	1

Document ID:	Not reported
Manifest Status:	Not reported
Trans1 State ID:	NJR000029967
Year:	2018
Trans2 State ID:	Not reported
Generator Ship Date:	07/07/2015
Trans1 Recv Date:	07/07/2015
Trans2 Recv Date:	Not reported
TSD Site Recv Date:	07/07/2015
Part A Recv Date:	Not reported
Part B Recv Date:	Not reported
Generator EPA ID:	NYR000215673
Trans1 EPA ID:	Not reported
Trans2 EPA ID:	Not reported
TSDF ID 1:	NJD991291105
TSDF ID 2:	Not reported
Manifest Tracking Number:	014730216JJK
Import Indicator:	N
Export Indicator:	N
Discr Quantity Indicator:	Y
Discr Type Indicator:	N
Discr Residue Indicator:	N
Discr Partial Reject Indicator:	N
Discr Full Reject Indicator:	N
Manifest Ref Number:	Not reported
Alt Facility RCRA ID:	Not reported
Alt Facility Sign Date:	Not reported
MGMT Method Type Code:	H110

DEAN FRANKLIN APARTMENTS (Continued) **S118091640**

Waste Code a:	LEAD
Waste Code b:	Not reported
Waste Code c:	Not reported
Waste Code e:	Not reported
Waste Code f:	Not reported
Waste Code g:	Not reported
Waste Code 1:	Not reported
Waste Code 2:	Not reported
Waste Code 3:	Not reported
Waste Code 4:	Not reported
Waste Code 5:	Not reported
Waste Code 6:	Not reported
Quantity:	42400
Units:	Pounds
Number of Containers:	1
Container Type:	Dump truck
Handling Method:	Treat
Specific Gravity:	1

Document ID:	Not reported
Manifest Status:	Not reported
Trans1 State ID:	NJR000029967
Year:	2018
Trans2 State ID:	Not reported
Generator Ship Date:	07/07/2015
Trans1 Recv Date:	07/07/2015
Trans2 Recv Date:	Not reported
TSD Site Recv Date:	07/07/2015
Part A Recv Date:	Not reported
Part B Recv Date:	Not reported
Generator EPA ID:	NYR000215673
Trans1 EPA ID:	Not reported
Trans2 EPA ID:	Not reported
TSDF ID 1:	NJD991291105
TSDF ID 2:	Not reported
Manifest Tracking Number:	014730217JJK
Import Indicator:	N
Export Indicator:	N
Discr Quantity Indicator:	Y
Discr Type Indicator:	N
Discr Residue Indicator:	N
Discr Partial Reject Indicator:	N
Discr Full Reject Indicator:	N
Manifest Ref Number:	Not reported
Alt Facility RCRA ID:	Not reported
Alt Facility Sign Date:	Not reported
MGMT Method Type Code:	H110
Waste Code a:	LEAD
Waste Code b:	Not reported
Waste Code c:	Not reported
Waste Code e:	Not reported
Waste Code f:	Not reported
Waste Code g:	Not reported
Waste Code 1:	Not reported
Waste Code 2:	Not reported
Waste Code 3:	Not reported
Waste Code 4:	Not reported

DEAN FRANKLIN APARTMENTS (Continued) **S118091640**

Waste Code 5:	Not reported
Waste Code 6:	Not reported
Quantity:	41880
Units:	Pounds
Number of Containers:	1
Container Type:	Dump truck
Handling Method:	Treat
Specific Gravity:	1
Document ID:	Not reported
Manifest Status:	Not reported
Trans1 State ID:	NJR000029967
Year:	2018
Trans2 State ID:	Not reported
Generator Ship Date:	07/07/2015
Trans1 Recv Date:	07/07/2015
Trans2 Recv Date:	Not reported
TSD Site Recv Date:	07/07/2015
Part A Recv Date:	Not reported
Part B Recv Date:	Not reported
Generator EPA ID:	NYR000215673
Trans1 EPA ID:	Not reported
Trans2 EPA ID:	Not reported
TSDF ID 1:	NJD991291105
TSDF ID 2:	Not reported
Manifest Tracking Number:	014730218JJK
Import Indicator:	N
Export Indicator:	N
Discr Quantity Indicator:	Y
Discr Type Indicator:	N
Discr Residue Indicator:	N
Discr Partial Reject Indicator:	N
Discr Full Reject Indicator:	N
Manifest Ref Number:	Not reported
Alt Facility RCRA ID:	Not reported
Alt Facility Sign Date:	Not reported
MGMT Method Type Code:	H110
Waste Code a:	LEAD
Waste Code b:	Not reported
Waste Code c:	Not reported
Waste Code e:	Not reported
Waste Code f:	Not reported
Waste Code g:	Not reported
Waste Code 1:	Not reported
Waste Code 2:	Not reported
Waste Code 3:	Not reported
Waste Code 4:	Not reported
Waste Code 5:	Not reported
Waste Code 6:	Not reported
Quantity:	53980
Units:	Pounds
Number of Containers:	1
Container Type:	Dump truck
Handling Method:	Treat
Specific Gravity:	1
Document ID:	Not reported

DEAN FRANKLIN APARTMENTS (Continued) **S118091640**

Manifest Status:	Not reported
Trans1 State ID:	NJR000029967
Year:	2018
Trans2 State ID:	Not reported
Generator Ship Date:	07/07/2015
Trans1 Recv Date:	07/07/2015
Trans2 Recv Date:	Not reported
TSD Site Recv Date:	07/07/2015
Part A Recv Date:	Not reported
Part B Recv Date:	Not reported
Generator EPA ID:	NYR000215673
Trans1 EPA ID:	Not reported
Trans2 EPA ID:	Not reported
TSDF ID 1:	NJD991291105
TSDF ID 2:	Not reported
Manifest Tracking Number:	014730219JJK
Import Indicator:	N
Export Indicator:	N
Discr Quantity Indicator:	Y
Discr Type Indicator:	N
Discr Residue Indicator:	N
Discr Partial Reject Indicator:	N
Discr Full Reject Indicator:	N
Manifest Ref Number:	Not reported
Alt Facility RCRA ID:	Not reported
Alt Facility Sign Date:	Not reported
MGMT Method Type Code:	H110
Waste Code a:	LEAD
Waste Code b:	Not reported
Waste Code c:	Not reported
Waste Code e:	Not reported
Waste Code f:	Not reported
Waste Code g:	Not reported
Waste Code 1:	Not reported
Waste Code 2:	Not reported
Waste Code 3:	Not reported
Waste Code 4:	Not reported
Waste Code 5:	Not reported
Waste Code 6:	Not reported
Quantity:	42120
Units:	Pounds
Number of Containers:	1
Container Type:	Dump truck
Handling Method:	Treat
Specific Gravity:	1

Document ID:	Not reported
Manifest Status:	Not reported
Trans1 State ID:	NJR000029967
Year:	2018
Trans2 State ID:	Not reported
Generator Ship Date:	07/07/2015
Trans1 Recv Date:	07/07/2015
Trans2 Recv Date:	Not reported
TSD Site Recv Date:	07/07/2015
Part A Recv Date:	Not reported
Part B Recv Date:	Not reported

DEAN FRANKLIN APARTMENTS (Continued) **S118091640**

Generator EPA ID:	NYR000215673
Trans1 EPA ID:	Not reported
Trans2 EPA ID:	Not reported
TSDF ID 1:	NJD991291105
TSDF ID 2:	Not reported
Manifest Tracking Number:	014730220JJK
Import Indicator:	N
Export Indicator:	N
Discr Quantity Indicator:	Y
Discr Type Indicator:	N
Discr Residue Indicator:	N
Discr Partial Reject Indicator:	N
Discr Full Reject Indicator:	N
Manifest Ref Number:	Not reported
Alt Facility RCRA ID:	Not reported
Alt Facility Sign Date:	Not reported
MGMT Method Type Code:	H110
Waste Code a:	LEAD
Waste Code b:	Not reported
Waste Code c:	Not reported
Waste Code e:	Not reported
Waste Code f:	Not reported
Waste Code g:	Not reported
Waste Code 1:	Not reported
Waste Code 2:	Not reported
Waste Code 3:	Not reported
Waste Code 4:	Not reported
Waste Code 5:	Not reported
Waste Code 6:	Not reported
Quantity:	44200
Units:	Pounds
Number of Containers:	1
Container Type:	Dump truck
Handling Method:	Treat
Specific Gravity:	1
Document ID:	Not reported
Manifest Status:	Not reported
Trans1 State ID:	NJR000029967
Year:	2018
Trans2 State ID:	Not reported
Generator Ship Date:	07/07/2015
Trans1 Recv Date:	07/07/2015
Trans2 Recv Date:	Not reported
TSD Site Recv Date:	07/07/2015
Part A Recv Date:	Not reported
Part B Recv Date:	Not reported
Generator EPA ID:	NYR000215673
Trans1 EPA ID:	Not reported
Trans2 EPA ID:	Not reported
TSDF ID 1:	NJD991291105
TSDF ID 2:	Not reported
Manifest Tracking Number:	014730221JJK
Import Indicator:	N
Export Indicator:	N
Discr Quantity Indicator:	Y
Discr Type Indicator:	N

DEAN FRANKLIN APARTMENTS (Continued) **S118091640**

Discr Residue Indicator:	N
Discr Partial Reject Indicator:	N
Discr Full Reject Indicator:	N
Manifest Ref Number:	Not reported
Alt Facility RCRA ID:	Not reported
Alt Facility Sign Date:	Not reported
MGMT Method Type Code:	H110
Waste Code a:	LEAD
Waste Code b:	Not reported
Waste Code c:	Not reported
Waste Code e:	Not reported
Waste Code f:	Not reported
Waste Code g:	Not reported
Waste Code 1:	Not reported
Waste Code 2:	Not reported
Waste Code 3:	Not reported
Waste Code 4:	Not reported
Waste Code 5:	Not reported
Waste Code 6:	Not reported
Quantity:	50460
Units:	Pounds
Number of Containers:	1
Container Type:	Dump truck
Handling Method:	Treat
Specific Gravity:	1

Click this hyperlink while viewing on your computer to access
43 additional NY MANIFEST: record(s) in the EDR Site Report.

NYC OER:

Name:	608-620 FRANKLIN AVENUE (FRANKLIN AVENUE LOFTS - DEAN STREET SIDE)
Address:	608 FRANKLIN AVENUE
City,State,Zip:	BROOKLYN, NY
Latitude:	40.677464
Longitude:	-73.955526
OER Project Numbers:	14TMP0204K,14RH-N204K,14CVCP242K
BBL:	3.01142004830114E+19
OER Program:	VCP (Enrolled), E/RD (Review)
Class:	Completed (C)
Phase:	Completed
URL:	https://a002-epic.nyc.gov/app/workspace/2520/docrepository
Postcode:	8
Community Board:	35
Council District:	305
Census Tract:	3000000
BIN:	3011427501
NTA:	Crown Heights North

394
ESE
1/2-1
0.801 mi.
4231 ft.

583 FRANKLIN AVENUE
583 FRANKLIN AVENUE
BROOKLYN, NY

NY NYC OER **S129932548**
N/A

Relative:
Higher

Actual:
81 ft.

NYC OER:

Name:	583 FRANKLIN AVENUE
Address:	583 FRANKLIN AVENUE
City,State,Zip:	BROOKLYN, NY
Latitude:	40.678535
Longitude:	-73.955161
OER Project Numbers:	14TMP0556K,14RHAZ556K,15CVCP157K
BBL:	3011990003
OER Program:	VCP (Enrolled), E/RD (Review)
Class:	Completed (C)
Phase:	Completed
URL:	https://a002-epic.nyc.gov/app/workspace/2514/docrepository
Postcode:	8
Community Board:	35
Council District:	221
Census Tract:	3425460
BIN:	3011997502
NTA:	Crown Heights North

BZ395
ENE
1/2-1
0.812 mi.
4285 ft.

1104-1106 BEDFORD AVENUE
1104 BEDFORD AVENUE
BROOKLYN, NY

Site 1 of 2 in cluster BZ

NY NYC OER **S129931960**
N/A

Relative:
Lower

Actual:
60 ft.

NYC OER:

Name:	1104-1106 BEDFORD AVENUE
Address:	1104 BEDFORD AVENUE
City,State,Zip:	BROOKLYN, NY
Latitude:	40.686942
Longitude:	-73.954636
OER Project Numbers:	15TMP0418K,15EHAN418K,18CVCP001K
BBL:	3.0197100283019698E+19
OER Program:	VCP (Enrolled), E/RD (Review)
Class:	Completed (C)
Phase:	Site Management
URL:	https://a002-epic.nyc.gov/app/workspace/2703/docrepository
Postcode:	3
Community Board:	36
Council District:	229
Census Tract:	3000000
BIN:	3019710028
NTA:	Clinton Hill

BZ396 **1104-1106 BEDFORD AVENUE-OER** **NY SHWS** **S120706238**
ENE **1104-1106 BEDFORD AVENUE** **N/A**
1/2-1 **BROOKLYN, NY 11216**
0.812 mi.
4285 ft. **Site 2 of 2 in cluster BZ**

Relative:
Lower

Actual:
60 ft.

SHWS:

Name:	1104-1106 BEDFORD AVENUE-OER
Address:	1104-1106 BEDFORD AVENUE
City,State,Zip:	BROOKLYN, NY 11216
Program:	HW
Site Code:	545384
Classification:	P
Region:	2
Acres:	0.130
HW Code:	224257
Record Add:	04/12/2017
Record Upd:	10/26/2021
Updated By:	HMDUDEK
Site Description:	This is an OER site not managed by NSYDEC
Env Problem:	Not reported
Health Problem:	As information for this site becomes available, it will be reviewed by the NYSDOH to determine if site contamination presents public health exposure concerns.
Dump:	Not reported
Structure:	Not reported
Lagoon:	Not reported
Landfill:	Not reported
Pond:	Not reported
Disp Start:	Not reported
Disp Term:	Not reported
Lat/Long:	Not reported
Dell:	Not reported
Record Add:	Not reported
Record Upd:	Not reported
Updated By:	Not reported
Own Op:	Not reported
Sub Type:	Not reported
Owner Name:	Not reported
Owner Company:	Not reported
Owner Address:	Not reported
Owner Addr2:	Not reported
Owner City,St,Zip:	Not reported
Owner Country:	Not reported
HW Code:	Not reported
Waste Type:	Not reported
Waste Quantity:	Not reported
Waste Code:	Not reported
Crossref ID:	Not reported
Cross Ref Type Code:	Not reported
Cross Ref Type:	Not reported
Record Added Date:	Not reported
Record Updated:	Not reported
Updated By:	Not reported

397
ESE
1/2-1
0.820 mi.
4327 ft.

945 BERGEN STREET LLC
945 BERGEN ST
BROOKLYN, NY 11238

RCRA-LQG **1010329006**
NY MANIFEST **NYR000146076**
NJ MANIFEST
NY NYC OER

Relative:
Higher

Actual:
90 ft.

RCRA Listings:

Date Form Received by Agency:	20080619
Handler Name:	945 Bergen Street Llc
Handler Address:	BERGEN ST
Handler City,State,Zip:	BROOKLYN, NY 11238
EPA ID:	NYR000146076
Contact Name:	WILLIAM BURKE
Contact Address:	Not reported
Contact City,State,Zip:	Not reported
Contact Telephone:	212-869-5300 x501
Contact Fax:	Not reported
Contact Email:	WBURKE@COMMUNITYP.COM
Contact Title:	Not reported
EPA Region:	02
Land Type:	Private
Federal Waste Generator Description:	Large Quantity Generator
Non-Notifier:	Not reported
Biennial Report Cycle:	2007
Accessibility:	Not reported
Active Site Indicator:	Handler Activities
State District Owner:	Ny
State District:	NYSDEC R2
Mailing Address:	E 28TH ST
Mailing City,State,Zip:	NEW YORK, NY 10018
Owner Name:	945 Bergen Street Llc
Owner Type:	Private
Operator Name:	945 Bergen Street Llc
Operator Type:	Private
Short-Term Generator Activity:	No
Importer Activity:	No
Mixed Waste Generator:	No
Transporter Activity:	No
Transfer Facility Activity:	No
Recycler Activity with Storage:	No
Small Quantity On-Site Burner Exemption:	No
Smelting Melting and Refining Furnace Exemption:	No
Underground Injection Control:	No
Off-Site Waste Receipt:	No
Universal Waste Indicator:	No
Universal Waste Destination Facility:	No
Federal Universal Waste:	No
Active Site State-Reg Handler:	---
Federal Facility Indicator:	Not reported
Hazardous Secondary Material Indicator:	N
Sub-Part K Indicator:	Not reported
2018 GPRA Permit Baseline:	Not on the Baseline
2018 GPRA Renewals Baseline:	Not on the Baseline
202 GPRA Corrective Action Baseline:	No
Subject to Corrective Action Universe:	No
Non-TSDFs Where RCRA CA has Been Imposed Universe:	No
Corrective Action Priority Ranking:	No NCAPS ranking
Environmental Control Indicator:	No
Institutional Control Indicator:	No

945 BERGEN STREET LLC (Continued) **1010329006**

Human Exposure Controls Indicator:	N/A
Groundwater Controls Indicator:	N/A
Significant Non-Complier Universe:	No
Unaddressed Significant Non-Complier Universe:	No
Addressed Significant Non-Complier Universe:	No
Significant Non-Complier With a Compliance Schedule Universe:	No
Financial Assurance Required:	Not reported
Handler Date of Last Change:	20210903
Recognized Trader-Importer:	No
Recognized Trader-Exporter:	No
Importer of Spent Lead Acid Batteries:	No
Exporter of Spent Lead Acid Batteries:	No
Recycler Activity Without Storage:	No
Manifest Broker:	No
Sub-Part P Indicator:	No

Biennial: List of Years
Year: 2007

Click Here for Biennial Reporting System Data:

Hazardous Waste Summary:
Waste Code: D039
Waste Description: Tetrachloroethylene

Handler - Owner Operator:

Owner/Operator Indicator:	Operator
Owner/Operator Name: 945 BERGEN STREET LLC	
Legal Status:	Private
Date Became Current:	20020601
Date Ended Current:	Not reported
Owner/Operator Address:	Not reported
Owner/Operator City,State,Zip:	Not reported
Owner/Operator Telephone:	Not reported
Owner/Operator Telephone Ext:	Not reported
Owner/Operator Fax:	Not reported
Owner/Operator Email:	Not reported

Owner/Operator Indicator:	Operator
Owner/Operator Name: 945 BERGEN STREET LLC	
Legal Status:	Private
Date Became Current:	20020601
Date Ended Current:	Not reported
Owner/Operator Address:	Not reported
Owner/Operator City,State,Zip:	Not reported
Owner/Operator Telephone:	Not reported
Owner/Operator Telephone Ext:	Not reported
Owner/Operator Fax:	Not reported
Owner/Operator Email:	Not reported

Owner/Operator Indicator:	Owner
Owner/Operator Name: 945 BERGEN STREET LLC	
Legal Status:	Private
Date Became Current:	20020601
Date Ended Current:	Not reported
Owner/Operator Address:	28 E 28TH ST

945 BERGEN STREET LLC (Continued) **1010329006**

Owner/Operator City,State,Zip: NEW YORK, NY 10018
Owner/Operator Telephone: Not reported
Owner/Operator Telephone Ext: Not reported
Owner/Operator Fax: Not reported
Owner/Operator Email: Not reported

Owner/Operator Indicator: Owner
Owner/Operator Name: 945 BERGEN STREET LLC
Legal Status: Private
Date Became Current: 20020601
Date Ended Current: Not reported
Owner/Operator Address: 28 E 28TH ST
Owner/Operator City,State,Zip: NEW YORK, NY 10016
Owner/Operator Telephone: Not reported
Owner/Operator Telephone Ext: Not reported
Owner/Operator Fax: Not reported
Owner/Operator Email: Not reported

Historic Generators:
Receive Date: 20070415
Handler Name: 945 BERGEN STREET LLC
Federal Waste Generator Description: Large Quantity Generator
State District Owner: Ny
Large Quantity Handler of Universal Waste: No
Recognized Trader Importer: No
Recognized Trader Exporter: No
Spent Lead Acid Battery Importer: No
Spent Lead Acid Battery Exporter: No
Current Record: No
Non Storage Recycler Activity: Not reported
Electronic Manifest Broker: Not reported

Receive Date: 20070415
Handler Name: 945 BERGEN STREET LLC
Federal Waste Generator Description: Large Quantity Generator
State District Owner: Ny
Large Quantity Handler of Universal Waste: No
Recognized Trader Importer: No
Recognized Trader Exporter: No
Spent Lead Acid Battery Importer: No
Spent Lead Acid Battery Exporter: No
Current Record: No
Non Storage Recycler Activity: Not reported
Electronic Manifest Broker: Not reported

Receive Date: 20070416
Handler Name: 945 BERGEN STREET LLC
Federal Waste Generator Description: Large Quantity Generator
State District Owner: Ny
Large Quantity Handler of Universal Waste: No
Recognized Trader Importer: No
Recognized Trader Exporter: No
Spent Lead Acid Battery Importer: No
Spent Lead Acid Battery Exporter: No
Current Record: No
Non Storage Recycler Activity: Not reported
Electronic Manifest Broker: Not reported

945 BERGEN STREET LLC (Continued) **1010329006**

Receive Date: 20080619
Handler Name: 945 BERGEN STREET LLC
Federal Waste Generator Description: Large Quantity Generator
State District Owner: Ny
Large Quantity Handler of Universal Waste: No
Recognized Trader Importer: Not reported
Recognized Trader Exporter: Not reported
Spent Lead Acid Battery Importer: Not reported
Spent Lead Acid Battery Exporter: Not reported
Current Record: Yes
Non Storage Recycler Activity: No
Electronic Manifest Broker: No

List of NAICS Codes and Descriptions:
NAICS Code: 811111
NAICS Description: GENERAL AUTOMOTIVE REPAIR

Facility Has Received Notices of Violations:
Violations: No Violations Found

Evaluation Action Summary:
Evaluations: No Evaluations Found

Manifest Facility Information:
EPA ID: NYR000227215
Country: USA
Name: NASSAU BREWING COMPANY LANDLORD LLC
Address: 945 BERGEN ST LOT 48
Address 2: Not reported
City,State,Zip: BROOKLYN, NY 11238
Zip 4: Not reported
Location Address 1: 945 BERGEN ST LOT 48
Location Address 2: Not reported
Location City,State,Zip: BROOKLYN, NY 11238
Location Zip 4: Not reported
Facility Status: Not reported
Total Tanks: Not reported
Code: BP

Mailing:
Mailing Name: NASSAU BREWING COMPANY LANDLORD LLC
Mailing Contact: NASSAU BREWING CO
Mailing Address 1: 1000 DEAN ST #224
Mailing Address 2: Not reported
Mailing City,State,Zip: BROOKLYN, NY 11238
Mailing Zip 4: Not reported
Mailing Country: USA
Mailing Phone: 9173276860

Manifest Data:
Document ID: Not reported
Manifest Status: Not reported
Trans1 State ID: NJR000073536
Year: 2018

945 BERGEN STREET LLC (Continued) **1010329006**

Trans2 State ID:	Not reported
Generator Ship Date:	07/19/2016
Trans1 Recv Date:	07/19/2016
Trans2 Recv Date:	Not reported
TSD Site Recv Date:	07/26/2016
Part A Recv Date:	Not reported
Part B Recv Date:	Not reported
Generator EPA ID:	NYR000227215
Trans1 EPA ID:	Not reported
Trans2 EPA ID:	Not reported
TSDF ID 1:	NJD002200046
TSDF ID 2:	Not reported
Manifest Tracking Number:	006007222JJK
Import Indicator:	N
Export Indicator:	N
Discr Quantity Indicator:	N
Discr Type Indicator:	N
Discr Residue Indicator:	N
Discr Partial Reject Indicator:	N
Discr Full Reject Indicator:	N
Manifest Ref Number:	Not reported
Alt Facility RCRA ID:	Not reported
Alt Facility Sign Date:	Not reported
MGMT Method Type Code:	H110
Waste Code a:	CORROSIVE WASTE
Waste Code b:	LEAD
Waste Code c:	Not reported
Waste Code e:	Not reported
Waste Code f:	Not reported
Waste Code g:	Not reported
Waste Code 1:	Not reported
Waste Code 2:	Not reported
Waste Code 3:	Not reported
Waste Code 4:	Not reported
Waste Code 5:	Not reported
Waste Code 6:	Not reported
Quantity:	400
Units:	Pounds
Number of Containers:	2
Container Type:	Metal drums, barrels, kegs
Handling Method:	Treat
Specific Gravity:	1

EPA ID:	NYR000146076
Country:	USA
Name:	945 BERGEN STREET LLC
Address:	945 BERGEN ST
Address 2:	Not reported
City,State,Zip:	BROOKLYN, NY 11238
Zip 4:	Not reported
Location Address 1:	945 BERGEN STREET
Location Address 2:	Not reported
Location City,State,Zip:	BROOKLYN, NY 11238
Location Zip 4:	Not reported
Facility Status:	Not reported
Total Tanks:	Not reported

945 BERGEN STREET LLC (Continued) **1010329006**

Code: BP

Mailing:
Mailing Name: 945 BERGEN STREET LLC
Mailing Contact: 945 BERGEN STREET LLC
Mailing Address 1: 945 BERGEN ST
Mailing Address 2: Not reported
Mailing City,State,Zip: BROOKLYN, NY 11238
Mailing Zip 4: Not reported
Mailing Country: USA
Mailing Phone: 7183434440

Manifest Data:
Document ID: Not reported
Manifest Status: Not reported
Trans1 State ID: NJR000050617
Year: 2018
Trans2 State ID: NJD054126164
Generator Ship Date: 06/20/2007
Trans1 Recv Date: 06/20/2007
Trans2 Recv Date: 06/27/2007
TSD Site Recv Date: 06/28/2007
Part A Recv Date: Not reported
Part B Recv Date: Not reported
Generator EPA ID: NYR000146076
Trans1 EPA ID: Not reported
Trans2 EPA ID: Not reported
TSDF ID 1: CDD980756415
TSDF ID 2: Not reported
Manifest Tracking Number: 001546615JJK
Import Indicator: N
Export Indicator: Y
Discr Quantity Indicator: Y
Discr Type Indicator: N
Discr Residue Indicator: N
Discr Partial Reject Indicator: N
Discr Full Reject Indicator: N
Manifest Ref Number: Not reported
Alt Facility RCRA ID: Not reported
Alt Facility Sign Date: Not reported
MGMT Method Type Code: H132
Waste Code a: THE FOLLOWING SPENT HALOGENATED SOLVENTS USED IN DEGREASING: TETRACH
Waste Code b: Not reported
Waste Code c: Not reported
Waste Code e: Not reported
Waste Code f: Not reported
Waste Code g: Not reported
Waste Code 1: Not reported
Waste Code 2: Not reported
Waste Code 3: Not reported
Waste Code 4: Not reported
Waste Code 5: Not reported
Waste Code 6: Not reported
Quantity: 23836
Units: Pounds
Number of Containers: 1
Container Type: Metal boxes, cartons, cases (including roll-offs)

945 BERGEN STREET LLC (Continued) **1010329006**

Handling Method:	Treat
Specific Gravity:	1
Document ID:	Not reported
Manifest Status:	Not reported
Trans1 State ID:	NJR000050617
Year:	2018
Trans2 State ID:	NJD054126164
Generator Ship Date:	06/20/2007
Trans1 Recv Date:	06/20/2007
Trans2 Recv Date:	06/25/2007
TSD Site Recv Date:	06/25/2007
Part A Recv Date:	Not reported
Part B Recv Date:	Not reported
Generator EPA ID:	NYR000146076
Trans1 EPA ID:	Not reported
Trans2 EPA ID:	Not reported
TSDF ID 1:	NJD002200046
TSDF ID 2:	Not reported
Manifest Tracking Number:	001546626JJK
Import Indicator:	N
Export Indicator:	Y
Discr Quantity Indicator:	N
Discr Type Indicator:	N
Discr Residue Indicator:	N
Discr Partial Reject Indicator:	N
Discr Full Reject Indicator:	N
Manifest Ref Number:	Not reported
Alt Facility RCRA ID:	Not reported
Alt Facility Sign Date:	Not reported
MGMT Method Type Code:	H141
Waste Code a:	THE FOLLOWING SPENT HALOGENATED SOLVENTS USED IN DEGREASING: TETRACH
Waste Code b:	Not reported
Waste Code c:	Not reported
Waste Code e:	Not reported
Waste Code f:	Not reported
Waste Code g:	Not reported
Waste Code 1:	Not reported
Waste Code 2:	Not reported
Waste Code 3:	Not reported
Waste Code 4:	Not reported
Waste Code 5:	Not reported
Waste Code 6:	Not reported
Quantity:	25000
Units:	Pounds
Number of Containers:	1
Container Type:	Metal boxes, cartons, cases (including roll-offs)
Handling Method:	Treat
Specific Gravity:	1

Facility Info:

EPA ID:	NYR000146076
Name:	945 BERGEN STREET, LLC
Address:	945 BERGEN ST
City,State,Zip:	BROOKLYN, NY 11238
County:	Not reported

945 BERGEN STREET LLC (Continued) **1010329006**

Mailing Address:	E 28TH ST
Mailing City,State,Zip:	NEW YORK, NY 10016
Telephone:	Not reported
Emergency Telephone:	Not reported
Contact:	WILLIAM BURKE
Comments:	Not reported
SIC Code:	Not reported
County:	NY047
Municipal:	Not reported
Previous EPAID:	Not reported
Generator Flag:	Not reported
Transporter Flag:	Not reported
TSDF Flag:	Not reported
Name Change:	Not reported
Date Change:	Not reported

Manifest Data:

EPA ID:	NYR000146076
Manifest Number:	001546626JJK
Date Shipped:	06/20/2007
TSDF EPA ID:	NJD002200046
Transporter EPA ID:	NJR000050617
Transporter 2 EPA ID:	NJD054126164
Transporter 3 EPA ID:	Not reported
Transporter 4 EPA ID:	Not reported
Transporter 5 EPA ID:	Not reported
Transporter 6 EPA ID:	Not reported
Transporter 7 EPA ID:	Not reported
Transporter 8 EPA ID:	Not reported
Transporter 9 EPA ID:	Not reported
Transporter 10 EPA ID:	Not reported
Date Trans1 Transported Waste:	06/20/2007
Date Trans2 Transported Waste:	06/25/2007
Date Trans3 Transported Waste:	Not reported
Date Trans4 Transported Waste:	Not reported
Date Trans5 Transported Waste:	Not reported
Date Trans6 Transported Waste:	Not reported
Date Trans7 Transported Waste:	Not reported
Date Trans8 Transported Waste:	Not reported
Date Trans9 Transported Waste:	Not reported
Date Trans10 Transported Waste:	Not reported
Date TSDF Received Waste:	06/25/2007
TSDF EPA Facility Name:	Not reported
QTY Units:	Not reported
Transporter SEQ ID:	Not reported
Transporter-1 Date:	Not reported
Waste SEQ ID:	Not reported
Waste Type Code 2:	Not reported
Waste Type Code 3:	Not reported
Waste Type Code 4:	Not reported
Waste Type Code 5:	Not reported
Waste Type Code 6:	Not reported
Date Accepted:	Not reported
Manifest Discrepancy Type:	Not reported
Data Entry Number:	Not reported
Was Load Rejected:	N
Reason Load Was Rejected:	Not reported

945 BERGEN STREET LLC (Continued) **1010329006**

Waste:
- Manifest Year: Not reported
- Waste Code: F001
- Hand Code: H14
- Quantity: 25000
- Unit: P

NYC OER:
- Name: 945 BERGEN STREET (FRANKLIN AVENUE LOFTS - BERGEN STREET SIDE)
- Address: 945 BERGEN STREET
- City,State,Zip: BROOKLYN, NY
- Latitude: 40.676872
- Longitude: -73.956017
- OER Project Numbers: 11TMP0223K,11RH-N223K,14CVCP254K
- BBL: 3.01142004830114E+19
- OER Program: VCP (Enrolled), E/RD (Review)
- Class: Active (A)
- Phase: Closure
- URL: https://a002-epic.nyc.gov/app/workspace/876/docrepository
- Postcode: 8
- Community Board: 35
- Council District: 305
- Census Tract: 3331875
- BIN: 3011420048
- NTA: Crown Heights North

CA398 **LOT 58,TAXBLOCK 1893** **NY E DESIGNATION** **S108984083**
NNE **525 MYRTLE AVENUE** **NY NYC OER** **N/A**
1/2-1 **BROOKLYN, NY**
0.834 mi.
4403 ft. **Site 1 of 2 in cluster CA**

Relative: **Lower**
Actual: **47 ft.**

E DESIGNATION:
- Name: LOT 58,TAXBLOCK 1893
- Address: 525 MYRTLE AVENUE
- City,State,Zip: BROOKLYN, NY
- Tax Lot(s): 58
- Tax Block: 1893
- Borough Code: Not reported
- E-No: E-183
- Effective Date: Not reported
- Satisfaction Date: Not reported
- Ceqr Number: 07DCP066K
- Ulurp Number: 070430ZMK
- Zoning Map No: 16c

- Description: Window Wall Attenuation & Alternate Ventilation
- Lot Remediation Date: Not reported

NYC OER:
- Name: 525 MYRTLE AVENUE
- Address: 525 MYRTLE AVENUE
- City,State,Zip: BROOKLYN, NY
- Latitude: 40.693683

LOT 58,TAXBLOCK 1893 (Continued) **S108984083**

Longitude:	-73.96364
OER Project Numbers:	15TMP0078K,15ENOS078K
BBL:	3018930058
OER Program:	E/RD (No Cleanup)
Class:	Completed (C)
Phase:	Completed
URL:	https://a002-epic.nyc.gov/app/workspace/2950/docrepository
Postcode:	2
Community Board:	35
Council District:	191
Census Tract:	3421882
BIN:	3018937505
NTA:	Clinton Hill

CA399 **529-533 MYRTLE AVENUE** **NY NYC OER** **S129932520**
NNE **529 MYRTLE AVENUE** **N/A**
1/2-1 **BROOKLYN, NY**
0.836 mi.
4414 ft. **Site 2 of 2 in cluster CA**

Relative: **Lower**
Actual: **46 ft.**

NYC OER:

Name:	529-533 MYRTLE AVENUE
Address:	529 MYRTLE AVENUE
City,State,Zip:	BROOKLYN, NY
Latitude:	40.693705
Longitude:	-73.963452
OER Project Numbers:	15TMP0336K,15ENOS336K
BBL:	3.0189300543018902E+19
OER Program:	E/RD (No Cleanup)
Class:	Active (A)
Phase:	Closure
URL:	https://a002-epic.nyc.gov/app/workspace/2999/docrepository
Postcode:	2
Community Board:	35
Council District:	191
Census Tract:	3424339
BIN:	3018937504
NTA:	Clinton Hill

---

400 **MERAL BEDFORD LLC** **NY MANIFEST** **S107784697**
ENE **1060 BEDFORD AVE** **NY NYC OER** **N/A**
1/2-1 **BROOKLYN, NY 11216**
0.848 mi.
4479 ft.

Relative: **Lower**
Actual: **54 ft.**

Manifest Facility Information:

EPA ID:	NYR000223503
Country:	USA
Name:	MERAL BEDFORD LLC
Address:	1060 BEDFORD AVE
Address 2:	Not reported
City,State,Zip:	BROOKLYN, NY 11216
Zip 4:	Not reported
Location Address 1:	1060 BEDFORD AVENUE
Location Address 2:	Not reported
Location City,State,Zip:	BROOKLYN, NY 11216

MERAL BEDFORD LLC (Continued) **S107784697**

Location Zip 4:	Not reported
Facility Status:	Not reported
Total Tanks:	Not reported
Code:	BP

Mailing:

Mailing Name:	MERAL BEDFORD LLC
Mailing Contact:	ARNOLD KALAIDJIM
Mailing Address 1:	316 HIMROD STREET
Mailing Address 2:	Not reported
Mailing City,State,Zip:	BROOKLYN, NY 11237
Mailing Zip 4:	Not reported
Mailing Country:	USA
Mailing Phone:	7188211600

Manifest Data:

Document ID:	Not reported
Manifest Status:	Not reported
Trans1 State ID:	NJR000029967
Year:	2018
Trans2 State ID:	Not reported
Generator Ship Date:	11/25/2015
Trans1 Recv Date:	11/25/2015
Trans2 Recv Date:	Not reported
TSD Site Recv Date:	11/25/2015
Part A Recv Date:	Not reported
Part B Recv Date:	Not reported
Generator EPA ID:	NYR000223503
Trans1 EPA ID:	Not reported
Trans2 EPA ID:	Not reported
TSDF ID 1:	NJD991291105
TSDF ID 2:	Not reported
Manifest Tracking Number:	014737678JJK
Import Indicator:	N
Export Indicator:	N
Discr Quantity Indicator:	Y
Discr Type Indicator:	N
Discr Residue Indicator:	N
Discr Partial Reject Indicator:	N
Discr Full Reject Indicator:	N
Manifest Ref Number:	Not reported
Alt Facility RCRA ID:	Not reported
Alt Facility Sign Date:	Not reported
MGMT Method Type Code:	H110
Waste Code a:	LEAD
Waste Code b:	Not reported
Waste Code c:	Not reported
Waste Code e:	Not reported
Waste Code f:	Not reported
Waste Code g:	Not reported
Waste Code 1:	Not reported
Waste Code 2:	Not reported
Waste Code 3:	Not reported
Waste Code 4:	Not reported
Waste Code 5:	Not reported
Waste Code 6:	Not reported
Quantity:	50630

MERAL BEDFORD LLC (Continued) **S107784697**

Units:	Pounds
Number of Containers:	1
Container Type:	Dump truck
Handling Method:	Treat
Specific Gravity:	1
Document ID:	Not reported
Manifest Status:	Not reported
Trans1 State ID:	NJR000029967
Year:	2018
Trans2 State ID:	Not reported
Generator Ship Date:	11/25/2015
Trans1 Recv Date:	11/25/2015
Trans2 Recv Date:	Not reported
TSD Site Recv Date:	11/25/2015
Part A Recv Date:	Not reported
Part B Recv Date:	Not reported
Generator EPA ID:	NYR000223503
Trans1 EPA ID:	Not reported
Trans2 EPA ID:	Not reported
TSDF ID 1:	NJD991291105
TSDF ID 2:	Not reported
Manifest Tracking Number:	014737681JJK
Import Indicator:	N
Export Indicator:	N
Discr Quantity Indicator:	Y
Discr Type Indicator:	N
Discr Residue Indicator:	N
Discr Partial Reject Indicator:	N
Discr Full Reject Indicator:	N
Manifest Ref Number:	Not reported
Alt Facility RCRA ID:	Not reported
Alt Facility Sign Date:	Not reported
MGMT Method Type Code:	H110
Waste Code a:	LEAD
Waste Code b:	Not reported
Waste Code c:	Not reported
Waste Code e:	Not reported
Waste Code f:	Not reported
Waste Code g:	Not reported
Waste Code 1:	Not reported
Waste Code 2:	Not reported
Waste Code 3:	Not reported
Waste Code 4:	Not reported
Waste Code 5:	Not reported
Waste Code 6:	Not reported
Quantity:	57620
Units:	Pounds
Number of Containers:	1
Container Type:	Dump truck
Handling Method:	Treat
Specific Gravity:	1
Document ID:	Not reported
Manifest Status:	Not reported
Trans1 State ID:	NJR000029967
Year:	2018

MERAL BEDFORD LLC (Continued) **S107784697**

Trans2 State ID:	Not reported
Generator Ship Date:	12/18/2015
Trans1 Recv Date:	12/18/2015
Trans2 Recv Date:	Not reported
TSD Site Recv Date:	12/18/2015
Part A Recv Date:	Not reported
Part B Recv Date:	Not reported
Generator EPA ID:	NYR000223503
Trans1 EPA ID:	Not reported
Trans2 EPA ID:	Not reported
TSDF ID 1:	NJD991291105
TSDF ID 2:	Not reported
Manifest Tracking Number:	015303417JJK
Import Indicator:	N
Export Indicator:	N
Discr Quantity Indicator:	Y
Discr Type Indicator:	N
Discr Residue Indicator:	N
Discr Partial Reject Indicator:	N
Discr Full Reject Indicator:	N
Manifest Ref Number:	Not reported
Alt Facility RCRA ID:	Not reported
Alt Facility Sign Date:	Not reported
MGMT Method Type Code:	H110
Waste Code a:	LEAD
Waste Code b:	Not reported
Waste Code c:	Not reported
Waste Code e:	Not reported
Waste Code f:	Not reported
Waste Code g:	Not reported
Waste Code 1:	Not reported
Waste Code 2:	Not reported
Waste Code 3:	Not reported
Waste Code 4:	Not reported
Waste Code 5:	Not reported
Waste Code 6:	Not reported
Quantity:	57780
Units:	Pounds
Number of Containers:	1
Container Type:	Dump truck
Handling Method:	Treat
Specific Gravity:	1

NYC OER:

Name:	1060 BEDFORD AVENUE
Address:	1060 BEDFORD AVENUE
City,State,Zip:	BROOKLYN, NY
Latitude:	40.6886
Longitude:	-73.954967
OER Project Numbers:	14TMP0507K,14EHAN507K,15CVCP102K
BBL:	3.01954002230195E+19
OER Program:	VCP (Enrolled), E/RD (Review)
Class:	Completed (C)
Phase:	Site Management
URL:	https://a002-epic.nyc.gov/app/workspace/2112/docrepository
Postcode:	3

MERAL BEDFORD LLC (Continued) **S107784697**

Community Board:	36
Council District:	233
Census Tract:	3055817
BIN:	3019547503
NTA:	Bedford

401
ENE
1/2-1
0.862 mi.
4550 ft.

1044 BEDFORD AVENUE **NY NYC OER** **S129931930**
1044 BEDFORD AVENUE **N/A**
BROOKLYN, NY

Relative:
Lower

Actual:
50 ft.

NYC OER:

Name:	1044 BEDFORD AVENUE
Address:	1044 BEDFORD AVENUE
City,State,Zip:	BROOKLYN, NY
Latitude:	40.68922
Longitude:	-73.955089
OER Project Numbers:	13TMP0452K,13EHAN452K,13CVCP156K
BBL:	3019500033
OER Program:	VCP (Enrolled)
Class:	Completed (C)
Phase:	Completed
URL:	https://a002-epic.nyc.gov/app/workspace/1584/docrepository
Postcode:	3
Community Board:	36
Council District:	233
Census Tract:	3426102
BIN:	3019500033
NTA:	Bedford

402
WSW
1/2-1
0.862 mi.
4551 ft.

241 - 245 4TH AVENUE **NY NYC OER** **S129932215**
245 4TH AVENUE **N/A**
BROOKLYN, NY

Relative:
Lower

Actual:
27 ft.

NYC OER:

Name:	241 - 245 4TH AVENUE
Address:	245 4TH AVENUE
City,State,Zip:	BROOKLYN, NY
Latitude:	40.676388
Longitude:	-73.983726
OER Project Numbers:	16TMP0220K,16EHAZ204K,17CVCP027K
BBL:	3.0095800043009499E+19
OER Program:	VCP (Enrolled), E/RD (Review)
Class:	Completed (C)
Phase:	Site Management
URL:	https://a002-epic.nyc.gov/app/workspace/3357/docrepository
Postcode:	6
Community Board:	39
Council District:	133
Census Tract:	3000000
BIN:	3009580004
NTA:	Park Slope-Gowanus

403
West
1/2-1
0.863 mi.
4556 ft.

LOT 6,TAXBLOCK 412
233 NEVINS STREET
BROOKLYN, NY 11217

NY E DESIGNATION **S128902301**
NY NYC OER **N/A**

Relative:
Lower

Actual:
12 ft.

E DESIGNATION:

Name:	LOT 6,TAXBLOCK 412
Address:	233 NEVINS STREET
City,State,Zip:	BROOKLYN, NY 11217
Tax Lot(s):	6
Tax Block:	412
Borough Code:	BK
E-No:	E-601
Effective Date:	Not reported
Satisfaction Date:	Not reported
Ceqr Number:	19DCP157K
Ulurp Number:	210177ZMK 210178ZRK 210179MMK 210180MMK
Zoning Map No:	16c
Description:	Hazardous Materials* Phase I and Phase II Testing Protocol;Window Wall Attenuation & Alternate Ventilation
Lot Remediation Date:	Not reported

NYC OER:

Name:	233 NEVINS STREET PHASE II
Address:	233 NEVINS STREET
City,State,Zip:	BROOKLYN, NY
Latitude:	40.681345
Longitude:	-73.985863
OER Project Numbers:	19TMP1548K,19CVCP066K,22EH-N271K
BBL:	3004120006
OER Program:	VCP (Enrolled), E/RD (Review)
Class:	Completed (C)
Phase:	Site Management
URL:	https://a002-epic.nyc.gov/app/workspace/9647/docrepository
Postcode:	6
Community Board:	33
Council District:	127
Census Tract:	3006603
BIN:	3004120006
NTA:	DUMBO-Vinegar Hill-Downtown Brooklyn-Boerum Hill

404
NNE
1/2-1
0.867 mi.
4580 ft.

100 STEUBEN STREET
102 STEUBEN STREET
BROOKLYN, NY

NY NYC OER **S129931917**
N/A

Relative:
Lower

Actual:
44 ft.

NYC OER:

Name:	100 STEUBEN STREET
Address:	102 STEUBEN STREET
City,State,Zip:	BROOKLYN, NY
Latitude:	40.694485
Longitude:	-73.963289
OER Project Numbers:	15TMP0053K,15EH-N053K,15CVCP090K
BBL:	3.01893004730189E+19
OER Program:	VCP (Enrolled), E/RD (Review)
Class:	Completed (C)

100 STEUBEN STREET (Continued) **S129931917**

Phase:	Completed
URL:	https://a002-epic.nyc.gov/app/workspace/2832/docrepository
Postcode:	2
Community Board:	35
Council District:	191
Census Tract:	3054586
BIN:	3018930047
NTA:	Clinton Hill

405
East
1/2-1
0.871 mi.
4599 ft.

1190 FULTON STREET **NY NYC OER** **S129931975**
1190 FULTON STREET **N/A**
BROOKLYN, NY

Relative:
Lower

Actual:
66 ft.

NYC OER:

Name:	1190 FULTON STREET
Address:	1190 FULTON STREET
City,State,Zip:	BROOKLYN, NY
Latitude:	40.680606
Longitude:	-73.953022
OER Project Numbers:	17TMP0738K,17EHAN350K,18CVCP002K
BBL:	3.0186000063018598E+19
OER Program:	VCP (Enrolled), E/RD (Review)
Class:	Completed (C)
Phase:	Site Management
URL:	https://a002-epic.nyc.gov/app/workspace/4381/docrepository
Postcode:	3
Community Board:	36
Council District:	247
Census Tract:	3053705
BIN:	3018600006
NTA:	Crown Heights North

406
SE
1/2-1
0.875 mi.
4618 ft.

705 FRANKLIN AVENUE **NY NYC OER** **S129932611**
705 FRANKLIN AVENUE **N/A**
BROOKLYN, NY

Relative:
Higher

Actual:
107 ft.

NYC OER:

Name:	705 FRANKLIN AVENUE
Address:	705 FRANKLIN AVENUE
City,State,Zip:	BROOKLYN, NY
Latitude:	40.674468
Longitude:	-73.956584
OER Project Numbers:	18TMP0123K,18EH-N063K,19CVCP026K
BBL:	3012310001
OER Program:	VCP (Prospective), E/RD (Review)
Class:	Active (A)
Phase:	Approved Remedial Plan
URL:	https://a002-epic.nyc.gov/app/workspace/4701/docrepository
Postcode:	8
Community Board:	35
Council District:	221
Census Tract:	3345939

705 FRANKLIN AVENUE (Continued) **S129932611**

BIN: 3012310001
NTA: Crown Heights North

407
NNE
1/2-1
0.878 mi.
4638 ft.

112 EMERSON PLACE - DOB JOB NO. NB-320389334 **NY NYC OER** **S129931961**
112 EMERSON PLACE **N/A**
BROOKLYN, NY

Relative:
Lower

Actual:
40 ft.

NYC OER:
Name: 112 EMERSON PLACE - DOB JOB NO. NB-320389334
Address: 112 EMERSON PLACE
City,State,Zip: BROOKLYN, NY
Latitude: 40.694394
Longitude: -73.962327
OER Project Numbers: 12TMP0120K,12EH-N120K,12CBCP029K
BBL: 3.0189400543018902E+19
OER Program: VCP (Enrolled), E/RD (Review)
Class: Completed (C)
Phase: Completed
URL: https://a002-epic.nyc.gov/app/workspace/1248/docrepository
Postcode: 2
Community Board: 35
Council District: 191
Census Tract: 3397958
BIN: 3018940054
NTA: Clinton Hill

408
ENE
1/2-1
0.880 mi.
4649 ft.

1021 BEDFORD AVENUE **NY NYC OER** **S129931924**
1021-1023 BEDFORD AVENUE **N/A**
BROOKLYN, NY

Relative:
Lower

Actual:
50 ft.

NYC OER:
Name: 1021 BEDFORD AVENUE
Address: 1021-1023 BEDFORD AVENUE
City,State,Zip: BROOKLYN, NY
Latitude: 40.689053
Longitude: -73.955031
OER Project Numbers: 19TMP0660K,19EHAN167K,19CVCP062K
BBL: 3.0178800043017802E+19
OER Program: VCP (Enrolled), E/RD (Review)
Class: Completed (C)
Phase: Site Management
URL: https://a002-epic.nyc.gov/app/workspace/8759/docrepository
Postcode: 3
Community Board: 36
Council District: 243
Census Tract: 3414286
BIN: 3017880005
NTA: Bedford

409 WSW 1/2-1 0.882 mi. 4655 ft. **LOT 7,TAXBLOCK 961**
566 CARROLL STREET
BROOKLYN, NY 11215

NY E DESIGNATION S122872802
NY NYC OER N/A

Relative: Lower
Actual: 28 ft.

E DESIGNATION:

Name:	LOT 7,TAXBLOCK 961
Address:	566 CARROLL STREET
City,State,Zip:	BROOKLYN, NY 11215
Tax Lot(s):	7
Tax Block:	961
Borough Code:	BK
E-No:	E-113
Effective Date:	Not reported
Satisfaction Date:	Not reported
Ceqr Number:	03DCP030K
Ulurp Number:	030194(A)ZMK
Zoning Map No:	16b,16c
Description:	Underground Gasoline Storage Tanks* Testing Protocol.
Lot Remediation Date:	Not reported

NYC OER:

Name:	566 CARROLL STREET
Address:	566 CARROLL STREET
City,State,Zip:	BROOKLYN, NY
Latitude:	40.675872
Longitude:	-73.983211
OER Project Numbers:	13TMP0454K,13EHAZ454K,14CVCP224K
BBL:	3009610007
OER Program:	VCP (Enrolled), E/RD (Review)
Class:	Completed (C)
Phase:	Site Management
URL:	https://a002-epic.nyc.gov/app/workspace/1714/docrepository
Postcode:	6
Community Board:	39
Council District:	133
Census Tract:	3426950
BIN:	3009610007
NTA:	Park Slope-Gowanus

CB410 NNE 1/2-1 0.894 mi. 4720 ft. **588 MYRTLE AVENUE - DOB JOB NO. NB - 320508688**
588 MYRTLE AVENUE
BROOKLYN, NY

Site 1 of 2 in cluster CB

NY NYC OER S129932549
N/A

Relative: Lower
Actual: 45 ft.

NYC OER:

Name:	588 MYRTLE AVENUE - DOB JOB NO. NB - 320508688
Address:	588 MYRTLE AVENUE
City,State,Zip:	BROOKLYN, NY
Latitude:	40.694028
Longitude:	-73.96087
OER Project Numbers:	13TMP0239K,13EHAN239K,13CVCP108K
BBL:	3.0191000233019101E+19
OER Program:	VCP (Enrolled), E/RD (Review)
Class:	Completed (C)
Phase:	Completed

588 MYRTLE AVENUE - DOB JOB NO. NB - 320508688 (Continued) **S129932549**

URL:	https://a002-epic.nyc.gov/app/workspace/1536/docrepository
Postcode:	3
Community Board:	33
Council District:	193
Census Tract:	3054910
BIN:	3019100023
NTA:	Clinton Hill

CB411 **590-594 MYRTLE AVENUE** **NY NYC OER** **S129932553**
NNE **590-594 MYRTLE AVENUE** **N/A**
1/2-1 **BROOKLYN, NY**
0.899 mi.
4749 ft. **Site 2 of 2 in cluster CB**

Relative: **Lower**
Actual: **46 ft.**

NYC OER:

Name:	590-594 MYRTLE AVENUE
Address:	590-594 MYRTLE AVENUE
City,State,Zip:	BROOKLYN, NY
Latitude:	40.694039
Longitude:	-73.960787
OER Project Numbers:	20TMP1231K,21EHAN067K,21CVCP014K
BBL:	3.0191000253019099E+19
OER Program:	VCP (Enrolled), E/RD (Review)
Class:	Completed (C)
Phase:	Completed
URL:	https://a002-epic.nyc.gov/app/workspace/16511/docrepository
Postcode:	3
Community Board:	33
Council District:	193
Census Tract:	3054911
BIN:	3019100025
NTA:	Clinton Hill

CC412 **PETROLEUM TANK CLEANERS LTD** **RCRA NonGen / NLR** **1000367193**
West **236 BUTLER ST** **NY MANIFEST** **NYD020585733**
1/2-1 **BROOKLYN, NY 11217** **NY NYC OER**
0.900 mi.
4750 ft. **Site 1 of 2 in cluster CC**

Relative: **Lower**
Actual: **9 ft.**

RCRA Listings:

Date Form Received by Agency:	20170525
Handler Name:	Petroleum Tank Cleaners Ltd
Handler Address:	BUTLER ST
Handler City,State,Zip:	BROOKLYN, NY 11217
EPA ID:	NYD020585733
Contact Name:	ANTHONY LARA
Contact Address:	BUTLER ST
Contact City,State,Zip:	BROOKLYN, NY 11217
Contact Telephone:	718-624-4842
Contact Fax:	718-624-2668
Contact Email:	PTLIAM@AOL.COM
Contact Title:	PRESIDENT
EPA Region:	02
Land Type:	Private
Federal Waste Generator Description:	Not a generator, verified
Non-Notifier:	Not reported

PETROLEUM TANK CLEANERS LTD (Continued) **1000367193**

Biennial Report Cycle:	Not reported
Accessibility:	Not reported
Active Site Indicator:	Handler Activities
State District Owner:	Ny
State District:	NYSDEC R2
Mailing Address:	BUTLER ST
Mailing City,State,Zip:	BROOKLYN, NY 11217
Owner Name:	236 Bulter Street Corp
Owner Type:	Private
Operator Name:	Not reported
Operator Type:	Not reported
Short-Term Generator Activity:	No
Importer Activity:	No
Mixed Waste Generator:	No
Transporter Activity:	No
Transfer Facility Activity:	No
Recycler Activity with Storage:	No
Small Quantity On-Site Burner Exemption:	No
Smelting Melting and Refining Furnace Exemption:	No
Underground Injection Control:	No
Off-Site Waste Receipt:	No
Universal Waste Indicator:	No
Universal Waste Destination Facility:	No
Federal Universal Waste:	No
Active Site State-Reg Handler:	---
Federal Facility Indicator:	Not reported
Hazardous Secondary Material Indicator:	N
Sub-Part K Indicator:	Not reported
2018 GPRA Permit Baseline:	Not on the Baseline
2018 GPRA Renewals Baseline:	Not on the Baseline
202 GPRA Corrective Action Baseline:	No
Subject to Corrective Action Universe:	No
Non-TSDFs Where RCRA CA has Been Imposed Universe:	No
Corrective Action Priority Ranking:	No NCAPS ranking
Environmental Control Indicator:	No
Institutional Control Indicator:	No
Human Exposure Controls Indicator:	N/A
Groundwater Controls Indicator:	N/A
Significant Non-Complier Universe:	No
Unaddressed Significant Non-Complier Universe:	No
Addressed Significant Non-Complier Universe:	No
Significant Non-Complier With a Compliance Schedule Universe:	No
Financial Assurance Required:	Not reported
Handler Date of Last Change:	20170831
Recognized Trader-Importer:	No
Recognized Trader-Exporter:	No
Importer of Spent Lead Acid Batteries:	No
Exporter of Spent Lead Acid Batteries:	No
Recycler Activity Without Storage:	No
Manifest Broker:	No
Sub-Part P Indicator:	No

Hazardous Waste Summary:

Waste Code:	D001
Waste Description:	Ignitable Waste

PETROLEUM TANK CLEANERS LTD (Continued) **1000367193**

Waste Code: X001
Waste Description: Not Defined

Handler - Owner Operator:
Owner/Operator Indicator: Operator
Owner/Operator Name: OWNERNAME
Legal Status: Private
Date Became Current: Not reported
Date Ended Current: Not reported
Owner/Operator Address: NOT REQUIRED
Owner/Operator City,State,Zip: NOT REQUIRED, WY 99999
Owner/Operator Telephone: 212-555-1212
Owner/Operator Telephone Ext: Not reported
Owner/Operator Fax: Not reported
Owner/Operator Email: Not reported

Owner/Operator Indicator: Owner
Owner/Operator Name: OWNERNAME
Legal Status: Private
Date Became Current: Not reported
Date Ended Current: Not reported
Owner/Operator Address: NOT REQUIRED
Owner/Operator City,State,Zip: NOT REQUIRED, WY 99999
Owner/Operator Telephone: 212-555-1212
Owner/Operator Telephone Ext: Not reported
Owner/Operator Fax: Not reported
Owner/Operator Email: Not reported

Owner/Operator Indicator: Owner
Owner/Operator Name: 236 BULTER STREET CORP
Legal Status: Private
Date Became Current: 20081204
Date Ended Current: Not reported
Owner/Operator Address: Not reported
Owner/Operator City,State,Zip: Not reported
Owner/Operator Telephone: Not reported
Owner/Operator Telephone Ext: Not reported
Owner/Operator Fax: Not reported
Owner/Operator Email: Not reported

Owner/Operator Indicator: Owner
Owner/Operator Name: 236 BULTER STREET CORP
Legal Status: Private
Date Became Current: 20081204
Date Ended Current: Not reported
Owner/Operator Address: Not reported
Owner/Operator City,State,Zip: Not reported
Owner/Operator Telephone: Not reported
Owner/Operator Telephone Ext: Not reported
Owner/Operator Fax: Not reported
Owner/Operator Email: Not reported

Owner/Operator Indicator: Owner
Owner/Operator Name: 236 BULTER STREET CORP
Legal Status: Private
Date Became Current: 20081204
Date Ended Current: Not reported

PETROLEUM TANK CLEANERS LTD (Continued) **1000367193**

Owner/Operator Address: Not reported
Owner/Operator City,State,Zip: Not reported
Owner/Operator Telephone: Not reported
Owner/Operator Telephone Ext: Not reported
Owner/Operator Fax: Not reported
Owner/Operator Email: Not reported

Owner/Operator Indicator: Operator
Owner/Operator Name: DOUBLE L TANK CORP
Legal Status: Private
Date Became Current: 20110102
Date Ended Current: Not reported
Owner/Operator Address: Not reported
Owner/Operator City,State,Zip: Not reported
Owner/Operator Telephone: Not reported
Owner/Operator Telephone Ext: Not reported
Owner/Operator Fax: Not reported
Owner/Operator Email: Not reported

Owner/Operator Indicator: Owner
Owner/Operator Name: OWNERNAME
Legal Status: Private
Date Became Current: Not reported
Date Ended Current: Not reported
Owner/Operator Address: NOT REQUIRED
Owner/Operator City,State,Zip: NOT REQUIRED, WY 99999
Owner/Operator Telephone: 212-555-1212
Owner/Operator Telephone Ext: Not reported
Owner/Operator Fax: Not reported
Owner/Operator Email: Not reported

Historic Generators:
Receive Date: 20060101
Handler Name: PETROLEUM TAMA CLEANERS
Federal Waste Generator Description: Not a generator, verified
State District Owner: Ny
Large Quantity Handler of Universal Waste: No
Recognized Trader Importer: No
Recognized Trader Exporter: No
Spent Lead Acid Battery Importer: No
Spent Lead Acid Battery Exporter: No
Current Record: No
Non Storage Recycler Activity: Not reported
Electronic Manifest Broker: Not reported

Receive Date: 20070101
Handler Name: PETROLEUM TAMA CLEANERS
Federal Waste Generator Description: Not a generator, verified
State District Owner: Ny
Large Quantity Handler of Universal Waste: No
Recognized Trader Importer: No
Recognized Trader Exporter: No
Spent Lead Acid Battery Importer: No
Spent Lead Acid Battery Exporter: No
Current Record: No
Non Storage Recycler Activity: Not reported
Electronic Manifest Broker: Not reported

PETROLEUM TANK CLEANERS LTD (Continued) **1000367193**

Receive Date: 20111004
Handler Name: PETROLEUM TANK CLEANERS LTD
Federal Waste Generator Description: Not a generator, verified
State District Owner: Ny
Large Quantity Handler of Universal Waste: No
Recognized Trader Importer: No
Recognized Trader Exporter: No
Spent Lead Acid Battery Importer: No
Spent Lead Acid Battery Exporter: No
Current Record: No
Non Storage Recycler Activity: Not reported
Electronic Manifest Broker: Not reported

Receive Date: 20170525
Handler Name: PETROLEUM TANK CLEANERS LTD
Federal Waste Generator Description: Not a generator, verified
State District Owner: Ny
Large Quantity Handler of Universal Waste: No
Recognized Trader Importer: No
Recognized Trader Exporter: No
Spent Lead Acid Battery Importer: No
Spent Lead Acid Battery Exporter: No
Current Record: Yes
Non Storage Recycler Activity: Not reported
Electronic Manifest Broker: Not reported

Receive Date: 19840821
Handler Name: PETROLEUM TAMA CLEANERS
Federal Waste Generator Description: Not reported
State District Owner: Ny
Large Quantity Handler of Universal Waste: No
Recognized Trader Importer: No
Recognized Trader Exporter: No
Spent Lead Acid Battery Importer: No
Spent Lead Acid Battery Exporter: No
Current Record: No
Non Storage Recycler Activity: Not reported
Electronic Manifest Broker: Not reported

Receive Date: 20110126
Handler Name: DOUBLE L TANK CORP
Federal Waste Generator Description: Not a generator, verified
State District Owner: Ny
Large Quantity Handler of Universal Waste: No
Recognized Trader Importer: No
Recognized Trader Exporter: No
Spent Lead Acid Battery Importer: No
Spent Lead Acid Battery Exporter: No
Current Record: No
Non Storage Recycler Activity: Not reported
Electronic Manifest Broker: Not reported

List of NAICS Codes and Descriptions:
NAICS Code: 562119
NAICS Description: OTHER WASTE COLLECTION

PETROLEUM TANK CLEANERS LTD (Continued) **1000367193**

Has the Facility Received Notices of Violations:
Found Violation: No
Agency Which Determined Violation: Not reported
Violation Short Description: Not reported
Date Violation was Determined: Not reported
Actual Return to Compliance Date: Not reported
Return to Compliance Qualifier: Not reported
Violation Responsible Agency: Not reported
Scheduled Compliance Date: Not reported
Enforcement Identifier: Not reported
Date of Enforcement Action: Not reported
Enforcement Responsible Agency: Not reported
Enforcement Docket Number: Not reported
Enforcement Attorney: Not reported
Corrective Action Component: Not reported
Appeal Initiated Date: Not reported
Appeal Resolution Date: Not reported
Disposition Status Date: Not reported
Disposition Status: Not reported
Disposition Status Description: Not reported
Consent/Final Order Sequence Number:Not reported
Consent/Final Order Respondent Name: Not reported
Consent/Final Order Lead Agency: Not reported
Enforcement Type: Not reported
Enforcement Responsible Person: Not reported
Enforcement Responsible Sub-Organization: Not reported
SEP Sequence Number: Not reported
SEP Expenditure Amount: Not reported
SEP Scheduled Completion Date: Not reported
SEP Actual Date: Not reported
SEP Defaulted Date: Not reported
SEP Type: Not reported
SEP Type Description: Not reported
Proposed Amount: Not reported
Final Monetary Amount: Not reported
Paid Amount: Not reported
Final Count: Not reported
Final Amount: Not reported

Evaluation Action Summary:
Evaluation Date: 19870601
Evaluation Responsible Agency: State
Found Violation: No
Evaluation Type Description: COMPLIANCE EVALUATION INSPECTION
Evaluation Responsible Person Identifier: NYDEC
Evaluation Responsible Sub-Organization: Not reported
Actual Return to Compliance Date: Not reported
Scheduled Compliance Date: Not reported
Date of Request: Not reported
Date Response Received: Not reported
Request Agency: Not reported
Former Citation: Not reported

Manifest Facility Information:
EPA ID: NYD020585733

PETROLEUM TANK CLEANERS LTD (Continued) **1000367193**

Country:	USA
Name:	PETROLEUM TANK CLEANERS
Address:	236 BUTLER ST
Address 2:	Not reported
City,State,Zip:	BROOKLYN, NY 11217
Zip 4:	Not reported
Location Address 1:	236 BUTLER STREET
Location Address 2:	Not reported
Location City,State,Zip:	BROOKLYN N.Y.C., NY 11217
Location Zip 4:	Not reported
Facility Status:	Not reported
Total Tanks:	Not reported
Code:	BP

Mailing:

Mailing Name:	PETROLEUM TANK CLEANERS
Mailing Contact:	CHARLES LARA
Mailing Address 1:	236 BUTLER STREET
Mailing Address 2:	Not reported
Mailing City,State,Zip:	BROOKLYN, NY 11217
Mailing Zip 4:	Not reported
Mailing Country:	USA
Mailing Phone:	7186246934

Manifest Data:

Document ID:	SCA0092688
Manifest Status:	K - Completed after the designated time
Trans1 State ID:	Not reported
Year:	1988
Trans2 State ID:	Not reported
Generator Ship Date:	880926
Trans1 Recv Date:	880926
Trans2 Recv Date:	Not reported
TSD Site Recv Date:	880927
Part A Recv Date:	881104
Part B Recv Date:	881025
Generator EPA ID:	NYD020585733
Trans1 EPA ID:	NJD054126164
Trans2 EPA ID:	Not reported
TSDF ID 1:	SCD044442333
TSDF ID 2:	Not reported
Manifest Tracking Number:	Not reported
Import Indicator:	Not reported
Export Indicator:	Not reported
Discr Quantity Indicator:	Not reported
Discr Type Indicator:	Not reported
Discr Residue Indicator:	Not reported
Discr Partial Reject Indicator:	Not reported
Discr Full Reject Indicator:	Not reported
Manifest Ref Number:	Not reported
Alt Facility RCRA ID:	Not reported
Alt Facility Sign Date:	Not reported
MGMT Method Type Code:	Not reported
Waste Code 1:	IGNITABLE WASTE
Waste Code 2:	Not reported
Waste Code 3:	Not reported
Waste Code 4:	Not reported

PETROLEUM TANK CLEANERS LTD (Continued) **1000367193**

Waste Code 5:	Not reported
Waste Code 6:	Not reported
Quantity:	03500
Units:	Pounds
Number of Containers:	007
Container Type:	Metal drums, barrels, kegs
Handling Method:	Treat
Specific Gravity:	100

NYC OER:

Name:	233 NEVINS STREET
Address:	236 BUTLER STREET
City,State,Zip:	BROOKLYN, NY
Latitude:	40.681521
Longitude:	-73.985383
OER Project Numbers:	18TMP0853K,19CVCP007K,22EH-N270K
BBL:	3.0041200063004099E+19
OER Program:	VCP (Enrolled), E/RD (Review)
Class:	Completed (C)
Phase:	Site Management
URL:	https://a002-epic.nyc.gov/app/workspace/5431/docrepository
Postcode:	6
Community Board:	33
Council District:	127
Census Tract:	3006603
BIN:	3004120006
NTA:	DUMBO-Vinegar Hill-Downtown Brooklyn-Boerum Hill

413
WSW
1/2-1
0.900 mi.
4752 ft.

LOT 49,TAXBLOCK 426
553 SACKETT STREET
BROOKLYN, NY 11217

NY E DESIGNATION **S128902232**
NY NYC OER **N/A**

Relative:
Lower

Actual:
14 ft.

E DESIGNATION:

Name:	LOT 49,TAXBLOCK 426
Address:	553 SACKETT STREET
City,State,Zip:	BROOKLYN, NY 11217
Tax Lot(s):	49
Tax Block:	426
Borough Code:	BK
E-No:	E-601
Effective Date:	Not reported
Satisfaction Date:	Not reported
Ceqr Number:	19DCP157K
Ulurp Number:	210177ZMK 210178ZRK 210179MMK 210180MMK
Zoning Map No:	16c
Description:	Air Quality - HVAC natural gas with low Nox only;Exhaust stack location limitations;Hazardous Materials* Phase I and Phase II Testing Protocol;Window Wall Attenuation & Alternate Ventilation
Lot Remediation Date:	Not reported

NYC OER:

Name:	553 SACKETT STREET
Address:	553 SACKETT STREET

LOT 49,TAXBLOCK 426 (Continued) **S128902232**

City,State,Zip:	BROOKLYN, NY
Latitude:	40.679451
Longitude:	-73.986184
OER Project Numbers:	21TMP1642K,22EHAN154K,22CVCP044K
BBL:	3.0042600493004202E+29
OER Program:	VCP (Enrolled), E/RD (Review), State BCP
Class:	Active (A)
Phase:	Construction
URL:	https://a002-epic.nyc.gov/app/workspace/28426/docrepository
Postcode:	6
Community Board:	33
Council District:	119
Census Tract:	3000000
BIN:	3004260049
NTA:	Park Slope-Gowanus

414
West
1/2-1
0.906 mi.
4782 ft.

FULTON WORKS **EDR MGP** **1008407891**
DEGRAW STREET AND NEVINS STREET **N/A**
BROOKLYN, NY 11217

Relative:
Lower

Actual:
8 ft.

EDR MGP:

No additional information available

415
WNW
1/2-1
0.917 mi.
4844 ft.

345 STATE STREET **NY NYC OER** **S129932342**
345 STATE STREET **N/A**
BROOKLYN, NY

Relative:
Lower

Actual:
40 ft.

NYC OER:

Name:	345 STATE STREET
Address:	345 STATE STREET
City,State,Zip:	BROOKLYN, NY
Latitude:	40.687902
Longitude:	-73.985245
OER Project Numbers:	13TMP0566K,13CVCP072K,13CVCP072K
BBL:	3.0017101013001697E+89
OER Program:	VCP (Enrolled)
Class:	Completed (C)
Phase:	Completed
URL:	https://a002-epic.nyc.gov/app/workspace/1421/docrepository
Postcode:	2
Community Board:	33
Council District:	41
Census Tract:	3397820
BIN:	3001710107
NTA:	DUMBO-Vinegar Hill-Downtown Brooklyn-Boerum Hill

CC416 **GOWANUS CANAL SITE** **NY SHWS** **S110487590**
West **GOWANUS CANAL** **N/A**
1/2-1 **BROOKLYN, NY, NY 11217**
0.921 mi.
4862 ft. **Site 2 of 2 in cluster CC**

Relative:
Lower

Actual:
9 ft.

SHWS:
Name: GOWANUS CANAL SITE
Address: GOWANUS CANAL
City,State,Zip: BROOKLYN, NY, NY 11217
Program: HW
Site Code: 406956
Classification: Significant threat to the public health or environment - action required.
Region: 2
Acres: 20.000
HW Code: 224133
Record Add: 11/21/2008
Record Upd: 07/20/2022
Updated By: HMDUDEK
Site Description: Site Description The Gowanus Canal is a man-made navigational waterway in southeastern Brooklyn, Kings County NY. Nearly the entire canal is bounded by hard urban shorelines in the form of bulkheads, moorings, and retaining walls. The site definition includes only the canal and its attached barge slips, totaling slightly over 1.5 linear miles of waterway. Averaging 100 feet in width, the open water area defined as the site totals approximately 1,000,000 square feet or 29 acres. The canal also serves as a storm water drain for the surrounding area. Currently, approximately six square miles of highly urbanized land drains into the canal. Sanitary sewers no longer discharge directly; however, numerous combined sewer overflows (CSO) continue to discharge to the canal during storm events. Industrial discharges from a wide variety of industrial processes were also historically routed to the canal, via private discharge pipes or the municipal sewers. Stagnant water conditions have plagued the canal since its initial construction. To combat this, a flushing tunnel at the north end of the canal was constructed in 1911 to divert water from the Buttermilk Channel to maintain flow through the canal to Gowanus Bay. Operation of the flushing system has had numerous problems resulting in lengthy periods during which it was inoperable. Significant upgrades to this system are scheduled over the next few years to increase the volume of water flushing the canal. Currently the flushing tunnel has been de-activated to facillitate its upgrade and an qxygenation system has been installed at the upper end of the canal. Site History Prior to European settlement, this area formed a large tidal marsh, drained by Gowanus Creek and surrounded by higher ground to the west (present-day Carroll Gardens) and east (present-day Park Slope). In the mid 1800s, the Canal was constructed, more or less along the alignment of Gowanus Creek, by straightening and deepening the stream channel and dumping the excavated materials behind rows of timber piles along the shoreline. Combined with other urban filling activities in the surrounding area, the result was a large area of reclaimed land with a dendritic, dead-end canal providing barge access through the middle. The canal offered barge access far inland into Brooklyn, effectively increasing Brooklyn s available tidewater frontage for water-borne commerce. Development of the area was rapid, and by 1869, the layout of the canal and the local street network were essentially complete. Long term decline of the local manufacturing economy has led to a marked

GOWANUS CANAL SITE (Continued) **S110487590**

decrease in commercial use of the Canal, with only a handful of petroleum distributors and concrete batch plants as regular users. Roughly the northern half no longer hosts barge movements as a result of siltation due to the significant CSOs which discharge street waste and sewage solids. The canal has not been dredged in several decades, consequently, substantial amounts of sediment have been deposited in upstream areas, and water depths approach zero at low tide. The sediment consists largely of solids settled from stormwater and CSO discharges. Presumably, industrial discharges to the canal have diminished in line with the de-industrialization of the surrounding neighborhood, although this is difficult to verify directly due to a lack of historical records for comparison.

Env Problem: Water quality issues have plagued the Gowanus Canal almost since its construction. Tidal flushing is largely ineffective due to the length, narrowness, and circuitous layout of the canal channel. Operation of the flushing tunnel has improved the situation during the years when flushing was being conducted; however, the current tunnel requires significant upgrades and is likely to be off-line for a year or more as the upgrades are performed. The canal is currently classified by NYSDEC as Class SD water body, acknowledging that natural or man-made conditions limit attainment of higher standards. Even the SD standards are not currently met. Oily sheens are common on the water surface during low tides, dissolved oxygen levels are low and surface contamination has been identified. Sediment quality is also low. Ongoing CSO discharges have resulted in extensive deposits of settled solids, particularly in the more sheltered areas near the upper end. Some parts of the canal bottom are exposed at low tide. Another particularly important contributor to sediment quality problems is the presence of three former manufactured gas plant (MGP sites) along the length of the canal. Although all three MGPs have been closed for decades, coal tar-impacted sediments have been identified at numerous locations along the length of the canal. The three MGPs are all covered by cleanup agreements with NYSDEC, and are at various stages of investigation,remedy selection and implementation. The Fulton Works, immediately east of the canal at its northern extremity, is in the Remedial Investigation process. The Carroll Gardens site (also widely known as Public Place) is in the Brownfield Cleanup Program, and is slated for remediation and redevelopment as a mixed commercial/residential project. The former Metropolitan works, immediately south of the 9th Street bridge, was partially redeveloped under a Voluntary Cleanup Agreement in 2002-2003. However, more work remains to be done part of the MGP facility lies beneath an active retail building. A Remedial Investigation began in March 2010. Numerous oil storage and handling facilities, asphalt plants,manufacturing facilities and chemical, paint, fertilizer and plastic manufacturers have, or continue to, operate along the canal.

Health Problem: People using the canal for recreational purposes such as swimming and boating may come into direct contact with chemical contaminants and harmful biological organisms. People should avoid any activity that would result in swallowing or accidentally ingesting Canal water. Additionally, people using the canal for any purposes should wash their hands or shower after contacting the water, especially before eating and at the end of the day. Those people who are considering eating fish and shellfish caught in the Canal should follow the NYSDOH consumption advisory for fish and shellfish taken from the Upper Bay of New York Harbor. This advisory specifically includes:

GOWANUS CANAL SITE (Continued) **S110487590**

The NYSDOH recommends that women of childbearing age and children under the age of 15 not eat any fish from the Canal. Other people should eat no gizzard shad, white perch and crab hepatopancreas and crab cooking liquid. Also, other people should eat no more than one meal per month of American eel, Atlantic needlefish, bluefish, rainbow smelt and striped bass. People should eat no more than one (1/2 pound) meal per week of all other fish species except blue crab meat (six crabs per week).

Dump:	False
Structure:	False
Lagoon:	False
Landfill:	False
Pond:	True
Disp Start:	1880
Disp Term:	Not reported
Lat/Long:	Not reported
Dell:	Not reported
Record Add:	2008-11-25 13:09:00
Record Upd:	2016-02-05 09:22:00
Updated By:	KALEWAND
Own Op:	1
Sub Type:	01
Owner Name:	Not reported
Owner Company:	NYC Law Department
Owner Address:	100 Church Street
Owner Addr2:	Not reported
Owner City,St,Zip:	New York, NY 10007
Owner Country:	United States of America
HW Code:	224133
Waste Type:	PCB aroclor 1242
Waste Quantity:	UNKNOWN
Waste Code:	Not reported
HW Code:	224133
Waste Type:	MERCURY
Waste Quantity:	UNKNOWN
Waste Code:	Not reported
HW Code:	224133
Waste Type:	COPPER
Waste Quantity:	UNKNOWN
Waste Code:	Not reported
HW Code:	224133
Waste Type:	PCB-AROCLOR 1242
Waste Quantity:	UNKNOWN
Waste Code:	Not reported
HW Code:	224133
Waste Type:	COAL TAR PITCH VOLATILES
Waste Quantity:	UNKNOWN
Waste Code:	Not reported
HW Code:	224133
Waste Type:	LEAD
Waste Quantity:	UNKNOWN
Waste Code:	Not reported
HW Code:	224133
Waste Type:	DDE
Waste Quantity:	UNKNOWN
Waste Code:	Not reported
Crossref ID:	NYN000206222

GOWANUS CANAL SITE (Continued) **S110487590**

Cross Ref Type Code: 05
Cross Ref Type: CERCLA EPA ID No.
Record Added Date: 2013-06-13 14:54:00
Record Updated: 2013-06-13 14:54:00
Updated By: EGHAUSAM

417
ESE
1/2-1
0.922 mi.
4867 ft.

1350 BEDFORD AVENUE
1350 BEDFORD AVENUE
BROOKLYN, NY

NY NYC OER **S129932020**
N/A

Relative:
Higher

Actual:
82 ft.

NYC OER:

Name:	1350 BEDFORD AVENUE
Address:	1350 BEDFORD AVENUE
City,State,Zip:	BROOKLYN, NY
Latitude:	40.677214
Longitude:	-73.952718
OER Project Numbers:	17TMP0542K,17EHAN203K
BBL:	3.0120500283012002E+19
OER Program:	E/RD (Review)
Class:	Completed (C)
Phase:	Site Management
URL:	https://a002-epic.nyc.gov/app/workspace/4185/docrepository
Postcode:	8
Community Board:	35
Council District:	221
Census Tract:	3029966
BIN:	3012050028
NTA:	Crown Heights North

418
WSW
1/2-1
0.926 mi.
4889 ft.

FULTON MUNICIPAL WORKS
NEVINS, DEGRAW AND SACKETT STS.
BROOKLYN, NY 11217

EDR MGP **1008407890**
N/A

Relative:
Lower

Actual:
10 ft.

EDR MGP:

No additional information available

CD419
WSW
1/2-1
0.928 mi.
4901 ft.

269-271 4TH AVENUE
271 4TH AVENUE
BROOKLYN, NY

Site 1 of 2 in cluster CD

NY NYC OER **S129932251**
N/A

Relative:
Lower

Actual:
27 ft.

NYC OER:

Name:	269-271 4TH AVENUE
Address:	271 4TH AVENUE
City,State,Zip:	BROOKLYN, NY
Latitude:	40.67549
Longitude:	-73.984422
OER Project Numbers:	14TMP0455K,14EHAZ455K,14CVCP250K

269-271 4TH AVENUE (Continued) **S129932251**

BBL:	3.0096400063009598E+39
OER Program:	VCP (Enrolled), E/RD (Review)
Class:	Completed (C)
Phase:	Site Management
URL:	https://a002-epic.nyc.gov/app/workspace/2238/docrepository
Postcode:	6
Community Board:	39
Council District:	133
Census Tract:	3426694
BIN:	3009640007
NTA:	Park Slope-Gowanus

---

420 East 1/2-1 0.930 mi. 4911 ft.

Relative: Lower

Actual: 61 ft.

LOT 47,TAXBLOCK 1842 **NY E DESIGNATION S108984282**
1245 FULTON STREET **NY NYC OER N/A**
BROOKLYN, NY

E DESIGNATION:

Name:	LOT 47,TAXBLOCK 1842
Address:	1245 FULTON STREET
City,State,Zip:	BROOKLYN, NY
Tax Lot(s):	47
Tax Block:	1842
Borough Code:	Not reported
E-No:	E-185
Effective Date:	Not reported
Satisfaction Date:	Not reported
Ceqr Number:	07DCP070K
Ulurp Number:	070447ZMK
Zoning Map No:	16c 17a
Description:	Window Wall Attenuation & Alternate Ventilation
Lot Remediation Date:	Not reported

NYC OER:

Name:	1245 FULTON STREET - DOB JOB NO. 320851306 & 320813768
Address:	1245 FULTON STREET
City,State,Zip:	BROOKLYN, NY
Latitude:	40.680548
Longitude:	-73.952081
OER Project Numbers:	14TMP0231K,14ENOS231K
BBL:	3018420047
OER Program:	E/RD (No Cleanup)
Class:	Completed (C)
Phase:	Completed
URL:	https://a002-epic.nyc.gov/app/workspace/2466/docrepository
Postcode:	3
Community Board:	36
Council District:	245
Census Tract:	3399847
BIN:	3018420047
NTA:	Bedford

421
WSW
1/2-1
0.937 mi.
4946 ft.

288 4TH AVENUE
286-290 4TH AVENUE
BROOKLYN, NY

NY NYC OER **S129932271**
N/A

Relative:
Lower

Actual:
25 ft.

NYC OER:

Name:	288 4TH AVENUE
Address:	286-290 4TH AVENUE
City,State,Zip:	BROOKLYN, NY
Latitude:	40.675518
Longitude:	-73.984426
OER Project Numbers:	22TMP0715K,22EHAN162K,22CVCP089K
BBL:	3004560034
OER Program:	VCP (Enrolled), E/RD (Review)
Class:	Active (A)
Phase:	Approved Remedial Plan
URL:	https://a002-epic.nyc.gov/app/workspace/32162/docrepository
Postcode:	6
Community Board:	39
Council District:	119
Census Tract:	3007713
BIN:	3004560034
NTA:	Park Slope-Gowanus

CD422
WSW
1/2-1
0.939 mi.
4956 ft.

275 4TH AVE INVESTORS LLC
275 4TH AVE
BROOKLYN, NY 11215

NY MANIFEST **S119071837**
NY NYC OER **N/A**

Site 2 of 2 in cluster CD

Relative:
Lower

Actual:
27 ft.

Manifest Facility Information:

EPA ID:	NYD986914133
Country:	USA
Name:	275 4TH AVE INVESTORS LLC
Address:	275 4TH AVE
Address 2:	Not reported
City,State,Zip:	BROOKLYN, NY 11215
Zip 4:	Not reported
Location Address 1:	275 4TH AVE
Location Address 2:	Not reported
Location City,State,Zip:	BROOKLYN, NY 11215
Location Zip 4:	Not reported
Facility Status:	Not reported
Total Tanks:	Not reported
Code:	BP

Mailing:

Mailing Name:	275 4TH AVE INVESTORS LLC
Mailing Contact:	275 4TH AVE INVESTORS LLC/SPARTAN PETROLEUM
Mailing Address 1:	850 3RD AVE STE 130
Mailing Address 2:	Not reported
Mailing City,State,Zip:	NEW YORK, NY 10022
Mailing Zip 4:	Not reported
Mailing Country:	USA
Mailing Phone:	5162953400

Manifest Data:

Document ID:	Not reported
Manifest Status:	Not reported

275 4TH AVE INVESTORS LLC (Continued) **S119071837**

Trans1 State ID:	NJR000029957
Year:	2018
Trans2 State ID:	Not reported
Generator Ship Date:	04/16/2015
Trans1 Recv Date:	04/16/2015
Trans2 Recv Date:	Not reported
TSD Site Recv Date:	04/16/2015
Part A Recv Date:	Not reported
Part B Recv Date:	Not reported
Generator EPA ID:	NYD986914133
Trans1 EPA ID:	Not reported
Trans2 EPA ID:	Not reported
TSDF ID 1:	PAD085690592
TSDF ID 2:	Not reported
Manifest Tracking Number:	013799063JJK
Import Indicator:	N
Export Indicator:	N
Discr Quantity Indicator:	N
Discr Type Indicator:	N
Discr Residue Indicator:	N
Discr Partial Reject Indicator:	N
Discr Full Reject Indicator:	N
Manifest Ref Number:	Not reported
Alt Facility RCRA ID:	Not reported
Alt Facility Sign Date:	Not reported
MGMT Method Type Code:	H110
Waste Code a:	CADMIUM
Waste Code b:	Not reported
Waste Code c:	Not reported
Waste Code e:	Not reported
Waste Code f:	Not reported
Waste Code g:	Not reported
Waste Code 1:	Not reported
Waste Code 2:	Not reported
Waste Code 3:	Not reported
Waste Code 4:	Not reported
Waste Code 5:	Not reported
Waste Code 6:	Not reported
Quantity:	45700
Units:	Pounds
Number of Containers:	1
Container Type:	Dump truck
Handling Method:	Treat
Specific Gravity:	1

Document ID:	Not reported
Manifest Status:	Not reported
Trans1 State ID:	NJR000029967
Year:	2018
Trans2 State ID:	Not reported
Generator Ship Date:	04/16/2015
Trans1 Recv Date:	04/16/2015
Trans2 Recv Date:	Not reported
TSD Site Recv Date:	04/16/2015
Part A Recv Date:	Not reported
Part B Recv Date:	Not reported
Generator EPA ID:	NYD986914133

275 4TH AVE INVESTORS LLC (Continued) **S119071837**

Trans1 EPA ID:	Not reported
Trans2 EPA ID:	Not reported
TSDF ID 1:	PAD085690592
TSDF ID 2:	Not reported
Manifest Tracking Number:	013799064JJK
Import Indicator:	N
Export Indicator:	N
Discr Quantity Indicator:	Y
Discr Type Indicator:	N
Discr Residue Indicator:	N
Discr Partial Reject Indicator:	N
Discr Full Reject Indicator:	N
Manifest Ref Number:	Not reported
Alt Facility RCRA ID:	Not reported
Alt Facility Sign Date:	Not reported
MGMT Method Type Code:	H110
Waste Code a:	CADMIUM
Waste Code b:	Not reported
Waste Code c:	Not reported
Waste Code e:	Not reported
Waste Code f:	Not reported
Waste Code g:	Not reported
Waste Code 1:	Not reported
Waste Code 2:	Not reported
Waste Code 3:	Not reported
Waste Code 4:	Not reported
Waste Code 5:	Not reported
Waste Code 6:	Not reported
Quantity:	48040
Units:	Pounds
Number of Containers:	1
Container Type:	Dump truck
Handling Method:	Treat
Specific Gravity:	1

Document ID:	Not reported
Manifest Status:	Not reported
Trans1 State ID:	NJR000029967
Year:	2018
Trans2 State ID:	Not reported
Generator Ship Date:	04/14/2015
Trans1 Recv Date:	04/14/2015
Trans2 Recv Date:	Not reported
TSD Site Recv Date:	04/14/2015
Part A Recv Date:	Not reported
Part B Recv Date:	Not reported
Generator EPA ID:	NYD986914133
Trans1 EPA ID:	Not reported
Trans2 EPA ID:	Not reported
TSDF ID 1:	PAD085690592
TSDF ID 2:	Not reported
Manifest Tracking Number:	013799058JJK
Import Indicator:	N
Export Indicator:	N
Discr Quantity Indicator:	Y
Discr Type Indicator:	N
Discr Residue Indicator:	N

275 4TH AVE INVESTORS LLC (Continued) **S119071837**

Discr Partial Reject Indicator:	N
Discr Full Reject Indicator:	N
Manifest Ref Number:	Not reported
Alt Facility RCRA ID:	Not reported
Alt Facility Sign Date:	Not reported
MGMT Method Type Code:	H110
Waste Code a:	LEAD
Waste Code b:	Not reported
Waste Code c:	Not reported
Waste Code e:	Not reported
Waste Code f:	Not reported
Waste Code g:	Not reported
Waste Code 1:	Not reported
Waste Code 2:	Not reported
Waste Code 3:	Not reported
Waste Code 4:	Not reported
Waste Code 5:	Not reported
Waste Code 6:	Not reported
Quantity:	49280
Units:	Pounds
Number of Containers:	1
Container Type:	Dump truck
Handling Method:	Treat
Specific Gravity:	1

Document ID:	NYB2096046
Manifest Status:	Not reported
Trans1 State ID:	MK8837
Year:	1990
Trans2 State ID:	Not reported
Generator Ship Date:	10/01/1990
Trans1 Recv Date:	10/01/1990
Trans2 Recv Date:	Not reported
TSD Site Recv Date:	10/01/1990
Part A Recv Date:	Not reported
Part B Recv Date:	Not reported
Generator EPA ID:	NYD986914133
Trans1 EPA ID:	NYD006801245
Trans2 EPA ID:	Not reported
TSDF ID 1:	NYD082785429
TSDF ID 2:	Not reported
Manifest Tracking Number:	Not reported
Import Indicator:	Not reported
Export Indicator:	Not reported
Discr Quantity Indicator:	Not reported
Discr Type Indicator:	Not reported
Discr Residue Indicator:	Not reported
Discr Partial Reject Indicator:	Not reported
Discr Full Reject Indicator:	Not reported
Manifest Ref Number:	Not reported
Alt Facility RCRA ID:	Not reported
Alt Facility Sign Date:	Not reported
MGMT Method Type Code:	Not reported
Waste Code 1:	IGNITABLE WASTE
Waste Code 2:	Not reported
Waste Code 3:	Not reported
Waste Code 4:	Not reported

275 4TH AVE INVESTORS LLC (Continued) **S119071837**

Waste Code 5:	Not reported
Waste Code 6:	Not reported
Quantity:	00330
Units:	Gallons (liquids only)
Number of Containers:	006
Container Type:	Metal drums, barrels, kegs
Handling Method:	Burn
Specific Gravity:	01.00
Document ID:	NJA1601628
Manifest Status:	Not reported
Trans1 State ID:	NJDEPS500
Year:	1994
Trans2 State ID:	Not reported
Generator Ship Date:	05/17/1994
Trans1 Recv Date:	05/18/1994
Trans2 Recv Date:	Not reported
TSD Site Recv Date:	05/18/1994
Part A Recv Date:	Not reported
Part B Recv Date:	Not reported
Generator EPA ID:	NYD986914133
Trans1 EPA ID:	NYD006801245
Trans2 EPA ID:	Not reported
TSDF ID 1:	NJD991291105
TSDF ID 2:	Not reported
Manifest Tracking Number:	Not reported
Import Indicator:	Not reported
Export Indicator:	Not reported
Discr Quantity Indicator:	Not reported
Discr Type Indicator:	Not reported
Discr Residue Indicator:	Not reported
Discr Partial Reject Indicator:	Not reported
Discr Full Reject Indicator:	Not reported
Manifest Ref Number:	Not reported
Alt Facility RCRA ID:	Not reported
Alt Facility Sign Date:	Not reported
MGMT Method Type Code:	Not reported
Waste Code 1:	IGNITABLE WASTE
Waste Code 2:	Not reported
Waste Code 3:	Not reported
Waste Code 4:	Not reported
Waste Code 5:	Not reported
Waste Code 6:	Not reported
Quantity:	00165
Units:	Gallons (liquids only)
Number of Containers:	003
Container Type:	Metal drums, barrels, kegs
Handling Method:	Burn
Specific Gravity:	01.00
Document ID:	Not reported
Manifest Status:	Not reported
Trans1 State ID:	NJR000029967
Year:	2018
Trans2 State ID:	Not reported
Generator Ship Date:	04/15/2015
Trans1 Recv Date:	04/15/2015

275 4TH AVE INVESTORS LLC (Continued) **S119071837**

Trans2 Recv Date:	Not reported
TSD Site Recv Date:	04/15/2015
Part A Recv Date:	Not reported
Part B Recv Date:	Not reported
Generator EPA ID:	NYD986914133
Trans1 EPA ID:	Not reported
Trans2 EPA ID:	Not reported
TSDF ID 1:	PAD085690592
TSDF ID 2:	Not reported
Manifest Tracking Number:	013799061JJK
Import Indicator:	N
Export Indicator:	N
Discr Quantity Indicator:	Y
Discr Type Indicator:	N
Discr Residue Indicator:	N
Discr Partial Reject Indicator:	N
Discr Full Reject Indicator:	N
Manifest Ref Number:	Not reported
Alt Facility RCRA ID:	Not reported
Alt Facility Sign Date:	Not reported
MGMT Method Type Code:	H110
Waste Code a:	LEAD
Waste Code b:	Not reported
Waste Code c:	Not reported
Waste Code e:	Not reported
Waste Code f:	Not reported
Waste Code g:	Not reported
Waste Code 1:	Not reported
Waste Code 2:	Not reported
Waste Code 3:	Not reported
Waste Code 4:	Not reported
Waste Code 5:	Not reported
Waste Code 6:	Not reported
Quantity:	48200
Units:	Pounds
Number of Containers:	1
Container Type:	Dump truck
Handling Method:	Treat
Specific Gravity:	1
Document ID:	Not reported
Manifest Status:	Not reported
Trans1 State ID:	NJR000029967
Year:	2018
Trans2 State ID:	Not reported
Generator Ship Date:	04/15/2015
Trans1 Recv Date:	04/15/2015
Trans2 Recv Date:	Not reported
TSD Site Recv Date:	04/15/2015
Part A Recv Date:	Not reported
Part B Recv Date:	Not reported
Generator EPA ID:	NYD986914133
Trans1 EPA ID:	Not reported
Trans2 EPA ID:	Not reported
TSDF ID 1:	PAD085690592
TSDF ID 2:	Not reported
Manifest Tracking Number:	013799062JJK

275 4TH AVE INVESTORS LLC (Continued) **S119071837**

Import Indicator:	N
Export Indicator:	N
Discr Quantity Indicator:	Y
Discr Type Indicator:	N
Discr Residue Indicator:	N
Discr Partial Reject Indicator:	N
Discr Full Reject Indicator:	N
Manifest Ref Number:	Not reported
Alt Facility RCRA ID:	Not reported
Alt Facility Sign Date:	Not reported
MGMT Method Type Code:	H110
Waste Code a:	LEAD
Waste Code b:	Not reported
Waste Code c:	Not reported
Waste Code e:	Not reported
Waste Code f:	Not reported
Waste Code g:	Not reported
Waste Code 1:	Not reported
Waste Code 2:	Not reported
Waste Code 3:	Not reported
Waste Code 4:	Not reported
Waste Code 5:	Not reported
Waste Code 6:	Not reported
Quantity:	53260
Units:	Pounds
Number of Containers:	1
Container Type:	Dump truck
Handling Method:	Treat
Specific Gravity:	1

NYC OER:

Name:	275 4TH AVENUE
Address:	275 4TH AVENUE
City,State,Zip:	BROOKLYN, NY
Latitude:	40.6754
Longitude:	-73.984502
OER Project Numbers:	14TMP0054K,14EHAZ054K,14CVCP240K
BBL:	3.0096400013009599E+29
OER Program:	VCP (Enrolled), E/RD (Review)
Class:	Completed (C)
Phase:	Site Management
URL:	https://a002-epic.nyc.gov/app/workspace/2148/docrepository
Postcode:	6
Community Board:	39
Council District:	133
Census Tract:	3424427
BIN:	3009647505
NTA:	Park Slope-Gowanus

423
NW
1/2-1
0.947 mi.
4998 ft.

CON EDISON
180 MYRTLE AV
BROOKLYN, NY 11201

NY MANIFEST **S117536239**
NY NYC OER **N/A**

Relative:
Lower

Actual:
30 ft.

Manifest Facility Information:

EPA ID:	NYP004687018
Country:	USA
Name:	CON EDISON
Address:	180 MYRTLE AV
Address 2:	MH1954
City,State,Zip:	BROOKLYN, NY 11201
Zip 4:	Not reported
Location Address 1:	180 MYRTLE AV
Location Address 2:	MH1954
Location City,State,Zip:	BROOKLYN, NY 11201
Location Zip 4:	Not reported
Facility Status:	Not reported
Total Tanks:	Not reported
Code:	BP

Mailing:

Mailing Name:	CON EDISON
Mailing Contact:	CON EDISON
Mailing Address 1:	4 IRVING PL
Mailing Address 2:	15TH FL
Mailing City,State,Zip:	NEW YORK, NY 10003
Mailing Zip 4:	Not reported
Mailing Country:	USA
Mailing Phone:	Not reported

Manifest Data:

Document ID:	Not reported
Manifest Status:	Not reported
Trans1 State ID:	NJ0000027193
Year:	2018
Trans2 State ID:	Not reported
Generator Ship Date:	10/30/2014
Trans1 Recv Date:	10/30/2014
Trans2 Recv Date:	Not reported
TSD Site Recv Date:	11/05/2014
Part A Recv Date:	Not reported
Part B Recv Date:	Not reported
Generator EPA ID:	NYP004687018
Trans1 EPA ID:	Not reported
Trans2 EPA ID:	Not reported
TSDF ID 1:	NJD002200046
TSDF ID 2:	Not reported
Manifest Tracking Number:	012772161JJK
Import Indicator:	N
Export Indicator:	N
Discr Quantity Indicator:	Y
Discr Type Indicator:	N
Discr Residue Indicator:	N
Discr Partial Reject Indicator:	N
Discr Full Reject Indicator:	N
Manifest Ref Number:	Not reported
Alt Facility RCRA ID:	Not reported

CON EDISON (Continued) **S117536239**

Alt Facility Sign Date:	Not reported
MGMT Method Type Code:	H141
Waste Code a:	B007
Waste Code b:	Not reported
Waste Code c:	Not reported
Waste Code e:	LEAD
Waste Code f:	Not reported
Waste Code g:	Not reported
Waste Code 1:	Not reported
Waste Code 2:	Not reported
Waste Code 3:	Not reported
Waste Code 4:	Not reported
Waste Code 5:	Not reported
Waste Code 6:	Not reported
Quantity:	527
Units:	Kilograms
Number of Containers:	1
Container Type:	Cargo tanks (tank trucks)
Handling Method:	Treat
Specific Gravity:	1

EPA ID:	NYP004811291
Country:	USA
Name:	CON EDISON
Address:	MYRTLE AVE & NAVY WALK INT
Address 2:	Not reported
City,State,Zip:	BROOKLYN, NY 11201
Zip 4:	Not reported
Location Address 1:	MYRTLE AVE & NAVY WALK INT
Location Address 2:	Not reported
Location City,State,Zip:	BROOKLYN, NY 11201
Location Zip 4:	Not reported
Facility Status:	Not reported
Total Tanks:	Not reported
Code:	BP

Mailing:

Mailing Name:	CON EDISON
Mailing Contact:	DENNIS HUACON
Mailing Address 1:	4 IRVING PL 15TH FL
Mailing Address 2:	Not reported
Mailing City,State,Zip:	NEW YORK, NY 10003
Mailing Zip 4:	Not reported
Mailing Country:	USA
Mailing Phone:	2124603770

Manifest Data:

Document ID:	Not reported
Manifest Status:	Not reported
Trans1 State ID:	NJ0000027193
Year:	2018
Trans2 State ID:	Not reported
Generator Ship Date:	07/23/2015
Trans1 Recv Date:	07/23/2015
Trans2 Recv Date:	Not reported
TSD Site Recv Date:	07/28/2015

CON EDISON (Continued) **S117536239**

Part A Recv Date:	Not reported
Part B Recv Date:	Not reported
Generator EPA ID:	NYP004811291
Trans1 EPA ID:	Not reported
Trans2 EPA ID:	Not reported
TSDF ID 1:	NJD002200046
TSDF ID 2:	Not reported
Manifest Tracking Number:	014472389JJK
Import Indicator:	N
Export Indicator:	N
Discr Quantity Indicator:	Y
Discr Type Indicator:	N
Discr Residue Indicator:	N
Discr Partial Reject Indicator:	N
Discr Full Reject Indicator:	N
Manifest Ref Number:	Not reported
Alt Facility RCRA ID:	Not reported
Alt Facility Sign Date:	Not reported
MGMT Method Type Code:	H141
Waste Code a:	B007
Waste Code b:	REACTIVE WASTE
Waste Code c:	Not reported
Waste Code e:	Not reported
Waste Code f:	Not reported
Waste Code g:	Not reported
Waste Code 1:	Not reported
Waste Code 2:	Not reported
Waste Code 3:	Not reported
Waste Code 4:	Not reported
Waste Code 5:	Not reported
Waste Code 6:	Not reported
Quantity:	309
Units:	Kilograms
Number of Containers:	1
Container Type:	Cargo tanks (tank trucks)
Handling Method:	Landfill
Specific Gravity:	1
Document ID:	Not reported
Manifest Status:	Not reported
Trans1 State ID:	MAD039322250
Year:	2018
Trans2 State ID:	MAD039322250
Generator Ship Date:	02/26/2016
Trans1 Recv Date:	02/26/2016
Trans2 Recv Date:	03/01/2016
TSD Site Recv Date:	03/01/2016
Part A Recv Date:	Not reported
Part B Recv Date:	Not reported
Generator EPA ID:	NYP004811291
Trans1 EPA ID:	Not reported
Trans2 EPA ID:	Not reported
TSDF ID 1:	MAD053452637
TSDF ID 2:	Not reported
Manifest Tracking Number:	008418241FLE
Import Indicator:	N
Export Indicator:	N

CON EDISON (Continued) **S117536239**

Discr Quantity Indicator:	N
Discr Type Indicator:	N
Discr Residue Indicator:	N
Discr Partial Reject Indicator:	N
Discr Full Reject Indicator:	N
Manifest Ref Number:	Not reported
Alt Facility RCRA ID:	Not reported
Alt Facility Sign Date:	Not reported
MGMT Method Type Code:	H141
Waste Code a:	LEAD
Waste Code b:	B002
Waste Code c:	Not reported
Waste Code e:	Not reported
Waste Code f:	Not reported
Waste Code g:	Not reported
Waste Code 1:	Not reported
Waste Code 2:	Not reported
Waste Code 3:	Not reported
Waste Code 4:	Not reported
Waste Code 5:	Not reported
Waste Code 6:	Not reported
Quantity:	500
Units:	Kilograms
Number of Containers:	1
Container Type:	Cargo tanks (tank trucks)
Handling Method:	Burn
Specific Gravity:	1

EPA ID:	NYP004992341
Country:	USA
Name:	CON EDISON - MANHOLE 1936
Address:	180 MYRTLE AVE
Address 2:	Not reported
City,State,Zip:	BROOKLYN, NY 11201
Zip 4:	Not reported
Location Address 1:	180 MYRTLE AVE
Location Address 2:	Not reported
Location City,State,Zip:	BROOKLYN, NY 11201
Location Zip 4:	Not reported
Facility Status:	Not reported
Total Tanks:	Not reported
Code:	BP

Mailing:

Mailing Name:	CON EDISON - MANHOLE 1936
Mailing Contact:	CON EDISON
Mailing Address 1:	4 IRVING PL 15TH FL NE
Mailing Address 2:	Not reported
Mailing City,State,Zip:	NEW YORK, NY 10003
Mailing Zip 4:	Not reported
Mailing Country:	USA
Mailing Phone:	Not reported

NYC OER:

Name:	180 MYRTLE AVENUE

CON EDISON (Continued) **S117536239**

Address:	180 MYRTLE AVENUE
City,State,Zip:	BROOKLYN, NY
Latitude:	40.693542
Longitude:	-73.980855
OER Project Numbers:	14TMP0161K,14EH-N161K,14CVCP215K
BBL:	3.0206100013020598E+19
OER Program:	VCP (Enrolled), E/RD (Review)
Class:	Completed (C)
Phase:	Site Management
URL:	https://a002-epic.nyc.gov/app/workspace/2305/docrepository
Postcode:	2
Community Board:	35
Council District:	31
Census Tract:	3398227
BIN:	3020617502
NTA:	Fort Greene

CE424 **LOT 48,TAXBLOCK 146** **NY E DESIGNATION** **S108075713**
NW **430 ALBEE SQUARE** **NY NYC OER** **N/A**
1/2-1 **BROOKLYN, NY 11201**
0.952 mi.
5027 ft. **Site 1 of 3 in cluster CE**

Relative:
Lower

Actual:
43 ft.

E DESIGNATION:

Name:	LOT 48,TAXBLOCK 146
Address:	430 ALBEE SQUARE
City,State,Zip:	BROOKLYN, NY 11201
Tax Lot(s):	48
Tax Block:	146
Borough Code:	BK
E-No:	E-124
Effective Date:	Not reported
Satisfaction Date:	Not reported
Ceqr Number:	03DME016K
Ulurp Number:	040171 ZMK
Zoning Map No:	12d,16c
Description:	Window Wall Attenuation & Alternate Ventilation
Lot Remediation Date:	Not reported

NYC OER:

Name:	430 ALBEE SQUARE
Address:	430 ALBEE SQUARE
City,State,Zip:	BROOKLYN, NY
Latitude:	40.690938
Longitude:	-73.98347
OER Project Numbers:	15TMP0291K,15ENOS291K
BBL:	3.0014600483001402E+39
OER Program:	E/RD (No Cleanup)
Class:	Completed (C)
Phase:	Completed
URL:	https://a002-epic.nyc.gov/app/workspace/2990/docrepository
Postcode:	2
Community Board:	33
Council District:	15
Census Tract:	3425729
BIN:	3001467501

LOT 48,TAXBLOCK 146 (Continued) **S108075713**

NTA: DUMBO-Vinegar Hill-Downtown Brooklyn-Boerum Hill

425
North
1/2-1
0.956 mi.
5050 ft.

Relative:
Lower

Actual:
33 ft.

NORMANDIE FRENCH CLEANERS
195 PARKSIDE AVENUE
BROOKLYN, NY 11226

RCRA NonGen / NLR **1000295634**
ICIS **NYD981085319**
FINDS
ECHO
NY MANIFEST
NY NYC OER

RCRA Listings:

Date Form Received by Agency:	20070101
Handler Name:	Normandie French Cleaners
Handler Address:	PARKSIDE AVE
Handler City,State,Zip:	BROOKLYN, NY 11226-1303
EPA ID:	NYD981085319
Contact Name:	Not reported
Contact Address:	PARKSIDE AVE
Contact City,State,Zip:	BROOKLYN, NY 11226
Contact Telephone:	Not reported
Contact Fax:	Not reported
Contact Email:	Not reported
Contact Title:	Not reported
EPA Region:	02
Land Type:	Not reported
Federal Waste Generator Description:	Not a generator, verified
Non-Notifier:	Not reported
Biennial Report Cycle:	Not reported
Accessibility:	Not reported
Active Site Indicator:	Not reported
State District Owner:	Ny
State District:	NYSDEC R2
Mailing Address:	PARKSIDE AVE
Mailing City,State,Zip:	BROOKLYN, NY 11226
Owner Name:	Normandie French Cleaners
Owner Type:	Private
Operator Name:	Normandie French Cleaners
Operator Type:	Private
Short-Term Generator Activity:	No
Importer Activity:	No
Mixed Waste Generator:	No
Transporter Activity:	No
Transfer Facility Activity:	No
Recycler Activity with Storage:	No
Small Quantity On-Site Burner Exemption:	No
Smelting Melting and Refining Furnace Exemption:	No
Underground Injection Control:	No
Off-Site Waste Receipt:	No
Universal Waste Indicator:	No
Universal Waste Destination Facility:	No
Federal Universal Waste:	No
Active Site State-Reg Handler:	---
Federal Facility Indicator:	Not reported
Hazardous Secondary Material Indicator:	N
Sub-Part K Indicator:	Not reported
2018 GPRA Permit Baseline:	Not on the Baseline
2018 GPRA Renewals Baseline:	Not on the Baseline
202 GPRA Corrective Action Baseline:	No
Subject to Corrective Action Universe:	No

NORMANDIE FRENCH CLEANERS (Continued) **1000295634**

Non-TSDFs Where RCRA CA has Been Imposed Universe:	No
Corrective Action Priority Ranking:	No NCAPS ranking
Environmental Control Indicator:	No
Institutional Control Indicator:	No
Human Exposure Controls Indicator:	N/A
Groundwater Controls Indicator:	N/A
Significant Non-Complier Universe:	No
Unaddressed Significant Non-Complier Universe:	No
Addressed Significant Non-Complier Universe:	No
Significant Non-Complier With a Compliance Schedule Universe:	No
Financial Assurance Required:	Not reported
Handler Date of Last Change:	20150414
Recognized Trader-Importer:	No
Recognized Trader-Exporter:	No
Importer of Spent Lead Acid Batteries:	No
Exporter of Spent Lead Acid Batteries:	No
Recycler Activity Without Storage:	No
Manifest Broker:	No
Sub-Part P Indicator:	No

Hazardous Waste Summary:

Waste Code:	F002
Waste Description:	The Following Spent Halogenated Solvents: Tetrachloroethylene, Methylene Chloride, Trichloroethylene, 1,1,1-Trichloroethane, Chlorobenzene, 1,1,2-Trichloro-1,2,2-Trifluoroethane, Ortho-Dichlorobenzene, Trichlorofluoromethane, And 1,1,2, Trichloroethane; All Spent Solvent Mixtures/Blends Containing, Before Use, A Total Of Ten Percent Or More (By Volume) Of One Or More Of The Above Halogenated Solvents Or Those Solvents Listed In F001, F004, And F005; And Still Bottoms From The Recovery Of These Spent Solvents And Spent Solvent Mixtures.

Handler - Owner Operator:

Owner/Operator Indicator:	Operator
Owner/Operator Name:	NORMANDIE FRENCH CLEANERS
Legal Status:	Private
Date Became Current:	Not reported
Date Ended Current:	Not reported
Owner/Operator Address:	195 PARKSIDE AVE
Owner/Operator City,State,Zip:	BROOKLYN, NY 11226
Owner/Operator Telephone:	718-469-1074
Owner/Operator Telephone Ext:	Not reported
Owner/Operator Fax:	Not reported
Owner/Operator Email:	Not reported

Owner/Operator Indicator:	Owner
Owner/Operator Name:	NORMANDIE FRENCH CLEANERS
Legal Status:	Private
Date Became Current:	Not reported
Date Ended Current:	Not reported
Owner/Operator Address:	195 PARKSIDE AVE
Owner/Operator City,State,Zip:	BROOKLYN, NY 11226
Owner/Operator Telephone:	718-469-1074
Owner/Operator Telephone Ext:	Not reported
Owner/Operator Fax:	Not reported

NORMANDIE FRENCH CLEANERS (Continued) **1000295634**

Owner/Operator Email: Not reported

Owner/Operator Indicator: Owner
Owner/Operator Name: NORMANDIE FRENCH CLEANERS
Legal Status: Private
Date Became Current: Not reported
Date Ended Current: Not reported
Owner/Operator Address: 195 PARKSIDE AVE
Owner/Operator City,State,Zip: BROOKLYN, NY 11226
Owner/Operator Telephone: 718-469-1074
Owner/Operator Telephone Ext: Not reported
Owner/Operator Fax: Not reported
Owner/Operator Email: Not reported

Historic Generators:
Receive Date: 19990708
Handler Name: NORMANDIE FRENCH CLEANERS
Federal Waste Generator Description: Not a generator, verified
State District Owner: Ny
Large Quantity Handler of Universal Waste: No
Recognized Trader Importer: No
Recognized Trader Exporter: No
Spent Lead Acid Battery Importer: No
Spent Lead Acid Battery Exporter: No
Current Record: No
Non Storage Recycler Activity: Not reported
Electronic Manifest Broker: Not reported

Receive Date: 20060101
Handler Name: NORMANDIE FRENCH CLEANERS
Federal Waste Generator Description: Not a generator, verified
State District Owner: Ny
Large Quantity Handler of Universal Waste: No
Recognized Trader Importer: No
Recognized Trader Exporter: No
Spent Lead Acid Battery Importer: No
Spent Lead Acid Battery Exporter: No
Current Record: No
Non Storage Recycler Activity: Not reported
Electronic Manifest Broker: Not reported

Receive Date: 20070101
Handler Name: NORMANDIE FRENCH CLEANERS
Federal Waste Generator Description: Not a generator, verified
State District Owner: Ny
Large Quantity Handler of Universal Waste: No
Recognized Trader Importer: No
Recognized Trader Exporter: No
Spent Lead Acid Battery Importer: No
Spent Lead Acid Battery Exporter: No
Current Record: Yes
Non Storage Recycler Activity: Not reported
Electronic Manifest Broker: Not reported

Receive Date: 19950926
Handler Name: NORMANDIE FRENCH CLEANERS
Federal Waste Generator Description: Small Quantity Generator

NORMANDIE FRENCH CLEANERS (Continued) **1000295634**

State District Owner: Ny
Large Quantity Handler of Universal Waste: No
Recognized Trader Importer: No
Recognized Trader Exporter: No
Spent Lead Acid Battery Importer: No
Spent Lead Acid Battery Exporter: No
Current Record: No
Non Storage Recycler Activity: Not reported
Electronic Manifest Broker: Not reported

List of NAICS Codes and Descriptions:
NAICS Codes: No NAICS Codes Found

Facility Has Received Notices of Violations:
Violations: No Violations Found

Evaluation Action Summary:
Evaluations: No Evaluations Found

ICIS:
Enforcement Action ID: NY000A0000261070049000313
FRS ID: 110064448236
Action Name: K & L AVALON CLEANERS 36047R110900313
Facility Name: K & L AVALON CLEANERS
Facility Address: 195 AVENUE U
BROOKLYN, NY 112233752
Enforcement Action Type: Notice of Violation
Facility County: KINGS
Program System Acronym: AIR
Enforcement Action Forum Desc: Administrative - Informal
EA Type Code: NOV
Facility SIC Code: 7216
Federal Facility ID: Not reported
Latitude in Decimal Degrees: 40.59658
Longitude in Decimal Degrees: -73.97689
Permit Type Desc: Not reported
Program System Acronym: NY0000002610700490
Facility NAICS Code: 812320
Tribal Land Code: Not reported

Enforcement Action ID: NY000A0000261070049000305
FRS ID: 110064448236
Action Name: K & L AVALON CLEANERS 36047R110900305
Facility Name: K & L AVALON CLEANERS
Facility Address: 195 AVENUE U
BROOKLYN, NY 112233752
Enforcement Action Type: Administrative Order
Facility County: KINGS
Program System Acronym: AIR
Enforcement Action Forum Desc: Administrative - Formal
EA Type Code: SCAAAO
Facility SIC Code: 7216
Federal Facility ID: Not reported
Latitude in Decimal Degrees: 40.59658

NORMANDIE FRENCH CLEANERS (Continued) **1000295634**

Longitude in Decimal Degrees: -73.97689
Permit Type Desc: Not reported
Program System Acronym: NY0000002610700490
Facility NAICS Code: 812320
Tribal Land Code: Not reported

Enforcement Action ID: NY000A0000261070049000303
FRS ID: 110064448236
Action Name: K & L AVALON CLEANERS 36047R110900303
Facility Name: K & L AVALON CLEANERS
Facility Address: 195 AVENUE U
BROOKLYN, NY 112233752
Enforcement Action Type: Notice of Violation
Facility County: KINGS
Program System Acronym: AIR
Enforcement Action Forum Desc: Administrative - Informal
EA Type Code: NOV
Facility SIC Code: 7216
Federal Facility ID: Not reported
Latitude in Decimal Degrees: 40.59658
Longitude in Decimal Degrees: -73.97689
Permit Type Desc: Not reported
Program System Acronym: NY0000002610700490
Facility NAICS Code: 812320
Tribal Land Code: Not reported

Enforcement Action ID: 02-1997-0450
FRS ID: 110001574314
Action Name: NORMANDY FRENCH CLEANERS
Facility Name: NORMANDY FREMCH CLEANERS
Facility Address: 195 PARKSIDE AVENUE
BROOKLYN, NY 11226
Enforcement Action Type: CAA 113A Admin Compliance Order (Non-Penalty)
Facility County: KINGS
Program System Acronym: ICIS
Enforcement Action Forum Desc: Administrative - Formal
EA Type Code: 113A
Facility SIC Code: 7216
Federal Facility ID: Not reported
Latitude in Decimal Degrees: 40.655102
Longitude in Decimal Degrees: -73.961316
Permit Type Desc: Not reported
Program System Acronym: 9718
Facility NAICS Code: Not reported
Tribal Land Code: Not reported

Facility Name: NORMANDY FRENCH CLEANERS
Address: 195 PARKSIDE AVENUE
Tribal Indicator: N
Fed Facility: No
NAIC Code: Not reported
SIC Code: 7216

Facility Name: NORMANDY FRENCH CLEANERS
Address: 195 PARKSIDE AVENUE
Tribal Indicator: N

NORMANDIE FRENCH CLEANERS (Continued) **1000295634**

Fed Facility: No
NAIC Code: Not reported
SIC Code: 7216

Facility Name: NORMANDY FRENCH CLEANERS
Address: 195 PARKSIDE AVENUE
Tribal Indicator: N
Fed Facility: No
NAIC Code: Not reported
SIC Code: 7216

FINDS:
Registry ID: 110001574314

Click Here for FRS Facility Detail Report:

Environmental Interest/Information System:
The New York Department of Environmental Conservation Facility Information System (FIS) database houses all information about facilities that are regulated or of environmental interest to the state of New York.
The Integrated Compliance Information System (ICIS) provides a database that, when complete, will contain integrated enforcement and compliance information across most of EPA's programs. The vision for ICIS is to replace EPA's independent databases that contain enforcement data with a single repository for that information. Currently, ICIS contains all Federal Administrative and Judicial enforcement actions and a subset of the Permit Compliance System (PCS), which supports the National Pollutant Discharge Elimination System (NPDES). This information is maintained in ICIS by EPA in the Regional offices and it at Headquarters. A future release of ICIS will completely replace PCS and will integrate that information with Federal actions already in the system. ICIS also has the capability to track other activities that support compliance and enforcement programs, including incident tracking, compliance assistance, and compliance monitoring.
The Resource Conservation and Recovery Act Information System (RCRAInfo) is EPA's comprehensive information system in support of the Resource Conservation and Recovery Act (RCRA) of 1976 and the Hazardous and Solid Waste Amendments (HSWA) of 1984. It tracks many types of information about generators, transporters, treaters, storers, and disposers of hazardous waste.

Click this hyperlink while viewing on your computer to access additional FINDS: detail in the EDR Site Report.

ECHO:
Envid: 1000295634
Registry ID: 110001574314
DFR URL: http://echo.epa.gov/detailed-facility-report?fid=110001574314
Name: NORMANDIE FRENCH CLEANERS
Address: 195 PARKSIDE AVENUE
City,State,Zip: BROOKLYN, NY 11226

Manifest Facility Information:
EPA ID: NYD981085319
Country: USA

NORMANDIE FRENCH CLEANERS (Continued) **1000295634**

Name:	NORMANDIE FR CLNRS
Address:	195 PARKSIDE AVE
Address 2:	Not reported
City,State,Zip:	BROOKLYN, NY 11226-1303
Zip 4:	Not reported
Location Address 1:	195 PARKSIDE AVE
Location Address 2:	Not reported
Location City,State,Zip:	BROOKLYN, NY 11226
Location Zip 4:	Not reported
Facility Status:	Not reported
Total Tanks:	Not reported
Code:	BP

Mailing:

Mailing Name:	NORMANDIE FR CLNRS
Mailing Contact:	NORMANDIE FR CLNRS
Mailing Address 1:	195 PARKSIDE AVENUE
Mailing Address 2:	Not reported
Mailing City,State,Zip:	BROOKLYN, NY 11226
Mailing Zip 4:	Not reported
Mailing Country:	USA
Mailing Phone:	7184691074

Manifest Data:

Document ID:	NYC1779311
Manifest Status:	Not reported
Trans1 State ID:	AM6252NY
Year:	1992
Trans2 State ID:	Not reported
Generator Ship Date:	07/28/1992
Trans1 Recv Date:	07/28/1992
Trans2 Recv Date:	Not reported
TSD Site Recv Date:	07/28/1992
Part A Recv Date:	Not reported
Part B Recv Date:	Not reported
Generator EPA ID:	NYD981085319
Trans1 EPA ID:	ILD051060408
Trans2 EPA ID:	Not reported
TSDF ID 1:	NYD980785760
TSDF ID 2:	Not reported
Manifest Tracking Number:	Not reported
Import Indicator:	Not reported
Export Indicator:	Not reported
Discr Quantity Indicator:	Not reported
Discr Type Indicator:	Not reported
Discr Residue Indicator:	Not reported
Discr Partial Reject Indicator:	Not reported
Discr Full Reject Indicator:	Not reported
Manifest Ref Number:	Not reported
Alt Facility RCRA ID:	Not reported
Alt Facility Sign Date:	Not reported
MGMT Method Type Code:	Not reported
Waste Code 1:	THE FOLLOWING SPENT HALOGENATED SOLVENTS: TETRACHLOROETHYLENE, METH
Waste Code 2:	Not reported
Waste Code 3:	Not reported
Waste Code 4:	Not reported
Waste Code 5:	Not reported

NORMANDIE FRENCH CLEANERS (Continued) **1000295634**

Waste Code 6:	Not reported
Quantity:	00195
Units:	Pounds
Number of Containers:	001
Container Type:	Fiberboard or plastic drums, barrels, kegs
Handling Method:	Burn
Specific Gravity:	01.00
Document ID:	NYC3137927
Manifest Status:	Not reported
Trans1 State ID:	JE4550NY
Year:	1994
Trans2 State ID:	Not reported
Generator Ship Date:	07/15/1994
Trans1 Recv Date:	07/15/1994
Trans2 Recv Date:	Not reported
TSD Site Recv Date:	07/15/1994
Part A Recv Date:	Not reported
Part B Recv Date:	Not reported
Generator EPA ID:	NYD981085319
Trans1 EPA ID:	ILD984908202
Trans2 EPA ID:	Not reported
TSDF ID 1:	NYD980785760
TSDF ID 2:	Not reported
Manifest Tracking Number:	Not reported
Import Indicator:	Not reported
Export Indicator:	Not reported
Discr Quantity Indicator:	Not reported
Discr Type Indicator:	Not reported
Discr Residue Indicator:	Not reported
Discr Partial Reject Indicator:	Not reported
Discr Full Reject Indicator:	Not reported
Manifest Ref Number:	Not reported
Alt Facility RCRA ID:	Not reported
Alt Facility Sign Date:	Not reported
MGMT Method Type Code:	Not reported
Waste Code 1:	THE FOLLOWING SPENT HALOGENATED SOLVENTS: TETRACHLOROETHYLENE, METH
Waste Code 2:	Not reported
Waste Code 3:	Not reported
Waste Code 4:	Not reported
Waste Code 5:	Not reported
Waste Code 6:	Not reported
Quantity:	00195
Units:	Pounds
Number of Containers:	001
Container Type:	Fiberboard or plastic drums, barrels, kegs
Handling Method:	Burn
Specific Gravity:	01.00
Document ID:	NYC1102522
Manifest Status:	Not reported
Trans1 State ID:	AM6252NY
Year:	1991
Trans2 State ID:	Not reported
Generator Ship Date:	07/25/1991
Trans1 Recv Date:	07/25/1991
Trans2 Recv Date:	Not reported

NORMANDIE FRENCH CLEANERS (Continued) **1000295634**

TSD Site Recv Date:	07/25/1991
Part A Recv Date:	Not reported
Part B Recv Date:	Not reported
Generator EPA ID:	NYD981085319
Trans1 EPA ID:	ILD051060408
Trans2 EPA ID:	Not reported
TSDF ID 1:	NYD980785760
TSDF ID 2:	Not reported
Manifest Tracking Number:	Not reported
Import Indicator:	Not reported
Export Indicator:	Not reported
Discr Quantity Indicator:	Not reported
Discr Type Indicator:	Not reported
Discr Residue Indicator:	Not reported
Discr Partial Reject Indicator:	Not reported
Discr Full Reject Indicator:	Not reported
Manifest Ref Number:	Not reported
Alt Facility RCRA ID:	Not reported
Alt Facility Sign Date:	Not reported
MGMT Method Type Code:	Not reported
Waste Code 1:	THE FOLLOWING SPENT HALOGENATED SOLVENTS: TETRACHLOROETHYLENE, METH
Waste Code 2:	Not reported
Waste Code 3:	Not reported
Waste Code 4:	Not reported
Waste Code 5:	Not reported
Waste Code 6:	Not reported
Quantity:	00195
Units:	Pounds
Number of Containers:	001
Container Type:	Fiberboard or plastic drums, barrels, kegs
Handling Method:	Burn
Specific Gravity:	01.00
Document ID:	NYC1550406
Manifest Status:	Not reported
Trans1 State ID:	AM6252NY
Year:	1992
Trans2 State ID:	Not reported
Generator Ship Date:	04/10/1992
Trans1 Recv Date:	04/10/1992
Trans2 Recv Date:	Not reported
TSD Site Recv Date:	04/10/1992
Part A Recv Date:	Not reported
Part B Recv Date:	Not reported
Generator EPA ID:	NYD981085319
Trans1 EPA ID:	ILD051060408
Trans2 EPA ID:	Not reported
TSDF ID 1:	NYD980785760
TSDF ID 2:	Not reported
Manifest Tracking Number:	Not reported
Import Indicator:	Not reported
Export Indicator:	Not reported
Discr Quantity Indicator:	Not reported
Discr Type Indicator:	Not reported
Discr Residue Indicator:	Not reported
Discr Partial Reject Indicator:	Not reported
Discr Full Reject Indicator:	Not reported

NORMANDIE FRENCH CLEANERS (Continued) **1000295634**

Manifest Ref Number:	Not reported
Alt Facility RCRA ID:	Not reported
Alt Facility Sign Date:	Not reported
MGMT Method Type Code:	Not reported
Waste Code 1:	THE FOLLOWING SPENT HALOGENATED SOLVENTS: TETRACHLOROETHYLENE, METH
Waste Code 2:	Not reported
Waste Code 3:	Not reported
Waste Code 4:	Not reported
Waste Code 5:	Not reported
Waste Code 6:	Not reported
Quantity:	00060
Units:	Pounds
Number of Containers:	001
Container Type:	Metal drums, barrels, kegs
Handling Method:	Burn
Specific Gravity:	01.00

Document ID:	NYB8526672
Manifest Status:	Not reported
Trans1 State ID:	XZ90GR501
Year:	1997
Trans2 State ID:	Not reported
Generator Ship Date:	03/18/1997
Trans1 Recv Date:	03/18/1997
Trans2 Recv Date:	Not reported
TSD Site Recv Date:	03/24/1997
Part A Recv Date:	Not reported
Part B Recv Date:	Not reported
Generator EPA ID:	NYD981085319
Trans1 EPA ID:	NJD000564906
Trans2 EPA ID:	Not reported
TSDF ID 1:	NYD082785429
TSDF ID 2:	Not reported
Manifest Tracking Number:	Not reported
Import Indicator:	Not reported
Export Indicator:	Not reported
Discr Quantity Indicator:	Not reported
Discr Type Indicator:	Not reported
Discr Residue Indicator:	Not reported
Discr Partial Reject Indicator:	Not reported
Discr Full Reject Indicator:	Not reported
Manifest Ref Number:	Not reported
Alt Facility RCRA ID:	Not reported
Alt Facility Sign Date:	Not reported
MGMT Method Type Code:	Not reported
Waste Code 1:	THE FOLLOWING SPENT HALOGENATED SOLVENTS: TETRACHLOROETHYLENE, METH
Waste Code 2:	Not reported
Waste Code 3:	Not reported
Waste Code 4:	Not reported
Waste Code 5:	Not reported
Waste Code 6:	Not reported
Quantity:	00150
Units:	Pounds
Number of Containers:	001
Container Type:	Metal drums, barrels, kegs
Handling Method:	Burn
Specific Gravity:	01.00

NORMANDIE FRENCH CLEANERS (Continued) **1000295634**

Document ID:	NYC2307609
Manifest Status:	Not reported
Trans1 State ID:	HW8207NY
Year:	1993
Trans2 State ID:	Not reported
Generator Ship Date:	05/24/1993
Trans1 Recv Date:	05/24/1993
Trans2 Recv Date:	Not reported
TSD Site Recv Date:	05/24/1993
Part A Recv Date:	Not reported
Part B Recv Date:	Not reported
Generator EPA ID:	NYD981085319
Trans1 EPA ID:	ILD051060408
Trans2 EPA ID:	Not reported
TSDF ID 1:	NYD980785760
TSDF ID 2:	Not reported
Manifest Tracking Number:	Not reported
Import Indicator:	Not reported
Export Indicator:	Not reported
Discr Quantity Indicator:	Not reported
Discr Type Indicator:	Not reported
Discr Residue Indicator:	Not reported
Discr Partial Reject Indicator:	Not reported
Discr Full Reject Indicator:	Not reported
Manifest Ref Number:	Not reported
Alt Facility RCRA ID:	Not reported
Alt Facility Sign Date:	Not reported
MGMT Method Type Code:	Not reported
Waste Code 1:	THE FOLLOWING SPENT HALOGENATED SOLVENTS: TETRACHLOROETHYLENE, METH
Waste Code 2:	Not reported
Waste Code 3:	Not reported
Waste Code 4:	Not reported
Waste Code 5:	Not reported
Waste Code 6:	Not reported
Quantity:	00060
Units:	Pounds
Number of Containers:	001
Container Type:	Metal drums, barrels, kegs
Handling Method:	Burn
Specific Gravity:	01.00

Document ID:	NYC1863549
Manifest Status:	Not reported
Trans1 State ID:	AM6252NY
Year:	1992
Trans2 State ID:	Not reported
Generator Ship Date:	10/12/1992
Trans1 Recv Date:	10/12/1992
Trans2 Recv Date:	Not reported
TSD Site Recv Date:	10/12/1992
Part A Recv Date:	Not reported
Part B Recv Date:	Not reported
Generator EPA ID:	NYD981085319
Trans1 EPA ID:	ILD051060408
Trans2 EPA ID:	Not reported
TSDF ID 1:	NYD980785760
TSDF ID 2:	Not reported

NORMANDIE FRENCH CLEANERS (Continued) **1000295634**

Manifest Tracking Number:	Not reported
Import Indicator:	Not reported
Export Indicator:	Not reported
Discr Quantity Indicator:	Not reported
Discr Type Indicator:	Not reported
Discr Residue Indicator:	Not reported
Discr Partial Reject Indicator:	Not reported
Discr Full Reject Indicator:	Not reported
Manifest Ref Number:	Not reported
Alt Facility RCRA ID:	Not reported
Alt Facility Sign Date:	Not reported
MGMT Method Type Code:	Not reported
Waste Code 1:	THE FOLLOWING SPENT HALOGENATED SOLVENTS: TETRACHLOROETHYLENE, METH
Waste Code 2:	Not reported
Waste Code 3:	Not reported
Waste Code 4:	Not reported
Waste Code 5:	Not reported
Waste Code 6:	Not reported
Quantity:	00060
Units:	Pounds
Number of Containers:	001
Container Type:	Metal drums, barrels, kegs
Handling Method:	Burn
Specific Gravity:	01.00
Document ID:	NYA8609883
Manifest Status:	C - Completed copy
Trans1 State ID:	NYAMP4503
Year:	1987
Trans2 State ID:	Not reported
Generator Ship Date:	871221
Trans1 Recv Date:	871221
Trans2 Recv Date:	Not reported
TSD Site Recv Date:	871221
Part A Recv Date:	871228
Part B Recv Date:	871228
Generator EPA ID:	NYD981085319
Trans1 EPA ID:	ILD051060408
Trans2 EPA ID:	Not reported
TSDF ID 1:	NYD980785760
TSDF ID 2:	Not reported
Manifest Tracking Number:	Not reported
Import Indicator:	Not reported
Export Indicator:	Not reported
Discr Quantity Indicator:	Not reported
Discr Type Indicator:	Not reported
Discr Residue Indicator:	Not reported
Discr Partial Reject Indicator:	Not reported
Discr Full Reject Indicator:	Not reported
Manifest Ref Number:	Not reported
Alt Facility RCRA ID:	Not reported
Alt Facility Sign Date:	Not reported
MGMT Method Type Code:	Not reported
Waste Code 1:	THE FOLLOWING SPENT HALOGENATED SOLVENTS: TETRACHLOROETHYLENE, METH
Waste Code 2:	Not reported
Waste Code 3:	Not reported
Waste Code 4:	Not reported

NORMANDIE FRENCH CLEANERS (Continued) **1000295634**

Waste Code 5:	Not reported
Waste Code 6:	Not reported
Quantity:	00080
Units:	Pounds
Number of Containers:	001
Container Type:	Fiber or plastic boxes, cartons, cases
Handling Method:	Recycle
Specific Gravity:	100
Document ID:	NYC0397179
Manifest Status:	Not reported
Trans1 State ID:	000000000
Year:	1990
Trans2 State ID:	Not reported
Generator Ship Date:	07/30/1990
Trans1 Recv Date:	07/30/1990
Trans2 Recv Date:	Not reported
TSD Site Recv Date:	07/30/1990
Part A Recv Date:	Not reported
Part B Recv Date:	Not reported
Generator EPA ID:	NYD981085319
Trans1 EPA ID:	ILD051060408
Trans2 EPA ID:	Not reported
TSDF ID 1:	NYD980785760
TSDF ID 2:	Not reported
Manifest Tracking Number:	Not reported
Import Indicator:	Not reported
Export Indicator:	Not reported
Discr Quantity Indicator:	Not reported
Discr Type Indicator:	Not reported
Discr Residue Indicator:	Not reported
Discr Partial Reject Indicator:	Not reported
Discr Full Reject Indicator:	Not reported
Manifest Ref Number:	Not reported
Alt Facility RCRA ID:	Not reported
Alt Facility Sign Date:	Not reported
MGMT Method Type Code:	Not reported
Waste Code 1:	THE FOLLOWING SPENT HALOGENATED SOLVENTS: TETRACHLOROETHYLENE, METH
Waste Code 2:	Not reported
Waste Code 3:	Not reported
Waste Code 4:	Not reported
Waste Code 5:	Not reported
Waste Code 6:	Not reported
Quantity:	00060
Units:	Pounds
Number of Containers:	001
Container Type:	Metal drums, barrels, kegs
Handling Method:	Burn
Specific Gravity:	01.00
Document ID:	NYA8654354
Manifest Status:	C - Completed copy
Trans1 State ID:	NY16549GU
Year:	1988
Trans2 State ID:	Not reported
Generator Ship Date:	880118
Trans1 Recv Date:	880118

NORMANDIE FRENCH CLEANERS (Continued) **1000295634**

Trans2 Recv Date:	Not reported
TSD Site Recv Date:	880118
Part A Recv Date:	880125
Part B Recv Date:	880126
Generator EPA ID:	NYD981085319
Trans1 EPA ID:	ILD051060408
Trans2 EPA ID:	Not reported
TSDF ID 1:	NYD980785760
TSDF ID 2:	Not reported
Manifest Tracking Number:	Not reported
Import Indicator:	Not reported
Export Indicator:	Not reported
Discr Quantity Indicator:	Not reported
Discr Type Indicator:	Not reported
Discr Residue Indicator:	Not reported
Discr Partial Reject Indicator:	Not reported
Discr Full Reject Indicator:	Not reported
Manifest Ref Number:	Not reported
Alt Facility RCRA ID:	Not reported
Alt Facility Sign Date:	Not reported
MGMT Method Type Code:	Not reported
Waste Code 1:	THE FOLLOWING SPENT HALOGENATED SOLVENTS: TETRACHLOROETHYLENE, METH
Waste Code 2:	Not reported
Waste Code 3:	Not reported
Waste Code 4:	Not reported
Waste Code 5:	Not reported
Waste Code 6:	Not reported
Quantity:	00195
Units:	Pounds
Number of Containers:	001
Container Type:	Fiberboard or plastic drums, barrels, kegs
Handling Method:	Recycle
Specific Gravity:	100

Document ID:	NYC4166212
Manifest Status:	Not reported
Trans1 State ID:	NYJE4550
Year:	1996
Trans2 State ID:	Not reported
Generator Ship Date:	06/28/1996
Trans1 Recv Date:	06/28/1996
Trans2 Recv Date:	07/03/1996
TSD Site Recv Date:	07/05/1996
Part A Recv Date:	Not reported
Part B Recv Date:	Not reported
Generator EPA ID:	NYD981085319
Trans1 EPA ID:	ILD984908202
Trans2 EPA ID:	ARD981908551
TSDF ID 1:	OHD980587364
TSDF ID 2:	Not reported
Manifest Tracking Number:	Not reported
Import Indicator:	Not reported
Export Indicator:	Not reported
Discr Quantity Indicator:	Not reported
Discr Type Indicator:	Not reported
Discr Residue Indicator:	Not reported
Discr Partial Reject Indicator:	Not reported

NORMANDIE FRENCH CLEANERS (Continued) **1000295634**

Discr Full Reject Indicator:	Not reported
Manifest Ref Number:	Not reported
Alt Facility RCRA ID:	Not reported
Alt Facility Sign Date:	Not reported
MGMT Method Type Code:	Not reported
Waste Code 1:	THE FOLLOWING SPENT HALOGENATED SOLVENTS: TETRACHLOROETHYLENE, METH
Waste Code 2:	Not reported
Waste Code 3:	Not reported
Waste Code 4:	Not reported
Waste Code 5:	Not reported
Waste Code 6:	Not reported
Quantity:	00195
Units:	Pounds
Number of Containers:	001
Container Type:	Metal drums, barrels, kegs
Handling Method:	Burn
Specific Gravity:	01.00

Click this hyperlink while viewing on your computer to access
102 additional NY MANIFEST: record(s) in the EDR Site Report.

NYC OER:

Name:	205 PARK AVENUE
Address:	195 PARK AVENUE
City,State,Zip:	BROOKLYN, NY
Latitude:	40.696167
Longitude:	-73.971294
OER Project Numbers:	15TMP0625K,15EHAN039K,20CVCP060K
BBL:	3020330050
OER Program:	VCP (Enrolled), E/RD (Review)
Class:	Active (A)
Phase:	Approved Remedial Plan
URL:	https://a002-epic.nyc.gov/app/workspace/3145/docrepository
Postcode:	2
Community Board:	35
Council District:	211
Census Tract:	3000000
BIN:	3020330050
NTA:	Fort Greene

---

426 West 1/2-1 0.964 mi. 5088 ft.

FORMER O.Z. ELECTRICAL
198 DOUGLASS STREET
BROOKLYN, NY 11217

NY SHWS S108057803
NY Spills N/A

Relative: Lower

Actual: 7 ft.

SHWS:

Name:	FORMER O.Z. ELECTRICAL
Address:	198 DOUGLASS STREET
City,State,Zip:	BROOKLYN, NY 11217
Program:	HW
Site Code:	450318
Classification:	N
Region:	2
Acres:	0.170
HW Code:	224152

FORMER O.Z. ELECTRICAL (Continued) **S108057803**

Record Add: 06/10/2011
Record Upd: 08/24/2012
Updated By: DPKAPLAN
Site Description: LOCATION: The Site is located at 198 Douglass Street in Brooklyn, between Bond Street and the Gowanus Canal. SITE FEATURES: The property is 0.18 acres and features a one-story warehouse building which is currently used for the storage of art and antique goods and furniture. CURRENT USE/ZONING: The property is currently used for the storage of antique goods. It is zoned for manufacturing use. HISTORICAL USES: The Site has historically been used for a variety of industrial purposes. Prior to its current use, the Site was owned and operated by Paramount Plumbing (approx. 1995 to 1998) and O.Z. Electrical Manufacturing Company Inc. (approx. 1960 to 1995). O.Z. also formerly owned and operated on the adjacent property (196 Douglass) as well as three buildings to the west, across Bond Street (262 Bond Street). Earlier owners/operators include P.H. Hughes Lime, Brick and Lath Yard (approx. 1887 to 1900); a gravel/crushed stone yard (approx. 1900 to 1930); and the Knickerbockers Ice Company, which included a machine shop (1930?s). SITE GEOLOGY AND HYDROGEOLOGY: Fill material consisting of sand, silt, gravel, and construction/demolition debris has been encountered to approximately 10 feet below ground surface (fbgs). Beneath the fill material (10 to 36 fbgs) is a sequence of inter-bedded silt, clay, sand, and peat layers atop fine to coarse-grained sand to a depth of approximately 48 fbgs. Groundwater has been encountered at depths ranging from 1.5 fbgs to 9 fbgs, during various investigations. USEPA Superfund investigations in the area of the Gowanus Canal have found that shallow groundwater flows toward the canal at both low and high tide. Intermediate groundwater generally flows upward toward the canal. Based on water chemistry measurements in surface water and groundwater (collected during Superfund investigations of the Gowanus Canal), it was concluded that infiltration from the canal controls water quality in shallow wells adjacent to the canal, with decreasing influence with distance from the canal. The site did not qualify for addition to the Registry of Inactive Hazardous Disposal Sites.
Env Problem: NATURE AND EXTENT OF CONTAMINATION: A Site Investigation performed in April/May 2012 confirmed that tetrachloroethene (PCE) previously detected in groundwater was limited and not indicative of a release of hazardous waste. GROUNDWATER: In 2006, PCE was detected in groundwater at a concentration of 1,600 parts per billion (ppb) and benzene at 14 ppb, from one grab groundwater sample collected from one boring. In the 2012 Site Investigation, groundwater was sampled from four groundwater monitoring wells. Groundwater samples were analyzed for volatile organic compounds (VOCs). Several VOCs were detected; however, the only contaminants detected at concentrations that exceed standards were isopropylbenzene (detected at 5.1 ppb compared to the standard of 5.0 ppb) and methyl tertiary butyl ether (MTBE) (detected at 10.7 ppb compared to the standard of 10 ppb). The standards cited for groundwater are the NYS Ambient Water Quality Standards and Guidance Values for Water Class GA from NYSDEC Technical & Operational Guidance Series (TOGS) 1.1.1. SOIL: The 2012 Site Investigation included soil sampling from 7 soil borings and analysis for VOCs. The only contaminant detected above standards was isopropylbenzene, detected at 3.91 parts per million (ppm) compared to the CP-51 Supplemental Soil Cleanup Objective for protection of groundwater of 2.3 ppm. A few VOCs were detected on site in the 2006 soil boring, but at very low concentrations. SOIL

FORMER O.Z. ELECTRICAL (Continued) **S108057803**

VAPOR: In soil vapor, trichloroethene (TCE) was detected in two samples at a maximum concentration of 200 micrograms per cubic meter (ug/m3); however TCE was not detected above reporting limits in concurrent indoor air samples. The site did not qualify for addition to the Registry of Inactive Hazardous Disposal Sites.

Health Problem:	Not reported
Dump:	Not reported
Structure:	Not reported
Lagoon:	Not reported
Landfill:	Not reported
Pond:	Not reported
Disp Start:	Not reported
Disp Term:	Not reported
Lat/Long:	Not reported
Dell:	Not reported
Record Add:	Not reported
Record Upd:	Not reported
Updated By:	Not reported
Own Op:	4
Sub Type:	03
Owner Name:	Jean Lignel
Owner Company:	Not reported
Owner Address:	332 Bleecker St., Apt. 10
Owner Addr2:	Not reported
Owner City,St,Zip:	New York, NY 10014-2980
Owner Country:	United States of America
Own Op:	1
Sub Type:	05
Owner Name:	Stephen D. Kramer, Esq. c/o Phillips Nizer, LLP
Owner Company:	Matthews Investments Limited
Owner Address:	666 Fifth Avenue
Owner Addr2:	Not reported
Owner City,St,Zip:	New York, NY 10103-0084
Owner Country:	United States of America
HW Code:	Not reported
Waste Type:	Not reported
Waste Quantity:	Not reported
Waste Code:	Not reported
Crossref ID:	Not reported
Cross Ref Type Code:	Not reported
Cross Ref Type:	Not reported
Record Added Date:	Not reported
Record Updated:	Not reported
Updated By:	Not reported

SPILLS:

Name:	FORMER O.Z. ELECTRIC & MANUFACTURING COMPANY
Address:	198 DOUGLASS ST
City,State,Zip:	BROOKLYN, NY
Spill Number/Closed Date:	0603334 / 2021-03-30
Facility ID:	0603334
Facility Type:	ER
DER Facility ID:	316117
Site ID:	366030
DEC Region:	2
Spill Cause:	Unknown
Spill Class:	D4

FORMER O.Z. ELECTRICAL (Continued) **S108057803**

SWIS:	2401
Spill Date:	2006-06-02
Investigator:	DPKAPLAN
Referred To:	Not reported
Reported to Dept:	2006-06-26
CID:	409
Water Affected:	Not reported
Spill Source:	Unknown
Spill Notifier:	Local Agency
Cleanup Ceased:	Not reported
Cleanup Meets Std:	False
Last Inspection:	Not reported
Recommended Penalty:	False
UST Trust:	False
Remediation Phase:	0
Date Entered In Computer:	2006-06-26
Spill Record Last Update:	2021-03-30
Spiller Name:	JEFFERY FLANNIGAN
Spiller Company:	Not reported
Spiller Address:	Not reported
Spiller Company:	999
Contact Name:	JEFFERY FLANNIGAN
DEC Memo:	THERE WAS SOIL SAMPLE TESTING AND GROUND WATER TESTING. THERE WAS DIFFENENT MATERIAL THAT WAS FOUND AT THE SITE. THERE ARE TRACES OF VOLITALE ORGANIC COMPOUND, TETRACHLOROETHENE,ETHYLBENZENE, XYLENE WAS FOUND IN SOIL SAMPLE. THE WATER SAMPLE HAD BENZINE, TETRACHLOROETHENE. THEY WERE DIGGING AT THIS SITE.
Remarks:	DEC Piper contacted Caller Jeff Flannigan. He will copy report and analytical and send to DEC. 9/8/06- DEC Piper reviewed subsurface investigation report. AS per report, investigaestigation was due to the presence of petroleum vaprs inside work area. 1 boring was completed. Groundwater was encountrered at 9 feet bgs. A water sample was collected at 34 feet which contained elevated levels of benzene, PCE and a variety of SVOCs were above standards. A soil sample was collected at 36 feet bgs which indicated trace levels of clorinated solvents. Indoor air samples revesaled elevated levels of petroleum and clorinated solvents were detected above standards. Due to the soil and gw samples not being collected at the gw interface, the concentrations observed where collected, and indoor air quality, additional investigation is warranted. Case referred to remediation. 9/20/06- DEC Piper . Spill transpferred to remediation as per Austin on 9/8/06. 11/13/06 - reviewed site assessment report, found PERC in GW. Need to contact consultant to get more delineation of the GW contamination. - KST 4/11/08 - This spill has been transferred to D. Kaplan. Since previous reports were missing the representative of the site was contacted and the subsurface investigation report was obtained from the environmental consultant. 5/7/08 - Met the environmental consultant (Djamel Lekmine, AMEC), architect Jeff Flannigan who was acting as representative of the owner (was in charge of construction at the time the spill was reported), and attorney for the owner at the site. The entire lot is covered with a building with slab on grade finished floor. The building serves as a storage facility for fine art. It was explained that additional investigation was necessary. 5/19/08 - Environmental consultant sent a proposed work plan for additional investigation which was very

FORMER O.Z. ELECTRICAL (Continued) **S108057803**

incomplete (see edocs). 5/27/08 - A letter was sent to the environmental consultant describing additional requirements for a subsurface investigation. 8/26/08 - Attorney for the owner has been trying to work out a site access agreement with the owner of the adjacent property (196 Douglass St). Representative for the owner of 196 indicated that they are unwilling to grant site access. 9/26/08 - After negotiations with the owner of 196 Douglass for site access proved unsuccessful, DEC attorney (John Urda) sent a letter to the owner siting statutory authority for site access for investigation work. See edocs. 5/11/09- The work was performed February 10th and 11th. The report has not yet been received. 6/18/10-Vought-Received inquiry from DEC Austin as to whether Site should be transferred to Vought as P-Site . Vought discussed with DEC O'Connell and spill reassigned from Kaplan to Vought and entered into P-Site Tracking Spreadsheet. 2/8/11-Vought-Spill transferred from DEC Vought to DEC Kaplan for further action. 6/10/11 - Transferred to hazardous waste program as potential hazardous waste site (P site 224152) 3/30/21 - closed - cross-reference site no 224152. (JHO)

All Materials:

Site ID:	366030
Operable Unit ID:	1123996
Operable Unit:	01
Material ID:	2113473
Material Code:	0854A
Material Name:	benzene
Case No.:	00071432
Material FA:	Hazardous Material
Quantity:	.00
Units:	G
Recovered:	.00
Resource Affected:	Groundwater
Oxygenate:	Not reported

Site ID:	366030
Operable Unit ID:	1123996
Operable Unit:	01
Material ID:	2184492
Material Code:	0040B
Material Name:	PCE
Case No.:	Not reported
Material FA:	Other
Quantity:	Not reported
Units:	G
Recovered:	Not reported
Resource Affected:	Groundwater
Oxygenate:	Not reported

CE427 **1 WSQ** **NY AST** **S121969019**
NW **420 ALBEE SQ WEST** **NY MANIFEST** **N/A**
1/2-1 **BROOKLYN, NY 11201** **NY NYC OER**
0.965 mi.
5094 ft. **Site 2 of 3 in cluster CE**

Relative:
Lower

Actual:
44 ft.

AST:

Name:	ONE WILLOUGHBY SQUARE
Address:	420 ALBEE SQUARE
City,State,Zip:	BROOKLYN, NY 11201
Region:	STATE
DEC Region:	2
Site Status:	Active
Facility Id:	2-613174
Program Type:	PBS
UTM X:	Not reported
UTM Y:	Not reported
Expiration Date:	11/01/2023
Site Type:	Apartment Building/Office Building

Affiliation Records:

Site Id:	610609
Affiliation Type:	Facility Owner
Company Name:	JEMB ALBEE SQUARE LLC
Contact Type:	SR. EXEC. HEAD OF OPS.
Contact Name:	ANDREW HARDY
Address1:	420 ALBEE SQUARE
Address2:	Not reported
City:	BROOKLYN
State:	NY
Zip Code:	11201
Country Code:	001
Phone:	(212) 608-5100 212
EMail:	Not reported
Fax Number:	Not reported
Modified By:	ACDANIEL
Date Last Modified:	2020-08-26

Site Id:	610609
Affiliation Type:	Mail Contact
Company Name:	JEMB ALBEE SQUARE LLC
Contact Type:	Not reported
Contact Name:	ANTHONY BELFIORE
Address1:	420 ALBEE SQUARE
Address2:	Not reported
City:	BROOKLYN
State:	NY
Zip Code:	11201
Country Code:	001
Phone:	(212) 608-5100 212
EMail:	ANTHONY@JEMBREALTY.COM
Fax Number:	Not reported
Modified By:	ACDANIEL
Date Last Modified:	2020-08-26

Site Id:	610609
Affiliation Type:	Facility Operator
Company Name:	ONE WILLOUGHBY SQUARE
Contact Type:	Not reported
Contact Name:	JEMB ALBEE SQUARE LLC

1 WSQ (Continued) **S121969019**

Address1:	Not reported
Address2:	Not reported
City:	Not reported
State:	NN
Zip Code:	Not reported
Country Code:	001
Phone:	Not reported
EMail:	Not reported
Fax Number:	Not reported
Modified By:	ACDANIEL
Date Last Modified:	2020-08-26

Site Id:	610609
Affiliation Type:	Emergency Contact
Company Name:	JEMB ALBEE SQUARE LLC
Contact Type:	Not reported
Contact Name:	ANTHONY BELFIORE
Address1:	Not reported
Address2:	Not reported
City:	Not reported
State:	NN
Zip Code:	Not reported
Country Code:	999
Phone:	(917) 246-0115
EMail:	Not reported
Fax Number:	Not reported
Modified By:	JSMACRI
Date Last Modified:	2020-08-31

Tank Info:

Tank Number:	001
Tank Id:	287328

Equipment Records:

H06 - Tank Leak Detection - Impervious Barrier/Concrete Pad (A/G)
L99 - Piping Leak Detection - Other
A00 - Tank Internal Protection - None
B01 - Tank External Protection - Painted/Asphalt Coating
D01 - Pipe Type - Steel/Carbon Steel/Iron
K01 - Spill Prevention - Catch Basin
I02 - Overfill - High Level Alarm
J07 - Dispenser - Loading Rack/Transfer Pump
C01 - Pipe Location - Aboveground
F00 - Pipe External Protection - None
E12 - Piping Secondary Containment - Double-Walled (AG only)
G02 - Tank Secondary Containment - Vault (w/access)

Tank Location:	Aboveground - on saddles, legs, racks, etc.... Tank bottom is elevated above grade or tank pad, allowing visual inspection.
Tank Type:	Steel/Carbon Steel/Iron
Tank Status:	In Service
Pipe Model:	Not reported
Install Date:	11/01/2018
Capacity Gallons:	8400
Tightness Test Method:	-
Date Test:	Not reported
Next Test Date:	Not reported

1 WSQ (Continued) **S121969019**

Date Tank Closed:	Not reported
Register:	True
Modified By:	MJGRIFFI
Last Modified:	05/09/2022
Material Name:	#2 fuel oil (on-site consumption)

Manifest Facility Information:

EPA ID:	NYR000234872
Country:	USA
Name:	1 WSQ
Address:	420 ALBEE SQ WEST
Address 2:	Not reported
City,State,Zip:	BROOKLYN, NY 11201
Zip 4:	Not reported
Location Address 1:	420 ALBEE SQ WEST
Location Address 2:	Not reported
Location City,State,Zip:	BROOKLYN, NY 11201
Location Zip 4:	Not reported
Facility Status:	Not reported
Total Tanks:	Not reported
Code:	BP

Mailing:

Mailing Name:	1 WSQ
Mailing Contact:	1 WSQ JEMB REALTY CORP
Mailing Address 1:	150 BROADWAY SUITE 800
Mailing Address 2:	Not reported
Mailing City,State,Zip:	NEW YORK, NY 10038
Mailing Zip 4:	Not reported
Mailing Country:	USA
Mailing Phone:	9178505796

Manifest Data:

Document ID:	Not reported
Manifest Status:	Not reported
Trans1 State ID:	NYD097644801
Year:	2018
Trans2 State ID:	Not reported
Generator Ship Date:	03/22/2018
Trans1 Recv Date:	03/22/2018
Trans2 Recv Date:	Not reported
TSD Site Recv Date:	03/22/2018
Part A Recv Date:	Not reported
Part B Recv Date:	Not reported
Generator EPA ID:	NYR000234872
Trans1 EPA ID:	Not reported
Trans2 EPA ID:	Not reported
TSDF ID 1:	NJD991291105
TSDF ID 2:	Not reported
Manifest Tracking Number:	018350460JJK
Import Indicator:	N
Export Indicator:	N
Discr Quantity Indicator:	Y
Discr Type Indicator:	N
Discr Residue Indicator:	N
Discr Partial Reject Indicator:	N
Discr Full Reject Indicator:	N

1 WSQ (Continued) **S121969019**

Manifest Ref Number:	Not reported
Alt Facility RCRA ID:	Not reported
Alt Facility Sign Date:	Not reported
MGMT Method Type Code:	H110
Waste Code a:	LEAD
Waste Code b:	Not reported
Waste Code c:	Not reported
Waste Code e:	Not reported
Waste Code f:	Not reported
Waste Code g:	Not reported
Waste Code 1:	Not reported
Waste Code 2:	Not reported
Waste Code 3:	Not reported
Waste Code 4:	Not reported
Waste Code 5:	Not reported
Waste Code 6:	Not reported
Quantity:	55300
Units:	Pounds
Number of Containers:	1
Container Type:	Dump truck
Handling Method:	Treat
Specific Gravity:	1

Document ID:	Not reported
Manifest Status:	Not reported
Trans1 State ID:	NYD097644801
Year:	2018
Trans2 State ID:	Not reported
Generator Ship Date:	03/22/2018
Trans1 Recv Date:	03/22/2018
Trans2 Recv Date:	Not reported
TSD Site Recv Date:	03/22/2018
Part A Recv Date:	Not reported
Part B Recv Date:	Not reported
Generator EPA ID:	NYR000234872
Trans1 EPA ID:	Not reported
Trans2 EPA ID:	Not reported
TSDF ID 1:	NJD991291105
TSDF ID 2:	Not reported
Manifest Tracking Number:	018350461JJK
Import Indicator:	N
Export Indicator:	N
Discr Quantity Indicator:	Y
Discr Type Indicator:	N
Discr Residue Indicator:	N
Discr Partial Reject Indicator:	N
Discr Full Reject Indicator:	N
Manifest Ref Number:	Not reported
Alt Facility RCRA ID:	Not reported
Alt Facility Sign Date:	Not reported
MGMT Method Type Code:	H110
Waste Code a:	LEAD
Waste Code b:	Not reported
Waste Code c:	Not reported
Waste Code e:	Not reported
Waste Code f:	Not reported
Waste Code g:	Not reported

1 WSQ (Continued) **S121969019**

Waste Code 1:	Not reported
Waste Code 2:	Not reported
Waste Code 3:	Not reported
Waste Code 4:	Not reported
Waste Code 5:	Not reported
Waste Code 6:	Not reported
Quantity:	51940
Units:	Pounds
Number of Containers:	1
Container Type:	Dump truck
Handling Method:	Treat
Specific Gravity:	1
Document ID:	Not reported
Manifest Status:	Not reported
Trans1 State ID:	NYD097644801
Year:	2018
Trans2 State ID:	Not reported
Generator Ship Date:	03/22/2018
Trans1 Recv Date:	03/22/2018
Trans2 Recv Date:	Not reported
TSD Site Recv Date:	03/22/2018
Part A Recv Date:	Not reported
Part B Recv Date:	Not reported
Generator EPA ID:	NYR000234872
Trans1 EPA ID:	Not reported
Trans2 EPA ID:	Not reported
TSDF ID 1:	NJD991291105
TSDF ID 2:	Not reported
Manifest Tracking Number:	018350462JJK
Import Indicator:	N
Export Indicator:	N
Discr Quantity Indicator:	Y
Discr Type Indicator:	N
Discr Residue Indicator:	N
Discr Partial Reject Indicator:	N
Discr Full Reject Indicator:	N
Manifest Ref Number:	Not reported
Alt Facility RCRA ID:	Not reported
Alt Facility Sign Date:	Not reported
MGMT Method Type Code:	H110
Waste Code a:	LEAD
Waste Code b:	Not reported
Waste Code c:	Not reported
Waste Code e:	Not reported
Waste Code f:	Not reported
Waste Code g:	Not reported
Waste Code 1:	Not reported
Waste Code 2:	Not reported
Waste Code 3:	Not reported
Waste Code 4:	Not reported
Waste Code 5:	Not reported
Waste Code 6:	Not reported
Quantity:	53260
Units:	Pounds
Number of Containers:	1
Container Type:	Dump truck

1 WSQ (Continued) **S121969019**

Handling Method:	Treat
Specific Gravity:	1
Document ID:	Not reported
Manifest Status:	Not reported
Trans1 State ID:	NYD097644801
Year:	2018
Trans2 State ID:	Not reported
Generator Ship Date:	03/22/2018
Trans1 Recv Date:	03/22/2018
Trans2 Recv Date:	Not reported
TSD Site Recv Date:	03/22/2018
Part A Recv Date:	Not reported
Part B Recv Date:	Not reported
Generator EPA ID:	NYR000234872
Trans1 EPA ID:	Not reported
Trans2 EPA ID:	Not reported
TSDF ID 1:	NJD991291105
TSDF ID 2:	Not reported
Manifest Tracking Number:	018350463JJK
Import Indicator:	N
Export Indicator:	N
Discr Quantity Indicator:	Y
Discr Type Indicator:	N
Discr Residue Indicator:	N
Discr Partial Reject Indicator:	N
Discr Full Reject Indicator:	N
Manifest Ref Number:	Not reported
Alt Facility RCRA ID:	Not reported
Alt Facility Sign Date:	Not reported
MGMT Method Type Code:	H110
Waste Code a:	LEAD
Waste Code b:	Not reported
Waste Code c:	Not reported
Waste Code e:	Not reported
Waste Code f:	Not reported
Waste Code g:	Not reported
Waste Code 1:	Not reported
Waste Code 2:	Not reported
Waste Code 3:	Not reported
Waste Code 4:	Not reported
Waste Code 5:	Not reported
Waste Code 6:	Not reported
Quantity:	57620
Units:	Pounds
Number of Containers:	1
Container Type:	Dump truck
Handling Method:	Treat
Specific Gravity:	1
Document ID:	Not reported
Manifest Status:	Not reported
Trans1 State ID:	NYD097644801
Year:	2018
Trans2 State ID:	Not reported
Generator Ship Date:	03/22/2018
Trans1 Recv Date:	03/22/2018

1 WSQ (Continued) **S121969019**

Trans2 Recv Date:	Not reported
TSD Site Recv Date:	03/22/2018
Part A Recv Date:	Not reported
Part B Recv Date:	Not reported
Generator EPA ID:	NYR000234872
Trans1 EPA ID:	Not reported
Trans2 EPA ID:	Not reported
TSDF ID 1:	NJD991291105
TSDF ID 2:	Not reported
Manifest Tracking Number:	018350464JJK
Import Indicator:	N
Export Indicator:	N
Discr Quantity Indicator:	Y
Discr Type Indicator:	N
Discr Residue Indicator:	N
Discr Partial Reject Indicator:	N
Discr Full Reject Indicator:	N
Manifest Ref Number:	Not reported
Alt Facility RCRA ID:	Not reported
Alt Facility Sign Date:	Not reported
MGMT Method Type Code:	H110
Waste Code a:	LEAD
Waste Code b:	Not reported
Waste Code c:	Not reported
Waste Code e:	Not reported
Waste Code f:	Not reported
Waste Code g:	Not reported
Waste Code 1:	Not reported
Waste Code 2:	Not reported
Waste Code 3:	Not reported
Waste Code 4:	Not reported
Waste Code 5:	Not reported
Waste Code 6:	Not reported
Quantity:	55960
Units:	Pounds
Number of Containers:	1
Container Type:	Dump truck
Handling Method:	Treat
Specific Gravity:	1
Document ID:	Not reported
Manifest Status:	Not reported
Trans1 State ID:	NYD097644801
Year:	2018
Trans2 State ID:	Not reported
Generator Ship Date:	03/22/2018
Trans1 Recv Date:	03/22/2018
Trans2 Recv Date:	Not reported
TSD Site Recv Date:	03/22/2018
Part A Recv Date:	Not reported
Part B Recv Date:	Not reported
Generator EPA ID:	NYR000234872
Trans1 EPA ID:	Not reported
Trans2 EPA ID:	Not reported
TSDF ID 1:	NJD991291105
TSDF ID 2:	Not reported
Manifest Tracking Number:	018350465JJK

1 WSQ (Continued) **S121969019**

Import Indicator:	N
Export Indicator:	N
Discr Quantity Indicator:	Y
Discr Type Indicator:	N
Discr Residue Indicator:	N
Discr Partial Reject Indicator:	N
Discr Full Reject Indicator:	N
Manifest Ref Number:	Not reported
Alt Facility RCRA ID:	Not reported
Alt Facility Sign Date:	Not reported
MGMT Method Type Code:	H110
Waste Code a:	LEAD
Waste Code b:	Not reported
Waste Code c:	Not reported
Waste Code e:	Not reported
Waste Code f:	Not reported
Waste Code g:	Not reported
Waste Code 1:	Not reported
Waste Code 2:	Not reported
Waste Code 3:	Not reported
Waste Code 4:	Not reported
Waste Code 5:	Not reported
Waste Code 6:	Not reported
Quantity:	55900
Units:	Pounds
Number of Containers:	1
Container Type:	Dump truck
Handling Method:	Treat
Specific Gravity:	1
Document ID:	Not reported
Manifest Status:	Not reported
Trans1 State ID:	NJR98665378
Year:	2018
Trans2 State ID:	Not reported
Generator Ship Date:	03/27/2018
Trans1 Recv Date:	03/27/2018
Trans2 Recv Date:	Not reported
TSD Site Recv Date:	03/27/2018
Part A Recv Date:	Not reported
Part B Recv Date:	Not reported
Generator EPA ID:	NYR000234872
Trans1 EPA ID:	Not reported
Trans2 EPA ID:	Not reported
TSDF ID 1:	NJD991291105
TSDF ID 2:	Not reported
Manifest Tracking Number:	018350466JJK
Import Indicator:	N
Export Indicator:	N
Discr Quantity Indicator:	Y
Discr Type Indicator:	N
Discr Residue Indicator:	N
Discr Partial Reject Indicator:	N
Discr Full Reject Indicator:	N
Manifest Ref Number:	Not reported
Alt Facility RCRA ID:	Not reported
Alt Facility Sign Date:	Not reported

1 WSQ (Continued) **S121969019**

MGMT Method Type Code:	H110
Waste Code a:	LEAD
Waste Code b:	Not reported
Waste Code c:	Not reported
Waste Code e:	Not reported
Waste Code f:	Not reported
Waste Code g:	Not reported
Waste Code 1:	Not reported
Waste Code 2:	Not reported
Waste Code 3:	Not reported
Waste Code 4:	Not reported
Waste Code 5:	Not reported
Waste Code 6:	Not reported
Quantity:	52980
Units:	Pounds
Number of Containers:	1
Container Type:	Dump truck
Handling Method:	Treat
Specific Gravity:	1

Document ID:	Not reported
Manifest Status:	Not reported
Trans1 State ID:	NJR986653780
Year:	2018
Trans2 State ID:	Not reported
Generator Ship Date:	03/27/2018
Trans1 Recv Date:	03/27/2018
Trans2 Recv Date:	Not reported
TSD Site Recv Date:	03/27/2018
Part A Recv Date:	Not reported
Part B Recv Date:	Not reported
Generator EPA ID:	NYR000234872
Trans1 EPA ID:	Not reported
Trans2 EPA ID:	Not reported
TSDF ID 1:	NJD991291105
TSDF ID 2:	Not reported
Manifest Tracking Number:	018350467JJK
Import Indicator:	N
Export Indicator:	N
Discr Quantity Indicator:	Y
Discr Type Indicator:	N
Discr Residue Indicator:	N
Discr Partial Reject Indicator:	N
Discr Full Reject Indicator:	N
Manifest Ref Number:	Not reported
Alt Facility RCRA ID:	Not reported
Alt Facility Sign Date:	Not reported
MGMT Method Type Code:	H110
Waste Code a:	LEAD
Waste Code b:	Not reported
Waste Code c:	Not reported
Waste Code e:	Not reported
Waste Code f:	Not reported
Waste Code g:	Not reported
Waste Code 1:	Not reported
Waste Code 2:	Not reported
Waste Code 3:	Not reported

1 WSQ (Continued) **S121969019**

Waste Code 4:	Not reported
Waste Code 5:	Not reported
Waste Code 6:	Not reported
Quantity:	56200
Units:	Pounds
Number of Containers:	1
Container Type:	Dump truck
Handling Method:	Treat
Specific Gravity:	1

Document ID:	Not reported
Manifest Status:	Not reported
Trans1 State ID:	NJK986653780
Year:	2018
Trans2 State ID:	Not reported
Generator Ship Date:	03/27/2018
Trans1 Recv Date:	03/27/2018
Trans2 Recv Date:	Not reported
TSD Site Recv Date:	03/27/2018
Part A Recv Date:	Not reported
Part B Recv Date:	Not reported
Generator EPA ID:	NYR000234872
Trans1 EPA ID:	Not reported
Trans2 EPA ID:	Not reported
TSDF ID 1:	NJD991291105
TSDF ID 2:	Not reported
Manifest Tracking Number:	018350468JJK
Import Indicator:	N
Export Indicator:	N
Discr Quantity Indicator:	Y
Discr Type Indicator:	N
Discr Residue Indicator:	N
Discr Partial Reject Indicator:	N
Discr Full Reject Indicator:	N
Manifest Ref Number:	Not reported
Alt Facility RCRA ID:	Not reported
Alt Facility Sign Date:	Not reported
MGMT Method Type Code:	H110
Waste Code a:	LEAD
Waste Code b:	Not reported
Waste Code c:	Not reported
Waste Code e:	Not reported
Waste Code f:	Not reported
Waste Code g:	Not reported
Waste Code 1:	Not reported
Waste Code 2:	Not reported
Waste Code 3:	Not reported
Waste Code 4:	Not reported
Waste Code 5:	Not reported
Waste Code 6:	Not reported
Quantity:	56020
Units:	Pounds
Number of Containers:	1
Container Type:	Dump truck
Handling Method:	Treat
Specific Gravity:	1

1 WSQ (Continued) **S121969019**

Document ID:	Not reported
Manifest Status:	Not reported
Trans1 State ID:	NJR986653780
Year:	2018
Trans2 State ID:	Not reported
Generator Ship Date:	03/27/2018
Trans1 Recv Date:	03/27/2018
Trans2 Recv Date:	Not reported
TSD Site Recv Date:	03/27/2018
Part A Recv Date:	Not reported
Part B Recv Date:	Not reported
Generator EPA ID:	NYR000234872
Trans1 EPA ID:	Not reported
Trans2 EPA ID:	Not reported
TSDF ID 1:	NJD991291105
TSDF ID 2:	Not reported
Manifest Tracking Number:	018350469JJK
Import Indicator:	N
Export Indicator:	N
Discr Quantity Indicator:	Y
Discr Type Indicator:	N
Discr Residue Indicator:	N
Discr Partial Reject Indicator:	N
Discr Full Reject Indicator:	N
Manifest Ref Number:	Not reported
Alt Facility RCRA ID:	Not reported
Alt Facility Sign Date:	Not reported
MGMT Method Type Code:	H110
Waste Code a:	LEAD
Waste Code b:	Not reported
Waste Code c:	Not reported
Waste Code e:	Not reported
Waste Code f:	Not reported
Waste Code g:	Not reported
Waste Code 1:	Not reported
Waste Code 2:	Not reported
Waste Code 3:	Not reported
Waste Code 4:	Not reported
Waste Code 5:	Not reported
Waste Code 6:	Not reported
Quantity:	60000
Units:	Pounds
Number of Containers:	1
Container Type:	Dump truck
Handling Method:	Treat
Specific Gravity:	1

Document ID:	Not reported
Manifest Status:	Not reported
Trans1 State ID:	NJR986653782
Year:	2018
Trans2 State ID:	Not reported
Generator Ship Date:	04/05/2018
Trans1 Recv Date:	04/05/2018
Trans2 Recv Date:	Not reported
TSD Site Recv Date:	04/05/2018
Part A Recv Date:	Not reported

1 WSQ (Continued) **S121969019**

Part B Recv Date:	Not reported
Generator EPA ID:	NYR000234872
Trans1 EPA ID:	Not reported
Trans2 EPA ID:	Not reported
TSDF ID 1:	NJD991291105
TSDF ID 2:	Not reported
Manifest Tracking Number:	018350470JJK
Import Indicator:	N
Export Indicator:	N
Discr Quantity Indicator:	Y
Discr Type Indicator:	N
Discr Residue Indicator:	N
Discr Partial Reject Indicator:	N
Discr Full Reject Indicator:	N
Manifest Ref Number:	Not reported
Alt Facility RCRA ID:	Not reported
Alt Facility Sign Date:	Not reported
MGMT Method Type Code:	H110
Waste Code a:	LEAD
Waste Code b:	Not reported
Waste Code c:	Not reported
Waste Code e:	Not reported
Waste Code f:	Not reported
Waste Code g:	Not reported
Waste Code 1:	Not reported
Waste Code 2:	Not reported
Waste Code 3:	Not reported
Waste Code 4:	Not reported
Waste Code 5:	Not reported
Waste Code 6:	Not reported
Quantity:	53980
Units:	Pounds
Number of Containers:	1
Container Type:	Dump truck
Handling Method:	Treat
Specific Gravity:	1

Click this hyperlink while viewing on your computer to access
10 additional NY MANIFEST: record(s) in the EDR Site Report.

NYC OER:

Name:	420 ALBEE SQUARE
Address:	420 ALBEE SQUARE
City,State,Zip:	BROOKLYN, NY
Latitude:	40.691157
Longitude:	-73.983459
OER Project Numbers:	15TMP0432K,15ENOS432K
BBL:	3.0014600413001401E+69
OER Program:	E/RD (No Cleanup)
Class:	Completed (C)
Phase:	Completed
URL:	https://a002-epic.nyc.gov/app/workspace/3012/docrepository
Postcode:	2
Community Board:	33
Council District:	15
Census Tract:	3000000

1 WSQ (Continued) **S121969019**

BIN: 3001460043
NTA: DUMBO-Vinegar Hill-Downtown Brooklyn-Boerum Hill

CF428 **CITY POINT 3 - 138 WILLOUGHBY STREET** **NY NYC OER** **S129932711**
NW **138 WILLOUGHBY STREET** **N/A**
1/2-1 **BROOKLYN, NY**
0.968 mi.
5110 ft. **Site 1 of 2 in cluster CF**

Relative:
Lower

Actual:
49 ft.

NYC OER:
Name: CITY POINT 3 - 138 WILLOUGHBY STREET
Address: 138 WILLOUGHBY STREET
City,State,Zip: BROOKLYN, NY
Latitude: 40.692069
Longitude: -73.983135
OER Project Numbers: 16TMP0201K,16EH-N199K
BBL: 3.00149000130014E+19
OER Program: E/RD (Review)
Class: Completed (C)
Phase: Completed
URL: https://a002-epic.nyc.gov/app/workspace/3439/docrepository
Postcode: 2
Community Board: 33
Council District: 15
Census Tract: 3396962
BIN: 3001497502
NTA: DUMBO-Vinegar Hill-Downtown Brooklyn-Boerum Hill

CE429 **CON EDISON** **NY MANIFEST** **S117740754**
NW **237 DUFFIELD ST** **NY NYC OER** **N/A**
1/2-1 **BROOKLYN, NY 11201**
0.973 mi.
5139 ft. **Site 3 of 3 in cluster CE**

Relative:
Lower

Actual:
44 ft.

Manifest Facility Information:
EPA ID: NYP004739363
Country: USA
Name: CON EDISON
Address: 237 DUFFIELD ST
Address 2: Not reported
City,State,Zip: BROOKLYN, NY 11201
Zip 4: Not reported
Location Address 1: 237 DUFFIELD ST
Location Address 2: Not reported
Location City,State,Zip: BROOKLYN, NY 11201
Location Zip 4: Not reported
Facility Status: Not reported
Total Tanks: Not reported
Code: BP

Mailing:
Mailing Name: CON EDISON
Mailing Contact: TOM TEELING
Mailing Address 1: 4 IRVING PLACE - 15TH FLOOR
Mailing Address 2: Not reported
Mailing City,State,Zip: NEW YORK, NY 10003
Mailing Zip 4: Not reported

CON EDISON (Continued) **S117740754**

Mailing Country:	USA
Mailing Phone:	Not reported

Manifest Data:

Document ID:	Not reported
Manifest Status:	Not reported
Trans1 State ID:	NJD003812047
Year:	2018
Trans2 State ID:	Not reported
Generator Ship Date:	02/26/2015
Trans1 Recv Date:	02/26/2015
Trans2 Recv Date:	Not reported
TSD Site Recv Date:	03/04/2015
Part A Recv Date:	Not reported
Part B Recv Date:	Not reported
Generator EPA ID:	NYP004739363
Trans1 EPA ID:	Not reported
Trans2 EPA ID:	Not reported
TSDF ID 1:	NJD991291105
TSDF ID 2:	Not reported
Manifest Tracking Number:	002618801GBF
Import Indicator:	N
Export Indicator:	N
Discr Quantity Indicator:	N
Discr Type Indicator:	N
Discr Residue Indicator:	N
Discr Partial Reject Indicator:	N
Discr Full Reject Indicator:	N
Manifest Ref Number:	Not reported
Alt Facility RCRA ID:	Not reported
Alt Facility Sign Date:	Not reported
MGMT Method Type Code:	H110
Waste Code a:	LEAD
Waste Code b:	Not reported
Waste Code c:	Not reported
Waste Code e:	Not reported
Waste Code f:	Not reported
Waste Code g:	Not reported
Waste Code 1:	Not reported
Waste Code 2:	Not reported
Waste Code 3:	Not reported
Waste Code 4:	Not reported
Waste Code 5:	Not reported
Waste Code 6:	Not reported
Quantity:	400
Units:	Gallons (liquids only)
Number of Containers:	1
Container Type:	Cargo tanks (tank trucks)
Handling Method:	Treat
Specific Gravity:	1

NYC OER:

Name:	237 DUFFIELD STREET
Address:	237 DUFFIELD STREET
City,State,Zip:	BROOKLYN, NY

CON EDISON (Continued) **S117740754**

Latitude:	40.691078
Longitude:	-73.984383
OER Project Numbers:	15TMP0246K,15ENOS246K
BBL:	3001460007
OER Program:	E/RD (No Cleanup)
Class:	Active (A)
Phase:	Closure
URL:	https://a002-epic.nyc.gov/app/workspace/2981/docrepository
Postcode:	2
Community Board:	33
Council District:	15
Census Tract:	3425660
BIN:	3001460007
NTA:	DUMBO-Vinegar Hill-Downtown Brooklyn-Boerum Hill

CF430 **141 WILLOUGHBY STREET** **NY NYC OER** **S129932030**
NW **141 WILLOUGHBY STREET** **N/A**
1/2-1 **BROOKLYN, NY**
0.979 mi.
5169 ft. **Site 2 of 2 in cluster CF**

Relative: **Lower**
Actual: **49 ft.**

NYC OER:

Name:	141 WILLOUGHBY STREET
Address:	141 WILLOUGHBY STREET
City,State,Zip:	BROOKLYN, NY
Latitude:	40.692085
Longitude:	-73.983135
OER Project Numbers:	19TMP0545K,19EHAN239K
BBL:	3.0206000013020601E+29
OER Program:	E/RD (Review)
Class:	Completed (C)
Phase:	Completed
URL:	https://a002-epic.nyc.gov/app/workspace/7645/docrepository
Postcode:	2
Community Board:	33
Council District:	15
Census Tract:	3058246
BIN:	3020600001
NTA:	DUMBO-Vinegar Hill-Downtown Brooklyn-Boerum Hill

---

431 **MERG LINOTYPE CO** **FUDS** **1024899251**
NNE **N/A**
1/2-1 **NO CITY, NY**
0.982 mi.
5187 ft.

Relative: **Lower**
Actual: **31 ft.**

FUDS:

EPA Region:	02
Installation ID:	NY29799F117500
Congressional District Number:	7
Name:	MERG LINOTYPE CO
FUDS Number:	C02NY0641
City:	NO CITY
State:	NY
County:	KINGS
Object ID:	8674

MERG LINOTYPE CO (Continued) **1024899251**

USACE Division:	NAD
USACE District:	New England District (NAE)
Status:	Properties without projects
Current Owner:	FED: FEDERAL GENERAL SERVICES ADMINISTRATION, LEASINGTHE BUILDING TO THE VETERAN ADMINISTRATION AND TO THE CITY OF NEW YORK.
EMS Map Link:	https://fudsportal.usace.army.mil/ems/inventory/map?id=59134
Eligibility:	Eligible
Has Projects:	No
NPL Status:	Not reported
Project Required:	No
Feature Description:	The site was utilized by the Department of Army to manufacture height finders.
Latitude:	40.69638889
Longitude:	-73.96472222

---

432 NW 1/2-1 0.983 mi. 5191 ft.

LOT 110,TAXBLOCK 2061
81 FLEET PLACE
BROOKLYN, NY 11201

NY E DESIGNATION S117234275
NY NYC OER N/A

Relative: Lower

Actual: 34 ft.

E DESIGNATION:

Name:	LOT 110,TAXBLOCK 2061
Address:	81 FLEET PLACE
City,State,Zip:	BROOKLYN, NY 11201
Tax Lot(s):	110
Tax Block:	2061
Borough Code:	BK
E-No:	E-124
Effective Date:	Not reported
Satisfaction Date:	Not reported
Ceqr Number:	03DME016K
Ulurp Number:	040171 ZMK
Zoning Map No:	12d,16c
Description:	Underground Gasoline Storage Tanks* Testing Protocol.;Window Wall Attenuation & Alternate Ventilation
Lot Remediation Date:	Not reported
Description:	Window Wall Attenuation & Alternate Ventilation
Lot Remediation Date:	Not reported

NYC OER:

Name:	81 FLEET PLACE
Address:	81 FLEET PLACE
City,State,Zip:	BROOKLYN, NY
Latitude:	40.693089
Longitude:	-73.98175
OER Project Numbers:	12TMP0539K,12EH-N539K,13CVCP094K
BBL:	3.0206100013020598E+19
OER Program:	VCP (Enrolled), E/RD (Review)
Class:	Completed (C)
Phase:	Completed
URL:	https://a002-epic.nyc.gov/app/workspace/1356/docrepository
Postcode:	2
Community Board:	35
Council District:	31

LOT 110,TAXBLOCK 2061 (Continued) **S117234275**

Census Tract: 3420464
BIN: 3020610110
NTA: Fort Greene

433
NE
1/2-1
0.995 mi.
5254 ft.

LOT 2,TAXBLOCK 1763
223 SPENCER STREET
BROOKLYN, NY

NY E DESIGNATION **S129173597**
NY NYC OER **N/A**

Relative:
Lower

Actual:
41 ft.

E DESIGNATION:
Name: LOT 2,TAXBLOCK 1763
Address: 223 SPENCER STREET
City,State,Zip: BROOKLYN, NY
Tax Lot(s): 2
Tax Block: 1763
Borough Code: Not reported
E-No: R-27
Effective Date: Not reported
Satisfaction Date: Not reported
Ceqr Number: 03DCP038K
Ulurp Number: 030276 ZMK
Zoning Map No: Not reported

Description: Not reported
Lot Remediation Date: Not reported

NYC OER:
Name: 223 SPENCER STREET
Address: 223 SPENCER STREET
City,State,Zip: BROOKLYN, NY
Latitude: 40.691613
Longitude: -73.954575
OER Project Numbers: 17TMP0795K,17RHAZ300K,18CVCP006K
BBL: 3.0176300023017599E+19
OER Program: VCP (Enrolled), E/RD (Review)
Class: Completed (C)
Phase: Completed
URL: https://a002-epic.nyc.gov/app/workspace/4438/docrepository
Postcode: 3
Community Board: 33
Council District: 241
Census Tract: 3427006
BIN: 3017630002
NTA: Bedford

434
WSW
1/2-1
0.995 mi.
5254 ft.

473 PRESIDENT STREET - OFF-SITE
473 PRESIDENT STREET
BROOKLYN, NY 11215

NY LTANKS **S101508966**
NY BROWNFIELDS **N/A**
NY MANIFEST
NY NYC OER

Relative:
Lower

Actual:
10 ft.

LTANKS:

Name:	BRUCE RIBELNON OMNI MALL
Address:	473 PRESIDENT ST
City,State,Zip:	BROOKLYN, NY
Spill Number/Closed Date:	9412605 / Not Reported
Facility ID:	9412605
Site ID:	323409
Spill Date:	1994-12-20
Spill Cause:	Tank Test Failure
Spill Source:	Commercial/Industrial
Spill Class:	C4
Cleanup Ceased:	Not reported
SWIS:	2401
Investigator:	RPMUSTIC
Referred To:	Not reported
Reported to Dept:	1994-12-20
CID:	Not reported
Water Affected:	Not reported
Spill Notifier:	Tank Tester
Last Inspection:	Not reported
Recommended Penalty:	False
Meets Standard:	False
UST Involvement:	False
Remediation Phase:	1
Date Entered In Computer:	1995-03-01
Spill Record Last Update:	2021-05-12
Spiller Name:	Not reported
Spiller Company:	SAME
Spiller Address:	Not reported
Spiller County:	999
Spiller Contact:	BRUCE RIBELNON
Spiller Phone:	(718) 522-3000
Spiller Extention:	265
DEC Region:	2
DER Facility ID:	260527
DEC Memo:	Prior to Sept, 2004 data translation this spill Lead_DEC Field was M TIBBE 3500 gallon tank unregistered. Property contact is Steve Zakheim at 718-629-3333. Zakheim stated that this area was addressed and will send in documentation. Other tank and subsurface work has been conducted under different #s at this site in past. Check other files to determine if this area has been addressed. 05/22/09-Zhune called Mr. Zakheim. Could not get him. Left message. 04/03/13- Zhune spoke to Stella. She said Mr. Steve Zakhein is going to be absent for long time call Joseph at 718-629-1000 Ext. 383. 10/4/13- Zhune called Joseph. he indicated he is no longer managing the building. Bruce Ribelnon 4 wheeler Drive Huntintong Station NY 11746 631-673-9884 Second address: 514 Union Street 4/30/15-Albert Tashji from Langan Engineerring (212-479-5508) called to say that they are in the process to fill an aplication for BCP at this site. He needs to know is the site has a Consent Order. He also said the site is currently a warehouse and is going to be develop. 8/26/19 - Spill reassigned to Kim as per Obligado. 8/27/19 - Kim - Spill reassigned to Melissa Sweet Project Manager for C224220. 5/12/21 - Melissa - Spill

473 PRESIDENT STREET - OFF-SITE (Continued) **S101508966**

reassigned to Richard Mustico Project Manager for C224220
Remarks: ABOANDONED LINE FAILED TEST - NO SPILL OF PRODUCT - TANK TESTER HAD NO TANK NUMBER

All TTF:
Facility ID: 9412605
Spill Number: 9412605
Spill Tank Test: 1543466
Site ID: 323409
Tank Number: Not reported
Tank Size: 0
Material: 0066A
EPA UST: Not reported
UST: Not reported
Cause: Not reported
Source: Not reported
Test Method: 00
Test Method 2: Unknown
Leak Rate: .00
Gross Fail: Not reported
Modified By: Spills
Last Modified Date: Not reported

All Materials:
Site ID: 323409
Operable Unit ID: 1010209
Operable Unit: 01
Material ID: 374899
Material Code: 0066A
Material Name: unknown petroleum
Case No.: Not reported
Material FA: Petroleum
Quantity: -1.00
Units: L
Recovered: .00
Resource Affected: Soil
Oxygenate: Not reported

BROWNFIELDS:
Name: 473 PRESIDENT STREET - OFF-SITE
Address: 473 PRESIDENT STREET
City,State,Zip: BROOKLYN, NY 11215
Program: BCP
Site Code: 568180
Acres: Not reported
HW Code: C224220A
SWIS: 2401
Town: New York City
Record Added Date: 03/22/2018
Record Updated Date: 04/19/2023
Update By: WBBENNET
Site Description: This site is identified as the offsite component of the current Brownfield project located at 473 President Street, site #C224220. Location: The on-site 473 President Street site is located in an urban area in Brooklyn, Kings County. It is located in the southern portion of Block 440 Lot 12. The Gowanus Canal is approximately 350

473 PRESIDENT STREET - OFF-SITE (Continued) **S101508966**

ft to the west of the site. Site is bounded by a shuffleboard club to the north, an e-waste recycler to the west, President Street to the south, and a casket company to the east. Fulton Works MGP site is 1 block to the north. Site Features: The site was comprised of a 1 story warehouse that was recently demolished. Current Zoning and Land Use: The site is an active warehouse for a bicycle company, a furniture maker, and a showroom for a light designer. It is currently zoned for M1-2, commerical to light industrial. The nearest residential area is across President Street. Past Use of the Site: The on-site has an industrial history back to the 1880s. In 1886 to 1928, the site was a sash and door factory and later a trim and planing mill with machine shop and boilers. In 1938 the Coca-Cola Bottling Co was the operator with two gasoline USTs. In 1969 to the 1990s, the site was occupied by Dolin Metal Manufacturing Co. From 1993 to 2007, the building was occupied by manufacturing and storage. Currently the site is occupied by a furniture maker, a lighting designer, and a bicycle retailer. There is an open spill from a failed tank test which may have resulted in BTEX-contaminated soils on-site. The spill number is 9412605. Site Geology and Hydrogeology: The soils of the area consist of urban fill for the top 10 feet. The groundwater is approximately 10 foot below ground surface at the site. Based on the topography of the land, the local groundwater flows in a westerly direction, towards the Gowanus Canal.

Env Problem: The on-site investigation yielded the following results: Soil was analyzed for volatile organic compounds (VOCs), semi-volatile organic compounds (SVOCs), metals, polychlorinated biphenyls (PCBs)(only during the pre-application investigation), pesticides, and metals. Groundwater was analyzed for VOCs, SVOCs, pesticides, and metals. Based upon investigations conducted to date, the primary contaminants of concern for the site include TCE, BTEX (Benzene, Toluene, Ethylbenzene, Xylene), naphthalene, Polycyclic Aromatic Hydrocarbons (PAHs - a class of SVOCs), Lead, Mercury, and Arsenic. Soil Soil borings were installed and samples collected as part of the remedial investigation. Concentrations exceeding the Commercial SCOs were found for PAHs, arsenic, lead, and mercury. Primarily the top 10 foot of material, known as historic fill, exceeds the SCOs for PAHs, lead, mercury, and arsenic. Spatially, the native materials were most contaminated in the northern corner near a suspected gasoline tank with trichloroethene (TCE) and BTEX. Groundwater TCE and its associated degradation products are found in groundwater on the northern half of the site moderately exceeding groundwater standards (5 ug/L) with a maximum concentration of 1300 ug/L. Fuel breakdown products (i.e. BTEX and naphthalene) were found in groundwater on the northern portion of the site at concentrations exceeding the standard near the suspected gasoline tank. Soil Vapor TCE, tetrachloroethene (PCE), and cis-1,2-dichloroethene (DCE), were detected in sub-slab soil vapor at significantly elevated concentrations.

Health Problem: Volatile organic compounds in soil vapor (air spaces within the soil) may move into buildings and affect the indoor air quality. This process, which is similar to the movement of radon gas from the subsurface into the indoor air of buildings, is referred to as soil vapor intrusion. Environmental sampling indicates that soil vapor intrusion is potential concern for area buildings and investigations are underway.

Dump: Not reported
Structure: Not reported
Lagoon: Not reported

473 PRESIDENT STREET - OFF-SITE (Continued) **S101508966**

Landfill:	Not reported
Pond:	Not reported
Disp Start:	Not reported
Disp Term:	Not reported
Lat/Long:	Not reported
Dell:	Not reported
Record Add:	Not reported
Record Upd:	Not reported
Updated By:	Not reported
Own Op:	Not reported
Sub Type:	Not reported
Owner Name:	Not reported
Owner Company:	Not reported
Owner Address:	Not reported
Owner Addr2:	Not reported
Owner City,St,Zip:	Not reported
Owner Country:	Not reported
HW Code:	Not reported
Waste Type:	Not reported
Waste Quantity:	Not reported
Waste Code:	Not reported
Crossref ID:	Not reported
Cross Ref Type Code:	Not reported
Cross Ref Type:	Not reported
Record Added Date:	Not reported
Record Updated:	Not reported
Updated By:	Not reported

Manifest Facility Information:

EPA ID:	NYR000232116
Country:	USA
Name:	473 PRESIDENT STREET LLC - BCP SITE #C224220
Address:	473 PRESIDENT ST
Address 2:	Not reported
City,State,Zip:	BROOKLYN, NY 11215
Zip 4:	Not reported
Location Address 1:	473 PRESIDENT STREET
Location Address 2:	Not reported
Location City,State,Zip:	BROOKLYN, NY 11215
Location Zip 4:	Not reported
Facility Status:	Not reported
Total Tanks:	Not reported
Code:	BP

Mailing:

Mailing Name:	473 PRESIDENT STREET LLC - BCP SITE #C224220
Mailing Contact:	PABLO KOHAN
Mailing Address 1:	51 E 12TH ST 7TH FL
Mailing Address 2:	Not reported
Mailing City,State,Zip:	NEW YORK, NY 10003
Mailing Zip 4:	Not reported
Mailing Country:	USA
Mailing Phone:	5103842199

Manifest Data:

Document ID:	Not reported
Manifest Status:	Not reported

473 PRESIDENT STREET - OFF-SITE (Continued) **S101508966**

Trans1 State ID:	MAD039322250
Year:	2018
Trans2 State ID:	Not reported
Generator Ship Date:	06/22/2017
Trans1 Recv Date:	06/22/2017
Trans2 Recv Date:	Not reported
TSD Site Recv Date:	07/08/2017
Part A Recv Date:	Not reported
Part B Recv Date:	Not reported
Generator EPA ID:	NYR000232116
Trans1 EPA ID:	Not reported
Trans2 EPA ID:	Not reported
TSDF ID 1:	ARD069748192
TSDF ID 2:	Not reported
Manifest Tracking Number:	010326498FLE
Import Indicator:	N
Export Indicator:	N
Discr Quantity Indicator:	N
Discr Type Indicator:	N
Discr Residue Indicator:	N
Discr Partial Reject Indicator:	N
Discr Full Reject Indicator:	N
Manifest Ref Number:	Not reported
Alt Facility RCRA ID:	Not reported
Alt Facility Sign Date:	Not reported
MGMT Method Type Code:	H040
Waste Code a:	TRICHLORETHYLENE
Waste Code b:	THE FOLLOWING SPENT HALOGENATED SOLVENTS: TETRACHLOROETHYLENE, METH
Waste Code c:	Not reported
Waste Code e:	Not reported
Waste Code f:	Not reported
Waste Code g:	Not reported
Waste Code 1:	Not reported
Waste Code 2:	Not reported
Waste Code 3:	Not reported
Waste Code 4:	Not reported
Waste Code 5:	Not reported
Waste Code 6:	Not reported
Quantity:	2500
Units:	Pounds
Number of Containers:	5
Container Type:	Metal drums, barrels, kegs
Handling Method:	Burn
Specific Gravity:	1

NYC OER:

Name:	499 PRESIDENT STREET
Address:	473 PRESIDENT STREET
City,State,Zip:	BROOKLYN, NY
Latitude:	40.678282
Longitude:	-73.98732
OER Project Numbers:	22TMP0895K,22EHAN225K
BBL:	3.0044000013004399E+89
OER Program:	E/RD (Review), State BCP
Class:	Active (A)
Phase:	Approved Remedial Plan

473 PRESIDENT STREET - OFF-SITE (Continued) **S101508966**

URL:	https://a002-epic.nyc.gov/app/workspace/32342/docrepository
Postcode:	6
Community Board:	39
Council District:	119
Census Tract:	3007339
BIN:	3004400012
NTA:	Park Slope-Gowanus

Count: 10 records. ORPHAN SUMMARY

City	EDR ID	Site Name	Site Address	Zip	Database(s)
BROOKLYN	S105003695	USPS GOWANUS SITE, FORMER MGP METR	2ND AVENUE AND 12TH STREET	11215	NY VCP, NY MGP
BROOKLYN	S113916585	DAVIDSON PIPE SUPPLY COMPANY	3RD AVE & 37TH STREET		NY SHWS
BROOKLYN	S126023554	PAERDEGAT BASIN NORTH	BOUNDED PAERDEGAT BASIN, SEAVI		NY SWF/LF, NY ILI
BROOKLYN	S126022764	CONEY ISLAND, STILLWELL AND NEPTUN	BOUNDED BY STILLWELL AVE, NEPT		NY SWF/LF, NY ILI
BROOKLYN	S126022645	BROOKLYN MODEL CITY - DEKALB AVE/W	BOUNDED BY DEKALB AVENUE, NOST		NY SWF/LF, NY ILI
BROOKLYN	S126023749	SARATOGA AVE AND BERGEN STREET	BOUNDED BY SARATOGA AVENUE, BE		NY SWF/LF, NY ILI
BROOKLYN	S126023326	MARINE PARK	BOUNDED BY FLATBUSH AVENUE, RO		NY SWF/LF, NY ILI
BROOKLYN	S113922162	DANGMAN PARK	SHEEPSHEAD BAY ROAD & WEST 5TH	11215	NY VCP
BROOKLYN	S113922101	SKILLMAN STATION	SKILLMAN ST. FLUSHING & BEDFOR	11205	NY VCP
BROOKLYN	S121102086	12 SPENCER STREET/ 735 BEDFORD AVE	12 SPENCER STREET/ 735 BEDFORD	11205	NY SHWS

GOVERNMENT RECORDS SEARCHED / DATA CURRENCY TRACKING

To maintain currency of the following federal and state databases, EDR contacts the appropriate governmental agency on a monthly or quarterly basis, as required.

Number of Days to Update: Provides confirmation that EDR is reporting records that have been updated within 90 days from the date the government agency made the information available to the public.

STANDARD ENVIRONMENTAL RECORDS

Lists of Federal NPL (Superfund) sites

NPL: National Priority List

National Priorities List (Superfund). The NPL is a subset of CERCLIS and identifies over 1,200 sites for priority cleanup under the Superfund Program. NPL sites may encompass relatively large areas. As such, EDR provides polygon coverage for over 1,000 NPL site boundaries produced by EPA's Environmental Photographic Interpretation Center (EPIC) and regional EPA offices.

Date of Government Version: 09/19/2023
Date Data Arrived at EDR: 10/03/2023
Date Made Active in Reports: 10/19/2023
Number of Days to Update: 16

Source: EPA
Telephone: N/A
Last EDR Contact: 12/04/2023
Next Scheduled EDR Contact: 01/08/2024
Data Release Frequency: Quarterly

NPL Site Boundaries

Sources:

EPA's Environmental Photographic Interpretation Center (EPIC)
Telephone: 202-564-7333

EPA Region 1
Telephone 617-918-1143

EPA Region 6
Telephone: 214-655-6659

EPA Region 3
Telephone 215-814-5418

EPA Region 7
Telephone: 913-551-7247

EPA Region 4
Telephone 404-562-8033

EPA Region 8
Telephone: 303-312-6774

EPA Region 5
Telephone 312-886-6686

EPA Region 9
Telephone: 415-947-4246

EPA Region 10
Telephone 206-553-8665

Proposed NPL: Proposed National Priority List Sites

A site that has been proposed for listing on the National Priorities List through the issuance of a proposed rule in the Federal Register. EPA then accepts public comments on the site, responds to the comments, and places on the NPL those sites that continue to meet the requirements for listing.

Date of Government Version: 09/19/2023
Date Data Arrived at EDR: 10/03/2023
Date Made Active in Reports: 10/19/2023
Number of Days to Update: 16

Source: EPA
Telephone: N/A
Last EDR Contact: 12/04/2023
Next Scheduled EDR Contact: 01/08/2024
Data Release Frequency: Quarterly

NPL LIENS: Federal Superfund Liens

Federal Superfund Liens. Under the authority granted the USEPA by CERCLA of 1980, the USEPA has the authority to file liens against real property in order to recover remedial action expenditures or when the property owner received notification of potential liability. USEPA compiles a listing of filed notices of Superfund Liens.

Date of Government Version: 10/15/1991
Date Data Arrived at EDR: 02/02/1994
Date Made Active in Reports: 03/30/1994
Number of Days to Update: 56

Source: EPA
Telephone: 202-564-4267
Last EDR Contact: 08/15/2011
Next Scheduled EDR Contact: 11/28/2011
Data Release Frequency: No Update Planned

Lists of Federal Delisted NPL sites

Delisted NPL: National Priority List Deletions

The National Oil and Hazardous Substances Pollution Contingency Plan (NCP) establishes the criteria that the EPA uses to delete sites from the NPL. In accordance with 40 CFR 300.425.(e), sites may be deleted from the NPL where no further response is appropriate.

Date of Government Version: 09/19/2023
Date Data Arrived at EDR: 10/03/2023
Date Made Active in Reports: 10/19/2023
Number of Days to Update: 16

Source: EPA
Telephone: N/A
Last EDR Contact: 12/04/2023
Next Scheduled EDR Contact: 01/08/2024
Data Release Frequency: Quarterly

Lists of Federal sites subject to CERCLA removals and CERCLA orders

FEDERAL FACILITY: Federal Facility Site Information listing

A listing of National Priority List (NPL) and Base Realignment and Closure (BRAC) sites found in the Comprehensive Environmental Response, Compensation and Liability Information System (CERCLIS) Database where EPA Federal Facilities Restoration and Reuse Office is involved in cleanup activities.

Date of Government Version: 09/25/2023
Date Data Arrived at EDR: 09/26/2023
Date Made Active in Reports: 12/12/2023
Number of Days to Update: 77

Source: Environmental Protection Agency
Telephone: 703-603-8704
Last EDR Contact: 09/26/2023
Next Scheduled EDR Contact: 01/08/2024
Data Release Frequency: Varies

SEMS: Superfund Enterprise Management System

SEMS (Superfund Enterprise Management System) tracks hazardous waste sites, potentially hazardous waste sites, and remedial activities performed in support of EPA's Superfund Program across the United States. The list was formerly know as CERCLIS, renamed to SEMS by the EPA in 2015. The list contains data on potentially hazardous waste sites that have been reported to the USEPA by states, municipalities, private companies and private persons, pursuant to Section 103 of the Comprehensive Environmental Response, Compensation, and Liability Act (CERCLA). This dataset also contains sites which are either proposed to or on the National Priorities List (NPL) and the sites which are in the screening and assessment phase for possible inclusion on the NPL.

Date of Government Version: 09/19/2023
Date Data Arrived at EDR: 10/03/2023
Date Made Active in Reports: 10/19/2023
Number of Days to Update: 16

Source: EPA
Telephone: 800-424-9346
Last EDR Contact: 12/04/2023
Next Scheduled EDR Contact: 01/22/2024
Data Release Frequency: Quarterly

Lists of Federal CERCLA sites with NFRAP

SEMS-ARCHIVE: Superfund Enterprise Management System Archive

SEMS-ARCHIVE (Superfund Enterprise Management System Archive) tracks sites that have no further interest under the Federal Superfund Program based on available information. The list was formerly known as the CERCLIS-NFRAP, renamed to SEMS ARCHIVE by the EPA in 2015. EPA may perform a minimal level of assessment work at a site while it is archived if site conditions change and/or new information becomes available. Archived sites have been removed and archived from the inventory of SEMS sites. Archived status indicates that, to the best of EPA's knowledge, assessment at a site has been completed and that EPA has determined no further steps will be taken to list the site on the National Priorities List (NPL), unless information indicates this decision was not appropriate or other considerations require a recommendation for listing at a later time. The decision does not necessarily mean that there is no hazard associated with a given site; it only means that. based upon available information, the location is not judged to be potential NPL site.

Date of Government Version: 09/19/2023
Date Data Arrived at EDR: 10/03/2023
Date Made Active in Reports: 10/19/2023
Number of Days to Update: 16

Source: EPA
Telephone: 800-424-9346
Last EDR Contact: 12/04/2023
Next Scheduled EDR Contact: 01/22/2024
Data Release Frequency: Quarterly

Lists of Federal RCRA facilities undergoing Corrective Action

CORRACTS: Corrective Action Report

CORRACTS identifies hazardous waste handlers with RCRA corrective action activity.

Date of Government Version: 12/04/2023
Date Data Arrived at EDR: 12/06/2023
Date Made Active in Reports: 12/12/2023
Number of Days to Update: 6

Source: EPA
Telephone: 800-424-9346
Last EDR Contact: 12/06/2023
Next Scheduled EDR Contact: 01/01/2024
Data Release Frequency: Quarterly

Lists of Federal RCRA TSD facilities

RCRA-TSDF: RCRA - Treatment, Storage and Disposal

RCRAInfo is EPA's comprehensive information system, providing access to data supporting the Resource Conservation and Recovery Act (RCRA) of 1976 and the Hazardous and Solid Waste Amendments (HSWA) of 1984. The database includes selective information on sites which generate, transport, store, treat and/or dispose of hazardous waste as defined by the Resource Conservation and Recovery Act (RCRA). Transporters are individuals or entities that move hazardous waste from the generator offsite to a facility that can recycle, treat, store, or dispose of the waste. TSDFs treat, store, or dispose of the waste.

Date of Government Version: 12/04/2023
Date Data Arrived at EDR: 12/06/2023
Date Made Active in Reports: 12/12/2023
Number of Days to Update: 6

Source: Environmental Protection Agency
Telephone: (212) 637-3660
Last EDR Contact: 12/06/2023
Next Scheduled EDR Contact: 01/01/2024
Data Release Frequency: Quarterly

Lists of Federal RCRA generators

RCRA-LQG: RCRA - Large Quantity Generators

RCRAInfo is EPA's comprehensive information system, providing access to data supporting the Resource Conservation and Recovery Act (RCRA) of 1976 and the Hazardous and Solid Waste Amendments (HSWA) of 1984. The database includes selective information on sites which generate, transport, store, treat and/or dispose of hazardous waste as defined by the Resource Conservation and Recovery Act (RCRA). Large quantity generators (LQGs) generate over 1,000 kilograms (kg) of hazardous waste, or over 1 kg of acutely hazardous waste per month.

Date of Government Version: 12/04/2023
Date Data Arrived at EDR: 12/06/2023
Date Made Active in Reports: 12/12/2023
Number of Days to Update: 6

Source: Environmental Protection Agency
Telephone: (212) 637-3660
Last EDR Contact: 12/06/2023
Next Scheduled EDR Contact: 01/01/2024
Data Release Frequency: Quarterly

RCRA-SQG: RCRA - Small Quantity Generators

RCRAInfo is EPA's comprehensive information system, providing access to data supporting the Resource Conservation and Recovery Act (RCRA) of 1976 and the Hazardous and Solid Waste Amendments (HSWA) of 1984. The database includes selective information on sites which generate, transport, store, treat and/or dispose of hazardous waste as defined by the Resource Conservation and Recovery Act (RCRA). Small quantity generators (SQGs) generate between 100 kg and 1,000 kg of hazardous waste per month.

Date of Government Version: 12/04/2023
Date Data Arrived at EDR: 12/06/2023
Date Made Active in Reports: 12/12/2023
Number of Days to Update: 6

Source: Environmental Protection Agency
Telephone: (212) 637-3660
Last EDR Contact: 12/06/2023
Next Scheduled EDR Contact: 01/01/2024
Data Release Frequency: Quarterly

RCRA-VSQG: RCRA - Very Small Quantity Generators (Formerly Conditionally Exempt Small Quantity Generators)

RCRAInfo is EPA's comprehensive information system, providing access to data supporting the Resource Conservation and Recovery Act (RCRA) of 1976 and the Hazardous and Solid Waste Amendments (HSWA) of 1984. The database includes selective information on sites which generate, transport, store, treat and/or dispose of hazardous waste as defined by the Resource Conservation and Recovery Act (RCRA). Very small quantity generators (VSQGs) generate less than 100 kg of hazardous waste, or less than 1 kg of acutely hazardous waste per month.

Date of Government Version: 12/04/2023
Date Data Arrived at EDR: 12/06/2023
Date Made Active in Reports: 12/12/2023
Number of Days to Update: 6

Source: Environmental Protection Agency
Telephone: (212) 637-3660
Last EDR Contact: 12/06/2023
Next Scheduled EDR Contact: 01/01/2024
Data Release Frequency: Quarterly

Federal institutional controls / engineering controls registries

LUCIS: Land Use Control Information System

LUCIS contains records of land use control information pertaining to the former Navy Base Realignment and Closure properties.

Date of Government Version: 08/03/2023
Date Data Arrived at EDR: 08/07/2023
Date Made Active in Reports: 10/10/2023
Number of Days to Update: 64

Source: Department of the Navy
Telephone: 843-820-7326
Last EDR Contact: 11/02/2023
Next Scheduled EDR Contact: 02/19/2024
Data Release Frequency: Varies

US ENG CONTROLS: Engineering Controls Sites List

A listing of sites with engineering controls in place. Engineering controls include various forms of caps, building foundations, liners, and treatment methods to create pathway elimination for regulated substances to enter environmental media or effect human health.

Date of Government Version: 08/21/2023
Date Data Arrived at EDR: 08/21/2023
Date Made Active in Reports: 11/07/2023
Number of Days to Update: 78

Source: Environmental Protection Agency
Telephone: 703-603-0695
Last EDR Contact: 11/17/2023
Next Scheduled EDR Contact: 03/04/2024
Data Release Frequency: Varies

US INST CONTROLS: Institutional Controls Sites List

A listing of sites with institutional controls in place. Institutional controls include administrative measures, such as groundwater use restrictions, construction restrictions, property use restrictions, and post remediation care requirements intended to prevent exposure to contaminants remaining on site. Deed restrictions are generally required as part of the institutional controls.

Date of Government Version: 08/21/2023
Date Data Arrived at EDR: 08/21/2023
Date Made Active in Reports: 11/07/2023
Number of Days to Update: 78

Source: Environmental Protection Agency
Telephone: 703-603-0695
Last EDR Contact: 11/17/2023
Next Scheduled EDR Contact: 03/04/2024
Data Release Frequency: Varies

Federal ERNS list

ERNS: Emergency Response Notification System

Emergency Response Notification System. ERNS records and stores information on reported releases of oil and hazardous substances.

Date of Government Version: 09/18/2023
Date Data Arrived at EDR: 09/20/2023
Date Made Active in Reports: 12/11/2023
Number of Days to Update: 82

Source: National Response Center, United States Coast Guard
Telephone: 202-267-2180
Last EDR Contact: 09/20/2023
Next Scheduled EDR Contact: 01/01/2024
Data Release Frequency: Quarterly

Lists of state- and tribal hazardous waste facilities

SHWS: Inactive Hazardous Waste Disposal Sites in New York State

Referred to as the State Superfund Program, the Inactive Hazardous Waste Disposal Site Remedial Program is the cleanup program for inactive hazardous waste sites and now includes hazardous substance sites

Date of Government Version: 08/07/2023
Date Data Arrived at EDR: 08/08/2023
Date Made Active in Reports: 10/24/2023
Number of Days to Update: 77

Source: Department of Environmental Conservation
Telephone: 518-402-9622
Last EDR Contact: 11/07/2023
Next Scheduled EDR Contact: 02/19/2024
Data Release Frequency: Annually

Lists of state and tribal landfills and solid waste disposal facilities

SWF/LF: Facility Register

Solid Waste Facilities/Landfill Sites. SWF/LF type records typically contain an inventory of solid waste disposal facilities or landfills in a particular state. Depending on the state, these may be active or inactive facilities or open dumps that failed to meet RCRA Subtitle D Section 4004 criteria for solid waste landfills or disposal sites.

Date of Government Version: 06/26/2023
Date Data Arrived at EDR: 06/27/2023
Date Made Active in Reports: 09/19/2023
Number of Days to Update: 84

Source: Department of Environmental Conservation
Telephone: 518-402-8678
Last EDR Contact: 09/22/2023
Next Scheduled EDR Contact: 01/08/2024
Data Release Frequency: Quarterly

Lists of state and tribal leaking storage tanks

INDIAN LUST R4: Leaking Underground Storage Tanks on Indian Land

LUSTs on Indian land in Florida, Mississippi and North Carolina.

Date of Government Version: 04/20/2023
Date Data Arrived at EDR: 05/09/2023
Date Made Active in Reports: 07/14/2023
Number of Days to Update: 66

Source: EPA Region 4
Telephone: 404-562-8677
Last EDR Contact: 10/11/2023
Next Scheduled EDR Contact: 01/29/2024
Data Release Frequency: Varies

INDIAN LUST R1: Leaking Underground Storage Tanks on Indian Land

A listing of leaking underground storage tank locations on Indian Land.

Date of Government Version: 04/20/2023
Date Data Arrived at EDR: 05/09/2023
Date Made Active in Reports: 07/14/2023
Number of Days to Update: 66

Source: EPA Region 1
Telephone: 617-918-1313
Last EDR Contact: 10/11/2023
Next Scheduled EDR Contact: 01/29/2024
Data Release Frequency: Varies

INDIAN LUST R8: Leaking Underground Storage Tanks on Indian Land

LUSTs on Indian land in Colorado, Montana, North Dakota, South Dakota, Utah and Wyoming.

Date of Government Version: 04/19/2023
Date Data Arrived at EDR: 05/09/2023
Date Made Active in Reports: 07/14/2023
Number of Days to Update: 66

Source: EPA Region 8
Telephone: 303-312-6271
Last EDR Contact: 10/11/2023
Next Scheduled EDR Contact: 01/29/2024
Data Release Frequency: Varies

INDIAN LUST R7: Leaking Underground Storage Tanks on Indian Land
LUSTs on Indian land in Iowa, Kansas, and Nebraska

Date of Government Version: 04/25/2023
Date Data Arrived at EDR: 05/09/2023
Date Made Active in Reports: 07/14/2023
Number of Days to Update: 66

Source: EPA Region 7
Telephone: 913-551-7003
Last EDR Contact: 10/11/2023
Next Scheduled EDR Contact: 01/29/2024
Data Release Frequency: Varies

INDIAN LUST R9: Leaking Underground Storage Tanks on Indian Land
LUSTs on Indian land in Arizona, California, New Mexico and Nevada

Date of Government Version: 04/19/2023
Date Data Arrived at EDR: 05/09/2023
Date Made Active in Reports: 07/14/2023
Number of Days to Update: 66

Source: Environmental Protection Agency
Telephone: 415-972-3372
Last EDR Contact: 10/11/2023
Next Scheduled EDR Contact: 01/29/2024
Data Release Frequency: Varies

INDIAN LUST R5: Leaking Underground Storage Tanks on Indian Land
Leaking underground storage tanks located on Indian Land in Michigan, Minnesota and Wisconsin.

Date of Government Version: 04/14/2023
Date Data Arrived at EDR: 05/09/2023
Date Made Active in Reports: 07/14/2023
Number of Days to Update: 66

Source: EPA, Region 5
Telephone: 312-886-7439
Last EDR Contact: 10/11/2023
Next Scheduled EDR Contact: 01/29/2024
Data Release Frequency: Varies

INDIAN LUST R6: Leaking Underground Storage Tanks on Indian Land
LUSTs on Indian land in New Mexico and Oklahoma.

Date of Government Version: 04/26/2023
Date Data Arrived at EDR: 05/09/2023
Date Made Active in Reports: 07/14/2023
Number of Days to Update: 66

Source: EPA Region 6
Telephone: 214-665-6597
Last EDR Contact: 10/11/2023
Next Scheduled EDR Contact: 01/29/2024
Data Release Frequency: Varies

INDIAN LUST R10: Leaking Underground Storage Tanks on Indian Land
LUSTs on Indian land in Alaska, Idaho, Oregon and Washington.

Date of Government Version: 04/20/2023
Date Data Arrived at EDR: 05/09/2023
Date Made Active in Reports: 07/14/2023
Number of Days to Update: 66

Source: EPA Region 10
Telephone: 206-553-2857
Last EDR Contact: 10/11/2023
Next Scheduled EDR Contact: 01/29/2024
Data Release Frequency: Varies

LTANKS: Spills Information Database
Leaking Storage Tank Incident Reports. These records contain an inventory of reported leaking storage tank incidents reported from 4/1/86 through the most recent update. They can be either leaking underground storage tanks or leaking aboveground storage tanks. The causes of the incidents are tank test failures, tank failures or tank overfills.

Date of Government Version: 08/07/2023
Date Data Arrived at EDR: 08/08/2023
Date Made Active in Reports: 10/25/2023
Number of Days to Update: 78

Source: Department of Environmental Conservation
Telephone: 518-402-9549
Last EDR Contact: 11/08/2023
Next Scheduled EDR Contact: 02/19/2024
Data Release Frequency: Varies

HIST LTANKS: Listing of Leaking Storage Tanks

A listing of leaking underground and aboveground storage tanks. The causes of the incidents are tank test failures, tank failures or tank overfills. In 2002, the Department of Environmental Conservation stopped providing updates to its original Spills Information Database. This database includes fields that are no longer available from the NYDEC as of January 1, 2002. Current information may be found in the NY LTANKS database. Department of Environmental Conservation.

Date of Government Version: 01/01/2002
Date Data Arrived at EDR: 07/08/2005
Date Made Active in Reports: 07/14/2005
Number of Days to Update: 6

Source: Department of Environmental Conservation
Telephone: 518-402-9549
Last EDR Contact: 07/07/2005
Next Scheduled EDR Contact: N/A
Data Release Frequency: No Update Planned

Lists of state and tribal registered storage tanks

FEMA UST: Underground Storage Tank Listing

A listing of all FEMA owned underground storage tanks.

Date of Government Version: 03/08/2023
Date Data Arrived at EDR: 03/09/2023
Date Made Active in Reports: 05/30/2023
Number of Days to Update: 82

Source: FEMA
Telephone: 202-646-5797
Last EDR Contact: 10/10/2023
Next Scheduled EDR Contact: 01/15/2024
Data Release Frequency: Varies

UST: Petroleum Bulk Storage (PBS) Database

Facilities that have petroleum storage capacities in excess of 1,100 gallons and less than 400,000 gallons.

Date of Government Version: 09/06/2023
Date Data Arrived at EDR: 09/06/2023
Date Made Active in Reports: 09/07/2023
Number of Days to Update: 1

Source: Department of Environmental Conservation
Telephone: 518-402-9549
Last EDR Contact: 09/06/2023
Next Scheduled EDR Contact: 01/01/2024
Data Release Frequency: No Update Planned

CBS UST: Chemical Bulk Storage Database

Facilities that store regulated hazardous substances in underground tanks of any size

Date of Government Version: 01/01/2002
Date Data Arrived at EDR: 02/20/2002
Date Made Active in Reports: 03/22/2002
Number of Days to Update: 30

Source: NYSDEC
Telephone: 518-402-9549
Last EDR Contact: 10/24/2005
Next Scheduled EDR Contact: 01/23/2006
Data Release Frequency: No Update Planned

MOSF UST: Major Oil Storage Facilities Database

Facilities that may be onshore facilities or vessels, with petroleum storage capacities of 400,000 gallons or greater.

Date of Government Version: 01/01/2002
Date Data Arrived at EDR: 02/20/2002
Date Made Active in Reports: 03/22/2002
Number of Days to Update: 30

Source: NYSDEC
Telephone: 518-402-9549
Last EDR Contact: 07/25/2005
Next Scheduled EDR Contact: 10/24/2005
Data Release Frequency: No Update Planned

CBS: Chemical Bulk Storage Site Listing

These facilities store regulated hazardous substances in aboveground tanks with capacities of 185 gallons or greater, and/or in underground tanks of any size

Date of Government Version: 09/06/2023
Date Data Arrived at EDR: 09/06/2023
Date Made Active in Reports: 09/07/2023
Number of Days to Update: 1

Source: Department of Environmental Conservation
Telephone: 518-402-9549
Last EDR Contact: 09/06/2023
Next Scheduled EDR Contact: 01/01/2024
Data Release Frequency: Quarterly

MOSF: Major Oil Storage Facility Site Listing

These facilities may be onshore facilities or vessels, with petroleum storage capacities of 400,000 gallons or greater.

Date of Government Version: 09/06/2023
Date Data Arrived at EDR: 09/06/2023
Date Made Active in Reports: 09/07/2023
Number of Days to Update: 1

Source: Department of Environmental Conservation
Telephone: 518-402-9549
Last EDR Contact: 09/06/2023
Next Scheduled EDR Contact: 01/01/2024
Data Release Frequency: Quarterly

AST: Petroleum Bulk Storage

Registered Aboveground Storage Tanks.

Date of Government Version: 09/06/2023
Date Data Arrived at EDR: 09/06/2023
Date Made Active in Reports: 09/07/2023
Number of Days to Update: 1

Source: Department of Environmental Conservation
Telephone: 518-402-9549
Last EDR Contact: 09/06/2023
Next Scheduled EDR Contact: 01/01/2024
Data Release Frequency: No Update Planned

CBS AST: Chemical Bulk Storage Database

Facilities that store regulated hazardous substances in aboveground tanks with capacities of 185 gallons or greater, and/or in underground tanks of any size.

Date of Government Version: 01/01/2002
Date Data Arrived at EDR: 02/20/2002
Date Made Active in Reports: 03/22/2002
Number of Days to Update: 30

Source: NYSDEC
Telephone: 518-402-9549
Last EDR Contact: 07/25/2005
Next Scheduled EDR Contact: 10/24/2005
Data Release Frequency: No Update Planned

MOSF AST: Major Oil Storage Facilities Database

Facilities that may be onshore facilities or vessels, with petroleum storage capacities of 400,000 gallons or greater.

Date of Government Version: 01/01/2002
Date Data Arrived at EDR: 02/20/2002
Date Made Active in Reports: 03/22/2002
Number of Days to Update: 30

Source: NYSDEC
Telephone: 518-402-9549
Last EDR Contact: 07/25/2005
Next Scheduled EDR Contact: 10/24/2005
Data Release Frequency: No Update Planned

INDIAN UST R4: Underground Storage Tanks on Indian Land

The Indian Underground Storage Tank (UST) database provides information about underground storage tanks on Indian land in EPA Region 4 (Alabama, Florida, Georgia, Kentucky, Mississippi, North Carolina, South Carolina, Tennessee and Tribal Nations)

Date of Government Version: 04/20/2023
Date Data Arrived at EDR: 05/09/2023
Date Made Active in Reports: 07/14/2023
Number of Days to Update: 66

Source: EPA Region 4
Telephone: 404-562-9424
Last EDR Contact: 10/11/2023
Next Scheduled EDR Contact: 01/29/2024
Data Release Frequency: Varies

INDIAN UST R9: Underground Storage Tanks on Indian Land

The Indian Underground Storage Tank (UST) database provides information about underground storage tanks on Indian land in EPA Region 9 (Arizona, California, Hawaii, Nevada, the Pacific Islands, and Tribal Nations).

Date of Government Version: 04/19/2023
Date Data Arrived at EDR: 05/09/2023
Date Made Active in Reports: 07/14/2023
Number of Days to Update: 66

Source: EPA Region 9
Telephone: 415-972-3368
Last EDR Contact: 10/11/2023
Next Scheduled EDR Contact: 01/29/2024
Data Release Frequency: Varies

INDIAN UST R8: Underground Storage Tanks on Indian Land

The Indian Underground Storage Tank (UST) database provides information about underground storage tanks on Indian land in EPA Region 8 (Colorado, Montana, North Dakota, South Dakota, Utah, Wyoming and 27 Tribal Nations).

Date of Government Version: 04/20/2023
Date Data Arrived at EDR: 05/09/2023
Date Made Active in Reports: 07/14/2023
Number of Days to Update: 66

Source: EPA Region 8
Telephone: 303-312-6137
Last EDR Contact: 10/11/2023
Next Scheduled EDR Contact: 01/29/2024
Data Release Frequency: Varies

INDIAN UST R10: Underground Storage Tanks on Indian Land

The Indian Underground Storage Tank (UST) database provides information about underground storage tanks on Indian land in EPA Region 10 (Alaska, Idaho, Oregon, Washington, and Tribal Nations).

Date of Government Version: 04/20/2023
Date Data Arrived at EDR: 05/09/2023
Date Made Active in Reports: 07/14/2023
Number of Days to Update: 66

Source: EPA Region 10
Telephone: 206-553-2857
Last EDR Contact: 10/11/2023
Next Scheduled EDR Contact: 01/29/2024
Data Release Frequency: Varies

INDIAN UST R6: Underground Storage Tanks on Indian Land

The Indian Underground Storage Tank (UST) database provides information about underground storage tanks on Indian land in EPA Region 6 (Louisiana, Arkansas, Oklahoma, New Mexico, Texas and 65 Tribes).

Date of Government Version: 04/26/2023
Date Data Arrived at EDR: 05/09/2023
Date Made Active in Reports: 07/14/2023
Number of Days to Update: 66

Source: EPA Region 6
Telephone: 214-665-7591
Last EDR Contact: 10/11/2023
Next Scheduled EDR Contact: 01/29/2024
Data Release Frequency: Varies

INDIAN UST R5: Underground Storage Tanks on Indian Land

The Indian Underground Storage Tank (UST) database provides information about underground storage tanks on Indian land in EPA Region 5 (Michigan, Minnesota and Wisconsin and Tribal Nations).

Date of Government Version: 04/14/2023
Date Data Arrived at EDR: 05/09/2023
Date Made Active in Reports: 07/14/2023
Number of Days to Update: 66

Source: EPA Region 5
Telephone: 312-886-6136
Last EDR Contact: 10/11/2023
Next Scheduled EDR Contact: 01/29/2024
Data Release Frequency: Varies

INDIAN UST R7: Underground Storage Tanks on Indian Land

The Indian Underground Storage Tank (UST) database provides information about underground storage tanks on Indian land in EPA Region 7 (Iowa, Kansas, Missouri, Nebraska, and 9 Tribal Nations).

Date of Government Version: 04/25/2023
Date Data Arrived at EDR: 05/09/2023
Date Made Active in Reports: 07/14/2023
Number of Days to Update: 66

Source: EPA Region 7
Telephone: 913-551-7003
Last EDR Contact: 10/11/2023
Next Scheduled EDR Contact: 01/29/2024
Data Release Frequency: Varies

INDIAN UST R1: Underground Storage Tanks on Indian Land

The Indian Underground Storage Tank (UST) database provides information about underground storage tanks on Indian land in EPA Region 1 (Connecticut, Maine, Massachusetts, New Hampshire, Rhode Island, Vermont and ten Tribal Nations).

Date of Government Version: 04/20/2023
Date Data Arrived at EDR: 05/09/2023
Date Made Active in Reports: 07/14/2023
Number of Days to Update: 66

Source: EPA, Region 1
Telephone: 617-918-1313
Last EDR Contact: 10/11/2023
Next Scheduled EDR Contact: 01/29/2024
Data Release Frequency: Varies

TANKS: Storage Tank Faciliy Listing
This database contains records of facilities that are or have been regulated under Bulk Storage Program. Tank information for these facilities may not be releasable by the state agency.

Date of Government Version: 09/06/2023
Date Data Arrived at EDR: 09/06/2023
Date Made Active in Reports: 09/07/2023
Number of Days to Update: 1
Source: Department of Environmental Conservation
Telephone: 518-402-9543
Last EDR Contact: 09/06/2023
Next Scheduled EDR Contact: 01/01/2024
Data Release Frequency: Quarterly

State and tribal institutional control / engineering control registries

ENV RES DECL: Environmental Restrictive Declarations
The Environmental Restrictive Declarations (ERD) listed were recorded in connection with a zoning action against the noted Tax Blocks and Tax Lots, or portion thereof, and are available in the property records on file at the Office of the City Register for Bronx, Kings, New York and Queens counties or at the Richmond County Clerk's office. They contain environmental requirements with respect to hazardous materials, air quality and/or noise in accordance with Section 11-15 of this Resolution.

Date of Government Version: 03/21/2023
Date Data Arrived at EDR: 06/20/2023
Date Made Active in Reports: 09/12/2023
Number of Days to Update: 84
Source: New York City Department of City Planning
Telephone: 212-720-3300
Last EDR Contact: 09/15/2023
Next Scheduled EDR Contact: 12/25/2023
Data Release Frequency: Varies

RES DECL: Restrictive Declarations Listing
A restrictive declaration is a covenant running with the land which binds the present and future owners of the property. As a condition of certain special permits, the City Planning Commission may require an applicant to sign and record a restrictive declaration that places specified conditions on the future use and development of the property. Certain restrictive declarations are indicated by a D on zoning maps.

Date of Government Version: 03/21/2023
Date Data Arrived at EDR: 06/14/2023
Date Made Active in Reports: 08/31/2023
Number of Days to Update: 78
Source: NYC Department of City Planning
Telephone: 212-720-3401
Last EDR Contact: 12/11/2023
Next Scheduled EDR Contact: 03/25/2024
Data Release Frequency: Varies

ENG CONTROLS: Registry of Engineering Controls
Environmental Remediation sites that have engineering controls in place.

Date of Government Version: 08/07/2023
Date Data Arrived at EDR: 08/08/2023
Date Made Active in Reports: 10/24/2023
Number of Days to Update: 77
Source: Department of Environmental Conservation
Telephone: 518-402-9553
Last EDR Contact: 11/07/2023
Next Scheduled EDR Contact: 02/19/2024
Data Release Frequency: Quarterly

INST CONTROL: Registry of Institutional Controls
Environmental Remediation sites that have institutional controls in place.

Date of Government Version: 08/07/2023
Date Data Arrived at EDR: 08/08/2023
Date Made Active in Reports: 10/24/2023
Number of Days to Update: 77
Source: Department of Environmental Conservation
Telephone: 518-402-9553
Last EDR Contact: 11/07/2023
Next Scheduled EDR Contact: 02/19/2024
Data Release Frequency: Quarterly

Lists of state and tribal voluntary cleanup sites

VCP NYC: Voluntary Cleanup Program Listing NYC
New York City voluntary cleanup program sites.

Date of Government Version: 09/05/2023
Date Data Arrived at EDR: 09/07/2023
Date Made Active in Reports: 11/28/2023
Number of Days to Update: 82

Source: New York City Office of Environmental Protection
Telephone: 212-788-8841
Last EDR Contact: 12/05/2023
Next Scheduled EDR Contact: 03/18/2024
Data Release Frequency: Varies

INDIAN VCP R7: Voluntary Cleanup Priority Lisitng

A listing of voluntary cleanup priority sites located on Indian Land located in Region 7.

Date of Government Version: 03/20/2008
Date Data Arrived at EDR: 04/22/2008
Date Made Active in Reports: 05/19/2008
Number of Days to Update: 27

Source: EPA, Region 7
Telephone: 913-551-7365
Last EDR Contact: 07/08/2021
Next Scheduled EDR Contact: 07/20/2009
Data Release Frequency: Varies

VCP: Voluntary Cleanup Agreements

New York established its Voluntary Cleanup Program (VCP) to address the environmental, legal and financial barriers that often hinder the redevelopment and reuse of contaminated properties. The Voluntary Cleanup Program was developed to enhance private sector cleanup of brownfields by enabling parties to remediate sites using private rather than public funds and to reduce the development pressures on "greenfield" sites.

Date of Government Version: 08/07/2023
Date Data Arrived at EDR: 08/08/2023
Date Made Active in Reports: 10/24/2023
Number of Days to Update: 77

Source: Department of Environmental Conservation
Telephone: 518-402-9711
Last EDR Contact: 11/07/2023
Next Scheduled EDR Contact: 02/19/2024
Data Release Frequency: Semi-Annually

INDIAN VCP R1: Voluntary Cleanup Priority Listing

A listing of voluntary cleanup priority sites located on Indian Land located in Region 1.

Date of Government Version: 07/27/2015
Date Data Arrived at EDR: 09/29/2015
Date Made Active in Reports: 02/18/2016
Number of Days to Update: 142

Source: EPA, Region 1
Telephone: 617-918-1102
Last EDR Contact: 12/12/2023
Next Scheduled EDR Contact: 04/01/2024
Data Release Frequency: Varies

Lists of state and tribal brownfield sites

BROWNFIELDS: Brownfields Site List

A Brownfield is any real property where redevelopment or re-use may be complicated by the presence or potential presence of a hazardous waste, petroleum, pollutant, or contaminant.

Date of Government Version: 08/07/2023
Date Data Arrived at EDR: 08/08/2023
Date Made Active in Reports: 10/24/2023
Number of Days to Update: 77

Source: Department of Environmental Conservation
Telephone: 518-402-9764
Last EDR Contact: 11/07/2023
Next Scheduled EDR Contact: 02/19/2024
Data Release Frequency: Semi-Annually

ERP: Environmental Restoration Program Listing

In an effort to spur the cleanup and redevelopment of brownfields, New Yorkers approved a $200 million Environmental Restoration or Brownfields Fund as part of the $1.75 billion Clean Water/Clean Air Bond Act of 1996 (1996 Bond Act). Enhancements to the program were enacted on October 7, 2003. Under the Environmental Restoration Program, the State provides grants to municipalities to reimburse up to 90 percent of on-site eligible costs and 100% of off-site eligible costs for site investigation and remediation activities. Once remediated, the property may then be reused for commercial, industrial, residential or public use.

Date of Government Version: 08/07/2023
Date Data Arrived at EDR: 08/08/2023
Date Made Active in Reports: 10/24/2023
Number of Days to Update: 77

Source: Department of Environmental Conservation
Telephone: 518-402-9622
Last EDR Contact: 11/07/2023
Next Scheduled EDR Contact: 02/19/2024
Data Release Frequency: Quarterly

ADDITIONAL ENVIRONMENTAL RECORDS

Local Brownfield lists

US BROWNFIELDS: A Listing of Brownfields Sites

Brownfields are real property, the expansion, redevelopment, or reuse of which may be complicated by the presence or potential presence of a hazardous substance, pollutant, or contaminant. Cleaning up and reinvesting in these properties takes development pressures off of undeveloped, open land, and both improves and protects the environment. Assessment, Cleanup and Redevelopment Exchange System (ACRES) stores information reported by EPA Brownfields grant recipients on brownfields properties assessed or cleaned up with grant funding as well as information on Targeted Brownfields Assessments performed by EPA Regions. A listing of ACRES Brownfield sites is obtained from Cleanups in My Community. Cleanups in My Community provides information on Brownfields properties for which information is reported back to EPA, as well as areas served by Brownfields grant programs.

Date of Government Version: 08/15/2023
Date Data Arrived at EDR: 08/30/2023
Date Made Active in Reports: 12/01/2023
Number of Days to Update: 93
Source: Environmental Protection Agency
Telephone: 202-566-2777
Last EDR Contact: 08/30/2023
Next Scheduled EDR Contact: 12/25/2023
Data Release Frequency: Semi-Annually

Local Lists of Landfill / Solid Waste Disposal Sites

SWRCY: Registered Recycling Facility List

A listing of recycling facilities.

Date of Government Version: 06/26/2023
Date Data Arrived at EDR: 06/27/2023
Date Made Active in Reports: 09/19/2023
Number of Days to Update: 84
Source: Department of Environmental Conservation
Telephone: 518-402-8678
Last EDR Contact: 09/22/2023
Next Scheduled EDR Contact: 01/08/2024
Data Release Frequency: Quarterly

SWTIRE: Registered Waste Tire Storage & Facility List

A listing of facilities registered to accept waste tires.

Date of Government Version: 02/27/2018
Date Data Arrived at EDR: 04/06/2018
Date Made Active in Reports: 06/08/2018
Number of Days to Update: 63
Source: Department of Environmental Conservation
Telephone: 518-402-8694
Last EDR Contact: 11/28/2023
Next Scheduled EDR Contact: 03/18/2024
Data Release Frequency: No Update Planned

INDIAN ODI: Report on the Status of Open Dumps on Indian Lands

Location of open dumps on Indian land.

Date of Government Version: 12/31/1998
Date Data Arrived at EDR: 12/03/2007
Date Made Active in Reports: 01/24/2008
Number of Days to Update: 52
Source: Environmental Protection Agency
Telephone: 703-308-8245
Last EDR Contact: 10/23/2023
Next Scheduled EDR Contact: 02/05/2024
Data Release Frequency: Varies

DEBRIS REGION 9: Torres Martinez Reservation Illegal Dump Site Locations

A listing of illegal dump sites location on the Torres Martinez Indian Reservation located in eastern Riverside County and northern Imperial County, California.

Date of Government Version: 01/12/2009
Date Data Arrived at EDR: 05/07/2009
Date Made Active in Reports: 09/21/2009
Number of Days to Update: 137
Source: EPA, Region 9
Telephone: 415-947-4219
Last EDR Contact: 10/10/2023
Next Scheduled EDR Contact: 01/29/2024
Data Release Frequency: No Update Planned

ODI: Open Dump Inventory

An open dump is defined as a disposal facility that does not comply with one or more of the Part 257 or Part 258 Subtitle D Criteria.

Date of Government Version: 06/30/1985
Date Data Arrived at EDR: 08/09/2004
Date Made Active in Reports: 09/17/2004
Number of Days to Update: 39

Source: Environmental Protection Agency
Telephone: 800-424-9346
Last EDR Contact: 06/09/2004
Next Scheduled EDR Contact: N/A
Data Release Frequency: No Update Planned

IHS OPEN DUMPS: Open Dumps on Indian Land

A listing of all open dumps located on Indian Land in the United States.

Date of Government Version: 04/01/2014
Date Data Arrived at EDR: 08/06/2014
Date Made Active in Reports: 01/29/2015
Number of Days to Update: 176

Source: Department of Health & Human Serivces, Indian Health Service
Telephone: 301-443-1452
Last EDR Contact: 10/28/2023
Next Scheduled EDR Contact: 02/05/2024
Data Release Frequency: Varies

Local Lists of Hazardous waste / Contaminated Sites

US HIST CDL: National Clandestine Laboratory Register

A listing of clandestine drug lab locations that have been removed from the DEAs National Clandestine Laboratory Register.

Date of Government Version: 08/21/2023
Date Data Arrived at EDR: 08/21/2023
Date Made Active in Reports: 11/07/2023
Number of Days to Update: 78

Source: Drug Enforcement Administration
Telephone: 202-307-1000
Last EDR Contact: 11/17/2023
Next Scheduled EDR Contact: 03/04/2024
Data Release Frequency: No Update Planned

DEL SHWS: Delisted Registry Sites

A database listing of sites delisted from the Registry of Inactive Hazardous Waste Disposal Sites.

Date of Government Version: 08/07/2023
Date Data Arrived at EDR: 08/08/2023
Date Made Active in Reports: 10/24/2023
Number of Days to Update: 77

Source: Department of Environmental Conservation
Telephone: 518-402-9622
Last EDR Contact: 11/07/2023
Next Scheduled EDR Contact: 02/19/2024
Data Release Frequency: Quarterly

US CDL: Clandestine Drug Labs

A listing of clandestine drug lab locations. The U.S. Department of Justice ("the Department") provides this web site as a public service. It contains addresses of some locations where law enforcement agencies reported they found chemicals or other items that indicated the presence of either clandestine drug laboratories or dumpsites. In most cases, the source of the entries is not the Department, and the Department has not verified the entry and does not guarantee its accuracy. Members of the public must verify the accuracy of all entries by, for example, contacting local law enforcement and local health departments.

Date of Government Version: 08/21/2023
Date Data Arrived at EDR: 08/21/2023
Date Made Active in Reports: 11/07/2023
Number of Days to Update: 78

Source: Drug Enforcement Administration
Telephone: 202-307-1000
Last EDR Contact: 11/17/2023
Next Scheduled EDR Contact: 03/04/2024
Data Release Frequency: Quarterly

Local Lists of Registered Storage Tanks

HIST UST: Historical Petroleum Bulk Storage Database

These facilities have petroleum storage capacities in excess of 1,100 gallons and less than 400,000 gallons. This database contains detailed information per site. It is no longer updated due to the sensitive nature of the information involved. See UST for more current data.

Date of Government Version: 01/01/2002
Date Data Arrived at EDR: 06/02/2006
Date Made Active in Reports: 07/20/2006
Number of Days to Update: 48

Source: Department of Environmental Conservation
Telephone: 518-402-9549
Last EDR Contact: 10/23/2006
Next Scheduled EDR Contact: 01/22/2007
Data Release Frequency: Varies

HIST AST: Historical Petroleum Bulk Storage Database

These facilities have petroleum storage capabilities in excess of 1,100 gallons and less than 400,000 gallons. This database contains detailed information per site. No longer updated due to the sensitive nature of the information involved. See AST for more current data.

Date of Government Version: 01/01/2002
Date Data Arrived at EDR: 06/02/2006
Date Made Active in Reports: 07/20/2006
Number of Days to Update: 48

Source: Department of Environmental Conservation
Telephone: 518-402-9549
Last EDR Contact: 10/23/2006
Next Scheduled EDR Contact: 01/22/2007
Data Release Frequency: No Update Planned

Local Land Records

LIENS: Spill Liens Information

Lien information from the Oil Spill Fund.

Date of Government Version: 07/27/2023
Date Data Arrived at EDR: 07/27/2023
Date Made Active in Reports: 10/17/2023
Number of Days to Update: 82

Source: Office of the State Comptroller
Telephone: 518-474-9034
Last EDR Contact: 10/26/2023
Next Scheduled EDR Contact: 02/12/2024
Data Release Frequency: Quarterly

LIENS 2: CERCLA Lien Information

A Federal CERCLA ('Superfund') lien can exist by operation of law at any site or property at which EPA has spent Superfund monies. These monies are spent to investigate and address releases and threatened releases of contamination. CERCLIS provides information as to the identity of these sites and properties.

Date of Government Version: 09/19/2023
Date Data Arrived at EDR: 10/03/2023
Date Made Active in Reports: 10/19/2023
Number of Days to Update: 16

Source: Environmental Protection Agency
Telephone: 202-564-6023
Last EDR Contact: 11/01/2023
Next Scheduled EDR Contact: 01/08/2024
Data Release Frequency: Semi-Annually

Records of Emergency Release Reports

HMIRS: Hazardous Materials Information Reporting System

Hazardous Materials Incident Report System. HMIRS contains hazardous material spill incidents reported to DOT.

Date of Government Version: 09/18/2023
Date Data Arrived at EDR: 09/20/2023
Date Made Active in Reports: 11/14/2023
Number of Days to Update: 55

Source: U.S. Department of Transportation
Telephone: 202-366-4555
Last EDR Contact: 09/20/2023
Next Scheduled EDR Contact: 01/01/2024
Data Release Frequency: Quarterly

SPILLS: Spills Information Database

Data collected on spills reported to NYSDEC as required by one or more of the following: Article 12 of the Navigation Law, 6 NYCRR Section 613.8 (from PBS regs), or 6 NYCRR Section 595.2 (from CBS regs). It includes spills active as of April 1, 1986, as well as spills occurring since this date.

Date of Government Version: 08/07/2023
Date Data Arrived at EDR: 08/08/2023
Date Made Active in Reports: 10/25/2023
Number of Days to Update: 78

Source: Department of Environmental Conservation
Telephone: 518-402-9549
Last EDR Contact: 11/08/2023
Next Scheduled EDR Contact: 02/19/2024
Data Release Frequency: Varies

HIST SPILLS: SPILLS Database

This database contains records of chemical and petroleum spill incidents. Under State law, petroleum and hazardous chemical spills that can impact the waters of the state must be reported by the spiller (and, in some cases, by anyone who has knowledge of the spills). In 2002, the Department of Environmental Conservation stopped providing updates to its original Spills Information Database. This database includes fields that are no longer available from the NYDEC as of January 1, 2002. Current information may be found in the NY SPILLS database. Department of Environmental Conservation.

Date of Government Version: 01/01/2002
Date Data Arrived at EDR: 07/08/2005
Date Made Active in Reports: 07/14/2005
Number of Days to Update: 6

Source: Department of Environmental Conservation
Telephone: 518-402-9549
Last EDR Contact: 07/07/2005
Next Scheduled EDR Contact: N/A
Data Release Frequency: No Update Planned

SPILLS 90: SPILLS90 data from FirstSearch

Spills 90 includes those spill and release records available exclusively from FirstSearch databases. Typically, they may include chemical, oil and/or hazardous substance spills recorded after 1990. Duplicate records that are already included in EDR incident and release records are not included in Spills 90.

Date of Government Version: 12/14/2012
Date Data Arrived at EDR: 01/03/2013
Date Made Active in Reports: 02/12/2013
Number of Days to Update: 40

Source: FirstSearch
Telephone: N/A
Last EDR Contact: 01/03/2013
Next Scheduled EDR Contact: N/A
Data Release Frequency: No Update Planned

SPILLS 80: SPILLS80 data from FirstSearch

Spills 80 includes those spill and release records available from FirstSearch databases prior to 1990. Typically, they may include chemical, oil and/or hazardous substance spills recorded before 1990. Duplicate records that are already included in EDR incident and release records are not included in Spills 80.

Date of Government Version: 11/02/2010
Date Data Arrived at EDR: 01/03/2013
Date Made Active in Reports: 03/07/2013
Number of Days to Update: 63

Source: FirstSearch
Telephone: N/A
Last EDR Contact: 01/03/2013
Next Scheduled EDR Contact: N/A
Data Release Frequency: No Update Planned

Other Ascertainable Records

RCRA NonGen / NLR: RCRA - Non Generators / No Longer Regulated

RCRAInfo is EPA's comprehensive information system, providing access to data supporting the Resource Conservation and Recovery Act (RCRA) of 1976 and the Hazardous and Solid Waste Amendments (HSWA) of 1984. The database includes selective information on sites which generate, transport, store, treat and/or dispose of hazardous waste as defined by the Resource Conservation and Recovery Act (RCRA). Non-Generators do not presently generate hazardous waste.

Date of Government Version: 12/04/2023
Date Data Arrived at EDR: 12/06/2023
Date Made Active in Reports: 12/12/2023
Number of Days to Update: 6

Source: Environmental Protection Agency
Telephone: (212) 637-3660
Last EDR Contact: 12/06/2023
Next Scheduled EDR Contact: 01/01/2024
Data Release Frequency: Quarterly

FUDS: Formerly Used Defense Sites

The listing includes locations of Formerly Used Defense Sites properties where the US Army Corps of Engineers is actively working or will take necessary cleanup actions.

Date of Government Version: 08/07/2023
Date Data Arrived at EDR: 08/15/2023
Date Made Active in Reports: 10/10/2023
Number of Days to Update: 56

Source: U.S. Army Corps of Engineers
Telephone: 202-528-4285
Last EDR Contact: 11/10/2023
Next Scheduled EDR Contact: 02/26/2024
Data Release Frequency: Varies

DOD: Department of Defense Sites

This data set consists of federally owned or administered lands, administered by the Department of Defense, that have any area equal to or greater than 640 acres of the United States, Puerto Rico, and the U.S. Virgin Islands.

Date of Government Version: 06/07/2021
Date Data Arrived at EDR: 07/13/2021
Date Made Active in Reports: 03/09/2022
Number of Days to Update: 239

Source: USGS
Telephone: 888-275-8747
Last EDR Contact: 10/09/2023
Next Scheduled EDR Contact: 01/22/2024
Data Release Frequency: Varies

FEDLAND: Federal and Indian Lands

Federally and Indian administrated lands of the United States. Lands included are administrated by: Army Corps of Engineers, Bureau of Reclamation, National Wild and Scenic River, National Wildlife Refuge, Public Domain Land, Wilderness, Wilderness Study Area, Wildlife Management Area, Bureau of Indian Affairs, Bureau of Land Management, Department of Justice, Forest Service, Fish and Wildlife Service, National Park Service.

Date of Government Version: 04/02/2018
Date Data Arrived at EDR: 04/11/2018
Date Made Active in Reports: 11/06/2019
Number of Days to Update: 574

Source: U.S. Geological Survey
Telephone: 888-275-8747
Last EDR Contact: 10/04/2023
Next Scheduled EDR Contact: 01/15/2024
Data Release Frequency: N/A

SCRD DRYCLEANERS: State Coalition for Remediation of Drycleaners Listing

The State Coalition for Remediation of Drycleaners was established in 1998, with support from the U.S. EPA Office of Superfund Remediation and Technology Innovation. It is comprised of representatives of states with established drycleaner remediation programs. Currently the member states are Alabama, Connecticut, Florida, Illinois, Kansas, Minnesota, Missouri, North Carolina, Oregon, South Carolina, Tennessee, Texas, and Wisconsin.

Date of Government Version: 07/30/2021
Date Data Arrived at EDR: 02/03/2023
Date Made Active in Reports: 02/10/2023
Number of Days to Update: 7

Source: Environmental Protection Agency
Telephone: 615-532-8599
Last EDR Contact: 11/08/2023
Next Scheduled EDR Contact: 02/19/2024
Data Release Frequency: Varies

US FIN ASSUR: Financial Assurance Information

All owners and operators of facilities that treat, store, or dispose of hazardous waste are required to provide proof that they will have sufficient funds to pay for the clean up, closure, and post-closure care of their facilities.

Date of Government Version: 09/18/2023
Date Data Arrived at EDR: 09/20/2023
Date Made Active in Reports: 12/12/2023
Number of Days to Update: 83

Source: Environmental Protection Agency
Telephone: 202-566-1917
Last EDR Contact: 09/20/2023
Next Scheduled EDR Contact: 01/01/2024
Data Release Frequency: Quarterly

EPA WATCH LIST: EPA WATCH LIST

EPA maintains a "Watch List" to facilitate dialogue between EPA, state and local environmental agencies on enforcement matters relating to facilities with alleged violations identified as either significant or high priority. Being on the Watch List does not mean that the facility has actually violated the law only that an investigation by EPA or a state or local environmental agency has led those organizations to allege that an unproven violation has in fact occurred. Being on the Watch List does not represent a higher level of concern regarding the alleged violations that were detected, but instead indicates cases requiring additional dialogue between EPA, state and local agencies - primarily because of the length of time the alleged violation has gone unaddressed or unresolved.

Date of Government Version: 08/30/2013
Date Data Arrived at EDR: 03/21/2014
Date Made Active in Reports: 06/17/2014
Number of Days to Update: 88

Source: Environmental Protection Agency
Telephone: 617-520-3000
Last EDR Contact: 10/31/2023
Next Scheduled EDR Contact: 02/12/2024
Data Release Frequency: Quarterly

2020 COR ACTION: 2020 Corrective Action Program List

The EPA has set ambitious goals for the RCRA Corrective Action program by creating the 2020 Corrective Action Universe. This RCRA cleanup baseline includes facilities expected to need corrective action. The 2020 universe contains a wide variety of sites. Some properties are heavily contaminated while others were contaminated but have since been cleaned up. Still others have not been fully investigated yet, and may require little or no remediation. Inclusion in the 2020 Universe does not necessarily imply failure on the part of a facility to meet its RCRA obligations.

Date of Government Version: 09/30/2017
Date Data Arrived at EDR: 05/08/2018
Date Made Active in Reports: 07/20/2018
Number of Days to Update: 73

Source: Environmental Protection Agency
Telephone: 703-308-4044
Last EDR Contact: 11/03/2023
Next Scheduled EDR Contact: 02/12/2024
Data Release Frequency: Varies

GOVERNMENT RECORDS SEARCHED / DATA CURRENCY TRACKING

TSCA: Toxic Substances Control Act

Toxic Substances Control Act. TSCA identifies manufacturers and importers of chemical substances included on the TSCA Chemical Substance Inventory list. It includes data on the production volume of these substances by plant site.

Date of Government Version: 12/31/2020
Date Data Arrived at EDR: 06/14/2022
Date Made Active in Reports: 03/24/2023
Number of Days to Update: 283

Source: EPA
Telephone: 202-260-5521
Last EDR Contact: 09/15/2023
Next Scheduled EDR Contact: 12/25/2023
Data Release Frequency: Every 4 Years

TRIS: Toxic Chemical Release Inventory System

Toxic Release Inventory System. TRIS identifies facilities which release toxic chemicals to the air, water and land in reportable quantities under SARA Title III Section 313.

Date of Government Version: 12/31/2021
Date Data Arrived at EDR: 08/18/2023
Date Made Active in Reports: 11/07/2023
Number of Days to Update: 81

Source: EPA
Telephone: 202-566-0250
Last EDR Contact: 11/13/2023
Next Scheduled EDR Contact: 02/26/2024
Data Release Frequency: Annually

SSTS: Section 7 Tracking Systems

Section 7 of the Federal Insecticide, Fungicide and Rodenticide Act, as amended (92 Stat. 829) requires all registered pesticide-producing establishments to submit a report to the Environmental Protection Agency by March 1st each year. Each establishment must report the types and amounts of pesticides, active ingredients and devices being produced, and those having been produced and sold or distributed in the past year.

Date of Government Version: 07/17/2023
Date Data Arrived at EDR: 07/18/2023
Date Made Active in Reports: 10/10/2023
Number of Days to Update: 84

Source: EPA
Telephone: 202-564-4203
Last EDR Contact: 10/20/2023
Next Scheduled EDR Contact: 01/29/2024
Data Release Frequency: Annually

ROD: Records Of Decision

Record of Decision. ROD documents mandate a permanent remedy at an NPL (Superfund) site containing technical and health information to aid in the cleanup.

Date of Government Version: 09/19/2023
Date Data Arrived at EDR: 10/03/2023
Date Made Active in Reports: 10/19/2023
Number of Days to Update: 16

Source: EPA
Telephone: 703-416-0223
Last EDR Contact: 12/04/2023
Next Scheduled EDR Contact: 03/11/2024
Data Release Frequency: Annually

RMP: Risk Management Plans

When Congress passed the Clean Air Act Amendments of 1990, it required EPA to publish regulations and guidance for chemical accident prevention at facilities using extremely hazardous substances. The Risk Management Program Rule (RMP Rule) was written to implement Section 112(r) of these amendments. The rule, which built upon existing industry codes and standards, requires companies of all sizes that use certain flammable and toxic substances to develop a Risk Management Program, which includes a(n): Hazard assessment that details the potential effects of an accidental release, an accident history of the last five years, and an evaluation of worst-case and alternative accidental releases; Prevention program that includes safety precautions and maintenance, monitoring, and employee training measures; and Emergency response program that spells out emergency health care, employee training measures and procedures for informing the public and response agencies (e.g the fire department) should an accident occur.

Date of Government Version: 05/09/2023
Date Data Arrived at EDR: 06/29/2023
Date Made Active in Reports: 09/25/2023
Number of Days to Update: 88

Source: Environmental Protection Agency
Telephone: 202-564-8600
Last EDR Contact: 09/26/2023
Next Scheduled EDR Contact: 01/29/2024
Data Release Frequency: Varies

RAATS: RCRA Administrative Action Tracking System

RCRA Administration Action Tracking System. RAATS contains records based on enforcement actions issued under RCRA pertaining to major violators and includes administrative and civil actions brought by the EPA. For administration actions after September 30, 1995, data entry in the RAATS database was discontinued. EPA will retain a copy of the database for historical records. It was necessary to terminate RAATS because a decrease in agency resources made it impossible to continue to update the information contained in the database.

Date of Government Version: 04/17/1995
Date Data Arrived at EDR: 07/03/1995
Date Made Active in Reports: 08/07/1995
Number of Days to Update: 35

Source: EPA
Telephone: 202-564-4104
Last EDR Contact: 06/02/2008
Next Scheduled EDR Contact: 09/01/2008
Data Release Frequency: No Update Planned

PRP: Potentially Responsible Parties

A listing of verified Potentially Responsible Parties

Date of Government Version: 09/19/2023
Date Data Arrived at EDR: 10/03/2023
Date Made Active in Reports: 10/19/2023
Number of Days to Update: 16

Source: EPA
Telephone: 202-564-6023
Last EDR Contact: 12/04/2023
Next Scheduled EDR Contact: 02/12/2024
Data Release Frequency: Quarterly

PADS: PCB Activity Database System

PCB Activity Database. PADS Identifies generators, transporters, commercial storers and/or brokers and disposers of PCB's who are required to notify the EPA of such activities.

Date of Government Version: 03/20/2023
Date Data Arrived at EDR: 04/04/2023
Date Made Active in Reports: 06/09/2023
Number of Days to Update: 66

Source: EPA
Telephone: 202-566-0500
Last EDR Contact: 10/06/2023
Next Scheduled EDR Contact: 01/15/2024
Data Release Frequency: Annually

ICIS: Integrated Compliance Information System

The Integrated Compliance Information System (ICIS) supports the information needs of the national enforcement and compliance program as well as the unique needs of the National Pollutant Discharge Elimination System (NPDES) program.

Date of Government Version: 11/18/2016
Date Data Arrived at EDR: 11/23/2016
Date Made Active in Reports: 02/10/2017
Number of Days to Update: 79

Source: Environmental Protection Agency
Telephone: 202-564-2501
Last EDR Contact: 09/27/2023
Next Scheduled EDR Contact: 01/15/2024
Data Release Frequency: Quarterly

GOVERNMENT RECORDS SEARCHED / DATA CURRENCY TRACKING

FTTS: FIFRA/ TSCA Tracking System - FIFRA (Federal Insecticide, Fungicide, & Rodenticide Act)/TSCA (Toxic Substances Control Act)
FTTS tracks administrative cases and pesticide enforcement actions and compliance activities related to FIFRA, TSCA and EPCRA (Emergency Planning and Community Right-to-Know Act). To maintain currency, EDR contacts the Agency on a quarterly basis.

Date of Government Version: 04/09/2009
Date Data Arrived at EDR: 04/16/2009
Date Made Active in Reports: 05/11/2009
Number of Days to Update: 25
Source: EPA/Office of Prevention, Pesticides and Toxic Substances
Telephone: 202-566-1667
Last EDR Contact: 08/18/2017
Next Scheduled EDR Contact: 12/04/2017
Data Release Frequency: No Update Planned

FTTS INSP: FIFRA/ TSCA Tracking System - FIFRA (Federal Insecticide, Fungicide, & Rodenticide Act)/TSCA (Toxic Substances Control Act)
A listing of FIFRA/TSCA Tracking System (FTTS) inspections and enforcements.

Date of Government Version: 04/09/2009
Date Data Arrived at EDR: 04/16/2009
Date Made Active in Reports: 05/11/2009
Number of Days to Update: 25
Source: EPA
Telephone: 202-566-1667
Last EDR Contact: 08/18/2017
Next Scheduled EDR Contact: 12/04/2017
Data Release Frequency: No Update Planned

MLTS: Material Licensing Tracking System
MLTS is maintained by the Nuclear Regulatory Commission and contains a list of approximately 8,100 sites which possess or use radioactive materials and which are subject to NRC licensing requirements. To maintain currency, EDR contacts the Agency on a quarterly basis.

Date of Government Version: 07/20/2023
Date Data Arrived at EDR: 09/01/2023
Date Made Active in Reports: 09/20/2023
Number of Days to Update: 19
Source: Nuclear Regulatory Commission
Telephone: 301-415-0717
Last EDR Contact: 10/10/2023
Next Scheduled EDR Contact: 01/29/2024
Data Release Frequency: Quarterly

COAL ASH DOE: Steam-Electric Plant Operation Data
A listing of power plants that store ash in surface ponds.

Date of Government Version: 12/31/2021
Date Data Arrived at EDR: 04/14/2023
Date Made Active in Reports: 07/10/2023
Number of Days to Update: 87
Source: Department of Energy
Telephone: 202-586-8719
Last EDR Contact: 11/27/2023
Next Scheduled EDR Contact: 03/11/2024
Data Release Frequency: Varies

COAL ASH EPA: Coal Combustion Residues Surface Impoundments List
A listing of coal combustion residues surface impoundments with high hazard potential ratings.

Date of Government Version: 01/12/2017
Date Data Arrived at EDR: 03/05/2019
Date Made Active in Reports: 11/11/2019
Number of Days to Update: 251
Source: Environmental Protection Agency
Telephone: N/A
Last EDR Contact: 11/27/2023
Next Scheduled EDR Contact: 03/11/2024
Data Release Frequency: Varies

PCB TRANSFORMER: PCB Transformer Registration Database
The database of PCB transformer registrations that includes all PCB registration submittals.

Date of Government Version: 09/13/2019
Date Data Arrived at EDR: 11/06/2019
Date Made Active in Reports: 02/10/2020
Number of Days to Update: 96
Source: Environmental Protection Agency
Telephone: 202-566-0517
Last EDR Contact: 11/03/2023
Next Scheduled EDR Contact: 02/12/2024
Data Release Frequency: Varies

RADINFO: Radiation Information Database
The Radiation Information Database (RADINFO) contains information about facilities that are regulated by U.S. Environmental Protection Agency (EPA) regulations for radiation and radioactivity.

Date of Government Version: 07/01/2019
Date Data Arrived at EDR: 07/01/2019
Date Made Active in Reports: 09/23/2019
Number of Days to Update: 84

Source: Environmental Protection Agency
Telephone: 202-343-9775
Last EDR Contact: 09/22/2023
Next Scheduled EDR Contact: 01/08/2024
Data Release Frequency: Quarterly

HIST FTTS: FIFRA/TSCA Tracking System Administrative Case Listing

A complete administrative case listing from the FIFRA/TSCA Tracking System (FTTS) for all ten EPA regions. The information was obtained from the National Compliance Database (NCDB). NCDB supports the implementation of FIFRA (Federal Insecticide, Fungicide, and Rodenticide Act) and TSCA (Toxic Substances Control Act). Some EPA regions are now closing out records. Because of that, and the fact that some EPA regions are not providing EPA Headquarters with updated records, it was decided to create a HIST FTTS database. It included records that may not be included in the newer FTTS database updates. This database is no longer updated.

Date of Government Version: 10/19/2006
Date Data Arrived at EDR: 03/01/2007
Date Made Active in Reports: 04/10/2007
Number of Days to Update: 40

Source: Environmental Protection Agency
Telephone: 202-564-2501
Last EDR Contact: 12/17/2007
Next Scheduled EDR Contact: 03/17/2008
Data Release Frequency: No Update Planned

HIST FTTS INSP: FIFRA/TSCA Tracking System Inspection & Enforcement Case Listing

A complete inspection and enforcement case listing from the FIFRA/TSCA Tracking System (FTTS) for all ten EPA regions. The information was obtained from the National Compliance Database (NCDB). NCDB supports the implementation of FIFRA (Federal Insecticide, Fungicide, and Rodenticide Act) and TSCA (Toxic Substances Control Act). Some EPA regions are now closing out records. Because of that, and the fact that some EPA regions are not providing EPA Headquarters with updated records, it was decided to create a HIST FTTS database. It included records that may not be included in the newer FTTS database updates. This database is no longer updated.

Date of Government Version: 10/19/2006
Date Data Arrived at EDR: 03/01/2007
Date Made Active in Reports: 04/10/2007
Number of Days to Update: 40

Source: Environmental Protection Agency
Telephone: 202-564-2501
Last EDR Contact: 12/17/2008
Next Scheduled EDR Contact: 03/17/2008
Data Release Frequency: No Update Planned

DOT OPS: Incident and Accident Data

Department of Transporation, Office of Pipeline Safety Incident and Accident data.

Date of Government Version: 01/02/2020
Date Data Arrived at EDR: 01/28/2020
Date Made Active in Reports: 04/17/2020
Number of Days to Update: 80

Source: Department of Transporation, Office of Pipeline Safety
Telephone: 202-366-4595
Last EDR Contact: 10/04/2023
Next Scheduled EDR Contact: 02/05/2024
Data Release Frequency: Quarterly

CONSENT: Superfund (CERCLA) Consent Decrees

Major legal settlements that establish responsibility and standards for cleanup at NPL (Superfund) sites. Released periodically by United States District Courts after settlement by parties to litigation matters.

Date of Government Version: 06/30/2023
Date Data Arrived at EDR: 07/19/2023
Date Made Active in Reports: 10/10/2023
Number of Days to Update: 83

Source: Department of Justice, Consent Decree Library
Telephone: Varies
Last EDR Contact: 10/03/2023
Next Scheduled EDR Contact: 01/15/2024
Data Release Frequency: Varies

BRS: Biennial Reporting System

The Biennial Reporting System is a national system administered by the EPA that collects data on the generation and management of hazardous waste. BRS captures detailed data from two groups: Large Quantity Generators (LQG) and Treatment, Storage, and Disposal Facilities.

Date of Government Version: 12/31/2021
Date Data Arrived at EDR: 03/09/2023
Date Made Active in Reports: 03/20/2023
Number of Days to Update: 11

Source: EPA/NTIS
Telephone: 800-424-9346
Last EDR Contact: 12/06/2023
Next Scheduled EDR Contact: 01/01/2024
Data Release Frequency: Biennially

INDIAN RESERV: Indian Reservations

This map layer portrays Indian administered lands of the United States that have any area equal to or greater than 640 acres.

Date of Government Version: 12/31/2014
Date Data Arrived at EDR: 07/14/2015
Date Made Active in Reports: 01/10/2017
Number of Days to Update: 546

Source: USGS
Telephone: 202-208-3710
Last EDR Contact: 10/02/2023
Next Scheduled EDR Contact: 01/15/2024
Data Release Frequency: Semi-Annually

FUSRAP: Formerly Utilized Sites Remedial Action Program

DOE established the Formerly Utilized Sites Remedial Action Program (FUSRAP) in 1974 to remediate sites where radioactive contamination remained from Manhattan Project and early U.S. Atomic Energy Commission (AEC) operations.

Date of Government Version: 03/03/2023
Date Data Arrived at EDR: 03/03/2023
Date Made Active in Reports: 06/09/2023
Number of Days to Update: 98

Source: Department of Energy
Telephone: 202-586-3559
Last EDR Contact: 10/25/2023
Next Scheduled EDR Contact: 02/12/2024
Data Release Frequency: Varies

UMTRA: Uranium Mill Tailings Sites

Uranium ore was mined by private companies for federal government use in national defense programs. When the mills shut down, large piles of the sand-like material (mill tailings) remain after uranium has been extracted from the ore. Levels of human exposure to radioactive materials from the piles are low; however, in some cases tailings were used as construction materials before the potential health hazards of the tailings were recognized.

Date of Government Version: 08/30/2019
Date Data Arrived at EDR: 11/15/2019
Date Made Active in Reports: 01/28/2020
Number of Days to Update: 74

Source: Department of Energy
Telephone: 505-845-0011
Last EDR Contact: 11/09/2023
Next Scheduled EDR Contact: 02/26/2024
Data Release Frequency: Varies

LEAD SMELTER 1: Lead Smelter Sites

A listing of former lead smelter site locations.

Date of Government Version: 09/19/2023
Date Data Arrived at EDR: 10/03/2023
Date Made Active in Reports: 10/19/2023
Number of Days to Update: 16

Source: Environmental Protection Agency
Telephone: 703-603-8787
Last EDR Contact: 12/04/2023
Next Scheduled EDR Contact: 01/08/2024
Data Release Frequency: Varies

LEAD SMELTER 2: Lead Smelter Sites

A list of several hundred sites in the U.S. where secondary lead smelting was done from 1931and 1964. These sites may pose a threat to public health through ingestion or inhalation of contaminated soil or dust

Date of Government Version: 04/05/2001
Date Data Arrived at EDR: 10/27/2010
Date Made Active in Reports: 12/02/2010
Number of Days to Update: 36

Source: American Journal of Public Health
Telephone: 703-305-6451
Last EDR Contact: 12/02/2009
Next Scheduled EDR Contact: N/A
Data Release Frequency: No Update Planned

US AIRS (AFS): Aerometric Information Retrieval System Facility Subsystem (AFS)

The database is a sub-system of Aerometric Information Retrieval System (AIRS). AFS contains compliance data on air pollution point sources regulated by the U.S. EPA and/or state and local air regulatory agencies. This information comes from source reports by various stationary sources of air pollution, such as electric power plants, steel mills, factories, and universities, and provides information about the air pollutants they produce. Action, air program, air program pollutant, and general level plant data. It is used to track emissions and compliance data from industrial plants.

Date of Government Version: 10/12/2016
Date Data Arrived at EDR: 10/26/2016
Date Made Active in Reports: 02/03/2017
Number of Days to Update: 100

Source: EPA
Telephone: 202-564-2496
Last EDR Contact: 09/26/2017
Next Scheduled EDR Contact: 01/08/2018
Data Release Frequency: Annually

US AIRS MINOR: Air Facility System Data
A listing of minor source facilities.

Date of Government Version: 10/12/2016
Date Data Arrived at EDR: 10/26/2016
Date Made Active in Reports: 02/03/2017
Number of Days to Update: 100

Source: EPA
Telephone: 202-564-2496
Last EDR Contact: 09/26/2017
Next Scheduled EDR Contact: 01/08/2018
Data Release Frequency: Annually

MINES VIOLATIONS: MSHA Violation Assessment Data
Mines violation and assessment information. Department of Labor, Mine Safety & Health Administration.

Date of Government Version: 07/05/2023
Date Data Arrived at EDR: 07/05/2023
Date Made Active in Reports: 09/25/2023
Number of Days to Update: 82

Source: DOL, Mine Safety & Health Admi
Telephone: 202-693-9424
Last EDR Contact: 10/04/2023
Next Scheduled EDR Contact: 02/19/2024
Data Release Frequency: Quarterly

US MINES: Mines Master Index File
Contains all mine identification numbers issued for mines active or opened since 1971. The data also includes violation information.

Date of Government Version: 08/01/2023
Date Data Arrived at EDR: 08/22/2023
Date Made Active in Reports: 11/07/2023
Number of Days to Update: 77

Source: Department of Labor, Mine Safety and Health Administration
Telephone: 303-231-5959
Last EDR Contact: 11/17/2023
Next Scheduled EDR Contact: 03/04/2024
Data Release Frequency: Semi-Annually

US MINES 2: Ferrous and Nonferrous Metal Mines Database Listing
This map layer includes ferrous (ferrous metal mines are facilities that extract ferrous metals, such as iron ore or molybdenum) and nonferrous (Nonferrous metal mines are facilities that extract nonferrous metals, such as gold, silver, copper, zinc, and lead) metal mines in the United States.

Date of Government Version: 01/07/2022
Date Data Arrived at EDR: 02/24/2023
Date Made Active in Reports: 05/17/2023
Number of Days to Update: 82

Source: USGS
Telephone: 703-648-7709
Last EDR Contact: 11/20/2023
Next Scheduled EDR Contact: 03/04/2024
Data Release Frequency: Varies

US MINES 3: Active Mines & Mineral Plants Database Listing
Active Mines and Mineral Processing Plant operations for commodities monitored by the Minerals Information Team of the USGS.

Date of Government Version: 04/14/2011
Date Data Arrived at EDR: 06/08/2011
Date Made Active in Reports: 09/13/2011
Number of Days to Update: 97

Source: USGS
Telephone: 703-648-7709
Last EDR Contact: 11/20/2023
Next Scheduled EDR Contact: 03/04/2024
Data Release Frequency: Varies

ABANDONED MINES: Abandoned Mines
An inventory of land and water impacted by past mining (primarily coal mining) is maintained by OSMRE to provide information needed to implement the Surface Mining Control and Reclamation Act of 1977 (SMCRA). The inventory contains information on the location, type, and extent of AML impacts, as well as, information on the cost associated with the reclamation of those problems. The inventory is based upon field surveys by State, Tribal, and OSMRE program officials. It is dynamic to the extent that it is modified as new problems are identified and existing problems are reclaimed.

Date of Government Version: 11/28/2023
Date Data Arrived at EDR: 11/29/2023
Date Made Active in Reports: 12/11/2023
Number of Days to Update: 12

Source: Department of Interior
Telephone: 202-208-2609
Last EDR Contact: 11/28/2023
Next Scheduled EDR Contact: 03/18/2024
Data Release Frequency: Quarterly

MINES MRDS: Mineral Resources Data System
Mineral Resources Data System

Date of Government Version: 08/23/2022
Date Data Arrived at EDR: 11/22/2022
Date Made Active in Reports: 02/28/2023
Number of Days to Update: 98

Source: USGS
Telephone: 703-648-6533
Last EDR Contact: 11/20/2023
Next Scheduled EDR Contact: 03/04/2024
Data Release Frequency: Varies

FINDS: Facility Index System/Facility Registry System
Facility Index System. FINDS contains both facility information and 'pointers' to other sources that contain more detail. EDR includes the following FINDS databases in this report: PCS (Permit Compliance System), AIRS (Aerometric Information Retrieval System), DOCKET (Enforcement Docket used to manage and track information on civil judicial enforcement cases for all environmental statutes), FURS (Federal Underground Injection Control), C-DOCKET (Criminal Docket System used to track criminal enforcement actions for all environmental statutes), FFIS (Federal Facilities Information System), STATE (State Environmental Laws and Statutes), and PADS (PCB Activity Data System).

Date of Government Version: 11/03/2023
Date Data Arrived at EDR: 11/08/2023
Date Made Active in Reports: 11/20/2023
Number of Days to Update: 12

Source: EPA
Telephone: (212) 637-3000
Last EDR Contact: 11/08/2023
Next Scheduled EDR Contact: 03/11/2024
Data Release Frequency: Quarterly

DOCKET HWC: Hazardous Waste Compliance Docket Listing
A complete list of the Federal Agency Hazardous Waste Compliance Docket Facilities.

Date of Government Version: 05/06/2021
Date Data Arrived at EDR: 05/21/2021
Date Made Active in Reports: 08/11/2021
Number of Days to Update: 82

Source: Environmental Protection Agency
Telephone: 202-564-0527
Last EDR Contact: 11/15/2023
Next Scheduled EDR Contact: 03/04/2024
Data Release Frequency: Varies

UXO: Unexploded Ordnance Sites
A listing of unexploded ordnance site locations

Date of Government Version: 09/06/2023
Date Data Arrived at EDR: 09/13/2023
Date Made Active in Reports: 12/11/2023
Number of Days to Update: 89

Source: Department of Defense
Telephone: 703-704-1564
Last EDR Contact: 09/13/2023
Next Scheduled EDR Contact: 01/22/2024
Data Release Frequency: Varies

ECHO: Enforcement & Compliance History Information
ECHO provides integrated compliance and enforcement information for about 800,000 regulated facilities nationwide.

Date of Government Version: 06/24/2023
Date Data Arrived at EDR: 06/29/2023
Date Made Active in Reports: 09/25/2023
Number of Days to Update: 88

Source: Environmental Protection Agency
Telephone: 202-564-2280
Last EDR Contact: 10/03/2023
Next Scheduled EDR Contact: 01/15/2024
Data Release Frequency: Quarterly

FUELS PROGRAM: EPA Fuels Program Registered Listing
This listing includes facilities that are registered under the Part 80 (Code of Federal Regulations) EPA Fuels Programs. All companies now are required to submit new and updated registrations.

Date of Government Version: 08/14/2023
Date Data Arrived at EDR: 08/15/2023
Date Made Active in Reports: 10/19/2023
Number of Days to Update: 65

Source: EPA
Telephone: 800-385-6164
Last EDR Contact: 11/10/2023
Next Scheduled EDR Contact: 02/26/2024
Data Release Frequency: Quarterly

PFAS NPL: Superfund Sites with PFAS Detections Information

EPA's Office of Land and Emergency Management and EPA Regional Offices maintain data describing what is known about site investigations, contamination, and remedial actions under the Comprehensive Environmental Response, Compensation, and Liability Act (CERCLA) where PFAS is present in the environment.

Date of Government Version: 07/05/2023
Date Data Arrived at EDR: 07/05/2023
Date Made Active in Reports: 10/02/2023
Number of Days to Update: 89

Source: Environmental Protection Agency
Telephone: 703-603-8895
Last EDR Contact: 10/03/2023
Next Scheduled EDR Contact: 01/15/2024
Data Release Frequency: Varies

PFAS FEDERAL SITES: Federal Sites PFAS Information

Several federal entities, such as the federal Superfund program, Department of Defense, National Aeronautics and Space Administration, Department of Transportation, and Department of Energy provided information for sites with known or suspected detections at federal facilities.

Date of Government Version: 07/05/2023
Date Data Arrived at EDR: 07/05/2023
Date Made Active in Reports: 10/02/2023
Number of Days to Update: 89

Source: Environmental Protection Agency
Telephone: 202-272-0167
Last EDR Contact: 10/03/2023
Next Scheduled EDR Contact: 01/15/2024
Data Release Frequency: Varies

PFAS TSCA: PFAS Manufacture and Imports Information

EPA issued the Chemical Data Reporting (CDR) Rule under the Toxic Substances Control Act (TSCA) and requires chemical manufacturers and facilities that manufacture or import chemical substances to report data to EPA. EPA publishes non-confidential business information (non-CBI) and includes descriptive information about each site, corporate parent, production volume, other manufacturing information, and processing and use information.

Date of Government Version: 07/05/2023
Date Data Arrived at EDR: 07/05/2023
Date Made Active in Reports: 10/02/2023
Number of Days to Update: 89

Source: Environmental Protection Agency
Telephone: 202-272-0167
Last EDR Contact: 10/03/2023
Next Scheduled EDR Contact: 01/15/2024
Data Release Frequency: Varies

PFAS TRIS: List of PFAS Added to the TRI

Section 7321 of the National Defense Authorization Act for Fiscal Year 2020 (NDAA) immediately added certain per- and polyfluoroalkyl substances (PFAS) to the list of chemicals covered by the Toxics Release Inventory (TRI) under Section 313 of the Emergency Planning and Community Right-to-Know Act (EPCRA) and provided a framework for additional PFAS to be added to TRI on an annual basis.

Date of Government Version: 07/05/2023
Date Data Arrived at EDR: 07/05/2023
Date Made Active in Reports: 10/02/2023
Number of Days to Update: 89

Source: Environmental Protection Agency
Telephone: 202-566-0250
Last EDR Contact: 10/03/2023
Next Scheduled EDR Contact: 01/15/2024
Data Release Frequency: Varies

PFAS RCRA MANIFEST: PFAS Transfers Identified In the RCRA Database Listing

To work around the lack of PFAS waste codes in the RCRA database, EPA developed the PFAS Transfers dataset by mining e-Manifest records containing at least one of these common PFAS keywords: PFAS, PFOA, PFOS, PERFL, AFFF, GENX, GEN-X (plus the VT waste codes). These keywords were searched for in the following text fields: Manifest handling instructions (MANIFEST_HANDLING_INSTR), Non-hazardous waste description (NON_HAZ_WASTE_DESCRIPTION), DOT printed information (DOT_PRINTED_INFORMATION), Waste line handling instructions (WASTE_LINE_HANDLING_INSTR), Waste residue comments (WASTE_RESIDUE_COMMENTS).

Date of Government Version: 07/05/2023
Date Data Arrived at EDR: 07/05/2023
Date Made Active in Reports: 10/02/2023
Number of Days to Update: 89

Source: Environmental Protection Agency
Telephone: 202-272-0167
Last EDR Contact: 10/03/2023
Next Scheduled EDR Contact: 01/15/2024
Data Release Frequency: Varies

PFAS ATSDR: PFAS Contamination Site Location Listing

PFAS contamination site locations from the Department of Health & Human Services, Center for Disease Control & Prevention. ATSDR is involved at a number of PFAS-related sites, either directly or through assisting state and federal partners. As of now, most sites are related to drinking water contamination connected with PFAS production facilities or fire training areas where aqueous film-forming firefighting foam (AFFF) was regularly used.

Date of Government Version: 06/24/2020
Date Data Arrived at EDR: 03/17/2021
Date Made Active in Reports: 11/08/2022
Number of Days to Update: 601

Source: Department of Health & Human Services
Telephone: 202-741-5770
Last EDR Contact: 10/23/2023
Next Scheduled EDR Contact: 02/05/2024
Data Release Frequency: Varies

PFAS WQP: Ambient Environmental Sampling for PFAS

The Water Quality Portal (WQP) is a part of a modernized repository storing ambient sampling data for all environmental media and tissue samples. A wide range of federal, state, tribal and local governments, academic and non-governmental organizations and individuals submit project details and sampling results to this public repository. The information is commonly used for research and assessments of environmental quality.

Date of Government Version: 09/23/2023
Date Data Arrived at EDR: 10/03/2023
Date Made Active in Reports: 10/10/2023
Number of Days to Update: 7

Source: Environmental Protection Agency
Telephone: 202-272-0167
Last EDR Contact: 10/03/2023
Next Scheduled EDR Contact: 01/15/2024
Data Release Frequency: Varies

PFAS NPDES: Clean Water Act Discharge Monitoring Information

Any discharger of pollutants to waters of the United States from a point source must have a National Pollutant Discharge Elimination System (NPDES) permit. The process for obtaining limits involves the regulated entity (permittee) disclosing releases in a NPDES permit application and the permitting authority (typically the state but sometimes EPA) deciding whether to require monitoring or monitoring with limits. Caveats and Limitations: Less than half of states have required PFAS monitoring for at least one of their permittees and fewer states have established PFAS effluent limits for permittees. New rulemakings have been initiated that may increase the number of facilities monitoring for PFAS in the future.

Date of Government Version: 07/05/2023
Date Data Arrived at EDR: 07/05/2023
Date Made Active in Reports: 10/02/2023
Number of Days to Update: 89

Source: Environmental Protection Agency
Telephone: 202-272-0167
Last EDR Contact: 10/03/2023
Next Scheduled EDR Contact: 01/15/2024
Data Release Frequency: Varies

PFAS ECHO: Facilities in Industries that May Be Handling PFAS Listing

Regulators and the public have expressed interest in knowing which regulated entities may be using PFAS. EPA has developed a dataset from various sources that show which industries may be handling PFAS. Approximately 120,000 facilities subject to federal environmental programs have operated or currently operate in industry sectors with processes that may involve handling and/or release of PFAS.

Date of Government Version: 07/05/2023
Date Data Arrived at EDR: 07/05/2023
Date Made Active in Reports: 09/25/2023
Number of Days to Update: 82

Source: Environmental Protection Agency
Telephone: 202-272-0167
Last EDR Contact: 10/03/2023
Next Scheduled EDR Contact: 01/15/2024
Data Release Frequency: Varies

PFAS ECHO FIRE TRAINING: Facilities in Industries that May Be Handling PFAS Listing

A list of fire training sites was added to the Industry Sectors dataset using a keyword search on the permitted facilitys name to identify sites where fire-fighting foam may have been used in training exercises. Additionally, you may view an example spreadsheet of the subset of fire training facility data, as well as the keywords used in selecting or deselecting a facility for the subset. as well as the keywords used in selecting or deselecting a facility for the subset. These keywords were tested to maximize accuracy in selecting facilities that may use fire-fighting foam in training exercises, however, due to the lack of a required reporting field in the data systems for designating fire training sites, this methodology may not identify all fire training sites or may potentially misidentify them.

Date of Government Version: 07/05/2023
Date Data Arrived at EDR: 07/05/2023
Date Made Active in Reports: 09/25/2023
Number of Days to Update: 82

Source: Environmental Protection Agency
Telephone: 202-272-0167
Last EDR Contact: 10/03/2023
Next Scheduled EDR Contact: 01/15/2024
Data Release Frequency: Varies

PFAS PART 139 AIRPORT: All Certified Part 139 Airports PFAS Information Listing

Since July 1, 2006, all certified part 139 airports are required to have fire-fighting foam onsite that meet military specifications (MIL-F-24385) (14 CFR 139.317). To date, these military specification fire-fighting foams are fluorinated and have been historically used for training and extinguishing. The 2018 FAA Reauthorization Act has a provision stating that no later than October 2021, FAA shall not require the use of fluorinated AFFF. This provision does not prohibit the use of fluorinated AFFF at Part 139 civilian airports; it only prohibits FAA from mandating its use. The Federal Aviation Administration?s document AC 150/5210-6D - Aircraft Fire Extinguishing Agents provides guidance on Aircraft Fire Extinguishing Agents, which includes Aqueous Film Forming Foam (AFFF).

Date of Government Version: 07/05/2023
Date Data Arrived at EDR: 07/05/2023
Date Made Active in Reports: 09/25/2023
Number of Days to Update: 82

Source: Environmental Protection Agency
Telephone: 202-272-0167
Last EDR Contact: 10/03/2023
Next Scheduled EDR Contact: 01/15/2024
Data Release Frequency: Varies

AQUEOUS FOAM NRC: Aqueous Foam Related Incidents Listing

The National Response Center (NRC) serves as an emergency call center that fields initial reports for pollution and railroad incidents and forwards that information to appropriate federal/state agencies for response. The spreadsheets posted to the NRC website contain initial incident data that has not been validated or investigated by a federal/state response agency. Response center calls from 1990 to the most recent complete calendar year where there was indication of Aqueous Film Forming Foam (AFFF) usage are included in this dataset. NRC calls may reference AFFF usage in the ?Material Involved? or ?Incident Description? fields.

Date of Government Version: 07/05/2023
Date Data Arrived at EDR: 07/06/2023
Date Made Active in Reports: 09/25/2023
Number of Days to Update: 81

Source: Environmental Protection Agency
Telephone: 202-267-2675
Last EDR Contact: 10/03/2023
Next Scheduled EDR Contact: 01/15/2024
Data Release Frequency: Varies

PCS: Permit Compliance System

PCS is a computerized management information system that contains data on National Pollutant Discharge Elimination System (NPDES) permit holding facilities. PCS tracks the permit, compliance, and enforcement status of NPDES facilities.

Date of Government Version: 07/14/2011
Date Data Arrived at EDR: 08/05/2011
Date Made Active in Reports: 09/29/2011
Number of Days to Update: 55

Source: EPA, Office of Water
Telephone: 202-564-2496
Last EDR Contact: 09/28/2023
Next Scheduled EDR Contact: 01/15/2024
Data Release Frequency: No Update Planned

PCS ENF: Enforcement data

No description is available for this data

Date of Government Version: 12/31/2014
Date Data Arrived at EDR: 02/05/2015
Date Made Active in Reports: 03/06/2015
Number of Days to Update: 29

Source: EPA
Telephone: 202-564-2497
Last EDR Contact: 09/28/2023
Next Scheduled EDR Contact: 01/15/2024
Data Release Frequency: Varies

BIOSOLIDS: ICIS-NPDES Biosolids Facility Data

The data reflects compliance information about facilities in the biosolids program.

Date of Government Version: 07/16/2023
Date Data Arrived at EDR: 07/18/2023
Date Made Active in Reports: 08/28/2023
Number of Days to Update: 41

Source: Environmental Protection Agency
Telephone: 202-564-4700
Last EDR Contact: 10/03/2023
Next Scheduled EDR Contact: 01/29/2024
Data Release Frequency: Varies

PFAS: PFAS Contamination Site Location Listing

DEC surveyed select businesses, fire departments, fire training centers, bulk storage facilities, airports, and Department of Defense (DoD) facilities. The responses to the survey have helped to determine if these entities used or stored materials containing PFOA/PFOS including AFFF and dispersants used in Teflon coating operations. The results of this survey will be updated periodically as additional responses are received..

Date of Government Version: 01/16/2019
Date Data Arrived at EDR: 05/08/2019
Date Made Active in Reports: 06/24/2019
Number of Days to Update: 47

Source: Department of Environmental Conservation
Telephone: 518-402-9020
Last EDR Contact: 11/03/2023
Next Scheduled EDR Contact: 02/12/2024
Data Release Frequency: Varies

PFAS 2: New York State Inactive Landfill Initiative

A list of landfills that were investigated and the analytical results for PFOA and PFOS for those landfills. These data represent the landfills from the ILI database that were investigated.

Date of Government Version: 12/12/2022
Date Data Arrived at EDR: 08/10/2023
Date Made Active in Reports: 10/25/2023
Number of Days to Update: 76

Source: Department of Environmental Conservation
Telephone: 518-402-9662
Last EDR Contact: 10/26/2023
Next Scheduled EDR Contact: 02/12/2024
Data Release Frequency: Varies

PFAS 3: PFAS Environmental Site Remediation List

Per- and Polyfluoroalkyl Substances (PFAS) are a group of chemicals used to make fluoropolymer coatings and products that resist heat, oil, stains, grease, and water. Fluoropolymer coatings are blends of resins and lubricants used in products such as water-repellent clothing, furniture, adhesives, paint and varnish, food packaging, heat-resistant non-stick cooking surfaces and insulation of electrical wires. Chemicals in this group include perfluorooctanoic acid (PFOA) and perfluorooctane sulfonic acid (PFOS).

Date of Government Version: 08/07/2023
Date Data Arrived at EDR: 08/08/2023
Date Made Active in Reports: 10/24/2023
Number of Days to Update: 77

Source: Department of Environmental Conservation
Telephone: 518-402-9759
Last EDR Contact: 11/07/2023
Next Scheduled EDR Contact: 02/19/2024
Data Release Frequency: Varies

AIRS: Air Emissions Data

Point source emissions inventory data.

Date of Government Version: 07/28/2023
Date Data Arrived at EDR: 08/02/2023
Date Made Active in Reports: 08/08/2023
Number of Days to Update: 6

Source: Department of Environmental Conservation
Telephone: 518-402-8452
Last EDR Contact: 10/11/2023
Next Scheduled EDR Contact: 01/29/2024
Data Release Frequency: Annually

COAL ASH: Coal Ash Disposal Site Listing

A listing of coal ash disposal site locations.

Date of Government Version: 06/22/2023
Date Data Arrived at EDR: 06/27/2023
Date Made Active in Reports: 09/19/2023
Number of Days to Update: 84

Source: Department of Environmental Conservation
Telephone: 518-402-8660
Last EDR Contact: 09/22/2023
Next Scheduled EDR Contact: 01/08/2024
Data Release Frequency: Quarterly

DRYCLEANERS: Registered Drycleaners

A listing of all registered drycleaning facilities.

Date of Government Version: 06/08/2023
Date Data Arrived at EDR: 06/08/2023
Date Made Active in Reports: 08/30/2023
Number of Days to Update: 83

Source: Department of Environmental Conservation
Telephone: 518-402-8403
Last EDR Contact: 11/29/2023
Next Scheduled EDR Contact: 03/18/2024
Data Release Frequency: Annually

E DESIGNATION: E DESIGNATION SITE LISTING

The (E (Environmental)) designation would ensure that sampling and remediation take place on the subject properties, and would avoid any significant impacts related to hazardous materials at these locations. The (E) designations would require that the fee owner of the sites conduct a testing and sampling protocol, and remediation where appropriate, to the satisfaction of the NYCDEP before the issuance of a building permit by the Department of Buildings pursuant to the provisions of Section 11-15 of the Zoning Resolution (Environmental Requirements). The (E) designations also include a mandatory construction-related health and safety plan which must be approved by NYCDEP.

Date of Government Version: 07/26/2023
Date Data Arrived at EDR: 09/13/2023
Date Made Active in Reports: 12/07/2023
Number of Days to Update: 85

Source: New York City Department of City Planning
Telephone: 718-595-6658
Last EDR Contact: 12/11/2023
Next Scheduled EDR Contact: 03/25/2024
Data Release Frequency: Semi-Annually

Financial Assurance 1: Financial Assurance Information Listing

Financial assurance information.

Date of Government Version: 06/27/2023
Date Data Arrived at EDR: 06/28/2023
Date Made Active in Reports: 09/20/2023
Number of Days to Update: 84

Source: Department of Environmental Conservation
Telephone: 518-402-8660
Last EDR Contact: 09/22/2023
Next Scheduled EDR Contact: 01/08/2024
Data Release Frequency: Quarterly

Financial Assurance 2: Financial Assurance Information Listing

A listing of financial assurance information for hazardous waste facilities. Financial assurance is intended to ensure that resources are available to pay for the cost of closure, post-closure care, and corrective measures if the owner or operator of a regulated facility is unable or unwilling to pay.

Date of Government Version: 07/31/2021
Date Data Arrived at EDR: 01/05/2023
Date Made Active in Reports: 03/24/2023
Number of Days to Update: 78

Source: Department of Environmental Conservation
Telephone: 518-402-8712
Last EDR Contact: 11/29/2023
Next Scheduled EDR Contact: 03/18/2024
Data Release Frequency: Varies

HSWDS: Hazardous Substance Waste Disposal Site Inventory

The list includes any known or suspected hazardous substance waste disposal sites. Also included are sites delisted from the Registry of Inactive Hazardous Waste Disposal Sites and non-Registry sites that U.S. EPA Preliminary Assessment (PA) reports or Site Investigation (SI) reports were prepared. Hazardous Substance Waste Disposal Sites are eligible to be Superfund sites now that the New York State Superfund has been refinanced and changed. This means that the study inventory has served its purpose and will no longer be maintained as a separate entity. The last version of the study inventory is frozen in time. The sites on the study will not automatically be made Superfund sites, rather each site will be further evaluated for listing on the Registry. So overtime they will be added to the registry or not.

Date of Government Version: 01/01/2003
Date Data Arrived at EDR: 10/20/2006
Date Made Active in Reports: 11/30/2006
Number of Days to Update: 41

Source: Department of Environmental Conservation
Telephone: 518-402-9564
Last EDR Contact: 05/26/2009
Next Scheduled EDR Contact: 08/24/2009
Data Release Frequency: No Update Planned

NYC LEAD: Lead-based Paint Testing Results

The results of the inspections for all classrooms serving students under six in applicable buildings. Identifies all classrooms, whether there was observation of peeling paint, and if there was, standard response protocol was followed.

Date of Government Version: 06/07/2023
Date Data Arrived at EDR: 08/01/2023
Date Made Active in Reports: 10/19/2023
Number of Days to Update: 79

Source: New York City Department of Education
Telephone: 212-374-5141
Last EDR Contact: 11/02/2023
Next Scheduled EDR Contact: 02/12/2024
Data Release Frequency: Varies

NYC LEAD 2: Recent Lead Paint Violations

Pursuant to New York City?s Housing Maintenance Code, the Department of Housing Preservation and Development (HPD) issues violations against conditions in rental dwelling units that have been verified to violate the New York City Housing Maintenance Code (HMC) or the New York State Multiple Dwelling Law (MDL). Violations are issued when an inspection verifies that a violation of the HMC or MDL exists. It is closed when the violation is corrected, as observed/verified by HPD or as certified by the landlord.

Date of Government Version: 07/31/2023
Date Data Arrived at EDR: 08/01/2023
Date Made Active in Reports: 10/19/2023
Number of Days to Update: 79

Source: New York City Department of Housing Preservation & Development
Telephone: 212-863-8200
Last EDR Contact: 11/02/2023
Next Scheduled EDR Contact: 02/12/2024
Data Release Frequency: Varies

NY MANIFEST: Facility and Manifest Data

Manifest is a document that lists and tracks hazardous waste from the generator through transporters to a TSD facility.

Date of Government Version: 12/31/2019
Date Data Arrived at EDR: 11/30/2023
Date Made Active in Reports: 12/01/2023
Number of Days to Update: 1

Source: Department of Environmental Conservation
Telephone: 518-402-8651
Last EDR Contact: 11/30/2023
Next Scheduled EDR Contact: 02/05/2024
Data Release Frequency: Quarterly

SPDES: State Pollutant Discharge Elimination System

New York State has a state program which has been approved by the United States Environmental Protection Agency for the control of wastewater and stormwater discharges in accordance with the Clean Water Act. Under New York State law the program is known as the State Pollutant Discharge Elimination System (SPDES) and is broader in scope than that required by the Clean Water Act in that it controls point source discharges to groundwaters as well as surface waters.

Date of Government Version: 07/26/2023
Date Data Arrived at EDR: 08/10/2023
Date Made Active in Reports: 10/25/2023
Number of Days to Update: 76

Source: Department of Environmental Conservation
Telephone: 518-402-8233
Last EDR Contact: 10/11/2023
Next Scheduled EDR Contact: 01/29/2024
Data Release Frequency: No Update Planned

VAPOR REOPENED: Vapor Intrusion Legacy Site List

New York is currently re-evaluating previous assumptions and decisions regarding the potential for soil vapor intrusion exposures at sites. As a result, all past, current, and future contaminated sites will be evaluated to determine whether these sites have the potential for exposures related to soil vapor intrusion.

Date of Government Version: 01/01/2022
Date Data Arrived at EDR: 02/08/2022
Date Made Active in Reports: 05/06/2022
Number of Days to Update: 87

Source: Department of Environmenal Conservation
Telephone: 518-402-9814
Last EDR Contact: 11/09/2023
Next Scheduled EDR Contact: 02/19/2024
Data Release Frequency: Varies

UIC: Underground Injection Control Wells

A listing of enhanced oil recovery underground injection wells.

Date of Government Version: 08/27/2023
Date Data Arrived at EDR: 08/30/2023
Date Made Active in Reports: 11/16/2023
Number of Days to Update: 78

Source: Department of Environmental Conservation
Telephone: 518-402-8056
Last EDR Contact: 11/22/2023
Next Scheduled EDR Contact: 03/11/2024
Data Release Frequency: Quarterly

COOLING TOWERS: Registered Cooling Towers

This data includes the location of cooling towers registered with New York State. The data is self-reported by owners/property managers of cooling towers in service in New York State. In August 2015, the New York State Department of Health released emergency regulations requiring the owners of cooling towers to register them with New York State.

Date of Government Version: 07/04/2023
Date Data Arrived at EDR: 07/11/2023
Date Made Active in Reports: 09/25/2023
Number of Days to Update: 76

Source: Department of Health
Telephone: 518-402-7650
Last EDR Contact: 10/10/2023
Next Scheduled EDR Contact: 01/22/2024
Data Release Frequency: Varies

MGP: Manufactured Gas Plants Listing

From the late 1800's to the mid 1900's, hundreds of manufactured gas plants across New York State supplied homes and industry with fuel for heating, cooking, and lighting. Today, the New York State DEC is overseeing the investigation and cleanup of contamination left behind from these plants.

Date of Government Version: 11/15/2021
Date Data Arrived at EDR: 11/19/2021
Date Made Active in Reports: 12/12/2023
Number of Days to Update: 753

Source: Department of Environmental Conservation
Telephone: 518-402-9662
Last EDR Contact: 11/29/2023
Next Scheduled EDR Contact: 03/18/2024
Data Release Frequency: Varies

NYC OER: OER Cleanup Sites Listing

Properties remediated under OER's oversight, both in the E-Designation program and the NYC Voluntary Cleanup Program. Includes sites completed and in progress.

Date of Government Version: 06/04/2023
Date Data Arrived at EDR: 06/06/2023
Date Made Active in Reports: 12/04/2023
Number of Days to Update: 181

Source: Office of Environmental Remediation
Telephone: 212-788-8841
Last EDR Contact: 12/05/2023
Next Scheduled EDR Contact: 03/18/2024
Data Release Frequency: Varies

ILI: New York State Inactive Landfill Initiative

A solid waste site priority list of mitigation and remedial activities to address sites causing, or substantially contributing to, impairments of drinking water quality. Inactive solid waste disposal sites, primarily landfills, and their potential impact on New York?s drinking water resources from site-related contaminants, with a focus on emerging contaminants.

Date of Government Version: 06/24/2022
Date Data Arrived at EDR: 05/16/2023
Date Made Active in Reports: 12/06/2023
Number of Days to Update: 204

Source: Department of Environmental Conservation
Telephone: 518-402-8671
Last EDR Contact: 10/04/2023
Next Scheduled EDR Contact: 02/12/2024
Data Release Frequency: Varies

EDR HIGH RISK HISTORICAL RECORDS

EDR Exclusive Records

EDR MGP: EDR Proprietary Manufactured Gas Plants

The EDR Proprietary Manufactured Gas Plant Database includes records of coal gas plants (manufactured gas plants) compiled by EDR's researchers. Manufactured gas sites were used in the United States from the 1800's to 1950's to produce a gas that could be distributed and used as fuel. These plants used whale oil, rosin, coal, or a mixture of coal, oil, and water that also produced a significant amount of waste. Many of the byproducts of the gas production, such as coal tar (oily waste containing volatile and non-volatile chemicals), sludges, oils and other compounds are potentially hazardous to human health and the environment. The byproduct from this process was frequently disposed of directly at the plant site and can remain or spread slowly, serving as a continuous source of soil and groundwater contamination.

Date of Government Version: N/A
Date Data Arrived at EDR: N/A
Date Made Active in Reports: N/A
Number of Days to Update: N/A

Source: EDR, Inc.
Telephone: N/A
Last EDR Contact: N/A
Next Scheduled EDR Contact: N/A
Data Release Frequency: No Update Planned

EDR Hist Auto: EDR Exclusive Historical Auto Stations

EDR has searched selected national collections of business directories and has collected listings of potential gas station/filling station/service station sites that were available to EDR researchers. EDR's review was limited to those categories of sources that might, in EDR's opinion, include gas station/filling station/service station establishments. The categories reviewed included, but were not limited to gas, gas station, gasoline station, filling station, auto, automobile repair, auto service station, service station, etc. This database falls within a category of information EDR classifies as "High Risk Historical Records", or HRHR. EDR's HRHR effort presents unique and sometimes proprietary data about past sites and operations that typically create environmental concerns, but may not show up in current government records searches.

Date of Government Version: N/A
Date Data Arrived at EDR: N/A
Date Made Active in Reports: N/A
Number of Days to Update: N/A

Source: EDR, Inc.
Telephone: N/A
Last EDR Contact: N/A
Next Scheduled EDR Contact: N/A
Data Release Frequency: Varies

EDR Hist Cleaner: EDR Exclusive Historical Cleaners

EDR has searched selected national collections of business directories and has collected listings of potential dry cleaner sites that were available to EDR researchers. EDR's review was limited to those categories of sources that might, in EDR's opinion, include dry cleaning establishments. The categories reviewed included, but were not limited to dry cleaners, cleaners, laundry, laundromat, cleaning/laundry, wash & dry etc. This database falls within a category of information EDR classifies as "High Risk Historical Records", or HRHR. EDR's HRHR effort presents unique and sometimes proprietary data about past sites and operations that typically create environmental concerns, but may not show up in current government records searches.

Date of Government Version: N/A
Date Data Arrived at EDR: N/A
Date Made Active in Reports: N/A
Number of Days to Update: N/A

Source: EDR, Inc.
Telephone: N/A
Last EDR Contact: N/A
Next Scheduled EDR Contact: N/A
Data Release Frequency: Varies

EDR RECOVERED GOVERNMENT ARCHIVES

Exclusive Recovered Govt. Archives

RGA HWS: Recovered Government Archive State Hazardous Waste Facilities List

The EDR Recovered Government Archive State Hazardous Waste database provides a list of SHWS incidents derived from historical databases and includes many records that no longer appear in current government lists. Compiled from Records formerly available from the Department of Environmental Conservation in New York.

Date of Government Version: N/A
Date Data Arrived at EDR: 07/01/2013
Date Made Active in Reports: 12/30/2013
Number of Days to Update: 182

Source: Department of Environmental Conservation
Telephone: N/A
Last EDR Contact: 06/01/2012
Next Scheduled EDR Contact: N/A
Data Release Frequency: Varies

RGA LF: Recovered Government Archive Solid Waste Facilities List

The EDR Recovered Government Archive Landfill database provides a list of landfills derived from historical databases and includes many records that no longer appear in current government lists. Compiled from Records formerly available from the Department of Environmental Conservation in New York.

Date of Government Version: N/A
Date Data Arrived at EDR: 07/01/2013
Date Made Active in Reports: 01/10/2014
Number of Days to Update: 193

Source: Department of Environmental Conservation
Telephone: N/A
Last EDR Contact: 06/01/2012
Next Scheduled EDR Contact: N/A
Data Release Frequency: Varies

GOVERNMENT RECORDS SEARCHED / DATA CURRENCY TRACKING

COUNTY RECORDS

CORTLAND COUNTY:

AST - CORTLAND: Cortland County Storage Tank Listing
A listing of aboveground storage tank sites located in Cortland County.

Date of Government Version: 08/20/2019
Date Data Arrived at EDR: 08/20/2019
Date Made Active in Reports: 10/16/2019
Number of Days to Update: 57

Source: Cortland County Health Department
Telephone: 607-753-5035
Last EDR Contact: 10/23/2023
Next Scheduled EDR Contact: 02/05/2024
Data Release Frequency: Quarterly

UST - CORTLAND: Cortland County Storage Tank Listing
A listing of underground storage tank sites located in Cortland County.

Date of Government Version: 08/20/2019
Date Data Arrived at EDR: 08/20/2019
Date Made Active in Reports: 10/16/2019
Number of Days to Update: 57

Source: Cortland County Health Department
Telephone: 607-753-5035
Last EDR Contact: 10/23/2023
Next Scheduled EDR Contact: 02/05/2024
Data Release Frequency: Quarterly

NASSAU COUNTY:

AST - NASSAU: Registered Tank Database
A listing of aboveground storage tank sites located in Nassau County.

Date of Government Version: 01/09/2017
Date Data Arrived at EDR: 01/11/2017
Date Made Active in Reports: 02/15/2017
Number of Days to Update: 35

Source: Nassau County Health Department
Telephone: 516-571-3314
Last EDR Contact: 10/23/2023
Next Scheduled EDR Contact: 02/05/2024
Data Release Frequency: No Update Planned

AST NCFM: Storage Tank Database
A listing of aboveground storage tank sites located in Nassau County.

Date of Government Version: 02/15/2011
Date Data Arrived at EDR: 02/23/2011
Date Made Active in Reports: 03/29/2011
Number of Days to Update: 34

Source: Nassau County Office of the Fire Marshal
Telephone: 516-572-1000
Last EDR Contact: 10/23/2023
Next Scheduled EDR Contact: 02/05/2024
Data Release Frequency: Varies

TANKS NASSAU: Registered Tank Database in Nassau County
A listing of facilities in Nassau County with storage tanks.

Date of Government Version: 11/01/2023
Date Data Arrived at EDR: 11/07/2023
Date Made Active in Reports: 11/13/2023
Number of Days to Update: 6

Source: Nassau County Department of Health
Telephone: 516-227-9691
Last EDR Contact: 10/23/2023
Next Scheduled EDR Contact: 02/05/2024
Data Release Frequency: No Update Planned

UST - NASSAU: Registered Tank Database
A listing of underground storage tank sites located in Nassau County.

Date of Government Version: 01/09/2017
Date Data Arrived at EDR: 01/11/2017
Date Made Active in Reports: 02/15/2017
Number of Days to Update: 35

Source: Nassau County Health Department
Telephone: 516-571-3314
Last EDR Contact: 10/23/2023
Next Scheduled EDR Contact: 02/05/2024
Data Release Frequency: No Update Planned

UST NCFM: Storage Tank Database
A listing of underground storage tank sites located in Nassau County.

Date of Government Version: 02/15/2011
Date Data Arrived at EDR: 02/23/2011
Date Made Active in Reports: 03/29/2011
Number of Days to Update: 34

Source: Nassau County Office of the Fire Marshal
Telephone: 516-572-1000
Last EDR Contact: 10/23/2023
Next Scheduled EDR Contact: 02/05/2024
Data Release Frequency: Varies

ROCKLAND COUNTY:

AST - ROCKLAND: Petroleum Bulk Storage Database
A listing of aboveground storage tank sites located in Rockland County. Rockland County?s Petroleum Bulk Storage (PBS) program is no longer in service. All related operations/duties are now wholly overseen by the New York State Dept. of Environmental Conservation (NYSDEC).

Date of Government Version: 02/02/2017
Date Data Arrived at EDR: 03/17/2017
Date Made Active in Reports: 09/22/2017
Number of Days to Update: 189

Source: Rockland County Health Department
Telephone: 914-364-2605
Last EDR Contact: 11/21/2023
Next Scheduled EDR Contact: 03/11/2024
Data Release Frequency: No Update Planned

UST - ROCKLAND: Petroleum Bulk Storage Database
A listing of underground storage tank sites located in Rockland County. Rockland County?s Petroleum Bulk Storage (PBS) program is no longer in service. All related operations/duties are now wholly overseen by the New York State Dept. of Environmental Conservation (NYSDEC).

Date of Government Version: 02/02/2017
Date Data Arrived at EDR: 03/17/2017
Date Made Active in Reports: 09/22/2017
Number of Days to Update: 189

Source: Rockland County Health Department
Telephone: 914-364-2605
Last EDR Contact: 11/21/2023
Next Scheduled EDR Contact: 03/11/2024
Data Release Frequency: No Update Planned

SUFFOLK COUNTY:

AST - SUFFOLK: Storage Tank Database
A listing of aboveground storage tank sites located in Suffolk County.

Date of Government Version: 06/28/2018
Date Data Arrived at EDR: 12/06/2018
Date Made Active in Reports: 02/07/2019
Number of Days to Update: 63

Source: Suffolk County Department of Health Services
Telephone: 631-854-2521
Last EDR Contact: 10/23/2023
Next Scheduled EDR Contact: 02/05/2024
Data Release Frequency: No Update Planned

TANKS SUFFOLK: Storage Tank Database
This county is not included in the state?s database. These are facilities that have no tank information in the storage tank database.

Date of Government Version: 06/28/2018
Date Data Arrived at EDR: 02/05/2019
Date Made Active in Reports: 03/08/2019
Number of Days to Update: 31

Source: Department of Health Services
Telephone: 631-854-2516
Last EDR Contact: 10/23/2023
Next Scheduled EDR Contact: 02/05/2024
Data Release Frequency: Varies

UST - SUFFOLK: Storage Tank Database
A listing of underground storage tank sites located in Suffolk County.

Date of Government Version: 06/28/2018
Date Data Arrived at EDR: 12/06/2018
Date Made Active in Reports: 02/07/2019
Number of Days to Update: 63

Source: Suffolk County Department of Health Services
Telephone: 631-854-2521
Last EDR Contact: 10/23/2023
Next Scheduled EDR Contact: 02/05/2024
Data Release Frequency: No Update Planned

WESTCHESTER COUNTY:

AST - WESTCHESTER: Listing of Storage Tanks
A listing of aboveground storage tank sites located in Westchester County.

Date of Government Version: 07/03/2023
Date Data Arrived at EDR: 08/18/2023
Date Made Active in Reports: 11/03/2023
Number of Days to Update: 77

Source: Westchester County Department of Health
Telephone: 914-813-5161
Last EDR Contact: 10/23/2023
Next Scheduled EDR Contact: 02/05/2024
Data Release Frequency: Semi-Annually

UST - WESTCHESTER: Listing of Storage Tanks
A listing of underground storage tank sites located in Westchester County.

Date of Government Version: 07/03/2023
Date Data Arrived at EDR: 08/18/2023
Date Made Active in Reports: 11/03/2023
Number of Days to Update: 77

Source: Westchester County Department of Health
Telephone: 914-813-5161
Last EDR Contact: 10/23/2023
Next Scheduled EDR Contact: 02/05/2024
Data Release Frequency: Semi-Annually

OTHER DATABASE(S)

Depending on the geographic area covered by this report, the data provided in these specialty databases may or may not be complete. For example, the existence of wetlands information data in a specific report does not mean that all wetlands in the area covered by the report are included. Moreover, the absence of any reported wetlands information does not necessarily mean that wetlands do not exist in the area covered by the report.

CT MANIFEST: Hazardous Waste Manifest Data
Facility and manifest data. Manifest is a document that lists and tracks hazardous waste from the generator through transporters to a tsd facility.

Date of Government Version: 08/07/2023
Date Data Arrived at EDR: 08/08/2023
Date Made Active in Reports: 10/24/2023
Number of Days to Update: 77

Source: Department of Energy & Environmental Protection
Telephone: 860-424-3375
Last EDR Contact: 11/07/2023
Next Scheduled EDR Contact: 02/19/2024
Data Release Frequency: No Update Planned

NJ MANIFEST: Manifest Information
Hazardous waste manifest information.

Date of Government Version: 12/31/2018
Date Data Arrived at EDR: 04/10/2019
Date Made Active in Reports: 05/16/2019
Number of Days to Update: 36

Source: Department of Environmental Protection
Telephone: N/A
Last EDR Contact: 09/28/2023
Next Scheduled EDR Contact: 01/15/2024
Data Release Frequency: Annually

PA MANIFEST: Manifest Information
Hazardous waste manifest information.

Date of Government Version: 06/30/2018
Date Data Arrived at EDR: 07/19/2019
Date Made Active in Reports: 09/10/2019
Number of Days to Update: 53

Source: Department of Environmental Protection
Telephone: 717-783-8990
Last EDR Contact: 10/05/2023
Next Scheduled EDR Contact: 01/22/2024
Data Release Frequency: Annually

RI MANIFEST: Manifest information
Hazardous waste manifest information

Date of Government Version: 12/31/2020
Date Data Arrived at EDR: 11/30/2021
Date Made Active in Reports: 02/18/2022
Number of Days to Update: 80

Source: Department of Environmental Management
Telephone: 401-222-2797
Last EDR Contact: 11/09/2022
Next Scheduled EDR Contact: 02/26/2024
Data Release Frequency: Annually

VT MANIFEST: Hazardous Waste Manifest Data
Hazardous waste manifest information.

Date of Government Version: 10/28/2019
Date Data Arrived at EDR: 10/29/2019
Date Made Active in Reports: 01/09/2020
Number of Days to Update: 72

Source: Department of Environmental Conservation
Telephone: 802-241-3443
Last EDR Contact: 10/05/2023
Next Scheduled EDR Contact: 01/22/2024
Data Release Frequency: Annually

WI MANIFEST: Manifest Information
Hazardous waste manifest information.

Date of Government Version: 05/31/2018
Date Data Arrived at EDR: 06/19/2019
Date Made Active in Reports: 09/03/2019
Number of Days to Update: 76

Source: Department of Natural Resources
Telephone: N/A
Last EDR Contact: 11/29/2023
Next Scheduled EDR Contact: 03/18/2024
Data Release Frequency: Annually

Oil/Gas Pipelines
Source: Endeavor Business Media
Petroleum Bundle (Crude Oil, Refined Products, Petrochemicals, Gas Liquids (LPG/NGL), and Specialty Gases (Miscellaneous)) N = Natural Gas Bundle (Natural Gas, Gas Liquids (LPG/NGL), and Specialty Gases (Miscellaneous)). This map includes information copyrighted by Endeavor Business Media. This information is provided on a best effort basis and Endeavor Business Media does not guarantee its accuracy nor warrant its fitness for any particular purpose. Such information has been reprinted with the permission of Endeavor Business Media.

Electric Power Transmission Line Data
Source: Endeavor Business Media
This map includes information copyrighted by Endeavor Business Media. This information is provided on a best effort basis and Endeavor Business Media does not guarantee its accuracy nor warrant its fitness for any particular purpose. Such information has been reprinted with the permission of Endeavor Business Media.

Sensitive Receptors: There are individuals deemed sensitive receptors due to their fragile immune systems and special sensitivity to environmental discharges. These sensitive receptors typically include the elderly, the sick, and children. While the location of all sensitive receptors cannot be determined, EDR indicates those buildings and facilities - schools, daycares, hospitals, medical centers, and nursing homes - where individuals who are sensitive receptors are likely to be located.

AHA Hospitals:
Source: American Hospital Association, Inc.
Telephone: 312-280-5991
The database includes a listing of hospitals based on the American Hospital Association's annual survey of hospitals.

Medical Centers: Provider of Services Listing
Source: Centers for Medicare & Medicaid Services
Telephone: 410-786-3000
A listing of hospitals with Medicare provider number, produced by Centers of Medicare & Medicaid Services, a federal agency within the U.S. Department of Health and Human Services.

Nursing Homes
Source: National Institutes of Health
Telephone: 301-594-6248
Information on Medicare and Medicaid certified nursing homes in the United States.

Public Schools
Source: National Center for Education Statistics
Telephone: 202-502-7300
The National Center for Education Statistics' primary database on elementary and secondary public education in the United States. It is a comprehensive, annual, national statistical database of all public elementary and secondary schools and school districts, which contains data that are comparable across all states.

Private Schools
Source: National Center for Education Statistics
Telephone: 202-502-7300
The National Center for Education Statistics' primary database on private school locations in the United States.
Daycare Centers: Day Care Providers
Source: Department of Health
Telephone: 212-676-2444

Flood Zone Data: This data was obtained from the Federal Emergency Management Agency (FEMA). It depicts 100-year and 500-year flood zones as defined by FEMA. It includes the National Flood Hazard Layer (NFHL) which incorporates Flood Insurance Rate Map (FIRM) data and Q3 data from FEMA in areas not covered by NFHL.
Source: FEMA
Telephone: 877-336-2627
Date of Government Version: 2003, 2015

NWI: National Wetlands Inventory. This data, available in select counties across the country, was obtained by EDR in 2002, 2005, 2010 and 2015 from the U.S. Fish and Wildlife Service.

State Wetlands Data: Freshwater Wetlands
Source: Department of Environmental Conservation
Telephone: 518-402-8961

Current USGS 7.5 Minute Topographic Map
Source: U.S. Geological Survey

STREET AND ADDRESS INFORMATION

© 2015 TomTom North America, Inc. All rights reserved. This material is proprietary and the subject of copyright protection and other intellectual property rights owned by or licensed to Tele Atlas North America, Inc. The use of this material is subject to the terms of a license agreement. You will be held liable for any unauthorized copying or disclosure of this material.

GEOCHECK ®- PHYSICAL SETTING SOURCE ADDENDUM

TARGET PROPERTY ADDRESS

AAMUP CLAREMONT AVE
510 CLERMONT AVE
BROOKLYN, NY 11238

TARGET PROPERTY COORDINATES

Latitude (North):	40.682568 - 40° 40' 57.24''
Longitude (West):	73.969232 - 73° 58' 9.24''
Universal Tranverse Mercator:	Zone 18
UTM X (Meters):	587106.8
UTM Y (Meters):	4503819.5
Elevation:	69 ft. above sea level

USGS TOPOGRAPHIC MAP

Target Property Map:	14115940 BROOKLYN, NY
Version Date:	2019

EDR's GeoCheck Physical Setting Source Addendum is provided to assist the environmental professional in forming an opinion about the impact of potential contaminant migration.

Assessment of the impact of contaminant migration generally has two principle investigative components:

1. Groundwater flow direction, and
2. Groundwater flow velocity.

Groundwater flow direction may be impacted by surface topography, hydrology, hydrogeology, characteristics of the soil, and nearby wells. Groundwater flow velocity is generally impacted by the nature of the geologic strata.

GEOCHECK® - PHYSICAL SETTING SOURCE SUMMARY

GROUNDWATER FLOW DIRECTION INFORMATION

Groundwater flow direction for a particular site is best determined by a qualified environmental professional using site-specific well data. If such data is not reasonably ascertainable, it may be necessary to rely on other sources of information, such as surface topographic information, hydrologic information, hydrogeologic data collected on nearby properties, and regional groundwater flow information (from deep aquifers).

TOPOGRAPHIC INFORMATION

Surface topography may be indicative of the direction of surficial groundwater flow. This information can be used to assist the environmental professional in forming an opinion about the impact of nearby contaminated properties or, should contamination exist on the target property, what downgradient sites might be impacted.

TARGET PROPERTY TOPOGRAPHY

General Topographic Gradient: General West

SURROUNDING TOPOGRAPHY: ELEVATION PROFILES

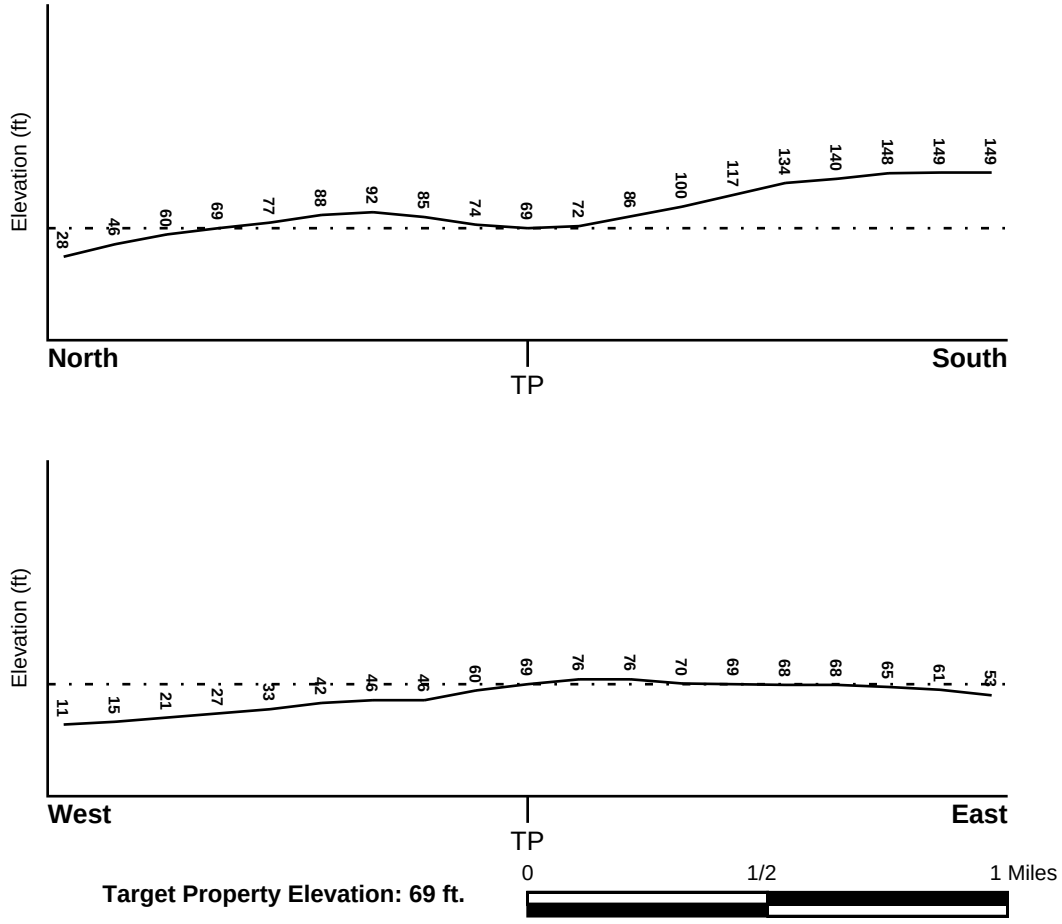

Target Property Elevation: 69 ft.

Source: Topography has been determined from the USGS 7.5' Digital Elevation Model and should be evaluated on a relative (not an absolute) basis. Relative elevation information between sites of close proximity should be field verified.

GEOCHECK® - PHYSICAL SETTING SOURCE SUMMARY

HYDROLOGIC INFORMATION

Surface water can act as a hydrologic barrier to groundwater flow. Such hydrologic information can be used to assist the environmental professional in forming an opinion about the impact of nearby contaminated properties or, should contamination exist on the target property, what downgradient sites might be impacted.

Refer to the Physical Setting Source Map following this summary for hydrologic information (major waterways and bodies of water).

FEMA FLOOD ZONE

Flood Plain Panel at Target Property	FEMA Source Type
3604970211F	FEMA FIRM Flood data

Additional Panels in search area:	FEMA Source Type
3604970203F	FEMA FIRM Flood data
3604970204F	FEMA FIRM Flood data
3604970063B	FEMA Q3 Flood data
3604970064B	FEMA Q3 Flood data
3604970073B	FEMA Q3 Flood data

NATIONAL WETLAND INVENTORY

NWI Quad at Target Property	NWI Electronic Data Coverage
BROOKLYN	YES - refer to the Overview Map and Detail Map

HYDROGEOLOGIC INFORMATION

Hydrogeologic information obtained by installation of wells on a specific site can often be an indicator of groundwater flow direction in the immediate area. Such hydrogeologic information can be used to assist the environmental professional in forming an opinion about the impact of nearby contaminated properties or, should contamination exist on the target property, what downgradient sites might be impacted.

Site-Specific Hydrogeological Data*:

Search Radius:	1.25 miles
Location Relative to TP:	1 - 2 Miles North
Site Name:	Naval Station Ny
Site EPA ID Number:	NY5170022250
Groundwater Flow Direction:	NOT AVAILABLE.
Measured Depth to Water:	14 feet in a well located 1 mile southeast of the site.
Hydraulic Connection:	Information is not available about the hydraulic connection between the surficial aquifer (upper glacial till) and underlying aquifer(s). Bedrock is present at an estimated depth of 100 feet.
Sole Source Aquifer:	A sole source aquifer is persent at or near the site
Data Quality:	Information is inferred in the CERCLIS investigation report(s)

AQUIFLOW®

Search Radius: 1.000 Mile.

EDR has developed the AQUIFLOW Information System to provide data on the general direction of groundwater flow at specific points. EDR has reviewed reports submitted by environmental professionals to regulatory authorities at select sites and has extracted the date of the report, groundwater flow direction as determined hydrogeologically, and the depth to water table.

MAP ID	LOCATION FROM TP	GENERAL DIRECTION GROUNDWATER FLOW
Not Reported		

* ©1996 Site--specific hydrogeological data gathered by CERCLIS Alerts, Inc., Bainbridge Island, WA. All rights reserved. All of the information and opinions presented are those of the cited EPA report(s), which were completed under a Comprehensive Environmental Response Compensation and Liability Information System (CERCLIS) investigation.

GEOCHECK® - PHYSICAL SETTING SOURCE SUMMARY

GROUNDWATER FLOW VELOCITY INFORMATION

Groundwater flow velocity information for a particular site is best determined by a qualified environmental professional using site specific geologic and soil strata data. If such data are not reasonably ascertainable, it may be necessary to rely on other sources of information, including geologic age identification, rock stratigraphic unit and soil characteristics data collected on nearby properties and regional soil information. In general, contaminant plumes move more quickly through sandy-gravelly types of soils than silty-clayey types of soils.

GEOLOGIC INFORMATION IN GENERAL AREA OF TARGET PROPERTY

Geologic information can be used by the environmental professional in forming an opinion about the relative speed at which contaminant migration may be occurring.

ROCK STRATIGRAPHIC UNIT

Era:	Mesozoic
System:	Cretaceous
Series:	Upper Cretaceous
Code:	uK *(decoded above as Era, System & Series)*

GEOLOGIC AGE IDENTIFICATION

Category: Stratified Sequence

Geologic Age and Rock Stratigraphic Unit Source: P.G. Schruben, R.E. Arndt and W.J. Bawiec, Geology of the Conterminous U.S. at 1:2,500,000 Scale - a digital representation of the 1974 P.B. King and H.M. Beikman Map, USGS Digital Data Series DDS - 11 (1994).

DOMINANT SOIL COMPOSITION IN GENERAL AREA OF TARGET PROPERTY

The U.S. Department of Agriculture's (USDA) Soil Conservation Service (SCS) leads the National Cooperative Soil Survey (NCSS) and is responsible for collecting, storing, maintaining and distributing soil survey information for privately owned lands in the United States. A soil map in a soil survey is a representation of soil patterns in a landscape. Soil maps for STATSGO are compiled by generalizing more detailed (SSURGO) soil survey maps. The following information is based on Soil Conservation Service STATSGO data.

Soil Component Name: URBAN LAND

Soil Surface Texture: variable

Hydrologic Group: Not reported

Soil Drainage Class: Not reported

Hydric Status: Soil does not meet the requirements for a hydric soil.

Corrosion Potential - Uncoated Steel: Not Reported

Depth to Bedrock Min: > 10 inches

Depth to Bedrock Max: > 10 inches

GEOCHECK® - PHYSICAL SETTING SOURCE SUMMARY

Soil Layer Information							
	Boundary			Classification			
Layer	Upper	Lower	Soil Texture Class	AASHTO Group	Unified Soil	Permeability Rate (in/hr)	Soil Reaction (pH)
1	0 inches	6 inches	variable	Not reported	Not reported	Max: 0.00 Min: 0.00	Max: 0.00 Min: 0.00

OTHER SOIL TYPES IN AREA

Based on Soil Conservation Service STATSGO data, the following additional subordinant soil types may appear within the general area of target property.

Soil Surface Textures: silt loam
loamy sand
sandy loam
fine sandy loam

Surficial Soil Types: silt loam
loamy sand
sandy loam
fine sandy loam

Shallow Soil Types: sandy loam

Deeper Soil Types: unweathered bedrock
very gravelly - loamy sand
stratified
sandy loam

LOCAL / REGIONAL WATER AGENCY RECORDS

EDR Local/Regional Water Agency records provide water well information to assist the environmental professional in assessing sources that may impact ground water flow direction, and in forming an opinion about the impact of contaminant migration on nearby drinking water wells.

WELL SEARCH DISTANCE INFORMATION

DATABASE	SEARCH DISTANCE (miles)
Federal USGS	1.000
Federal FRDS PWS	Nearest PWS within 1 mile
State Database	1.000

FEDERAL USGS WELL INFORMATION

MAP ID	WELL ID	LOCATION FROM TP

GEOCHECK® - PHYSICAL SETTING SOURCE SUMMARY

FEDERAL USGS WELL INFORMATION

MAP ID	WELL ID	LOCATION FROM TP
1	USGS40000828477	0 - 1/8 Mile ENE
2	USGS40000828450	1/8 - 1/4 Mile ESE
3	USGS40000828443	1/8 - 1/4 Mile WSW
B7	USGS40000828451	1/4 - 1/2 Mile West
B8	USGS40000828468	1/4 - 1/2 Mile West
13	USGS40000828523	1/4 - 1/2 Mile WNW
14	USGS40000828552	1/2 - 1 Mile ENE
15	USGS40000828310	1/2 - 1 Mile SE
16	USGS40000828558	1/2 - 1 Mile WNW
D17	USGS40000828284	1/2 - 1 Mile SW
D18	USGS40000828293	1/2 - 1 Mile SW
19	USGS40000828601	1/2 - 1 Mile NW
20	USGS40000828469	1/2 - 1 Mile West
21	USGS40000828732	1/2 - 1 Mile North
22	USGS40000828549	1/2 - 1 Mile WNW
E23	USGS40000828587	1/2 - 1 Mile WNW
F24	USGS40000828619	1/2 - 1 Mile NW
E25	USGS40000828606	1/2 - 1 Mile WNW
26	USGS40000828264	1/2 - 1 Mile SE
27	USGS40000828703	1/2 - 1 Mile NW
F28	USGS40000828620	1/2 - 1 Mile WNW
E29	USGS40000828602	1/2 - 1 Mile WNW
30	USGS40000828390	1/2 - 1 Mile ESE
31	USGS40000828627	1/2 - 1 Mile WNW
G32	USGS40000828733	1/2 - 1 Mile NNW
H34	USGS40000828660	1/2 - 1 Mile NW
G35	USGS40000828742	1/2 - 1 Mile NNW
I36	USGS40000828294	1/2 - 1 Mile WSW
37	USGS40000828675	1/2 - 1 Mile NE
38	USGS40000828780	1/2 - 1 Mile NNW
I39	USGS40000828295	1/2 - 1 Mile WSW
I40	USGS40000828296	1/2 - 1 Mile WSW
J41	USGS40000828787	1/2 - 1 Mile North
K42	USGS40000828544	1/2 - 1 Mile WNW
H43	USGS40000828670	1/2 - 1 Mile NW
M46	USGS40000828804	1/2 - 1 Mile North
J47	USGS40000828812	1/2 - 1 Mile North
J48	USGS40000828811	1/2 - 1 Mile North
K49	USGS40000828532	1/2 - 1 Mile WNW
N50	USGS40000828802	1/2 - 1 Mile NNE
N51	USGS40000828803	1/2 - 1 Mile NNE
M52	USGS40000828818	1/2 - 1 Mile North
N53	USGS40000828810	1/2 - 1 Mile NNE
M54	USGS40000828817	1/2 - 1 Mile North
L55	USGS40000828170	1/2 - 1 Mile SW
M56	USGS40000828823	1/2 - 1 Mile North
57	USGS40000828518	1/2 - 1 Mile West

FEDERAL FRDS PUBLIC WATER SUPPLY SYSTEM INFORMATION

MAP ID	WELL ID	LOCATION FROM TP

GEOCHECK® - PHYSICAL SETTING SOURCE SUMMARY

FEDERAL FRDS PUBLIC WATER SUPPLY SYSTEM INFORMATION

MAP ID	WELL ID	LOCATION FROM TP
No PWS System Found		

Note: PWS System location is not always the same as well location.

STATE DATABASE WELL INFORMATION

MAP ID	WELL ID	LOCATION FROM TP
A4	NYREG1000009714	1/4 - 1/2 Mile North
5	NYREG1000000139	1/4 - 1/2 Mile ESE
A6	NYREG1000009715	1/4 - 1/2 Mile NNE
C9	NYREG1000000158	1/4 - 1/2 Mile SSW
C10	NYREG1000000159	1/4 - 1/2 Mile SSW
C11	NYREG1000000090	1/4 - 1/2 Mile SW
C12	NYREG1000000089	1/4 - 1/2 Mile SW
33	NYREG1000000192	1/2 - 1 Mile NW
L44	NYREG1000000232	1/2 - 1 Mile SW
L45	NYREG1000000233	1/2 - 1 Mile SW

PHYSICAL SETTING SOURCE MAP - 7520488.2s

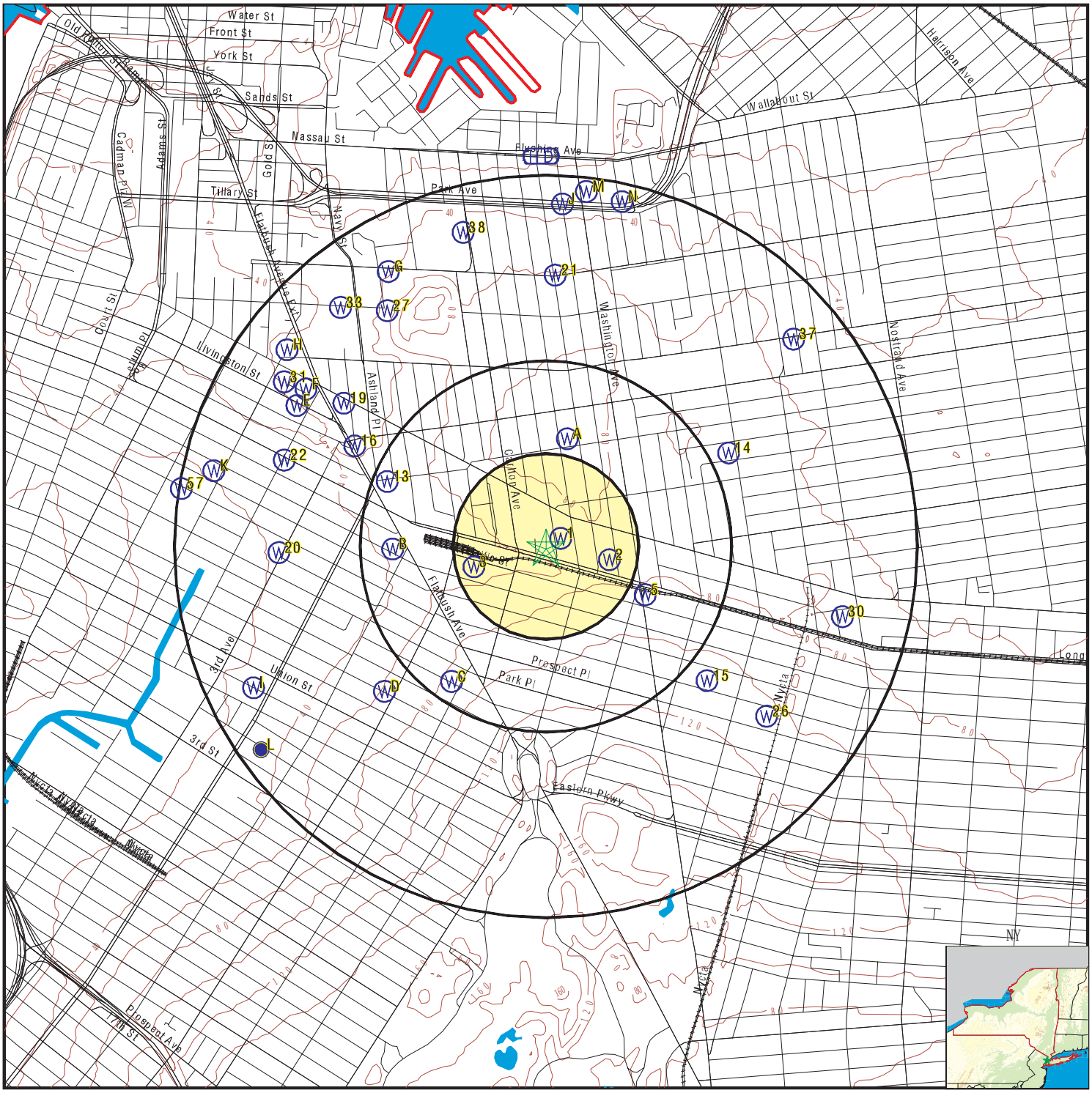

0 1/4 1/2 1 Miles

- County Boundary
- Major Roads
- Contour Lines
- Earthquake epicenter, Richter 5 or greater
- Water Wells
- Public Water Supply Wells
- Cluster of Multiple Icons
- Groundwater Flow Direction
- GI Indeterminate Groundwater Flow at Location
- GV Groundwater Flow Varies at Location
- HD Closest Hydrogeological Data
- Oil, gas or related wells

SITE NAME:	AAMUP Claremont Ave	CLIENT:	WSP USA, Inc
ADDRESS:	510 Clermont Ave Brooklyn NY 11238	CONTACT:	CAROLINE.DAVIS
		INQUIRY #:	7520488.2s
LAT/LONG:	40.682568 / 73.969232	DATE:	December 13, 2023 6:20 pm

Copyright © 2023 EDR, Inc. © 2015 TomTom Rel. 2015.

GEOCHECK® - PHYSICAL SETTING SOURCE MAP FINDINGS

Map ID
Direction
Distance
Elevation | Database | EDR ID Number

1
ENE
0 - 1/8 Mile
Higher

FED USGS **USGS40000828477**

Organization ID:	USGS-NY	Organization Name:	USGS New York Water Science Center
Monitor Location:	K 1578. 1	Type:	Well
Description:	Not Reported	HUC:	02030201
Drainage Area:	Not Reported	Drainage Area Units:	Not Reported
Contrib Drainage Area:	Not Reported	Contrib Drainage Area Unts:	Not Reported
Aquifer:	Not Reported	Formation Type:	Not Reported
Aquifer Type:	Not Reported	Construction Date:	Not Reported
Well Depth:	Not Reported	Well Depth Units:	Not Reported
Well Hole Depth:	203	Well Hole Depth Units:	ft

2
ESE
1/8 - 1/4 Mile
Higher

FED USGS **USGS40000828450**

Organization ID:	USGS-NY	Organization Name:	USGS New York Water Science Center
Monitor Location:	K 23. 1	Type:	Well
Description:	Not Reported	HUC:	02030201
Drainage Area:	Not Reported	Drainage Area Units:	Not Reported
Contrib Drainage Area:	Not Reported	Contrib Drainage Area Unts:	Not Reported
Aquifer:	Not Reported	Formation Type:	Not Reported
Aquifer Type:	Not Reported	Construction Date:	Not Reported
Well Depth:	Not Reported	Well Depth Units:	Not Reported
Well Hole Depth:	243	Well Hole Depth Units:	ft

3
WSW
1/8 - 1/4 Mile
Lower

FED USGS **USGS40000828443**

Organization ID:	USGS-NY	Organization Name:	USGS New York Water Science Center
Monitor Location:	K 20. 1	Type:	Well
Description:	2401	HUC:	02030201
Drainage Area:	Not Reported	Drainage Area Units:	Not Reported
Contrib Drainage Area:	Not Reported	Contrib Drainage Area Unts:	Not Reported
Aquifer:	Northern Atlantic Coastal Plain aquifer system		
Formation Type:	Glacial Aquifer, Upper	Aquifer Type:	Not Reported
Construction Date:	Not Reported	Well Depth:	126
Well Depth Units:	ft	Well Hole Depth:	136
Well Hole Depth Units:	ft		

A4
North
1/4 - 1/2 Mile
Higher

NY WELLS **NYREG1000009714**

Well Number:	Q004104D	Owner:	Frempong-Boadu, Dr. Anthony
Well Depth:	140	Diameter:	4
Casing Length:	0	Screen Diameter:	4

Screen Length: 10

5
ESE **NY WELLS** **NYREG1000000139**
1/4 - 1/2 Mile
Higher

Well Number:	K003494	Owner:	Atlantic Car Wash
Well Depth:	140	Diameter:	4
Casing Length:	0	Screen Diameter:	0
Screen Length:	0		

A6
NNE **NY WELLS** **NYREG1000009715**
1/4 - 1/2 Mile
Higher

Well Number:	Q004105	Owner:	Frempong-Boadu, Dr. Anthony
Well Depth:	150	Diameter:	4
Casing Length:	0	Screen Diameter:	4
Screen Length:	5		

B7
West **FED USGS** **USGS40000828451**
1/4 - 1/2 Mile
Lower

Organization ID:	USGS-NY	Organization Name:	USGS New York Water Science Center
Monitor Location:	K 657. 1	Type:	Well
Description:	Not Reported	HUC:	02030201
Drainage Area:	Not Reported	Drainage Area Units:	Not Reported
Contrib Drainage Area:	Not Reported	Contrib Drainage Area Unts:	Not Reported
Aquifer:	Not Reported	Formation Type:	Not Reported
Aquifer Type:	Not Reported	Construction Date:	Not Reported
Well Depth:	Not Reported	Well Depth Units:	Not Reported
Well Hole Depth:	227	Well Hole Depth Units:	ft

B8
West **FED USGS** **USGS40000828468**
1/4 - 1/2 Mile
Lower

Organization ID:	USGS-NY	Organization Name:	USGS New York Water Science Center
Monitor Location:	K 19. 1	Type:	Well
Description:	Not Reported	HUC:	02030201
Drainage Area:	Not Reported	Drainage Area Units:	Not Reported
Contrib Drainage Area:	Not Reported	Contrib Drainage Area Unts:	Not Reported
Aquifer:	Northern Atlantic Coastal Plain aquifer system		
Formation Type:	Jameco Aquifer	Aquifer Type:	Not Reported
Construction Date:	Not Reported	Well Depth:	186
Well Depth Units:	ft	Well Hole Depth:	186
Well Hole Depth Units:	ft		

GEOCHECK® - PHYSICAL SETTING SOURCE MAP FINDINGS

Ground water levels,Number of Measurements:	276	Level reading date:	2003-03-17
Feet below surface:	Not Reported	Feet to sea level:	8.15
Note:	Not Reported		

Level reading date:	2002-03-21	Feet below surface:	Not Reported
Feet to sea level:	7.73	Note:	Not Reported
Level reading date:	2001-03-21	Feet below surface:	Not Reported
Feet to sea level:	8.15	Note:	Not Reported
Level reading date:	2000-03-22	Feet below surface:	Not Reported
Feet to sea level:	8.01	Note:	Not Reported
Level reading date:	1999-03-23	Feet below surface:	Not Reported
Feet to sea level:	8.43	Note:	Not Reported
Level reading date:	1998-05-28	Feet below surface:	Not Reported
Feet to sea level:	8.88	Note:	Not Reported
Level reading date:	1998-04-29	Feet below surface:	Not Reported
Feet to sea level:	8.67	Note:	Not Reported
Level reading date:	1998-03-25	Feet below surface:	Not Reported
Feet to sea level:	8.49	Note:	Not Reported
Level reading date:	1998-02-26	Feet below surface:	Not Reported
Feet to sea level:	8.49	Note:	Not Reported
Level reading date:	1998-01-26	Feet below surface:	Not Reported
Feet to sea level:	8.27	Note:	Not Reported
Level reading date:	1997-12-29	Feet below surface:	Not Reported
Feet to sea level:	8.33	Note:	Not Reported
Level reading date:	1997-11-26	Feet below surface:	Not Reported
Feet to sea level:	8.48	Note:	Not Reported
Level reading date:	1997-10-29	Feet below surface:	Not Reported
Feet to sea level:	8.39	Note:	Not Reported
Level reading date:	1997-09-29	Feet below surface:	Not Reported
Feet to sea level:	8.56	Note:	Not Reported
Level reading date:	1997-03-18	Feet below surface:	Not Reported
Feet to sea level:	8.57	Note:	Not Reported
Level reading date:	1996-07-12	Feet below surface:	Not Reported
Feet to sea level:	8.31	Note:	Not Reported
Level reading date:	1995-09-29	Feet below surface:	Not Reported
Feet to sea level:	7.73	Note:	Not Reported
Level reading date:	1995-06-22	Feet below surface:	Not Reported
Feet to sea level:	7.87	Note:	Not Reported
Level reading date:	1995-03-15	Feet below surface:	Not Reported
Feet to sea level:	8.28	Note:	Not Reported
Level reading date:	1995-01-03	Feet below surface:	Not Reported
Feet to sea level:	8.59	Note:	Not Reported
Level reading date:	1994-06-28	Feet below surface:	Not Reported

Feet to sea level:	8.97	Note:	Not Reported
Level reading date:	1993-11-22	Feet below surface:	Not Reported
Feet to sea level:	8.35	Note:	Not Reported
Level reading date:	1993-08-25	Feet below surface:	Not Reported
Feet to sea level:	8.38	Note:	Not Reported
Level reading date:	1993-07-22	Feet below surface:	Not Reported
Feet to sea level:	8.51	Note:	Not Reported
Level reading date:	1993-06-22	Feet below surface:	Not Reported
Feet to sea level:	8.66	Note:	Not Reported
Level reading date:	1993-05-24	Feet below surface:	Not Reported
Feet to sea level:	8.82	Note:	Not Reported
Level reading date:	1993-04-28	Feet below surface:	Not Reported
Feet to sea level:	8.91	Note:	Not Reported
Level reading date:	1993-03-23	Feet below surface:	Not Reported
Feet to sea level:	8.44	Note:	Not Reported
Level reading date:	1993-01-19	Feet below surface:	Not Reported
Feet to sea level:	8.41	Note:	Not Reported
Level reading date:	1992-12-28	Feet below surface:	Not Reported
Feet to sea level:	8.39	Note:	Not Reported
Level reading date:	1992-11-19	Feet below surface:	Not Reported
Feet to sea level:	8.25	Note:	Not Reported
Level reading date:	1992-10-27	Feet below surface:	Not Reported
Feet to sea level:	8.29	Note:	Not Reported
Level reading date:	1992-09-18	Feet below surface:	Not Reported
Feet to sea level:	8.37	Note:	Not Reported
Level reading date:	1992-08-24	Feet below surface:	Not Reported
Feet to sea level:	8.34	Note:	Not Reported
Level reading date:	1992-07-14	Feet below surface:	Not Reported
Feet to sea level:	8.31	Note:	Not Reported
Level reading date:	1989-03-08	Feet below surface:	Not Reported
Feet to sea level:	8.14	Note:	Not Reported
Level reading date:	1988-06-01	Feet below surface:	Not Reported
Feet to sea level:	8.17	Note:	Not Reported
Level reading date:	1987-09-10	Feet below surface:	Not Reported
Feet to sea level:	7.97	Note:	Not Reported
Level reading date:	1987-03-10	Feet below surface:	Not Reported
Feet to sea level:	7.79	Note:	Not Reported
Level reading date:	1986-09-10	Feet below surface:	Not Reported
Feet to sea level:	7.46	Note:	Not Reported
Level reading date:	1986-06-13	Feet below surface:	Not Reported
Feet to sea level:	7.59	Note:	Not Reported

Level reading date:	1985-12-03	Feet below surface:	Not Reported
Feet to sea level:	7.64	Note:	Not Reported
Level reading date:	1985-10-01	Feet below surface:	Not Reported
Feet to sea level:	7.57	Note:	Not Reported
Level reading date:	1985-05-21	Feet below surface:	Not Reported
Feet to sea level:	8.48	Note:	Not Reported
Level reading date:	1984-12-18	Feet below surface:	Not Reported
Feet to sea level:	10.17	Note:	Not Reported
Level reading date:	1984-10-05	Feet below surface:	Not Reported
Feet to sea level:	9.78	Note:	Not Reported
Level reading date:	1984-06-28	Feet below surface:	Not Reported
Feet to sea level:	10.27	Note:	Not Reported
Level reading date:	1984-03-16	Feet below surface:	Not Reported
Feet to sea level:	9.83	Note:	Not Reported
Level reading date:	1984-01-05	Feet below surface:	Not Reported
Feet to sea level:	9.80	Note:	Not Reported
Level reading date:	1983-09-28	Feet below surface:	Not Reported
Feet to sea level:	8.34	Note:	Not Reported
Level reading date:	1983-03-25	Feet below surface:	Not Reported
Feet to sea level:	8.83	Note:	Not Reported
Level reading date:	1982-12-21	Feet below surface:	Not Reported
Feet to sea level:	8.27	Note:	Not Reported
Level reading date:	1982-10-06	Feet below surface:	Not Reported
Feet to sea level:	8.56	Note:	Not Reported
Level reading date:	1982-06-30	Feet below surface:	Not Reported
Feet to sea level:	8.87	Note:	Not Reported
Level reading date:	1982-04-02	Feet below surface:	Not Reported
Feet to sea level:	9.08	Note:	Not Reported
Level reading date:	1981-12-29	Feet below surface:	Not Reported
Feet to sea level:	8.77	Note:	Not Reported
Level reading date:	1981-09-23	Feet below surface:	Not Reported
Feet to sea level:	8.47	Note:	Not Reported
Level reading date:	1981-06-25	Feet below surface:	Not Reported
Feet to sea level:	8.96	Note:	Not Reported
Level reading date:	1981-03-27	Feet below surface:	Not Reported
Feet to sea level:	9.41	Note:	Not Reported
Level reading date:	1980-12-30	Feet below surface:	Not Reported
Feet to sea level:	9.60	Note:	Not Reported
Level reading date:	1980-09-23	Feet below surface:	Not Reported
Feet to sea level:	9.87	Note:	Not Reported
Level reading date:	1980-06-19	Feet below surface:	Not Reported
Feet to sea level:	10.29	Note:	Not Reported

Level reading date:	1980-03-13	Feet below surface:	Not Reported
Feet to sea level:	9.46	Note:	Not Reported
Level reading date:	1979-12-18	Feet below surface:	Not Reported
Feet to sea level:	10.02	Note:	Not Reported
Level reading date:	1979-09-17	Feet below surface:	Not Reported
Feet to sea level:	10.47	Note:	Not Reported
Level reading date:	1979-06-28	Feet below surface:	Not Reported
Feet to sea level:	10.58	Note:	Not Reported
Level reading date:	1978-06-14	Feet below surface:	Not Reported
Feet to sea level:	10.18	Note:	Not Reported
Level reading date:	1977-03-29	Feet below surface:	Not Reported
Feet to sea level:	7.77	Note:	Not Reported
Level reading date:	1976-12-21	Feet below surface:	Not Reported
Feet to sea level:	8.00	Note:	Not Reported
Level reading date:	1976-09-22	Feet below surface:	Not Reported
Feet to sea level:	7.99	Note:	Not Reported
Level reading date:	1976-07-09	Feet below surface:	Not Reported
Feet to sea level:	7.97	Note:	Not Reported
Level reading date:	1975-12-16	Feet below surface:	Not Reported
Feet to sea level:	8.03	Note:	Not Reported
Level reading date:	1975-10-07	Feet below surface:	Not Reported
Feet to sea level:	8.41	Note:	Not Reported
Level reading date:	1975-06-30	Feet below surface:	Not Reported
Feet to sea level:	7.50	Note:	Not Reported
Level reading date:	1975-03-26	Feet below surface:	Not Reported
Feet to sea level:	7.85	Note:	Not Reported
Level reading date:	1974-12-20	Feet below surface:	Not Reported
Feet to sea level:	7.83	Note:	Not Reported
Level reading date:	1974-09-25	Feet below surface:	Not Reported
Feet to sea level:	7.62	Note:	Not Reported
Level reading date:	1974-09-05	Feet below surface:	Not Reported
Feet to sea level:	7.95	Note:	Not Reported
Level reading date:	1974-06-28	Feet below surface:	Not Reported
Feet to sea level:	7.98	Note:	Not Reported
Level reading date:	1974-03-19	Feet below surface:	Not Reported
Feet to sea level:	8.20	Note:	Not Reported
Level reading date:	1974-01-09	Feet below surface:	Not Reported
Feet to sea level:	8.24	Note:	Not Reported
Level reading date:	1973-09-25	Feet below surface:	Not Reported
Feet to sea level:	7.29	Note:	Not Reported
Level reading date:	1973-07-09	Feet below surface:	Not Reported
Feet to sea level:	7.77	Note:	Not Reported

Level reading date:	1973-04-03	Feet below surface:	Not Reported
Feet to sea level:	7.58	Note:	Not Reported
Level reading date:	1972-12-27	Feet below surface:	Not Reported
Feet to sea level:	7.37	Note:	Not Reported
Level reading date:	1972-09-29	Feet below surface:	Not Reported
Feet to sea level:	7.04	Note:	Not Reported
Level reading date:	1972-07-10	Feet below surface:	Not Reported
Feet to sea level:	7.67	Note:	Not Reported
Level reading date:	1972-03-28	Feet below surface:	Not Reported
Feet to sea level:	6.77	Note:	Not Reported
Level reading date:	1972-01-13	Feet below surface:	Not Reported
Feet to sea level:	6.94	Note:	Not Reported
Level reading date:	1971-09-23	Feet below surface:	Not Reported
Feet to sea level:	7.01	Note:	Not Reported
Level reading date:	1971-07-28	Feet below surface:	Not Reported
Feet to sea level:	8.33	Note:	Not Reported
Level reading date:	1971-05-05	Feet below surface:	Not Reported
Feet to sea level:	7.33	Note:	Not Reported
Level reading date:	1971-03-08	Feet below surface:	Not Reported
Feet to sea level:	5.38	Note:	Not Reported
Level reading date:	1971-02-09	Feet below surface:	Not Reported
Feet to sea level:	6.59	Note:	Not Reported
Level reading date:	1970-10-30	Feet below surface:	Not Reported
Feet to sea level:	6.38	Note:	Not Reported
Level reading date:	1970-05-08	Feet below surface:	Not Reported
Feet to sea level:	6.67	Note:	Not Reported
Level reading date:	1970-03-13	Feet below surface:	Not Reported
Feet to sea level:	6.38	Note:	Not Reported
Level reading date:	1970-02-06	Feet below surface:	Not Reported
Feet to sea level:	5.97	Note:	Not Reported
Level reading date:	1969-11-10	Feet below surface:	Not Reported
Feet to sea level:	5.90	Note:	Not Reported
Level reading date:	1969-09-02	Feet below surface:	Not Reported
Feet to sea level:	5.69	Note:	Not Reported
Level reading date:	1969-08-04	Feet below surface:	Not Reported
Feet to sea level:	5.48	Note:	Not Reported
Level reading date:	1969-07-02	Feet below surface:	Not Reported
Feet to sea level:	5.14	Note:	Not Reported
Level reading date:	1969-05-28	Feet below surface:	Not Reported
Feet to sea level:	5.00	Note:	Not Reported
Level reading date:	1969-04-22	Feet below surface:	Not Reported
Feet to sea level:	4.99	Note:	Not Reported

Level reading date:	1969-04-01	Feet below surface:	Not Reported
Feet to sea level:	4.79	Note:	Not Reported
Level reading date:	1969-03-01	Feet below surface:	Not Reported
Feet to sea level:	4.59	Note:	Not Reported
Level reading date:	1969-01-30	Feet below surface:	Not Reported
Feet to sea level:	4.57	Note:	Not Reported
Level reading date:	1969-01-08	Feet below surface:	Not Reported
Feet to sea level:	4.39	Note:	Not Reported
Level reading date:	1968-12-03	Feet below surface:	Not Reported
Feet to sea level:	4.07	Note:	Not Reported
Level reading date:	1968-11-06	Feet below surface:	Not Reported
Feet to sea level:	3.87	Note:	Not Reported
Level reading date:	1968-09-30	Feet below surface:	Not Reported
Feet to sea level:	3.94	Note:	Not Reported
Level reading date:	1968-08-28	Feet below surface:	Not Reported
Feet to sea level:	3.92	Note:	Not Reported
Level reading date:	1968-07-29	Feet below surface:	Not Reported
Feet to sea level:	4.13	Note:	Not Reported
Level reading date:	1968-06-26	Feet below surface:	Not Reported
Feet to sea level:	4.15	Note:	Not Reported
Level reading date:	1968-05-28	Feet below surface:	Not Reported
Feet to sea level:	4.12	Note:	Not Reported
Level reading date:	1968-04-22	Feet below surface:	Not Reported
Feet to sea level:	4.40	Note:	Not Reported
Level reading date:	1968-03-27	Feet below surface:	Not Reported
Feet to sea level:	4.29	Note:	Not Reported
Level reading date:	1968-03-06	Feet below surface:	Not Reported
Feet to sea level:	4.01	Note:	Not Reported
Level reading date:	1968-02-05	Feet below surface:	Not Reported
Feet to sea level:	4.29	Note:	Not Reported
Level reading date:	1968-01-02	Feet below surface:	Not Reported
Feet to sea level:	4.63	Note:	Not Reported
Level reading date:	1967-11-29	Feet below surface:	Not Reported
Feet to sea level:	3.93	Note:	Not Reported
Level reading date:	1967-10-20	Feet below surface:	Not Reported
Feet to sea level:	3.62	Note:	Not Reported
Level reading date:	1967-09-26	Feet below surface:	Not Reported
Feet to sea level:	3.82	Note:	Not Reported
Level reading date:	1967-09-07	Feet below surface:	Not Reported
Feet to sea level:	3.82	Note:	Not Reported
Level reading date:	1967-07-28	Feet below surface:	Not Reported
Feet to sea level:	3.56	Note:	Not Reported

Level reading date:	1967-07-06	Feet below surface:	Not Reported
Feet to sea level:	3.57	Note:	Not Reported
Level reading date:	1967-05-31	Feet below surface:	Not Reported
Feet to sea level:	3.67	Note:	Not Reported
Level reading date:	1967-05-04	Feet below surface:	Not Reported
Feet to sea level:	3.38	Note:	Not Reported
Level reading date:	1967-03-29	Feet below surface:	Not Reported
Feet to sea level:	3.48	Note:	Not Reported
Level reading date:	1967-02-24	Feet below surface:	Not Reported
Feet to sea level:	3.25	Note:	Not Reported
Level reading date:	1967-01-31	Feet below surface:	Not Reported
Feet to sea level:	1.93	Note:	Not Reported
Level reading date:	1966-12-23	Feet below surface:	Not Reported
Feet to sea level:	3.09	Note:	Not Reported
Level reading date:	1966-12-01	Feet below surface:	Not Reported
Feet to sea level:	2.96	Note:	Not Reported
Level reading date:	1966-10-25	Feet below surface:	Not Reported
Feet to sea level:	2.68	Note:	Not Reported
Level reading date:	1966-09-30	Feet below surface:	Not Reported
Feet to sea level:	2.66	Note:	Not Reported
Level reading date:	1966-08-29	Feet below surface:	Not Reported
Feet to sea level:	2.64	Note:	Not Reported
Level reading date:	1966-07-29	Feet below surface:	Not Reported
Feet to sea level:	2.59	Note:	Not Reported
Level reading date:	1966-06-27	Feet below surface:	Not Reported
Feet to sea level:	2.94	Note:	Not Reported
Level reading date:	1966-05-26	Feet below surface:	Not Reported
Feet to sea level:	3.17	Note:	Not Reported
Level reading date:	1966-05-04	Feet below surface:	Not Reported
Feet to sea level:	3.16	Note:	Not Reported
Level reading date:	1966-03-30	Feet below surface:	Not Reported
Feet to sea level:	3.31	Note:	Not Reported
Level reading date:	1966-03-02	Feet below surface:	Not Reported
Feet to sea level:	3.07	Note:	Not Reported
Level reading date:	1966-01-28	Feet below surface:	Not Reported
Feet to sea level:	3.08	Note:	Not Reported
Level reading date:	1965-12-30	Feet below surface:	Not Reported
Feet to sea level:	3.41	Note:	Not Reported
Level reading date:	1965-12-02	Feet below surface:	Not Reported
Feet to sea level:	3.12	Note:	Not Reported
Level reading date:	1965-10-28	Feet below surface:	Not Reported
Feet to sea level:	3.09	Note:	Not Reported

Level reading date:	1965-10-07	Feet below surface:	Not Reported
Feet to sea level:	3.07	Note:	Not Reported
Level reading date:	1965-09-09	Feet below surface:	Not Reported
Feet to sea level:	3.09	Note:	Not Reported
Level reading date:	1965-07-23	Feet below surface:	Not Reported
Feet to sea level:	3.13	Note:	Not Reported
Level reading date:	1965-06-24	Feet below surface:	Not Reported
Feet to sea level:	3.15	Note:	Not Reported
Level reading date:	1965-05-24	Feet below surface:	Not Reported
Feet to sea level:	3.28	Note:	Not Reported
Level reading date:	1965-05-04	Feet below surface:	Not Reported
Feet to sea level:	3.31	Note:	Not Reported
Level reading date:	1965-03-25	Feet below surface:	Not Reported
Feet to sea level:	3.03	Note:	Not Reported
Level reading date:	1965-02-24	Feet below surface:	Not Reported
Feet to sea level:	3.00	Note:	Not Reported
Level reading date:	1965-01-29	Feet below surface:	Not Reported
Feet to sea level:	2.80	Note:	Not Reported
Level reading date:	1964-12-31	Feet below surface:	Not Reported
Feet to sea level:	2.49	Note:	Not Reported
Level reading date:	1964-11-25	Feet below surface:	Not Reported
Feet to sea level:	2.69	Note:	Not Reported
Level reading date:	1964-11-02	Feet below surface:	Not Reported
Feet to sea level:	2.72	Note:	Not Reported
Level reading date:	1964-10-01	Feet below surface:	Not Reported
Feet to sea level:	2.57	Note:	Not Reported
Level reading date:	1964-09-02	Feet below surface:	Not Reported
Feet to sea level:	2.32	Note:	Not Reported
Level reading date:	1964-07-27	Feet below surface:	Not Reported
Feet to sea level:	2.89	Note:	Not Reported
Level reading date:	1964-07-06	Feet below surface:	Not Reported
Feet to sea level:	2.79	Note:	Not Reported
Level reading date:	1964-05-28	Feet below surface:	Not Reported
Feet to sea level:	2.74	Note:	Not Reported
Level reading date:	1964-04-23	Feet below surface:	Not Reported
Feet to sea level:	2.76	Note:	Not Reported
Level reading date:	1964-03-30	Feet below surface:	Not Reported
Feet to sea level:	2.85	Note:	Not Reported
Level reading date:	1964-02-28	Feet below surface:	Not Reported
Feet to sea level:	2.58	Note:	Not Reported
Level reading date:	1964-01-28	Feet below surface:	Not Reported
Feet to sea level:	2.45	Note:	Not Reported

Level reading date:	1963-12-31	Feet below surface:	Not Reported
Feet to sea level:	2.20	Note:	Not Reported
Level reading date:	1963-12-05	Feet below surface:	Not Reported
Feet to sea level:	2.14	Note:	Not Reported
Level reading date:	1963-11-05	Feet below surface:	Not Reported
Feet to sea level:	2.14	Note:	Not Reported
Level reading date:	1963-09-30	Feet below surface:	Not Reported
Feet to sea level:	2.23	Note:	Not Reported
Level reading date:	1963-09-03	Feet below surface:	Not Reported
Feet to sea level:	2.44	Note:	Not Reported
Level reading date:	1963-07-30	Feet below surface:	Not Reported
Feet to sea level:	2.43	Note:	Not Reported
Level reading date:	1963-07-02	Feet below surface:	Not Reported
Feet to sea level:	2.61	Note:	Not Reported
Level reading date:	1963-06-03	Feet below surface:	Not Reported
Feet to sea level:	2.92	Note:	Not Reported
Level reading date:	1963-04-25	Feet below surface:	Not Reported
Feet to sea level:	3.04	Note:	Not Reported
Level reading date:	1963-03-29	Feet below surface:	Not Reported
Feet to sea level:	3.04	Note:	Not Reported
Level reading date:	1963-02-28	Feet below surface:	Not Reported
Feet to sea level:	3.02	Note:	Not Reported
Level reading date:	1963-01-31	Feet below surface:	Not Reported
Feet to sea level:	3.06	Note:	Not Reported
Level reading date:	1963-01-03	Feet below surface:	Not Reported
Feet to sea level:	3.17	Note:	Not Reported
Level reading date:	1962-12-04	Feet below surface:	Not Reported
Feet to sea level:	3.07	Note:	Not Reported
Level reading date:	1962-10-03	Feet below surface:	Not Reported
Feet to sea level:	2.96	Note:	Not Reported
Level reading date:	1962-08-31	Feet below surface:	Not Reported
Feet to sea level:	3.03	Note:	Not Reported
Level reading date:	1962-07-30	Feet below surface:	Not Reported
Feet to sea level:	3.45	Note:	Not Reported
Level reading date:	1962-07-02	Feet below surface:	Not Reported
Feet to sea level:	3.37	Note:	Not Reported
Level reading date:	1962-05-29	Feet below surface:	Not Reported
Feet to sea level:	4.36	Note:	Not Reported
Level reading date:	1962-04-26	Feet below surface:	Not Reported
Feet to sea level:	3.75	Note:	Not Reported
Level reading date:	1962-03-27	Feet below surface:	Not Reported
Feet to sea level:	3.36	Note:	Not Reported

Level reading date:	1962-03-05	Feet below surface:	Not Reported
Feet to sea level:	3.27	Note:	Not Reported
Level reading date:	1962-01-31	Feet below surface:	Not Reported
Feet to sea level:	3.00	Note:	Not Reported
Level reading date:	1961-12-28	Feet below surface:	Not Reported
Feet to sea level:	3.08	Note:	Not Reported
Level reading date:	1961-11-28	Feet below surface:	Not Reported
Feet to sea level:	2.89	Note:	Not Reported
Level reading date:	1961-10-31	Feet below surface:	Not Reported
Feet to sea level:	2.42	Note:	Not Reported
Level reading date:	1961-09-28	Feet below surface:	Not Reported
Feet to sea level:	2.63	Note:	Not Reported
Level reading date:	1961-08-31	Feet below surface:	Not Reported
Feet to sea level:	2.88	Note:	Not Reported
Level reading date:	1961-08-01	Feet below surface:	Not Reported
Feet to sea level:	2.59	Note:	Not Reported
Level reading date:	1961-06-29	Feet below surface:	Not Reported
Feet to sea level:	2.60	Note:	Not Reported
Level reading date:	1961-05-31	Feet below surface:	Not Reported
Feet to sea level:	2.91	Note:	Not Reported
Level reading date:	1961-04-26	Feet below surface:	Not Reported
Feet to sea level:	2.61	Note:	Not Reported
Level reading date:	1961-03-28	Feet below surface:	Not Reported
Feet to sea level:	2.43	Note:	Not Reported
Level reading date:	1961-03-01	Feet below surface:	Not Reported
Feet to sea level:	2.12	Note:	Not Reported
Level reading date:	1961-01-30	Feet below surface:	Not Reported
Feet to sea level:	1.97	Note:	Not Reported
Level reading date:	1960-12-06	Feet below surface:	Not Reported
Feet to sea level:	1.57	Note:	Not Reported
Level reading date:	1960-11-02	Feet below surface:	Not Reported
Feet to sea level:	1.46	Note:	Not Reported
Level reading date:	1960-09-28	Feet below surface:	Not Reported
Feet to sea level:	1.23	Note:	Not Reported
Level reading date:	1960-08-30	Feet below surface:	Not Reported
Feet to sea level:	1.09	Note:	Not Reported
Level reading date:	1960-08-02	Feet below surface:	Not Reported
Feet to sea level:	1.10	Note:	Not Reported
Level reading date:	1960-06-30	Feet below surface:	Not Reported
Feet to sea level:	1.24	Note:	Not Reported
Level reading date:	1960-06-02	Feet below surface:	Not Reported
Feet to sea level:	1.44	Note:	Not Reported

Level reading date:	1960-05-04	Feet below surface:	Not Reported
Feet to sea level:	1.32	Note:	Not Reported
Level reading date:	1960-03-29	Feet below surface:	Not Reported
Feet to sea level:	1.26	Note:	Not Reported
Level reading date:	1960-03-08	Feet below surface:	Not Reported
Feet to sea level:	1.16	Note:	Not Reported
Level reading date:	1960-01-27	Feet below surface:	Not Reported
Feet to sea level:	0.94	Note:	Not Reported
Level reading date:	1960-01-05	Feet below surface:	Not Reported
Feet to sea level:	0.93	Note:	Not Reported
Level reading date:	1959-12-01	Feet below surface:	Not Reported
Feet to sea level:	0.60	Note:	Not Reported
Level reading date:	1959-11-02	Feet below surface:	Not Reported
Feet to sea level:	0.71	Note:	Not Reported
Level reading date:	1959-10-06	Feet below surface:	Not Reported
Feet to sea level:	0.53	Note:	Not Reported
Level reading date:	1959-09-03	Feet below surface:	Not Reported
Feet to sea level:	0.73	Note:	Not Reported
Level reading date:	1959-08-04	Feet below surface:	Not Reported
Feet to sea level:	0.87	Note:	Not Reported
Level reading date:	1959-07-02	Feet below surface:	Not Reported
Feet to sea level:	1.12	Note:	Not Reported
Level reading date:	1959-06-01	Feet below surface:	Not Reported
Feet to sea level:	1.41	Note:	Not Reported
Level reading date:	1959-05-06	Feet below surface:	Not Reported
Feet to sea level:	1.36	Note:	Not Reported
Level reading date:	1959-04-03	Feet below surface:	Not Reported
Feet to sea level:	1.54	Note:	Not Reported
Level reading date:	1959-03-02	Feet below surface:	Not Reported
Feet to sea level:	1.59	Note:	Not Reported
Level reading date:	1959-01-29	Feet below surface:	Not Reported
Feet to sea level:	1.34	Note:	Not Reported
Level reading date:	1959-01-07	Feet below surface:	Not Reported
Feet to sea level:	1.47	Note:	Not Reported
Level reading date:	1958-10-30	Feet below surface:	Not Reported
Feet to sea level:	1.16	Note:	Not Reported
Level reading date:	1958-08-28	Feet below surface:	Not Reported
Feet to sea level:	0.94	Note:	Not Reported
Level reading date:	1958-07-29	Feet below surface:	Not Reported
Feet to sea level:	1.14	Note:	Not Reported
Level reading date:	1958-06-30	Feet below surface:	Not Reported
Feet to sea level:	1.14	Note:	Not Reported

Level reading date:	1958-05-29	Feet below surface:	Not Reported
Feet to sea level:	1.20	Note:	Not Reported
Level reading date:	1958-05-01	Feet below surface:	Not Reported
Feet to sea level:	0.79	Note:	Not Reported
Level reading date:	1958-04-08	Feet below surface:	Not Reported
Feet to sea level:	0.59	Note:	Not Reported
Level reading date:	1958-03-03	Feet below surface:	Not Reported
Feet to sea level:	0.40	Note:	Not Reported
Level reading date:	1958-01-28	Feet below surface:	Not Reported
Feet to sea level:	0.16	Note:	Not Reported
Level reading date:	1957-12-31	Feet below surface:	Not Reported
Feet to sea level:	-0.04	Note:	Not Reported
Level reading date:	1957-11-22	Feet below surface:	Not Reported
Feet to sea level:	-0.19	Note:	Not Reported
Level reading date:	1957-10-30	Feet below surface:	Not Reported
Feet to sea level:	-0.23	Note:	Not Reported
Level reading date:	1957-09-24	Feet below surface:	Not Reported
Feet to sea level:	-0.43	Note:	Not Reported
Level reading date:	1957-09-04	Feet below surface:	Not Reported
Feet to sea level:	-0.21	Note:	Not Reported
Level reading date:	1957-07-24	Feet below surface:	Not Reported
Feet to sea level:	-0.24	Note:	Not Reported
Level reading date:	1957-06-27	Feet below surface:	Not Reported
Feet to sea level:	-0.12	Note:	Not Reported
Level reading date:	1957-05-28	Feet below surface:	Not Reported
Feet to sea level:	0.09	Note:	Not Reported
Level reading date:	1957-04-24	Feet below surface:	Not Reported
Feet to sea level:	0.17	Note:	Not Reported
Level reading date:	1957-03-27	Feet below surface:	Not Reported
Feet to sea level:	0.07	Note:	Not Reported
Level reading date:	1957-02-27	Feet below surface:	Not Reported
Feet to sea level:	0.21	Note:	Not Reported
Level reading date:	1957-01-25	Feet below surface:	Not Reported
Feet to sea level:	-0.03	Note:	Not Reported
Level reading date:	1956-12-20	Feet below surface:	Not Reported
Feet to sea level:	-0.16	Note:	Not Reported
Level reading date:	1956-11-29	Feet below surface:	Not Reported
Feet to sea level:	-0.18	Note:	Not Reported
Level reading date:	1956-10-02	Feet below surface:	Not Reported
Feet to sea level:	-0.31	Note:	Not Reported
Level reading date:	1956-09-04	Feet below surface:	Not Reported
Feet to sea level:	-0.41	Note:	Not Reported

Level reading date:	1956-08-02	Feet below surface:	Not Reported
Feet to sea level:	-0.35	Note:	Not Reported
Level reading date:	1956-07-03	Feet below surface:	Not Reported
Feet to sea level:	-0.33	Note:	Not Reported
Level reading date:	1956-06-05	Feet below surface:	Not Reported
Feet to sea level:	-0.17	Note:	Not Reported
Level reading date:	1956-05-03	Feet below surface:	Not Reported
Feet to sea level:	-0.28	Note:	Not Reported
Level reading date:	1956-03-29	Feet below surface:	Not Reported
Feet to sea level:	-0.56	Note:	Not Reported
Level reading date:	1956-03-05	Feet below surface:	Not Reported
Feet to sea level:	-0.69	Note:	Not Reported
Level reading date:	1956-02-03	Feet below surface:	Not Reported
Feet to sea level:	-0.96	Note:	Not Reported
Level reading date:	1955-12-22	Feet below surface:	Not Reported
Feet to sea level:	-1.11	Note:	Not Reported
Level reading date:	1955-12-02	Feet below surface:	Not Reported
Feet to sea level:	-1.43	Note:	Not Reported
Level reading date:	1955-11-04	Feet below surface:	Not Reported
Feet to sea level:	-1.66	Note:	Not Reported
Level reading date:	1955-10-07	Feet below surface:	Not Reported
Feet to sea level:	-1.88	Note:	Not Reported
Level reading date:	1955-08-25	Feet below surface:	Not Reported
Feet to sea level:	-2.01	Note:	Not Reported
Level reading date:	1955-07-26	Feet below surface:	Not Reported
Feet to sea level:	-1.97	Note:	Not Reported
Level reading date:	1955-06-23	Feet below surface:	Not Reported
Feet to sea level:	-1.71	Note:	Not Reported
Level reading date:	1955-05-24	Feet below surface:	Not Reported
Feet to sea level:	-1.47	Note:	Not Reported
Level reading date:	1955-04-26	Feet below surface:	Not Reported
Feet to sea level:	-1.34	Note:	Not Reported
Level reading date:	1955-03-29	Feet below surface:	Not Reported
Feet to sea level:	-1.54	Note:	Not Reported
Level reading date:	1955-02-21	Feet below surface:	Not Reported
Feet to sea level:	-1.71	Note:	Not Reported
Level reading date:	1955-01-25	Feet below surface:	Not Reported
Feet to sea level:	-1.77	Note:	Not Reported
Level reading date:	1954-12-27	Feet below surface:	Not Reported
Feet to sea level:	-2.03	Note:	Not Reported
Level reading date:	1954-12-02	Feet below surface:	Not Reported
Feet to sea level:	-2.29	Note:	Not Reported

Level reading date:	1954-10-28	Feet below surface:	Not Reported
Feet to sea level:	-2.61	Note:	Not Reported
Level reading date:	1954-10-05	Feet below surface:	Not Reported
Feet to sea level:	-2.79	Note:	Not Reported
Level reading date:	1954-08-25	Feet below surface:	Not Reported
Feet to sea level:	-2.62	Note:	Not Reported
Level reading date:	1954-07-29	Feet below surface:	Not Reported
Feet to sea level:	-2.74	Note:	Not Reported

C9
SSW
1/4 - 1/2 Mile
Higher

NY WELLS **NYREG1000000158**

Well Number:	K003512	Owner:	Fimar Construction
Well Depth:	120	Diameter:	6
Casing Length:	0	Screen Diameter:	0
Screen Length:	0		

C10
SSW
1/4 - 1/2 Mile
Higher

NY WELLS **NYREG1000000159**

Well Number:	K003513D	Owner:	Fimar Construction
Well Depth:	120	Diameter:	6
Casing Length:	0	Screen Diameter:	0
Screen Length:	0		

C11
SW
1/4 - 1/2 Mile
Higher

NY WELLS **NYREG1000000090**

Well Number:	K003445	Owner:	Affordable Dwellings Units
Well Depth:	100	Diameter:	6
Casing Length:	0	Screen Diameter:	0
Screen Length:	0		

C12
SW
1/4 - 1/2 Mile
Higher

NY WELLS **NYREG1000000089**

Well Number:	K003444D	Owner:	Affordable Dwellings Units
Well Depth:	100	Diameter:	8
Casing Length:	0	Screen Diameter:	0
Screen Length:	0		

GEOCHECK® - PHYSICAL SETTING SOURCE MAP FINDINGS

Map ID
Direction
Distance
Elevation | Database | EDR ID Number

13
WNW
1/4 - 1/2 Mile
Lower

FED USGS **USGS40000828523**

Organization ID:	USGS-NY	Organization Name:	USGS New York Water Science Center
Monitor Location:	K 18. 1	Type:	Well
Description:	Not Reported	HUC:	02030201
Drainage Area:	Not Reported	Drainage Area Units:	Not Reported
Contrib Drainage Area:	Not Reported	Contrib Drainage Area Unts:	Not Reported
Aquifer:	Northern Atlantic Coastal Plain aquifer system		
Formation Type:	Glacial Aquifer, Upper	Aquifer Type:	Not Reported
Construction Date:	Not Reported	Well Depth:	Not Reported
Well Depth Units:	Not Reported	Well Hole Depth:	Not Reported
Well Hole Depth Units:	Not Reported		

14
ENE
1/2 - 1 Mile
Higher

FED USGS **USGS40000828552**

Organization ID:	USGS-NY	Organization Name:	USGS New York Water Science Center
Monitor Location:	K 97. 1	Type:	Well
Description:	Not Reported	HUC:	02030201
Drainage Area:	Not Reported	Drainage Area Units:	Not Reported
Contrib Drainage Area:	Not Reported	Contrib Drainage Area Unts:	Not Reported
Aquifer:	Northern Atlantic Coastal Plain aquifer system		
Formation Type:	Glacial Aquifer, Upper	Aquifer Type:	Not Reported
Construction Date:	Not Reported	Well Depth:	120
Well Depth Units:	ft	Well Hole Depth:	Not Reported
Well Hole Depth Units:	Not Reported		

Ground water levels,Number of Measurements:	171	Level reading date:	1969-04-22
Feet below surface:	Not Reported	Feet to sea level:	4.50
Note:	Not Reported		

Level reading date:	1968-04-22	Feet below surface:	Not Reported
Feet to sea level:	4.39	Note:	Not Reported
Level reading date:	1967-10-23	Feet below surface:	Not Reported
Feet to sea level:	3.58	Note:	Not Reported
Level reading date:	1967-03-28	Feet below surface:	Not Reported
Feet to sea level:	3.35	Note:	Not Reported
Level reading date:	1966-10-25	Feet below surface:	Not Reported
Feet to sea level:	2.61	Note:	Not Reported
Level reading date:	1966-05-03	Feet below surface:	Not Reported
Feet to sea level:	2.93	Note:	Not Reported
Level reading date:	1965-10-27	Feet below surface:	Not Reported
Feet to sea level:	2.99	Note:	Not Reported
Level reading date:	1965-09-15	Feet below surface:	Not Reported
Feet to sea level:	2.97	Note:	Not Reported

Level reading date:	1965-05-03	Feet below surface:	Not Reported
Feet to sea level:	2.49	Note:	Not Reported
Level reading date:	1964-11-02	Feet below surface:	Not Reported
Feet to sea level:	2.54	Note:	Not Reported
Level reading date:	1964-04-23	Feet below surface:	Not Reported
Feet to sea level:	2.63	Note:	Not Reported
Level reading date:	1963-10-19	Feet below surface:	Not Reported
Feet to sea level:	2.09	Note:	Not Reported
Level reading date:	1963-04-26	Feet below surface:	Not Reported
Feet to sea level:	2.90	Note:	Not Reported
Level reading date:	1962-11-09	Feet below surface:	Not Reported
Feet to sea level:	2.89	Note:	Not Reported
Level reading date:	1962-04-26	Feet below surface:	Not Reported
Feet to sea level:	3.20	Note:	Not Reported
Level reading date:	1961-12-28	Feet below surface:	Not Reported
Feet to sea level:	3.00	Note:	Not Reported
Level reading date:	1961-10-02	Feet below surface:	Not Reported
Feet to sea level:	2.71	Note:	Not Reported
Level reading date:	1961-03-28	Feet below surface:	Not Reported
Feet to sea level:	1.96	Note:	Not Reported
Level reading date:	1960-09-27	Feet below surface:	Not Reported
Feet to sea level:	1.31	Note:	Not Reported
Level reading date:	1960-09-15	Feet below surface:	Not Reported
Feet to sea level:	0.95	Note:	Not Reported
Level reading date:	1960-03-31	Feet below surface:	Not Reported
Feet to sea level:	0.88	Note:	Not Reported
Level reading date:	1960-01-11	Feet below surface:	Not Reported
Feet to sea level:	0.38	Note:	Not Reported
Level reading date:	1959-10-07	Feet below surface:	Not Reported
Feet to sea level:	0.44	Note:	Not Reported
Level reading date:	1959-07-16	Feet below surface:	Not Reported
Feet to sea level:	0.74	Note:	Not Reported
Level reading date:	1959-03-18	Feet below surface:	Not Reported
Feet to sea level:	1.08	Note:	Not Reported
Level reading date:	1958-04-16	Feet below surface:	Not Reported
Feet to sea level:	0.28	Note:	Not Reported
Level reading date:	1958-01-10	Feet below surface:	Not Reported
Feet to sea level:	0.00	Note:	Not Reported
Level reading date:	1957-09-24	Feet below surface:	Not Reported
Feet to sea level:	-0.39	Note:	Not Reported
Level reading date:	1956-12-18	Feet below surface:	Not Reported
Feet to sea level:	-0.71	Note:	Not Reported

Level reading date:	1956-11-29	Feet below surface:	Not Reported
Feet to sea level:	-0.62	Note:	Not Reported
Level reading date:	1956-10-25	Feet below surface:	Not Reported
Feet to sea level:	-0.85	Note:	Not Reported
Level reading date:	1956-10-02	Feet below surface:	Not Reported
Feet to sea level:	-0.59	Note:	Not Reported
Level reading date:	1956-05-15	Feet below surface:	Not Reported
Feet to sea level:	-0.77	Note:	Not Reported
Level reading date:	1956-03-05	Feet below surface:	Not Reported
Feet to sea level:	-1.30	Note:	Not Reported
Level reading date:	1955-08-25	Feet below surface:	Not Reported
Feet to sea level:	-2.46	Note:	Not Reported
Level reading date:	1955-07-26	Feet below surface:	Not Reported
Feet to sea level:	2.45	Note:	Not Reported
Level reading date:	1955-06-23	Feet below surface:	Not Reported
Feet to sea level:	-2.38	Note:	Not Reported
Level reading date:	1955-05-24	Feet below surface:	Not Reported
Feet to sea level:	-2.23	Note:	Not Reported
Level reading date:	1955-04-28	Feet below surface:	Not Reported
Feet to sea level:	-2.25	Note:	Not Reported
Level reading date:	1955-02-25	Feet below surface:	Not Reported
Feet to sea level:	-2.66	Note:	Not Reported
Level reading date:	1955-01-25	Feet below surface:	Not Reported
Feet to sea level:	-2.71	Note:	Not Reported
Level reading date:	1954-12-27	Feet below surface:	Not Reported
Feet to sea level:	-2.97	Note:	Not Reported
Level reading date:	1954-06-29	Feet below surface:	Not Reported
Feet to sea level:	-3.43	Note:	Not Reported
Level reading date:	1954-05-27	Feet below surface:	Not Reported
Feet to sea level:	-3.55	Note:	Not Reported
Level reading date:	1954-04-28	Feet below surface:	Not Reported
Feet to sea level:	-3.66	Note:	Not Reported
Level reading date:	1954-03-30	Feet below surface:	Not Reported
Feet to sea level:	-3.68	Note:	Not Reported
Level reading date:	1954-02-25	Feet below surface:	Not Reported
Feet to sea level:	-3.71	Note:	Not Reported
Level reading date:	1954-01-28	Feet below surface:	Not Reported
Feet to sea level:	-3.88	Note:	Not Reported
Level reading date:	1953-12-23	Feet below surface:	Not Reported
Feet to sea level:	-4.09	Note:	Not Reported
Level reading date:	1953-12-02	Feet below surface:	Not Reported
Feet to sea level:	-4.01	Note:	Not Reported

Level reading date:	1953-10-28	Feet below surface:	Not Reported
Feet to sea level:	-4.22	Note:	Not Reported
Level reading date:	1953-10-02	Feet below surface:	Not Reported
Feet to sea level:	-4.39	Note:	Not Reported
Level reading date:	1953-08-28	Feet below surface:	Not Reported
Feet to sea level:	-4.42	Note:	Not Reported
Level reading date:	1953-06-24	Feet below surface:	Not Reported
Feet to sea level:	-4.82	Note:	Not Reported
Level reading date:	1953-05-25	Feet below surface:	Not Reported
Feet to sea level:	-5.14	Note:	Not Reported
Level reading date:	1953-04-27	Feet below surface:	Not Reported
Feet to sea level:	-5.45	Note:	Not Reported
Level reading date:	1953-03-25	Feet below surface:	Not Reported
Feet to sea level:	-6.01	Note:	Not Reported
Level reading date:	1953-02-27	Feet below surface:	Not Reported
Feet to sea level:	-6.36	Note:	Not Reported
Level reading date:	1952-12-23	Feet below surface:	Not Reported
Feet to sea level:	-7.43	Note:	Not Reported
Level reading date:	1952-12-05	Feet below surface:	Not Reported
Feet to sea level:	-7.72	Note:	Not Reported
Level reading date:	1952-09-22	Feet below surface:	Not Reported
Feet to sea level:	-8.75	Note:	Not Reported
Level reading date:	1952-07-23	Feet below surface:	Not Reported
Feet to sea level:	-9.26	Note:	Not Reported
Level reading date:	1952-06-24	Feet below surface:	Not Reported
Feet to sea level:	-9.54	Note:	Not Reported
Level reading date:	1952-05-27	Feet below surface:	Not Reported
Feet to sea level:	-9.92	Note:	Not Reported
Level reading date:	1952-04-29	Feet below surface:	Not Reported
Feet to sea level:	-10.25	Note:	Not Reported
Level reading date:	1952-03-24	Feet below surface:	Not Reported
Feet to sea level:	-10.73	Note:	Not Reported
Level reading date:	1952-02-20	Feet below surface:	Not Reported
Feet to sea level:	-11.24	Note:	Not Reported
Level reading date:	1952-01-29	Feet below surface:	Not Reported
Feet to sea level:	-11.46	Note:	Not Reported
Level reading date:	1951-12-20	Feet below surface:	Not Reported
Feet to sea level:	-12.15	Note:	Not Reported
Level reading date:	1951-11-28	Feet below surface:	Not Reported
Feet to sea level:	-12.38	Note:	Not Reported
Level reading date:	1951-11-02	Feet below surface:	Not Reported
Feet to sea level:	-12.57	Note:	Not Reported

Level reading date:	1951-09-26	Feet below surface:	Not Reported
Feet to sea level:	-12.82	Note:	Not Reported
Level reading date:	1951-08-28	Feet below surface:	Not Reported
Feet to sea level:	-12.83	Note:	Not Reported
Level reading date:	1951-05-02	Feet below surface:	Not Reported
Feet to sea level:	-13.32	Note:	Not Reported
Level reading date:	1951-03-27	Feet below surface:	Not Reported
Feet to sea level:	-13.91	Note:	Not Reported
Level reading date:	1951-01-30	Feet below surface:	Not Reported
Feet to sea level:	-14.53	Note:	Not Reported
Level reading date:	1950-12-20	Feet below surface:	Not Reported
Feet to sea level:	-14.92	Note:	Not Reported
Level reading date:	1950-11-28	Feet below surface:	Not Reported
Feet to sea level:	-15.01	Note:	Not Reported
Level reading date:	1950-10-31	Feet below surface:	Not Reported
Feet to sea level:	-15.18	Note:	Not Reported
Level reading date:	1950-09-27	Feet below surface:	Not Reported
Feet to sea level:	-15.17	Note:	Not Reported
Level reading date:	1950-08-29	Feet below surface:	Not Reported
Feet to sea level:	-14.97	Note:	Not Reported
Level reading date:	1950-07-27	Feet below surface:	Not Reported
Feet to sea level:	-14.69	Note:	Not Reported
Level reading date:	1950-06-29	Feet below surface:	Not Reported
Feet to sea level:	-14.77	Note:	Not Reported
Level reading date:	1950-06-05	Feet below surface:	Not Reported
Feet to sea level:	-14.66	Note:	Not Reported
Level reading date:	1950-04-27	Feet below surface:	Not Reported
Feet to sea level:	-14.85	Note:	Not Reported
Level reading date:	1950-03-29	Feet below surface:	Not Reported
Feet to sea level:	-14.95	Note:	Not Reported
Level reading date:	1950-03-01	Feet below surface:	Not Reported
Feet to sea level:	-15.16	Note:	Not Reported
Level reading date:	1950-01-26	Feet below surface:	Not Reported
Feet to sea level:	-15.49	Note:	Not Reported
Level reading date:	1949-12-28	Feet below surface:	Not Reported
Feet to sea level:	-15.84	Note:	Not Reported
Level reading date:	1949-11-28	Feet below surface:	Not Reported
Feet to sea level:	-16.08	Note:	Not Reported
Level reading date:	1949-10-31	Feet below surface:	Not Reported
Feet to sea level:	-16.16	Note:	Not Reported
Level reading date:	1949-09-28	Feet below surface:	Not Reported
Feet to sea level:	-16.23	Note:	Not Reported

Level reading date:	1949-08-31	Feet below surface:	Not Reported
Feet to sea level:	-16.37	Note:	Not Reported
Level reading date:	1949-07-28	Feet below surface:	Not Reported
Feet to sea level:	-16.49	Note:	Not Reported
Level reading date:	1949-07-01	Feet below surface:	Not Reported
Feet to sea level:	-16.77	Note:	Not Reported
Level reading date:	1949-06-01	Feet below surface:	Not Reported
Feet to sea level:	-17.00	Note:	Not Reported
Level reading date:	1949-04-28	Feet below surface:	Not Reported
Feet to sea level:	-17.45	Note:	Not Reported
Level reading date:	1949-04-04	Feet below surface:	Not Reported
Feet to sea level:	-17.79	Note:	Not Reported
Level reading date:	1949-02-21	Feet below surface:	Not Reported
Feet to sea level:	-18.56	Note:	Not Reported
Level reading date:	1949-01-26	Feet below surface:	Not Reported
Feet to sea level:	-18.88	Note:	Not Reported
Level reading date:	1948-12-28	Feet below surface:	Not Reported
Feet to sea level:	-19.29	Note:	Not Reported
Level reading date:	1948-12-14	Feet below surface:	Not Reported
Feet to sea level:	-19.46	Note:	Not Reported
Level reading date:	1948-11-04	Feet below surface:	Not Reported
Feet to sea level:	-19.96	Note:	Not Reported
Level reading date:	1948-10-06	Feet below surface:	Not Reported
Feet to sea level:	-20.26	Note:	Not Reported
Level reading date:	1948-08-30	Feet below surface:	Not Reported
Feet to sea level:	-20.51	Note:	Not Reported
Level reading date:	1948-07-26	Feet below surface:	Not Reported
Feet to sea level:	-20.96	Note:	Not Reported
Level reading date:	1948-06-30	Feet below surface:	Not Reported
Feet to sea level:	-21.32	Note:	Not Reported
Level reading date:	1948-06-02	Feet below surface:	Not Reported
Feet to sea level:	-21.56	Note:	Not Reported
Level reading date:	1948-04-27	Feet below surface:	Not Reported
Feet to sea level:	-22.10	Note:	Not Reported
Level reading date:	1948-03-26	Feet below surface:	Not Reported
Feet to sea level:	-22.56	Note:	Not Reported
Level reading date:	1948-03-02	Feet below surface:	Not Reported
Feet to sea level:	-22.98	Note:	Not Reported
Level reading date:	1948-02-03	Feet below surface:	Not Reported
Feet to sea level:	-23.50	Note:	Not Reported
Level reading date:	1948-01-07	Feet below surface:	Not Reported
Feet to sea level:	-23.95	Note:	Not Reported

Level reading date:	1947-12-16	Feet below surface:	Not Reported
Feet to sea level:	-24.55	Note:	Not Reported
Level reading date:	1947-11-26	Feet below surface:	Not Reported
Feet to sea level:	-24.67	Note:	Not Reported
Level reading date:	1947-11-19	Feet below surface:	Not Reported
Feet to sea level:	-24.77	Note:	Not Reported
Level reading date:	1947-10-31	Feet below surface:	Not Reported
Feet to sea level:	-25.02	Note:	Not Reported
Level reading date:	1947-10-14	Feet below surface:	Not Reported
Feet to sea level:	-25.14	Note:	Not Reported
Level reading date:	1947-10-07	Feet below surface:	Not Reported
Feet to sea level:	-25.22	Note:	Not Reported
Level reading date:	1947-09-30	Feet below surface:	Not Reported
Feet to sea level:	-25.24	Note:	Not Reported
Level reading date:	1947-09-18	Feet below surface:	Not Reported
Feet to sea level:	-25.33	Note:	Not Reported
Level reading date:	1947-09-02	Feet below surface:	Not Reported
Feet to sea level:	-25.38	Note:	Not Reported
Level reading date:	1947-08-13	Feet below surface:	Not Reported
Feet to sea level:	-25.47	Note:	Not Reported
Level reading date:	1947-07-30	Feet below surface:	Not Reported
Feet to sea level:	-25.52	Note:	Not Reported
Level reading date:	1947-07-23	Feet below surface:	Not Reported
Feet to sea level:	-25.57	Note:	Not Reported
Level reading date:	1947-07-16	Feet below surface:	Not Reported
Feet to sea level:	-25.62	Note:	Not Reported
Level reading date:	1947-07-07	Feet below surface:	Not Reported
Feet to sea level:	-25.77	Note:	Not Reported
Level reading date:	1947-07-02	Feet below surface:	Not Reported
Feet to sea level:	-25.91	Note:	Not Reported
Level reading date:	1947-07-01	Feet below surface:	Not Reported
Feet to sea level:	-25.93	Note:	Not Reported
Level reading date:	1947-06-30	Feet below surface:	Not Reported
Feet to sea level:	-25.42	Note:	Not Reported
Level reading date:	1947-06-24	Feet below surface:	Not Reported
Feet to sea level:	-25.93	Note:	Not Reported
Level reading date:	1947-05-27	Feet below surface:	Not Reported
Feet to sea level:	-25.92	Note:	Not Reported
Level reading date:	1947-05-07	Feet below surface:	Not Reported
Feet to sea level:	-25.96	Note:	Not Reported
Level reading date:	1947-04-09	Feet below surface:	Not Reported
Feet to sea level:	-25.90	Note:	Not Reported

Level reading date:	1947-03-05	Feet below surface:	Not Reported
Feet to sea level:	-25.87	Note:	Not Reported
Level reading date:	1947-01-24	Feet below surface:	Not Reported
Feet to sea level:	-25.91	Note:	Not Reported
Level reading date:	1946-12-27	Feet below surface:	Not Reported
Feet to sea level:	-25.92	Note:	Not Reported
Level reading date:	1946-11-26	Feet below surface:	Not Reported
Feet to sea level:	-25.96	Note:	Not Reported
Level reading date:	1946-10-22	Feet below surface:	Not Reported
Feet to sea level:	-25.92	Note:	Not Reported
Level reading date:	1946-09-26	Feet below surface:	Not Reported
Feet to sea level:	-25.89	Note:	Not Reported
Level reading date:	1946-08-30	Feet below surface:	Not Reported
Feet to sea level:	-25.82	Note:	Not Reported
Level reading date:	1946-07-26	Feet below surface:	Not Reported
Feet to sea level:	-25.60	Note:	Not Reported
Level reading date:	1946-07-01	Feet below surface:	Not Reported
Feet to sea level:	-25.40	Note:	Not Reported
Level reading date:	1946-06-10	Feet below surface:	Not Reported
Feet to sea level:	-25.34	Note:	Not Reported
Level reading date:	1946-04-29	Feet below surface:	Not Reported
Feet to sea level:	-25.25	Note:	Not Reported
Level reading date:	1946-04-12	Feet below surface:	Not Reported
Feet to sea level:	-25.25	Note:	Not Reported
Level reading date:	1946-02-25	Feet below surface:	Not Reported
Feet to sea level:	-25.44	Note:	Not Reported
Level reading date:	1946-02-11	Feet below surface:	Not Reported
Feet to sea level:	-25.52	Note:	Not Reported
Level reading date:	1946-01-08	Feet below surface:	Not Reported
Feet to sea level:	-25.77	Note:	Not Reported
Level reading date:	1945-12-04	Feet below surface:	Not Reported
Feet to sea level:	-26.09	Note:	Not Reported
Level reading date:	1945-11-06	Feet below surface:	Not Reported
Feet to sea level:	-26.27	Note:	Not Reported
Level reading date:	1945-09-28	Feet below surface:	Not Reported
Feet to sea level:	-26.26	Note:	Not Reported
Level reading date:	1945-09-12	Feet below surface:	Not Reported
Feet to sea level:	-26.30	Note:	Not Reported
Level reading date:	1945-08-08	Feet below surface:	Not Reported
Feet to sea level:	-26.00	Note:	Not Reported
Level reading date:	1945-07-03	Feet below surface:	Not Reported
Feet to sea level:	-25.96	Note:	Not Reported

Level reading date:	1945-06-04	Feet below surface:	Not Reported
Feet to sea level:	-25.75	Note:	Not Reported
Level reading date:	1945-04-27	Feet below surface:	Not Reported
Feet to sea level:	-25.78	Note:	Not Reported
Level reading date:	1945-04-04	Feet below surface:	Not Reported
Feet to sea level:	-25.80	Note:	Not Reported
Level reading date:	1945-03-03	Feet below surface:	Not Reported
Feet to sea level:	-25.85	Note:	Not Reported
Level reading date:	1945-02-06	Feet below surface:	Not Reported
Feet to sea level:	-25.95	Note:	Not Reported
Level reading date:	1945-01-02	Feet below surface:	Not Reported
Feet to sea level:	-26.18	Note:	Not Reported
Level reading date:	1944-12-06	Feet below surface:	Not Reported
Feet to sea level:	-25.56	Note:	Not Reported
Level reading date:	1944-10-27	Feet below surface:	Not Reported
Feet to sea level:	-26.58	Note:	Not Reported
Level reading date:	1944-10-04	Feet below surface:	Not Reported
Feet to sea level:	-26.51	Note:	Not Reported
Level reading date:	1944-09-02	Feet below surface:	Not Reported
Feet to sea level:	-26.33	Note:	Not Reported
Level reading date:	1944-07-31	Feet below surface:	Not Reported
Feet to sea level:	-26.13	Note:	Not Reported
Level reading date:	1944-06-03	Feet below surface:	Not Reported
Feet to sea level:	-25.86	Note:	Not Reported
Level reading date:	1944-05-05	Feet below surface:	Not Reported
Feet to sea level:	-24.84	Note:	Not Reported
Level reading date:	1944-04-05	Feet below surface:	Not Reported
Feet to sea level:	-24.77	Note:	Not Reported
Level reading date:	1943-05-21	Feet below surface:	Not Reported
Feet to sea level:	-25.85	Note:	Not Reported
Level reading date:	1943-05-11	Feet below surface:	Not Reported
Feet to sea level:	-25.83	Note:	Not Reported

15
SE
1/2 - 1 Mile
Higher

FED USGS **USGS40000828310**

Organization ID:	USGS-NY	Organization Name:	USGS New York Water Science Center
Monitor Location:	K 921. 1	Type:	Well
Description:	Not Reported	HUC:	02030201
Drainage Area:	Not Reported	Drainage Area Units:	Not Reported
Contrib Drainage Area:	Not Reported	Contrib Drainage Area Unts:	Not Reported
Aquifer:	Not Reported	Formation Type:	Not Reported
Aquifer Type:	Not Reported	Construction Date:	Not Reported
Well Depth:	264	Well Depth Units:	ft

Well Hole Depth:	331	Well Hole Depth Units:	ft

Ground water levels,Number of Measurements:	248	Level reading date:	1942-12-26
Feet below surface:	Not Reported	Feet to sea level:	-25.79
Note:	Not Reported		

Level reading date:	1942-12-19	Feet below surface:	Not Reported
Feet to sea level:	-26.09	Note:	Not Reported
Level reading date:	1942-12-12	Feet below surface:	Not Reported
Feet to sea level:	-26.31	Note:	Not Reported
Level reading date:	1942-12-05	Feet below surface:	Not Reported
Feet to sea level:	-26.20	Note:	Not Reported
Level reading date:	1942-11-28	Feet below surface:	Not Reported
Feet to sea level:	-26.23	Note:	Not Reported
Level reading date:	1942-11-21	Feet below surface:	Not Reported
Feet to sea level:	-26.38	Note:	Not Reported
Level reading date:	1942-11-14	Feet below surface:	Not Reported
Feet to sea level:	-26.41	Note:	Not Reported
Level reading date:	1942-11-07	Feet below surface:	Not Reported
Feet to sea level:	-26.45	Note:	Not Reported
Level reading date:	1942-10-31	Feet below surface:	Not Reported
Feet to sea level:	-26.35	Note:	Not Reported
Level reading date:	1942-10-24	Feet below surface:	Not Reported
Feet to sea level:	-26.42	Note:	Not Reported
Level reading date:	1942-10-17	Feet below surface:	Not Reported
Feet to sea level:	-26.36	Note:	Not Reported
Level reading date:	1942-10-03	Feet below surface:	Not Reported
Feet to sea level:	-26.41	Note:	Not Reported
Level reading date:	1942-09-26	Feet below surface:	Not Reported
Feet to sea level:	-26.43	Note:	Not Reported
Level reading date:	1942-09-19	Feet below surface:	Not Reported
Feet to sea level:	-26.42	Note:	Not Reported
Level reading date:	1942-09-12	Feet below surface:	Not Reported
Feet to sea level:	-26.41	Note:	Not Reported
Level reading date:	1942-09-05	Feet below surface:	Not Reported
Feet to sea level:	-26.30	Note:	Not Reported
Level reading date:	1942-08-29	Feet below surface:	Not Reported
Feet to sea level:	-26.28	Note:	Not Reported
Level reading date:	1942-08-22	Feet below surface:	Not Reported
Feet to sea level:	-26.27	Note:	Not Reported
Level reading date:	1942-08-15	Feet below surface:	Not Reported
Feet to sea level:	-26.15	Note:	Not Reported
Level reading date:	1942-08-08	Feet below surface:	Not Reported

Feet to sea level:	-25.93	Note:	Not Reported
Level reading date:	1942-08-01	Feet below surface:	Not Reported
Feet to sea level:	-26.00	Note:	Not Reported
Level reading date:	1942-07-25	Feet below surface:	Not Reported
Feet to sea level:	-26.10	Note:	Not Reported
Level reading date:	1942-07-18	Feet below surface:	Not Reported
Feet to sea level:	-25.95	Note:	Not Reported
Level reading date:	1942-07-04	Feet below surface:	Not Reported
Feet to sea level:	-26.08	Note:	Not Reported
Level reading date:	1942-06-27	Feet below surface:	Not Reported
Feet to sea level:	-26.28	Note:	Not Reported
Level reading date:	1942-06-20	Feet below surface:	Not Reported
Feet to sea level:	-26.22	Note:	Not Reported
Level reading date:	1942-06-13	Feet below surface:	Not Reported
Feet to sea level:	-26.18	Note:	Not Reported
Level reading date:	1942-06-06	Feet below surface:	Not Reported
Feet to sea level:	-26.05	Note:	Not Reported
Level reading date:	1942-05-30	Feet below surface:	Not Reported
Feet to sea level:	-25.12	Note:	Not Reported
Level reading date:	1942-05-23	Feet below surface:	Not Reported
Feet to sea level:	-26.04	Note:	Not Reported
Level reading date:	1942-05-16	Feet below surface:	Not Reported
Feet to sea level:	-26.06	Note:	Not Reported
Level reading date:	1942-05-09	Feet below surface:	Not Reported
Feet to sea level:	-26.03	Note:	Not Reported
Level reading date:	1942-05-02	Feet below surface:	Not Reported
Feet to sea level:	-26.10	Note:	Not Reported
Level reading date:	1942-04-25	Feet below surface:	Not Reported
Feet to sea level:	-26.14	Note:	Not Reported
Level reading date:	1942-04-18	Feet below surface:	Not Reported
Feet to sea level:	-26.09	Note:	Not Reported
Level reading date:	1942-04-11	Feet below surface:	Not Reported
Feet to sea level:	-26.02	Note:	Not Reported
Level reading date:	1942-04-04	Feet below surface:	Not Reported
Feet to sea level:	-26.00	Note:	Not Reported
Level reading date:	1942-03-28	Feet below surface:	Not Reported
Feet to sea level:	-26.09	Note:	Not Reported
Level reading date:	1942-03-21	Feet below surface:	Not Reported
Feet to sea level:	-26.05	Note:	Not Reported
Level reading date:	1942-03-14	Feet below surface:	Not Reported
Feet to sea level:	-25.99	Note:	Not Reported

Level reading date:	1942-03-07	Feet below surface:	Not Reported
Feet to sea level:	-26.16	Note:	Not Reported
Level reading date:	1942-02-28	Feet below surface:	Not Reported
Feet to sea level:	-26.14	Note:	Not Reported
Level reading date:	1942-02-21	Feet below surface:	Not Reported
Feet to sea level:	-26.07	Note:	Not Reported
Level reading date:	1942-02-14	Feet below surface:	Not Reported
Feet to sea level:	-26.11	Note:	Not Reported
Level reading date:	1942-02-07	Feet below surface:	Not Reported
Feet to sea level:	-26.07	Note:	Not Reported
Level reading date:	1942-01-31	Feet below surface:	Not Reported
Feet to sea level:	-26.11	Note:	Not Reported
Level reading date:	1942-01-24	Feet below surface:	Not Reported
Feet to sea level:	-26.22	Note:	Not Reported
Level reading date:	1942-01-17	Feet below surface:	Not Reported
Feet to sea level:	-26.19	Note:	Not Reported
Level reading date:	1942-01-10	Feet below surface:	Not Reported
Feet to sea level:	-26.18	Note:	Not Reported
Level reading date:	1942-01-03	Feet below surface:	Not Reported
Feet to sea level:	-26.31	Note:	Not Reported
Level reading date:	1941-12-27	Feet below surface:	Not Reported
Feet to sea level:	-26.23	Note:	Not Reported
Level reading date:	1941-12-20	Feet below surface:	Not Reported
Feet to sea level:	-26.38	Note:	Not Reported
Level reading date:	1941-12-13	Feet below surface:	Not Reported
Feet to sea level:	-26.30	Note:	Not Reported
Level reading date:	1941-12-06	Feet below surface:	Not Reported
Feet to sea level:	-26.50	Note:	Not Reported
Level reading date:	1941-11-29	Feet below surface:	Not Reported
Feet to sea level:	-26.39	Note:	Not Reported
Level reading date:	1941-11-22	Feet below surface:	Not Reported
Feet to sea level:	-26.43	Note:	Not Reported
Level reading date:	1941-11-15	Feet below surface:	Not Reported
Feet to sea level:	-26.54	Note:	Not Reported
Level reading date:	1941-11-08	Feet below surface:	Not Reported
Feet to sea level:	-26.55	Note:	Not Reported
Level reading date:	1941-11-01	Feet below surface:	Not Reported
Feet to sea level:	-26.41	Note:	Not Reported
Level reading date:	1941-10-25	Feet below surface:	Not Reported
Feet to sea level:	-26.59	Note:	Not Reported
Level reading date:	1941-10-18	Feet below surface:	Not Reported
Feet to sea level:	-26.51	Note:	Not Reported

Level reading date:	1941-10-11	Feet below surface:	Not Reported
Feet to sea level:	-26.54	Note:	Not Reported
Level reading date:	1941-10-04	Feet below surface:	Not Reported
Feet to sea level:	-26.47	Note:	Not Reported
Level reading date:	1941-09-27	Feet below surface:	Not Reported
Feet to sea level:	-26.38	Note:	Not Reported
Level reading date:	1941-09-20	Feet below surface:	Not Reported
Feet to sea level:	-26.38	Note:	Not Reported
Level reading date:	1941-09-13	Feet below surface:	Not Reported
Feet to sea level:	-26.34	Note:	Not Reported
Level reading date:	1941-09-06	Feet below surface:	Not Reported
Feet to sea level:	-25.78	Note:	Not Reported
Level reading date:	1941-08-23	Feet below surface:	Not Reported
Feet to sea level:	-25.69	Note:	Not Reported
Level reading date:	1941-08-16	Feet below surface:	Not Reported
Feet to sea level:	-25.50	Note:	Not Reported
Level reading date:	1941-08-09	Feet below surface:	Not Reported
Feet to sea level:	-25.48	Note:	Not Reported
Level reading date:	1941-08-02	Feet below surface:	Not Reported
Feet to sea level:	-23.89	Note:	Not Reported
Level reading date:	1941-07-26	Feet below surface:	Not Reported
Feet to sea level:	-23.86	Note:	Not Reported
Level reading date:	1941-07-19	Feet below surface:	Not Reported
Feet to sea level:	-24.23	Note:	Not Reported
Level reading date:	1941-07-12	Feet below surface:	Not Reported
Feet to sea level:	-24.25	Note:	Not Reported
Level reading date:	1941-07-05	Feet below surface:	Not Reported
Feet to sea level:	-25.43	Note:	Not Reported
Level reading date:	1941-06-28	Feet below surface:	Not Reported
Feet to sea level:	-25.73	Note:	Not Reported
Level reading date:	1941-06-21	Feet below surface:	Not Reported
Feet to sea level:	-25.78	Note:	Not Reported
Level reading date:	1941-06-14	Feet below surface:	Not Reported
Feet to sea level:	-25.62	Note:	Not Reported
Level reading date:	1941-06-07	Feet below surface:	Not Reported
Feet to sea level:	-25.69	Note:	Not Reported
Level reading date:	1941-05-31	Feet below surface:	Not Reported
Feet to sea level:	-25.52	Note:	Not Reported
Level reading date:	1941-05-24	Feet below surface:	Not Reported
Feet to sea level:	-25.60	Note:	Not Reported
Level reading date:	1941-05-17	Feet below surface:	Not Reported
Feet to sea level:	-25.48	Note:	Not Reported

Level reading date:	1941-05-10	Feet below surface:	Not Reported
Feet to sea level:	-25.58	Note:	Not Reported
Level reading date:	1941-05-03	Feet below surface:	Not Reported
Feet to sea level:	-25.55	Note:	Not Reported
Level reading date:	1941-04-26	Feet below surface:	Not Reported
Feet to sea level:	-25.51	Note:	Not Reported
Level reading date:	1941-04-19	Feet below surface:	Not Reported
Feet to sea level:	-25.36	Note:	Not Reported
Level reading date:	1941-04-12	Feet below surface:	Not Reported
Feet to sea level:	-25.39	Note:	Not Reported
Level reading date:	1941-04-05	Feet below surface:	Not Reported
Feet to sea level:	-25.21	Note:	Not Reported
Level reading date:	1941-03-29	Feet below surface:	Not Reported
Feet to sea level:	-25.22	Note:	Not Reported
Level reading date:	1941-03-22	Feet below surface:	Not Reported
Feet to sea level:	-25.33	Note:	Not Reported
Level reading date:	1941-03-15	Feet below surface:	Not Reported
Feet to sea level:	-25.36	Note:	Not Reported
Level reading date:	1941-03-08	Feet below surface:	Not Reported
Feet to sea level:	-25.13	Note:	Not Reported
Level reading date:	1941-03-01	Feet below surface:	Not Reported
Feet to sea level:	-25.24	Note:	Not Reported
Level reading date:	1941-02-15	Feet below surface:	Not Reported
Feet to sea level:	-25.22	Note:	Not Reported
Level reading date:	1941-02-08	Feet below surface:	Not Reported
Feet to sea level:	-25.32	Note:	Not Reported
Level reading date:	1941-02-01	Feet below surface:	Not Reported
Feet to sea level:	-25.35	Note:	Not Reported
Level reading date:	1941-01-25	Feet below surface:	Not Reported
Feet to sea level:	-25.38	Note:	Not Reported
Level reading date:	1941-01-18	Feet below surface:	Not Reported
Feet to sea level:	-25.41	Note:	Not Reported
Level reading date:	1941-01-11	Feet below surface:	Not Reported
Feet to sea level:	-25.46	Note:	Not Reported
Level reading date:	1941-01-04	Feet below surface:	Not Reported
Feet to sea level:	-25.23	Note:	Not Reported
Level reading date:	1940-12-28	Feet below surface:	Not Reported
Feet to sea level:	-25.27	Note:	Not Reported
Level reading date:	1940-12-21	Feet below surface:	Not Reported
Feet to sea level:	-25.45	Note:	Not Reported
Level reading date:	1940-12-14	Feet below surface:	Not Reported
Feet to sea level:	-25.44	Note:	Not Reported

Level reading date:	1940-12-07	Feet below surface:	Not Reported
Feet to sea level:	-25.46	Note:	Not Reported
Level reading date:	1940-11-30	Feet below surface:	Not Reported
Feet to sea level:	-25.63	Note:	Not Reported
Level reading date:	1940-11-23	Feet below surface:	Not Reported
Feet to sea level:	-25.64	Note:	Not Reported
Level reading date:	1940-11-16	Feet below surface:	Not Reported
Feet to sea level:	-25.64	Note:	Not Reported
Level reading date:	1940-11-09	Feet below surface:	Not Reported
Feet to sea level:	-25.76	Note:	Not Reported
Level reading date:	1940-11-02	Feet below surface:	Not Reported
Feet to sea level:	-25.70	Note:	Not Reported
Level reading date:	1940-10-26	Feet below surface:	Not Reported
Feet to sea level:	-25.74	Note:	Not Reported
Level reading date:	1940-10-19	Feet below surface:	Not Reported
Feet to sea level:	-25.72	Note:	Not Reported
Level reading date:	1940-10-12	Feet below surface:	Not Reported
Feet to sea level:	-25.67	Note:	Not Reported
Level reading date:	1940-10-05	Feet below surface:	Not Reported
Feet to sea level:	-25.66	Note:	Not Reported
Level reading date:	1940-09-28	Feet below surface:	Not Reported
Feet to sea level:	-25.67	Note:	Not Reported
Level reading date:	1940-09-21	Feet below surface:	Not Reported
Feet to sea level:	-25.60	Note:	Not Reported
Level reading date:	1940-09-14	Feet below surface:	Not Reported
Feet to sea level:	-25.69	Note:	Not Reported
Level reading date:	1940-09-07	Feet below surface:	Not Reported
Feet to sea level:	-25.81	Note:	Not Reported
Level reading date:	1940-08-31	Feet below surface:	Not Reported
Feet to sea level:	-25.70	Note:	Not Reported
Level reading date:	1940-08-26	Feet below surface:	Not Reported
Feet to sea level:	-25.36	Note:	Not Reported
Level reading date:	1940-08-17	Feet below surface:	Not Reported
Feet to sea level:	-25.48	Note:	Not Reported
Level reading date:	1940-08-10	Feet below surface:	Not Reported
Feet to sea level:	-25.39	Note:	Not Reported
Level reading date:	1940-08-03	Feet below surface:	Not Reported
Feet to sea level:	-25.53	Note:	Not Reported
Level reading date:	1940-07-27	Feet below surface:	Not Reported
Feet to sea level:	-25.61	Note:	Not Reported
Level reading date:	1940-07-20	Feet below surface:	Not Reported
Feet to sea level:	-25.71	Note:	Not Reported

Level reading date:	1940-07-13	Feet below surface:	Not Reported
Feet to sea level:	-25.55	Note:	Not Reported
Level reading date:	1940-07-06	Feet below surface:	Not Reported
Feet to sea level:	-25.30	Note:	Not Reported
Level reading date:	1940-06-29	Feet below surface:	Not Reported
Feet to sea level:	-25.36	Note:	Not Reported
Level reading date:	1940-06-22	Feet below surface:	Not Reported
Feet to sea level:	-25.40	Note:	Not Reported
Level reading date:	1940-06-15	Feet below surface:	Not Reported
Feet to sea level:	-25.43	Note:	Not Reported
Level reading date:	1940-06-08	Feet below surface:	Not Reported
Feet to sea level:	-25.43	Note:	Not Reported
Level reading date:	1940-06-01	Feet below surface:	Not Reported
Feet to sea level:	-24.89	Note:	Not Reported
Level reading date:	1940-05-25	Feet below surface:	Not Reported
Feet to sea level:	-25.13	Note:	Not Reported
Level reading date:	1940-05-18	Feet below surface:	Not Reported
Feet to sea level:	-25.06	Note:	Not Reported
Level reading date:	1940-05-11	Feet below surface:	Not Reported
Feet to sea level:	-25.04	Note:	Not Reported
Level reading date:	1940-05-04	Feet below surface:	Not Reported
Feet to sea level:	-23.42	Note:	Not Reported
Level reading date:	1940-04-27	Feet below surface:	Not Reported
Feet to sea level:	-23.44	Note:	Not Reported
Level reading date:	1940-04-20	Feet below surface:	Not Reported
Feet to sea level:	-23.38	Note:	Not Reported
Level reading date:	1940-04-13	Feet below surface:	Not Reported
Feet to sea level:	-23.45	Note:	Not Reported
Level reading date:	1940-04-06	Feet below surface:	Not Reported
Feet to sea level:	-23.18	Note:	Not Reported
Level reading date:	1940-03-30	Feet below surface:	Not Reported
Feet to sea level:	-24.58	Note:	Not Reported
Level reading date:	1940-03-23	Feet below surface:	Not Reported
Feet to sea level:	-24.81	Note:	Not Reported
Level reading date:	1940-03-16	Feet below surface:	Not Reported
Feet to sea level:	-24.76	Note:	Not Reported
Level reading date:	1940-03-09	Feet below surface:	Not Reported
Feet to sea level:	-24.82	Note:	Not Reported
Level reading date:	1940-03-02	Feet below surface:	Not Reported
Feet to sea level:	-24.86	Note:	Not Reported
Level reading date:	1940-02-24	Feet below surface:	Not Reported
Feet to sea level:	-24.82	Note:	Not Reported

Level reading date:	1940-02-17	Feet below surface:	Not Reported
Feet to sea level:	-24.87	Note:	Not Reported
Level reading date:	1940-02-10	Feet below surface:	Not Reported
Feet to sea level:	-24.77	Note:	Not Reported
Level reading date:	1940-02-03	Feet below surface:	Not Reported
Feet to sea level:	-24.86	Note:	Not Reported
Level reading date:	1940-01-27	Feet below surface:	Not Reported
Feet to sea level:	-24.79	Note:	Not Reported
Level reading date:	1940-01-20	Feet below surface:	Not Reported
Feet to sea level:	-24.85	Note:	Not Reported
Level reading date:	1940-01-13	Feet below surface:	Not Reported
Feet to sea level:	-25.02	Note:	Not Reported
Level reading date:	1940-01-06	Feet below surface:	Not Reported
Feet to sea level:	-25.03	Note:	Not Reported
Level reading date:	1939-12-30	Feet below surface:	Not Reported
Feet to sea level:	-24.94	Note:	Not Reported
Level reading date:	1939-12-23	Feet below surface:	Not Reported
Feet to sea level:	-25.05	Note:	Not Reported
Level reading date:	1939-12-16	Feet below surface:	Not Reported
Feet to sea level:	-25.01	Note:	Not Reported
Level reading date:	1939-12-09	Feet below surface:	Not Reported
Feet to sea level:	-24.92	Note:	Not Reported
Level reading date:	1939-12-02	Feet below surface:	Not Reported
Feet to sea level:	-24.95	Note:	Not Reported
Level reading date:	1939-11-25	Feet below surface:	Not Reported
Feet to sea level:	-24.89	Note:	Not Reported
Level reading date:	1939-11-18	Feet below surface:	Not Reported
Feet to sea level:	-25.08	Note:	Not Reported
Level reading date:	1939-11-11	Feet below surface:	Not Reported
Feet to sea level:	-25.05	Note:	Not Reported
Level reading date:	1939-11-04	Feet below surface:	Not Reported
Feet to sea level:	-25.04	Note:	Not Reported
Level reading date:	1939-10-28	Feet below surface:	Not Reported
Feet to sea level:	-25.14	Note:	Not Reported
Level reading date:	1939-10-21	Feet below surface:	Not Reported
Feet to sea level:	-24.96	Note:	Not Reported
Level reading date:	1939-10-14	Feet below surface:	Not Reported
Feet to sea level:	-24.49	Note:	Not Reported
Level reading date:	1939-10-07	Feet below surface:	Not Reported
Feet to sea level:	-25.05	Note:	Not Reported
Level reading date:	1939-09-30	Feet below surface:	Not Reported
Feet to sea level:	-25.19	Note:	Not Reported

Level reading date:	1939-09-23	Feet below surface:	Not Reported
Feet to sea level:	-25.02	Note:	Not Reported
Level reading date:	1939-09-16	Feet below surface:	Not Reported
Feet to sea level:	-25.04	Note:	Not Reported
Level reading date:	1939-09-08	Feet below surface:	Not Reported
Feet to sea level:	-25.16	Note:	Not Reported
Level reading date:	1939-09-01	Feet below surface:	Not Reported
Feet to sea level:	-25.06	Note:	Not Reported
Level reading date:	1939-08-25	Feet below surface:	Not Reported
Feet to sea level:	-25.00	Note:	Not Reported
Level reading date:	1939-08-18	Feet below surface:	Not Reported
Feet to sea level:	-24.95	Note:	Not Reported
Level reading date:	1939-08-11	Feet below surface:	Not Reported
Feet to sea level:	-24.67	Note:	Not Reported
Level reading date:	1939-08-04	Feet below surface:	Not Reported
Feet to sea level:	-24.86	Note:	Not Reported
Level reading date:	1939-07-28	Feet below surface:	Not Reported
Feet to sea level:	-24.88	Note:	Not Reported
Level reading date:	1939-07-21	Feet below surface:	Not Reported
Feet to sea level:	-24.87	Note:	Not Reported
Level reading date:	1939-07-14	Feet below surface:	Not Reported
Feet to sea level:	-24.72	Note:	Not Reported
Level reading date:	1939-07-07	Feet below surface:	Not Reported
Feet to sea level:	-24.70	Note:	Not Reported
Level reading date:	1939-06-30	Feet below surface:	Not Reported
Feet to sea level:	-24.60	Note:	Not Reported
Level reading date:	1939-06-23	Feet below surface:	Not Reported
Feet to sea level:	-24.67	Note:	Not Reported
Level reading date:	1939-06-16	Feet below surface:	Not Reported
Feet to sea level:	-24.42	Note:	Not Reported
Level reading date:	1939-06-09	Feet below surface:	Not Reported
Feet to sea level:	-24.36	Note:	Not Reported
Level reading date:	1939-06-02	Feet below surface:	Not Reported
Feet to sea level:	-24.34	Note:	Not Reported
Level reading date:	1939-05-26	Feet below surface:	Not Reported
Feet to sea level:	-24.31	Note:	Not Reported
Level reading date:	1939-05-19	Feet below surface:	Not Reported
Feet to sea level:	-24.08	Note:	Not Reported
Level reading date:	1939-05-12	Feet below surface:	Not Reported
Feet to sea level:	-23.77	Note:	Not Reported
Level reading date:	1939-05-05	Feet below surface:	Not Reported
Feet to sea level:	-24.31	Note:	Not Reported

Level reading date:	1939-04-28	Feet below surface:	Not Reported
Feet to sea level:	-24.27	Note:	Not Reported
Level reading date:	1939-04-21	Feet below surface:	Not Reported
Feet to sea level:	-24.33	Note:	Not Reported
Level reading date:	1939-04-08	Feet below surface:	Not Reported
Feet to sea level:	-24.26	Note:	Not Reported
Level reading date:	1939-03-31	Feet below surface:	Not Reported
Feet to sea level:	-24.47	Note:	Not Reported
Level reading date:	1939-03-24	Feet below surface:	Not Reported
Feet to sea level:	-24.57	Note:	Not Reported
Level reading date:	1939-03-17	Feet below surface:	Not Reported
Feet to sea level:	-24.75	Note:	Not Reported
Level reading date:	1939-03-10	Feet below surface:	Not Reported
Feet to sea level:	-24.51	Note:	Not Reported
Level reading date:	1939-03-03	Feet below surface:	Not Reported
Feet to sea level:	-24.52	Note:	Not Reported
Level reading date:	1939-02-24	Feet below surface:	Not Reported
Feet to sea level:	-24.47	Note:	Not Reported
Level reading date:	1939-02-17	Feet below surface:	Not Reported
Feet to sea level:	-24.50	Note:	Not Reported
Level reading date:	1939-02-10	Feet below surface:	Not Reported
Feet to sea level:	-24.58	Note:	Not Reported
Level reading date:	1939-02-03	Feet below surface:	Not Reported
Feet to sea level:	-24.60	Note:	Not Reported
Level reading date:	1939-01-27	Feet below surface:	Not Reported
Feet to sea level:	-24.70	Note:	Not Reported
Level reading date:	1939-01-20	Feet below surface:	Not Reported
Feet to sea level:	-24.72	Note:	Not Reported
Level reading date:	1939-01-13	Feet below surface:	Not Reported
Feet to sea level:	-24.39	Note:	Not Reported
Level reading date:	1939-01-06	Feet below surface:	Not Reported
Feet to sea level:	-24.64	Note:	Not Reported
Level reading date:	1938-12-23	Feet below surface:	Not Reported
Feet to sea level:	-24.21	Note:	Not Reported
Level reading date:	1938-12-16	Feet below surface:	Not Reported
Feet to sea level:	-27.23	Note:	Not Reported
Level reading date:	1938-12-09	Feet below surface:	Not Reported
Feet to sea level:	-24.60	Note:	Not Reported
Level reading date:	1938-12-02	Feet below surface:	Not Reported
Feet to sea level:	-24.37	Note:	Not Reported
Level reading date:	1938-11-25	Feet below surface:	Not Reported
Feet to sea level:	-24.39	Note:	Not Reported

Level reading date:	1938-11-18	Feet below surface:	Not Reported
Feet to sea level:	-23.70	Note:	Not Reported
Level reading date:	1938-11-04	Feet below surface:	Not Reported
Feet to sea level:	-23.80	Note:	Not Reported
Level reading date:	1938-10-28	Feet below surface:	Not Reported
Feet to sea level:	-23.60	Note:	Not Reported
Level reading date:	1938-10-21	Feet below surface:	Not Reported
Feet to sea level:	-23.84	Note:	Not Reported
Level reading date:	1938-10-14	Feet below surface:	Not Reported
Feet to sea level:	-22.77	Note:	Not Reported
Level reading date:	1938-10-07	Feet below surface:	Not Reported
Feet to sea level:	-24.77	Note:	Not Reported
Level reading date:	1938-09-30	Feet below surface:	Not Reported
Feet to sea level:	-24.72	Note:	Not Reported
Level reading date:	1938-09-23	Feet below surface:	Not Reported
Feet to sea level:	-24.93	Note:	Not Reported
Level reading date:	1938-09-16	Feet below surface:	Not Reported
Feet to sea level:	-25.24	Note:	Not Reported
Level reading date:	1938-09-09	Feet below surface:	Not Reported
Feet to sea level:	-23.97	Note:	Not Reported
Level reading date:	1938-09-02	Feet below surface:	Not Reported
Feet to sea level:	-25.13	Note:	Not Reported
Level reading date:	1938-08-26	Feet below surface:	Not Reported
Feet to sea level:	-25.12	Note:	Not Reported
Level reading date:	1938-08-19	Feet below surface:	Not Reported
Feet to sea level:	-25.12	Note:	Not Reported
Level reading date:	1938-08-12	Feet below surface:	Not Reported
Feet to sea level:	-25.00	Note:	Not Reported
Level reading date:	1938-08-05	Feet below surface:	Not Reported
Feet to sea level:	-25.05	Note:	Not Reported
Level reading date:	1938-07-29	Feet below surface:	Not Reported
Feet to sea level:	-24.98	Note:	Not Reported
Level reading date:	1938-07-22	Feet below surface:	Not Reported
Feet to sea level:	-24.88	Note:	Not Reported
Level reading date:	1938-07-15	Feet below surface:	Not Reported
Feet to sea level:	-24.79	Note:	Not Reported
Level reading date:	1938-07-08	Feet below surface:	Not Reported
Feet to sea level:	-25.72	Note:	Not Reported
Level reading date:	1938-07-01	Feet below surface:	Not Reported
Feet to sea level:	-24.66	Note:	Not Reported
Level reading date:	1938-06-25	Feet below surface:	Not Reported
Feet to sea level:	-24.75	Note:	Not Reported

Level reading date:	1938-06-18	Feet below surface:	Not Reported
Feet to sea level:	-24.09	Note:	Not Reported
Level reading date:	1938-06-11	Feet below surface:	Not Reported
Feet to sea level:	-24.43	Note:	Not Reported
Level reading date:	1938-06-04	Feet below surface:	Not Reported
Feet to sea level:	-24.48	Note:	Not Reported
Level reading date:	1938-05-28	Feet below surface:	Not Reported
Feet to sea level:	-24.29	Note:	Not Reported
Level reading date:	1938-05-21	Feet below surface:	Not Reported
Feet to sea level:	-24.32	Note:	Not Reported
Level reading date:	1938-05-14	Feet below surface:	Not Reported
Feet to sea level:	-24.35	Note:	Not Reported
Level reading date:	1938-05-07	Feet below surface:	Not Reported
Feet to sea level:	-24.29	Note:	Not Reported
Level reading date:	1938-04-30	Feet below surface:	Not Reported
Feet to sea level:	-24.32	Note:	Not Reported
Level reading date:	1938-04-23	Feet below surface:	Not Reported
Feet to sea level:	-24.17	Note:	Not Reported
Level reading date:	1938-04-16	Feet below surface:	Not Reported
Feet to sea level:	-24.36	Note:	Not Reported
Level reading date:	1938-04-09	Feet below surface:	Not Reported
Feet to sea level:	-24.05	Note:	Not Reported
Level reading date:	1938-04-02	Feet below surface:	Not Reported
Feet to sea level:	-24.24	Note:	Not Reported
Level reading date:	1938-03-26	Feet below surface:	Not Reported
Feet to sea level:	-24.10	Note:	Not Reported
Level reading date:	1938-03-19	Feet below surface:	Not Reported
Feet to sea level:	-24.07	Note:	Not Reported
Level reading date:	1938-03-12	Feet below surface:	Not Reported
Feet to sea level:	-23.99	Note:	Not Reported
Level reading date:	1938-03-05	Feet below surface:	Not Reported
Feet to sea level:	-23.99	Note:	Not Reported
Level reading date:	1938-02-26	Feet below surface:	Not Reported
Feet to sea level:	-24.17	Note:	Not Reported
Level reading date:	1938-02-19	Feet below surface:	Not Reported
Feet to sea level:	-24.19	Note:	Not Reported
Level reading date:	1938-02-12	Feet below surface:	Not Reported
Feet to sea level:	-24.00	Note:	Not Reported

Map ID
Direction
Distance
Elevation | Database | EDR ID Number

16
WNW
1/2 - 1 Mile
Lower

FED USGS **USGS40000828558**

Organization ID:	USGS-NY	Organization Name:	USGS New York Water Science Center
Monitor Location:	K 659. 1	Type:	Well
Description:	Not Reported	HUC:	02030201
Drainage Area:	Not Reported	Drainage Area Units:	Not Reported
Contrib Drainage Area:	Not Reported	Contrib Drainage Area Unts:	Not Reported
Aquifer:	Not Reported	Formation Type:	Not Reported
Aquifer Type:	Not Reported	Construction Date:	Not Reported
Well Depth:	Not Reported	Well Depth Units:	Not Reported
Well Hole Depth:	170	Well Hole Depth Units:	ft

D17
SW
1/2 - 1 Mile
Lower

FED USGS **USGS40000828284**

Organization ID:	USGS-NY	Organization Name:	USGS New York Water Science Center
Monitor Location:	K 3261. 1	Type:	Well
Description:	Not Reported	HUC:	02030201
Drainage Area:	Not Reported	Drainage Area Units:	Not Reported
Contrib Drainage Area:	Not Reported	Contrib Drainage Area Unts:	Not Reported
Aquifer:	Northern Atlantic Coastal Plain aquifer system		
Formation Type:	Glacial Aquifer, Upper	Aquifer Type:	Not Reported
Construction Date:	Not Reported	Well Depth:	45
Well Depth Units:	ft	Well Hole Depth:	Not Reported
Well Hole Depth Units:	Not Reported		

Ground water levels,Number of Measurements:	172	Level reading date:	2002-01-28
Feet below surface:	Not Reported	Feet to sea level:	23.61
Note:	Not Reported		

Level reading date:	2001-12-28	Feet below surface:	Not Reported
Feet to sea level:	24.06	Note:	Not Reported
Level reading date:	2001-11-15	Feet below surface:	Not Reported
Feet to sea level:	24.59	Note:	Not Reported
Level reading date:	2001-10-24	Feet below surface:	Not Reported
Feet to sea level:	25.01	Note:	Not Reported
Level reading date:	2001-09-26	Feet below surface:	Not Reported
Feet to sea level:	25.44	Note:	Not Reported
Level reading date:	2001-08-30	Feet below surface:	Not Reported
Feet to sea level:	25.37	Note:	Not Reported
Level reading date:	2001-07-24	Feet below surface:	Not Reported
Feet to sea level:	25.18	Note:	Not Reported
Level reading date:	2001-06-28	Feet below surface:	Not Reported
Feet to sea level:	25.19	Note:	Not Reported
Level reading date:	2001-05-24	Feet below surface:	Not Reported

Feet to sea level:	24.70	Note:	Not Reported
Level reading date:	2001-04-25	Feet below surface:	Not Reported
Feet to sea level:	23.92	Note:	Not Reported
Level reading date:	2001-03-20	Feet below surface:	Not Reported
Feet to sea level:	23.35	Note:	Not Reported
Level reading date:	2001-02-22	Feet below surface:	Not Reported
Feet to sea level:	23.31	Note:	Not Reported
Level reading date:	2001-01-17	Feet below surface:	Not Reported
Feet to sea level:	23.54	Note:	Not Reported
Level reading date:	2000-12-19	Feet below surface:	Not Reported
Feet to sea level:	23.81	Note:	Not Reported
Level reading date:	2000-11-28	Feet below surface:	Not Reported
Feet to sea level:	23.96	Note:	Not Reported
Level reading date:	2000-10-24	Feet below surface:	Not Reported
Feet to sea level:	24.12	Note:	Not Reported
Level reading date:	2000-09-27	Feet below surface:	Not Reported
Feet to sea level:	24.22	Note:	Not Reported
Level reading date:	2000-08-24	Feet below surface:	Not Reported
Feet to sea level:	23.99	Note:	Not Reported
Level reading date:	2000-07-27	Feet below surface:	Not Reported
Feet to sea level:	23.81	Note:	Not Reported
Level reading date:	2000-06-28	Feet below surface:	Not Reported
Feet to sea level:	23.28	Note:	Not Reported
Level reading date:	2000-05-23	Feet below surface:	Not Reported
Feet to sea level:	23.03	Note:	Not Reported
Level reading date:	2000-04-27	Feet below surface:	Not Reported
Feet to sea level:	22.82	Note:	Not Reported
Level reading date:	2000-03-23	Feet below surface:	Not Reported
Feet to sea level:	22.79	Note:	Not Reported
Level reading date:	2000-02-29	Feet below surface:	Not Reported
Feet to sea level:	22.83	Note:	Not Reported
Level reading date:	1999-12-13	Feet below surface:	Not Reported
Feet to sea level:	23.24	Note:	Not Reported
Level reading date:	1999-11-23	Feet below surface:	Not Reported
Feet to sea level:	23.33	Note:	Not Reported
Level reading date:	1999-10-19	Feet below surface:	Not Reported
Feet to sea level:	23.59	Note:	Not Reported
Level reading date:	1999-09-23	Feet below surface:	Not Reported
Feet to sea level:	23.82	Note:	Not Reported
Level reading date:	1999-08-17	Feet below surface:	Not Reported
Feet to sea level:	24.03	Note:	Not Reported

Level reading date:	1999-07-20	Feet below surface:	Not Reported
Feet to sea level:	24.13	Note:	Not Reported
Level reading date:	1999-06-24	Feet below surface:	Not Reported
Feet to sea level:	24.17	Note:	Not Reported
Level reading date:	1999-05-18	Feet below surface:	Not Reported
Feet to sea level:	24.18	Note:	Not Reported
Level reading date:	1999-04-28	Feet below surface:	Not Reported
Feet to sea level:	24.22	Note:	Not Reported
Level reading date:	1999-03-23	Feet below surface:	Not Reported
Feet to sea level:	24.37	Note:	Not Reported
Level reading date:	1999-03-02	Feet below surface:	Not Reported
Feet to sea level:	24.62	Note:	Not Reported
Level reading date:	1999-01-27	Feet below surface:	Not Reported
Feet to sea level:	25.10	Note:	Not Reported
Level reading date:	1998-11-24	Feet below surface:	Not Reported
Feet to sea level:	26.29	Note:	Not Reported
Level reading date:	1998-10-29	Feet below surface:	Not Reported
Feet to sea level:	26.78	Note:	Not Reported
Level reading date:	1998-09-29	Feet below surface:	Not Reported
Feet to sea level:	27.33	Note:	Not Reported
Level reading date:	1998-09-01	Feet below surface:	Not Reported
Feet to sea level:	27.73	Note:	Not Reported
Level reading date:	1998-07-28	Feet below surface:	Not Reported
Feet to sea level:	27.89	Note:	Not Reported
Level reading date:	1998-06-10	Feet below surface:	Not Reported
Feet to sea level:	27.28	Note:	Not Reported
Level reading date:	1998-05-20	Feet below surface:	Not Reported
Feet to sea level:	26.72	Note:	Not Reported
Level reading date:	1998-04-29	Feet below surface:	Not Reported
Feet to sea level:	26.16	Note:	Not Reported
Level reading date:	1998-03-25	Feet below surface:	Not Reported
Feet to sea level:	25.51	Note:	Not Reported
Level reading date:	1998-01-29	Feet below surface:	Not Reported
Feet to sea level:	25.48	Note:	Not Reported
Level reading date:	1997-12-17	Feet below surface:	Not Reported
Feet to sea level:	26.17	Note:	Not Reported
Level reading date:	1997-11-26	Feet below surface:	Not Reported
Feet to sea level:	26.39	Note:	Not Reported
Level reading date:	1997-11-05	Feet below surface:	Not Reported
Feet to sea level:	26.71	Note:	Not Reported
Level reading date:	1997-09-29	Feet below surface:	Not Reported
Feet to sea level:	27.18	Note:	Not Reported

Level reading date:	1997-07-23	Feet below surface:	Not Reported
Feet to sea level:	27.56	Note:	Not Reported
Level reading date:	1997-06-26	Feet below surface:	Not Reported
Feet to sea level:	27.61	Note:	Not Reported
Level reading date:	1997-05-29	Feet below surface:	Not Reported
Feet to sea level:	27.43	Note:	Not Reported
Level reading date:	1997-03-18	Feet below surface:	Not Reported
Feet to sea level:	26.89	Note:	Not Reported
Level reading date:	1997-02-28	Feet below surface:	Not Reported
Feet to sea level:	26.82	Note:	Not Reported
Level reading date:	1997-01-24	Feet below surface:	Not Reported
Feet to sea level:	26.81	Note:	Not Reported
Level reading date:	1997-01-07	Feet below surface:	Not Reported
Feet to sea level:	26.69	Note:	Not Reported
Level reading date:	1996-09-19	Feet below surface:	Not Reported
Feet to sea level:	27.36	Note:	Not Reported
Level reading date:	1996-07-02	Feet below surface:	Not Reported
Feet to sea level:	27.45	Note:	Not Reported
Level reading date:	1996-03-13	Feet below surface:	Not Reported
Feet to sea level:	25.62	Note:	Not Reported
Level reading date:	1995-11-28	Feet below surface:	Not Reported
Feet to sea level:	25.39	Note:	Not Reported
Level reading date:	1995-09-26	Feet below surface:	Not Reported
Feet to sea level:	25.82	Note:	Not Reported
Level reading date:	1995-07-19	Feet below surface:	Not Reported
Feet to sea level:	26.07	Note:	Not Reported
Level reading date:	1995-05-23	Feet below surface:	Not Reported
Feet to sea level:	25.88	Note:	Not Reported
Level reading date:	1995-03-14	Feet below surface:	Not Reported
Feet to sea level:	25.11	Note:	Not Reported
Level reading date:	1995-01-25	Feet below surface:	Not Reported
Feet to sea level:	25.01	Note:	Not Reported
Level reading date:	1994-12-13	Feet below surface:	Not Reported
Feet to sea level:	25.36	Note:	Not Reported
Level reading date:	1994-10-18	Feet below surface:	Not Reported
Feet to sea level:	26.05	Note:	Not Reported
Level reading date:	1994-09-21	Feet below surface:	Not Reported
Feet to sea level:	26.44	Note:	Not Reported
Level reading date:	1994-08-24	Feet below surface:	Not Reported
Feet to sea level:	26.78	Note:	Not Reported
Level reading date:	1994-07-27	Feet below surface:	Not Reported
Feet to sea level:	26.83	Note:	Not Reported

Level reading date:	1994-06-20	Feet below surface:	Not Reported
Feet to sea level:	26.70	Note:	Not Reported
Level reading date:	1994-05-17	Feet below surface:	Not Reported
Feet to sea level:	26.23	Note:	Not Reported
Level reading date:	1994-04-26	Feet below surface:	Not Reported
Feet to sea level:	25.71	Note:	Not Reported
Level reading date:	1994-03-25	Feet below surface:	Not Reported
Feet to sea level:	25.46	Note:	Not Reported
Level reading date:	1994-02-22	Feet below surface:	Not Reported
Feet to sea level:	25.49	Note:	Not Reported
Level reading date:	1993-12-27	Feet below surface:	Not Reported
Feet to sea level:	24.83	Note:	Not Reported
Level reading date:	1993-11-18	Feet below surface:	Not Reported
Feet to sea level:	25.21	Note:	Not Reported
Level reading date:	1993-10-28	Feet below surface:	Not Reported
Feet to sea level:	25.49	Note:	Not Reported
Level reading date:	1993-09-15	Feet below surface:	Not Reported
Feet to sea level:	25.96	Note:	Not Reported
Level reading date:	1993-08-18	Feet below surface:	Not Reported
Feet to sea level:	26.27	Note:	Not Reported
Level reading date:	1993-07-15	Feet below surface:	Not Reported
Feet to sea level:	26.40	Note:	Not Reported
Level reading date:	1993-06-22	Feet below surface:	Not Reported
Feet to sea level:	26.32	Note:	Not Reported
Level reading date:	1993-05-20	Feet below surface:	Not Reported
Feet to sea level:	25.95	Note:	Not Reported
Level reading date:	1993-04-29	Feet below surface:	Not Reported
Feet to sea level:	25.45	Note:	Not Reported
Level reading date:	1993-03-23	Feet below surface:	Not Reported
Feet to sea level:	24.84	Note:	Not Reported
Level reading date:	1993-02-24	Feet below surface:	Not Reported
Feet to sea level:	24.27	Note:	Not Reported
Level reading date:	1993-01-26	Feet below surface:	Not Reported
Feet to sea level:	24.11	Note:	Not Reported
Level reading date:	1992-12-29	Feet below surface:	Not Reported
Feet to sea level:	24.14	Note:	Not Reported
Level reading date:	1992-11-24	Feet below surface:	Not Reported
Feet to sea level:	24.04	Note:	Not Reported
Level reading date:	1992-10-28	Feet below surface:	Not Reported
Feet to sea level:	24.44	Note:	Not Reported
Level reading date:	1992-09-16	Feet below surface:	Not Reported
Feet to sea level:	24.47	Note:	Not Reported

Level reading date:	1992-08-25	Feet below surface:	Not Reported
Feet to sea level:	24.46	Note:	Not Reported
Level reading date:	1992-07-15	Feet below surface:	Not Reported
Feet to sea level:	24.45	Note:	Not Reported
Level reading date:	1992-06-23	Feet below surface:	Not Reported
Feet to sea level:	24.43	Note:	Not Reported
Level reading date:	1992-05-12	Feet below surface:	Not Reported
Feet to sea level:	24.56	Note:	Not Reported
Level reading date:	1992-04-14	Feet below surface:	Not Reported
Feet to sea level:	25.66	Note:	Not Reported
Level reading date:	1992-03-18	Feet below surface:	Not Reported
Feet to sea level:	25.91	Note:	Not Reported
Level reading date:	1992-02-19	Feet below surface:	Not Reported
Feet to sea level:	25.17	Note:	Not Reported
Level reading date:	1992-01-22	Feet below surface:	Not Reported
Feet to sea level:	26.45	Note:	Not Reported
Level reading date:	1991-12-18	Feet below surface:	Not Reported
Feet to sea level:	26.63	Note:	Not Reported
Level reading date:	1991-11-14	Feet below surface:	Not Reported
Feet to sea level:	25.85	Note:	Not Reported
Level reading date:	1991-10-16	Feet below surface:	Not Reported
Feet to sea level:	26.05	Note:	Not Reported
Level reading date:	1991-09-17	Feet below surface:	Not Reported
Feet to sea level:	26.22	Note:	Not Reported
Level reading date:	1991-08-15	Feet below surface:	Not Reported
Feet to sea level:	26.41	Note:	Not Reported
Level reading date:	1991-07-16	Feet below surface:	Not Reported
Feet to sea level:	26.63	Note:	Not Reported
Level reading date:	1991-06-12	Feet below surface:	Not Reported
Feet to sea level:	26.63	Note:	Not Reported
Level reading date:	1991-05-15	Feet below surface:	Not Reported
Feet to sea level:	26.51	Note:	Not Reported
Level reading date:	1991-04-15	Feet below surface:	Not Reported
Feet to sea level:	26.33	Note:	Not Reported
Level reading date:	1991-03-20	Feet below surface:	Not Reported
Feet to sea level:	26.31	Note:	Not Reported
Level reading date:	1991-02-21	Feet below surface:	Not Reported
Feet to sea level:	26.26	Note:	Not Reported
Level reading date:	1991-01-24	Feet below surface:	Not Reported
Feet to sea level:	26.30	Note:	Not Reported
Level reading date:	1990-12-10	Feet below surface:	Not Reported
Feet to sea level:	26.63	Note:	Not Reported

Level reading date:	1990-11-13	Feet below surface:	Not Reported
Feet to sea level:	26.66	Note:	Not Reported
Level reading date:	1990-10-10	Feet below surface:	Not Reported
Feet to sea level:	26.67	Note:	Not Reported
Level reading date:	1990-09-12	Feet below surface:	Not Reported
Feet to sea level:	26.52	Note:	Not Reported
Level reading date:	1990-08-14	Feet below surface:	Not Reported
Feet to sea level:	26.43	Note:	Not Reported
Level reading date:	1990-07-12	Feet below surface:	Not Reported
Feet to sea level:	26.41	Note:	Not Reported
Level reading date:	1990-06-20	Feet below surface:	Not Reported
Feet to sea level:	26.32	Note:	Not Reported
Level reading date:	1990-05-25	Feet below surface:	Not Reported
Feet to sea level:	26.20	Note:	Not Reported
Level reading date:	1990-04-24	Feet below surface:	Not Reported
Feet to sea level:	26.18	Note:	Not Reported
Level reading date:	1990-04-04	Feet below surface:	Not Reported
Feet to sea level:	26.26	Note:	Not Reported
Level reading date:	1990-03-27	Feet below surface:	Not Reported
Feet to sea level:	26.37	Note:	Not Reported
Level reading date:	1990-02-26	Feet below surface:	Not Reported
Feet to sea level:	26.45	Note:	Not Reported
Level reading date:	1990-01-24	Feet below surface:	Not Reported
Feet to sea level:	26.74	Note:	Not Reported
Level reading date:	1989-12-28	Feet below surface:	Not Reported
Feet to sea level:	26.91	Note:	Not Reported
Level reading date:	1989-11-21	Feet below surface:	Not Reported
Feet to sea level:	27.15	Note:	Not Reported
Level reading date:	1989-10-27	Feet below surface:	Not Reported
Feet to sea level:	26.86	Note:	Not Reported
Level reading date:	1989-09-29	Feet below surface:	Not Reported
Feet to sea level:	26.89	Note:	Not Reported
Level reading date:	1989-08-31	Feet below surface:	Not Reported
Feet to sea level:	26.60	Note:	Not Reported
Level reading date:	1989-07-25	Feet below surface:	Not Reported
Feet to sea level:	25.86	Note:	Not Reported
Level reading date:	1989-06-22	Feet below surface:	Not Reported
Feet to sea level:	25.06	Note:	Not Reported
Level reading date:	1989-05-22	Feet below surface:	Not Reported
Feet to sea level:	24.29	Note:	Not Reported
Level reading date:	1989-04-28	Feet below surface:	Not Reported
Feet to sea level:	24.10	Note:	Not Reported

Level reading date:	1989-04-11	Feet below surface:	Not Reported
Feet to sea level:	24.04	Note:	Not Reported
Level reading date:	1989-03-29	Feet below surface:	Not Reported
Feet to sea level:	24.03	Note:	Not Reported
Level reading date:	1989-02-28	Feet below surface:	Not Reported
Feet to sea level:	24.29	Note:	Not Reported
Level reading date:	1989-01-17	Feet below surface:	Not Reported
Feet to sea level:	24.42	Note:	Not Reported
Level reading date:	1988-12-09	Feet below surface:	Not Reported
Feet to sea level:	24.65	Note:	Not Reported
Level reading date:	1988-11-16	Feet below surface:	Not Reported
Feet to sea level:	24.83	Note:	Not Reported
Level reading date:	1988-10-19	Feet below surface:	Not Reported
Feet to sea level:	25.04	Note:	Not Reported
Level reading date:	1988-09-14	Feet below surface:	Not Reported
Feet to sea level:	25.20	Note:	Not Reported
Level reading date:	1988-08-31	Feet below surface:	Not Reported
Feet to sea level:	25.21	Note:	Not Reported
Level reading date:	1988-07-22	Feet below surface:	Not Reported
Feet to sea level:	25.33	Note:	Not Reported
Level reading date:	1988-06-17	Feet below surface:	Not Reported
Feet to sea level:	25.13	Note:	Not Reported
Level reading date:	1988-06-01	Feet below surface:	Not Reported
Feet to sea level:	25.26	Note:	Not Reported
Level reading date:	1985-10-01	Feet below surface:	Not Reported
Feet to sea level:	25.49	Note:	Not Reported
Level reading date:	1985-05-21	Feet below surface:	Not Reported
Feet to sea level:	26.01	Note:	Not Reported
Level reading date:	1984-12-18	Feet below surface:	Not Reported
Feet to sea level:	30.30	Note:	Not Reported
Level reading date:	1984-10-04	Feet below surface:	Not Reported
Feet to sea level:	31.41	Note:	Not Reported
Level reading date:	1984-06-28	Feet below surface:	Not Reported
Feet to sea level:	31.01	Note:	Not Reported
Level reading date:	1984-03-16	Feet below surface:	Not Reported
Feet to sea level:	31.86	Note:	Not Reported
Level reading date:	1984-01-05	Feet below surface:	Not Reported
Feet to sea level:	28.48	Note:	Not Reported
Level reading date:	1983-09-28	Feet below surface:	Not Reported
Feet to sea level:	28.26	Note:	Not Reported
Level reading date:	1983-06-29	Feet below surface:	Not Reported
Feet to sea level:	26.81	Note:	Not Reported

Level reading date:	1983-03-25	Feet below surface:	Not Reported
Feet to sea level:	25.81	Note:	Not Reported
Level reading date:	1982-12-21	Feet below surface:	Not Reported
Feet to sea level:	25.81	Note:	Not Reported
Level reading date:	1982-10-06	Feet below surface:	Not Reported
Feet to sea level:	25.68	Note:	Not Reported
Level reading date:	1982-06-30	Feet below surface:	Not Reported
Feet to sea level:	25.11	Note:	Not Reported
Level reading date:	1982-04-01	Feet below surface:	Not Reported
Feet to sea level:	25.30	Note:	Not Reported
Level reading date:	1981-12-29	Feet below surface:	Not Reported
Feet to sea level:	25.47	Note:	Not Reported
Level reading date:	1981-09-23	Feet below surface:	Not Reported
Feet to sea level:	25.76	Note:	Not Reported
Level reading date:	1981-06-25	Feet below surface:	Not Reported
Feet to sea level:	26.23	Note:	Not Reported
Level reading date:	1981-03-20	Feet below surface:	Not Reported
Feet to sea level:	26.36	Note:	Not Reported
Level reading date:	1981-02-25	Feet below surface:	Not Reported
Feet to sea level:	26.37	Note:	Not Reported
Level reading date:	1980-12-30	Feet below surface:	Not Reported
Feet to sea level:	28.27	Note:	Not Reported
Level reading date:	1980-12-30	Feet below surface:	Not Reported
Feet to sea level:	28.28	Note:	Not Reported
Level reading date:	1980-09-23	Feet below surface:	Not Reported
Feet to sea level:	30.01	Note:	Not Reported
Level reading date:	1980-09-02	Feet below surface:	Not Reported
Feet to sea level:	29.84	Note:	Not Reported
Level reading date:	1980-06-24	Feet below surface:	Not Reported
Feet to sea level:	29.35	Note:	Not Reported
Level reading date:	1980-06-10	Feet below surface:	Not Reported
Feet to sea level:	28.81	Note:	Not Reported
Level reading date:	1980-04-09	Feet below surface:	Not Reported
Feet to sea level:	24.66	Note:	Not Reported

D18
SW
1/2 - 1 Mile
Lower

FED USGS **USGS40000828293**

Organization ID:	USGS-NY	Organization Name:	USGS New York Water Science Center
Monitor Location:	K 3301. 1	Type:	Well
Description:	Not Reported	HUC:	02030201
Drainage Area:	Not Reported	Drainage Area Units:	Not Reported
Contrib Drainage Area:	Not Reported	Contrib Drainage Area Unts:	Not Reported

GEOCHECK® - PHYSICAL SETTING SOURCE MAP FINDINGS

Aquifer:	Northern Atlantic Coastal Plain aquifer system		
Formation Type:	Glacial Aquifer, Upper	Aquifer Type:	Not Reported
Construction Date:	19840301	Well Depth:	70
Well Depth Units:	ft	Well Hole Depth:	70
Well Hole Depth Units:	ft		

Ground water levels,Number of Measurements:	136	Level reading date:	2005-02-15
Feet below surface:	Not Reported	Feet to sea level:	17.93
Note:	Not Reported		

Level reading date:	2005-01-21	Feet below surface:	Not Reported
Feet to sea level:	18.11	Note:	Not Reported
Level reading date:	2004-12-15	Feet below surface:	Not Reported
Feet to sea level:	17.65	Note:	Not Reported
Level reading date:	2004-11-30	Feet below surface:	Not Reported
Feet to sea level:	17.90	Note:	Not Reported
Level reading date:	2004-10-21	Feet below surface:	Not Reported
Feet to sea level:	18.16	Note:	Not Reported
Level reading date:	2004-09-21	Feet below surface:	Not Reported
Feet to sea level:	18.10	Note:	Not Reported
Level reading date:	2004-08-25	Feet below surface:	Not Reported
Feet to sea level:	17.98	Note:	Not Reported
Level reading date:	2004-07-20	Feet below surface:	Not Reported
Feet to sea level:	18.07	Note:	Not Reported
Level reading date:	2004-06-16	Feet below surface:	Not Reported
Feet to sea level:	18.05	Note:	Not Reported
Level reading date:	2004-05-25	Feet below surface:	Not Reported
Feet to sea level:	18.32	Note:	Not Reported
Level reading date:	2004-04-30	Feet below surface:	Not Reported
Feet to sea level:	17.64	Note:	Not Reported
Level reading date:	2004-03-21	Feet below surface:	Not Reported
Feet to sea level:	17.53	Note:	Not Reported
Level reading date:	2004-02-25	Feet below surface:	Not Reported
Feet to sea level:	17.74	Note:	Not Reported
Level reading date:	2003-11-25	Feet below surface:	Not Reported
Feet to sea level:	17.38	Note:	Not Reported
Level reading date:	2003-11-19	Feet below surface:	Not Reported
Feet to sea level:	17.73	Note:	Not Reported
Level reading date:	2003-10-29	Feet below surface:	Not Reported
Feet to sea level:	18.06	Note:	Not Reported
Level reading date:	2003-09-24	Feet below surface:	Not Reported
Feet to sea level:	17.98	Note:	Not Reported
Level reading date:	2003-08-26	Feet below surface:	Not Reported
Feet to sea level:	18.00	Note:	Not Reported

Level reading date:	2003-07-21	Feet below surface:	Not Reported
Feet to sea level:	18.00	Note:	Not Reported
Level reading date:	2003-06-25	Feet below surface:	Not Reported
Feet to sea level:	17.30	Note:	Not Reported
Level reading date:	2003-05-20	Feet below surface:	Not Reported
Feet to sea level:	16.46	Note:	Not Reported
Level reading date:	2003-04-28	Feet below surface:	Not Reported
Feet to sea level:	16.50	Note:	Not Reported
Level reading date:	2003-03-17	Feet below surface:	Not Reported
Feet to sea level:	15.97	Note:	Not Reported
Level reading date:	2003-01-28	Feet below surface:	Not Reported
Feet to sea level:	14.80	Note:	Not Reported
Level reading date:	2002-12-27	Feet below surface:	Not Reported
Feet to sea level:	14.27	Note:	Not Reported
Level reading date:	2002-11-26	Feet below surface:	Not Reported
Feet to sea level:	13.89	Note:	Not Reported
Level reading date:	2002-10-21	Feet below surface:	Not Reported
Feet to sea level:	13.65	Note:	Not Reported
Level reading date:	2002-09-25	Feet below surface:	Not Reported
Feet to sea level:	13.35	Note:	Not Reported
Level reading date:	2002-06-18	Feet below surface:	Not Reported
Feet to sea level:	12.96	Note:	Not Reported
Level reading date:	2002-05-29	Feet below surface:	Not Reported
Feet to sea level:	13.27	Note:	Not Reported
Level reading date:	2002-04-24	Feet below surface:	Not Reported
Feet to sea level:	13.18	Note:	Not Reported
Level reading date:	2002-03-21	Feet below surface:	Not Reported
Feet to sea level:	13.99	Note:	Not Reported
Level reading date:	2002-02-27	Feet below surface:	Not Reported
Feet to sea level:	14.21	Note:	Not Reported
Level reading date:	2002-01-28	Feet below surface:	Not Reported
Feet to sea level:	14.15	Note:	Not Reported
Level reading date:	2001-12-28	Feet below surface:	Not Reported
Feet to sea level:	14.71	Note:	Not Reported
Level reading date:	2001-11-15	Feet below surface:	Not Reported
Feet to sea level:	14.98	Note:	Not Reported
Level reading date:	2001-10-24	Feet below surface:	Not Reported
Feet to sea level:	15.45	Note:	Not Reported
Level reading date:	2001-09-26	Feet below surface:	Not Reported
Feet to sea level:	15.31	Note:	Not Reported
Level reading date:	2001-08-30	Feet below surface:	Not Reported
Feet to sea level:	15.27	Note:	Not Reported

Level reading date:	2001-07-24	Feet below surface:	Not Reported
Feet to sea level:	15.40	Note:	Not Reported
Level reading date:	2001-06-28	Feet below surface:	Not Reported
Feet to sea level:	15.22	Note:	Not Reported
Level reading date:	2001-05-24	Feet below surface:	Not Reported
Feet to sea level:	15.06	Note:	Not Reported
Level reading date:	2001-04-25	Feet below surface:	Not Reported
Feet to sea level:	14.40	Note:	Not Reported
Level reading date:	2001-03-20	Feet below surface:	Not Reported
Feet to sea level:	13.62	Note:	Not Reported
Level reading date:	2001-02-22	Feet below surface:	Not Reported
Feet to sea level:	13.71	Note:	Not Reported
Level reading date:	2001-01-17	Feet below surface:	Not Reported
Feet to sea level:	14.04	Note:	Not Reported
Level reading date:	2000-12-19	Feet below surface:	Not Reported
Feet to sea level:	14.47	Note:	Not Reported
Level reading date:	2000-11-28	Feet below surface:	Not Reported
Feet to sea level:	14.57	Note:	Not Reported
Level reading date:	2000-10-24	Feet below surface:	Not Reported
Feet to sea level:	14.50	Note:	Not Reported
Level reading date:	2000-09-27	Feet below surface:	Not Reported
Feet to sea level:	14.53	Note:	Not Reported
Level reading date:	2000-08-24	Feet below surface:	Not Reported
Feet to sea level:	14.68	Note:	Not Reported
Level reading date:	2000-07-27	Feet below surface:	Not Reported
Feet to sea level:	14.32	Note:	Not Reported
Level reading date:	2000-06-28	Feet below surface:	Not Reported
Feet to sea level:	14.20	Note:	Not Reported
Level reading date:	2000-05-23	Feet below surface:	Not Reported
Feet to sea level:	14.08	Note:	Not Reported
Level reading date:	2000-04-27	Feet below surface:	Not Reported
Feet to sea level:	13.67	Note:	Not Reported
Level reading date:	2000-03-23	Feet below surface:	Not Reported
Feet to sea level:	13.63	Note:	Not Reported
Level reading date:	2000-02-29	Feet below surface:	Not Reported
Feet to sea level:	13.91	Note:	Not Reported
Level reading date:	1999-12-13	Feet below surface:	Not Reported
Feet to sea level:	14.14	Note:	Not Reported
Level reading date:	1999-11-23	Feet below surface:	Not Reported
Feet to sea level:	14.03	Note:	Not Reported
Level reading date:	1999-10-19	Feet below surface:	Not Reported
Feet to sea level:	14.03	Note:	Not Reported

Level reading date:	1999-09-23	Feet below surface:	Not Reported
Feet to sea level:	14.55	Note:	Not Reported
Level reading date:	1999-08-17	Feet below surface:	Not Reported
Feet to sea level:	14.60	Note:	Not Reported
Level reading date:	1999-07-20	Feet below surface:	Not Reported
Feet to sea level:	14.81	Note:	Not Reported
Level reading date:	1999-06-24	Feet below surface:	Not Reported
Feet to sea level:	14.97	Note:	Not Reported
Level reading date:	1999-05-18	Feet below surface:	Not Reported
Feet to sea level:	14.95	Note:	Not Reported
Level reading date:	1999-04-28	Feet below surface:	Not Reported
Feet to sea level:	14.73	Note:	Not Reported
Level reading date:	1999-03-23	Feet below surface:	Not Reported
Feet to sea level:	14.93	Note:	Not Reported
Level reading date:	1999-03-02	Feet below surface:	Not Reported
Feet to sea level:	15.53	Note:	Not Reported
Level reading date:	1999-01-27	Feet below surface:	Not Reported
Feet to sea level:	15.64	Note:	Not Reported
Level reading date:	1998-11-24	Feet below surface:	Not Reported
Feet to sea level:	16.67	Note:	Not Reported
Level reading date:	1998-10-29	Feet below surface:	Not Reported
Feet to sea level:	17.12	Note:	Not Reported
Level reading date:	1998-09-29	Feet below surface:	Not Reported
Feet to sea level:	17.31	Note:	Not Reported
Level reading date:	1998-09-01	Feet below surface:	Not Reported
Feet to sea level:	17.65	Note:	Not Reported
Level reading date:	1998-07-28	Feet below surface:	Not Reported
Feet to sea level:	17.91	Note:	Not Reported
Level reading date:	1998-06-10	Feet below surface:	Not Reported
Feet to sea level:	17.38	Note:	Not Reported
Level reading date:	1998-05-20	Feet below surface:	Not Reported
Feet to sea level:	17.34	Note:	Not Reported
Level reading date:	1998-04-29	Feet below surface:	Not Reported
Feet to sea level:	16.42	Note:	Not Reported
Level reading date:	1998-03-25	Feet below surface:	Not Reported
Feet to sea level:	15.66	Note:	Not Reported
Level reading date:	1998-01-29	Feet below surface:	Not Reported
Feet to sea level:	16.33	Note:	Not Reported
Level reading date:	1997-12-17	Feet below surface:	Not Reported
Feet to sea level:	16.36	Note:	Not Reported
Level reading date:	1997-11-26	Feet below surface:	Not Reported
Feet to sea level:	16.74	Note:	Not Reported

Level reading date:	1997-11-05	Feet below surface:	Not Reported
Feet to sea level:	16.21	Note:	Not Reported
Level reading date:	1997-09-29	Feet below surface:	Not Reported
Feet to sea level:	17.75	Note:	Not Reported
Level reading date:	1997-07-23	Feet below surface:	Not Reported
Feet to sea level:	17.19	Note:	Not Reported
Level reading date:	1997-06-26	Feet below surface:	Not Reported
Feet to sea level:	17.68	Note:	Not Reported
Level reading date:	1997-05-29	Feet below surface:	Not Reported
Feet to sea level:	17.13	Note:	Not Reported
Level reading date:	1997-03-18	Feet below surface:	Not Reported
Feet to sea level:	17.00	Note:	Not Reported
Level reading date:	1997-02-28	Feet below surface:	Not Reported
Feet to sea level:	16.98	Note:	Not Reported
Level reading date:	1997-01-24	Feet below surface:	Not Reported
Feet to sea level:	16.45	Note:	Not Reported
Level reading date:	1997-01-07	Feet below surface:	Not Reported
Feet to sea level:	16.99	Note:	Not Reported
Level reading date:	1996-09-19	Feet below surface:	Not Reported
Feet to sea level:	17.13	Note:	Not Reported
Level reading date:	1996-07-02	Feet below surface:	Not Reported
Feet to sea level:	17.51	Note:	Not Reported
Level reading date:	1996-03-13	Feet below surface:	Not Reported
Feet to sea level:	16.21	Note:	Not Reported
Level reading date:	1995-11-28	Feet below surface:	Not Reported
Feet to sea level:	16.10	Note:	Not Reported
Level reading date:	1995-09-26	Feet below surface:	Not Reported
Feet to sea level:	16.28	Note:	Not Reported
Level reading date:	1995-07-19	Feet below surface:	Not Reported
Feet to sea level:	16.44	Note:	Not Reported
Level reading date:	1995-05-23	Feet below surface:	Not Reported
Feet to sea level:	15.97	Note:	Not Reported
Level reading date:	1995-03-14	Feet below surface:	Not Reported
Feet to sea level:	15.95	Note:	Not Reported
Level reading date:	1995-01-25	Feet below surface:	Not Reported
Feet to sea level:	15.56	Note:	Not Reported
Level reading date:	1994-12-13	Feet below surface:	Not Reported
Feet to sea level:	15.62	Note:	Not Reported
Level reading date:	1994-10-18	Feet below surface:	Not Reported
Feet to sea level:	16.51	Note:	Not Reported
Level reading date:	1994-09-21	Feet below surface:	Not Reported
Feet to sea level:	16.49	Note:	Not Reported

Level reading date:	1994-08-24	Feet below surface:	Not Reported
Feet to sea level:	16.44	Note:	Not Reported
Level reading date:	1994-07-27	Feet below surface:	Not Reported
Feet to sea level:	17.01	Note:	Not Reported
Level reading date:	1994-06-20	Feet below surface:	Not Reported
Feet to sea level:	16.79	Note:	Not Reported
Level reading date:	1994-05-17	Feet below surface:	Not Reported
Feet to sea level:	16.81	Note:	Not Reported
Level reading date:	1994-04-26	Feet below surface:	Not Reported
Feet to sea level:	16.30	Note:	Not Reported
Level reading date:	1994-03-25	Feet below surface:	Not Reported
Feet to sea level:	15.83	Note:	Not Reported
Level reading date:	1994-02-22	Feet below surface:	Not Reported
Feet to sea level:	15.29	Note:	Not Reported
Level reading date:	1993-12-27	Feet below surface:	Not Reported
Feet to sea level:	15.00	Note:	Not Reported
Level reading date:	1993-11-18	Feet below surface:	Not Reported
Feet to sea level:	15.68	Note:	Not Reported
Level reading date:	1993-10-28	Feet below surface:	Not Reported
Feet to sea level:	16.30	Note:	Not Reported
Level reading date:	1993-09-15	Feet below surface:	Not Reported
Feet to sea level:	16.23	Note:	Not Reported
Level reading date:	1993-08-18	Feet below surface:	Not Reported
Feet to sea level:	16.45	Note:	Not Reported
Level reading date:	1993-07-15	Feet below surface:	Not Reported
Feet to sea level:	16.55	Note:	Not Reported
Level reading date:	1993-06-22	Feet below surface:	Not Reported
Feet to sea level:	16.77	Note:	Not Reported
Level reading date:	1993-05-20	Feet below surface:	Not Reported
Feet to sea level:	16.45	Note:	Not Reported
Level reading date:	1993-04-29	Feet below surface:	Not Reported
Feet to sea level:	15.66	Note:	Not Reported
Level reading date:	1993-03-26	Feet below surface:	Not Reported
Feet to sea level:	15.16	Note:	Not Reported
Level reading date:	1993-02-24	Feet below surface:	Not Reported
Feet to sea level:	14.86	Note:	Not Reported
Level reading date:	1993-01-26	Feet below surface:	Not Reported
Feet to sea level:	14.61	Note:	Not Reported
Level reading date:	1992-12-29	Feet below surface:	Not Reported
Feet to sea level:	14.67	Note:	Not Reported
Level reading date:	1992-11-24	Feet below surface:	Not Reported
Feet to sea level:	14.83	Note:	Not Reported

Level reading date:	1992-03-18	Feet below surface:	Not Reported
Feet to sea level:	15.50	Note:	Not Reported
Level reading date:	1991-03-20	Feet below surface:	Not Reported
Feet to sea level:	16.73	Note:	Not Reported
Level reading date:	1990-04-04	Feet below surface:	Not Reported
Feet to sea level:	17.50	Note:	Not Reported
Level reading date:	1990-03-27	Feet below surface:	Not Reported
Feet to sea level:	16.61	Note:	Not Reported
Level reading date:	1989-04-11	Feet below surface:	Not Reported
Feet to sea level:	14.51	Note:	Not Reported
Level reading date:	1988-06-01	Feet below surface:	Not Reported
Feet to sea level:	15.82	Note:	Not Reported
Level reading date:	1985-10-01	Feet below surface:	Not Reported
Feet to sea level:	16.10	Note:	Not Reported
Level reading date:	1985-05-21	Feet below surface:	Not Reported
Feet to sea level:	16.78	Note:	Not Reported
Level reading date:	1984-12-18	Feet below surface:	Not Reported
Feet to sea level:	18.60	Note:	Not Reported
Level reading date:	1984-10-04	Feet below surface:	Not Reported
Feet to sea level:	20.10	Note:	Not Reported
Level reading date:	1984-06-28	Feet below surface:	Not Reported
Feet to sea level:	20.16	Note:	Not Reported
Level reading date:	1984-03-16	Feet below surface:	Not Reported
Feet to sea level:	18.46	Note:	Not Reported
Level reading date:	1984-03-02	Feet below surface:	Not Reported
Feet to sea level:	18.37	Note:	Not Reported

19
NW
1/2 - 1 Mile
Lower

FED USGS **USGS40000828601**

Organization ID:	USGS-NY	Organization Name:	USGS New York Water Science Center
Monitor Location:	K 1073. 1	Type:	Well
Description:	Not Reported	HUC:	02030201
Drainage Area:	Not Reported	Drainage Area Units:	Not Reported
Contrib Drainage Area:	Not Reported	Contrib Drainage Area Unts:	Not Reported
Aquifer:	Not Reported	Formation Type:	Not Reported
Aquifer Type:	Not Reported	Construction Date:	Not Reported
Well Depth:	Not Reported	Well Depth Units:	Not Reported
Well Hole Depth:	120	Well Hole Depth Units:	ft

GEOCHECK® - PHYSICAL SETTING SOURCE MAP FINDINGS

Map ID
Direction
Distance
Elevation | Database | EDR ID Number

20
West
1/2 - 1 Mile
Lower | **FED USGS** | **USGS40000828469**

Organization ID:	USGS-NY	Organization Name:	USGS New York Water Science Center
Monitor Location:	K 3259. 1	Type:	Well
Description:	Not Reported	HUC:	02030201
Drainage Area:	Not Reported	Drainage Area Units:	Not Reported
Contrib Drainage Area:	Not Reported	Contrib Drainage Area Unts:	Not Reported
Aquifer:	Northern Atlantic Coastal Plain aquifer system		
Formation Type:	Glacial Aquifer, Upper	Aquifer Type:	Not Reported
Construction Date:	Not Reported	Well Depth:	30
Well Depth Units:	ft	Well Hole Depth:	Not Reported
Well Hole Depth Units:	Not Reported		

Ground water levels,Number of Measurements:	45	Level reading date:	1995-03-14
Feet below surface:	Not Reported	Feet to sea level:	13.98
Note:	Not Reported		

Level reading date:	1995-01-03	Feet below surface:	Not Reported
Feet to sea level:	13.34	Note:	Not Reported
Level reading date:	1994-06-28	Feet below surface:	Not Reported
Feet to sea level:	13.99	Note:	Not Reported
Level reading date:	1994-03-25	Feet below surface:	Not Reported
Feet to sea level:	14.42	Note:	Not Reported
Level reading date:	1993-11-22	Feet below surface:	Not Reported
Feet to sea level:	12.15	Note:	Not Reported
Level reading date:	1993-08-25	Feet below surface:	Not Reported
Feet to sea level:	12.04	Note:	Not Reported
Level reading date:	1993-07-22	Feet below surface:	Not Reported
Feet to sea level:	12.75	Note:	Not Reported
Level reading date:	1993-06-22	Feet below surface:	Not Reported
Feet to sea level:	13.30	Note:	Not Reported
Level reading date:	1993-06-14	Feet below surface:	Not Reported
Feet to sea level:	13.47	Note:	Not Reported
Level reading date:	1993-03-23	Feet below surface:	Not Reported
Feet to sea level:	13.46	Note:	Not Reported
Level reading date:	1993-01-19	Feet below surface:	Not Reported
Feet to sea level:	13.09	Note:	Not Reported
Level reading date:	1992-12-28	Feet below surface:	Not Reported
Feet to sea level:	12.92	Note:	Not Reported
Level reading date:	1992-11-19	Feet below surface:	Not Reported
Feet to sea level:	12.13	Note:	Not Reported
Level reading date:	1992-10-27	Feet below surface:	Not Reported
Feet to sea level:	11.90	Note:	Not Reported

Level reading date:	1992-09-18	Feet below surface:	Not Reported
Feet to sea level:	12.32	Note:	Not Reported
Level reading date:	1992-07-14	Feet below surface:	Not Reported
Feet to sea level:	12.76	Note:	Not Reported
Level reading date:	1992-03-18	Feet below surface:	Not Reported
Feet to sea level:	11.35	Note:	Not Reported
Level reading date:	1991-03-20	Feet below surface:	Not Reported
Feet to sea level:	12.45	Note:	Not Reported
Level reading date:	1990-03-27	Feet below surface:	Not Reported
Feet to sea level:	12.47	Note:	Not Reported
Level reading date:	1989-04-11	Feet below surface:	Not Reported
Feet to sea level:	12.81	Note:	Not Reported
Level reading date:	1988-06-01	Feet below surface:	Not Reported
Feet to sea level:	13.38	Note:	Not Reported
Level reading date:	1985-10-01	Feet below surface:	Not Reported
Feet to sea level:	12.45	Note:	Not Reported
Level reading date:	1985-05-21	Feet below surface:	Not Reported
Feet to sea level:	12.53	Note:	Not Reported
Level reading date:	1984-12-18	Feet below surface:	Not Reported
Feet to sea level:	12.91	Note:	Not Reported
Level reading date:	1984-10-05	Feet below surface:	Not Reported
Feet to sea level:	13.24	Note:	Not Reported
Level reading date:	1984-06-28	Feet below surface:	Not Reported
Feet to sea level:	13.60	Note:	Not Reported
Level reading date:	1984-03-16	Feet below surface:	Not Reported
Feet to sea level:	13.38	Note:	Not Reported
Level reading date:	1984-01-05	Feet below surface:	Not Reported
Feet to sea level:	5.13	Note:	Not Reported
Level reading date:	1983-09-28	Feet below surface:	Not Reported
Feet to sea level:	5.98	Note:	Not Reported
Level reading date:	1983-06-29	Feet below surface:	Not Reported
Feet to sea level:	12.13	Note:	Not Reported
Level reading date:	1983-03-25	Feet below surface:	Not Reported
Feet to sea level:	12.38	Note:	Not Reported
Level reading date:	1982-12-21	Feet below surface:	Not Reported
Feet to sea level:	11.88	Note:	Not Reported
Level reading date:	1982-10-06	Feet below surface:	Not Reported
Feet to sea level:	13.28	Note:	Not Reported
Level reading date:	1982-06-30	Feet below surface:	Not Reported
Feet to sea level:	13.66	Note:	Not Reported
Level reading date:	1982-03-24	Feet below surface:	Not Reported
Feet to sea level:	13.42	Note:	Not Reported

Level reading date:	1981-12-29	Feet below surface:	Not Reported
Feet to sea level:	13.90	Note:	Not Reported
Level reading date:	1981-09-23	Feet below surface:	Not Reported
Feet to sea level:	14.24	Note:	Not Reported
Level reading date:	1981-06-25	Feet below surface:	Not Reported
Feet to sea level:	13.76	Note:	Not Reported
Level reading date:	1981-03-20	Feet below surface:	Not Reported
Feet to sea level:	13.94	Note:	Not Reported
Level reading date:	1981-02-10	Feet below surface:	Not Reported
Feet to sea level:	13.43	Note:	Not Reported
Level reading date:	1980-12-30	Feet below surface:	Not Reported
Feet to sea level:	13.16	Note:	Not Reported
Level reading date:	1980-09-23	Feet below surface:	Not Reported
Feet to sea level:	13.35	Note:	Not Reported
Level reading date:	1980-06-24	Feet below surface:	Not Reported
Feet to sea level:	13.06	Note:	Not Reported
Level reading date:	1980-06-10	Feet below surface:	Not Reported
Feet to sea level:	14.02	Note:	Not Reported
Level reading date:	1980-04-11	Feet below surface:	Not Reported
Feet to sea level:	12.13	Note:	Not Reported

21
North
1/2 - 1 Mile
Lower

FED USGS **USGS40000828732**

Organization ID:	USGS-NY	Organization Name:	USGS New York Water Science Center
Monitor Location:	K 658. 1	Type:	Well
Description:	Not Reported	HUC:	02030201
Drainage Area:	Not Reported	Drainage Area Units:	Not Reported
Contrib Drainage Area:	Not Reported	Contrib Drainage Area Unts:	Not Reported
Aquifer:	Not Reported	Formation Type:	Not Reported
Aquifer Type:	Not Reported	Construction Date:	Not Reported
Well Depth:	Not Reported	Well Depth Units:	Not Reported
Well Hole Depth:	201	Well Hole Depth Units:	ft

22
WNW
1/2 - 1 Mile
Lower

FED USGS **USGS40000828549**

Organization ID:	USGS-NY	Organization Name:	USGS New York Water Science Center
Monitor Location:	K 655. 1	Type:	Well
Description:	Not Reported	HUC:	02030201
Drainage Area:	Not Reported	Drainage Area Units:	Not Reported
Contrib Drainage Area:	Not Reported	Contrib Drainage Area Unts:	Not Reported
Aquifer:	Not Reported	Formation Type:	Not Reported
Aquifer Type:	Not Reported	Construction Date:	Not Reported
Well Depth:	Not Reported	Well Depth Units:	Not Reported
Well Hole Depth:	214	Well Hole Depth Units:	ft

Map ID
Direction
Distance
Elevation | Database | EDR ID Number

E23
WNW
1/2 - 1 Mile
Lower

FED USGS **USGS40000828587**

Organization ID:	USGS-NY	Organization Name:	USGS New York Water Science Center
Monitor Location:	K 656. 1	Type:	Well
Description:	Not Reported	HUC:	02030201
Drainage Area:	Not Reported	Drainage Area Units:	Not Reported
Contrib Drainage Area:	Not Reported	Contrib Drainage Area Unts:	Not Reported
Aquifer:	Not Reported	Formation Type:	Not Reported
Aquifer Type:	Not Reported	Construction Date:	Not Reported
Well Depth:	Not Reported	Well Depth Units:	Not Reported
Well Hole Depth:	159	Well Hole Depth Units:	ft

F24
NW
1/2 - 1 Mile
Lower

FED USGS **USGS40000828619**

Organization ID:	USGS-NY	Organization Name:	USGS New York Water Science Center
Monitor Location:	K 660. 1	Type:	Well
Description:	Not Reported	HUC:	02030201
Drainage Area:	Not Reported	Drainage Area Units:	Not Reported
Contrib Drainage Area:	Not Reported	Contrib Drainage Area Unts:	Not Reported
Aquifer:	Not Reported	Formation Type:	Not Reported
Aquifer Type:	Not Reported	Construction Date:	Not Reported
Well Depth:	Not Reported	Well Depth Units:	Not Reported
Well Hole Depth:	125	Well Hole Depth Units:	ft

E25
WNW
1/2 - 1 Mile
Lower

FED USGS **USGS40000828606**

Organization ID:	USGS-NY	Organization Name:	USGS New York Water Science Center
Monitor Location:	K 277. 1	Type:	Well
Description:	5401	HUC:	02030201
Drainage Area:	Not Reported	Drainage Area Units:	Not Reported
Contrib Drainage Area:	Not Reported	Contrib Drainage Area Unts:	Not Reported
Aquifer:	Not Reported	Formation Type:	Not Reported
Aquifer Type:	Not Reported	Construction Date:	Not Reported
Well Depth:	83	Well Depth Units:	ft
Well Hole Depth:	146	Well Hole Depth Units:	ft

26
SE
1/2 - 1 Mile
Higher

FED USGS **USGS40000828264**

Organization ID:	USGS-NY	Organization Name:	USGS New York Water Science Center
Monitor Location:	K 2450. 1	Type:	Well
Description:	Not Reported	HUC:	02030201
Drainage Area:	Not Reported	Drainage Area Units:	Not Reported

Contrib Drainage Area:	Not Reported	Contrib Drainage Area Unts:	Not Reported
Aquifer:	Not Reported	Formation Type:	Not Reported
Aquifer Type:	Not Reported	Construction Date:	Not Reported
Well Depth:	Not Reported	Well Depth Units:	Not Reported
Well Hole Depth:	101	Well Hole Depth Units:	ft

27
NW
1/2 - 1 Mile
Lower

FED USGS **USGS40000828703**

Organization ID:	USGS-NY	Organization Name:	USGS New York Water Science Center
Monitor Location:	K 661. 1	Type:	Well
Description:	Not Reported	HUC:	02030201
Drainage Area:	Not Reported	Drainage Area Units:	Not Reported
Contrib Drainage Area:	Not Reported	Contrib Drainage Area Unts:	Not Reported
Aquifer:	Not Reported	Formation Type:	Not Reported
Aquifer Type:	Not Reported	Construction Date:	Not Reported
Well Depth:	Not Reported	Well Depth Units:	Not Reported
Well Hole Depth:	148	Well Hole Depth Units:	ft

F28
WNW
1/2 - 1 Mile
Lower

FED USGS **USGS40000828620**

Organization ID:	USGS-NY	Organization Name:	USGS New York Water Science Center
Monitor Location:	K 320. 1	Type:	Well
Description:	5701	HUC:	02030201
Drainage Area:	Not Reported	Drainage Area Units:	Not Reported
Contrib Drainage Area:	Not Reported	Contrib Drainage Area Unts:	Not Reported
Aquifer:	Not Reported	Formation Type:	Not Reported
Aquifer Type:	Not Reported	Construction Date:	Not Reported
Well Depth:	Not Reported	Well Depth Units:	Not Reported
Well Hole Depth:	114	Well Hole Depth Units:	ft

E29
WNW
1/2 - 1 Mile
Lower

FED USGS **USGS40000828602**

Organization ID:	USGS-NY	Organization Name:	USGS New York Water Science Center
Monitor Location:	K 290. 1	Type:	Well
Description:	0001	HUC:	02030201
Drainage Area:	Not Reported	Drainage Area Units:	Not Reported
Contrib Drainage Area:	Not Reported	Contrib Drainage Area Unts:	Not Reported
Aquifer:	Not Reported	Formation Type:	Not Reported
Aquifer Type:	Not Reported	Construction Date:	Not Reported
Well Depth:	Not Reported	Well Depth Units:	Not Reported
Well Hole Depth:	104	Well Hole Depth Units:	ft

Map ID
Direction
Distance
Elevation | Database | EDR ID Number

30
ESE
1/2 - 1 Mile
Higher

FED USGS **USGS40000828390**

Organization ID:	USGS-NY	Organization Name:	USGS New York Water Science Center
Monitor Location:	K 2556. 1	Type:	Well
Description:	1601	HUC:	02030201
Drainage Area:	Not Reported	Drainage Area Units:	Not Reported
Contrib Drainage Area:	Not Reported	Contrib Drainage Area Unts:	Not Reported
Aquifer:	Not Reported	Formation Type:	Not Reported
Aquifer Type:	Not Reported	Construction Date:	Not Reported
Well Depth:	Not Reported	Well Depth Units:	Not Reported
Well Hole Depth:	165	Well Hole Depth Units:	ft

31
WNW
1/2 - 1 Mile
Lower

FED USGS **USGS40000828627**

Organization ID:	USGS-NY	Organization Name:	USGS New York Water Science Center
Monitor Location:	K 259. 1	Type:	Well
Description:	5901	HUC:	02030201
Drainage Area:	Not Reported	Drainage Area Units:	Not Reported
Contrib Drainage Area:	Not Reported	Contrib Drainage Area Unts:	Not Reported
Aquifer:	Not Reported	Formation Type:	Not Reported
Aquifer Type:	Not Reported	Construction Date:	Not Reported
Well Depth:	86	Well Depth Units:	ft
Well Hole Depth:	113	Well Hole Depth Units:	ft

G32
NNW
1/2 - 1 Mile
Lower

FED USGS **USGS40000828733**

Organization ID:	USGS-NY	Organization Name:	USGS New York Water Science Center
Monitor Location:	K 3276. 1	Type:	Well
Description:	Not Reported	HUC:	02030201
Drainage Area:	Not Reported	Drainage Area Units:	Not Reported
Contrib Drainage Area:	Not Reported	Contrib Drainage Area Unts:	Not Reported
Aquifer:	Northern Atlantic Coastal Plain aquifer system		
Formation Type:	Glacial Aquifer, Upper	Aquifer Type:	Not Reported
Construction Date:	Not Reported	Well Depth:	54
Well Depth Units:	ft	Well Hole Depth:	54
Well Hole Depth Units:	ft		

Ground water levels,Number of Measurements:	176	Level reading date:	2003-08-26
Feet below surface:	Not Reported	Feet to sea level:	5.76
Note:	Not Reported		
Level reading date:	2003-06-25	Feet below surface:	Not Reported
Feet to sea level:	5.83	Note:	Not Reported
Level reading date:	2003-05-20	Feet below surface:	Not Reported
Feet to sea level:	5.66	Note:	Not Reported

Level reading date:	2003-04-28	Feet below surface:	Not Reported
Feet to sea level:	5.80	Note:	Not Reported
Level reading date:	2003-03-17	Feet below surface:	Not Reported
Feet to sea level:	5.85	Note:	Not Reported
Level reading date:	2003-01-28	Feet below surface:	Not Reported
Feet to sea level:	5.65	Note:	Not Reported
Level reading date:	2002-12-27	Feet below surface:	Not Reported
Feet to sea level:	5.62	Note:	Not Reported
Level reading date:	2002-11-26	Feet below surface:	Not Reported
Feet to sea level:	5.35	Note:	Not Reported
Level reading date:	2002-10-21	Feet below surface:	Not Reported
Feet to sea level:	5.03	Note:	Not Reported
Level reading date:	2002-09-25	Feet below surface:	Not Reported
Feet to sea level:	4.80	Note:	Not Reported
Level reading date:	2002-08-30	Feet below surface:	Not Reported
Feet to sea level:	4.68	Note:	Not Reported
Level reading date:	2002-07-22	Feet below surface:	Not Reported
Feet to sea level:	4.75	Note:	Not Reported
Level reading date:	2002-06-19	Feet below surface:	Not Reported
Feet to sea level:	4.80	Note:	Not Reported
Level reading date:	2002-05-29	Feet below surface:	Not Reported
Feet to sea level:	4.93	Note:	Not Reported
Level reading date:	2002-04-24	Feet below surface:	Not Reported
Feet to sea level:	4.97	Note:	Not Reported
Level reading date:	2002-03-21	Feet below surface:	Not Reported
Feet to sea level:	5.04	Note:	Not Reported
Level reading date:	2002-02-27	Feet below surface:	Not Reported
Feet to sea level:	5.01	Note:	Not Reported
Level reading date:	2002-01-28	Feet below surface:	Not Reported
Feet to sea level:	5.12	Note:	Not Reported
Level reading date:	2001-12-28	Feet below surface:	Not Reported
Feet to sea level:	5.18	Note:	Not Reported
Level reading date:	2001-11-15	Feet below surface:	Not Reported
Feet to sea level:	5.34	Note:	Not Reported
Level reading date:	2001-10-24	Feet below surface:	Not Reported
Feet to sea level:	5.41	Note:	Not Reported
Level reading date:	2001-09-26	Feet below surface:	Not Reported
Feet to sea level:	5.37	Note:	Not Reported
Level reading date:	2001-08-29	Feet below surface:	Not Reported
Feet to sea level:	5.36	Note:	Not Reported
Level reading date:	2001-07-24	Feet below surface:	Not Reported
Feet to sea level:	5.45	Note:	Not Reported

Level reading date:	2001-06-28	Feet below surface:	Not Reported
Feet to sea level:	5.56	Note:	Not Reported
Level reading date:	2001-05-24	Feet below surface:	Not Reported
Feet to sea level:	5.70	Note:	Not Reported
Level reading date:	2001-04-25	Feet below surface:	Not Reported
Feet to sea level:	5.91	Note:	Not Reported
Level reading date:	2001-03-20	Feet below surface:	Not Reported
Feet to sea level:	5.53	Note:	Not Reported
Level reading date:	2001-02-22	Feet below surface:	Not Reported
Feet to sea level:	5.47	Note:	Not Reported
Level reading date:	2001-01-17	Feet below surface:	Not Reported
Feet to sea level:	5.33	Note:	Not Reported
Level reading date:	2000-12-19	Feet below surface:	Not Reported
Feet to sea level:	5.31	Note:	Not Reported
Level reading date:	2000-11-28	Feet below surface:	Not Reported
Feet to sea level:	5.22	Note:	Not Reported
Level reading date:	2000-10-24	Feet below surface:	Not Reported
Feet to sea level:	5.33	Note:	Not Reported
Level reading date:	2000-09-27	Feet below surface:	Not Reported
Feet to sea level:	5.28	Note:	Not Reported
Level reading date:	2000-08-24	Feet below surface:	Not Reported
Feet to sea level:	5.35	Note:	Not Reported
Level reading date:	2000-07-27	Feet below surface:	Not Reported
Feet to sea level:	5.21	Note:	Not Reported
Level reading date:	2000-06-28	Feet below surface:	Not Reported
Feet to sea level:	5.30	Note:	Not Reported
Level reading date:	2000-05-23	Feet below surface:	Not Reported
Feet to sea level:	5.26	Note:	Not Reported
Level reading date:	2000-04-27	Feet below surface:	Not Reported
Feet to sea level:	5.35	Note:	Not Reported
Level reading date:	2000-03-22	Feet below surface:	Not Reported
Feet to sea level:	5.27	Note:	Not Reported
Level reading date:	2000-02-29	Feet below surface:	Not Reported
Feet to sea level:	5.31	Note:	Not Reported
Level reading date:	1999-12-13	Feet below surface:	Not Reported
Feet to sea level:	5.12	Note:	Not Reported
Level reading date:	1999-11-23	Feet below surface:	Not Reported
Feet to sea level:	5.31	Note:	Not Reported
Level reading date:	1999-10-19	Feet below surface:	Not Reported
Feet to sea level:	5.27	Note:	Not Reported
Level reading date:	1999-09-23	Feet below surface:	Not Reported
Feet to sea level:	5.18	Note:	Not Reported

Level reading date:	1999-08-17	Feet below surface:	Not Reported
Feet to sea level:	4.95	Note:	Not Reported
Level reading date:	1999-07-20	Feet below surface:	Not Reported
Feet to sea level:	4.99	Note:	Not Reported
Level reading date:	1999-06-24	Feet below surface:	Not Reported
Feet to sea level:	5.10	Note:	Not Reported
Level reading date:	1999-05-18	Feet below surface:	Not Reported
Feet to sea level:	5.33	Note:	Not Reported
Level reading date:	1999-04-28	Feet below surface:	Not Reported
Feet to sea level:	5.52	Note:	Not Reported
Level reading date:	1999-03-23	Feet below surface:	Not Reported
Feet to sea level:	5.48	Note:	Not Reported
Level reading date:	1999-03-02	Feet below surface:	Not Reported
Feet to sea level:	5.49	Note:	Not Reported
Level reading date:	1999-01-27	Feet below surface:	Not Reported
Feet to sea level:	5.40	Note:	Not Reported
Level reading date:	1998-11-24	Feet below surface:	Not Reported
Feet to sea level:	5.43	Note:	Not Reported
Level reading date:	1998-10-29	Feet below surface:	Not Reported
Feet to sea level:	5.37	Note:	Not Reported
Level reading date:	1998-09-29	Feet below surface:	Not Reported
Feet to sea level:	5.48	Note:	Not Reported
Level reading date:	1998-09-01	Feet below surface:	Not Reported
Feet to sea level:	5.63	Note:	Not Reported
Level reading date:	1998-07-28	Feet below surface:	Not Reported
Feet to sea level:	5.89	Note:	Not Reported
Level reading date:	1998-06-10	Feet below surface:	Not Reported
Feet to sea level:	6.09	Note:	Not Reported
Level reading date:	1998-05-20	Feet below surface:	Not Reported
Feet to sea level:	6.27	Note:	Not Reported
Level reading date:	1998-04-29	Feet below surface:	Not Reported
Feet to sea level:	6.01	Note:	Not Reported
Level reading date:	1998-03-25	Feet below surface:	Not Reported
Feet to sea level:	5.93	Note:	Not Reported
Level reading date:	1998-01-29	Feet below surface:	Not Reported
Feet to sea level:	5.84	Note:	Not Reported
Level reading date:	1997-12-17	Feet below surface:	Not Reported
Feet to sea level:	5.48	Note:	Not Reported
Level reading date:	1997-11-26	Feet below surface:	Not Reported
Feet to sea level:	5.57	Note:	Not Reported
Level reading date:	1997-11-05	Feet below surface:	Not Reported
Feet to sea level:	5.39	Note:	Not Reported

Level reading date:	1997-09-29	Feet below surface:	Not Reported
Feet to sea level:	5.46	Note:	Not Reported
Level reading date:	1997-07-23	Feet below surface:	Not Reported
Feet to sea level:	5.47	Note:	Not Reported
Level reading date:	1997-06-26	Feet below surface:	Not Reported
Feet to sea level:	5.58	Note:	Not Reported
Level reading date:	1997-05-29	Feet below surface:	Not Reported
Feet to sea level:	5.64	Note:	Not Reported
Level reading date:	1997-03-18	Feet below surface:	Not Reported
Feet to sea level:	5.83	Note:	Not Reported
Level reading date:	1997-02-28	Feet below surface:	Not Reported
Feet to sea level:	5.85	Note:	Not Reported
Level reading date:	1997-01-24	Feet below surface:	Not Reported
Feet to sea level:	5.79	Note:	Not Reported
Level reading date:	1997-01-07	Feet below surface:	Not Reported
Feet to sea level:	5.95	Note:	Not Reported
Level reading date:	1996-09-19	Feet below surface:	Not Reported
Feet to sea level:	5.54	Note:	Not Reported
Level reading date:	1996-07-02	Feet below surface:	Not Reported
Feet to sea level:	5.64	Note:	Not Reported
Level reading date:	1996-03-13	Feet below surface:	Not Reported
Feet to sea level:	5.68	Note:	Not Reported
Level reading date:	1995-11-28	Feet below surface:	Not Reported
Feet to sea level:	5.46	Note:	Not Reported
Level reading date:	1995-09-26	Feet below surface:	Not Reported
Feet to sea level:	5.16	Note:	Not Reported
Level reading date:	1995-05-23	Feet below surface:	Not Reported
Feet to sea level:	5.53	Note:	Not Reported
Level reading date:	1995-03-14	Feet below surface:	Not Reported
Feet to sea level:	5.72	Note:	Not Reported
Level reading date:	1995-01-25	Feet below surface:	Not Reported
Feet to sea level:	5.79	Note:	Not Reported
Level reading date:	1994-12-13	Feet below surface:	Not Reported
Feet to sea level:	5.74	Note:	Not Reported
Level reading date:	1994-10-18	Feet below surface:	Not Reported
Feet to sea level:	5.85	Note:	Not Reported
Level reading date:	1994-09-21	Feet below surface:	Not Reported
Feet to sea level:	5.77	Note:	Not Reported
Level reading date:	1994-08-24	Feet below surface:	Not Reported
Feet to sea level:	5.78	Note:	Not Reported
Level reading date:	1994-07-27	Feet below surface:	Not Reported
Feet to sea level:	5.83	Note:	Not Reported

Level reading date:	1994-06-20	Feet below surface:	Not Reported
Feet to sea level:	5.96	Note:	Not Reported
Level reading date:	1994-05-17	Feet below surface:	Not Reported
Feet to sea level:	6.25	Note:	Not Reported
Level reading date:	1994-04-26	Feet below surface:	Not Reported
Feet to sea level:	6.20	Note:	Not Reported
Level reading date:	1994-03-25	Feet below surface:	Not Reported
Feet to sea level:	6.11	Note:	Not Reported
Level reading date:	1993-12-27	Feet below surface:	Not Reported
Feet to sea level:	5.46	Note:	Not Reported
Level reading date:	1993-11-18	Feet below surface:	Not Reported
Feet to sea level:	5.50	Note:	Not Reported
Level reading date:	1993-10-28	Feet below surface:	Not Reported
Feet to sea level:	5.52	Note:	Not Reported
Level reading date:	1993-09-15	Feet below surface:	Not Reported
Feet to sea level:	5.33	Note:	Not Reported
Level reading date:	1993-08-18	Feet below surface:	Not Reported
Feet to sea level:	5.37	Note:	Not Reported
Level reading date:	1993-07-15	Feet below surface:	Not Reported
Feet to sea level:	5.62	Note:	Not Reported
Level reading date:	1993-06-22	Feet below surface:	Not Reported
Feet to sea level:	5.78	Note:	Not Reported
Level reading date:	1993-05-20	Feet below surface:	Not Reported
Feet to sea level:	6.08	Note:	Not Reported
Level reading date:	1993-04-29	Feet below surface:	Not Reported
Feet to sea level:	6.18	Note:	Not Reported
Level reading date:	1993-03-23	Feet below surface:	Not Reported
Feet to sea level:	5.59	Note:	Not Reported
Level reading date:	1993-02-24	Feet below surface:	Not Reported
Feet to sea level:	5.82	Note:	Not Reported
Level reading date:	1993-01-26	Feet below surface:	Not Reported
Feet to sea level:	5.44	Note:	Not Reported
Level reading date:	1992-12-29	Feet below surface:	Not Reported
Feet to sea level:	5.38	Note:	Not Reported
Level reading date:	1992-11-24	Feet below surface:	Not Reported
Feet to sea level:	5.25	Note:	Not Reported
Level reading date:	1992-10-28	Feet below surface:	Not Reported
Feet to sea level:	5.26	Note:	Not Reported
Level reading date:	1992-09-16	Feet below surface:	Not Reported
Feet to sea level:	5.32	Note:	Not Reported
Level reading date:	1992-08-25	Feet below surface:	Not Reported
Feet to sea level:	5.29	Note:	Not Reported

Level reading date:	1992-07-15	Feet below surface:	Not Reported
Feet to sea level:	5.30	Note:	Not Reported
Level reading date:	1992-06-23	Feet below surface:	Not Reported
Feet to sea level:	5.37	Note:	Not Reported
Level reading date:	1992-06-15	Feet below surface:	Not Reported
Feet to sea level:	5.37	Note:	Not Reported
Level reading date:	1992-05-12	Feet below surface:	Not Reported
Feet to sea level:	5.59	Note:	Not Reported
Level reading date:	1992-04-14	Feet below surface:	Not Reported
Feet to sea level:	5.70	Note:	Not Reported
Level reading date:	1992-03-18	Feet below surface:	Not Reported
Feet to sea level:	5.66	Note:	Not Reported
Level reading date:	1992-02-19	Feet below surface:	Not Reported
Feet to sea level:	5.83	Note:	Not Reported
Level reading date:	1992-01-22	Feet below surface:	Not Reported
Feet to sea level:	5.72	Note:	Not Reported
Level reading date:	1991-12-18	Feet below surface:	Not Reported
Feet to sea level:	5.81	Note:	Not Reported
Level reading date:	1991-11-14	Feet below surface:	Not Reported
Feet to sea level:	5.84	Note:	Not Reported
Level reading date:	1991-10-16	Feet below surface:	Not Reported
Feet to sea level:	5.78	Note:	Not Reported
Level reading date:	1991-09-24	Feet below surface:	Not Reported
Feet to sea level:	5.66	Note:	Not Reported
Level reading date:	1991-05-15	Feet below surface:	Not Reported
Feet to sea level:	6.02	Note:	Not Reported
Level reading date:	1991-04-15	Feet below surface:	Not Reported
Feet to sea level:	6.13	Note:	Not Reported
Level reading date:	1991-03-20	Feet below surface:	Not Reported
Feet to sea level:	6.01	Note:	Not Reported
Level reading date:	1991-02-21	Feet below surface:	Not Reported
Feet to sea level:	5.65	Note:	Not Reported
Level reading date:	1991-01-24	Feet below surface:	Not Reported
Feet to sea level:	5.89	Note:	Not Reported
Level reading date:	1990-12-10	Feet below surface:	Not Reported
Feet to sea level:	5.84	Note:	Not Reported
Level reading date:	1990-11-13	Feet below surface:	Not Reported
Feet to sea level:	6.01	Note:	Not Reported
Level reading date:	1990-10-10	Feet below surface:	Not Reported
Feet to sea level:	5.96	Note:	Not Reported
Level reading date:	1990-09-12	Feet below surface:	Not Reported
Feet to sea level:	5.91	Note:	Not Reported

Level reading date:	1990-08-14	Feet below surface:	Not Reported
Feet to sea level:	5.71	Note:	Not Reported
Level reading date:	1990-07-12	Feet below surface:	Not Reported
Feet to sea level:	5.67	Note:	Not Reported
Level reading date:	1990-06-20	Feet below surface:	Not Reported
Feet to sea level:	5.68	Note:	Not Reported
Level reading date:	1990-05-25	Feet below surface:	Not Reported
Feet to sea level:	5.59	Note:	Not Reported
Level reading date:	1990-04-24	Feet below surface:	Not Reported
Feet to sea level:	5.87	Note:	Not Reported
Level reading date:	1990-04-04	Feet below surface:	Not Reported
Feet to sea level:	5.67	Note:	Not Reported
Level reading date:	1990-03-27	Feet below surface:	Not Reported
Feet to sea level:	5.61	Note:	Not Reported
Level reading date:	1990-02-26	Feet below surface:	Not Reported
Feet to sea level:	6.33	Note:	Not Reported
Level reading date:	1990-01-24	Feet below surface:	Not Reported
Feet to sea level:	5.79	Note:	Not Reported
Level reading date:	1989-12-28	Feet below surface:	Not Reported
Feet to sea level:	6.02	Note:	Not Reported
Level reading date:	1989-11-21	Feet below surface:	Not Reported
Feet to sea level:	5.89	Note:	Not Reported
Level reading date:	1989-10-27	Feet below surface:	Not Reported
Feet to sea level:	6.00	Note:	Not Reported
Level reading date:	1989-09-29	Feet below surface:	Not Reported
Feet to sea level:	5.84	Note:	Not Reported
Level reading date:	1989-08-31	Feet below surface:	Not Reported
Feet to sea level:	5.83	Note:	Not Reported
Level reading date:	1989-07-25	Feet below surface:	Not Reported
Feet to sea level:	5.97	Note:	Not Reported
Level reading date:	1989-06-22	Feet below surface:	Not Reported
Feet to sea level:	5.90	Note:	Not Reported
Level reading date:	1989-05-22	Feet below surface:	Not Reported
Feet to sea level:	5.48	Note:	Not Reported
Level reading date:	1989-04-28	Feet below surface:	Not Reported
Feet to sea level:	5.23	Note:	Not Reported
Level reading date:	1989-03-29	Feet below surface:	Not Reported
Feet to sea level:	5.05	Note:	Not Reported
Level reading date:	1989-02-28	Feet below surface:	Not Reported
Feet to sea level:	5.50	Note:	Not Reported
Level reading date:	1989-01-17	Feet below surface:	Not Reported
Feet to sea level:	5.62	Note:	Not Reported

Level reading date:	1988-12-09	Feet below surface:	Not Reported
Feet to sea level:	5.61	Note:	Not Reported
Level reading date:	1988-11-16	Feet below surface:	Not Reported
Feet to sea level:	5.01	Note:	Not Reported
Level reading date:	1988-10-19	Feet below surface:	Not Reported
Feet to sea level:	5.16	Note:	Not Reported
Level reading date:	1988-09-14	Feet below surface:	Not Reported
Feet to sea level:	5.08	Note:	Not Reported
Level reading date:	1988-08-31	Feet below surface:	Not Reported
Feet to sea level:	5.08	Note:	Not Reported
Level reading date:	1988-07-22	Feet below surface:	Not Reported
Feet to sea level:	5.04	Note:	Not Reported
Level reading date:	1988-06-17	Feet below surface:	Not Reported
Feet to sea level:	5.06	Note:	Not Reported
Level reading date:	1988-06-01	Feet below surface:	Not Reported
Feet to sea level:	5.73	Note:	Not Reported
Level reading date:	1985-10-01	Feet below surface:	Not Reported
Feet to sea level:	4.30	Note:	Not Reported
Level reading date:	1985-05-21	Feet below surface:	Not Reported
Feet to sea level:	5.30	Note:	Not Reported
Level reading date:	1984-12-18	Feet below surface:	Not Reported
Feet to sea level:	6.03	Note:	Not Reported
Level reading date:	1984-10-04	Feet below surface:	Not Reported
Feet to sea level:	6.14	Note:	Not Reported
Level reading date:	1984-06-28	Feet below surface:	Not Reported
Feet to sea level:	6.64	Note:	Not Reported
Level reading date:	1984-03-16	Feet below surface:	Not Reported
Feet to sea level:	6.33	Note:	Not Reported
Level reading date:	1984-01-05	Feet below surface:	Not Reported
Feet to sea level:	6.71	Note:	Not Reported
Level reading date:	1983-09-28	Feet below surface:	Not Reported
Feet to sea level:	6.16	Note:	Not Reported
Level reading date:	1983-06-29	Feet below surface:	Not Reported
Feet to sea level:	5.63	Note:	Not Reported
Level reading date:	1983-03-25	Feet below surface:	Not Reported
Feet to sea level:	5.98	Note:	Not Reported
Level reading date:	1982-12-21	Feet below surface:	Not Reported
Feet to sea level:	5.55	Note:	Not Reported
Level reading date:	1982-10-06	Feet below surface:	Not Reported
Feet to sea level:	5.78	Note:	Not Reported
Level reading date:	1982-06-30	Feet below surface:	Not Reported
Feet to sea level:	5.82	Note:	Not Reported

Level reading date:	1982-04-01	Feet below surface:	Not Reported
Feet to sea level:	5.98	Note:	Not Reported
Level reading date:	1981-12-29	Feet below surface:	Not Reported
Feet to sea level:	5.80	Note:	Not Reported
Level reading date:	1981-09-23	Feet below surface:	Not Reported
Feet to sea level:	5.23	Note:	Not Reported
Level reading date:	1981-06-29	Feet below surface:	Not Reported
Feet to sea level:	5.09	Note:	Not Reported
Level reading date:	1981-04-01	Feet below surface:	Not Reported
Feet to sea level:	5.98	Note:	Not Reported

33
NW
1/2 - 1 Mile
Lower

NY WELLS **NYREG1000000192**

Well Number:	K003542	Owner:	Pratt Institute
Well Depth:	230	Diameter:	2
Casing Length:	0	Screen Diameter:	0
Screen Length:	0		

H34
NW
1/2 - 1 Mile
Lower

FED USGS **USGS40000828660**

Organization ID:	USGS-NY	Organization Name:	USGS New York Water Science Center
Monitor Location:	K 1302. 1	Type:	Well
Description:	5701	HUC:	02030201
Drainage Area:	Not Reported	Drainage Area Units:	Not Reported
Contrib Drainage Area:	Not Reported	Contrib Drainage Area Unts:	Not Reported
Aquifer:	Northern Atlantic Coastal Plain aquifer system		
Formation Type:	Glacial Aquifer, Upper	Aquifer Type:	Not Reported
Construction Date:	Not Reported	Well Depth:	Not Reported
Well Depth Units:	Not Reported	Well Hole Depth:	79
Well Hole Depth Units:	ft		

G35
NNW
1/2 - 1 Mile
Lower

FED USGS **USGS40000828742**

Organization ID:	USGS-NY	Organization Name:	USGS New York Water Science Center
Monitor Location:	K 3276. 2	Type:	Well
Description:	E/SIDE OF ST. EDWARDS ST, 75 FT S/O MYRTLE AVE		
HUC:	02030201	Drainage Area:	Not Reported
Drainage Area Units:	Not Reported	Contrib Drainage Area:	Not Reported
Contrib Drainage Area Unts:	Not Reported		
Aquifer:	Northern Atlantic Coastal Plain aquifer system		
Formation Type:	Glacial Aquifer, Upper	Aquifer Type:	Unconfined single aquifer
Construction Date:	20040427	Well Depth:	60
Well Depth Units:	ft	Well Hole Depth:	60
Well Hole Depth Units:	ft		

Map ID
Direction
Distance
Elevation | Database | EDR ID Number

I36
WSW
1/2 - 1 Mile
Lower

FED USGS **USGS40000828294**

Organization ID:	USGS-NY	Organization Name:	USGS New York Water Science Center
Monitor Location:	K 930. 1	Type:	Well
Description:	0401	HUC:	02030201
Drainage Area:	Not Reported	Drainage Area Units:	Not Reported
Contrib Drainage Area:	Not Reported	Contrib Drainage Area Unts:	Not Reported
Aquifer:	Not Reported	Formation Type:	Not Reported
Aquifer Type:	Not Reported	Construction Date:	Not Reported
Well Depth:	Not Reported	Well Depth Units:	Not Reported
Well Hole Depth:	180	Well Hole Depth Units:	ft

37
NE
1/2 - 1 Mile
Lower

FED USGS **USGS40000828675**

Organization ID:	USGS-NY	Organization Name:	USGS New York Water Science Center
Monitor Location:	K 256. 1	Type:	Well
Description:	2501	HUC:	02030201
Drainage Area:	Not Reported	Drainage Area Units:	Not Reported
Contrib Drainage Area:	Not Reported	Contrib Drainage Area Unts:	Not Reported
Aquifer:	Not Reported	Formation Type:	Not Reported
Aquifer Type:	Not Reported	Construction Date:	Not Reported
Well Depth:	174	Well Depth Units:	ft
Well Hole Depth:	206	Well Hole Depth Units:	ft

38
NNW
1/2 - 1 Mile
Lower

FED USGS **USGS40000828780**

Organization ID:	USGS-NY	Organization Name:	USGS New York Water Science Center
Monitor Location:	K 729. 1	Type:	Well
Description:	Not Reported	HUC:	02030201
Drainage Area:	Not Reported	Drainage Area Units:	Not Reported
Contrib Drainage Area:	Not Reported	Contrib Drainage Area Unts:	Not Reported
Aquifer:	Not Reported	Formation Type:	Not Reported
Aquifer Type:	Not Reported	Construction Date:	Not Reported
Well Depth:	Not Reported	Well Depth Units:	Not Reported
Well Hole Depth:	175	Well Hole Depth Units:	ft

I39
WSW
1/2 - 1 Mile
Lower

FED USGS **USGS40000828295**

Organization ID:	USGS-NY	Organization Name:	USGS New York Water Science Center
Monitor Location:	K 956. 1	Type:	Well
Description:	0501	HUC:	02030201
Drainage Area:	Not Reported	Drainage Area Units:	Not Reported

Contrib Drainage Area:	Not Reported	Contrib Drainage Area Unts:	Not Reported
Aquifer:	Not Reported	Formation Type:	Not Reported
Aquifer Type:	Not Reported	Construction Date:	Not Reported
Well Depth:	Not Reported	Well Depth Units:	Not Reported
Well Hole Depth:	182	Well Hole Depth Units:	ft

I40
WSW
1/2 - 1 Mile
Lower

FED USGS **USGS40000828296**

Organization ID:	USGS-NY	Organization Name:	USGS New York Water Science Center
Monitor Location:	K 1030. 1	Type:	Well
Description:	Not Reported	HUC:	02030201
Drainage Area:	Not Reported	Drainage Area Units:	Not Reported
Contrib Drainage Area:	Not Reported	Contrib Drainage Area Unts:	Not Reported
Aquifer:	Not Reported	Formation Type:	Not Reported
Aquifer Type:	Not Reported	Construction Date:	Not Reported
Well Depth:	Not Reported	Well Depth Units:	Not Reported
Well Hole Depth:	182	Well Hole Depth Units:	ft

J41
North
1/2 - 1 Mile
Lower

FED USGS **USGS40000828787**

Organization ID:	USGS-NY	Organization Name:	USGS New York Water Science Center
Monitor Location:	K 1288. 1	Type:	Well
Description:	Not Reported	HUC:	02030201
Drainage Area:	Not Reported	Drainage Area Units:	Not Reported
Contrib Drainage Area:	Not Reported	Contrib Drainage Area Unts:	Not Reported
Aquifer:	Not Reported	Formation Type:	Not Reported
Aquifer Type:	Not Reported	Construction Date:	Not Reported
Well Depth:	Not Reported	Well Depth Units:	Not Reported
Well Hole Depth:	108	Well Hole Depth Units:	ft

K42
WNW
1/2 - 1 Mile
Lower

FED USGS **USGS40000828544**

Organization ID:	USGS-NY	Organization Name:	USGS New York Water Science Center
Monitor Location:	K 676. 1	Type:	Well
Description:	Not Reported	HUC:	02030201
Drainage Area:	Not Reported	Drainage Area Units:	Not Reported
Contrib Drainage Area:	Not Reported	Contrib Drainage Area Unts:	Not Reported
Aquifer:	Not Reported	Formation Type:	Not Reported
Aquifer Type:	Not Reported	Construction Date:	Not Reported
Well Depth:	Not Reported	Well Depth Units:	Not Reported
Well Hole Depth:	163	Well Hole Depth Units:	ft

GEOCHECK® - PHYSICAL SETTING SOURCE MAP FINDINGS

Map ID
Direction
Distance
Elevation

Database	EDR ID Number
FED USGS	**USGS40000828670**

H43
NW
1/2 - 1 Mile
Lower

Organization ID:	USGS-NY	Organization Name:	USGS New York Water Science Center
Monitor Location:	K 1347. 1	Type:	Well
Description:	Not Reported	HUC:	02030201
Drainage Area:	Not Reported	Drainage Area Units:	Not Reported
Contrib Drainage Area:	Not Reported	Contrib Drainage Area Unts:	Not Reported
Aquifer:	Northern Atlantic Coastal Plain aquifer system		
Formation Type:	Glacial Aquifer, Upper	Aquifer Type:	Not Reported
Construction Date:	Not Reported	Well Depth:	71
Well Depth Units:	ft	Well Hole Depth:	Not Reported
Well Hole Depth Units:	Not Reported		

Ground water levels,Number of Measurements:	344	Level reading date:	1977-03-28
Feet below surface:	Not Reported	Feet to sea level:	3.51
Note:	Not Reported		

Level reading date:	1976-10-05	Feet below surface:	Not Reported
Feet to sea level:	3.32	Note:	Not Reported
Level reading date:	1976-06-28	Feet below surface:	Not Reported
Feet to sea level:	3.03	Note:	Not Reported
Level reading date:	1976-03-23	Feet below surface:	Not Reported
Feet to sea level:	4.40	Note:	Not Reported
Level reading date:	1975-12-16	Feet below surface:	Not Reported
Feet to sea level:	4.05	Note:	Not Reported
Level reading date:	1975-10-07	Feet below surface:	Not Reported
Feet to sea level:	3.47	Note:	Not Reported
Level reading date:	1975-06-30	Feet below surface:	Not Reported
Feet to sea level:	3.84	Note:	Not Reported
Level reading date:	1975-03-26	Feet below surface:	Not Reported
Feet to sea level:	3.54	Note:	Not Reported
Level reading date:	1974-12-20	Feet below surface:	Not Reported
Feet to sea level:	3.50	Note:	Not Reported
Level reading date:	1974-09-05	Feet below surface:	Not Reported
Feet to sea level:	2.74	Note:	Not Reported
Level reading date:	1974-06-26	Feet below surface:	Not Reported
Feet to sea level:	2.38	Note:	Not Reported
Level reading date:	1974-03-19	Feet below surface:	Not Reported
Feet to sea level:	4.70	Note:	Not Reported
Level reading date:	1974-01-09	Feet below surface:	Not Reported
Feet to sea level:	3.85	Note:	Not Reported
Level reading date:	1973-09-25	Feet below surface:	Not Reported
Feet to sea level:	2.08	Note:	Not Reported

Level reading date:	1973-07-09	Feet below surface:	Not Reported
Feet to sea level:	2.88	Note:	Not Reported
Level reading date:	1973-04-03	Feet below surface:	Not Reported
Feet to sea level:	2.72	Note:	Not Reported
Level reading date:	1972-12-27	Feet below surface:	Not Reported
Feet to sea level:	2.51	Note:	Not Reported
Level reading date:	1972-09-29	Feet below surface:	Not Reported
Feet to sea level:	2.02	Note:	Not Reported
Level reading date:	1972-07-10	Feet below surface:	Not Reported
Feet to sea level:	2.70	Note:	Not Reported
Level reading date:	1972-03-28	Feet below surface:	Not Reported
Feet to sea level:	3.30	Note:	Not Reported
Level reading date:	1972-01-13	Feet below surface:	Not Reported
Feet to sea level:	2.98	Note:	Not Reported
Level reading date:	1971-09-27	Feet below surface:	Not Reported
Feet to sea level:	2.76	Note:	Not Reported
Level reading date:	1971-08-08	Feet below surface:	Not Reported
Feet to sea level:	2.83	Note:	Not Reported
Level reading date:	1970-10-30	Feet below surface:	Not Reported
Feet to sea level:	-2.06	Note:	Not Reported
Level reading date:	1970-03-13	Feet below surface:	Not Reported
Feet to sea level:	-2.83	Note:	Not Reported
Level reading date:	1969-11-10	Feet below surface:	Not Reported
Feet to sea level:	1.19	Note:	Not Reported
Level reading date:	1969-09-03	Feet below surface:	Not Reported
Feet to sea level:	0.95	Note:	Not Reported
Level reading date:	1969-04-22	Feet below surface:	Not Reported
Feet to sea level:	1.74	Note:	Not Reported
Level reading date:	1968-04-23	Feet below surface:	Not Reported
Feet to sea level:	-0.94	Note:	Not Reported
Level reading date:	1967-10-20	Feet below surface:	Not Reported
Feet to sea level:	0.80	Note:	Not Reported
Level reading date:	1967-03-29	Feet below surface:	Not Reported
Feet to sea level:	1.05	Note:	Not Reported
Level reading date:	1966-10-25	Feet below surface:	Not Reported
Feet to sea level:	0.11	Note:	Not Reported
Level reading date:	1966-05-04	Feet below surface:	Not Reported
Feet to sea level:	0.33	Note:	Not Reported
Level reading date:	1965-10-27	Feet below surface:	Not Reported
Feet to sea level:	-0.48	Note:	Not Reported
Level reading date:	1965-09-14	Feet below surface:	Not Reported
Feet to sea level:	-1.10	Note:	Not Reported

Level reading date:	1965-05-04	Feet below surface:	Not Reported
Feet to sea level:	0.87	Note:	Not Reported
Level reading date:	1964-10-30	Feet below surface:	Not Reported
Feet to sea level:	-0.90	Note:	Not Reported
Level reading date:	1964-04-23	Feet below surface:	Not Reported
Feet to sea level:	-0.46	Note:	Not Reported
Level reading date:	1963-04-26	Feet below surface:	Not Reported
Feet to sea level:	-0.01	Note:	Not Reported
Level reading date:	1962-04-26	Feet below surface:	Not Reported
Feet to sea level:	0.83	Note:	Not Reported
Level reading date:	1961-12-28	Feet below surface:	Not Reported
Feet to sea level:	-0.65	Note:	Not Reported
Level reading date:	1961-01-05	Feet below surface:	Not Reported
Feet to sea level:	-0.38	Note:	Not Reported
Level reading date:	1960-09-15	Feet below surface:	Not Reported
Feet to sea level:	-3.32	Note:	Not Reported
Level reading date:	1959-03-16	Feet below surface:	Not Reported
Feet to sea level:	-1.20	Note:	Not Reported
Level reading date:	1956-12-20	Feet below surface:	Not Reported
Feet to sea level:	-2.98	Note:	Not Reported
Level reading date:	1956-02-13	Feet below surface:	Not Reported
Feet to sea level:	-3.28	Note:	Not Reported
Level reading date:	1954-10-27	Feet below surface:	Not Reported
Feet to sea level:	-4.43	Note:	Not Reported
Level reading date:	1954-06-29	Feet below surface:	Not Reported
Feet to sea level:	-6.16	Note:	Not Reported
Level reading date:	1954-05-27	Feet below surface:	Not Reported
Feet to sea level:	-4.97	Note:	Not Reported
Level reading date:	1954-04-28	Feet below surface:	Not Reported
Feet to sea level:	-4.27	Note:	Not Reported
Level reading date:	1954-03-30	Feet below surface:	Not Reported
Feet to sea level:	-4.04	Note:	Not Reported
Level reading date:	1954-02-25	Feet below surface:	Not Reported
Feet to sea level:	-4.11	Note:	Not Reported
Level reading date:	1954-01-28	Feet below surface:	Not Reported
Feet to sea level:	-4.49	Note:	Not Reported
Level reading date:	1953-12-23	Feet below surface:	Not Reported
Feet to sea level:	-4.83	Note:	Not Reported
Level reading date:	1953-12-02	Feet below surface:	Not Reported
Feet to sea level:	-4.99	Note:	Not Reported
Level reading date:	1953-10-28	Feet below surface:	Not Reported
Feet to sea level:	-5.71	Note:	Not Reported

Level reading date:	1953-10-02	Feet below surface:	Not Reported
Feet to sea level:	-7.22	Note:	Not Reported
Level reading date:	1953-08-28	Feet below surface:	Not Reported
Feet to sea level:	-4.81	Note:	Not Reported
Level reading date:	1953-08-03	Feet below surface:	Not Reported
Feet to sea level:	-5.21	Note:	Not Reported
Level reading date:	1953-06-24	Feet below surface:	Not Reported
Feet to sea level:	-6.16	Note:	Not Reported
Level reading date:	1953-05-25	Feet below surface:	Not Reported
Feet to sea level:	-6.04	Note:	Not Reported
Level reading date:	1953-04-27	Feet below surface:	Not Reported
Feet to sea level:	-4.73	Note:	Not Reported
Level reading date:	1953-03-25	Feet below surface:	Not Reported
Feet to sea level:	-5.25	Note:	Not Reported
Level reading date:	1953-02-27	Feet below surface:	Not Reported
Feet to sea level:	-5.78	Note:	Not Reported
Level reading date:	1953-02-11	Feet below surface:	Not Reported
Feet to sea level:	-6.17	Note:	Not Reported
Level reading date:	1952-12-23	Feet below surface:	Not Reported
Feet to sea level:	-7.17	Note:	Not Reported
Level reading date:	1952-12-05	Feet below surface:	Not Reported
Feet to sea level:	-7.56	Note:	Not Reported
Level reading date:	1952-11-03	Feet below surface:	Not Reported
Feet to sea level:	-8.40	Note:	Not Reported
Level reading date:	1952-09-22	Feet below surface:	Not Reported
Feet to sea level:	-10.32	Note:	Not Reported
Level reading date:	1952-08-25	Feet below surface:	Not Reported
Feet to sea level:	-10.77	Note:	Not Reported
Level reading date:	1952-07-23	Feet below surface:	Not Reported
Feet to sea level:	-10.82	Note:	Not Reported
Level reading date:	1952-06-24	Feet below surface:	Not Reported
Feet to sea level:	-10.67	Note:	Not Reported
Level reading date:	1952-05-27	Feet below surface:	Not Reported
Feet to sea level:	-10.26	Note:	Not Reported
Level reading date:	1952-04-29	Feet below surface:	Not Reported
Feet to sea level:	-10.64	Note:	Not Reported
Level reading date:	1952-03-24	Feet below surface:	Not Reported
Feet to sea level:	-11.81	Note:	Not Reported
Level reading date:	1952-02-20	Feet below surface:	Not Reported
Feet to sea level:	-12.57	Note:	Not Reported
Level reading date:	1952-01-29	Feet below surface:	Not Reported
Feet to sea level:	-12.93	Note:	Not Reported

Level reading date:	1951-12-20	Feet below surface:	Not Reported
Feet to sea level:	-13.71	Note:	Not Reported
Level reading date:	1951-11-28	Feet below surface:	Not Reported
Feet to sea level:	-13.76	Note:	Not Reported
Level reading date:	1951-11-02	Feet below surface:	Not Reported
Feet to sea level:	-14.24	Note:	Not Reported
Level reading date:	1951-09-27	Feet below surface:	Not Reported
Feet to sea level:	-16.72	Note:	Not Reported
Level reading date:	1951-08-28	Feet below surface:	Not Reported
Feet to sea level:	-17.51	Note:	Not Reported
Level reading date:	1951-07-26	Feet below surface:	Not Reported
Feet to sea level:	-16.27	Note:	Not Reported
Level reading date:	1951-06-28	Feet below surface:	Not Reported
Feet to sea level:	-16.09	Note:	Not Reported
Level reading date:	1951-05-29	Feet below surface:	Not Reported
Feet to sea level:	-15.55	Note:	Not Reported
Level reading date:	1951-05-02	Feet below surface:	Not Reported
Feet to sea level:	-14.47	Note:	Not Reported
Level reading date:	1951-03-27	Feet below surface:	Not Reported
Feet to sea level:	-15.39	Note:	Not Reported
Level reading date:	1951-02-27	Feet below surface:	Not Reported
Feet to sea level:	-16.08	Note:	Not Reported
Level reading date:	1951-01-30	Feet below surface:	Not Reported
Feet to sea level:	-16.70	Note:	Not Reported
Level reading date:	1950-12-20	Feet below surface:	Not Reported
Feet to sea level:	-17.07	Note:	Not Reported
Level reading date:	1950-11-28	Feet below surface:	Not Reported
Feet to sea level:	-16.71	Note:	Not Reported
Level reading date:	1950-10-31	Feet below surface:	Not Reported
Feet to sea level:	-17.18	Note:	Not Reported
Level reading date:	1950-09-27	Feet below surface:	Not Reported
Feet to sea level:	-18.17	Note:	Not Reported
Level reading date:	1950-08-29	Feet below surface:	Not Reported
Feet to sea level:	-19.58	Note:	Not Reported
Level reading date:	1950-07-27	Feet below surface:	Not Reported
Feet to sea level:	-18.82	Note:	Not Reported
Level reading date:	1950-06-29	Feet below surface:	Not Reported
Feet to sea level:	-17.48	Note:	Not Reported
Level reading date:	1950-06-05	Feet below surface:	Not Reported
Feet to sea level:	-16.10	Note:	Not Reported
Level reading date:	1950-04-27	Feet below surface:	Not Reported
Feet to sea level:	-15.42	Note:	Not Reported

Level reading date:	1950-03-29	Feet below surface:	Not Reported
Feet to sea level:	-16.41	Note:	Not Reported
Level reading date:	1950-03-01	Feet below surface:	Not Reported
Feet to sea level:	-16.92	Note:	Not Reported
Level reading date:	1950-01-26	Feet below surface:	Not Reported
Feet to sea level:	-17.23	Note:	Not Reported
Level reading date:	1949-12-28	Feet below surface:	Not Reported
Feet to sea level:	-17.27	Note:	Not Reported
Level reading date:	1949-11-28	Feet below surface:	Not Reported
Feet to sea level:	-17.07	Note:	Not Reported
Level reading date:	1949-10-31	Feet below surface:	Not Reported
Feet to sea level:	-17.65	Note:	Not Reported
Level reading date:	1949-09-28	Feet below surface:	Not Reported
Feet to sea level:	-18.49	Note:	Not Reported
Level reading date:	1949-08-31	Feet below surface:	Not Reported
Feet to sea level:	-19.80	Note:	Not Reported
Level reading date:	1949-07-28	Feet below surface:	Not Reported
Feet to sea level:	-19.52	Note:	Not Reported
Level reading date:	1949-07-01	Feet below surface:	Not Reported
Feet to sea level:	-17.80	Note:	Not Reported
Level reading date:	1949-06-01	Feet below surface:	Not Reported
Feet to sea level:	-17.62	Note:	Not Reported
Level reading date:	1949-04-28	Feet below surface:	Not Reported
Feet to sea level:	-16.76	Note:	Not Reported
Level reading date:	1949-04-04	Feet below surface:	Not Reported
Feet to sea level:	-17.58	Note:	Not Reported
Level reading date:	1949-02-21	Feet below surface:	Not Reported
Feet to sea level:	-18.35	Note:	Not Reported
Level reading date:	1949-01-26	Feet below surface:	Not Reported
Feet to sea level:	-18.78	Note:	Not Reported
Level reading date:	1948-12-28	Feet below surface:	Not Reported
Feet to sea level:	-19.12	Note:	Not Reported
Level reading date:	1948-12-14	Feet below surface:	Not Reported
Feet to sea level:	-19.15	Note:	Not Reported
Level reading date:	1948-11-04	Feet below surface:	Not Reported
Feet to sea level:	-19.58	Note:	Not Reported
Level reading date:	1948-10-04	Feet below surface:	Not Reported
Feet to sea level:	-20.82	Note:	Not Reported
Level reading date:	1948-08-30	Feet below surface:	Not Reported
Feet to sea level:	-22.10	Note:	Not Reported
Level reading date:	1948-07-26	Feet below surface:	Not Reported
Feet to sea level:	-20.91	Note:	Not Reported

Level reading date:	1948-06-30	Feet below surface:	Not Reported
Feet to sea level:	-21.66	Note:	Not Reported
Level reading date:	1948-06-02	Feet below surface:	Not Reported
Feet to sea level:	-20.66	Note:	Not Reported
Level reading date:	1948-04-27	Feet below surface:	Not Reported
Feet to sea level:	-20.64	Note:	Not Reported
Level reading date:	1948-03-26	Feet below surface:	Not Reported
Feet to sea level:	-21.12	Note:	Not Reported
Level reading date:	1948-03-02	Feet below surface:	Not Reported
Feet to sea level:	-21.45	Note:	Not Reported
Level reading date:	1948-02-03	Feet below surface:	Not Reported
Feet to sea level:	-21.77	Note:	Not Reported
Level reading date:	1948-01-07	Feet below surface:	Not Reported
Feet to sea level:	-21.93	Note:	Not Reported
Level reading date:	1947-12-16	Feet below surface:	Not Reported
Feet to sea level:	-21.85	Note:	Not Reported
Level reading date:	1947-11-26	Feet below surface:	Not Reported
Feet to sea level:	-21.97	Note:	Not Reported
Level reading date:	1947-11-19	Feet below surface:	Not Reported
Feet to sea level:	-21.93	Note:	Not Reported
Level reading date:	1947-10-31	Feet below surface:	Not Reported
Feet to sea level:	-22.00	Note:	Not Reported
Level reading date:	1947-10-14	Feet below surface:	Not Reported
Feet to sea level:	-22.21	Note:	Not Reported
Level reading date:	1947-10-07	Feet below surface:	Not Reported
Feet to sea level:	-22.35	Note:	Not Reported
Level reading date:	1947-09-30	Feet below surface:	Not Reported
Feet to sea level:	-23.25	Note:	Not Reported
Level reading date:	1947-09-15	Feet below surface:	Not Reported
Feet to sea level:	-23.13	Note:	Not Reported
Level reading date:	1947-08-27	Feet below surface:	Not Reported
Feet to sea level:	-23.62	Note:	Not Reported
Level reading date:	1947-08-13	Feet below surface:	Not Reported
Feet to sea level:	-23.62	Note:	Not Reported
Level reading date:	1947-07-30	Feet below surface:	Not Reported
Feet to sea level:	-23.73	Note:	Not Reported
Level reading date:	1947-07-23	Feet below surface:	Not Reported
Feet to sea level:	-23.26	Note:	Not Reported
Level reading date:	1947-07-16	Feet below surface:	Not Reported
Feet to sea level:	-23.68	Note:	Not Reported
Level reading date:	1947-07-07	Feet below surface:	Not Reported
Feet to sea level:	-22.48	Note:	Not Reported

Level reading date:	1947-07-02	Feet below surface:	Not Reported
Feet to sea level:	-22.50	Note:	Not Reported
Level reading date:	1947-07-01	Feet below surface:	Not Reported
Feet to sea level:	-23.24	Note:	Not Reported
Level reading date:	1947-06-30	Feet below surface:	Not Reported
Feet to sea level:	-21.43	Note:	Not Reported
Level reading date:	1947-06-24	Feet below surface:	Not Reported
Feet to sea level:	-22.02	Note:	Not Reported
Level reading date:	1947-06-20	Feet below surface:	Not Reported
Feet to sea level:	-21.95	Note:	Not Reported
Level reading date:	1947-06-13	Feet below surface:	Not Reported
Feet to sea level:	-22.27	Note:	Not Reported
Level reading date:	1947-06-06	Feet below surface:	Not Reported
Feet to sea level:	-21.54	Note:	Not Reported
Level reading date:	1947-05-29	Feet below surface:	Not Reported
Feet to sea level:	-22.27	Note:	Not Reported
Level reading date:	1947-05-23	Feet below surface:	Not Reported
Feet to sea level:	-21.11	Note:	Not Reported
Level reading date:	1947-05-17	Feet below surface:	Not Reported
Feet to sea level:	-21.21	Note:	Not Reported
Level reading date:	1947-05-10	Feet below surface:	Not Reported
Feet to sea level:	-21.32	Note:	Not Reported
Level reading date:	1947-05-03	Feet below surface:	Not Reported
Feet to sea level:	-21.23	Note:	Not Reported
Level reading date:	1947-04-26	Feet below surface:	Not Reported
Feet to sea level:	-21.21	Note:	Not Reported
Level reading date:	1947-04-19	Feet below surface:	Not Reported
Feet to sea level:	-21.27	Note:	Not Reported
Level reading date:	1947-04-12	Feet below surface:	Not Reported
Feet to sea level:	-21.41	Note:	Not Reported
Level reading date:	1947-04-05	Feet below surface:	Not Reported
Feet to sea level:	-21.59	Note:	Not Reported
Level reading date:	1947-03-29	Feet below surface:	Not Reported
Feet to sea level:	-21.57	Note:	Not Reported
Level reading date:	1947-03-22	Feet below surface:	Not Reported
Feet to sea level:	-21.63	Note:	Not Reported
Level reading date:	1947-03-15	Feet below surface:	Not Reported
Feet to sea level:	-21.67	Note:	Not Reported
Level reading date:	1947-03-08	Feet below surface:	Not Reported
Feet to sea level:	-21.70	Note:	Not Reported
Level reading date:	1947-03-01	Feet below surface:	Not Reported
Feet to sea level:	-21.78	Note:	Not Reported

Level reading date:	1947-02-22	Feet below surface:	Not Reported
Feet to sea level:	-21.62	Note:	Not Reported
Level reading date:	1947-02-15	Feet below surface:	Not Reported
Feet to sea level:	-21.85	Note:	Not Reported
Level reading date:	1947-02-08	Feet below surface:	Not Reported
Feet to sea level:	-21.86	Note:	Not Reported
Level reading date:	1947-02-01	Feet below surface:	Not Reported
Feet to sea level:	-21.91	Note:	Not Reported
Level reading date:	1947-01-25	Feet below surface:	Not Reported
Feet to sea level:	-21.95	Note:	Not Reported
Level reading date:	1947-01-18	Feet below surface:	Not Reported
Feet to sea level:	-21.94	Note:	Not Reported
Level reading date:	1947-01-11	Feet below surface:	Not Reported
Feet to sea level:	-21.97	Note:	Not Reported
Level reading date:	1947-01-04	Feet below surface:	Not Reported
Feet to sea level:	-22.03	Note:	Not Reported
Level reading date:	1946-12-28	Feet below surface:	Not Reported
Feet to sea level:	-21.98	Note:	Not Reported
Level reading date:	1946-12-21	Feet below surface:	Not Reported
Feet to sea level:	-21.93	Note:	Not Reported
Level reading date:	1946-12-14	Feet below surface:	Not Reported
Feet to sea level:	-21.80	Note:	Not Reported
Level reading date:	1946-12-07	Feet below surface:	Not Reported
Feet to sea level:	-21.73	Note:	Not Reported
Level reading date:	1946-11-30	Feet below surface:	Not Reported
Feet to sea level:	-21.78	Note:	Not Reported
Level reading date:	1946-11-23	Feet below surface:	Not Reported
Feet to sea level:	-21.86	Note:	Not Reported
Level reading date:	1946-11-16	Feet below surface:	Not Reported
Feet to sea level:	-21.93	Note:	Not Reported
Level reading date:	1946-11-09	Feet below surface:	Not Reported
Feet to sea level:	-21.97	Note:	Not Reported
Level reading date:	1946-11-02	Feet below surface:	Not Reported
Feet to sea level:	-22.10	Note:	Not Reported
Level reading date:	1946-10-26	Feet below surface:	Not Reported
Feet to sea level:	-22.13	Note:	Not Reported
Level reading date:	1946-10-19	Feet below surface:	Not Reported
Feet to sea level:	-22.35	Note:	Not Reported
Level reading date:	1946-10-12	Feet below surface:	Not Reported
Feet to sea level:	-22.50	Note:	Not Reported
Level reading date:	1946-10-05	Feet below surface:	Not Reported
Feet to sea level:	-22.80	Note:	Not Reported

Level reading date:	1946-09-30	Feet below surface:	Not Reported
Feet to sea level:	-23.25	Note:	Not Reported
Level reading date:	1946-09-23	Feet below surface:	Not Reported
Feet to sea level:	-23.95	Note:	Not Reported
Level reading date:	1946-09-16	Feet below surface:	Not Reported
Feet to sea level:	-23.05	Note:	Not Reported
Level reading date:	1946-08-30	Feet below surface:	Not Reported
Feet to sea level:	-23.18	Note:	Not Reported
Level reading date:	1946-08-19	Feet below surface:	Not Reported
Feet to sea level:	-21.61	Note:	Not Reported
Level reading date:	1946-07-30	Feet below surface:	Not Reported
Feet to sea level:	-21.70	Note:	Not Reported
Level reading date:	1946-07-08	Feet below surface:	Not Reported
Feet to sea level:	-23.26	Note:	Not Reported
Level reading date:	1946-06-10	Feet below surface:	Not Reported
Feet to sea level:	-21.53	Note:	Not Reported
Level reading date:	1946-05-27	Feet below surface:	Not Reported
Feet to sea level:	-21.97	Note:	Not Reported
Level reading date:	1946-05-20	Feet below surface:	Not Reported
Feet to sea level:	-20.47	Note:	Not Reported
Level reading date:	1946-05-13	Feet below surface:	Not Reported
Feet to sea level:	-20.68	Note:	Not Reported
Level reading date:	1946-05-06	Feet below surface:	Not Reported
Feet to sea level:	-20.56	Note:	Not Reported
Level reading date:	1946-04-29	Feet below surface:	Not Reported
Feet to sea level:	-20.56	Note:	Not Reported
Level reading date:	1946-04-22	Feet below surface:	Not Reported
Feet to sea level:	-20.45	Note:	Not Reported
Level reading date:	1946-04-15	Feet below surface:	Not Reported
Feet to sea level:	-20.45	Note:	Not Reported
Level reading date:	1946-04-08	Feet below surface:	Not Reported
Feet to sea level:	-20.33	Note:	Not Reported
Level reading date:	1946-04-01	Feet below surface:	Not Reported
Feet to sea level:	-20.38	Note:	Not Reported
Level reading date:	1946-03-25	Feet below surface:	Not Reported
Feet to sea level:	-20.51	Note:	Not Reported
Level reading date:	1946-03-18	Feet below surface:	Not Reported
Feet to sea level:	-19.58	Note:	Not Reported
Level reading date:	1946-03-11	Feet below surface:	Not Reported
Feet to sea level:	-20.75	Note:	Not Reported
Level reading date:	1946-03-04	Feet below surface:	Not Reported
Feet to sea level:	-20.80	Note:	Not Reported

Level reading date:	1946-02-25	Feet below surface:	Not Reported
Feet to sea level:	-20.87	Note:	Not Reported
Level reading date:	1946-02-18	Feet below surface:	Not Reported
Feet to sea level:	-20.98	Note:	Not Reported
Level reading date:	1946-02-11	Feet below surface:	Not Reported
Feet to sea level:	-21.12	Note:	Not Reported
Level reading date:	1946-02-04	Feet below surface:	Not Reported
Feet to sea level:	-21.23	Note:	Not Reported
Level reading date:	1946-01-28	Feet below surface:	Not Reported
Feet to sea level:	-21.33	Note:	Not Reported
Level reading date:	1946-01-21	Feet below surface:	Not Reported
Feet to sea level:	-21.43	Note:	Not Reported
Level reading date:	1946-01-14	Feet below surface:	Not Reported
Feet to sea level:	-21.58	Note:	Not Reported
Level reading date:	1946-01-07	Feet below surface:	Not Reported
Feet to sea level:	-21.72	Note:	Not Reported
Level reading date:	1945-12-31	Feet below surface:	Not Reported
Feet to sea level:	-21.80	Note:	Not Reported
Level reading date:	1945-12-24	Feet below surface:	Not Reported
Feet to sea level:	-21.92	Note:	Not Reported
Level reading date:	1945-12-17	Feet below surface:	Not Reported
Feet to sea level:	-22.02	Note:	Not Reported
Level reading date:	1945-12-10	Feet below surface:	Not Reported
Feet to sea level:	-22.04	Note:	Not Reported
Level reading date:	1945-12-03	Feet below surface:	Not Reported
Feet to sea level:	-22.16	Note:	Not Reported
Level reading date:	1945-11-26	Feet below surface:	Not Reported
Feet to sea level:	-22.30	Note:	Not Reported
Level reading date:	1945-11-19	Feet below surface:	Not Reported
Feet to sea level:	-22.37	Note:	Not Reported
Level reading date:	1945-11-12	Feet below surface:	Not Reported
Feet to sea level:	-22.40	Note:	Not Reported
Level reading date:	1945-11-05	Feet below surface:	Not Reported
Feet to sea level:	-22.43	Note:	Not Reported
Level reading date:	1945-10-29	Feet below surface:	Not Reported
Feet to sea level:	-22.53	Note:	Not Reported
Level reading date:	1945-10-22	Feet below surface:	Not Reported
Feet to sea level:	-22.60	Note:	Not Reported
Level reading date:	1945-10-15	Feet below surface:	Not Reported
Feet to sea level:	-22.92	Note:	Not Reported
Level reading date:	1945-10-08	Feet below surface:	Not Reported
Feet to sea level:	-23.01	Note:	Not Reported

Level reading date:	1945-10-01	Feet below surface:	Not Reported
Feet to sea level:	-23.37	Note:	Not Reported
Level reading date:	1945-09-24	Feet below surface:	Not Reported
Feet to sea level:	-23.09	Note:	Not Reported
Level reading date:	1945-09-17	Feet below surface:	Not Reported
Feet to sea level:	-23.54	Note:	Not Reported
Level reading date:	1945-09-10	Feet below surface:	Not Reported
Feet to sea level:	-24.16	Note:	Not Reported
Level reading date:	1945-09-04	Feet below surface:	Not Reported
Feet to sea level:	-23.99	Note:	Not Reported
Level reading date:	1945-08-27	Feet below surface:	Not Reported
Feet to sea level:	-23.42	Note:	Not Reported
Level reading date:	1945-08-20	Feet below surface:	Not Reported
Feet to sea level:	-23.77	Note:	Not Reported
Level reading date:	1945-08-13	Feet below surface:	Not Reported
Feet to sea level:	-23.91	Note:	Not Reported
Level reading date:	1945-08-06	Feet below surface:	Not Reported
Feet to sea level:	-23.40	Note:	Not Reported
Level reading date:	1945-07-30	Feet below surface:	Not Reported
Feet to sea level:	-22.87	Note:	Not Reported
Level reading date:	1945-07-23	Feet below surface:	Not Reported
Feet to sea level:	-23.03	Note:	Not Reported
Level reading date:	1945-07-16	Feet below surface:	Not Reported
Feet to sea level:	-23.03	Note:	Not Reported
Level reading date:	1945-07-07	Feet below surface:	Not Reported
Feet to sea level:	-22.41	Note:	Not Reported
Level reading date:	1945-06-30	Feet below surface:	Not Reported
Feet to sea level:	-22.10	Note:	Not Reported
Level reading date:	1945-06-23	Feet below surface:	Not Reported
Feet to sea level:	-21.92	Note:	Not Reported
Level reading date:	1945-06-16	Feet below surface:	Not Reported
Feet to sea level:	-21.97	Note:	Not Reported
Level reading date:	1945-06-09	Feet below surface:	Not Reported
Feet to sea level:	-20.67	Note:	Not Reported
Level reading date:	1945-06-02	Feet below surface:	Not Reported
Feet to sea level:	-20.49	Note:	Not Reported
Level reading date:	1945-05-26	Feet below surface:	Not Reported
Feet to sea level:	-20.31	Note:	Not Reported
Level reading date:	1945-05-19	Feet below surface:	Not Reported
Feet to sea level:	-20.31	Note:	Not Reported
Level reading date:	1945-05-12	Feet below surface:	Not Reported
Feet to sea level:	-20.47	Note:	Not Reported

Level reading date:	1945-05-05	Feet below surface:	Not Reported
Feet to sea level:	-20.40	Note:	Not Reported
Level reading date:	1945-04-28	Feet below surface:	Not Reported
Feet to sea level:	-20.29	Note:	Not Reported
Level reading date:	1945-04-21	Feet below surface:	Not Reported
Feet to sea level:	-20.19	Note:	Not Reported
Level reading date:	1945-04-14	Feet below surface:	Not Reported
Feet to sea level:	-20.27	Note:	Not Reported
Level reading date:	1945-04-07	Feet below surface:	Not Reported
Feet to sea level:	-20.37	Note:	Not Reported
Level reading date:	1945-03-31	Feet below surface:	Not Reported
Feet to sea level:	-20.28	Note:	Not Reported
Level reading date:	1945-03-24	Feet below surface:	Not Reported
Feet to sea level:	-20.37	Note:	Not Reported
Level reading date:	1945-03-17	Feet below surface:	Not Reported
Feet to sea level:	-20.41	Note:	Not Reported
Level reading date:	1945-03-10	Feet below surface:	Not Reported
Feet to sea level:	-20.46	Note:	Not Reported
Level reading date:	1945-03-03	Feet below surface:	Not Reported
Feet to sea level:	-20.53	Note:	Not Reported
Level reading date:	1945-02-24	Feet below surface:	Not Reported
Feet to sea level:	-20.60	Note:	Not Reported
Level reading date:	1945-02-19	Feet below surface:	Not Reported
Feet to sea level:	-20.65	Note:	Not Reported
Level reading date:	1945-02-10	Feet below surface:	Not Reported
Feet to sea level:	-20.73	Note:	Not Reported
Level reading date:	1945-02-03	Feet below surface:	Not Reported
Feet to sea level:	-20.83	Note:	Not Reported
Level reading date:	1945-01-27	Feet below surface:	Not Reported
Feet to sea level:	-20.87	Note:	Not Reported
Level reading date:	1945-01-20	Feet below surface:	Not Reported
Feet to sea level:	-21.05	Note:	Not Reported
Level reading date:	1945-01-13	Feet below surface:	Not Reported
Feet to sea level:	-21.20	Note:	Not Reported
Level reading date:	1945-01-06	Feet below surface:	Not Reported
Feet to sea level:	-21.31	Note:	Not Reported
Level reading date:	1944-12-30	Feet below surface:	Not Reported
Feet to sea level:	-21.41	Note:	Not Reported
Level reading date:	1944-12-23	Feet below surface:	Not Reported
Feet to sea level:	-21.53	Note:	Not Reported
Level reading date:	1944-12-16	Feet below surface:	Not Reported
Feet to sea level:	-21.59	Note:	Not Reported

Level reading date:	1944-12-09	Feet below surface:	Not Reported
Feet to sea level:	-21.72	Note:	Not Reported
Level reading date:	1944-12-02	Feet below surface:	Not Reported
Feet to sea level:	-21.80	Note:	Not Reported
Level reading date:	1944-11-25	Feet below surface:	Not Reported
Feet to sea level:	-21.85	Note:	Not Reported
Level reading date:	1944-11-18	Feet below surface:	Not Reported
Feet to sea level:	-21.96	Note:	Not Reported
Level reading date:	1944-11-11	Feet below surface:	Not Reported
Feet to sea level:	-22.00	Note:	Not Reported
Level reading date:	1944-11-04	Feet below surface:	Not Reported
Feet to sea level:	-22.02	Note:	Not Reported
Level reading date:	1944-10-28	Feet below surface:	Not Reported
Feet to sea level:	-22.20	Note:	Not Reported
Level reading date:	1944-10-21	Feet below surface:	Not Reported
Feet to sea level:	-22.14	Note:	Not Reported
Level reading date:	1944-10-14	Feet below surface:	Not Reported
Feet to sea level:	-22.19	Note:	Not Reported
Level reading date:	1944-10-07	Feet below surface:	Not Reported
Feet to sea level:	-22.24	Note:	Not Reported
Level reading date:	1944-09-30	Feet below surface:	Not Reported
Feet to sea level:	-22.43	Note:	Not Reported
Level reading date:	1944-09-23	Feet below surface:	Not Reported
Feet to sea level:	-23.36	Note:	Not Reported
Level reading date:	1944-09-16	Feet below surface:	Not Reported
Feet to sea level:	-23.51	Note:	Not Reported
Level reading date:	1944-09-09	Feet below surface:	Not Reported
Feet to sea level:	-23.72	Note:	Not Reported
Level reading date:	1944-09-02	Feet below surface:	Not Reported
Feet to sea level:	-23.55	Note:	Not Reported
Level reading date:	1944-08-26	Feet below surface:	Not Reported
Feet to sea level:	-23.63	Note:	Not Reported
Level reading date:	1944-08-19	Feet below surface:	Not Reported
Feet to sea level:	-23.36	Note:	Not Reported
Level reading date:	1944-08-12	Feet below surface:	Not Reported
Feet to sea level:	-23.18	Note:	Not Reported
Level reading date:	1944-08-05	Feet below surface:	Not Reported
Feet to sea level:	-23.07	Note:	Not Reported
Level reading date:	1944-07-29	Feet below surface:	Not Reported
Feet to sea level:	-23.13	Note:	Not Reported
Level reading date:	1944-07-22	Feet below surface:	Not Reported
Feet to sea level:	-23.10	Note:	Not Reported

Level reading date:	1944-07-15	Feet below surface:	Not Reported
Feet to sea level:	-23.04	Note:	Not Reported
Level reading date:	1944-07-01	Feet below surface:	Not Reported
Feet to sea level:	-22.18	Note:	Not Reported
Level reading date:	1944-06-24	Feet below surface:	Not Reported
Feet to sea level:	-22.26	Note:	Not Reported
Level reading date:	1944-06-17	Feet below surface:	Not Reported
Feet to sea level:	-21.84	Note:	Not Reported
Level reading date:	1944-06-10	Feet below surface:	Not Reported
Feet to sea level:	-20.44	Note:	Not Reported
Level reading date:	1944-06-03	Feet below surface:	Not Reported
Feet to sea level:	-20.83	Note:	Not Reported
Level reading date:	1944-05-27	Feet below surface:	Not Reported
Feet to sea level:	-20.07	Note:	Not Reported
Level reading date:	1944-05-13	Feet below surface:	Not Reported
Feet to sea level:	-20.08	Note:	Not Reported
Level reading date:	1944-05-05	Feet below surface:	Not Reported
Feet to sea level:	-20.33	Note:	Not Reported
Level reading date:	1944-03-30	Feet below surface:	Not Reported
Feet to sea level:	-20.46	Note:	Not Reported
Level reading date:	1944-03-18	Feet below surface:	Not Reported
Feet to sea level:	-20.54	Note:	Not Reported
Level reading date:	1944-03-11	Feet below surface:	Not Reported
Feet to sea level:	-20.55	Note:	Not Reported
Level reading date:	1944-03-04	Feet below surface:	Not Reported
Feet to sea level:	-20.67	Note:	Not Reported
Level reading date:	1944-02-26	Feet below surface:	Not Reported
Feet to sea level:	-20.63	Note:	Not Reported
Level reading date:	1944-02-12	Feet below surface:	Not Reported
Feet to sea level:	-20.79	Note:	Not Reported
Level reading date:	1944-02-05	Feet below surface:	Not Reported
Feet to sea level:	-20.90	Note:	Not Reported
Level reading date:	1944-01-29	Feet below surface:	Not Reported
Feet to sea level:	-20.92	Note:	Not Reported
Level reading date:	1944-01-08	Feet below surface:	Not Reported
Feet to sea level:	-21.19	Note:	Not Reported
Level reading date:	1944-01-01	Feet below surface:	Not Reported
Feet to sea level:	-21.33	Note:	Not Reported
Level reading date:	1943-12-18	Feet below surface:	Not Reported
Feet to sea level:	-21.51	Note:	Not Reported
Level reading date:	1943-12-11	Feet below surface:	Not Reported
Feet to sea level:	-21.65	Note:	Not Reported

Level reading date:	1943-12-04	Feet below surface:	Not Reported
Feet to sea level:	-21.53	Note:	Not Reported
Level reading date:	1943-11-27	Feet below surface:	Not Reported
Feet to sea level:	-21.67	Note:	Not Reported
Level reading date:	1943-11-20	Feet below surface:	Not Reported
Feet to sea level:	-21.73	Note:	Not Reported
Level reading date:	1943-10-30	Feet below surface:	Not Reported
Feet to sea level:	-21.96	Note:	Not Reported
Level reading date:	1943-09-25	Feet below surface:	Not Reported
Feet to sea level:	-22.41	Note:	Not Reported
Level reading date:	1943-09-18	Feet below surface:	Not Reported
Feet to sea level:	-22.81	Note:	Not Reported
Level reading date:	1943-09-11	Feet below surface:	Not Reported
Feet to sea level:	-23.37	Note:	Not Reported
Level reading date:	1943-09-04	Feet below surface:	Not Reported
Feet to sea level:	-23.29	Note:	Not Reported
Level reading date:	1943-08-28	Feet below surface:	Not Reported
Feet to sea level:	-22.93	Note:	Not Reported
Level reading date:	1943-08-21	Feet below surface:	Not Reported
Feet to sea level:	-22.92	Note:	Not Reported
Level reading date:	1943-08-14	Feet below surface:	Not Reported
Feet to sea level:	-22.93	Note:	Not Reported
Level reading date:	1943-08-07	Feet below surface:	Not Reported
Feet to sea level:	-23.09	Note:	Not Reported
Level reading date:	1943-07-31	Feet below surface:	Not Reported
Feet to sea level:	-23.43	Note:	Not Reported
Level reading date:	1943-07-23	Feet below surface:	Not Reported
Feet to sea level:	-23.23	Note:	Not Reported
Level reading date:	1943-07-17	Feet below surface:	Not Reported
Feet to sea level:	-22.90	Note:	Not Reported
Level reading date:	1943-07-09	Feet below surface:	Not Reported
Feet to sea level:	-22.37	Note:	Not Reported
Level reading date:	1943-07-03	Feet below surface:	Not Reported
Feet to sea level:	-22.61	Note:	Not Reported
Level reading date:	1943-06-26	Feet below surface:	Not Reported
Feet to sea level:	-22.09	Note:	Not Reported
Level reading date:	1943-06-19	Feet below surface:	Not Reported
Feet to sea level:	-22.44	Note:	Not Reported
Level reading date:	1943-06-12	Feet below surface:	Not Reported
Feet to sea level:	-20.81	Note:	Not Reported
Level reading date:	1943-06-05	Feet below surface:	Not Reported
Feet to sea level:	-21.50	Note:	Not Reported

Level reading date:	1943-05-29	Feet below surface:	Not Reported
Feet to sea level:	-20.42	Note:	Not Reported
Level reading date:	1943-05-22	Feet below surface:	Not Reported
Feet to sea level:	-20.69	Note:	Not Reported
Level reading date:	1943-05-15	Feet below surface:	Not Reported
Feet to sea level:	-20.30	Note:	Not Reported
Level reading date:	1943-05-08	Feet below surface:	Not Reported
Feet to sea level:	-20.09	Note:	Not Reported
Level reading date:	1943-05-01	Feet below surface:	Not Reported
Feet to sea level:	-20.16	Note:	Not Reported
Level reading date:	1943-04-24	Feet below surface:	Not Reported
Feet to sea level:	-19.92	Note:	Not Reported
Level reading date:	1943-04-17	Feet below surface:	Not Reported
Feet to sea level:	-19.98	Note:	Not Reported
Level reading date:	1943-04-10	Feet below surface:	Not Reported
Feet to sea level:	-20.02	Note:	Not Reported
Level reading date:	1943-04-03	Feet below surface:	Not Reported
Feet to sea level:	-20.07	Note:	Not Reported
Level reading date:	1943-03-27	Feet below surface:	Not Reported
Feet to sea level:	-20.18	Note:	Not Reported
Level reading date:	1943-03-20	Feet below surface:	Not Reported
Feet to sea level:	-20.38	Note:	Not Reported
Level reading date:	1943-02-20	Feet below surface:	Not Reported
Feet to sea level:	-20.64	Note:	Not Reported
Level reading date:	1943-01-22	Feet below surface:	Not Reported
Feet to sea level:	-21.02	Note:	Not Reported
Level reading date:	1942-12-22	Feet below surface:	Not Reported
Feet to sea level:	-21.21	Note:	Not Reported
Level reading date:	1942-10-15	Feet below surface:	Not Reported
Feet to sea level:	-21.92	Note:	Not Reported

L44
SW
1/2 - 1 Mile
Lower

NY WELLS **NYREG1000000232**

Well Number:	K003580	Owner:	Hertz, Joseph
Well Depth:	100	Diameter:	4
Casing Length:	0	Screen Diameter:	4
Screen Length:	10		

GEOCHECK® - PHYSICAL SETTING SOURCE MAP FINDINGS

Map ID
Direction
Distance
Elevation | Database | EDR ID Number

L45
SW
1/2 - 1 Mile
Lower

NY WELLS **NYREG1000000233**

Well Number:	K003581D	Owner:	Hertz, Joseph
Well Depth:	100	Diameter:	4
Casing Length:	0	Screen Diameter:	0
Screen Length:	20		

M46
North
1/2 - 1 Mile
Lower

FED USGS **USGS40000828804**

Organization ID:	USGS-NY	Organization Name:	USGS New York Water Science Center
Monitor Location:	K 1548. 1	Type:	Well
Description:	0401	HUC:	02030201
Drainage Area:	Not Reported	Drainage Area Units:	Not Reported
Contrib Drainage Area:	Not Reported	Contrib Drainage Area Unts:	Not Reported
Aquifer:	Not Reported	Formation Type:	Not Reported
Aquifer Type:	Not Reported	Construction Date:	Not Reported
Well Depth:	Not Reported	Well Depth Units:	Not Reported
Well Hole Depth:	116	Well Hole Depth Units:	ft

J47
North
1/2 - 1 Mile
Lower

FED USGS **USGS40000828812**

Organization ID:	USGS-NY	Organization Name:	USGS New York Water Science Center
Monitor Location:	K 1018. 1	Type:	Well
Description:	Not Reported	HUC:	02030201
Drainage Area:	Not Reported	Drainage Area Units:	Not Reported
Contrib Drainage Area:	Not Reported	Contrib Drainage Area Unts:	Not Reported
Aquifer:	Not Reported	Formation Type:	Not Reported
Aquifer Type:	Not Reported	Construction Date:	Not Reported
Well Depth:	Not Reported	Well Depth Units:	Not Reported
Well Hole Depth:	116	Well Hole Depth Units:	ft

J48
North
1/2 - 1 Mile
Lower

FED USGS **USGS40000828811**

Organization ID:	USGS-NY	Organization Name:	USGS New York Water Science Center
Monitor Location:	K 1015. 1	Type:	Well
Description:	Not Reported	HUC:	02030201
Drainage Area:	Not Reported	Drainage Area Units:	Not Reported
Contrib Drainage Area:	Not Reported	Contrib Drainage Area Unts:	Not Reported
Aquifer:	Not Reported	Formation Type:	Not Reported
Aquifer Type:	Not Reported	Construction Date:	Not Reported
Well Depth:	Not Reported	Well Depth Units:	Not Reported
Well Hole Depth:	92	Well Hole Depth Units:	ft

Map ID
Direction
Distance
Elevation | Database | EDR ID Number

K49
WNW
1/2 - 1 Mile
Lower

FED USGS **USGS40000828532**

Organization ID:	USGS-NY	Organization Name:	USGS New York Water Science Center
Monitor Location:	K 731. 1	Type:	Well
Description:	Not Reported	HUC:	02030201
Drainage Area:	Not Reported	Drainage Area Units:	Not Reported
Contrib Drainage Area:	Not Reported	Contrib Drainage Area Unts:	Not Reported
Aquifer:	Not Reported	Formation Type:	Not Reported
Aquifer Type:	Not Reported	Construction Date:	Not Reported
Well Depth:	Not Reported	Well Depth Units:	Not Reported
Well Hole Depth:	210	Well Hole Depth Units:	ft

N50
NNE
1/2 - 1 Mile
Lower

FED USGS **USGS40000828802**

Organization ID:	USGS-NY	Organization Name:	USGS New York Water Science Center
Monitor Location:	K 1319. 1	Type:	Well
Description:	Not Reported	HUC:	02030201
Drainage Area:	Not Reported	Drainage Area Units:	Not Reported
Contrib Drainage Area:	Not Reported	Contrib Drainage Area Unts:	Not Reported
Aquifer:	Not Reported	Formation Type:	Not Reported
Aquifer Type:	Not Reported	Construction Date:	Not Reported
Well Depth:	Not Reported	Well Depth Units:	Not Reported
Well Hole Depth:	145	Well Hole Depth Units:	ft

N51
NNE
1/2 - 1 Mile
Lower

FED USGS **USGS40000828803**

Organization ID:	USGS-NY	Organization Name:	USGS New York Water Science Center
Monitor Location:	K 1340. 1	Type:	Well
Description:	5702	HUC:	02030201
Drainage Area:	Not Reported	Drainage Area Units:	Not Reported
Contrib Drainage Area:	Not Reported	Contrib Drainage Area Unts:	Not Reported
Aquifer:	Not Reported	Formation Type:	Not Reported
Aquifer Type:	Not Reported	Construction Date:	Not Reported
Well Depth:	Not Reported	Well Depth Units:	Not Reported
Well Hole Depth:	145	Well Hole Depth Units:	ft

M52
North
1/2 - 1 Mile
Lower

FED USGS **USGS40000828818**

Organization ID:	USGS-NY	Organization Name:	USGS New York Water Science Center
Monitor Location:	K 1488. 1	Type:	Well
Description:	Not Reported	HUC:	02030201
Drainage Area:	Not Reported	Drainage Area Units:	Not Reported

Contrib Drainage Area:	Not Reported	Contrib Drainage Area Unts:	Not Reported
Aquifer:	Not Reported	Formation Type:	Not Reported
Aquifer Type:	Not Reported	Construction Date:	Not Reported
Well Depth:	Not Reported	Well Depth Units:	Not Reported
Well Hole Depth:	108	Well Hole Depth Units:	ft

N53
NNE
1/2 - 1 Mile
Lower

FED USGS **USGS40000828810**

Organization ID:	USGS-NY	Organization Name:	USGS New York Water Science Center
Monitor Location:	K 1313. 1	Type:	Well
Description:	Not Reported	HUC:	02030201
Drainage Area:	Not Reported	Drainage Area Units:	Not Reported
Contrib Drainage Area:	Not Reported	Contrib Drainage Area Unts:	Not Reported
Aquifer:	Not Reported	Formation Type:	Not Reported
Aquifer Type:	Not Reported	Construction Date:	Not Reported
Well Depth:	Not Reported	Well Depth Units:	Not Reported
Well Hole Depth:	161	Well Hole Depth Units:	ft

M54
North
1/2 - 1 Mile
Lower

FED USGS **USGS40000828817**

Organization ID:	USGS-NY	Organization Name:	USGS New York Water Science Center
Monitor Location:	K 82. 1	Type:	Well
Description:	Not Reported	HUC:	02030201
Drainage Area:	Not Reported	Drainage Area Units:	Not Reported
Contrib Drainage Area:	Not Reported	Contrib Drainage Area Unts:	Not Reported
Aquifer:	Not Reported	Formation Type:	Not Reported
Aquifer Type:	Not Reported	Construction Date:	Not Reported
Well Depth:	Not Reported	Well Depth Units:	Not Reported
Well Hole Depth:	120	Well Hole Depth Units:	ft

L55
SW
1/2 - 1 Mile
Lower

FED USGS **USGS40000828170**

Organization ID:	USGS-NY	Organization Name:	USGS New York Water Science Center
Monitor Location:	K 917. 1	Type:	Well
Description:	Not Reported	HUC:	02030201
Drainage Area:	Not Reported	Drainage Area Units:	Not Reported
Contrib Drainage Area:	Not Reported	Contrib Drainage Area Unts:	Not Reported
Aquifer:	Not Reported	Formation Type:	Not Reported
Aquifer Type:	Not Reported	Construction Date:	Not Reported
Well Depth:	Not Reported	Well Depth Units:	Not Reported
Well Hole Depth:	106	Well Hole Depth Units:	ft

GEOCHECK® - PHYSICAL SETTING SOURCE MAP FINDINGS

Map ID
Direction
Distance
Elevation | Database | EDR ID Number

M56
North
1/2 - 1 Mile
Lower | **FED USGS** | **USGS40000828823**

Organization ID:	USGS-NY	Organization Name:	USGS New York Water Science Center
Monitor Location:	K 81. 1	Type:	Well
Description:	Not Reported	HUC:	02030201
Drainage Area:	Not Reported	Drainage Area Units:	Not Reported
Contrib Drainage Area:	Not Reported	Contrib Drainage Area Unts:	Not Reported
Aquifer:	Not Reported	Formation Type:	Not Reported
Aquifer Type:	Not Reported	Construction Date:	Not Reported
Well Depth:	96	Well Depth Units:	ft
Well Hole Depth:	Not Reported	Well Hole Depth Units:	Not Reported

Ground water levels,Number of Measurements:	20	Level reading date:	1969-04-22
Feet below surface:	Not Reported	Feet to sea level:	1.53
Note:	Not Reported		

Level reading date:	1968-11-06	Feet below surface:	Not Reported
Feet to sea level:	-0.94	Note:	Not Reported
Level reading date:	1968-04-22	Feet below surface:	Not Reported
Feet to sea level:	-0.29	Note:	Not Reported
Level reading date:	1967-10-20	Feet below surface:	Not Reported
Feet to sea level:	0.28	Note:	Not Reported
Level reading date:	1967-03-28	Feet below surface:	Not Reported
Feet to sea level:	0.05	Note:	Not Reported
Level reading date:	1966-10-25	Feet below surface:	Not Reported
Feet to sea level:	-0.94	Note:	Not Reported
Level reading date:	1966-05-03	Feet below surface:	Not Reported
Feet to sea level:	-0.79	Note:	Not Reported
Level reading date:	1965-10-27	Feet below surface:	Not Reported
Feet to sea level:	-1.36	Note:	Not Reported
Level reading date:	1965-09-14	Feet below surface:	Not Reported
Feet to sea level:	-1.21	Note:	Not Reported
Level reading date:	1965-05-24	Feet below surface:	Not Reported
Feet to sea level:	-0.91	Note:	Not Reported
Level reading date:	1964-10-30	Feet below surface:	Not Reported
Feet to sea level:	-1.69	Note:	Not Reported
Level reading date:	1964-04-23	Feet below surface:	Not Reported
Feet to sea level:	-1.62	Note:	Not Reported
Level reading date:	1963-04-26	Feet below surface:	Not Reported
Feet to sea level:	-2.40	Note:	Not Reported
Level reading date:	1962-04-26	Feet below surface:	Not Reported
Feet to sea level:	-2.24	Note:	Not Reported
Level reading date:	1961-12-28	Feet below surface:	Not Reported

Feet to sea level:	-2.83	Note:	Not Reported
Level reading date:	1961-01-09	Feet below surface:	Not Reported
Feet to sea level:	-5.61	Note:	Not Reported
Level reading date:	1960-01-14	Feet below surface:	Not Reported
Feet to sea level:	-5.75	Note:	Not Reported
Level reading date:	1959-03-16	Feet below surface:	Not Reported
Feet to sea level:	-4.51	Note:	Not Reported
Level reading date:	1954-12-17	Feet below surface:	Not Reported
Feet to sea level:	-15.64	Note:	Not Reported
Level reading date:	1953-01-22	Feet below surface:	Not Reported
Feet to sea level:	-15.11	Note:	Not Reported

57
West
1/2 - 1 Mile
Lower

FED USGS **USGS40000828518**

Organization ID:	USGS-NY	Organization Name:	USGS New York Water Science Center
Monitor Location:	K 694. 1	Type:	Well
Description:	Not Reported	HUC:	02030201
Drainage Area:	Not Reported	Drainage Area Units:	Not Reported
Contrib Drainage Area:	Not Reported	Contrib Drainage Area Unts:	Not Reported
Aquifer:	Not Reported	Formation Type:	Not Reported
Aquifer Type:	Not Reported	Construction Date:	Not Reported
Well Depth:	Not Reported	Well Depth Units:	Not Reported
Well Hole Depth:	117	Well Hole Depth Units:	ft

GEOCHECK® - PHYSICAL SETTING SOURCE MAP FINDINGS
RADON

AREA RADON INFORMATION

Federal EPA Radon Zone for KINGS County: 3

Note: Zone 1 indoor average level > 4 pCi/L.
: Zone 2 indoor average level >= 2 pCi/L and <= 4 pCi/L.
: Zone 3 indoor average level < 2 pCi/L.

Federal Area Radon Information for KINGS COUNTY, NY

Number of sites tested: 51

Area	Average Activity	% <4 pCi/L	% 4-20 pCi/L	% >20 pCi/L
Living Area	0.750 pCi/L	100%	0%	0%
Basement	1.370 pCi/L	88%	10%	2%

PHYSICAL SETTING SOURCE RECORDS SEARCHED

TOPOGRAPHIC INFORMATION

USGS 7.5' Digital Elevation Model (DEM)
Source: United States Geologic Survey
EDR acquired the USGS 7.5' Digital Elevation Model in 2002 and updated it in 2006. The 7.5 minute DEM corresponds to the USGS 1:24,000- and 1:25,000-scale topographic quadrangle maps. The DEM provides elevation data with consistent elevation units and projection.

Current USGS 7.5 Minute Topographic Map
Source: U.S. Geological Survey

HYDROLOGIC INFORMATION

Flood Zone Data: This data was obtained from the Federal Emergency Management Agency (FEMA). It depicts 100-year and 500-year flood zones as defined by FEMA. It includes the National Flood Hazard Layer (NFHL) which incorporates Flood Insurance Rate Map (FIRM) data and Q3 data from FEMA in areas not covered by NFHL.
Source: FEMA
Telephone: 877-336-2627
Date of Government Version: 2003, 2015

NWI: National Wetlands Inventory. This data, available in select counties across the country, was obtained by EDR in 2002, 2005, 2010 and 2015 from the U.S. Fish and Wildlife Service.

State Wetlands Data: Freshwater Wetlands
Source: Department of Environmental Conservation
Telephone: 518-402-8961

HYDROGEOLOGIC INFORMATION

AQUIFLOW^{R} Information System
Source: EDR proprietary database of groundwater flow information
EDR has developed the AQUIFLOW Information System (AIS) to provide data on the general direction of groundwater flow at specific points. EDR has reviewed reports submitted to regulatory authorities at select sites and has extracted the date of the report, hydrogeologically determined groundwater flow direction and depth to water table information.

GEOLOGIC INFORMATION

Geologic Age and Rock Stratigraphic Unit
Source: P.G. Schruben, R.E. Arndt and W.J. Bawiec, Geology of the Conterminous U.S. at 1:2,500,000 Scale - A digital representation of the 1974 P.B. King and H.M. Beikman Map, USGS Digital Data Series DDS - 11 (1994).

STATSGO: State Soil Geographic Database
Source: Department of Agriculture, Natural Resources Conservation Service (NRCS)
The U.S. Department of Agriculture's (USDA) Natural Resources Conservation Service (NRCS) leads the national Conservation Soil Survey (NCSS) and is responsible for collecting, storing, maintaining and distributing soil survey information for privately owned lands in the United States. A soil map in a soil survey is a representation of soil patterns in a landscape. Soil maps for STATSGO are compiled by generalizing more detailed (SSURGO) soil survey maps.

SSURGO: Soil Survey Geographic Database
Source: Department of Agriculture, Natural Resources Conservation Service (NRCS)
Telephone: 800-672-5559
SSURGO is the most detailed level of mapping done by the Natural Resources Conservation Service, mapping scales generally range from 1:12,000 to 1:63,360. Field mapping methods using national standards are used to construct the soil maps in the Soil Survey Geographic (SSURGO) database. SSURGO digitizing duplicates the original soil survey maps. This level of mapping is designed for use by landowners, townships and county natural resource planning and management.

PHYSICAL SETTING SOURCE RECORDS SEARCHED

LOCAL / REGIONAL WATER AGENCY RECORDS

FEDERAL WATER WELLS

PWS: Public Water Systems
Source: EPA/Office of Drinking Water
Telephone: 202-564-3750
Public Water System data from the Federal Reporting Data System. A PWS is any water system which provides water to at least 25 people for at least 60 days annually. PWSs provide water from wells, rivers and other sources.

PWS ENF: Public Water Systems Violation and Enforcement Data
Source: EPA/Office of Drinking Water
Telephone: 202-564-3750
Violation and Enforcement data for Public Water Systems from the Safe Drinking Water Information System (SDWIS) after August 1995. Prior to August 1995, the data came from the Federal Reporting Data System (FRDS).

USGS Water Wells: USGS National Water Inventory System (NWIS)
This database contains descriptive information on sites where the USGS collects or has collected data on surface water and/or groundwater. The groundwater data includes information on wells, springs, and other sources of groundwater.

STATE RECORDS

New York Public Water Wells
Source: New York Department of Health
Telephone: 518-458-6731

OTHER STATE DATABASE INFORMATION

Oil and Gas Well Database
Source: Department of Environmental Conservation
Telephone: 518-402-8072
These files contain records, in the database, of wells that have been drilled.

RADON

State Database: NY Radon
Source: Department of Health
Telephone: 518-402-7556
Radon Test Results

Area Radon Information
Source: USGS
Telephone: 703-356-4020
The National Radon Database has been developed by the U.S. Environmental Protection Agency (USEPA) and is a compilation of the EPA/State Residential Radon Survey and the National Residential Radon Survey. The study covers the years 1986 - 1992. Where necessary data has been supplemented by information collected at private sources such as universities and research institutions.

EPA Radon Zones
Source: EPA
Telephone: 703-356-4020
Sections 307 & 309 of IRAA directed EPA to list and identify areas of U.S. with the potential for elevated indoor radon levels.

OTHER

Airport Landing Facilities: Private and public use landing facilities
Source: Federal Aviation Administration, 800-457-6656

Epicenters: World earthquake epicenters, Richter 5 or greater
Source: Department of Commerce, National Oceanic and Atmospheric Administration

Earthquake Fault Lines: The fault lines displayed on EDR's Topographic map are digitized quaternary faultlines, prepared in 1975 by the United State Geological Survey

PHYSICAL SETTING SOURCE RECORDS SEARCHED

STREET AND ADDRESS INFORMATION

© 2015 TomTom North America, Inc. All rights reserved. This material is proprietary and the subject of copyright protection and other intellectual property rights owned by or licensed to Tele Atlas North America, Inc. The use of this material is subject to the terms of a license agreement. You will be held liable for any unauthorized copying or disclosure of this material.

MAP	FACILITY
0	GOWANUS CANAL
0	GOWANUS CANAL
0	GOWANUS CANAL
0	GOWANUS CANAL
0	GOWANUS CANAL
0	GOWANUS CANAL
0	GOWANUS CANAL
0	GOWANUS CANAL
0	GOWANUS CANAL
0	GOWANUS CANAL
0	GOWANUS CANAL
A1	NYC DEPT OF ED - PUBLIC SCHOOL 85K
A1	NYC DEPT OF ED - PUBLIC SCHOOL 85K
A2	NYC DEPT OF ED - PUBLIC SCHOOL 85K
A2	NYC DEPT OF ED - PUBLIC SCHOOL 85K
A2	NYC DEPT OF ED - PUBLIC SCHOOL 85K
A3	PUBLIC SCHOOL 753 (OLD PS85/STERLING HS)- K085
4	ATLANTIC AVE AT CARLTON
4	ATLANTIC AVE AT CARLTON
4	ATLANTIC AVE AT CARLTON
5	LOT 1,TAXBLOCK 2009
B6	DRUM RUN
B6	DRUM RUN
B6	DRUM RUN
B7	ATLANTIC AV
B7	ATLANTIC AV
B7	ATLANTIC AV
B8	ATLANTIC AVE
B8	ATLANTIC AVE
B8	ATLANTIC AVE
C9	VAULT VS6006
C9	VAULT VS6006
C9	VAULT VS6006
C10	MANHOLE 2744
C10	MANHOLE 2744
C10	MANHOLE 2744
C11	ATLANTIC TERMINAL -NYCHA
C11	ATLANTIC TERMINAL -NYCHA
C11	ATLANTIC TERMINAL -NYCHA
C11	ATLANTIC TERMINAL -NYCHA
C11	ATLANTIC TERMINAL -NYCHA
C11	ATLANTIC TERMINAL -NYCHA
C11	ATLANTIC TERMINAL -NYCHA
C11	ATLANTIC TERMINAL -NYCHA

C11	ATLANTIC TERMINAL -NYCHA
C12	ATLANTIC TERMINAL (WYCKOFF GARDENS)
C12	ATLANTIC TERMINAL (WYCKOFF GARDENS)
C13	ATLANTIC TERMINAL HOUSES -NYCHA
C13	ATLANTIC TERMINAL HOUSES -NYCHA
C13	ATLANTIC TERMINAL HOUSES -NYCHA
C14	NYCDOT BRIDGE BIN 2243290
C14	NYCDOT BRIDGE BIN 2243290
C14	NYCDOT BRIDGE BIN 2243290
C15	ATLANTIC MERIT
C15	ATLANTIC MERIT
C15	ATLANTIC MERIT
C16	487 CARLTON AVE
C16	487 CARLTON AVE
C16	487 CARLTON AVE
D17	511 VANDERBILT AV
D17	511 VANDERBILT AV
D17	511 VANDERBILT AV
D18	LOT 18,TAXBLOCK 2010
E19	NYC HPD ATURA SITE
E19	NYC HPD ATURA SITE
E19	NYC HPD ATURA SITE
F20	CON EDISON - MANHOLE M1618
F21	CON EDISON - MANHOLE M1618
D22	LOT 19,TAXBLOCK 2010
D23	LOT 20,TAXBLOCK 2010
D23	LOT 20,TAXBLOCK 2010
D23	LOT 20,TAXBLOCK 2010
D23	LOT 20,TAXBLOCK 2010
F24	CON EDISON - MANHOLE M60489
F25	CON EDISON - MANHOLE M60489
E26	BILLY KAY SERVICE STATION INC
G27	MARTINEZ SERVICE STATION INC
G27	MARTINEZ SERVICE STATION INC
G27	MARTINEZ SERVICE STATION INC
G27	MARTINEZ SERVICE STATION INC
G27	MARTINEZ SERVICE STATION INC
G27	MARTINEZ SERVICE STATION INC
G27	MARTINEZ SERVICE STATION INC
G27	MARTINEZ SERVICE STATION INC
G27	MARTINEZ SERVICE STATION INC
G27	MARTINEZ SERVICE STATION INC
G27	MARTINEZ SERVICE STATION INC
G28	DAHLIA GAS
H29	LOT 26,TAXBLOCK 2009
H30	RXR 810 FULTON STREET OWNER LLC

H30	RXR 810 FULTON STREET OWNER LLC
H30	RXR 810 FULTON STREET OWNER LLC
H31	LOT 26,TAXBLOCK 2009
H31	LOT 26,TAXBLOCK 2009
H31	LOT 26,TAXBLOCK 2009
H31	LOT 26,TAXBLOCK 2009
H31	LOT 26,TAXBLOCK 2009
H31	LOT 26,TAXBLOCK 2009
H32	810 FULTON STREET
I33	CON EDISON - SERVICE BOX 13437
J34	CON EDISON MANHOLE 2814
J34	CON EDISON MANHOLE 2814
J35	CON EDISON MANHOLE 2814
G36	805-825 ATLANTIC AVENUE
G36	805-825 ATLANTIC AVENUE
G36	805-825 ATLANTIC AVENUE
G36	805-825 ATLANTIC AVENUE
G37	545 VANDERBILT AVENUE
38	VAULT 2631
38	VAULT 2631
38	VAULT 2631
E39	ABANDONED GAS STATION
J40	CONSOLIDATED EDISON
J41	CON EDISON - MANHOLE 2814
J41	CON EDISON - MANHOLE 2814
J42	CON EDISON MANHOLE 2814
J42	CON EDISON MANHOLE 2814
K43	FORMER BP SERVICE STATION
J44	NYC PKS & REC - GATEWAY TRIANGLE
J45	SPILL NUMBER 0205427
J45	SPILL NUMBER 0205427
J45	SPILL NUMBER 0205427
J46	MH 19778
J46	MH 19778
J46	MH 19778
H47	MANHOLE #02887
H47	MANHOLE #02887
H47	MANHOLE #02887
J48	840 FULTON STREET
J49	840 FULTON LLC - C/O DATEN GROUP
J49	840 FULTON LLC - C/O DATEN GROUP
J49	840 FULTON LLC - C/O DATEN GROUP
J49	840 FULTON LLC - C/O DATEN GROUP
J49	840 FULTON LLC - C/O DATEN GROUP
J49	840 FULTON LLC - C/O DATEN GROUP

J50	840 FULTON STREET
J51	840 FULTON LLC-CO DATEN GROUP
J52	840 FULTON LLC-CO DATEN GROUP
J53	FULTON AUTO REPAIR INC
H54	MANHOLE 2887
H54	MANHOLE 2887
H54	MANHOLE 2887
H55	MANHOLE #2887
H55	MANHOLE #2887
H55	MANHOLE #2887
H56	216594; GATES AVE AND FULTON ST
H56	216594; GATES AVE AND FULTON ST
H56	216594; GATES AVE AND FULTON ST
L57	WARD BREAD BUILDING
L57	WARD BREAD BUILDING
L58	THE TIME RECORD STORAGE CO.
L58	THE TIME RECORD STORAGE CO.
I59	LIRR VAN DAM YARD
I59	LIRR VAN DAM YARD
I59	LIRR VAN DAM YARD
I60	CON EDISON - MANHOLE 9608
I61	CON EDISON
I61	CON EDISON
I61	CON EDISON
I62	CON EDISON - MANHOLE 2915
I63	CON EDISON
I64	CON EDISON - MANHOLE 2915
I65	CON EDISON - MANHOLE 9608
I66	CON EDISON
I66	CON EDISON
I66	CON EDISON
I67	CON EDISON
I68	CON EDISON
I69	CON EDISON
M70	CON EDISON SERVICE BOX: 19780
M70	CON EDISON SERVICE BOX: 19780
M70	CON EDISON SERVICE BOX: 19780
M70	CON EDISON SERVICE BOX: 19780
71	CONSOLIDATED EDISON
K72	840 ATLANTIC AVENUE
G73	CON EDISON SERVICE BOX: 14804
G73	CON EDISON SERVICE BOX: 14804
G73	CON EDISON SERVICE BOX: 14804
G73	CON EDISON SERVICE BOX: 14804
G73	CON EDISON SERVICE BOX: 14804

G74	539 VANDERBILT PARTNERS LLC-805 ATLANTIC AVENUE DEVELOPMENT-
G75	CONSOLIDATED EDISON
E76	HESS #32503
E76	HESS #32503
E76	HESS #32503
E76	HESS #32503
E76	HESS #32503
E76	HESS #32503
E76	HESS #32503
E76	HESS #32503
E76	HESS #32503
E76	HESS #32503
E77	MERIT ATLANTIC
E77	MERIT ATLANTIC
E77	MERIT ATLANTIC
E77	MERIT ATLANTIC
E77	MERIT ATLANTIC
E77	MERIT ATLANTIC
E77	MERIT ATLANTIC
E78	ATLANTIC GAS STATION
M79	NYCTA - CLERMONT AVE SUBSTATION
J80	C L R AUTO SERVICE
J81	COASTAL GAS STATION
J81	COASTAL GAS STATION
J81	COASTAL GAS STATION
J82	CONSTRUCTION SITE/ FORMER GAS STATION
J82	CONSTRUCTION SITE/ FORMER GAS STATION
J82	CONSTRUCTION SITE/ FORMER GAS STATION
G83	840-856 ATLANTIC AVENUE
G84	ABNER AUTO SERVICE INC
G85	CON EDISON
G85	CON EDISON
G85	CON EDISON
G85	CON EDISON
G85	CON EDISON
G86	MCDONALD'S
G87	CON EDISON SERVICE BOX: 14804
G88	SUNOCO SERVICE STATION
G88	SUNOCO SERVICE STATION
G88	SUNOCO SERVICE STATION
I89	PACIFIC PARK B14
I90	PACIFIC PARK B14
I90	PACIFIC PARK B14
G91	CON EDISON SERVICE BOX: 14797
G91	CON EDISON SERVICE BOX: 14797
K92	FACILITY NOT IN OPERATION

K93	BBP GARAGE CO
K94	CITY GAS
K94	CITY GAS
K95	ATLANTIC YARDS
K95	ATLANTIC YARDS
K95	ATLANTIC YARDS
K95	ATLANTIC YARDS
K95	ATLANTIC YARDS
K95	ATLANTIC YARDS
N96	GALE MME E CLEANERS SUCCESORS
N97	M M C GALE FRENCH CLEANERS INC
N97	M M C GALE FRENCH CLEANERS INC
N97	M M C GALE FRENCH CLEANERS INC
O98	CON EDISON - VAULT 3390
O99	VANDERBILT
O99	VANDERBILT
O100	CON EDISON - VAULT 3390
O101	ATLANTIC TELECOM CENTER
O101	ATLANTIC TELECOM CENTER
O101	ATLANTIC TELECOM CENTER
O101	ATLANTIC TELECOM CENTER
O101	ATLANTIC TELECOM CENTER
O101	ATLANTIC TELECOM CENTER
O101	ATLANTIC TELECOM CENTER
O101	ATLANTIC TELECOM CENTER
O101	ATLANTIC TELECOM CENTER
O101	ATLANTIC TELECOM CENTER
O101	ATLANTIC TELECOM CENTER
O101	ATLANTIC TELECOM CENTER
O102	REGGEV CONSTRUCTION
O102	REGGEV CONSTRUCTION
P103	CON EDISON
O104	BUBBLEWORKS DRY CLEANING & LAU
Q105	809-825 ATLANTIC AVENUE DEVELOPMENT
Q106	809-825 ATLANTIC AVENUE DEVELOPMENT
Q107	LOT 59,TAXBLOCK 2010
N108	900 FULTON ST/BROOKLYN
N108	900 FULTON ST/BROOKLYN
N108	900 FULTON ST/BROOKLYN
N108	900 FULTON ST/BROOKLYN
N108	900 FULTON ST/BROOKLYN
N108	900 FULTON ST/BROOKLYN
O109	CON EDISON - TRANSFORMER VAULT 3451
O110	CON EDISON
O111	CON EDISON
O112	CON EDISON MANHOLE: 2887

O112 CON EDISON MANHOLE: 2887
M113 CON EDISON MANHOLE: 2885
M114 CON EDISON
O115 CONSOLIDATED EDISON
R116 NYCDEP
117 SECOND ATLANTIC TERMINAL
R118 595 DEAN STREET
S119 AYDC INTERIM DEVELOPER LLC
S119 AYDC INTERIM DEVELOPER LLC
S120 754 PACIFIC STREET
T121 VACANT LOT
T122 NYC DEPT HOUSING PRESERVATION
T122 NYC DEPT HOUSING PRESERVATION
T122 NYC DEPT HOUSING PRESERVATION
T122 NYC DEPT HOUSING PRESERVATION
S123 CON EDISON - SERVICE BOX 33257
S123 CON EDISON - SERVICE BOX 33257
S123 CON EDISON - SERVICE BOX 33257
S123 CON EDISON - SERVICE BOX 33257
R124 ATLANTIC YARDS SURFACE PARKING LOT
R125 ATLANTIC YARDS SURFACE PARKING LOT
R125 ATLANTIC YARDS SURFACE PARKING LOT
P126 550 CLINTON AVENUE
U127 CON EDISON
U128 CON EDISON SERVICE BOX: 14807
U128 CON EDISON SERVICE BOX: 14807
U128 CON EDISON SERVICE BOX: 14807
U128 CON EDISON SERVICE BOX: 14807
V129 CON EDISON
V130 CON EDISON MANHOLE: 43728
V131 CON EDISON - MANHOLE 2914
V132 CON EDISON
V133 CON EDISON - TRANSFORMER MANHOLE 1028
V134 CON EDISON
V135 CON EDISON
V136 CON EDISON
V137 CON EDISON - MANHOLE 2914
V138 CON EDISON MANHOLE: 43728
V138 CON EDISON MANHOLE: 43728
V138 CON EDISON MANHOLE: 43728
V138 CON EDISON MANHOLE: 43728
V139 CON EDISON
N140 CON EDISON
N140 CON EDISON
N140 CON EDISON

N141	CON EDISON
142	CON EDISON
143	CONTINENTAL LATEX CORP
143	CONTINENTAL LATEX CORP
143	CONTINENTAL LATEX CORP
R144	1121 LLC
145	515 CLINTON, LLC
Q146	SUPERIOR ASSOCIATES LLS
W147	525 CLINTON AVENUE
W147	525 CLINTON AVENUE
X148	ROYAL CASTLE
Y149	550 VANDERBILT AVE (PACIFIC PARK B11)
T150	THE VILLAGE @ ATLANTIC AVENUE
Z151	CON EDISON
W152	APARTMENT BUILDING
W152	APARTMENT BUILDING
W152	APARTMENT BUILDING
W152	APARTMENT BUILDING
Y153	ATLAS AUTO SERVICE LTD.
Z154	CONSOLIDATED EDISON
Z155	CON EDISON MANHOLE 69588
Z156	CON EDISON
AA157	ULANO CORPORATION
AA158	CON EDISON
AA158	CON EDISON
AA158	CON EDISON
AA159	1121 LLC
AA159	1121 LLC
AA159	1121 LLC
AB160	CONSOLIDATED EDISON
R161	CON EDISON
AC162	540-554 WAVERLY AVENUE
AC163	VERIZON NEW YORK INC-NY-35304
AC163	VERIZON NEW YORK INC-NY-35304
AC163	VERIZON NEW YORK INC-NY-35304
AC163	VERIZON NEW YORK INC-NY-35304
AC163	VERIZON NEW YORK INC-NY-35304
AC163	VERIZON NEW YORK INC-NY-35304
AC163	VERIZON NEW YORK INC-NY-35304
AC163	VERIZON NEW YORK INC-NY-35304
AC163	VERIZON NEW YORK INC-NY-35304
AC163	VERIZON NEW YORK INC-NY-35304
AC163	VERIZON NEW YORK INC-NY-35304
AC164	VERIZON
AC164	VERIZON

165	487 CLINTON AVE
AD166	CON EDISON
AD167	CON EDISON SERVICE BOX: 19258
AD167	CON EDISON SERVICE BOX: 19258
X168	479 CLINTON AVE LLC
X168	479 CLINTON AVE LLC
X168	479 CLINTON AVE LLC
AC169	829 ATLANTIC AVENUE - FORMER COIN BUILDING
AE170	428 CLERMONT AVE
AE170	428 CLERMONT AVE
AE170	428 CLERMONT AVE
AF171	CON EDISON
AF172	CON EDISON
AF172	CON EDISON
AF172	CON EDISON
AF173	CON EDISON
Y174	CON EDISON
AG175	CON EDISON
AG176	CON ED
AG177	CON EDISON
178	CLINTON 464 LLC
AF179	CON EDISON
AF179	CON EDISON
AF179	CON EDISON
AF180	CON EDISON
AF181	CON EDISON
AB182	700 PACIFIC ST
AB183	NEW YORK NEWS
AB183	NEW YORK NEWS
AB183	NEW YORK NEWS
AB183	NEW YORK NEWS
AB183	NEW YORK NEWS
AB184	NEW YORK NEWS INC
AB184	NEW YORK NEWS INC
AB185	700 PACIFIC ST
AH186	882 FULTON STREET
AH187	882 FULTON STREET (502-506 WAVERLY)
AH188	LOT 30,TAXBLOCK 2011
AH188	LOT 30,TAXBLOCK 2011
AI189	LIRR-VD YARD
AI189	LIRR-VD YARD
AB190	CON EDISON - VAULT SUBMERSIBLE 2130
AB190	CON EDISON - VAULT SUBMERSIBLE 2130
AB190	CON EDISON - VAULT SUBMERSIBLE 2130
AB190	CON EDISON - VAULT SUBMERSIBLE 2130

AB190 CON EDISON - VAULT SUBMERSIBLE 2130
AB190 CON EDISON - VAULT SUBMERSIBLE 2130
AB191 CONSOLIDATED EDISON INC - TM2130
AJ192 CON EDISON SERVICE BOX: 13438
AJ192 CON EDISON SERVICE BOX: 13438
AJ192 CON EDISON SERVICE BOX: 13438
AJ192 CON EDISON SERVICE BOX: 13438
AJ192 CON EDISON SERVICE BOX: 13438
AI193 AY PHASE II DEVLOPMENT CO LLC - 700 ATLANTIC AVE
AK194 ACHIEVEMENT FIRST CHARTER SCHOOL
AK195 GUMBALL RUBBISH REMOVAL
196 CON EDISON SERVICE BOX: 13430
196 CON EDISON SERVICE BOX: 13430
196 CON EDISON SERVICE BOX: 13430
196 CON EDISON SERVICE BOX: 13430
AF197 PARTS EXPRESS II INC
AL198 550 VANDERBILT AVE
AL199 CONSOLIDATED EDISON
AL200 CON EDISON MANHOLE 69598
AL200 CON EDISON MANHOLE 69598
AL201 CON EDISON SERVICE BOX: 74997
AL201 CON EDISON SERVICE BOX: 74997
AL202 NYNEX
AL203 CON EDISON MANHOLE 69589
AL203 CON EDISON MANHOLE 69589
AL204 CON EDISON - MANHOLE 19261
AF205 CON EDISON
AF205 CON EDISON
AF205 CON EDISON
AF206 CON EDISON
AF207 CON EDISON
AK208 CLINTON ATLANTIC APARTMENTS
AM209 ULANO CORP
AM209 ULANO CORP
AM209 ULANO CORP
AM209 ULANO CORP
AM209 ULANO CORP
AM209 ULANO CORP
AM209 ULANO CORP
AM209 ULANO CORP
AM209 ULANO CORP
AM209 ULANO CORP
AM209 ULANO CORP
AM210 ULANO CORP.
AM211 ULANO CORP.

AM211 ULANO CORP.
AM211 ULANO CORP.
AM211 ULANO CORP.
AM211 ULANO CORP.
AH212 MTA NYCT CLINTON WASHINGTON AVES STATION - C LINE
AH212 MTA NYCT CLINTON WASHINGTON AVES STATION - C LINE
AH213 MTA NYCT CLINTON WASHINGTON AVES STATION - C LINE
AN214 CON EDISON
AE215 CON EDISON SERVICE BOX: 19120
AE215 CON EDISON SERVICE BOX: 19120
AN216 CON EDISON SERVICE BOX: 18213
AN216 CON EDISON SERVICE BOX: 18213
AN217 CON EDISON
AO218 450 CLINTON LLC
AJ219 CON EDISON SERVICE BOX: 13440
AJ219 CON EDISON SERVICE BOX: 13440
AJ219 CON EDISON SERVICE BOX: 13440
AJ219 CON EDISON SERVICE BOX: 13440
AL220 A & J FRENCH CLEANERS
AL221 CON ED-MH 1796
AL221 CON ED-MH 1796
AK222 WAVERLY AVE
AK223 531 WAVERLY AVENUE
AK224 531 WAVERLY AVENUE
225 451 CLINTON OWNERS CORP
AP226 ST JOSEPH'S SRO RESIDENCE
AP227 ST JOSEPH'S SRO
AP227 ST JOSEPH'S SRO
AP227 ST JOSEPH'S SRO
AO228 444 CLINTON LLC
229 CON EDISON
AQ230 AFFILIATED SERVICES & RESOURCES CORP.
AQ231 LOT 1,TAXBLOCK 1978
AQ231 LOT 1,TAXBLOCK 1978
AQ231 LOT 1,TAXBLOCK 1978
AQ231 LOT 1,TAXBLOCK 1978
AQ231 LOT 1,TAXBLOCK 1978
AQ231 LOT 1,TAXBLOCK 1978
AQ231 LOT 1,TAXBLOCK 1978
AQ232 941 FULTON STREET
AR233 CON EDISON
AR234 CON EDISON
AR235 CON EDISON
AS236 CON EDISON - MANHOLE M78026
AS236 CON EDISON - MANHOLE M78026

AS236 CON EDISON - MANHOLE M78026
AS236 CON EDISON - MANHOLE M78026
AT237 CONSOLIDATED EDISON
AT238 CON EDISON MANHOLE 65354
AU239 CON EDISON SERVICE BOX: 43726
AU239 CON EDISON SERVICE BOX: 43726
AU240 CON EDISON
AV241 CON EDISON
AV242 CON EDISON SERVICE BOX: 47322
AS243 CON ED
AS244 CON EDISON
AS245 CON EDISON
AS246 LOT 1,TAXBLOCK 2012
AS246 LOT 1,TAXBLOCK 2012
AS246 LOT 1,TAXBLOCK 2012
AS246 LOT 1,TAXBLOCK 2012
AW247 CONSOLIDATED EDISON
AW248 NYNEX
AX249 CON EDISON - MANHOLE 2726
AX250 CON EDISON - MANHOLE 2726
251 CON EDISON - SERVICE BOX 37658
AY252 NYCDOT BRIDGE BIN 2243280
AU253 SEABOARD OUTDOOR ADV CO INC
AU253 SEABOARD OUTDOOR ADV CO INC
AU253 SEABOARD OUTDOOR ADV CO INC
AU253 SEABOARD OUTDOOR ADV CO INC
AZ254 CON EDISON
AZ255 CON ED
AZ256 CON EDISON
BA257 NYNEX
BA258 CON EDISON
BA259 NYNEX
BA260 CON EDISON MANHOLE 64663
BA260 CON EDISON MANHOLE 64663
261 429 CLINTON AVE, INC.
BB262 CARLTON NURSING HOME INC.
BB263 CARLTON NURSING HOME
BB263 CARLTON NURSING HOME
BB263 CARLTON NURSING HOME
BB263 CARLTON NURSING HOME
BB263 CARLTON NURSING HOME
BB263 CARLTON NURSING HOME
BB263 CARLTON NURSING HOME
BB263 CARLTON NURSING HOME
BB263 CARLTON NURSING HOME

BB263 CARLTON NURSING HOME
BB263 CARLTON NURSING HOME
BB263 CARLTON NURSING HOME
BC264 CON EDISON SERVICE BOX: 33263
BC264 CON EDISON SERVICE BOX: 33263
BA265 CON EDISON MANHOLE 1795
BA265 CON EDISON MANHOLE 1795
266 FLETCHER DEBRARIA CORP
BD267 CON EDISON SERVICE BOX: 47162
BD267 CON EDISON SERVICE BOX: 47162
BD267 CON EDISON SERVICE BOX: 47162
BD267 CON EDISON SERVICE BOX: 47162
BC268 CON EDISON SERVICE BOX: 33267
BC268 CON EDISON SERVICE BOX: 33267
BD269 CON EDISON
BD269 CON EDISON
BE270 AYDC PHASE II DEVELOPMENT COMPANY LLC
BE271 AYDC PHASE II DEVELOPMENT COMPANY LLC
BE271 AYDC PHASE II DEVELOPMENT COMPANY LLC
BE272 AYDC PHASE II DEVELOPMENT COMPANY LLC
BE272 AYDC PHASE II DEVELOPMENT COMPANY LLC
BE272 AYDC PHASE II DEVELOPMENT COMPANY LLC
BE272 AYDC PHASE II DEVELOPMENT COMPANY LLC
BE272 AYDC PHASE II DEVELOPMENT COMPANY LLC
BE273 CONSOLIDATED EDISON
BE274 670-678 PACIFIC STREET
BE275 CON EDISON - PACIFIC STREET
BF276 420 CLINTON LLC
BE277 666 PACIFIC STREET
BG278 CON EDISON - MANHOLE 2904
BG278 CON EDISON - MANHOLE 2904
BC279 SR. JOSEPH CHURCH
BG280 CON EDISON
BG281 UNDERHILL-WASHINGTON EQUITIES LLC
BF282 RESIDENTS 420 CLINTON AVE
BF282 RESIDENTS 420 CLINTON AVE
BF282 RESIDENTS 420 CLINTON AVE
BH283 CON EDISON - MANHOLE 2903
BH283 CON EDISON - MANHOLE 2903
BH283 CON EDISON - MANHOLE 2903
BH283 CON EDISON - MANHOLE 2903
BH284 CONSOLIDATED EDISON
BH285 CON ED - V 2903
BH285 CON ED - V 2903
286 CON EDISON SERVICE BOX: 47320

286 CON EDISON SERVICE BOX: 47320
286 CON EDISON SERVICE BOX: 47320
286 CON EDISON SERVICE BOX: 47320
BI287 CON EDISON
BI288 CON EDISON
BI288 CON EDISON
BI288 CON EDISON
BI289 CON EDISON
BA290 CON EDISON
BJ291 CON EDISON
BJ292 CON EDISON
BJ293 CON EDISON
BJ293 CON EDISON
BJ293 CON EDISON
BE294 NY PACIFIC REALITY
BE294 NY PACIFIC REALITY
BE294 NY PACIFIC REALITY
AZ295 CON EDISON
AY296 ATLANTIC TERRACE CORNERSTONE PROJECT
AZ297 CON EDISON MANHOLE: 47164
AZ297 CON EDISON MANHOLE: 47164
AZ297 CON EDISON MANHOLE: 47164
AZ297 CON EDISON MANHOLE: 47164
BK298 CON EDISON
BK299 CON EDISON
BK299 CON EDISON
BK299 CON EDISON
BK300 CON EDISON
301 CON EDISON - MANHOLE M37654
302 CON EDISON SERVICE BOX: 18200
302 CON EDISON SERVICE BOX: 18200
302 CON EDISON SERVICE BOX: 18200
302 CON EDISON SERVICE BOX: 18200
303 50 GREENE AVENUE
BF304 410 CLINTON LLC
305 CON EDISON SERVICE BOX: 33266
305 CON EDISON SERVICE BOX: 33266
BL306 LOT 62,TAXBLOCK 2012
BL306 LOT 62,TAXBLOCK 2012
BL307 596 WASHINGTON AVENUE
BJ308 863 ATLANTIC AVENUE REALTY HOLDINGS LLC
BJ309 863 ATLANTIC AVE REALTY HOLDINGS LLC
BJ310 863 ATLANTIC AVE REALTY HOLDINGS LLC
311 495 WASHINGTON AVENUE, LLC
312 ENGINE CO. 219/LADD. CO. 105 FDNY -DDC

312 ENGINE CO. 219/LADD. CO. 105 FDNY -DDC
312 ENGINE CO. 219/LADD. CO. 105 FDNY -DDC
312 ENGINE CO. 219/LADD. CO. 105 FDNY -DDC
312 ENGINE CO. 219/LADD. CO. 105 FDNY -DDC
312 ENGINE CO. 219/LADD. CO. 105 FDNY -DDC
312 ENGINE CO. 219/LADD. CO. 105 FDNY -DDC
312 ENGINE CO. 219/LADD. CO. 105 FDNY -DDC
312 ENGINE CO. 219/LADD. CO. 105 FDNY -DDC
313 410 CLINTON AVE/BKLYN
313 410 CLINTON AVE/BKLYN
313 410 CLINTON AVE/BKLYN
313 410 CLINTON AVE/BKLYN
313 410 CLINTON AVE/BKLYN
313 410 CLINTON AVE/BKLYN
314 DEPARTMENT HPD
314 DEPARTMENT HPD
314 DEPARTMENT HPD
315 PETER F REILLY STORAGE INC
315 PETER F REILLY STORAGE INC
315 PETER F REILLY STORAGE INC
315 PETER F REILLY STORAGE INC
315 PETER F REILLY STORAGE INC
315 PETER F REILLY STORAGE INC
315 PETER F REILLY STORAGE INC
316 ALLIANCE OF RESIDENT THEATRICS/NEW YORK
316 ALLIANCE OF RESIDENT THEATRICS/NEW YORK
316 ALLIANCE OF RESIDENT THEATRICS/NEW YORK
316 ALLIANCE OF RESIDENT THEATRICS/NEW YORK
317 SMITH RESIDENCE
317 SMITH RESIDENCE
317 SMITH RESIDENCE
318 COMMERCIAL BUILDING
318 COMMERCIAL BUILDING
318 COMMERCIAL BUILDING
318 COMMERCIAL BUILDING
318 COMMERCIAL BUILDING
318 COMMERCIAL BUILDING
319 375 VANDERBILT AVE/BKLYN
319 375 VANDERBILT AVE/BKLYN
319 375 VANDERBILT AVE/BKLYN
320 191 ST JAMES PL.
320 191 ST JAMES PL.
320 191 ST JAMES PL.
BM321 142-150 SOUTH PORTLAND AVENUE
BM322 142-150 SOUTH PORTLAND AVENUE

323 VERIZON
323 VERIZON
323 VERIZON
323 VERIZON
323 VERIZON
323 VERIZON
324 SPILL NUMBER 0401949
324 SPILL NUMBER 0401949
324 SPILL NUMBER 0401949
325 195 FLATBUSH AVE/MOBIL
325 195 FLATBUSH AVE/MOBIL
325 195 FLATBUSH AVE/MOBIL
325 195 FLATBUSH AVE/MOBIL
325 195 FLATBUSH AVE/MOBIL
325 195 FLATBUSH AVE/MOBIL
325 195 FLATBUSH AVE/MOBIL
325 195 FLATBUSH AVE/MOBIL
325 195 FLATBUSH AVE/MOBIL
325 195 FLATBUSH AVE/MOBIL
325 195 FLATBUSH AVE/MOBIL
325 195 FLATBUSH AVE/MOBIL
325 195 FLATBUSH AVE/MOBIL
325 195 FLATBUSH AVE/MOBIL
325 195 FLATBUSH AVE/MOBIL
326 PHOENIX HOUSE
326 PHOENIX HOUSE
326 PHOENIX HOUSE
BN327 CINDERELLA 248 LLC
BN328 CINDERELLA CLEANERS
BN328 CINDERELLA CLEANERS
BN328 CINDERELLA CLEANERS
BN328 CINDERELLA CLEANERS
BN328 CINDERELLA CLEANERS
BN328 CINDERELLA CLEANERS
BN328 CINDERELLA CLEANERS
BN329 CINDERELLA 248 LLC - OFF-SITE
330 651 VANDERBILT AVE/BKLYN
330 651 VANDERBILT AVE/BKLYN
330 651 VANDERBILT AVE/BKLYN
BO331 911-917 ATLANTIC AVENUE
BO332 LOT 64,TAXBLOCK 2018
BO332 LOT 64,TAXBLOCK 2018
333 WEATHER FUEL COMPANY
333 WEATHER FUEL COMPANY
333 WEATHER FUEL COMPANY

334 141-147 LAFAYETTE AVE.
334 141-147 LAFAYETTE AVE.
334 141-147 LAFAYETTE AVE.
335 300 FLATBUSH AV/ 7TH AV
335 300 FLATBUSH AV/ 7TH AV
335 300 FLATBUSH AV/ 7TH AV
BP336 44 LEFFERTS PL/BKLYN
BP336 44 LEFFERTS PL/BKLYN
BP336 44 LEFFERTS PL/BKLYN
BQ337 APT BUILDING - TTF
BQ337 APT BUILDING - TTF
BQ337 APT BUILDING - TTF
BR338 925 ATLANTIC AVENUE
BR339 925 ATLANTIC AVENUE
BP340 50 LEFFERTS PLACE
BP340 50 LEFFERTS PLACE
BP340 50 LEFFERTS PLACE
BR341 929 ATLANTIC AVENUE
BR342 LOT 56,TAXBLOCK 2018
BR342 LOT 56,TAXBLOCK 2018
BQ343 316 PROSPECT PLACE/BKLYN
BQ343 316 PROSPECT PLACE/BKLYN
BQ343 316 PROSPECT PLACE/BKLYN
BS344 767 BERGEN STREET - DOB JOB NO. 320576658 & 320576649
BS345 767 BERGEN STREET - DOB JOB NO. 320576658 & 320576649
BS346 BERGEN STREET USED PARTS INC
BT347 1019-1033 FULTON STREET
BT348 1019-1033 FULTON STREET
349 FIRST CHURCH OF CHRIST, SCIENTIST
349 FIRST CHURCH OF CHRIST, SCIENTIST
349 FIRST CHURCH OF CHRIST, SCIENTIST
349 FIRST CHURCH OF CHRIST, SCIENTIST
350 990 ATLANTIC AVE
350 990 ATLANTIC AVE
350 990 ATLANTIC AVE
BU351 979 PACIFIC STREET
BU352 979 PACIFIC STREET
BV353 670-678 PACIFIC STREET - DOB JOB NO. NB- 320900566
BV354 670-678 PACIFIC STREET - DOB JOB NO. NB- 320900566
BT355 1035 FULTON STREET
BT356 1035 FULTON STREET
BW357 527 GRAND AVENUE
BW358 527 GRAND AVENUE
BW359 GRAND RECYCLING CORP.
BW359 GRAND RECYCLING CORP.

BW359	GRAND RECYCLING CORP.
BW359	GRAND RECYCLING CORP.
360	APARTMENT COMPLEX
360	APARTMENT COMPLEX
360	APARTMENT COMPLEX
BX361	963 ATLANTIC AVENUE
BX362	LOT 80,TAXBLOCK 2019
BX362	LOT 80,TAXBLOCK 2019
BX362	LOT 80,TAXBLOCK 2019
BX362	LOT 80,TAXBLOCK 2019
BX362	LOT 80,TAXBLOCK 2019
363	NYC DEPT OF ED PUBLIC SCHOOL 56K
363	NYC DEPT OF ED PUBLIC SCHOOL 56K
363	NYC DEPT OF ED PUBLIC SCHOOL 56K
363	NYC DEPT OF ED PUBLIC SCHOOL 56K
363	NYC DEPT OF ED PUBLIC SCHOOL 56K
363	NYC DEPT OF ED PUBLIC SCHOOL 56K
363	NYC DEPT OF ED PUBLIC SCHOOL 56K
363	NYC DEPT OF ED PUBLIC SCHOOL 56K
BY364	1043 FULTON STREET
BY365	1043 FULTON STREET
BY365	1043 FULTON STREET
BY365	1043 FULTON STREET
BY365	1043 FULTON STREET
BY365	1043 FULTON STREET
366	HSBC BANK
366	HSBC BANK
366	HSBC BANK
366	HSBC BANK
366	HSBC BANK
366	HSBC BANK
366	HSBC BANK
366	HSBC BANK
366	HSBC BANK
367	130 SAINT FELIX STREET SITE
BX368	COMMERCIAL SITE - TTF
BX368	COMMERCIAL SITE - TTF
BX368	COMMERCIAL SITE - TTF
369	113 FLATBUSH AVENUE
369	113 FLATBUSH AVENUE
370	CON EDISON
370	CON EDISON
370	CON EDISON
370	CON EDISON
370	CON EDISON

371 79-97 4TH AVENUE
372 1007 ATLANTIC AVENUE REDEVELOPMENT PROJECT
372 1007 ATLANTIC AVENUE REDEVELOPMENT PROJECT
372 1007 ATLANTIC AVENUE REDEVELOPMENT PROJECT
372 1007 ATLANTIC AVENUE REDEVELOPMENT PROJECT
372 1007 ATLANTIC AVENUE REDEVELOPMENT PROJECT
372 1007 ATLANTIC AVENUE REDEVELOPMENT PROJECT
373 LOT 13,TAXBLOCK 174
373 LOT 13,TAXBLOCK 174
374 LOT 12,TAXBLOCK 2016
374 LOT 12,TAXBLOCK 2016
375 58 SAINT MARKS PLACE
376 LOT 48,TAXBLOCK 198
376 LOT 48,TAXBLOCK 198
377 316-318 BERGEN STREET
377 316-318 BERGEN STREET
377 316-318 BERGEN STREET
377 316-318 BERGEN STREET
377 316-318 BERGEN STREET
377 316-318 BERGEN STREET
377 316-318 BERGEN STREET
378 1100-1106 FULTON STREET
379 PARKING GARAGE
379 PARKING GARAGE
379 PARKING GARAGE
379 PARKING GARAGE
380 125 THIRD AVENUE
381 LOT 10,TAXBLOCK 2095
381 LOT 10,TAXBLOCK 2095
382 CON EDISON
382 CON EDISON
383 625 FULTON STREET
384 151-169 THIRD AVENUE
385 LOT 22,TAXBLOCK 2073
385 LOT 22,TAXBLOCK 2073
386 EXXON DIV OF CFI #70228
386 EXXON DIV OF CFI #70228
386 EXXON DIV OF CFI #70228
386 EXXON DIV OF CFI #70228
387 INSTITUTE FOR COMMUNITY LIVING
387 INSTITUTE FOR COMMUNITY LIVING
387 INSTITUTE FOR COMMUNITY LIVING
387 INSTITUTE FOR COMMUNITY LIVING
387 INSTITUTE FOR COMMUNITY LIVING
387 INSTITUTE FOR COMMUNITY LIVING

387	INSTITUTE FOR COMMUNITY LIVING
387	INSTITUTE FOR COMMUNITY LIVING
388	1146 FULTON STREET
389	490 MYRTLE AVENUE
390	540 FULTON STREET
391	504 MYRTLE RESIDENTIAL
391	504 MYRTLE RESIDENTIAL
392	NYCDEP
392	NYCDEP
393	DEAN FRANKLIN APARTMENTS
393	DEAN FRANKLIN APARTMENTS
394	583 FRANKLIN AVENUE
BZ395	1104-1106 BEDFORD AVENUE
BZ396	1104-1106 BEDFORD AVENUE-OER
BZ396	1104-1106 BEDFORD AVENUE-OER
397	945 BERGEN STREET LLC
397	945 BERGEN STREET LLC
397	945 BERGEN STREET LLC
397	945 BERGEN STREET LLC
397	945 BERGEN STREET LLC
CA398	LOT 58,TAXBLOCK 1893
CA398	LOT 58,TAXBLOCK 1893
CA399	529-533 MYRTLE AVENUE
400	MERAL BEDFORD LLC
400	MERAL BEDFORD LLC
401	1044 BEDFORD AVENUE
402	241 - 245 4TH AVENUE
403	LOT 6,TAXBLOCK 412
403	LOT 6,TAXBLOCK 412
404	100 STEUBEN STREET
405	1190 FULTON STREET
406	705 FRANKLIN AVENUE
407	112 EMERSON PLACE - DOB JOB NO. NB-320389334
408	1021 BEDFORD AVENUE
409	LOT 7,TAXBLOCK 961
409	LOT 7,TAXBLOCK 961
CB410	588 MYRTLE AVENUE - DOB JOB NO. NB - 320508688
CB411	590-594 MYRTLE AVENUE
CC412	PETROLEUM TANK CLEANERS LTD
CC412	PETROLEUM TANK CLEANERS LTD
CC412	PETROLEUM TANK CLEANERS LTD
413	LOT 49,TAXBLOCK 426
413	LOT 49,TAXBLOCK 426
414	FULTON WORKS
415	345 STATE STREET

CC416	GOWANUS CANAL SITE
CC416	GOWANUS CANAL SITE
417	1350 BEDFORD AVENUE
418	FULTON MUNICIPAL WORKS
CD419	269-271 4TH AVENUE
420	LOT 47,TAXBLOCK 1842
420	LOT 47,TAXBLOCK 1842
421	288 4TH AVENUE
CD422	275 4TH AVE INVESTORS LLC
CD422	275 4TH AVE INVESTORS LLC
423	CON EDISON
423	CON EDISON
423	CON EDISON
423	CON EDISON
CE424	LOT 48,TAXBLOCK 146
CE424	LOT 48,TAXBLOCK 146
425	NORMANDIE FRENCH CLEANERS
425	NORMANDIE FRENCH CLEANERS
425	NORMANDIE FRENCH CLEANERS
425	NORMANDIE FRENCH CLEANERS
425	NORMANDIE FRENCH CLEANERS
425	NORMANDIE FRENCH CLEANERS
425	NORMANDIE FRENCH CLEANERS
426	FORMER O.Z. ELECTRICAL
426	FORMER O.Z. ELECTRICAL
426	FORMER O.Z. ELECTRICAL
426	FORMER O.Z. ELECTRICAL
426	FORMER O.Z. ELECTRICAL
CE427	ONE WILLOUGHBY SQUARE
CE427	ONE WILLOUGHBY SQUARE
CE427	ONE WILLOUGHBY SQUARE
CF428	CITY POINT 3 - 138 WILLOUGHBY STREET
CE429	CON EDISON
CE429	CON EDISON
CF430	141 WILLOUGHBY STREET
431	MERG LINOTYPE CO
432	LOT 110,TAXBLOCK 2061
432	LOT 110,TAXBLOCK 2061
433	LOT 2,TAXBLOCK 1763
433	LOT 2,TAXBLOCK 1763
434	473 PRESIDENT STREET - OFF-SITE
434	473 PRESIDENT STREET - OFF-SITE
434	473 PRESIDENT STREET - OFF-SITE
434	473 PRESIDENT STREET - OFF-SITE
434	473 PRESIDENT STREET - OFF-SITE

434 473 PRESIDENT STREET - OFF-SITE

STREET	CITY	ST	ZIP
BUTLER ST (BETWEEN BOND ST AND NEVINS ST	BROOKLYN	NY	11231
BUTLER ST (BETWEEN BOND ST AND NEVINS ST	BROOKLYN	NY	11231
BUTLER ST (BETWEEN BOND ST AND NEVINS ST	BROOKLYN	NY	11231
BUTLER ST (BETWEEN BOND ST AND NEVINS ST	BROOKLYN	NY	11231
BUTLER ST (BETWEEN BOND ST AND NEVINS ST	BROOKLYN	NY	11231
BUTLER ST (BETWEEN BOND ST AND NEVINS ST	BROOKLYN	NY	11231
BUTLER ST (BETWEEN BOND ST AND NEVINS ST	BROOKLYN	NY	11231
BUTLER ST (BETWEEN BOND ST AND NEVINS ST	BROOKLYN	NY	11231
BUTLER ST (BETWEEN BOND ST AND NEVINS ST	BROOKLYN	NY	11231
BUTLER ST (BETWEEN BOND ST AND NEVINS ST	BROOKLYN	NY	11231
BUTLER ST (BETWEEN BOND ST AND NEVINS ST	BROOKLYN	NY	11231
510 CLERMONT AVE	BROOKLYN	NY	11224
510 CLERMONT AVE	BROOKLYN	NY	11224
510 CLERMONT AVE	BROOKLYN	NY	11224
510 CLERMONT AVE	BROOKLYN	NY	11224
510 CLERMONT AVE	BROOKLYN	NY	11224
510 CLERMONT AVENUE	BROOKLYN	NY	11238
ATLANTIC AVE AT CARLTON	BROOKLYN	NY	
ATLANTIC AVE AT CARLTON	BROOKLYN	NY	
ATLANTIC AVE AT CARLTON	BROOKLYN	NY	
487 CLERMONT AVENUE	BROOKLYN	NY	
CLERMONT AND ATLANTIC AVE	BROOKLYN	NY	
CLERMONT AND ATLANTIC AVE	BROOKLYN	NY	
CLERMONT AND ATLANTIC AVE	BROOKLYN	NY	
GLERMONT AV	BROOKLYN	NY	
GLERMONT AV	BROOKLYN	NY	
GLERMONT AV	BROOKLYN	NY	
AND CLAIRMONT AVE	BROOKLYN	NY	
AND CLAIRMONT AVE	BROOKLYN	NY	
AND CLAIRMONT AVE	BROOKLYN	NY	
ATLANTIC AVE/CARLTON AVE	BROOKLYN	NY	
ATLANTIC AVE/CARLTON AVE	BROOKLYN	NY	
ATLANTIC AVE/CARLTON AVE	BROOKLYN	NY	
ATLANTIC AVE/CARLTON AVE	BROOKLYN	NY	
ATLANTIC AVE/CARLTON AVE	BROOKLYN	NY	
ATLANTIC AVE/CARLTON AVE	BROOKLYN	NY	
483 CARLTON AVE	BROOKLYN	NY	
483 CARLTON AVE	BROOKLYN	NY	
483 CARLTON AVE	BROOKLYN	NY	
483 CARLTON AVE	BROOKLYN	NY	
483 CARLTON AVE	BROOKLYN	NY	
483 CARLTON AVE	BROOKLYN	NY	
483 CARLTON AVE	BROOKLYN	NY	
483 CARLTON AVE	BROOKLYN	NY	

483 CARLTON AVE	BROOKLYN	NY	
483 CARLTON AVENUE	BROOKLYN	NY	11238
483 CARLTON AVENUE	BROOKLYN	NY	11238
483 CARLTON AVE	BROOKLYN	NY	
483 CARLTON AVE	BROOKLYN	NY	
483 CARLTON AVE	BROOKLYN	NY	
CARLTON AVE	BROOKLYN	NY	11238
CARLTON AVE	BROOKLYN	NY	11238
CARLTON AVE	BROOKLYN	NY	11238
ATLANTIC & CARLTON AVE.	NEW YORK CITY	NY	
ATLANTIC & CARLTON AVE.	NEW YORK CITY	NY	
ATLANTIC & CARLTON AVE.	NEW YORK CITY	NY	
487 CARLTON AVE	BROOKLYN	NY	
487 CARLTON AVE	BROOKLYN	NY	
487 CARLTON AVE	BROOKLYN	NY	
511 VANDERBILT AVE	BROOKLYN	NY	
511 VANDERBILT AVE	BROOKLYN	NY	
511 VANDERBILT AVE	BROOKLYN	NY	
507 VANDERBILT AVENUE	BROOKLYN	NY	
735 ATLANTIC AVE	BROOKLYN	NY	
735 ATLANTIC AVE	BROOKLYN	NY	
735 ATLANTIC AVE	BROOKLYN	NY	
525 VANDERBILT AVE	BROOKLYN	NY	11238
525 VANDERBILT AVE	BROOKLYN	NY	11238
505 VANDERBILT AVENUE	BROOKLYN	NY	11238
503 VANDERBILT AVENUE	BROOKLYN	NY	
503 VANDERBILT AVENUE	BROOKLYN	NY	
503 VANDERBILT AVENUE	BROOKLYN	NY	
503 VANDERBILT AVENUE	BROOKLYN	NY	
533 VANDERBILT AVE	BROOKLYN	NY	11238
533 VANDERBILT AVE	BROOKLYN	NY	11238
733 ATLANTIC AVE	BROOKLYN	NY	11217
514-16 VANDERBILT AVE	BROOKLYN	NY	11238
514-16 VANDERBILT AVE	BROOKLYN	NY	11238
514-16 VANDERBILT AVE	BROOKLYN	NY	11238
514-16 VANDERBILT AVE	BROOKLYN	NY	11238
514-16 VANDERBILT AVE	BROOKLYN	NY	11238
514-16 VANDERBILT AVE	BROOKLYN	NY	11238
514-16 VANDERBILT AVE	BROOKLYN	NY	11238
514-16 VANDERBILT AVE	BROOKLYN	NY	11238
514-16 VANDERBILT AVE	BROOKLYN	NY	11238
514 VANDERBILT AVENUE	BROOKLYN	NY	11238
810 FULTON STREET	BROOKLYN	NY	11238
810 FULTON ST	BROOKLYN	NY	11238

810 FULTON ST	BROOKLYN	NY	11238
810 FULTON ST	BROOKLYN	NY	11238
810 FULTON STREET	BROOKLYN	NY	11238
810 FULTON STREET	BROOKLYN	NY	11238
810 FULTON STREET	BROOKLYN	NY	11238
810 FULTON STREET	BROOKLYN	NY	11238
810 FULTON STREET	BROOKLYN	NY	11238
810 FULTON STREET	BROOKLYN	NY	11238
810 FULTON STREET	BROOKLYN	NY	11238
499 CARLTON AVE	BROOKLYN	NY	11238
485 VANDERBILT AVE & FULTON ST	BROOKLYN	NY	11238
485 VANDERBILT AVE & FULTON ST	BROOKLYN	NY	11238
485 VANDERBILT AVE	BROOKLYN	NY	11201
539 VANDERBILT AVENUE AND 550 CLINTON AVENUE	BROOKLYN	NY	11238
539 VANDERBILT AVENUE AND 550 CLINTON AVENUE	BROOKLYN	NY	11238
539 VANDERBILT AVENUE AND 550 CLINTON AVENUE	BROOKLYN	NY	11238
539 VANDERBILT AVENUE AND 550 CLINTON AVENUE	BROOKLYN	NY	11238
545 VANDERBILT AVENUE	BROOKLYN	NY	11238
750 PACIFIC ST	BROOKLYN	NY	
750 PACIFIC ST	BROOKLYN	NY	
750 PACIFIC ST	BROOKLYN	NY	
729-735 ATLANTIC AVENUE	BROOKLYN	NY	11238
FULTON & VANDERBILT AV MH2814	BROOKLYN	NY	11201
VANDERBILT AVE AND FULTON ST	BROOKLYN	NY	11201
VANDERBILT AVE AND FULTON ST	BROOKLYN	NY	11201
VANDERBILT AVE & FULTON ST	BROOKLYN	NY	11203
VANDERBILT AVE & FULTON ST	BROOKLYN	NY	11203
516 VANDERBILT AVENUE	BROOKLYN	NY	11217
FULTON ST & VANDERBILT AVE &	BROOKLYN	NY	11201
VANDERBILT AV/FULTON ST	BROOKLYN	NY	
VANDERBILT AV/FULTON ST	BROOKLYN	NY	
VANDERBILT AV/FULTON ST	BROOKLYN	NY	
FULTON ST/VANDERBUILT AVE	BROOKLYN	NY	
FULTON ST/VANDERBUILT AVE	BROOKLYN	NY	
FULTON ST/VANDERBUILT AVE	BROOKLYN	NY	
GATES AV & FULTON ST	BROOKLYN	NY	
GATES AV & FULTON ST	BROOKLYN	NY	
GATES AV & FULTON ST	BROOKLYN	NY	
840 FULTON STREET	BROOKLYN	NY	11238
840 FULTON ST	BROOKLYN	NY	11238
840 FULTON ST	BROOKLYN	NY	11238
840 FULTON ST	BROOKLYN	NY	11238
840 FULTON ST	BROOKLYN	NY	11238
840 FULTON ST	BROOKLYN	NY	11238
840 FULTON ST	BROOKLYN	NY	11238

840 FULTON STREET	NEW YORK CITY	NY	
840 FULTON ST	BROOKLYN	NY	11238
840 FULTON ST	BROOKLYN	NY	11238
840 FULTON STREET	BROOKLYN	NY	11238
FULTON ST/ GATES AVE	BROOKLYN	NY	
FULTON ST/ GATES AVE	BROOKLYN	NY	
FULTON ST/ GATES AVE	BROOKLYN	NY	
GATES AVE AT FULTON ST	BROOKLYN	NY	
GATES AVE AT FULTON ST	BROOKLYN	NY	
GATES AVE AT FULTON ST	BROOKLYN	NY	
GATES AVE AND FULTON ST	NEW YORK	NY	
GATES AVE AND FULTON ST	NEW YORK	NY	
GATES AVE AND FULTON ST	NEW YORK	NY	
800 PACIFIC ST	BROOKLYN	NY	11238-3006
800 PACIFIC ST	BROOKLYN	NY	11238-3006
800 PACIFIC STREET	BROOKLYN	NY	11238
800 PACIFIC STREET	BROOKLYN	NY	11238
PACIFIC ST/CARLTON AV	BROOKLYN	NY	
PACIFIC ST/CARLTON AV	BROOKLYN	NY	
PACIFIC ST/CARLTON AV	BROOKLYN	NY	
PACIFIC ST & CARLTON AVE	BROOKLYN	NY	11238
PACIFIC ST & CARLTON AVE	BROOKLYN	NY	11215
PACIFIC ST & CARLTON AVE	BROOKLYN	NY	11215
PACIFIC ST & CARLTON AVE	BROOKLYN	NY	11215
PACIFIC ST & CARLTON AVE	BROOKLYN	NY	11238
PACIFIC ST & CARLTON AVE	BROOKLYN	NY	11238
PACIFIC ST & CARLTON AVE	BROOKLYN	NY	11238
PACIFIC ST & CARLTON AVE	BROOKLYN	NY	11238
PACIFIC ST & CARLTON AVE	BROOKLYN	NY	11238
PACIFIC ST & CARLTON AVE	BROOKLYN	NY	11238
PACIFIC ST & CARLTON AVE	BROOKLYN	NY	11238
PACIFIC ST & CARLTON AVE	BROOKLYN	NY	11215
PACIFIC ST & CARLTON AVE	BROOKLYN	NY	11238
PACIFIC ST & CARLTON AVE	BROOKLYN	NY	11215
798 FULTON ST	BROOKLYN	NY	11238
798 FULTON ST	BROOKLYN	NY	11238
798 FULTON ST	BROOKLYN	NY	11238
798 FULTON ST	BROOKLYN	NY	11238
470 CARLTON AVE	BROOKLYN	NY	11238
ATLANTIC AVENUE	BROOKLYN	NY	11238
805 ATLANTIC AVE OPPOSITE	BROOKLYN	NY	11238
805 ATLANTIC AVE OPPOSITE	BROOKLYN	NY	11238
805 ATLANTIC AVE OPPOSITE	BROOKLYN	NY	11238
805 ATLANTIC AVE OPPOSITE	BROOKLYN	NY	11238
805 ATLANTIC AVE OPPOSITE	BROOKLYN	NY	11238

805 ATLANTIC AVE	BROOKLYN	NY	11238
VANDERBILT AVE & ATLANTIC AVE	BROOKLYN	NY	12201
740 ATLANTIC AVE	BROOKLYN	NY	
740 ATLANTIC AVE	BROOKLYN	NY	
740 ATLANTIC AVE	BROOKLYN	NY	
740 ATLANTIC AVE	BROOKLYN	NY	
740 ATLANTIC AVE	BROOKLYN	NY	
740 ATLANTIC AVE	BROOKLYN	NY	
740 ATLANTIC AVE	BROOKLYN	NY	
740 ATLANTIC AVE	BROOKLYN	NY	
740 ATLANTIC AVE	BROOKLYN	NY	
740 ATLANTIC AVE	BROOKLYN	NY	112172106
740 ATLANTIC AVE	BROOKLYN	NY	112172106
740 ATLANTIC AVE	BROOKLYN	NY	112172106
740 ATLANTIC AVE	BROOKLYN	NY	112172106
740 ATLANTIC AVE	BROOKLYN	NY	112172106
740 ATLANTIC AVE	BROOKLYN	NY	112172106
740 ATLANTIC AVE	BROOKLYN	NY	112172106
740 ATLANTIC AVE	BROOKLYN	NY	11217
FULTON ST & CLERMONT AVE	BROOKLYN	NY	11238
846 FULTON ST	BROOKLYN	NY	11201
846 FULTON STREET	BROOKLYN	NY	
846 FULTON STREET	BROOKLYN	NY	
846 FULTON STREET	BROOKLYN	NY	
846 FULTON ST	BROOKLYN	NY	
846 FULTON ST	BROOKLYN	NY	
846 FULTON ST	BROOKLYN	NY	
840 ATLANTIC AVENUE	NEW YORK CITY	NY	
840 ATLANTIC AVE	BROOKLYN	NY	11217
840 ATLANTIC AVE	BROOKLYN	NY	11238
840 ATLANTIC AVE	BROOKLYN	NY	11238
840 ATLANTIC AVE	BROOKLYN	NY	11238
840 ATLANTIC AVE	BROOKLYN	NY	11238
840 ATLANTIC AVE	BROOKLYN	NY	11238
840 ATLANTIC AVE	BROOKLYN	NY	11238
840 ATLANTIC AVE	BROOKLYN	NY	11238
840 ATLANTIC AVE	BROOKLYN	NY	11238-3115
840 ATLANTIC AVE	BROOKLYN	NY	11238-3115
840 ATLANTIC AVE	BROOKLYN	NY	11238-3115
535 CARLTON AVE	BROOKLYN	NY	11238
535 CARLTON AVE	BROOKLYN	NY	11238
535 CARLTON AVE	BROOKLYN	NY	11238
807 ATLANTIC AVE	BROOKLYN	NY	11238
807 ATLANTIC AVE	BROOKLYN	NY	11238
524 VANDERBILT AVENUE	BROOKLYN	NY	11238

524 VANDERBILT AV	NEW YORK - BROOKLYN	NY	11238
524 VANDERBUILT AVE	BROOKLYN	NY	11212
524 VANDERBUILT AVE	BROOKLYN	NY	11212
524 VANDERBILT AVE	BROOKLYN	NY	
524 VANDERBILT AVE	BROOKLYN	NY	
524 VANDERBILT AVE	BROOKLYN	NY	
524 VANDERBILT AVE	BROOKLYN	NY	
524 VANDERBILT AVE	BROOKLYN	NY	
524 VANDERBILT AVE	BROOKLYN	NY	
856 FULTON ST	BROOKLYN	NY	11238
856 FULTON ST	BROOKLYN	NY	11238
856 FULTON ST	BROOKLYN	NY	11238
856 FULTON ST	BROOKLYN	NY	11238
470 VANDERBILT AVE	BROOKLYN	NY	11238
470 VANDERBILT AVENUE	BROOKLYN	NY	11218
470 VANDERBILT AVENUE	BROOKLYN	NY	11218
470 VANDERBILT AVE	BROOKLYN	NY	11238
470 VANDERBILT AVE	BROOKLYN	NY	
470 VANDERBILT AVE	BROOKLYN	NY	
470 VANDERBILT AVE	BROOKLYN	NY	
470 VANDERBILT AVE	BROOKLYN	NY	
470 VANDERBILT AVE	BROOKLYN	NY	
470 VANDERBILT AVE	BROOKLYN	NY	
470 VANDERBILT AVE	BROOKLYN	NY	
470 VANDERBILT AVE	BROOKLYN	NY	
470 VANDERBILT AVE	BROOKLYN	NY	
470 VANDERBILT AVE	BROOKLYN	NY	
470 VANDERBILT AVE	BROOKLYN	NY	
470 VANDERBILT AVE	BROOKLYN	NY	11230
470 VANDERBILT AVE	BROOKLYN	NY	11230
OPP 532 CLINTON AVE	BROOKLYN	NY	11238
7 GATES AVE APT 7H	BROOKLYN	NY	11238
809-825 ATLANTIC AVE	BROOKLYN	NY	11238
809-825 ATLANTIC AVE	BROOKLYN	NY	11238
809 ATLANTIC AVENUE	BROOKLYN	NY	11238
900 FULTON STREET	NEW YORK CITY	NY	
900 FULTON STREET	NEW YORK CITY	NY	
900 FULTON STREET	NEW YORK CITY	NY	
900 FULTON STREET	NEW YORK CITY	NY	
900 FULTON STREET	NEW YORK CITY	NY	
900 FULTON STREET	NEW YORK CITY	NY	
468 VANDERBILT AVE	BROOKLYN	NY	11238
468 VANDERBILT AVE	BROOKLYN	NY	11238
11 GATES AVE	BROOKLYN	NY	11238
11 GATES AVE	BROOKLYN	NY	11238

11 GATES AVE	BROOKLYN	NY	11238
443 CLERMONT AVE	BROOKLYN	NY	11238
443 CLERMONT AVE	BROOKLYN	NY	11238
GATES & VANDERBILT AV MH2889	BROOKLYN	NY	11201
585 DEAN ST	BROOKLYN	NY	
475 CARLTON AVENUE	BROOKLYN	NY	11238
595 DEAN STREET	BROOKLYN	NY	11238
754 PACIFIC ST	BROOKLYN	NY	11238
754 PACIFIC ST	BROOKLYN	NY	11238
754 PACIFIC STREET	BROOKLYN	NY	11238
713-719 ATLANTIC AVENUE	BROOKLYN	NY	11238
713-735 ATLANTIC AVE	BROOKLYN	NY	11217-2120
713-735 ATLANTIC AVE	BROOKLYN	NY	11217-2120
713-735 ATLANTIC AVE	BROOKLYN	NY	11217-2120
713-735 ATLANTIC AVE	BROOKLYN	NY	11217-2120
752 PACIFIC ST	BROOKLYN	NY	11238
752 PACIFIC ST	BROOKLYN	NY	11238
752 PACIFIC ST	BROOKLYN	NY	11238
752 PACIFIC ST	BROOKLYN	NY	11238
583 DEAN ST	BROOKLYN	NY	11238
583 DEAN ST	BROOKLYN	NY	11238
583 DEAN ST	BROOKLYN	NY	11238
550 CLINTON AVENUE	BROOKLYN	NY	11238
848 ATLANTIC AVE	BROOKLYN	NY	11238
848 ATLANTIC AVE	BROOKLYN	NY	11238
848 ATLANTIC AVE	BROOKLYN	NY	11238
848 ATLANTIC AVE	BROOKLYN	NY	11238
848 ATLANTIC AVE	BROOKLYN	NY	11238
PACIFIC ST & VANDERBUILT ST	BROOKLYN	NY	11238
VANDERBILT AVE & PACIFIC ST	BROOKLYN	NY	11201
PACIFIC ST & VANDERBILT AVE	BROOKLYN	NY	11238
VANDERBILT AVE & PACIFIC ST	BROOKLYN	NY	11238
VANDERBILT AVE & PACIFIC ST	BROOKLYN	NY	11238
VANDERBILT AVE & PACIFIC ST	BROOKLYN	NY	11238
PACIFIC ST & VANDERBILT AVE	BROOKLYN	NY	11238
PACIFIC ST & VANDERBUILT ST	BROOKLYN	NY	11238
PACIFIC ST & VANDERBILT AVE	BROOKLYN	NY	11238
VANDERBILT AVE & PACIFIC ST	BROOKLYN	NY	11201
VANDERBILT AVE & PACIFIC ST	BROOKLYN	NY	11201
VANDERBILT AVE & PACIFIC ST	BROOKLYN	NY	11201
VANDERBILT AVE & PACIFIC ST	BROOKLYN	NY	11201
PACIFIC ST & VANDERBILT AVE	BROOKLYN	NY	11238
FULTON ST & CLINTON AVE	BROOKLYN	NY	11238
FULTON ST & CLINTON AVE	BROOKLYN	NY	11238
FULTON ST & CLINTON AVE	BROOKLYN	NY	11238

FULTON ST & CLINTON AVE	BROOKLYN	NY	11238
OPP 446 CARLTON AV	BROOKLYN	NY	11238
645 DEAN ST	BROOKLYN	NY	11238
645 DEAN ST	BROOKLYN	NY	11238
645 DEAN ST	BROOKLYN	NY	11238
	BROOKLYN	NY	
515 CLINTON AVENUE	BROOKLYN	NY	11238
825 ATLANTIC AVENUE	BROOKLYN	NY	11238
525 CLINTON AVENUE	BROOKLYN	NY	11238
525 CLINTON AVENUE	BROOKLYN	NY	11238
476 CLINTON AVE	BROOKLYN	NY	11238
540 VANDERBILT AVENUE	BROOKLYN	NY	
CUMBERLAND AVENUE & ATLANTIC AVENUE	BROOKLYN	NY	11217
770 FULTON ST	BROOKLYN	NY	11238
537 CLINTON AVE	BROOKLYN	NY	
537 CLINTON AVE	BROOKLYN	NY	
537 CLINTON AVE	BROOKLYN	NY	
537 CLINTON AVE	BROOKLYN	NY	
542-544 VANDERBILT AVENUE	BROOKLYN	NY	11238
ADELPHI & FULTON	BROOKLYN	NY	11201
FULTON ST & ADELPHI ST	BROOKLYN	NY	11202
FULTON ST & ADELPHI ST	BROOKLYN	NY	11238
610 DEAN ST	NEW YORK	NY	11238
594 DEAN ST	BROOKLYN	NY	11217
594 DEAN ST	BROOKLYN	NY	11217
594 DEAN ST	BROOKLYN	NY	11217
594 DEAN ST	BROOKLYN	NY	11238
594 DEAN ST	BROOKLYN	NY	11238
594 DEAN ST	BROOKLYN	NY	11238
718 PACIFIC ST TM 1112	BROOKLYN	NY	11201
592 DEAN ST	BROOKLYN	NY	
547 CLINTON AVENUE	NEW YORK CITY	NY	
547 CLINTON AVENUE	BROOKLYN	NY	11238
547 CLINTON AVENUE	BROOKLYN	NY	11238
547 CLINTON AVENUE	BROOKLYN	NY	11238
547 CLINTON AVENUE	BROOKLYN	NY	11238
547 CLINTON AVENUE	BROOKLYN	NY	11238
547 CLINTON AVENUE	BROOKLYN	NY	11238
547 CLINTON AVENUE	BROOKLYN	NY	11238
547 CLINTON AVENUE	BROOKLYN	NY	11238
547 CLINTON AVENUE	BROOKLYN	NY	11238
547 CLINTON AVENUE	BROOKLYN	NY	11238
547 CLINTON AVENUE	BROOKLYN	NY	11238
547 CLINTON AVE	BROOKLYN	NY	11238-2201
547 CLINTON AVE	BROOKLYN	NY	11238-2201

487 CLINTON AVE	BROOKLYN	NY	11238
634 DEAN ST	BROOKLYN	NY	11238
634 DEAN ST	BROOKLYN	NY	11238
634 DEAN ST	BROOKLYN	NY	11238
479 CLINTON AVE	BROOKLYN	NY	
479 CLINTON AVE	BROOKLYN	NY	
479 CLINTON AVE	BROOKLYN	NY	
829 ATLANTIC AVENUE	BROOKLYN	NY	
428 CLERMONT AVE	BROOKLYN	NY	
428 CLERMONT AVE	BROOKLYN	NY	
428 CLERMONT AVE	BROOKLYN	NY	
856 ATLANTIC AVE	BROOKLYN	NY	11238
856 ATLANTIC AVE	BROOKLYN	NY	11238
856 ATLANTIC AVE	BROOKLYN	NY	11238
856 ATLANTIC AVE	BROOKLYN	NY	11238
856 ATLANTIC AVE	BROOKLYN	NY	11238
OPP 575 VANDERBILT AVE	BROOKLYN	NY	11201
648 DEAN STREET OPP OF	BROOKLYN	NY	11223
648 DEAN STREET OPP OF	BROOKLYN	NY	11223
648 DEAN ST	BROOKLYN	NY	11223
464 CLINTON AVE	BROOKLYN	NY	11238
862 ATLANTIC AVE	BROOKLYN	NY	11238
862 ATLANTIC AVE	BROOKLYN	NY	11238
862 ATLANTIC AVE	BROOKLYN	NY	11238
862 ATLANTIC AVE	BROOKLYN	NY	11238
862 ATLANTIC AVE	BROOKLYN	NY	11238
700 PACIFIC STREET	BROOKLYN	NY	11217
700 PACIFIC STREET	BROOKLYN	NY	11217-0000
700 PACIFIC STREET	BROOKLYN	NY	11217-0000
700 PACIFIC STREET	BROOKLYN	NY	11217-0000
700 PACIFIC STREET	BROOKLYN	NY	11217-0000
700 PACIFIC STREET	BROOKLYN	NY	11217-0000
700 PACIFIC ST	BROOKLYN	NY	11217
700 PACIFIC ST	BROOKLYN	NY	11217
700 PACIFIC STREET	BROOKLYN	NY	11217
882 FULTON STREET	BROOKLYN	NY	11238
882 FULTON STREET	NEW YORK CITY	NY	
882 FULTON STREET	BROOKLYN	NY	
882 FULTON STREET	BROOKLYN	NY	
676 ATLANTIC AVENUE	BROOKLYN	NY	11217
676 ATLANTIC AVENUE	BROOKLYN	NY	11217
698 PACIFIC ST	BROOKLYN	NY	11217
698 PACIFIC ST	BROOKLYN	NY	11217
698 PACIFIC ST	BROOKLYN	NY	11217
698 PACIFIC ST	BROOKLYN	NY	11217

698 PACIFIC ST	BROOKLYN	NY	11217
698 PACIFIC ST	BROOKLYN	NY	11217
698 PACIFIC ST	BROOKLYN	NY	11231
540 CARLTON AVE	BROOKLYN	NY	11238
540 CARLTON AVE	BROOKLYN	NY	11238
540 CARLTON AVE	BROOKLYN	NY	11238
540 CARLTON AVE	BROOKLYN	NY	11238
540 CARLTON AVE	BROOKLYN	NY	11238
700 ATLANTIC AVE	BROOKLYN	NY	11217
510 WAVERLY AVENUE	BROOKLYN	NY	11238
510 WAVERLY AVE	BROOKLYN	NY	11238
424 CARLTON AVE	BROOKLYN	NY	11238
424 CARLTON AVE	BROOKLYN	NY	11238
424 CARLTON AVE	BROOKLYN	NY	11238
424 CARLTON AVE	BROOKLYN	NY	11238
860-64 ATLANTIC AVE	BROOKLYN	NY	11238
550 VANDERBILT AVE	BROOKLYN	NY	11238
DEAN & VANDERBILT	BROOKLYN	NY	
VANDERBILT AVE & DEAN ST	BROOKLYN	NY	11238
VANDERBILT AVE & DEAN ST	BROOKLYN	NY	11238
VANDERBILT AVE & DEAN ST	BROOKLYN	NY	11238
VANDERBILT AVE & DEAN ST	BROOKLYN	NY	11238
VANDERBILT AVE & DEAN ST	BROOKLYN	NY	
VANDERBILT AVE & DEAN ST	BROOKLYN	NY	11238
VANDERBILT AVE & DEAN ST	BROOKLYN	NY	11238
VANDERBILT AVE & DEAN ST	BROOKLYN	NY	11238
863 PACIFIC ST	BROOKLYN	NY	11201
863 PACIFIC ST	BROOKLYN	NY	11201
863 PACIFIC ST	BROOKLYN	NY	11201
863 PACIFIC ST	BROOKLYN	NY	11201
863 PACIFIC ST	BROOKLYN	NY	11201
540 WAVERLY AVENUE	BROOKLYN	NY	11238
601 BERGEN ST.	BROOKLYN	NY	11238
601 BERGEN ST.	BROOKLYN	NY	11238
601 BERGEN ST.	BROOKLYN	NY	11238
601 BERGEN ST.	BROOKLYN	NY	11238
601 BERGEN ST.	BROOKLYN	NY	11238
601 BERGEN ST.	BROOKLYN	NY	11238
601 BERGEN ST.	BROOKLYN	NY	11238
601 BERGEN ST.	BROOKLYN	NY	11238
601 BERGEN ST.	BROOKLYN	NY	11238
601 BERGEN ST.	BROOKLYN	NY	11238
601 BERGEN ST.	BROOKLYN	NY	11238
601 BERGEN STREET	BROOKLYN	NY	11238
601 BERGEN STREET	BROOKLYN	NY	11238

601 BERGEN STREET	BROOKLYN	NY	11238
601 BERGEN STREET	BROOKLYN	NY	11238
601 BERGEN STREET	BROOKLYN	NY	11238
601 BERGEN STREET	BROOKLYN	NY	11238
FULTON ST & WAVERLY AVE	BROOKLYN	NY	11238
FULTON ST & WAVERLY AVE	BROOKLYN	NY	11238
FULTON ST & WAVERLY AVE	BROOKLYN	NY	11238
611 BERGEN ST	BROOKLYN	NY	11238
416 CLERMONT AVE	BROOKLYN	NY	11238
416 CLERMONT AVE	BROOKLYN	NY	11238
613 BERGEN ST	BROOKLYN	NY	11238
613 BERGEN ST	BROOKLYN	NY	11238
613 BERGEN ST	BROOKLYN	NY	11238
450 CLINTON AVENUE	BROOKLYN	NY	11238
554 CARLTON AVE	BROOKLYN	NY	11238
554 CARLTON AVE	BROOKLYN	NY	11238
554 CARLTON AVE	BROOKLYN	NY	11238
554 CARLTON AVE	BROOKLYN	NY	11238
585 VANDERBILT AVENUE	BROOKLYN	NY	11238
F/O 585 VANDERBILT AVE	BROOKLYN	NY	11238-0000
F/O 585 VANDERBILT AVE	BROOKLYN	NY	11238-0000
531-557 WAVERLY AVE	BROOKLYN	NY	11230
531 WAVERLY AVENUE	NEW YORK CITY	NY	
531 WAVERLY AVENUE	BROOKLYN	NY	
451 CLINTON AVE	BROOKLYN	NY	11238
683 DEAN STREET	BROOKLYN	NY	11238
683 DEAN ST	BROOKLYN	NY	
683 DEAN ST	BROOKLYN	NY	
683 DEAN ST	BROOKLYN	NY	
444 CLINTON AVENUE	BROOKLYN	NY	11238
684 PACIFIC ST	BROOKLYN	NY	11217
937 FULTON STREET	BROOKLYN	NY	11238
937 FULTON STREET	BROOKLYN	NY	
937 FULTON STREET	BROOKLYN	NY	
937 FULTON STREET	BROOKLYN	NY	
937 FULTON STREET	BROOKLYN	NY	
937 FULTON STREET	BROOKLYN	NY	
937 FULTON STREET	BROOKLYN	NY	
937 FULTON STREET	BROOKLYN	NY	
941 FULTON STREET	BROOKLYN	NY	11238
408 CLERMONT AVE	BROOKLYN	NY	11238
408 CLERMONT AVE	BROOKLYN	NY	11238
408 CLERMONT AVE	BROOKLYN	NY	11238
555 WAVERLY AVE	BROOKLYN	NY	11238
555 WAVERLY AVE	BROOKLYN	NY	11238

555 WAVERLY AVE	BROOKLYN	NY	11238
555 WAVERLY AVE	BROOKLYN	NY	11238
BERGEN ST 401 W OF CARLTON AVE	BROOKLYN	NY	11203
BERGEN ST & CARLTON AVE	BROOKLYN	NY	11203
593 VANDERBILT AVE	BROOKLYN	NY	11238
593 VANDERBILT AVE	BROOKLYN	NY	11238
593 VANDERBILT AVE	BROOKLYN	NY	11238
471 WAVERLY AVE	BROOKLYN	NY	11238
471 WAVERLY AVE	BROOKLYN	NY	11238
551 WAVERLY AVE	KINGS	NY	11238
551 WAVERLY AVE	KINGS	NY	11238
551 WAVERLY AVE	KINGS	NY	11238
551 WAVERLY AVENUE	BROOKLYN	NY	
551 WAVERLY AVENUE	BROOKLYN	NY	
551 WAVERLY AVENUE	BROOKLYN	NY	
551 WAVERLY AVENUE	BROOKLYN	NY	
WAVERLY & GATES AVE MH2891	BROOKLYN	NY	11201
WAVERLY & GATES AVE	BROOKLYN	NY	11238
521 DEAN ST	BROOKLYN	NY	11217
521 DEAN ST	BROOKLYN	NY	11217
202 S OXFORD ST	BROOKLYN	NY	11217
6TH AVE OVER LIRR ATLANTIC AVE	BROOKLYN	NY	11217
651 BERGEN ST	BROOKLYN	NY	11238-3506
651 BERGEN ST	BROOKLYN	NY	11238-3506
651 BERGEN ST	BROOKLYN	NY	11238-3506
651 BERGEN ST	BROOKLYN	NY	11238-3506
853 ATLANTIC AVE	BROOKLYN	NY	11238
853 ATLANTIC AVE	BROOKLYN	NY	11238
853 ATLANTIC AVE	BROOKLYN	NY	11238
VANDERBILT AVE & BERGEN	BROOKLYN	NY	11238
BERGEN ST & VANDERBILT	BROOKLYN	NY	11238
VANDERBILT AVE & BERGEN ST	BROOKLYN	NY	
BERGEN ST & VANDERBILT	BROOKLYN	NY	11215
BERGEN ST & VANDERBILT	BROOKLYN	NY	11215
429 CLINTON AVENUE	BROOKLYN	NY	11238
405 CARLTON AVENUE	BROOKLYN	NY	11238
405 CARLTON AVE	BROOKLYN	NY	
405 CARLTON AVE	BROOKLYN	NY	
405 CARLTON AVE	BROOKLYN	NY	
405 CARLTON AVE	BROOKLYN	NY	
405 CARLTON AVE	BROOKLYN	NY	
405 CARLTON AVE	BROOKLYN	NY	
405 CARLTON AVE	BROOKLYN	NY	
405 CARLTON AVE	BROOKLYN	NY	
405 CARLTON AVE	BROOKLYN	NY	

405 CARLTON AVE	BROOKLYN	NY	
405 CARLTON AVE	BROOKLYN	NY	
405 CARLTON AVE	BROOKLYN	NY	
885 PACIFIC ST	BROOKLYN	NY	11238
885 PACIFIC ST	BROOKLYN	NY	11238
VANDERBILT AVE & BERGEN ST ES	BROOKLYN	NY	11201
VANDERBILT AVE & BERGEN ST ES	BROOKLYN	NY	11201
614 BERGEN ST	BROOKLYN	NY	11238
544 WASHINGTON AVE	BROOKLYN	NY	11238
544 WASHINGTON AVE	BROOKLYN	NY	11238
544 WASHINGTON AVE	BROOKLYN	NY	11238
544 WASHINGTON AVE	BROOKLYN	NY	11238
887 PACIFIC ST	BROOKLYN	NY	11238
887 PACIFIC ST	BROOKLYN	NY	11238
F/O 530 WASHINGTON AVE	BROOKLYN	NY	11201
F/O 530 WASHINGTON AVE	BROOKLYN	NY	11201
666 PACIFIC ST	BROOKLYN	NY	11217-2109
666 PACIFIC ST	BROOKLYN	NY	11217
666 PACIFIC ST	BROOKLYN	NY	11217
666 PACIFIC ST	BROOKLYN	NY	11217
666 PACIFIC ST	BROOKLYN	NY	11217
666 PACIFIC ST	BROOKLYN	NY	11217
666 PACIFIC ST	BROOKLYN	NY	11217
666 PACIFIC ST	BROOKLYN	NY	11217
670 PACIFIC ST	BROOKLYN	NY	11217
670-678 PACIFIC STREET	BROOKLYN	NY	11217
670 PACIFIC ST	BROOKLYN	NY	11217
420 CLINTON AVENUE	BROOKLYN	NY	11238
662 PACIFIC STREET	BROOKLYN	NY	
506 WASHINGTON AVE	BROOKLYN	NY	11238
506 WASHINGTON AVE	BROOKLYN	NY	11238
856 PACIFIC ST	BROOKLYN	NY	11238
502 WASHINGTON AVENUE	BROOKLYN	NY	11238
500 WASHINGTON AVENUE	BROOKLYN	NY	11238
420 CLINTON AVE & GREENE	BROOKLYN	NY	
420 CLINTON AVE & GREENE	BROOKLYN	NY	
420 CLINTON AVE & GREENE	BROOKLYN	NY	
WASHINGTON AVENUE AND FULTON S	BROOKLYN	NY	11238
WASHINGTON AVENUE AND FULTON S	BROOKLYN	NY	11238
WASHINGTON AVENUE AND FULTON S	BROOKLYN	NY	11238
WASHINGTON AVENUE AND FULTON S	BROOKLYN	NY	11238
FULTON & WASHINGTON	BROOKLYN	NY	11201
WASHINGTON AVE & FULTON ST	BROOKLYN	NY	11238-0000
WASHINGTON AVE & FULTON ST	BROOKLYN	NY	11238-0000
428 WAVERLY AVE	BROOKLYN	NY	11238

428 WAVERLY AVE	BROOKLYN	NY	11238
428 WAVERLY AVE	BROOKLYN	NY	11238
428 WAVERLY AVE	BROOKLYN	NY	11238
721 DEAN ST	BROOKLYN	NY	11238
721 DEAN ST	BROOKLYN	NY	11238
721 DEAN ST	BROOKLYN	NY	11238
721 DEAN ST	BROOKLYN	NY	11238
721 DEAN ST	BROOKLYN	NY	11238
603 VANDERBILT AVE	BROOKLYN	NY	11238
572 WASHINGTON AVE	BROOKLYN	NY	11238
572 WASHINGTON AVE	BROOKLYN	NY	11238
572 WASHINGTON AVE	BROOKLYN	NY	11238
572 WASHINGTON AVE	BROOKLYN	NY	11238
572 WASHINGTON AVE	BROOKLYN	NY	11238
626 PACIFIC ST	BROOKLYN	NY	
626 PACIFIC ST	BROOKLYN	NY	
626 PACIFIC ST	BROOKLYN	NY	
578 WASHINGTON AVE & ATLANTIC	BROOKLYN	NY	11215
669 ATLANTIC AVENUE	BROOKLYN	NY	11217
580 WASHINGTON AVE OPPOSITE	BROOKLYN	NY	11238
580 WASHINGTON AVE OPPOSITE	BROOKLYN	NY	11238
580 WASHINGTON AVE OPPOSITE	BROOKLYN	NY	11238
580 WASHINGTON AVE OPPOSITE	BROOKLYN	NY	11238
578 CARLTON AVE	BROOKLYN	NY	11205
578 CARLTON AVE	BROOKLYN	NY	11205
578 CARLTON AVE	BROOKLYN	NY	11205
578 CARLTON AVE	BROOKLYN	NY	11205
578 CARLTON AVE	BROOKLYN	NY	11205
172 S OXFORD ST	BROOKLYN	NY	11217
534 BERGEN ST	BROOKLYN	NY	11217
534 BERGEN ST	BROOKLYN	NY	11217
534 BERGEN ST	BROOKLYN	NY	11217
534 BERGEN ST	BROOKLYN	NY	11217
50 GREENE AVENUE	BROOKLYN	NY	11238
410 CLINTON AVENUE	BROOKLYN	NY	11238
897 PACIFIC ST	BROOKLYN	NY	11238
897 PACIFIC ST	BROOKLYN	NY	11238
596 WASHINGTON AVENUE	BROOKLYN	NY	11238
596 WASHINGTON AVENUE	BROOKLYN	NY	11238
596 WASHINGTON AVENUE	NEW YORK CITY	NY	
590-596 WASHINGTON AVE	BROOKLYN	NY	11238
590 WASHINGTON AVENUE	BROOKLYN	NY	11238
590 WASHINGTON AVENUE	BROOKLYN	NY	11238
495 WASHINGTON AVENUE	BROOKLYN	NY	11238
494 DEAN STREET	BROOKLYN	NY	

494 DEAN STREET	BROOKLYN	NY	
494 DEAN STREET	BROOKLYN	NY	
494 DEAN STREET	BROOKLYN	NY	
494 DEAN STREET	BROOKLYN	NY	
494 DEAN STREET	BROOKLYN	NY	
494 DEAN STREET	BROOKLYN	NY	
494 DEAN STREET	BROOKLYN	NY	
494 DEAN STREET	BROOKLYN	NY	
410 CLINTON AVENUE	NEW YORK CITY	NY	
410 CLINTON AVENUE	NEW YORK CITY	NY	
410 CLINTON AVENUE	NEW YORK CITY	NY	
410 CLINTON AVENUE	NEW YORK CITY	NY	
410 CLINTON AVENUE	NEW YORK CITY	NY	
410 CLINTON AVENUE	NEW YORK CITY	NY	
516 BERGEN STREET	BROOKLYN	NY	
516 BERGEN STREET	BROOKLYN	NY	
516 BERGEN STREET	BROOKLYN	NY	
491 BERGEN ST	BROOKLYN	NY	11217
491 BERGEN ST	BROOKLYN	NY	11217
491 BERGEN ST	BROOKLYN	NY	11217
491 BERGEN ST	BROOKLYN	NY	11217
491 BERGEN ST	BROOKLYN	NY	11217
491 BERGEN ST	BROOKLYN	NY	11217
491 BERGEN ST	BROOKLYN	NY	11217
138 SOUTH OXFORD STREET	BROOKLYN	NY	11217
138 SOUTH OXFORD STREET	BROOKLYN	NY	11217
138 SOUTH OXFORD STREET	BROOKLYN	NY	11217
138 SOUTH OXFORD STREET	BROOKLYN	NY	11217
99 ST MARKS AVE	BROOKLYN	NY	
99 ST MARKS AVE	BROOKLYN	NY	
99 ST MARKS AVE	BROOKLYN	NY	
473 DEAN ST	BROOKLYN	NY	
473 DEAN ST	BROOKLYN	NY	
473 DEAN ST	BROOKLYN	NY	
473 DEAN ST	BROOKLYN	NY	
473 DEAN ST	BROOKLYN	NY	
473 DEAN ST	BROOKLYN	NY	
375 VANDERBILT AVENUE	NEW YORK CITY	NY	
375 VANDERBILT AVENUE	NEW YORK CITY	NY	
375 VANDERBILT AVENUE	NEW YORK CITY	NY	
191 ST JAMES PLACE	BROOKLYN	NY	
191 ST JAMES PLACE	BROOKLYN	NY	
191 ST JAMES PLACE	BROOKLYN	NY	
142-150 SOUTH PORTLAND AVE	NEW YORK CITY	NY	
142-150 SOUTH PORTLAND AVE	BROOKLYN	NY	

276 ST. MARK'S AVENUE	BROOKLYN	NY	
276 ST. MARK'S AVENUE	BROOKLYN	NY	
276 ST. MARK'S AVENUE	BROOKLYN	NY	
276 ST. MARK'S AVENUE	BROOKLYN	NY	
276 ST. MARK'S AVENUE	BROOKLYN	NY	
276 ST. MARK'S AVENUE	BROOKLYN	NY	
140 ST JAMES PLACE	BROOKLYN	NY	
140 ST JAMES PLACE	BROOKLYN	NY	
140 ST JAMES PLACE	BROOKLYN	NY	
195 FLATBUSH AVENUE	NEW YORK CITY	NY	
195 FLATBUSH AVENUE	NEW YORK CITY	NY	
195 FLATBUSH AVENUE	NEW YORK CITY	NY	
195 FLATBUSH AVENUE	NEW YORK CITY	NY	
195 FLATBUSH AVENUE	NEW YORK CITY	NY	
195 FLATBUSH AVENUE	NEW YORK CITY	NY	
195 FLATBUSH AVENUE	NEW YORK CITY	NY	
195 FLATBUSH AVENUE	NEW YORK CITY	NY	
195 FLATBUSH AVENUE	NEW YORK CITY	NY	
195 FLATBUSH AVENUE	NEW YORK CITY	NY	
195 FLATBUSH AVENUE	NEW YORK CITY	NY	
195 FLATBUSH AVENUE	NEW YORK CITY	NY	
195 FLATBUSH AVENUE	NEW YORK CITY	NY	
195 FLATBUSH AVENUE	NEW YORK CITY	NY	
195 FLATBUSH AVENUE	NEW YORK CITY	NY	
174 PROSPECT PLACE	BROOKLYN	NY	
174 PROSPECT PLACE	BROOKLYN	NY	
174 PROSPECT PLACE	BROOKLYN	NY	
248 FLATBUSH AVENUE	BROOKLYN	NY	11217
248 FLATBUSH AVE	BROOKLYN	NY	11217
248 FLATBUSH AVE	BROOKLYN	NY	11217
248 FLATBUSH AVE	BROOKLYN	NY	11217
248 FLATBUSH AVE	BROOKLYN	NY	11217
248 FLATBUSH AVE	BROOKLYN	NY	11217
248 FLATBUSH AVE	BROOKLYN	NY	11217
248 FLATBUSH AVE	BROOKLYN	NY	11217
248 FLATBUSH AVENUE	BROOKLYN	NY	11217
651 VANDERBILT AVE	BROOKLYN	NY	
651 VANDERBILT AVE	BROOKLYN	NY	
651 VANDERBILT AVE	BROOKLYN	NY	
911 ATLANTIC AVENUE	NEW YORK CITY	NY	
911 ATLANTIC AVENUE	BROOKLYN	NY	
911 ATLANTIC AVENUE	BROOKLYN	NY	
UNDERHILL + ST MARKS AVE	BROOKLYN	NY	
UNDERHILL + ST MARKS AVE	BROOKLYN	NY	
UNDERHILL + ST MARKS AVE	BROOKLYN	NY	

141 LAFAYETTE AVE	BROOKLYN	NY	
141 LAFAYETTE AVE	BROOKLYN	NY	
141 LAFAYETTE AVE	BROOKLYN	NY	
300 FLATBUSH AVE/ 7TH AVE	BROOKLYN	NY	
300 FLATBUSH AVE/ 7TH AVE	BROOKLYN	NY	
300 FLATBUSH AVE/ 7TH AVE	BROOKLYN	NY	
44 LEFFERTS PLACE	BROOKLYN	NY	
44 LEFFERTS PLACE	BROOKLYN	NY	
44 LEFFERTS PLACE	BROOKLYN	NY	
307 PROSPECT PLACE	BROOKLYN	NY	
307 PROSPECT PLACE	BROOKLYN	NY	
307 PROSPECT PLACE	BROOKLYN	NY	
925 ATLANTIC AVENUE	BROOKLYN	NY	
925 ATLANTIC AVENUE	NEW YORK CITY	NY	
50 LEFFERTS PLACE	BROOKLYN	NY	
50 LEFFERTS PLACE	BROOKLYN	NY	
50 LEFFERTS PLACE	BROOKLYN	NY	
929 ATLANTIC AVENUE	NEW YORK CITY	NY	
929 ATLANTIC AVENUE	BROOKLYN	NY	
929 ATLANTIC AVENUE	BROOKLYN	NY	
316 PROSPECT PLACE	NEW YORK CITY	NY	
316 PROSPECT PLACE	NEW YORK CITY	NY	
316 PROSPECT PLACE	NEW YORK CITY	NY	
767 BERGEN STREET	NEW YORK CITY	NY	
767 BERGEN STREET	BROOKLYN	NY	
762-765 BERGEN STREET	BROOKLYN	NY	11238
1033 FULTON STREET	NEW YORK CITY	NY	
1033 FULTON STREET	BROOKLYN	NY	
156 STERLING PLACE	BROOKLYN	NY	11217
156 STERLING PLACE	BROOKLYN	NY	11217
156 STERLING PLACE	BROOKLYN	NY	11217
156 STERLING PLACE	BROOKLYN	NY	11217
990 ATLANTIC AVE	BROOKLYN	NY	
990 ATLANTIC AVE	BROOKLYN	NY	
990 ATLANTIC AVE	BROOKLYN	NY	
979 PACIFIC STREET	NEW YORK CITY	NY	
979 PACIFIC STREET	BROOKLYN	NY	
607 PACIFIC STREET	NEW YORK CITY	NY	
607 PACIFIC STREET	BROOKLYN	NY	
1035 FULTON STREET	BROOKLYN	NY	
1035 FULTON STREET	NEW YORK CITY	NY	
527 GRAND AVENUE	NEW YORK CITY	NY	
527 GRAND AVENUE	BROOKLYN	NY	
535 GRAND AVE.	BROOKLYN	NY	11238
535 GRAND AVE.	BROOKLYN	NY	11238

535 GRAND AVE.	BROOKLYN	NY	11238
535 GRAND AVE.	BROOKLYN	NY	11238
214 STERLING PLACE	BROOKLYN	NY	
214 STERLING PLACE	BROOKLYN	NY	
214 STERLING PLACE	BROOKLYN	NY	
963 ATLANTIC AVENUE	NEW YORK CITY	NY	
963 ATLANTIC AVENUE	BROOKLYN	NY	11238
963 ATLANTIC AVENUE	BROOKLYN	NY	11238
963 ATLANTIC AVENUE	BROOKLYN	NY	11238
963 ATLANTIC AVENUE	BROOKLYN	NY	11238
963 ATLANTIC AVENUE	BROOKLYN	NY	11238
170 GATES AVENUE	BROOKLYN	NY	11238
170 GATES AVENUE	BROOKLYN	NY	11238
170 GATES AVENUE	BROOKLYN	NY	11238
170 GATES AVENUE	BROOKLYN	NY	11238
170 GATES AVENUE	BROOKLYN	NY	11238
170 GATES AVENUE	BROOKLYN	NY	11238
170 GATES AVENUE	BROOKLYN	NY	11238
170 GATES AVENUE	BROOKLYN	NY	11238
1045 FULTON STREET	NEW YORK CITY	NY	
1045 FULTON STREET	BROOKLYN	NY	
1045 FULTON STREET	BROOKLYN	NY	
1045 FULTON STREET	BROOKLYN	NY	
1045 FULTON STREET	BROOKLYN	NY	
1045 FULTON STREET	BROOKLYN	NY	
1 HANSON PLACE	BROOKLYN	NY	
1 HANSON PLACE	BROOKLYN	NY	
1 HANSON PLACE	BROOKLYN	NY	
1 HANSON PLACE	BROOKLYN	NY	
1 HANSON PLACE	BROOKLYN	NY	
1 HANSON PLACE	BROOKLYN	NY	
1 HANSON PLACE	BROOKLYN	NY	
1 HANSON PLACE	BROOKLYN	NY	
1 HANSON PLACE	BROOKLYN	NY	
130 SAINT FELIX STREET	BROOKLYN	NY	11217
967 ATLANITC AVE	BROOKLYN	NY	
967 ATLANITC AVE	BROOKLYN	NY	
967 ATLANITC AVE	BROOKLYN	NY	
113 FLATBUSH AVENUE	BROOKLYN	NY	
113 FLATBUSH AVENUE	BROOKLYN	NY	
1010 PACIFIC ST	BROOKLYN	NY	11201
1010 PACIFIC ST	BROOKLYN	NY	11201
1010 PACIFIC ST	BROOKLYN	NY	11201
1010 PACIFIC ST	BROOKLYN	NY	11201
1010 PACIFIC ST	BROOKLYN	NY	11201

85 4TH AVENUE	BROOKLYN	NY	
1007 ATLANTIC AVE	BROOKLYN	NY	11238
1007 ATLANTIC AVE	BROOKLYN	NY	11238
1007 ATLANTIC AVE	BROOKLYN	NY	11238
1007 ATLANTIC AVE	BROOKLYN	NY	11238
1007 ATLANTIC AVE	BROOKLYN	NY	11238
1007 ATLANTIC AVE	BROOKLYN	NY	11238
80 FLATBUSH AVENUE	BROOKLYN	NY	
80 FLATBUSH AVENUE	BROOKLYN	NY	
1068 FULTON STREET	BROOKLYN	NY	11238
1068 FULTON STREET	BROOKLYN	NY	11238
58 SAINT MARKS PLACE	BROOKLYN	NY	
311 BERGEN STREET	BROOKLYN	NY	
311 BERGEN STREET	BROOKLYN	NY	
316 BERGEN STREET	BROOKLYN	NY	
316 BERGEN STREET	BROOKLYN	NY	
316 BERGEN STREET	BROOKLYN	NY	
316 BERGEN STREET	BROOKLYN	NY	
316 BERGEN STREET	BROOKLYN	NY	
316 BERGEN STREET	BROOKLYN	NY	
316 BERGEN STREET	BROOKLYN	NY	
1106 FULTON STREET	BROOKLYN	NY	
180 ASHLAND PLACE	BROOKLYN	NY	
180 ASHLAND PLACE	BROOKLYN	NY	
180 ASHLAND PLACE	BROOKLYN	NY	
180 ASHLAND PLACE	BROOKLYN	NY	
125 3RD AVENUE	BROOKLYN	NY	
19 ROCKWELL PLACE	BROOKLYN	NY	11217
19 ROCKWELL PLACE	BROOKLYN	NY	11217
333 SCHERMERHORN ST	BROOKLYN	NY	11217
333 SCHERMERHORN ST	BROOKLYN	NY	11217
625 FULTON STREET	BROOKLYN	NY	
151-169 THIRD AVENUE	BROOKLYN	NY	
155 CARLTON AVENUE	BROOKLYN	NY	11205
155 CARLTON AVENUE	BROOKLYN	NY	11205
140 VANDERBILT AVE	BROOKLYN	NY	11205
140 VANDERBILT AVE	BROOKLYN	NY	11205
140 VANDERBILT AVE	BROOKLYN	NY	11205
140 VANDERBILT AVE	BROOKLYN	NY	11205
50 NEVINS STREET	BROOKLYN	NY	11217
50 NEVINS STREET	BROOKLYN	NY	11217
50 NEVINS STREET	BROOKLYN	NY	11217
50 NEVINS STREET	BROOKLYN	NY	11217
50 NEVINS STREET	BROOKLYN	NY	11217
50 NEVINS STREET	BROOKLYN	NY	11217

50 NEVINS STREET	BROOKLYN	NY	11217
50 NEVINS STREET	BROOKLYN	NY	11217
1146 FULTON STREET	BROOKLYN	NY	
484 MYRTLE AVENUE	BROOKLYN	NY	
540 FULTON STREET	BROOKLYN	NY	
504 MYRTLE AVE	BROOKLYN	NY	11205
504 MYRTLE AVE	BROOKLYN	NY	11205
524 BALTIC ST	BROOKLYN	NY	11231
524 BALTIC ST	BROOKLYN	NY	11231
608 FRANKLIN AVE	BROOKLYN	NY	11238
608 FRANKLIN AVE	BROOKLYN	NY	11238
583 FRANKLIN AVENUE	BROOKLYN	NY	
1104 BEDFORD AVENUE	BROOKLYN	NY	
1104-1106 BEDFORD AVENUE	BROOKLYN	NY	11216
1104-1106 BEDFORD AVENUE	BROOKLYN	NY	11216
945 BERGEN ST	BROOKLYN	NY	11238
945 BERGEN ST	BROOKLYN	NY	11238
945 BERGEN ST	BROOKLYN	NY	11238
945 BERGEN ST	BROOKLYN	NY	11238
945 BERGEN ST	BROOKLYN	NY	11238
525 MYRTLE AVENUE	BROOKLYN	NY	
525 MYRTLE AVENUE	BROOKLYN	NY	
529 MYRTLE AVENUE	BROOKLYN	NY	
1060 BEDFORD AVE	BROOKLYN	NY	11216
1060 BEDFORD AVE	BROOKLYN	NY	11216
1044 BEDFORD AVENUE	BROOKLYN	NY	
245 4TH AVENUE	BROOKLYN	NY	
233 NEVINS STREET	BROOKLYN	NY	11217
233 NEVINS STREET	BROOKLYN	NY	11217
102 STEUBEN STREET	BROOKLYN	NY	
1190 FULTON STREET	BROOKLYN	NY	
705 FRANKLIN AVENUE	BROOKLYN	NY	
112 EMERSON PLACE	BROOKLYN	NY	
1021-1023 BEDFORD AVENUE	BROOKLYN	NY	
566 CARROLL STREET	BROOKLYN	NY	11215
566 CARROLL STREET	BROOKLYN	NY	11215
588 MYRTLE AVENUE	BROOKLYN	NY	
590-594 MYRTLE AVENUE	BROOKLYN	NY	
236 BUTLER ST	BROOKLYN	NY	11217
236 BUTLER ST	BROOKLYN	NY	11217
236 BUTLER ST	BROOKLYN	NY	11217
553 SACKETT STREET	BROOKLYN	NY	11217
553 SACKETT STREET	BROOKLYN	NY	11217
DEGRAW STREET AND NEVINS STREET	BROOKLYN	NY	11217
345 STATE STREET	BROOKLYN	NY	

GOWANUS CANAL	BROOKLYN, NY	NY	11217
GOWANUS CANAL	BROOKLYN, NY	NY	11217
1350 BEDFORD AVENUE	BROOKLYN	NY	
NEVINS, DEGRAW AND SACKETT STS.	BROOKLYN	NY	11217
271 4TH AVENUE	BROOKLYN	NY	
1245 FULTON STREET	BROOKLYN	NY	
1245 FULTON STREET	BROOKLYN	NY	
286-290 4TH AVENUE	BROOKLYN	NY	
275 4TH AVE	BROOKLYN	NY	11215
275 4TH AVE	BROOKLYN	NY	11215
180 MYRTLE AV	BROOKLYN	NY	11201
180 MYRTLE AV	BROOKLYN	NY	11201
180 MYRTLE AV	BROOKLYN	NY	11201
180 MYRTLE AV	BROOKLYN	NY	11201
430 ALBEE SQUARE	BROOKLYN	NY	11201
430 ALBEE SQUARE	BROOKLYN	NY	11201
195 PARKSIDE AVENUE	BROOKLYN	NY	11226
195 PARKSIDE AVENUE	BROOKLYN	NY	11226
195 PARKSIDE AVENUE	BROOKLYN	NY	11226
195 PARKSIDE AVENUE	BROOKLYN	NY	11226
195 PARKSIDE AVENUE	BROOKLYN	NY	11226
195 PARKSIDE AVENUE	BROOKLYN	NY	11226
195 PARKSIDE AVENUE	BROOKLYN	NY	11226
198 DOUGLASS STREET	BROOKLYN	NY	11217
198 DOUGLASS STREET	BROOKLYN	NY	11217
198 DOUGLASS STREET	BROOKLYN	NY	11217
198 DOUGLASS STREET	BROOKLYN	NY	11217
198 DOUGLASS STREET	BROOKLYN	NY	11217
420 ALBEE SQUARE	BROOKLYN	NY	11201
420 ALBEE SQUARE	BROOKLYN	NY	11201
420 ALBEE SQUARE	BROOKLYN	NY	11201
138 WILLOUGHBY STREET	BROOKLYN	NY	
237 DUFFIELD ST	BROOKLYN	NY	11201
237 DUFFIELD ST	BROOKLYN	NY	11201
141 WILLOUGHBY STREET	BROOKLYN	NY	
	NO CITY	NY	
81 FLEET PLACE	BROOKLYN	NY	11201
81 FLEET PLACE	BROOKLYN	NY	11201
223 SPENCER STREET	BROOKLYN	NY	
223 SPENCER STREET	BROOKLYN	NY	
473 PRESIDENT STREET	BROOKLYN	NY	11215
473 PRESIDENT STREET	BROOKLYN	NY	11215
473 PRESIDENT STREET	BROOKLYN	NY	11215
473 PRESIDENT STREET	BROOKLYN	NY	11215
473 PRESIDENT STREET	BROOKLYN	NY	11215

473 PRESIDENT STREET BROOKLYN NY 11215

DIST	MILES	DIR	REL ELEV	ELEV	Elev Diff from TP	TP	DB NAME
4849	0.918	W		0	0		SEMS
4849	0.918	W		0	0		SEMS
4849	0.918	W		0	0		FINDS
4849	0.918	W		0	0		NPL
4849	0.918	W		0	0		NPL
4849	0.918	W		0	0		ROD
4849	0.918	W		0	0		PRP
4849	0.918	W		0	0		US ENG CONTROLS
4849	0.918	W		0	0		US INST CONTROLS
4849	0.918	W		0	0		ICIS
4849	0.918	W		0	0		ECHO
0	0.000	W	High	69	0	Y	FINDS
0	0.000	W	High	69	0	Y	ECHO
0	0.000	W	High	69	0	Y	RCRA-SQG
0	0.000	W	High	69	0	Y	MANIFEST
0	0.000	W	High	69	0	Y	MANIFEST
0	0.000	W	High	69	0	Y	AST
140	0.027	S	Low	65	-4		LTANKS
140	0.027	S	Low	65	-4		LTANKS
140	0.027	S	Low	65	-4		LTANKS
203	0.038	E	High	72	3		E DESIGNATION
260	0.049	SE	High	70	1		NY Spills
260	0.049	SE	High	70	1		NY Spills
260	0.049	SE	High	70	1		NY Spills
260	0.049	SE	High	70	1		NY Spills
260	0.049	SE	High	70	1		NY Spills
260	0.049	SE	High	70	1		NY Spills
260	0.049	SE	High	70	1		NY Spills
260	0.049	SE	High	70	1		NY Spills
260	0.049	SE	High	70	1		NY Spills
367	0.070	WSW	Low	47	-22		NY Spills
367	0.070	WSW	Low	47	-22		NY Spills
367	0.070	WSW	Low	47	-22		NY Spills
367	0.070	WSW	Low	47	-22		NY Spills
367	0.070	WSW	Low	47	-22		NY Spills
367	0.070	WSW	Low	47	-22		NY Spills
374	0.071	WSW	Low	59	-10		LTANKS
374	0.071	WSW	Low	59	-10		LTANKS
374	0.071	WSW	Low	59	-10		LTANKS
374	0.071	WSW	Low	59	-10		LTANKS
374	0.071	WSW	Low	59	-10		LTANKS
374	0.071	WSW	Low	59	-10		LTANKS
374	0.071	WSW	Low	59	-10		LTANKS
374	0.071	WSW	Low	59	-10		LTANKS

374	0.071	WSW	Low	59	-10	LTANKS
374	0.071	WSW	Low	59	-10	AST
374	0.071	WSW	Low	59	-10	UST
374	0.071	WSW	Low	59	-10	NY Spills
374	0.071	WSW	Low	59	-10	NY Spills
374	0.071	WSW	Low	59	-10	NY Spills
394	0.075	WSW	Low	58	-11	RCRA-LQG
394	0.075	WSW	Low	58	-11	MANIFEST
394	0.075	WSW	Low	58	-11	MANIFEST
401	0.076	WSW	Low	59	-10	LTANKS
401	0.076	WSW	Low	59	-10	LTANKS
401	0.076	WSW	Low	59	-10	LTANKS
420	0.080	WSW	Low	46	-23	NY Spills
420	0.080	WSW	Low	46	-23	NY Spills
420	0.080	WSW	Low	46	-23	NY Spills
479	0.091	ENE	High	76	7	NY Spills
479	0.091	ENE	High	76	7	NY Spills
479	0.091	ENE	High	76	7	NY Spills
485	0.092	ENE	High	76	7	E DESIGNATION
487	0.092	W	Low	61	-8	NY Spills
487	0.092	W	Low	61	-8	NY Spills
487	0.092	W	Low	61	-8	NY Spills
487	0.092	E	High	74	5	MANIFEST
487	0.092	E	High	74	5	RCRA-LQG
489	0.093	ENE	High	77	8	E DESIGNATION
494	0.094	ENE	High	77	8	NY Spills
494	0.094	ENE	High	77	8	NY Spills
494	0.094	ENE	High	77	8	NY Spills
494	0.094	ENE	High	77	8	E DESIGNATION
504	0.095	E	High	74	5	MANIFEST
504	0.095	E	High	74	5	RCRA-LQG
506	0.096	W	Low	61	-8	EDR Hist Auto
507	0.096	ESE	High	72	3	RCRA-SQG
507	0.096	ESE	High	72	3	FINDS
507	0.096	ESE	High	72	3	ECHO
507	0.096	ESE	High	72	3	NY Spills
507	0.096	ESE	High	72	3	NY Spills
507	0.096	ESE	High	72	3	NY Spills
507	0.096	ESE	High	72	3	NY Spills
507	0.096	ESE	High	72	3	NY Spills
507	0.096	ESE	High	72	3	NY Spills
507	0.096	ESE	High	72	3	MANIFEST
507	0.096	ESE	High	72	3	EDR Hist Auto
523	0.099	NNE	High	76	7	RES DECL
523	0.099	NNE	High	76	7	FINDS

523	0.099	NNE	High	76	7	RCRA-LQG
523	0.099	NNE	High	76	7	ECHO
523	0.099	NNE	High	76	7	NY Spills
523	0.099	NNE	High	76	7	NY Spills
523	0.099	NNE	High	76	7	NY Spills
523	0.099	NNE	High	76	7	MANIFEST
523	0.099	NNE	High	76	7	E DESIGNATION
523	0.099	NNE	High	76	7	NYC OER
523	0.099	NNE	High	76	7	UST
532	0.101	SW	Low	60	-9	MANIFEST
532	0.101	NE	High	77	8	RCRA NonGen / NLR
532	0.101	NE	High	77	8	MANIFEST
532	0.101	NE	High	77	8	RCRA NonGen / NLR
532	0.101	ESE	High	74	5	BROWNFIELDS
532	0.101	ESE	High	74	5	ENG CONTROLS
532	0.101	ESE	High	74	5	INST CONTROL
532	0.101	ESE	High	74	5	E DESIGNATION
543	0.103	ESE	High	74	5	UST
543	0.103	SSW	Low	66	-3	NY Spills
543	0.103	SSW	Low	66	-3	NY Spills
543	0.103	SSW	Low	66	-3	NY Spills
545	0.103	W	Low	61	-8	UST
546	0.103	NE	High	77	8	MANIFEST
546	0.103	NE	High	77	8	RCRA NonGen / NLR
546	0.103	NE	High	77	8	MANIFEST
546	0.103	NE	High	77	8	RCRA NonGen / NLR
546	0.103	NE	High	77	8	MANIFEST
548	0.104	SE	High	70	1	UST
550	0.104	NE	High	77	8	RCRA NonGen / NLR
550	0.104	NE	High	77	8	NY Spills
550	0.104	NE	High	77	8	NY Spills
550	0.104	NE	High	77	8	NY Spills
550	0.104	NE	High	77	8	NY Spills
550	0.104	NE	High	77	8	NY Spills
550	0.104	NE	High	77	8	NY Spills
551	0.104	NNE	High	76	7	NY Spills
551	0.104	NNE	High	76	7	NY Spills
551	0.104	NNE	High	76	7	NY Spills
552	0.105	NE	High	78	9	UST
552	0.105	NE	High	78	9	NY Spills
552	0.105	NE	High	78	9	NY Spills
552	0.105	NE	High	78	9	NY Spills
552	0.105	NE	High	78	9	MANIFEST
552	0.105	NE	High	78	9	E DESIGNATION
552	0.105	NE	High	78	9	NYC OER

552	0.105	NE	High	78	9	VCP
552	0.105	NE	High	78	9	MANIFEST
552	0.105	NE	High	78	9	RCRA-LQG
552	0.105	NE	High	78	9	AST
552	0.105	NNE	High	76	7	NY Spills
552	0.105	NNE	High	76	7	NY Spills
552	0.105	NNE	High	76	7	NY Spills
552	0.105	NNE	High	76	7	NY Spills
552	0.105	NNE	High	76	7	NY Spills
552	0.105	NNE	High	76	7	NY Spills
552	0.105	NNE	High	76	7	NY Spills
552	0.105	NNE	High	76	7	NY Spills
552	0.105	NNE	High	76	7	NY Spills
555	0.105	S	High	73	4	RCRA-LQG
555	0.105	S	High	73	4	MANIFEST
555	0.105	S	High	73	4	AST
555	0.105	S	High	73	4	UST
567	0.107	SW	Low	59	-10	NY Spills
567	0.107	SW	Low	59	-10	NY Spills
567	0.107	SW	Low	59	-10	NY Spills
569	0.108	SW	Low	59	-10	MANIFEST
569	0.108	SW	Low	59	-10	FINDS
569	0.108	SW	Low	59	-10	RCRA NonGen / NLR
569	0.108	SW	Low	59	-10	ECHO
569	0.108	SW	Low	59	-10	MANIFEST
569	0.108	SW	Low	59	-10	MANIFEST
569	0.108	SW	Low	59	-10	RCRA-LQG
569	0.108	SW	Low	59	-10	RCRA-LQG
569	0.108	SW	Low	59	-10	MANIFEST
569	0.108	SW	Low	59	-10	MANIFEST
569	0.108	SW	Low	59	-10	MANIFEST
569	0.108	SW	Low	59	-10	MANIFEST
569	0.108	SW	Low	59	-10	MANIFEST
569	0.108	SW	Low	59	-10	RCRA NonGen / NLR
569	0.108	N	High	74	5	FINDS
569	0.108	N	High	74	5	RCRA NonGen / NLR
569	0.108	N	High	74	5	ECHO
569	0.108	N	High	74	5	MANIFEST
569	0.108	WNW	Low	64	-5	MANIFEST
573	0.109	SE	High	70	1	UST
574	0.109	ESE	High	75	6	FINDS
574	0.109	ESE	High	75	6	RCRA NonGen / NLR
574	0.109	ESE	High	75	6	ECHO
574	0.109	ESE	High	75	6	MANIFEST
574	0.109	ESE	High	75	6	MANIFEST

574	0.109	ESE	High	75	6	RCRA NonGen / NLR
575	0.109	ESE	High	73	4	MANIFEST
580	0.110	W	Low	57	-12	NY Spills
580	0.110	W	Low	57	-12	NY Spills
580	0.110	W	Low	57	-12	NY Spills
580	0.110	W	Low	57	-12	NY Spills
580	0.110	W	Low	57	-12	NY Spills
580	0.110	W	Low	57	-12	NY Spills
580	0.110	W	Low	57	-12	NY Spills
580	0.110	W	Low	57	-12	NY Spills
580	0.110	W	Low	57	-12	NY Spills
580	0.110	W	Low	57	-12	FINDS
580	0.110	W	Low	57	-12	US AIRS
580	0.110	W	Low	57	-12	RCRA NonGen / NLR
580	0.110	W	Low	57	-12	ECHO
580	0.110	W	Low	57	-12	AST
580	0.110	W	Low	57	-12	MANIFEST
580	0.110	W	Low	57	-12	UST
580	0.110	W	Low	57	-12	EDR Hist Auto
582	0.110	N	High	75	6	RCRA NonGen / NLR
592	0.112	NE	High	79	10	EDR Hist Auto
592	0.112	NE	High	79	10	NY Spills
592	0.112	NE	High	79	10	NY Spills
592	0.112	NE	High	79	10	NY Spills
592	0.112	NE	High	79	10	NY Spills
592	0.112	NE	High	79	10	NY Spills
592	0.112	NE	High	79	10	NY Spills
609	0.115	SE	High	74	5	VCP
609	0.115	SE	High	74	5	EDR Hist Auto
609	0.115	SE	High	74	5	NY Spills
609	0.115	SE	High	74	5	NY Spills
609	0.115	SE	High	74	5	NY Spills
609	0.115	SE	High	74	5	MANIFEST
609	0.115	SE	High	74	5	NYC OER
609	0.115	SE	High	74	5	UST
609	0.115	SE	High	74	5	RCRA NonGen / NLR
609	0.115	SE	High	74	5	FINDS
609	0.115	SE	High	74	5	RCRA NonGen / NLR
609	0.115	SE	High	74	5	ECHO
612	0.116	SW	Low	62	-7	MANIFEST
612	0.116	SW	Low	62	-7	RCRA-LQG
612	0.116	SW	Low	62	-7	MANIFEST
617	0.117	ESE	High	75	6	RCRA NonGen / NLR
617	0.117	ESE	High	75	6	MANIFEST
631	0.120	SE	High	72	3	UST

631	0.120	SE	High	72	3	EDR Hist Auto
631	0.120	SE	High	72	3	US AIRS
631	0.120	SE	High	72	3	RCRA NonGen / NLR
631	0.120	SE	High	72	3	NY Spills
631	0.120	SE	High	72	3	NY Spills
631	0.120	SE	High	72	3	NY Spills
631	0.120	SE	High	72	3	NY Spills
631	0.120	SE	High	72	3	NY Spills
631	0.120	SE	High	72	3	NY Spills
645	0.122	ENE	High	79	10	EDR Hist Cleaner
645	0.122	ENE	High	79	10	RCRA NonGen / NLR
645	0.122	ENE	High	79	10	DRYCLEANERS
645	0.122	ENE	High	79	10	MANIFEST
648	0.123	NNE	High	79	10	RCRA-LQG
648	0.123	NNE	High	79	10	AST
648	0.123	NNE	High	79	10	UST
648	0.123	NNE	High	79	10	MANIFEST
648	0.123	NNE	High	79	10	NY Spills
648	0.123	NNE	High	79	10	NY Spills
648	0.123	NNE	High	79	10	NY Spills
648	0.123	NNE	High	79	10	NY Spills
648	0.123	NNE	High	79	10	NY Spills
648	0.123	NNE	High	79	10	NY Spills
648	0.123	NNE	High	79	10	NY Spills
648	0.123	NNE	High	79	10	NY Spills
648	0.123	NNE	High	79	10	NY Spills
648	0.123	NNE	High	79	10	NY Spills
648	0.123	NNE	High	79	10	RCRA NonGen / NLR
648	0.123	NNE	High	79	10	MANIFEST
658	0.125	E	High	76	7	MANIFEST
658	0.125	NNE	High	78	9	EDR Hist Cleaner
658	0.125	ESE	High	76	7	RCRA NonGen / NLR
658	0.125	ESE	High	76	7	MANIFEST
658	0.125	ESE	High	76	7	E DESIGNATION
660	0.125	ENE	High	80	11	NY Spills
660	0.125	ENE	High	80	11	NY Spills
660	0.125	ENE	High	80	11	NY Spills
660	0.125	ENE	High	80	11	LTANKS
660	0.125	ENE	High	80	11	LTANKS
660	0.125	ENE	High	80	11	LTANKS
664	0.126	NNE	High	79	10	RCRA-LQG
664	0.126	NNE	High	79	10	MANIFEST
666	0.126	NNE	High	79	10	MANIFEST
666	0.126	NNE	High	79	10	FINDS

666	0.126	NNE	High	79	10	RCRA NonGen / NLR
673	0.127	N	High	77	8	RCRA NonGen / NLR
673	0.127	N	High	77	8	MANIFEST
679	0.129	NNE	High	79	10	MANIFEST
689	0.130	SSW	Low	68	-1	MANIFEST
691	0.131	NW	High	70	1	AST
696	0.132	SSW	High	71	2	UST
703	0.133	WSW	Low	59	-10	RCRA NonGen / NLR
703	0.133	WSW	Low	59	-10	MANIFEST
703	0.133	WSW	Low	59	-10	AST
705	0.134	W	Low	59	-10	UST
705	0.134	W	Low	59	-10	FINDS
705	0.134	W	Low	59	-10	RCRA NonGen / NLR
705	0.134	W	Low	59	-10	ECHO
705	0.134	W	Low	59	-10	MANIFEST
709	0.134	WSW	Low	59	-10	FINDS
709	0.134	WSW	Low	59	-10	RCRA-LQG
709	0.134	WSW	Low	59	-10	ECHO
709	0.134	WSW	Low	59	-10	MANIFEST
709	0.134	SSW	Low	68	-1	MANIFEST
709	0.134	SSW	Low	68	-1	RCRA NonGen / NLR
709	0.134	SSW	Low	68	-1	MANIFEST
712	0.135	ESE	High	76	7	UST
716	0.136	ESE	High	76	7	MANIFEST
716	0.136	ESE	High	76	7	FINDS
716	0.136	ESE	High	76	7	RCRA NonGen / NLR
716	0.136	ESE	High	76	7	ECHO
716	0.136	ESE	High	76	7	MANIFEST
724	0.137	SE	High	79	10	MANIFEST
724	0.137	SE	High	79	10	MANIFEST
724	0.137	SE	High	79	10	RCRA-LQG
724	0.137	SE	High	79	10	MANIFEST
724	0.137	SE	High	79	10	RCRA-LQG
724	0.137	SE	High	79	10	RCRA NonGen / NLR
724	0.137	SE	High	79	10	RCRA NonGen / NLR
724	0.137	SE	High	79	10	RCRA NonGen / NLR
724	0.137	SE	High	79	10	MANIFEST
724	0.137	SE	High	79	10	RCRA NonGen / NLR
724	0.137	SE	High	79	10	MANIFEST
724	0.137	SE	High	79	10	MANIFEST
724	0.137	SE	High	79	10	MANIFEST
724	0.137	SE	High	79	10	MANIFEST
730	0.138	ENE	High	80	11	FINDS
730	0.138	ENE	High	80	11	RCRA NonGen / NLR
730	0.138	ENE	High	80	11	ECHO

730	0.138	ENE	High	80	11	MANIFEST
730	0.138	NW	High	69	0	MANIFEST
736	0.139	S	High	78	9	FINDS
736	0.139	S	High	78	9	RCRA NonGen / NLR
736	0.139	S	High	78	9	ECHO
746	0.141	SSW	High	71	2	PFAS ECHO
758	0.144	E	High	78	9	AST
760	0.144	ESE	High	77	8	UST
770	0.146	E	High	77	8	AST
770	0.146	E	High	77	8	UST
776	0.147	NE	High	80	11	AST
777	0.147	SSE	High	81	12	NYC OER
782	0.148	W	Low	60	-9	UST
798	0.151	NNW	High	74	5	MANIFEST
798	0.151	E	High	76	7	NY Spills
798	0.151	E	High	76	7	NY Spills
798	0.151	E	High	76	7	NY Spills
798	0.151	E	High	76	7	AST
803	0.152	SSE	High	81	12	AST
804	0.152	NNW	High	75	6	MANIFEST
804	0.152	NNW	High	75	6	RCRA NonGen / NLR
804	0.152	NNW	High	75	6	MANIFEST
810	0.153	SSW	High	76	7	AST
813	0.154	SSW	High	72	3	FINDS
813	0.154	SSW	High	72	3	RCRA NonGen / NLR
813	0.154	SSW	High	72	3	ECHO
813	0.154	SSW	High	72	3	RCRA NonGen / NLR
813	0.154	SSW	High	72	3	MANIFEST
813	0.154	SSW	High	72	3	MANIFEST
813	0.154	WSW	Low	56	-13	MANIFEST
820	0.155	SSW	High	70	1	MANIFEST
822	0.156	ESE	High	77	8	VCP
822	0.156	ESE	High	77	8	NY Spills
822	0.156	ESE	High	77	8	NY Spills
822	0.156	ESE	High	77	8	NY Spills
822	0.156	ESE	High	77	8	MANIFEST
822	0.156	ESE	High	77	8	MANIFEST
822	0.156	ESE	High	77	8	LTANKS
822	0.156	ESE	High	77	8	LTANKS
822	0.156	ESE	High	77	8	LTANKS
822	0.156	ESE	High	77	8	TANKS
822	0.156	ESE	High	77	8	TANKS
822	0.156	ESE	High	77	8	NYC OER
822	0.156	ESE	High	77	8	US AIRS
822	0.156	ESE	High	77	8	RCRA NonGen / NLR

826	0.156	ENE	High	80	11	AST
830	0.157	S	High	79	10	MANIFEST
830	0.157	S	High	79	10	FINDS
830	0.157	S	High	79	10	RCRA NonGen / NLR
835	0.158	NE	High	81	12	LTANKS
835	0.158	NE	High	81	12	LTANKS
835	0.158	NE	High	81	12	LTANKS
850	0.161	ESE	High	77	8	NYC OER
868	0.164	N	High	79	10	LTANKS
868	0.164	N	High	79	10	LTANKS
868	0.164	N	High	79	10	LTANKS
870	0.165	ESE	High	79	10	MANIFEST
870	0.165	ESE	High	79	10	FINDS
870	0.165	ESE	High	79	10	RCRA NonGen / NLR
870	0.165	ESE	High	79	10	ECHO
870	0.165	ESE	High	79	10	MANIFEST
870	0.165	SSE	High	82	13	MANIFEST
875	0.166	S	High	81	12	MANIFEST
875	0.166	S	High	81	12	MANIFEST
875	0.166	S	High	81	12	RCRA NonGen / NLR
877	0.166	NE	High	82	13	AST
882	0.167	ESE	High	78	9	FINDS
882	0.167	ESE	High	78	9	RCRA NonGen / NLR
882	0.167	ESE	High	78	9	ECHO
882	0.167	ESE	High	78	9	MANIFEST
882	0.167	ESE	High	78	9	MANIFEST
882	0.167	WSW	Low	55	-14	UST
882	0.167	WSW	Low	55	-14	NY Spills
882	0.167	WSW	Low	55	-14	NY Spills
882	0.167	WSW	Low	55	-14	NY Spills
882	0.167	WSW	Low	55	-14	MANIFEST
882	0.167	WSW	Low	55	-14	E DESIGNATION
882	0.167	WSW	Low	55	-14	US AIRS
882	0.167	WSW	Low	55	-14	RCRA NonGen / NLR
882	0.167	WSW	Low	55	-14	AST
888	0.168	ENE	High	78	9	UST
888	0.168	ENE	High	78	9	VCP
888	0.168	ENE	High	78	9	E DESIGNATION
888	0.168	ENE	High	78	9	NYC OER
890	0.169	W	Low	46	-23	TANKS
890	0.169	W	Low	46	-23	TANKS
893	0.169	WSW	Low	54	-15	NY Spills
893	0.169	WSW	Low	54	-15	NY Spills
893	0.169	WSW	Low	54	-15	NY Spills
893	0.169	WSW	Low	54	-15	NY Spills

893	0.169	WSW	Low	54	-15	NY Spills
893	0.169	WSW	Low	54	-15	MANIFEST
893	0.169	WSW	Low	54	-15	RCRA NonGen / NLR
902	0.171	SW	Low	66	-3	FINDS
902	0.171	SW	Low	66	-3	RCRA NonGen / NLR
902	0.171	SW	Low	66	-3	ECHO
902	0.171	SW	Low	66	-3	MANIFEST
902	0.171	SW	Low	66	-3	MANIFEST
904	0.171	W	Low	46	-23	RCRA-LQG
915	0.173	E	High	76	7	AST
915	0.173	E	High	76	7	RCRA NonGen / NLR
926	0.175	NW	High	71	2	FINDS
926	0.175	NW	High	71	2	RCRA NonGen / NLR
926	0.175	NW	High	71	2	ECHO
926	0.175	NW	High	71	2	MANIFEST
927	0.176	ESE	High	79	10	SWF/LF
931	0.176	SSE	High	84	15	UST
935	0.177	SSE	High	84	15	MANIFEST
935	0.177	SSE	High	84	15	RCRA NonGen / NLR
935	0.177	SSE	High	84	15	MANIFEST
935	0.177	SSE	High	84	15	RCRA NonGen / NLR
935	0.177	SSE	High	84	15	MANIFEST
935	0.177	SSE	High	84	15	MANIFEST
935	0.177	SSE	High	84	15	RCRA NonGen / NLR
935	0.177	SSE	High	84	15	MANIFEST
935	0.177	SSE	High	84	15	MANIFEST
937	0.177	SE	High	81	12	FINDS
937	0.177	SE	High	81	12	RCRA NonGen / NLR
937	0.177	SE	High	81	12	ECHO
937	0.177	SE	High	81	12	MANIFEST
937	0.177	SE	High	81	12	MANIFEST
960	0.182	E	High	76	7	UST
966	0.183	SSW	High	79	10	SEMS
966	0.183	SSW	High	79	10	SEMS
966	0.183	SSW	High	79	10	RCRA-SQG
966	0.183	SSW	High	79	10	FINDS
966	0.183	SSW	High	79	10	ECHO
966	0.183	SSW	High	79	10	NY Spills
966	0.183	SSW	High	79	10	NY Spills
966	0.183	SSW	High	79	10	NY Spills
966	0.183	SSW	High	79	10	MANIFEST
966	0.183	SSW	High	79	10	CBS
966	0.183	SSW	High	79	10	CBS
966	0.183	SSW	High	79	10	UST
966	0.183	SSW	High	79	10	CBS UST

966	0.183	SSW	High	79	10	CBS UST
966	0.183	SSW	High	79	10	CBS UST
966	0.183	SSW	High	79	10	CBS UST
966	0.183	SSW	High	79	10	CBS UST
966	0.183	ENE	High	78	9	RCRA-SQG
966	0.183	ENE	High	78	9	MANIFEST
966	0.183	ENE	High	78	9	MANIFEST
981	0.186	S	High	82	13	MANIFEST
998	0.189	N	High	82	13	RCRA NonGen / NLR
998	0.189	N	High	82	13	MANIFEST
1000	0.189	S	High	82	13	FINDS
1000	0.189	S	High	82	13	RCRA NonGen / NLR
1000	0.189	S	High	82	13	MANIFEST
1001	0.190	NNE	High	83	14	AST
1011	0.191	SW	High	69	0	FINDS
1011	0.191	SW	High	69	0	RCRA NonGen / NLR
1011	0.191	SW	High	69	0	ECHO
1011	0.191	SW	High	69	0	MANIFEST
1017	0.193	SSE	High	86	17	DRYCLEANERS
1017	0.193	SSE	High	86	17	RCRA NonGen / NLR
1017	0.193	SSE	High	86	17	MANIFEST
1030	0.195	E	High	76	7	UST
1030	0.195	E	High	76	7	VCP
1030	0.195	E	High	76	7	NYC OER
1031	0.195	NE	High	82	13	AST
1034	0.196	SE	High	85	16	UST
1034	0.196	SE	High	85	16	LTANKS
1034	0.196	SE	High	85	16	LTANKS
1034	0.196	SE	High	85	16	LTANKS
1041	0.197	NNE	High	84	15	UST
1047	0.198	WSW	Low	52	-17	MANIFEST
1061	0.201	ENE	High	78	9	UST
1061	0.201	ENE	High	78	9	LTANKS
1061	0.201	ENE	High	78	9	LTANKS
1061	0.201	ENE	High	78	9	LTANKS
1061	0.201	ENE	High	78	9	LTANKS
1061	0.201	ENE	High	78	9	LTANKS
1061	0.201	ENE	High	78	9	LTANKS
1061	0.201	ENE	High	78	9	E DESIGNATION
1071	0.203	ENE	High	77	8	AST
1078	0.204	N	High	84	15	MANIFEST
1078	0.204	N	High	84	15	RCRA NonGen / NLR
1078	0.204	N	High	84	15	MANIFEST
1086	0.206	ESE	High	77	8	NY Spills
1086	0.206	ESE	High	77	8	NY Spills

1086	0.206	ESE	High	77	8	NY Spills
1086	0.206	ESE	High	77	8	MANIFEST
1087	0.206	SSW	High	73	4	MANIFEST
1087	0.206	SSW	High	73	4	RCRA NonGen / NLR
1087	0.206	SSE	High	87	18	FINDS
1087	0.206	SSE	High	87	18	RCRA NonGen / NLR
1087	0.206	SSE	High	87	18	MANIFEST
1088	0.206	ENE	High	78	9	MANIFEST
1088	0.206	ENE	High	78	9	RCRA NonGen / NLR
1097	0.208	ESE	High	77	8	MANIFEST
1097	0.208	ESE	High	77	8	MANIFEST
1097	0.208	ESE	High	77	8	RCRA NonGen / NLR
1097	0.208	ESE	High	77	8	LTANKS
1097	0.208	ESE	High	77	8	LTANKS
1097	0.208	ESE	High	77	8	LTANKS
1097	0.208	ESE	High	77	8	E DESIGNATION
1100	0.208	NE	High	79	10	MANIFEST
1104	0.209	NE	High	79	10	MANIFEST
1125	0.213	WSW	Low	57	-12	MANIFEST
1125	0.213	WSW	Low	57	-12	RCRA-LQG
1144	0.217	WNW	Low	58	-11	MANIFEST
1153	0.218	W	Low	53	-16	RCRA NonGen / NLR
1159	0.220	SSE	High	88	19	FINDS
1159	0.220	SSE	High	88	19	RCRA NonGen / NLR
1159	0.220	SSE	High	88	19	ECHO
1159	0.220	SSE	High	88	19	MANIFEST
1174	0.222	ESE	High	77	8	RCRA NonGen / NLR
1174	0.222	ESE	High	77	8	MANIFEST
1174	0.222	ESE	High	77	8	MANIFEST
1175	0.223	SSE	High	88	19	MANIFEST
1175	0.223	SSE	High	88	19	MANIFEST
1175	0.223	SSE	High	88	19	MANIFEST
1175	0.223	SSE	High	88	19	RCRA NonGen / NLR
1175	0.223	SSE	High	88	19	MANIFEST
1176	0.223	NNE	High	84	15	AST
1177	0.223	NNW	High	78	9	UST
1177	0.223	NNW	High	78	9	NY Spills
1177	0.223	NNW	High	78	9	NY Spills
1177	0.223	NNW	High	78	9	NY Spills
1177	0.223	NNW	High	78	9	NY Spills
1177	0.223	NNW	High	78	9	NY Spills
1177	0.223	NNW	High	78	9	NY Spills
1177	0.223	NNW	High	78	9	NY Spills
1177	0.223	NNW	High	78	9	NY Spills

1177	0.223	NNW	High	78	9	LTANKS
1177	0.223	NNW	High	78	9	LTANKS
1177	0.223	NNW	High	78	9	LTANKS
1180	0.223	SE	High	83	14	RCRA NonGen / NLR
1180	0.223	SE	High	83	14	MANIFEST
1185	0.224	SSE	High	88	19	RCRA NonGen / NLR
1185	0.224	SSE	High	88	19	MANIFEST
1194	0.226	S	High	88	19	AST
1198	0.227	E	High	76	7	FINDS
1198	0.227	E	High	76	7	RCRA NonGen / NLR
1198	0.227	E	High	76	7	ECHO
1198	0.227	E	High	76	7	MANIFEST
1199	0.227	ESE	High	83	14	RCRA NonGen / NLR
1199	0.227	ESE	High	83	14	MANIFEST
1203	0.228	E	High	76	7	RCRA NonGen / NLR
1203	0.228	E	High	76	7	MANIFEST
1203	0.228	W	Low	52	-17	MANIFEST
1203	0.228	W	Low	52	-17	RCRA NonGen / NLR
1203	0.228	W	Low	52	-17	MANIFEST
1203	0.228	W	Low	52	-17	FINDS
1203	0.228	W	Low	52	-17	FINDS
1203	0.228	W	Low	52	-17	RCRA NonGen / NLR
1203	0.228	W	Low	52	-17	ECHO
1203	0.228	W	Low	52	-17	ECHO
1205	0.228	W	Low	52	-17	MANIFEST
1205	0.228	W	Low	52	-17	UST
1205	0.228	W	Low	52	-17	MANIFEST
1207	0.229	NNE	High	86	17	AST
1210	0.229	W	Low	52	-17	NYC OER
1213	0.230	ENE	High	76	7	RCRA-LQG
1213	0.230	ENE	High	76	7	MANIFEST
1217	0.230	SE	High	86	17	UST
1222	0.231	ENE	High	76	7	MANIFEST
1236	0.234	ENE	High	76	7	AST
1245	0.236	NNE	High	87	18	LTANKS
1245	0.236	NNE	High	87	18	LTANKS
1245	0.236	NNE	High	87	18	LTANKS
1248	0.236	E	High	75	6	RCRA-LQG
1248	0.236	E	High	75	6	MANIFEST
1248	0.236	E	High	75	6	MANIFEST
1248	0.236	E	High	75	6	MANIFEST
1248	0.236	E	High	75	6	MANIFEST
1248	0.236	E	High	75	6	RCRA NonGen / NLR
1248	0.236	E	High	75	6	MANIFEST
1248	0.236	NE	High	82	13	FINDS

1248	0.236	NE	High	82	13	RCRA NonGen / NLR
1248	0.236	NE	High	82	13	ECHO
1248	0.236	NE	High	82	13	MANIFEST
1252	0.237	SE	High	90	21	MANIFEST
1252	0.237	SE	High	90	21	FINDS
1252	0.237	SE	High	90	21	RCRA NonGen / NLR
1252	0.237	SE	High	90	21	ECHO
1252	0.237	SE	High	90	21	MANIFEST
1259	0.238	SSE	High	90	21	MANIFEST
1264	0.239	ESE	High	77	8	MANIFEST
1264	0.239	ESE	High	77	8	MANIFEST
1264	0.239	ESE	High	77	8	FINDS
1264	0.239	ESE	High	77	8	RCRA NonGen / NLR
1264	0.239	ESE	High	77	8	ECHO
1268	0.240	W	Low	52	-17	LTANKS
1268	0.240	W	Low	52	-17	LTANKS
1268	0.240	W	Low	52	-17	LTANKS
1273	0.241	ESE	High	77	8	MANIFEST
1273	0.241	W	Low	51	-18	BROWNFIELDS
1282	0.243	ESE	High	77	8	FINDS
1282	0.243	ESE	High	77	8	RCRA NonGen / NLR
1282	0.243	ESE	High	77	8	ECHO
1282	0.243	ESE	High	77	8	MANIFEST
1287	0.244	SSW	High	77	8	MANIFEST
1287	0.244	SSW	High	77	8	FINDS
1287	0.244	SSW	High	77	8	RCRA NonGen / NLR
1287	0.244	SSW	High	77	8	ECHO
1287	0.244	SSW	High	77	8	MANIFEST
1291	0.245	WNW	Low	62	-7	MANIFEST
1304	0.247	SW	High	69	0	FINDS
1304	0.247	SW	High	69	0	RCRA NonGen / NLR
1304	0.247	SW	High	69	0	ECHO
1304	0.247	SW	High	69	0	MANIFEST
1306	0.247	NNW	High	87	18	UST
1307	0.248	NNE	High	88	19	AST
1311	0.248	ESE	High	83	14	RCRA NonGen / NLR
1311	0.248	ESE	High	83	14	MANIFEST
1311	0.248	ESE	High	78	9	E DESIGNATION
1311	0.248	ESE	High	78	9	NYC OER
1311	0.248	ESE	High	78	9	VCP
1318	0.250	ESE	High	77	8	MANIFEST
1318	0.250	ESE	High	77	8	MANIFEST
1318	0.250	ESE	High	77	8	RCRA-LQG
1320	0.250	ENE	High	74	5	AST
1327	0.251	WSW	Low	58	-11	NY Spills

1327	0.251	WSW	Low	58	-11	NY Spills
1327	0.251	WSW	Low	58	-11	NY Spills
1327	0.251	WSW	Low	58	-11	LTANKS
1327	0.251	WSW	Low	58	-11	LTANKS
1327	0.251	WSW	Low	58	-11	LTANKS
1327	0.251	WSW	Low	58	-11	LTANKS
1327	0.251	WSW	Low	58	-11	LTANKS
1327	0.251	WSW	Low	58	-11	LTANKS
1370	0.259	NNE	High	88	19	NY Spills
1370	0.259	NNE	High	88	19	NY Spills
1370	0.259	NNE	High	88	19	NY Spills
1370	0.259	NNE	High	88	19	LTANKS
1370	0.259	NNE	High	88	19	LTANKS
1370	0.259	NNE	High	88	19	LTANKS
1383	0.262	SW	Low	67	-2	LTANKS
1383	0.262	SW	Low	67	-2	LTANKS
1383	0.262	SW	Low	67	-2	LTANKS
1418	0.269	WSW	Low	62	-7	UST
1418	0.269	WSW	Low	62	-7	LTANKS
1418	0.269	WSW	Low	62	-7	LTANKS
1418	0.269	WSW	Low	62	-7	LTANKS
1418	0.269	WSW	Low	62	-7	LTANKS
1418	0.269	WSW	Low	62	-7	LTANKS
1418	0.269	WSW	Low	62	-7	LTANKS
1496	0.283	NW	High	69	0	UST
1496	0.283	NW	High	69	0	LTANKS
1496	0.283	NW	High	69	0	LTANKS
1496	0.283	NW	High	69	0	LTANKS
1503	0.285	SW	High	74	5	LTANKS
1503	0.285	SW	High	74	5	LTANKS
1503	0.285	SW	High	74	5	LTANKS
1576	0.298	WSW	Low	54	-15	NY Spills
1576	0.298	WSW	Low	54	-15	NY Spills
1576	0.298	WSW	Low	54	-15	NY Spills
1576	0.298	WSW	Low	54	-15	LTANKS
1576	0.298	WSW	Low	54	-15	LTANKS
1576	0.298	WSW	Low	54	-15	LTANKS
1619	0.307	N	High	92	23	LTANKS
1619	0.307	N	High	92	23	LTANKS
1619	0.307	N	High	92	23	LTANKS
1622	0.307	ENE	High	71	2	LTANKS
1622	0.307	ENE	High	71	2	LTANKS
1622	0.307	ENE	High	71	2	LTANKS
1666	0.316	WNW	Low	61	-8	VCP
1666	0.316	WNW	Low	61	-8	NYC OER

1744	0.330	SSE	High	103	34	NY Spills
1744	0.330	SSE	High	103	34	NY Spills
1744	0.330	SSE	High	103	34	NY Spills
1744	0.330	SSE	High	103	34	LTANKS
1744	0.330	SSE	High	103	34	LTANKS
1744	0.330	SSE	High	103	34	LTANKS
1754	0.332	NE	High	72	3	LTANKS
1754	0.332	NE	High	72	3	LTANKS
1754	0.332	NE	High	72	3	LTANKS
1762	0.334	WSW	Low	53	-16	NY Spills
1762	0.334	WSW	Low	53	-16	NY Spills
1762	0.334	WSW	Low	53	-16	NY Spills
1762	0.334	WSW	Low	53	-16	NY Spills
1762	0.334	WSW	Low	53	-16	NY Spills
1762	0.334	WSW	Low	53	-16	NY Spills
1762	0.334	WSW	Low	53	-16	NY Spills
1762	0.334	WSW	Low	53	-16	NY Spills
1762	0.334	WSW	Low	53	-16	NY Spills
1762	0.334	WSW	Low	53	-16	NY Spills
1762	0.334	WSW	Low	53	-16	NY Spills
1762	0.334	WSW	Low	53	-16	NY Spills
1762	0.334	WSW	Low	53	-16	LTANKS
1762	0.334	WSW	Low	53	-16	LTANKS
1762	0.334	WSW	Low	53	-16	LTANKS
1765	0.334	SSW	High	98	29	LTANKS
1765	0.334	SSW	High	98	29	LTANKS
1765	0.334	SSW	High	98	29	LTANKS
1837	0.348	SW	High	69	0	BROWNFIELDS
1837	0.348	SW	High	69	0	US AIRS
1837	0.348	SW	High	69	0	RCRA-VSQG
1837	0.348	SW	High	69	0	DRYCLEANERS
1837	0.348	SW	High	69	0	MANIFEST
1837	0.348	SW	High	69	0	MANIFEST
1837	0.348	SW	High	69	0	ENG CONTROLS
1837	0.348	SW	High	69	0	INST CONTROL
1837	0.348	SW	High	69	0	BROWNFIELDS
1905	0.361	S	High	106	37	LTANKS
1905	0.361	S	High	106	37	LTANKS
1905	0.361	S	High	106	37	LTANKS
1919	0.363	ESE	High	81	12	VCP
1919	0.363	ESE	High	81	12	E DESIGNATION
1919	0.363	ESE	High	81	12	NYC OER
2002	0.379	SE	High	106	37	LTANKS
2002	0.379	SE	High	106	37	LTANKS
2002	0.379	SE	High	106	37	LTANKS

2023	0.383	NNW	High	76	7	LTANKS
2023	0.383	NNW	High	76	7	LTANKS
2023	0.383	NNW	High	76	7	LTANKS
2033	0.385	SW	High	87	18	LTANKS
2033	0.385	SW	High	87	18	LTANKS
2033	0.385	SW	High	87	18	LTANKS
2050	0.388	ESE	High	78	9	LTANKS
2050	0.388	ESE	High	78	9	LTANKS
2050	0.388	ESE	High	78	9	LTANKS
2074	0.393	SSE	High	110	41	LTANKS
2074	0.393	SSE	High	110	41	LTANKS
2074	0.393	SSE	High	110	41	LTANKS
2078	0.394	ESE	High	81	12	NYC OER
2078	0.394	ESE	High	81	12	VCP
2103	0.398	ESE	High	78	9	LTANKS
2103	0.398	ESE	High	78	9	LTANKS
2103	0.398	ESE	High	78	9	LTANKS
2129	0.403	ESE	High	80	11	VCP
2129	0.403	ESE	High	80	11	E DESIGNATION
2129	0.403	ESE	High	80	11	NYC OER
2188	0.414	SSE	High	113	44	LTANKS
2188	0.414	SSE	High	113	44	LTANKS
2188	0.414	SSE	High	113	44	LTANKS
2299	0.435	SE	High	103	34	VCP
2299	0.435	SE	High	103	34	NYC OER
2327	0.441	SE	High	106	37	SWF/LF
2362	0.447	E	High	69	0	VCP
2362	0.447	E	High	69	0	NYC OER
2387	0.452	SSW	High	99	30	UST
2387	0.452	SSW	High	99	30	LTANKS
2387	0.452	SSW	High	99	30	LTANKS
2387	0.452	SSW	High	99	30	LTANKS
2393	0.453	ESE	High	84	15	LTANKS
2393	0.453	ESE	High	84	15	LTANKS
2393	0.453	ESE	High	84	15	LTANKS
2396	0.454	ESE	High	86	17	VCP
2396	0.454	ESE	High	86	17	NYC OER
2398	0.454	W	Low	43	-26	VCP
2398	0.454	W	Low	43	-26	NYC OER
2412	0.457	E	High	69	0	NYC OER
2412	0.457	E	High	69	0	VCP
2416	0.458	ESE	High	90	21	VCP
2416	0.458	ESE	High	90	21	NYC OER
2434	0.461	ESE	High	92	23	NY Spills
2434	0.461	ESE	High	92	23	NY Spills

2434	0.461	ESE	High	92	23	NY Spills
2434	0.461	ESE	High	92	23	SWF/LF
2440	0.462	S	High	116	47	LTANKS
2440	0.462	S	High	116	47	LTANKS
2440	0.462	S	High	116	47	LTANKS
2513	0.476	ESE	High	81	12	VCP
2513	0.476	ESE	High	81	12	NY Spills
2513	0.476	ESE	High	81	12	NY Spills
2513	0.476	ESE	High	81	12	NY Spills
2513	0.476	ESE	High	81	12	E DESIGNATION
2513	0.476	ESE	High	81	12	NYC OER
2533	0.480	ENE	High	69	0	NY Spills
2533	0.480	ENE	High	69	0	NY Spills
2533	0.480	ENE	High	69	0	NY Spills
2533	0.480	ENE	High	69	0	MANIFEST
2533	0.480	ENE	High	69	0	LTANKS
2533	0.480	ENE	High	69	0	LTANKS
2533	0.480	ENE	High	69	0	LTANKS
2533	0.480	ENE	High	69	0	LEAD
2546	0.482	E	High	69	0	VCP
2546	0.482	E	High	69	0	NY Spills
2546	0.482	E	High	69	0	NY Spills
2546	0.482	E	High	69	0	NY Spills
2546	0.482	E	High	69	0	E DESIGNATION
2546	0.482	E	High	69	0	NYC OER
2552	0.483	WNW	Low	47	-22	NY Spills
2552	0.483	WNW	Low	47	-22	NY Spills
2552	0.483	WNW	Low	47	-22	NY Spills
2552	0.483	WNW	Low	47	-22	NY Spills
2552	0.483	WNW	Low	47	-22	NY Spills
2552	0.483	WNW	Low	47	-22	NY Spills
2552	0.483	WNW	Low	47	-22	LTANKS
2552	0.483	WNW	Low	47	-22	LTANKS
2552	0.483	WNW	Low	47	-22	LTANKS
2557	0.484	WNW	Low	45	-24	BROWNFIELDS
2633	0.499	ESE	High	80	11	LTANKS
2633	0.499	ESE	High	80	11	LTANKS
2633	0.499	ESE	High	80	11	LTANKS
2890	0.547	WNW	Low	40	-29	E DESIGNATION
2890	0.547	WNW	Low	40	-29	NYC OER
2934	0.556	ESE	High	91	22	NY Spills
2934	0.556	ESE	High	91	22	NY Spills
2934	0.556	ESE	High	91	22	NY Spills
2934	0.556	ESE	High	91	22	MANIFEST
2934	0.556	ESE	High	91	22	NYC OER

2980	0.564	W	Low	29	-40	NYC OER
2999	0.568	ESE	High	81	12	FINDS
2999	0.568	ESE	High	81	12	RCRA-LQG
2999	0.568	ESE	High	81	12	ECHO
2999	0.568	ESE	High	81	12	MANIFEST
2999	0.568	ESE	High	81	12	E DESIGNATION
2999	0.568	ESE	High	81	12	NYC OER
3055	0.579	WNW	Low	39	-30	E DESIGNATION
3055	0.579	WNW	Low	39	-30	NYC OER
3111	0.589	E	High	69	0	E DESIGNATION
3111	0.589	E	High	69	0	NYC OER
3167	0.600	W	Low	27	-42	NYC OER
3180	0.602	W	Low	29	-40	E DESIGNATION
3180	0.602	W	Low	29	-40	NYC OER
3419	0.648	W	Low	27	-42	NY Spills
3419	0.648	W	Low	27	-42	NY Spills
3419	0.648	W	Low	27	-42	NY Spills
3419	0.648	W	Low	27	-42	NY Spills
3419	0.648	W	Low	27	-42	NY Spills
3419	0.648	W	Low	27	-42	NY Spills
3419	0.648	W	Low	27	-42	NYC OER
3528	0.668	E	High	69	0	NYC OER
3611	0.684	NW	Low	31	-38	NY Spills
3611	0.684	NW	Low	31	-38	NY Spills
3611	0.684	NW	Low	31	-38	NY Spills
3611	0.684	NW	Low	31	-38	NYC OER
3626	0.687	W	Low	24	-45	NYC OER
3665	0.694	NW	Low	29	-40	E DESIGNATION
3665	0.694	NW	Low	29	-40	NYC OER
3750	0.710	WNW	Low	40	-29	MANIFEST
3750	0.710	WNW	Low	40	-29	NYC OER
3807	0.721	NW	Low	31	-38	NYC OER
3897	0.738	W	Low	21	-48	NYC OER
3897	0.738	NNW	Low	58	-11	E DESIGNATION
3897	0.738	NNW	Low	58	-11	NYC OER
3947	0.748	N	Low	60	-9	US AIRS
3947	0.748	N	Low	60	-9	RCRA NonGen / NLR
3947	0.748	N	Low	60	-9	MANIFEST
3947	0.748	N	Low	60	-9	NYC OER
3965	0.751	WNW	Low	40	-29	AST
3965	0.751	WNW	Low	40	-29	LTANKS
3965	0.751	WNW	Low	40	-29	LTANKS
3965	0.751	WNW	Low	40	-29	LTANKS
3965	0.751	WNW	Low	40	-29	LTANKS
3965	0.751	WNW	Low	40	-29	LTANKS

3965	0.751	WNW	Low	40	-29	LTANKS
3965	0.751	WNW	Low	40	-29	NYC OER
4014	0.760	E	High	87	18	NYC OER
4015	0.760	NNE	Low	56	-13	NYC OER
4060	0.769	NW	Low	36	-33	NYC OER
4126	0.781	NNE	Low	52	-17	MANIFEST
4126	0.781	NNE	Low	52	-17	NYC OER
4209	0.797	W	Low	17	-52	MANIFEST
4209	0.797	W	Low	17	-52	NYC OER
4211	0.798	ESE	High	88	19	MANIFEST
4211	0.798	ESE	High	88	19	NYC OER
4231	0.801	ESE	High	81	12	NYC OER
4285	0.812	ENE	Low	60	-9	NYC OER
4285	0.812	ENE	Low	60	-9	SHWS
4285	0.812	ENE	Low	60	-9	SHWS
4327	0.820	ESE	High	90	21	RCRA-LQG
4327	0.820	ESE	High	90	21	MANIFEST
4327	0.820	ESE	High	90	21	MANIFEST
4327	0.820	ESE	High	90	21	MANIFEST
4327	0.820	ESE	High	90	21	NYC OER
4403	0.834	NNE	Low	47	-22	E DESIGNATION
4403	0.834	NNE	Low	47	-22	NYC OER
4414	0.836	NNE	Low	46	-23	NYC OER
4479	0.848	ENE	Low	54	-15	MANIFEST
4479	0.848	ENE	Low	54	-15	NYC OER
4550	0.862	ENE	Low	50	-19	NYC OER
4551	0.862	WSW	Low	27	-42	NYC OER
4556	0.863	W	Low	12	-57	E DESIGNATION
4556	0.863	W	Low	12	-57	NYC OER
4580	0.867	NNE	Low	44	-25	NYC OER
4599	0.871	E	Low	66	-3	NYC OER
4618	0.875	SE	High	107	38	NYC OER
4638	0.878	NNE	Low	40	-29	NYC OER
4649	0.880	ENE	Low	50	-19	NYC OER
4655	0.882	WSW	Low	28	-41	E DESIGNATION
4655	0.882	WSW	Low	28	-41	NYC OER
4720	0.894	NNE	Low	45	-24	NYC OER
4749	0.899	NNE	Low	46	-23	NYC OER
4750	0.900	W	Low	9	-60	RCRA NonGen / NLR
4750	0.900	W	Low	9	-60	MANIFEST
4750	0.900	W	Low	9	-60	NYC OER
4752	0.900	WSW	Low	14	-55	E DESIGNATION
4752	0.900	WSW	Low	14	-55	NYC OER
4782	0.906	W	Low	8	-61	EDR MGP
4844	0.917	WNW	Low	40	-29	NYC OER

4862	0.921	W	Low	9	-60	SHWS
4862	0.921	W	Low	9	-60	SHWS
4867	0.922	ESE	High	82	13	NYC OER
4889	0.926	W	Low	10	-59	EDR MGP
4901	0.928	WSW	Low	27	-42	NYC OER
4911	0.930	E	Low	61	-8	E DESIGNATION
4911	0.930	E	Low	61	-8	NYC OER
4946	0.937	WSW	Low	25	-44	NYC OER
4956	0.939	WSW	Low	27	-42	MANIFEST
4956	0.939	WSW	Low	27	-42	NYC OER
4998	0.947	NW	Low	30	-39	MANIFEST
4998	0.947	NW	Low	30	-39	MANIFEST
4998	0.947	NW	Low	30	-39	MANIFEST
4998	0.947	NW	Low	30	-39	NYC OER
5027	0.952	NW	Low	43	-26	E DESIGNATION
5027	0.952	NW	Low	43	-26	NYC OER
5050	0.956	N	Low	33	-36	FINDS
5050	0.956	N	Low	33	-36	ICIS
5050	0.956	N	Low	33	-36	ICIS
5050	0.956	N	Low	33	-36	RCRA NonGen / NLR
5050	0.956	N	Low	33	-36	ECHO
5050	0.956	N	Low	33	-36	MANIFEST
5050	0.956	N	Low	33	-36	NYC OER
5088	0.964	W	Low	7	-62	NY Spills
5088	0.964	W	Low	7	-62	NY Spills
5088	0.964	W	Low	7	-62	NY Spills
5088	0.964	W	Low	7	-62	SHWS
5088	0.964	W	Low	7	-62	SHWS
5094	0.965	NW	Low	44	-25	AST
5094	0.965	NW	Low	44	-25	MANIFEST
5094	0.965	NW	Low	44	-25	NYC OER
5110	0.968	NW	Low	49	-20	NYC OER
5139	0.973	NW	Low	44	-25	MANIFEST
5139	0.973	NW	Low	44	-25	NYC OER
5169	0.979	NW	Low	49	-20	NYC OER
5187	0.982	NNE	Low	31	-38	FUDS
5191	0.983	NW	Low	34	-35	E DESIGNATION
5191	0.983	NW	Low	34	-35	NYC OER
5254	0.995	NE	Low	41	-28	E DESIGNATION
5254	0.995	NE	Low	41	-28	NYC OER
5254	0.995	WSW	Low	10	-59	BROWNFIELDS
5254	0.995	WSW	Low	10	-59	MANIFEST
5254	0.995	WSW	Low	10	-59	LTANKS
5254	0.995	WSW	Low	10	-59	LTANKS
5254	0.995	WSW	Low	10	-59	LTANKS

5254	0.995	WSW	Low	10	-59	NYC OER	

FIELD DESC	FIELD VALUE	LAT
EPA Id	NYN000206222	40.6816135
Site ID	0206222	40.6816135
Registry ID:	110033604197	40.6816135
EPA Id	NYN000206222	40.6816135
Cerclis ID:	206222	40.6816135
EPA ID:	NYN000206222	40.6816135
		40.6816135
EPA ID:	NYN000206222	40.6816135
EPA ID:	NYN000206222	40.6816135
FRS ID:	110033604197	40.6816135
Registry ID	110033604197	40.6816135
Registry ID:	110041685192	40.68256671
Registry ID	110041685192	40.68256671
EPA Id	NYR000173963	40.68256671
EPA Id	NYR000173963	40.68256671
EPA ID	NYR000173963	40.68256671
Facility Id	2-478229	40.68256671
Site ID	330576	40.68218611
Spill Number/Closed Date	9701786 / 2003-02-24	40.68218611
Spill Date	1997-05-10	40.68218611
		40.68260581
Spill Number/Closed Date	1005633 / 2010-09-28	40.68200103
Spill Date	2010-08-20	40.68200103
Site ID	438957	40.68200103
Spill Number/Closed Date	9805781 / 2003-10-27	40.68200103
Spill Date	1998-08-08	40.68200103
Site ID	328147	40.68200103
Spill Number/Closed Date	9805736 / 2003-02-12	40.68200103
Spill Date	1998-08-08	40.68200103
Site ID	103636	40.68200103
Spill Number/Closed Date	0402768 / 2004-09-21	40.68210009
Spill Date	2004-06-12	40.68210009
Site ID	116384	40.68210009
Spill Number/Closed Date	0404983 / 2004-10-22	40.68210009
Spill Date	2004-08-05	40.68210009
Site ID	75289	40.68210009
Site ID	63178	40.68233209
Site ID	250505	40.68233209
Site ID	146593	40.68233209
Spill Number/Closed Date	0201138 / 2017-04-04	40.68233209
Spill Number/Closed Date	9513597 / 1996-02-01	40.68233209
Spill Number/Closed Date	9010635 / 1994-09-08	40.68233209
Spill Date	2002-04-30	40.68233209
Spill Date	1996-01-26	40.68233209

Spill Date	1991-01-04	40.68233209
Facility Id	2-474487	40.68233209
		40.68233209
Spill Number/Closed Date	0100292 / 2003-03-25	40.68233209
Spill Date	2001-04-09	40.68233209
Site ID	250503	40.68233209
EPA Id	NY0000445551	40.68231645
EPA Id	NY0000445551	40.68231645
EPA ID	NY0000445551	40.68231645
Site ID	159878	40.68234252
Spill Number/Closed Date	8804681 / 1988-08-29	40.68234252
Spill Date	1988-08-28	40.68234252
Spill Number/Closed Date	9510553 / 1995-11-24	40.68206881
Spill Date	1995-11-21	40.68206881
Site ID	250504	40.68206881
Spill Number/Closed Date	9912177 / 2005-07-05	40.68291341
Spill Date	2000-01-21	40.68291341
Site ID	330006	40.68291341
		40.68302029
Spill Number/Closed Date	9302859 / 1995-01-05	40.6826032
Spill Date	1993-06-02	40.6826032
Site ID	288723	40.6826032
EPA ID	NYP005120852	40.68249632
EPA Id	NYP005120852	40.68249632
		40.68307503
Spill Number/Closed Date	9509830 / 2004-02-06	40.68312977
Spill Date	1995-11-08	40.68312977
Site ID	148771	40.68312977
		40.68312977
EPA ID	NYP005120886	40.68232427
EPA Id	NYP005120886	40.68232427
		40.68261884
EPA Id	NYD986992022	40.68187851
Registry ID:	110004485646	40.68187851
Registry ID	110004485646	40.68187851
Spill Number/Closed Date	1104188 / 2012-04-23	40.68187851
Spill Number/Closed Date	0503961 / 2005-07-07	40.68187851
Spill Date	2011-07-14	40.68187851
Spill Date	2005-07-03	40.68187851
Site ID	451787	40.68187851
Site ID	348673	40.68187851
EPA ID	NYD986992022	40.68187851
		40.68187851
		40.68394048
Registry ID:	110069705215	40.68394048

EPA Id	NYR000228643	40.68394048
Registry ID	110069705215	40.68394048
Spill Number/Closed Date	1700910 / 2017-07-27	40.68394048
Spill Date	2017-04-28	40.68394048
Site ID	547934	40.68394048
EPA ID	NYR000228643	40.68394048
		40.68394048
		40.68394048
		40.68394048
EPA ID	NYP004973630	40.68168299
EPA Id	NYP004145710	40.68348951
EPA ID	NYP004145710	40.68348951
EPA Id	NYP004145793	40.68348951
Site Code	512855	40.68213137
Site Code	512855	40.68213137
Site Code	512855	40.68213137
		40.68213137
		40.6819906
Spill Number/Closed Date	9514625 / 1998-03-30	40.68122158
Spill Date	1996-02-15	40.68122158
Site ID	281785	40.68122158
		40.68265013
EPA ID	NYP004138442	40.68371108
EPA Id	NYP004135109	40.68371891
EPA ID	NYP004135109	40.68371891
EPA Id	NYP004142055	40.68371891
EPA ID	NYP004142055	40.68371891
		40.6814953
EPA Id	NYR000118265	40.68372673
Spill Number/Closed Date	0205427 / 2002-08-23	40.68372673
Spill Date	2002-08-23	40.68372673
Site ID	327789	40.68372673
Spill Number/Closed Date	0010591 / 2001-04-19	40.68372673
Spill Date	2000-12-21	40.68372673
Site ID	217279	40.68372673
Spill Number/Closed Date	9909442 / 2002-03-28	40.68403693
Spill Date	1999-11-03	40.68403693
Site ID	220137	40.68403693
		40.68345041
Spill Number/Closed Date	1501715 / 2015-05-15	40.68345041
Spill Date	2015-05-15	40.68345041
Site ID	507943	40.68345041
EPA ID	NYR000227645	40.68345041
		40.68345041
		40.68345041

		40.68345041
EPA Id	NYR000227645	40.68345041
EPA Id	NYR000227645	40.68345041
Facility Id	2-610481	40.68345041
Spill Number/Closed Date	9913002 / 2001-05-07	40.68403954
Spill Date	2000-02-15	40.68403954
Site ID	244816	40.68403954
Spill Number/Closed Date	0509599 / 2008-01-10	40.68403954
Spill Date	2005-11-10	40.68403954
Site ID	355397	40.68403954
Spill Number/Closed Date	0914182 / 2009-04-30	40.68403954
Spill Date	2009-04-28	40.68403954
Site ID	433118	40.68403954
EPA Id	NYR000155226	40.68104953
EPA ID	NYR000155226	40.68104953
Facility Id	2-329533	40.68104953
		40.68104953
Spill Number/Closed Date	0208338 / 2002-12-27	40.68162043
Spill Date	2002-11-12	40.68162043
Site ID	249834	40.68162043
EPA Id	NYP004715736	40.68161782
Registry ID:	110069663215	40.68161782
EPA Id	NYP004785960	40.68161782
Registry ID	110069663215	40.68161782
EPA Id	NYP004715843	40.68161782
EPA ID	NYP004715843	40.68161782
EPA Id	NYP004715843	40.68161782
EPA Id	NYP004715736	40.68161782
EPA ID	NYP004715736	40.68161782
EPA ID	NYP004785960	40.68161782
EPA ID	NYP004794079	40.68161782
EPA Id	NYP004794079	40.68161782
EPA Id	NYP004785960	40.68161782
EPA Id	NYP004794079	40.68161782
Registry ID:	110058870672	40.68412817
EPA Id	NYP004308334	40.68412817
Registry ID	110058870672	40.68412817
EPA ID	NYP004308334	40.68412817
Generator EPA Id	NYP005144829	40.68320798
		40.68140406
Registry ID:	110058877684	40.68193064
EPA Id	NYP004313805	40.68193064
Registry ID	110058877684	40.68193064
EPA ID	NYR000243675	40.68193064
EPA ID	NYP004313805	40.68193064

EPA Id	NYR000243675	40.68193064
EPA ID	NYP004045340	40.68168821
Spill Number/Closed Date	0103957 / 2003-07-14	40.68243115
Spill Number/Closed Date	0003439 / 2003-07-14	40.68243115
Spill Number/Closed Date	0012352 / 2003-07-14	40.68243115
Spill Date	2001-07-13	40.68243115
Spill Date	2000-06-20	40.68243115
Spill Date	2000-06-09	40.68243115
Site ID	190166	40.68243115
Site ID	278100	40.68243115
Site ID	278101	40.68243115
Registry ID:	110004416105	40.68243115
EPA plant ID:	110004416105	40.68243115
EPA Id	NYD982185985	40.68243115
Registry ID	110004416105	40.68243115
Facility Id	2-297615	40.68243115
EPA ID	NYD982185985	40.68243115
		40.68243115
		40.68243115
EPA Id	NYD986899649	40.68416205
		40.68346084
Spill Number/Closed Date	9607997 / 2010-07-01	40.68346084
Spill Date	1996-09-26	40.68346084
Site ID	304642	40.68346084
Spill Number/Closed Date	1501702 / 2019-01-28	40.68346084
Spill Date	2015-05-15	40.68346084
Site ID	507930	40.68346084
		40.68161782
		40.68161782
Spill Number/Closed Date	9714110 / 2010-03-04	40.68161782
Spill Date	1998-03-19	40.68161782
Site ID	122553	40.68161782
EPA ID	NYP004568838	40.68161782
		40.68161782
		40.68161782
EPA Id	NYP004568838	40.68161782
Registry ID:	110004331884	40.68161782
EPA Id	NYD000816488	40.68161782
Registry ID	110004331884	40.68161782
EPA Id	NYR000215640	40.68135975
EPA Id	NYR000215640	40.68135975
EPA ID	NYR000215640	40.68135975
EPA Id	NYP004445128	40.68189936
EPA ID	NYP004445128	40.68189936
		40.68119291

		40.68119291
EPA plant ID:	110004568888	40.68119291
EPA Id	NYU005001722	40.68119291
Spill Number/Closed Date	9603945 / 1996-07-03	40.68119291
Spill Number/Closed Date	0701358 / 2009-10-21	40.68119291
Spill Date	1996-06-22	40.68119291
Spill Date	2007-05-02	40.68119291
Site ID	232177	40.68119291
Site ID	380858	40.68119291
		40.68334353
EPA Id	NYD982272270	40.68334353
Facility Id	2-6103-00669	40.68334353
EPA ID	NYD982272270	40.68334353
EPA Id	NYP005086030	40.68413338
Facility Id	2-610556	40.68413338
		40.68413338
EPA ID	NYP005086030	40.68413338
Spill Number/Closed Date	9910950 / 2002-12-31	40.68413338
Spill Number/Closed Date	9912247 / 2002-12-31	40.68413338
Spill Number/Closed Date	9912266 / 2002-12-31	40.68413338
Spill Number/Closed Date	9913613 / 2002-12-31	40.68413338
Spill Date	1999-12-15	40.68413338
Spill Date	2000-01-24	40.68413338
Spill Date	2000-03-02	40.68413338
Site ID	81720	40.68413338
Site ID	81721	40.68413338
Site ID	81722	40.68413338
Site ID	81723	40.68413338
EPA Id	NYR000087742	40.68413338
EPA ID	NYR000087742	40.68413338
EPA ID	NYP004624466	40.68227214
		40.6842976
EPA Id	NYR000243683	40.68190979
EPA ID	NYR000243683	40.68190979
		40.68190979
Spill Number/Closed Date	9013121 / 1995-05-25	40.68354165
Spill Date	1991-03-25	40.68354165
Site ID	275864	40.68354165
Site ID	275863	40.68354165
Spill Number/Closed Date	8911055 / 1990-02-22	40.68354165
Spill Date	1990-02-21	40.68354165
EPA Id	NYP005083829	40.68419073
EPA ID	NYP005083829	40.68419073
EPA ID	NYP004541777	40.68430542
Registry ID:	110063765796	40.68430542

EPA Id	NYP004541777	40.68430542
EPA Id	NYP004541769	40.68440187
EPA ID	NYP004541769	40.68440187
EPA ID	NYP004138459	40.68420115
EPA ID	NYP010001055	40.68086966
Facility Id	2-334820	40.68404736
		40.68077581
EPA Id	NYR000182253	40.68159436
EPA ID	NYR000182253	40.68159436
Facility Id	2-611609	40.68159436
		40.68277525
Registry ID:	110004504992	40.68277525
EPA Id	NYD987034469	40.68277525
Registry ID	110004504992	40.68277525
EPA ID	NYD987034469	40.68277525
Registry ID:	110056508364	40.68159958
EPA Id	NYP004327078	40.68159958
Registry ID	110056508364	40.68159958
EPA ID	NYP004327078	40.68159958
EPA Id	NYR000196485	40.68083837
EPA Id	NYR000196485	40.68083837
EPA ID	NYR000196485	40.68083837
		40.68199842
EPA ID	NYP004570198	40.68153701
Registry ID:	110058877568	40.68153701
EPA Id	NYP004313672	40.68153701
Registry ID	110058877568	40.68153701
EPA ID	NYP004313672	40.68153701
EPA Id	NYP004785952	40.68095829
EPA Id	NYP004268660	40.68095829
EPA Id	NYP004715835	40.68095829
EPA Id	NYP004734737	40.68095829
EPA Id	NYP004734745	40.68095829
EPA Id	NYP004734737	40.68095829
EPA Id	NYP004806774	40.68095829
EPA Id	NYP004785952	40.68095829
EPA Id	NYP004715835	40.68095829
EPA Id	NYP004268660	40.68095829
EPA ID	NYP004734737	40.68095829
EPA ID	NYP004734745	40.68095829
EPA ID	NYP004268660	40.68095829
EPA ID	NYP004715835	40.68095829
Registry ID:	110069669013	40.68347908
EPA Id	NYP004768826	40.68347908
Registry ID	110069669013	40.68347908

EPA ID	NYP004768826	40.68347908
EPA ID	NYP004625487	40.6838727
Registry ID:	110004417177	40.68056465
EPA Id	NYD982270209	40.68056465
Registry ID	110004417177	40.68056465
		40.68064025
Facility Id	2-609144	40.68290038
		40.68179509
Facility Id	2-246875	40.68250154
		40.68250154
Facility Id	2-304778	40.68401608
		40.68063243
		40.68291602
EPA ID	NYP004612750	40.68459738
Spill Number/Closed Date	1106484 / 2011-12-28	40.68219915
Spill Date	2011-08-30	40.68219915
Site ID	454166	40.68219915
Facility Id	2-107077	40.68219915
Facility Id	2-608190	40.6805438
EPA ID	NYP004229165	40.68463387
EPA Id	NYP004221248	40.68463387
EPA ID	NYP004622940	40.68463387
Facility Id	2-295337	40.68040302
Registry ID:	110069647975	40.68048384
EPA Id	NYP004801544	40.68048384
Registry ID	110069647975	40.68048384
EPA Id	NYR000213546	40.68048384
EPA ID	NYR000213546	40.68048384
EPA ID	NYP004800344	40.68048384
EPA ID	NYP004118717	40.68170385
EPA ID	NYP004688255	40.68053076
		40.68190718
Spill Number/Closed Date	0408695 / 2005-01-06	40.68190718
Spill Date	2004-11-05	40.68190718
Site ID	333432	40.68190718
EPA ID	NYP004126546	40.68190718
EPA ID	NYR000075515	40.68190718
Site ID	281899	40.68190718
Spill Number/Closed Date	9111872 / 2000-12-04	40.68190718
Spill Date	1992-02-18	40.68190718
Facility Id	2-344451	40.68190718
Site Status	Active	40.68190718
		40.68190718
EPA plant ID:	110012590712	40.68190718
EPA Id	NYR000075515	40.68190718

Facility Id	2-611655	40.68377886
EPA ID	NYP004527610	40.68029093
Registry ID:	110063800622	40.68029093
EPA Id	NYP004527610	40.68029093
Site ID	510401	40.68391702
Spill Number/Closed Date	1504072 / 2015-09-29	40.68391702
Spill Date	2015-07-16	40.68391702
		40.68165693
Site ID	221340	40.68494407
Spill Number/Closed Date	9212121 / 1993-01-25	40.68494407
Spill Date	1993-01-20	40.68494407
EPA Id	NYP004771010	40.6812659
Registry ID:	110069677246	40.6812659
EPA Id	NYP004771010	40.6812659
Registry ID	110069677246	40.6812659
EPA ID	NYP004771010	40.6812659
EPA ID	NYP004406039	40.68052815
EPA Id	NYP004832446	40.68018404
EPA ID	NYP004832446	40.68018404
EPA Id	NYP004832446	40.68018404
Facility Id	2-276189	40.68449572
Registry ID:	110069677264	40.68141188
EPA Id	NYP004771036	40.68141188
Registry ID	110069677264	40.68141188
EPA Id	NYP004771036	40.68141188
EPA ID	NYP004771036	40.68141188
		40.68171428
Spill Number/Closed Date	1205420 / 2012-11-26	40.68171428
Spill Date	2012-08-29	40.68171428
Site ID	468372	40.68171428
EPA ID	NYD001525666	40.68171428
		40.68171428
EPA plant ID:	110000807789	40.68171428
EPA Id	NYD001525666	40.68171428
Facility Id	2-068845	40.68171428
		40.68304896
		40.68304896
		40.68304896
		40.68304896
Facility Id	2-612966	40.6822565
Site Status	Active	40.6822565
Spill Number/Closed Date	0006381 / 2001-12-20	40.68177684
Spill Number/Closed Date	0006380 / 2001-12-18	40.68177684
Spill Date	2000-08-29	40.68177684
Site ID	146807	40.68177684

Site ID	146806	40.68177684
EPA ID	NYP004966479	40.68177684
EPA Id	NYP004037446	40.68177684
Registry ID:	110056507258	40.6807341
EPA Id	NYP004325866	40.6807341
Registry ID	110056507258	40.6807341
EPA ID	NYP004325866	40.6807341
EPA ID	NYP005238981	40.6807341
EPA Id	NYR000256362	40.68251718
Facility Id	2-610793	40.68240248
EPA Id	NYR000134817	40.68240248
Registry ID:	110056509620	40.68452178
EPA Id	NYP004312914	40.68452178
Registry ID	110056509620	40.68452178
EPA ID	NYP004312914	40.68452178
		40.68122158
		40.68017883
EPA ID	NYP004125639	40.68018926
EPA Id	NYP004148086	40.68018926
EPA ID	NYP004148086	40.68018926
EPA Id	NYP004434940	40.68018926
EPA ID	NYP004434940	40.68018926
EPA ID	NYP000927913	40.68018926
EPA Id	NYP004147435	40.68018926
EPA ID	NYP004147435	40.68018926
EPA ID	NYP004944292	40.68018926
Registry ID:	110067693543	40.68092961
EPA Id	NYP004744744	40.68092961
Registry ID	110067693543	40.68092961
EPA ID	NYP004744744	40.68092961
EPA Id	NYP004744744	40.68092961
		40.6821053
EPA Id	NYD001725878	40.67998592
Site ID	0206422	40.67998592
EPA Id	NYD001725878	40.67998592
Registry ID:	110000323356	40.67998592
Registry ID	110000323356	40.67998592
Spill Number/Closed Date	9509566 / 2005-01-28	40.67998592
Spill Date	1995-09-01	40.67998592
Site ID	146936	40.67998592
EPA ID	NYD001725878	40.67998592
CBS Number	2-000123	40.67998592
Facility Status	Unregulated/Closed	40.67998592
		40.67998592
Id/Status:	2-000123 / CLOSED IN PLACE	40.67998592

Id/Status:	2-000123 / NO LONGER A MAJOR FACILITY	40.67998592
Facility Status	4	40.67998592
Facility Status	3	40.67998592
Tank Status	2	40.67998592
EPA Id	NYR000212449	40.68327836
EPA ID	NYR000212449	40.68327836
EPA Id	NYR000212449	40.68327836
EPA ID	NYP004580791	40.67988686
EPA Id	NYP004408266	40.68529858
EPA ID	NYP004408266	40.68529858
Registry ID:	110063835970	40.67982951
EPA Id	NYP004572715	40.67982951
EPA ID	NYP004572715	40.67982951
Facility Id	2-608753	40.684918
Registry ID:	110056508355	40.68041606
EPA Id	NYP004327961	40.68041606
Registry ID	110056508355	40.68041606
EPA ID	NYP004327961	40.68041606
Facility Id	2-6103-00434	40.68000938
EPA Id	NYP004006623	40.68000938
EPA ID	NYP004006623	40.68000938
		40.68241551
		40.68241551
		40.68241551
Facility Id	2-253146	40.68478245
		40.68020751
Site ID	247771	40.68020751
Spill Number/Closed Date	0209294 / 2003-12-08	40.68020751
Spill Date	2002-12-10	40.68020751
		40.68505877
EPA ID	NYP004698270	40.68190979
		40.68352079
Site ID	382178	40.68352079
Site ID	488417	40.68352079
Spill Number/Closed Date	0702450 / 2009-10-28	40.68352079
Spill Number/Closed Date	1307732 / 2014-01-03	40.68352079
Spill Date	2007-05-29	40.68352079
Spill Date	2013-10-29	40.68352079
		40.68352079
Facility Id	2-603334	40.68325229
EPA Id	NYP004825077	40.68551494
EPA Id	NYP004825077	40.68551494
EPA ID	NYP004825077	40.68551494
Spill Number/Closed Date	1609332 / 2017-01-09	40.68189154
Spill Date	2017-01-04	40.68189154

Site ID	538113	40.68189154
EPA ID	NYP005209042	40.68189154
EPA ID	NYP004139952	40.68008498
EPA Id	NYP004139952	40.68008498
Registry ID:	110063826917	40.67976955
EPA Id	NYP004578571	40.67976955
EPA ID	NYP004578571	40.67976955
EPA ID	NYP004574752	40.68397176
EPA Id	NYP004574752	40.68397176
EPA ID	NYP004885170	40.68192804
EPA Id	NYP004885170	40.68192804
EPA Id	NYP004885170	40.68192804
Site ID	141999	40.68192804
Spill Number/Closed Date	8909618 / 1990-01-05	40.68192804
Spill Date	1990-01-05	40.68192804
		40.68192804
EPA ID	NYP004138467	40.68442012
EPA ID	NYP000794685	40.68443315
EPA ID	NYP005048976	40.68141188
EPA Id	NYP005048976	40.68141188
EPA ID	NYP005000054	40.68354165
EPA Id	NY0000445569	40.68315063
Registry ID:	110004525498	40.6795245
EPA Id	NYR000024745	40.6795245
Registry ID	110004525498	40.6795245
EPA ID	NYR000024745	40.6795245
EPA Id	NYP004837423	40.68153701
EPA ID	NYP004837423	40.68153701
EPA Id	NYP004837423	40.68153701
EPA ID	NYP000915330	40.67943325
EPA ID	NYP004652335	40.67943325
EPA ID	NYP000927921	40.67943325
EPA Id	NYP004141388	40.67943325
EPA ID	NYP004141388	40.67943325
Facility Id	2-098248	40.68532465
		40.68545759
Spill Number/Closed Date	0912868 / 2010-03-11	40.68545759
Spill Number/Closed Date	0912601 / 2010-06-14	40.68545759
Spill Number/Closed Date	1011048 / 2011-02-18	40.68545759
Spill Date	2010-03-11	40.68545759
Spill Date	2010-03-03	40.68545759
Spill Date	2011-01-31	40.68545759
Site ID	425781	40.68545759
Site ID	425502	40.68545759
Site ID	444671	40.68545759

Site ID	206800	40.68545759
Spill Number/Closed Date	0209163 / 2006-06-06	40.68545759
Spill Date	2002-12-06	40.68545759
EPA Id	NYP004410965	40.68074713
EPA ID	NYP004410965	40.68074713
EPA Id	NYP004218125	40.67939936
EPA ID	NYP004218125	40.67939936
Facility Id	2-289086	40.67928987
Registry ID:	110058879110	40.68254064
EPA Id	NYP004308284	40.68254064
Registry ID	110058879110	40.68254064
EPA ID	NYP004308284	40.68254064
EPA Id	NYP004418299	40.68073149
EPA ID	NYP004418299	40.68073149
EPA Id	NYP004158358	40.68278307
EPA ID	NYP004158358	40.68278307
EPA Id	NYD061051132	40.68204013
EPA Id	NYD061051132	40.68204013
EPA ID	NYD061051132	40.68204013
Registry ID:	110004362314	40.68204013
Registry ID:	110009471473	40.68204013
EPA Id	NYD981082118	40.68204013
Registry ID	110004362314	40.68204013
Registry ID	110009471473	40.68204013
Generator EPA Id	NYP005046349	40.6819906
		40.6819906
Generator EPA Id	NYP005041710	40.6819906
Facility Id	2-611006	40.68560617
		40.68204534
EPA Id	NYP004153227	40.68381014
EPA ID	NYP004153227	40.68381014
		40.68040824
EPA ID	NYP004597274	40.68391181
Facility Id	2-609425	40.68404736
Site ID	183388	40.68570523
Spill Number/Closed Date	9813604 / 1999-03-05	40.68570523
Spill Date	1999-02-07	40.68570523
EPA Id	NYP004183711	40.68304636
EPA Id	NYP004183711	40.68304636
EPA ID	NYP004153581	40.68304636
EPA ID	NYP004183711	40.68304636
EPA ID	NYP000795641	40.68304636
EPA Id	NYP004002978	40.68304636
EPA ID	NYP004002978	40.68304636
Registry ID:	110058875935	40.68525427

EPA Id	NYP004311759	40.68525427
Registry ID	110058875935	40.68525427
EPA ID	NYP004311759	40.68525427
EPA ID	NYP004779765	40.68001199
Registry ID:	110069702049	40.68001199
EPA Id	NYP004779765	40.68001199
Registry ID	110069702049	40.68001199
EPA Id	NYP004779765	40.68001199
EPA ID	NYP004636098	40.67924816
EPA ID	NYP004781969	40.6818394
EPA Id	NYP004781969	40.6818394
Registry ID:	110069647243	40.6818394
EPA Id	NYP004781969	40.6818394
Registry ID	110069647243	40.6818394
Site ID	282665	40.68209227
Spill Number/Closed Date	9807467 / 2003-03-03	40.68209227
Spill Date	1998-09-17	40.68209227
EPA ID	NYP004798179	40.68166735
Site Code	374758	40.68315324
Registry ID:	110058877416	40.68160479
EPA Id	NYP004313631	40.68160479
Registry ID	110058877416	40.68160479
EPA ID	NYP004313631	40.68160479
EPA Id	NYP004793386	40.67963399
Registry ID:	110069688831	40.67963399
EPA Id	NYP004793386	40.67963399
Registry ID	110069688831	40.67963399
EPA ID	NYP004793386	40.67963399
EPA ID	NYP004998385	40.68431846
Registry ID:	110056508033	40.68017362
EPA Id	NYP004327193	40.68017362
Registry ID	110056508033	40.68017362
EPA ID	NYP004327193	40.68017362
		40.68597893
Facility Id	2-608754	40.68593983
EPA Id	NYP004410957	40.68064546
EPA ID	NYP004410957	40.68064546
		40.68142492
		40.68142492
		40.68142492
EPA ID	NYR000216887	40.68177684
EPA Id	NYR000216887	40.68177684
EPA Id	NYR000216887	40.68177684
Facility Id	2-602840	40.68345562
Spill Number/Closed Date	9705043 / 2005-01-14	40.68122419

Spill Date	1997-07-28	40.68122419
Site ID	85985	40.68122419
Site ID	240961	40.68122419
Site ID	240962	40.68122419
Spill Number/Closed Date	0102628 / 2011-07-29	40.68122419
Spill Number/Closed Date	0109974 / 2004-04-30	40.68122419
Spill Date	2001-06-08	40.68122419
Spill Date	2002-01-16	40.68122419
Spill Number/Closed Date	9100536 / 1995-06-07	40.68607016
Spill Date	1991-04-14	40.68607016
Site ID	191085	40.68607016
Site ID	262029	40.68607016
Spill Number/Closed Date	9012611 / 2004-01-12	40.68607016
Spill Date	1991-03-08	40.68607016
Site ID	249040	40.68033003
Spill Number/Closed Date	0106869 / 2005-10-25	40.68033003
Spill Date	2001-10-02	40.68033003
		40.68076538
Site ID	375995	40.68076538
Site ID	554812	40.68076538
Spill Number/Closed Date	0611363 / 2007-02-15	40.68076538
Spill Number/Closed Date	1703625 / 2017-10-10	40.68076538
Spill Date	2007-01-12	40.68076538
Spill Date	2017-07-14	40.68076538
		40.68515521
Site ID	110213	40.68515521
Spill Number/Closed Date	9909509 / 2005-01-28	40.68515521
Spill Date	1999-11-04	40.68515521
Site ID	332977	40.6796757
Spill Number/Closed Date	0408289 / 2004-12-20	40.6796757
Spill Date	2004-10-27	40.6796757
Spill Number/Closed Date	0703359 / 2010-12-20	40.68165432
Spill Date	2007-06-06	40.68165432
Site ID	383274	40.68165432
Site ID	337764	40.68165432
Spill Number/Closed Date	0412319 / 2005-08-05	40.68165432
Spill Date	2005-02-18	40.68165432
Site ID	242497	40.68696164
Spill Number/Closed Date	8909323 / 1989-12-24	40.68696164
Spill Date	1989-12-23	40.68696164
Site ID	178145	40.68384664
Spill Number/Closed Date	9303316 / 1993-06-14	40.68384664
Spill Date	1993-06-11	40.68384664
		40.68490497
		40.68490497

Spill Number/Closed Date	0230015 / 2000-05-02	40.67806721
Spill Date	1995-12-25	40.67806721
Site ID	228478	40.67806721
Site ID	94412	40.67806721
Spill Number/Closed Date	9110236 / 2000-04-28	40.67806721
Spill Date	1991-12-30	40.67806721
Site ID	205850	40.68575736
Spill Number/Closed Date	0401949 / 2004-07-07	40.68575736
Spill Date	2004-05-21	40.68575736
Spill Number/Closed Date	9008804 / 1990-11-10	40.6815344
Spill Number/Closed Date	9306989 / 1993-10-19	40.6815344
Spill Number/Closed Date	9307538 / 1993-09-22	40.6815344
Spill Number/Closed Date	9307859 / 1993-10-19	40.6815344
Spill Date	1990-11-10	40.6815344
Spill Date	1993-09-08	40.6815344
Spill Date	1993-09-21	40.6815344
Spill Date	1993-09-27	40.6815344
Site ID	214488	40.6815344
Site ID	214489	40.6815344
Site ID	214490	40.6815344
Site ID	214491	40.6815344
Site ID	214487	40.6815344
Spill Number/Closed Date	9005782 / 1990-10-29	40.6815344
Spill Date	1990-08-24	40.6815344
Site ID	380404	40.67793165
Spill Number/Closed Date	0701000 / 2016-02-22	40.67793165
Spill Date	2007-04-24	40.67793165
Site Code	465470	40.67954796
EPA plant ID:	110019747737	40.67954796
EPA Id	NYD980789564	40.67954796
Facility Id	2-6103-00248	40.67954796
EPA ID	NYD980789564	40.67954796
EPA ID	NYP005173695	40.67954796
Site Code	465470	40.67954796
Site Code	465470	40.67954796
Site Code	477008	40.67954796
Site ID	209238	40.67735028
Spill Number/Closed Date	8710118 / 1993-11-05	40.67735028
Spill Date	1988-03-02	40.67735028
		40.68099479
		40.68099479
		40.68099479
Site ID	254389	40.67804114
Spill Number/Closed Date	9613753 / 1997-06-04	40.67804114
Spill Date	1997-02-24	40.67804114

Site ID	325970	40.68759765
Spill Number/Closed Date	9213645 / 2006-08-31	40.68759765
Spill Date	1992-07-02	40.68759765
Site ID	262270	40.67801507
Spill Number/Closed Date	9610245 / 1997-07-03	40.67801507
Spill Date	1996-11-15	40.67801507
Site ID	69107	40.68136496
Spill Number/Closed Date	9101804 / 1991-05-15	40.68136496
Spill Date	1991-05-15	40.68136496
Site ID	469296	40.677319
Spill Number/Closed Date	1206302 / 2017-08-08	40.677319
Spill Date	2012-09-26	40.677319
		40.68083577
		40.68083577
Site ID	140844	40.68132846
Spill Number/Closed Date	9414242 / 1995-01-27	40.68132846
Spill Date	1995-01-27	40.68132846
		40.68084098
		40.68084098
		40.68084098
Site ID	307949	40.67707394
Spill Number/Closed Date	8912288 / 1990-03-28	40.67707394
Spill Date	1990-03-26	40.67707394
		40.67845825
		40.67845825
		40.67821059
		40.68233209
		40.68233209
		40.67666724
Site ID	369145	40.67666724
Spill Number/Closed Date	0605885 / 2006-11-22	40.67666724
Spill Date	2006-08-22	40.67666724
Site ID	167865	40.68018144
Spill Number/Closed Date	9210824 / 1992-12-18	40.68018144
Spill Date	1992-12-17	40.68018144
		40.67982951
		40.67982951
		40.68354165
		40.68354165
		40.68221479
		40.68221479
		40.67931855
		40.67931855
Spill Number/Closed Date	0108870 / 2002-05-01	40.67914128
Spill Date	2001-12-04	40.67914128

Site ID	149766	40.67914128
		40.67914128
Site ID	67172	40.67597638
Spill Number/Closed Date	0210906 / 2005-05-06	40.67597638
Spill Date	2003-01-30	40.67597638
		40.68056204
Spill Number/Closed Date	2104580 / 2022-09-08	40.68056204
Spill Date	2021-08-13	40.68056204
Site ID	623399	40.68056204
		40.68056204
		40.68056204
Spill Number/Closed Date	0910560 / 2011-03-10	40.68500663
Spill Date	2009-12-27	40.68500663
Site ID	423321	40.68500663
EPA ID	NYR000180539	40.68500663
Site ID	267891	40.68500663
Spill Number/Closed Date	9911611 / 2000-02-15	40.68500663
Spill Date	2000-01-05	40.68500663
		40.68500663
		40.68223825
Spill Number/Closed Date	9809936 / 2003-02-13	40.68223825
Spill Date	1998-11-06	40.68223825
Site ID	251475	40.68223825
		40.68223825
		40.68223825
Spill Number/Closed Date	8605094 / 1986-11-10	40.68532204
Spill Number/Closed Date	0402131 / 2015-04-14	40.68532204
Spill Date	1986-11-07	40.68532204
Spill Date	2004-05-18	40.68532204
Site ID	328932	40.68532204
Site ID	328931	40.68532204
Site ID	306480	40.68532204
Spill Number/Closed Date	0207736 / 2003-06-26	40.68532204
Spill Date	2002-10-25	40.68532204
Site Code	601045	40.68584077
Site ID	447864	40.68054901
Spill Number/Closed Date	1100459 / 2013-04-04	40.68054901
Spill Date	2011-04-12	40.68054901
		40.6862031
		40.6862031
Spill Number/Closed Date	2004308 / 2021-04-13	40.67914128
Spill Date	2020-08-12	40.67914128
Site ID	610052	40.67914128
EPA ID	NYP004401907	40.67914128
		40.67914128

		40.68155787
Registry ID:	110004389910	40.68020751
EPA Id	NYD980757900	40.68020751
Registry ID	110004389910	40.68020751
EPA ID	NYD980757900	40.68020751
		40.68020751
		40.68020751
		40.6861249
		40.6861249
		40.68145881
		40.68145881
		40.68188372
		40.68313238
		40.68313238
Spill Number/Closed Date	9905878 / 1999-11-09	40.68311153
Spill Number/Closed Date	9906765 / 1999-11-09	40.68311153
Spill Date	1999-08-17	40.68311153
Spill Date	1999-09-07	40.68311153
Site ID	292811	40.68311153
Site ID	292812	40.68311153
		40.68311153
		40.68119812
Spill Number/Closed Date	2101542 / Not Reported	40.68936751
Spill Date	2021-05-19	40.68936751
Site ID	619258	40.68936751
		40.68936751
		40.68255367
		40.68920069
		40.68920069
EPA ID	NYP004720835	40.68728486
		40.68728486
		40.68916681
		40.68133889
		40.6929488
		40.6929488
EPA plant ID:	110008050287	40.69338406
EPA Id	NYD986949261	40.69338406
EPA ID	NYD986949261	40.69338406
		40.69338406
Facility Id	2-606495	40.68713889
Site ID	299842	40.68713889
Site ID	299843	40.68713889
Spill Number/Closed Date	0104574 / 2008-11-26	40.68713889
Spill Number/Closed Date	0209832 / 2003-09-30	40.68713889
Spill Date	2001-07-30	40.68713889

Spill Date	2002-12-27	40.68713889
		40.68713889
		40.68083316
		40.69329284
		40.68888791
EPA ID	NYR000219105	40.69330327
		40.69330327
EPA ID	NYP003660834	40.68180291
		40.68180291
EPA ID	NYR000215673	40.67756145
		40.67756145
		40.6785495
		40.68687822
Class Code	P	40.68687822
Site Code	545384	40.68687822
EPA Id	NYR000146076	40.67689406
EPA Id	NYR000146076	40.67689406
EPA ID	NYR000227215	40.67689406
EPA ID	NYR000146076	40.67689406
		40.67689406
		40.69389231
		40.69389231
		40.69387146
EPA ID	NYR000223503	40.68855687
		40.68855687
		40.68918245
		40.67631008
		40.68136496
		40.68136496
		40.69435884
		40.6804317
		40.6744799
		40.69421028
		40.68907558
		40.67577824
		40.67577824
		40.69385321
		40.69387406
EPA Id	NYD020585733	40.68175859
EPA ID	NYD020585733	40.68175859
		40.68175859
		40.67952189
		40.67952189
		40.68045516
		40.68800689

Class Code	Significant threat to the public health or environment - action required.	40.68186547
Site Code	406956	40.68186547
		40.67749367
		40.68000678
		40.67536371
		40.68079145
		40.68079145
		40.67567396
EPA ID	NYD986914133	40.67522554
		40.67522554
EPA ID	NYP004687018	40.69323289
EPA ID	NYP004811291	40.69323289
EPA ID	NYP004992341	40.69323289
		40.69323289
		40.69087668
		40.69087668
Registry ID:	110001574314	40.69630836
FRS ID:	110001574314	40.69630836
FRS ID:	110064448236	40.69630836
EPA Id	NYD981085319	40.69630836
Registry ID	110001574314	40.69630836
EPA ID	NYD981085319	40.69630836
		40.69630836
Spill Number/Closed Date	0603334 / 2021-03-30	40.68151876
Spill Date	2006-06-02	40.68151876
Site ID	366030	40.68151876
Class Code	N	40.68151876
Site Code	450318	40.68151876
Facility Id	2-613174	40.69115297
EPA ID	NYR000234872	40.69115297
		40.69115297
		40.69189059
EPA ID	NYP004739363	40.69093924
		40.69093924
		40.69212778
		40.69638915
		40.6932772
		40.6932772
		40.69146314
		40.69146314
Site Code	568180	40.67845304
EPA ID	NYR000232116	40.67845304
Site ID	323409	40.67845304
Spill Number/Closed Date	9412605 / Not Reported	40.67845304
Spill Date	1994-12-20	40.67845304

40.67845304

LONG	EPA-ID	EDR ID
-73.98667712	NYN000206222	1010782149
-73.98667712	NYN000206222	1010782149
-73.98667712	NYN000206222	1010782149
-73.98667712	NYN000206222	1010782149
-73.98667712	NYN000206222	1010782149
-73.98667712	NYN000206222	1010782149
-73.98667712	NYN000206222	1010782149
-73.98667712	NYN000206222	1010782149
-73.98667712	NYN000206222	1010782149
-73.98667712	NYN000206222	1010782149
-73.98667712	NYN000206222	1010782149
-73.98667712	NYN000206222	1010782149
-73.96923282	110041685192	1014816856
-73.96923282	110041685192	1014816856
-73.96923282	NYR000173963	1014399310
-73.96923282	NYR000173963	1014399310
-73.96923282	NYR000173963	1014399310
-73.96923282		U000411070
-73.96917461		S102619286
-73.96917461		S102619286
-73.96917461		S102619286
-73.96850003		S129173391
-73.96866439		S110488187
-73.96866439		S110488187
-73.96866439		S110488187
-73.96866439		S103483599
-73.96866439		S103483599
-73.96866439		S103483599
-73.96866439		S103483573
-73.96866439		S103483573
-73.96866439		S103483573
-73.97040392		S106469993
-73.97040392		S106469993
-73.97040392		S106469993
-73.97040392		S106698096
-73.97040392		S106698096
-73.97040392		S106698096
-73.97054432		S102673219
-73.97054432		S102673219
-73.97054432		S102673219
-73.97054432		S102673219
-73.97054432		S102673219
-73.97054432		S102673219
-73.97054432		S102673219
-73.97054432		S102673219

-73.97054432		S102673219
-73.97054432		U001840702
-73.97054432		U001840702
-73.97054432		S121979258
-73.97054432		S121979258
-73.97054432		S121979258
-73.9706128	NY0000445551	1000912077
-73.9706128	NY0000445551	1000912077
-73.9706128	NY0000445551	1000912077
-73.97064705		S102671307
-73.97064705		S102671307
-73.97064705		S102671307
-73.97059568		S121986984
-73.97059568		S121986984
-73.97059568		S121986984
-73.9675652		S104650190
-73.9675652		S104650190
-73.9675652		S104650190
-73.96758574		S121796719
-73.97098605		S102146564
-73.97098605		S102146564
-73.97098605		S102146564
-73.96747959		S121968466
-73.96747959	NYP005120852	1024891536
-73.96759944		S121796721
-73.96760971		S103272560
-73.96760971		S103272560
-73.96760971		S103272560
-73.96760971		S103272560
-73.96744192		S121968467
-73.96744192	NYP005120886	1024891537
-73.97105454		1020554755
-73.96764396	NYD986992022	1004758305
-73.96764396	NYD986992022	1004758305
-73.96764396	NYD986992022	1004758305
-73.96764396	NYD986992022	1004758305
-73.96764396	NYD986992022	1004758305
-73.96764396	NYD986992022	1004758305
-73.96764396	NYD986992022	1004758305
-73.96764396	NYD986992022	1004758305
-73.96764396	NYD986992022	1004758305
-73.96764396	NYD986992022	1004758305
-73.96764396		1020520849
-73.96867466		S123252211
-73.96867466	NYR000228643	1019909493

-73.96867466	NYR000228643	1019909493
-73.96867466	NYR000228643	1019909493
-73.96867466		S120702363
-73.96867466		S120702363
-73.96867466		S120702363
-73.96867466		S120702363
-73.96867466		S120702363
-73.96867466		S120702363
-73.96867466		U004257542
-73.97075662		S120958897
-73.96774326	NYP004145710	1010327308
-73.96774326	NYP004145710	1010327308
-73.96774326	NYP004145793	1010327324
-73.96740083		S121796665
-73.96740083		S121796665
-73.96740083		S121796665
-73.96740083		S121796665
-73.96742823		U004370538
-73.97007177		S102239117
-73.97007177		S102239117
-73.97007177		S102239117
-73.97119493		U001444793
-73.96795899		1009244107
-73.96796926	NYP004135109	1010325887
-73.96796926	NYP004135109	1010325887
-73.96796926	NYP004142055	1010326602
-73.96796926	NYP004142055	1010326602
-73.96784599		U001839093
-73.96796241	NYR000118265	1007112550
-73.96795899		S106006829
-73.96795899		S106006829
-73.96795899		S106006829
-73.96795899		S104881217
-73.96795899		S104881217
-73.96795899		S104881217
-73.96875342		S104283697
-73.96875342		S104283697
-73.96875342		S104283697
-73.96761314		U000407374
-73.96761314		S117973395
-73.96761314		S117973395
-73.96761314		S117973395
-73.96761314		S117973395
-73.96761314		S117973395
-73.96761314		S117973395

-73.96761314		S118943537
-73.96761314		S122377751
-73.96761314	NYR000227645	1019326151
-73.96761314		A100300876
-73.96875342		S104509951
-73.96875342		S104509951
-73.96875342		S104509951
-73.96875342		S107488305
-73.96875342		S107488305
-73.96875342		S107488305
-73.96875342		S110307123
-73.96875342		S110307123
-73.96875342		S110307123
-73.96906503	NYR000155226	1010787576
-73.96906503	NYR000155226	1010787576
-73.96906503		U003074632
-73.96906503		U003074632
-73.9708525		S106009211
-73.9708525		S106009211
-73.9708525		S106009211
-73.97085935		S120666386
-73.97085935	NYP004785960	1019903467
-73.97085935	NYP004785960	1019903467
-73.97085935	NYP004785960	1019903467
-73.97085935		S120666389
-73.97085935		S117738527
-73.97085935	NYP004715843	1019324694
-73.97085935	NYP004715736	1019324690
-73.97085935		S117738516
-73.97085935		S117738516
-73.97085935		S117738516
-73.97085935		S120672774
-73.97085935		S120672073
-73.97085935	NYP004794079	1019904128
-73.96914379	NYP004308334	1016677270
-73.96914379	NYP004308334	1016677270
-73.96914379	NYP004308334	1016677270
-73.96914379	NYP004308334	1016677270
-73.9711059		S123093643
-73.96783914		U003297823
-73.9673392	NYP004313805	1016677703
-73.9673392	NYP004313805	1016677703
-73.9673392	NYP004313805	1016677703
-73.9673392	NYP004313805	1016677703
-73.9673392	NYP004313805	1016677703

-73.9673392	NYR000243675	1025887775
-73.96751041		1009238282
-73.97131478		S105058913
-73.97131478		S105058913
-73.97131478		S105058913
-73.97131478		S105058913
-73.97131478		S105058913
-73.97131478		S105058913
-73.97131478		S105058913
-73.97131478		S105058913
-73.97131478		S105058913
-73.97131478	NYD982185985	1000263803
-73.97131478	NYD982185985	1000263803
-73.97131478	NYD982185985	1000263803
-73.97131478	NYD982185985	1000263803
-73.97131478	NYD982185985	1000263803
-73.97131478	NYD982185985	1000263803
-73.97131478	NYD982185985	1000263803
-73.97131478		1020200408
-73.9690753	NYD986899649	1000394672
-73.96744877		1021311399
-73.96744877		S102662650
-73.96744877		S102662650
-73.96744877		S102662650
-73.96744877		S117973384
-73.96744877		S117973384
-73.96744877		S117973384
-73.9674248		S128723354
-73.9674248		1020523987
-73.9674248		S103571868
-73.9674248		S103571868
-73.9674248		S103571868
-73.9674248		S103571868
-73.9674248		S103571868
-73.9674248		U004157001
-73.9674248	NYP004568838	1017778923
-73.9674248	NYD000816488	1000328916
-73.9674248	NYD000816488	1000328916
-73.9674248	NYD000816488	1000328916
-73.9707669		S120679043
-73.9707669	NYR000215640	1016975104
-73.9707669	NYR000215640	1016975104
-73.96718853	NYP004445128	1016970785
-73.96718853	NYP004445128	1016970785
-73.96784941		U004081906

-73.96784941		1020142562
-73.96784941	NYU005001722	1001818363
-73.96784941	NYU005001722	1001818363
-73.96784941		S108636789
-73.96784941		S108636789
-73.96784941		S108636789
-73.96784941		S108636789
-73.96784941		S108636789
-73.96784941		S108636789
-73.96714059		1019993408
-73.96714059	NYD982272270	1000114969
-73.96714059	NYD982272270	1000114969
-73.96714059	NYD982272270	1000114969
-73.96812336	NYP005086030	1024891204
-73.96812336		U004107548
-73.96812336		U004107548
-73.96812336		S121968124
-73.96812336		S104509372
-73.96812336		S104509372
-73.96812336		S104509372
-73.96812336		S104509372
-73.96812336		S104509372
-73.96812336		S104509372
-73.96812336		S104509372
-73.96812336		S104509372
-73.96812336		S104509372
-73.96812336		S104509372
-73.96812336		S104509372
-73.96812336	NYR000087742	1004761524
-73.96812336	NYR000087742	1004761524
-73.96689062		S117315294
-73.96854454		1019944831
-73.96702074	NYR000243683	1025887776
-73.96702074		S130582434
-73.96702074		S121796923
-73.96722277		S102141863
-73.96722277		S102141863
-73.96722277		S102141863
-73.96722277		S102141863
-73.96722277		S102141863
-73.96722277		S102141863
-73.96813705	NYP005083829	1024891190
-73.96813705		S121968109
-73.96848633		S117061855
-73.96848633	NYP004541777	1017776322

-73.96848633	NYP004541777	1017776322
-73.96894518	NYP004541769	1017776321
-73.96894518		S117061854
-73.96805145		1009244108
-73.97032859		1009244269
-73.97079087		A100361224
-73.97010259		U004332723
-73.97142093	NYR000182253	1014473113
-73.97142093	NYR000182253	1014473113
-73.97142093		A100356959
-73.97175994		U001841971
-73.97175994	NYD987034469	1000872234
-73.97175994	NYD987034469	1000872234
-73.97175994	NYD987034469	1000872234
-73.97175994	NYD987034469	1000872234
-73.97144833	NYP004327078	1016454470
-73.97144833	NYP004327078	1016454470
-73.97144833	NYP004327078	1016454470
-73.97144833	NYP004327078	1016454470
-73.97040735		S117987452
-73.97040735	NYR000196485	1014958396
-73.97040735	NYR000196485	1014958396
-73.96677419		U004363270
-73.96703444		S113815010
-73.96703444	NYP004313672	1016677691
-73.96703444	NYP004313672	1016677691
-73.96703444	NYP004313672	1016677691
-73.96703444	NYP004313672	1016677691
-73.96769874		S120672072
-73.96769874		S117986290
-73.96769874	NYP004715835	1019324693
-73.96769874		S120667549
-73.96769874	NYP004734745	1018278693
-73.96769874	NYP004734737	1018278692
-73.96769874	NYP004806774	1019905183
-73.96769874	NYP004785952	1019903466
-73.96769874		S120666388
-73.96769874	NYP004268660	1016144079
-73.96769874	NYP004268660	1016144079
-73.96769874	NYP004268660	1016144079
-73.96769874	NYP004268660	1016144079
-73.96769874		S117738526
-73.96688719	NYP004768826	1019902028
-73.96688719	NYP004768826	1019902028
-73.96688719	NYP004768826	1019902028

-73.96688719		S119074489
-73.9712326		S117315385
-73.9688767	NYD982270209	1000412460
-73.9688767	NYD982270209	1000412460
-73.9688767	NYD982270209	1000412460
-73.97014025		1027319954
-73.96653449		U004078581
-73.96668516		U004048432
-73.96645573		U003074465
-73.96645573		U003074465
-73.96717825		U004077585
-73.96805487		S129932535
-73.97201676		U003065934
-73.97031832		S117314703
-73.9663941		U003384451
-73.9663941		U003384451
-73.9663941		U003384451
-73.9663941		U003384451
-73.96808569		A100293123
-73.97025668		S110823933
-73.97025668	NYP004221248	1014918508
-73.97025668		S117315168
-73.96989371		U003393449
-73.97027723	NYP004801544	1019904731
-73.97027723	NYP004801544	1019904731
-73.97027723	NYP004801544	1019904731
-73.97027723	NYR000213546	1016974893
-73.97027723	NYR000213546	1016974893
-73.97027723	NYR000213546	1016974893
-73.97193458		1009242665
-73.97049295		S117536360
-73.96639752		S125868932
-73.96639752		S106721662
-73.96639752		S106721662
-73.96639752		S106721662
-73.96639752		S106721662
-73.96639752		S106721662
-73.96639752		S106721662
-73.96639752		S106721662
-73.96639752		S106721662
-73.96639752		S106721662
-73.96639752		S106721662
-73.96639752		S106721662
-73.96639752	NYR000075515	1001493658
-73.96639752	NYR000075515	1001493658

-73.96671255		A100358212
-73.96935609		S117060535
-73.96935609	NYP004527610	1017774941
-73.96935609	NYP004527610	1017774941
-73.96679816		S117975730
-73.96679816		S117975730
-73.96679816		S117975730
-73.96641122		S129932651
-73.9694691		S102672084
-73.9694691		S102672084
-73.9694691		S102672084
-73.96660298		S120670751
-73.96660298	NYP004771010	1019902208
-73.96660298	NYP004771010	1019902208
-73.96660298	NYP004771010	1019902208
-73.96660298		S119074624
-73.96759944		S116044209
-73.96885273		S120676152
-73.96885273		S118563491
-73.96885273	NYP004832446	1019325501
-73.96733577		A100292401
-73.96643861	NYP004771036	1019902210
-73.96643861	NYP004771036	1019902210
-73.96643861	NYP004771036	1019902210
-73.96643861		S120670753
-73.96643861		S119074625
-73.97220852		U004198719
-73.97220852		U003178440
-73.97220852		U003178440
-73.97220852		U003178440
-73.97220852		U003178440
-73.97220852		U003178440
-73.97220852	NYD001525666	1000136809
-73.97220852	NYD001525666	1000136809
-73.97220852		A100382287
-73.96609276		U004251056
-73.96609276		S118943362
-73.96609276		S121796785
-73.96609276		S121796785
-73.97241397		S123252171
-73.97241397		S123252171
-73.97228043		S104788921
-73.97228043		S104788921
-73.97228043		S104788921
-73.97228043		S104788921

-73.97228043		S104788921
-73.97228043		S104788921
-73.97228043	NYP004037446	1007207098
-73.97142093	NYP004325866	1016454408
-73.97142093	NYP004325866	1016454408
-73.97142093	NYP004325866	1016454408
-73.97142093	NYP004325866	1016454408
-73.97142093	NYP004325866	1016454408
-73.97249273	NYR000256362	1027473736
-73.96593867		U004118633
-73.96593867	NYR000134817	1008404484
-73.97136957	NYP004312914	1016454170
-73.97136957	NYP004312914	1016454170
-73.97136957	NYP004312914	1016454170
-73.97136957	NYP004312914	1016454170
-73.9663941		S108146048
-73.96803775		U004257535
-73.96796241		1009243198
-73.96796241	NYP004148086	1010327668
-73.96796241	NYP004148086	1010327668
-73.96796241	NYP004434940	1016969805
-73.96796241	NYP004434940	1016969805
-73.96796241		1009234291
-73.96796241	NYP004147435	1010327592
-73.96796241	NYP004147435	1010327592
-73.96796241		S120958515
-73.96662695	NYP004744744	1018279637
-73.96662695	NYP004744744	1018279637
-73.96662695	NYP004744744	1018279637
-73.96662695		S117741255
-73.96662695		S120668441
-73.96582224		U004361650
-73.9700341	NYD001725878	1000123536
-73.9700341	NYD001725878	1000123536
-73.9700341	NYD001725878	1000123536
-73.9700341	NYD001725878	1000123536
-73.9700341	NYD001725878	1000123536
-73.9700341	NYD001725878	1000123536
-73.9700341	NYD001725878	1000123536
-73.9700341	NYD001725878	1000123536
-73.9700341	NYD001725878	1000123536
-73.9700341	NYD001725878	1000123536
-73.9700341		U004339700
-73.9700341		S102151067

-73.9700341		S102151067
-73.9700341		S102151067
-73.9700341		S102151067
-73.9700341		S102151067
-73.96587361	NYR000212449	1016974784
-73.96587361	NYR000212449	1016974784
-73.96587361		S120679016
-73.96955128		S117065516
-73.96954101	NYP004408266	1016967205
-73.96954101	NYP004408266	1016967205
-73.96948964	NYP004572715	1017779282
-73.96948964	NYP004572715	1017779282
-73.96948964		S117064767
-73.96735974		A100292383
-73.97153393	NYP004327961	1016454505
-73.97153393	NYP004327961	1016454505
-73.97153393	NYP004327961	1016454505
-73.97153393	NYP004327961	1016454505
-73.96776381		S110245805
-73.96776381	NYP004006623	1007206256
-73.96776381	NYP004006623	1007206256
-73.96552433		U004048726
-73.96552433		S125317140
-73.96552433		S129932525
-73.96691459		A100292387
-73.96716113		U000408923
-73.96716113		S105997561
-73.96716113		S105997561
-73.96716113		S105997561
-73.96738714		U003800441
-73.97290707		S117738018
-73.96561678		U004107534
-73.96561678		S108983995
-73.96561678		S108983995
-73.96561678		S108983995
-73.96561678		S108983995
-73.96561678		S108983995
-73.96561678		S108983995
-73.96561678		S108983995
-73.96547639		A100183017
-73.9695821		S120675473
-73.9695821	NYP004825077	1019906678
-73.9695821		S118259031
-73.96541818		S119029282
-73.96541818		S119029282

-73.96541818		S119029282
-73.96541818		S119029282
-73.97140724		S119072766
-73.97140724	NYP004139952	1010326202
-73.96786653	NYP004578571	1017779840
-73.96786653	NYP004578571	1017779840
-73.96786653		S117065310
-73.96576745		S117064953
-73.96576745	NYP004574752	1017779476
-73.96536681		S118563837
-73.96536681		S120678614
-73.96536681	NYP004885170	1019326089
-73.96536681		S106703409
-73.96536681		S106703409
-73.96536681		S106703409
-73.96536681		S106703409
-73.96609961		1009244109
-73.96609276		1009231889
-73.97299268		S121967811
-73.97299268	NYP005048976	1024890901
-73.97315362		S120959188
-73.97331798	NY0000445569	1000912078
-73.96801378	NYR000024745	1001113484
-73.96801378	NYR000024745	1001113484
-73.96801378	NYR000024745	1001113484
-73.96801378	NYR000024745	1001113484
-73.96521957	NYP004837423	1019325554
-73.96521957		S108984110
-73.96521957		S120676598
-73.96822951		1009233442
-73.96822951		S117317773
-73.96822951		1009234292
-73.96822951	NYP004141388	1010326476
-73.96822951	NYP004141388	1010326476
-73.96702074		U003384524
-73.97112987		U004046308
-73.97112987		U003389477
-73.97112987		U003389477
-73.97112987		U003389477
-73.97112987		U003389477
-73.97112987		U003389477
-73.97112987		U003389477
-73.97112987		U003389477
-73.97112987		U003389477
-73.97112987		U003389477

-73.97112987		U003389477
-73.97112987		U003389477
-73.97112987		U003389477
-73.96571266	NYP004410965	1016967489
-73.96571266	NYP004410965	1016967489
-73.96826033	NYP004218125	1014918202
-73.96826033	NYP004218125	1014918202
-73.96927734		U003392924
-73.96491138	NYP004308284	1016677265
-73.96491138	NYP004308284	1016677265
-73.96491138	NYP004308284	1016677265
-73.96491138	NYP004308284	1016677265
-73.96564418	NYP004418299	1016968219
-73.96564418	NYP004418299	1016968219
-73.96490111	NYP004158358	1012185033
-73.96490111	NYP004158358	1012185033
-73.97351659		S120665339
-73.97351659	NYD061051132	1000256070
-73.97351659	NYD061051132	1000256070
-73.97351659	NYD981082118	1000994315
-73.97351659	NYD981082118	1000994315
-73.97351659	NYD981082118	1000994315
-73.97351659	NYD981082118	1000994315
-73.97351659	NYD981082118	1000994315
-73.97350974		S123093159
-73.97350974		U004248206
-73.97350974		S123093136
-73.96749329		A100322471
-73.97354056		S129932594
-73.96517163	NYP004153227	1012184904
-73.96517163	NYP004153227	1012184904
-73.96588388		U000408593
-73.96519217		S117737007
-73.96521957		A100293290
-73.96744877		S103824098
-73.96744877		S103824098
-73.96744877		S103824098
-73.96477441	NYP004183711	1014396191
-73.96477441	NYP004183711	1014396191
-73.96477441	NYP004183711	1014396191
-73.96477441	NYP004183711	1014396191
-73.96477441		1009231927
-73.96477441	NYP004002978	1007206069
-73.96477441	NYP004002978	1007206069
-73.96643519	NYP004311759	1016677536

-73.96643519	NYP004311759	1016677536
-73.96643519	NYP004311759	1016677536
-73.96643519	NYP004311759	1016677536
-73.96621261		S118090352
-73.96621261	NYP004779765	1019902950
-73.96621261	NYP004779765	1019902950
-73.96621261	NYP004779765	1019902950
-73.96621261		S120671526
-73.96796926		S117316353
-73.96477441		S119075268
-73.96477441		S120671719
-73.96477441	NYP004781969	1019903143
-73.96477441	NYP004781969	1019903143
-73.96477441	NYP004781969	1019903143
-73.97376314		S103479579
-73.97376314		S103479579
-73.97376314		S103479579
-73.96479496		S118091450
-73.97375971		S113916481
-73.96478469	NYP004313631	1016677687
-73.96478469	NYP004313631	1016677687
-73.96478469	NYP004313631	1016677687
-73.96478469	NYP004313631	1016677687
-73.97181815		S120672715
-73.97181815	NYP004793386	1019904071
-73.97181815	NYP004793386	1019904071
-73.97181815	NYP004793386	1019904071
-73.97181815		S118256841
-73.97328032		S120959171
-73.97272901	NYP004327193	1016454473
-73.97272901	NYP004327193	1016454473
-73.97272901	NYP004327193	1016454473
-73.97272901	NYP004327193	1016454473
-73.97068814		U003740175
-73.96761999		A100292330
-73.96523669	NYP004410957	1016967488
-73.96523669	NYP004410957	1016967488
-73.96474702		S121796936
-73.96474702		S121796936
-73.96474702		S125317164
-73.96459293		S117742297
-73.96459293		S120679053
-73.96459293	NYR000216887	1017780096
-73.9646169		A100194078
-73.97368096		S105055050

-73.97368096	S105055050
-73.97368096	S105055050
-73.97368096	S105055050
-73.97368096	S105055050
-73.97368096	S105055050
-73.97368096	S105055050
-73.97368096	S105055050
-73.97368096	S105055050
-73.96742823	S102140923
-73.96742823	S102140923
-73.96742823	S102140923
-73.96742823	S102140923
-73.96742823	S102140923
-73.96742823	S102140923
-73.97325977	S105135592
-73.97325977	S105135592
-73.97325977	S105135592
-73.97376656	U001832434
-73.97376656	U001832434
-73.97376656	U001832434
-73.97376656	U001832434
-73.97376656	U001832434
-73.97376656	U001832434
-73.97376656	U001832434
-73.97342414	U003740152
-73.97342414	U003740152
-73.97342414	U003740152
-73.97342414	U003740152
-73.97309883	S106971444
-73.97309883	S106971444
-73.97309883	S106971444
-73.974787	S106868719
-73.974787	S106868719
-73.974787	S106868719
-73.974787	S106868719
-73.974787	S106868719
-73.974787	S106868719
-73.96834251	S102671468
-73.96834251	S102671468
-73.96834251	S102671468
-73.96362728	S102660640
-73.96362728	S102660640
-73.96362728	S102660640
-73.97439663	S125316838
-73.97439663	S129932032

-73.9670858		S100177507
-73.9670858		S100177507
-73.9670858		S100177507
-73.9670858		S100177507
-73.9670858		S100177507
-73.9670858		S100177507
-73.9644902		S106471728
-73.9644902		S106471728
-73.9644902		S106471728
-73.97544103		S102146020
-73.97544103		S102146020
-73.97544103		S102146020
-73.97544103		S102146020
-73.97544103		S102146020
-73.97544103		S102146020
-73.97544103		S102146020
-73.97544103		S102146020
-73.97544103		S102146020
-73.97544103		S102146020
-73.97544103		S102146020
-73.97544103		S102146020
-73.97544103		S102146020
-73.97544103		S102146020
-73.97544103		S102146020
-73.97544103		S102146020
-73.97544103		S102146020
-73.97544103		S102146020
-73.97108193		S108639453
-73.97108193		S108639453
-73.97108193		S108639453
-73.97453703		S128906158
-73.97453703	NYD980789564	1000188071
-73.97453703	NYD980789564	1000188071
-73.97453703	NYD980789564	1000188071
-73.97453703	NYD980789564	1000188071
-73.97453703	NYD980789564	1000188071
-73.97453703	NYD980789564	1000188071
-73.97453703	NYD980789564	1000188071
-73.97453703		S128906163
-73.96872945		S106703194
-73.96872945		S106703194
-73.96872945		S106703194
-73.96262739		S125317239
-73.96262739		S121796942
-73.96262739		S121796942
-73.96513396		S102662866
-73.96513396		S102662866
-73.96513396		S102662866

-73.97232837	S102672123
-73.97232837	S102672123
-73.97232837	S102672123
-73.9734755	S102662726
-73.9734755	S102662726
-73.9734755	S102662726
-73.9620076	S106703544
-73.9620076	S106703544
-73.9620076	S106703544
-73.96632903	S112231242
-73.96632903	S112231242
-73.96632903	S112231242
-73.96208978	S129932686
-73.96208978	S125317244
-73.96182269	S118953794
-73.96182269	S118953794
-73.96182269	S118953794
-73.9618946	S118943445
-73.9618946	S121796922
-73.9618946	S121796922
-73.96603797	S100166787
-73.96603797	S100166787
-73.96603797	S100166787
-73.962939	S118943324
-73.962939	S129932633
-73.96309309	S108145708
-73.96072007	S125316761
-73.96072007	S129931921
-73.9729824	U003800448
-73.9729824	U003800448
-73.9729824	U003800448
-73.9729824	U003800448
-73.96118919	S100494512
-73.96118919	S100494512
-73.96118919	S100494512
-73.96137411	S128587703
-73.96137411	S129932703
-73.97778666	S125317182
-73.97778666	S129932597
-73.96054543	S129931928
-73.96054543	S118943296
-73.96163435	S128587701
-73.96163435	S129932519
-73.96169599	S105234982
-73.96169599	S105234982

-73.96169599	S105234982
-73.96169599	S105234982
-73.97079772	S105998040
-73.97079772	S105998040
-73.97079772	S105998040
-73.96055913	S118943478
-73.96055913	S121796965
-73.96055913	S121796965
-73.96055913	S121796965
-73.96055913	S121796965
-73.96055913	S121796965
-73.96067555	S104516259
-73.96067555	S104516259
-73.96067555	S104516259
-73.96067555	S104516259
-73.96067555	S104516259
-73.96067555	S104516259
-73.96067555	S104516259
-73.96067555	S104516259
-73.96005918	S125316768
-73.96005918	S103574008
-73.96005918	S103574008
-73.96005918	S103574008
-73.96005918	S103574008
-73.96005918	S103574008
-73.97769421	S105997119
-73.97769421	S105997119
-73.97769421	S105997119
-73.97769421	S105997119
-73.97769421	S105997119
-73.97769421	S105997119
-73.97769421	S105997119
-73.97769421	S105997119
-73.97769421	S105997119
-73.97738945	S126218329
-73.96011397	S111012256
-73.96011397	S111012256
-73.96011397	S111012256
-73.97849891	S108075679
-73.97849891	S108075679
-73.95965512	S116043817
-73.95965512	S116043817
-73.95965512	S116043817
-73.95965512	S116043817
-73.95965512	S116043817

-73.97989602		S129932642
-73.95887096	NYD980757900	1000132796
-73.95887096	NYD980757900	1000132796
-73.95887096	NYD980757900	1000132796
-73.95887096	NYD980757900	1000132796
-73.95887096	NYD980757900	1000132796
-73.95887096	NYD980757900	1000132796
-73.97921116		S108469651
-73.97921116		S108469651
-73.95810735		S108984161
-73.95810735		S108984161
-73.98061854		S129932546
-73.98067675		S108077646
-73.98067675		S108077646
-73.9815431		S104194063
-73.9815431		S104194063
-73.9815431		S104194063
-73.9815431		S104194063
-73.9815431		S104194063
-73.9815431		S104194063
-73.9815431		S104194063
-73.95663491		S129931959
-73.97871122		S127584843
-73.97871122		S127584843
-73.97871122		S127584843
-73.97871122		S127584843
-73.98231013		S129931986
-73.9791735		S108075220
-73.9791735		S108075220
-73.98125203		S117739001
-73.98125203		S117739001
-73.9798789		S129932573
-73.9831936		S129932066
-73.97263655		S121796742
-73.97263655		S121796742
-73.97006834	NYD986949261	1004571673
-73.97006834	NYD986949261	1004571673
-73.97006834	NYD986949261	1004571673
-73.97006834	NYD986949261	1004571673
-73.98221083		S105135276
-73.98221083		S105135276
-73.98221083		S105135276
-73.98221083		S105135276
-73.98221083		S105135276
-73.98221083		S105135276

-73.98221083		S105135276
-73.98221083		S105135276
-73.95493646		S129931969
-73.96588045		S129932480
-73.98129312		S129932528
-73.96448677		S118091705
-73.96448677		S118091705
-73.9843784		1009235614
-73.9843784		1009235614
-73.95554256		S118091640
-73.95554256		S118091640
-73.95491592		S129932548
-73.95485086		S129931960
-73.95485086		S120706238
-73.95485086		S120706238
-73.95552202	NYR000146076	1010329006
-73.95552202	NYR000146076	1010329006
-73.95552202	NYR000146076	1010329006
-73.95552202	NYR000146076	1010329006
-73.95552202	NYR000146076	1010329006
-73.96367864		S108984083
-73.96367864		S108984083
-73.96349031		S129932520
-73.9551248		S107784697
-73.9551248		S107784697
-73.95530971		S129931930
-73.98344015		S129932215
-73.98558717		S128902301
-73.98558717		S128902301
-73.96349373		S129931917
-73.95288532		S129931975
-73.95640548		S129932611
-73.9624596		S129931961
-73.95480977		S129931924
-73.98345727		S122872802
-73.98345727		S122872802
-73.96086731		S129932549
-73.96069952		S129932553
-73.98633024	NYD020585733	1000367193
-73.98633024	NYD020585733	1000367193
-73.98633024	NYD020585733	1000367193
-73.98589535		S128902232
-73.98589535		S128902232
-73.9862549		1008407891
-73.98517283		S129932342

-73.98674457		S110487590
-73.98674457		S110487590
-73.9529949		S129932020
-73.98653912		1008407890
-73.98416267		S129932251
-73.95167313		S108984282
-73.95167313		S108984282
-73.98460098		S129932271
-73.98428252		S119071837
-73.98428252		S119071837
-73.98057403		S117536239
-73.98057403		S117536239
-73.98057403		S117536239
-73.98057403		S117536239
-73.98370724		S108075713
-73.98370724		S108075713
-73.97166063	NYD981085319	1000295634
-73.97166063	NYD981085319	1000295634
-73.97166063	NYD981085319	1000295634
-73.97166063	NYD981085319	1000295634
-73.97166063	NYD981085319	1000295634
-73.97166063	NYD981085319	1000295634
-73.97166063	NYD981085319	1000295634
-73.98753216		S108057803
-73.98753216		S108057803
-73.98753216		S108057803
-73.98753216		S108057803
-73.98753216		S108057803
-73.98373463		S121969019
-73.98373463		S121969019
-73.98373463		S121969019
-73.98300184		S129932711
-73.9841524		S117740754
-73.9841524		S117740754
-73.98300869		S129932030
-73.96472305		1024899251
-73.98158419		S117234275
-73.98158419		S117234275
-73.95431325		S129173597
-73.95431325		S129173597
-73.98739519		S101508966
-73.98739519		S101508966
-73.98739519		S101508966
-73.98739519		S101508966
-73.98739519		S101508966

-73.98739519 S101508966

MAP	FACILITY
0	GOWANUS CANAL
0	GOWANUS CANAL
0	GOWANUS CANAL
0	GOWANUS CANAL
0	GOWANUS CANAL
0	GOWANUS CANAL
0	GOWANUS CANAL
0	GOWANUS CANAL
0	GOWANUS CANAL
0	GOWANUS CANAL
0	GOWANUS CANAL
A1	ENGINE 219 / LADDER 105
B2	NYC POLICE DEPT 78TH PRECINCT
B2	NYC POLICE DEPT 78TH PRECINCT
B2	NYC POLICE DEPT 78TH PRECINCT
B2	NYC POLICE DEPT 78TH PRECINCT
B3	78 PCT
A4	MANHOLE 2735
A4	MANHOLE 2735
A4	MANHOLE 2735
A5	ENGINE CO. 219/LADD. CO. 105 FDNY -DDC
A5	ENGINE CO. 219/LADD. CO. 105 FDNY -DDC
A5	ENGINE CO. 219/LADD. CO. 105 FDNY -DDC
A5	ENGINE CO. 219/LADD. CO. 105 FDNY -DDC
A5	ENGINE CO. 219/LADD. CO. 105 FDNY -DDC
A5	ENGINE CO. 219/LADD. CO. 105 FDNY -DDC
A5	ENGINE CO. 219/LADD. CO. 105 FDNY -DDC
A5	ENGINE CO. 219/LADD. CO. 105 FDNY -DDC
A5	ENGINE CO. 219/LADD. CO. 105 FDNY -DDC
A6	ENGINE 219 / LADDER 105
A7	PETER F REILLY STORAGE INC
A7	PETER F REILLY STORAGE INC
A7	PETER F REILLY STORAGE INC
A7	PETER F REILLY STORAGE INC
A7	PETER F REILLY STORAGE INC
A7	PETER F REILLY STORAGE INC
A7	PETER F REILLY STORAGE INC
C8	NYC HPD
C8	NYC HPD
C9	DEPARTMENT HPD
C9	DEPARTMENT HPD
C9	DEPARTMENT HPD
C10	CON EDISON SERVICE BOX: 18200
C10	CON EDISON SERVICE BOX: 18200

C10	CON EDISON SERVICE BOX: 18200
C10	CON EDISON SERVICE BOX: 18200
B11	DENTAL OFFICE
B11	DENTAL OFFICE
B11	DENTAL OFFICE
A12	MANHOLE 2726
A12	MANHOLE 2726
A12	MANHOLE 2726
A13	CON EDISON - MANHOLE 2726
A14	MAN HOLE #2726
A14	MAN HOLE #2726
A14	MAN HOLE #2726
A15	CON EDISON - MANHOLE 2726
C16	SMITH RESIDENCE
C16	SMITH RESIDENCE
C16	SMITH RESIDENCE
B17	RILA MOTORS SERVICE STATION
A18	37 6TH AVENUE
D19	CON EDISON SERVICE BOX: 41713
D19	CON EDISON SERVICE BOX: 41713
D19	CON EDISON SERVICE BOX: 41713
D19	CON EDISON SERVICE BOX: 41713
E20	555 DEAN STREET
E20	555 DEAN STREET
E20	555 DEAN STREET
B21	CON EDISON
B22	CONSOLIDATED EDISON
B23	213148; FLATBUSH AVE AND 6 AVE
B23	213148; FLATBUSH AVE AND 6 AVE
B23	213148; FLATBUSH AVE AND 6 AVE
B24	CON-ED MANHOLE 2731
B24	CON-ED MANHOLE 2731
B24	CON-ED MANHOLE 2731
B25	FLATBUSH AVE/6TH AVE
B25	FLATBUSH AVE/6TH AVE
B25	FLATBUSH AVE/6TH AVE
A26	CON EDISON - MANHOLE 46906
A26	CON EDISON - MANHOLE 46906
F27	CON EDISON
F28	CON EDISON
F29	MANHOLE 2728 CON ED
F29	MANHOLE 2728 CON ED
F29	MANHOLE 2728 CON ED
F30	CON EDISON
F31	CON EDISON

F31 CON EDISON
F31 CON EDISON
F32 CON ED
G33 CONSOLIDATED EDISON INC - VS3700
G34 265 9TH STREET COMPANY
D35 CON EDISON SERVICE BOX: 41714
D35 CON EDISON SERVICE BOX: 41714
D35 CON EDISON SERVICE BOX: 41714
D35 CON EDISON SERVICE BOX: 41714
F36 DEAD HORRSE ISL MARINA
F36 DEAD HORRSE ISL MARINA
F36 DEAD HORRSE ISL MARINA
F37 FLATBUSH AVENUE
F37 FLATBUSH AVENUE
F37 FLATBUSH AVENUE
F37 FLATBUSH AVENUE
F37 FLATBUSH AVENUE
F37 FLATBUSH AVENUE
F37 FLATBUSH AVENUE
F38 CLARKSON AND
F38 CLARKSON AND
F38 CLARKSON AND
F39 MANHOLE #3417
F39 MANHOLE #3417
F39 MANHOLE #3417
F40 CON ED POLE 5509
F40 CON ED POLE 5509
F40 CON ED POLE 5509
F41 FLATBUSH AVE.
F41 FLATBUSH AVE.
F41 FLATBUSH AVE.
F41 FLATBUSH AVE.
F41 FLATBUSH AVE.
F41 FLATBUSH AVE.
B42 EXCELLENTE CLEANERS
B42 EXCELLENTE CLEANERS
B42 EXCELLENTE CLEANERS
B43 EXCELLENT CLEANERS
B44 EXCELLENTE CLEANERS
G45 COMMERCIAL BUILDING
G45 COMMERCIAL BUILDING
G45 COMMERCIAL BUILDING
G45 COMMERCIAL BUILDING
G45 COMMERCIAL BUILDING
G45 COMMERCIAL BUILDING
B46 MANHOLE 2730

B46	MANHOLE 2730
B46	MANHOLE 2730
H47	MANHOLE 2733
H47	MANHOLE 2733
H47	MANHOLE 2733
D48	RESIDENCE
D48	RESIDENCE
D48	RESIDENCE
B49	MTA NYCT - BERGEN ST STATION 2 3 LINES
B49	MTA NYCT - BERGEN ST STATION 2 3 LINES
B50	CON EDISON MANHOLE: 2732
B50	CON EDISON MANHOLE: 2732
B51	CONSOLIDATED EDISON - MH22648
A52	LOT 13,TAXBLOCK 1128
G53	LOT 4,TAXBLOCK 1128
D54	CON ED
D55	CON EDISON
D56	WINNER HOME
D56	WINNER HOME
D56	WINNER HOME
D57	CON EDISON
E58	CON EDISON SERVICE BOX: 13438
E58	CON EDISON SERVICE BOX: 13438
E58	CON EDISON SERVICE BOX: 13438
E58	CON EDISON SERVICE BOX: 13438
E58	CON EDISON SERVICE BOX: 13438
E59	CON EDISON SERVICE BOX: 13440
E59	CON EDISON SERVICE BOX: 13440
E59	CON EDISON SERVICE BOX: 13440
E59	CON EDISON SERVICE BOX: 13440
E60	NEW YORK NEWS INC
E60	NEW YORK NEWS INC
E61	700 PACIFIC ST
E62	NEW YORK NEWS
E62	NEW YORK NEWS
E62	NEW YORK NEWS
E62	NEW YORK NEWS
E62	NEW YORK NEWS
E63	700 PACIFIC ST
G64	CON EDISON - PACIFIC STREET
G65	CONSOLIDATED EDISON
G66	670-678 PACIFIC STREET
G67	LOT 9,TAXBLOCK 1128
G68	LOT 11,TAXBLOCK 1128
F69	CON EDISON

F70 CON EDISON - MANHOLE 2680
E71 CONSOLIDATED EDISON
I72 CONE ED STRUCTURE 1112
I72 CONE ED STRUCTURE 1112
I72 CONE ED STRUCTURE 1112
I73 CONSOLIDATED EDISON INC - TM2130
I74 CON EDISON - VAULT SUBMERSIBLE 2130
I74 CON EDISON - VAULT SUBMERSIBLE 2130
I74 CON EDISON - VAULT SUBMERSIBLE 2130
I74 CON EDISON - VAULT SUBMERSIBLE 2130
I74 CON EDISON - VAULT SUBMERSIBLE 2130
I74 CON EDISON - VAULT SUBMERSIBLE 2130
I75 CON EDISON
I76 ACTION RACK DISPLAY
I76 ACTION RACK DISPLAY
I76 ACTION RACK DISPLAY
G77 AYDC PHASE II DEVELOPMENT COMPANY LLC
G77 AYDC PHASE II DEVELOPMENT COMPANY LLC
G78 AYDC PHASE II DEVELOPMENT COMPANY LLC
G79 AYDC PHASE II DEVELOPMENT COMPANY LLC
G79 AYDC PHASE II DEVELOPMENT COMPANY LLC
G79 AYDC PHASE II DEVELOPMENT COMPANY LLC
G79 AYDC PHASE II DEVELOPMENT COMPANY LLC
G79 AYDC PHASE II DEVELOPMENT COMPANY LLC
G80 666 PACIFIC STREET
G81 NY PACIFIC REALITY
G81 NY PACIFIC REALITY
G81 NY PACIFIC REALITY
F82 CINDERELLA 248 LLC - OFF-SITE
F83 CINDERELLA 248 LLC
F84 CINDERELLA CLEANERS & TAILORS
F85 CINDERELLA CLEANERS
F85 CINDERELLA CLEANERS
F85 CINDERELLA CLEANERS
F85 CINDERELLA CLEANERS
F85 CINDERELLA CLEANERS
F85 CINDERELLA CLEANERS
F85 CINDERELLA CLEANERS
I86 TM # 1095
I86 TM # 1095
I86 TM # 1095
H87 467-469 DEAN STREET
F88 CON EDISON
F88 CON EDISON
F88 CON EDISON

H89	CON EDISON - SERVICE BOX 26640
H89	CON EDISON - SERVICE BOX 26640
F90	MANHOLE 2698
F90	MANHOLE 2698
F90	MANHOLE 2698
E91	VAULT TM 440
E91	VAULT TM 440
E91	VAULT TM 440
E92	BASEMENT
E92	BASEMENT
E92	BASEMENT
E93	CON EDISON - SERVICE BOX 33257
E93	CON EDISON - SERVICE BOX 33257
E93	CON EDISON - SERVICE BOX 33257
E93	CON EDISON - SERVICE BOX 33257
E94	754 PACIFIC STREET
E95	AYDC INTERIM DEVELOPER LLC
E95	AYDC INTERIM DEVELOPER LLC
D96	CON EDISON
D96	CON EDISON
D96	CON EDISON
D97	CON EDISON
D98	CON EDISON
J99	ST ANTHONY CLEANERS
H100	SPILL NUMBER 0205056
H100	SPILL NUMBER 0205056
H100	SPILL NUMBER 0205056
G101	SERVICE BOX #19206
G101	SERVICE BOX #19206
G101	SERVICE BOX #19206
G102	ONE PINT OIL FOUND IN MH # 2724
G102	ONE PINT OIL FOUND IN MH # 2724
G102	ONE PINT OIL FOUND IN MH # 2724
D103	CON EDISON
K104	CON EDISON MANHOLE 65354
K105	CONSOLIDATED EDISON
J106	PRIVATE RESD - COMMERCIAL COMBINED BLDG
J106	PRIVATE RESD - COMMERCIAL COMBINED BLDG
J106	PRIVATE RESD - COMMERCIAL COMBINED BLDG
H107	195 FLATBUSH AVE/MOBIL
H107	195 FLATBUSH AVE/MOBIL
H107	195 FLATBUSH AVE/MOBIL
H107	195 FLATBUSH AVE/MOBIL
H107	195 FLATBUSH AVE/MOBIL
H107	195 FLATBUSH AVE/MOBIL

H107	195 FLATBUSH AVE/MOBIL
H107	195 FLATBUSH AVE/MOBIL
H107	195 FLATBUSH AVE/MOBIL
H107	195 FLATBUSH AVE/MOBIL
H107	195 FLATBUSH AVE/MOBIL
H107	195 FLATBUSH AVE/MOBIL
H107	195 FLATBUSH AVE/MOBIL
H107	195 FLATBUSH AVE/MOBIL
H107	195 FLATBUSH AVE/MOBIL
D108	PRIVATE HOUSE
D108	PRIVATE HOUSE
D108	PRIVATE HOUSE
L109	B2 AT ATLANTIC YARDS
L109	B2 AT ATLANTIC YARDS
L109	B2 AT ATLANTIC YARDS
L109	B2 AT ATLANTIC YARDS
L110	CON EDISON - DEAN STREET
H111	CON EDISON
H112	CON EDISON
H112	CON EDISON
H112	CON EDISON
H113	CON EDISON
M114	PACIFIC PARK B14
M114	PACIFIC PARK B14
M115	PACIFIC PARK B14
I116	LIRR-VD YARD
I116	LIRR-VD YARD
M117	CON EDISON
M118	CON EDISON
M119	CON EDISON - MANHOLE 2915
M120	CON EDISON
M121	CON EDISON
M121	CON EDISON
M121	CON EDISON
M122	CON EDISON - MANHOLE 9608
M123	CON EDISON - MANHOLE 2915
M124	CON EDISON - MANHOLE 9608
M125	CON EDISON
M126	CON EDISON
M126	CON EDISON
M126	CON EDISON
M127	LIRR VAN DAM YARD
M127	LIRR VAN DAM YARD
M127	LIRR VAN DAM YARD
N128	MERCURY SPILL

N128 MERCURY SPILL
N128 MERCURY SPILL
N129 CON EDISON
M130 CON EDISON - SERVICE BOX 13437
L131 CON EDISON SB6644
N132 CON EDISON
L133 EXXON GAS STATION
L133 EXXON GAS STATION
L133 EXXON GAS STATION
L133 EXXON GAS STATION
L133 EXXON GAS STATION
L133 EXXON GAS STATION
L133 EXXON GAS STATION
L133 EXXON GAS STATION
L133 EXXON GAS STATION
L133 EXXON GAS STATION
L133 EXXON GAS STATION
L133 EXXON GAS STATION
L133 EXXON GAS STATION
L133 EXXON GAS STATION
L133 EXXON GAS STATION
L134 MANHOLE #2738
L134 MANHOLE #2738
L134 MANHOLE #2738
L135 CONSOLIDATED EDISON - MH62791
L136 MANHOLE 2643
L136 MANHOLE 2643
L136 MANHOLE 2643
J137 CON EDISON ONE GALLON DIELECTRIC SPILL
J137 CON EDISON ONE GALLON DIELECTRIC SPILL
J137 CON EDISON ONE GALLON DIELECTRIC SPILL
L138 PUBLIC STREET
L138 PUBLIC STREET
L138 PUBLIC STREET
L139 CON EDISON
L140 CON EDISON
L141 MJM MANAGEMENT CORPORATION
M142 ATLANTIC YARDS SURFACE PARKING LOT
M143 ATLANTIC YARDS SURFACE PARKING LOT
M143 ATLANTIC YARDS SURFACE PARKING LOT
O144 CON EDISON
P145 AY PHASE II DEVLOPMENT CO LLC - 700 ATLANTIC AVE
Q146 BROOKLYN JEWISH HOSPITAL
Q146 BROOKLYN JEWISH HOSPITAL
Q146 BROOKLYN JEWISH HOSPITAL

P147 ATLANTIC TERMINAL III
P147 ATLANTIC TERMINAL III
P147 ATLANTIC TERMINAL III
P148 ATURA ATLANTIC TERMINAL III
P148 ATURA ATLANTIC TERMINAL III
P148 ATURA ATLANTIC TERMINAL III
M149 NYCDEP
R150 CON EDISON
R151 CON EDISON
R151 CON EDISON
R151 CON EDISON
L152 CON EDISON
L153 CON EDISON
L154 CON EDISON
L155 CON EDISON
L156 CON EDISON
L156 CON EDISON
L156 CON EDISON
L157 CON EDISON
S158 TRAIN YARD
S158 TRAIN YARD
S158 TRAIN YARD
R159 CON EDISON SERVICE BOX: 73942
R159 CON EDISON SERVICE BOX: 73942
R159 CON EDISON SERVICE BOX: 73942
N160 MBS REALITY
N160 MBS REALITY
N160 MBS REALITY
O161 1121 LLC
O161 1121 LLC
O161 1121 LLC
O162 CON EDISON
O162 CON EDISON
O162 CON EDISON
T163 MERIT ATLANTIC
T163 MERIT ATLANTIC
T163 MERIT ATLANTIC
T163 MERIT ATLANTIC
T163 MERIT ATLANTIC
T163 MERIT ATLANTIC
T163 MERIT ATLANTIC
T164 HESS #32503
T164 HESS #32503
T164 HESS #32503
T164 HESS #32503

T164 HESS #32503
T164 HESS #32503
T164 HESS #32503
T164 HESS #32503
T164 HESS #32503
T165 ATLANTIC GAS STATION
U166 BARCLAYS CENTER
U167 BARCLAYS CENTER AT ATLANTIC YARDS
U167 BARCLAYS CENTER AT ATLANTIC YARDS
U167 BARCLAYS CENTER AT ATLANTIC YARDS
U168 BARCLAYS CENTER AT ATLANTIC YARDS
U168 BARCLAYS CENTER AT ATLANTIC YARDS
U168 BARCLAYS CENTER AT ATLANTIC YARDS
U168 BARCLAYS CENTER AT ATLANTIC YARDS
U168 BARCLAYS CENTER AT ATLANTIC YARDS
U168 BARCLAYS CENTER AT ATLANTIC YARDS
U168 BARCLAYS CENTER AT ATLANTIC YARDS
O169 1121 LLC
O170 595 DEAN STREET
O171 SOIL
O171 SOIL
O171 SOIL
O172 CONSTRUCTION SITE
O172 CONSTRUCTION SITE
O172 CONSTRUCTION SITE
O172 CONSTRUCTION SITE
O172 CONSTRUCTION SITE
O172 CONSTRUCTION SITE
M173 487 CARLTON AVE
M173 487 CARLTON AVE
M173 487 CARLTON AVE
M174 VAULT 2631
M174 VAULT 2631
M174 VAULT 2631
N175 CON EDISON SERVICE BOX: 26659
N175 CON EDISON SERVICE BOX: 26659
N175 CON EDISON SERVICE BOX: 26659
N175 CON EDISON SERVICE BOX: 26659
L176 CON EDISON SERVICE BOX: 19238
L176 CON EDISON SERVICE BOX: 19238
L177 195 FLATBUSH AVENUE LLC
L177 195 FLATBUSH AVENUE LLC
L177 195 FLATBUSH AVENUE LLC
L177 195 FLATBUSH AVENUE LLC
L177 195 FLATBUSH AVENUE LLC

L178 SJK INC
O179 LOT 77,TAXBLOCK 1137
L180 MANHOLE 2668
L180 MANHOLE 2668
L180 MANHOLE 2668
L181 CON ED
L182 CON EDISON
L183 CON EDISON
V184 VAULT VS6006
V184 VAULT VS6006
V184 VAULT VS6006
V185 MANHOLE 2744
V185 MANHOLE 2744
V185 MANHOLE 2744
S186 ATLANTIC TERRACE CORNERSTONE PROJECT
N187 2693 MANHOLE
N187 2693 MANHOLE
N187 2693 MANHOLE
N188 MANHOLE # 2683
N188 MANHOLE # 2683
N188 MANHOLE # 2683
T189 NYCDOT BRIDGE BIN 2243290
T189 NYCDOT BRIDGE BIN 2243290
T189 NYCDOT BRIDGE BIN 2243290
T190 ATLANTIC MERIT
T190 ATLANTIC MERIT
T190 ATLANTIC MERIT
Q191 CON EDISON SERVICE BOX: 27970
Q191 CON EDISON SERVICE BOX: 27970
Q191 CON EDISON SERVICE BOX: 27970
Q191 CON EDISON SERVICE BOX: 27970
P192 VACANT LOT
P193 NYC DEPT HOUSING PRESERVATION
P193 NYC DEPT HOUSING PRESERVATION
P193 NYC DEPT HOUSING PRESERVATION
P193 NYC DEPT HOUSING PRESERVATION
N194 NEW WING FAT DRY CLEANING INC
T195 ABANDONED GAS STATION
T196 ATLANTIC TERMINAL (WYCKOFF GARDENS)
T196 ATLANTIC TERMINAL (WYCKOFF GARDENS)
T197 ATLANTIC TERMINAL -NYCHA
T197 ATLANTIC TERMINAL -NYCHA
T197 ATLANTIC TERMINAL -NYCHA
T197 ATLANTIC TERMINAL -NYCHA
T197 ATLANTIC TERMINAL -NYCHA

T197 ATLANTIC TERMINAL -NYCHA
T197 ATLANTIC TERMINAL -NYCHA
T197 ATLANTIC TERMINAL -NYCHA
T197 ATLANTIC TERMINAL -NYCHA
O198 ULANO CORPORATION
S199 NYCDOT BRIDGE BIN 2243280
O200 ULANO CORP.
O200 ULANO CORP.
O200 ULANO CORP.
O200 ULANO CORP.
O200 ULANO CORP.
O201 ULANO CORP
O201 ULANO CORP
O201 ULANO CORP
O201 ULANO CORP
O201 ULANO CORP
O201 ULANO CORP
O201 ULANO CORP
O201 ULANO CORP
O201 ULANO CORP
O201 ULANO CORP
O201 ULANO CORP
O201 ULANO CORP
O202 ULANO CORP.
W203 CON EDISON SERVICE BOX: 41704
W203 CON EDISON SERVICE BOX: 41704
W203 CON EDISON SERVICE BOX: 41704
W203 CON EDISON SERVICE BOX: 41704
P204 THE VILLAGE @ ATLANTIC AVENUE
X205 THE BROOKLYN TABERNACLE, INC.
Y206 CON EDISON SERVICE BOX: 27985
Y206 CON EDISON SERVICE BOX: 27985
Y206 CON EDISON SERVICE BOX: 27985
Y206 CON EDISON SERVICE BOX: 27985
N207 NYCTA - 7TH AVENUE BMT STORAGE
N207 NYCTA - 7TH AVENUE BMT STORAGE
N207 NYCTA - 7TH AVENUE BMT STORAGE
N207 NYCTA - 7TH AVENUE BMT STORAGE
N207 NYCTA - 7TH AVENUE BMT STORAGE
X208 300 FLATBUSH AV/ 7TH AV
X208 300 FLATBUSH AV/ 7TH AV
X208 300 FLATBUSH AV/ 7TH AV
X209 CON EDISON MANHOLE 2682
X209 CON EDISON MANHOLE 2682
X210 CON EDISON - MH MH2683
X210 CON EDISON - MH MH2683

X210 CON EDISON - MH MH2683
Z211 CON EDISON SERVICE BOX: 45688
Z211 CON EDISON SERVICE BOX: 45688
Z212 MTA NYCT - FLATBUSH 5TH AVENUE SUBSTATION
Z212 MTA NYCT - FLATBUSH 5TH AVENUE SUBSTATION
Z212 MTA NYCT - FLATBUSH 5TH AVENUE SUBSTATION
Z213 MTA NYCT - FLATBUSH 5TH AVENUE SUBSTATION
AA214 CON EDISON
AA215 CON EDISON
AA215 CON EDISON
AA215 CON EDISON
AA216 CON EDISON
AB217 CON EDISON
AB218 CON EDISON
AB218 CON EDISON
AB218 CON EDISON
AB219 CON EDISON
W220 CON EDISON SERVICE BOX: 27969
W221 CON EDISON SERVICE BOX: 27969
W221 CON EDISON SERVICE BOX: 27969
X222 CON EDISON SERVICE BOX: 30995
X222 CON EDISON SERVICE BOX: 30995
X223 NYCTA-7TH AVENUE SUBSTATION
X223 NYCTA-7TH AVENUE SUBSTATION
X223 NYCTA-7TH AVENUE SUBSTATION
X224 MTA NYCT - 7TH AVENUE SUBSTATION
X224 MTA NYCT - 7TH AVENUE SUBSTATION
X224 MTA NYCT - 7TH AVENUE SUBSTATION
AC225 CON EDISON
226 CON EDISON - SERVICE BOX 37658
AC227 CON EDISON
AC228 CON EDISON SERVICE BOX: 19258
AC228 CON EDISON SERVICE BOX: 19258
AB229 NYC DEPT OF EDUCATION - PS 902K
AB229 NYC DEPT OF EDUCATION - PS 902K
AB230 P.S 77 ANNEX - BROOKLYN K902
AB231 NYC DEPT OF EDUCATION - PS 902K
Y232 180 PROSPECT PLACE REALTY CORP
Y233 CON ED
Y234 CON EDISON SERVICE BOX: 27981
U235 U-HAUL
U235 U-HAUL
U235 U-HAUL
U235 U-HAUL
AC236 CON EDISON

AC237 CON EDISON SERVICE BOX: 18213
AC237 CON EDISON SERVICE BOX: 18213
AA238 330 FLATBUSH AVE
W239 CON EDISON
W240 CON EDISON SERVICE BOX: 45698
W240 CON EDISON SERVICE BOX: 45698
AD241 CONSOLIDATED EDISON
AA242 NYNEX SUB SURFACE
AE243 WARD BREAD BUILDING
AE243 WARD BREAD BUILDING
AE244 THE TIME RECORD STORAGE CO.
AE244 THE TIME RECORD STORAGE CO.
AF245 VERIZON MANHOLE 12
Y246 CON EDISON SERVICE BOX: 27982
Y246 CON EDISON SERVICE BOX: 27982
Y247 PHOENIX HOUSE
Y247 PHOENIX HOUSE
Y247 PHOENIX HOUSE
Y248 174 PROSPECT LLC
AG249 CON EDISON
AG250 CON EDISON
AG251 CON EDISON - 5TH AVE
AH252 CON EDISON
AH253 CON EDISON SERVICE BOX: 48097
AH253 CON EDISON SERVICE BOX: 48097
AH253 CON EDISON SERVICE BOX: 48097
AH253 CON EDISON SERVICE BOX: 48097
AA254 MTA NYCT - 7TH AVENUE STATION - B Q LINES
AA255 CONSOLIDATED EDISON
AA256 MTA NYCT - 7TH AVENUE STATION - B Q LINES
AA256 MTA NYCT - 7TH AVENUE STATION - B Q LINES
Y257 RESIDENTIAL BUILDING
AH258 G LAUNDRY
AH259 CON EDISON SERVICE BOX: 48101
AH259 CON EDISON SERVICE BOX: 48101
AH259 CON EDISON SERVICE BOX: 48101
AH259 CON EDISON SERVICE BOX: 48101
AE260 CONTINENTAL LATEX CORP
AE260 CONTINENTAL LATEX CORP
AE260 CONTINENTAL LATEX CORP
Z261 CON EDISON
Z262 CON EDISON
Z262 CON EDISON
Z262 CON EDISON
Z263 CON EDISON - SERVICE BOX 18191

Z263 CON EDISON - SERVICE BOX 18191
AI264 ATLANTIC AVE AT CARLTON
AI264 ATLANTIC AVE AT CARLTON
AI264 ATLANTIC AVE AT CARLTON
Y265 PUTNAM REALTY ASSOC., LLC
AJ266 CON EDISON - SERVICE BOX 31009
AJ266 CON EDISON - SERVICE BOX 31009
AK267 CON EDISON MANHOLE: 17065
AK267 CON EDISON MANHOLE: 17065
AA268 CON EDISON
AA268 CON EDISON
AA268 CON EDISON
AA268 CON EDISON
AC269 CON EDISON
AC270 CON ED
AC271 CON EDISON
AL272 CON EDISON
AL273 CON EDISON
AL274 CON EDISON
AL274 CON EDISON
AL274 CON EDISON
AC275 FLETCHER DEBRARIA CORP
AK276 CON EDISON
AK277 89 5TH AVE
AM278 CON EDISON SERVICE BOX: 30994
AM278 CON EDISON SERVICE BOX: 30994
AN279 CON EDISON SERVICE BOX: 50311
AN279 CON EDISON SERVICE BOX: 50311
AF280 179 FLATBUSH AVE
AH281 CON EDISON SERVICE BOX: 48099
AH281 CON EDISON SERVICE BOX: 48099
AK282 955 HOLDING LLC
AH283 96 STERLING PLACE LLC
AJ284 CON EDISON
AO285 STOP & SHOP SUPERMARKETS #2586
AO286 PATHMARK 72619
AO286 PATHMARK 72619
AO286 PATHMARK 72619
AJ287 CON EDISON SERVICE BOX: 31013
AJ287 CON EDISON SERVICE BOX: 31013
AJ287 CON EDISON SERVICE BOX: 31013
AJ287 CON EDISON SERVICE BOX: 31013
AI288 PUBLIC SCHOOL 753 (OLD PS85/STERLING HS)- K085
AI289 NYC DEPT OF ED - PUBLIC SCHOOL 85K
AI289 NYC DEPT OF ED - PUBLIC SCHOOL 85K

AI289 NYC DEPT OF ED - PUBLIC SCHOOL 85K
AP290 FIRST ATLANTIC TERMIN HOUS CO
AG291 CON EDISON
AQ292 WORLDWIDE POLLUTION CONTROL
AR293 CON EDISON SERVICE BOX: 27988
AR293 CON EDISON SERVICE BOX: 27988
AR293 CON EDISON SERVICE BOX: 27988
AR293 CON EDISON SERVICE BOX: 27988
AK294 CON EDISON
AK295 96 5 AVENUE
AD296 CON EDISON
AP297 CON EDISON - MANHOLE M37654
AK298 CON EDISON
AS299 NYCTA - 165 CENTRAL INSTR RM
AS299 NYCTA - 165 CENTRAL INSTR RM
AM300 CON EDISON SERVICE BOX: 45702
AM300 CON EDISON SERVICE BOX: 45702
AM301 CON EDISON
AR302 CON EDISON SERVICE BOX: 27989
AR302 CON EDISON SERVICE BOX: 27989
AR303 CON EDISON
AT304 ATLAS AUTO SERVICE LTD.
AT305 550 VANDERBILT AVE (PACIFIC PARK B11)
AJ306 CON EDISON
AJ307 CON EDISON
AR308 CON EDISON SERVICE BOX: 31014
AR308 CON EDISON SERVICE BOX: 31014
AR308 CON EDISON SERVICE BOX: 31014
AR308 CON EDISON SERVICE BOX: 31014
AR309 CON EDISON - PROSPECT PLACE
AR310 CON EDISON
AU311 GOLDEN TOUCH CLEANERS
AU312 GOLDEN TOUCH CLEANERS INC
AU312 GOLDEN TOUCH CLEANERS INC
AU312 GOLDEN TOUCH CLEANERS INC
AU312 GOLDEN TOUCH CLEANERS INC
313 CON EDISON SERVICE BOX: 44352
313 CON EDISON SERVICE BOX: 44352
AV314 SECOND ATLANTIC TERMINAL
AN315 FIRST CHURCH OF CHRIST, SCIENTIST
AN315 FIRST CHURCH OF CHRIST, SCIENTIST
AN315 FIRST CHURCH OF CHRIST, SCIENTIST
AN315 FIRST CHURCH OF CHRIST, SCIENTIST
AN316 CON EDISON SERVICE BOX: 48105
AN316 CON EDISON SERVICE BOX: 48105

AN316 CON EDISON SERVICE BOX: 48105
AN316 CON EDISON SERVICE BOX: 48105
AW317 CON EDISON
AW318 CON EDISON
AW319 CON EDISON
AW319 CON EDISON
AW319 CON EDISON
AL320 CON EDISON SERVICE BOX: 18186
AL320 CON EDISON SERVICE BOX: 18186
AT321 550 VANDERBILT AVE
AQ322 CON EDISON
AQ323 CON EDISON SERVICE BOX: 41730
324 CON EDISON - MANHOLE M2677
AW325 SINSI RESIDENCE
AW325 SINSI RESIDENCE
AW325 SINSI RESIDENCE
AU326 CON EDISON
AU327 CON EDISON
AU327 CON EDISON
AU327 CON EDISON
AN328 CON EDISON SERVICE BOX: 48106
AN328 CON EDISON SERVICE BOX: 48106
AS329 CON EDISON
AS330 CON EDISON
AT331 FACILITY NOT IN OPERATION
AT332 CITY GAS
AT332 CITY GAS
AT333 CONSOLIDATED EDISON
AT334 NYNEX
AT335 CON EDISON SERVICE BOX: 74997
AT335 CON EDISON SERVICE BOX: 74997
AT336 CON EDISON - MANHOLE 19261
AT337 CON EDISON MANHOLE 69598
AT337 CON EDISON MANHOLE 69598
AT338 CON EDISON MANHOLE 69589
AT338 CON EDISON MANHOLE 69589
AX339 CON EDISON MANHOLE 1795
AX339 CON EDISON MANHOLE 1795
AY340 840 ATLANTIC AVENUE
AX341 CON EDISON MANHOLE 64663
AX341 CON EDISON MANHOLE 64663
AX342 NYNEX
AX343 CON EDISON
AX344 NYNEX
AY345 FORMER BP SERVICE STATION

AQ346 CON EDISON
AR347 225 PARK PL
348 CON EDISON SERVICE BOX: 31023
348 CON EDISON SERVICE BOX: 31023
348 CON EDISON SERVICE BOX: 31023
348 CON EDISON SERVICE BOX: 31023
AT349 CON EDISON
AT350 CON EDISON MANHOLE: 43728
AT351 CON EDISON MANHOLE: 43728
AT351 CON EDISON MANHOLE: 43728
AT351 CON EDISON MANHOLE: 43728
AT351 CON EDISON MANHOLE: 43728
AT352 CON EDISON
AT353 CON EDISON
AT354 CON EDISON
AT355 CON EDISON - TRANSFORMER MANHOLE 1028
AT356 CON EDISON - MANHOLE 2914
AT357 CON EDISON - MANHOLE 2914
AT358 CON EDISON
AT359 CON EDISON
AX360 SEABOARD OUTDOOR ADV CO INC
AX360 SEABOARD OUTDOOR ADV CO INC
AX360 SEABOARD OUTDOOR ADV CO INC
AX360 SEABOARD OUTDOOR ADV CO INC
AR361 218 PROSPECT PLACE
AZ362 670-678 PACIFIC STREET - DOB JOB NO. NB- 320900566
AZ363 670-678 PACIFIC STREET - DOB JOB NO. NB- 320900566
AX364 CON EDISON SERVICE BOX: 43726
AX364 CON EDISON SERVICE BOX: 43726
AX365 CON EDISON
AP366 142 SOUTH PORTLAND AVE.
AP367 SOUTH PORTALND LLC - HANSON PL
AP368 142 SOUTH PORTLAND AVE.
AP369 142-150 SOUTH PORTLAND AVENUE
AP370 142-150 SOUTH PORTLAND AVENUE
AP371 SOUTH PORTALND LLC - HANSON PL
AT372 CON ED-MH 1796
AT372 CON ED-MH 1796
AT373 A & J FRENCH CLEANERS
AT374 CON EDISON
AR375 CON EDISON
AR376 CON EDISON
AR377 CON EDISON
AR377 CON EDISON
AR377 CON EDISON

BA378 CON EDISON
BA379 CON EDISON
BA380 CON EDISON
AV381 CON EDISON SERVICE BOX: 13430
AV381 CON EDISON SERVICE BOX: 13430
AV381 CON EDISON SERVICE BOX: 13430
AV381 CON EDISON SERVICE BOX: 13430
AU382 FOUR SEASON CLEANERS
AU383 FOUR SEASONS CLEANERS
AU383 FOUR SEASONS CLEANERS
AU383 FOUR SEASONS CLEANERS
AU383 FOUR SEASONS CLEANERS
AQ384 CON EDISON SERVICE BOX: 54986
AQ385 CON EDISON
AQ386 CON ED-MH 1794
AQ386 CON ED-MH 1794
AQ387 CON EDISON SERVICE BOX: 54986
AY388 MARTINEZ SERVICE STATION INC
AY388 MARTINEZ SERVICE STATION INC
AY388 MARTINEZ SERVICE STATION INC
AY388 MARTINEZ SERVICE STATION INC
AY388 MARTINEZ SERVICE STATION INC
AY388 MARTINEZ SERVICE STATION INC
AY388 MARTINEZ SERVICE STATION INC
AY388 MARTINEZ SERVICE STATION INC
AY388 MARTINEZ SERVICE STATION INC
AY388 MARTINEZ SERVICE STATION INC
AX389 CON EDISON
AU390 CONSOLIDATED EDISON
BB391 120 JV ACQ LLC CEQR #16HPD079K
BB392 ECONOMY CLEANERS
BB392 ECONOMY CLEANERS
BB392 ECONOMY CLEANERS
BB392 ECONOMY CLEANERS
BB392 ECONOMY CLEANERS
BB392 ECONOMY CLEANERS
AY393 840-856 ATLANTIC AVENUE
AY394 CON EDISON
AY394 CON EDISON
AY394 CON EDISON
AY394 CON EDISON
AY394 CON EDISON
395 ALLIANCE OF RESIDENT THEATRICS/NEW YORK
395 ALLIANCE OF RESIDENT THEATRICS/NEW YORK
395 ALLIANCE OF RESIDENT THEATRICS/NEW YORK

395	ALLIANCE OF RESIDENT THEATRICS/NEW YORK
396	805-825 ATLANTIC AVENUE
396	805-825 ATLANTIC AVENUE
396	805-825 ATLANTIC AVENUE
396	805-825 ATLANTIC AVENUE
397	ST JOSEPH'S SRO
397	ST JOSEPH'S SRO
397	ST JOSEPH'S SRO
398	LOT 26,TAXBLOCK 2009
398	LOT 26,TAXBLOCK 2009
398	LOT 26,TAXBLOCK 2009
398	LOT 26,TAXBLOCK 2009
398	LOT 26,TAXBLOCK 2009
398	LOT 26,TAXBLOCK 2009
399	651 VANDERBILT AVE/BKLYN
399	651 VANDERBILT AVE/BKLYN
399	651 VANDERBILT AVE/BKLYN
400	APARTMENT COMPLEX
400	APARTMENT COMPLEX
400	APARTMENT COMPLEX
BC401	840 FULTON LLC - C/O DATEN GROUP
BC401	840 FULTON LLC - C/O DATEN GROUP
BC401	840 FULTON LLC - C/O DATEN GROUP
BC401	840 FULTON LLC - C/O DATEN GROUP
BC401	840 FULTON LLC - C/O DATEN GROUP
BC401	840 FULTON LLC - C/O DATEN GROUP
BC402	840 FULTON STREET
403	BARKLEY CAROL SCHOOL
403	BARKLEY CAROL SCHOOL
403	BARKLEY CAROL SCHOOL
BD404	79-97 4TH AVENUE
BD405	79-97 4TH AVENUE
406	124 LINCOLN PLACE
406	124 LINCOLN PLACE
406	124 LINCOLN PLACE
BE407	PARTS EXPRESS II INC
BE408	829 ATLANTIC AVENUE - FORMER COIN BUILDING
409	428 CLERMONT AVE
409	428 CLERMONT AVE
409	428 CLERMONT AVE
BE410	540-554 WAVERLY AVENUE
BE411	VERIZON NEW YORK INC-NY-35304
BE411	VERIZON NEW YORK INC-NY-35304
BE411	VERIZON NEW YORK INC-NY-35304
BE411	VERIZON NEW YORK INC-NY-35304

BE411	VERIZON NEW YORK INC-NY-35304
BE411	VERIZON NEW YORK INC-NY-35304
BE411	VERIZON NEW YORK INC-NY-35304
BE411	VERIZON NEW YORK INC-NY-35304
BE411	VERIZON NEW YORK INC-NY-35304
BE411	VERIZON NEW YORK INC-NY-35304
BE411	VERIZON NEW YORK INC-NY-35304
412	CARLTON NURSING HOME
412	CARLTON NURSING HOME
412	CARLTON NURSING HOME
412	CARLTON NURSING HOME
412	CARLTON NURSING HOME
412	CARLTON NURSING HOME
412	CARLTON NURSING HOME
412	CARLTON NURSING HOME
412	CARLTON NURSING HOME
412	CARLTON NURSING HOME
412	CARLTON NURSING HOME
412	CARLTON NURSING HOME
412	CARLTON NURSING HOME
BC413	900 FULTON ST/BROOKLYN
BC413	900 FULTON ST/BROOKLYN
BC413	900 FULTON ST/BROOKLYN
BC413	900 FULTON ST/BROOKLYN
BC413	900 FULTON ST/BROOKLYN
BC413	900 FULTON ST/BROOKLYN
414	SPILL NUMBER 0209206
414	SPILL NUMBER 0209206
414	SPILL NUMBER 0209206
415	VERIZON
415	VERIZON
415	VERIZON
415	VERIZON
415	VERIZON
415	VERIZON
BF416	HSBC BANK
BF416	HSBC BANK
BF416	HSBC BANK
BF416	HSBC BANK
BF416	HSBC BANK
BF416	HSBC BANK
BF416	HSBC BANK
BF416	HSBC BANK
BF416	HSBC BANK
BG417	341 BERGEN ST
BG417	341 BERGEN ST

BG417	341 BERGEN ST
BD418	58 SAINT MARKS PLACE
419	479 CLINTON AVE LLC
419	479 CLINTON AVE LLC
419	479 CLINTON AVE LLC
BF420	130 SAINT FELIX STREET SITE
BH421	882 FULTON STREET (502-506 WAVERLY)
BH422	LOT 30,TAXBLOCK 2011
BH422	LOT 30,TAXBLOCK 2011
423	19 BERKELEY PL
423	19 BERKELEY PL
423	19 BERKELEY PL
423	19 BERKELEY PL
423	19 BERKELEY PL
423	19 BERKELEY PL
BG424	311 BERGEN STREET
BG425	LOT 48,TAXBLOCK 198
BG425	LOT 48,TAXBLOCK 198
426	126 4TH AVENUE - MISC
426	126 4TH AVENUE - MISC
426	126 4TH AVENUE - MISC
427	APT BUILDING
427	APT BUILDING
427	APT BUILDING
BI428	531 WAVERLY AVENUE
BI429	531 WAVERLY AVENUE
BI430	LOT 1,TAXBLOCK 2012
BI430	LOT 1,TAXBLOCK 2012
BI430	LOT 1,TAXBLOCK 2012
BI430	LOT 1,TAXBLOCK 2012
BF431	126TH STREET/FELIX STREET
BF431	126TH STREET/FELIX STREET
BF431	126TH STREET/FELIX STREET
BF432	CLOSED-LACKOF RECENT INFO
BF432	CLOSED-LACKOF RECENT INFO
BF432	CLOSED-LACKOF RECENT INFO
BJ433	APT BUILDING - TTF
BJ433	APT BUILDING - TTF
BJ433	APT BUILDING - TTF
BH434	LOT 1,TAXBLOCK 1978
BH434	LOT 1,TAXBLOCK 1978
BH434	LOT 1,TAXBLOCK 1978
BH434	LOT 1,TAXBLOCK 1978
BH434	LOT 1,TAXBLOCK 1978
BH434	LOT 1,TAXBLOCK 1978

BH434	LOT 1,TAXBLOCK 1978
BK435	596 WASHINGTON AVENUE
BK436	LOT 62,TAXBLOCK 2012
BK436	LOT 62,TAXBLOCK 2012
437	572 WARREN ST. HOUSES -NYCHA
437	572 WARREN ST. HOUSES -NYCHA
437	572 WARREN ST. HOUSES -NYCHA
437	572 WARREN ST. HOUSES -NYCHA
437	572 WARREN ST. HOUSES -NYCHA
437	572 WARREN ST. HOUSES -NYCHA
438	25 PLAZA STREET
438	25 PLAZA STREET
438	25 PLAZA STREET
438	25 PLAZA STREET
438	25 PLAZA STREET
438	25 PLAZA STREET
BL439	113 FLATBUSH AVENUE
BL439	113 FLATBUSH AVENUE
BM440	316-318 BERGEN STREET
BM440	316-318 BERGEN STREET
BM440	316-318 BERGEN STREET
BM440	316-318 BERGEN STREET
BM440	316-318 BERGEN STREET
BM440	316-318 BERGEN STREET
BM440	316-318 BERGEN STREET
BJ441	316 PROSPECT PLACE/BKLYN
BJ441	316 PROSPECT PLACE/BKLYN
BJ441	316 PROSPECT PLACE/BKLYN
BN442	RESIDENTS 420 CLINTON AVE
BN442	RESIDENTS 420 CLINTON AVE
BN442	RESIDENTS 420 CLINTON AVE
443	WEATHER FUEL COMPANY
443	WEATHER FUEL COMPANY
443	WEATHER FUEL COMPANY
BL444	LOT 13,TAXBLOCK 174
BL444	LOT 13,TAXBLOCK 174
BO445	HERON FOURTH AVENUE LLC - 164 4TH AVE
BO445	HERON FOURTH AVENUE LLC - 164 4TH AVE
BO445	HERON FOURTH AVENUE LLC - 164 4TH AVE
BO445	HERON FOURTH AVENUE LLC - 164 4TH AVE
BO445	HERON FOURTH AVENUE LLC - 164 4TH AVE
BO446	164 4TH AVENUE
BM447	105 3RD AVE
BM447	105 3RD AVE
BM447	105 3RD AVE

BM447	105 3RD AVE
BM447	105 3RD AVE
BM447	105 3RD AVE
BN448	410 CLINTON AVE/BKLYN
BN448	410 CLINTON AVE/BKLYN
BN448	410 CLINTON AVE/BKLYN
BN448	410 CLINTON AVE/BKLYN
BN448	410 CLINTON AVE/BKLYN
BN448	410 CLINTON AVE/BKLYN
BO449	RINALDI RECYCLING CO. INC.
BP450	125 THIRD AVENUE
BP451	125 THIRD AVENUE
BO452	RINALDI RECYCLING CO.
BQ453	APRT
BQ453	APRT
BQ453	APRT
454	141-147 LAFAYETTE AVE.
454	141-147 LAFAYETTE AVE.
454	141-147 LAFAYETTE AVE.
BQ455	620 FULTON ST.
BQ455	620 FULTON ST.
BQ455	620 FULTON ST.
BQ455	620 FULTON ST.
BQ455	620 FULTON ST.
BQ455	620 FULTON ST.
456	225 6TH AVE.
456	225 6TH AVE.
456	225 6TH AVE.
BR457	80 3RD AVE.
BR457	80 3RD AVE.
BR457	80 3RD AVE.
BR458	BETHLEHEM CHURCH TTF
BR458	BETHLEHEM CHURCH TTF
BR458	BETHLEHEM CHURCH TTF
BR458	BETHLEHEM CHURCH TTF
BS459	78 8TH AVENUE
BS459	78 8TH AVENUE
BS459	78 8TH AVENUE
460	375 VANDERBILT AVE/BKLYN
460	375 VANDERBILT AVE/BKLYN
460	375 VANDERBILT AVE/BKLYN
BT461	556 BALTIC STREET SITE
BT462	UNDERGROUND TANK
BT462	UNDERGROUND TANK
BT462	UNDERGROUND TANK

BT462 UNDERGROUND TANK
BT462 UNDERGROUND TANK
BT462 UNDERGROUND TANK
BT463 151-169 THIRD AVENUE
464 SPILL NUMBER 9804333
464 SPILL NUMBER 9804333
464 SPILL NUMBER 9804333
464 SPILL NUMBER 9804333
464 SPILL NUMBER 9804333
464 SPILL NUMBER 9804333
BS465 ROADWAY
BS465 ROADWAY
BS465 ROADWAY
BS466 91 8TH AVENUE
BS466 91 8TH AVENUE
BS466 91 8TH AVENUE
BU467 4TH & SACKETT STREET
BU467 4TH & SACKETT STREET
BU467 4TH & SACKETT STREET
468 ULANO CORP-280 BERGEN ST
468 ULANO CORP-280 BERGEN ST
468 ULANO CORP-280 BERGEN ST
468 ULANO CORP-280 BERGEN ST
469 AJR (COMMERCIAL BLDG.)
469 AJR (COMMERCIAL BLDG.)
469 AJR (COMMERCIAL BLDG.)
470 191 ST JAMES PL.
470 191 ST JAMES PL.
470 191 ST JAMES PL.
BU471 HESS STATION 32530
BU471 HESS STATION 32530
BU471 HESS STATION 32530
BU471 HESS STATION 32530
BU471 HESS STATION 32530
BU471 HESS STATION 32530
BU471 HESS STATION 32530
BU471 HESS STATION 32530
BU471 HESS STATION 32530
BU471 HESS STATION 32530
BU471 HESS STATION 32530
BU471 HESS STATION 32530
BU472 204 4TH AVENUE
BU472 204 4TH AVENUE
BU472 204 4TH AVENUE
BU472 204 4TH AVENUE

BV473	LOT 64,TAXBLOCK 2018
BV473	LOT 64,TAXBLOCK 2018
474	767 BERGEN STREET - DOB JOB NO. 320576658 & 320576649
475	NYCDEP
475	NYCDEP
BV476	925 ATLANTIC AVENUE
BV477	LOT 56,TAXBLOCK 2018
BV477	LOT 56,TAXBLOCK 2018
478	CON EDISON
478	CON EDISON
BW479	241 - 245 4TH AVENUE
BX480	527 GRAND AVENUE
BX481	979 PACIFIC STREET
482	INSTITUTE FOR COMMUNITY LIVING
482	INSTITUTE FOR COMMUNITY LIVING
482	INSTITUTE FOR COMMUNITY LIVING
482	INSTITUTE FOR COMMUNITY LIVING
482	INSTITUTE FOR COMMUNITY LIVING
482	INSTITUTE FOR COMMUNITY LIVING
482	INSTITUTE FOR COMMUNITY LIVING
482	INSTITUTE FOR COMMUNITY LIVING
BW483	LOT 7,TAXBLOCK 961
BW483	LOT 7,TAXBLOCK 961
BY484	LOT 6,TAXBLOCK 412
BY484	LOT 6,TAXBLOCK 412
BZ485	LOT 10,TAXBLOCK 2095
BZ485	LOT 10,TAXBLOCK 2095
BZ486	PARKING GARAGE
BZ486	PARKING GARAGE
BZ486	PARKING GARAGE
BZ486	PARKING GARAGE
CA487	LOT 49,TAXBLOCK 426
CA487	LOT 49,TAXBLOCK 426
CB488	1019-1033 FULTON STREET
489	LOT 80,TAXBLOCK 2019
489	LOT 80,TAXBLOCK 2019
489	LOT 80,TAXBLOCK 2019
489	LOT 80,TAXBLOCK 2019
489	LOT 80,TAXBLOCK 2019
BZ490	625 FULTON STREET
CB491	1035 FULTON STREET
492	FULTON WORKS
CC493	269-271 4TH AVENUE
BY494	PETROLEUM TANK CLEANERS LTD
BY494	PETROLEUM TANK CLEANERS LTD

BY494	PETROLEUM TANK CLEANERS LTD
CC495	288 4TH AVENUE
CC496	275 4TH AVE INVESTORS LLC
CC496	275 4TH AVE INVESTORS LLC
497	540 FULTON STREET
CA498	FULTON MUNICIPAL WORKS
CB499	1043 FULTON STREET
CB499	1043 FULTON STREET
CB499	1043 FULTON STREET
CB499	1043 FULTON STREET
CB499	1043 FULTON STREET
CD500	GOWANUS CANAL SITE
CD500	GOWANUS CANAL SITE
501	CON EDISON
501	CON EDISON
501	CON EDISON
501	CON EDISON
501	CON EDISON
CD502	FORMER O.Z. ELECTRICAL
CD502	FORMER O.Z. ELECTRICAL
CD502	FORMER O.Z. ELECTRICAL
CD502	FORMER O.Z. ELECTRICAL
CD502	FORMER O.Z. ELECTRICAL
503	473 PRESIDENT STREET - OFF-SITE
503	473 PRESIDENT STREET - OFF-SITE
503	473 PRESIDENT STREET - OFF-SITE
503	473 PRESIDENT STREET - OFF-SITE
503	473 PRESIDENT STREET - OFF-SITE
503	473 PRESIDENT STREET - OFF-SITE
504	1007 ATLANTIC AVENUE REDEVELOPMENT PROJECT
504	1007 ATLANTIC AVENUE REDEVELOPMENT PROJECT
504	1007 ATLANTIC AVENUE REDEVELOPMENT PROJECT
504	1007 ATLANTIC AVENUE REDEVELOPMENT PROJECT
504	1007 ATLANTIC AVENUE REDEVELOPMENT PROJECT
504	1007 ATLANTIC AVENUE REDEVELOPMENT PROJECT
505	345 STATE STREET
506	LOT 12,TAXBLOCK 2016
506	LOT 12,TAXBLOCK 2016
507	CONSTRUCTION SITE
507	CONSTRUCTION SITE
507	CONSTRUCTION SITE
507	CONSTRUCTION SITE
507	CONSTRUCTION SITE
507	CONSTRUCTION SITE
507	CONSTRUCTION SITE

507	CONSTRUCTION SITE
508	LOT 22,TAXBLOCK 2073
508	LOT 22,TAXBLOCK 2073
509	1100-1106 FULTON STREET
CE510	LOT 48,TAXBLOCK 146
CE510	LOT 48,TAXBLOCK 146
511	SUSAN MAINTENANCE
511	SUSAN MAINTENANCE
511	SUSAN MAINTENANCE
511	SUSAN MAINTENANCE
511	SUSAN MAINTENANCE
511	SUSAN MAINTENANCE
CE512	ONE WILLOUGHBY SQUARE
CE512	ONE WILLOUGHBY SQUARE
CE512	ONE WILLOUGHBY SQUARE
CE513	CON EDISON
CE513	CON EDISON
514	EXXON DIV OF CFI #70228
514	EXXON DIV OF CFI #70228
514	EXXON DIV OF CFI #70228
514	EXXON DIV OF CFI #70228
CF515	CITY POINT 3 - 138 WILLOUGHBY STREET
CF516	141 WILLOUGHBY STREET
517	CON EDISON
517	CON EDISON
517	CON EDISON
517	CON EDISON
518	385 4TH AVENUE - DOB JOB NO. NB - 310020456
CG519	DEAN FRANKLIN APARTMENTS
CG519	DEAN FRANKLIN APARTMENTS
520	1146 FULTON STREET
521	LOT 110,TAXBLOCK 2061
521	LOT 110,TAXBLOCK 2061
522	490 MYRTLE AVENUE
523	LOT 22,TAXBLOCK 145
523	LOT 22,TAXBLOCK 145
CG524	945 BERGEN STREET LLC
CG524	945 BERGEN STREET LLC
CG524	945 BERGEN STREET LLC
CG524	945 BERGEN STREET LLC
CG524	945 BERGEN STREET LLC
525	583 FRANKLIN AVENUE
526	705 FRANKLIN AVENUE
527	504 MYRTLE RESIDENTIAL
527	504 MYRTLE RESIDENTIAL

528	PATTERSON CHEMICAL CO INC
528	PATTERSON CHEMICAL CO INC
528	PATTERSON CHEMICAL CO INC
528	PATTERSON CHEMICAL CO INC
528	PATTERSON CHEMICAL CO INC
529	LOT 58,TAXBLOCK 1893
529	LOT 58,TAXBLOCK 1893
CH530	1104-1106 BEDFORD AVENUE-OER
CH530	1104-1106 BEDFORD AVENUE-OER
CH531	1104-1106 BEDFORD AVENUE

STREET	CITY	ST	ZIP	DIST
BUTLER ST (BETWEEN BOND ST AND NEVINS ST	BROOKLYN	NY	11231	3417
BUTLER ST (BETWEEN BOND ST AND NEVINS ST	BROOKLYN	NY	11231	3417
BUTLER ST (BETWEEN BOND ST AND NEVINS ST	BROOKLYN	NY	11231	3417
BUTLER ST (BETWEEN BOND ST AND NEVINS ST	BROOKLYN	NY	11231	3417
BUTLER ST (BETWEEN BOND ST AND NEVINS ST	BROOKLYN	NY	11231	3417
BUTLER ST (BETWEEN BOND ST AND NEVINS ST	BROOKLYN	NY	11231	3417
BUTLER ST (BETWEEN BOND ST AND NEVINS ST	BROOKLYN	NY	11231	3417
BUTLER ST (BETWEEN BOND ST AND NEVINS ST	BROOKLYN	NY	11231	3417
BUTLER ST (BETWEEN BOND ST AND NEVINS ST	BROOKLYN	NY	11231	3417
BUTLER ST (BETWEEN BOND ST AND NEVINS ST	BROOKLYN	NY	11231	3417
494 DEAN STREET	BROOKLYN	NY	11217	0
65 6TH AVE	BROOKLYN	NY	11217	0
65 6TH AVE	BROOKLYN	NY	11217	0
65 6TH AVE	BROOKLYN	NY	11217	0
65 6TH AVE	BROOKLYN	NY	11217	0
65 6TH AVENUE	BROOKLYN	NY	11217	0
DEAN ST/6TH AVE	BROOKLYN	NY		0
DEAN ST/6TH AVE	BROOKLYN	NY		0
DEAN ST/6TH AVE	BROOKLYN	NY		0
494 DEAN STREET	BROOKLYN	NY		0
494 DEAN STREET	BROOKLYN	NY		0
494 DEAN STREET	BROOKLYN	NY		0
494 DEAN STREET	BROOKLYN	NY		0
494 DEAN STREET	BROOKLYN	NY		0
494 DEAN STREET	BROOKLYN	NY		0
494 DEAN STREET	BROOKLYN	NY		0
494 DEAN STREET	BROOKLYN	NY		0
494 DEAN STREET	BROOKLYN	NY		0
494 DEAN STREET	BROOKLYN	NY	11217	0
491 BERGEN ST	BROOKLYN	NY	11217	0
491 BERGEN ST	BROOKLYN	NY	11217	0
491 BERGEN ST	BROOKLYN	NY	11217	0
491 BERGEN ST	BROOKLYN	NY	11217	0
491 BERGEN ST	BROOKLYN	NY	11217	0
491 BERGEN ST	BROOKLYN	NY	11217	0
491 BERGEN ST	BROOKLYN	NY	11217	0
516 BERGEN STREET	BROOKLYN	NY	11217	0
516 BERGEN STREET	BROOKLYN	NY	11217	0
516 BERGEN STREET	BROOKLYN	NY		0
516 BERGEN STREET	BROOKLYN	NY		0
516 BERGEN STREET	BROOKLYN	NY		0
534 BERGEN ST	BROOKLYN	NY	11217	8
534 BERGEN ST	BROOKLYN	NY	11217	8

534 BERGEN ST	BROOKLYN	NY	11217	8
534 BERGEN ST	BROOKLYN	NY	11217	8
257 FLATBUSH AVE	BROOKLYN	NY		62
257 FLATBUSH AVE	BROOKLYN	NY		62
257 FLATBUSH AVE	BROOKLYN	NY		62
521 DEAN ST	BROOKLYN	NY		85
521 DEAN ST	BROOKLYN	NY		85
521 DEAN ST	BROOKLYN	NY		85
521 DEAN ST	BROOKLYN	NY	11217	85
OPP. OF 521 DEAN ST.	BROOKLYN	NY		85
OPP. OF 521 DEAN ST.	BROOKLYN	NY		85
OPP. OF 521 DEAN ST.	BROOKLYN	NY		85
521 DEAN ST	BROOKLYN	NY	11217	85
99 ST MARKS AVE	BROOKLYN	NY		94
99 ST MARKS AVE	BROOKLYN	NY		94
99 ST MARKS AVE	BROOKLYN	NY		94
259 FLATBUSH AVE	BROOKLYN	NY	11217	99
37 6TH AVENUE	BROOKLYN	NY	11217	120
111 ST MARKS AVE	BROOKLYN	NY	11217	125
111 ST MARKS AVE	BROOKLYN	NY	11217	125
111 ST MARKS AVE	BROOKLYN	NY	11217	125
111 ST MARKS AVE	BROOKLYN	NY	11217	125
555 DEAN STREET	BROOKLYN	NY		137
555 DEAN STREET	BROOKLYN	NY		137
555 DEAN STREET	BROOKLYN	NY		137
FLATBUSH AVE & 6TH AVE	BROOKLYN	NY	11217	138
FLATBUSH AVE & 6TH AVE	BROOKLYN	NY		138
FLATBUSH AVE AND 6 AVE	NEW YORK	NY		139
FLATBUSH AVE AND 6 AVE	NEW YORK	NY		139
FLATBUSH AVE AND 6 AVE	NEW YORK	NY		139
FLATBUSH AV/ AVE 6	BROOKLYN	NY		139
FLATBUSH AV/ AVE 6	BROOKLYN	NY		139
FLATBUSH AV/ AVE 6	BROOKLYN	NY		139
FLATBUSH AVE/6TH AVE	BROOKLYN	NY		139
FLATBUSH AVE/6TH AVE	BROOKLYN	NY		139
FLATBUSH AVE/6TH AVE	BROOKLYN	NY		139
23 ST 6 AVE	BROOKLYN	NY	11201	166
23 ST 6 AVE	BROOKLYN	NY	11201	166
SAINT MARKS AVE & FLATBUSH AVE	BROOKLYN	NY	11226	191
ST. MARKS AVE & FLATBUSH AVE	BROOKLYN	NY	11217	191
FLATBUSH AVE AND ST MARKS AVE	BROOKLYN	NY		191
FLATBUSH AVE AND ST MARKS AVE	BROOKLYN	NY		191
FLATBUSH AVE AND ST MARKS AVE	BROOKLYN	NY		191
SAINT MARKS AVE & FLATBUSH AVE	BROOKLYN	NY	11226	191
SAINT MARKS AVE & FLATBUSH AVE	BROOKLYN	NY	11226	191

SAINT MARKS AVE & FLATBUSH AVE	BROOKLYN	NY	11226	191
SAINT MARKS AVE & FLATBUSH AVE	BROOKLYN	NY	11226	191
SAINT MARKS AVE & FLATBUSH AVE	BROOKLYN	NY	11226	191
24 E 6TH AVE	BROOKLYN	NY	11231	191
24 6TH AVE	BROOKLYN	NY	11217	191
119 ST MARKS AVE	BROOKLYN	NY	11217	192
119 ST MARKS AVE	BROOKLYN	NY	11217	192
119 ST MARKS AVE	BROOKLYN	NY	11217	192
119 ST MARKS AVE	BROOKLYN	NY	11217	192
FLATBUSH AVE	BROOKLYN	NY		193
FLATBUSH AVE	BROOKLYN	NY		193
FLATBUSH AVE	BROOKLYN	NY		193
FLATBUSH AVENUE	BROOKLYN	NY		193
FLATBUSH AVENUE	BROOKLYN	NY		193
FLATBUSH AVENUE	BROOKLYN	NY		193
FLATBUSH AVENUE	BROOKLYN	NY		193
FLATBUSH AVENUE	BROOKLYN	NY		193
FLATBUSH AVENUE	BROOKLYN	NY		193
FLATBUSH AVE & CLARKSON	BROOKLYN	NY		193
FLATBUSH AVE & CLARKSON	BROOKLYN	NY		193
FLATBUSH AVE & CLARKSON	BROOKLYN	NY		193
FLATBUSH AVE	BROOKLYN	NY		193
FLATBUSH AVE	BROOKLYN	NY		193
FLATBUSH AVE	BROOKLYN	NY		193
FLATBUSH AVENUE	BROOKLYN	NY		193
FLATBUSH AVENUE	BROOKLYN	NY		193
FLATBUSH AVENUE	BROOKLYN	NY		193
FLATBUSH AVE.	BROOKLYN	NY		193
FLATBUSH AVE.	BROOKLYN	NY		193
FLATBUSH AVE.	BROOKLYN	NY		193
FLATBUSH AVE.	BROOKLYN	NY		193
FLATBUSH AVE.	BROOKLYN	NY		193
FLATBUSH AVE.	BROOKLYN	NY		193
236 FLATBUSH AVE	BROOKLYN	NY	11217	193
236 FLATBUSH AVE	BROOKLYN	NY	11217	193
236 FLATBUSH AVE	BROOKLYN	NY	11217	193
236 FLATBUSH AVE	BROOKLYN	NY	11217	193
236 FLATBUSH AVENUE	BROOKLYN	NY	11217	193
473 DEAN ST	BROOKLYN	NY		195
473 DEAN ST	BROOKLYN	NY		195
473 DEAN ST	BROOKLYN	NY		195
473 DEAN ST	BROOKLYN	NY		195
473 DEAN ST	BROOKLYN	NY		195
473 DEAN ST	BROOKLYN	NY		195
76 6TH AVE/FLATBUSH	BROOKLYN	NY		195

76 6TH AVE/FLATBUSH	BROOKLYN	NY		195
76 6TH AVE/FLATBUSH	BROOKLYN	NY		195
IFO 237 FLATBUSH AVE	BROOKLYN	NY		195
IFO 237 FLATBUSH AVE	BROOKLYN	NY		195
IFO 237 FLATBUSH AVE	BROOKLYN	NY		195
115 ST MARKS AVE	BROOKLYN	NY		210
115 ST MARKS AVE	BROOKLYN	NY		210
115 ST MARKS AVE	BROOKLYN	NY		210
BERGEN ST & FLATBUSH AVE	BROOKLYN	NY	11217	211
BERGEN ST & FLATBUSH AVE	BROOKLYN	NY	11217	211
FLATBUSH AVE & BERGAN ST	BROOKLYN	NY	11217	211
FLATBUSH AVE & BERGAN ST	BROOKLYN	NY	11217	211
FLATBUSH AVE & BERGEN ST	BROOKLYN	NY	11217	211
PACIFIC STREET	BROOKLYN	NY		218
25 6 AVENUE	BROOKLYN	NY	11217	221
106 SAINT MARKS AVE	BROOKLYN	NY	11217	226
106 SAINT MARKS AVE	BROOKLYN	NY	11217	226
106 ST MARKS AVE	BROOKLYN	NY		226
106 ST MARKS AVE	BROOKLYN	NY		226
106 ST MARKS AVE	BROOKLYN	NY		226
106 SAINT MARKS AVE	BROOKLYN	NY	11217	226
540 CARLTON AVE	BROOKLYN	NY	11238	230
540 CARLTON AVE	BROOKLYN	NY	11238	230
540 CARLTON AVE	BROOKLYN	NY	11238	230
540 CARLTON AVE	BROOKLYN	NY	11238	230
540 CARLTON AVE	BROOKLYN	NY	11238	230
554 CARLTON AVE	BROOKLYN	NY	11238	231
554 CARLTON AVE	BROOKLYN	NY	11238	231
554 CARLTON AVE	BROOKLYN	NY	11238	231
554 CARLTON AVE	BROOKLYN	NY	11238	231
700 PACIFIC ST	BROOKLYN	NY	11217	249
700 PACIFIC ST	BROOKLYN	NY	11217	249
700 PACIFIC STREET	BROOKLYN	NY	11217	249
700 PACIFIC STREET	BROOKLYN	NY	11217-0000	249
700 PACIFIC STREET	BROOKLYN	NY	11217-0000	249
700 PACIFIC STREET	BROOKLYN	NY	11217-0000	249
700 PACIFIC STREET	BROOKLYN	NY	11217-0000	249
700 PACIFIC STREET	BROOKLYN	NY	11217-0000	249
700 PACIFIC STREET	BROOKLYN	NY	11217	249
670 PACIFIC ST	BROOKLYN	NY	11217	251
670 PACIFIC ST	BROOKLYN	NY	11217	251
670-678 PACIFIC STREET	BROOKLYN	NY	11217	251
670 PACIFIC STREET	BROOKLYN	NY		251
674 PACIFIC STREET	BROOKLYN	NY		251
78 ST MARKS AVE	BROOKLYN	NY	11217	261

78 ST MARKS AVE	BROOKLYN	NY	11217	261
718 PACIFIC ST TM 1112	BROOKLYN	NY	11201	265
698-718 PACIFIC ST	BROOKLYN	NY		266
698-718 PACIFIC ST	BROOKLYN	NY		266
698-718 PACIFIC ST	BROOKLYN	NY		266
698 PACIFIC ST	BROOKLYN	NY	11231	266
698 PACIFIC ST	BROOKLYN	NY	11217	266
698 PACIFIC ST	BROOKLYN	NY	11217	266
698 PACIFIC ST	BROOKLYN	NY	11217	266
698 PACIFIC ST	BROOKLYN	NY	11217	266
698 PACIFIC ST	BROOKLYN	NY	11217	266
698 PACIFIC ST	BROOKLYN	NY	11217	266
684 PACIFIC ST	BROOKLYN	NY	11217	266
678 PACIFIC STREET	BROOKLYN	NY		267
678 PACIFIC STREET	BROOKLYN	NY		267
678 PACIFIC STREET	BROOKLYN	NY		267
666 PACIFIC ST	BROOKLYN	NY	11217	268
666 PACIFIC ST	BROOKLYN	NY	11217	268
666 PACIFIC ST	BROOKLYN	NY	11217-2109	268
666 PACIFIC ST	BROOKLYN	NY	11217	268
666 PACIFIC ST	BROOKLYN	NY	11217	268
666 PACIFIC ST	BROOKLYN	NY	11217	268
666 PACIFIC ST	BROOKLYN	NY	11217	268
666 PACIFIC ST	BROOKLYN	NY	11217	268
662 PACIFIC STREET	BROOKLYN	NY		268
626 PACIFIC ST	BROOKLYN	NY		268
626 PACIFIC ST	BROOKLYN	NY		268
626 PACIFIC ST	BROOKLYN	NY		268
248 FLATBUSH AVENUE	BROOKLYN	NY	11217	283
248 FLATBUSH AVENUE	BROOKLYN	NY	11217	283
248 FLATBUSH AVE	BROOKLYN	NY	11217	283
248 FLATBUSH AVE	BROOKLYN	NY	11217	283
248 FLATBUSH AVE	BROOKLYN	NY	11217	283
248 FLATBUSH AVE	BROOKLYN	NY	11217	283
248 FLATBUSH AVE	BROOKLYN	NY	11217	283
248 FLATBUSH AVE	BROOKLYN	NY	11217	283
248 FLATBUSH AVE	BROOKLYN	NY	11217	283
248 FLATBUSH AVE	BROOKLYN	NY	11217	283
INF/O 698 PACIFIC ST	BROOKLYN	NY		285
INF/O 698 PACIFIC ST	BROOKLYN	NY		285
INF/O 698 PACIFIC ST	BROOKLYN	NY		285
467-469 DEAN STREET	BROOKLYN	NY	11217	285
6TH AVE & ST MARKS AVE	BROOKLYN	NY	11217	285
6TH AVE & ST MARKS AVE	BROOKLYN	NY	11217	285
6TH AVE & ST MARKS AVE	BROOKLYN	NY	11217	285

225 FLATBUSH AVE	BROOKLYN	NY	11217	294
225 FLATBUSH AVE	BROOKLYN	NY	11217	294
ST MARKS AV & FLATBUSH AV	BROOKLYN	NY		294
ST MARKS AV & FLATBUSH AV	BROOKLYN	NY		294
ST MARKS AV & FLATBUSH AV	BROOKLYN	NY		294
DEAN ST & CARLTON AVE	BROOKLYN	NY		298
DEAN ST & CARLTON AVE	BROOKLYN	NY		298
DEAN ST & CARLTON AVE	BROOKLYN	NY		298
752 PACIFIC STREET	BROOKLYN	NY		300
752 PACIFIC STREET	BROOKLYN	NY		300
752 PACIFIC STREET	BROOKLYN	NY		300
752 PACIFIC ST	BROOKLYN	NY	11238	300
752 PACIFIC ST	BROOKLYN	NY	11238	300
752 PACIFIC ST	BROOKLYN	NY	11238	300
752 PACIFIC ST	BROOKLYN	NY	11238	300
754 PACIFIC STREET	BROOKLYN	NY	11238	304
754 PACIFIC ST	BROOKLYN	NY	11238	304
754 PACIFIC ST	BROOKLYN	NY	11238	304
578 CARLTON AVE	BROOKLYN	NY	11205	304
578 CARLTON AVE	BROOKLYN	NY	11205	304
578 CARLTON AVE	BROOKLYN	NY	11205	304
578 CARLTON AVE	BROOKLYN	NY	11205	304
578 CARLTON AVE	BROOKLYN	NY	11205	304
287 FLATBUSH AVE	BROOKLYN	NY	11217	309
217 FLATBUSH AVE	BROOKLYN	NY		320
217 FLATBUSH AVE	BROOKLYN	NY		320
217 FLATBUSH AVE	BROOKLYN	NY		320
PACIFIC ST & 6TH AVE	BROOKLYN	NY		320
PACIFIC ST & 6TH AVE	BROOKLYN	NY		320
PACIFIC ST & 6TH AVE	BROOKLYN	NY		320
PACIFIC STREET, EAST OF 6 AVENUE	BROOKLYN	NY		322
PACIFIC STREET, EAST OF 6 AVENUE	BROOKLYN	NY		322
PACIFIC STREET, EAST OF 6 AVENUE	BROOKLYN	NY		322
133 ST MARK AVE	BROOKLYN	NY		325
BERGEN ST & CARLTON AVE	BROOKLYN	NY	11203	326
BERGEN ST 401 W OF CARLTON AVE	BROOKLYN	NY	11203	326
291 FLATBUSH AVE	BROOKLYN	NY		327
291 FLATBUSH AVE	BROOKLYN	NY		327
291 FLATBUSH AVE	BROOKLYN	NY		327
195 FLATBUSH AVENUE	NEW YORK CITY	NY		354
195 FLATBUSH AVENUE	NEW YORK CITY	NY		354
195 FLATBUSH AVENUE	NEW YORK CITY	NY		354
195 FLATBUSH AVENUE	NEW YORK CITY	NY		354
195 FLATBUSH AVENUE	NEW YORK CITY	NY		354
195 FLATBUSH AVENUE	NEW YORK CITY	NY		354

195 FLATBUSH AVENUE	NEW YORK CITY	NY		354
195 FLATBUSH AVENUE	NEW YORK CITY	NY		354
195 FLATBUSH AVENUE	NEW YORK CITY	NY		354
195 FLATBUSH AVENUE	NEW YORK CITY	NY		354
195 FLATBUSH AVENUE	NEW YORK CITY	NY		354
195 FLATBUSH AVENUE	NEW YORK CITY	NY		354
195 FLATBUSH AVENUE	NEW YORK CITY	NY		354
195 FLATBUSH AVENUE	NEW YORK CITY	NY		354
195 FLATBUSH AVENUE	NEW YORK CITY	NY		354
140 ST MARKS AVENUE	BROOKLYN	NY	11217	367
140 ST MARKS AVENUE	BROOKLYN	NY	11217	367
140 ST MARKS AVENUE	BROOKLYN	NY	11217	367
461 DEAN ST	BROOKLYN	NY	11217	377
461 DEAN ST	BROOKLYN	NY	11217	377
461 DEAN ST	BROOKLYN	NY	11217	377
461 DEAN ST	BROOKLYN	NY	11217	377
461 DEAN STREET	BROOKLYN	NY	11211	377
210 FLATBUSH AVE	BROOKLYN	NY	11217	389
210 FLATBUSH AVE	BROOKLYN	NY	11217	389
210 FLATBUSH AVE	BROOKLYN	NY	11217	389
210 FLATBUSH AVE	BROOKLYN	NY	11217	389
210 FLATBUSH AVE	BROOKLYN	NY	11217	389
535 CARLTON AVE	BROOKLYN	NY	11238	415
535 CARLTON AVE	BROOKLYN	NY	11238	415
535 CARLTON AVE	BROOKLYN	NY	11238	415
676 ATLANTIC AVENUE	BROOKLYN	NY	11217	424
676 ATLANTIC AVENUE	BROOKLYN	NY	11217	424
PACIFIC ST & CARLTON AVE	BROOKLYN	NY	11238	432
PACIFIC ST & CARLTON AVE	BROOKLYN	NY	11215	432
PACIFIC ST & CARLTON AVE	BROOKLYN	NY	11238	432
PACIFIC ST & CARLTON AVE	BROOKLYN	NY	11215	432
PACIFIC ST & CARLTON AVE	BROOKLYN	NY	11215	432
PACIFIC ST & CARLTON AVE	BROOKLYN	NY	11215	432
PACIFIC ST & CARLTON AVE	BROOKLYN	NY	11215	432
PACIFIC ST & CARLTON AVE	BROOKLYN	NY	11238	432
PACIFIC ST & CARLTON AVE	BROOKLYN	NY	11238	432
PACIFIC ST & CARLTON AVE	BROOKLYN	NY	11238	432
PACIFIC ST & CARLTON AVE	BROOKLYN	NY	11238	432
PACIFIC ST & CARLTON AVE	BROOKLYN	NY	11238	432
PACIFIC ST & CARLTON AVE	BROOKLYN	NY	11238	432
PACIFIC ST & CARLTON AVE	BROOKLYN	NY	11238	432
PACIFIC ST/CARLTON AV	BROOKLYN	NY		434
PACIFIC ST/CARLTON AV	BROOKLYN	NY		434
PACIFIC ST/CARLTON AV	BROOKLYN	NY		434
127 PROSPECT PLACE - APT 1	BROOKLYN	NY	11217	454

127 PROSPECT PLACE - APT 1	BROOKLYN	NY	11217	454
127 PROSPECT PLACE - APT 1	BROOKLYN	NY	11217	454
129 PROSPECT PL	BROOKLYN	NY	11217	462
499 CARLTON AVE	BROOKLYN	NY	11238	469
200 FLATBUSH AVE	BROOKLYN	NY	11217	469
131 PROSPECT PL	BROOKLYN	NY	11217	472
195 FLATBUSH AVE	BROOKLYN	NY		473
195 FLATBUSH AVE	BROOKLYN	NY		473
195 FLATBUSH AVE	BROOKLYN	NY		473
195 FLATBUSH AVE	BROOKLYN	NY		473
195 FLATBUSH AVE	BROOKLYN	NY		473
195 FLATBUSH AVE	BROOKLYN	NY		473
195 FLATBUSH AVE	BROOKLYN	NY		473
195 FLATBUSH AVE	BROOKLYN	NY		473
195 FLATBUSH AVE	BROOKLYN	NY		473
195 FLATBUSH AVE	BROOKLYN	NY		473
195 FLATBUSH AVE	BROOKLYN	NY		473
195 FLATBUSH AVE	BROOKLYN	NY		473
195 FLATBUSH AVE	BROOKLYN	NY		473
195 FLATBUSH AVE	BROOKLYN	NY		473
195 FLATBUSH AVE	BROOKLYN	NY		473
195 FLATBUSH AVE	BROOKLYN	NY		473
FLATBUSH AVE & DEAN ST	BROOKLYN	NY		482
FLATBUSH AVE & DEAN ST	BROOKLYN	NY		482
FLATBUSH AVE & DEAN ST	BROOKLYN	NY		482
DEAN ST & FLATBUSH AVE	BROOKLYN	NY	11201	482
FLATBUSH AV & DEAN ST	BROOKLYN	NY		482
FLATBUSH AV & DEAN ST	BROOKLYN	NY		482
FLATBUSH AV & DEAN ST	BROOKLYN	NY		482
PROSPECT PLACE AND FLATBUSH AVE	BROOKLYN	NY		485
PROSPECT PLACE AND FLATBUSH AVE	BROOKLYN	NY		485
PROSPECT PLACE AND FLATBUSH AVE	BROOKLYN	NY		485
DEAN ST/ FLATBUSH AVE	BROOKLYN	NY		488
DEAN ST/ FLATBUSH AVE	BROOKLYN	NY		488
DEAN ST/ FLATBUSH AVE	BROOKLYN	NY		488
196 FLATBUSH AVE	BROOKLYN	NY	11217	495
196 FLATBUSH AVE	BROOKLYN	NY	11217	495
196A FLATBUSH AVENUE	BROOKLYN	NY	11217	495
583 DEAN ST	BROOKLYN	NY	11238	497
583 DEAN ST	BROOKLYN	NY	11238	497
583 DEAN ST	BROOKLYN	NY	11238	497
592 DEAN ST	BROOKLYN	NY		497
700 ATLANTIC AVE	BROOKLYN	NY	11217	510
55 PROSPECT PLACE	BROOKLYN	NY		513
55 PROSPECT PLACE	BROOKLYN	NY		513
55 PROSPECT PLACE	BROOKLYN	NY		513

ATLANTIC AVE/SO OXFORD ST	BROOKLYN	NY		517
ATLANTIC AVE/SO OXFORD ST	BROOKLYN	NY		517
ATLANTIC AVE/SO OXFORD ST	BROOKLYN	NY		517
ATLANTIC AVE/SO OXFORD ST	BROOKLYN	NY		517
ATLANTIC AVE/SO OXFORD ST	BROOKLYN	NY		517
ATLANTIC AVE/SO OXFORD ST	BROOKLYN	NY		517
585 DEAN ST	BROOKLYN	NY		517
92 PROSPECT PL	BROOKLYN	NY	11217	520
92 PROSPECT PL	BROOKLYN	NY	11217	520
92 PROSPECT PL	BROOKLYN	NY	11217	520
92 PROSPECT PL	BROOKLYN	NY	11217	520
445 BERGEN ST SB18192	BROOKLYN	NY	11217	521
445 BERGEN ST SB18192	BROOKLYN	NY	11217	521
445 BERGEN ST SB18196	BROOKLYN	NY	11217	521
445 BERGEN ST SB18196	BROOKLYN	NY	11217	521
445 BERGEN ST SB18192	BROOKLYN	NY	11217	521
445 BERGEN ST SB18192	BROOKLYN	NY	11217	521
445 BERGEN ST SB18192	BROOKLYN	NY	11217	521
445 BERGEN ST SB18196	BROOKLYN	NY	11217	521
ATLANTIC AVE/6TH AVE	BROOKLYN	NY		523
ATLANTIC AVE/6TH AVE	BROOKLYN	NY		523
ATLANTIC AVE/6TH AVE	BROOKLYN	NY		523
82 PROSPECT PK SW	BROOKLYN	NY	11218	525
82 PROSPECT PK SW	BROOKLYN	NY	11218	525
82 PROSPECT PK SW	BROOKLYN	NY	11218	525
126 PROSPECT PL	BROOKLYN	NY		544
126 PROSPECT PL	BROOKLYN	NY		544
126 PROSPECT PL	BROOKLYN	NY		544
594 DEAN ST	BROOKLYN	NY	11238	560
594 DEAN ST	BROOKLYN	NY	11238	560
594 DEAN ST	BROOKLYN	NY	11238	560
594 DEAN ST	BROOKLYN	NY	11217	560
594 DEAN ST	BROOKLYN	NY	11217	560
594 DEAN ST	BROOKLYN	NY	11217	560
740 ATLANTIC AVE	BROOKLYN	NY	112172106	574
740 ATLANTIC AVE	BROOKLYN	NY	112172106	574
740 ATLANTIC AVE	BROOKLYN	NY	112172106	574
740 ATLANTIC AVE	BROOKLYN	NY	112172106	574
740 ATLANTIC AVE	BROOKLYN	NY	112172106	574
740 ATLANTIC AVE	BROOKLYN	NY	112172106	574
740 ATLANTIC AVE	BROOKLYN	NY	112172106	574
740 ATLANTIC AVE	BROOKLYN	NY		574
740 ATLANTIC AVE	BROOKLYN	NY		574
740 ATLANTIC AVE	BROOKLYN	NY		574
740 ATLANTIC AVE	BROOKLYN	NY		574

740 ATLANTIC AVE	BROOKLYN	NY		574
740 ATLANTIC AVE	BROOKLYN	NY		574
740 ATLANTIC AVE	BROOKLYN	NY		574
740 ATLANTIC AVE	BROOKLYN	NY		574
740 ATLANTIC AVE	BROOKLYN	NY		574
740 ATLANTIC AVE	BROOKLYN	NY	11217	574
620 ATLANTIC AVENUE	BROOKLYN	NY	11217	577
620 ATLANTIC AVENUE	BROOKLYN	NY	11217	577
620 ATLANTIC AVENUE	BROOKLYN	NY	11217	577
620 ATLANTIC AVENUE	BROOKLYN	NY	11217	577
620 ATLANTIC AVENUE	BROOKLYN	NY	11217	577
620 ATLANTIC AVENUE	BROOKLYN	NY	11217	577
620 ATLANTIC AVENUE	BROOKLYN	NY	11217	577
620 ATLANTIC AVENUE	BROOKLYN	NY	11217	577
620 ATLANTIC AVENUE	BROOKLYN	NY	11217	577
620 ATLANTIC AVENUE	BROOKLYN	NY	11217	577
	BROOKLYN	NY		582
595 DEAN STREET	BROOKLYN	NY	11238	584
595 DEAN ST	BROOKLYN	NY		584
595 DEAN ST	BROOKLYN	NY		584
595 DEAN ST	BROOKLYN	NY		584
595 DEAN ST	BROOKLYN	NY		584
595 DEAN ST	BROOKLYN	NY		584
595 DEAN ST	BROOKLYN	NY		584
595 DEAN ST	BROOKLYN	NY		584
595 DEAN ST	BROOKLYN	NY		584
595 DEAN ST	BROOKLYN	NY		584
487 CARLTON AVE	BROOKLYN	NY		589
487 CARLTON AVE	BROOKLYN	NY		589
487 CARLTON AVE	BROOKLYN	NY		589
750 PACIFIC ST	BROOKLYN	NY		592
750 PACIFIC ST	BROOKLYN	NY		592
750 PACIFIC ST	BROOKLYN	NY		592
315 FLATBUSH AVE	BROOKLYN	NY	11217	604
315 FLATBUSH AVE	BROOKLYN	NY	11217	604
315 FLATBUSH AVE	BROOKLYN	NY	11217	604
315 FLATBUSH AVE	BROOKLYN	NY	11217	604
448 DEAN ST	BROOKLYN	NY	11215	611
448 DEAN ST	BROOKLYN	NY	11215	611
195 FLATBUSH AVENUE	BROOKLYN	NY	11217-2124	613
195 FLATBUSH AVENUE	BROOKLYN	NY	11217-2124	613
195 FLATBUSH AVENUE	BROOKLYN	NY	11217-2124	613
195 FLATBUSH AVENUE	BROOKLYN	NY	11217-2124	613
195 FLATBUSH AVENUE	BROOKLYN	NY	11217-2124	613

195 FLATBUSH AVE	BROOKLYN	NY	11217	613
597 BERGEN STREET	BROOKLYN	NY	11238	624
5TH AVENUE NEAR DEAN ST	BROOKLYN	NY		632
5TH AVENUE NEAR DEAN ST	BROOKLYN	NY		632
5TH AVENUE NEAR DEAN ST	BROOKLYN	NY		632
446 DEAN ST	BROOKLYN	NY	11217	633
446 DEAN ST	BROOKLYN	NY	11217	633
446 DEAN ST	BROOKLYN	NY	11217	633
ATLANTIC AVE/CARLTON AVE	BROOKLYN	NY		637
ATLANTIC AVE/CARLTON AVE	BROOKLYN	NY		637
ATLANTIC AVE/CARLTON AVE	BROOKLYN	NY		637
ATLANTIC AVE/CARLTON AVE	BROOKLYN	NY		637
ATLANTIC AVE/CARLTON AVE	BROOKLYN	NY		637
ATLANTIC AVE/CARLTON AVE	BROOKLYN	NY		637
669 ATLANTIC AVENUE	BROOKLYN	NY	11217	644
321 FLATBUSH AVE	BROOKLYN	NY		648
321 FLATBUSH AVE	BROOKLYN	NY		648
321 FLATBUSH AVE	BROOKLYN	NY		648
321 FLATBUSH AVE AT 7 AVENUE	BROOKLYN	NY		648
321 FLATBUSH AVE AT 7 AVENUE	BROOKLYN	NY		648
321 FLATBUSH AVE AT 7 AVENUE	BROOKLYN	NY		648
CARLTON AVE	BROOKLYN	NY	11238	649
CARLTON AVE	BROOKLYN	NY	11238	649
CARLTON AVE	BROOKLYN	NY	11238	649
ATLANTIC & CARLTON AVE.	NEW YORK CITY	NY		649
ATLANTIC & CARLTON AVE.	NEW YORK CITY	NY		649
ATLANTIC & CARLTON AVE.	NEW YORK CITY	NY		649
31 PROSPECT PL	BROOKLYN	NY	11217	652
31 PROSPECT PL	BROOKLYN	NY	11217	652
31 PROSPECT PL	BROOKLYN	NY	11217	652
31 PROSPECT PL	BROOKLYN	NY	11217	652
713-719 ATLANTIC AVENUE	BROOKLYN	NY	11238	654
713-735 ATLANTIC AVE	BROOKLYN	NY	11217-2120	654
713-735 ATLANTIC AVE	BROOKLYN	NY	11217-2120	654
713-735 ATLANTIC AVE	BROOKLYN	NY	11217-2120	654
713-735 ATLANTIC AVE	BROOKLYN	NY	11217-2120	654
323 FLATBUSH AVE	BROOKLYN	NY	11217	654
729-735 ATLANTIC AVENUE	BROOKLYN	NY	11238	661
483 CARLTON AVENUE	BROOKLYN	NY	11238	666
483 CARLTON AVENUE	BROOKLYN	NY	11238	666
483 CARLTON AVE	BROOKLYN	NY		666
483 CARLTON AVE	BROOKLYN	NY		666
483 CARLTON AVE	BROOKLYN	NY		666
483 CARLTON AVE	BROOKLYN	NY		666
483 CARLTON AVE	BROOKLYN	NY		666

483 CARLTON AVE	BROOKLYN	NY		666
483 CARLTON AVE	BROOKLYN	NY		666
483 CARLTON AVE	BROOKLYN	NY		666
483 CARLTON AVE	BROOKLYN	NY		666
610 DEAN ST	NEW YORK	NY	11238	670
6TH AVE OVER LIRR ATLANTIC AVE	BROOKLYN	NY	11217	672
601 BERGEN STREET	BROOKLYN	NY	11238	676
601 BERGEN STREET	BROOKLYN	NY	11238	676
601 BERGEN STREET	BROOKLYN	NY	11238	676
601 BERGEN STREET	BROOKLYN	NY	11238	676
601 BERGEN STREET	BROOKLYN	NY	11238	676
601 BERGEN ST.	BROOKLYN	NY	11238	676
601 BERGEN ST.	BROOKLYN	NY	11238	676
601 BERGEN ST.	BROOKLYN	NY	11238	676
601 BERGEN ST.	BROOKLYN	NY	11238	676
601 BERGEN ST.	BROOKLYN	NY	11238	676
601 BERGEN ST.	BROOKLYN	NY	11238	676
601 BERGEN ST.	BROOKLYN	NY	11238	676
601 BERGEN ST.	BROOKLYN	NY	11238	676
601 BERGEN ST.	BROOKLYN	NY	11238	676
601 BERGEN ST.	BROOKLYN	NY	11238	676
601 BERGEN STREET	BROOKLYN	NY	11238	676
20 ST MARKS AVE	BROOKLYN	NY	11217	682
20 ST MARKS AVE	BROOKLYN	NY	11217	682
20 ST MARKS AVE	BROOKLYN	NY	11217	682
20 ST MARKS AVE	BROOKLYN	NY	11217	682
CUMBERLAND AVENUE & ATLANTIC AVENUE	BROOKLYN	NY	11217	685
145 PARK PLACE	BROOKLYN	NY	11217	692
159 PROSPECT PL	BROOKLYN	NY	11238	695
159 PROSPECT PL	BROOKLYN	NY	11238	695
159 PROSPECT PL	BROOKLYN	NY	11238	695
159 PROSPECT PL	BROOKLYN	NY	11238	695
7TH AVE & FLATBUSH AVE	BROOKLYN	NY	11203	697
7TH AVE & FLATBUSH AVE	BROOKLYN	NY	11203	697
7TH AVE & FLATBUSH AVE	BROOKLYN	NY	11203	697
7TH AVE & FLATBUSH AVE	BROOKLYN	NY	11203	697
7TH AVE & FLATBUSH AVE	BROOKLYN	NY	11203	697
300 FLATBUSH AVE/ 7TH AVE	BROOKLYN	NY		705
300 FLATBUSH AVE/ 7TH AVE	BROOKLYN	NY		705
300 FLATBUSH AVE/ 7TH AVE	BROOKLYN	NY		705
FLATBUSH AVE & 7TH AVE	BROOKLYN	NY	11217	707
FLATBUSH AVE & 7TH AVE	BROOKLYN	NY	11217	707
FLATBUSH AVE & 7TH AVE	BROOKLYN	NY	11201	707
FLATBUSH AVE & 7TH AVE	BROOKLYN	NY	11201	707

FLATBUSH AVE & 7TH AVE	BROOKLYN	NY	11201	707
32 5TH AVE & DEAN ST	BROOKLYN	NY	11215	721
32 5TH AVE & DEAN ST	BROOKLYN	NY	11215	721
5TH AVE & DEAN ST	BROOKLYN	NY	11217	724
5TH AVE & DEAN ST	BROOKLYN	NY	11217	724
5TH AVE & DEAN ST	BROOKLYN	NY	11217	724
5TH AVE & DEAN ST	BROOKLYN	NY	11217	724
628 CARLTON AVE	BROOKLYN	NY	11238	725
628 CARLTON AVE	BROOKLYN	NY	11238	725
628 CARLTON AVE	BROOKLYN	NY	11238	725
628 CARLTON AVE	BROOKLYN	NY	11238	725
628 CARLTON AVE	BROOKLYN	NY	11238	725
67 PARK PL	BROOKLYN	NY	11217	740
67 PARK PL	BROOKLYN	NY	11217	740
67 PARK PL	BROOKLYN	NY	11217	740
67 PARK PL	BROOKLYN	NY	11217	740
67 PARK PL	BROOKLYN	NY	11217	740
15 PROSPECT PL	BROOKLYN	NY	11217	765
15 PROSPECT PL	BROOKLYN	NY	11217	765
15 PROSPECT PL	BROOKLYN	NY	11217	765
120 PARK PL	BROOKLYN	NY	11201	788
120 PARK PL	BROOKLYN	NY	11201	788
7TH AVENUE & PARK PLACE	BROOKLYN	NY	11238-0000	805
7TH AVENUE & PARK PLACE	BROOKLYN	NY	11238-0000	805
7TH AVENUE & PARK PLACE	BROOKLYN	NY	11238-0000	805
7TH AVE & PARK PL	BROOKLYN	NY	11207	805
7TH AVE & PARK PL	BROOKLYN	NY	11207	805
7TH AVE & PARK PL	BROOKLYN	NY	11207	805
611 BERGEN ST	BROOKLYN	NY	11238	814
202 S OXFORD ST	BROOKLYN	NY	11217	822
634 DEAN ST	BROOKLYN	NY	11238	824
634 DEAN ST	BROOKLYN	NY	11238	824
634 DEAN ST	BROOKLYN	NY	11238	824
62 PARK PL	BROOKLYN	NY	11217	826
62 PARK PL	BROOKLYN	NY	11217	826
62 PARK PLACE	BROOKLYN	NY	11217	826
62 PARK PL	BROOKLYN	NY	11217-3208	826
170 PROSPECT PLACE	BROOKLYN	NY	11238	833
FO 170 PROSPECT PL	BROOKLYN	NY	11238	833
170 PRSOPECT PL	BROOKLYN	NY	11238	833
622 ATLANTIC AVENUE	BROOKLYN	NY		836
622 ATLANTIC AVENUE	BROOKLYN	NY		836
622 ATLANTIC AVENUE	BROOKLYN	NY		836
622 ATLANTIC AVENUE	BROOKLYN	NY		836
613 BERGEN ST	BROOKLYN	NY	11238	837

613 BERGEN ST	BROOKLYN	NY	11238	837
613 BERGEN ST	BROOKLYN	NY	11238	837
330 FLATBUSH AVE	BROOKLYN	NY	11217	837
5TH AVE & ST MARKS AV	BROOKLYN	NY	11215	846
5TH AVE & ST MARKS AVE	BROOKLYN	NY	11215	846
5TH AVE & ST MARKS AVE	BROOKLYN	NY	11215	846
470 CARLTON AVE	BROOKLYN	NY	11238	858
FLATBUSH AVE & PARK PLACE	BROOKLYN	NY	11225	862
800 PACIFIC ST	BROOKLYN	NY	11238-3006	866
800 PACIFIC ST	BROOKLYN	NY	11238-3006	866
800 PACIFIC STREET	BROOKLYN	NY	11238	866
800 PACIFIC STREET	BROOKLYN	NY	11238	866
PACIFIC ST & FLATBUSH AVE MH12	BROOKLYN	NY	11273	867
174 PROSPECT PL	BROOKLYN	NY	11238	869
174 PROSPECT PL	BROOKLYN	NY	11238	869
174 PROSPECT PLACE	BROOKLYN	NY		869
174 PROSPECT PLACE	BROOKLYN	NY		869
174 PROSPECT PLACE	BROOKLYN	NY		869
174 PROSPECT PL	BROOKLYN	NY	11238	869
66 5TH AVE	BROOKLYN	NY	11217	885
68 5 AV	BROOKLYN	NY	11215	891
68 5TH AVE	BROOKLYN	NY	11215	891
85 STERLING PL	BROOKLYN	NY	11217	897
85 STERLING PL	BROOKLYN	NY	11217	897
85 STERLING PL	BROOKLYN	NY	11217	897
85 STERLING PL	BROOKLYN	NY	11217	897
85 STERLING PL	BROOKLYN	NY	11217	897
PARK PL & CARLTON AVE	BROOKLYN	NY	11217	904
PARK RD & CARLTON AVE	BROOKLYN	NY	11217	904
PARK PL & CARLTON AVE	BROOKLYN	NY	11217	904
PARK PL & CARLTON AVE	BROOKLYN	NY	11217	904
180 PROSPECT PLACE	BROOKLYN	NY	11238	911
131 6TH AVENUE & SIXTH	BROOKLYN	NY	11217	913
111 STERLING PL	BROOKLYN	NY	11217	928
111 STERLING PL	BROOKLYN	NY	11217	928
111 STERLING PL	BROOKLYN	NY	11217	928
111 STERLING PL	BROOKLYN	NY	11217	928
645 DEAN ST	BROOKLYN	NY	11238	931
645 DEAN ST	BROOKLYN	NY	11238	931
645 DEAN ST	BROOKLYN	NY	11238	931
409 BERGEN ST	BROOKLYN	NY	11217	936
409 BERGEN ST	BROOKLYN	NY	11217	936
409 BERGEN ST	BROOKLYN	NY	11217	936
409 BERGEN ST	BROOKLYN	NY	11217	936
409 BERGEN ST	BROOKLYN	NY	11217	936

409 BERGEN ST	BROOKLYN	NY	11217	936
ATLANTIC AVE AT CARLTON	BROOKLYN	NY		941
ATLANTIC AVE AT CARLTON	BROOKLYN	NY		941
ATLANTIC AVE AT CARLTON	BROOKLYN	NY		941
186 PROSPECT PLACE	BROOKLYN	NY	11238	957
181 PARK PL	BROOKLYN	NY	11238	959
181 PARK PL	BROOKLYN	NY	11238	959
WARREN ST & 5TH AVE	BROOKLYN	NY	11236	960
WARREN ST & 5TH AVE	BROOKLYN	NY	11236	960
312 FLATBUSH AVE	BROOKLYN	NY	11238	968
312 FLATBUSH AVE	BROOKLYN	NY	11238	968
312 FLATBUSH AVE	BROOKLYN	NY	11238	968
312 FLATBUSH AVE	BROOKLYN	NY	11238	968
648 DEAN STREET OPP OF	BROOKLYN	NY	11223	969
648 DEAN STREET OPP OF	BROOKLYN	NY	11223	969
648 DEAN ST	BROOKLYN	NY	11223	969
405 BERGEN ST	BROOKLYN	NY	11217	974
405 BERGEN ST	BROOKLYN	NY	11217	974
405 BERGEN ST	BROOKLYN	NY	11217	974
405 BERGEN ST	BROOKLYN	NY	11217	974
405 BERGEN ST	BROOKLYN	NY	11217	974
614 BERGEN ST	BROOKLYN	NY	11238	977
11-19 PARK PL	BROOKLYN	NY	11201	981
89 5TH AVE	NEW YORK	NY	11217	984
28 PARK PL	BROOKLYN	NY	11217	987
28 PARK PL	BROOKLYN	NY	11217	987
15 7TH AVE	BROOKLYN	NY	11205	992
15 7TH AVE	BROOKLYN	NY	11205	992
179 FLATBUSH AVE	BROOKLYN	NY	11217	1009
98 STERLING PL	BROOKLYN	NY	11201	1016
98 STERLING PL	BROOKLYN	NY	11201	1016
95 FIFTH AVENUE	NEW YORK	NY	11217	1025
96 STERLING PLACE	BROOKLYN	NY	11217	1027
182 PARK PL	BROOKLYN	NY	11201	1039
625 ATLANTIC AVE	BROOKLYN	NY	11217	1055
625 ATLANTIC AVE	BROOKLYN	NY	11217	1055
625 ATLANTIC AVE	BROOKLYN	NY	11217	1055
625 ATLANTIC AVE	BROOKLYN	NY	11217	1055
195 PARK PL	BROOKLYN	NY	11238	1058
195 PARK PL	BROOKLYN	NY	11238	1058
195 PARK PL	BROOKLYN	NY	11238	1058
195 PARK PL	BROOKLYN	NY	11238	1058
510 CLERMONT AVENUE	BROOKLYN	NY	11238	1059
510 CLERMONT AVE	BROOKLYN	NY	11224	1059
510 CLERMONT AVE	BROOKLYN	NY	11224	1059

510 CLERMONT AVE	BROOKLYN	NY	11224	1059
170 S PORTLAND AVE	BROOKLYN	NY	11217	1060
410 BERGEN ST	BROOKLYN	NY	11233	1070
201 ST MARKS AVE	BROOKLYN	NY	11238-3402	1071
200 PROSPECT PL	BROOKLYN	NY	11238	1076
200 PROSPECT PL	BROOKLYN	NY	11238	1076
200 PROSPECT PL	BROOKLYN	NY	11238	1076
200 PROSPECT PL	BROOKLYN	NY	11238	1076
96 5TH AV	BROOKLYN	NY	11217	1078
96 FIFTH AVENUE	NEW YORK	NY	11217	1078
OPP 446 CARLTON AV	BROOKLYN	NY	11238	1078
172 S OXFORD ST	BROOKLYN	NY	11217	1087
104 5TH AV	BROOKLYN	NY	11217	1131
ATLANTIC AVE NEAR FLATBUSH	BROOKLYN	NY	11201	1133
ATLANTIC AVE NEAR FLATBUSH	BROOKLYN	NY	11201	1133
105 5TH AVE	BROOKLYN	NY	11217	1141
105 5TH AVE	BROOKLYN	NY	11217	1141
105 5 AV	BROOKLYN	NY	11217	1141
208 PROSPECT PL	BROOKLYN	NY	11238	1147
208 PROSPECT PL	BROOKLYN	NY	11238	1147
208 PROSPECT PL	BROOKLYN	NY	11238	1147
542-544 VANDERBILT AVENUE	BROOKLYN	NY	11238	1149
540 VANDERBILT AVENUE	BROOKLYN	NY		1153
206 PARK PL	KINGS	NY	11238	1162
206 PARK PL	KINGS	NY	11238	1162
207 PARK PL	BROOKLYN	NY	11238	1170
207 PARK PL	BROOKLYN	NY	11238	1170
207 PARK PL	BROOKLYN	NY	11238	1170
207 PARK PL	BROOKLYN	NY	11238	1170
213 PROSPECT PL ACE	BROOKLYN	NY	11238	1171
213 PROSPECT PL	BROOKLYN	NY	11238	1171
326 FLATBUSH AVE	BROOKLYN	NY		1174
326 FLATBUSH	BROOKLYN	NY	11238-4302	1174
326 FLATBUSH	BROOKLYN	NY	11238-4302	1174
326 FLATBUSH	BROOKLYN	NY	11238-4302	1174
326 FLATBUSH	BROOKLYN	NY	11238-4302	1174
131 ST JOHNS	BROOKLYN	NY	11217	1174
131 ST JOHNS	BROOKLYN	NY	11217	1174
475 CARLTON AVENUE	BROOKLYN	NY	11238	1175
156 STERLING PLACE	BROOKLYN	NY	11217	1176
156 STERLING PLACE	BROOKLYN	NY	11217	1176
156 STERLING PLACE	BROOKLYN	NY	11217	1176
156 STERLING PLACE	BROOKLYN	NY	11217	1176
152 STERLING PL	BROOKLYN	NY	11217	1179
152 STERLING PL	BROOKLYN	NY	11217	1179

152 STERLING PL	BROOKLYN	NY	11217	1179
152 STERLING PL	BROOKLYN	NY	11217	1179
107 ST MARKS PL	BROOKLYN	NY	11217	1179
107 ST MARKS PL	BROOKLYN	NY	11217	1179
107 ST MARKS PL	BROOKLYN	NY	11217	1179
107 ST MARKS PL	BROOKLYN	NY	11217	1179
107 ST MARKS PL	BROOKLYN	NY	11217	1179
398 BERGEN ST	BROOKLYN	NY	11201	1185
398 BERGEN ST	BROOKLYN	NY	11201	1185
550 VANDERBILT AVE	BROOKLYN	NY	11238	1188
222 ST MARKS AVE	BROOKLYN	NY	11238	1193
222 ST MARKS AVE	BROOKLYN	NY	11238	1193
153 6TH AVE	BROOKLYN	NY	11217	1193
112 ST MARKS PL	BROOKLYN	NY		1194
112 ST MARKS PL	BROOKLYN	NY		1194
112 ST MARKS PL	BROOKLYN	NY		1194
330 FLATBUSH AVE	BROOKLYN	NY	11217	1196
330 FLATBUSH AVE	BROOKLYN	NY	11217	1199
330 FLATBUSH AVE	BROOKLYN	NY	11217	1199
330 FLATBUSH AVE	BROOKLYN	NY	11217	1199
160 STERLING PL	BROOKLYN	NY	11217	1202
160 STERLING PL	BROOKLYN	NY	11217	1202
140 FLATBUSH AVE	BROOKLYN	NY	11217	1204
140 FLATBUSH AVE	BROOKLYN	NY	11217	1204
524 VANDERBILT AVENUE	BROOKLYN	NY	11238	1205
524 VANDERBUILT AVE	BROOKLYN	NY	11212	1205
524 VANDERBUILT AVE	BROOKLYN	NY	11212	1205
DEAN & VANDERBILT	BROOKLYN	NY		1208
VANDERBILT AVE & DEAN ST	BROOKLYN	NY		1208
VANDERBILT AVE & DEAN ST	BROOKLYN	NY	11238	1208
VANDERBILT AVE & DEAN ST	BROOKLYN	NY	11238	1208
VANDERBILT AVE & DEAN ST	BROOKLYN	NY	11238	1208
VANDERBILT AVE & DEAN ST	BROOKLYN	NY	11238	1208
VANDERBILT AVE & DEAN ST	BROOKLYN	NY	11238	1208
VANDERBILT AVE & DEAN ST	BROOKLYN	NY	11238	1208
VANDERBILT AVE & DEAN ST	BROOKLYN	NY	11238	1208
VANDERBILT AVE & BERGEN ST ES	BROOKLYN	NY	11201	1212
VANDERBILT AVE & BERGEN ST ES	BROOKLYN	NY	11201	1212
ATLANTIC AVENUE	BROOKLYN	NY	11238	1215
BERGEN ST & VANDERBILT	BROOKLYN	NY	11215	1215
BERGEN ST & VANDERBILT	BROOKLYN	NY	11215	1215
VANDERBILT AVE & BERGEN	BROOKLYN	NY	11238	1215
BERGEN ST & VANDERBILT	BROOKLYN	NY	11238	1215
VANDERBILT AVE & BERGEN ST	BROOKLYN	NY		1215
516 VANDERBILT AVENUE	BROOKLYN	NY	11217	1217

217 ST MARKS	BROOKLYN	NY	11238	1240
225 PARK PLACE	BROOKLYN	NY	11238	1241
218 PARK PL	BROOKLYN	NY	11238	1241
218 PARK PL	BROOKLYN	NY	11238	1241
218 PARK PL	BROOKLYN	NY	11238	1241
218 PARK PL	BROOKLYN	NY	11238	1241
VANDERBILT AVE & PACIFIC ST	BROOKLYN	NY	11238	1245
VANDERBILT AVE & PACIFIC ST	BROOKLYN	NY	11201	1245
VANDERBILT AVE & PACIFIC ST	BROOKLYN	NY	11201	1245
VANDERBILT AVE & PACIFIC ST	BROOKLYN	NY	11201	1245
VANDERBILT AVE & PACIFIC ST	BROOKLYN	NY	11201	1245
VANDERBILT AVE & PACIFIC ST	BROOKLYN	NY	11201	1245
PACIFIC ST & VANDERBILT AVE	BROOKLYN	NY	11238	1245
PACIFIC ST & VANDERBUILT ST	BROOKLYN	NY	11238	1245
PACIFIC ST & VANDERBUILT ST	BROOKLYN	NY	11238	1245
VANDERBILT AVE & PACIFIC ST	BROOKLYN	NY	11238	1245
PACIFIC ST & VANDERBILT AVE	BROOKLYN	NY	11238	1245
PACIFIC ST & VANDERBILT AVE	BROOKLYN	NY	11238	1245
PACIFIC ST & VANDERBILT AVE	BROOKLYN	NY	11238	1245
VANDERBILT AVE & PACIFIC ST	BROOKLYN	NY	11238	1245
651 BERGEN ST	BROOKLYN	NY	11238-3506	1259
651 BERGEN ST	BROOKLYN	NY	11238-3506	1259
651 BERGEN ST	BROOKLYN	NY	11238-3506	1259
651 BERGEN ST	BROOKLYN	NY	11238-3506	1259
218 PROSPECT PLACE	BROOKLYN	NY	11238	1267
607 PACIFIC STREET	NEW YORK CITY	NY		1270
607 PACIFIC STREET	BROOKLYN	NY		1270
593 VANDERBILT AVE	BROOKLYN	NY	11238	1272
593 VANDERBILT AVE	BROOKLYN	NY	11238	1272
593 VANDERBILT AVE	BROOKLYN	NY	11238	1272
142 SOUTH PORTLAND AVE.	BROOKLYN	NY	11217	1275
142-150 SOUTH PORTLAND	BROOKLYN	NY	11217	1275
142 SOUTH PORTLAND AVE.	BROOKLYN	NY	11217	1275
142-150 SOUTH PORTLAND AVE	NEW YORK CITY	NY		1275
142-150 SOUTH PORTLAND AVE	BROOKLYN	NY		1275
142-150 SOUTH PORTLAND	BROOKLYN	NY	11217	1275
F/O 585 VANDERBILT AVE	BROOKLYN	NY	11238-0000	1277
F/O 585 VANDERBILT AVE	BROOKLYN	NY	11238-0000	1277
585 VANDERBILT AVENUE	BROOKLYN	NY	11238	1277
OPP 575 VANDERBILT AVE	BROOKLYN	NY	11201	1283
227 PARK PL	BROOKLYN	NY	11238	1292
227 PARK PL	BROOKLYN	NY	11238	1292
227 PARK PL	BROOKLYN	NY	11238	1292
227 PARK PL	BROOKLYN	NY	11238	1292
227 PARK PL	BROOKLYN	NY	11238	1292

43 SAINT JOHNS PL	BROOKLYN	NY	11217	1293
43 SAINT JOHNS PL	BROOKLYN	NY	11217	1293
43 SAINT JOHNS PL	BROOKLYN	NY	11217	1293
424 CARLTON AVE	BROOKLYN	NY	11238	1297
424 CARLTON AVE	BROOKLYN	NY	11238	1297
424 CARLTON AVE	BROOKLYN	NY	11238	1297
424 CARLTON AVE	BROOKLYN	NY	11238	1297
381 FLATBUSH AVE	BROOKLYN	NY	11238 4901	1297
381 FLATBUSH AVE	BROOKLYN	NY	11238-4901	1297
381 FLATBUSH AVE	BROOKLYN	NY	11238-4901	1297
381 FLATBUSH AVE	BROOKLYN	NY	11238-4901	1297
381 FLATBUSH AVE	BROOKLYN	NY	11238-4901	1297
VANDERBILT & ST MARKS SE COR	BROOKLYN	NY	11238	1300
VANDERBILT & ST MARKS AVE SE	BROOKLYN	NY	11238	1300
VANDERBILT AVE & ST MARKS	BROOKLYN	NY	11238-0000	1300
VANDERBILT AVE & ST MARKS	BROOKLYN	NY	11238-0000	1300
VANDERBILT & ST MARKS AVE SE	BROOKLYN	NY	11238	1300
514-16 VANDERBILT AVE	BROOKLYN	NY	11238	1300
514-16 VANDERBILT AVE	BROOKLYN	NY	11238	1300
514-16 VANDERBILT AVE	BROOKLYN	NY	11238	1300
514-16 VANDERBILT AVE	BROOKLYN	NY	11238	1300
514-16 VANDERBILT AVE	BROOKLYN	NY	11238	1300
514-16 VANDERBILT AVE	BROOKLYN	NY	11238	1300
514-16 VANDERBILT AVE	BROOKLYN	NY	11238	1300
514-16 VANDERBILT AVE	BROOKLYN	NY	11238	1300
514-16 VANDERBILT AVE	BROOKLYN	NY	11238	1300
514-16 VANDERBILT AVE	BROOKLYN	NY	11238	1300
603 VANDERBILT AVE	BROOKLYN	NY	11238	1308
FLATBUSH AVE & STERLING PL - MH5544	BROOKLYN	NY	11202	1308
120 5TH AVE	BROOKLYN	NY	11217	1315
123 5TH AVE	BROOKLYN	NY	11217	1337
123 5TH AVE	BROOKLYN	NY	11217	1337
123 5TH AVE	BROOKLYN	NY	11217	1337
123 5TH AVE	BROOKLYN	NY	11217	1337
123 5TH AVE	BROOKLYN	NY	11217	1337
123 5TH AVE	BROOKLYN	NY	11217	1337
840 ATLANTIC AVENUE	NEW YORK CITY	NY		1340
840 ATLANTIC AVE	BROOKLYN	NY	11238	1340
840 ATLANTIC AVE	BROOKLYN	NY	11238	1340
840 ATLANTIC AVE	BROOKLYN	NY	11238	1340
840 ATLANTIC AVE	BROOKLYN	NY	11238	1340
840 ATLANTIC AVE	BROOKLYN	NY	11238	1340
138 SOUTH OXFORD STREET	BROOKLYN	NY	11217	1379
138 SOUTH OXFORD STREET	BROOKLYN	NY	11217	1379
138 SOUTH OXFORD STREET	BROOKLYN	NY	11217	1379

138 SOUTH OXFORD STREET	BROOKLYN	NY	11217	1379
539 VANDERBILT AVENUE AND 550 CLINTON AVENUE	BROOKLYN	NY	11238	1390
539 VANDERBILT AVENUE AND 550 CLINTON AVENUE	BROOKLYN	NY	11238	1390
539 VANDERBILT AVENUE AND 550 CLINTON AVENUE	BROOKLYN	NY	11238	1390
539 VANDERBILT AVENUE AND 550 CLINTON AVENUE	BROOKLYN	NY	11238	1390
683 DEAN ST	BROOKLYN	NY		1423
683 DEAN ST	BROOKLYN	NY		1423
683 DEAN ST	BROOKLYN	NY		1423
810 FULTON STREET	BROOKLYN	NY	11238	1448
810 FULTON STREET	BROOKLYN	NY	11238	1448
810 FULTON STREET	BROOKLYN	NY	11238	1448
810 FULTON STREET	BROOKLYN	NY	11238	1448
810 FULTON STREET	BROOKLYN	NY	11238	1448
810 FULTON STREET	BROOKLYN	NY	11238	1448
651 VANDERBILT AVE	BROOKLYN	NY		1474
651 VANDERBILT AVE	BROOKLYN	NY		1474
651 VANDERBILT AVE	BROOKLYN	NY		1474
214 STERLING PLACE	BROOKLYN	NY		1538
214 STERLING PLACE	BROOKLYN	NY		1538
214 STERLING PLACE	BROOKLYN	NY		1538
840 FULTON ST	BROOKLYN	NY	11238	1551
840 FULTON ST	BROOKLYN	NY	11238	1551
840 FULTON ST	BROOKLYN	NY	11238	1551
840 FULTON ST	BROOKLYN	NY	11238	1551
840 FULTON ST	BROOKLYN	NY	11238	1551
840 FULTON ST	BROOKLYN	NY	11238	1551
840 FULTON STREET	NEW YORK CITY	NY		1551
181 LINCOLN PLACE	BROOKLYN	NY		1555
181 LINCOLN PLACE	BROOKLYN	NY		1555
181 LINCOLN PLACE	BROOKLYN	NY		1555
85 4TH AVENUE	BROOKLYN	NY		1557
85 4TH AVENUE	NEW YORK CITY	NY		1557
124 LINCOLN PLACE	BROOKLYN	NY		1582
124 LINCOLN PLACE	BROOKLYN	NY		1582
124 LINCOLN PLACE	BROOKLYN	NY		1582
860-64 ATLANTIC AVE	BROOKLYN	NY	11238	1608
829 ATLANTIC AVENUE	BROOKLYN	NY		1620
428 CLERMONT AVE	BROOKLYN	NY		1622
428 CLERMONT AVE	BROOKLYN	NY		1622
428 CLERMONT AVE	BROOKLYN	NY		1622
547 CLINTON AVENUE	NEW YORK CITY	NY		1639
547 CLINTON AVENUE	BROOKLYN	NY	11238	1639
547 CLINTON AVENUE	BROOKLYN	NY	11238	1639
547 CLINTON AVENUE	BROOKLYN	NY	11238	1639
547 CLINTON AVENUE	BROOKLYN	NY	11238	1639

547 CLINTON AVENUE	BROOKLYN	NY	11238	1639
547 CLINTON AVENUE	BROOKLYN	NY	11238	1639
547 CLINTON AVENUE	BROOKLYN	NY	11238	1639
547 CLINTON AVENUE	BROOKLYN	NY	11238	1639
547 CLINTON AVENUE	BROOKLYN	NY	11238	1639
547 CLINTON AVENUE	BROOKLYN	NY	11238	1639
547 CLINTON AVENUE	BROOKLYN	NY	11238	1639
405 CARLTON AVE	BROOKLYN	NY		1643
405 CARLTON AVE	BROOKLYN	NY		1643
405 CARLTON AVE	BROOKLYN	NY		1643
405 CARLTON AVE	BROOKLYN	NY		1643
405 CARLTON AVE	BROOKLYN	NY		1643
405 CARLTON AVE	BROOKLYN	NY		1643
405 CARLTON AVE	BROOKLYN	NY		1643
405 CARLTON AVE	BROOKLYN	NY		1643
405 CARLTON AVE	BROOKLYN	NY		1643
405 CARLTON AVE	BROOKLYN	NY		1643
405 CARLTON AVE	BROOKLYN	NY		1643
405 CARLTON AVE	BROOKLYN	NY		1643
900 FULTON STREET	NEW YORK CITY	NY		1659
900 FULTON STREET	NEW YORK CITY	NY		1659
900 FULTON STREET	NEW YORK CITY	NY		1659
900 FULTON STREET	NEW YORK CITY	NY		1659
900 FULTON STREET	NEW YORK CITY	NY		1659
900 FULTON STREET	NEW YORK CITY	NY		1659
11 LINCOLN PLACE	BROOKLYN	NY		1666
11 LINCOLN PLACE	BROOKLYN	NY		1666
11 LINCOLN PLACE	BROOKLYN	NY		1666
276 ST. MARK'S AVENUE	BROOKLYN	NY		1728
276 ST. MARK'S AVENUE	BROOKLYN	NY		1728
276 ST. MARK'S AVENUE	BROOKLYN	NY		1728
276 ST. MARK'S AVENUE	BROOKLYN	NY		1728
276 ST. MARK'S AVENUE	BROOKLYN	NY		1728
276 ST. MARK'S AVENUE	BROOKLYN	NY		1728
1 HANSON PLACE	BROOKLYN	NY		1729
1 HANSON PLACE	BROOKLYN	NY		1729
1 HANSON PLACE	BROOKLYN	NY		1729
1 HANSON PLACE	BROOKLYN	NY		1729
1 HANSON PLACE	BROOKLYN	NY		1729
1 HANSON PLACE	BROOKLYN	NY		1729
1 HANSON PLACE	BROOKLYN	NY		1729
1 HANSON PLACE	BROOKLYN	NY		1729
1 HANSON PLACE	BROOKLYN	NY		1729
341 BERGEN ST	BROOKLYN	NY		1730
341 BERGEN ST	BROOKLYN	NY		1730

341 BERGEN ST	BROOKLYN	NY		1730
58 SAINT MARKS PLACE	BROOKLYN	NY		1780
479 CLINTON AVE	BROOKLYN	NY		1834
479 CLINTON AVE	BROOKLYN	NY		1834
479 CLINTON AVE	BROOKLYN	NY		1834
130 SAINT FELIX STREET	BROOKLYN	NY	11217	1846
882 FULTON STREET	NEW YORK CITY	NY		1848
882 FULTON STREET	BROOKLYN	NY		1848
882 FULTON STREET	BROOKLYN	NY		1848
19 BERKELEY PL	BROOKLYN	NY		1878
19 BERKELEY PL	BROOKLYN	NY		1878
19 BERKELEY PL	BROOKLYN	NY		1878
19 BERKELEY PL	BROOKLYN	NY		1878
19 BERKELEY PL	BROOKLYN	NY		1878
19 BERKELEY PL	BROOKLYN	NY		1878
311 BERGEN STREET	NEW YORK CITY	NY		1912
311 BERGEN STREET	BROOKLYN	NY		1912
311 BERGEN STREET	BROOKLYN	NY		1912
126 4TH AVENUE	BROOKLYN	NY		1912
126 4TH AVENUE	BROOKLYN	NY		1912
126 4TH AVENUE	BROOKLYN	NY		1912
221 BERKLEY PLACE	BROOKLYN	NY		1913
221 BERKLEY PLACE	BROOKLYN	NY		1913
221 BERKLEY PLACE	BROOKLYN	NY		1913
531 WAVERLY AVENUE	BROOKLYN	NY		1918
531 WAVERLY AVENUE	NEW YORK CITY	NY		1918
551 WAVERLY AVENUE	BROOKLYN	NY		1921
551 WAVERLY AVENUE	BROOKLYN	NY		1921
551 WAVERLY AVENUE	BROOKLYN	NY		1921
551 WAVERLY AVENUE	BROOKLYN	NY		1921
126TH STREET/FELIX STREET	BROOKLYN	NY		1924
126TH STREET/FELIX STREET	BROOKLYN	NY		1924
126TH STREET/FELIX STREET	BROOKLYN	NY		1924
126 ST. FELIX STREET	NEW YORK CITY	NY		1924
126 ST. FELIX STREET	NEW YORK CITY	NY		1924
126 ST. FELIX STREET	NEW YORK CITY	NY		1924
307 PROSPECT PLACE	BROOKLYN	NY		2040
307 PROSPECT PLACE	BROOKLYN	NY		2040
307 PROSPECT PLACE	BROOKLYN	NY		2040
937 FULTON STREET	BROOKLYN	NY		2040
937 FULTON STREET	BROOKLYN	NY		2040
937 FULTON STREET	BROOKLYN	NY		2040
937 FULTON STREET	BROOKLYN	NY		2040
937 FULTON STREET	BROOKLYN	NY		2040
937 FULTON STREET	BROOKLYN	NY		2040

937 FULTON STREET	BROOKLYN	NY		2040
596 WASHINGTON AVENUE	NEW YORK CITY	NY		2069
596 WASHINGTON AVENUE	BROOKLYN	NY	11238	2069
596 WASHINGTON AVENUE	BROOKLYN	NY	11238	2069
572 WARREN ST	BROOKLYN	NY		2094
572 WARREN ST	BROOKLYN	NY		2094
572 WARREN ST	BROOKLYN	NY		2094
572 WARREN ST	BROOKLYN	NY		2094
572 WARREN ST	BROOKLYN	NY		2094
572 WARREN ST	BROOKLYN	NY		2094
25 PLAZA STREET	BROOKLYN	NY		2120
25 PLAZA STREET	BROOKLYN	NY		2120
25 PLAZA STREET	BROOKLYN	NY		2120
25 PLAZA STREET	BROOKLYN	NY		2120
25 PLAZA STREET	BROOKLYN	NY		2120
25 PLAZA STREET	BROOKLYN	NY		2120
113 FLATBUSH AVENUE	BROOKLYN	NY		2120
113 FLATBUSH AVENUE	BROOKLYN	NY		2120
316 BERGEN STREET	BROOKLYN	NY		2138
316 BERGEN STREET	BROOKLYN	NY		2138
316 BERGEN STREET	BROOKLYN	NY		2138
316 BERGEN STREET	BROOKLYN	NY		2138
316 BERGEN STREET	BROOKLYN	NY		2138
316 BERGEN STREET	BROOKLYN	NY		2138
316 BERGEN STREET	BROOKLYN	NY		2138
316 PROSPECT PLACE	NEW YORK CITY	NY		2153
316 PROSPECT PLACE	NEW YORK CITY	NY		2153
316 PROSPECT PLACE	NEW YORK CITY	NY		2153
420 CLINTON AVE & GREENE	BROOKLYN	NY		2160
420 CLINTON AVE & GREENE	BROOKLYN	NY		2160
420 CLINTON AVE & GREENE	BROOKLYN	NY		2160
UNDERHILL + ST MARKS AVE	BROOKLYN	NY		2205
UNDERHILL + ST MARKS AVE	BROOKLYN	NY		2205
UNDERHILL + ST MARKS AVE	BROOKLYN	NY		2205
80 FLATBUSH AVENUE	BROOKLYN	NY		2216
80 FLATBUSH AVENUE	BROOKLYN	NY		2216
164 4TH AVE	BROOKLYN	NY	11217	2230
164 4TH AVE	BROOKLYN	NY	11217	2230
164 4TH AVE	BROOKLYN	NY	11217	2230
164 4TH AVE	BROOKLYN	NY	11217	2230
164 4TH AVE	BROOKLYN	NY	11217	2230
164 4TH AVENUE	NEW YORK CITY	NY		2230
105 3RD AVENUE	BROOKLYN	NY		2258
105 3RD AVENUE	BROOKLYN	NY		2258
105 3RD AVENUE	BROOKLYN	NY		2258

105 3RD AVENUE	BROOKLYN	NY		2258
105 3RD AVENUE	BROOKLYN	NY		2258
105 3RD AVENUE	BROOKLYN	NY		2258
410 CLINTON AVENUE	NEW YORK CITY	NY		2270
410 CLINTON AVENUE	NEW YORK CITY	NY		2270
410 CLINTON AVENUE	NEW YORK CITY	NY		2270
410 CLINTON AVENUE	NEW YORK CITY	NY		2270
410 CLINTON AVENUE	NEW YORK CITY	NY		2270
410 CLINTON AVENUE	NEW YORK CITY	NY		2270
182 4TH AVE.	BROOKLYN	NY	11217	2291
125 3RD AVENUE	NEW YORK CITY	NY		2292
125 3RD AVENUE	BROOKLYN	NY		2292
326 DOUGLASS STREET	BROOKLYN	NY	11217	2301
25 LAFAYTEE AVE	BROOKLYN	NY		2304
25 LAFAYTEE AVE	BROOKLYN	NY		2304
25 LAFAYTEE AVE	BROOKLYN	NY		2304
141 LAFAYETTE AVE	BROOKLYN	NY		2310
141 LAFAYETTE AVE	BROOKLYN	NY		2310
141 LAFAYETTE AVE	BROOKLYN	NY		2310
620 FULTON STREET	BROOKLYN	NY		2323
620 FULTON STREET	BROOKLYN	NY		2323
620 FULTON STREET	BROOKLYN	NY		2323
620 FULTON STREET	BROOKLYN	NY		2323
620 FULTON STREET	BROOKLYN	NY		2323
620 FULTON STREET	BROOKLYN	NY		2323
225 6TH AVE	BROOKLYN	NY		2343
225 6TH AVE	BROOKLYN	NY		2343
225 6TH AVE	BROOKLYN	NY		2343
80 3RD AVE	BROOKLYN	NY		2348
80 3RD AVE	BROOKLYN	NY		2348
80 3RD AVE	BROOKLYN	NY		2348
490 PACIFIC ST	BROOKLYN	NY		2385
490 PACIFIC ST	BROOKLYN	NY		2385
490 PACIFIC ST	BROOKLYN	NY		2385
490 PACIFIC ST	BROOKLYN	NY		2385
78 8TH AVENUE	BROOKLYN	NY		2394
78 8TH AVENUE	BROOKLYN	NY		2394
78 8TH AVENUE	BROOKLYN	NY		2394
375 VANDERBILT AVENUE	NEW YORK CITY	NY		2419
375 VANDERBILT AVENUE	NEW YORK CITY	NY		2419
375 VANDERBILT AVENUE	NEW YORK CITY	NY		2419
151-169 THIRD AVENUE	BROOKLYN	NY	11217	2446
151-169 3RD AVE	BROOKLYN	NY		2446
151-169 3RD AVE	BROOKLYN	NY		2446
151-169 3RD AVE	BROOKLYN	NY		2446

151-169 3RD AVE	BROOKLYN	NY		2446
151-169 3RD AVE	BROOKLYN	NY		2446
151-169 3RD AVE	BROOKLYN	NY		2446
151-169 THIRD AVENUE	BROOKLYN	NY		2446
705 CARROLL STREET	BROOKLYN	NY		2493
705 CARROLL STREET	BROOKLYN	NY		2493
705 CARROLL STREET	BROOKLYN	NY		2493
705 CARROLL STREET	BROOKLYN	NY		2493
705 CARROLL STREET	BROOKLYN	NY		2493
705 CARROLL STREET	BROOKLYN	NY		2493
8402 8TH AVE	BROOKLYN	NY		2511
8402 8TH AVE	BROOKLYN	NY		2511
8402 8TH AVE	BROOKLYN	NY		2511
91 8TH AVE	BROOKLYN	NY		2537
91 8TH AVE	BROOKLYN	NY		2537
91 8TH AVE	BROOKLYN	NY		2537
4TH & SACKETT STREET	BROOKLYN	NY		2570
4TH & SACKETT STREET	BROOKLYN	NY		2570
4TH & SACKETT STREET	BROOKLYN	NY		2570
280 BERGEN ST	BROOKLYN	NY	11217	2580
280 BERGEN ST	BROOKLYN	NY	11217	2580
280 BERGEN ST	BROOKLYN	NY	11217	2580
280 BERGEN ST	BROOKLYN	NY	11217	2580
599 DEGRAW ST	BROOKLYN	NY		2587
599 DEGRAW ST	BROOKLYN	NY		2587
599 DEGRAW ST	BROOKLYN	NY		2587
191 ST JAMES PLACE	BROOKLYN	NY		2590
191 ST JAMES PLACE	BROOKLYN	NY		2590
191 ST JAMES PLACE	BROOKLYN	NY		2590
204-222 4TH AVENUE	BROOKLYN	NY		2606
204-222 4TH AVENUE	BROOKLYN	NY		2606
204-222 4TH AVENUE	BROOKLYN	NY		2606
204-222 4TH AVENUE	BROOKLYN	NY		2606
204-222 4TH AVENUE	BROOKLYN	NY		2606
204-222 4TH AVENUE	BROOKLYN	NY		2606
204-222 4TH AVENUE	BROOKLYN	NY		2606
204-222 4TH AVENUE	BROOKLYN	NY		2606
204-222 4TH AVENUE	BROOKLYN	NY		2606
204-222 4TH AVENUE	BROOKLYN	NY		2606
204-222 4TH AVENUE	BROOKLYN	NY		2606
204-222 4TH AVENUE	BROOKLYN	NY		2606
204 4TH AVENUE	BROOKLYN	NY	11217	2606
204 4TH AVENUE	BROOKLYN	NY	11217	2606
204 4TH AVENUE	BROOKLYN	NY	11217	2606
204 4TH AVENUE	BROOKLYN	NY	11217	2606

911 ATLANTIC AVENUE	BROOKLYN	NY		2651
911 ATLANTIC AVENUE	BROOKLYN	NY		2651
767 BERGEN STREET	BROOKLYN	NY		2718
524 BALTIC ST	BROOKLYN	NY	11231	2795
524 BALTIC ST	BROOKLYN	NY	11231	2795
925 ATLANTIC AVENUE	BROOKLYN	NY		2800
929 ATLANTIC AVENUE	BROOKLYN	NY		2854
929 ATLANTIC AVENUE	BROOKLYN	NY		2854
333 SCHERMERHORN ST	BROOKLYN	NY	11217	2906
333 SCHERMERHORN ST	BROOKLYN	NY	11217	2906
245 4TH AVENUE	BROOKLYN	NY		2949
527 GRAND AVENUE	BROOKLYN	NY		2989
979 PACIFIC STREET	BROOKLYN	NY		3028
50 NEVINS STREET	BROOKLYN	NY	11217	3056
50 NEVINS STREET	BROOKLYN	NY	11217	3056
50 NEVINS STREET	BROOKLYN	NY	11217	3056
50 NEVINS STREET	BROOKLYN	NY	11217	3056
50 NEVINS STREET	BROOKLYN	NY	11217	3056
50 NEVINS STREET	BROOKLYN	NY	11217	3056
50 NEVINS STREET	BROOKLYN	NY	11217	3056
50 NEVINS STREET	BROOKLYN	NY	11217	3056
566 CARROLL STREET	BROOKLYN	NY	11215	3060
566 CARROLL STREET	BROOKLYN	NY	11215	3060
233 NEVINS STREET	BROOKLYN	NY	11217	3108
233 NEVINS STREET	BROOKLYN	NY	11217	3108
19 ROCKWELL PLACE	BROOKLYN	NY	11217	3160
19 ROCKWELL PLACE	BROOKLYN	NY	11217	3160
180 ASHLAND PLACE	BROOKLYN	NY		3161
180 ASHLAND PLACE	BROOKLYN	NY		3161
180 ASHLAND PLACE	BROOKLYN	NY		3161
180 ASHLAND PLACE	BROOKLYN	NY		3161
553 SACKETT STREET	BROOKLYN	NY	11217	3205
553 SACKETT STREET	BROOKLYN	NY	11217	3205
1033 FULTON STREET	BROOKLYN	NY		3217
963 ATLANTIC AVENUE	BROOKLYN	NY	11238	3228
963 ATLANTIC AVENUE	BROOKLYN	NY	11238	3228
963 ATLANTIC AVENUE	BROOKLYN	NY	11238	3228
963 ATLANTIC AVENUE	BROOKLYN	NY	11238	3228
963 ATLANTIC AVENUE	BROOKLYN	NY	11238	3228
625 FULTON STREET	BROOKLYN	NY		3240
1035 FULTON STREET	BROOKLYN	NY		3258
DEGRAW STREET AND NEVINS STREET	BROOKLYN	NY	11217	3281
271 4TH AVENUE	BROOKLYN	NY		3307
236 BUTLER ST	BROOKLYN	NY	11217	3328
236 BUTLER ST	BROOKLYN	NY	11217	3328

236 BUTLER ST	BROOKLYN	NY	11217	3328
286-290 4TH AVENUE	BROOKLYN	NY		3345
275 4TH AVE	BROOKLYN	NY	11215	3363
275 4TH AVE	BROOKLYN	NY	11215	3363
540 FULTON STREET	BROOKLYN	NY		3366
NEVINS, DEGRAW AND SACKETT STS.	BROOKLYN	NY	11217	3366
1045 FULTON STREET	BROOKLYN	NY		3393
1045 FULTON STREET	BROOKLYN	NY		3393
1045 FULTON STREET	BROOKLYN	NY		3393
1045 FULTON STREET	BROOKLYN	NY		3393
1045 FULTON STREET	BROOKLYN	NY		3393
GOWANUS CANAL	BROOKLYN, NY	NY	11217	3447
GOWANUS CANAL	BROOKLYN, NY	NY	11217	3447
1010 PACIFIC ST	BROOKLYN	NY	11201	3540
1010 PACIFIC ST	BROOKLYN	NY	11201	3540
1010 PACIFIC ST	BROOKLYN	NY	11201	3540
1010 PACIFIC ST	BROOKLYN	NY	11201	3540
1010 PACIFIC ST	BROOKLYN	NY	11201	3540
198 DOUGLASS STREET	BROOKLYN	NY	11217	3650
198 DOUGLASS STREET	BROOKLYN	NY	11217	3650
198 DOUGLASS STREET	BROOKLYN	NY	11217	3650
198 DOUGLASS STREET	BROOKLYN	NY	11217	3650
198 DOUGLASS STREET	BROOKLYN	NY	11217	3650
473 PRESIDENT STREET	BROOKLYN	NY	11215	3681
473 PRESIDENT STREET	BROOKLYN	NY	11215	3681
473 PRESIDENT STREET	BROOKLYN	NY	11215	3681
473 PRESIDENT STREET	BROOKLYN	NY	11215	3681
473 PRESIDENT STREET	BROOKLYN	NY	11215	3681
473 PRESIDENT STREET	BROOKLYN	NY	11215	3681
1007 ATLANTIC AVE	BROOKLYN	NY	11238	3703
1007 ATLANTIC AVE	BROOKLYN	NY	11238	3703
1007 ATLANTIC AVE	BROOKLYN	NY	11238	3703
1007 ATLANTIC AVE	BROOKLYN	NY	11238	3703
1007 ATLANTIC AVE	BROOKLYN	NY	11238	3703
1007 ATLANTIC AVE	BROOKLYN	NY	11238	3703
345 STATE STREET	BROOKLYN	NY		3885
1068 FULTON STREET	BROOKLYN	NY	11238	3908
1068 FULTON STREET	BROOKLYN	NY	11238	3908
420 CARROLL STREET	BROOKLYN	NY		4075
420 CARROLL STREET	BROOKLYN	NY		4075
420 CARROLL STREET	BROOKLYN	NY		4075
420 CARROLL STREET	BROOKLYN	NY		4075
420 CARROLL STREET	BROOKLYN	NY		4075
420 CARROLL STREET	BROOKLYN	NY		4075
420 CARROLL STREET	BROOKLYN	NY		4075

420 CARROLL STREET	BROOKLYN	NY		4075
155 CARLTON AVENUE	BROOKLYN	NY	11205	4224
155 CARLTON AVENUE	BROOKLYN	NY	11205	4224
1106 FULTON STREET	BROOKLYN	NY		4313
430 ALBEE SQUARE	BROOKLYN	NY	11201	4347
430 ALBEE SQUARE	BROOKLYN	NY	11201	4347
374 4TH AVE	BROOKLYN	NY	11215	4387
374 4TH AVE	BROOKLYN	NY	11215	4387
374 4TH AVE	BROOKLYN	NY	11215	4387
374 4TH AVE	BROOKLYN	NY	11215	4387
374 4TH AVE	BROOKLYN	NY	11215	4387
374 4TH AVE	BROOKLYN	NY	11215	4387
420 ALBEE SQUARE	BROOKLYN	NY	11201	4432
420 ALBEE SQUARE	BROOKLYN	NY	11201	4432
420 ALBEE SQUARE	BROOKLYN	NY	11201	4432
237 DUFFIELD ST	BROOKLYN	NY	11201	4441
237 DUFFIELD ST	BROOKLYN	NY	11201	4441
140 VANDERBILT AVE	BROOKLYN	NY	11205	4506
140 VANDERBILT AVE	BROOKLYN	NY	11205	4506
140 VANDERBILT AVE	BROOKLYN	NY	11205	4506
140 VANDERBILT AVE	BROOKLYN	NY	11205	4506
138 WILLOUGHBY STREET	BROOKLYN	NY		4537
141 WILLOUGHBY STREET	BROOKLYN	NY		4611
180 MYRTLE AV	BROOKLYN	NY	11201	4659
180 MYRTLE AV	BROOKLYN	NY	11201	4659
180 MYRTLE AV	BROOKLYN	NY	11201	4659
180 MYRTLE AV	BROOKLYN	NY	11201	4659
385 4TH AVENUE	BROOKLYN	NY		4736
608 FRANKLIN AVE	BROOKLYN	NY	11238	4781
608 FRANKLIN AVE	BROOKLYN	NY	11238	4781
1146 FULTON STREET	BROOKLYN	NY		4784
81 FLEET PLACE	BROOKLYN	NY	11201	4788
81 FLEET PLACE	BROOKLYN	NY	11201	4788
484 MYRTLE AVENUE	BROOKLYN	NY		4807
100 WILLOUGHBY STREET	BROOKLYN	NY	11201	4846
100 WILLOUGHBY STREET	BROOKLYN	NY	11201	4846
945 BERGEN ST	BROOKLYN	NY	11238	4851
945 BERGEN ST	BROOKLYN	NY	11238	4851
945 BERGEN ST	BROOKLYN	NY	11238	4851
945 BERGEN ST	BROOKLYN	NY	11238	4851
945 BERGEN ST	BROOKLYN	NY	11238	4851
583 FRANKLIN AVENUE	BROOKLYN	NY		4871
705 FRANKLIN AVENUE	BROOKLYN	NY		4950
504 MYRTLE AVE	BROOKLYN	NY	11205	4964
504 MYRTLE AVE	BROOKLYN	NY	11205	4964

102 3RD ST	BROOKLYN	NY	11231	5213
102 3RD ST	BROOKLYN	NY	11231	5213
102 3RD ST	BROOKLYN	NY	11231	5213
102 3RD ST	BROOKLYN	NY	11231	5213
102 3RD ST	BROOKLYN	NY	11231	5213
525 MYRTLE AVENUE	BROOKLYN	NY		5255
525 MYRTLE AVENUE	BROOKLYN	NY		5255
1104-1106 BEDFORD AVENUE	BROOKLYN	NY	11216	5263
1104-1106 BEDFORD AVENUE	BROOKLYN	NY	11216	5263
1104 BEDFORD AVENUE	BROOKLYN	NY		5263

MILES	DIR	REL ELEV	ELEV	Elev Diff from TP	TP	DB NAME
0.647	W		0		0	SEMS
0.647	W		0		0	SEMS
0.647	W		0		0	FINDS
0.647	W		0		0	NPL
0.647	W		0		0	NPL
0.647	W		0		0	ROD
0.647	W		0		0	PRP
0.647	W		0		0	US ENG CONTROLS
0.647	W		0		0	US INST CONTROLS
0.647	W		0		0	ICIS
0.647	W		0		0	ECHO
0.000	WNW	Low	58		-2	AST
0.000	WSW	High	62		2	FINDS
0.000	WSW	High	62		2	RCRA NonGen / NLR
0.000	WSW	High	62		2	ECHO
0.000	WSW	High	62		2	MANIFEST
0.000	WSW	High	62		2	AST
0.000	WNW	Low	57		-3	NY Spills
0.000	WNW	Low	57		-3	NY Spills
0.000	WNW	Low	57		-3	NY Spills
0.000	WNW	Low	58		-2	NY Spills
0.000	WNW	Low	58		-2	NY Spills
0.000	WNW	Low	58		-2	NY Spills
0.000	WNW	Low	58		-2	LTANKS
0.000	WNW	Low	58		-2	LTANKS
0.000	WNW	Low	58		-2	LTANKS
0.000	WNW	Low	58		-2	LTANKS
0.000	WNW	Low	58		-2	LTANKS
0.000	WNW	Low	58		-2	LTANKS
0.000	WNW	Low	58		-2	UST
0.000	WSW	High	62		2	UST
0.000	WSW	High	62		2	LTANKS
0.000	WSW	High	62		2	LTANKS
0.000	WSW	High	62		2	LTANKS
0.000	WSW	High	62		2	LTANKS
0.000	WSW	High	62		2	LTANKS
0.000	WSW	High	62		2	LTANKS
0.000	S	High	67		7	AST
0.000	S	High	67		7	UST
0.000	S	High	67		7	LTANKS
0.000	S	High	67		7	LTANKS
0.000	S	High	67		7	LTANKS
0.002	SSE	High	69		9	FINDS
0.002	SSE	High	69		9	RCRA NonGen / NLR

0.002 SSE	High	69	9	ECHO
0.002 SSE	High	69	9	MANIFEST
0.012 SW	High	65	5	NY Spills
0.012 SW	High	65	5	NY Spills
0.012 SW	High	65	5	NY Spills
0.016 NNE	Low	57	-3	NY Spills
0.016 NNE	Low	57	-3	NY Spills
0.016 NNE	Low	57	-3	NY Spills
0.016 NNE	Low	57	-3	RCRA-LQG
0.016 NNE	Low	57	-3	NY Spills
0.016 NNE	Low	57	-3	NY Spills
0.016 NNE	Low	57	-3	NY Spills
0.016 NNE	Low	57	-3	MANIFEST
0.018 S	High	74	14	LTANKS
0.018 S	High	74	14	LTANKS
0.018 S	High	74	14	LTANKS
0.019 SW	High	66	6	EDR Hist Auto
0.023 NW	Low	55	-5	AST
0.024 SSE	High	75	15	FINDS
0.024 SSE	High	75	15	RCRA NonGen / NLR
0.024 SSE	High	75	15	ECHO
0.024 SSE	High	75	15	MANIFEST
0.026 E	High	63	3	NY Spills
0.026 E	High	63	3	NY Spills
0.026 E	High	63	3	NY Spills
0.026 SW	High	63	3	MANIFEST
0.026 SW	High	63	3	MANIFEST
0.026 SW	High	63	3	NY Spills
0.026 SW	High	63	3	NY Spills
0.026 SW	High	63	3	NY Spills
0.026 SW	High	63	3	NY Spills
0.026 SW	High	63	3	NY Spills
0.026 SW	High	63	3	NY Spills
0.026 SW	High	63	3	NY Spills
0.026 SW	High	63	3	NY Spills
0.031 NW	Low	54	-6	RCRA NonGen / NLR
0.031 NW	Low	54	-6	MANIFEST
0.036 SSW	High	69	9	MANIFEST
0.036 SSW	High	69	9	MANIFEST
0.036 SSW	High	69	9	NY Spills
0.036 SSW	High	69	9	NY Spills
0.036 SSW	High	69	9	NY Spills
0.036 SSW	High	69	9	RCRA NonGen / NLR
0.036 SSW	High	69	9	FINDS

0.036 SSW	High	69	9	RCRA NonGen / NLR
0.036 SSW	High	69	9	ECHO
0.036 SSW	High	69	9	MANIFEST
0.036 NW	Low	53	-7	RCRA NonGen / NLR
0.036 NW	Low	53	-7	EDR Hist Auto
0.036 SSE	High	76	16	FINDS
0.036 SSE	High	76	16	RCRA NonGen / NLR
0.036 SSE	High	76	16	ECHO
0.036 SSE	High	76	16	MANIFEST
0.037 SSW	High	69	9	NY Spills
0.037 SSW	High	69	9	NY Spills
0.037 SSW	High	69	9	NY Spills
0.037 SSW	High	69	9	NY Spills
0.037 SSW	High	69	9	NY Spills
0.037 SSW	High	69	9	NY Spills
0.037 SSW	High	69	9	NY Spills
0.037 SSW	High	69	9	NY Spills
0.037 SSW	High	69	9	NY Spills
0.037 SSW	High	69	9	NY Spills
0.037 SSW	High	69	9	NY Spills
0.037 SSW	High	69	9	NY Spills
0.037 SSW	High	69	9	NY Spills
0.037 SSW	High	69	9	NY Spills
0.037 SSW	High	69	9	NY Spills
0.037 SSW	High	69	9	NY Spills
0.037 SSW	High	69	9	NY Spills
0.037 SSW	High	69	9	NY Spills
0.037 SSW	High	69	9	NY Spills
0.037 SSW	High	69	9	NY Spills
0.037 SSW	High	69	9	NY Spills
0.037 SSW	High	69	9	NY Spills
0.037 SSW	High	69	9	NY Spills
0.037 SSW	High	69	9	NY Spills
0.037 WSW	High	61	1	FINDS
0.037 WSW	High	61	1	RCRA NonGen / NLR
0.037 WSW	High	61	1	MANIFEST
0.037 WSW	High	61	1	EDR Hist Cleaner
0.037 WSW	High	61	1	DRYCLEANERS
0.037 WNW	Low	54	-6	NY Spills
0.037 WNW	Low	54	-6	NY Spills
0.037 WNW	Low	54	-6	NY Spills
0.037 WNW	Low	54	-6	LTANKS
0.037 WNW	Low	54	-6	LTANKS
0.037 WNW	Low	54	-6	LTANKS
0.037 SW	High	62	2	NY Spills

0.037 SW	High	62	2	NY Spills
0.037 SW	High	62	2	NY Spills
0.037 W	Low	58	-2	NY Spills
0.037 W	Low	58	-2	NY Spills
0.037 W	Low	58	-2	NY Spills
0.040 S	High	76	16	NY Spills
0.040 S	High	76	16	NY Spills
0.040 S	High	76	16	NY Spills
0.040 W	Low	59	-1	RCRA-SQG
0.040 W	Low	59	-1	MANIFEST
0.040 W	Low	59	-1	RCRA NonGen / NLR
0.040 W	Low	59	-1	MANIFEST
0.040 W	Low	59	-1	MANIFEST
0.041 N	Low	53	-7	E DESIGNATION
0.042 NNW	Low	53	-7	E DESIGNATION
0.043 S	High	77	17	MANIFEST
0.043 S	High	77	17	MANIFEST
0.043 S	High	77	17	NY Spills
0.043 S	High	77	17	NY Spills
0.043 S	High	77	17	NY Spills
0.043 S	High	77	17	RCRA NonGen / NLR
0.044 ESE	High	66	6	FINDS
0.044 ESE	High	66	6	RCRA NonGen / NLR
0.044 ESE	High	66	6	ECHO
0.044 ESE	High	66	6	MANIFEST
0.044 ESE	High	66	6	MANIFEST
0.044 ESE	High	69	9	FINDS
0.044 ESE	High	69	9	RCRA NonGen / NLR
0.044 ESE	High	69	9	ECHO
0.044 ESE	High	69	9	MANIFEST
0.047 NE	Low	55	-5	US AIRS
0.047 NE	Low	55	-5	RCRA NonGen / NLR
0.047 NE	Low	55	-5	AST
0.047 NE	Low	55	-5	NY Spills
0.047 NE	Low	55	-5	NY Spills
0.047 NE	Low	55	-5	NY Spills
0.047 NE	Low	55	-5	MANIFEST
0.047 NE	Low	55	-5	E DESIGNATION
0.047 NE	Low	55	-5	UST
0.048 NNW	Low	52	-8	MANIFEST
0.048 NNW	Low	52	-8	MANIFEST
0.048 NNW	Low	52	-8	UST
0.048 NNW	Low	52	-8	E DESIGNATION
0.048 N	Low	52	-8	E DESIGNATION
0.049 SW	High	67	7	MANIFEST

0.049 SW	High	67	7	RCRA-LQG
0.050 NE	Low	56	-4	MANIFEST
0.050 NE	Low	54	-6	NY Spills
0.050 NE	Low	54	-6	NY Spills
0.050 NE	Low	54	-6	NY Spills
0.050 NE	Low	54	-6	RCRA NonGen / NLR
0.050 NE	Low	54	-6	NY Spills
0.050 NE	Low	54	-6	NY Spills
0.050 NE	Low	54	-6	NY Spills
0.050 NE	Low	54	-6	NY Spills
0.050 NE	Low	54	-6	NY Spills
0.050 NNE	Low	52	-8	MANIFEST
0.051 N	Low	52	-8	NY Spills
0.051 N	Low	52	-8	NY Spills
0.051 N	Low	52	-8	NY Spills
0.051 NNW	Low	52	-8	RCRA NonGen / NLR
0.051 NNW	Low	52	-8	MANIFEST
0.051 NNW	Low	52	-8	MANIFEST
0.051 NNW	Low	52	-8	FINDS
0.051 NNW	Low	52	-8	FINDS
0.051 NNW	Low	52	-8	RCRA NonGen / NLR
0.051 NNW	Low	52	-8	ECHO
0.051 NNW	Low	52	-8	ECHO
0.051 NNW	Low	52	-8	NYC OER
0.051 NNW	Low	52	-8	LTANKS
0.051 NNW	Low	52	-8	LTANKS
0.051 NNW	Low	52	-8	LTANKS
0.054 SW	High	69	9	BROWNFIELDS
0.054 SW	High	69	9	BROWNFIELDS
0.054 SW	High	69	9	EDR Hist Cleaner
0.054 SW	High	69	9	US AIRS
0.054 SW	High	69	9	RCRA-VSQG
0.054 SW	High	69	9	DRYCLEANERS
0.054 SW	High	69	9	MANIFEST
0.054 SW	High	69	9	MANIFEST
0.054 SW	High	69	9	ENG CONTROLS
0.054 SW	High	69	9	INST CONTROL
0.054 NNE	Low	52	-8	NY Spills
0.054 NNE	Low	52	-8	NY Spills
0.054 NNE	Low	52	-8	NY Spills
0.054 WNW	Low	53	-7	UST
0.054 SW	High	63	3	FINDS
0.054 SW	High	63	3	RCRA NonGen / NLR
0.054 SW	High	63	3	ECHO

0.056 W	Low	55	-5	RCRA-LQG
0.056 W	Low	55	-5	MANIFEST
0.056 SW	High	66	6	NY Spills
0.056 SW	High	66	6	NY Spills
0.056 SW	High	66	6	NY Spills
0.056 E	High	66	6	NY Spills
0.056 E	High	66	6	NY Spills
0.056 E	High	66	6	NY Spills
0.057 ENE	Low	59	-1	NY Spills
0.057 ENE	Low	59	-1	NY Spills
0.057 ENE	Low	59	-1	NY Spills
0.057 ENE	Low	59	-1	FINDS
0.057 ENE	Low	59	-1	RCRA-LQG
0.057 ENE	Low	59	-1	ECHO
0.057 ENE	Low	59	-1	MANIFEST
0.058 ENE	Low	59	-1	AST
0.058 ENE	Low	59	-1	RCRA NonGen / NLR
0.058 ENE	Low	59	-1	MANIFEST
0.058 SE	High	77	17	FINDS
0.058 SE	High	77	17	RCRA NonGen / NLR
0.058 SE	High	77	17	ECHO
0.058 SE	High	77	17	MANIFEST
0.058 SE	High	77	17	MANIFEST
0.059 S	High	77	17	EDR Hist Cleaner
0.061 WNW	Low	54	-6	NY Spills
0.061 WNW	Low	54	-6	NY Spills
0.061 WNW	Low	54	-6	NY Spills
0.061 NNW	Low	51	-9	NY Spills
0.061 NNW	Low	51	-9	NY Spills
0.061 NNW	Low	51	-9	NY Spills
0.061 NNW	Low	51	-9	NY Spills
0.061 NNW	Low	51	-9	NY Spills
0.061 NNW	Low	51	-9	NY Spills
0.062 SSE	High	80	20	MANIFEST
0.062 SE	High	73	13	RCRA NonGen / NLR
0.062 SE	High	73	13	MANIFEST
0.062 S	High	78	18	NY Spills
0.062 S	High	78	18	NY Spills
0.062 S	High	78	18	NY Spills
0.067 WNW	Low	53	-7	NY Spills
0.067 WNW	Low	53	-7	NY Spills
0.067 WNW	Low	53	-7	NY Spills
0.067 WNW	Low	53	-7	NY Spills
0.067 WNW	Low	53	-7	NY Spills
0.067 WNW	Low	53	-7	NY Spills

0.067 WNW	Low	53	-7	NY Spills
0.067 WNW	Low	53	-7	NY Spills
0.067 WNW	Low	53	-7	NY Spills
0.067 WNW	Low	53	-7	NY Spills
0.067 WNW	Low	53	-7	NY Spills
0.067 WNW	Low	53	-7	NY Spills
0.067 WNW	Low	53	-7	LTANKS
0.067 WNW	Low	53	-7	LTANKS
0.067 WNW	Low	53	-7	LTANKS
0.070 SSE	High	82	22	NY Spills
0.070 SSE	High	82	22	NY Spills
0.070 SSE	High	82	22	NY Spills
0.071 WNW	Low	52	-8	FINDS
0.071 WNW	Low	52	-8	RCRA-LQG
0.071 WNW	Low	52	-8	ECHO
0.071 WNW	Low	52	-8	MANIFEST
0.071 WNW	Low	52	-8	MANIFEST
0.074 W	Low	54	-6	MANIFEST
0.074 W	Low	54	-6	FINDS
0.074 W	Low	54	-6	RCRA NonGen / NLR
0.074 W	Low	54	-6	ECHO
0.074 W	Low	54	-6	MANIFEST
0.079 E	High	62	2	RCRA-LQG
0.079 E	High	62	2	MANIFEST
0.079 E	High	62	2	MANIFEST
0.080 NNE	Low	46	-14	TANKS
0.080 NNE	Low	46	-14	TANKS
0.082 ENE	Low	59	-1	MANIFEST
0.082 ENE	Low	59	-1	MANIFEST
0.082 ENE	Low	59	-1	RCRA-LQG
0.082 ENE	Low	59	-1	RCRA NonGen / NLR
0.082 ENE	Low	59	-1	FINDS
0.082 ENE	Low	59	-1	RCRA NonGen / NLR
0.082 ENE	Low	59	-1	ECHO
0.082 ENE	Low	59	-1	MANIFEST
0.082 ENE	Low	59	-1	MANIFEST
0.082 ENE	Low	59	-1	RCRA-LQG
0.082 ENE	Low	59	-1	MANIFEST
0.082 ENE	Low	59	-1	MANIFEST
0.082 ENE	Low	59	-1	MANIFEST
0.082 ENE	Low	59	-1	MANIFEST
0.082 ENE	Low	59	-1	NY Spills
0.082 ENE	Low	59	-1	NY Spills
0.082 ENE	Low	59	-1	NY Spills
0.086 S	High	85	25	NY Spills

0.086 S	High	85	25	NY Spills
0.086 S	High	85	25	NY Spills
0.088 S	High	86	26	MANIFEST
0.089 ENE	High	60	0	MANIFEST
0.089 WNW	Low	51	-9	RCRA NonGen / NLR
0.089 S	High	86	26	MANIFEST
0.090 WNW	Low	50	-10	NY Spills
0.090 WNW	Low	50	-10	NY Spills
0.090 WNW	Low	50	-10	NY Spills
0.090 WNW	Low	50	-10	NY Spills
0.090 WNW	Low	50	-10	NY Spills
0.090 WNW	Low	50	-10	NY Spills
0.090 WNW	Low	50	-10	NY Spills
0.090 WNW	Low	50	-10	NY Spills
0.090 WNW	Low	50	-10	NY Spills
0.090 WNW	Low	50	-10	NY Spills
0.090 WNW	Low	50	-10	NY Spills
0.090 WNW	Low	50	-10	NY Spills
0.090 WNW	Low	50	-10	NY Spills
0.090 WNW	Low	50	-10	NY Spills
0.090 WNW	Low	50	-10	NY Spills
0.091 WNW	Low	51	-9	NY Spills
0.091 WNW	Low	51	-9	NY Spills
0.091 WNW	Low	51	-9	NY Spills
0.091 WNW	Low	51	-9	MANIFEST
0.091 WNW	Low	51	-9	NY Spills
0.091 WNW	Low	51	-9	NY Spills
0.091 WNW	Low	51	-9	NY Spills
0.092 S	High	81	21	NY Spills
0.092 S	High	81	21	NY Spills
0.092 S	High	81	21	NY Spills
0.092 WNW	Low	51	-9	NY Spills
0.092 WNW	Low	51	-9	NY Spills
0.092 WNW	Low	51	-9	NY Spills
0.094 WNW	Low	51	-9	RCRA NonGen / NLR
0.094 WNW	Low	51	-9	MANIFEST
0.094 WNW	Low	51	-9	AST
0.094 E	High	68	8	MANIFEST
0.094 E	High	68	8	RCRA NonGen / NLR
0.094 E	High	68	8	MANIFEST
0.094 ESE	High	70	10	MANIFEST
0.097 NNE	Low	46	-14	RCRA-LQG
0.097 WSW	Low	57	-3	NY Spills
0.097 WSW	Low	57	-3	NY Spills
0.097 WSW	Low	57	-3	NY Spills

0.098	NNE	Low	46	-14	NY Spills
0.098	NNE	Low	46	-14	NY Spills
0.098	NNE	Low	46	-14	NY Spills
0.098	NNE	Low	46	-14	NY Spills
0.098	NNE	Low	46	-14	NY Spills
0.098	NNE	Low	46	-14	NY Spills
0.098	E	High	68	8	MANIFEST
0.098	SSW	High	72	12	MANIFEST
0.098	SSW	High	72	12	FINDS
0.098	SSW	High	72	12	RCRA NonGen / NLR
0.098	SSW	High	72	12	ECHO
0.099	W	Low	50	-10	MANIFEST
0.099	W	Low	50	-10	MANIFEST
0.099	W	Low	50	-10	MANIFEST
0.099	W	Low	50	-10	RCRA NonGen / NLR
0.099	W	Low	50	-10	FINDS
0.099	W	Low	50	-10	RCRA NonGen / NLR
0.099	W	Low	50	-10	ECHO
0.099	W	Low	50	-10	MANIFEST
0.099	N	Low	46	-14	NY Spills
0.099	N	Low	46	-14	NY Spills
0.099	N	Low	46	-14	NY Spills
0.099	SW	High	69	9	RCRA NonGen / NLR
0.099	SW	High	69	9	MANIFEST
0.099	SW	High	69	9	LEAD
0.103	S	High	85	25	NY Spills
0.103	S	High	85	25	NY Spills
0.103	S	High	85	25	NY Spills
0.106	ESE	High	72	12	RCRA NonGen / NLR
0.106	ESE	High	72	12	MANIFEST
0.106	ESE	High	72	12	MANIFEST
0.106	ESE	High	72	12	FINDS
0.106	ESE	High	72	12	RCRA NonGen / NLR
0.106	ESE	High	72	12	ECHO
0.109	NE	Low	57	-3	FINDS
0.109	NE	Low	57	-3	US AIRS
0.109	NE	Low	57	-3	RCRA NonGen / NLR
0.109	NE	Low	57	-3	ECHO
0.109	NE	Low	57	-3	AST
0.109	NE	Low	57	-3	MANIFEST
0.109	NE	Low	57	-3	UST
0.109	NE	Low	57	-3	NY Spills
0.109	NE	Low	57	-3	NY Spills
0.109	NE	Low	57	-3	NY Spills
0.109	NE	Low	57	-3	NY Spills

0.109 NE	Low	57	-3	NY Spills
0.109 NE	Low	57	-3	NY Spills
0.109 NE	Low	57	-3	NY Spills
0.109 NE	Low	57	-3	NY Spills
0.109 NE	Low	57	-3	NY Spills
0.109 NE	Low	57	-3	EDR Hist Auto
0.109 NW	Low	46	-14	AST
0.109 NW	Low	46	-14	RCRA-LQG
0.109 NW	Low	46	-14	EPA WATCH LIST
0.109 NW	Low	46	-14	MANIFEST
0.109 NW	Low	46	-14	NY Spills
0.109 NW	Low	46	-14	NY Spills
0.109 NW	Low	46	-14	NY Spills
0.109 NW	Low	46	-14	NY Spills
0.109 NW	Low	46	-14	NY Spills
0.109 NW	Low	46	-14	NY Spills
0.109 NW	Low	46	-14	MANIFEST
0.110 E	High	71	11	PFAS ECHO
0.111 E	High	71	11	UST
0.111 E	High	71	11	NY Spills
0.111 E	High	71	11	NY Spills
0.111 E	High	71	11	NY Spills
0.111 E	High	71	11	NY Spills
0.111 E	High	71	11	NY Spills
0.111 E	High	71	11	NY Spills
0.111 E	High	71	11	NY Spills
0.111 E	High	71	11	NY Spills
0.111 E	High	71	11	NY Spills
0.112 ENE	Low	46	-14	NY Spills
0.112 ENE	Low	46	-14	NY Spills
0.112 ENE	Low	46	-14	NY Spills
0.112 E	High	66	6	NY Spills
0.112 E	High	66	6	NY Spills
0.112 E	High	66	6	NY Spills
0.114 S	High	87	27	FINDS
0.114 S	High	87	27	RCRA NonGen / NLR
0.114 S	High	87	27	ECHO
0.114 S	High	87	27	MANIFEST
0.116 WNW	Low	49	-11	RCRA NonGen / NLR
0.116 WNW	Low	49	-11	MANIFEST
0.116 WNW	Low	48	-12	FINDS
0.116 WNW	Low	48	-12	RCRA-LQG
0.116 WNW	Low	48	-12	ECHO
0.116 WNW	Low	48	-12	MANIFEST
0.116 WNW	Low	48	-12	UST

0.116	WNW	Low	48	-12	EDR Hist Auto
0.118	ESE	High	77	17	E DESIGNATION
0.120	WNW	Low	48	-12	NY Spills
0.120	WNW	Low	48	-12	NY Spills
0.120	WNW	Low	48	-12	NY Spills
0.120	WNW	Low	48	-12	MANIFEST
0.120	WNW	Low	48	-12	RCRA NonGen / NLR
0.120	WNW	Low	48	-12	MANIFEST
0.121	ENE	Low	47	-13	NY Spills
0.121	ENE	Low	47	-13	NY Spills
0.121	ENE	Low	47	-13	NY Spills
0.121	ENE	Low	47	-13	NY Spills
0.121	ENE	Low	47	-13	NY Spills
0.121	ENE	Low	47	-13	NY Spills
0.122	NNW	Low	51	-9	BROWNFIELDS
0.123	S	High	89	29	NY Spills
0.123	S	High	89	29	NY Spills
0.123	S	High	89	29	NY Spills
0.123	S	High	89	29	NY Spills
0.123	S	High	89	29	NY Spills
0.123	S	High	89	29	NY Spills
0.123	NE	Low	58	-2	RCRA-LQG
0.123	NE	Low	58	-2	MANIFEST
0.123	NE	Low	58	-2	MANIFEST
0.123	NE	Low	59	-1	LTANKS
0.123	NE	Low	59	-1	LTANKS
0.123	NE	Low	59	-1	LTANKS
0.123	WSW	Low	50	-10	FINDS
0.123	WSW	Low	50	-10	RCRA NonGen / NLR
0.123	WSW	Low	50	-10	ECHO
0.123	WSW	Low	50	-10	MANIFEST
0.124	NNE	Low	59	-1	UST
0.124	NNE	Low	59	-1	FINDS
0.124	NNE	Low	59	-1	RCRA NonGen / NLR
0.124	NNE	Low	59	-1	ECHO
0.124	NNE	Low	59	-1	MANIFEST
0.124	S	High	89	29	EDR Hist Cleaner
0.125	NE	High	61	1	UST
0.126	ENE	Low	59	-1	AST
0.126	ENE	Low	59	-1	UST
0.126	ENE	Low	59	-1	LTANKS
0.126	ENE	Low	59	-1	LTANKS
0.126	ENE	Low	59	-1	LTANKS
0.126	ENE	Low	59	-1	LTANKS
0.126	ENE	Low	59	-1	LTANKS

0.126	ENE	Low	59	-1	LTANKS
0.126	ENE	Low	59	-1	LTANKS
0.126	ENE	Low	59	-1	LTANKS
0.126	ENE	Low	59	-1	LTANKS
0.127	ESE	High	76	16	AST
0.127	N	Low	53	-7	RCRA NonGen / NLR
0.128	ESE	High	79	19	CBS UST
0.128	ESE	High	79	19	CBS UST
0.128	ESE	High	79	19	CBS UST
0.128	ESE	High	79	19	CBS UST
0.128	ESE	High	79	19	CBS UST
0.128	ESE	High	79	19	SEMS
0.128	ESE	High	79	19	SEMS
0.128	ESE	High	79	19	RCRA-SQG
0.128	ESE	High	79	19	FINDS
0.128	ESE	High	79	19	ECHO
0.128	ESE	High	79	19	NY Spills
0.128	ESE	High	79	19	NY Spills
0.128	ESE	High	79	19	NY Spills
0.128	ESE	High	79	19	MANIFEST
0.128	ESE	High	79	19	CBS
0.128	ESE	High	79	19	CBS
0.128	ESE	High	79	19	UST
0.129	WSW	Low	48	-12	FINDS
0.129	WSW	Low	48	-12	RCRA NonGen / NLR
0.129	WSW	Low	48	-12	ECHO
0.129	WSW	Low	48	-12	MANIFEST
0.130	NNE	High	60	0	UST
0.131	S	High	81	21	AST
0.132	SSE	High	92	32	FINDS
0.132	SSE	High	92	32	RCRA NonGen / NLR
0.132	SSE	High	92	32	ECHO
0.132	SSE	High	92	32	MANIFEST
0.132	S	High	90	30	RCRA NonGen / NLR
0.132	S	High	90	30	NY Spills
0.132	S	High	90	30	NY Spills
0.132	S	High	90	30	NY Spills
0.132	S	High	90	30	MANIFEST
0.134	S	High	87	27	LTANKS
0.134	S	High	87	27	LTANKS
0.134	S	High	87	27	LTANKS
0.134	S	High	90	30	RCRA NonGen / NLR
0.134	S	High	90	30	MANIFEST
0.134	S	High	90	30	RCRA NonGen / NLR
0.134	S	High	90	30	MANIFEST

0.134 S	High	90	30	MANIFEST
0.137 WNW	Low	47	-13	RCRA NonGen / NLR
0.137 WNW	Low	47	-13	MANIFEST
0.137 WNW	Low	47	-13	RCRA-SQG
0.137 WNW	Low	47	-13	FINDS
0.137 WNW	Low	47	-13	ECHO
0.137 WNW	Low	47	-13	MANIFEST
0.137 S	High	93	33	MANIFEST
0.137 S	High	93	33	FINDS
0.137 S	High	93	33	RCRA NonGen / NLR
0.137 S	High	93	33	ECHO
0.137 S	High	93	33	MANIFEST
0.140 SW	High	60	0	MANIFEST
0.140 SW	High	60	0	FINDS
0.140 SW	High	60	0	RCRA NonGen / NLR
0.140 SW	High	60	0	ECHO
0.140 SW	High	60	0	MANIFEST
0.145 WSW	Low	44	-16	MANIFEST
0.145 WSW	Low	44	-16	RCRA NonGen / NLR
0.145 WSW	Low	44	-16	MANIFEST
0.149 SSW	High	76	16	RCRA NonGen / NLR
0.149 SSW	High	76	16	MANIFEST
0.152 S	High	91	31	RCRA NonGen / NLR
0.152 S	High	91	31	MANIFEST
0.152 S	High	91	31	MANIFEST
0.152 S	High	91	31	RCRA NonGen / NLR
0.152 S	High	91	31	MANIFEST
0.152 S	High	91	31	MANIFEST
0.154 ESE	High	82	22	MANIFEST
0.156 N	Low	58	-2	MANIFEST
0.156 ESE	High	79	19	MANIFEST
0.156 ESE	High	79	19	FINDS
0.156 ESE	High	79	19	RCRA NonGen / NLR
0.156 SW	High	61	1	RCRA-SQG
0.156 SW	High	61	1	MANIFEST
0.156 SW	High	61	1	AST
0.156 SW	High	61	1	MANIFEST
0.158 SSE	High	97	37	AST
0.158 SSE	High	97	37	MANIFEST
0.158 SSE	High	97	37	RCRA NonGen / NLR
0.158 NW	Low	46	-14	NY Spills
0.158 NW	Low	46	-14	NY Spills
0.158 NW	Low	46	-14	NY Spills
0.158 NW	Low	46	-14	UST
0.159 ESE	High	82	22	MANIFEST

0.159 ESE	High	82	22	FINDS
0.159 ESE	High	82	22	RCRA NonGen / NLR
0.159 S	High	95	35	AST
0.160 W	Low	38	-22	MANIFEST
0.160 W	Low	38	-22	RCRA NonGen / NLR
0.160 W	Low	38	-22	MANIFEST
0.163 NE	High	64	4	MANIFEST
0.163 S	High	95	35	MANIFEST
0.164 E	High	73	13	RCRA-LQG
0.164 E	High	73	13	MANIFEST
0.164 E	High	73	13	AST
0.164 E	High	73	13	UST
0.164 NW	Low	45	-15	RCRA NonGen / NLR
0.165 SSE	High	98	38	RCRA NonGen / NLR
0.165 SSE	High	98	38	MANIFEST
0.165 SSE	High	98	38	LTANKS
0.165 SSE	High	98	38	LTANKS
0.165 SSE	High	98	38	LTANKS
0.165 SSE	High	98	38	UST
0.168 W	Low	39	-21	MANIFEST
0.169 W	Low	38	-22	MANIFEST
0.169 W	Low	38	-22	MANIFEST
0.170 SSW	High	70	10	MANIFEST
0.170 SSW	High	70	10	FINDS
0.170 SSW	High	70	10	RCRA NonGen / NLR
0.170 SSW	High	70	10	ECHO
0.170 SSW	High	70	10	MANIFEST
0.171 S	High	97	37	MANIFEST
0.171 S	High	97	37	MANIFEST
0.171 S	High	97	37	RCRA-SQG
0.171 S	High	97	37	MANIFEST
0.173 SSE	High	99	39	AST
0.173 SW	High	68	8	DRYCLEANERS
0.176 SSW	High	77	17	FINDS
0.176 SSW	High	77	17	RCRA NonGen / NLR
0.176 SSW	High	77	17	ECHO
0.176 SSW	High	77	17	MANIFEST
0.176 E	High	78	18	FINDS
0.176 E	High	78	18	RCRA NonGen / NLR
0.176 E	High	78	18	ECHO
0.177 WNW	Low	39	-21	MANIFEST
0.177 WNW	Low	39	-21	FINDS
0.177 WNW	Low	39	-21	RCRA NonGen / NLR
0.177 WNW	Low	39	-21	ECHO
0.177 WNW	Low	39	-21	MANIFEST

0.177 WNW	Low	39	-21	MANIFEST
0.178 ENE	High	65	5	LTANKS
0.178 ENE	High	65	5	LTANKS
0.178 ENE	High	65	5	LTANKS
0.181 SSE	High	99	39	AST
0.182 SSE	High	100	40	RCRA-LQG
0.182 SSE	High	100	40	MANIFEST
0.182 WSW	Low	38	-22	RCRA NonGen / NLR
0.182 WSW	Low	38	-22	MANIFEST
0.183 S	High	98	38	FINDS
0.183 S	High	98	38	RCRA NonGen / NLR
0.183 S	High	98	38	ECHO
0.183 S	High	98	38	MANIFEST
0.184 ESE	High	81	21	MANIFEST
0.184 ESE	High	81	21	MANIFEST
0.184 ESE	High	81	21	RCRA NonGen / NLR
0.184 WNW	Low	39	-21	MANIFEST
0.184 WNW	Low	39	-21	MANIFEST
0.184 WNW	Low	39	-21	FINDS
0.184 WNW	Low	39	-21	RCRA NonGen / NLR
0.184 WNW	Low	39	-21	ECHO
0.185 ESE	High	88	28	AST
0.186 WSW	Low	43	-17	MANIFEST
0.186 WSW	Low	39	-21	AST
0.187 WSW	Low	50	-10	RCRA NonGen / NLR
0.187 WSW	Low	50	-10	MANIFEST
0.188 S	High	93	33	RCRA NonGen / NLR
0.188 S	High	93	33	MANIFEST
0.191 NW	Low	44	-16	UST
0.192 SSW	High	75	15	RCRA NonGen / NLR
0.192 SSW	High	75	15	MANIFEST
0.194 WSW	Low	41	-19	AST
0.195 SSW	High	73	13	AST
0.197 SSE	High	102	42	MANIFEST
0.200 NNW	Low	51	-9	MANIFEST
0.200 NNW	Low	51	-9	FINDS
0.200 NNW	Low	51	-9	RCRA NonGen / NLR
0.200 NNW	Low	51	-9	ECHO
0.200 SSE	High	103	43	FINDS
0.200 SSE	High	103	43	RCRA NonGen / NLR
0.200 SSE	High	103	43	ECHO
0.200 SSE	High	103	43	MANIFEST
0.201 ENE	High	70	10	AST
0.201 ENE	High	70	10	RCRA-SQG
0.201 ENE	High	70	10	MANIFEST

0.201 ENE	High	70	10	MANIFEST
0.201 NNW	Low	57	-3	UST
0.203 W	Low	37	-23	MANIFEST
0.203 SE	High	92	32	RCRA NonGen / NLR
0.204 SE	High	100	40	FINDS
0.204 SE	High	100	40	RCRA NonGen / NLR
0.204 SE	High	100	40	ECHO
0.204 SE	High	100	40	MANIFEST
0.204 WSW	Low	38	-22	MANIFEST
0.204 WSW	Low	38	-22	AST
0.204 NNE	High	69	9	MANIFEST
0.206 N	High	62	2	MANIFEST
0.214 WSW	Low	39	-21	MANIFEST
0.215 NW	Low	46	-14	RCRA NonGen / NLR
0.215 NW	Low	46	-14	MANIFEST
0.216 WSW	Low	43	-17	RCRA NonGen / NLR
0.216 WSW	Low	43	-17	MANIFEST
0.216 WSW	Low	43	-17	MANIFEST
0.217 SE	High	101	41	FINDS
0.217 SE	High	101	41	RCRA NonGen / NLR
0.217 SE	High	101	41	MANIFEST
0.218 E	High	81	21	AST
0.218 E	High	81	21	NYC OER
0.220 SSE	High	107	47	MANIFEST
0.220 SSE	High	107	47	RCRA NonGen / NLR
0.222 SSE	High	105	45	FINDS
0.222 SSE	High	105	45	RCRA NonGen / NLR
0.222 SSE	High	105	45	ECHO
0.222 SSE	High	105	45	MANIFEST
0.222 SE	High	99	39	MANIFEST
0.222 SE	High	99	39	MANIFEST
0.222 S	High	103	43	DRYCLEANERS
0.222 S	High	103	43	US AIRS
0.222 S	High	103	43	ICIS
0.222 S	High	103	43	RCRA NonGen / NLR
0.222 S	High	103	43	MANIFEST
0.222 SSW	High	77	17	RCRA NonGen / NLR
0.222 SSW	High	77	17	MANIFEST
0.223 NNE	High	70	10	AST
0.223 S	High	99	39	UST
0.223 S	High	99	39	LTANKS
0.223 S	High	99	39	LTANKS
0.223 S	High	99	39	LTANKS
0.223 S	High	98	38	FINDS
0.223 S	High	98	38	RCRA NonGen / NLR

0.223 S	High	98	38	ECHO
0.223 S	High	98	38	MANIFEST
0.223 W	Low	35	-25	MANIFEST
0.223 W	Low	35	-25	MANIFEST
0.223 W	Low	35	-25	FINDS
0.223 W	Low	35	-25	RCRA NonGen / NLR
0.223 W	Low	35	-25	ECHO
0.224 W	Low	36	-24	RCRA NonGen / NLR
0.224 W	Low	36	-24	MANIFEST
0.225 ESE	High	84	24	UST
0.226 SE	High	95	35	MANIFEST
0.226 SE	High	95	35	RCRA NonGen / NLR
0.226 SSW	High	67	7	MANIFEST
0.226 W	Low	34	-26	LTANKS
0.226 W	Low	34	-26	LTANKS
0.226 W	Low	34	-26	LTANKS
0.227 S	High	103	43	MANIFEST
0.227 S	High	104	44	FINDS
0.227 S	High	104	44	RCRA NonGen / NLR
0.227 S	High	104	44	ECHO
0.228 S	High	100	40	RCRA NonGen / NLR
0.228 S	High	100	40	MANIFEST
0.228 NW	Low	44	-16	RCRA NonGen / NLR
0.228 NW	Low	44	-16	MANIFEST
0.228 E	High	72	12	UST
0.228 E	High	72	12	US AIRS
0.228 E	High	72	12	RCRA NonGen / NLR
0.229 ESE	High	84	24	MANIFEST
0.229 ESE	High	84	24	MANIFEST
0.229 ESE	High	84	24	RCRA NonGen / NLR
0.229 ESE	High	84	24	MANIFEST
0.229 ESE	High	84	24	MANIFEST
0.229 ESE	High	84	24	RCRA NonGen / NLR
0.229 ESE	High	84	24	MANIFEST
0.229 ESE	High	84	24	RCRA NonGen / NLR
0.229 ESE	High	84	24	MANIFEST
0.230 ESE	High	88	28	RCRA NonGen / NLR
0.230 ESE	High	88	28	MANIFEST
0.230 E	High	70	10	UST
0.230 ESE	High	88	28	RCRA NonGen / NLR
0.230 ESE	High	88	28	MANIFEST
0.230 ESE	High	88	28	MANIFEST
0.230 ESE	High	88	28	MANIFEST
0.230 ESE	High	88	28	MANIFEST
0.230 E	High	70	10	UST

0.235 SE	High	94	34	MANIFEST
0.235 SSE	High	106	46	AST
0.235 SSE	High	108	48	FINDS
0.235 SSE	High	108	48	RCRA NonGen / NLR
0.235 SSE	High	108	48	ECHO
0.235 SSE	High	108	48	MANIFEST
0.236 E	High	79	19	MANIFEST
0.236 E	High	79	19	MANIFEST
0.236 E	High	79	19	RCRA NonGen / NLR
0.236 E	High	79	19	MANIFEST
0.236 E	High	79	19	MANIFEST
0.236 E	High	79	19	MANIFEST
0.236 E	High	79	19	RCRA NonGen / NLR
0.236 E	High	79	19	MANIFEST
0.236 E	High	79	19	RCRA NonGen / NLR
0.236 E	High	79	19	RCRA-LQG
0.236 E	High	79	19	MANIFEST
0.236 E	High	79	19	RCRA-LQG
0.236 E	High	79	19	MANIFEST
0.236 E	High	79	19	RCRA NonGen / NLR
0.238 ESE	High	88	28	FINDS
0.238 ESE	High	88	28	RCRA NonGen / NLR
0.238 ESE	High	88	28	ECHO
0.238 ESE	High	88	28	MANIFEST
0.240 SE	High	102	42	AST
0.241 NW	Low	43	-17	VCP
0.241 NW	Low	43	-17	NYC OER
0.241 ESE	High	87	27	FINDS
0.241 ESE	High	87	27	RCRA NonGen / NLR
0.241 ESE	High	87	27	MANIFEST
0.241 NNW	High	61	1	UST
0.241 NNW	High	61	1	MANIFEST
0.241 NNW	High	61	1	AST
0.241 NNW	High	61	1	VCP
0.241 NNW	High	61	1	NYC OER
0.241 NNW	High	61	1	RCRA-LQG
0.242 ESE	High	86	26	RCRA NonGen / NLR
0.242 ESE	High	86	26	MANIFEST
0.242 ESE	High	86	26	DRYCLEANERS
0.243 E	High	82	22	MANIFEST
0.245 SSE	High	107	47	MANIFEST
0.245 SSE	High	107	47	MANIFEST
0.245 SSE	High	107	47	FINDS
0.245 SSE	High	107	47	RCRA NonGen / NLR
0.245 SSE	High	107	47	ECHO

0.245 SW	Low	55	-5	MANIFEST
0.245 SW	Low	55	-5	RCRA NonGen / NLR
0.245 SW	Low	55	-5	MANIFEST
0.246 NNE	High	71	11	FINDS
0.246 NNE	High	71	11	RCRA NonGen / NLR
0.246 NNE	High	71	11	ECHO
0.246 NNE	High	71	11	MANIFEST
0.246 SSE	High	107	47	DRYCLEANERS
0.246 SSE	High	107	47	US AIRS
0.246 SSE	High	107	47	ICIS
0.246 SSE	High	107	47	RCRA-VSQG
0.246 SSE	High	107	47	MANIFEST
0.246 SE	High	95	35	RCRA NonGen / NLR
0.246 SE	High	95	35	MANIFEST
0.246 SE	High	95	35	RCRA NonGen / NLR
0.246 SE	High	95	35	MANIFEST
0.246 SE	High	95	35	RCRA NonGen / NLR
0.246 ENE	High	72	12	RCRA-SQG
0.246 ENE	High	72	12	FINDS
0.246 ENE	High	72	12	ECHO
0.246 ENE	High	72	12	NY Spills
0.246 ENE	High	72	12	NY Spills
0.246 ENE	High	72	12	NY Spills
0.246 ENE	High	72	12	NY Spills
0.246 ENE	High	72	12	NY Spills
0.246 ENE	High	72	12	NY Spills
0.246 ENE	High	72	12	MANIFEST
0.248 ESE	High	90	30	MANIFEST
0.248 SSE	High	107	47	MANIFEST
0.249 WSW	Low	40	-20	RCRA-LQG
0.253 WSW	Low	44	-16	US AIRS
0.253 WSW	Low	44	-16	RCRA-VSQG
0.253 WSW	Low	44	-16	MANIFEST
0.253 WSW	Low	44	-16	LTANKS
0.253 WSW	Low	44	-16	LTANKS
0.253 WSW	Low	44	-16	LTANKS
0.254 E	High	74	14	VCP
0.254 E	High	74	14	NY Spills
0.254 E	High	74	14	NY Spills
0.254 E	High	74	14	NY Spills
0.254 E	High	74	14	MANIFEST
0.254 E	High	74	14	NYC OER
0.261 N	High	69	9	UST
0.261 N	High	69	9	LTANKS
0.261 N	High	69	9	LTANKS

0.261 N	High	69	9	LTANKS
0.263 ENE	High	74	14	BROWNFIELDS
0.263 ENE	High	74	14	ENG CONTROLS
0.263 ENE	High	74	14	INST CONTROL
0.263 ENE	High	74	14	E DESIGNATION
0.270 E	High	85	25	LTANKS
0.270 E	High	85	25	LTANKS
0.270 E	High	85	25	LTANKS
0.274 NE	High	76	16	NY Spills
0.274 NE	High	76	16	NY Spills
0.274 NE	High	76	16	NY Spills
0.274 NE	High	76	16	MANIFEST
0.274 NE	High	76	16	E DESIGNATION
0.274 NE	High	76	16	NYC OER
0.279 SE	High	106	46	LTANKS
0.279 SE	High	106	46	LTANKS
0.279 SE	High	106	46	LTANKS
0.291 SSE	High	116	56	LTANKS
0.291 SSE	High	116	56	LTANKS
0.291 SSE	High	116	56	LTANKS
0.294 ENE	High	78	18	NY Spills
0.294 ENE	High	78	18	NY Spills
0.294 ENE	High	78	18	NY Spills
0.294 ENE	High	78	18	MANIFEST
0.294 ENE	High	78	18	E DESIGNATION
0.294 ENE	High	78	18	NYC OER
0.294 ENE	High	78	18	VCP
0.295 S	High	100	40	LTANKS
0.295 S	High	100	40	LTANKS
0.295 S	High	100	40	LTANKS
0.295 W	Low	29	-31	NYC OER
0.295 W	Low	29	-31	VCP
0.300 SSW	High	78	18	LTANKS
0.300 SSW	High	78	18	LTANKS
0.300 SSW	High	78	18	LTANKS
0.305 E	High	79	19	SWF/LF
0.307 E	High	77	17	NYC OER
0.307 NE	High	79	19	LTANKS
0.307 NE	High	79	19	LTANKS
0.307 NE	High	79	19	LTANKS
0.310 E	High	77	17	VCP
0.310 E	High	77	17	NY Spills
0.310 E	High	77	17	NY Spills
0.310 E	High	77	17	NY Spills
0.310 E	High	77	17	MANIFEST

0.310 E	High	77	17	MANIFEST
0.310 E	High	77	17	LTANKS
0.310 E	High	77	17	LTANKS
0.310 E	High	77	17	LTANKS
0.310 E	High	77	17	TANKS
0.310 E	High	77	17	TANKS
0.310 E	High	77	17	NYC OER
0.311 NNE	High	78	18	NY Spills
0.311 NNE	High	78	18	NY Spills
0.311 NNE	High	78	18	NY Spills
0.311 NNE	High	78	18	NY Spills
0.311 NNE	High	78	18	NY Spills
0.311 NNE	High	78	18	NY Spills
0.311 NNE	High	78	18	NY Spills
0.311 NNE	High	78	18	NY Spills
0.311 NNE	High	78	18	NY Spills
0.311 NNE	High	78	18	LTANKS
0.311 NNE	High	78	18	LTANKS
0.311 NNE	High	78	18	LTANKS
0.314 ENE	High	80	20	NY Spills
0.314 ENE	High	80	20	NY Spills
0.314 ENE	High	80	20	NY Spills
0.314 ENE	High	80	20	LTANKS
0.314 ENE	High	80	20	LTANKS
0.314 ENE	High	80	20	LTANKS
0.316 SW	Low	48	-12	LTANKS
0.316 SW	Low	48	-12	LTANKS
0.316 SW	Low	48	-12	LTANKS
0.327 ESE	High	103	43	NY Spills
0.327 ESE	High	103	43	NY Spills
0.327 ESE	High	103	43	NY Spills
0.327 ESE	High	103	43	LTANKS
0.327 ESE	High	103	43	LTANKS
0.327 ESE	High	103	43	LTANKS
0.327 NW	Low	47	-13	NY Spills
0.327 NW	Low	47	-13	NY Spills
0.327 NW	Low	47	-13	NY Spills
0.327 NW	Low	47	-13	NY Spills
0.327 NW	Low	47	-13	NY Spills
0.327 NW	Low	47	-13	NY Spills
0.327 NW	Low	47	-13	LTANKS
0.327 NW	Low	47	-13	LTANKS
0.327 NW	Low	47	-13	LTANKS
0.328 WNW	Low	29	-31	LTANKS
0.328 WNW	Low	29	-31	LTANKS

0.328 WNW	Low	29	-31	LTANKS
0.337 W	Low	27	-33	NYC OER
0.347 ENE	High	81	21	LTANKS
0.347 ENE	High	81	21	LTANKS
0.347 ENE	High	81	21	LTANKS
0.350 NW	Low	45	-15	BROWNFIELDS
0.350 ENE	High	78	18	VCP
0.350 ENE	High	78	18	E DESIGNATION
0.350 ENE	High	78	18	NYC OER
0.356 SW	Low	52	-8	NY Spills
0.356 SW	Low	52	-8	NY Spills
0.356 SW	Low	52	-8	NY Spills
0.356 SW	Low	52	-8	LTANKS
0.356 SW	Low	52	-8	LTANKS
0.356 SW	Low	52	-8	LTANKS
0.362 WNW	Low	29	-31	VCP
0.362 WNW	Low	29	-31	E DESIGNATION
0.362 WNW	Low	29	-31	NYC OER
0.362 W	Low	29	-31	LTANKS
0.362 W	Low	29	-31	LTANKS
0.362 W	Low	29	-31	LTANKS
0.362 S	High	107	47	LTANKS
0.362 S	High	107	47	LTANKS
0.362 S	High	107	47	LTANKS
0.363 ENE	High	76	16	NYC OER
0.363 ENE	High	76	16	VCP
0.364 E	High	77	17	LTANKS
0.364 E	High	77	17	LTANKS
0.364 E	High	77	17	LTANKS
0.364 E	High	77	17	E DESIGNATION
0.364 NW	Low	44	-16	LTANKS
0.364 NW	Low	44	-16	LTANKS
0.364 NW	Low	44	-16	LTANKS
0.364 NW	Low	44	-16	LTANKS
0.364 NW	Low	44	-16	LTANKS
0.364 NW	Low	44	-16	LTANKS
0.386 SE	High	110	50	LTANKS
0.386 SE	High	110	50	LTANKS
0.386 SE	High	110	50	LTANKS
0.386 ENE	High	78	18	LTANKS
0.386 ENE	High	78	18	LTANKS
0.386 ENE	High	78	18	LTANKS
0.386 ENE	High	78	18	LTANKS
0.386 ENE	High	78	18	LTANKS
0.386 ENE	High	78	18	LTANKS

0.386 ENE	High	78	18	E DESIGNATION
0.392 E	High	78	18	VCP
0.392 E	High	78	18	E DESIGNATION
0.392 E	High	78	18	NYC OER
0.397 W	Low	25	-35	NY Spills
0.397 W	Low	25	-35	NY Spills
0.397 W	Low	25	-35	NY Spills
0.397 W	Low	25	-35	LTANKS
0.397 W	Low	25	-35	LTANKS
0.397 W	Low	25	-35	LTANKS
0.402 SSE	High	134	74	LTANKS
0.402 SSE	High	134	74	LTANKS
0.402 SSE	High	134	74	LTANKS
0.402 SSE	High	134	74	LTANKS
0.402 SSE	High	134	74	LTANKS
0.402 SSE	High	134	74	LTANKS
0.402 NW	Low	40	-20	E DESIGNATION
0.402 NW	Low	40	-20	NYC OER
0.405 WNW	Low	27	-33	NY Spills
0.405 WNW	Low	27	-33	NY Spills
0.405 WNW	Low	27	-33	NY Spills
0.405 WNW	Low	27	-33	NY Spills
0.405 WNW	Low	27	-33	NY Spills
0.405 WNW	Low	27	-33	NY Spills
0.405 WNW	Low	27	-33	NYC OER
0.408 SE	High	113	53	LTANKS
0.408 SE	High	113	53	LTANKS
0.408 SE	High	113	53	LTANKS
0.409 NE	High	87	27	LTANKS
0.409 NE	High	87	27	LTANKS
0.409 NE	High	87	27	LTANKS
0.418 ESE	High	106	46	LTANKS
0.418 ESE	High	106	46	LTANKS
0.418 ESE	High	106	46	LTANKS
0.420 NW	Low	39	-21	E DESIGNATION
0.420 NW	Low	39	-21	NYC OER
0.422 WSW	Low	26	-34	FINDS
0.422 WSW	Low	26	-34	FINDS
0.422 WSW	Low	26	-34	FINDS
0.422 WSW	Low	26	-34	RCRA-VSQG
0.422 WSW	Low	26	-34	BROWNFIELDS
0.422 WSW	Low	26	-34	VCP
0.428 WNW	Low	25	-35	NY Spills
0.428 WNW	Low	25	-35	NY Spills
0.428 WNW	Low	25	-35	NY Spills

0.428 WNW	Low	25	-35	LTANKS
0.428 WNW	Low	25	-35	LTANKS
0.428 WNW	Low	25	-35	LTANKS
0.430 NE	High	88	28	NY Spills
0.430 NE	High	88	28	NY Spills
0.430 NE	High	88	28	NY Spills
0.430 NE	High	88	28	LTANKS
0.430 NE	High	88	28	LTANKS
0.430 NE	High	88	28	LTANKS
0.434 WSW	Low	26	-34	SWF/LF
0.434 WNW	Low	24	-36	VCP
0.434 WNW	Low	24	-36	NYC OER
0.436 WSW	Low	25	-35	SWRCY
0.436 NNW	Low	39	-21	LTANKS
0.436 NNW	Low	39	-21	LTANKS
0.436 NNW	Low	39	-21	LTANKS
0.438 N	High	76	16	LTANKS
0.438 N	High	76	16	LTANKS
0.438 N	High	76	16	LTANKS
0.440 NNW	Low	41	-19	LTANKS
0.440 NNW	Low	41	-19	LTANKS
0.440 NNW	Low	41	-19	LTANKS
0.440 NNW	Low	41	-19	LTANKS
0.440 NNW	Low	41	-19	LTANKS
0.440 NNW	Low	41	-19	LTANKS
0.444 SSW	High	78	18	LTANKS
0.444 SSW	High	78	18	LTANKS
0.444 SSW	High	78	18	LTANKS
0.445 WNW	Low	29	-31	LTANKS
0.445 WNW	Low	29	-31	LTANKS
0.445 WNW	Low	29	-31	LTANKS
0.452 WNW	Low	31	-29	LTANKS
0.452 WNW	Low	31	-29	LTANKS
0.452 WNW	Low	31	-29	LTANKS
0.452 WNW	Low	31	-29	E DESIGNATION
0.453 S	High	117	57	LTANKS
0.453 S	High	117	57	LTANKS
0.453 S	High	117	57	LTANKS
0.458 NNE	High	92	32	LTANKS
0.458 NNE	High	92	32	LTANKS
0.458 NNE	High	92	32	LTANKS
0.463 W	Low	21	-39	BROWNFIELDS
0.463 W	Low	21	-39	LTANKS
0.463 W	Low	21	-39	LTANKS
0.463 W	Low	21	-39	LTANKS

0.463 W	Low	21	-39	LTANKS
0.463 W	Low	21	-39	LTANKS
0.463 W	Low	21	-39	LTANKS
0.463 W	Low	21	-39	NYC OER
0.472 SSW	High	86	26	NY Spills
0.472 SSW	High	86	26	NY Spills
0.472 SSW	High	86	26	NY Spills
0.472 SSW	High	86	26	LTANKS
0.472 SSW	High	86	26	LTANKS
0.472 SSW	High	86	26	LTANKS
0.476 S	High	122	62	LTANKS
0.476 S	High	122	62	LTANKS
0.476 S	High	122	62	LTANKS
0.480 S	High	122	62	LTANKS
0.480 S	High	122	62	LTANKS
0.480 S	High	122	62	LTANKS
0.487 WSW	Low	26	-34	LTANKS
0.487 WSW	Low	26	-34	LTANKS
0.487 WSW	Low	26	-34	LTANKS
0.489 WNW	Low	24	-36	LTANKS
0.489 WNW	Low	24	-36	LTANKS
0.489 WNW	Low	24	-36	LTANKS
0.489 WNW	Low	24	-36	AIRS
0.490 WSW	Low	22	-38	LTANKS
0.490 WSW	Low	22	-38	LTANKS
0.490 WSW	Low	22	-38	LTANKS
0.491 ENE	High	71	11	LTANKS
0.491 ENE	High	71	11	LTANKS
0.491 ENE	High	71	11	LTANKS
0.494 WSW	Low	26	-34	NY Spills
0.494 WSW	Low	26	-34	NY Spills
0.494 WSW	Low	26	-34	NY Spills
0.494 WSW	Low	26	-34	NY Spills
0.494 WSW	Low	26	-34	NY Spills
0.494 WSW	Low	26	-34	NY Spills
0.494 WSW	Low	26	-34	NY Spills
0.494 WSW	Low	26	-34	NY Spills
0.494 WSW	Low	26	-34	NY Spills
0.494 WSW	Low	26	-34	LTANKS
0.494 WSW	Low	26	-34	LTANKS
0.494 WSW	Low	26	-34	LTANKS
0.494 WSW	Low	26	-34	BROWNFIELDS
0.494 WSW	Low	26	-34	NY Spills
0.494 WSW	Low	26	-34	NY Spills
0.494 WSW	Low	26	-34	NY Spills

0.502 E	High	81	21	E DESIGNATION
0.502 E	High	81	21	NYC OER
0.515 ESE	High	103	43	NYC OER
0.529 W	Low	17	-43	MANIFEST
0.529 W	Low	17	-43	NYC OER
0.530 E	High	81	21	NYC OER
0.541 E	High	80	20	E DESIGNATION
0.541 E	High	80	20	NYC OER
0.550 NW	Low	40	-20	MANIFEST
0.550 NW	Low	40	-20	NYC OER
0.559 WSW	Low	27	-33	NYC OER
0.566 E	High	90	30	NYC OER
0.573 E	High	86	26	NYC OER
0.579 NW	Low	40	-20	AST
0.579 NW	Low	40	-20	LTANKS
0.579 NW	Low	40	-20	LTANKS
0.579 NW	Low	40	-20	LTANKS
0.579 NW	Low	40	-20	LTANKS
0.579 NW	Low	40	-20	LTANKS
0.579 NW	Low	40	-20	LTANKS
0.579 NW	Low	40	-20	NYC OER
0.580 SW	Low	28	-32	E DESIGNATION
0.580 SW	Low	28	-32	NYC OER
0.589 W	Low	12	-48	E DESIGNATION
0.589 W	Low	12	-48	NYC OER
0.598 NNW	Low	29	-31	E DESIGNATION
0.598 NNW	Low	29	-31	NYC OER
0.599 NNW	Low	31	-29	NY Spills
0.599 NNW	Low	31	-29	NY Spills
0.599 NNW	Low	31	-29	NY Spills
0.599 NNW	Low	31	-29	NYC OER
0.607 W	Low	14	-46	E DESIGNATION
0.607 W	Low	14	-46	NYC OER
0.609 E	High	69	9	NYC OER
0.611 E	High	81	21	NY Spills
0.611 E	High	81	21	NY Spills
0.611 E	High	81	21	NY Spills
0.611 E	High	81	21	E DESIGNATION
0.611 E	High	81	21	NYC OER
0.614 NNW	Low	31	-29	NYC OER
0.617 E	High	69	9	NYC OER
0.621 W	Low	8	-52	EDR MGP
0.626 SW	Low	27	-33	NYC OER
0.630 W	Low	9	-51	RCRA NonGen / NLR
0.630 W	Low	9	-51	MANIFEST

0.630 W	Low	9	-51	NYC OER
0.634 WSW	Low	25	-35	NYC OER
0.637 SW	Low	27	-33	MANIFEST
0.637 SW	Low	27	-33	NYC OER
0.638 NW	Low	36	-24	NYC OER
0.638 W	Low	10	-50	EDR MGP
0.643 E	High	69	9	NY Spills
0.643 E	High	69	9	NY Spills
0.643 E	High	69	9	NY Spills
0.643 E	High	69	9	E DESIGNATION
0.643 E	High	69	9	NYC OER
0.653 W	Low	9	-51	SHWS
0.653 W	Low	9	-51	SHWS
0.670 E	High	91	31	NY Spills
0.670 E	High	91	31	NY Spills
0.670 E	High	91	31	NY Spills
0.670 E	High	91	31	MANIFEST
0.670 E	High	91	31	NYC OER
0.691 W	Low	7	-53	NY Spills
0.691 W	Low	7	-53	NY Spills
0.691 W	Low	7	-53	NY Spills
0.691 W	Low	7	-53	SHWS
0.691 W	Low	7	-53	SHWS
0.697 WSW	Low	10	-50	BROWNFIELDS
0.697 WSW	Low	10	-50	MANIFEST
0.697 WSW	Low	10	-50	LTANKS
0.697 WSW	Low	10	-50	LTANKS
0.697 WSW	Low	10	-50	LTANKS
0.697 WSW	Low	10	-50	NYC OER
0.701 E	High	81	21	FINDS
0.701 E	High	81	21	RCRA-LQG
0.701 E	High	81	21	ECHO
0.701 E	High	81	21	MANIFEST
0.701 E	High	81	21	E DESIGNATION
0.701 E	High	81	21	NYC OER
0.736 NW	Low	40	-20	NYC OER
0.740 E	High	69	9	E DESIGNATION
0.740 E	High	69	9	NYC OER
0.772 WSW	Low	9	-51	NY Spills
0.772 WSW	Low	9	-51	NY Spills
0.772 WSW	Low	9	-51	NY Spills
0.772 WSW	Low	9	-51	NY Spills
0.772 WSW	Low	9	-51	NY Spills
0.772 WSW	Low	9	-51	NY Spills
0.772 WSW	Low	9	-51	E DESIGNATION

0.772 WSW	Low	9	-51	NYC OER
0.800 N	Low	58	-2	E DESIGNATION
0.800 N	Low	58	-2	NYC OER
0.817 E	High	69	9	NYC OER
0.823 NW	Low	43	-17	E DESIGNATION
0.823 NW	Low	43	-17	NYC OER
0.831 SW	Low	25	-35	RCRA-SQG
0.831 SW	Low	25	-35	FINDS
0.831 SW	Low	25	-35	ECHO
0.831 SW	Low	25	-35	MANIFEST
0.831 SW	Low	25	-35	MANIFEST
0.831 SW	Low	25	-35	NYC OER
0.839 NW	Low	44	-16	AST
0.839 NW	Low	44	-16	MANIFEST
0.839 NW	Low	44	-16	NYC OER
0.841 NW	Low	44	-16	MANIFEST
0.841 NW	Low	44	-16	NYC OER
0.853 N	High	60	0	US AIRS
0.853 N	High	60	0	RCRA NonGen / NLR
0.853 N	High	60	0	MANIFEST
0.853 N	High	60	0	NYC OER
0.859 NW	Low	49	-11	NYC OER
0.873 NW	Low	49	-11	NYC OER
0.882 NNW	Low	30	-30	MANIFEST
0.882 NNW	Low	30	-30	MANIFEST
0.882 NNW	Low	30	-30	MANIFEST
0.882 NNW	Low	30	-30	NYC OER
0.897 SW	Low	27	-33	NYC OER
0.905 ESE	High	88	28	MANIFEST
0.905 ESE	High	88	28	NYC OER
0.906 E	High	87	27	NYC OER
0.907 NNW	Low	34	-26	E DESIGNATION
0.907 NNW	Low	34	-26	NYC OER
0.910 NNE	Low	56	-4	NYC OER
0.918 NW	Low	44	-16	E DESIGNATION
0.918 NW	Low	44	-16	NYC OER
0.919 ESE	High	90	30	RCRA-LQG
0.919 ESE	High	90	30	MANIFEST
0.919 ESE	High	90	30	MANIFEST
0.919 ESE	High	90	30	MANIFEST
0.919 ESE	High	90	30	NYC OER
0.923 E	High	81	21	NYC OER
0.938 ESE	High	107	47	NYC OER
0.940 NNE	Low	52	-8	MANIFEST
0.940 NNE	Low	52	-8	NYC OER

0.987	WSW	Low	17	-43	CORRACTS
0.987	WSW	Low	17	-43	FINDS
0.987	WSW	Low	17	-43	RCRA-TSDF
0.987	WSW	Low	17	-43	RCRA NonGen / NLR
0.987	WSW	Low	17	-43	ECHO
0.995	NNE	Low	47	-13	E DESIGNATION
0.995	NNE	Low	47	-13	NYC OER
0.997	ENE	High	60	0	SHWS
0.997	ENE	High	60	0	SHWS
0.997	ENE	High	60	0	NYC OER

FIELD DESC	FIELD VALUE	LAT
EPA Id	NYN000206222	40.6816135
Site ID	0206222	40.6816135
Registry ID:	110033604197	40.6816135
EPA Id	NYN000206222	40.6816135
Cerclis ID:	206222	40.6816135
EPA ID:	NYN000206222	40.6816135
		40.6816135
EPA ID:	NYN000206222	40.6816135
EPA ID:	NYN000206222	40.6816135
FRS ID:	110033604197	40.6816135
Registry ID	110033604197	40.6816135
Facility Id	2-357499	40.68122419
Registry ID:	110004548231	40.68057247
EPA Id	NYR000062752	40.68057247
Registry ID	110004548231	40.68057247
EPA ID	NYR000062752	40.68057247
Facility Id	2-343250	40.68057247
Spill Number/Closed Date	0106124 / 2006-09-06	40.68128936
Spill Date	2001-09-08	40.68128936
Site ID	210984	40.68128936
Spill Number/Closed Date	9705043 / 2005-01-14	40.68122419
Spill Date	1997-07-28	40.68122419
Site ID	85985	40.68122419
Site ID	240961	40.68122419
Site ID	240962	40.68122419
Spill Number/Closed Date	0102628 / 2011-07-29	40.68122419
Spill Number/Closed Date	0109974 / 2004-04-30	40.68122419
Spill Date	2001-06-08	40.68122419
Spill Date	2002-01-16	40.68122419
		40.68122419
		40.68076538
Site ID	375995	40.68076538
Site ID	554812	40.68076538
Spill Number/Closed Date	0611363 / 2007-02-15	40.68076538
Spill Number/Closed Date	1703625 / 2017-10-10	40.68076538
Spill Date	2007-01-12	40.68076538
Spill Date	2017-07-14	40.68076538
Facility Id	2-601145	40.68033003
		40.68033003
Site ID	249040	40.68033003
Spill Number/Closed Date	0106869 / 2005-10-25	40.68033003
Spill Date	2001-10-02	40.68033003
Registry ID:	110056508033	40.68017362
EPA Id	NYP004327193	40.68017362

Registry ID	110056508033	40.68017362
EPA ID	NYP004327193	40.68017362
Spill Number/Closed Date	0602710 / 2006-06-12	40.68020229
Spill Date	2006-06-10	40.68020229
Site ID	365252	40.68020229
Spill Number/Closed Date	0011728 / 2001-06-05	40.68141188
Spill Date	2001-01-31	40.68141188
Site ID	117876	40.68141188
EPA Id	NYP005048976	40.68141188
Spill Number/Closed Date	0405963 / 2004-10-29	40.68141188
Spill Date	2004-08-31	40.68141188
Site ID	74918	40.68141188
EPA ID	NYP005048976	40.68141188
Site ID	332977	40.6796757
Spill Number/Closed Date	0408289 / 2004-12-20	40.6796757
Spill Date	2004-10-27	40.6796757
		40.68011366
Facility Id	2-613008	40.68169864
Registry ID:	110056497624	40.67958445
EPA Id	NYP004329538	40.67958445
Registry ID	110056497624	40.67958445
EPA ID	NYP004329538	40.67958445
Spill Number/Closed Date	9212160 / 1995-03-31	40.68110688
Spill Date	1993-01-25	40.68110688
Site ID	77444	40.68110688
EPA ID	NYP004658514	40.68027268
EPA ID	NYP004117255	40.68027268
Spill Number/Closed Date	0814370 / 2008-12-12	40.68027007
Spill Date	2008-08-14	40.68027007
Site ID	432631	40.68027007
Spill Number/Closed Date	0311226 / 2004-03-10	40.68027007
Spill Date	2004-01-02	40.68027007
Site ID	219551	40.68027007
Spill Number/Closed Date	0704798 / 2007-07-30	40.68027007
Spill Date	2007-07-28	40.68027007
Site ID	385014	40.68027007
EPA Id	NYP004134409	40.6818394
EPA ID	NYP004134409	40.6818394
EPA Id	NYP004834475	40.67973826
EPA ID	NYP004623237	40.67973826
Spill Number/Closed Date	1503539 / 2015-08-25	40.67973826
Spill Date	2015-07-01	40.67973826
Site ID	509847	40.67973826
EPA Id	NYP004834475	40.67973826
Registry ID:	110069696314	40.67973826

EPA Id	NYP004834467	40.67973826
Registry ID	110069696314	40.67973826
EPA ID	NYP004834475	40.67973826
EPA Id	NYP004036836	40.68193586
		40.68193586
Registry ID:	110056508603	40.67952189
EPA Id	NYP004328407	40.67952189
Registry ID	110056508603	40.67952189
EPA ID	NYP004328407	40.67952189
Spill Number/Closed Date	9903830 / 1999-07-08	40.67968352
Spill Date	1999-07-03	40.67968352
Site ID	65918	40.67968352
Spill Number/Closed Date	9313641 / 1995-01-13	40.67968352
Spill Number/Closed Date	9400091 / 1994-04-04	40.67968352
Spill Date	1994-02-20	40.67968352
Spill Date	1994-04-02	40.67968352
Site ID	311880	40.67968352
Site ID	311881	40.67968352
Spill Number/Closed Date	0107462 / 2003-07-31	40.67968352
Spill Date	2001-10-20	40.67968352
Site ID	168217	40.67968352
Spill Number/Closed Date	9807734 / 2002-12-27	40.67968352
Spill Date	1998-09-24	40.67968352
Site ID	65917	40.67968352
Spill Number/Closed Date	9608870 / 2005-02-09	40.67968352
Spill Date	1996-10-16	40.67968352
Site ID	311882	40.67968352
Spill Number/Closed Date	9208066 / 1992-10-13	40.67968352
Spill Number/Closed Date	9213938 / 1993-03-22	40.67968352
Spill Date	1992-10-13	40.67968352
Spill Date	1993-03-18	40.67968352
Site ID	133074	40.67968352
Site ID	133075	40.67968352
Registry ID:	110055282359	40.68035349
EPA Id	NYD986913788	40.68035349
EPA ID	NYD986913788	40.68035349
		40.68035349
Facility Id	2-6103-00600	40.68035349
Spill Number/Closed Date	0703359 / 2010-12-20	40.68165432
Spill Date	2007-06-06	40.68165432
Site ID	383274	40.68165432
Site ID	337764	40.68165432
Spill Number/Closed Date	0412319 / 2005-08-05	40.68165432
Spill Date	2005-02-18	40.68165432
Spill Number/Closed Date	0505593 / 2006-04-05	40.68018926

Spill Date	2005-08-03	40.68018926
Site ID	350634	40.68018926
Spill Number/Closed Date	0308833 / 2003-11-19	40.68112513
Spill Date	2003-11-17	40.68112513
Site ID	168082	40.68112513
Spill Number/Closed Date	9912370 / 2003-02-19	40.67937069
Spill Date	1999-11-30	40.67937069
Site ID	197733	40.67937069
EPA Id	NYR000169516	40.68084359
EPA ID	NYR000169516	40.68084359
EPA Id	NYP004293171	40.68084359
EPA ID	NYP004293171	40.68084359
EPA ID	NYP004256624	40.68084359
		40.6818394
		40.68196714
EPA ID	NYP004761102	40.67933419
EPA Id	NYP004761102	40.67933419
Spill Number/Closed Date	0610761 / 2006-12-27	40.67933419
Spill Date	2006-12-22	40.67933419
Site ID	375267	40.67933419
EPA Id	NYP004761102	40.67933419
Registry ID:	110056507258	40.6807341
EPA Id	NYP004325866	40.6807341
Registry ID	110056507258	40.6807341
EPA ID	NYP004325866	40.6807341
EPA ID	NYP005238981	40.6807341
Registry ID:	110056508355	40.68041606
EPA Id	NYP004327961	40.68041606
Registry ID	110056508355	40.68041606
EPA ID	NYP004327961	40.68041606
EPA plant ID:	110000807789	40.68171428
EPA Id	NYD001525666	40.68171428
Facility Id	2-068845	40.68171428
Spill Number/Closed Date	1205420 / 2012-11-26	40.68171428
Spill Date	2012-08-29	40.68171428
Site ID	468372	40.68171428
EPA ID	NYD001525666	40.68171428
		40.68171428
		40.68171428
Generator EPA Id	NYP005041710	40.6819906
Generator EPA Id	NYP005046349	40.6819906
		40.6819906
		40.6819906
		40.68196193
EPA ID	NYP004665279	40.67970177

EPA Id	NYP004665279	40.67970177
EPA ID	NYP004118717	40.68170385
Spill Number/Closed Date	0313646 / 2004-06-09	40.68177684
Spill Date	2004-03-12	40.68177684
Site ID	319512	40.68177684
EPA Id	NYP004037446	40.68177684
Spill Number/Closed Date	0006381 / 2001-12-20	40.68177684
Spill Number/Closed Date	0006380 / 2001-12-18	40.68177684
Spill Date	2000-08-29	40.68177684
Site ID	146807	40.68177684
Site ID	146806	40.68177684
EPA ID	NYP004966479	40.68177684
EPA ID	NYP004698270	40.68190979
Spill Number/Closed Date	0208013 / 2003-02-12	40.68196714
Spill Date	2002-11-01	40.68196714
Site ID	288534	40.68196714
EPA Id	NYD061051132	40.68204013
EPA ID	NYD061051132	40.68204013
EPA Id	NYD061051132	40.68204013
Registry ID:	110004362314	40.68204013
Registry ID:	110009471473	40.68204013
EPA Id	NYD981082118	40.68204013
Registry ID	110004362314	40.68204013
Registry ID	110009471473	40.68204013
		40.68204534
Site ID	282665	40.68209227
Spill Number/Closed Date	9807467 / 2003-03-03	40.68209227
Spill Date	1998-09-17	40.68209227
Site Code	477008	40.67954796
Site Code	465470	40.67954796
		40.67954796
EPA plant ID:	110019747737	40.67954796
EPA Id	NYD980789564	40.67954796
Facility Id	2-6103-00248	40.67954796
EPA ID	NYD980789564	40.67954796
EPA ID	NYP005173695	40.67954796
Site Code	465470	40.67954796
Site Code	465470	40.67954796
Spill Number/Closed Date	0006378 / 2001-12-18	40.68186808
Spill Date	2000-08-29	40.68186808
Site ID	88208	40.68186808
		40.6817221
Registry ID:	110067690181	40.67988946
EPA Id	NYP004723276	40.67988946
Registry ID	110067690181	40.67988946

EPA Id	NYP004362703	40.6813441
EPA ID	NYP004362703	40.6813441
Spill Number/Closed Date	9902905 / 2000-05-18	40.67970959
Spill Date	1999-06-13	40.67970959
Site ID	287358	40.67970959
Spill Number/Closed Date	0513512 / 2006-05-11	40.68085141
Spill Date	2006-02-22	40.68085141
Site ID	359997	40.68085141
Spill Number/Closed Date	1012460 / 2011-07-26	40.68159958
Spill Date	2011-03-15	40.68159958
Site ID	446392	40.68159958
Registry ID:	110056508364	40.68159958
EPA Id	NYP004327078	40.68159958
Registry ID	110056508364	40.68159958
EPA ID	NYP004327078	40.68159958
Facility Id	2-611609	40.68159436
EPA Id	NYR000182253	40.68159436
EPA ID	NYR000182253	40.68159436
Registry ID:	110069688831	40.67963399
EPA Id	NYP004793386	40.67963399
Registry ID	110069688831	40.67963399
EPA Id	NYP004793386	40.67963399
EPA ID	NYP004793386	40.67963399
		40.67918559
Spill Number/Closed Date	0205056 / 2002-09-19	40.68144577
Spill Date	2002-08-13	40.68144577
Site ID	292983	40.68144577
Spill Number/Closed Date	0008380 / 2001-12-17	40.68227474
Spill Date	2000-10-17	40.68227474
Site ID	236281	40.68227474
Spill Number/Closed Date	0712800 / 2008-05-12	40.68227996
Spill Date	2008-03-06	40.68227996
Site ID	394466	40.68227996
EPA ID	NYP004850828	40.67941761
EPA Id	NYP004139952	40.68008498
EPA ID	NYP004139952	40.68008498
Spill Number/Closed Date	1205192 / 2012-08-27	40.67910478
Spill Date	2012-08-22	40.67910478
Site ID	468113	40.67910478
Spill Number/Closed Date	9008804 / 1990-11-10	40.6815344
Spill Number/Closed Date	9306989 / 1993-10-19	40.6815344
Spill Number/Closed Date	9307538 / 1993-09-22	40.6815344
Spill Number/Closed Date	9307859 / 1993-10-19	40.6815344
Spill Date	1990-11-10	40.6815344
Spill Date	1993-09-08	40.6815344

Spill Date	1993-09-21	40.6815344
Spill Date	1993-09-27	40.6815344
Site ID	214488	40.6815344
Site ID	214489	40.6815344
Site ID	214490	40.6815344
Site ID	214491	40.6815344
Site ID	214487	40.6815344
Spill Number/Closed Date	9005782 / 1990-10-29	40.6815344
Spill Date	1990-08-24	40.6815344
Spill Number/Closed Date	0411543 / 2005-09-26	40.67908653
Spill Date	2005-01-27	40.67908653
Site ID	336838	40.67908653
Registry ID:	110055528781	40.68178987
EPA Id	NYR000201376	40.68178987
Registry ID	110055528781	40.68178987
EPA ID	NYR000201376	40.68178987
Generator EPA Id	NYD005055090	40.68178987
EPA ID	NYP004812711	40.68121376
Registry ID:	110069689661	40.68121376
EPA Id	NYP004812711	40.68121376
Registry ID	110069689661	40.68121376
EPA Id	NYP004812711	40.68121376
EPA Id	NYR000215640	40.68135975
EPA ID	NYR000215640	40.68135975
EPA Id	NYR000215640	40.68135975
Facility Id	2-612966	40.6822565
Site Status	Active	40.6822565
EPA ID	NYP004715843	40.68161782
EPA Id	NYP004794079	40.68161782
EPA Id	NYP004715843	40.68161782
EPA Id	NYP004794079	40.68161782
Registry ID:	110069663215	40.68161782
EPA Id	NYP004785960	40.68161782
Registry ID	110069663215	40.68161782
EPA Id	NYP004715736	40.68161782
EPA Id	NYP004715843	40.68161782
EPA Id	NYP004715736	40.68161782
EPA Id	NYP004785960	40.68161782
EPA ID	NYP004715736	40.68161782
EPA ID	NYP004785960	40.68161782
EPA ID	NYP004794079	40.68161782
Spill Number/Closed Date	0208338 / 2002-12-27	40.68162043
Spill Date	2002-11-12	40.68162043
Site ID	249834	40.68162043
Spill Number/Closed Date	0910931 / 2010-01-11	40.67865378

Spill Date	2010-01-09	40.67865378
Site ID	423706	40.67865378
EPA ID	NYP004628046	40.67863814
EPA ID	NYP004973630	40.68168299
EPA Id	NYP005106523	40.68151616
EPA ID	NYP004580981	40.67861989
Spill Number/Closed Date	9212966 / 1995-03-27	40.68211312
Spill Number/Closed Date	0908261 / 2013-08-06	40.68211312
Spill Number/Closed Date	0107438 / 2014-04-28	40.68211312
Spill Number/Closed Date	0513054 / 2006-03-16	40.68211312
Spill Number/Closed Date	1005905 / 2010-09-10	40.68211312
Spill Date	1993-02-19	40.68211312
Spill Date	2009-10-22	40.68211312
Spill Date	2001-10-19	40.68211312
Spill Date	2006-02-10	40.68211312
Spill Date	2010-08-25	40.68211312
Site ID	112971	40.68211312
Site ID	420854	40.68211312
Site ID	112970	40.68211312
Site ID	359468	40.68211312
Site ID	439239	40.68211312
Spill Number/Closed Date	9906385 / 2002-02-20	40.68181594
Spill Date	1999-08-29	40.68181594
Site ID	200155	40.68181594
EPA ID	NYP004256723	40.68181594
Spill Number/Closed Date	9907962 / 2003-06-17	40.68181594
Spill Date	1999-09-30	40.68181594
Site ID	112544	40.68181594
Spill Number/Closed Date	1702902 / 2021-08-06	40.67865378
Spill Date	2017-06-23	40.67865378
Site ID	553054	40.67865378
Spill Number/Closed Date	0800917 / 2008-06-17	40.6818368
Spill Date	2008-04-21	40.6818368
Site ID	396747	40.6818368
EPA Id	NYP004831000	40.6816074
EPA Id	NYP004831000	40.6816074
Facility Id	2-322989	40.6816074
EPA Id	NYR000196485	40.68083837
EPA Id	NYR000196485	40.68083837
EPA ID	NYR000196485	40.68083837
EPA ID	NYP004688255	40.68053076
EPA Id	NYR000256362	40.68251718
Spill Number/Closed Date	9510592 / 1996-11-22	40.67974869
Spill Date	1995-11-22	40.67974869
Site ID	305181	40.67974869

Spill Number/Closed Date	9912465 / 2002-06-04	40.68251978
Spill Date	2000-01-31	40.68251978
Site ID	75788	40.68251978
Spill Number/Closed Date	0103681 / 2010-06-14	40.68251978
Spill Date	2001-07-05	40.68251978
Site ID	123654	40.68251978
EPA ID	NYP010001055	40.68086966
EPA ID	NYP004767810	40.67884148
Registry ID:	110069665785	40.67884148
EPA Id	NYP004767810	40.67884148
Registry ID	110069665785	40.67884148
EPA ID	NYP004724431	40.68133368
EPA Id	NYP004724431	40.68133368
EPA Id	NYP004724449	40.68133368
EPA Id	NYP004724449	40.68133368
Registry ID:	110067692223	40.68133368
EPA Id	NYP004724431	40.68133368
Registry ID	110067692223	40.68133368
EPA ID	NYP004724449	40.68133368
Spill Number/Closed Date	0508939 / 2005-10-27	40.68275179
Spill Date	2005-10-26	40.68275179
Site ID	354635	40.68275179
EPA Id	NYP004353793	40.67897443
EPA ID	NYP004353793	40.67897443
		40.67897443
Spill Number/Closed Date	0303290 / 2007-04-18	40.67841133
Spill Date	2003-06-27	40.67841133
Site ID	322390	40.67841133
EPA Id	NYR000213546	40.68048384
EPA ID	NYR000213546	40.68048384
EPA ID	NYP004800344	40.68048384
Registry ID:	110069647975	40.68048384
EPA Id	NYP004801544	40.68048384
Registry ID	110069647975	40.68048384
Registry ID:	110004416105	40.68243115
EPA plant ID:	110004416105	40.68243115
EPA Id	NYD982185985	40.68243115
Registry ID	110004416105	40.68243115
Facility Id	2-297615	40.68243115
EPA ID	NYD982185985	40.68243115
		40.68243115
Spill Number/Closed Date	0103957 / 2003-07-14	40.68243115
Spill Number/Closed Date	0003439 / 2003-07-14	40.68243115
Spill Number/Closed Date	0012352 / 2003-07-14	40.68243115
Spill Date	2001-07-13	40.68243115

Spill Date	2000-06-20	40.68243115
Spill Date	2000-06-09	40.68243115
Site ID	190166	40.68243115
Site ID	278100	40.68243115
Site ID	278101	40.68243115
		40.68243115
Facility Id	2-612173	40.6826788
EPA Id	NYR000173948	40.6826788
Facility ID	NYR000173948	40.6826788
EPA Id	NYR000173948	40.6826788
Spill Number/Closed Date	1001045 / 2010-08-24	40.6826788
Spill Number/Closed Date	1101775 / 2011-10-14	40.6826788
Spill Date	2010-04-27	40.6826788
Spill Date	2011-05-17	40.6826788
Site ID	434071	40.6826788
Site ID	449251	40.6826788
EPA ID	NYR000173948	40.6826788
		40.68064025
		40.68077581
Spill Number/Closed Date	2006561 / 2020-10-19	40.68077581
Spill Date	2020-10-19	40.68077581
Site ID	612403	40.68077581
Spill Number/Closed Date	2005994 / 2020-12-21	40.68077581
Spill Number/Closed Date	2007542 / 2020-11-24	40.68077581
Spill Date	2020-10-02	40.68077581
Spill Date	2020-11-23	40.68077581
Site ID	611812	40.68077581
Site ID	613445	40.68077581
Spill Number/Closed Date	9510553 / 1995-11-24	40.68206881
Spill Date	1995-11-21	40.68206881
Site ID	250504	40.68206881
Spill Number/Closed Date	9514625 / 1998-03-30	40.68122158
Spill Date	1996-02-15	40.68122158
Site ID	281785	40.68122158
Registry ID:	110056507212	40.67823927
EPA Id	NYP004325759	40.67823927
Registry ID	110056507212	40.67823927
EPA ID	NYP004325759	40.67823927
EPA Id	NYP004327904	40.68180291
EPA ID	NYP004327904	40.68180291
Registry ID:	110043086843	40.68226171
EPA Id	NYD986962744	40.68226171
Registry ID	110043086843	40.68226171
EPA ID	NYD986962744	40.68226171
		40.68226171

		40.68226171
		40.68002242
Spill Number/Closed Date	0205295 / 2002-10-29	40.68193846
Spill Date	2002-08-19	40.68193846
Site ID	198584	40.68193846
EPA ID	NYP004830994	40.6818759
EPA Id	NYP004830994	40.6818759
EPA Id	NYP004830994	40.6818759
Spill Number/Closed Date	0402768 / 2004-09-21	40.68210009
Spill Date	2004-06-12	40.68210009
Site ID	116384	40.68210009
Spill Number/Closed Date	0404983 / 2004-10-22	40.68210009
Spill Date	2004-08-05	40.68210009
Site ID	75289	40.68210009
Site Code	374758	40.68315324
Spill Number/Closed Date	9807899 / 2002-12-30	40.67811413
Spill Date	1998-09-29	40.67811413
Site ID	287219	40.67811413
Spill Number/Closed Date	0607263 / 2006-12-21	40.67811413
Spill Date	2006-09-25	40.67811413
Site ID	370820	40.67811413
EPA Id	NY0000445551	40.68231645
EPA Id	NY0000445551	40.68231645
EPA ID	NY0000445551	40.68231645
Site ID	159878	40.68234252
Spill Number/Closed Date	8804681 / 1988-08-29	40.68234252
Spill Date	1988-08-28	40.68234252
Registry ID:	110056508015	40.68005109
EPA Id	NYP004327136	40.68005109
Registry ID	110056508015	40.68005109
EPA ID	NYP004327136	40.68005109
		40.68277525
Registry ID:	110004504992	40.68277525
EPA Id	NYD987034469	40.68277525
Registry ID	110004504992	40.68277525
EPA ID	NYD987034469	40.68277525
		40.67809849
		40.68265013
Facility Id	2-474487	40.68233209
		40.68233209
Site ID	63178	40.68233209
Site ID	250505	40.68233209
Site ID	146593	40.68233209
Spill Number/Closed Date	0201138 / 2017-04-04	40.68233209
Spill Number/Closed Date	9513597 / 1996-02-01	40.68233209

Spill Number/Closed Date	9010635 / 1994-09-08	40.68233209
Spill Date	2002-04-30	40.68233209
Spill Date	1996-01-26	40.68233209
Spill Date	1991-01-04	40.68233209
Facility Id	2-295337	40.68040302
EPA Id	NY0000445569	40.68315063
Id/Status:	2-000123 / CLOSED IN PLACE	40.67998592
Id/Status:	2-000123 / NO LONGER A MAJOR FACILITY	40.67998592
Facility Status	4	40.67998592
Facility Status	3	40.67998592
Tank Status	2	40.67998592
EPA Id	NYD001725878	40.67998592
Site ID	0206422	40.67998592
EPA Id	NYD001725878	40.67998592
Registry ID:	110000323356	40.67998592
Registry ID	110000323356	40.67998592
Spill Number/Closed Date	9509566 / 2005-01-28	40.67998592
Spill Date	1995-09-01	40.67998592
Site ID	146936	40.67998592
EPA ID	NYD001725878	40.67998592
CBS Number	2-000123	40.67998592
Facility Status	Unregulated/Closed	40.67998592
		40.67998592
Registry ID:	110056507597	40.68041866
EPA Id	NYP004326625	40.68041866
Registry ID	110056507597	40.68041866
EPA ID	NYP004326625	40.68041866
		40.68291602
Facility Id	2-480800	40.67812456
Registry ID:	110056508257	40.6783644
EPA Id	NYP004327615	40.6783644
Registry ID	110056508257	40.6783644
EPA ID	NYP004327615	40.6783644
EPA Id	NYD986994051	40.67798639
Spill Number/Closed Date	9701327 / 1997-04-30	40.67798639
Spill Date	1997-04-21	40.67798639
Site ID	198282	40.67798639
EPA ID	NYD986994051	40.67798639
Site ID	262270	40.67801507
Spill Number/Closed Date	9610245 / 1997-07-03	40.67801507
Spill Date	1996-11-15	40.67801507
EPA Id	NYP004143202	40.67795511
EPA ID	NYP004143202	40.67795511
EPA Id	NYP004114864	40.67795511
EPA ID	NYP004152872	40.67795511

EPA ID	NYP004114864	40.67795511
EPA Id	NYP004346151	40.68210009
EPA ID	NYP004346151	40.68210009
EPA Id	NYR000224790	40.68212355
Registry ID:	110067045101	40.68212355
Registry ID	110067045101	40.68212355
EPA ID	NYR000224790	40.68212355
EPA ID	NYP004738563	40.67793165
Registry ID:	110067685570	40.67793165
EPA Id	NYP004738563	40.67793165
Registry ID	110067685570	40.67793165
EPA Id	NYP004738563	40.67793165
EPA Id	NYP004729075	40.67898486
Registry ID:	110067700492	40.67898486
EPA Id	NYP004729075	40.67898486
Registry ID	110067700492	40.67898486
EPA ID	NYP004729075	40.67898486
EPA Id	NYP004349312	40.680244
EPA Id	NYP004349312	40.680244
EPA ID	NYP004349312	40.680244
EPA Id	NYP004342325	40.6780255
EPA ID	NYP004342325	40.6780255
EPA Id	NYP000934497	40.67770484
EPA ID	NYP000934497	40.67770484
EPA ID	NYD000934497	40.67770484
EPA Id	NYR000056200	40.67770484
EPA Id	NYR000056200	40.67770484
EPA ID	NYR000056200	40.67770484
EPA ID	NYP004580791	40.67988686
EPA ID	NYP005000054	40.68354165
EPA ID	NYP004527610	40.68029093
Registry ID:	110063800622	40.68029093
EPA Id	NYP004527610	40.68029093
EPA Id	NY0000304741	40.67872156
EPA ID	NY0000304741	40.67872156
Facility Id	2-606326	40.67872156
EPA Id	NY0000304741	40.67872156
Facility Id	2-265519	40.67796554
EPA ID	NYP004424892	40.67796554
EPA Id	NYP004424891	40.67796554
Spill Number/Closed Date	9412191 / 2014-02-18	40.68332789
Spill Date	1994-11-12	40.68332789
Site ID	96173	40.68332789
		40.68332789
EPA ID	NYP004572715	40.67982951

Registry ID:	110063835970	40.67982951
EPA Id	NYP004572715	40.67982951
Facility Id	2-320668	40.67760316
EPA ID	NYP004721411	40.68085662
EPA Id	NYP004330759	40.68085662
EPA ID	NYP004330759	40.68085662
Generator EPA Id	NYP005144829	40.68320798
EPA ID	NYP000924084	40.67753017
EPA Id	NYR000155226	40.68104953
EPA ID	NYR000155226	40.68104953
Facility Id	2-329533	40.68104953
		40.68104953
EPA Id	NYP000959734	40.68288995
EPA Id	NYP004424909	40.67793165
EPA ID	NYP004424909	40.67793165
Site ID	380404	40.67793165
Spill Number/Closed Date	0701000 / 2016-02-22	40.67793165
Spill Date	2007-04-24	40.67793165
		40.67793165
EPA ID	NYP004346346	40.68112774
EPA ID	NYP004720702	40.68107299
Generator EPA Id	NYP004720702	40.68107299
EPA ID	NYP004619995	40.67800725
Registry ID:	110056502609	40.67800725
EPA Id	NYP004334785	40.67800725
Registry ID	110056502609	40.67800725
EPA ID	NYP004334785	40.67800725
EPA Id	NYR000194373	40.67744153
Generator EPA Id	NYP005142849	40.67744153
EPA Id	NYR000194373	40.67744153
EPA ID	NYR000194373	40.67744153
Facility Id	2-270431	40.67789254
Facility Id	2-6103-00748	40.6781011
Registry ID:	110056502583	40.67766312
EPA Id	NYP004334694	40.67766312
Registry ID	110056502583	40.67766312
EPA ID	NYP004334694	40.67766312
Registry ID:	110004417177	40.68056465
EPA Id	NYD982270209	40.68056465
Registry ID	110004417177	40.68056465
EPA Id	NYP004737987	40.68186547
Registry ID:	110067684107	40.68186547
EPA Id	NYP004737987	40.68186547
Registry ID	110067684107	40.68186547
EPA ID	NYP004737987	40.68186547

EPA ID	NYP004994230	40.68186547
Site ID	330576	40.68218611
Spill Number/Closed Date	9701786 / 2003-02-24	40.68218611
Spill Date	1997-05-10	40.68218611
Facility Id	2-082260	40.67785083
EPA Id	NYP004327672	40.67745717
EPA ID	NYP004327672	40.67745717
EPA Id	NYP004442620	40.68025964
EPA ID	NYP004442620	40.68025964
Registry ID:	110056507524	40.67725122
EPA Id	NYP004326369	40.67725122
Registry ID	110056507524	40.67725122
EPA ID	NYP004326369	40.67725122
EPA Id	NYP004832446	40.68018404
EPA ID	NYP004832446	40.68018404
EPA Id	NYP004832446	40.68018404
EPA Id	NYP004826382	40.681915
EPA ID	NYP004826382	40.681915
Registry ID:	110069671867	40.681915
EPA Id	NYP004826382	40.681915
Registry ID	110069671867	40.681915
Facility Id	2-289086	40.67928987
EPA ID	NYP004491767	40.67968612
Facility Id	2-249564	40.67988425
EPA Id	NYP004330114	40.67915692
EPA ID	NYP004330114	40.67915692
EPA Id	NYP004329850	40.67719386
EPA ID	NYP004329850	40.67719386
		40.68330182
EPA Id	NYP004342200	40.67750931
EPA ID	NYP004342200	40.67750931
Facility Id	2-609282	40.67974087
Facility Id	2-043559	40.67754842
EPA ID	NYP004699310	40.67714694
EPA ID	NYR000109082	40.68418291
Registry ID:	110066985463	40.68418291
EPA Id	NYR000109082	40.68418291
Registry ID	110066985463	40.68418291
Registry ID:	110056508293	40.67734768
EPA Id	NYP004327755	40.67734768
Registry ID	110056508293	40.67734768
EPA ID	NYP004327755	40.67734768
Facility Id	2-478229	40.68256931
EPA Id	NYR000173963	40.68256931
EPA Id	NYR000173963	40.68256931

EPA ID	NYR000173963	40.68256931
		40.68432106
EPA ID	NYP004579819	40.68168039
EPA Id	NYD098841810	40.67883366
Registry ID:	110056508621	40.67774655
EPA Id	NYP004328431	40.67774655
Registry ID	110056508621	40.67774655
EPA ID	NYP004328431	40.67774655
EPA ID	NYP004712196	40.68007195
Facility Id	2-204307	40.68007195
EPA ID	NYP004625487	40.6838727
EPA ID	NYP004998385	40.68431846
EPA ID	NYP004712188	40.67987382
EPA Id	NYD982738817	40.68377625
EPA ID	NYD982738817	40.68377625
EPA Id	NYP004434429	40.67936287
EPA ID	NYP004434429	40.67936287
EPA ID	NYP004686812	40.67936287
Registry ID:	110063822305	40.67768659
EPA Id	NYP004555900	40.67768659
EPA ID	NYP004555900	40.67768659
Facility Id	2-608190	40.6805438
		40.68063243
EPA Id	NYP004878544	40.67699312
EPA Id	NYP004878544	40.67699312
Registry ID:	110056508319	40.67723558
EPA Id	NYP004327839	40.67723558
Registry ID	110056508319	40.67723558
EPA ID	NYP004327839	40.67723558
Generator EPA Id	NYP004415451	40.67797075
EPA ID	NYP004415751	40.67797075
Facility Id	2-6103-00522	40.67669853
EPA plant ID:	110004375792	40.67669853
FRS ID:	110002366886	40.67669853
EPA Id	NYD056268436	40.67669853
EPA ID	NYD056268436	40.67669853
EPA Id	NYP004330734	40.67702962
EPA ID	NYP004330734	40.67702962
Facility Id	2-334820	40.68404736
		40.67666724
Site ID	369145	40.67666724
Spill Number/Closed Date	0605885 / 2006-11-22	40.67666724
Spill Date	2006-08-22	40.67666724
Registry ID:	110056507613	40.67666203
EPA Id	NYP004326666	40.67666203

Registry ID	110056507613	40.67666203
EPA ID	NYP004326666	40.67666203
EPA ID	NYP004737425	40.68146923
EPA Id	NYP004737425	40.68146923
Registry ID:	110067683689	40.68146923
EPA Id	NYP004737425	40.68146923
Registry ID	110067683689	40.68146923
EPA Id	NYP004345187	40.68182898
EPA ID	NYP004345187	40.68182898
		40.68017883
EPA ID	NYP004416103	40.67849475
EPA Id	NYP004416103	40.67849475
EPA ID	NYP005182555	40.67742849
Site ID	208826	40.68112252
Spill Number/Closed Date	9600499 / 1996-04-11	40.68112252
Spill Date	1996-04-10	40.68112252
EPA ID	NYP004742276	40.67664117
Registry ID:	110067690733	40.67665682
EPA Id	NYP004742276	40.67665682
Registry ID	110067690733	40.67665682
EPA Id	NYP004330031	40.67659425
EPA ID	NYP004330031	40.67659425
EPA Id	NYP004833998	40.68370848
EPA ID	NYP004833998	40.68370848
		40.68119291
EPA plant ID:	110004568888	40.68119291
EPA Id	NYU005001722	40.68119291
EPA ID	NYP004125639	40.68018926
EPA ID	NYP000927913	40.68018926
EPA Id	NYP004434940	40.68018926
EPA ID	NYP004434940	40.68018926
EPA ID	NYP004944292	40.68018926
EPA Id	NYP004148086	40.68018926
EPA ID	NYP004148086	40.68018926
EPA Id	NYP004147435	40.68018926
EPA ID	NYP004147435	40.68018926
EPA Id	NYP004218125	40.67939936
EPA ID	NYP004218125	40.67939936
		40.68140406
EPA Id	NYP004141388	40.67943325
EPA ID	NYP004141388	40.67943325
EPA ID	NYP000915330	40.67943325
EPA ID	NYP004652335	40.67943325
EPA ID	NYP000927921	40.67943325
		40.6814953

EPA ID	NYP004599502	40.67870592
Facility Id	2-276499	40.6771704
Registry ID:	110056498268	40.67690709
EPA Id	NYP004330080	40.67690709
Registry ID	110056498268	40.67690709
EPA ID	NYP004330080	40.67690709
EPA Id	NYP004734737	40.68095829
EPA Id	NYP004268660	40.68095829
EPA Id	NYP004268660	40.68095829
EPA ID	NYP004734737	40.68095829
EPA ID	NYP004734745	40.68095829
EPA ID	NYP004268660	40.68095829
EPA Id	NYP004806774	40.68095829
EPA Id	NYP004785952	40.68095829
EPA Id	NYP004785952	40.68095829
EPA Id	NYP004734745	40.68095829
EPA Id	NYP004715835	40.68095829
EPA Id	NYP004715835	40.68095829
EPA ID	NYP004715835	40.68095829
EPA Id	NYP004734737	40.68095829
Registry ID:	110004525498	40.6795245
EPA Id	NYR000024745	40.6795245
Registry ID	110004525498	40.6795245
EPA ID	NYR000024745	40.6795245
Facility Id	2-509213	40.67762663
		40.68354165
		40.68354165
Registry ID:	110063826917	40.67976955
EPA Id	NYP004578571	40.67976955
EPA ID	NYP004578571	40.67976955
		40.68490497
EPA ID	NYR000252759	40.68490497
Facility Id	2-613126	40.68490497
		40.68490497
		40.68490497
EPA Id	NYR000252759	40.68490497
EPA Id	NYP004006623	40.68000938
EPA ID	NYP004006623	40.68000938
Facility Id	2-6103-00434	40.68000938
EPA ID	NYP004406039	40.68052815
EPA Id	NYP004750261	40.67712347
EPA ID	NYP004750261	40.67712347
Registry ID:	110067702123	40.67712347
EPA Id	NYP004750261	40.67712347
Registry ID	110067702123	40.67712347

EPA ID	NYP004779674	40.67806199
EPA Id	NYP004779674	40.67806199
EPA Id	NYP004779674	40.67806199
Registry ID:	110056509620	40.68452178
EPA Id	NYP004312914	40.68452178
Registry ID	110056509620	40.68452178
EPA ID	NYP004312914	40.68452178
Facility Id	2-6103-00200	40.67642218
EPA plant ID:	110001609368	40.67642218
FRS ID:	110001609331	40.67642218
EPA Id	NYD084082965	40.67642218
EPA ID	NYD084082965	40.67642218
EPA Id	NYP004568390	40.67854168
EPA ID	NYP004565065	40.67854168
EPA Id	NYP000929364	40.67854168
EPA ID	NYP000929364	40.67854168
EPA Id	NYP004565065	40.67854168
EPA Id	NYD986992022	40.68187851
Registry ID:	110004485646	40.68187851
Registry ID	110004485646	40.68187851
Spill Number/Closed Date	1104188 / 2012-04-23	40.68187851
Spill Number/Closed Date	0503961 / 2005-07-07	40.68187851
Spill Date	2011-07-14	40.68187851
Spill Date	2005-07-03	40.68187851
Site ID	451787	40.68187851
Site ID	348673	40.68187851
EPA ID	NYD986992022	40.68187851
EPA ID	NYP004636098	40.67924816
EPA ID	NYP004184586	40.67638047
EPA Id	NYR000258632	40.67909174
EPA plant ID:	110004384185	40.67876588
EPA Id	NYD981085053	40.67876588
EPA ID	NYD981085053	40.67876588
Site ID	353099	40.67876588
Spill Number/Closed Date	0507654 / 2005-11-30	40.67876588
Spill Date	2005-09-26	40.67876588
		40.68161782
Spill Number/Closed Date	9714110 / 2010-03-04	40.68161782
Spill Date	1998-03-19	40.68161782
Site ID	122553	40.68161782
EPA ID	NYP004568838	40.68161782
		40.68161782
		40.68515521
Site ID	110213	40.68515521
Spill Number/Closed Date	9909509 / 2005-01-28	40.68515521

Spill Date	1999-11-04
Site Code	512855
Site Code	512855
Site Code	512855
Site ID	247771
Spill Number/Closed Date	0209294 / 2003-12-08
Spill Date	2002-12-10
Spill Number/Closed Date	1700910 / 2017-07-27
Spill Date	2017-04-28
Site ID	547934
EPA ID	NYR000228643
Site ID	209238
Spill Number/Closed Date	8710118 / 1993-11-05
Spill Date	1988-03-02
Site ID	67172
Spill Number/Closed Date	0210906 / 2005-05-06
Spill Date	2003-01-30
Spill Number/Closed Date	1501715 / 2015-05-15
Spill Date	2015-05-15
Site ID	507943
EPA ID	NYR000227645
Site ID	351771
Spill Number/Closed Date	0506538 / 2005-11-09
Spill Date	2005-08-26
Site ID	145166
Spill Number/Closed Date	9502716 / 1995-06-02
Spill Date	1995-06-02
Site ID	221340
Spill Number/Closed Date	9212121 / 1993-01-25
Spill Date	1993-01-20
Spill Number/Closed Date	0408695 / 2005-01-06
Spill Date	2004-11-05
Site ID	333432
EPA ID	NYP004126546

40.68515521
40.68213137
40.68213137
40.68213137
40.68213137
40.68020751
40.68020751
40.68020751
40.68394048
40.68394048
40.68394048
40.68394048
40.68394048
40.68394048
40.67735028
40.67735028
40.67735028
40.67597638
40.67597638
40.67597638
40.68345041
40.68345041
40.68345041
40.68345041
40.68345041
40.68345041
40.67566874
40.67566874
40.67566874
40.68155787
40.68155787
40.67611455
40.67611455
40.67611455
40.68122158
40.68165693
40.68494407
40.68494407
40.68494407
40.68190718
40.68190718
40.68190718
40.68190718

EPA ID	NYR000075515	40.68190718
Site ID	281899	40.68190718
Spill Number/Closed Date	9111872 / 2000-12-04	40.68190718
Spill Date	1992-02-18	40.68190718
Facility Id	2-344451	40.68190718
Site Status	Active	40.68190718
		40.68190718
Spill Number/Closed Date	0912868 / 2010-03-11	40.68545759
Spill Number/Closed Date	0912601 / 2010-06-14	40.68545759
Spill Number/Closed Date	1011048 / 2011-02-18	40.68545759
Spill Date	2010-03-11	40.68545759
Spill Date	2010-03-03	40.68545759
Spill Date	2011-01-31	40.68545759
Site ID	425781	40.68545759
Site ID	425502	40.68545759
Site ID	444671	40.68545759
Site ID	206800	40.68545759
Spill Number/Closed Date	0209163 / 2006-06-06	40.68545759
Spill Date	2002-12-06	40.68545759
Spill Number/Closed Date	9013121 / 1995-05-25	40.68354165
Spill Date	1991-03-25	40.68354165
Site ID	275864	40.68354165
Site ID	275863	40.68354165
Spill Number/Closed Date	8911055 / 1990-02-22	40.68354165
Spill Date	1990-02-21	40.68354165
Site ID	156887	40.67765791
Spill Number/Closed Date	0209206 / 2004-04-16	40.67765791
Spill Date	2002-12-07	40.67765791
Spill Number/Closed Date	0230015 / 2000-05-02	40.67806721
Spill Date	1995-12-25	40.67806721
Site ID	228478	40.67806721
Site ID	94412	40.67806721
Spill Number/Closed Date	9110236 / 2000-04-28	40.67806721
Spill Date	1991-12-30	40.67806721
Spill Number/Closed Date	8605094 / 1986-11-10	40.68532204
Spill Number/Closed Date	0402131 / 2015-04-14	40.68532204
Spill Date	1986-11-07	40.68532204
Spill Date	2004-05-18	40.68532204
Site ID	328932	40.68532204
Site ID	328931	40.68532204
Site ID	306480	40.68532204
Spill Number/Closed Date	0207736 / 2003-06-26	40.68532204
Spill Date	2002-10-25	40.68532204
Site ID	66262	40.68285606
Spill Number/Closed Date	9706573 / 1998-04-30	40.68285606

Spill Date	1997-09-02	40.68285606
		40.68188372
Site ID	510401	40.68391702
Spill Number/Closed Date	1504072 / 2015-09-29	40.68391702
Spill Date	2015-07-16	40.68391702
Site Code	601045	40.68584077
		40.68304896
		40.68304896
		40.68304896
Spill Number/Closed Date	0209601 / 2010-10-26	40.67690188
Spill Date	2002-12-18	40.67690188
Site ID	238175	40.67690188
Site ID	238174	40.67690188
Spill Number/Closed Date	0209599 / 2002-12-18	40.67690188
Spill Date	2002-12-18	40.67690188
		40.68313238
		40.68313238
		40.68313238
Site ID	261276	40.68048384
Spill Number/Closed Date	9505523 / 2013-01-17	40.68048384
Spill Date	1995-08-03	40.68048384
Site ID	326212	40.67465458
Spill Number/Closed Date	0311712 / 2004-02-13	40.67465458
Spill Date	2004-01-18	40.67465458
		40.68241551
		40.68241551
Site ID	141999	40.68192804
Spill Number/Closed Date	8909618 / 1990-01-05	40.68192804
Spill Date	1990-01-05	40.68192804
		40.68192804
Site ID	315459	40.68588769
Spill Number/Closed Date	9210971 / 1992-12-22	40.68588769
Spill Date	1992-12-22	40.68588769
Site ID	290853	40.68588769
Spill Number/Closed Date	8907009 / 2003-03-06	40.68588769
Spill Date	1989-10-17	40.68588769
Site ID	469296	40.677319
Spill Number/Closed Date	1206302 / 2017-08-08	40.677319
Spill Date	2012-09-26	40.677319
Site ID	382178	40.68352079
Site ID	488417	40.68352079
Spill Number/Closed Date	0702450 / 2009-10-28	40.68352079
Spill Number/Closed Date	1307732 / 2014-01-03	40.68352079
Spill Date	2007-05-29	40.68352079
Spill Date	2013-10-29	40.68352079

		40.68352079
		40.68142492
		40.68142492
		40.68142492
Spill Number/Closed Date	9602519 / 2015-06-03	40.68161
Spill Date	1996-05-22	40.68161
Site ID	115496	40.68161
Site ID	115495	40.68161
Spill Number/Closed Date	9105220 / 2005-03-08	40.68161
Spill Date	1991-08-14	40.68161
Site ID	293768	40.67422962
Site ID	293769	40.67422962
Spill Number/Closed Date	8907301 / 1998-12-10	40.67422962
Spill Number/Closed Date	9509427 / 1998-12-10	40.67422962
Spill Date	1989-10-24	40.67422962
Spill Date	1995-10-30	40.67422962
		40.6862031
		40.6862031
Spill Number/Closed Date	9905878 / 1999-11-09	40.68311153
Spill Number/Closed Date	9906765 / 1999-11-09	40.68311153
Spill Date	1999-08-17	40.68311153
Spill Date	1999-09-07	40.68311153
Site ID	292811	40.68311153
Site ID	292812	40.68311153
		40.68311153
Site ID	307949	40.67707394
Spill Number/Closed Date	8912288 / 1990-03-28	40.67707394
Spill Date	1990-03-26	40.67707394
Site ID	183388	40.68570523
Spill Number/Closed Date	9813604 / 1999-03-05	40.68570523
Spill Date	1999-02-07	40.68570523
Site ID	254389	40.67804114
Spill Number/Closed Date	9613753 / 1997-06-04	40.67804114
Spill Date	1997-02-24	40.67804114
		40.6861249
		40.6861249
Registry ID:	110071268790	40.67914128
Registry ID:	110071456327	40.67914128
Registry ID:	110004497651	40.67914128
EPA Id	NYD987021425	40.67914128
Site Code	637074	40.67914128
		40.67914128
Spill Number/Closed Date	9009533 / 1990-12-03	40.68292645
Spill Date	1990-12-03	40.68292645
Site ID	116745	40.68292645

Site ID	327377	40.68292645
Spill Number/Closed Date	9210549 / 1998-11-12	40.68292645
Spill Date	1992-12-12	40.68292645
Spill Number/Closed Date	9100536 / 1995-06-07	40.68607016
Spill Date	1991-04-14	40.68607016
Site ID	191085	40.68607016
Site ID	262029	40.68607016
Spill Number/Closed Date	9012611 / 2004-01-12	40.68607016
Spill Date	1991-03-08	40.68607016
		40.67891447
		40.68255367
		40.68255367
		40.67948278
Site ID	393211	40.68703723
Spill Number/Closed Date	0711692 / 2008-09-04	40.68703723
Spill Date	2008-02-06	40.68703723
Site ID	325970	40.68759765
Spill Number/Closed Date	9213645 / 2006-08-31	40.68759765
Spill Date	1992-07-02	40.68759765
Site ID	288263	40.68731353
Site ID	286346	40.68731353
Spill Number/Closed Date	9313579 / 2006-04-21	40.68731353
Spill Number/Closed Date	8911007 / 2004-01-14	40.68731353
Spill Date	1994-02-18	40.68731353
Spill Date	1990-02-19	40.68731353
Site ID	163112	40.67461026
Spill Number/Closed Date	8705973 / 1992-11-19	40.67461026
Spill Date	1987-10-15	40.67461026
Site ID	76952	40.68426111
Spill Number/Closed Date	9208644 / 1992-10-27	40.68426111
Spill Date	1992-10-27	40.68426111
Site ID	421597	40.68468079
Spill Number/Closed Date	0908933 / 2010-09-30	40.68468079
Spill Date	2009-11-09	40.68468079
		40.68468079
Site ID	307627	40.67333015
Spill Number/Closed Date	0208420 / 2006-05-16	40.67333015
Spill Date	2002-11-14	40.67333015
Site ID	242497	40.68696164
Spill Number/Closed Date	8909323 / 1989-12-24	40.68696164
Spill Date	1989-12-23	40.68696164
Site Code	640505	40.68133889
Site ID	495561	40.68133889
Site ID	415051	40.68133889
Spill Number/Closed Date	1402248 / 2014-07-09	40.68133889

Spill Number/Closed Date	0902974 / 2009-08-18	40.68133889
Spill Date	2014-06-02	40.68133889
Spill Date	2009-06-12	40.68133889
		40.68133889
Spill Number/Closed Date	9804333 / 1998-07-07	40.67390633
Spill Date	1998-07-07	40.67390633
Site ID	213346	40.67390633
Site ID	213345	40.67390633
Spill Number/Closed Date	9311807 / 1994-01-05	40.67390633
Spill Date	1994-01-05	40.67390633
Site ID	300019	40.67299904
Spill Number/Closed Date	9610255 / 1996-11-17	40.67299904
Spill Date	1996-11-16	40.67299904
Site ID	256522	40.67292865
Spill Number/Closed Date	9413532 / 1995-01-11	40.67292865
Spill Date	1995-01-11	40.67292865
Site ID	221268	40.67788472
Spill Number/Closed Date	9113310 / 1994-08-03	40.67788472
Spill Date	1992-03-31	40.67788472
Site ID	247275	40.68366156
Spill Number/Closed Date	9713764 / 1999-05-18	40.68366156
Spill Date	1998-03-12	40.68366156
DEC Id	2610300077	40.68366156
Site ID	343388	40.67938894
Spill Number/Closed Date	0500453 / 2005-04-28	40.67938894
Spill Date	2005-04-11	40.67938894
Site ID	178145	40.68384664
Spill Number/Closed Date	9303316 / 1993-06-14	40.68384664
Spill Date	1993-06-11	40.68384664
Spill Number/Closed Date	0210654 / 2003-11-03	40.67784822
Spill Number/Closed Date	9605719 / Not Reported	40.67784822
Spill Number/Closed Date	0602980 / 2006-09-12	40.67784822
Spill Date	2003-01-23	40.67784822
Spill Date	1996-08-02	40.67784822
Spill Date	2006-06-17	40.67784822
Site ID	74469	40.67784822
Site ID	74470	40.67784822
Site ID	365575	40.67784822
Site ID	204687	40.67784822
Spill Number/Closed Date	9515732 / 1997-06-11	40.67784822
Spill Date	1996-03-07	40.67784822
Site Code	587854	40.67784822
Spill Number/Closed Date	2205179 / 2023-03-02	40.67784822
Spill Date	2022-09-14	40.67784822
Site ID	642365	40.67784822

EPA ID	NYP003660834
EPA ID	NYP004720835
Facility Id	2-606495
Site ID	299842
Site ID	299843
Spill Number/Closed Date	0104574 / 2008-11-26
Spill Number/Closed Date	0209832 / 2003-09-30
Spill Date	2001-07-30
Spill Date	2002-12-27
Spill Number/Closed Date	2101542 / Not Reported
Spill Date	2021-05-19
Site ID	619258
Spill Number/Closed Date	2104580 / 2022-09-08
Spill Date	2021-08-13
Site ID	623399
EPA Id	NYD020585733
EPA ID	NYD020585733

40.68099479
40.68099479
40.67845825
40.68180291
40.68180291
40.68083577
40.68084098
40.68084098
40.68728486
40.68728486
40.67631008
40.67931855
40.67982951
40.68713889
40.68713889
40.68713889
40.68713889
40.68713889
40.68713889
40.68713889
40.67577824
40.67577824
40.68136496
40.68136496
40.68920069
40.68920069
40.68936751
40.68936751
40.68936751
40.68936751
40.67952189
40.67952189
40.68233209
40.68056204
40.68056204
40.68056204
40.68056204
40.68916681
40.68221479
40.68045516
40.67536371
40.68175859
40.68175859

		40.68175859
		40.67567396
EPA ID	NYD986914133	40.67522554
		40.67522554
		40.68888791
		40.68000678
Spill Number/Closed Date	9809936 / 2003-02-13	40.68223825
Spill Date	1998-11-06	40.68223825
Site ID	251475	40.68223825
		40.68223825
		40.68223825
Class Code	Significant threat to the public health or environment - action required.	40.68186547
Site Code	406956	40.68186547
Spill Number/Closed Date	2004308 / 2021-04-13	40.67914128
Spill Date	2020-08-12	40.67914128
Site ID	610052	40.67914128
EPA ID	NYP004401907	40.67914128
		40.67914128
Spill Number/Closed Date	0603334 / 2021-03-30	40.68151876
Spill Date	2006-06-02	40.68151876
Site ID	366030	40.68151876
Class Code	N	40.68151876
Site Code	450318	40.68151876
Site Code	568180	40.67845304
EPA ID	NYR000232116	40.67845304
Site ID	323409	40.67845304
Spill Number/Closed Date	9412605 / Not Reported	40.67845304
Spill Date	1994-12-20	40.67845304
		40.67845304
Registry ID:	110004389910	40.68020751
EPA Id	NYD980757900	40.68020751
Registry ID	110004389910	40.68020751
EPA ID	NYD980757900	40.68020751
		40.68020751
		40.68020751
		40.68800689
		40.68145881
		40.68145881
Spill Number/Closed Date	2208704 / 2023-01-27	40.67779087
Spill Number/Closed Date	2204170 / 2023-01-13	40.67779087
Spill Date	2023-01-26	40.67779087
Spill Date	2022-08-10	40.67779087
Site ID	648042	40.67779087
Site ID	640302	40.67779087
		40.67779087

		40.67779087
		40.6929488
		40.6929488
		40.68119812
		40.69087668
		40.69087668
EPA Id	NYR000076091	40.67300686
Registry ID:	110004556016	40.67300686
Registry ID	110004556016	40.67300686
EPA Id	NYR000076091	40.67300686
EPA ID	NYR000076091	40.67300686
		40.67300686
Facility Id	2-613174	40.69115297
EPA ID	NYR000234872	40.69115297
		40.69115297
EPA ID	NYP004739363	40.69093924
		40.69093924
EPA plant ID:	110008050287	40.69338406
EPA Id	NYD986949261	40.69338406
EPA ID	NYD986949261	40.69338406
		40.69338406
		40.69189059
		40.69212778
EPA ID	NYP004687018	40.69323289
EPA ID	NYP004811291	40.69323289
EPA ID	NYP004992341	40.69323289
		40.69323289
		40.67196659
EPA ID	NYR000215673	40.67756145
		40.67756145
		40.68083316
		40.6932772
		40.6932772
		40.69329284
		40.69195054
		40.69195054
EPA Id	NYR000146076	40.67689406
EPA Id	NYR000146076	40.67689406
EPA ID	NYR000227215	40.67689406
EPA ID	NYR000146076	40.67689406
		40.67689406
		40.6785495
		40.6744799
EPA ID	NYR000219105	40.69330327
		40.69330327

EPA ID:	NYD980592471	40.67710783
Registry ID:	110004387814	40.67710783
EPA Id	NYD980592471	40.67710783
EPA Id	NYD980592471	40.67710783
Registry ID	110004387814	40.67710783
		40.69389231
		40.69389231
Class Code	P	40.68687822
Site Code	545384	40.68687822
		40.68687822

LONG	EPA-ID	EDR ID
-73.98667712	NYN000206222	1010782149
-73.98667712	NYN000206222	1010782149
-73.98667712	NYN000206222	1010782149
-73.98667712	NYN000206222	1010782149
-73.98667712	NYN000206222	1010782149
-73.98667712	NYN000206222	1010782149
-73.98667712	NYN000206222	1010782149
-73.98667712	NYN000206222	1010782149
-73.98667712	NYN000206222	1010782149
-73.98667712	NYN000206222	1010782149
-73.98667712	NYN000206222	1010782149
-73.97368096		A100293917
-73.97431102	NYR000062752	1001233158
-73.97431102	NYR000062752	1001233158
-73.97431102	NYR000062752	1001233158
-73.97431102	NYR000062752	1001233158
-73.97431102		U003074694
-73.97384875		S105142132
-73.97384875		S105142132
-73.97384875		S105142132
-73.97368096		S105055050
-73.97368096		S105055050
-73.97368096		S105055050
-73.97368096		S105055050
-73.97368096		S105055050
-73.97368096		S105055050
-73.97368096		S105055050
-73.97368096		S105055050
-73.97368096		S105055050
-73.97368096		U004062637
-73.97376656		U001832434
-73.97376656		U001832434
-73.97376656		U001832434
-73.97376656		U001832434
-73.97376656		U001832434
-73.97376656		U001832434
-73.97376656		U001832434
-73.97325977		U004047794
-73.97325977		U004047794
-73.97325977		S105135592
-73.97325977		S105135592
-73.97325977		S105135592
-73.97272901	NYP004327193	1016454473
-73.97272901	NYP004327193	1016454473

-73.97272901	NYP004327193	1016454473
-73.97272901	NYP004327193	1016454473
-73.97424939		S108057333
-73.97424939		S108057333
-73.97424939		S108057333
-73.97299268		S104952476
-73.97299268		S104952476
-73.97299268		S104952476
-73.97299268	NYP005048976	1024890901
-73.97299268		S106698834
-73.97299268		S106698834
-73.97299268		S106698834
-73.97299268		S121967811
-73.97309883		S106971444
-73.97309883		S106971444
-73.97309883		S106971444
-73.9743213		1020691868
-73.97390353		A100472584
-73.97266737	NYP004329538	1016454578
-73.97266737	NYP004329538	1016454578
-73.97266737	NYP004329538	1016454578
-73.97266737	NYP004329538	1016454578
-73.97171542		S102143704
-73.97171542		S102143704
-73.97171542		S102143704
-73.97470139		S117318331
-73.97470139		1009242549
-73.97470482		S110306477
-73.97470482		S110306477
-73.97470482		S110306477
-73.97470482		S106125120
-73.97470482		S106125120
-73.97470482		S106125120
-73.97470482		S108763097
-73.97470482		S108763097
-73.97470482		S108763097
-73.9739412	NYP004134409	1010325849
-73.9739412	NYP004134409	1010325849
-73.9743213		S120676337
-73.9743213		S117315191
-73.9743213		S117975063
-73.9743213		S117975063
-73.9743213		S117975063
-73.9743213	NYP004834475	1019907467
-73.9743213	NYP004834467	1019907466

-73.9743213	NYP004834467	1019907466
-73.9743213	NYP004834467	1019907466
-73.9743213		S119077595
-73.97413639	NYP004036836	1027473509
-73.97413639		1022007356
-73.97237288	NYP004328407	1016454529
-73.97237288	NYP004328407	1016454529
-73.97237288	NYP004328407	1016454529
-73.97237288	NYP004328407	1016454529
-73.97424254		S103939174
-73.97424254		S103939174
-73.97424254		S103939174
-73.97424254		S102147782
-73.97424254		S102147782
-73.97424254		S102147782
-73.97424254		S102147782
-73.97424254		S102147782
-73.97424254		S102147782
-73.97424254		S105235600
-73.97424254		S105235600
-73.97424254		S105235600
-73.97424254		S103484709
-73.97424254		S103484709
-73.97424254		S103484709
-73.97424254		S103569920
-73.97424254		S103569920
-73.97424254		S103569920
-73.97424254		S100667912
-73.97424254		S100667912
-73.97424254		S100667912
-73.97424254		S100667912
-73.97424254		S100667912
-73.97424254		S100667912
-73.97503697	NYD986913788	1004757279
-73.97503697	NYD986913788	1004757279
-73.97503697	NYD986913788	1004757279
-73.97503697		1018636440
-73.97503697		S110246546
-73.974787		S106868719
-73.974787		S106868719
-73.974787		S106868719
-73.974787		S106868719
-73.974787		S106868719
-73.974787		S106868719
-73.97487945		S106970393

-73.97487945		S106970393
-73.97487945		S106970393
-73.97496164		S106126578
-73.97496164		S106126578
-73.97496164		S106126578
-73.97321525		S104509450
-73.97321525		S104509450
-73.97321525		S104509450
-73.97511915	NYR000169516	1012187087
-73.97511915	NYR000169516	1012187087
-73.97511915	NYP004293171	1016450293
-73.97511915	NYP004293171	1016450293
-73.97511915		S112140859
-73.9732358		S108074992
-73.97381108		S108469509
-73.97325635		S118088537
-73.97325635		S120669875
-73.97325635		S108297017
-73.97325635		S108297017
-73.97325635		S108297017
-73.97325635	NYP004761102	1019901360
-73.97142093	NYP004325866	1016454408
-73.97142093	NYP004325866	1016454408
-73.97142093	NYP004325866	1016454408
-73.97142093	NYP004325866	1016454408
-73.97142093	NYP004325866	1016454408
-73.97153393	NYP004327961	1016454505
-73.97153393	NYP004327961	1016454505
-73.97153393	NYP004327961	1016454505
-73.97153393	NYP004327961	1016454505
-73.97220852	NYD001525666	1000136809
-73.97220852	NYD001525666	1000136809
-73.97220852		A100382287
-73.97220852		U003178440
-73.97220852		U003178440
-73.97220852		U003178440
-73.97220852		U003178440
-73.97220852		U003178440
-73.97220852		U004198719
-73.97350974		S123093136
-73.97350974		S123093159
-73.97350974		U004248206
-73.97350974		S108075001
-73.97336935		S108074991
-73.97461921		S117737595

-73.97461921	NYP004665279	1024890455
-73.97193458		1009242665
-73.97228043		S106383730
-73.97228043		S106383730
-73.97228043		S106383730
-73.97228043	NYP004037446	1007207098
-73.97228043		S104788921
-73.97228043		S104788921
-73.97228043		S104788921
-73.97228043		S104788921
-73.97228043		S104788921
-73.97228043		S104788921
-73.97290707		S117738018
-73.97317416		S106008963
-73.97317416		S106008963
-73.97317416		S106008963
-73.97351659	NYD061051132	1000256070
-73.97351659	NYD061051132	1000256070
-73.97351659		S120665339
-73.97351659	NYD981082118	1000994315
-73.97351659	NYD981082118	1000994315
-73.97351659	NYD981082118	1000994315
-73.97351659	NYD981082118	1000994315
-73.97351659	NYD981082118	1000994315
-73.97354056		S129932594
-73.97376314		S103479579
-73.97376314		S103479579
-73.97376314		S103479579
-73.97453703		S128906163
-73.97453703		S128906158
-73.97453703		1018899808
-73.97453703	NYD980789564	1000188071
-73.97453703	NYD980789564	1000188071
-73.97453703	NYD980789564	1000188071
-73.97453703	NYD980789564	1000188071
-73.97453703	NYD980789564	1000188071
-73.97453703	NYD980789564	1000188071
-73.97453703	NYD980789564	1000188071
-73.97245164		S104788920
-73.97245164		S104788920
-73.97245164		S104788920
-73.97510546		U004048722
-73.97496164	NYP004723276	1018277596
-73.97496164	NYP004723276	1018277596
-73.97496164	NYP004723276	1018277596

-73.97528009	NYP004362703	1016963246
-73.97528009	NYP004362703	1016963246
-73.97479042		S103938339
-73.97479042		S103938339
-73.97479042		S103938339
-73.97112987		S107657088
-73.97112987		S107657088
-73.97112987		S107657088
-73.97144833		S110769033
-73.97144833		S110769033
-73.97144833		S110769033
-73.97144833	NYP004327078	1016454470
-73.97144833	NYP004327078	1016454470
-73.97144833	NYP004327078	1016454470
-73.97144833	NYP004327078	1016454470
-73.97142093		A100356959
-73.97142093	NYR000182253	1014473113
-73.97142093	NYR000182253	1014473113
-73.97181815	NYP004793386	1019904071
-73.97181815	NYP004793386	1019904071
-73.97181815	NYP004793386	1019904071
-73.97181815		S120672715
-73.97181815		S118256841
-73.97365356		1020093394
-73.97534173		S106006530
-73.97534173		S106006530
-73.97534173		S106006530
-73.97394463		S104790722
-73.97394463		S104790722
-73.97394463		S104790722
-73.97395147		S109060252
-73.97395147		S109060252
-73.97395147		S109060252
-73.97187294		S118463396
-73.97140724	NYP004139952	1010326202
-73.97140724		S119072766
-73.97352344		S112226098
-73.97352344		S112226098
-73.97352344		S112226098
-73.97544103		S102146020
-73.97544103		S102146020
-73.97544103		S102146020
-73.97544103		S102146020
-73.97544103		S102146020
-73.97544103		S102146020

-73.97544103		S102146020
-73.97544103		S102146020
-73.97544103		S102146020
-73.97544103		S102146020
-73.97544103		S102146020
-73.97544103		S102146020
-73.97544103		S102146020
-73.97544103		S102146020
-73.97544103		S102146020
-73.97207155		S106737075
-73.97207155		S106737075
-73.97207155		S106737075
-73.97542734	NYR000201376	1016169666
-73.97542734	NYR000201376	1016169666
-73.97542734	NYR000201376	1016169666
-73.97542734	NYR000201376	1016169666
-73.97542734		S123092705
-73.97565676		S118258254
-73.97565676	NYP004812711	1019905709
-73.97565676	NYP004812711	1019905709
-73.97565676	NYP004812711	1019905709
-73.97565676		S120674442
-73.9707669	NYR000215640	1016975104
-73.9707669	NYR000215640	1016975104
-73.9707669		S120679043
-73.97241397		S123252171
-73.97241397		S123252171
-73.97085935		S117738527
-73.97085935		S120672774
-73.97085935	NYP004715843	1019324694
-73.97085935	NYP004794079	1019904128
-73.97085935	NYP004785960	1019903467
-73.97085935	NYP004785960	1019903467
-73.97085935	NYP004785960	1019903467
-73.97085935		S120666386
-73.97085935		S120666389
-73.97085935	NYP004715736	1019324690
-73.97085935		S120672073
-73.97085935		S117738516
-73.97085935		S117738516
-73.97085935		S117738516
-73.9708525		S106009211
-73.9708525		S106009211
-73.9708525		S106009211
-73.97270504		S110139475

-73.97270504		S110139475
-73.97270504		S110139475
-73.97263313		S117315618
-73.97075662		S120958897
-73.97587592	NYP005106523	1027099474
-73.97255095		S117065535
-73.97559513		S107522883
-73.97559513		S107522883
-73.97559513		S107522883
-73.97559513		S107522883
-73.97559513		S107522883
-73.97559513		S107522883
-73.97559513		S107522883
-73.97559513		S107522883
-73.97559513		S107522883
-73.97559513		S107522883
-73.97559513		S107522883
-73.97559513		S107522883
-73.97559513		S107522883
-73.97559513		S107522883
-73.97559513		S107522883
-73.97559513		S107522883
-73.97581771		S104194469
-73.97581771		S104194469
-73.97581771		S104194469
-73.97581771		S112140865
-73.97581771		S104195812
-73.97581771		S104195812
-73.97581771		S104195812
-73.97353371		S121099929
-73.97353371		S121099929
-73.97353371		S121099929
-73.9758314		S109062132
-73.9758314		S109062132
-73.9758314		S109062132
-73.97594098	NYP004831000	1019907172
-73.97594098		S120676020
-73.97594098		U003390756
-73.97040735		S117987452
-73.97040735	NYR000196485	1014958396
-73.97040735	NYR000196485	1014958396
-73.97049295		S117536360
-73.97249273	NYR000256362	1027473736
-73.97589304		S102238268
-73.97589304		S102238268
-73.97589304		S102238268

-73.97241397		S104650238
-73.97241397		S104650238
-73.97241397		S104650238
-73.97241397		S105058696
-73.97241397		S105058696
-73.97241397		S105058696
-73.97032859		1009244269
-73.97468427		S118089184
-73.97468427	NYP004767810	1019901949
-73.97468427	NYP004767810	1019901949
-73.97468427	NYP004767810	1019901949
-73.97611904		S117739337
-73.97611904		S120666640
-73.97611904		S120666641
-73.97611904	NYP004724449	1018277707
-73.97611904	NYP004724431	1018277706
-73.97611904	NYP004724431	1018277706
-73.97611904	NYP004724431	1018277706
-73.97611904		S117739338
-73.97345153		S107416388
-73.97345153		S107416388
-73.97345153		S107416388
-73.9749993	NYP004353793	1016962375
-73.9749993	NYP004353793	1016962375
-73.9749993	NYP004353793	1016962375
-73.97309541		S106015518
-73.97309541		S106015518
-73.97309541		S106015518
-73.97027723	NYR000213546	1016974893
-73.97027723	NYR000213546	1016974893
-73.97027723	NYR000213546	1016974893
-73.97027723	NYP004801544	1019904731
-73.97027723	NYP004801544	1019904731
-73.97027723	NYP004801544	1019904731
-73.97131478	NYD982185985	1000263803
-73.97131478	NYD982185985	1000263803
-73.97131478	NYD982185985	1000263803
-73.97131478	NYD982185985	1000263803
-73.97131478	NYD982185985	1000263803
-73.97131478	NYD982185985	1000263803
-73.97131478	NYD982185985	1000263803
-73.97131478		S105058913
-73.97131478		S105058913
-73.97131478		S105058913
-73.97131478		S105058913

-73.97131478		S105058913
-73.97131478		S105058913
-73.97131478		S105058913
-73.97131478		S105058913
-73.97131478		S105058913
-73.97131478		1020200408
-73.97540337		A100386212
-73.97540337	NYR000173948	1014399308
-73.97540337	NYR000173948	1014399308
-73.97540337	NYR000173948	1014399308
-73.97540337		S110308406
-73.97540337		S110308406
-73.97540337		S110308406
-73.97540337		S110308406
-73.97540337		S110308406
-73.97540337		S110308406
-73.97540337		S110308406
-73.97014025		1027319954
-73.97010259		U004332723
-73.97010259		S126997974
-73.97010259		S126997974
-73.97010259		S126997974
-73.97010259		S126997522
-73.97010259		S126997522
-73.97010259		S126997522
-73.97010259		S126997522
-73.97010259		S126997522
-73.97010259		S126997522
-73.97059568		S121986984
-73.97059568		S121986984
-73.97059568		S121986984
-73.97007177		S102239117
-73.97007177		S102239117
-73.97007177		S102239117
-73.97303377	NYP004325759	1016454404
-73.97303377	NYP004325759	1016454404
-73.97303377	NYP004325759	1016454404
-73.97303377	NYP004325759	1016454404
-73.97630738	NYP004327904	1016960687
-73.97630738	NYP004327904	1016960687
-73.97606768	NYD986962744	1000553840
-73.97606768	NYD986962744	1000553840
-73.97606768	NYD986962744	1000553840
-73.97606768	NYD986962744	1000553840
-73.97606768	NYD986962744	1000553840

-73.97606768		1021146397
-73.97021559		S121796962
-73.97633477		S106006727
-73.97633477		S106006727
-73.97633477		S106006727
-73.97636217		S118563486
-73.97636217	NYP004830994	1019325488
-73.97636217		S120676019
-73.97040392		S106469993
-73.97040392		S106469993
-73.97040392		S106469993
-73.97040392		S106698096
-73.97040392		S106698096
-73.97040392		S106698096
-73.97375971		S113916481
-73.97280434		S103484790
-73.97280434		S103484790
-73.97280434		S103484790
-73.97280434		S108294422
-73.97280434		S108294422
-73.97280434		S108294422
-73.9706128	NY0000445551	1000912077
-73.9706128	NY0000445551	1000912077
-73.9706128	NY0000445551	1000912077
-73.97064705		S102671307
-73.97064705		S102671307
-73.97064705		S102671307
-73.97666008	NYP004327136	1016454471
-73.97666008	NYP004327136	1016454471
-73.97666008	NYP004327136	1016454471
-73.97666008	NYP004327136	1016454471
-73.97175994		U001841971
-73.97175994	NYD987034469	1000872234
-73.97175994	NYD987034469	1000872234
-73.97175994	NYD987034469	1000872234
-73.97175994	NYD987034469	1000872234
-73.97277695		1020049096
-73.97119493		U001444793
-73.97054432		U001840702
-73.97054432		U001840702
-73.97054432		S102673219
-73.97054432		S102673219
-73.97054432		S102673219
-73.97054432		S102673219
-73.97054432		S102673219

-73.97054432		S102673219
-73.97054432		S102673219
-73.97054432		S102673219
-73.97054432		S102673219
-73.96989371		U003393449
-73.97331798	NY0000445569	1000912078
-73.9700341		S102151067
-73.9700341		S102151067
-73.9700341		S102151067
-73.9700341		S102151067
-73.9700341		S102151067
-73.9700341	NYD001725878	1000123536
-73.9700341	NYD001725878	1000123536
-73.9700341	NYD001725878	1000123536
-73.9700341	NYD001725878	1000123536
-73.9700341	NYD001725878	1000123536
-73.9700341	NYD001725878	1000123536
-73.9700341	NYD001725878	1000123536
-73.9700341	NYD001725878	1000123536
-73.9700341	NYD001725878	1000123536
-73.9700341	NYD001725878	1000123536
-73.9700341	NYD001725878	1000123536
-73.9700341		U004339700
-73.97686896	NYP004326625	1016454442
-73.97686896	NYP004326625	1016454442
-73.97686896	NYP004326625	1016454442
-73.97686896	NYP004326625	1016454442
-73.97201676		U003065934
-73.97380765		U003395244
-73.97136615	NYP004327615	1016454495
-73.97136615	NYP004327615	1016454495
-73.97136615	NYP004327615	1016454495
-73.97136615	NYP004327615	1016454495
-73.97305089	NYD986994051	1000556826
-73.97305089	NYD986994051	1000556826
-73.97305089	NYD986994051	1000556826
-73.97305089	NYD986994051	1000556826
-73.97305089	NYD986994051	1000556826
-73.9734755		S102662726
-73.9734755		S102662726
-73.9734755		S102662726
-73.97302692	NYP004143202	1010326816
-73.97302692	NYP004143202	1010326816
-73.97302692	NYP004114864	1008195773
-73.97302692	NYP004114864	1008195773

-73.97302692	NYP004114864	1008195773
-73.97659844	NYP004346151	1016961739
-73.97659844	NYP004346151	1016961739
-73.97660186	NYR000224790	1018159374
-73.97660186	NYR000224790	1018159374
-73.97660186	NYR000224790	1018159374
-73.97660186		S120959603
-73.97243452		S117740679
-73.97243452	NYP004738563	1018279060
-73.97243452	NYP004738563	1018279060
-73.97243452	NYP004738563	1018279060
-73.97243452		S120667903
-73.9760985		S120667042
-73.9760985	NYP004729075	1018278152
-73.9760985	NYP004729075	1018278152
-73.9760985	NYP004729075	1018278152
-73.9760985		S117739770
-73.9771429		S120665980
-73.9771429	NYP004349312	1016961979
-73.9771429	NYP004349312	1016961979
-73.97458154	NYP004342325	1016961496
-73.97458154	NYP004342325	1016961496
-73.97326319	NYP000934497	1007205486
-73.97326319	NYP000934497	1007205486
-73.97326319	NYP000934497	1007205486
-73.97326319	NYR000056200	1001224403
-73.97326319	NYR000056200	1001224403
-73.97326319	NYR000056200	1001224403
-73.96955128		S117065516
-73.97315362		S120959188
-73.96935609		S117060535
-73.96935609	NYP004527610	1017774941
-73.96935609	NYP004527610	1017774941
-73.97620465	NY0000304741	1000890272
-73.97620465	NY0000304741	1000890272
-73.97620465		A100178503
-73.97620465		S120665266
-73.97124972		U003392862
-73.97124972		S116291431
-73.97124972	NYP004424891	1016968856
-73.97581771		U000416589
-73.97581771		U000416589
-73.97581771		U000416589
-73.97581771		U000416589
-73.96948964		S117064767

-73.96948964	NYP004572715	1017779282
-73.96948964	NYP004572715	1017779282
-73.97260231		U003393212
-73.97745793		S117739052
-73.97745793	NYP004330759	1016960849
-73.97745793	NYP004330759	1016960849
-73.9711059		S123093643
-73.97270504		1009234001
-73.96906503	NYR000155226	1010787576
-73.96906503	NYR000155226	1010787576
-73.96906503		U003074632
-73.96906503		U003074632
-73.97660871	NYP000959734	1009399859
-73.97108193	NYP004424909	1016968857
-73.97108193	NYP004424909	1016968857
-73.97108193		S108639453
-73.97108193		S108639453
-73.97108193		S108639453
-73.97108193		U001832000
-73.97754012		S113918597
-73.97757778		S117738988
-73.97757778		S118888970
-73.97551294		S113917602
-73.97551294	NYP004334785	1016454815
-73.97551294	NYP004334785	1016454815
-73.97551294	NYP004334785	1016454815
-73.97551294	NYP004334785	1016454815
-73.97236261		S117987426
-73.97236261		S123093627
-73.97236261	NYR000194373	1014958192
-73.97236261	NYR000194373	1014958192
-73.9708936		U003388355
-73.97580058		S110246654
-73.9747596	NYP004334694	1016454813
-73.9747596	NYP004334694	1016454813
-73.9747596	NYP004334694	1016454813
-73.9747596	NYP004334694	1016454813
-73.9688767	NYD982270209	1000412460
-73.9688767	NYD982270209	1000412460
-73.9688767	NYD982270209	1000412460
-73.9774956		S120667854
-73.9774956	NYP004737987	1018279007
-73.9774956	NYP004737987	1018279007
-73.9774956	NYP004737987	1018279007
-73.9774956		S117740624

-73.9774956		S117740624
-73.96917461		S102619286
-73.96917461		S102619286
-73.96917461		S102619286
-73.97069156		U003389366
-73.97155448	NYP004327672	1016454497
-73.97155448	NYP004327672	1016454497
-73.97785515	NYP004442620	1016970548
-73.97785515	NYP004442620	1016970548
-73.97250985	NYP004326369	1016454435
-73.97250985	NYP004326369	1016454435
-73.97250985	NYP004326369	1016454435
-73.97250985	NYP004326369	1016454435
-73.96885273		S120676152
-73.96885273		S118563491
-73.96885273	NYP004832446	1019325501
-73.97761888		S120675591
-73.97761888		S118259107
-73.97761888	NYP004826382	1019906782
-73.97761888	NYP004826382	1019906782
-73.97761888	NYP004826382	1019906782
-73.96927734		U003392924
-73.977749		S116295628
-73.97784488		U004077303
-73.97743396	NYP004330114	1016960825
-73.97743396	NYP004330114	1016960825
-73.9733351	NYP004329850	1016960808
-73.9733351	NYP004329850	1016960808
-73.97682102		U004129101
-73.97514655	NYP004342200	1016961487
-73.97514655	NYP004342200	1016961487
-73.97794076		U004045824
-73.97537255		U003383356
-73.97185582		S117537372
-73.97525612		S120959450
-73.97525612	NYR000109082	1006810232
-73.97525612	NYR000109082	1006810232
-73.97525612	NYR000109082	1006810232
-73.97102714	NYP004327755	1016454499
-73.97102714	NYP004327755	1016454499
-73.97102714	NYP004327755	1016454499
-73.97102714	NYP004327755	1016454499
-73.96897258		U000411070
-73.96897258	NYR000173963	1014399310
-73.96897258	NYR000173963	1014399310

-73.96897258	NYR000173963	1014399310
-73.97421857		U001837025
-73.97805033		S117065428
-73.96925679	NYD098841810	1000278930
-73.97019847	NYP004328431	1016454531
-73.97019847	NYP004328431	1016454531
-73.97019847	NYP004328431	1016454531
-73.97019847	NYP004328431	1016454531
-73.97824894		S117738225
-73.97824894		U004076774
-73.9712326		S117315385
-73.97328032		S120959171
-73.97838934		S117738224
-73.97681075	NYD982738817	1000134222
-73.97681075	NYD982738817	1000134222
-73.978201	NYP004434429	1016969760
-73.978201	NYP004434429	1016969760
-73.978201		S117536219
-73.96991083	NYP004555900	1017777688
-73.96991083	NYP004555900	1017777688
-73.96991083		S117063185
-73.96808569		A100293123
-73.96805487		S129932535
-73.9711196		S120678098
-73.9711196	NYP004878544	1019908874
-73.97049295	NYP004327839	1016454501
-73.97049295	NYP004327839	1016454501
-73.97049295	NYP004327839	1016454501
-73.97049295	NYP004327839	1016454501
-73.96947937		S123092838
-73.96947937		S116045136
-73.97231467		S128781725
-73.97231467	NYD056268436	1000186350
-73.97231467	NYD056268436	1000186350
-73.97231467	NYD056268436	1000186350
-73.97231467	NYD056268436	1000186350
-73.97507121	NYP004330734	1016960848
-73.97507121	NYP004330734	1016960848
-73.97079087		A100361224
-73.9729824		U003800448
-73.9729824		U003800448
-73.9729824		U003800448
-73.9729824		U003800448
-73.97309541	NYP004326666	1016454444
-73.97309541	NYP004326666	1016454444

-73.97309541	NYP004326666	1016454444
-73.97309541	NYP004326666	1016454444
-73.97852288		S117740571
-73.97852288		S120667803
-73.97852288	NYP004737425	1018278956
-73.97852288	NYP004737425	1018278956
-73.97852288	NYP004737425	1018278956
-73.97843385	NYP004345187	1016961657
-73.97843385	NYP004345187	1016961657
-73.96803775		U004257535
-73.96897258		S121967089
-73.96897258	NYP004416103	1016968009
-73.97630053		S123692280
-73.97867698		S102673358
-73.97867698		S102673358
-73.97867698		S102673358
-73.97227358		S117741034
-73.9720784	NYP004742276	1018279419
-73.9720784	NYP004742276	1018279419
-73.9720784	NYP004742276	1018279419
-73.97292419	NYP004330031	1016960818
-73.97292419	NYP004330031	1016960818
-73.97727987	NYP004833998	1019907425
-73.97727987		S121967354
-73.96784941		U004081906
-73.96784941	NYU005001722	1001818363
-73.96784941	NYU005001722	1001818363
-73.96796241		1009243198
-73.96796241		1009234291
-73.96796241	NYP004434940	1016969805
-73.96796241	NYP004434940	1016969805
-73.96796241		S120958515
-73.96796241	NYP004148086	1010327668
-73.96796241	NYP004148086	1010327668
-73.96796241	NYP004147435	1010327592
-73.96796241	NYP004147435	1010327592
-73.96826033	NYP004218125	1014918202
-73.96826033	NYP004218125	1014918202
-73.96783914		U003297823
-73.96822951	NYP004141388	1010326476
-73.96822951	NYP004141388	1010326476
-73.96822951		1009233442
-73.96822951		S117317773
-73.96822951		1009234292
-73.96784599		U001839093

-73.96864727		S117313460
-73.9701745		U004077377
-73.97070868	NYP004330080	1016454605
-73.97070868	NYP004330080	1016454605
-73.97070868	NYP004330080	1016454605
-73.97070868	NYP004330080	1016454605
-73.96769874		S120667549
-73.96769874		S117986290
-73.96769874	NYP004268660	1016144079
-73.96769874	NYP004268660	1016144079
-73.96769874	NYP004268660	1016144079
-73.96769874	NYP004268660	1016144079
-73.96769874	NYP004806774	1019905183
-73.96769874		S120672072
-73.96769874	NYP004785952	1019903466
-73.96769874	NYP004734745	1018278693
-73.96769874		S120666388
-73.96769874	NYP004715835	1019324693
-73.96769874		S117738526
-73.96769874	NYP004734737	1018278692
-73.96801378	NYR000024745	1001113484
-73.96801378	NYR000024745	1001113484
-73.96801378	NYR000024745	1001113484
-73.96801378	NYR000024745	1001113484
-73.96939719		U003395357
-73.97778666		S125317182
-73.97778666		S129932597
-73.96786653	NYP004578571	1017779840
-73.96786653	NYP004578571	1017779840
-73.96786653		S117065310
-73.97439663		U004317920
-73.97439663		S130582757
-73.97439663		A100491310
-73.97439663		S125316838
-73.97439663		S129932032
-73.97439663	NYR000252759	1027099601
-73.96776381	NYP004006623	1007206256
-73.96776381	NYP004006623	1007206256
-73.96776381		S110245805
-73.96759944		S116044209
-73.96995192		S120668925
-73.96995192		S117741781
-73.96995192	NYP004750261	1018280164
-73.96995192	NYP004750261	1018280164
-73.96995192	NYP004750261	1018280164

-73.97769078		S119075145
-73.97769078	NYP004779674	1019902945
-73.97769078		S120671518
-73.97136957	NYP004312914	1016454170
-73.97136957	NYP004312914	1016454170
-73.97136957	NYP004312914	1016454170
-73.97136957	NYP004312914	1016454170
-73.97182842		S128781708
-73.97182842	NYD084082965	1004569916
-73.97182842	NYD084082965	1004569916
-73.97182842	NYD084082965	1004569916
-73.97182842	NYD084082965	1004569916
-73.968524	NYP004568390	1017778882
-73.968524		S117064044
-73.968524	NYP000929364	1007205323
-73.968524	NYP000929364	1007205323
-73.968524	NYP004565065	1017778569
-73.96764396	NYD986992022	1004758305
-73.96764396	NYD986992022	1004758305
-73.96764396	NYD986992022	1004758305
-73.96764396	NYD986992022	1004758305
-73.96764396	NYD986992022	1004758305
-73.96764396	NYD986992022	1004758305
-73.96764396	NYD986992022	1004758305
-73.96764396	NYD986992022	1004758305
-73.96764396	NYD986992022	1004758305
-73.96764396	NYD986992022	1004758305
-73.96796926		S117316353
-73.97187979		S110046289
-73.97872834	NYR000258632	1027473881
-73.97859822	NYD981085053	1000318363
-73.97859822	NYD981085053	1000318363
-73.97859822	NYD981085053	1000318363
-73.97859822	NYD981085053	1000318363
-73.97859822	NYD981085053	1000318363
-73.97859822	NYD981085053	1000318363
-73.9674248		S128723354
-73.9674248		S103571868
-73.9674248		S103571868
-73.9674248		S103571868
-73.9674248		S103571868
-73.9674248		S103571868
-73.97342414		U003740152
-73.97342414		U003740152
-73.97342414		U003740152

-73.97342414	U003740152
-73.96740083	S121796665
-73.96740083	S121796665
-73.96740083	S121796665
-73.96740083	S121796665
-73.96716113	S105997561
-73.96716113	S105997561
-73.96716113	S105997561
-73.96867466	S120702363
-73.96867466	S120702363
-73.96867466	S120702363
-73.96867466	S120702363
-73.96867466	S120702363
-73.96867466	S120702363
-73.96872945	S106703194
-73.96872945	S106703194
-73.96872945	S106703194
-73.97079772	S105998040
-73.97079772	S105998040
-73.97079772	S105998040
-73.96761314	S117973395
-73.96761314	S117973395
-73.96761314	S117973395
-73.96761314	S117973395
-73.96761314	S117973395
-73.96761314	S117973395
-73.96761314	S118943537
-73.97367068	S107410428
-73.97367068	S107410428
-73.97367068	S107410428
-73.97989602	S129932642
-73.97989602	S125317226
-73.97606768	S101658343
-73.97606768	S101658343
-73.97606768	S101658343
-73.9663941	S108146048
-73.96641122	S129932651
-73.9694691	S102672084
-73.9694691	S102672084
-73.9694691	S102672084
-73.96639752	S125868932
-73.96639752	S106721662
-73.96639752	S106721662
-73.96639752	S106721662
-73.96639752	S106721662

-73.96639752	S106721662
-73.96639752	S106721662
-73.96639752	S106721662
-73.96639752	S106721662
-73.96639752	S106721662
-73.96639752	S106721662
-73.96639752	S106721662
-73.97112987	U003389477
-73.97112987	U003389477
-73.97112987	U003389477
-73.97112987	U003389477
-73.97112987	U003389477
-73.97112987	U003389477
-73.97112987	U003389477
-73.97112987	U003389477
-73.97112987	U003389477
-73.97112987	U003389477
-73.97112987	U003389477
-73.97112987	U003389477
-73.96722277	S102141863
-73.96722277	S102141863
-73.96722277	S102141863
-73.96722277	S102141863
-73.96722277	S102141863
-73.96722277	S102141863
-73.9790194	S105997531
-73.9790194	S105997531
-73.9790194	S105997531
-73.9670858	S100177507
-73.9670858	S100177507
-73.9670858	S100177507
-73.9670858	S100177507
-73.9670858	S100177507
-73.9670858	S100177507
-73.97769421	S105997119
-73.97769421	S105997119
-73.97769421	S105997119
-73.97769421	S105997119
-73.97769421	S105997119
-73.97769421	S105997119
-73.97769421	S105997119
-73.97769421	S105997119
-73.97769421	S105997119
-73.9801049	S102663561
-73.9801049	S102663561

-73.9801049	S102663561
-73.98061854	S129932546
-73.96679816	S117975730
-73.96679816	S117975730
-73.96679816	S117975730
-73.97738945	S126218329
-73.96609276	S118943362
-73.96609276	S121796785
-73.96609276	S121796785
-73.97915638	S105997672
-73.97915638	S105997672
-73.97915638	S105997672
-73.97915638	S105997672
-73.97915638	S105997672
-73.97915638	S105997672
-73.98067675	S128587694
-73.98067675	S108077646
-73.98067675	S108077646
-73.98131709	S118953804
-73.98131709	S118953804
-73.98131709	S118953804
-73.97336935	S106123995
-73.97336935	S106123995
-73.97336935	S106123995
-73.96552433	S129932525
-73.96552433	S125317140
-73.96536681	S106703409
-73.96536681	S106703409
-73.96536681	S106703409
-73.96536681	S106703409
-73.97783803	S100494529
-73.97783803	S100494529
-73.97783803	S100494529
-73.97783803	S100145646
-73.97783803	S100145646
-73.97783803	S100145646
-73.96632903	S112231242
-73.96632903	S112231242
-73.96632903	S112231242
-73.96561678	S108983995
-73.96561678	S108983995
-73.96561678	S108983995
-73.96561678	S108983995
-73.96561678	S108983995
-73.96561678	S108983995

-73.96561678		S108983995
-73.96474702		S125317164
-73.96474702		S121796936
-73.96474702		S121796936
-73.98185813		S102233327
-73.98185813		S102233327
-73.98185813		S102233327
-73.98185813		S102233327
-73.98185813		S102233327
-73.98185813		S102233327
-73.9711059		S102660671
-73.9711059		S102660671
-73.9711059		S102660671
-73.9711059		S102660671
-73.9711059		S102660671
-73.9711059		S102660671
-73.97849891		S108075679
-73.97849891		S108075679
-73.9815431		S104194063
-73.9815431		S104194063
-73.9815431		S104194063
-73.9815431		S104194063
-73.9815431		S104194063
-73.9815431		S104194063
-73.9815431		S104194063
-73.96603797		S100166787
-73.96603797		S100166787
-73.96603797		S100166787
-73.96744877		S103824098
-73.96744877		S103824098
-73.96744877		S103824098
-73.96513396		S102662866
-73.96513396		S102662866
-73.96513396		S102662866
-73.97921116		S108469651
-73.97921116		S108469651
-73.98223138	NYD987021425	1004572334
-73.98223138	NYD987021425	1004572334
-73.98223138	NYD987021425	1004572334
-73.98223138	NYD987021425	1004572334
-73.98223138	NYD987021425	1004572334
-73.98223138		S130566786
-73.98206016		S102672023
-73.98206016		S102672023
-73.98206016		S102672023

-73.98206016	S102672023
-73.98206016	S102672023
-73.98206016	S102672023
-73.96742823	S102140923
-73.96742823	S102140923
-73.96742823	S102140923
-73.96742823	S102140923
-73.96742823	S102140923
-73.96742823	S102140923
-73.98238204	S105842419
-73.98231013	S125316811
-73.98231013	S129931986
-73.98259093	S105842286
-73.97795788	S109064108
-73.97795788	S109064108
-73.97795788	S109064108
-73.97232837	S102672123
-73.97232837	S102672123
-73.97232837	S102672123
-73.97733124	S100879265
-73.97733124	S100879265
-73.97733124	S100879265
-73.97733124	S100879265
-73.97733124	S100879265
-73.97733124	S100879265
-73.97821127	S106703145
-73.97821127	S106703145
-73.97821127	S106703145
-73.98175883	S102671969
-73.98175883	S102671969
-73.98175883	S102671969
-73.98161501	S110045441
-73.98161501	S110045441
-73.98161501	S110045441
-73.98161501	S110045441
-73.97332141	S105997298
-73.97332141	S105997298
-73.97332141	S105997298
-73.96834251	S102671468
-73.96834251	S102671468
-73.96834251	S102671468
-73.9831936	S129112354
-73.9831936	S109829733
-73.9831936	S109829733
-73.9831936	S109829733

-73.9831936	S109829733
-73.9831936	S109829733
-73.9831936	S109829733
-73.9831936	S129932066
-73.97762915	S100782331
-73.97762915	S100782331
-73.97762915	S100782331
-73.97762915	S100782331
-73.97762915	S100782331
-73.97762915	S100782331
-73.97294816	S102662728
-73.97294816	S102662728
-73.97294816	S102662728
-73.97305774	S102672784
-73.97305774	S102672784
-73.97305774	S102672784
-73.98297444	S105053980
-73.98297444	S105053980
-73.98297444	S105053980
-73.98298472	S106534421
-73.98298472	S106534421
-73.98298472	S106534421
-73.98298472	S106534421
-73.98361478	S106869125
-73.98361478	S106869125
-73.98361478	S106869125
-73.96362728	S102660640
-73.96362728	S102660640
-73.96362728	S102660640
-73.98309772	S104276740
-73.98309772	S104276740
-73.98309772	S104276740
-73.98309772	S104276740
-73.98309772	S104276740
-73.98309772	S104276740
-73.98309772	S104276740
-73.98309772	S104276740
-73.98309772	S104276740
-73.98309772	S104276740
-73.98309772	S104276740
-73.98309772	S125298840
-73.98309772	S125298840
-73.98309772	S125298840
-73.98309772	S125298840

-73.96262739		S121796942
-73.96262739		S121796942
-73.962939		S129932633
-73.9843784		1009235614
-73.9843784		1009235614
-73.96208978		S129932686
-73.9618946		S121796922
-73.9618946		S121796922
-73.98125203		S117739001
-73.98125203		S117739001
-73.98344015		S129932215
-73.96163435		S129932519
-73.96137411		S129932703
-73.98221083		S105135276
-73.98221083		S105135276
-73.98221083		S105135276
-73.98221083		S105135276
-73.98221083		S105135276
-73.98221083		S105135276
-73.98221083		S105135276
-73.98221083		S105135276
-73.98345727		S122872802
-73.98345727		S122872802
-73.98558717		S128902301
-73.98558717		S128902301
-73.9791735		S108075220
-73.9791735		S108075220
-73.97871122		S127584843
-73.97871122		S127584843
-73.97871122		S127584843
-73.97871122		S127584843
-73.98589535		S128902232
-73.98589535		S128902232
-73.96072007		S129931921
-73.96055913		S121796965
-73.96055913		S121796965
-73.96055913		S121796965
-73.96055913		S121796965
-73.96055913		S121796965
-73.9798789		S129932573
-73.96054543		S129931928
-73.9862549		1008407891
-73.98416267		S129932251
-73.98633024	NYD020585733	1000367193
-73.98633024	NYD020585733	1000367193

-73.98633024	NYD020585733	1000367193
-73.98460098		S129932271
-73.98428252		S119071837
-73.98428252		S119071837
-73.98129312		S129932528
-73.98653912		1008407890
-73.96005918		S103574008
-73.96005918		S103574008
-73.96005918		S103574008
-73.96005918		S103574008
-73.96005918		S103574008
-73.98674457		S110487590
-73.98674457		S110487590
-73.95965512		S116043817
-73.95965512		S116043817
-73.95965512		S116043817
-73.95965512		S116043817
-73.95965512		S116043817
-73.98753216		S108057803
-73.98753216		S108057803
-73.98753216		S108057803
-73.98753216		S108057803
-73.98753216		S108057803
-73.98739519		S101508966
-73.98739519		S101508966
-73.98739519		S101508966
-73.98739519		S101508966
-73.98739519		S101508966
-73.98739519		S101508966
-73.95887096	NYD980757900	1000132796
-73.95887096	NYD980757900	1000132796
-73.95887096	NYD980757900	1000132796
-73.95887096	NYD980757900	1000132796
-73.95887096	NYD980757900	1000132796
-73.95887096	NYD980757900	1000132796
-73.98517283		S129932342
-73.95810735		S108984161
-73.95810735		S108984161
-73.98864847		S128901808
-73.98864847		S128901808
-73.98864847		S128901808
-73.98864847		S128901808
-73.98864847		S128901808
-73.98864847		S128901808
-73.98864847		S128901808

-73.98864847		S128901808
-73.97263655		S121796742
-73.97263655		S121796742
-73.95663491		S129931959
-73.98370724		S108075713
-73.98370724		S108075713
-73.98670348	NYR000076091	1001493708
-73.98670348	NYR000076091	1001493708
-73.98670348	NYR000076091	1001493708
-73.98670348	NYR000076091	1001493708
-73.98670348	NYR000076091	1001493708
-73.98670348	NYR000076091	1001493708
-73.98373463		S121969019
-73.98373463		S121969019
-73.98373463		S121969019
-73.9841524		S117740754
-73.9841524		S117740754
-73.97006834	NYD986949261	1004571673
-73.97006834	NYD986949261	1004571673
-73.97006834	NYD986949261	1004571673
-73.97006834	NYD986949261	1004571673
-73.98300184		S129932711
-73.98300869		S129932030
-73.98057403		S117536239
-73.98057403		S117536239
-73.98057403		S117536239
-73.98057403		S117536239
-73.98719315		S129932390
-73.95554256		S118091640
-73.95554256		S118091640
-73.95493646		S129931969
-73.98158419		S117234275
-73.98158419		S117234275
-73.96588045		S129932480
-73.98482355		S108469668
-73.98482355		S108469668
-73.95552202	NYR000146076	1010329006
-73.95552202	NYR000146076	1010329006
-73.95552202	NYR000146076	1010329006
-73.95552202	NYR000146076	1010329006
-73.95552202	NYR000146076	1010329006
-73.95491592		S129932548
-73.95640548		S129932611
-73.96448677		S118091705
-73.96448677		S118091705

-73.99265487	NYD980592471	1000403436
-73.99265487	NYD980592471	1000403436
-73.99265487	NYD980592471	1000403436
-73.99265487	NYD980592471	1000403436
-73.99265487	NYD980592471	1000403436
-73.96367864		S108984083
-73.96367864		S108984083
-73.95485086		S120706238
-73.95485086		S120706238
-73.95485086		S129931960

AAMUP Site-Dean Playground

500 Dean St

Brooklyn, NY 11217

Inquiry Number: 7520477.3

December 14, 2023

Certified Sanborn® Map Report

6 Armstrong Road, 4th floor
Shelton, CT 06484
Toll Free: 800.352.0050
www.edrnet.com

Certified Sanborn® Map Report

12/14/23

Site Name:

AAMUP Site-Dean Playground
500 Dean St
Brooklyn, NY 11217
EDR Inquiry # 7520477.3

Client Name:

WSP USA, Inc
412 Mt. Kemble Ave
Morristown, NJ 07962
Contact: CAROLINE.DAVIS

The Sanborn Library has been searched by EDR and maps covering the target property location as provided by WSP USA, Inc were identified for the years listed below. The Sanborn Library is the largest, most complete collection of fire insurance maps. The collection includes maps from Sanborn, Bromley, Perris & Browne, Hopkins, Barlow, and others. Only Environmental Data Resources Inc. (EDR) is authorized to grant rights for commercial reproduction of maps by the Sanborn Library LLC, the copyright holder for the collection. Results can be authenticated by visiting www.edrnet.com/sanborn.

The Sanborn Library is continually enhanced with newly identified map archives. This report accesses all maps in the collection as of the day this report was generated.

Certified Sanborn Results:

Certification # 0649-4860-9E96

PO # 31000511.002

Project AAMUP Chapter 13

Maps Provided:

2007	1994	1980
2006	1993	1979
2005	1992	1978
2004	1991	1965
2003	1988	1951
2002	1987	1926
2001	1985	1906
1995	1982	1888

Sanborn® Library search results

Certification #: 0649-4860-9E96

The Sanborn Library includes more than 1.2 million fire insurance maps from Sanborn, Bromley, Perris & Browne, Hopkins, Barlow and others which track historical property usage in approximately 12,000 American cities and towns. Collections searched:

- ☑ Library of Congress
- ☑ University Publications of America
- ☑ EDR Private Collection

The Sanborn Library LLC Since 1866™

Limited Permission To Make Copies

WSP USA, Inc (the client) is permitted to make up to FIVE photocopies of this Sanborn Map transmittal and each fire insurance map accompanying this report solely for the limited use of its customer. No one other than the client is authorized to make copies. Upon request made directly to an EDR Account Executive, the client may be permitted to make a limited number of additional photocopies. This permission is conditioned upon compliance by the client, its customer and their agents with EDR's copyright policy; a copy of which is available upon request.

Disclaimer - Copyright and Trademark Notice

This Report contains certain information obtained from a variety of public and other sources reasonably available to Environmental Data Resources, LLC. It cannot be concluded from this Report that coverage information for the target and surrounding properties does not exist from other sources. This Report is provided on an "AS IS", "AS AVAILABLE" basis. NO WARRANTY EXPRESS OR IMPLIED IS MADE WHATSOEVER IN CONNECTION WITH THIS REPORT. ENVIRONMENTAL DATA RESOURCES, LLC AND ITS SUBSIDIARIES, AFFILIATES AND THIRD PARTY SUPPLIERS DISCLAIM ALL WARRANTIES, OF ANY KIND OR NATURE, EXPRESS OR IMPLIED, ARISING OUT OF OR RELATED TO THIS REPORT OR ANY OF THE DATA AND INFORMATION PROVIDED IN THIS REPORT, INCLUDING WITHOUT LIMITATION, ANY WARRANTIES REGARDING ACCURACY, QUALITY, CORRECTNESS, COMPLETENESS, COMPREHENSIVENESS, SUITABILITY, MERCHANTABILITY, FITNESS FOR A PARTICULAR PURPOSE, TITLE, NON-INFRINGEMENT, MISAPPROPRIATION, OR OTHERWISE. ALL RISK IS ASSUMED BY THE USER. IN NO EVENT SHALL ENVIRONMENTAL DATA RESOURCES, LLC OR ITS SUBSIDIARIES, AFFILIATES OR THIRD PARTY SUPPLIERS BE LIABLE TO ANYONE FOR ANY DIRECT, INCIDENTAL, INDIRECT, SPECIAL, CONSEQUENTIAL OR OTHER DAMAGES OF ANY TYPE OR KIND (INCLUDING BUT NOT LIMITED TO LOSS OF PROFITS, LOSS OF USE, OR LOSS OF DATA), ARISING OUT OF OR IN ANY WAY CONNECTED WITH THIS REPORT OR ANY OF THE DATA AND INFORMATION PROVIDED IN THIS REPORT. Any analyses, estimates, ratings, environmental risk levels, or risk codes provided in this Report are provided for illustrative purposes only, and are not intended to provide, nor should they be interpreted as providing any facts regarding, or prediction or forecast of, any environmental risk for any property. Only an assessment performed by a qualified environmental professional can provide findings, opinions or conclusions regarding the environmental risk or conditions in, on or at any property.

Copyright 2023 by Environmental Data Resources, Inc. All rights reserved. Reproduction in any media or format, in whole or in part, of any report or map of Environmental Data Resources, Inc., or its affiliates, is prohibited without prior written permission.

EDR and its logos (including Sanborn and Sanborn Map) are trademarks of Environmental Data Resources, LLC or its affiliates. All other trademarks used herein are the property of their respective owners.

Sanborn Sheet Key

This Certified Sanborn Map Report is based upon the following Sanborn Fire Insurance map sheets.

2007 Source Sheets



Volume 6, Sheet 41
2007



Volume 6, Sheet 30
2007

2006 Source Sheets



Volume 6, Sheet 30
2006



Volume 6, Sheet 41
2006

2005 Source Sheets



Volume 6, Sheet 41
2005

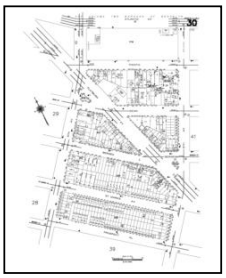

Volume 6, Sheet 30
2005

2004 Source Sheets



Volume 6, Sheet 30
2004



Volume 6, Sheet 41
2004

Sanborn Sheet Key

This Certified Sanborn Map Report is based upon the following Sanborn Fire Insurance map sheets.

2003 Source Sheets



Volume 6, Sheet 41
2003



Volume 6, Sheet 30
2003

2002 Source Sheets



Volume 6, Sheet 41
2002



Volume 6, Sheet 30
2002

2001 Source Sheets



Volume 6, Sheet 41
2001



Volume 6, Sheet 30
2001

1995 Source Sheets



Volume 6, Sheet 30
1995



Volume 6, Sheet 41
1995

Sanborn Sheet Key

This Certified Sanborn Map Report is based upon the following Sanborn Fire Insurance map sheets.

1994 Source Sheets



Volume 6, Sheet 41
1994



Volume 6, Sheet 30
1994

1993 Source Sheets



Volume 6, Sheet 41
1993



Volume 6, Sheet 30
1993

1992 Source Sheets



Volume 6, Sheet 41
1992



Volume 6, Sheet 30
1992

1991 Source Sheets



Volume 6, Sheet 30
1991



Volume 6, Sheet 41
1991

Sanborn Sheet Key

This Certified Sanborn Map Report is based upon the following Sanborn Fire Insurance map sheets.

1988 Source Sheets



Volume 6, Sheet 41
1988



Volume 6, Sheet 30
1988

1987 Source Sheets



Volume 6, Sheet 41
1987



Volume 6, Sheet 30
1987

1985 Source Sheets



Volume 6, Sheet 30
1985



Volume 6, Sheet 41
1985

1982 Source Sheets



Volume 6, Sheet 41
1982



Volume 6, Sheet 30
1982

Sanborn Sheet Key

This Certified Sanborn Map Report is based upon the following Sanborn Fire Insurance map sheets.

1980 Source Sheets


Volume 6, Sheet 30
1980


Volume 6, Sheet 41
1980


Volume 6, Sheet 41
1980


Volume 6, Sheet 30
1980

1979 Source Sheets

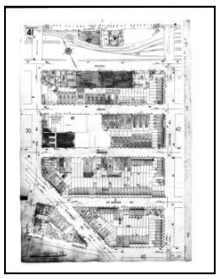
Volume 6, Sheet 41
1979


Volume 6, Sheet 30
1979

1978 Source Sheets


Volume 6, Sheet 41
1978


Volume 6, Sheet 30
1978

1965 Source Sheets

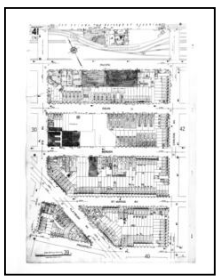
Volume 6, Sheet 41
1965

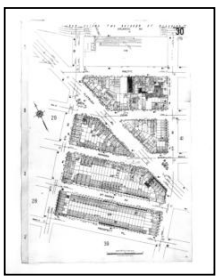
Volume 6, Sheet 30
1965

Sanborn Sheet Key

This Certified Sanborn Map Report is based upon the following Sanborn Fire Insurance map sheets.

1951 Source Sheets



Volume 6, Sheet 30
1951



Volume 6, Sheet 41
1951

1926 Source Sheets



Volume 6, Sheet 41
1926



Volume 6, Sheet 30
1926

1906 Source Sheets



Volume 6, Sheet 75
1906



Volume 6, Sheet 76
1906

1888 Source Sheets



Volume 6, Sheet 143
1888



Volume 6, Sheet 143
1888

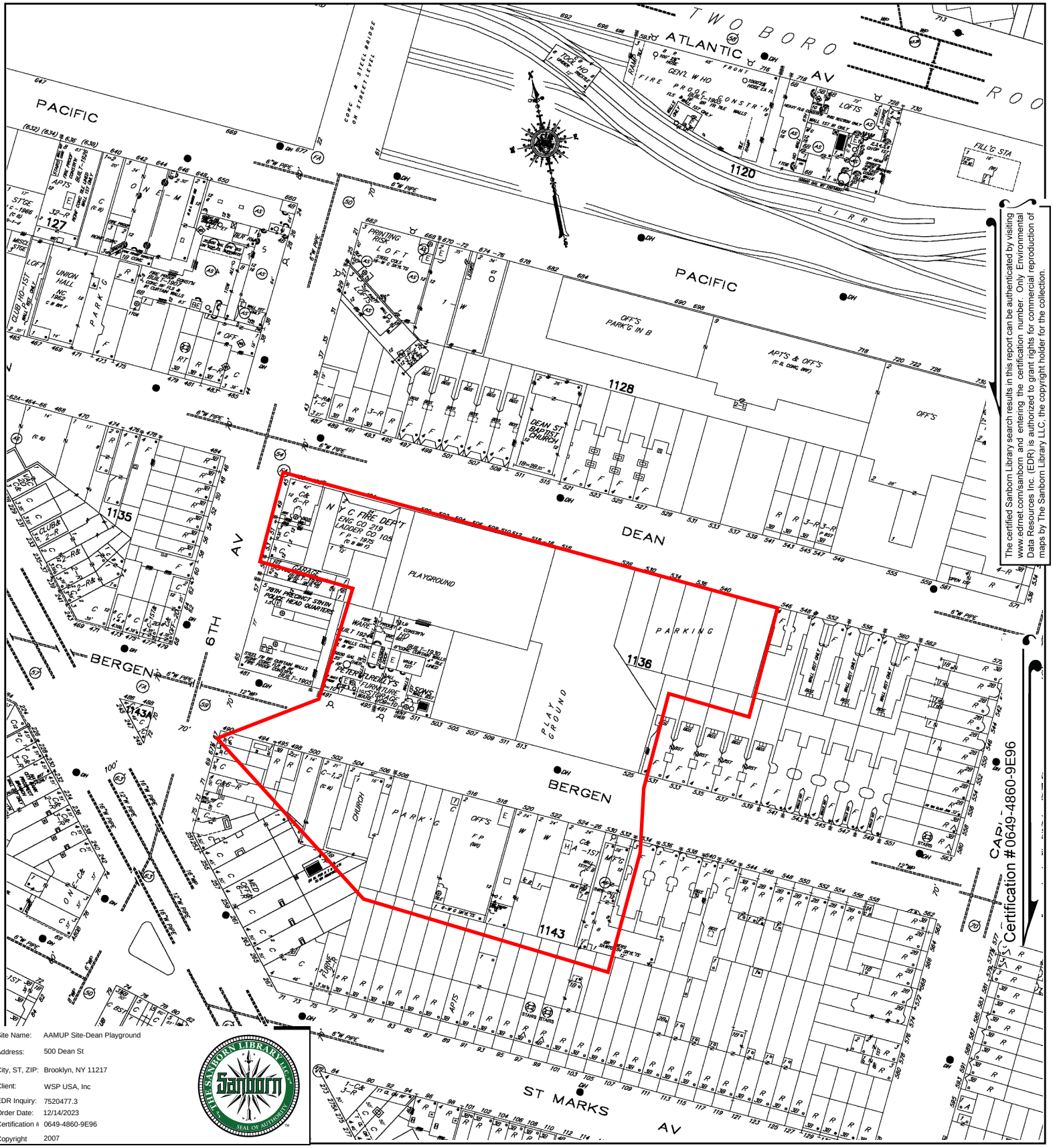

The certified Sanborn Library search results in this report can be authenticated by visiting www.edrnet.com/sanborn and entering the certification number. Only Environmental Data Resources Inc. (EDR) is authorized to grant rights for commercial reproduction of maps by The Sanborn Library LLC, the copyright holder for the collection.

Site Name:	AAMUP Site-Dean Playground
Address:	500 Dean St
City, ST, ZIP:	Brooklyn, NY 11217
Client:	WSP USA, Inc
EDR Inquiry:	7520477.3
Order Date:	12/14/2023
Certification #:	0649-4860-9E96
Copyright	2007

This Certified Sanborn Map combines the following sheets.
Outlined areas indicate map sheets within the collection.

0 Feet 150 300 600



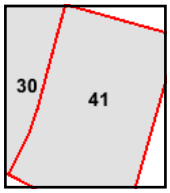

Volume 6, Sheet 30
Volume 6, Sheet 41

N

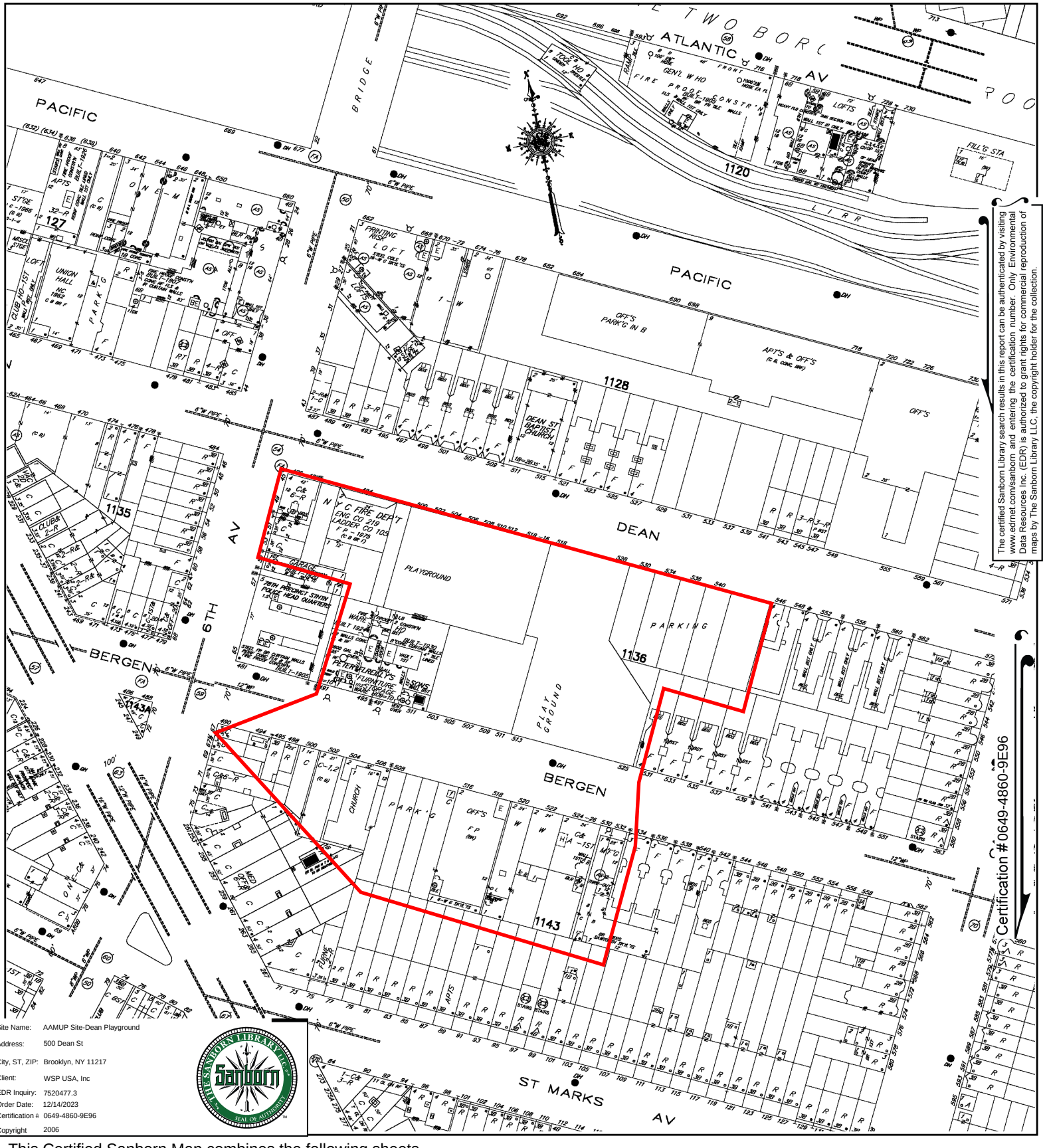

The certified Sanborn Library search results in this report can be authenticated by visiting www.edrnet.com/sanborn and entering the certification number. Only Environmental Data Resources Inc. (EDR) is authorized to grant rights for commercial reproduction of maps by The Sanborn Library LLC, the copyright holder for the collection.

Site Name:	AAMUP Site-Dean Playground
Address:	500 Dean St
City, ST, ZIP:	Brooklyn, NY 11217
Client:	WSP USA, Inc
EDR Inquiry:	7520477.3
Order Date:	12/14/2023
Certification #:	0649-4860-9E96
Copyright	2006

This Certified Sanborn Map combines the following sheets.
Outlined areas indicate map sheets within the collection.

0 Feet 150 300 600



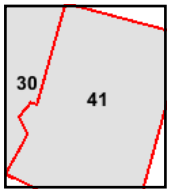

Volume 6, Sheet 41
Volume 6, Sheet 30

N

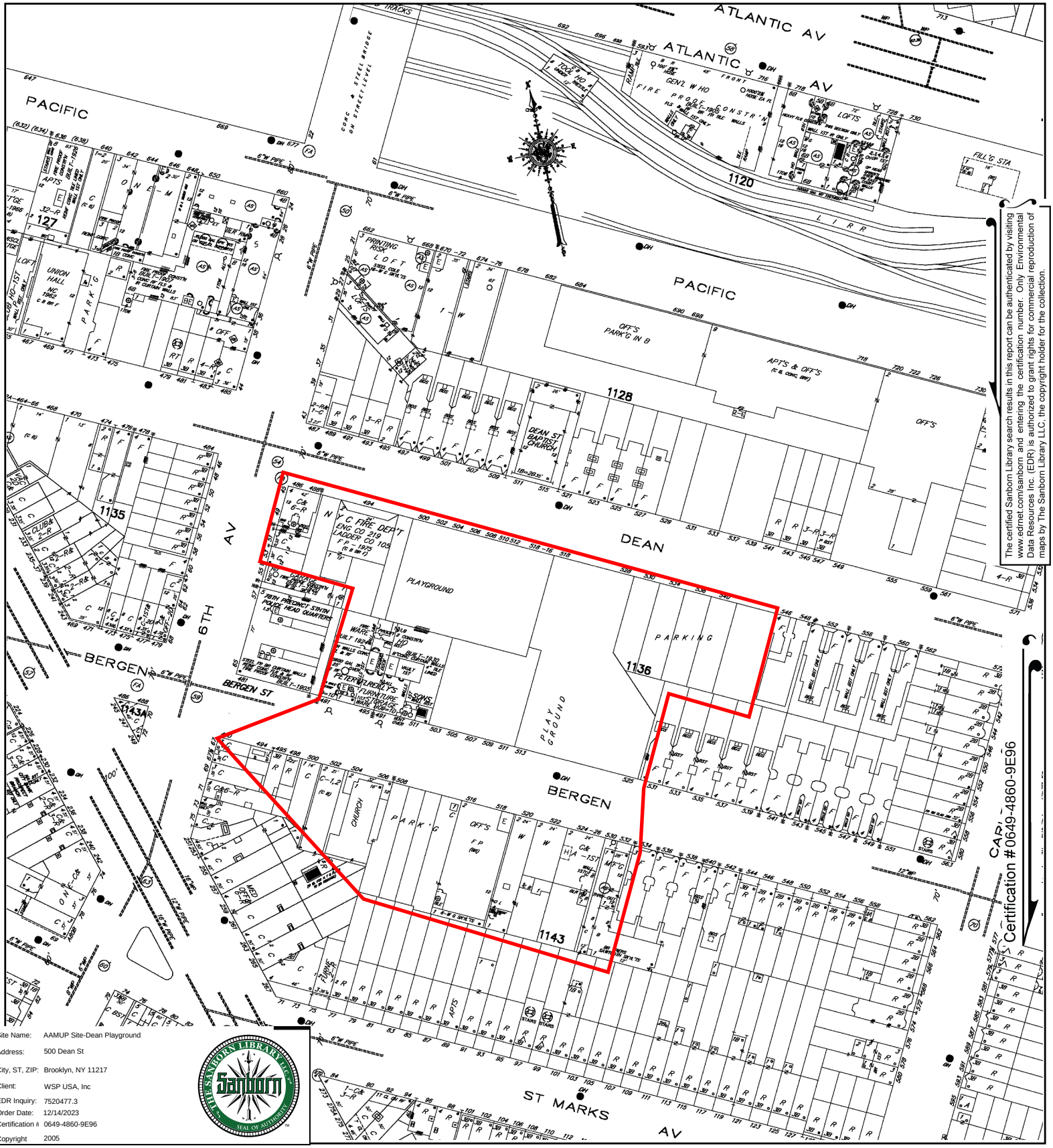

The certified Sanborn Library search results in this report can be authenticated by visiting www.edrnet.com/sanborn and entering the certification number. Only Environmental Data Resources Inc. (EDR) is authorized to grant rights for commercial reproduction of maps by The Sanborn Library LLC, the copyright holder for the collection.

Site Name:	AAMUP Site-Dean Playground
Address:	500 Dean St
City, ST, ZIP:	Brooklyn, NY 11217
Client:	WSP USA, Inc
EDR Inquiry:	7520477.3
Order Date:	12/14/2023
Certification #:	0649-4860-9E96
Copyright	2005

This Certified Sanborn Map combines the following sheets.
Outlined areas indicate map sheets within the collection.

0 Feet 150 300 600



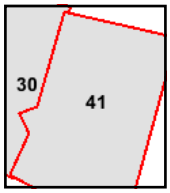

Volume 6, Sheet 30
Volume 6, Sheet 41

N

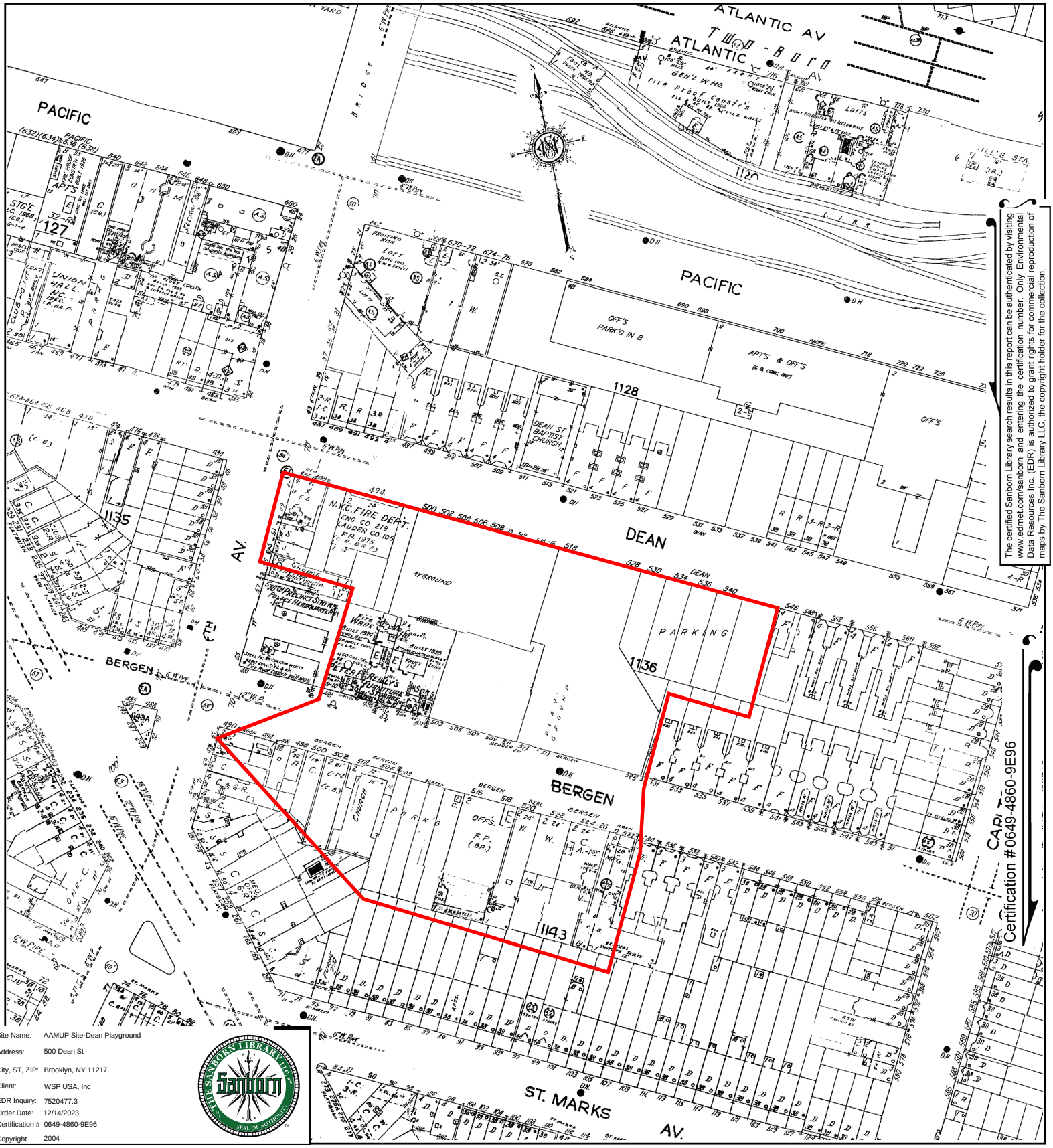

The certified Sanborn Library search results in this report can be authenticated by visiting www.edrnet.com/sanborn and entering the certification number. Only Environmental Data Resources Inc. (EDR) is authorized to grant rights for commercial reproduction of maps by The Sanborn Library LLC, the copyright holder for the collection.

Site Name:	AAMUP Site-Dean Playground
Address:	500 Dean St
City, ST, ZIP:	Brooklyn, NY 11217
Client:	WSP USA, Inc
EDR Inquiry:	7520477.3
Order Date:	12/14/2023
Certification #:	0649-4860-9E96
Copyright	2004

This Certified Sanborn Map combines the following sheets.
Outlined areas indicate map sheets within the collection.

0 Feet 150 300 600



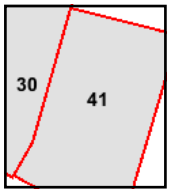

Volume 6, Sheet 41
Volume 6, Sheet 30

N

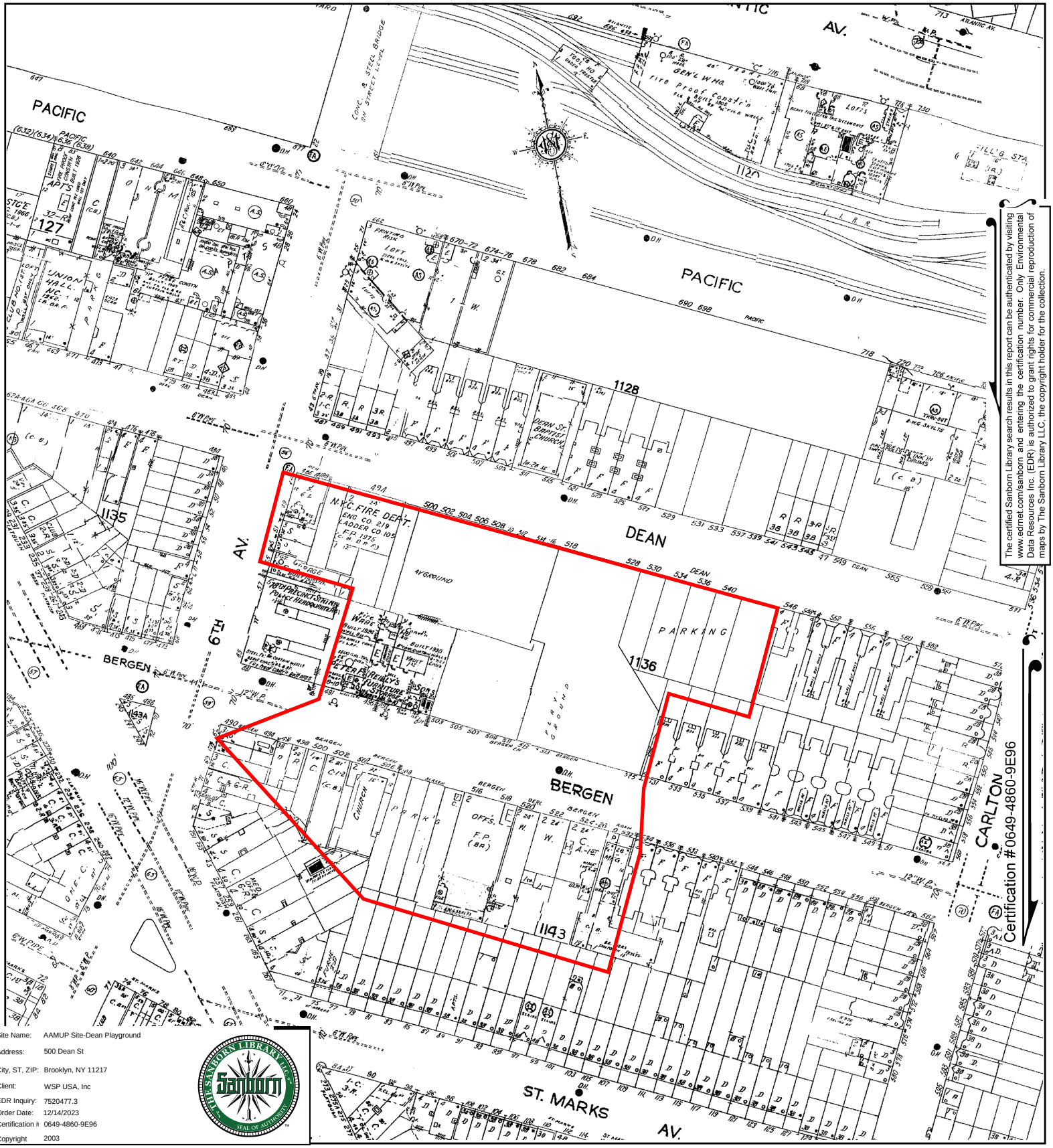

The certified Sanborn Library search results in this report can be authenticated by visiting www.edrnet.com/sanborn and entering the certification number. Only Environmental Data Resources Inc. (EDR) is authorized to grant rights for commercial reproduction of maps by The Sanborn Library LLC, the copyright holder for the collection.

Site Name:	AAMUP Site-Dean Playground
Address:	500 Dean St
City, ST, ZIP:	Brooklyn, NY 11217
Client:	WSP USA, Inc
EDR Inquiry:	7520477.3
Order Date:	12/14/2023
Certification #:	0649-4860-9E96
Copyright	2003

This Certified Sanborn Map combines the following sheets.
Outlined areas indicate map sheets within the collection.

0 Feet 150 300 600



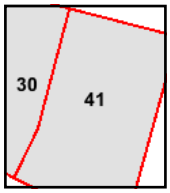

Volume 6, Sheet 30
Volume 6, Sheet 41

N

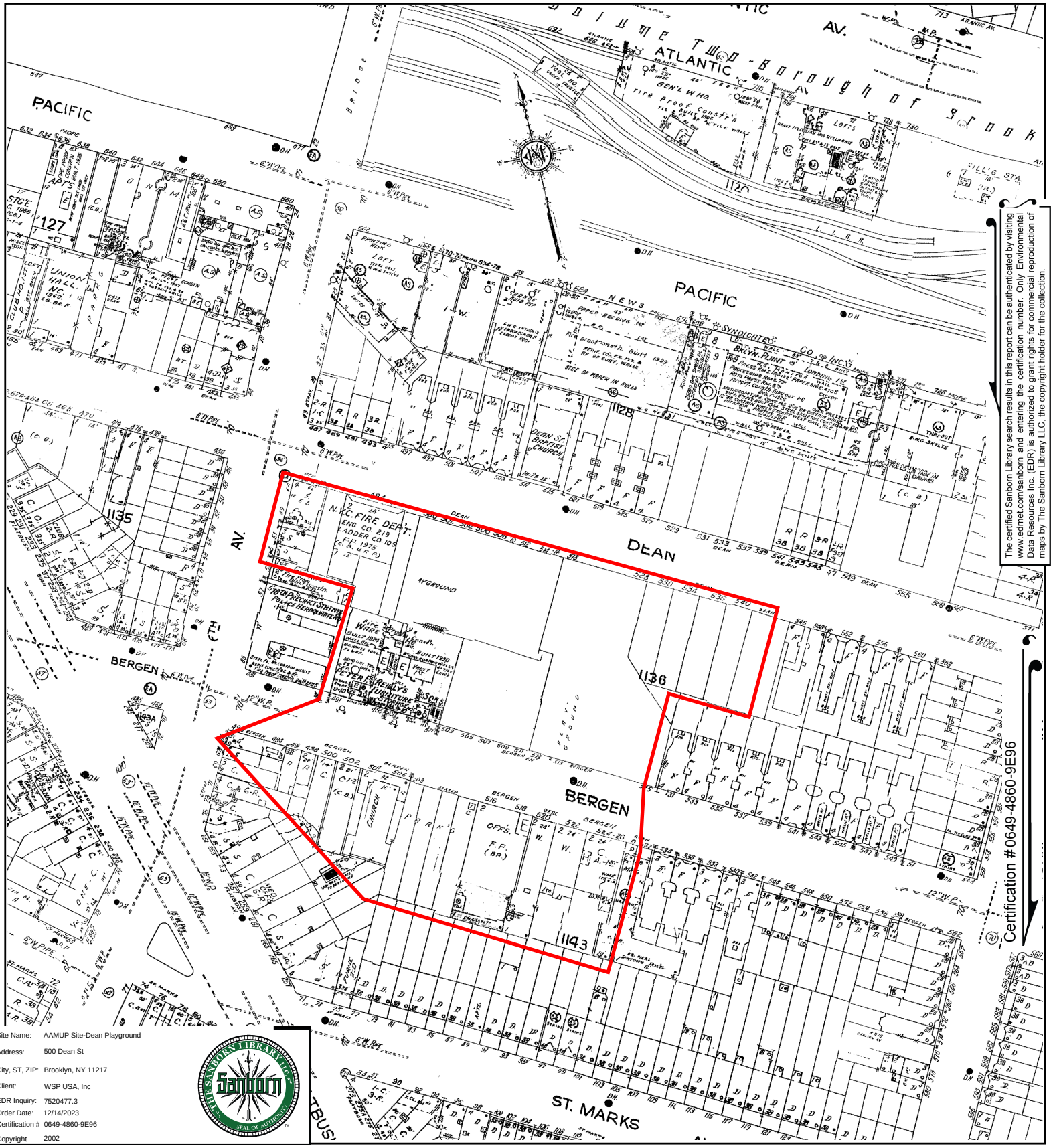

The certified Sanborn Library search results in this report can be authenticated by visiting www.edrnet.com/sanborn and entering the certification number. Only Environmental Data Resources Inc. (EDR) is authorized to grant rights for commercial reproduction of maps by The Sanborn Library LLC, the copyright holder for the collection.

Certification #0649-4860-9E96

Site Name:	AAMUP Site-Dean Playground
Address:	500 Dean St
City, ST, ZIP:	Brooklyn, NY 11217
Client:	WSP USA, Inc
EDR Inquiry:	7520477.3
Order Date:	12/14/2023
Certification #:	0649-4860-9E96
Copyright	2002

This Certified Sanborn Map combines the following sheets.
Outlined areas indicate map sheets within the collection.



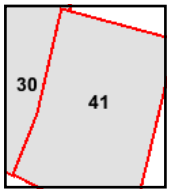

Volume 6, Sheet 30
Volume 6, Sheet 41

0 Feet 150 300 600

N

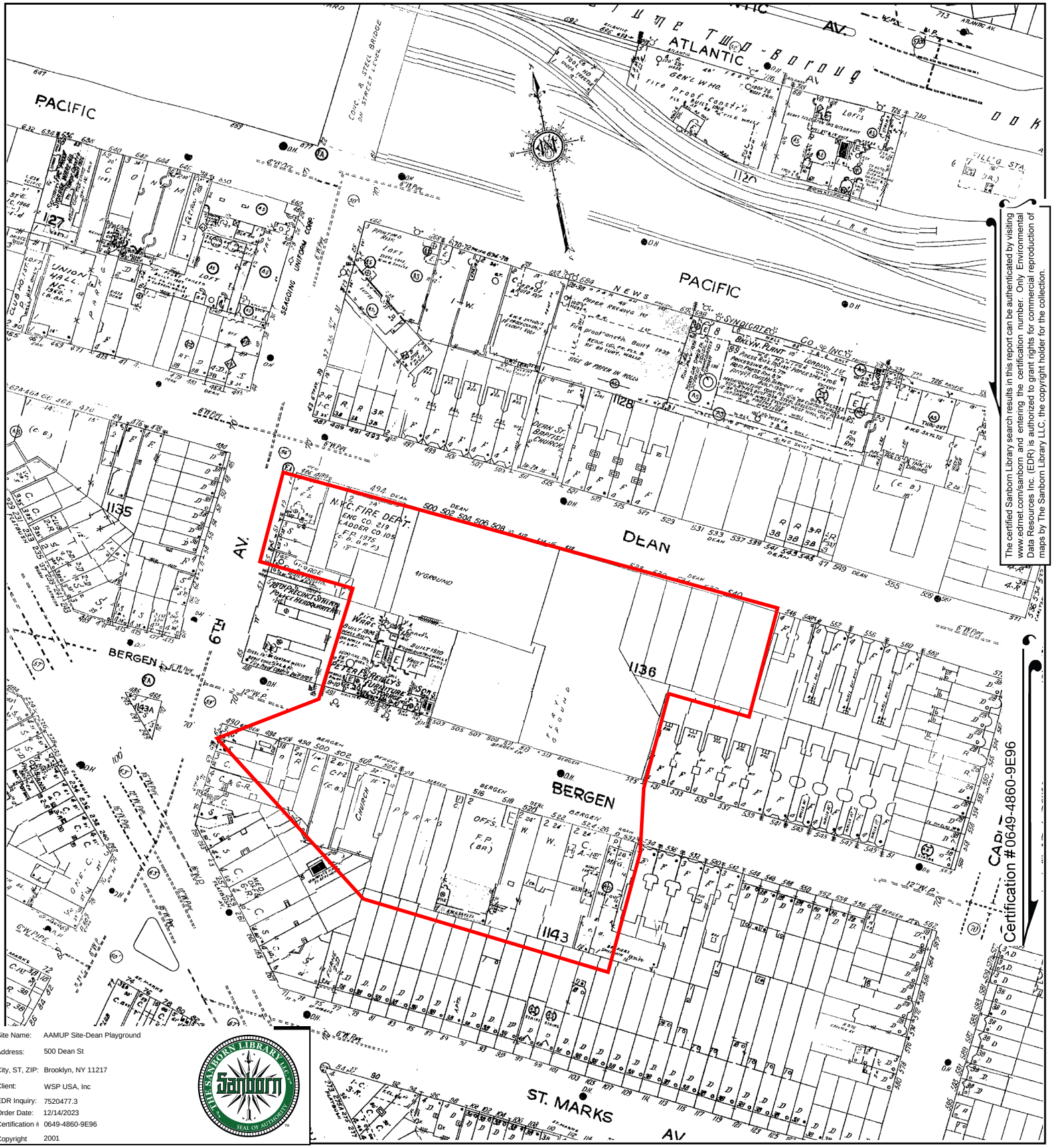

The certified Sanborn Library search results in this report can be authenticated by visiting www.edrnet.com/sanborn and entering the certification number. Only Environmental Data Resources Inc. (EDR) is authorized to grant rights for commercial reproduction of maps by The Sanborn Library LLC, the copyright holder for the collection.

Site Name:	AAMUP Site-Dean Playground
Address:	500 Dean St
City, ST, ZIP:	Brooklyn, NY 11217
Client:	WSP USA, Inc
EDR Inquiry:	7520477.3
Order Date:	12/14/2023
Certification #:	0649-4860-9E96
Copyright	2001

This Certified Sanborn Map combines the following sheets.
Outlined areas indicate map sheets within the collection.

0 Feet 150 300 600



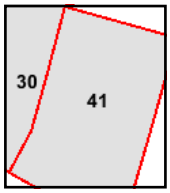

Volume 6, Sheet 30
Volume 6, Sheet 41

N

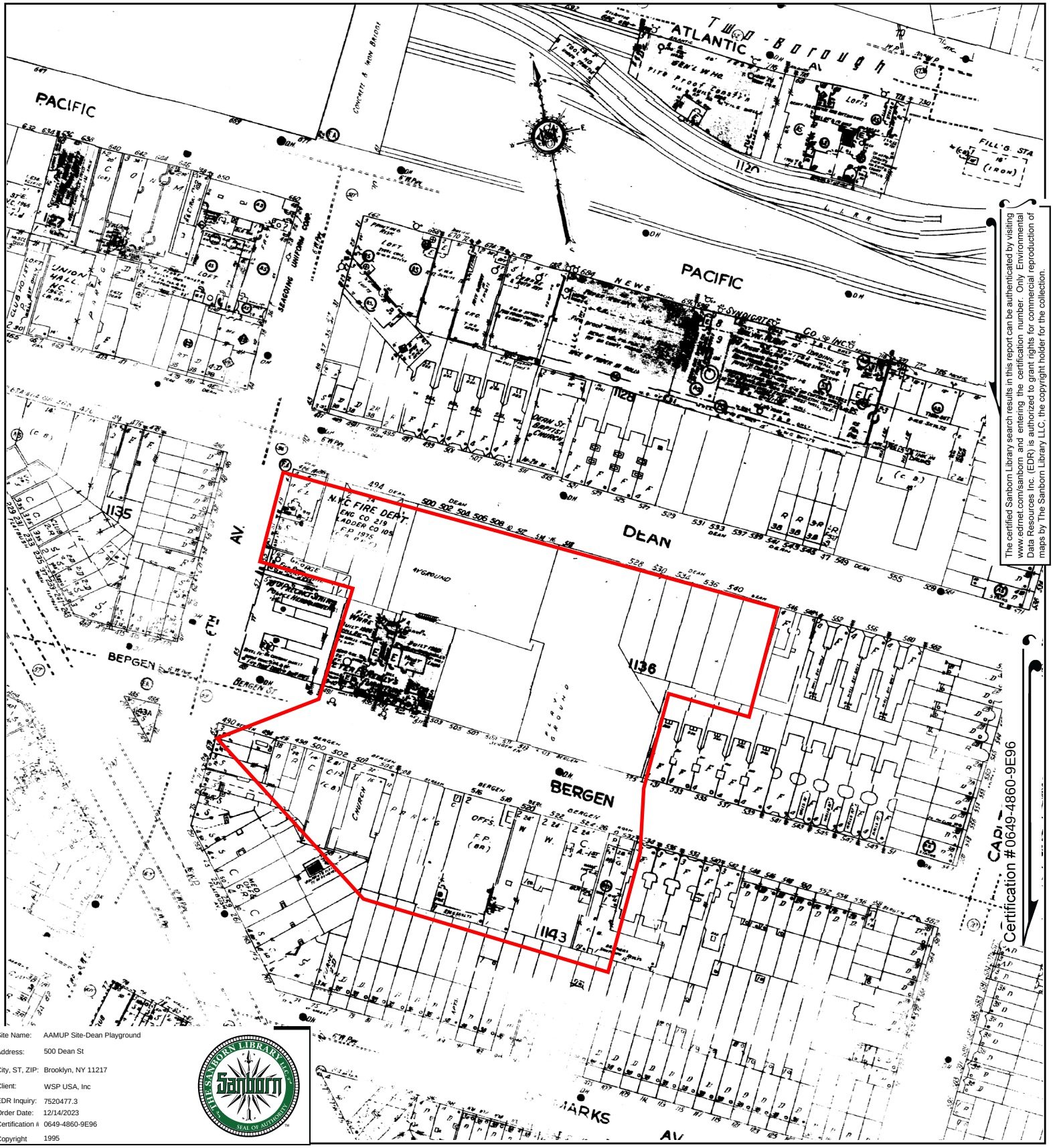

The certified Sanborn Library search results in this report can be authenticated by visiting www.edrnet.com/sanborn and entering the certification number. Only Environmental Data Resources Inc. (EDR) is authorized to grant rights for commercial reproduction of maps by The Sanborn Library LLC, the copyright holder for the collection.

Certification #0649-4860-9E96

Site Name:	AAMUP Site-Dean Playground
Address:	500 Dean St
City, ST, ZIP:	Brooklyn, NY 11217
Client:	WSP USA, Inc
EDR Inquiry:	7520477.3
Order Date:	12/14/2023
Certification #:	0649-4860-9E96
Copyright	1995

This Certified Sanborn Map combines the following sheets.
Outlined areas indicate map sheets within the collection.

0 Feet 150 300 600



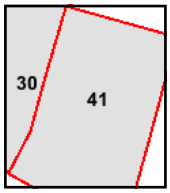

Volume 6, Sheet 41
Volume 6, Sheet 30

N

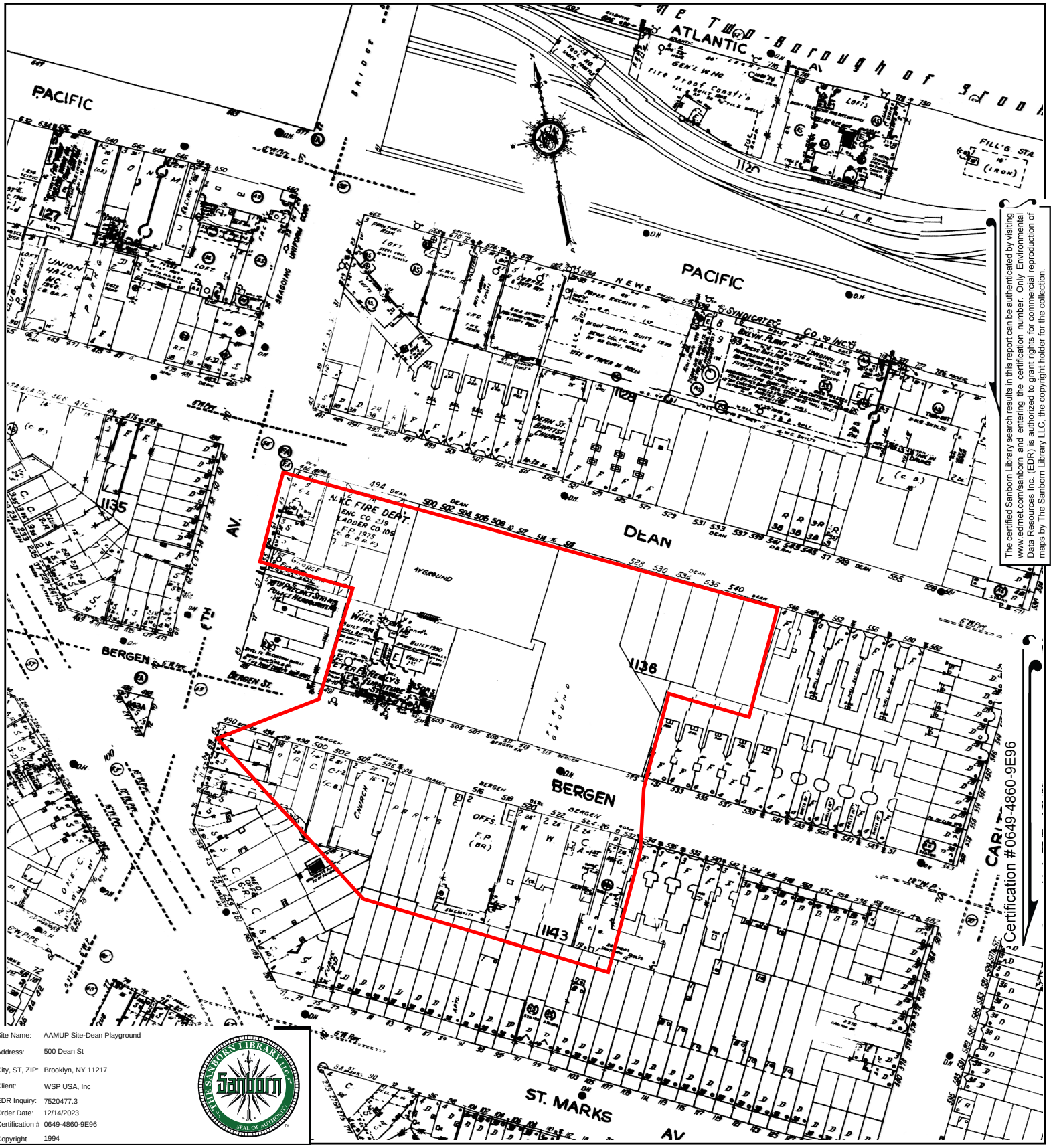

The certified Sanborn Library search results in this report can be authenticated by visiting www.edrnet.com/sanborn and entering the certification number. Only Environmental Data Resources Inc. (EDR) is authorized to grant rights for commercial reproduction of maps by The Sanborn Library LLC, the copyright holder for the collection.

Site Name:	AAMUP Site-Dean Playground
Address:	500 Dean St
City, ST, ZIP:	Brooklyn, NY 11217
Client:	WSP USA, Inc
EDR Inquiry:	7520477.3
Order Date:	12/14/2023
Certification #:	0649-4860-9E96
Copyright	1994

This Certified Sanborn Map combines the following sheets.
Outlined areas indicate map sheets within the collection.

0 Feet 150 300 600



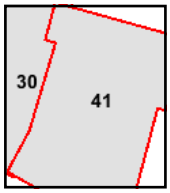

Volume 6, Sheet 30
Volume 6, Sheet 41

N

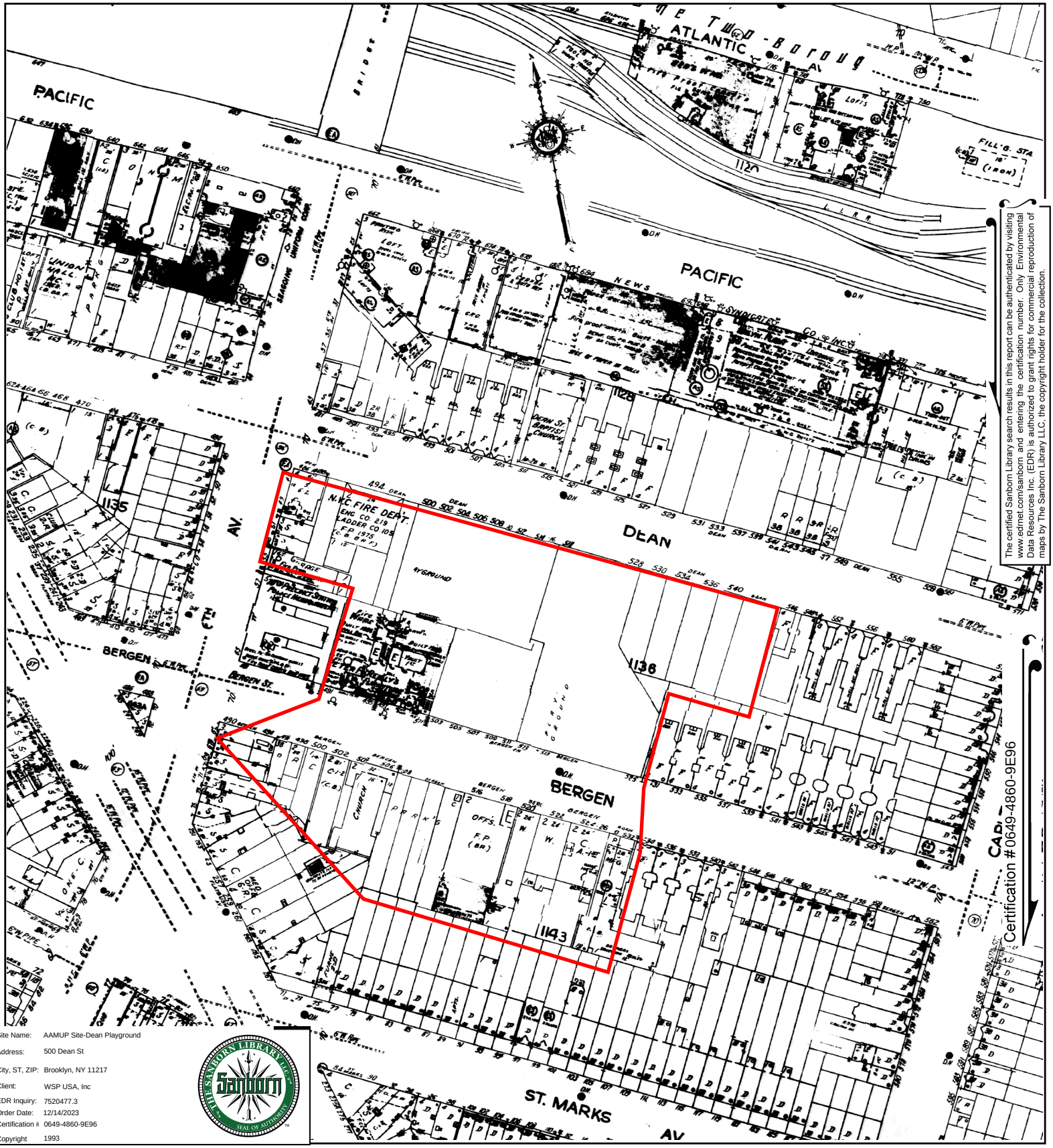

The certified Sanborn Library search results in this report can be authenticated by visiting www.edrnet.com/sanborn and entering the certification number. Only Environmental Data Resources Inc. (EDR) is authorized to grant rights for commercial reproduction of maps by The Sanborn Library LLC, the copyright holder for the collection.

Site Name:	AAMUP Site-Dean Playground
Address:	500 Dean St
City, ST, ZIP:	Brooklyn, NY 11217
Client:	WSP USA, Inc
EDR Inquiry:	7520477.3
Order Date:	12/14/2023
Certification #:	0649-4860-9E96
Copyright	1993

This Certified Sanborn Map combines the following sheets.
Outlined areas indicate map sheets within the collection.

0 Feet 150 300 600





Volume 6, Sheet 30
Volume 6, Sheet 41

N

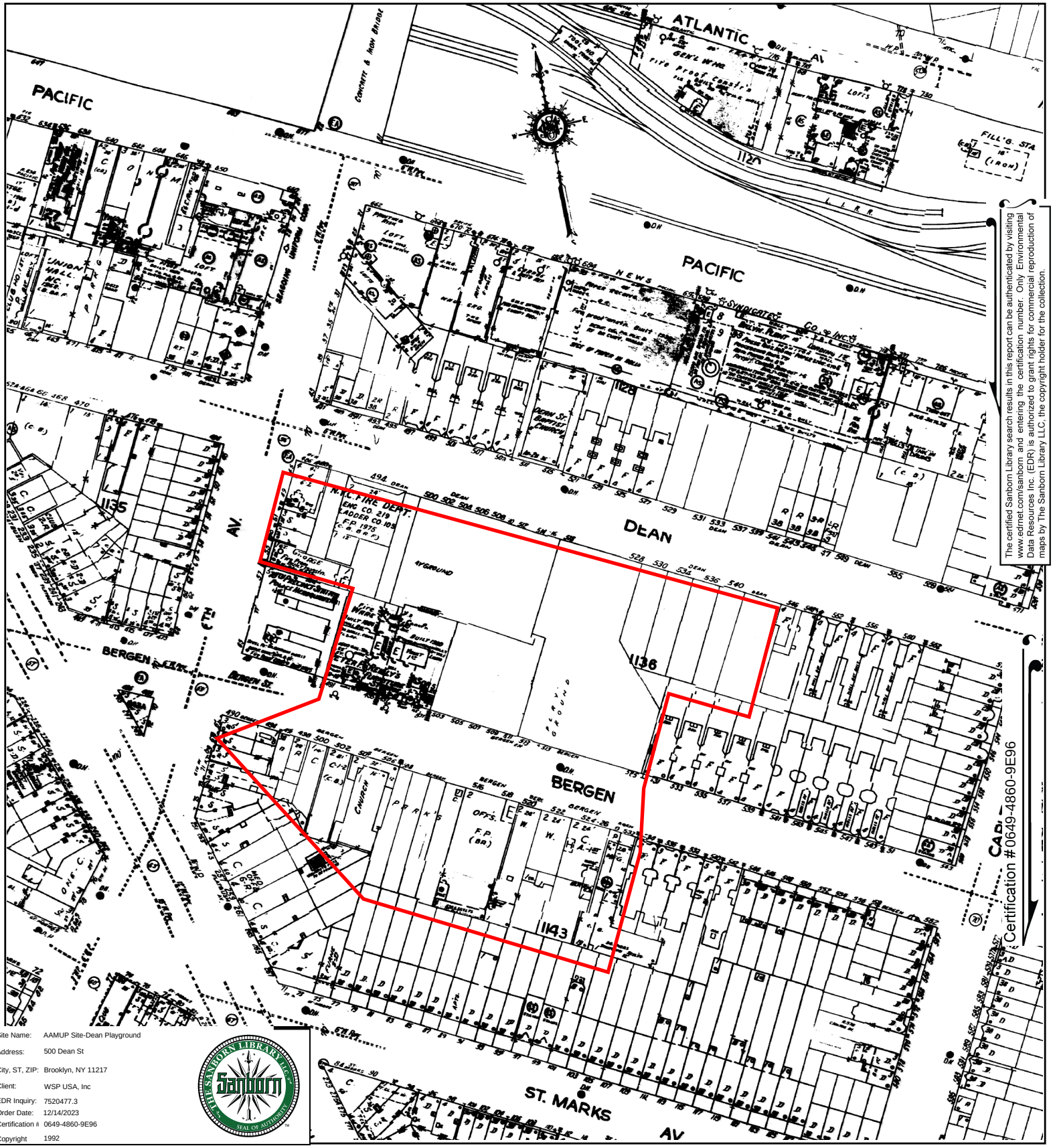

The certified Sanborn Library search results in this report can be authenticated by visiting www.edrnet.com/sanborn and entering the certification number. Only Environmental Data Resources Inc. (EDR) is authorized to grant rights for commercial reproduction of maps by The Sanborn Library LLC, the copyright holder for the collection.

Site Name:	AAMUP Site-Dean Playground
Address:	500 Dean St
City, ST, ZIP:	Brooklyn, NY 11217
Client:	WSP USA, Inc
EDR Inquiry:	7520477.3
Order Date:	12/14/2023
Certification #:	0649-4860-9E96
Copyright	1992

This Certified Sanborn Map combines the following sheets.
Outlined areas indicate map sheets within the collection.

0 Feet 150 300 600



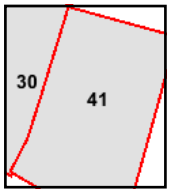

Volume 6, Sheet 30
Volume 6, Sheet 41

N

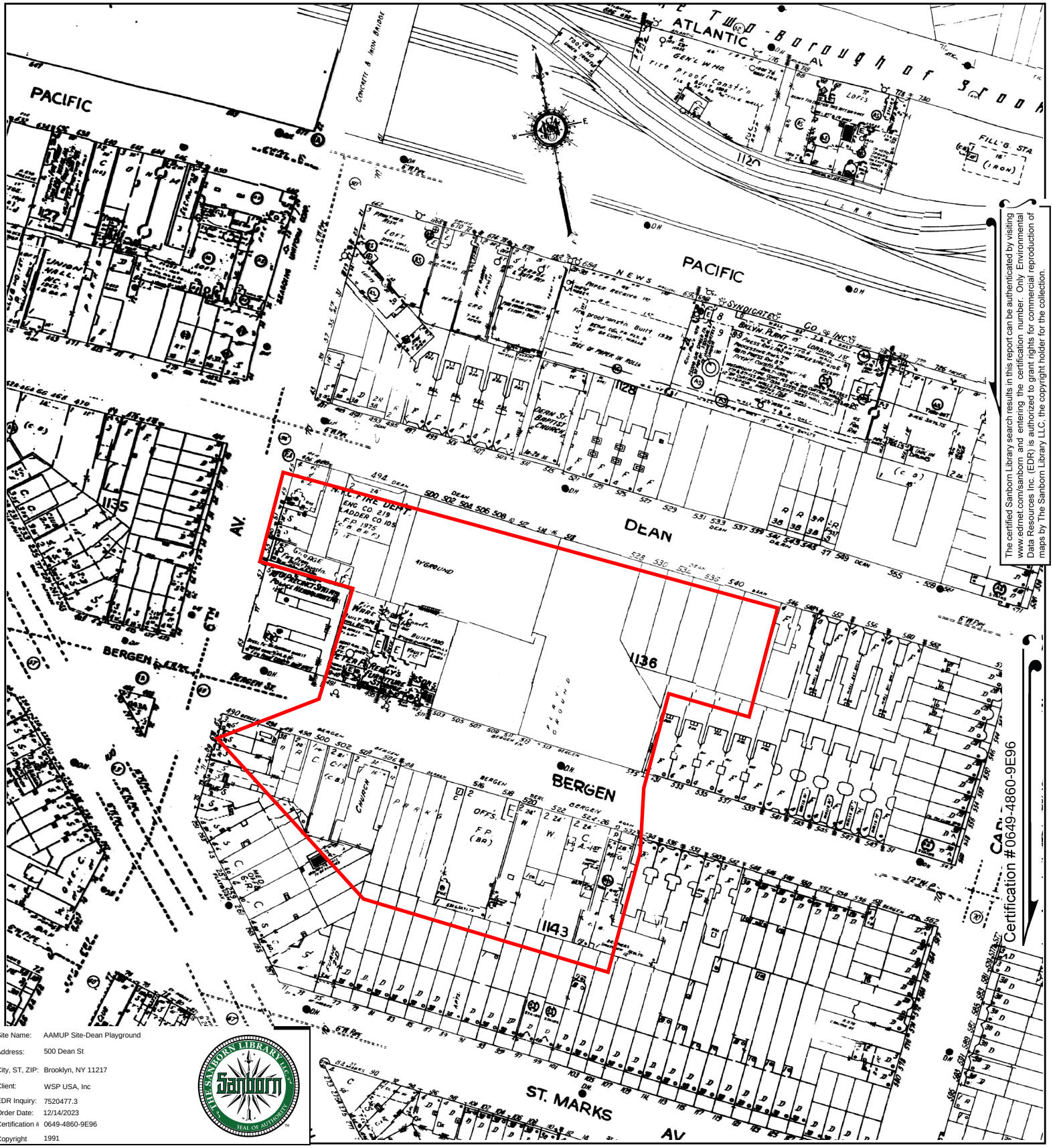

The certified Sanborn Library search results in this report can be authenticated by visiting www.edrnet.com/sanborn and entering the certification number. Only Environmental Data Resources Inc. (EDR) is authorized to grant rights for commercial reproduction of maps by The Sanborn Library LLC, the copyright holder for the collection.

Site Name:	AAMUP Site-Dean Playground
Address:	500 Dean St
City, ST, ZIP:	Brooklyn, NY 11217
Client:	WSP USA, Inc
EDR Inquiry:	7520477.3
Order Date:	12/14/2023
Certification #:	0649-4860-9E96
Copyright	1991

This Certified Sanborn Map combines the following sheets.
Outlined areas indicate map sheets within the collection.

0 Feet 150 300 600



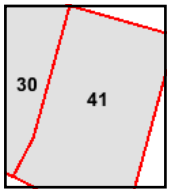

Volume 6, Sheet 41
Volume 6, Sheet 30

N

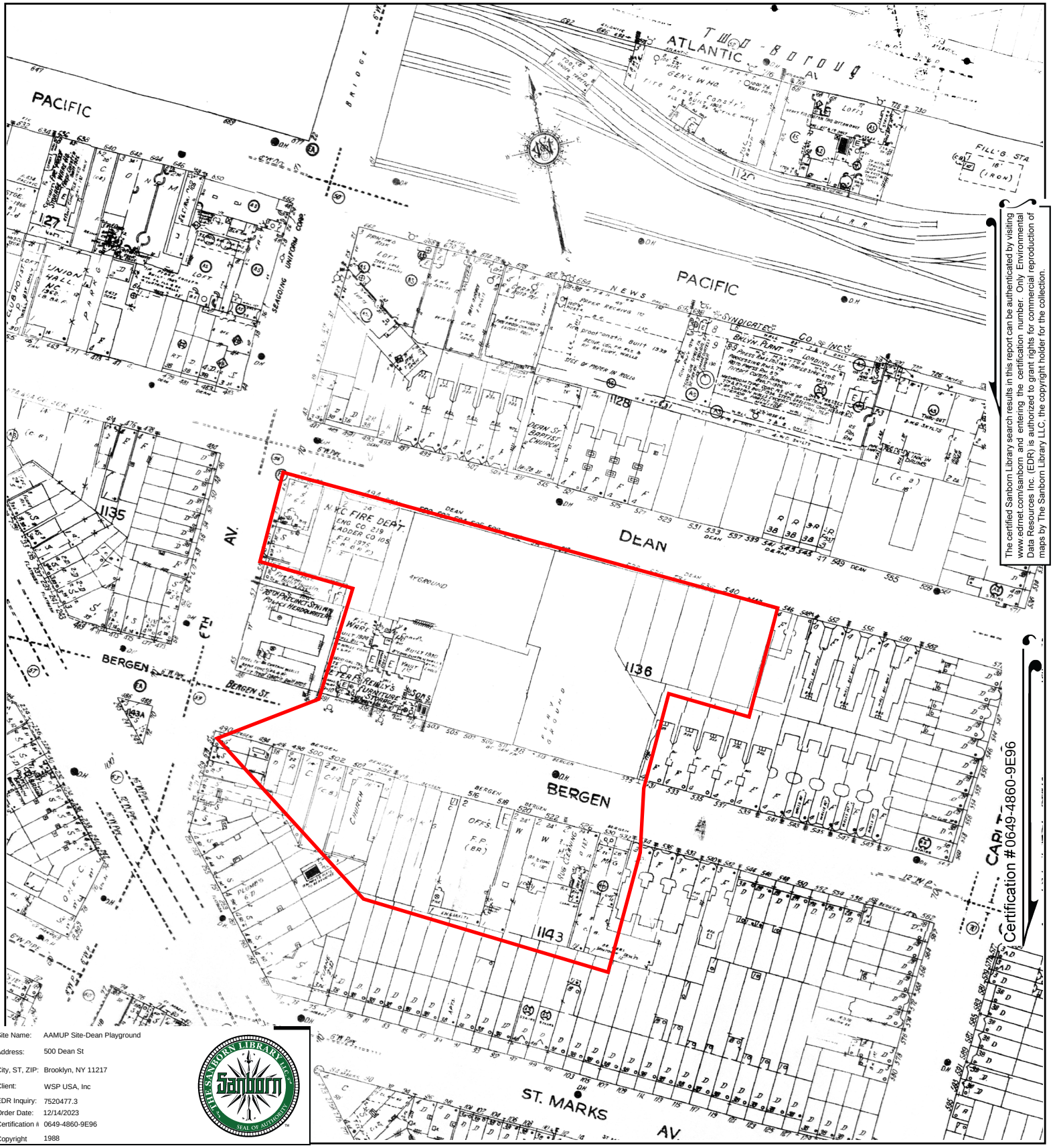

The certified Sanborn Library search results in this report can be authenticated by visiting www.edrnet.com/sanborn and entering the certification number. Only Environmental Data Resources Inc. (EDR) is authorized to grant rights for commercial reproduction of maps by The Sanborn Library LLC, the copyright holder for the collection.

Site Name:	AAMUP Site-Dean Playground
Address:	500 Dean St
City, ST, ZIP:	Brooklyn, NY 11217
Client:	WSP USA, Inc
EDR Inquiry:	7520477.3
Order Date:	12/14/2023
Certification #:	0649-4860-9E96
Copyright	1988

This Certified Sanborn Map combines the following sheets.
Outlined areas indicate map sheets within the collection.

0 Feet 150 300 600



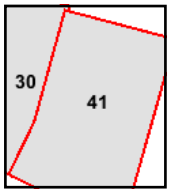

Volume 6, Sheet 30
Volume 6, Sheet 41

N

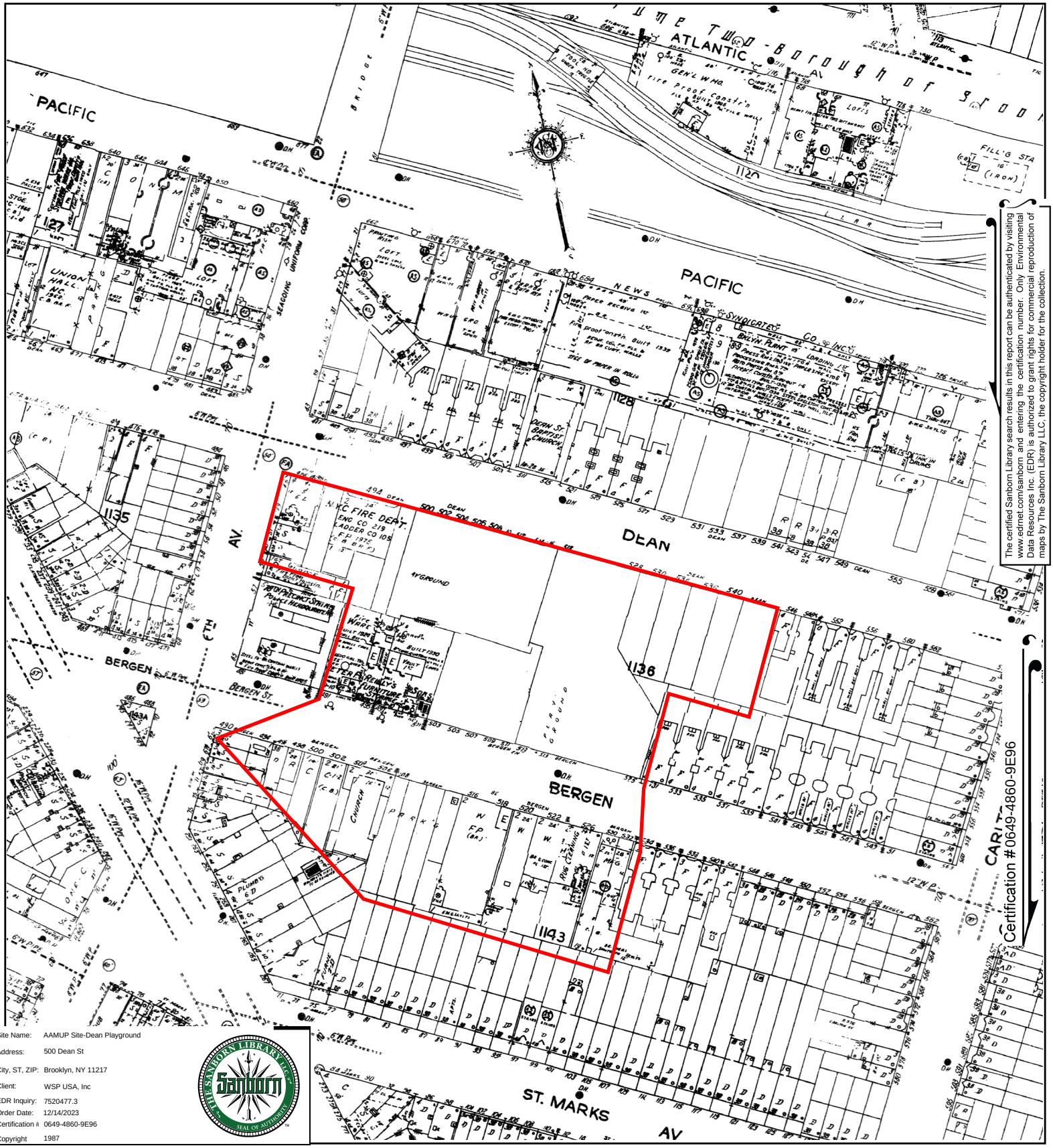

The certified Sanborn Library search results in this report can be authenticated by visiting www.edrnet.com/sanborn and entering the certification number. Only Environmental Data Resources Inc. (EDR) is authorized to grant rights for commercial reproduction of maps by The Sanborn Library LLC, the copyright holder for the collection.

Site Name:	AAMUP Site-Dean Playground
Address:	500 Dean St
City, ST, ZIP:	Brooklyn, NY 11217
Client:	WSP USA, Inc
EDR Inquiry:	7520477.3
Order Date:	12/14/2023
Certification #	0649-4860-9E96
Copyright	1987

This Certified Sanborn Map combines the following sheets.
Outlined areas indicate map sheets within the collection.

0 Feet 150 300 600



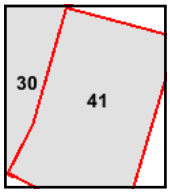

Volume 6, Sheet 30
Volume 6, Sheet 41

N

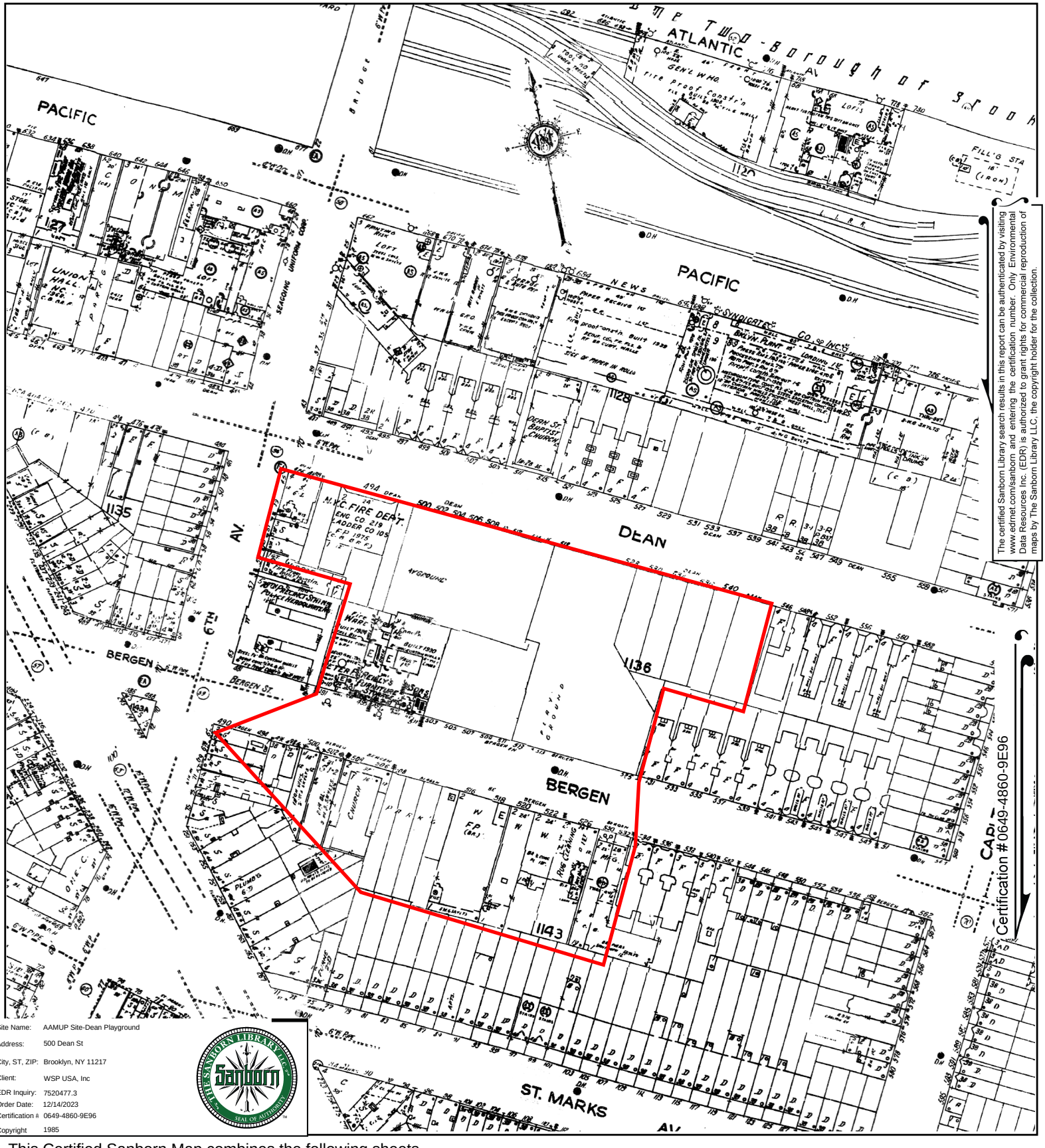

The certified Sanborn Library search results in this report can be authenticated by visiting www.edrnet.com/sanborn and entering the certification number. Only Environmental Data Resources Inc. (EDR) is authorized to grant rights for commercial reproduction of maps by The Sanborn Library LLC, the copyright holder for the collection.

Site Name:	AAMUP Site-Dean Playground
Address:	500 Dean St
City, ST, ZIP:	Brooklyn, NY 11217
Client:	WSP USA, Inc
EDR Inquiry:	7520477.3
Order Date:	12/14/2023
Certification #:	0649-4860-9E96
Copyright	1985

This Certified Sanborn Map combines the following sheets.
Outlined areas indicate map sheets within the collection.

0 Feet 150 300 600



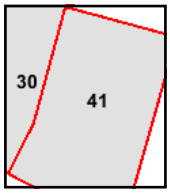

Volume 6, Sheet 41
Volume 6, Sheet 30

N

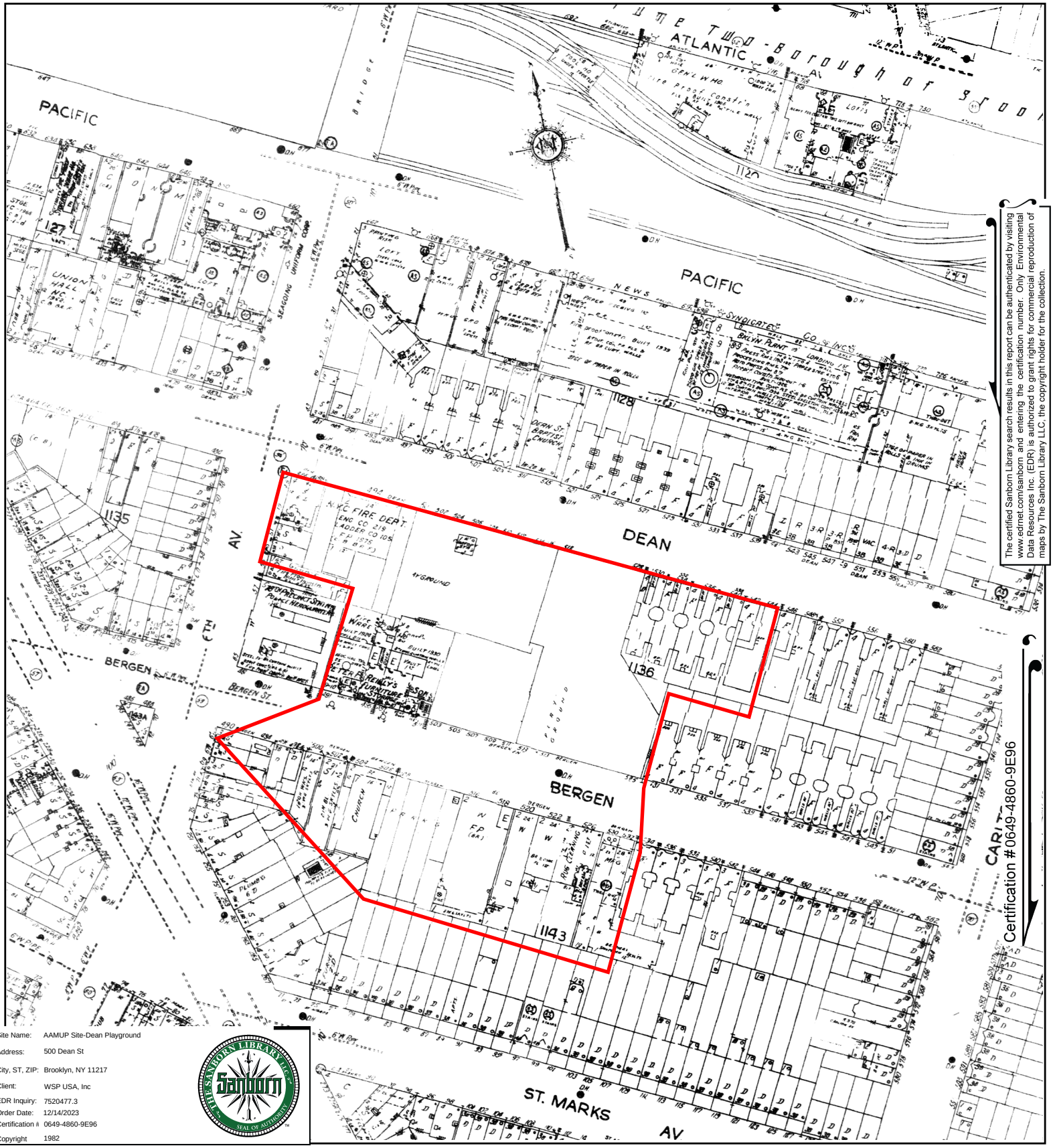

The certified Sanborn Library search results in this report can be authenticated by visiting www.edrnet.com/sanborn and entering the certification number. Only Environmental Data Resources Inc. (EDR) is authorized to grant rights for commercial reproduction of maps by The Sanborn Library LLC, the copyright holder for the collection.

Certification #0649-4860-9E96

Site Name:	AAMUP Site-Dean Playground
Address:	500 Dean St
City, ST, ZIP:	Brooklyn, NY 11217
Client:	WSP USA, Inc
EDR Inquiry:	7520477.3
Order Date:	12/14/2023
Certification #:	0649-4860-9E96
Copyright	1982

This Certified Sanborn Map combines the following sheets.
Outlined areas indicate map sheets within the collection.

0 Feet 150 300 600



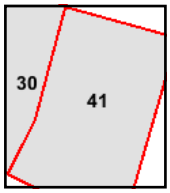

Volume 6, Sheet 30
Volume 6, Sheet 41

N

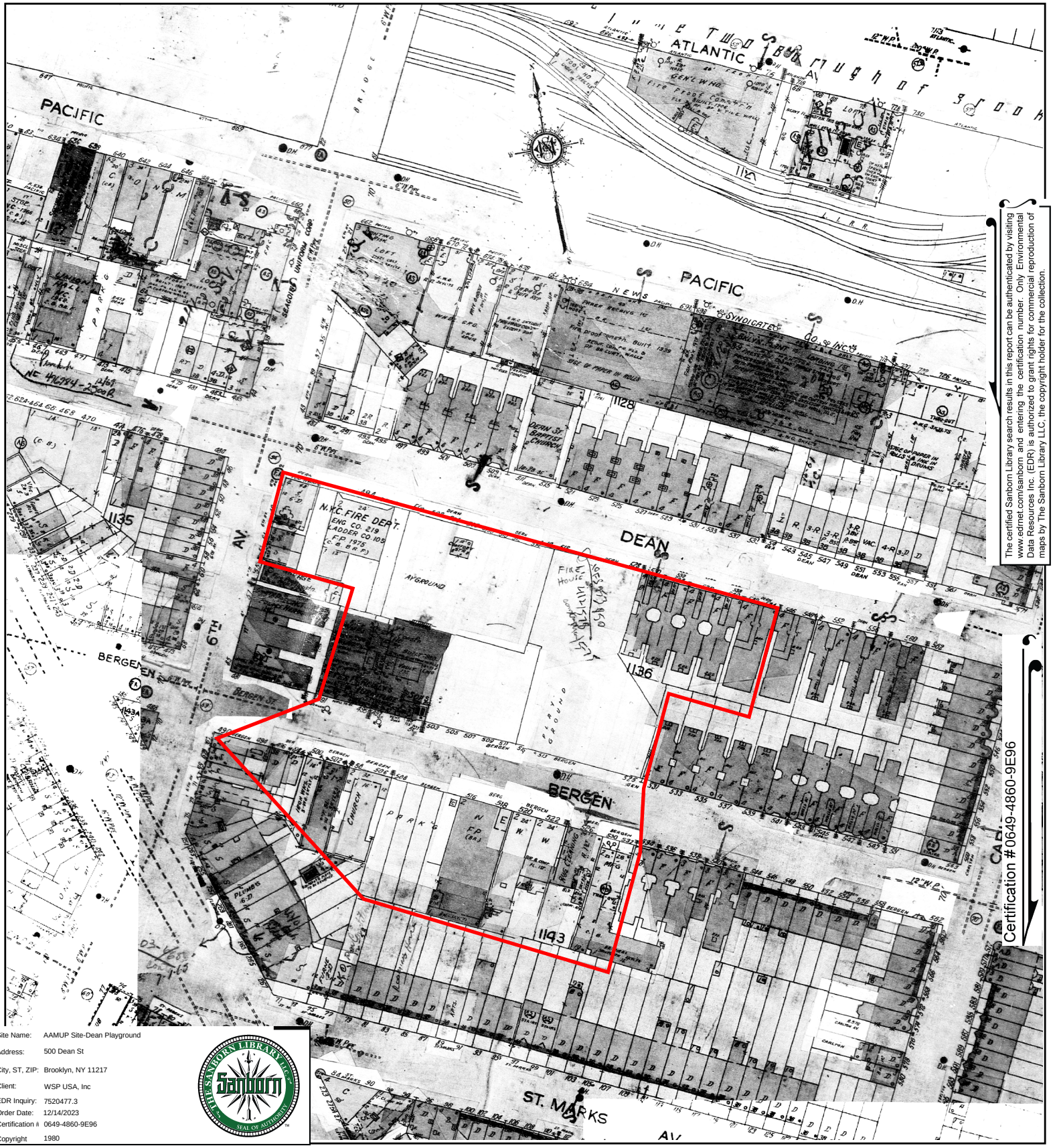

The certified Sanborn Library search results in this report can be authenticated by visiting www.edrnet.com/sanborn and entering the certification number. Only Environmental Data Resources Inc. (EDR) is authorized to grant rights for commercial reproduction of maps by The Sanborn Library LLC, the copyright holder for the collection.

Certification #0649-4860-9E96

Site Name:	AAMUP Site-Dean Playground
Address:	500 Dean St
City, ST, ZIP:	Brooklyn, NY 11217
Client:	WSP USA, Inc
EDR Inquiry:	7520477.3
Order Date:	12/14/2023
Certification #:	0649-4860-9E96
Copyright	1980

This Certified Sanborn Map combines the following sheets.
Outlined areas indicate map sheets within the collection.



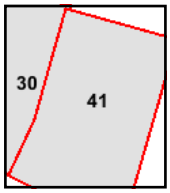

Volume 6, Sheet 30
Volume 6, Sheet 41
Volume 6, Sheet 41
Volume 6, Sheet 30

0 Feet 150 300 600

N

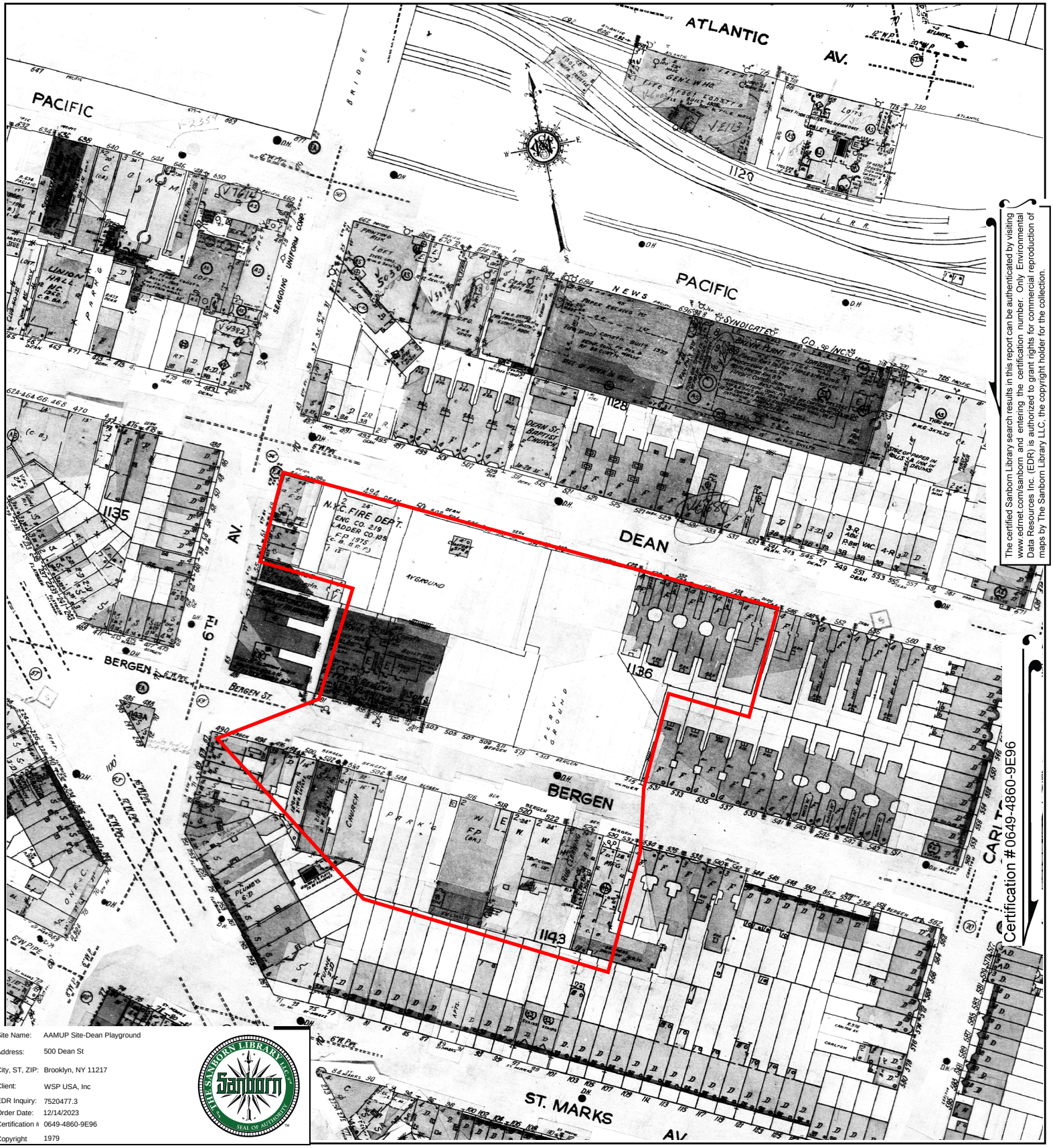

The certified Sanborn Library search results in this report can be authenticated by visiting www.edrnet.com/sanborn and entering the certification number. Only Environmental Data Resources Inc. (EDR) is authorized to grant rights for commercial reproduction of maps by The Sanborn Library LLC, the copyright holder for the collection.

Certification #0649-4860-9E96

Site Name:	AAMUP Site-Dean Playground
Address:	500 Dean St
City, ST, ZIP:	Brooklyn, NY 11217
Client:	WSP USA, Inc
EDR Inquiry:	7520477.3
Order Date:	12/14/2023
Certification #	0649-4860-9E96
Copyright	1979

This Certified Sanborn Map combines the following sheets.
Outlined areas indicate map sheets within the collection.

0 Feet 150 300 600

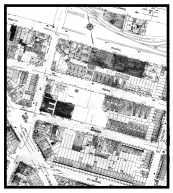

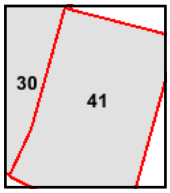

Volume 6, Sheet 30
Volume 6, Sheet 41

N

AAMUP Site-Dean Playground
500 Dean St
Brooklyn, NY 11217

Inquiry Number: 7520477.2s
December 13, 2023

The EDR Radius Map™ Report with GeoCheck®

6 Armstrong Road, 4th floor
Shelton, CT 06484
Toll Free: 800.352.0050
www.edrnet.com

TABLE OF CONTENTS

SECTION	PAGE
Executive Summary	ES1
Overview Map	2
Detail Map	3
Map Findings Summary	4
Map Findings	9
Orphan Summary	1654
Government Records Searched/Data Currency Tracking	GR-1

GEOCHECK ADDENDUM

Physical Setting Source Addendum	A-1
Physical Setting Source Summary	A-2
Physical Setting Source Map	A-8
Physical Setting Source Map Findings	A-9
Physical Setting Source Records Searched	PSGR-1

Thank you for your business.
Please contact EDR at 1-800-352-0050
with any questions or comments.

Disclaimer - Copyright and Trademark Notice

This Report contains certain information obtained from a variety of public and other sources reasonably available to Environmental Data Resources, LLC. It cannot be concluded from this Report that coverage information for the target and surrounding properties does not exist from other sources. This Report is provided on an "AS IS", "AS AVAILABLE" basis. **NO WARRANTY EXPRESS OR IMPLIED IS MADE WHATSOEVER IN CONNECTION WITH THIS REPORT. ENVIRONMENTAL DATA RESOURCES, LLC AND ITS SUBSIDIARIES, AFFILIATES AND THIRD PARTY SUPPLIERS DISCLAIM ALL WARRANTIES, OF ANY KIND OR NATURE, EXPRESS OR IMPLIED, ARISING OUT OF OR RELATED TO THIS REPORT OR ANY OF THE DATA AND INFORMATION PROVIDED IN THIS REPORT, INCLUDING WITHOUT LIMITATION, ANY WARRANTIES REGARDING ACCURACY, QUALITY, CORRECTNESS, COMPLETENESS, COMPREHENSIVENESS, SUITABILITY, MERCHANTABILITY, FITNESS FOR A PARTICULAR PURPOSE, TITLE, NON-INFRINGEMENT, MISAPPROPRIATION, OR OTHERWISE. ALL RISK IS ASSUMED BY THE USER. IN NO EVENT SHALL ENVIRONMENTAL DATA RESOURCES, LLC OR ITS SUBSIDIARIES, AFFILIATES OR THIRD PARTY SUPPLIERS BE LIABLE TO ANYONE FOR ANY DIRECT, INCIDENTAL, INDIRECT, SPECIAL, CONSEQUENTIAL OR OTHER DAMAGES OF ANY TYPE OR KIND (INCLUDING BUT NOT LIMITED TO LOSS OF PROFITS, LOSS OF USE, OR LOSS OF DATA) INFORMATION PROVIDED IN THIS REPORT.** Any analyses, estimates, ratings, environmental risk levels, or risk codes provided in this Report are provided for illustrative purposes only, and are not intended to provide, nor should they be interpreted as providing any facts regarding, or prediction or forecast of, any environmental risk for any property. Only an assessment performed by a qualified environmental professional can provide findings, opinions or conclusions regarding the environmental risk or conditions in, on or at any property.

Copyright 2023 by Environmental Data Resources, LLC. All rights reserved. Reproduction in any media or format, in whole or in part, of any report or map of Environmental Data Resources, LLC, or its affiliates, is prohibited without prior written permission.

EDR and its logos (including Sanborn and Sanborn Map) are trademarks of Environmental Data Resources, LLC or its affiliates. All other trademarks used herein are the property of their respective owners.

EXECUTIVE SUMMARY

A search of available environmental records was conducted by Environmental Data Resources, Inc (EDR). The report was designed to assist parties seeking to meet the search requirements of EPA's Standards and Practices for All Appropriate Inquiries (40 CFR Part 312), the ASTM Standard Practice for Environmental Site Assessments (E1527 - 21), the ASTM Standard Practice for Environmental Site Assessments for Forestland or Rural Property (E2247 - 16), the ASTM Standard Practice for Limited Environmental Due Diligence: Transaction Screen Process (E1528 - 22) or custom requirements developed for the evaluation of environmental risk associated with a parcel of real estate.

TARGET PROPERTY INFORMATION

ADDRESS

500 DEAN ST
BROOKLYN, NY 11217

COORDINATES

Latitude (North):	40.6810500 - 40° 40' 51.78''
Longitude (West):	73.9731600 - 73° 58' 23.37''
Universal Tranverse Mercator:	Zone 18
UTM X (Meters):	586776.8
UTM Y (Meters):	4503647.0
Elevation:	60 ft. above sea level

USGS TOPOGRAPHIC MAP ASSOCIATED WITH TARGET PROPERTY

Target Property Map:	14115940 BROOKLYN, NY
Version Date:	2019

AERIAL PHOTOGRAPHY IN THIS REPORT

Portions of Photo from:	20190830
Source:	USDA

MAPPED SITES SUMMARY

Target Property Address:
500 DEAN ST
BROOKLYN, NY 11217

Click on Map ID to see full detail.

MAP ID	SITE NAME	ADDRESS	DATABASE ACRONYMS	RELATIVE ELEVATION	DIST (ft. & mi.) DIRECTION
Reg	GOWANUS CANAL	BUTLER ST (BETWEEN B	NPL, SEMS, US ENG CONTROLS, US INST CONTROLS, ROD,	Same	3417, 0.647, West
A1	ENGINE 219 / LADDER	494 DEAN STREET	NY AST	Lower	1 ft.
B2	NYC POLICE DEPT 78TH	65 6TH AVE	RCRA NonGen / NLR, FINDS, ECHO, NY MANIFEST	Higher	1 ft.
B3	78 PCT	65 6TH AVENUE	NY AST	Higher	1 ft.
A4	MANHOLE 2735	DEAN ST/6TH AVE	NY Spills	Lower	1 ft.
A5	ENGINE CO. 219/LADD.	494 DEAN STREET	NY LTANKS, NY Spills	Lower	1 ft.
A6	ENGINE 219 / LADDER	494 DEAN STREET	NY UST	Lower	1 ft.
A7	PETER F REILLY STORA	491 BERGEN ST	NY LTANKS, NY UST	Higher	1 ft.
C8	NYC HPD	516 BERGEN STREET	NY UST, NY AST	Higher	1 ft.
C9	DEPARTMENT HPD	516 BERGEN STREET	NY LTANKS	Higher	1 ft.
C10	CON EDISON SERVICE B	534 BERGEN ST	RCRA NonGen / NLR, FINDS, ECHO, NY MANIFEST	Higher	8, 0.002, SSE
B11	DENTAL OFFICE	257 FLATBUSH AVE	NY Spills	Higher	62, 0.012, SW
A12	MANHOLE 2726	521 DEAN ST	NY Spills	Lower	85, 0.016, NNE
A13	CON EDISON - MANHOLE	521 DEAN ST	RCRA-LQG	Lower	85, 0.016, NNE
A14	MAN HOLE #2726	OPP. OF 521 DEAN ST.	NY Spills	Lower	85, 0.016, NNE
A15	CON EDISON - MANHOLE	521 DEAN ST	NY MANIFEST	Lower	85, 0.016, NNE
C16	SMITH RESIDENCE	99 ST MARKS AVE	NY LTANKS	Higher	94, 0.018, South
B17	RILA MOTORS SERVICE	259 FLATBUSH AVE	EDR Hist Auto	Higher	99, 0.019, SW
A18	37 6TH AVENUE	37 6TH AVENUE	NY AST	Lower	120, 0.023, NW
D19	CON EDISON SERVICE B	111 ST MARKS AVE	RCRA NonGen / NLR, FINDS, ECHO, NY MANIFEST	Higher	125, 0.024, SSE
E20	555 DEAN STREET	555 DEAN STREET	NY Spills	Higher	137, 0.026, East
B21	CON EDISON	FLATBUSH AVE & 6TH A	NY MANIFEST	Higher	138, 0.026, WSW
B22	CONSOLIDATED EDISON	FLATBUSH AVE & 6TH A	NY MANIFEST	Higher	138, 0.026, WSW
B23	213148; FLATBUSH AVE	FLATBUSH AVE AND 6 A	NY Spills	Higher	139, 0.026, WSW
B24	CON-ED MANHOLE 2731	FLATBUSH AV/ AVE 6	NY Spills	Higher	139, 0.026, WSW
B25	FLATBUSH AVE/6TH AVE	FLATBUSH AVE/6TH AVE	NY Spills	Higher	139, 0.026, WSW
A26	CON EDISON - MANHOLE	23 ST 6 AVE	RCRA NonGen / NLR, NY MANIFEST	Lower	166, 0.031, NW
F27	CON EDISON	SAINT MARKS AVE & FL	NJ MANIFEST	Higher	191, 0.036, SW
F28	CON EDISON	ST. MARKS AVE & FLAT	NY MANIFEST	Higher	191, 0.036, SW
F29	MANHOLE 2728 CON ED	FLATBUSH AVE AND ST	NY Spills	Higher	191, 0.036, SW
F30	CON EDISON	SAINT MARKS AVE & FL	RCRA NonGen / NLR	Higher	191, 0.036, SW
F31	CON EDISON	SAINT MARKS AVE & FL	RCRA NonGen / NLR, FINDS, ECHO	Higher	191, 0.036, SW
F32	CON ED	SAINT MARKS AVE & FL	NY MANIFEST	Higher	191, 0.036, SW
G33	CONSOLIDATED EDISON	24 E 6TH AVE	RCRA NonGen / NLR	Lower	191, 0.036, NW
G34	265 9TH STREET COMPA	24 6TH AVE	EDR Hist Auto	Lower	191, 0.036, NW
D35	CON EDISON SERVICE B	119 ST MARKS AVE	RCRA NonGen / NLR, FINDS, ECHO, NY MANIFEST	Higher	192, 0.036, SSE
F36	DEAD HORRSE ISL MARI	FLATBUSH AVE	NY Spills	Higher	193, 0.037, SSW
F37	FLATBUSH AVENUE	FLATBUSH AVENUE	NY Spills	Higher	193, 0.037, SSW
F38	CLARKSON AND	FLATBUSH AVE & CLARK	NY Spills	Higher	193, 0.037, SSW

MAPPED SITES SUMMARY

Target Property Address:
500 DEAN ST
BROOKLYN, NY 11217

Click on Map ID to see full detail.

MAP ID	SITE NAME	ADDRESS	DATABASE ACRONYMS	RELATIVE ELEVATION	DIST (ft. & mi.) DIRECTION
F39	MANHOLE #3417	FLATBUSH AVE	NY Spills	Higher	193, 0.037, SSW
F40	CON ED POLE 5509	FLATBUSH AVENUE	NY Spills	Higher	193, 0.037, SSW
F41	FLATBUSH AVE.	FLATBUSH AVE.	NY Spills	Higher	193, 0.037, SSW
B42	EXCELLENTE CLEANERS	236 FLATBUSH AVE	RCRA NonGen / NLR, FINDS, NY MANIFEST	Higher	193, 0.037, WSW
B43	EXCELLENT CLEANERS	236 FLATBUSH AVE	EDR Hist Cleaner	Higher	193, 0.037, WSW
B44	EXCELLENTE CLEANERS	236 FLATBUSH AVENUE	NY DRYCLEANERS	Higher	193, 0.037, WSW
G45	COMMERCIAL BUILDING	473 DEAN ST	NY LTANKS, NY Spills	Lower	195, 0.037, WNW
B46	MANHOLE 2730	76 6TH AVE/FLATBUSH	NY Spills	Higher	195, 0.037, WSW
H47	MANHOLE 2733	IFO 237 FLATBUSH AVE	NY Spills	Lower	195, 0.037, West
D48	RESIDENCE	115 ST MARKS AVE	NY Spills	Higher	210, 0.040, South
B49	MTA NYCT - BERGEN ST	BERGEN ST & FLATBUSH	RCRA-SQG, NY MANIFEST	Lower	211, 0.040, West
B50	CON EDISON MANHOLE:	FLATBUSH AVE & BERGA	RCRA NonGen / NLR, NY MANIFEST	Lower	211, 0.040, West
B51	CONSOLIDATED EDISON	FLATBUSH AVE & BERGE	NY MANIFEST	Lower	211, 0.040, West
A52	LOT 13,TAXBLOCK 1128	PACIFIC STREET	NY E DESIGNATION	Lower	218, 0.041, North
G53	LOT 4,TAXBLOCK 1128	25 6 AVENUE	NY E DESIGNATION	Lower	221, 0.042, NNW
D54	CON ED	106 SAINT MARKS AVE	NY MANIFEST	Higher	226, 0.043, South
D55	CON EDISON	106 SAINT MARKS AVE	NJ MANIFEST	Higher	226, 0.043, South
D56	WINNER HOME	106 ST MARKS AVE	NY Spills	Higher	226, 0.043, South
D57	CON EDISON	106 SAINT MARKS AVE	RCRA NonGen / NLR	Higher	226, 0.043, South
E58	CON EDISON SERVICE B	540 CARLTON AVE	RCRA NonGen / NLR, FINDS, ECHO, NY MANIFEST	Higher	230, 0.044, ESE
E59	CON EDISON SERVICE B	554 CARLTON AVE	RCRA NonGen / NLR, FINDS, ECHO, NY MANIFEST	Higher	231, 0.044, ESE
E60	NEW YORK NEWS INC	700 PACIFIC ST	RCRA NonGen / NLR, US AIRS	Lower	249, 0.047, NE
E61	700 PACIFIC ST	700 PACIFIC STREET	NY AST	Lower	249, 0.047, NE
E62	NEW YORK NEWS	700 PACIFIC STREET	NY Spills, NY E DESIGNATION, NY MANIFEST	Lower	249, 0.047, NE
E63	700 PACIFIC ST	700 PACIFIC STREET	NY UST	Lower	249, 0.047, NE
G64	CON EDISON - PACIFIC	670 PACIFIC ST	PA MANIFEST	Lower	251, 0.048, NNW
G65	CONSOLIDATED EDISON	670 PACIFIC ST	PA MANIFEST	Lower	251, 0.048, NNW
G66	670-678 PACIFIC STRE	670-678 PACIFIC STRE	NY UST	Lower	251, 0.048, NNW
G67	LOT 9,TAXBLOCK 1128	670 PACIFIC STREET	NY E DESIGNATION	Lower	251, 0.048, NNW
G68	LOT 11,TAXBLOCK 1128	674 PACIFIC STREET	NY E DESIGNATION	Lower	251, 0.048, North
F69	CON EDISON	78 ST MARKS AVE	NY MANIFEST	Higher	261, 0.049, SW
F70	CON EDISON - MANHOLE	78 ST MARKS AVE	RCRA-LQG	Higher	261, 0.049, SW
E71	CONSOLIDATED EDISON	718 PACIFIC ST TM 11	NY MANIFEST	Lower	265, 0.050, NE
I72	CONE ED STRUCTURE 11	698-718 PACIFIC ST	NY Spills	Lower	266, 0.050, NE
I73	CONSOLIDATED EDISON	698 PACIFIC ST	RCRA NonGen / NLR	Lower	266, 0.050, NE
I74	CON EDISON - VAULT S	698 PACIFIC ST	NY Spills, NY MANIFEST	Lower	266, 0.050, NE
I75	CON EDISON	684 PACIFIC ST	NY MANIFEST	Lower	266, 0.050, NNE
I76	ACTION RACK DISPLAY	678 PACIFIC STREET	NY Spills	Lower	267, 0.051, North
G77	AYDC PHASE II DEVELO	666 PACIFIC ST	RCRA NonGen / NLR, NY MANIFEST	Lower	268, 0.051, NNW

MAPPED SITES SUMMARY

Target Property Address:
500 DEAN ST
BROOKLYN, NY 11217

Click on Map ID to see full detail.

MAP ID	SITE NAME	ADDRESS	DATABASE ACRONYMS	RELATIVE ELEVATION	DIST (ft. & mi.) DIRECTION
G78	AYDC PHASE II DEVELO	666 PACIFIC ST	NJ MANIFEST	Lower	268, 0.051, NNW
G79	AYDC PHASE II DEVELO	666 PACIFIC ST	RCRA NonGen / NLR, FINDS, ECHO	Lower	268, 0.051, NNW
G80	666 PACIFIC STREET	662 PACIFIC STREET	NY NYC OER	Lower	268, 0.051, NNW
G81	NY PACIFIC REALITY	626 PACIFIC ST	NY LTANKS	Lower	268, 0.051, NNW
F82	CINDERELLA 248 LLC -	248 FLATBUSH AVENUE	NY BROWNFIELDS	Higher	283, 0.054, SW
F83	CINDERELLA 248 LLC	248 FLATBUSH AVENUE	NY BROWNFIELDS	Higher	283, 0.054, SW
F84	CINDERELLA CLEANERS	248 FLATBUSH AVE	EDR Hist Cleaner	Higher	283, 0.054, SW
F85	CINDERELLA CLEANERS	248 FLATBUSH AVE	RCRA-VSQG, NY ENG CONTROLS, NY INST CONTROL, US...	Higher	283, 0.054, SW
I86	TM # 1095	INF/O 698 PACIFIC ST	NY Spills	Lower	285, 0.054, NNE
H87	467-469 DEAN STREET	467-469 DEAN STREET	NY UST	Lower	285, 0.054, WNW
F88	CON EDISON	6TH AVE & ST MARKS A	RCRA NonGen / NLR, FINDS, ECHO	Higher	285, 0.054, SW
H89	CON EDISON - SERVICE	225 FLATBUSH AVE	RCRA-LQG, NY MANIFEST	Lower	294, 0.056, West
F90	MANHOLE 2698	ST MARKS AV & FLATBU	NY Spills	Higher	294, 0.056, SW
E91	VAULT TM 440	DEAN ST & CARLTON AV	NY Spills	Higher	298, 0.056, East
E92	BASEMENT	752 PACIFIC STREET	NY Spills	Lower	300, 0.057, ENE
E93	CON EDISON - SERVICE	752 PACIFIC ST	RCRA-LQG, FINDS, ECHO, NY MANIFEST	Lower	300, 0.057, ENE
E94	754 PACIFIC STREET	754 PACIFIC STREET	NY AST	Lower	304, 0.058, ENE
E95	AYDC INTERIM DEVELOP	754 PACIFIC ST	RCRA NonGen / NLR, NY MANIFEST	Lower	304, 0.058, ENE
D96	CON EDISON	578 CARLTON AVE	RCRA NonGen / NLR, FINDS, ECHO	Higher	304, 0.058, SE
D97	CON EDISON	578 CARLTON AVE	NJ MANIFEST	Higher	304, 0.058, SE
D98	CON EDISON	578 CARLTON AVE	NY MANIFEST	Higher	304, 0.058, SE
J99	ST ANTHONY CLEANERS	287 FLATBUSH AVE	EDR Hist Cleaner	Higher	309, 0.059, SSW
H100	SPILL NUMBER 0205056	217 FLATBUSH AVE	NY Spills	Lower	320, 0.061, WNW
G101	SERVICE BOX #19206	PACIFIC ST & 6TH AVE	NY Spills	Lower	320, 0.061, NNW
G102	ONE PINT OIL FOUND I	PACIFIC STREET, EAST	NY Spills	Lower	322, 0.061, NNW
D103	CON EDISON	133 ST MARK AVE	NY MANIFEST	Higher	325, 0.062, SSE
K104	CON EDISON MANHOLE 6	BERGEN ST & CARLTON	RCRA NonGen / NLR	Higher	326, 0.062, SE
K105	CONSOLIDATED EDISON	BERGEN ST 401 W OF C	NY MANIFEST	Higher	326, 0.062, SE
J106	PRIVATE RESD - COMME	291 FLATBUSH AVE	NY Spills	Higher	327, 0.062, South
H107	195 FLATBUSH AVE/MOB	195 FLATBUSH AVENUE	NY LTANKS, NY Spills	Lower	354, 0.067, WNW
D108	PRIVATE HOUSE	140 ST MARKS AVENUE	NY Spills	Higher	367, 0.070, SSE
L109	B2 AT ATLANTIC YARDS	461 DEAN ST	RCRA-LQG, FINDS, ECHO, NY MANIFEST	Lower	377, 0.071, WNW
L110	CON EDISON - DEAN ST	461 DEAN STREET	PA MANIFEST	Lower	377, 0.071, WNW
H111	CON EDISON	210 FLATBUSH AVE	NY MANIFEST	Lower	389, 0.074, West
H112	CON EDISON	210 FLATBUSH AVE	RCRA NonGen / NLR, FINDS, ECHO	Lower	389, 0.074, West
H113	CON EDISON	210 FLATBUSH AVE	NJ MANIFEST	Lower	389, 0.074, West
M114	PACIFIC PARK B14	535 CARLTON AVE	RCRA-LQG, NY MANIFEST	Higher	415, 0.079, East
M115	PACIFIC PARK B14	535 CARLTON AVE	NJ MANIFEST	Higher	415, 0.079, East
I116	LIRR-VD YARD	676 ATLANTIC AVENUE	NY TANKS	Lower	424, 0.080, NNE

MAPPED SITES SUMMARY

Target Property Address:
500 DEAN ST
BROOKLYN, NY 11217

Click on Map ID to see full detail.

MAP ID	SITE NAME	ADDRESS	DATABASE ACRONYMS	RELATIVE ELEVATION	DIST (ft. & mi.) DIRECTION
M117	CON EDISON	PACIFIC ST & CARLTON	NY MANIFEST	Lower	432, 0.082, ENE
M118	CON EDISON	PACIFIC ST & CARLTON	NJ MANIFEST	Lower	432, 0.082, ENE
M119	CON EDISON - MANHOLE	PACIFIC ST & CARLTON	RCRA-LQG	Lower	432, 0.082, ENE
M120	CON EDISON	PACIFIC ST & CARLTON	RCRA NonGen / NLR	Lower	432, 0.082, ENE
M121	CON EDISON	PACIFIC ST & CARLTON	RCRA NonGen / NLR, FINDS, ECHO	Lower	432, 0.082, ENE
M122	CON EDISON - MANHOLE	PACIFIC ST & CARLTON	NJ MANIFEST	Lower	432, 0.082, ENE
M123	CON EDISON - MANHOLE	PACIFIC ST & CARLTON	NJ MANIFEST	Lower	432, 0.082, ENE
M124	CON EDISON - MANHOLE	PACIFIC ST & CARLTON	RCRA-LQG	Lower	432, 0.082, ENE
M125	CON EDISON	PACIFIC ST & CARLTON	NJ MANIFEST	Lower	432, 0.082, ENE
M126	CON EDISON	PACIFIC ST & CARLTON	NY MANIFEST	Lower	432, 0.082, ENE
M127	LIRR VAN DAM YARD	PACIFIC ST/CARLTON A	NY Spills	Lower	434, 0.082, ENE
N128	MERCURY SPILL	127 PROSPECT PLACE -	NY Spills	Higher	454, 0.086, South
N129	CON EDISON	129 PROSPECT PL	NY MANIFEST	Higher	462, 0.087, South
M130	CON EDISON - SERVICE	499 CARLTON AVE	NY MANIFEST	Higher	469, 0.089, ENE
L131	CON EDISON SB6644	200 FLATBUSH AVE	RCRA NonGen / NLR	Lower	469, 0.089, WNW
N132	CON EDISON	131 PROSPECT PL	NY MANIFEST	Higher	472, 0.089, South
L133	EXXON GAS STATION	195 FLATBUSH AVE	NY Spills	Lower	473, 0.090, WNW
L134	MANHOLE #2738	FLATBUSH AVE & DEAN	NY Spills	Lower	482, 0.091, WNW
L135	CONSOLIDATED EDISON	DEAN ST & FLATBUSH A	NY MANIFEST	Lower	482, 0.091, WNW
L136	MANHOLE 2643	FLATBUSH AV & DEAN S	NY Spills	Lower	482, 0.091, WNW
J137	CON EDISON ONE GALLO	PROSPECT PLACE AND F	NY Spills	Higher	485, 0.092, South
L138	PUBLIC STREET	DEAN ST/ FLATBUSH AV	NY Spills	Lower	488, 0.092, WNW
L139	CON EDISON	196 FLATBUSH AVE	RCRA NonGen / NLR	Lower	495, 0.094, WNW
L140	CON EDISON	196 FLATBUSH AVE	NJ MANIFEST	Lower	495, 0.094, WNW
L141	MJM MANAGEMENT CORPO	196A FLATBUSH AVENUE	NY AST	Lower	495, 0.094, WNW
M142	ATLANTIC YARDS SURFA	583 DEAN ST	NJ MANIFEST	Higher	497, 0.094, East
M143	ATLANTIC YARDS SURFA	583 DEAN ST	RCRA NonGen / NLR, NY MANIFEST	Higher	497, 0.094, East
O144	CON EDISON	592 DEAN ST	NY MANIFEST	Higher	497, 0.094, ESE
P145	AY PHASE II DEVLOPME	700 ATLANTIC AVE	RCRA-LQG	Lower	510, 0.097, NNE
Q146	BROOKLYN JEWISH HOSP	55 PROSPECT PLACE	NY Spills	Lower	513, 0.097, WSW
P147	ATLANTIC TERMINAL II	ATLANTIC AVE/SO OXFO	NY Spills	Lower	517, 0.098, NNE
P148	ATURA ATLANTIC TERMI	ATLANTIC AVE/SO OXFO	NY Spills	Lower	517, 0.098, NNE
M149	NYCDEP	585 DEAN ST	NY MANIFEST	Higher	517, 0.098, East
R150	CON EDISON	92 PROSPECT PL	NY MANIFEST	Higher	520, 0.098, SSW
R151	CON EDISON	92 PROSPECT PL	RCRA NonGen / NLR, FINDS, ECHO	Higher	520, 0.098, SSW
L152	CON EDISON	445 BERGEN ST SB1819	NY MANIFEST	Lower	521, 0.099, West
L153	CON EDISON	445 BERGEN ST SB1819	NJ MANIFEST	Lower	521, 0.099, West
L154	CON EDISON	445 BERGEN ST SB1819	NJ MANIFEST	Lower	521, 0.099, West
L155	CON EDISON	445 BERGEN ST SB1819	RCRA NonGen / NLR	Lower	521, 0.099, West

MAPPED SITES SUMMARY

Target Property Address:
500 DEAN ST
BROOKLYN, NY 11217

Click on Map ID to see full detail.

MAP ID	SITE NAME	ADDRESS	DATABASE ACRONYMS	RELATIVE ELEVATION	DIST (ft. & mi.) DIRECTION
L156	CON EDISON	445 BERGEN ST SB1819	RCRA NonGen / NLR, FINDS, ECHO	Lower	521, 0.099, West
L157	CON EDISON	445 BERGEN ST SB1819	NY MANIFEST	Lower	521, 0.099, West
S158	TRAIN YARD	ATLANTIC AVE/6TH AVE	NY Spills	Lower	523, 0.099, North
R159	CON EDISON SERVICE B	82 PROSPECT PK SW	RCRA NonGen / NLR, NY LEAD, NY MANIFEST	Higher	525, 0.099, SW
N160	MBS REALITY	126 PROSPECT PL	NY Spills	Higher	544, 0.103, South
O161	1121 LLC	594 DEAN ST	RCRA NonGen / NLR, NY MANIFEST	Higher	560, 0.106, ESE
O162	CON EDISON	594 DEAN ST	RCRA NonGen / NLR, FINDS, ECHO	Higher	560, 0.106, ESE
T163	MERIT ATLANTIC	740 ATLANTIC AVE	NY UST, NY AST, RCRA NonGen / NLR, US AIRS, FINDS,...	Lower	574, 0.109, NE
T164	HESS #32503	740 ATLANTIC AVE	NY Spills	Lower	574, 0.109, NE
T165	ATLANTIC GAS STATION	740 ATLANTIC AVE	EDR Hist Auto	Lower	574, 0.109, NE
U166	BARCLAYS CENTER	620 ATLANTIC AVENUE	NY AST	Lower	577, 0.109, NW
U167	BARCLAYS CENTER AT A	620 ATLANTIC AVENUE	RCRA-LQG, EPA WATCH LIST, NJ MANIFEST	Lower	577, 0.109, NW
U168	BARCLAYS CENTER AT A	620 ATLANTIC AVENUE	NY Spills, NY MANIFEST	Lower	577, 0.109, NW
O169	1121 LLC		PFAS ECHO	Higher	582, 0.110, East
O170	595 DEAN STREET	595 DEAN STREET	NY UST	Higher	584, 0.111, East
O171	SOIL	595 DEAN ST	NY Spills	Higher	584, 0.111, East
O172	CONSTRUCTION SITE	595 DEAN ST	NY Spills	Higher	584, 0.111, East
M173	487 CARLTON AVE	487 CARLTON AVE	NY Spills	Lower	589, 0.112, ENE
M174	VAULT 2631	750 PACIFIC ST	NY Spills	Higher	592, 0.112, East
N175	CON EDISON SERVICE B	315 FLATBUSH AVE	RCRA NonGen / NLR, FINDS, ECHO, NY MANIFEST	Higher	604, 0.114, South
L176	CON EDISON SERVICE B	448 DEAN ST	RCRA NonGen / NLR, NY MANIFEST	Lower	611, 0.116, WNW
L177	195 FLATBUSH AVENUE	195 FLATBUSH AVENUE	RCRA-LQG, NY UST, FINDS, ECHO, NY MANIFEST	Lower	613, 0.116, WNW
L178	SJK INC	195 FLATBUSH AVE	EDR Hist Auto	Lower	613, 0.116, WNW
O179	LOT 77,TAXBLOCK 1137	597 BERGEN STREET	NY E DESIGNATION	Higher	624, 0.118, ESE
L180	MANHOLE 2668	5TH AVENUE NEAR DEAN	NY Spills	Lower	632, 0.120, WNW
L181	CON ED	446 DEAN ST	NY MANIFEST	Lower	633, 0.120, WNW
L182	CON EDISON	446 DEAN ST	RCRA NonGen / NLR	Lower	633, 0.120, WNW
L183	CON EDISON	446 DEAN ST	NJ MANIFEST	Lower	633, 0.120, WNW
V184	VAULT VS6006	ATLANTIC AVE/CARLTON	NY Spills	Lower	637, 0.121, ENE
V185	MANHOLE 2744	ATLANTIC AVE/CARLTON	NY Spills	Lower	637, 0.121, ENE
S186	ATLANTIC TERRACE COR	669 ATLANTIC AVENUE	NY BROWNFIELDS	Lower	644, 0.122, NNW
N187	2693 MANHOLE	321 FLATBUSH AVE	NY Spills	Higher	648, 0.123, South
N188	MANHOLE # 2683	321 FLATBUSH AVE AT	NY Spills	Higher	648, 0.123, South
T189	NYCDOT BRIDGE BIN 22	CARLTON AVE	RCRA-LQG, NY MANIFEST, NJ MANIFEST	Lower	649, 0.123, ENE
T190	ATLANTIC MERIT	ATLANTIC & CARLTON A	NY LTANKS	Lower	649, 0.123, NE
Q191	CON EDISON SERVICE B	31 PROSPECT PL	RCRA NonGen / NLR, FINDS, ECHO, NY MANIFEST	Lower	652, 0.123, WSW
P192	VACANT LOT	713-719 ATLANTIC AVE	NY UST	Lower	654, 0.124, NNE
P193	NYC DEPT HOUSING PRE	713-735 ATLANTIC AVE	RCRA NonGen / NLR, FINDS, ECHO, NY MANIFEST	Lower	654, 0.124, NNE
N194	NEW WING FAT DRY CLE	323 FLATBUSH AVE	EDR Hist Cleaner	Higher	654, 0.124, South

MAPPED SITES SUMMARY

Target Property Address:
500 DEAN ST
BROOKLYN, NY 11217

Click on Map ID to see full detail.

MAP ID	SITE NAME	ADDRESS	DATABASE ACRONYMS	RELATIVE ELEVATION	DIST (ft. & mi.) DIRECTION
T195	ABANDONED GAS STATIO	729-735 ATLANTIC AVE	NY UST	Higher	661, 0.125, NE
T196	ATLANTIC TERMINAL (W	483 CARLTON AVENUE	NY UST, NY AST	Lower	666, 0.126, ENE
T197	ATLANTIC TERMINAL -N	483 CARLTON AVE	NY LTANKS	Lower	666, 0.126, ENE
O198	ULANO CORPORATION	610 DEAN ST	NY AST	Higher	670, 0.127, ESE
S199	NYCDOT BRIDGE BIN 22	6TH AVE OVER LIRR AT	RCRA NonGen / NLR	Lower	672, 0.127, North
O200	ULANO CORP.	601 BERGEN STREET	NY CBS UST	Higher	676, 0.128, ESE
O201	ULANO CORP	601 BERGEN ST.	SEMS, RCRA-SQG, NY CBS, NY Spills, FINDS, ECHO, NY...	Higher	676, 0.128, ESE
O202	ULANO CORP.	601 BERGEN STREET	NY UST	Higher	676, 0.128, ESE
W203	CON EDISON SERVICE B	20 ST MARKS AVE	RCRA NonGen / NLR, FINDS, ECHO, NY MANIFEST	Lower	682, 0.129, WSW
P204	THE VILLAGE @ ATLANT	CUMBERLAND AVENUE &	NY UST	Higher	685, 0.130, NNE
X205	THE BROOKLYN TABERNA	145 PARK PLACE	NY AST	Higher	692, 0.131, South
Y206	CON EDISON SERVICE B	159 PROSPECT PL	RCRA NonGen / NLR, FINDS, ECHO, NY MANIFEST	Higher	695, 0.132, SSE
N207	NYCTA - 7TH AVENUE B	7TH AVE & FLATBUSH A	NY Spills, RCRA NonGen / NLR, NY MANIFEST	Higher	697, 0.132, South
X208	300 FLATBUSH AV/ 7TH	300 FLATBUSH AVE/ 7T	NY LTANKS	Higher	705, 0.134, South
X209	CON EDISON MANHOLE 2	FLATBUSH AVE & 7TH A	RCRA NonGen / NLR, NY MANIFEST	Higher	707, 0.134, South
X210	CON EDISON - MH MH26	FLATBUSH AVE & 7TH A	RCRA NonGen / NLR, NY MANIFEST	Higher	707, 0.134, South
Z211	CON EDISON SERVICE B	32 5TH AVE & DEAN ST	RCRA NonGen / NLR, NY MANIFEST	Lower	721, 0.137, WNW
Z212	MTA NYCT - FLATBUSH	5TH AVE & DEAN ST	RCRA-SQG, FINDS, ECHO	Lower	724, 0.137, WNW
Z213	MTA NYCT - FLATBUSH	5TH AVE & DEAN ST	NY MANIFEST	Lower	724, 0.137, WNW
AA214	CON EDISON	628 CARLTON AVE	NY MANIFEST	Higher	725, 0.137, South
AA215	CON EDISON	628 CARLTON AVE	RCRA NonGen / NLR, FINDS, ECHO	Higher	725, 0.137, South
AA216	CON EDISON	628 CARLTON AVE	NJ MANIFEST	Higher	725, 0.137, South
AB217	CON EDISON	67 PARK PL	NJ MANIFEST	Higher	740, 0.140, SW
AB218	CON EDISON	67 PARK PL	RCRA NonGen / NLR, FINDS, ECHO	Higher	740, 0.140, SW
AB219	CON EDISON	67 PARK PL	NY MANIFEST	Higher	740, 0.140, SW
W220	CON EDISON SERVICE B	15 PROSPECT PL	NJ MANIFEST	Lower	765, 0.145, WSW
W221	CON EDISON SERVICE B	15 PROSPECT PL	RCRA NonGen / NLR, NY MANIFEST	Lower	765, 0.145, WSW
X222	CON EDISON SERVICE B	120 PARK PL	RCRA NonGen / NLR, NY MANIFEST	Higher	788, 0.149, SSW
X223	NYCTA-7TH AVENUE SUB	7TH AVENUE & PARK PL	RCRA NonGen / NLR, NY MANIFEST	Higher	805, 0.152, South
X224	MTA NYCT - 7TH AVENU	7TH AVE & PARK PL	RCRA NonGen / NLR, NY MANIFEST, NJ MANIFEST	Higher	805, 0.152, South
AC225	CON EDISON	611 BERGEN ST	NY MANIFEST	Higher	814, 0.154, ESE
226	CON EDISON - SERVICE	202 S OXFORD ST	NY MANIFEST	Lower	822, 0.156, North
AC227	CON EDISON	634 DEAN ST	NY MANIFEST	Higher	824, 0.156, ESE
AC228	CON EDISON SERVICE B	634 DEAN ST	RCRA NonGen / NLR, FINDS	Higher	824, 0.156, ESE
AB229	NYC DEPT OF EDUCATIO	62 PARK PL	RCRA-SQG, NY MANIFEST	Higher	826, 0.156, SW
AB230	P.S 77 ANNEX - BROOK	62 PARK PLACE	NY AST	Higher	826, 0.156, SW
AB231	NYC DEPT OF EDUCATIO	62 PARK PL	NJ MANIFEST	Higher	826, 0.156, SW
Y232	180 PROSPECT PLACE R	170 PROSPECT PLACE	NY AST	Higher	833, 0.158, SSE
Y233	CON ED	FO 170 PROSPECT PL	NY MANIFEST	Higher	833, 0.158, SSE

MAPPED SITES SUMMARY

Target Property Address:
500 DEAN ST
BROOKLYN, NY 11217

Click on Map ID to see full detail.

MAP ID	SITE NAME	ADDRESS	DATABASE ACRONYMS	RELATIVE ELEVATION	DIST (ft. & mi.) DIRECTION
Y234	CON EDISON SERVICE B	170 PRSOPECT PL	RCRA NonGen / NLR	Higher	833, 0.158, SSE
U235	622 ATLANTIC AVE	622 ATLANTIC AVE	NY UST, NY Spills	Lower	836, 0.158, NW
AC236	CON EDISON	613 BERGEN ST	NY MANIFEST	Higher	837, 0.159, ESE
AC237	CON EDISON SERVICE B	613 BERGEN ST	RCRA NonGen / NLR, FINDS	Higher	837, 0.159, ESE
AA238	330 FLATBUSH AVE	330 FLATBUSH AVE	NY AST	Higher	837, 0.159, South
W239	CON EDISON	5TH AVE & ST MARKS A	NY MANIFEST	Lower	846, 0.160, West
W240	CON EDISON SERVICE B	5TH AVE & ST MARKS A	RCRA NonGen / NLR, NY MANIFEST	Lower	846, 0.160, West
AD241	CONSOLIDATED EDISON	470 CARLTON AVE	PA MANIFEST	Higher	858, 0.162, NE
AA242	NYNEX SUB SURFACE	FLATBUSH AVE & PARK	NY MANIFEST	Higher	862, 0.163, South
AE243	WARD BREAD BUILDING	800 PACIFIC ST	RCRA-LQG, NY MANIFEST	Higher	866, 0.164, East
AE244	THE TIME RECORD STOR	800 PACIFIC STREET	NY UST, NY AST	Higher	866, 0.164, East
AF245	VERIZON MANHOLE 12	PACIFIC ST & FLATBUS	RCRA NonGen / NLR	Lower	867, 0.164, NW
Y246	CON EDISON SERVICE B	174 PROSPECT PL	RCRA NonGen / NLR, NY MANIFEST	Higher	869, 0.165, SSE
Y247	PHOENIX HOUSE	174 PROSPECT PLACE	NY LTANKS	Higher	869, 0.165, SSE
Y248	174 PROSPECT LLC	174 PROSPECT PL	NY UST	Higher	869, 0.165, SSE
AG249	CON EDISON	66 5TH AVE	NY MANIFEST	Lower	885, 0.168, West
AG250	CON EDISON	68 5 AV	NY MANIFEST	Lower	891, 0.169, West
AG251	CON EDISON - 5TH AVE	68 5TH AVE	PA MANIFEST	Lower	891, 0.169, West
AH252	CON EDISON	85 STERLING PL	NY MANIFEST	Higher	897, 0.170, SSW
AH253	CON EDISON SERVICE B	85 STERLING PL	RCRA NonGen / NLR, FINDS, ECHO, NY MANIFEST	Higher	897, 0.170, SSW
AA254	MTA NYCT - 7TH AVENU	PARK PL & CARLTON AV	NJ MANIFEST	Higher	904, 0.171, South
AA255	CONSOLIDATED EDISON	PARK RD & CARLTON AV	PA MANIFEST	Higher	904, 0.171, South
AA256	MTA NYCT - 7TH AVENU	PARK PL & CARLTON AV	RCRA-SQG, NY MANIFEST	Higher	904, 0.171, South
Y257	RESIDENTIAL BUILDING	180 PROSPECT PLACE	NY AST	Higher	911, 0.173, SSE
AH258	G LAUNDRY	131 6TH AVENUE & SIX	NY DRYCLEANERS	Higher	913, 0.173, SW
AH259	CON EDISON SERVICE B	111 STERLING PL	RCRA NonGen / NLR, FINDS, ECHO, NY MANIFEST	Higher	928, 0.176, SSW
AE260	CONTINENTAL LATEX CO	645 DEAN ST	RCRA NonGen / NLR, FINDS, ECHO	Higher	931, 0.176, East
Z261	CON EDISON	409 BERGEN ST	NJ MANIFEST	Lower	936, 0.177, WNW
Z262	CON EDISON	409 BERGEN ST	RCRA NonGen / NLR, FINDS, ECHO	Lower	936, 0.177, WNW
Z263	CON EDISON - SERVICE	409 BERGEN ST	NY MANIFEST	Lower	936, 0.177, WNW
AI264	ATLANTIC AVE AT CARL	ATLANTIC AVE AT CARL	NY LTANKS	Higher	941, 0.178, ENE
Y265	PUTNAM REALTY ASSOC.	186 PROSPECT PLACE	NY AST	Higher	957, 0.181, SSE
AJ266	CON EDISON - SERVICE	181 PARK PL	RCRA-LQG, NY MANIFEST	Higher	959, 0.182, SSE
AK267	CON EDISON MANHOLE:	WARREN ST & 5TH AVE	RCRA NonGen / NLR, NY MANIFEST	Lower	960, 0.182, WSW
AA268	CON EDISON	312 FLATBUSH AVE	RCRA NonGen / NLR, FINDS, ECHO, NY MANIFEST	Higher	968, 0.183, South
AC269	CON EDISON	648 DEAN STREET OPP	NJ MANIFEST	Higher	969, 0.184, ESE
AC270	CON ED	648 DEAN STREET OPP	NY MANIFEST	Higher	969, 0.184, ESE
AC271	CON EDISON	648 DEAN ST	RCRA NonGen / NLR	Higher	969, 0.184, ESE
AL272	CON EDISON	405 BERGEN ST	NJ MANIFEST	Lower	974, 0.184, WNW

MAPPED SITES SUMMARY

Target Property Address:
500 DEAN ST
BROOKLYN, NY 11217

Click on Map ID to see full detail.

MAP ID	SITE NAME	ADDRESS	DATABASE ACRONYMS	RELATIVE ELEVATION	DIST (ft. & mi.) DIRECTION
AL273	CON EDISON	405 BERGEN ST	NY MANIFEST	Lower	974, 0.184, WNW
AL274	CON EDISON	405 BERGEN ST	RCRA NonGen / NLR, FINDS, ECHO	Lower	974, 0.184, WNW
AC275	FLETCHER DEBRARIA CO	614 BERGEN ST	NY AST	Higher	977, 0.185, ESE
AK276	CON EDISON	11-19 PARK PL	NY MANIFEST	Lower	981, 0.186, WSW
AK277	89 5TH AVE	89 5TH AVE	NY AST	Lower	984, 0.186, WSW
AM278	CON EDISON SERVICE B	28 PARK PL	RCRA NonGen / NLR, NY MANIFEST	Lower	987, 0.187, WSW
AN279	CON EDISON SERVICE B	15 7TH AVE	RCRA NonGen / NLR, NY MANIFEST	Higher	992, 0.188, South
AF280	179 FLATBUSH AVE	179 FLATBUSH AVE	NY UST	Lower	1009, 0.191, NW
AH281	CON EDISON SERVICE B	98 STERLING PL	RCRA NonGen / NLR, NY MANIFEST	Higher	1016, 0.192, SSW
AK282	955 HOLDING LLC	95 FIFTH AVENUE	NY AST	Lower	1025, 0.194, WSW
AH283	96 STERLING PLACE LL	96 STERLING PLACE	NY AST	Higher	1027, 0.195, SSW
AJ284	CON EDISON	182 PARK PL	NY MANIFEST	Higher	1039, 0.197, SSE
AO285	STOP & SHOP SUPERMAR	625 ATLANTIC AVE	NY MANIFEST	Lower	1055, 0.200, NNW
AO286	PATHMARK 72619	625 ATLANTIC AVE	RCRA NonGen / NLR, FINDS, ECHO	Lower	1055, 0.200, NNW
AJ287	CON EDISON SERVICE B	195 PARK PL	RCRA NonGen / NLR, FINDS, ECHO, NY MANIFEST	Higher	1058, 0.200, SSE
AI288	PUBLIC SCHOOL 753 (O	510 CLERMONT AVENUE	NY AST	Higher	1059, 0.201, ENE
AI289	NYC DEPT OF ED - PUB	510 CLERMONT AVE	RCRA-SQG, NY MANIFEST, NJ MANIFEST	Higher	1059, 0.201, ENE
AP290	FIRST ATLANTIC TERMI	170 S PORTLAND AVE	NY UST	Lower	1060, 0.201, NNW
AG291	CON EDISON	410 BERGEN ST	NY MANIFEST	Lower	1070, 0.203, West
AQ292	WORLDWIDE POLLUTION	201 ST MARKS AVE	RCRA NonGen / NLR	Higher	1071, 0.203, SE
AR293	CON EDISON SERVICE B	200 PROSPECT PL	RCRA NonGen / NLR, FINDS, ECHO, NY MANIFEST	Higher	1076, 0.204, SE
AK294	CON EDISON	96 5TH AV	NY MANIFEST	Lower	1078, 0.204, WSW
AK295	96 5 AVENUE	96 FIFTH AVENUE	NY AST	Lower	1078, 0.204, WSW
AD296	CON EDISON	OPP 446 CARLTON AV	NY MANIFEST	Higher	1078, 0.204, NNE
AP297	CON EDISON - MANHOLE	172 S OXFORD ST	NY MANIFEST	Higher	1087, 0.206, North
AK298	CON EDISON	104 5TH AV	NY MANIFEST	Lower	1131, 0.214, WSW
AS299	NYCTA - 165 CENTRAL	ATLANTIC AVE NEAR FL	RCRA NonGen / NLR, NY MANIFEST	Lower	1133, 0.215, NW
AM300	CON EDISON SERVICE B	105 5TH AVE	RCRA NonGen / NLR, NY MANIFEST	Lower	1141, 0.216, WSW
AM301	CON EDISON	105 5 AV	NY MANIFEST	Lower	1141, 0.216, WSW
AR302	CON EDISON SERVICE B	208 PROSPECT PL	RCRA NonGen / NLR, FINDS	Higher	1147, 0.217, SE
AR303	CON EDISON	208 PROSPECT PL	NY MANIFEST	Higher	1147, 0.217, SE
AT304	ATLAS AUTO SERVICE L	542-544 VANDERBILT A	NY AST	Higher	1149, 0.218, East
AT305	550 VANDERBILT AVE (	540 VANDERBILT AVENU	NY NYC OER	Higher	1153, 0.218, East
AJ306	CON EDISON	206 PARK PL	NJ MANIFEST	Higher	1162, 0.220, SSE
AJ307	CON EDISON	206 PARK PL	RCRA NonGen / NLR	Higher	1162, 0.220, SSE
AR308	CON EDISON SERVICE B	207 PARK PL	RCRA NonGen / NLR, FINDS, ECHO, NY MANIFEST	Higher	1170, 0.222, SSE
AR309	CON EDISON - PROSPEC	213 PROSPECT PL ACE	PA MANIFEST	Higher	1171, 0.222, SE
AR310	CON EDISON	213 PROSPECT PL	NY MANIFEST	Higher	1171, 0.222, SE
AU311	GOLDEN TOUCH CLEANER	326 FLATBUSH AVE	NY DRYCLEANERS	Higher	1174, 0.222, South

MAPPED SITES SUMMARY

Target Property Address:
500 DEAN ST
BROOKLYN, NY 11217

Click on Map ID to see full detail.

MAP ID	SITE NAME	ADDRESS	DATABASE ACRONYMS	RELATIVE ELEVATION	DIST (ft. & mi.) DIRECTION
AU312	GOLDEN TOUCH CLEANER	326 FLATBUSH	RCRA NonGen / NLR, ICIS, US AIRS, NY MANIFEST	Higher	1174, 0.222, South
313	CON EDISON SERVICE B	131 ST JOHNS	RCRA NonGen / NLR, NY MANIFEST	Higher	1174, 0.222, SSW
AV314	SECOND ATLANTIC TERM	475 CARLTON AVENUE	NY AST	Higher	1175, 0.223, NNE
AN315	FIRST CHURCH OF CHRI	156 STERLING PLACE	NY LTANKS, NY UST	Higher	1176, 0.223, South
AN316	CON EDISON SERVICE B	152 STERLING PL	RCRA NonGen / NLR, FINDS, ECHO, NY MANIFEST	Higher	1179, 0.223, South
AW317	CON EDISON	107 ST MARKS PL	NY MANIFEST	Lower	1179, 0.223, West
AW318	CON EDISON	107 ST MARKS PL	NJ MANIFEST	Lower	1179, 0.223, West
AW319	CON EDISON	107 ST MARKS PL	RCRA NonGen / NLR, FINDS, ECHO	Lower	1179, 0.223, West
AL320	CON EDISON SERVICE B	398 BERGEN ST	RCRA NonGen / NLR, NY MANIFEST	Lower	1185, 0.224, West
AT321	550 VANDERBILT AVE	550 VANDERBILT AVE	NY UST	Higher	1188, 0.225, ESE
AQ322	CON EDISON	222 ST MARKS AVE	NY MANIFEST	Higher	1193, 0.226, SE
AQ323	CON EDISON SERVICE B	222 ST MARKS AVE	RCRA NonGen / NLR	Higher	1193, 0.226, SE
324	CON EDISON - MANHOLE	153 6TH AVE	NY MANIFEST	Higher	1193, 0.226, SSW
AW325	SINSI RESIDENCE	112 ST MARKS PL	NY LTANKS	Lower	1194, 0.226, West
AU326	CON EDISON	330 FLATBUSH AVE	NY MANIFEST	Higher	1196, 0.227, South
AU327	CON EDISON	330 FLATBUSH AVE	RCRA NonGen / NLR, FINDS, ECHO	Higher	1199, 0.227, South
AN328	CON EDISON SERVICE B	160 STERLING PL	RCRA NonGen / NLR, NY MANIFEST	Higher	1202, 0.228, South
AS329	CON EDISON	140 FLATBUSH AVE	RCRA NonGen / NLR	Lower	1204, 0.228, NW
AS330	CON EDISON	140 FLATBUSH AVE	NY MANIFEST	Lower	1204, 0.228, NW
AT331	FACILITY NOT IN OPER	524 VANDERBILT AVENU	NY UST	Higher	1205, 0.228, East
AT332	CITY GAS	524 VANDERBUILT AVE	RCRA NonGen / NLR, US AIRS	Higher	1205, 0.228, East
AT333	CONSOLIDATED EDISON	DEAN & VANDERBILT	NY MANIFEST	Higher	1208, 0.229, ESE
AT334	NYNEX	VANDERBILT AVE & DEA	NY MANIFEST	Higher	1208, 0.229, ESE
AT335	CON EDISON SERVICE B	VANDERBILT AVE & DEA	RCRA NonGen / NLR, NY MANIFEST	Higher	1208, 0.229, ESE
AT336	CON EDISON - MANHOLE	VANDERBILT AVE & DEA	NY MANIFEST	Higher	1208, 0.229, ESE
AT337	CON EDISON MANHOLE 6	VANDERBILT AVE & DEA	RCRA NonGen / NLR, NY MANIFEST	Higher	1208, 0.229, ESE
AT338	CON EDISON MANHOLE 6	VANDERBILT AVE & DEA	RCRA NonGen / NLR, NY MANIFEST	Higher	1208, 0.229, ESE
AX339	CON EDISON MANHOLE 1	VANDERBILT AVE & BER	RCRA NonGen / NLR, NY MANIFEST	Higher	1212, 0.230, ESE
AY340	840 ATLANTIC AVENUE	ATLANTIC AVENUE	NY UST	Higher	1215, 0.230, East
AX341	CON EDISON MANHOLE 6	BERGEN ST & VANDERBI	RCRA NonGen / NLR, NY MANIFEST	Higher	1215, 0.230, ESE
AX342	NYNEX	VANDERBILT AVE & BER	NY MANIFEST	Higher	1215, 0.230, ESE
AX343	CON EDISON	BERGEN ST & VANDERBI	NY MANIFEST	Higher	1215, 0.230, ESE
AX344	NYNEX	VANDERBILT AVE & BER	NY MANIFEST	Higher	1215, 0.230, ESE
AY345	FORMER BP SERVICE ST	516 VANDERBILT AVENU	NY UST	Higher	1217, 0.230, East
AQ346	CON EDISON	217 ST MARKS	NY MANIFEST	Higher	1240, 0.235, SE
AR347	225 PARK PL	225 PARK PLACE	NY AST	Higher	1241, 0.235, SSE
348	CON EDISON SERVICE B	218 PARK PL	RCRA NonGen / NLR, FINDS, ECHO, NY MANIFEST	Higher	1241, 0.235, SSE
AT349	CON EDISON	VANDERBILT AVE & PAC	NJ MANIFEST	Higher	1245, 0.236, East
AT350	CON EDISON MANHOLE:	VANDERBILT AVE & PAC	NJ MANIFEST	Higher	1245, 0.236, East

MAPPED SITES SUMMARY

Target Property Address:
500 DEAN ST
BROOKLYN, NY 11217

Click on Map ID to see full detail.

MAP ID	SITE NAME	ADDRESS	DATABASE ACRONYMS	RELATIVE ELEVATION	DIST (ft. & mi.) DIRECTION
AT351	CON EDISON MANHOLE:	VANDERBILT AVE & PAC	RCRA NonGen / NLR, NY MANIFEST	Higher	1245, 0.236, East
AT352	CON EDISON	PACIFIC ST & VANDERB	RCRA NonGen / NLR	Higher	1245, 0.236, East
AT353	CON EDISON	PACIFIC ST & VANDERB	NJ MANIFEST	Higher	1245, 0.236, East
AT354	CON EDISON	PACIFIC ST & VANDERB	RCRA NonGen / NLR	Higher	1245, 0.236, East
AT355	CON EDISON - TRANSFO	VANDERBILT AVE & PAC	RCRA-LQG	Higher	1245, 0.236, East
AT356	CON EDISON - MANHOLE	PACIFIC ST & VANDERB	NJ MANIFEST	Higher	1245, 0.236, East
AT357	CON EDISON - MANHOLE	PACIFIC ST & VANDERB	RCRA-LQG	Higher	1245, 0.236, East
AT358	CON EDISON	PACIFIC ST & VANDERB	NY MANIFEST	Higher	1245, 0.236, East
AT359	CON EDISON	VANDERBILT AVE & PAC	RCRA NonGen / NLR	Higher	1245, 0.236, East
AX360	SEABOARD OUTDOOR ADV	651 BERGEN ST	RCRA NonGen / NLR, FINDS, ECHO, NY MANIFEST	Higher	1259, 0.238, ESE
AR361	218 PROSPECT PLACE	218 PROSPECT PLACE	NY AST	Higher	1267, 0.240, SE
AZ362	670-678 PACIFIC STRE	607 PACIFIC STREET	NY VCP	Lower	1270, 0.241, NW
AZ363	670-678 PACIFIC STRE	607 PACIFIC STREET	NY NYC OER	Lower	1270, 0.241, NW
AX364	CON EDISON SERVICE B	593 VANDERBILT AVE	RCRA NonGen / NLR, FINDS	Higher	1272, 0.241, ESE
AX365	CON EDISON	593 VANDERBILT AVE	NY MANIFEST	Higher	1272, 0.241, ESE
AP366	142 SOUTH PORTLAND A	142 SOUTH PORTLAND A	NY UST	Higher	1275, 0.241, NNW
AP367	SOUTH PORTALND LLC -	142-150 SOUTH PORTLA	NY MANIFEST	Higher	1275, 0.241, NNW
AP368	142 SOUTH PORTLAND A	142 SOUTH PORTLAND A	NY AST	Higher	1275, 0.241, NNW
AP369	142-150 SOUTH PORTLA	142-150 SOUTH PORTLA	NY VCP	Higher	1275, 0.241, NNW
AP370	142-150 SOUTH PORTLA	142-150 SOUTH PORTLA	NY NYC OER	Higher	1275, 0.241, NNW
AP371	SOUTH PORTALND LLC -	142-150 SOUTH PORTLA	RCRA-LQG	Higher	1275, 0.241, NNW
AT372	CON ED-MH 1796	F/O 585 VANDERBILT A	RCRA NonGen / NLR, NY MANIFEST	Higher	1277, 0.242, ESE
AT373	A & J FRENCH CLEANER	585 VANDERBILT AVENU	NY DRYCLEANERS	Higher	1277, 0.242, ESE
AT374	CON EDISON	OPP 575 VANDERBILT A	NY MANIFEST	Higher	1283, 0.243, East
AR375	CON EDISON	227 PARK PL	NJ MANIFEST	Higher	1292, 0.245, SSE
AR376	CON EDISON	227 PARK PL	NY MANIFEST	Higher	1292, 0.245, SSE
AR377	CON EDISON	227 PARK PL	RCRA NonGen / NLR, FINDS, ECHO	Higher	1292, 0.245, SSE
BA378	CON EDISON	43 SAINT JOHNS PL	NY MANIFEST	Lower	1293, 0.245, SW
BA379	CON EDISON	43 SAINT JOHNS PL	RCRA NonGen / NLR	Lower	1293, 0.245, SW
BA380	CON EDISON	43 SAINT JOHNS PL	NJ MANIFEST	Lower	1293, 0.245, SW
AV381	CON EDISON SERVICE B	424 CARLTON AVE	RCRA NonGen / NLR, FINDS, ECHO, NY MANIFEST	Higher	1297, 0.246, NNE
AU382	FOUR SEASON CLEANERS	381 FLATBUSH AVE	NY DRYCLEANERS	Higher	1297, 0.246, SSE
AU383	FOUR SEASONS CLEANER	381 FLATBUSH AVE	RCRA-VSQG, ICIS, US AIRS, NY MANIFEST	Higher	1297, 0.246, SSE
AQ384	CON EDISON SERVICE B	VANDERBILT & ST MARK	RCRA NonGen / NLR	Higher	1300, 0.246, SE
AQ385	CON EDISON	VANDERBILT & ST MARK	NY MANIFEST	Higher	1300, 0.246, SE
AQ386	CON ED-MH 1794	VANDERBILT AVE & ST	RCRA NonGen / NLR, NY MANIFEST	Higher	1300, 0.246, SE
AQ387	CON EDISON SERVICE B	VANDERBILT & ST MARK	RCRA NonGen / NLR	Higher	1300, 0.246, SE
AY388	MARTINEZ SERVICE STA	514-16 VANDERBILT AV	RCRA-SQG, NY Spills, FINDS, ECHO, NY MANIFEST	Higher	1300, 0.246, ENE
AX389	CON EDISON	603 VANDERBILT AVE	NY MANIFEST	Higher	1308, 0.248, ESE

MAPPED SITES SUMMARY

Target Property Address:
500 DEAN ST
BROOKLYN, NY 11217

Click on Map ID to see full detail.

MAP ID	SITE NAME	ADDRESS	DATABASE ACRONYMS	RELATIVE ELEVATION	DIST (ft. & mi.) DIRECTION
AU390	CONSOLIDATED EDISON	FLATBUSH AVE & STERL	NY MANIFEST	Higher	1308, 0.248, SSE
BB391	120 JV ACQ LLC CEQR	120 5TH AVE	RCRA-LQG	Lower	1315, 0.249, WSW
BB392	ECONOMY CLEANERS	123 5TH AVE	RCRA-VSQG, NY LTANKS, US AIRS, NY MANIFEST	Lower	1337, 0.253, WSW
AY393	840-856 ATLANTIC AVE	840 ATLANTIC AVENUE	NY VCP	Higher	1340, 0.254, East
AY394	CON EDISON	840 ATLANTIC AVE	NY Spills, NY MANIFEST, NY NYC OER	Higher	1340, 0.254, East
395	ALLIANCE OF RESIDENT	138 SOUTH OXFORD STR	NY LTANKS, NY UST	Higher	1379, 0.261, North
396	805-825 ATLANTIC AVE	539 VANDERBILT AVENU	NY ENG CONTROLS, NY INST CONTROL, NY BROWNFIELDS	Higher	1390, 0.263, ENE
397	ST JOSEPH'S SRO	683 DEAN ST	NY LTANKS	Higher	1423, 0.270, East
398	LOT 26,TAXBLOCK 2009	810 FULTON STREET	NY Spills, NY E DESIGNATION, NY MANIFEST, NY NYC...	Higher	1448, 0.274, NE
399	651 VANDERBILT AVE/B	651 VANDERBILT AVE	NY LTANKS	Higher	1474, 0.279, SE
400	APARTMENT COMPLEX	214 STERLING PLACE	NY LTANKS	Higher	1538, 0.291, SSE
BC401	840 FULTON LLC - C/O	840 FULTON ST	NY Spills, NY E DESIGNATION, NY MANIFEST, NY NYC...	Higher	1551, 0.294, ENE
BC402	840 FULTON STREET	840 FULTON STREET	NY VCP	Higher	1551, 0.294, ENE
403	BARKLEY CAROL SCHOOL	181 LINCOLN PLACE	NY LTANKS	Higher	1555, 0.295, South
BD404	79-97 4TH AVENUE	85 4TH AVENUE	NY NYC OER	Lower	1557, 0.295, West
BD405	79-97 4TH AVENUE	85 4TH AVENUE	NY VCP	Lower	1557, 0.295, West
406	124 LINCOLN PLACE	124 LINCOLN PLACE	NY LTANKS	Higher	1582, 0.300, SSW
BE407	PARTS EXPRESS II INC	860-64 ATLANTIC AVE	NY SWF/LF	Higher	1608, 0.305, East
BE408	829 ATLANTIC AVENUE	829 ATLANTIC AVENUE	NY NYC OER	Higher	1620, 0.307, East
409	428 CLERMONT AVE	428 CLERMONT AVE	NY LTANKS	Higher	1622, 0.307, NE
BE410	540-554 WAVERLY AVEN	547 CLINTON AVENUE	NY VCP	Higher	1639, 0.310, East
BE411	VERIZON NEW YORK INC	547 CLINTON AVENUE	NY LTANKS, NY TANKS, NY Spills, NY MANIFEST, NY...	Higher	1639, 0.310, East
412	CARLTON NURSING HOME	405 CARLTON AVE	NY LTANKS, NY Spills	Higher	1643, 0.311, NNE
BC413	900 FULTON ST/BROOKL	900 FULTON STREET	NY LTANKS, NY Spills	Higher	1659, 0.314, ENE
414	SPILL NUMBER 0209206	11 LINCOLN PLACE	NY LTANKS	Lower	1666, 0.316, SW
415	VERIZON	276 ST. MARK'S AVENU	NY LTANKS, NY Spills	Higher	1728, 0.327, ESE
BF416	HSBC BANK	1 HANSON PLACE	NY LTANKS, NY Spills	Lower	1729, 0.327, NW
BG417	341 BERGEN ST	341 BERGEN ST	NY LTANKS	Lower	1730, 0.328, WNW
BD418	58 SAINT MARKS PLACE	58 SAINT MARKS PLACE	NY NYC OER	Lower	1780, 0.337, West
419	479 CLINTON AVE LLC	479 CLINTON AVE	NY LTANKS	Higher	1834, 0.347, ENE
BF420	130 SAINT FELIX STRE	130 SAINT FELIX STRE	NY BROWNFIELDS	Lower	1846, 0.350, NW
BH421	882 FULTON STREET (5	882 FULTON STREET	NY VCP	Higher	1848, 0.350, ENE
BH422	LOT 30,TAXBLOCK 2011	882 FULTON STREET	NY E DESIGNATION, NY NYC OER	Higher	1848, 0.350, ENE
423	19 BERKELEY PL	19 BERKELEY PL	NY LTANKS, NY Spills	Lower	1878, 0.356, SW
BG424	311 BERGEN STREET	311 BERGEN STREET	NY VCP	Lower	1912, 0.362, WNW
BG425	LOT 48,TAXBLOCK 198	311 BERGEN STREET	NY E DESIGNATION, NY NYC OER	Lower	1912, 0.362, WNW
426	126 4TH AVENUE - MIS	126 4TH AVENUE	NY LTANKS	Lower	1912, 0.362, West
427	APT BUILDING	221 BERKLEY PLACE	NY LTANKS	Higher	1913, 0.362, South
BI428	531 WAVERLY AVENUE	531 WAVERLY AVENUE	NY NYC OER	Higher	1918, 0.363, ENE

MAPPED SITES SUMMARY

Target Property Address:
500 DEAN ST
BROOKLYN, NY 11217

Click on Map ID to see full detail.

MAP ID	SITE NAME	ADDRESS	DATABASE ACRONYMS	RELATIVE ELEVATION	DIST (ft. & mi.) DIRECTION
BI429	531 WAVERLY AVENUE	531 WAVERLY AVENUE	NY VCP	Higher	1918, 0.363, ENE
BI430	LOT 1,TAXBLOCK 2012	551 WAVERLY AVENUE	NY LTANKS, NY E DESIGNATION	Higher	1921, 0.364, East
BF431	126TH STREET/FELIX S	126TH STREET/FELIX S	NY LTANKS	Lower	1924, 0.364, NW
BF432	CLOSED-LACKOF RECENT	126 ST. FELIX STREET	NY LTANKS	Lower	1924, 0.364, NW
BJ433	APT BUILDING - TTF	307 PROSPECT PLACE	NY LTANKS	Higher	2040, 0.386, SE
BH434	LOT 1,TAXBLOCK 1978	937 FULTON STREET	NY LTANKS, NY E DESIGNATION	Higher	2040, 0.386, ENE
BK435	596 WASHINGTON AVENU	596 WASHINGTON AVENU	NY VCP	Higher	2069, 0.392, East
BK436	LOT 62,TAXBLOCK 2012	596 WASHINGTON AVENU	NY E DESIGNATION, NY NYC OER	Higher	2069, 0.392, East
437	572 WARREN ST. HOUSE	572 WARREN ST	NY LTANKS, NY Spills	Lower	2094, 0.397, West
438	25 PLAZA STREET	25 PLAZA STREET	NY LTANKS	Higher	2120, 0.402, SSE
BL439	113 FLATBUSH AVENUE	113 FLATBUSH AVENUE	NY E DESIGNATION, NY NYC OER	Lower	2120, 0.402, NW
BM440	316-318 BERGEN STREE	316 BERGEN STREET	NY Spills, NY NYC OER	Lower	2138, 0.405, WNW
BJ441	316 PROSPECT PLACE/B	316 PROSPECT PLACE	NY LTANKS	Higher	2153, 0.408, SE
BN442	RESIDENTS 420 CLINTO	420 CLINTON AVE & GR	NY LTANKS	Higher	2160, 0.409, NE
443	WEATHER FUEL COMPANY	UNDERHILL + ST MARKS	NY LTANKS	Higher	2205, 0.418, ESE
BL444	LOT 13,TAXBLOCK 174	80 FLATBUSH AVENUE	NY E DESIGNATION, NY NYC OER	Lower	2216, 0.420, NW
BO445	HERON FOURTH AVENUE	164 4TH AVE	RCRA-VSQG, NY BROWNFIELDS, FINDS	Lower	2230, 0.422, WSW
BO446	164 4TH AVENUE	164 4TH AVENUE	NY VCP	Lower	2230, 0.422, WSW
BM447	105 3RD AVE	105 3RD AVENUE	NY LTANKS, NY Spills	Lower	2258, 0.428, WNW
BN448	410 CLINTON AVE/BKLY	410 CLINTON AVENUE	NY LTANKS, NY Spills	Higher	2270, 0.430, NE
BO449	RINALDI RECYCLING CO	182 4TH AVE.	NY SWF/LF	Lower	2291, 0.434, WSW
BP450	125 THIRD AVENUE	125 3RD AVENUE	NY VCP	Lower	2292, 0.434, WNW
BP451	125 THIRD AVENUE	125 3RD AVENUE	NY NYC OER	Lower	2292, 0.434, WNW
BO452	RINALDI RECYCLING CO	326 DOUGLASS STREET	NY SWRCY	Lower	2301, 0.436, WSW
BQ453	APRT	25 LAFAYTEE AVE	NY LTANKS	Lower	2304, 0.436, NNW
454	141-147 LAFAYETTE AV	141 LAFAYETTE AVE	NY LTANKS	Higher	2310, 0.438, North
BQ455	620 FULTON ST.	620 FULTON STREET	NY LTANKS	Lower	2323, 0.440, NNW
456	225 6TH AVE.	225 6TH AVE	NY LTANKS	Higher	2343, 0.444, SSW
BR457	80 3RD AVE.	80 3RD AVE	NY LTANKS	Lower	2348, 0.445, WNW
BR458	BETHLEHEM CHURCH TTF	490 PACIFIC ST	NY LTANKS, NY E DESIGNATION	Lower	2385, 0.452, WNW
BS459	78 8TH AVENUE	78 8TH AVENUE	NY LTANKS	Higher	2394, 0.453, South
460	375 VANDERBILT AVE/B	375 VANDERBILT AVENU	NY LTANKS	Higher	2419, 0.458, NNE
BT461	556 BALTIC STREET SI	151-169 THIRD AVENUE	NY BROWNFIELDS	Lower	2446, 0.463, West
BT462	UNDERGROUND TANK	151-169 3RD AVE	NY LTANKS	Lower	2446, 0.463, West
BT463	151-169 THIRD AVENUE	151-169 THIRD AVENUE	NY NYC OER	Lower	2446, 0.463, West
464	SPILL NUMBER 9804333	705 CARROLL STREET	NY LTANKS, NY Spills	Higher	2493, 0.472, SSW
BS465	ROADWAY	8402 8TH AVE	NY LTANKS	Higher	2511, 0.476, South
BS466	91 8TH AVENUE	91 8TH AVE	NY LTANKS	Higher	2537, 0.480, South
BU467	4TH & SACKETT STREET	4TH & SACKETT STREET	NY LTANKS	Lower	2570, 0.487, WSW

MAPPED SITES SUMMARY

Target Property Address:
500 DEAN ST
BROOKLYN, NY 11217

Click on Map ID to see full detail.

MAP ID	SITE NAME	ADDRESS	DATABASE ACRONYMS	RELATIVE ELEVATION	DIST (ft. & mi.) DIRECTION
468	ULANO CORP-280 BERGE	280 BERGEN ST	NY LTANKS, NY AIRS	Lower	2580, 0.489, WNW
469	AJR (COMMERCIAL BLDG	599 DEGRAW ST	NY LTANKS	Lower	2587, 0.490, WSW
470	191 ST JAMES PL.	191 ST JAMES PLACE	NY LTANKS	Higher	2590, 0.491, ENE
BU471	HESS STATION 32530	204-222 4TH AVENUE	NY LTANKS, NY Spills	Lower	2606, 0.494, WSW
BU472	204 4TH AVENUE	204 4TH AVENUE	NY BROWNFIELDS, NY Spills	Lower	2606, 0.494, WSW
BV473	LOT 64,TAXBLOCK 2018	911 ATLANTIC AVENUE	NY E DESIGNATION, NY NYC OER	Higher	2651, 0.502, East
474	767 BERGEN STREET -	767 BERGEN STREET	NY NYC OER	Higher	2718, 0.515, ESE
475	NYCDEP	524 BALTIC ST	NY MANIFEST, NY NYC OER	Lower	2795, 0.529, West
BV476	925 ATLANTIC AVENUE	925 ATLANTIC AVENUE	NY NYC OER	Higher	2800, 0.530, East
BV477	LOT 56,TAXBLOCK 2018	929 ATLANTIC AVENUE	NY E DESIGNATION, NY NYC OER	Higher	2854, 0.541, East
478	CON EDISON	333 SCHERMERHORN ST	NY MANIFEST, NY NYC OER	Lower	2906, 0.550, NW
BW479	241 - 245 4TH AVENUE	245 4TH AVENUE	NY NYC OER	Lower	2949, 0.559, WSW
BX480	527 GRAND AVENUE	527 GRAND AVENUE	NY NYC OER	Higher	2989, 0.566, ESE
BX481	979 PACIFIC STREET	979 PACIFIC STREET	NY NYC OER	Higher	3028, 0.573, East
482	COMMUNITY LIVING	50 NEVINS STREET	NY LTANKS, NY AST, NY NYC OER	Lower	3056, 0.579, NW
BW483	LOT 7,TAXBLOCK 961	566 CARROLL STREET	NY E DESIGNATION, NY NYC OER	Lower	3060, 0.580, SW
BY484	LOT 6,TAXBLOCK 412	233 NEVINS STREET	NY E DESIGNATION, NY NYC OER	Lower	3108, 0.589, West
BZ485	LOT 10,TAXBLOCK 2095	19 ROCKWELL PLACE	NY E DESIGNATION, NY NYC OER	Lower	3160, 0.598, NNW
BZ486	PARKING GARAGE	180 ASHLAND PLACE	NY Spills, NY NYC OER	Lower	3161, 0.599, NNW
CA487	LOT 49,TAXBLOCK 426	553 SACKETT STREET	NY E DESIGNATION, NY NYC OER	Lower	3205, 0.607, West
CB488	1019-1033 FULTON STR	1033 FULTON STREET	NY NYC OER	Higher	3217, 0.609, East
489	LOT 80,TAXBLOCK 2019	963 ATLANTIC AVENUE	NY Spills, NY E DESIGNATION, NY NYC OER	Higher	3228, 0.611, East
BZ490	625 FULTON STREET	625 FULTON STREET	NY NYC OER	Lower	3240, 0.614, NNW
CB491	1035 FULTON STREET	1035 FULTON STREET	NY NYC OER	Higher	3258, 0.617, East
492	FULTON WORKS	DEGRAW STREET AND NE	EDR MGP	Lower	3281, 0.621, West
CC493	269-271 4TH AVENUE	271 4TH AVENUE	NY NYC OER	Lower	3307, 0.626, SW
BY494	PETROLEUM TANK CLEAN	236 BUTLER ST	RCRA NonGen / NLR, NY MANIFEST, NY NYC OER	Lower	3328, 0.630, West
CC495	288 4TH AVENUE	286-290 4TH AVENUE	NY NYC OER	Lower	3345, 0.634, WSW
CC496	275 4TH AVE INVESTOR	275 4TH AVE	NY MANIFEST, NY NYC OER	Lower	3363, 0.637, SW
497	540 FULTON STREET	540 FULTON STREET	NY NYC OER	Lower	3366, 0.637, NW
CA498	FULTON MUNICIPAL WOR	NEVINS, DEGRAW AND S	EDR MGP	Lower	3366, 0.637, West
CB499	1043 FULTON STREET	1045 FULTON STREET	NY Spills, NY E DESIGNATION, NY NYC OER	Higher	3393, 0.643, East
CD500	GOWANUS CANAL SITE	GOWANUS CANAL	NY SHWS	Lower	3447, 0.653, West
501	CON EDISON	1010 PACIFIC ST	NY Spills, NY MANIFEST, NY NYC OER	Higher	3540, 0.670, East
CD502	FORMER O.Z. ELECTRIC	198 DOUGLASS STREET	NY SHWS, NY Spills	Lower	3650, 0.691, West
503	473 PRESIDENT STREET	473 PRESIDENT STREET	NY LTANKS, NY BROWNFIELDS, NY MANIFEST, NY NYC OER	Lower	3681, 0.697, WSW
504	1007 ATLANTIC AVENUE	1007 ATLANTIC AVE	RCRA-LQG, FINDS, ECHO, NY E DESIGNATION, NY...	Higher	3703, 0.701, East
505	345 STATE STREET	345 STATE STREET	NY NYC OER	Lower	3885, 0.736, NW
506	LOT 12,TAXBLOCK 2016	1068 FULTON STREET	NY E DESIGNATION, NY NYC OER	Higher	3908, 0.740, East

MAPPED SITES SUMMARY

Target Property Address:
500 DEAN ST
BROOKLYN, NY 11217

Click on Map ID to see full detail.

MAP ID	SITE NAME	ADDRESS	DATABASE ACRONYMS	RELATIVE ELEVATION	DIST (ft. & mi.) DIRECTION
507	CONSTRUCTION SITE	420 CARROLL STREET	NY Spills, NY E DESIGNATION, NY NYC OER	Lower	4075, 0.772, WSW
508	LOT 22,TAXBLOCK 2073	155 CARLTON AVENUE	NY E DESIGNATION, NY NYC OER	Lower	4224, 0.800, North
509	1100-1106 FULTON STR	1106 FULTON STREET	NY NYC OER	Higher	4313, 0.817, East
CE510	LOT 48,TAXBLOCK 146	430 ALBEE SQUARE	NY E DESIGNATION, NY NYC OER	Lower	4347, 0.823, NW
511	SUSAN MAINTENANCE	374 4TH AVE	RCRA-SQG, FINDS, ECHO, NJ MANIFEST, NY MANIFEST,...	Lower	4387, 0.831, SW
CE512	1 WSQ	420 ALBEE SQ WEST	NY AST, NY MANIFEST, NY NYC OER	Lower	4432, 0.839, NW
CE513	CON EDISON	237 DUFFIELD ST	NY MANIFEST, NY NYC OER	Lower	4441, 0.841, NW
514	EXXON DIV OF CFI #70	140 VANDERBILT AVE	RCRA NonGen / NLR, US AIRS, NY MANIFEST, NY NYC...	Higher	4506, 0.853, North
CF515	CITY POINT 3 - 138 W	138 WILLOUGHBY STREE	NY NYC OER	Lower	4537, 0.859, NW
CF516	141 WILLOUGHBY STREE	141 WILLOUGHBY STREE	NY NYC OER	Lower	4611, 0.873, NW
517	CON EDISON	180 MYRTLE AV	NY MANIFEST, NY NYC OER	Lower	4659, 0.882, NNW
518	385 4TH AVENUE - DOB	385 4TH AVENUE	NY NYC OER	Lower	4736, 0.897, SW
CG519	DEAN FRANKLIN APARTM	608 FRANKLIN AVE	NY MANIFEST, NY NYC OER	Higher	4781, 0.905, ESE
520	1146 FULTON STREET	1146 FULTON STREET	NY NYC OER	Higher	4784, 0.906, East
521	LOT 110,TAXBLOCK 206	81 FLEET PLACE	NY E DESIGNATION, NY NYC OER	Lower	4788, 0.907, NNW
522	490 MYRTLE AVENUE	484 MYRTLE AVENUE	NY NYC OER	Lower	4807, 0.910, NNE
523	LOT 22,TAXBLOCK 145	100 WILLOUGHBY STREE	NY E DESIGNATION, NY NYC OER	Lower	4846, 0.918, NW
CG524	945 BERGEN STREET LL	945 BERGEN ST	RCRA-LQG, NY MANIFEST, NJ MANIFEST, NY NYC OER	Higher	4851, 0.919, ESE
525	583 FRANKLIN AVENUE	583 FRANKLIN AVENUE	NY NYC OER	Higher	4871, 0.923, East
526	705 FRANKLIN AVENUE	705 FRANKLIN AVENUE	NY NYC OER	Higher	4950, 0.938, ESE
527	504 MYRTLE RESIDENTI	504 MYRTLE AVE	NY MANIFEST, NY NYC OER	Lower	4964, 0.940, NNE
528	PATTERSON CHEMICAL C	102 3RD ST	CORRACTS, RCRA-TSDF, RCRA NonGen / NLR, FINDS,...	Lower	5213, 0.987, WSW
529	LOT 58,TAXBLOCK 1893	525 MYRTLE AVENUE	NY E DESIGNATION, NY NYC OER	Lower	5255, 0.995, NNE
CH530	1104-1106 BEDFORD AV	1104-1106 BEDFORD AV	NY SHWS	Higher	5263, 0.997, ENE
CH531	1104-1106 BEDFORD AV	1104 BEDFORD AVENUE	NY NYC OER	Higher	5263, 0.997, ENE

EXECUTIVE SUMMARY

TARGET PROPERTY SEARCH RESULTS

The target property was not listed in any of the databases searched by EDR.

DATABASES WITH NO MAPPED SITES

No mapped sites were found in EDR's search of available ("reasonably ascertainable ") government records either on the target property or within the search radius around the target property for the following databases:

STANDARD ENVIRONMENTAL RECORDS

Lists of Federal NPL (Superfund) sites

Proposed NPL ---------- Proposed National Priority List Sites
NPL LIENS ---------- Federal Superfund Liens

Lists of Federal Delisted NPL sites

Delisted NPL ---------- National Priority List Deletions

Lists of Federal sites subject to CERCLA removals and CERCLA orders

FEDERAL FACILITY ---------- Federal Facility Site Information listing

Lists of Federal CERCLA sites with NFRAP

SEMS-ARCHIVE ---------- Superfund Enterprise Management System Archive

Federal institutional controls / engineering controls registries

LUCIS ---------- Land Use Control Information System

Federal ERNS list

ERNS ---------- Emergency Response Notification System

Lists of state and tribal leaking storage tanks

INDIAN LUST ---------- Leaking Underground Storage Tanks on Indian Land
NY HIST LTANKS ---------- Listing of Leaking Storage Tanks

Lists of state and tribal registered storage tanks

FEMA UST ---------- Underground Storage Tank Listing
NY MOSF UST ---------- Major Oil Storage Facilities Database
NY MOSF ---------- Major Oil Storage Facility Site Listing
NY CBS AST ---------- Chemical Bulk Storage Database
NY MOSF AST ---------- Major Oil Storage Facilities Database

INDIAN UST Underground Storage Tanks on Indian Land

State and tribal institutional control / engineering control registries

NY RES DECL Restrictive Declarations Listing

Lists of state and tribal voluntary cleanup sites

INDIAN VCP Voluntary Cleanup Priority Listing

Lists of state and tribal brownfield sites

NY ERP Environmental Restoration Program Listing

ADDITIONAL ENVIRONMENTAL RECORDS

Local Brownfield lists

US BROWNFIELDS A Listing of Brownfields Sites

Local Lists of Landfill / Solid Waste Disposal Sites

NY SWTIRE Registered Waste Tire Storage & Facility List
INDIAN ODI Report on the Status of Open Dumps on Indian Lands
ODI Open Dump Inventory
DEBRIS REGION 9 Torres Martinez Reservation Illegal Dump Site Locations
IHS OPEN DUMPS Open Dumps on Indian Land

Local Lists of Hazardous waste / Contaminated Sites

US HIST CDL Delisted National Clandestine Laboratory Register
NY DEL SHWS Delisted Registry Sites
US CDL National Clandestine Laboratory Register

Local Lists of Registered Storage Tanks

NY HIST UST Historical Petroleum Bulk Storage Database
NY HIST AST Historical Petroleum Bulk Storage Database

Local Land Records

NY LIENS Spill Liens Information
LIENS 2 CERCLA Lien Information

Records of Emergency Release Reports

HMIRS Hazardous Materials Information Reporting System
NY Hist Spills SPILLS Database
NY SPILLS 90 SPILLS 90 data from FirstSearch
NY SPILLS 80 SPILLS 80 data from FirstSearch

Other Ascertainable Records

FUDS Formerly Used Defense Sites

DOD	Department of Defense Sites
SCRD DRYCLEANERS	State Coalition for Remediation of Drycleaners Listing
US FIN ASSUR	Financial Assurance Information
2020 COR ACTION	2020 Corrective Action Program List
TSCA	Toxic Substances Control Act
TRIS	Toxic Chemical Release Inventory System
SSTS	Section 7 Tracking Systems
RMP	Risk Management Plans
RAATS	RCRA Administrative Action Tracking System
PADS	PCB Activity Database System
FTTS	FIFRA/ TSCA Tracking System - FIFRA (Federal Insecticide, Fungicide, & Rodenticide Act)/TSCA (Toxic Substances Control Act)
MLTS	Material Licensing Tracking System
COAL ASH DOE	Steam-Electric Plant Operation Data
COAL ASH EPA	Coal Combustion Residues Surface Impoundments List
PCB TRANSFORMER	PCB Transformer Registration Database
RADINFO	Radiation Information Database
HIST FTTS	FIFRA/TSCA Tracking System Administrative Case Listing
DOT OPS	Incident and Accident Data
CONSENT	Superfund (CERCLA) Consent Decrees
INDIAN RESERV	Indian Reservations
FUSRAP	Formerly Utilized Sites Remedial Action Program
UMTRA	Uranium Mill Tailings Sites
LEAD SMELTERS	Lead Smelter Sites
US MINES	Mines Master Index File
MINES MRDS	Mineral Resources Data System
ABANDONED MINES	Abandoned Mines
DOCKET HWC	Hazardous Waste Compliance Docket Listing
UXO	Unexploded Ordnance Sites
FUELS PROGRAM	EPA Fuels Program Registered Listing
PFAS NPL	Superfund Sites with PFAS Detections Information
PFAS FEDERAL SITES	Federal Sites PFAS Information
PFAS TSCA	PFAS Manufacture and Imports Information
PFAS TRIS	List of PFAS Added to the TRI
PFAS RCRA MANIFEST	PFAS Transfers Identified In the RCRA Database Listing
PFAS ATSDR	PFAS Contamination Site Location Listing
PFAS WQP	Ambient Environmental Sampling for PFAS
PFAS NPDES	Clean Water Act Discharge Monitoring Information
PFAS ECHO FIRE TRAINING	Facilities in Industries that May Be Handling PFAS Listing
PFAS PART 139 AIRPORT	All Certified Part 139 Airports PFAS Information Listing
AQUEOUS FOAM NRC	Aqueous Foam Related Incidents Listing
BIOSOLIDS	ICIS-NPDES Biosolids Facility Data
NY PFAS	PFAS Contamination Site Location Listing
NY COAL ASH	Coal Ash Disposal Site Listing
NY Financial Assurance	Financial Assurance Information Listing
NY HSWDS	Hazardous Substance Waste Disposal Site Inventory
NY SPDES	State Pollutant Discharge Elimination System
NY VAPOR REOPENED	Vapor Intrusion Legacy Site List
NY UIC	Underground Injection Control Wells
NY COOLING TOWERS	Registered Cooling Towers
NY MGP	Manufactured Gas Plants Listing
NY ILI	New York State Inactive Landfill Initiative

EDR RECOVERED GOVERNMENT ARCHIVES

Exclusive Recovered Govt. Archives

NY RGA HWS	Recovered Government Archive State Hazardous Waste Facilities List

EXECUTIVE SUMMARY

NY RGA LF..... Recovered Government Archive Solid Waste Facilities List

SURROUNDING SITES: SEARCH RESULTS

Surrounding sites were identified in the following databases.

Elevations have been determined from the USGS Digital Elevation Model and should be evaluated on a relative (not an absolute) basis. Relative elevation information between sites of close proximity should be field verified. Sites with an elevation equal to or higher than the target property have been differentiated below from sites with an elevation lower than the target property.
Page numbers and map identification numbers refer to the EDR Radius Map report where detailed data on individual sites can be reviewed.

Sites listed in ***bold italics*** are in multiple databases.

Unmappable (orphan) sites are not considered in the foregoing analysis.

STANDARD ENVIRONMENTAL RECORDS

Lists of Federal NPL (Superfund) sites

NPL: Also known as Superfund, the National Priority List database is a subset of CERCLIS and identifies over 1,200 sites for priority cleanup under the Superfund program. The source of this database is the U.S. EPA.

A review of the NPL list, as provided by EDR, and dated 09/19/2023 has revealed that there is 1 NPL site within approximately 1 mile of the target property.

Equal/Higher Elevation	Address	Direction / Distance	Map ID	Page
GOWANUS CANAL Cerclis ID:: 206222 EPA Id: NYN000206222	***BUTLER ST (BETWEEN B***	***W 1/2 - 1 (0.647 mi.)***	***0***	***9***

Lists of Federal sites subject to CERCLA removals and CERCLA orders

SEMS: SEMS (Superfund Enterprise Management System) tracks hazardous waste sites, potentially hazardous waste sites, and remedial activities performed in support of EPA's Superfund Program across the United States. The list was formerly know as CERCLIS, renamed to SEMS by the EPA in 2015. The list contains data on potentially hazardous waste sites that have been reported to the USEPA by states, municipalities, private companies and private persons, pursuant to Section 103 of the Comprehensive Environmental Response, Compensation, and Liability Act (CERCLA). This dataset also contains sites which are either proposed to or on the National Priorities List (NPL) and the sites which are in the screening and assessment phase for possible inclusion on the NPL.

A review of the SEMS list, as provided by EDR, and dated 09/19/2023 has revealed that there is 1 SEMS site within approximately 0.5 miles of the target property.

Equal/Higher Elevation	Address	Direction / Distance	Map ID	Page
ULANO CORP Site ID: 0206422 EPA Id: NYD001725878	***601 BERGEN ST.***	***ESE 1/8 - 1/4 (0.128 mi.)***	***O201***	***662***

EXECUTIVE SUMMARY

Lists of Federal RCRA facilities undergoing Corrective Action

CORRACTS: CORRACTS is a list of handlers with RCRA Corrective Action Activity. This report shows which nationally-defined corrective action core events have occurred for every handler that has had corrective action activity.

A review of the CORRACTS list, as provided by EDR, and dated 12/04/2023 has revealed that there is 1 CORRACTS site within approximately 1 mile of the target property.

Lower Elevation	Address	Direction / Distance	Map ID	Page
PATTERSON CHEMICAL C EPA ID:: NYD980592471	***102 3RD ST***	***WSW 1/2 - 1 (0.987 mi.)***	***528***	***1639***

Lists of Federal RCRA generators

RCRA-LQG: RCRAInfo is EPA's comprehensive information system, providing access to data supporting the Resource Conservation and Recovery Act (RCRA) of 1976 and the Hazardous and Solid Waste Amendments (HSWA) of 1984. The database includes selective information on sites which generate, transport, store, treat and/or dispose of hazardous waste as defined by the Resource Conservation and Recovery Act (RCRA). Large quantity generators (LQGs) generate over 1,000 kilograms (kg) of hazardous waste, or over 1 kg of acutely hazardous waste per month.

A review of the RCRA-LQG list, as provided by EDR, and dated 12/04/2023 has revealed that there are 18 RCRA-LQG sites within approximately 0.25 miles of the target property.

Equal/Higher Elevation	Address	Direction / Distance	Map ID	Page
CON EDISON - MANHOLE EPA ID:: NYP004665279	78 ST MARKS AVE	SW 0 - 1/8 (0.049 mi.)	F70	199
PACIFIC PARK B14 EPA ID:: NYR000215640	***535 CARLTON AVE***	***E 0 - 1/8 (0.079 mi.)***	***M114***	***351***
WARD BREAD BUILDING EPA ID:: NYR000155226	***800 PACIFIC ST***	***E 1/8 - 1/4 (0.164 mi.)***	***AE243***	***808***
CON EDISON - SERVICE EPA ID:: NYP004327672	***181 PARK PL***	***SSE 1/8 - 1/4 (0.182 mi.)***	***AJ266***	***866***
CON EDISON - TRANSFO EPA ID:: NYP004734745	VANDERBILT AVE & PAC	E 1/8 - 1/4 (0.236 mi.)	AT355	1129
CON EDISON - MANHOLE EPA ID:: NYP004715835	PACIFIC ST & VANDERB	E 1/8 - 1/4 (0.236 mi.)	AT357	1133
SOUTH PORTALND LLC - EPA ID:: NYR000252759	142-150 SOUTH PORTLA	NNW 1/8 - 1/4 (0.241 mi.)	AP371	1158

Lower Elevation	Address	Direction / Distance	Map ID	Page
CON EDISON - MANHOLE EPA ID:: NYP005048976	521 DEAN ST	NNE 0 - 1/8 (0.016 mi.)	A13	73
CON EDISON - SERVICE EPA ID:: NYP004362703	***225 FLATBUSH AVE***	***W 0 - 1/8 (0.056 mi.)***	***H89***	***294***
CON EDISON - SERVICE	***752 PACIFIC ST***	***ENE 0 - 1/8 (0.057 mi.)***	***E93***	***302***

EPA ID:: NYP004327078				
B2 AT ATLANTIC YARDS EPA ID:: NYR000201376	***461 DEAN ST***	***WNW 0 - 1/8 (0.071 mi.)***	***L109***	***340***
CON EDISON - MANHOLE EPA ID:: NYP004715843	PACIFIC ST & CARLTON	ENE 0 - 1/8 (0.082 mi.)	M119	368
CON EDISON - MANHOLE EPA ID:: NYP004715736	PACIFIC ST & CARLTON	ENE 0 - 1/8 (0.082 mi.)	M124	378
AY PHASE II DEVLOPME EPA ID:: NYR000256362	700 ATLANTIC AVE	NNE 0 - 1/8 (0.097 mi.)	P145	420
BARCLAYS CENTER AT A EPA ID:: NYR000173948	***620 ATLANTIC AVENUE***	***NW 0 - 1/8 (0.109 mi.)***	***U167***	***497***
195 FLATBUSH AVENUE EPA ID:: NYD986962744	***195 FLATBUSH AVENUE***	***WNW 0 - 1/8 (0.116 mi.)***	***L177***	***559***
NYCDOT BRIDGE BIN 22 EPA ID:: NY0000445551	***CARLTON AVE***	***ENE 0 - 1/8 (0.123 mi.)***	***T189***	***599***
120 JV ACQ LLC CEQR EPA ID:: NYR000258632	120 5TH AVE	WSW 1/8 - 1/4 (0.249 mi.)	BB391	1230

RCRA-SQG: RCRAInfo is EPA's comprehensive information system, providing access to data supporting the Resource Conservation and Recovery Act (RCRA) of 1976 and the Hazardous and Solid Waste Amendments (HSWA) of 1984. The database includes selective information on sites which generate, transport, store, treat and/or dispose of hazardous waste as defined by the Resource Conservation and Recovery Act (RCRA). Small quantity generators (SQGs) generate between 100 kg and 1,000 kg of hazardous waste per month.

A review of the RCRA-SQG list, as provided by EDR, and dated 12/04/2023 has revealed that there are 7 RCRA-SQG sites within approximately 0.25 miles of the target property.

Equal/Higher Elevation	Address	Direction / Distance	Map ID	Page
ULANO CORP EPA ID:: NYD001725878	***601 BERGEN ST.***	***ESE 1/8 - 1/4 (0.128 mi.)***	***O201***	***662***
NYC DEPT OF EDUCATIO EPA ID:: NY0000304741	***62 PARK PL***	***SW 1/8 - 1/4 (0.156 mi.)***	***AB229***	***764***
MTA NYCT - 7TH AVENU EPA ID:: NYR000194373	***PARK PL & CARLTON AV***	***S 1/8 - 1/4 (0.171 mi.)***	***AA256***	***842***
NYC DEPT OF ED - PUB EPA ID:: NYR000173963	***510 CLERMONT AVE***	***ENE 1/8 - 1/4 (0.201 mi.)***	***AI289***	***936***
MARTINEZ SERVICE STA EPA ID:: NYD986992022	***514-16 VANDERBILT AV***	***ENE 1/8 - 1/4 (0.246 mi.)***	***AY388***	***1217***

Lower Elevation	Address	Direction / Distance	Map ID	Page
MTA NYCT - BERGEN ST EPA ID:: NYR000169516	***BERGEN ST & FLATBUSH***	***W 0 - 1/8 (0.040 mi.)***	***B49***	***144***
MTA NYCT - FLATBUSH EPA ID:: NYR000224790	***5TH AVE & DEAN ST***	***WNW 1/8 - 1/4 (0.137 mi.)***	***Z212***	***724***

RCRA-VSQG: RCRAInfo is EPA's comprehensive information system, providing access to data supporting the Resource Conservation and Recovery Act (RCRA) of 1976 and the Hazardous and Solid Waste Amendments (HSWA) of 1984. The database includes selective information on sites which generate, transport, store, treat and/or dispose of hazardous waste as defined by the Resource Conservation and Recovery Act (RCRA). Very small quantity generators (VSQGs) generate less than 100 kg of hazardous waste, or less than 1 kg of acutely hazardous waste per month.

A review of the RCRA-VSQG list, as provided by EDR, and dated 12/04/2023 has revealed that there are 2 RCRA-VSQG sites within approximately 0.25 miles of the target property.

Equal/Higher Elevation	Address	Direction / Distance	Map ID	Page
CINDERELLA CLEANERS EPA ID:: NYD980789564	***248 FLATBUSH AVE***	***SW 0 - 1/8 (0.054 mi.)***	***F85***	***244***
FOUR SEASONS CLEANER EPA ID:: NYD084082965	***381 FLATBUSH AVE***	***SSE 1/8 - 1/4 (0.246 mi.)***	***AU383***	***1189***

Lists of state- and tribal hazardous waste facilities

NY SHWS: The State Hazardous Waste Sites records are the states' equivalent to CERCLIS. These sites may or may not already be listed on the federal CERCLIS list. Priority sites planned for cleanup using state funds (state equivalent of Superfund) are identified along with sites where cleanup will be paid for by potentially responsible parties. The data come from the Department of Environmental Conservation's Inactive Hazardous waste Disposal Sites in New York State.

A review of the NY SHWS list, as provided by EDR, and dated 08/07/2023 has revealed that there are 3 NY SHWS sites within approximately 1 mile of the target property.

Equal/Higher Elevation	Address	Direction / Distance	Map ID	Page
1104-1106 BEDFORD AV Site Code: 545384	1104-1106 BEDFORD AV	ENE 1/2 - 1 (0.997 mi.)	CH530	1652

Lower Elevation	Address	Direction / Distance	Map ID	Page
GOWANUS CANAL SITE Site Code: 406956 Class Code: Significant threat to the public health or environment - action required.	GOWANUS CANAL	W 1/2 - 1 (0.653 mi.)	CD500	1516
FORMER O.Z. ELECTRIC Site Code: 450318	***198 DOUGLASS STREET***	***W 1/2 - 1 (0.691 mi.)***	***CD502***	***1524***

Lists of state and tribal landfills and solid waste disposal facilities

NY SWF/LF: The Solid Waste Facilities/Landfill Sites records typically contain an inventory of solid waste disposal facilities or landfills in a particular state. The data come from the list.

A review of the NY SWF/LF list, as provided by EDR, and dated 06/26/2023 has revealed that there are 2 NY SWF/LF sites within approximately 0.5 miles of the target property.

Equal/Higher Elevation	Address	Direction / Distance	Map ID	Page
PARTS EXPRESS II INC	860-64 ATLANTIC AVE	E 1/4 - 1/2 (0.305 mi.)	BE407	1333

Lower Elevation	Address	Direction / Distance	Map ID	Page
RINALDI RECYCLING CO	182 4TH AVE.	WSW 1/4 - 1/2 (0.434 mi.)	BO449	1420

EXECUTIVE SUMMARY

Lists of state and tribal leaking storage tanks

NY LTANKS: Leaking Storage Tank Incident Reports. These records contain an inventory of reported leaking storage tank incidents reported from 4/1/86 through the most recent update. They can be either leaking underground storage tanks or leaking aboveground storage tanks. The causes of the incidents are tank test failures, tank failures or tank overfills

A review of the NY LTANKS list, as provided by EDR, and dated 08/07/2023 has revealed that there are 62 NY LTANKS sites within approximately 0.5 miles of the target property.

Equal/Higher Elevation	Address	Direction / Distance	Map ID	Page
PETER F REILLY STORA	***491 BERGEN ST***	***0 - 1/8 (0.000 mi.)***	***A7***	***56***
Site ID: 375995 Site ID: 554812 Spill Number/Closed Date: 0611363 / 2007-02-15 Spill Number/Closed Date: 1703625 / 2017-10-10 Spill Date: 2007-01-12 Spill Date: 2017-07-14				
DEPARTMENT HPD	516 BERGEN STREET	0 - 1/8 (0.000 mi.)	C9	65
Site ID: 249040 Spill Number/Closed Date: 0106869 / 2005-10-25 Spill Date: 2001-10-02				
SMITH RESIDENCE	99 ST MARKS AVE	S 0 - 1/8 (0.018 mi.)	C16	77
Site ID: 332977 Spill Number/Closed Date: 0408289 / 2004-12-20 Spill Date: 2004-10-27				
300 FLATBUSH AV/ 7TH	300 FLATBUSH AVE/ 7T	S 1/8 - 1/4 (0.134 mi.)	X208	708
Site ID: 262270 Spill Number/Closed Date: 9610245 / 1997-07-03 Spill Date: 1996-11-15				
PHOENIX HOUSE	174 PROSPECT PLACE	SSE 1/8 - 1/4 (0.165 mi.)	Y247	827
Site ID: 380404 Spill Number/Closed Date: 0701000 / 2016-02-22 Spill Date: 2007-04-24				
ATLANTIC AVE AT CARL	ATLANTIC AVE AT CARL	ENE 1/8 - 1/4 (0.178 mi.)	AI264	862
Site ID: 330576 Spill Number/Closed Date: 9701786 / 2003-02-24 Spill Date: 1997-05-10				
FIRST CHURCH OF CHRI	***156 STERLING PLACE***	***S 1/8 - 1/4 (0.223 mi.)***	***AN315***	***1011***
Site ID: 369145 Spill Number/Closed Date: 0605885 / 2006-11-22 Spill Date: 2006-08-22				
ALLIANCE OF RESIDENT	***138 SOUTH OXFORD STR***	***N 1/4 - 1/2 (0.261 mi.)***	***395***	***1251***
Site ID: 110213 Spill Number/Closed Date: 9909509 / 2005-01-28 Spill Date: 1999-11-04				
ST JOSEPH'S SRO	683 DEAN ST	E 1/4 - 1/2 (0.270 mi.)	397	1307
Site ID: 247771 Spill Number/Closed Date: 0209294 / 2003-12-08 Spill Date: 2002-12-10				
651 VANDERBILT AVE/B	651 VANDERBILT AVE	SE 1/4 - 1/2 (0.279 mi.)	399	1315

Site ID: 209238
Spill Number/Closed Date: 8710118 / 1993-11-05
Spill Date: 1988-03-02

APARTMENT COMPLEX	214 STERLING PLACE	SSE 1/4 - 1/2 (0.291 mi.)	400	1316
Site ID: 67172 Spill Number/Closed Date: 0210906 / 2005-05-06 Spill Date: 2003-01-30				
BARKLEY CAROL SCHOOL	181 LINCOLN PLACE	S 1/4 - 1/2 (0.295 mi.)	403	1330
Site ID: 351771 Spill Number/Closed Date: 0506538 / 2005-11-09 Spill Date: 2005-08-26				
124 LINCOLN PLACE	124 LINCOLN PLACE	SSW 1/4 - 1/2 (0.300 mi.)	406	1332
Site ID: 145166 Spill Number/Closed Date: 9502716 / 1995-06-02 Spill Date: 1995-06-02				
428 CLERMONT AVE	428 CLERMONT AVE	NE 1/4 - 1/2 (0.307 mi.)	409	1334
Site ID: 221340 Spill Number/Closed Date: 9212121 / 1993-01-25 Spill Date: 1993-01-20				
VERIZON NEW YORK INC	***547 CLINTON AVENUE***	***E 1/4 - 1/2 (0.310 mi.)***	***BE411***	***1335***
Site ID: 281899 Spill Number/Closed Date: 9111872 / 2000-12-04 Spill Date: 1992-02-18				
CARLTON NURSING HOME	***405 CARLTON AVE***	***NNE 1/4 - 1/2 (0.311 mi.)***	***412***	***1342***
Site ID: 206800 Spill Number/Closed Date: 0209163 / 2006-06-06 Spill Date: 2002-12-06				
900 FULTON ST/BROOKL	***900 FULTON STREET***	***ENE 1/4 - 1/2 (0.314 mi.)***	***BC413***	***1347***
Site ID: 275863 Spill Number/Closed Date: 8911055 / 1990-02-22 Spill Date: 1990-02-21				
VERIZON	***276 ST. MARK'S AVENU***	***ESE 1/4 - 1/2 (0.327 mi.)***	***415***	***1350***
Site ID: 94412 Spill Number/Closed Date: 9110236 / 2000-04-28 Spill Date: 1991-12-30				
479 CLINTON AVE LLC	479 CLINTON AVE	ENE 1/4 - 1/2 (0.347 mi.)	419	1368
Site ID: 510401 Spill Number/Closed Date: 1504072 / 2015-09-29 Spill Date: 2015-07-16				
APT BUILDING	221 BERKLEY PLACE	S 1/4 - 1/2 (0.362 mi.)	427	1383
Site ID: 326212 Spill Number/Closed Date: 0311712 / 2004-02-13 Spill Date: 2004-01-18				
LOT 1,TAXBLOCK 2012	***551 WAVERLY AVENUE***	***E 1/4 - 1/2 (0.364 mi.)***	***BI430***	***1386***
Site ID: 141999 Spill Number/Closed Date: 8909618 / 1990-01-05 Spill Date: 1990-01-05				
APT BUILDING - TTF	307 PROSPECT PLACE	SE 1/4 - 1/2 (0.386 mi.)	BJ433	1389
Site ID: 469296 Spill Number/Closed Date: 1206302 / 2017-08-08 Spill Date: 2012-09-26				
LOT 1,TAXBLOCK 1978	***937 FULTON STREET***	***ENE 1/4 - 1/2 (0.386 mi.)***	***BH434***	***1391***

Site ID: 382178
Site ID: 488417
Spill Number/Closed Date: 0702450 / 2009-10-28
Spill Number/Closed Date: 1307732 / 2014-01-03
Spill Date: 2007-05-29
Spill Date: 2013-10-29

25 PLAZA STREET	25 PLAZA STREET	SSE 1/4 - 1/2 (0.402 mi.)	438	1398
Site ID: 293768 Site ID: 293769 Spill Number/Closed Date: 8907301 / 1998-12-10 Spill Number/Closed Date: 9509427 / 1998-12-10 Spill Date: 1989-10-24 Spill Date: 1995-10-30				
316 PROSPECT PLACE/B	316 PROSPECT PLACE	SE 1/4 - 1/2 (0.408 mi.)	BJ441	1403
Site ID: 307949 Spill Number/Closed Date: 8912288 / 1990-03-28 Spill Date: 1990-03-26				
RESIDENTS 420 CLINTO	420 CLINTON AVE & GR	NE 1/4 - 1/2 (0.409 mi.)	BN442	1404
Site ID: 183388 Spill Number/Closed Date: 9813604 / 1999-03-05 Spill Date: 1999-02-07				
WEATHER FUEL COMPANY	UNDERHILL + ST MARKS	ESE 1/4 - 1/2 (0.418 mi.)	443	1405
Site ID: 254389 Spill Number/Closed Date: 9613753 / 1997-06-04 Spill Date: 1997-02-24				
410 CLINTON AVE/BKLY	***410 CLINTON AVENUE***	***NE 1/4 - 1/2 (0.430 mi.)***	***BN448***	***1418***
Site ID: 262029 Spill Number/Closed Date: 9012611 / 2004-01-12 Spill Date: 1991-03-08				
141-147 LAFAYETTE AV	141 LAFAYETTE AVE	N 1/4 - 1/2 (0.438 mi.)	454	1424
Site ID: 325970 Spill Number/Closed Date: 9213645 / 2006-08-31 Spill Date: 1992-07-02				
225 6TH AVE.	225 6TH AVE	SSW 1/4 - 1/2 (0.444 mi.)	456	1429
Site ID: 163112 Spill Number/Closed Date: 8705973 / 1992-11-19 Spill Date: 1987-10-15				
78 8TH AVENUE	78 8TH AVENUE	S 1/4 - 1/2 (0.453 mi.)	BS459	1433
Site ID: 307627 Spill Number/Closed Date: 0208420 / 2006-05-16 Spill Date: 2002-11-14				
375 VANDERBILT AVE/B	375 VANDERBILT AVENU	NNE 1/4 - 1/2 (0.458 mi.)	460	1435
Site ID: 242497 Spill Number/Closed Date: 8909323 / 1989-12-24 Spill Date: 1989-12-23				
SPILL NUMBER 9804333	***705 CARROLL STREET***	***SSW 1/4 - 1/2 (0.472 mi.)***	***464***	***1442***
Site ID: 213345 Spill Number/Closed Date: 9311807 / 1994-01-05 Spill Date: 1994-01-05				
ROADWAY	8402 8TH AVE	S 1/4 - 1/2 (0.476 mi.)	BS465	1444
Site ID: 300019				

Spill Number/Closed Date: 9610255 / 1996-11-17
Spill Date: 1996-11-16

91 8TH AVENUE	91 8TH AVE	S 1/4 - 1/2 (0.480 mi.)	BS466	1445
Site ID: 256522				
Spill Number/Closed Date: 9413532 / 1995-01-11				
Spill Date: 1995-01-11				
191 ST JAMES PL.	191 ST JAMES PLACE	ENE 1/4 - 1/2 (0.491 mi.)	470	1453
Site ID: 178145				
Spill Number/Closed Date: 9303316 / 1993-06-14				
Spill Date: 1993-06-11				

Lower Elevation	Address	Direction / Distance	Map ID	Page
ENGINE CO. 219/LADD.	***494 DEAN STREET***	***0 - 1/8 (0.000 mi.)***	***A5***	***47***
Site ID: 240961				
Site ID: 240962				
Spill Number/Closed Date: 0102628 / 2011-07-29				
Spill Number/Closed Date: 0109974 / 2004-04-30				
Spill Date: 2001-06-08				
Spill Date: 2002-01-16				
COMMERCIAL BUILDING	***473 DEAN ST***	***WNW 0 - 1/8 (0.037 mi.)***	***G45***	***137***
Site ID: 337764				
Spill Number/Closed Date: 0412319 / 2005-08-05				
Spill Date: 2005-02-18				
NY PACIFIC REALITY	626 PACIFIC ST	NNW 0 - 1/8 (0.051 mi.)	G81	237
Site ID: 282665				
Spill Number/Closed Date: 9807467 / 2003-03-03				
Spill Date: 1998-09-17				
195 FLATBUSH AVE/MOB	***195 FLATBUSH AVENUE***	***WNW 0 - 1/8 (0.067 mi.)***	***H107***	***333***
Site ID: 214487				
Spill Number/Closed Date: 9005782 / 1990-10-29				
Spill Date: 1990-08-24				
ATLANTIC MERIT	ATLANTIC & CARLTON A	NE 0 - 1/8 (0.123 mi.)	T190	606
Site ID: 159878				
Spill Number/Closed Date: 8804681 / 1988-08-29				
Spill Date: 1988-08-28				
ATLANTIC TERMINAL -N	483 CARLTON AVE	ENE 1/8 - 1/4 (0.126 mi.)	T197	638
Site ID: 63178				
Site ID: 250505				
Site ID: 146593				
Spill Number/Closed Date: 0201138 / 2017-04-04				
Spill Number/Closed Date: 9513597 / 1996-02-01				
Spill Number/Closed Date: 9010635 / 1994-09-08				
Spill Date: 2002-04-30				
Spill Date: 1996-01-26				
Spill Date: 1991-01-04				
SINSI RESIDENCE	112 ST MARKS PL	W 1/8 - 1/4 (0.226 mi.)	AW325	1042
Site ID: 208826				
Spill Number/Closed Date: 9600499 / 1996-04-11				
Spill Date: 1996-04-10				
ECONOMY CLEANERS	***123 5TH AVE***	***WSW 1/4 - 1/2 (0.253 mi.)***	***BB392***	***1233***
Site ID: 353099				

Spill Number/Closed Date: 0507654 / 2005-11-30 Spill Date: 2005-09-26				
SPILL NUMBER 0209206 Site ID: 156887 Spill Number/Closed Date: 0209206 / 2004-04-16 Spill Date: 2002-12-07	11 LINCOLN PLACE	SW 1/4 - 1/2 (0.316 mi.)	414	1349
HSBC BANK Site ID: 306480 Spill Number/Closed Date: 0207736 / 2003-06-26 Spill Date: 2002-10-25	***1 HANSON PLACE***	***NW 1/4 - 1/2 (0.327 mi.)***	***BF416***	***1352***
341 BERGEN ST Site ID: 66262 Spill Number/Closed Date: 9706573 / 1998-04-30 Spill Date: 1997-09-02	341 BERGEN ST	WNW 1/4 - 1/2 (0.328 mi.)	BG417	1366
19 BERKELEY PL Site ID: 238174 Spill Number/Closed Date: 0209599 / 2002-12-18 Spill Date: 2002-12-18	***19 BERKELEY PL***	***SW 1/4 - 1/2 (0.356 mi.)***	***423***	***1373***
126 4TH AVENUE - MIS Site ID: 261276 Spill Number/Closed Date: 9505523 / 2013-01-17 Spill Date: 1995-08-03	126 4TH AVENUE	W 1/4 - 1/2 (0.362 mi.)	426	1376
126TH STREET/FELIX S Site ID: 315459 Spill Number/Closed Date: 9210971 / 1992-12-22 Spill Date: 1992-12-22	126TH STREET/FELIX S	NW 1/4 - 1/2 (0.364 mi.)	BF431	1387
CLOSED-LACKOF RECENT Site ID: 290853 Spill Number/Closed Date: 8907009 / 2003-03-06 Spill Date: 1989-10-17	126 ST. FELIX STREET	NW 1/4 - 1/2 (0.364 mi.)	BF432	1388
572 WARREN ST. HOUSE Site ID: 115495 Spill Number/Closed Date: 9105220 / 2005-03-08 Spill Date: 1991-08-14	***572 WARREN ST***	***W 1/4 - 1/2 (0.397 mi.)***	***437***	***1395***
105 3RD AVE Site ID: 327377 Spill Number/Closed Date: 9210549 / 1998-11-12 Spill Date: 1992-12-12	***105 3RD AVENUE***	***WNW 1/4 - 1/2 (0.428 mi.)***	***BM447***	***1416***
APRT Site ID: 393211 Spill Number/Closed Date: 0711692 / 2008-09-04 Spill Date: 2008-02-06	25 LAFAYTEE AVE	NNW 1/4 - 1/2 (0.436 mi.)	BQ453	1422
620 FULTON ST. Site ID: 288263 Site ID: 286346 Spill Number/Closed Date: 9313579 / 2006-04-21 Spill Number/Closed Date: 8911007 / 2004-01-14 Spill Date: 1994-02-18 Spill Date: 1990-02-19	620 FULTON STREET	NNW 1/4 - 1/2 (0.440 mi.)	BQ455	1425
80 3RD AVE. Site ID: 76952	80 3RD AVE	WNW 1/4 - 1/2 (0.445 mi.)	BR457	1430

Spill Number/Closed Date: 9208644 / 1992-10-27
Spill Date: 1992-10-27

BETHLEHEM CHURCH TTF ***490 PACIFIC ST*** ***WNW 1/4 - 1/2 (0.452 mi.)*** ***BR458*** ***1432***
Site ID: 421597
Spill Number/Closed Date: 0908933 / 2010-09-30
Spill Date: 2009-11-09

UNDERGROUND TANK 151-169 3RD AVE W 1/4 - 1/2 (0.463 mi.) BT462 1439
Site ID: 495561
Site ID: 415051
Spill Number/Closed Date: 1402248 / 2014-07-09
Spill Number/Closed Date: 0902974 / 2009-08-18
Spill Date: 2014-06-02
Spill Date: 2009-06-12

4TH & SACKETT STREET 4TH & SACKETT STREET WSW 1/4 - 1/2 (0.487 mi.) BU467 1446
Site ID: 221268
Spill Number/Closed Date: 9113310 / 1994-08-03
Spill Date: 1992-03-31

ULANO CORP-280 BERGE ***280 BERGEN ST*** ***WNW 1/4 - 1/2 (0.489 mi.)*** ***468*** ***1447***
Site ID: 247275
Spill Number/Closed Date: 9713764 / 1999-05-18
Spill Date: 1998-03-12

AJR (COMMERCIAL BLDG 599 DEGRAW ST WSW 1/4 - 1/2 (0.490 mi.) 469 1451
Site ID: 343388
Spill Number/Closed Date: 0500453 / 2005-04-28
Spill Date: 2005-04-11

HESS STATION 32530 ***204-222 4TH AVENUE*** ***WSW 1/4 - 1/2 (0.494 mi.)*** ***BU471*** ***1454***
Site ID: 204687
Spill Number/Closed Date: 9515732 / 1997-06-11
Spill Date: 1996-03-07

Lists of state and tribal registered storage tanks

NY UST: The Underground Storage Tank database contains registered USTs. USTs are regulated under Subtitle I of the Resource Conservation and Recovery Act (RCRA). The data come from the Department of Environmental Conservation's Petroleum Bulk Storage (PBS) Database

A review of the NY UST list, as provided by EDR, has revealed that there are 25 NY UST sites within approximately 0.25 miles of the target property.

Equal/Higher Elevation	Address	Direction / Distance	Map ID	Page
PETER F REILLY STORA	***491 BERGEN ST***	***0 - 1/8 (0.000 mi.)***	***A7***	***56***
Database: UST, Date of Government Version: 09/06/2023				
NYC HPD	***516 BERGEN STREET***	***0 - 1/8 (0.000 mi.)***	***C8***	***61***
Database: UST, Date of Government Version: 09/06/2023				
595 DEAN STREET	595 DEAN STREET	E 0 - 1/8 (0.111 mi.)	O170	538
Database: UST, Date of Government Version: 09/06/2023				
ABANDONED GAS STATIO	729-735 ATLANTIC AVE	NE 1/8 - 1/4 (0.125 mi.)	T195	625
Database: UST, Date of Government Version: 09/06/2023				
ULANO CORP.	601 BERGEN STREET	ESE 1/8 - 1/4 (0.128 mi.)	O202	683
Database: UST, Date of Government Version: 09/06/2023				

EXECUTIVE SUMMARY

Equal/Higher Elevation	Address	Direction / Distance	Map ID	Page
THE VILLAGE @ ATLANT Database: UST, Date of Government Version: 09/06/2023	CUMBERLAND AVENUE &	NNE 1/8 - 1/4 (0.130 mi.)	P204	692
THE TIME RECORD STOR Database: UST, Date of Government Version: 09/06/2023	***800 PACIFIC STREET***	***E 1/8 - 1/4 (0.164 mi.)***	***AE244***	***813***
174 PROSPECT LLC Database: UST, Date of Government Version: 09/06/2023	174 PROSPECT PL	SSE 1/8 - 1/4 (0.165 mi.)	Y248	829
FIRST CHURCH OF CHRI Database: UST, Date of Government Version: 09/06/2023	***156 STERLING PLACE***	***S 1/8 - 1/4 (0.223 mi.)***	***AN315***	***1011***
550 VANDERBILT AVE Database: UST, Date of Government Version: 09/06/2023	550 VANDERBILT AVE	ESE 1/8 - 1/4 (0.225 mi.)	AT321	1027
FACILITY NOT IN OPER Database: UST, Date of Government Version: 09/06/2023	524 VANDERBILT AVENU	E 1/8 - 1/4 (0.228 mi.)	AT331	1054
840 ATLANTIC AVENUE Database: UST, Date of Government Version: 09/06/2023	ATLANTIC AVENUE	E 1/8 - 1/4 (0.230 mi.)	AY340	1083
FORMER BP SERVICE ST Database: UST, Date of Government Version: 09/06/2023	516 VANDERBILT AVENU	E 1/8 - 1/4 (0.230 mi.)	AY345	1097
142 SOUTH PORTLAND A Database: UST, Date of Government Version: 09/06/2023	142 SOUTH PORTLAND A	NNW 1/8 - 1/4 (0.241 mi.)	AP366	1152

Lower Elevation	Address	Direction / Distance	Map ID	Page
ENGINE 219 / LADDER Database: UST, Date of Government Version: 09/06/2023	494 DEAN STREET	0 - 1/8 (0.000 mi.)	A6	52
700 PACIFIC ST Database: UST, Date of Government Version: 09/06/2023	700 PACIFIC STREET	NE 0 - 1/8 (0.047 mi.)	E63	191
670-678 PACIFIC STRE Database: UST, Date of Government Version: 09/06/2023	670-678 PACIFIC STRE	NNW 0 - 1/8 (0.048 mi.)	G66	193
467-469 DEAN STREET Database: UST, Date of Government Version: 09/06/2023	467-469 DEAN STREET	WNW 0 - 1/8 (0.054 mi.)	H87	289
MERIT ATLANTIC Database: UST, Date of Government Version: 09/06/2023	***740 ATLANTIC AVE***	***NE 0 - 1/8 (0.109 mi.)***	***T163***	***465***
195 FLATBUSH AVENUE Database: UST, Date of Government Version: 09/06/2023	***195 FLATBUSH AVENUE***	***WNW 0 - 1/8 (0.116 mi.)***	***L177***	***559***
VACANT LOT Database: UST, Date of Government Version: 09/06/2023	713-719 ATLANTIC AVE	NNE 0 - 1/8 (0.124 mi.)	P192	611
ATLANTIC TERMINAL (W Database: UST, Date of Government Version: 09/06/2023	***483 CARLTON AVENUE***	***ENE 1/8 - 1/4 (0.126 mi.)***	***T196***	***633***
622 ATLANTIC AVE Database: UST, Date of Government Version: 09/06/2023	***622 ATLANTIC AVE***	***NW 1/8 - 1/4 (0.158 mi.)***	***U235***	***782***
179 FLATBUSH AVE Database: UST, Date of Government Version: 09/06/2023	179 FLATBUSH AVE	NW 1/8 - 1/4 (0.191 mi.)	AF280	899
FIRST ATLANTIC TERMI Database: UST, Date of Government Version: 09/06/2023	170 S PORTLAND AVE	NNW 1/8 - 1/4 (0.201 mi.)	AP290	941

EXECUTIVE SUMMARY

NY CBS UST: Chemical Bulk Storage Database. Registration data collected as required by 6 NYCRR Part 596. It includes facilities storing hazardous substances listed in 6 NYCRR Part 597, in aboveground tanks with capacities of 185 gallons or greater, and/or in underground tanks of any size. Includes facilities registered (and closed) since effective date of CBS regulations (July 15, 1988) through the date request is processed.

A review of the NY CBS UST list, as provided by EDR, and dated 01/01/2002 has revealed that there is 1 NY CBS UST site within approximately 0.25 miles of the target property.

Equal/Higher Elevation	Address	Direction / Distance	Map ID	Page
ULANO CORP. Facility Status: 4 Facility Status: 3 Id/Status: 2-000123 Tank Status: 2	601 BERGEN STREET	ESE 1/8 - 1/4 (0.128 mi.)	O200	648

NY CBS: These facilities store regulated hazardous substances in aboveground tanks with capacities of 185 gallons or greater, and/or in underground tanks of any size

A review of the NY CBS list, as provided by EDR, and dated 09/06/2023 has revealed that there is 1 NY CBS site within approximately 0.25 miles of the target property.

Equal/Higher Elevation	Address	Direction / Distance	Map ID	Page
ULANO CORP Facility Status: Unregulated/Closed CBS Number: 2-000123	***601 BERGEN ST.***	***ESE 1/8 - 1/4 (0.128 mi.)***	***O201***	***662***

NY AST: The Aboveground Storage Tank database contains registered ASTs. The data come from the Department of Environmental Conservation's Petroleum Bulk Storage (PBS) Database.

A review of the NY AST list, as provided by EDR, has revealed that there are 29 NY AST sites within approximately 0.25 miles of the target property.

Equal/Higher Elevation	Address	Direction / Distance	Map ID	Page
78 PCT Database: AST, Date of Government Version: 09/06/2023 Facility Id: 2-343250	65 6TH AVENUE	0 - 1/8 (0.000 mi.)	B3	42
NYC HPD Database: AST, Date of Government Version: 09/06/2023 Facility Id: 2-601145	***516 BERGEN STREET***	***0 - 1/8 (0.000 mi.)***	***C8***	***61***
ULANO CORPORATION Database: AST, Date of Government Version: 09/06/2023 Facility Id: 2-295337	610 DEAN ST	ESE 1/8 - 1/4 (0.127 mi.)	O198	642
THE BROOKLYN TABERNA Database: AST, Date of Government Version: 09/06/2023 Facility Id: 2-480800	145 PARK PLACE	S 1/8 - 1/4 (0.131 mi.)	X205	696
P.S 77 ANNEX - BROOK Database: AST, Date of Government Version: 09/06/2023 Facility Id: 2-606326	62 PARK PLACE	SW 1/8 - 1/4 (0.156 mi.)	AB230	773
180 PROSPECT PLACE R Database: AST, Date of Government Version: 09/06/2023	170 PROSPECT PLACE	SSE 1/8 - 1/4 (0.158 mi.)	Y232	777

Facility Id: 2-265519

330 FLATBUSH AVE | 330 FLATBUSH AVE | S 1/8 - 1/4 (0.159 mi.) | AA238 | 799
Database: AST, Date of Government Version: 09/06/2023
Facility Id: 2-320668

THE TIME RECORD STOR | ***800 PACIFIC STREET*** | ***E 1/8 - 1/4 (0.164 mi.)*** | ***AE244*** | ***813***
Database: AST, Date of Government Version: 09/06/2023
Facility Id: 2-329533

RESIDENTIAL BUILDING | 180 PROSPECT PLACE | SSE 1/8 - 1/4 (0.173 mi.) | Y257 | 845
Database: AST, Date of Government Version: 09/06/2023
Facility Id: 2-270431

PUTNAM REALTY ASSOC. | 186 PROSPECT PLACE | SSE 1/8 - 1/4 (0.181 mi.) | Y265 | 864
Database: AST, Date of Government Version: 09/06/2023
Facility Id: 2-082260

FLETCHER DEBRARIA CO | 614 BERGEN ST | ESE 1/8 - 1/4 (0.185 mi.) | AC275 | 887
Database: AST, Date of Government Version: 09/06/2023
Facility Id: 2-289086

96 STERLING PLACE LL | 96 STERLING PLACE | SSW 1/8 - 1/4 (0.195 mi.) | AH283 | 910
Database: AST, Date of Government Version: 09/06/2023
Facility Id: 2-043559

PUBLIC SCHOOL 753 (O | 510 CLERMONT AVENUE | ENE 1/8 - 1/4 (0.201 mi.) | AI288 | 933
Database: AST, Date of Government Version: 09/06/2023
Facility Id: 2-478229

ATLAS AUTO SERVICE L | 542-544 VANDERBILT A | E 1/8 - 1/4 (0.218 mi.) | AT304 | 973
Database: AST, Date of Government Version: 09/06/2023
Facility Id: 2-608190

SECOND ATLANTIC TERM | 475 CARLTON AVENUE | NNE 1/8 - 1/4 (0.223 mi.) | AV314 | 1008
Database: AST, Date of Government Version: 09/06/2023
Facility Id: 2-334820

225 PARK PL | 225 PARK PLACE | SSE 1/8 - 1/4 (0.235 mi.) | AR347 | 1110
Database: AST, Date of Government Version: 09/06/2023
Facility Id: 2-276499

218 PROSPECT PLACE | 218 PROSPECT PLACE | SE 1/8 - 1/4 (0.240 mi.) | AR361 | 1145
Database: AST, Date of Government Version: 09/06/2023
Facility Id: 2-509213

142 SOUTH PORTLAND A | 142 SOUTH PORTLAND A | NNW 1/8 - 1/4 (0.241 mi.) | AP368 | 1154
Database: AST, Date of Government Version: 09/06/2023
Facility Id: 2-613126

Lower Elevation	Address	Direction / Distance	Map ID	Page

ENGINE 219 / LADDER | 494 DEAN STREET | 0 - 1/8 (0.000 mi.) | A1 | 35
Database: AST, Date of Government Version: 09/06/2023
Facility Id: 2-357499

37 6TH AVENUE | 37 6TH AVENUE | NW 0 - 1/8 (0.023 mi.) | A18 | 79
Database: AST, Date of Government Version: 09/06/2023
Facility Id: 2-613008

700 PACIFIC ST | 700 PACIFIC STREET | NE 0 - 1/8 (0.047 mi.) | E61 | 178
Database: AST, Date of Government Version: 09/06/2023
Facility Id: 2-068845

754 PACIFIC STREET | 754 PACIFIC STREET | ENE 0 - 1/8 (0.058 mi.) | E94 | 306
Database: AST, Date of Government Version: 09/06/2023

Facility Id: 2-611609

MJM MANAGEMENT CORPO | 196A FLATBUSH AVENUE | WNW 0 - 1/8 (0.094 mi.) | L141 | 411
Database: AST, Date of Government Version: 09/06/2023
Facility Id: 2-322989

MERIT ATLANTIC | ***740 ATLANTIC AVE*** | ***NE 0 - 1/8 (0.109 mi.)*** | ***T163*** | ***465***
Database: AST, Date of Government Version: 09/06/2023
Facility Id: 2-297615

BARCLAYS CENTER | 620 ATLANTIC AVENUE | NW 0 - 1/8 (0.109 mi.) | U166 | 495
Database: AST, Date of Government Version: 09/06/2023
Facility Id: 2-612173

ATLANTIC TERMINAL (W | ***483 CARLTON AVENUE*** | ***ENE 1/8 - 1/4 (0.126 mi.)*** | ***T196*** | ***633***
Database: AST, Date of Government Version: 09/06/2023
Facility Id: 2-474487

89 5TH AVE | 89 5TH AVE | WSW 1/8 - 1/4 (0.186 mi.) | AK277 | 891
Database: AST, Date of Government Version: 09/06/2023
Facility Id: 2-249564

955 HOLDING LLC | 95 FIFTH AVENUE | WSW 1/8 - 1/4 (0.194 mi.) | AK282 | 908
Database: AST, Date of Government Version: 09/06/2023
Facility Id: 2-609282

96 5 AVENUE | 96 FIFTH AVENUE | WSW 1/8 - 1/4 (0.204 mi.) | AK295 | 954
Database: AST, Date of Government Version: 09/06/2023
Facility Id: 2-204307

NY TANKS: This database contains records of facilities that are or have been regulated under Bulk Storage Program. Tank information for these facilities may not be releasable by the state agency.

A review of the NY TANKS list, as provided by EDR, has revealed that there is 1 NY TANKS site within approximately 0.25 miles of the target property.

Lower Elevation	Address	Direction / Distance	Map ID	Page
LIRR-VD YARD	676 ATLANTIC AVENUE	NNE 0 - 1/8 (0.080 mi.)	I116	365
Database: TANKS, Date of Government Version: 09/06/2023 Facility Id: 2-612966 Site Status: Active				

State and tribal institutional control / engineering control registries

NY ENG CONTROLS: Environmental Remediation sites that have engineering controls in place.

A review of the NY ENG CONTROLS list, as provided by EDR, and dated 08/07/2023 has revealed that there are 2 NY ENG CONTROLS sites within approximately 0.5 miles of the target property.

Equal/Higher Elevation	Address	Direction / Distance	Map ID	Page
CINDERELLA CLEANERS Site Code: 465470	***248 FLATBUSH AVE***	***SW 0 - 1/8 (0.054 mi.)***	***F85***	***244***
805-825 ATLANTIC AVE Site Code: 512855	***539 VANDERBILT AVENU***	***ENE 1/4 - 1/2 (0.263 mi.)***	***396***	***1255***

Environmental Remediation sites that have institutional controls in place.

A review of the NY INST CONTROL list, as provided by EDR, and dated 08/07/2023 has revealed that there are 2 NY INST CONTROL sites within approximately 0.5 miles of the target property.

Equal/Higher Elevation	Address	Direction / Distance	Map ID	Page
CINDERELLA CLEANERS Site Code: 465470	***248 FLATBUSH AVE***	***SW 0 - 1/8 (0.054 mi.)***	***F85***	***244***
805-825 ATLANTIC AVE Site Code: 512855	***539 VANDERBILT AVENU***	***ENE 1/4 - 1/2 (0.263 mi.)***	***396***	***1255***

Lists of state and tribal voluntary cleanup sites

NY VCP: Voluntary Cleanup Agreements. The voluntary remedial program uses private monies to get contaminated sites remediated to levels allowing for the sites' productive use. The program covers virtually any kind of site and contamination.

A review of the NY VCP list, as provided by EDR, has revealed that there are 12 NY VCP sites within approximately 0.5 miles of the target property.

Equal/Higher Elevation	Address	Direction / Distance	Map ID	Page
142-150 SOUTH PORTLA Database: VCP NYC, Date of Government Version: 09/05/2023	142-150 SOUTH PORTLA	NNW 1/8 - 1/4 (0.241 mi.)	AP369	1157
840-856 ATLANTIC AVE Database: VCP NYC, Date of Government Version: 09/05/2023	840 ATLANTIC AVENUE	E 1/4 - 1/2 (0.254 mi.)	AY393	1246
840 FULTON STREET Database: VCP NYC, Date of Government Version: 09/05/2023	840 FULTON STREET	ENE 1/4 - 1/2 (0.294 mi.)	BC402	1329
540-554 WAVERLY AVEN Database: VCP NYC, Date of Government Version: 09/05/2023	547 CLINTON AVENUE	E 1/4 - 1/2 (0.310 mi.)	BE410	1335
882 FULTON STREET (5 Database: VCP NYC, Date of Government Version: 09/05/2023	882 FULTON STREET	ENE 1/4 - 1/2 (0.350 mi.)	BH421	1372
531 WAVERLY AVENUE Database: VCP NYC, Date of Government Version: 09/05/2023	531 WAVERLY AVENUE	ENE 1/4 - 1/2 (0.363 mi.)	BI429	1385
596 WASHINGTON AVENU Database: VCP NYC, Date of Government Version: 09/05/2023	596 WASHINGTON AVENU	E 1/4 - 1/2 (0.392 mi.)	BK435	1394

Lower Elevation	Address	Direction / Distance	Map ID	Page
670-678 PACIFIC STRE Database: VCP NYC, Date of Government Version: 09/05/2023	607 PACIFIC STREET	NW 1/8 - 1/4 (0.241 mi.)	AZ362	1147
79-97 4TH AVENUE Database: VCP NYC, Date of Government Version: 09/05/2023	85 4TH AVENUE	W 1/4 - 1/2 (0.295 mi.)	BD405	1331
311 BERGEN STREET Database: VCP NYC, Date of Government Version: 09/05/2023	311 BERGEN STREET	WNW 1/4 - 1/2 (0.362 mi.)	BG424	1375
164 4TH AVENUE Database: VCP NYC, Date of Government Version: 09/05/2023	164 4TH AVENUE	WSW 1/4 - 1/2 (0.422 mi.)	BO446	1416
125 THIRD AVENUE Database: VCP NYC, Date of Government Version: 09/05/2023	125 3RD AVENUE	WNW 1/4 - 1/2 (0.434 mi.)	BP450	1421

Lists of state and tribal brownfield sites

NY BROWNFIELDS: Brownfields Site List

A review of the NY BROWNFIELDS list, as provided by EDR, and dated 08/07/2023 has revealed that there are 8 NY BROWNFIELDS sites within approximately 0.5 miles of the target property.

Equal/Higher Elevation	Address	Direction / Distance	Map ID	Page
CINDERELLA 248 LLC - Site Code: 477008	248 FLATBUSH AVENUE	SW 0 - 1/8 (0.054 mi.)	F82	238
CINDERELLA 248 LLC Site Code: 465470	248 FLATBUSH AVENUE	SW 0 - 1/8 (0.054 mi.)	F83	240
805-825 ATLANTIC AVE Site Code: 512855	***539 VANDERBILT AVENU***	***ENE 1/4 - 1/2 (0.263 mi.)***	***396***	***1255***

Lower Elevation	Address	Direction / Distance	Map ID	Page
ATLANTIC TERRACE COR Site Code: 374758	669 ATLANTIC AVENUE	NNW 0 - 1/8 (0.122 mi.)	S186	595
130 SAINT FELIX STRE Site Code: 601045	130 SAINT FELIX STRE	NW 1/4 - 1/2 (0.350 mi.)	BF420	1369
HERON FOURTH AVENUE Site Code: 637074	***164 4TH AVE***	***WSW 1/4 - 1/2 (0.422 mi.)***	***BO445***	***1407***
556 BALTIC STREET SI Site Code: 640505	151-169 THIRD AVENUE	W 1/4 - 1/2 (0.463 mi.)	BT461	1436
204 4TH AVENUE Site Code: 587854	***204 4TH AVENUE***	***WSW 1/4 - 1/2 (0.494 mi.)***	***BU472***	***1473***

ADDITIONAL ENVIRONMENTAL RECORDS

Local Lists of Landfill / Solid Waste Disposal Sites

Registered Recycling Facility List from the Department of Environmental Conservation.

A review of the NY SWRCY list, as provided by EDR, and dated 06/26/2023 has revealed that there is 1 NY SWRCY site within approximately 0.5 miles of the target property.

Lower Elevation	Address	Direction / Distance	Map ID	Page
RINALDI RECYCLING CO	326 DOUGLASS STREET	WSW 1/4 - 1/2 (0.436 mi.)	BO452	1422

Records of Emergency Release Reports

NY Spills: Data collected on spills reported to NYSDEC. is required by one or more of the following: Article 12 of the Navigation Law, 6 NYCRR Section 613.8 (from PBS regs), or 6 NYCRR Section 595.2 (from CBS regs). It includes spills active as of April 1, 1986, as well as spills occurring since this date.

A review of the NY Spills list, as provided by EDR, and dated 08/07/2023 has revealed that there are

EXECUTIVE SUMMARY

58 NY Spills sites within approximately 0.125 miles of the target property.

Equal/Higher Elevation	Address	Direction / Distance	Map ID	Page
DENTAL OFFICE Spill Number/Closed Date: 0602710 / 2006-06-12 Site ID: 365252 Spill Date: 2006-06-10	257 FLATBUSH AVE	SW 0 - 1/8 (0.012 mi.)	B11	71
555 DEAN STREET Spill Number/Closed Date: 9212160 / 1995-03-31 Site ID: 77444 Spill Date: 1993-01-25	555 DEAN STREET	E 0 - 1/8 (0.026 mi.)	E20	85
213148; FLATBUSH AVE Spill Number/Closed Date: 0814370 / 2008-12-12 Site ID: 432631 Spill Date: 2008-08-14	FLATBUSH AVE AND 6 A	WSW 0 - 1/8 (0.026 mi.)	B23	91
CON-ED MANHOLE 2731 Spill Number/Closed Date: 0311226 / 2004-03-10 Site ID: 219551 Spill Date: 2004-01-02	FLATBUSH AV/ AVE 6	WSW 0 - 1/8 (0.026 mi.)	B24	92
FLATBUSH AVE/6TH AVE Spill Number/Closed Date: 0704798 / 2007-07-30 Site ID: 385014 Spill Date: 2007-07-28	FLATBUSH AVE/6TH AVE	WSW 0 - 1/8 (0.026 mi.)	B25	93
MANHOLE 2728 CON ED Spill Number/Closed Date: 1503539 / 2015-08-25 Site ID: 509847 Spill Date: 2015-07-01	FLATBUSH AVE AND ST	SW 0 - 1/8 (0.036 mi.)	F29	102
DEAD HORRSE ISL MARI Spill Number/Closed Date: 9903830 / 1999-07-08 Site ID: 65918 Spill Date: 1999-07-03	FLATBUSH AVE	SSW 0 - 1/8 (0.037 mi.)	F36	116
FLATBUSH AVENUE Spill Number/Closed Date: 9313641 / 1995-01-13 Spill Number/Closed Date: 9400091 / 1994-04-04 Site ID: 311880 Site ID: 311881 Spill Date: 1994-02-20 Spill Date: 1994-04-02	FLATBUSH AVENUE	SSW 0 - 1/8 (0.037 mi.)	F37	117
CLARKSON AND Spill Number/Closed Date: 0107462 / 2003-07-31 Site ID: 168217 Spill Date: 2001-10-20	FLATBUSH AVE & CLARK	SSW 0 - 1/8 (0.037 mi.)	F38	119
MANHOLE #3417 Spill Number/Closed Date: 9807734 / 2002-12-27 Site ID: 65917 Spill Date: 1998-09-24	FLATBUSH AVE	SSW 0 - 1/8 (0.037 mi.)	F39	120
CON ED POLE 5509 Spill Number/Closed Date: 9608870 / 2005-02-09 Site ID: 311882 Spill Date: 1996-10-16	FLATBUSH AVENUE	SSW 0 - 1/8 (0.037 mi.)	F40	121
FLATBUSH AVE.	FLATBUSH AVE.	SSW 0 - 1/8 (0.037 mi.)	F41	122

Spill Number/Closed Date: 9208066 / 1992-10-13
Spill Number/Closed Date: 9213938 / 1993-03-22
Site ID: 133074
Site ID: 133075
Spill Date: 1992-10-13
Spill Date: 1993-03-18

MANHOLE 2730	76 6TH AVE/FLATBUSH	WSW 0 - 1/8 (0.037 mi.)	B46	141
Spill Number/Closed Date: 0505593 / 2006-04-05 Site ID: 350634 Spill Date: 2005-08-03				
RESIDENCE	115 ST MARKS AVE	S 0 - 1/8 (0.040 mi.)	D48	143
Spill Number/Closed Date: 9912370 / 2003-02-19 Site ID: 197733 Spill Date: 1999-11-30				
WINNER HOME	106 ST MARKS AVE	S 0 - 1/8 (0.043 mi.)	D56	156
Spill Number/Closed Date: 0610761 / 2006-12-27 Site ID: 375267 Spill Date: 2006-12-22				
MANHOLE 2698	ST MARKS AV & FLATBU	SW 0 - 1/8 (0.056 mi.)	F90	298
Spill Number/Closed Date: 9902905 / 2000-05-18 Site ID: 287358 Spill Date: 1999-06-13				
VAULT TM 440	DEAN ST & CARLTON AV	E 0 - 1/8 (0.056 mi.)	E91	299
Spill Number/Closed Date: 0513512 / 2006-05-11 Site ID: 359997 Spill Date: 2006-02-22				
PRIVATE RESD - COMME	291 FLATBUSH AVE	S 0 - 1/8 (0.062 mi.)	J106	332
Spill Number/Closed Date: 1205192 / 2012-08-27 Site ID: 468113 Spill Date: 2012-08-22				
PRIVATE HOUSE	140 ST MARKS AVENUE	SSE 0 - 1/8 (0.070 mi.)	D108	338
Spill Number/Closed Date: 0411543 / 2005-09-26 Site ID: 336838 Spill Date: 2005-01-27				
MERCURY SPILL	127 PROSPECT PLACE -	S 0 - 1/8 (0.086 mi.)	N128	386
Spill Number/Closed Date: 0910931 / 2010-01-11 Site ID: 423706 Spill Date: 2010-01-09				
CON EDISON ONE GALLO	PROSPECT PLACE AND F	S 0 - 1/8 (0.092 mi.)	J137	405
Spill Number/Closed Date: 1702902 / 2021-08-06 Site ID: 553054 Spill Date: 2017-06-23				
MBS REALITY	126 PROSPECT PL	S 0 - 1/8 (0.103 mi.)	N160	454
Spill Number/Closed Date: 0303290 / 2007-04-18 Site ID: 322390 Spill Date: 2003-06-27				
SOIL	595 DEAN ST	E 0 - 1/8 (0.111 mi.)	O171	545
Spill Number/Closed Date: 2006561 / 2020-10-19 Site ID: 612403 Spill Date: 2020-10-19				
CONSTRUCTION SITE	595 DEAN ST	E 0 - 1/8 (0.111 mi.)	O172	546

Spill Number/Closed Date: 2005994 / 2020-12-21
Spill Number/Closed Date: 2007542 / 2020-11-24
Site ID: 611812
Site ID: 613445
Spill Date: 2020-10-02
Spill Date: 2020-11-23

VAULT 2631 — 750 PACIFIC ST — E 0 - 1/8 (0.112 mi.) — M174 — 551
Spill Number/Closed Date: 9514625 / 1998-03-30
Site ID: 281785
Spill Date: 1996-02-15

2693 MANHOLE — 321 FLATBUSH AVE — S 0 - 1/8 (0.123 mi.) — N187 — 597
Spill Number/Closed Date: 9807899 / 2002-12-30
Site ID: 287219
Spill Date: 1998-09-29

MANHOLE # 2683 — 321 FLATBUSH AVE AT — S 0 - 1/8 (0.123 mi.) — N188 — 598
Spill Number/Closed Date: 0607263 / 2006-12-21
Site ID: 370820
Spill Date: 2006-09-25

Lower Elevation	Address	Direction / Distance	Map ID	Page
MANHOLE 2735 Spill Number/Closed Date: 0106124 / 2006-09-06 Site ID: 210984 Spill Date: 2001-09-08	DEAN ST/6TH AVE	0 - 1/8 (0.000 mi.)	A4	46
ENGINE CO. 219/LADD. Spill Number/Closed Date: 9705043 / 2005-01-14 Site ID: 85985 Spill Date: 1997-07-28	***494 DEAN STREET***	***0 - 1/8 (0.000 mi.)***	***A5***	***47***
MANHOLE 2726 Spill Number/Closed Date: 0011728 / 2001-06-05 Site ID: 117876 Spill Date: 2001-01-31	521 DEAN ST	NNE 0 - 1/8 (0.016 mi.)	A12	72
MAN HOLE #2726 Spill Number/Closed Date: 0405963 / 2004-10-29 Site ID: 74918 Spill Date: 2004-08-31	OPP. OF 521 DEAN ST.	NNE 0 - 1/8 (0.016 mi.)	A14	75
COMMERCIAL BUILDING Spill Number/Closed Date: 0703359 / 2010-12-20 Site ID: 383274 Spill Date: 2007-06-06	***473 DEAN ST***	***WNW 0 - 1/8 (0.037 mi.)***	***G45***	***137***
MANHOLE 2733 Spill Number/Closed Date: 0308833 / 2003-11-19 Site ID: 168082 Spill Date: 2003-11-17	IFO 237 FLATBUSH AVE	W 0 - 1/8 (0.037 mi.)	H47	142
NEW YORK NEWS Spill Number/Closed Date: 1205420 / 2012-11-26 Site ID: 468372 Spill Date: 2012-08-29	***700 PACIFIC STREET***	***NE 0 - 1/8 (0.047 mi.)***	***E62***	***180***
CONE ED STRUCTURE 11 Spill Number/Closed Date: 0313646 / 2004-06-09	698-718 PACIFIC ST	NE 0 - 1/8 (0.050 mi.)	I72	203

Site ID: 319512
Spill Date: 2004-03-12

CON EDISON - VAULT S	***698 PACIFIC ST***	***NE 0 - 1/8 (0.050 mi.)***	***I74***	***207***
Spill Number/Closed Date: 0006381 / 2001-12-20 Spill Number/Closed Date: 0006380 / 2001-12-18 Site ID: 146807 Site ID: 146806 Spill Date: 2000-08-29				
ACTION RACK DISPLAY	678 PACIFIC STREET	N 0 - 1/8 (0.051 mi.)	I76	211
Spill Number/Closed Date: 0208013 / 2003-02-12 Site ID: 288534 Spill Date: 2002-11-01				
TM # 1095	INF/O 698 PACIFIC ST	NNE 0 - 1/8 (0.054 mi.)	I86	288
Spill Number/Closed Date: 0006378 / 2001-12-18 Site ID: 88208 Spill Date: 2000-08-29				
BASEMENT	752 PACIFIC STREET	ENE 0 - 1/8 (0.057 mi.)	E92	300
Spill Number/Closed Date: 1012460 / 2011-07-26 Site ID: 446392 Spill Date: 2011-03-15				
SPILL NUMBER 0205056	217 FLATBUSH AVE	WNW 0 - 1/8 (0.061 mi.)	H100	323
Spill Number/Closed Date: 0205056 / 2002-09-19 Site ID: 292983 Spill Date: 2002-08-13				
SERVICE BOX #19206	PACIFIC ST & 6TH AVE	NNW 0 - 1/8 (0.061 mi.)	G101	324
Spill Number/Closed Date: 0008380 / 2001-12-17 Site ID: 236281 Spill Date: 2000-10-17				
ONE PINT OIL FOUND I	PACIFIC STREET, EAST	NNW 0 - 1/8 (0.061 mi.)	G102	326
Spill Number/Closed Date: 0712800 / 2008-05-12 Site ID: 394466 Spill Date: 2008-03-06				
195 FLATBUSH AVE/MOB	***195 FLATBUSH AVENUE***	***WNW 0 - 1/8 (0.067 mi.)***	***H107***	***333***
Spill Number/Closed Date: 9008804 / 1990-11-10 Spill Number/Closed Date: 9306989 / 1993-10-19 Spill Number/Closed Date: 9307538 / 1993-09-22 Spill Number/Closed Date: 9307859 / 1993-10-19 Site ID: 214488 Site ID: 214489 Site ID: 214490 Site ID: 214491 Spill Date: 1990-11-10 Spill Date: 1993-09-08 Spill Date: 1993-09-21 Spill Date: 1993-09-27				
LIRR VAN DAM YARD	PACIFIC ST/CARLTON A	ENE 0 - 1/8 (0.082 mi.)	M127	385
Spill Number/Closed Date: 0208338 / 2002-12-27 Site ID: 249834 Spill Date: 2002-11-12				
EXXON GAS STATION	195 FLATBUSH AVE	WNW 0 - 1/8 (0.090 mi.)	L133	393
Spill Number/Closed Date: 9212966 / 1995-03-27				

Spill Number/Closed Date: 0908261 / 2013-08-06
Spill Number/Closed Date: 0107438 / 2014-04-28
Spill Number/Closed Date: 0513054 / 2006-03-16
Spill Number/Closed Date: 1005905 / 2010-09-10
Site ID: 112971
Site ID: 420854
Site ID: 112970
Site ID: 359468
Site ID: 439239
Spill Date: 1993-02-19
Spill Date: 2009-10-22
Spill Date: 2001-10-19
Spill Date: 2006-02-10
Spill Date: 2010-08-25

MANHOLE #2738	FLATBUSH AVE & DEAN	WNW 0 - 1/8 (0.091 mi.)	L134	402
Spill Number/Closed Date: 9906385 / 2002-02-20 Site ID: 200155 Spill Date: 1999-08-29				
MANHOLE 2643	FLATBUSH AV & DEAN S	WNW 0 - 1/8 (0.091 mi.)	L136	404
Spill Number/Closed Date: 9907962 / 2003-06-17 Site ID: 112544 Spill Date: 1999-09-30				
PUBLIC STREET	DEAN ST/ FLATBUSH AV	WNW 0 - 1/8 (0.092 mi.)	L138	407
Spill Number/Closed Date: 0800917 / 2008-06-17 Site ID: 396747 Spill Date: 2008-04-21				
BROOKLYN JEWISH HOSP	55 PROSPECT PLACE	WSW 0 - 1/8 (0.097 mi.)	Q146	422
Spill Number/Closed Date: 9510592 / 1996-11-22 Site ID: 305181 Spill Date: 1995-11-22				
ATLANTIC TERMINAL II	ATLANTIC AVE/SO OXFO	NNE 0 - 1/8 (0.098 mi.)	P147	424
Spill Number/Closed Date: 9912465 / 2002-06-04 Site ID: 75788 Spill Date: 2000-01-31				
ATURA ATLANTIC TERMI	ATLANTIC AVE/SO OXFO	NNE 0 - 1/8 (0.098 mi.)	P148	425
Spill Number/Closed Date: 0103681 / 2010-06-14 Site ID: 123654 Spill Date: 2001-07-05				
TRAIN YARD	ATLANTIC AVE/6TH AVE	N 0 - 1/8 (0.099 mi.)	S158	445
Spill Number/Closed Date: 0508939 / 2005-10-27 Site ID: 354635 Spill Date: 2005-10-26				
HESS #32503	740 ATLANTIC AVE	NE 0 - 1/8 (0.109 mi.)	T164	491
Spill Number/Closed Date: 0103957 / 2003-07-14 Spill Number/Closed Date: 0003439 / 2003-07-14 Spill Number/Closed Date: 0012352 / 2003-07-14 Site ID: 190166 Site ID: 278100 Site ID: 278101 Spill Date: 2001-07-13 Spill Date: 2000-06-20 Spill Date: 2000-06-09				
BARCLAYS CENTER AT A	***620 ATLANTIC AVENUE***	***NW 0 - 1/8 (0.109 mi.)***	***U168***	***524***

Spill Number/Closed Date: 1001045 / 2010-08-24
Spill Number/Closed Date: 1101775 / 2011-10-14
Site ID: 434071
Site ID: 449251
Spill Date: 2010-04-27
Spill Date: 2011-05-17

487 CARLTON AVE Spill Number/Closed Date: 9510553 / 1995-11-24 Site ID: 250504 Spill Date: 1995-11-21	487 CARLTON AVE	ENE 0 - 1/8 (0.112 mi.)	M173	550
MANHOLE 2668 Spill Number/Closed Date: 0205295 / 2002-10-29 Site ID: 198584 Spill Date: 2002-08-19	5TH AVENUE NEAR DEAN	WNW 0 - 1/8 (0.120 mi.)	L180	587
VAULT VS6006 Spill Number/Closed Date: 0402768 / 2004-09-21 Site ID: 116384 Spill Date: 2004-06-12	ATLANTIC AVE/CARLTON	ENE 0 - 1/8 (0.121 mi.)	V184	593
MANHOLE 2744 Spill Number/Closed Date: 0404983 / 2004-10-22 Site ID: 75289 Spill Date: 2004-08-05	ATLANTIC AVE/CARLTON	ENE 0 - 1/8 (0.121 mi.)	V185	594

Other Ascertainable Records

RCRA NonGen / NLR: RCRAInfo is EPA's comprehensive information system, providing access to data supporting the Resource Conservation and Recovery Act (RCRA) of 1976 and the Hazardous and Solid Waste Amendments (HSWA) of 1984. The database includes selective information on sites which generate, transport, store, treat and/or dispose of hazardous waste as defined by the Resource Conservation and Recovery Act (RCRA). Non-Generators do not presently generate hazardous waste.

A review of the RCRA NonGen / NLR list, as provided by EDR, and dated 12/04/2023 has revealed that there are 107 RCRA NonGen / NLR sites within approximately 0.25 miles of the target property.

Equal/Higher Elevation	Address	Direction / Distance	Map ID	Page
NYC POLICE DEPT 78TH EPA ID:: NYR000062752	***65 6TH AVE***	***0 - 1/8 (0.000 mi.)***	***B2***	***38***
CON EDISON SERVICE B EPA ID:: NYP004327193	***534 BERGEN ST***	***SSE 0 - 1/8 (0.002 mi.)***	***C10***	***67***
CON EDISON SERVICE B EPA ID:: NYP004329538	***111 ST MARKS AVE***	***SSE 0 - 1/8 (0.024 mi.)***	***D19***	***81***
CON EDISON EPA ID:: NYP004834475	SAINT MARKS AVE & FL	SW 0 - 1/8 (0.036 mi.)	F30	104
CON EDISON EPA ID:: NYP004834467	***SAINT MARKS AVE & FL***	***SW 0 - 1/8 (0.036 mi.)***	***F31***	***106***
CON EDISON SERVICE B EPA ID:: NYP004328407	***119 ST MARKS AVE***	***SSE 0 - 1/8 (0.036 mi.)***	***D35***	***112***
EXCELLENTE CLEANERS	***236 FLATBUSH AVE***	***WSW 0 - 1/8 (0.037 mi.)***	***B42***	***124***

EPA ID:: NYD986913788				
CON EDISON EPA ID:: NYP004761102	106 SAINT MARKS AVE	S 0 - 1/8 (0.043 mi.)	D57	157
CON EDISON SERVICE B EPA ID:: NYP004325866	***540 CARLTON AVE***	***ESE 0 - 1/8 (0.044 mi.)***	***E58***	***159***
CON EDISON SERVICE B EPA ID:: NYP004327961	***554 CARLTON AVE***	***ESE 0 - 1/8 (0.044 mi.)***	***E59***	***163***
CON EDISON EPA ID:: NYP004723276	***6TH AVE & ST MARKS A***	***SW 0 - 1/8 (0.054 mi.)***	***F88***	***291***
CON EDISON EPA ID:: NYP004793386	***578 CARLTON AVE***	***SE 0 - 1/8 (0.058 mi.)***	***D96***	***318***
CON EDISON MANHOLE 6 EPA ID:: NYP004139952	BERGEN ST & CARLTON	SE 0 - 1/8 (0.062 mi.)	K104	329
ATLANTIC YARDS SURFA EPA ID:: NYR000196485	***583 DEAN ST***	***E 0 - 1/8 (0.094 mi.)***	***M143***	***414***
CON EDISON EPA ID:: NYP004767810	***92 PROSPECT PL***	***SSW 0 - 1/8 (0.098 mi.)***	***R151***	***433***
CON EDISON SERVICE B EPA ID:: NYP004353793	***82 PROSPECT PK SW***	***SW 0 - 1/8 (0.099 mi.)***	***R159***	***446***
1121 LLC EPA ID:: NYR000213546	***594 DEAN ST***	***ESE 0 - 1/8 (0.106 mi.)***	***O161***	***457***
CON EDISON EPA ID:: NYP004801544	***594 DEAN ST***	***ESE 0 - 1/8 (0.106 mi.)***	***O162***	***463***
CON EDISON SERVICE B EPA ID:: NYP004325759	***315 FLATBUSH AVE***	***S 0 - 1/8 (0.114 mi.)***	***N175***	***552***
CON EDISON SERVICE B EPA ID:: NYP004327615	***159 PROSPECT PL***	***SSE 1/8 - 1/4 (0.132 mi.)***	***Y206***	***699***
NYCTA - 7TH AVENUE B EPA ID:: NYD986994051	***7TH AVE & FLATBUSH A***	***S 1/8 - 1/4 (0.132 mi.)***	***N207***	***702***
CON EDISON MANHOLE 2 EPA ID:: NYP004143202	***FLATBUSH AVE & 7TH A***	***S 1/8 - 1/4 (0.134 mi.)***	***X209***	***709***
CON EDISON - MH MH26 EPA ID:: NYP004114864	***FLATBUSH AVE & 7TH A***	***S 1/8 - 1/4 (0.134 mi.)***	***X210***	***714***
CON EDISON EPA ID:: NYP004738563	***628 CARLTON AVE***	***S 1/8 - 1/4 (0.137 mi.)***	***AA215***	***730***
CON EDISON EPA ID:: NYP004729075	***67 PARK PL***	***SW 1/8 - 1/4 (0.140 mi.)***	***AB218***	***735***
CON EDISON SERVICE B EPA ID:: NYP004342325	***120 PARK PL***	***SSW 1/8 - 1/4 (0.149 mi.)***	***X222***	***743***
NYCTA-7TH AVENUE SUB EPA ID:: NYP000934497	***7TH AVENUE & PARK PL***	***S 1/8 - 1/4 (0.152 mi.)***	***X223***	***746***
MTA NYCT - 7TH AVENU EPA ID:: NYR000056200	***7TH AVE & PARK PL***	***S 1/8 - 1/4 (0.152 mi.)***	***X224***	***751***
CON EDISON SERVICE B EPA ID:: NYP004527610	***634 DEAN ST***	***ESE 1/8 - 1/4 (0.156 mi.)***	***AC228***	***761***
CON EDISON SERVICE B	170 PRSOPECT PL	SSE 1/8 - 1/4 (0.158 mi.)	Y234	780

EPA ID:: NYP004424891				
CON EDISON SERVICE B EPA ID:: NYP004572715	***613 BERGEN ST***	***ESE 1/8 - 1/4 (0.159 mi.)***	***AC237***	***797***
CON EDISON SERVICE B EPA ID:: NYP004424909	***174 PROSPECT PL***	***SSE 1/8 - 1/4 (0.165 mi.)***	***Y246***	***824***
CON EDISON SERVICE B EPA ID:: NYP004334785	***85 STERLING PL***	***SSW 1/8 - 1/4 (0.170 mi.)***	***AH253***	***836***
CON EDISON SERVICE B EPA ID:: NYP004334694	***111 STERLING PL***	***SSW 1/8 - 1/4 (0.176 mi.)***	***AH259***	***848***
CONTINENTAL LATEX CO EPA ID:: NYD982270209	***645 DEAN ST***	***E 1/8 - 1/4 (0.176 mi.)***	***AE260***	***852***
CON EDISON EPA ID:: NYP004326369	***312 FLATBUSH AVE***	***S 1/8 - 1/4 (0.183 mi.)***	***AA268***	***873***
CON EDISON EPA ID:: NYP004832446	648 DEAN ST	ESE 1/8 - 1/4 (0.184 mi.)	AC271	879
CON EDISON SERVICE B EPA ID:: NYP004329850	***15 7TH AVE***	***S 1/8 - 1/4 (0.188 mi.)***	***AN279***	***896***
CON EDISON SERVICE B EPA ID:: NYP004342200	***98 STERLING PL***	***SSW 1/8 - 1/4 (0.192 mi.)***	***AH281***	***905***
CON EDISON SERVICE B EPA ID:: NYP004327755	***195 PARK PL***	***SSE 1/8 - 1/4 (0.200 mi.)***	***AJ287***	***929***
WORLDWIDE POLLUTION EPA ID:: NYD098841810	201 ST MARKS AVE	SE 1/8 - 1/4 (0.203 mi.)	AQ292	945
CON EDISON SERVICE B EPA ID:: NYP004328431	***200 PROSPECT PL***	***SE 1/8 - 1/4 (0.204 mi.)***	***AR293***	***949***
CON EDISON SERVICE B EPA ID:: NYP004555900	***208 PROSPECT PL***	***SE 1/8 - 1/4 (0.217 mi.)***	***AR302***	***969***
CON EDISON EPA ID:: NYP004878544	206 PARK PL	SSE 1/8 - 1/4 (0.220 mi.)	AJ307	978
CON EDISON SERVICE B EPA ID:: NYP004327839	***207 PARK PL***	***SSE 1/8 - 1/4 (0.222 mi.)***	***AR308***	***980***
GOLDEN TOUCH CLEANER EPA ID:: NYD056268436	***326 FLATBUSH***	***S 1/8 - 1/4 (0.222 mi.)***	***AU312***	***991***
CON EDISON SERVICE B EPA ID:: NYP004330734	***131 ST JOHNS***	***SSW 1/8 - 1/4 (0.222 mi.)***	***313***	***1005***
CON EDISON SERVICE B EPA ID:: NYP004326666	***152 STERLING PL***	***S 1/8 - 1/4 (0.223 mi.)***	***AN316***	***1015***
CON EDISON SERVICE B EPA ID:: NYP004416103	222 ST MARKS AVE	SE 1/8 - 1/4 (0.226 mi.)	AQ323	1040
CON EDISON EPA ID:: NYP004742276	***330 FLATBUSH AVE***	***S 1/8 - 1/4 (0.227 mi.)***	***AU327***	***1045***
CON EDISON SERVICE B EPA ID:: NYP004330031	***160 STERLING PL***	***S 1/8 - 1/4 (0.228 mi.)***	***AN328***	***1047***
CITY GAS EPA ID:: NYU005001722	***524 VANDERBUILT AVE***	***E 1/8 - 1/4 (0.228 mi.)***	***AT332***	***1061***
CON EDISON SERVICE B	***VANDERBILT AVE & DEA***	***ESE 1/8 - 1/4 (0.229 mi.)***	***AT335***	***1068***

EPA ID:: NYP004434940				
CON EDISON MANHOLE 6 EPA ID:: NYP004148086	***VANDERBILT AVE & DEA***	***ESE 1/8 - 1/4 (0.229 mi.)***	***AT337***	***1072***
CON EDISON MANHOLE 6 EPA ID:: NYP004147435	***VANDERBILT AVE & DEA***	***ESE 1/8 - 1/4 (0.229 mi.)***	***AT338***	***1076***
CON EDISON MANHOLE 1 EPA ID:: NYP004218125	***VANDERBILT AVE & BER***	***ESE 1/8 - 1/4 (0.230 mi.)***	***AX339***	***1079***
CON EDISON MANHOLE 6 EPA ID:: NYP004141388	***BERGEN ST & VANDERBI***	***ESE 1/8 - 1/4 (0.230 mi.)***	***AX341***	***1089***
CON EDISON SERVICE B EPA ID:: NYP004330080	***218 PARK PL***	***SSE 1/8 - 1/4 (0.235 mi.)***	***348***	***1112***
CON EDISON MANHOLE: EPA ID:: NYP004268660	***VANDERBILT AVE & PAC***	***E 1/8 - 1/4 (0.236 mi.)***	***AT351***	***1118***
CON EDISON EPA ID:: NYP004806774	PACIFIC ST & VANDERB	E 1/8 - 1/4 (0.236 mi.)	AT352	1124
CON EDISON EPA ID:: NYP004785952	PACIFIC ST & VANDERB	E 1/8 - 1/4 (0.236 mi.)	AT354	1127
CON EDISON EPA ID:: NYP004734737	VANDERBILT AVE & PAC	E 1/8 - 1/4 (0.236 mi.)	AT359	1137
SEABOARD OUTDOOR ADV EPA ID:: NYR000024745	***651 BERGEN ST***	***ESE 1/8 - 1/4 (0.238 mi.)***	***AX360***	***1139***
CON EDISON SERVICE B EPA ID:: NYP004578571	***593 VANDERBILT AVE***	***ESE 1/8 - 1/4 (0.241 mi.)***	***AX364***	***1148***
CON ED-MH 1796 EPA ID:: NYP004006623	***F/O 585 VANDERBILT A***	***ESE 1/8 - 1/4 (0.242 mi.)***	***AT372***	***1162***
CON EDISON EPA ID:: NYP004750261	***227 PARK PL***	***SSE 1/8 - 1/4 (0.245 mi.)***	***AR377***	***1171***
CON EDISON SERVICE B EPA ID:: NYP004312914	***424 CARLTON AVE***	***NNE 1/8 - 1/4 (0.246 mi.)***	***AV381***	***1178***
CON EDISON SERVICE B EPA ID:: NYP004568390	VANDERBILT & ST MARK	SE 1/8 - 1/4 (0.246 mi.)	AQ384	1205
CON ED-MH 1794 EPA ID:: NYP000929364	***VANDERBILT AVE & ST***	***SE 1/8 - 1/4 (0.246 mi.)***	***AQ386***	***1209***
CON EDISON SERVICE B EPA ID:: NYP004565065	VANDERBILT & ST MARK	SE 1/8 - 1/4 (0.246 mi.)	AQ387	1215

Lower Elevation	Address	Direction / Distance	Map ID	Page
CON EDISON - MANHOLE EPA ID:: NYP004134409	***23 ST 6 AVE***	***NW 0 - 1/8 (0.031 mi.)***	***A26***	***94***
CONSOLIDATED EDISON EPA ID:: NYP004036836	24 E 6TH AVE	NW 0 - 1/8 (0.036 mi.)	G33	110
CON EDISON MANHOLE: EPA ID:: NYP004293171	***FLATBUSH AVE & BERGA***	***W 0 - 1/8 (0.040 mi.)***	***B50***	***148***
NEW YORK NEWS INC EPA ID:: NYD001525666	***700 PACIFIC ST***	***NE 0 - 1/8 (0.047 mi.)***	***E60***	***167***
CONSOLIDATED EDISON	698 PACIFIC ST	NE 0 - 1/8 (0.050 mi.)	I73	205

EPA ID:: NYP004037446				
AYDC PHASE II DEVELO	***666 PACIFIC ST***	***NNW 0 - 1/8 (0.051 mi.)***	***G77***	***212***
EPA ID:: NYD061051132				
AYDC PHASE II DEVELO	***666 PACIFIC ST***	***NNW 0 - 1/8 (0.051 mi.)***	***G79***	***230***
EPA ID:: NYD981082118				
AYDC INTERIM DEVELOP	***754 PACIFIC ST***	***ENE 0 - 1/8 (0.058 mi.)***	***E95***	***310***
EPA ID:: NYR000182253				
CON EDISON	***210 FLATBUSH AVE***	***W 0 - 1/8 (0.074 mi.)***	***H112***	***348***
EPA ID:: NYP004812711				
CON EDISON	PACIFIC ST & CARLTON	ENE 0 - 1/8 (0.082 mi.)	M120	371
EPA ID:: NYP004794079				
CON EDISON	***PACIFIC ST & CARLTON***	***ENE 0 - 1/8 (0.082 mi.)***	***M121***	***373***
EPA ID:: NYP004785960				
CON EDISON SB6644	200 FLATBUSH AVE	WNW 0 - 1/8 (0.089 mi.)	L131	390
EPA ID:: NYP005106523				
CON EDISON	196 FLATBUSH AVE	WNW 0 - 1/8 (0.094 mi.)	L139	408
EPA ID:: NYP004831000				
CON EDISON	445 BERGEN ST SB1819	W 0 - 1/8 (0.099 mi.)	L155	439
EPA ID:: NYP004724449				
CON EDISON	***445 BERGEN ST SB1819***	***W 0 - 1/8 (0.099 mi.)***	***L156***	***441***
EPA ID:: NYP004724431				
MERIT ATLANTIC	***740 ATLANTIC AVE***	***NE 0 - 1/8 (0.109 mi.)***	***T163***	***465***
EPA ID:: NYD982185985				
CON EDISON SERVICE B	***448 DEAN ST***	***WNW 0 - 1/8 (0.116 mi.)***	***L176***	***556***
EPA ID:: NYP004327904				
CON EDISON	446 DEAN ST	WNW 0 - 1/8 (0.120 mi.)	L182	589
EPA ID:: NYP004830994				
CON EDISON SERVICE B	***31 PROSPECT PL***	***WSW 0 - 1/8 (0.123 mi.)***	***Q191***	***607***
EPA ID:: NYP004327136				
NYC DEPT HOUSING PRE	***713-735 ATLANTIC AVE***	***NNE 0 - 1/8 (0.124 mi.)***	***P193***	***618***
EPA ID:: NYD987034469				
NYCDOT BRIDGE BIN 22	6TH AVE OVER LIRR AT	N 1/8 - 1/4 (0.127 mi.)	S199	644
EPA ID:: NY0000445569				
CON EDISON SERVICE B	***20 ST MARKS AVE***	***WSW 1/8 - 1/4 (0.129 mi.)***	***W203***	***688***
EPA ID:: NYP004326625				
CON EDISON SERVICE B	***32 5TH AVE & DEAN ST***	***WNW 1/8 - 1/4 (0.137 mi.)***	***Z211***	***721***
EPA ID:: NYP004346151				
CON EDISON SERVICE B	***15 PROSPECT PL***	***WSW 1/8 - 1/4 (0.145 mi.)***	***W221***	***740***
EPA ID:: NYP004349312				
CON EDISON SERVICE B	***5TH AVE & ST MARKS A***	***W 1/8 - 1/4 (0.160 mi.)***	***W240***	***803***
EPA ID:: NYP004330759				
VERIZON MANHOLE 12	PACIFIC ST & FLATBUS	NW 1/8 - 1/4 (0.164 mi.)	AF245	822
EPA ID:: NYP000959734				
CON EDISON	***409 BERGEN ST***	***WNW 1/8 - 1/4 (0.177 mi.)***	***Z262***	***857***
EPA ID:: NYP004737987				
CON EDISON MANHOLE:	***WARREN ST & 5TH AVE***	***WSW 1/8 - 1/4 (0.182 mi.)***	***AK267***	***870***

EPA ID:: NYP004442620				
CON EDISON	***405 BERGEN ST***	***WNW 1/8 - 1/4 (0.184 mi.)***	***AL274***	***885***
EPA ID:: NYP004826382				
CON EDISON SERVICE B	***28 PARK PL***	***WSW 1/8 - 1/4 (0.187 mi.)***	***AM278***	***893***
EPA ID:: NYP004330114				
PATHMARK 72619	***625 ATLANTIC AVE***	***NNW 1/8 - 1/4 (0.200 mi.)***	***AO286***	***923***
EPA ID:: NYR000109082				
NYCTA - 165 CENTRAL	***ATLANTIC AVE NEAR FL***	***NW 1/8 - 1/4 (0.215 mi.)***	***AS299***	***959***
EPA ID:: NYD982738817				
CON EDISON SERVICE B	***105 5TH AVE***	***WSW 1/8 - 1/4 (0.216 mi.)***	***AM300***	***965***
EPA ID:: NYP004434429				
CON EDISON	***107 ST MARKS PL***	***W 1/8 - 1/4 (0.223 mi.)***	***AW319***	***1021***
EPA ID:: NYP004737425				
CON EDISON SERVICE B	***398 BERGEN ST***	***W 1/8 - 1/4 (0.224 mi.)***	***AL320***	***1024***
EPA ID:: NYP004345187				
CON EDISON	140 FLATBUSH AVE	NW 1/8 - 1/4 (0.228 mi.)	AS329	1051
EPA ID:: NYP004833998				
CON EDISON	43 SAINT JOHNS PL	SW 1/8 - 1/4 (0.245 mi.)	BA379	1174
EPA ID:: NYP004779674				

ROD: Record of Decision. ROD documents mandate a permanent remedy at an NPL (Superfund) site containing technical and health information to aid the cleanup.

A review of the ROD list, as provided by EDR, and dated 09/19/2023 has revealed that there is 1 ROD site within approximately 1 mile of the target property.

Equal/Higher Elevation	Address	Direction / Distance	Map ID	Page
GOWANUS CANAL	***BUTLER ST (BETWEEN B***	***W 1/2 - 1 (0.647 mi.)***	***0***	***9***
EPA ID:: NYN000206222				

PFAS ECHO: Regulators and the public have expressed interest in knowing which regulated entities may be using PFAS. EPA has developed a dataset from various sources that show which industries may be handling PFAS. Approximately 120,000 facilities subject to federal environmental programs have operated or currently operate in industry sectors with processes that may involve handling and/or release of PFAS.

A review of the PFAS ECHO list, as provided by EDR, and dated 07/05/2023 has revealed that there is 1 PFAS ECHO site within approximately 0.25 miles of the target property.

Equal/Higher Elevation	Address	Direction / Distance	Map ID	Page
1121 LLC		E 0 - 1/8 (0.110 mi.)	O169	536

EXECUTIVE SUMMARY

NY DRYCLEANERS: A listing of all registered drycleaning facilities.

A review of the NY DRYCLEANERS list, as provided by EDR, and dated 06/08/2023 has revealed that there are 6 NY DRYCLEANERS sites within approximately 0.25 miles of the target property.

Equal/Higher Elevation	Address	Direction / Distance	Map ID	Page
EXCELLENTE CLEANERS Facility Id: 2-6103-00600	236 FLATBUSH AVENUE	WSW 0 - 1/8 (0.037 mi.)	B44	137
CINDERELLA CLEANERS Facility Id: 2-6103-00248	***248 FLATBUSH AVE***	***SW 0 - 1/8 (0.054 mi.)***	***F85***	***244***
G LAUNDRY Facility Id: 2-6103-00748	131 6TH AVENUE & SIX	SW 1/8 - 1/4 (0.173 mi.)	AH258	848
GOLDEN TOUCH CLEANER Facility Id: 2-6103-00522	326 FLATBUSH AVE	S 1/8 - 1/4 (0.222 mi.)	AU311	985
A & J FRENCH CLEANER Facility Id: 2-6103-00434	585 VANDERBILT AVENU	ESE 1/8 - 1/4 (0.242 mi.)	AT373	1166
FOUR SEASON CLEANERS Facility Id: 2-6103-00200	381 FLATBUSH AVE	SSE 1/8 - 1/4 (0.246 mi.)	AU382	1181

NY E DESIGNATION: Lots designation with an ?E? on the Zoning Maps of the City of New York for potential hazardous material contamination, air and/or noise quality impacts.

A review of the NY E DESIGNATION list, as provided by EDR, and dated 07/26/2023 has revealed that there are 6 NY E DESIGNATION sites within approximately 0.125 miles of the target property.

Equal/Higher Elevation	Address	Direction / Distance	Map ID	Page
LOT 77,TAXBLOCK 1137	597 BERGEN STREET	ESE 0 - 1/8 (0.118 mi.)	O179	586

Lower Elevation	Address	Direction / Distance	Map ID	Page
LOT 13,TAXBLOCK 1128	PACIFIC STREET	N 0 - 1/8 (0.041 mi.)	A52	153
LOT 4,TAXBLOCK 1128	25 6 AVENUE	NNW 0 - 1/8 (0.042 mi.)	G53	153
NEW YORK NEWS	***700 PACIFIC STREET***	***NE 0 - 1/8 (0.047 mi.)***	***E62***	***180***
LOT 9,TAXBLOCK 1128	670 PACIFIC STREET	NNW 0 - 1/8 (0.048 mi.)	G67	197
LOT 11,TAXBLOCK 1128	674 PACIFIC STREET	N 0 - 1/8 (0.048 mi.)	G68	197

NY MANIFEST: Manifest is a document that lists and tracks hazardous waste from the generator through transporters to a TSD facility.

A review of the NY MANIFEST list, as provided by EDR, and dated 12/31/2019 has revealed that there are 152 NY MANIFEST sites within approximately 0.25 miles of the target property.

Equal/Higher Elevation	Address	Direction / Distance	Map ID	Page
NYC POLICE DEPT 78TH EPA ID: NYR000062752	***65 6TH AVE***	***0 - 1/8 (0.000 mi.)***	***B2***	***38***
CON EDISON SERVICE B EPA ID: NYP004327193	***534 BERGEN ST***	***SSE 0 - 1/8 (0.002 mi.)***	***C10***	***67***
CON EDISON SERVICE B EPA ID: NYP004329538	***111 ST MARKS AVE***	***SSE 0 - 1/8 (0.024 mi.)***	***D19***	***81***
CON EDISON	FLATBUSH AVE & 6TH A	WSW 0 - 1/8 (0.026 mi.)	B21	86

EPA ID: NYP004658514				
CONSOLIDATED EDISON EPA ID: NYP004117255	FLATBUSH AVE & 6TH A	WSW 0 - 1/8 (0.026 mi.)	B22	88
CON EDISON EPA ID: NYP004623237	ST. MARKS AVE & FLAT	SW 0 - 1/8 (0.036 mi.)	F28	101
CON ED EPA ID: NYP004834475	SAINT MARKS AVE & FL	SW 0 - 1/8 (0.036 mi.)	F32	108
CON EDISON SERVICE B EPA ID: NYP004328407	***119 ST MARKS AVE***	***SSE 0 - 1/8 (0.036 mi.)***	***D35***	***112***
EXCELLENTE CLEANERS EPA ID: NYD986913788	***236 FLATBUSH AVE***	***WSW 0 - 1/8 (0.037 mi.)***	***B42***	***124***
CON ED EPA ID: NYP004761102	106 SAINT MARKS AVE	S 0 - 1/8 (0.043 mi.)	D54	154
CON EDISON SERVICE B EPA ID: NYP004325866 EPA ID: NYP005238981	***540 CARLTON AVE***	***ESE 0 - 1/8 (0.044 mi.)***	***E58***	***159***
CON EDISON SERVICE B EPA ID: NYP004327961	***554 CARLTON AVE***	***ESE 0 - 1/8 (0.044 mi.)***	***E59***	***163***
CON EDISON EPA ID: NYP004665279	78 ST MARKS AVE	SW 0 - 1/8 (0.049 mi.)	F69	198
CINDERELLA CLEANERS EPA ID: NYD980789564 EPA ID: NYP005173695	***248 FLATBUSH AVE***	***SW 0 - 1/8 (0.054 mi.)***	***F85***	***244***
CON EDISON EPA ID: NYP004793386	578 CARLTON AVE	SE 0 - 1/8 (0.058 mi.)	D98	322
CON EDISON EPA ID: NYP004850828	133 ST MARK AVE	SSE 0 - 1/8 (0.062 mi.)	D103	327
CONSOLIDATED EDISON EPA ID: NYP004139952	BERGEN ST 401 W OF C	SE 0 - 1/8 (0.062 mi.)	K105	331
PACIFIC PARK B14 EPA ID: NYR000215640	***535 CARLTON AVE***	***E 0 - 1/8 (0.079 mi.)***	***M114***	***351***
CON EDISON EPA ID: NYP004628046	129 PROSPECT PL	S 0 - 1/8 (0.087 mi.)	N129	388
CON EDISON - SERVICE EPA ID: NYP004973630	499 CARLTON AVE	ENE 0 - 1/8 (0.089 mi.)	M130	389
CON EDISON EPA ID: NYP004580981	131 PROSPECT PL	S 0 - 1/8 (0.089 mi.)	N132	392
ATLANTIC YARDS SURFA EPA ID: NYR000196485	***583 DEAN ST***	***E 0 - 1/8 (0.094 mi.)***	***M143***	***414***
CON EDISON EPA ID: NYP004688255	592 DEAN ST	ESE 0 - 1/8 (0.094 mi.)	O144	419
NYCDEP EPA ID: NYP010001055	585 DEAN ST	E 0 - 1/8 (0.098 mi.)	M149	430
CON EDISON EPA ID: NYP004767810	92 PROSPECT PL	SSW 0 - 1/8 (0.098 mi.)	R150	432
CON EDISON SERVICE B EPA ID: NYP004353793	***82 PROSPECT PK SW***	***SW 0 - 1/8 (0.099 mi.)***	***R159***	***446***
1121 LLC	***594 DEAN ST***	***ESE 0 - 1/8 (0.106 mi.)***	***O161***	***457***

EPA ID: NYR000213546 EPA ID: NYP004800344				
CON EDISON SERVICE B EPA ID: NYP004325759	***315 FLATBUSH AVE***	***S 0 - 1/8 (0.114 mi.)***	***N175***	***552***
ULANO CORP EPA ID: NYD001725878	***601 BERGEN ST.***	***ESE 1/8 - 1/4 (0.128 mi.)***	***O201***	***662***
CON EDISON SERVICE B EPA ID: NYP004327615	***159 PROSPECT PL***	***SSE 1/8 - 1/4 (0.132 mi.)***	***Y206***	***699***
NYCTA - 7TH AVENUE B EPA ID: NYD986994051	***7TH AVE & FLATBUSH A***	***S 1/8 - 1/4 (0.132 mi.)***	***N207***	***702***
CON EDISON MANHOLE 2 EPA ID: NYP004143202	***FLATBUSH AVE & 7TH A***	***S 1/8 - 1/4 (0.134 mi.)***	***X209***	***709***
CON EDISON - MH MH26 EPA ID: NYP004152872 EPA ID: NYP004114864	***FLATBUSH AVE & 7TH A***	***S 1/8 - 1/4 (0.134 mi.)***	***X210***	***714***
CON EDISON EPA ID: NYP004738563	628 CARLTON AVE	S 1/8 - 1/4 (0.137 mi.)	AA214	728
CON EDISON EPA ID: NYP004729075	67 PARK PL	SW 1/8 - 1/4 (0.140 mi.)	AB219	737
CON EDISON SERVICE B EPA ID: NYP004342325	***120 PARK PL***	***SSW 1/8 - 1/4 (0.149 mi.)***	***X222***	***743***
NYCTA-7TH AVENUE SUB EPA ID: NYP000934497 EPA ID: NYD000934497	***7TH AVENUE & PARK PL***	***S 1/8 - 1/4 (0.152 mi.)***	***X223***	***746***
MTA NYCT - 7TH AVENU EPA ID: NYR000056200	***7TH AVE & PARK PL***	***S 1/8 - 1/4 (0.152 mi.)***	***X224***	***751***
CON EDISON EPA ID: NYP004580791	611 BERGEN ST	ESE 1/8 - 1/4 (0.154 mi.)	AC225	758
CON EDISON EPA ID: NYP004527610	634 DEAN ST	ESE 1/8 - 1/4 (0.156 mi.)	AC227	760
NYC DEPT OF EDUCATIO EPA ID: NY0000304741	***62 PARK PL***	***SW 1/8 - 1/4 (0.156 mi.)***	***AB229***	***764***
CON ED EPA ID: NYP004424892	FO 170 PROSPECT PL	SSE 1/8 - 1/4 (0.158 mi.)	Y233	779
CON EDISON EPA ID: NYP004572715	613 BERGEN ST	ESE 1/8 - 1/4 (0.159 mi.)	AC236	795
NYNEX SUB SURFACE EPA ID: NYP000924084	FLATBUSH AVE & PARK	S 1/8 - 1/4 (0.163 mi.)	AA242	807
WARD BREAD BUILDING EPA ID: NYR000155226	***800 PACIFIC ST***	***E 1/8 - 1/4 (0.164 mi.)***	***AE243***	***808***
CON EDISON SERVICE B EPA ID: NYP004424909	***174 PROSPECT PL***	***SSE 1/8 - 1/4 (0.165 mi.)***	***Y246***	***824***
CON EDISON EPA ID: NYP004619995	85 STERLING PL	SSW 1/8 - 1/4 (0.170 mi.)	AH252	835
CON EDISON SERVICE B EPA ID: NYP004334785	***85 STERLING PL***	***SSW 1/8 - 1/4 (0.170 mi.)***	***AH253***	***836***
MTA NYCT - 7TH AVENU	***PARK PL & CARLTON AV***	***S 1/8 - 1/4 (0.171 mi.)***	***AA256***	***842***

EPA ID: NYR000194373				
CON EDISON SERVICE B EPA ID: NYP004334694	***111 STERLING PL***	***SSW 1/8 - 1/4 (0.176 mi.)***	***AH259***	***848***
CON EDISON - SERVICE EPA ID: NYP004327672	***181 PARK PL***	***SSE 1/8 - 1/4 (0.182 mi.)***	***AJ266***	***866***
CON EDISON EPA ID: NYP004326369	***312 FLATBUSH AVE***	***S 1/8 - 1/4 (0.183 mi.)***	***AA268***	***873***
CON ED EPA ID: NYP004832446	648 DEAN STREET OPP	ESE 1/8 - 1/4 (0.184 mi.)	AC270	879
CON EDISON SERVICE B EPA ID: NYP004329850	***15 7TH AVE***	***S 1/8 - 1/4 (0.188 mi.)***	***AN279***	***896***
CON EDISON SERVICE B EPA ID: NYP004342200	***98 STERLING PL***	***SSW 1/8 - 1/4 (0.192 mi.)***	***AH281***	***905***
CON EDISON EPA ID: NYP004699310	182 PARK PL	SSE 1/8 - 1/4 (0.197 mi.)	AJ284	912
CON EDISON SERVICE B EPA ID: NYP004327755	***195 PARK PL***	***SSE 1/8 - 1/4 (0.200 mi.)***	***AJ287***	***929***
NYC DEPT OF ED - PUB EPA ID: NYR000173963	***510 CLERMONT AVE***	***ENE 1/8 - 1/4 (0.201 mi.)***	***AI289***	***936***
CON EDISON SERVICE B EPA ID: NYP004328431	***200 PROSPECT PL***	***SE 1/8 - 1/4 (0.204 mi.)***	***AR293***	***949***
CON EDISON EPA ID: NYP004625487	OPP 446 CARLTON AV	NNE 1/8 - 1/4 (0.204 mi.)	AD296	956
CON EDISON - MANHOLE EPA ID: NYP004998385	172 S OXFORD ST	N 1/8 - 1/4 (0.206 mi.)	AP297	957
CON EDISON EPA ID: NYP004555900	208 PROSPECT PL	SE 1/8 - 1/4 (0.217 mi.)	AR303	972
CON EDISON SERVICE B EPA ID: NYP004327839	***207 PARK PL***	***SSE 1/8 - 1/4 (0.222 mi.)***	***AR308***	***980***
CON EDISON EPA ID: NYP004415751	213 PROSPECT PL	SE 1/8 - 1/4 (0.222 mi.)	AR310	984
GOLDEN TOUCH CLEANER EPA ID: NYD056268436	***326 FLATBUSH***	***S 1/8 - 1/4 (0.222 mi.)***	***AU312***	***991***
CON EDISON SERVICE B EPA ID: NYP004330734	***131 ST JOHNS***	***SSW 1/8 - 1/4 (0.222 mi.)***	***313***	***1005***
CON EDISON SERVICE B EPA ID: NYP004326666	***152 STERLING PL***	***S 1/8 - 1/4 (0.223 mi.)***	***AN316***	***1015***
CON EDISON EPA ID: NYP004416103	222 ST MARKS AVE	SE 1/8 - 1/4 (0.226 mi.)	AQ322	1038
CON EDISON - MANHOLE EPA ID: NYP005182555	153 6TH AVE	SSW 1/8 - 1/4 (0.226 mi.)	324	1042
CON EDISON EPA ID: NYP004742276	330 FLATBUSH AVE	S 1/8 - 1/4 (0.227 mi.)	AU326	1044
CON EDISON SERVICE B EPA ID: NYP004330031	***160 STERLING PL***	***S 1/8 - 1/4 (0.228 mi.)***	***AN328***	***1047***
CONSOLIDATED EDISON	DEAN & VANDERBILT	ESE 1/8 - 1/4 (0.229 mi.)	AT333	1066

EPA ID: NYP004125639				
NYNEX EPA ID: NYP000927913	VANDERBILT AVE & DEA	ESE 1/8 - 1/4 (0.229 mi.)	AT334	1067
CON EDISON SERVICE B EPA ID: NYP004434940	***VANDERBILT AVE & DEA***	***ESE 1/8 - 1/4 (0.229 mi.)***	***AT335***	***1068***
CON EDISON - MANHOLE EPA ID: NYP004944292	VANDERBILT AVE & DEA	ESE 1/8 - 1/4 (0.229 mi.)	AT336	1072
CON EDISON MANHOLE 6 EPA ID: NYP004148086	***VANDERBILT AVE & DEA***	***ESE 1/8 - 1/4 (0.229 mi.)***	***AT337***	***1072***
CON EDISON MANHOLE 6 EPA ID: NYP004147435	***VANDERBILT AVE & DEA***	***ESE 1/8 - 1/4 (0.229 mi.)***	***AT338***	***1076***
CON EDISON MANHOLE 1 EPA ID: NYP004218125	***VANDERBILT AVE & BER***	***ESE 1/8 - 1/4 (0.230 mi.)***	***AX339***	***1079***
CON EDISON MANHOLE 6 EPA ID: NYP004141388	***BERGEN ST & VANDERBI***	***ESE 1/8 - 1/4 (0.230 mi.)***	***AX341***	***1089***
NYNEX EPA ID: NYP000915330	VANDERBILT AVE & BER	ESE 1/8 - 1/4 (0.230 mi.)	AX342	1093
CON EDISON EPA ID: NYP004652335	BERGEN ST & VANDERBI	ESE 1/8 - 1/4 (0.230 mi.)	AX343	1094
NYNEX EPA ID: NYP000927921	VANDERBILT AVE & BER	ESE 1/8 - 1/4 (0.230 mi.)	AX344	1096
CON EDISON EPA ID: NYP004599502	217 ST MARKS	SE 1/8 - 1/4 (0.235 mi.)	AQ346	1108
CON EDISON SERVICE B EPA ID: NYP004330080	***218 PARK PL***	***SSE 1/8 - 1/4 (0.235 mi.)***	***348***	***1112***
CON EDISON MANHOLE: EPA ID: NYP004734737 EPA ID: NYP004734745 EPA ID: NYP004268660	***VANDERBILT AVE & PAC***	***E 1/8 - 1/4 (0.236 mi.)***	***AT351***	***1118***
CON EDISON EPA ID: NYP004715835	PACIFIC ST & VANDERB	E 1/8 - 1/4 (0.236 mi.)	AT358	1136
SEABOARD OUTDOOR ADV EPA ID: NYR000024745	***651 BERGEN ST***	***ESE 1/8 - 1/4 (0.238 mi.)***	***AX360***	***1139***
CON EDISON EPA ID: NYP004578571	593 VANDERBILT AVE	ESE 1/8 - 1/4 (0.241 mi.)	AX365	1150
SOUTH PORTALND LLC - EPA ID: NYR000252759	142-150 SOUTH PORTLA	NNW 1/8 - 1/4 (0.241 mi.)	AP367	1154
CON ED-MH 1796 EPA ID: NYP004006623	***F/O 585 VANDERBILT A***	***ESE 1/8 - 1/4 (0.242 mi.)***	***AT372***	***1162***
CON EDISON EPA ID: NYP004406039	OPP 575 VANDERBILT A	E 1/8 - 1/4 (0.243 mi.)	AT374	1167
CON EDISON EPA ID: NYP004750261	227 PARK PL	SSE 1/8 - 1/4 (0.245 mi.)	AR376	1169
CON EDISON SERVICE B EPA ID: NYP004312914	***424 CARLTON AVE***	***NNE 1/8 - 1/4 (0.246 mi.)***	***AV381***	***1178***
FOUR SEASONS CLEANER EPA ID: NYD084082965	***381 FLATBUSH AVE***	***SSE 1/8 - 1/4 (0.246 mi.)***	***AU383***	***1189***
CON EDISON	VANDERBILT & ST MARK	SE 1/8 - 1/4 (0.246 mi.)	AQ385	1208

EPA ID: NYP004565065				
CON ED-MH 1794 EPA ID: NYP000929364	***VANDERBILT AVE & ST***	***SE 1/8 - 1/4 (0.246 mi.)***	***AQ386***	***1209***
MARTINEZ SERVICE STA EPA ID: NYD986992022	***514-16 VANDERBILT AV***	***ENE 1/8 - 1/4 (0.246 mi.)***	***AY388***	***1217***
CON EDISON EPA ID: NYP004636098	603 VANDERBILT AVE	ESE 1/8 - 1/4 (0.248 mi.)	AX389	1227
CONSOLIDATED EDISON EPA ID: NYP004184586	FLATBUSH AVE & STERL	SSE 1/8 - 1/4 (0.248 mi.)	AU390	1229

Lower Elevation	**Address**	**Direction / Distance**	**Map ID**	**Page**
CON EDISON - MANHOLE EPA ID: NYP005048976	521 DEAN ST	NNE 0 - 1/8 (0.016 mi.)	A15	76
CON EDISON - MANHOLE EPA ID: NYP004134409	***23 ST 6 AVE***	***NW 0 - 1/8 (0.031 mi.)***	***A26***	***94***
MTA NYCT - BERGEN ST EPA ID: NYR000169516	***BERGEN ST & FLATBUSH***	***W 0 - 1/8 (0.040 mi.)***	***B49***	***144***
CON EDISON MANHOLE: EPA ID: NYP004293171	***FLATBUSH AVE & BERGA***	***W 0 - 1/8 (0.040 mi.)***	***B50***	***148***
CONSOLIDATED EDISON EPA ID: NYP004256624	FLATBUSH AVE & BERGE	W 0 - 1/8 (0.040 mi.)	B51	151
NEW YORK NEWS EPA ID: NYD001525666	***700 PACIFIC STREET***	***NE 0 - 1/8 (0.047 mi.)***	***E62***	***180***
CONSOLIDATED EDISON EPA ID: NYP004118717	718 PACIFIC ST TM 11	NE 0 - 1/8 (0.050 mi.)	E71	201
CON EDISON - VAULT S EPA ID: NYP004966479	***698 PACIFIC ST***	***NE 0 - 1/8 (0.050 mi.)***	***I74***	***207***
CON EDISON EPA ID: NYP004698270	684 PACIFIC ST	NNE 0 - 1/8 (0.050 mi.)	I75	210
AYDC PHASE II DEVELO EPA ID: NYD061051132	***666 PACIFIC ST***	***NNW 0 - 1/8 (0.051 mi.)***	***G77***	***212***
CON EDISON - SERVICE EPA ID: NYP004362703	***225 FLATBUSH AVE***	***W 0 - 1/8 (0.056 mi.)***	***H89***	***294***
CON EDISON - SERVICE EPA ID: NYP004327078	***752 PACIFIC ST***	***ENE 0 - 1/8 (0.057 mi.)***	***E93***	***302***
AYDC INTERIM DEVELOP EPA ID: NYR000182253	***754 PACIFIC ST***	***ENE 0 - 1/8 (0.058 mi.)***	***E95***	***310***
B2 AT ATLANTIC YARDS EPA ID: NYR000201376	***461 DEAN ST***	***WNW 0 - 1/8 (0.071 mi.)***	***L109***	***340***
CON EDISON EPA ID: NYP004812711	210 FLATBUSH AVE	W 0 - 1/8 (0.074 mi.)	H111	346
CON EDISON EPA ID: NYP004715843	PACIFIC ST & CARLTON	ENE 0 - 1/8 (0.082 mi.)	M117	366
CON EDISON EPA ID: NYP004715736 EPA ID: NYP004785960	PACIFIC ST & CARLTON	ENE 0 - 1/8 (0.082 mi.)	M126	381

EPA ID: NYP004794079				
CONSOLIDATED EDISON EPA ID: NYP004256723	DEAN ST & FLATBUSH A	WNW 0 - 1/8 (0.091 mi.)	L135	403
CON EDISON EPA ID: NYP004724431	445 BERGEN ST SB1819	W 0 - 1/8 (0.099 mi.)	L152	435
CON EDISON EPA ID: NYP004724449	445 BERGEN ST SB1819	W 0 - 1/8 (0.099 mi.)	L157	444
MERIT ATLANTIC EPA ID: NYD982185985	***740 ATLANTIC AVE***	***NE 0 - 1/8 (0.109 mi.)***	***T163***	***465***
BARCLAYS CENTER AT A EPA ID: NYR000173948	***620 ATLANTIC AVENUE***	***NW 0 - 1/8 (0.109 mi.)***	***U168***	***524***
CON EDISON SERVICE B EPA ID: NYP004327904	***448 DEAN ST***	***WNW 0 - 1/8 (0.116 mi.)***	***L176***	***556***
195 FLATBUSH AVENUE EPA ID: NYD986962744	***195 FLATBUSH AVENUE***	***WNW 0 - 1/8 (0.116 mi.)***	***L177***	***559***
CON ED EPA ID: NYP004830994	446 DEAN ST	WNW 0 - 1/8 (0.120 mi.)	L181	588
NYCDOT BRIDGE BIN 22 EPA ID: NY0000445551	***CARLTON AVE***	***ENE 0 - 1/8 (0.123 mi.)***	***T189***	***599***
CON EDISON SERVICE B EPA ID: NYP004327136	***31 PROSPECT PL***	***WSW 0 - 1/8 (0.123 mi.)***	***Q191***	***607***
NYC DEPT HOUSING PRE EPA ID: NYD987034469	***713-735 ATLANTIC AVE***	***NNE 0 - 1/8 (0.124 mi.)***	***P193***	***618***
CON EDISON SERVICE B EPA ID: NYP004326625	***20 ST MARKS AVE***	***WSW 1/8 - 1/4 (0.129 mi.)***	***W203***	***688***
CON EDISON SERVICE B EPA ID: NYP004346151	***32 5TH AVE & DEAN ST***	***WNW 1/8 - 1/4 (0.137 mi.)***	***Z211***	***721***
MTA NYCT - FLATBUSH EPA ID: NYR000224790	5TH AVE & DEAN ST	WNW 1/8 - 1/4 (0.137 mi.)	Z213	727
CON EDISON SERVICE B EPA ID: NYP004349312	***15 PROSPECT PL***	***WSW 1/8 - 1/4 (0.145 mi.)***	***W221***	***740***
CON EDISON - SERVICE EPA ID: NYP005000054	202 S OXFORD ST	N 1/8 - 1/4 (0.156 mi.)	226	759
CON EDISON EPA ID: NYP004721411	5TH AVE & ST MARKS A	W 1/8 - 1/4 (0.160 mi.)	W239	801
CON EDISON SERVICE B EPA ID: NYP004330759	***5TH AVE & ST MARKS A***	***W 1/8 - 1/4 (0.160 mi.)***	***W240***	***803***
CON EDISON EPA ID: NYP004346346	66 5TH AVE	W 1/8 - 1/4 (0.168 mi.)	AG249	831
CON EDISON EPA ID: NYP004720702	68 5 AV	W 1/8 - 1/4 (0.169 mi.)	AG250	833
CON EDISON - SERVICE EPA ID: NYP004737987 EPA ID: NYP004994230	409 BERGEN ST	WNW 1/8 - 1/4 (0.177 mi.)	Z263	861
CON EDISON MANHOLE: EPA ID: NYP004442620	***WARREN ST & 5TH AVE***	***WSW 1/8 - 1/4 (0.182 mi.)***	***AK267***	***870***
CON EDISON	405 BERGEN ST	WNW 1/8 - 1/4 (0.184 mi.)	AL273	883

EPA ID: NYP004826382				
CON EDISON EPA ID: NYP004491767	11-19 PARK PL	WSW 1/8 - 1/4 (0.186 mi.)	AK276	889
CON EDISON SERVICE B EPA ID: NYP004330114	***28 PARK PL***	***WSW 1/8 - 1/4 (0.187 mi.)***	***AM278***	***893***
STOP & SHOP SUPERMAR EPA ID: NYR000109082	625 ATLANTIC AVE	NNW 1/8 - 1/4 (0.200 mi.)	AO285	914
CON EDISON EPA ID: NYP004579819	410 BERGEN ST	W 1/8 - 1/4 (0.203 mi.)	AG291	943
CON EDISON EPA ID: NYP004712196	96 5TH AV	WSW 1/8 - 1/4 (0.204 mi.)	AK294	952
CON EDISON EPA ID: NYP004712188	104 5TH AV	WSW 1/8 - 1/4 (0.214 mi.)	AK298	958
NYCTA - 165 CENTRAL EPA ID: NYD982738817	***ATLANTIC AVE NEAR FL***	***NW 1/8 - 1/4 (0.215 mi.)***	***AS299***	***959***
CON EDISON SERVICE B EPA ID: NYP004434429	***105 5TH AVE***	***WSW 1/8 - 1/4 (0.216 mi.)***	***AM300***	***965***
CON EDISON EPA ID: NYP004686812	105 5 AV	WSW 1/8 - 1/4 (0.216 mi.)	AM301	968
CON EDISON EPA ID: NYP004737425	107 ST MARKS PL	W 1/8 - 1/4 (0.223 mi.)	AW317	1019
CON EDISON SERVICE B EPA ID: NYP004345187	***398 BERGEN ST***	***W 1/8 - 1/4 (0.224 mi.)***	***AL320***	***1024***
CON EDISON EPA ID: NYP004833998	140 FLATBUSH AVE	NW 1/8 - 1/4 (0.228 mi.)	AS330	1053
CON EDISON EPA ID: NYP004779674	43 SAINT JOHNS PL	SW 1/8 - 1/4 (0.245 mi.)	BA378	1173

PA MANIFEST: Hazardous waste manifest information.

A review of the PA MANIFEST list, as provided by EDR, and dated 06/30/2018 has revealed that there are 7 PA MANIFEST sites within approximately 0.25 miles of the target property.

Equal/Higher Elevation	Address	Direction / Distance	Map ID	Page
CONSOLIDATED EDISON Generator EPA Id: NYP005144829	470 CARLTON AVE	NE 1/8 - 1/4 (0.162 mi.)	AD241	806
CONSOLIDATED EDISON Generator EPA Id: NYP005142849	PARK RD & CARLTON AV	S 1/8 - 1/4 (0.171 mi.)	AA255	841
CON EDISON - PROSPEC Generator EPA Id: NYP004415451	213 PROSPECT PL ACE	SE 1/8 - 1/4 (0.222 mi.)	AR309	983

Lower Elevation	Address	Direction / Distance	Map ID	Page
CON EDISON - PACIFIC Generator EPA Id: NYP005041710	670 PACIFIC ST	NNW 0 - 1/8 (0.048 mi.)	G64	192
CONSOLIDATED EDISON Generator EPA Id: NYP005046349	670 PACIFIC ST	NNW 0 - 1/8 (0.048 mi.)	G65	193
CON EDISON - DEAN ST	461 DEAN STREET	WNW 0 - 1/8 (0.071 mi.)	L110	346

Generator EPA Id: NYD005055090				
CON EDISON - 5TH AVE Generator EPA Id: NYP004720702	68 5TH AVE	W 1/8 - 1/4 (0.169 mi.)	AG251	834

NJ MANIFEST: Hazardous waste manifest information.

A review of the NJ MANIFEST list, as provided by EDR, and dated 12/31/2018 has revealed that there are 35 NJ MANIFEST sites within approximately 0.25 miles of the target property.

Equal/Higher Elevation	Address	Direction / Distance	Map ID	Page
CON EDISON EPA Id: NYP004834475	SAINT MARKS AVE & FL	SW 0 - 1/8 (0.036 mi.)	F27	100
CON EDISON EPA Id: NYP004761102	106 SAINT MARKS AVE	S 0 - 1/8 (0.043 mi.)	D55	155
CON EDISON EPA Id: NYP004793386	578 CARLTON AVE	SE 0 - 1/8 (0.058 mi.)	D97	320
PACIFIC PARK B14 EPA Id: NYR000215640	535 CARLTON AVE	E 0 - 1/8 (0.079 mi.)	M115	364
ATLANTIC YARDS SURFA EPA Id: NYR000196485	583 DEAN ST	E 0 - 1/8 (0.094 mi.)	M142	413
CON EDISON EPA Id: NYP004738563	628 CARLTON AVE	S 1/8 - 1/4 (0.137 mi.)	AA216	732
CON EDISON EPA Id: NYP004729075	67 PARK PL	SW 1/8 - 1/4 (0.140 mi.)	AB217	733
MTA NYCT - 7TH AVENU EPA Id: NYR000056200	***7TH AVE & PARK PL***	***S 1/8 - 1/4 (0.152 mi.)***	***X224***	***751***
NYC DEPT OF EDUCATIO EPA Id: NY0000304741	62 PARK PL	SW 1/8 - 1/4 (0.156 mi.)	AB231	775
MTA NYCT - 7TH AVENU EPA Id: NYR000194373	PARK PL & CARLTON AV	S 1/8 - 1/4 (0.171 mi.)	AA254	840
CON EDISON EPA Id: NYP004832446	648 DEAN STREET OPP	ESE 1/8 - 1/4 (0.184 mi.)	AC269	877
NYC DEPT OF ED - PUB EPA Id: NYR000173963	***510 CLERMONT AVE***	***ENE 1/8 - 1/4 (0.201 mi.)***	***AI289***	***936***
CON EDISON EPA Id: NYP004878544	206 PARK PL	SSE 1/8 - 1/4 (0.220 mi.)	AJ306	976
CON EDISON EPA Id: NYP004734737	VANDERBILT AVE & PAC	E 1/8 - 1/4 (0.236 mi.)	AT349	1116
CON EDISON MANHOLE: EPA Id: NYP004268660	VANDERBILT AVE & PAC	E 1/8 - 1/4 (0.236 mi.)	AT350	1117
CON EDISON EPA Id: NYP004785952	PACIFIC ST & VANDERB	E 1/8 - 1/4 (0.236 mi.)	AT353	1126
CON EDISON - MANHOLE EPA Id: NYP004715835	PACIFIC ST & VANDERB	E 1/8 - 1/4 (0.236 mi.)	AT356	1132
CON EDISON EPA Id: NYP004750261	227 PARK PL	SSE 1/8 - 1/4 (0.245 mi.)	AR375	1168

Lower Elevation	Address	Direction / Distance	Map ID	Page
AYDC PHASE II DEVELO	666 PACIFIC ST	NNW 0 - 1/8 (0.051 mi.)	G78	226

EPA Id: NYD061051132				
CON EDISON EPA Id: NYP004812711	210 FLATBUSH AVE	W 0 - 1/8 (0.074 mi.)	H113	350
CON EDISON EPA Id: NYP004794079	PACIFIC ST & CARLTON	ENE 0 - 1/8 (0.082 mi.)	M118	367
CON EDISON - MANHOLE EPA Id: NYP004715736	PACIFIC ST & CARLTON	ENE 0 - 1/8 (0.082 mi.)	M122	375
CON EDISON - MANHOLE EPA Id: NYP004715843	PACIFIC ST & CARLTON	ENE 0 - 1/8 (0.082 mi.)	M123	376
CON EDISON EPA Id: NYP004785960	PACIFIC ST & CARLTON	ENE 0 - 1/8 (0.082 mi.)	M125	380
CON EDISON EPA Id: NYP004831000	196 FLATBUSH AVE	WNW 0 - 1/8 (0.094 mi.)	L140	410
CON EDISON EPA Id: NYP004724431	445 BERGEN ST SB1819	W 0 - 1/8 (0.099 mi.)	L153	437
CON EDISON EPA Id: NYP004724449	445 BERGEN ST SB1819	W 0 - 1/8 (0.099 mi.)	L154	438
BARCLAYS CENTER AT A EPA Id: NYR000173948	***620 ATLANTIC AVENUE***	***NW 0 - 1/8 (0.109 mi.)***	***U167***	***497***
CON EDISON EPA Id: NYP004830994	446 DEAN ST	WNW 0 - 1/8 (0.120 mi.)	L183	591
NYCDOT BRIDGE BIN 22 EPA Id: NY0000445551	***CARLTON AVE***	***ENE 0 - 1/8 (0.123 mi.)***	***T189***	***599***
CON EDISON SERVICE B EPA Id: NYP004349312	15 PROSPECT PL	WSW 1/8 - 1/4 (0.145 mi.)	W220	738
CON EDISON EPA Id: NYP004737987	409 BERGEN ST	WNW 1/8 - 1/4 (0.177 mi.)	Z261	856
CON EDISON EPA Id: NYP004826382	405 BERGEN ST	WNW 1/8 - 1/4 (0.184 mi.)	AL272	882
CON EDISON EPA Id: NYP004737425	107 ST MARKS PL	W 1/8 - 1/4 (0.223 mi.)	AW318	1020
CON EDISON EPA Id: NYP004779674	43 SAINT JOHNS PL	SW 1/8 - 1/4 (0.245 mi.)	BA380	1176

NY NYC OER: Properties remediated under OER's oversight, both in the E-Designation program and the NYC Voluntary Cleanup Program. Includes sites completed and in progress.

A review of the NY NYC OER list, as provided by EDR, and dated 06/04/2023 has revealed that there are 73 NY NYC OER sites within approximately 1 mile of the target property.

Equal/Higher Elevation	Address	Direction / Distance	Map ID	Page
550 VANDERBILT AVE (	540 VANDERBILT AVENU	E 1/8 - 1/4 (0.218 mi.)	AT305	976
142-150 SOUTH PORTLA	142-150 SOUTH PORTLA	NNW 1/8 - 1/4 (0.241 mi.)	AP370	1158
CON EDISON	***840 ATLANTIC AVE***	***E 1/4 - 1/2 (0.254 mi.)***	***AY394***	***1247***
LOT 26,TAXBLOCK 2009	***810 FULTON STREET***	***NE 1/4 - 1/2 (0.274 mi.)***	***398***	***1308***
840 FULTON LLC - C/O	***840 FULTON ST***	***ENE 1/4 - 1/2 (0.294 mi.)***	***BC401***	***1318***
829 ATLANTIC AVENUE	829 ATLANTIC AVENUE	E 1/4 - 1/2 (0.307 mi.)	BE408	1333
VERIZON NEW YORK INC	***547 CLINTON AVENUE***	***E 1/4 - 1/2 (0.310 mi.)***	***BE411***	***1335***
LOT 30,TAXBLOCK 2011	***882 FULTON STREET***	***ENE 1/4 - 1/2 (0.350 mi.)***	***BH422***	***1372***

EXECUTIVE SUMMARY

Equal/Higher Elevation	Address	Direction / Distance	Map ID	Page
531 WAVERLY AVENUE	531 WAVERLY AVENUE	ENE 1/4 - 1/2 (0.363 mi.)	BI428	1385
LOT 62,TAXBLOCK 2012	***596 WASHINGTON AVENU***	***E 1/4 - 1/2 (0.392 mi.)***	***BK436***	***1394***
LOT 64,TAXBLOCK 2018	***911 ATLANTIC AVENUE***	***E 1/2 - 1 (0.502 mi.)***	***BV473***	***1476***
767 BERGEN STREET -	767 BERGEN STREET	ESE 1/2 - 1 (0.515 mi.)	474	1477
925 ATLANTIC AVENUE	925 ATLANTIC AVENUE	E 1/2 - 1 (0.530 mi.)	BV476	1479
LOT 56,TAXBLOCK 2018	***929 ATLANTIC AVENUE***	***E 1/2 - 1 (0.541 mi.)***	***BV477***	***1479***
527 GRAND AVENUE	527 GRAND AVENUE	ESE 1/2 - 1 (0.566 mi.)	BX480	1482
979 PACIFIC STREET	979 PACIFIC STREET	E 1/2 - 1 (0.573 mi.)	BX481	1483
1019-1033 FULTON STR	1033 FULTON STREET	E 1/2 - 1 (0.609 mi.)	CB488	1495
LOT 80,TAXBLOCK 2019	***963 ATLANTIC AVENUE***	***E 1/2 - 1 (0.611 mi.)***	***489***	***1496***
1035 FULTON STREET	1035 FULTON STREET	E 1/2 - 1 (0.617 mi.)	CB491	1498
1043 FULTON STREET	***1045 FULTON STREET***	***E 1/2 - 1 (0.643 mi.)***	***CB499***	***1514***
CON EDISON	***1010 PACIFIC ST***	***E 1/2 - 1 (0.670 mi.)***	***501***	***1519***
1007 ATLANTIC AVENUE	***1007 ATLANTIC AVE***	***E 1/2 - 1 (0.701 mi.)***	***504***	***1533***
LOT 12,TAXBLOCK 2016	***1068 FULTON STREET***	***E 1/2 - 1 (0.740 mi.)***	***506***	***1548***
1100-1106 FULTON STR	1106 FULTON STREET	E 1/2 - 1 (0.817 mi.)	509	1554
EXXON DIV OF CFI #70	***140 VANDERBILT AVE***	***N 1/2 - 1 (0.853 mi.)***	***514***	***1592***
DEAN FRANKLIN APARTM	***608 FRANKLIN AVE***	***ESE 1/2 - 1 (0.905 mi.)***	***CG519***	***1607***
1146 FULTON STREET	1146 FULTON STREET	E 1/2 - 1 (0.906 mi.)	520	1617
945 BERGEN STREET LL	***945 BERGEN ST***	***ESE 1/2 - 1 (0.919 mi.)***	***CG524***	***1619***
583 FRANKLIN AVENUE	583 FRANKLIN AVENUE	E 1/2 - 1 (0.923 mi.)	525	1628
705 FRANKLIN AVENUE	705 FRANKLIN AVENUE	ESE 1/2 - 1 (0.938 mi.)	526	1628
1104-1106 BEDFORD AV	1104 BEDFORD AVENUE	ENE 1/2 - 1 (0.997 mi.)	CH531	1653

Lower Elevation	Address	Direction / Distance	Map ID	Page
666 PACIFIC STREET	662 PACIFIC STREET	NNW 0 - 1/8 (0.051 mi.)	G80	237
670-678 PACIFIC STRE	607 PACIFIC STREET	NW 1/8 - 1/4 (0.241 mi.)	AZ363	1147
79-97 4TH AVENUE	85 4TH AVENUE	W 1/4 - 1/2 (0.295 mi.)	BD404	1331
58 SAINT MARKS PLACE	58 SAINT MARKS PLACE	W 1/4 - 1/2 (0.337 mi.)	BD418	1367
LOT 48,TAXBLOCK 198	***311 BERGEN STREET***	***WNW 1/4 - 1/2 (0.362 mi.)***	***BG425***	***1376***
113 FLATBUSH AVENUE	***113 FLATBUSH AVENUE***	***NW 1/4 - 1/2 (0.402 mi.)***	***BL439***	***1400***
316-318 BERGEN STREE	***316 BERGEN STREET***	***WNW 1/4 - 1/2 (0.405 mi.)***	***BM440***	***1401***
LOT 13,TAXBLOCK 174	***80 FLATBUSH AVENUE***	***NW 1/4 - 1/2 (0.420 mi.)***	***BL444***	***1406***
125 THIRD AVENUE	125 3RD AVENUE	WNW 1/4 - 1/2 (0.434 mi.)	BP451	1421
151-169 THIRD AVENUE	151-169 THIRD AVENUE	W 1/4 - 1/2 (0.463 mi.)	BT463	1441
NYCDEP	***524 BALTIC ST***	***W 1/2 - 1 (0.529 mi.)***	***475***	***1477***
CON EDISON	***333 SCHERMERHORN ST***	***NW 1/2 - 1 (0.550 mi.)***	***478***	***1480***
241 - 245 4TH AVENUE	245 4TH AVENUE	WSW 1/2 - 1 (0.559 mi.)	BW479	1482
COMMUNITY LIVING	***50 NEVINS STREET***	***NW 1/2 - 1 (0.579 mi.)***	***482***	***1483***
LOT 7,TAXBLOCK 961	***566 CARROLL STREET***	***SW 1/2 - 1 (0.580 mi.)***	***BW483***	***1489***
LOT 6,TAXBLOCK 412	***233 NEVINS STREET***	***W 1/2 - 1 (0.589 mi.)***	***BY484***	***1489***
LOT 10,TAXBLOCK 2095	***19 ROCKWELL PLACE***	***NNW 1/2 - 1 (0.598 mi.)***	***BZ485***	***1490***
PARKING GARAGE	***180 ASHLAND PLACE***	***NNW 1/2 - 1 (0.599 mi.)***	***BZ486***	***1491***
LOT 49,TAXBLOCK 426	***553 SACKETT STREET***	***W 1/2 - 1 (0.607 mi.)***	***CA487***	***1495***
625 FULTON STREET	625 FULTON STREET	NNW 1/2 - 1 (0.614 mi.)	BZ490	1498
269-271 4TH AVENUE	271 4TH AVENUE	SW 1/2 - 1 (0.626 mi.)	CC493	1499
PETROLEUM TANK CLEAN	***236 BUTLER ST***	***W 1/2 - 1 (0.630 mi.)***	***BY494***	***1499***
288 4TH AVENUE	286-290 4TH AVENUE	WSW 1/2 - 1 (0.634 mi.)	CC495	1506
275 4TH AVE INVESTOR	***275 4TH AVE***	***SW 1/2 - 1 (0.637 mi.)***	***CC496***	***1507***
540 FULTON STREET	540 FULTON STREET	NW 1/2 - 1 (0.637 mi.)	497	1513
473 PRESIDENT STREET	***473 PRESIDENT STREET***	***WSW 1/2 - 1 (0.697 mi.)***	***503***	***1528***
345 STATE STREET	345 STATE STREET	NW 1/2 - 1 (0.736 mi.)	505	1548
CONSTRUCTION SITE	***420 CARROLL STREET***	***WSW 1/2 - 1 (0.772 mi.)***	***507***	***1549***
LOT 22,TAXBLOCK 2073	***155 CARLTON AVENUE***	***N 1/2 - 1 (0.800 mi.)***	***508***	***1553***
LOT 48,TAXBLOCK 146	***430 ALBEE SQUARE***	***NW 1/2 - 1 (0.823 mi.)***	***CE510***	***1554***

Lower Elevation	Address	Direction / Distance	Map ID	Page
SUSAN MAINTENANCE	***374 4TH AVE***	***SW 1/2 - 1 (0.831 mi.)***	***511***	***1555***
1 WSQ	***420 ALBEE SQ WEST***	***NW 1/2 - 1 (0.839 mi.)***	***CE512***	***1578***
CON EDISON	***237 DUFFIELD ST***	***NW 1/2 - 1 (0.841 mi.)***	***CE513***	***1591***
CITY POINT 3 - 138 W	138 WILLOUGHBY STREE	NW 1/2 - 1 (0.859 mi.)	CF515	1601
141 WILLOUGHBY STREE	141 WILLOUGHBY STREE	NW 1/2 - 1 (0.873 mi.)	CF516	1601
CON EDISON	***180 MYRTLE AV***	***NNW 1/2 - 1 (0.882 mi.)***	***517***	***1602***
385 4TH AVENUE - DOB	385 4TH AVENUE	SW 1/2 - 1 (0.897 mi.)	518	1606
LOT 110,TAXBLOCK 206	***81 FLEET PLACE***	***NNW 1/2 - 1 (0.907 mi.)***	***521***	***1617***
490 MYRTLE AVENUE	484 MYRTLE AVENUE	NNE 1/2 - 1 (0.910 mi.)	522	1618
LOT 22,TAXBLOCK 145	***100 WILLOUGHBY STREE***	***NW 1/2 - 1 (0.918 mi.)***	***523***	***1618***
504 MYRTLE RESIDENTI	***504 MYRTLE AVE***	***NNE 1/2 - 1 (0.940 mi.)***	***527***	***1629***
LOT 58,TAXBLOCK 1893	***525 MYRTLE AVENUE***	***NNE 1/2 - 1 (0.995 mi.)***	***529***	***1651***

EDR HIGH RISK HISTORICAL RECORDS

EDR Exclusive Records

EDR MGP: The EDR Proprietary Manufactured Gas Plant Database includes records of coal gas plants (manufactured gas plants) compiled by EDR's researchers. Manufactured gas sites were used in the United States from the 1800's to 1950's to produce a gas that could be distributed and used as fuel. These plants used whale oil, rosin, coal, or a mixture of coal, oil, and water that also produced a significant amount of waste. Many of the byproducts of the gas production, such as coal tar (oily waste containing volatile and non-volatile chemicals), sludges, oils and other compounds are potentially hazardous to human health and the environment. The byproduct from this process was frequently disposed of directly at the plant site and can remain or spread slowly, serving as a continuous source of soil and groundwater contamination.

A review of the EDR MGP list, as provided by EDR, has revealed that there are 2 EDR MGP sites within approximately 1 mile of the target property.

Lower Elevation	Address	Direction / Distance	Map ID	Page
FULTON WORKS	DEGRAW STREET AND NE	W 1/2 - 1 (0.621 mi.)	492	1499
FULTON MUNICIPAL WOR	NEVINS, DEGRAW AND S	W 1/2 - 1 (0.637 mi.)	CA498	1514

EDR Hist Auto: EDR has searched selected national collections of business directories and has collected listings of potential gas station/filling station/service station sites that were available to EDR researchers. EDR's review was limited to those categories of sources that might, in EDR's opinion, include gas station/filling station/service station establishments. The categories reviewed included, but were not limited to gas, gas station, gasoline station, filling station, auto, automobile repair, auto service station, service station, etc. This database falls within a category of information EDR classifies as "High Risk Historical Records", or HRHR. EDR's HRHR effort presents unique and sometimes proprietary data about past sites and operations that typically create environmental concerns, but may not show up in current government records searches.

A review of the EDR Hist Auto list, as provided by EDR, has revealed that there are 4 EDR Hist Auto sites within approximately 0.125 miles of the target property.

Equal/Higher Elevation	Address	Direction / Distance	Map ID	Page
RILA MOTORS SERVICE	259 FLATBUSH AVE	SW 0 - 1/8 (0.019 mi.)	B17	78

Lower Elevation	Address	Direction / Distance	Map ID	Page
265 9TH STREET COMPA	24 6TH AVE	NW 0 - 1/8 (0.036 mi.)	G34	112

EXECUTIVE SUMMARY

Lower Elevation	Address	Direction / Distance	Map ID	Page
ATLANTIC GAS STATION	740 ATLANTIC AVE	NE 0 - 1/8 (0.109 mi.)	T165	494
SJK INC	195 FLATBUSH AVE	WNW 0 - 1/8 (0.116 mi.)	L178	585

EDR Hist Cleaner: EDR has searched selected national collections of business directories and has collected listings of potential dry cleaner sites that were available to EDR researchers. EDR's review was limited to those categories of sources that might, in EDR's opinion, include dry cleaning establishments. The categories reviewed included, but were not limited to dry cleaners, cleaners, laundry, laundromat, cleaning/laundry, wash & dry etc. This database falls within a category of information EDR classifies as "High Risk Historical Records", or HRHR. EDR's HRHR effort presents unique and sometimes proprietary data about past sites and operations that typically create environmental concerns, but may not show up in current government records searches.

A review of the EDR Hist Cleaner list, as provided by EDR, has revealed that there are 4 EDR Hist Cleaner sites within approximately 0.125 miles of the target property.

Equal/Higher Elevation	Address	Direction / Distance	Map ID	Page
EXCELLENT CLEANERS	236 FLATBUSH AVE	WSW 0 - 1/8 (0.037 mi.)	B43	136
CINDERELLA CLEANERS	248 FLATBUSH AVE	SW 0 - 1/8 (0.054 mi.)	F84	244
ST ANTHONY CLEANERS	287 FLATBUSH AVE	SSW 0 - 1/8 (0.059 mi.)	J99	323
NEW WING FAT DRY CLE	323 FLATBUSH AVE	S 0 - 1/8 (0.124 mi.)	N194	624

EXECUTIVE SUMMARY

Due to poor or inadequate address information, the following sites were not mapped. Count: 13 records.

Site Name	Database(s)
DAVIDSON PIPE SUPPLY COMPANY	NY SHWS
12 SPENCER STREET/ 735 BEDFORD AVE	NY SHWS
CARROL GARDEN	SEMS-ARCHIVE
PAERDEGAT BASIN NORTH	NY SWF/LF, NY ILI
CONEY ISLAND, STILLWELL AND NEPTUN	NY SWF/LF, NY ILI
SARATOGA AVE AND BERGEN STREET	NY SWF/LF, NY ILI
MARINE PARK	NY SWF/LF, NY ILI
BASEMENT	NY LTANKS
USPS GOWANUS SITE, FORMER MGP METR	NY VCP, NY MGP
455 SMITH STREET (VICHAR, INC.)	NY VCP
FULTON MUNICIPAL WORKS	NY VCP
DANGMAN PARK	NY VCP
SKILLMAN STATION	NY VCP

OVERVIEW MAP - 7520477.2S

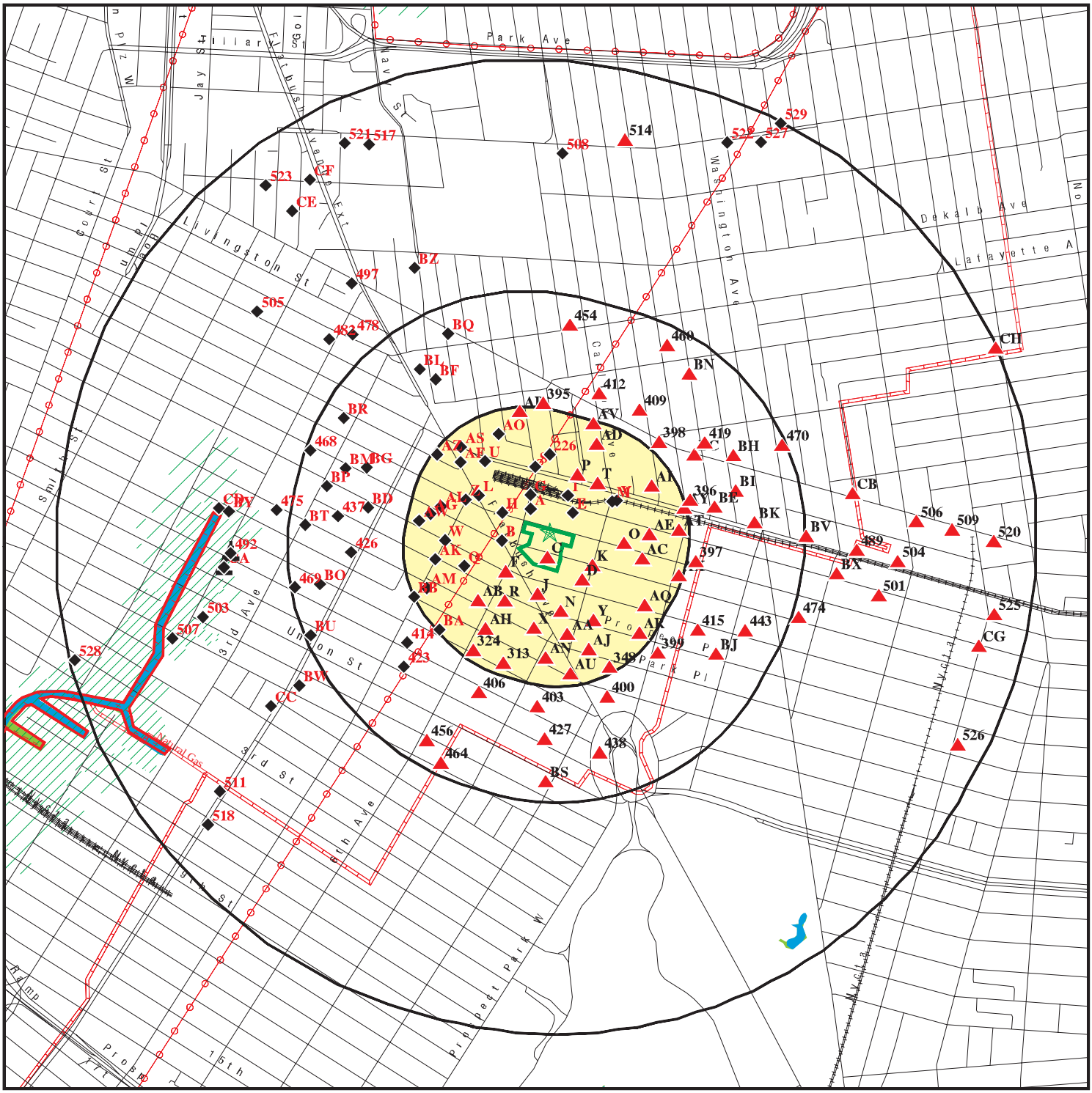

- Target Property
- Sites at elevations higher than or equal to the target property
- Sites at elevations lower than the target property
- Manufactured Gas Plants
- National Priority List Sites
- Dept. Defense Sites
- Indian Reservations BIA
- Power transmission lines
- Pipelines
- Special Flood Hazard Area (1%)
- 0.2% Annual Chance Flood Hazard
- National Wetland Inventory
- State Wetlands

This report includes Interactive Map Layers to display and/or hide map information. The legend includes only those icons for the default map view.

SITE NAME:	AAMUP Site-Dean Playground	CLIENT:	WSP USA, Inc
ADDRESS:	500 Dean St Brooklyn NY 11217	CONTACT:	CAROLINE.DAVIS
		INQUIRY #:	7520477.2s
LAT/LONG:	40.68105 / 73.97316	DATE:	December 13, 2023 4:57 pm

Copyright © 2023 EDR, Inc. © 2015 TomTom Rel. 2015.

DETAIL MAP - 7520477.2S

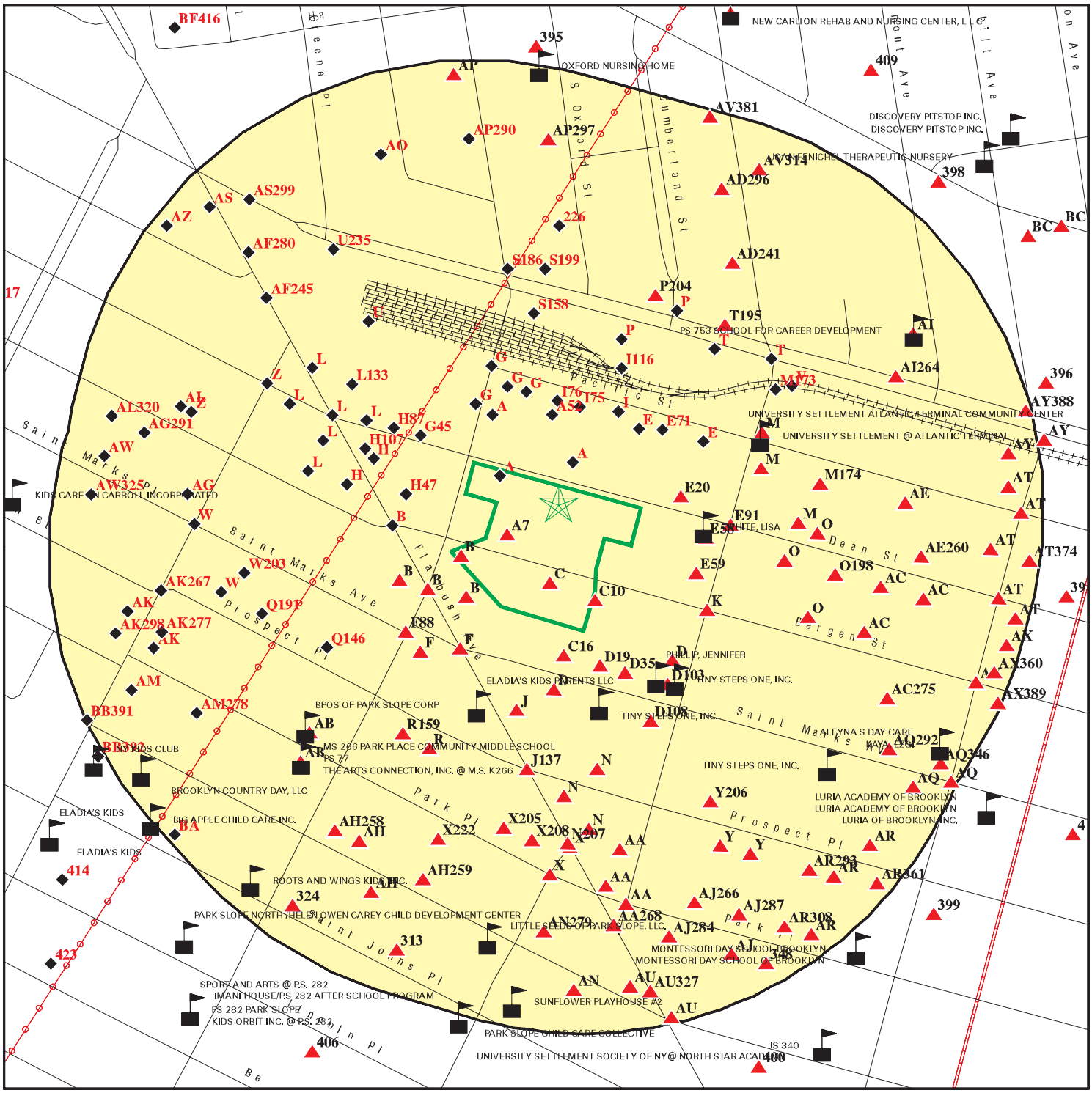

- Target Property
- Sites at elevations higher than or equal to the target property
- Sites at elevations lower than the target property
- Manufactured Gas Plants
- Sensitive Receptors
- National Priority List Sites
- Dept. Defense Sites
- Indian Reservations BIA
- Power transmission lines
- Pipelines

This report includes Interactive Map Layers to display and/or hide map information. The legend includes only those icons for the default map view.

SITE NAME:	AAMUP Site-Dean Playground	CLIENT:	WSP USA, Inc
ADDRESS:	500 Dean St Brooklyn NY 11217	CONTACT:	CAROLINE.DAVIS
LAT/LONG:	40.68105 / 73.97316	INQUIRY #:	7520477.2s
		DATE:	December 13, 2023 4:58 pm

Copyright © 2023 EDR, Inc. © 2015 TomTom Rel. 2015.

MAP FINDINGS SUMMARY

Database	Search Distance (Miles)	Target Property	< 1/8	1/8 - 1/4	1/4 - 1/2	1/2 - 1	> 1	Total Plotted
STANDARD ENVIRONMENTAL RECORDS								
Lists of Federal NPL (Superfund) sites								
NPL	1.000		0	0	0	1	NR	1
Proposed NPL	1.000		0	0	0	0	NR	0
NPL LIENS	1.000		0	0	0	0	NR	0
Lists of Federal Delisted NPL sites								
Delisted NPL	1.000		0	0	0	0	NR	0
Lists of Federal sites subject to CERCLA removals and CERCLA orders								
FEDERAL FACILITY	0.500		0	0	0	NR	NR	0
SEMS	0.500		0	1	0	NR	NR	1
Lists of Federal CERCLA sites with NFRAP								
SEMS-ARCHIVE	0.500		0	0	0	NR	NR	0
Lists of Federal RCRA facilities undergoing Corrective Action								
CORRACTS	1.000		0	0	0	1	NR	1
Lists of Federal RCRA TSD facilities								
RCRA-TSDF	0.500		0	0	0	NR	NR	0
Lists of Federal RCRA generators								
RCRA-LQG	0.250		12	6	NR	NR	NR	18
RCRA-SQG	0.250		1	6	NR	NR	NR	7
RCRA-VSQG	0.250		1	1	NR	NR	NR	2
Federal institutional controls / engineering controls registries								
LUCIS	0.500		0	0	0	NR	NR	0
US ENG CONTROLS	0.500		0	0	0	NR	NR	0
US INST CONTROLS	0.500		0	0	0	NR	NR	0
Federal ERNS list								
ERNS	TP		NR	NR	NR	NR	NR	0
Lists of state- and tribal hazardous waste facilities								
NY SHWS	1.000		0	0	0	3	NR	3
Lists of state and tribal landfills and solid waste disposal facilities								
NY SWF/LF	0.500		0	0	2	NR	NR	2
Lists of state and tribal leaking storage tanks								
INDIAN LUST	0.500		0	0	0	NR	NR	0

MAP FINDINGS SUMMARY

Database	Search Distance (Miles)	Target Property	< 1/8	1/8 - 1/4	1/4 - 1/2	1/2 - 1	> 1	Total Plotted
NY LTANKS	0.500		8	6	48	NR	NR	62
NY HIST LTANKS	0.500		0	0	0	NR	NR	0
Lists of state and tribal registered storage tanks								
FEMA UST	0.250		0	0	NR	NR	NR	0
NY UST	0.250		10	15	NR	NR	NR	25
NY CBS UST	0.250		0	1	NR	NR	NR	1
NY MOSF UST	0.500		0	0	0	NR	NR	0
NY MOSF	0.500		0	0	0	NR	NR	0
NY CBS	0.250		0	1	NR	NR	NR	1
NY AST	0.250		9	20	NR	NR	NR	29
NY CBS AST	0.250		0	0	NR	NR	NR	0
NY MOSF AST	0.500		0	0	0	NR	NR	0
INDIAN UST	0.250		0	0	NR	NR	NR	0
NY TANKS	0.250		1	0	NR	NR	NR	1
State and tribal institutional control / engineering control registries								
NY RES DECL	0.125		0	NR	NR	NR	NR	0
NY ENG CONTROLS	0.500		1	0	1	NR	NR	2
NY INST CONTROL	0.500		1	0	1	NR	NR	2
Lists of state and tribal voluntary cleanup sites								
NY VCP	0.500		0	2	10	NR	NR	12
INDIAN VCP	0.500		0	0	0	NR	NR	0
Lists of state and tribal brownfield sites								
NY BROWNFIELDS	0.500		3	0	5	NR	NR	8
NY ERP	0.500		0	0	0	NR	NR	0
ADDITIONAL ENVIRONMENTAL RECORDS								
Local Brownfield lists								
US BROWNFIELDS	0.500		0	0	0	NR	NR	0
Local Lists of Landfill / Solid Waste Disposal Sites								
NY SWTIRE	0.500		0	0	0	NR	NR	0
NY SWRCY	0.500		0	0	1	NR	NR	1
INDIAN ODI	0.500		0	0	0	NR	NR	0
ODI	0.500		0	0	0	NR	NR	0
DEBRIS REGION 9	0.500		0	0	0	NR	NR	0
IHS OPEN DUMPS	0.500		0	0	0	NR	NR	0
Local Lists of Hazardous waste / Contaminated Sites								
US HIST CDL	TP		NR	NR	NR	NR	NR	0
NY DEL SHWS	1.000		0	0	0	0	NR	0
US CDL	TP		NR	NR	NR	NR	NR	0
Local Lists of Registered Storage Tanks								
NY HIST UST	0.250		0	0	NR	NR	NR	0

MAP FINDINGS SUMMARY

Database	Search Distance (Miles)	Target Property	< 1/8	1/8 - 1/4	1/4 - 1/2	1/2 - 1	> 1	Total Plotted
NY HIST AST	TP		NR	NR	NR	NR	NR	0
Local Land Records								
NY LIENS	TP		NR	NR	NR	NR	NR	0
LIENS 2	TP		NR	NR	NR	NR	NR	0
Records of Emergency Release Reports								
HMIRS	TP		NR	NR	NR	NR	NR	0
NY Spills	0.125		58	NR	NR	NR	NR	58
NY Hist Spills	0.125		0	NR	NR	NR	NR	0
NY SPILLS 90	0.125		0	NR	NR	NR	NR	0
NY SPILLS 80	0.125		0	NR	NR	NR	NR	0
Other Ascertainable Records								
RCRA NonGen / NLR	0.250		39	68	NR	NR	NR	107
FUDS	1.000		0	0	0	0	NR	0
DOD	1.000		0	0	0	0	NR	0
SCRD DRYCLEANERS	0.500		0	0	0	NR	NR	0
US FIN ASSUR	TP		NR	NR	NR	NR	NR	0
EPA WATCH LIST	TP		NR	NR	NR	NR	NR	0
2020 COR ACTION	0.250		0	0	NR	NR	NR	0
TSCA	TP		NR	NR	NR	NR	NR	0
TRIS	TP		NR	NR	NR	NR	NR	0
SSTS	TP		NR	NR	NR	NR	NR	0
ROD	1.000		0	0	0	1	NR	1
RMP	TP		NR	NR	NR	NR	NR	0
RAATS	TP		NR	NR	NR	NR	NR	0
PRP	TP		NR	NR	NR	NR	NR	0
PADS	TP		NR	NR	NR	NR	NR	0
ICIS	TP		NR	NR	NR	NR	NR	0
FTTS	TP		NR	NR	NR	NR	NR	0
MLTS	TP		NR	NR	NR	NR	NR	0
COAL ASH DOE	TP		NR	NR	NR	NR	NR	0
COAL ASH EPA	0.500		0	0	0	NR	NR	0
PCB TRANSFORMER	TP		NR	NR	NR	NR	NR	0
RADINFO	TP		NR	NR	NR	NR	NR	0
HIST FTTS	TP		NR	NR	NR	NR	NR	0
DOT OPS	TP		NR	NR	NR	NR	NR	0
CONSENT	1.000		0	0	0	0	NR	0
INDIAN RESERV	1.000		0	0	0	0	NR	0
FUSRAP	1.000		0	0	0	0	NR	0
UMTRA	0.500		0	0	0	NR	NR	0
LEAD SMELTERS	TP		NR	NR	NR	NR	NR	0
US AIRS	TP		NR	NR	NR	NR	NR	0
US MINES	0.250		0	0	NR	NR	NR	0
MINES MRDS	0.250		0	0	NR	NR	NR	0
ABANDONED MINES	0.250		0	0	NR	NR	NR	0
FINDS	TP		NR	NR	NR	NR	NR	0
ECHO	TP		NR	NR	NR	NR	NR	0
DOCKET HWC	TP		NR	NR	NR	NR	NR	0
UXO	1.000		0	0	0	0	NR	0

MAP FINDINGS SUMMARY

Database	Search Distance (Miles)	Target Property	< 1/8	1/8 - 1/4	1/4 - 1/2	1/2 - 1	> 1	Total Plotted
FUELS PROGRAM	0.250		0	0	NR	NR	NR	0
PFAS NPL	0.250		0	0	NR	NR	NR	0
PFAS FEDERAL SITES	0.250		0	0	NR	NR	NR	0
PFAS TSCA	0.250		0	0	NR	NR	NR	0
PFAS TRIS	0.250		0	0	NR	NR	NR	0
PFAS RCRA MANIFEST	0.250		0	0	NR	NR	NR	0
PFAS ATSDR	0.250		0	0	NR	NR	NR	0
PFAS WQP	0.250		0	0	NR	NR	NR	0
PFAS NPDES	0.250		0	0	NR	NR	NR	0
PFAS ECHO	0.250		1	0	NR	NR	NR	1
PFAS ECHO FIRE TRAINING	0.250		0	0	NR	NR	NR	0
PFAS PART 139 AIRPORT	0.250		0	0	NR	NR	NR	0
AQUEOUS FOAM NRC	0.250		0	0	NR	NR	NR	0
BIOSOLIDS	TP		NR	NR	NR	NR	NR	0
NY PFAS	0.250		0	0	NR	NR	NR	0
NY AIRS	TP		NR	NR	NR	NR	NR	0
NY COAL ASH	0.500		0	0	0	NR	NR	0
NY DRYCLEANERS	0.250		2	4	NR	NR	NR	6
NY E DESIGNATION	0.125		6	NR	NR	NR	NR	6
NY Financial Assurance	TP		NR	NR	NR	NR	NR	0
NY HSWDS	0.500		0	0	0	NR	NR	0
NY LEAD	TP		NR	NR	NR	NR	NR	0
NY MANIFEST	0.250		56	96	NR	NR	NR	152
PA MANIFEST	0.250		3	4	NR	NR	NR	7
NJ MANIFEST	0.250		17	18	NR	NR	NR	35
NY SPDES	TP		NR	NR	NR	NR	NR	0
NY VAPOR REOPENED	0.500		0	0	0	NR	NR	0
NY UIC	TP		NR	NR	NR	NR	NR	0
NY COOLING TOWERS	TP		NR	NR	NR	NR	NR	0
NY MGP	1.000		0	0	0	0	NR	0
NY ILI	0.500		0	0	0	NR	NR	0
NY NYC OER	1.000		1	3	16	53	NR	73
EDR HIGH RISK HISTORICAL RECORDS								
EDR Exclusive Records								
EDR MGP	1.000		0	0	0	2	NR	2
EDR Hist Auto	0.125		4	NR	NR	NR	NR	4
EDR Hist Cleaner	0.125		4	NR	NR	NR	NR	4
EDR RECOVERED GOVERNMENT ARCHIVES								
Exclusive Recovered Govt. Archives								
NY RGA HWS	TP		NR	NR	NR	NR	NR	0
NY RGA LF	TP		NR	NR	NR	NR	NR	0
- Totals --		0	238	252	84	61	0	635

MAP FINDINGS SUMMARY

Database	Search Distance (Miles)	Target Property	< 1/8	1/8 - 1/4	1/4 - 1/2	1/2 - 1	> 1	Total Plotted

NOTES:

TP = Target Property

NR = Not Requested at this Search Distance

Sites may be listed in more than one database

NPL **GOWANUS CANAL** **NPL** **1010782149**
Region **BUTLER ST (BETWEEN BOND ST AND NEVINS ST** **SEMS** **NYN000206222**
West **BROOKLYN, NY 11231** **US ENG CONTROLS**
1/2-1 **US INST CONTROLS**
3417 ft. **ROD**
PRP
ICIS
FINDS
ECHO

NPL:

EPA Region:	2
EPA ID:	NYN000206222
Site ID:	206222
Name:	GOWANUS CANAL
Address:	BUTLER ST (BETWEEN BOND ST AND NEVINS ST
City,State,Zip:	BROOKLYN, NY 11231
Federal:	N
Final Date:	2010-03-04 00:00:00
Latitude:	40.681639
Longitude:	-73.987333
Site Score:	50
NAI:	Not reported
Native American Entity:	Not reported

Narr:

Site Name:	Gowanus Canal
Site EPA ID:	NYN000206222
Listing Date:	3/4/2010
Site Score:	50
Federal Facility Indicator:	No
Site List URL:	https://semspub.epa.gov/src/document/02/363172
Site Progress URL:	https://cumulis.epa.gov/supercpad/cursites/csitinfo.cfm?id=0206222
Federal Register URL:	http://www.gpo.gov/fdsys/pkg/FR-2010-03-04/pdf/2010-4325.pdf
Site Location URL:	https://epa.maps.arcgis.com/apps/webappviewer/index.html?id=33cebcdfdd1b4c3a8b51d416956c41f1&query=Superfund_National_Priorities_List__NPL__Sites_with_Status_Information_7557,SITE_EPA_ID=%27NYN000206222%27

SEMS:

Site ID:	0206222
EPA ID:	NYN000206222
Name:	GOWANUS CANAL
Address:	BUTLER ST (BETWEEN BOND ST AND NEVINS ST
Address 2:	Not reported
City,State,Zip:	BROOKLYN, NY 11231
Cong District:	07
FIPS Code:	36047
Latitude:	+40.681639
Longitude:	-73.987333
FF:	N
NPL:	Currently on the Final NPL
Non NPL Status:	Not reported

SEMS Detail:

Region:	02
Site ID:	0206222
EPA ID:	NYN000206222
Site Name:	GOWANUS CANAL

GOWANUS CANAL (Continued) **1010782149**

NPL: F
FF: N
OU: 01
Action Code: AR
Action Name: ADMIN REC
SEQ: 1
Start Date: 2013-09-30 05:00:00
Finish Date: Not reported
Qual: E
Current Action Lead: EPA Perf

Region: 02
Site ID: 0206222
EPA ID: NYN000206222
Site Name: GOWANUS CANAL
NPL: F
FF: N
OU: 00
Action Code: DS
Action Name: DISCVRY
SEQ: 1
Start Date: 2008-01-10 05:00:00
Finish Date: 2008-01-10 05:00:00
Qual: Not reported
Current Action Lead: EPA Perf

Region: 02
Site ID: 0206222
EPA ID: NYN000206222
Site Name: GOWANUS CANAL
NPL: F
FF: N
OU: 00
Action Code: NF
Action Name: NPL FINL
SEQ: 1
Start Date: 2010-03-04 05:00:00
Finish Date: 2010-03-04 05:00:00
Qual: Not reported
Current Action Lead: EPA Perf

Region: 02
Site ID: 0206222
EPA ID: NYN000206222
Site Name: GOWANUS CANAL
NPL: F
FF: N
OU: 00
Action Code: NP
Action Name: PROPOSED
SEQ: 1
Start Date: 2009-04-09 04:00:00
Finish Date: 2009-04-09 04:00:00
Qual: Not reported
Current Action Lead: EPA Perf

Region: 02

GOWANUS CANAL (Continued) **1010782149**

Site ID: 0206222
EPA ID: NYN000206222
Site Name: GOWANUS CANAL
NPL: F
FF: N
OU: 00
Action Code: HR
Action Name: HAZRANK
SEQ: 1
Start Date: 2009-04-09 04:00:00
Finish Date: 2009-04-09 04:00:00
Qual: O
Current Action Lead: EPA Perf

Region: 02
Site ID: 0206222
EPA ID: NYN000206222
Site Name: GOWANUS CANAL
NPL: F
FF: N
OU: 01
Action Code: RO
Action Name: ROD
SEQ: 1
Start Date: 2013-09-27 05:00:00
Finish Date: 2013-09-27 05:00:00
Qual: R
Current Action Lead: EPA Perf

Region: 02
Site ID: 0206222
EPA ID: NYN000206222
Site Name: GOWANUS CANAL
NPL: F
FF: N
OU: 01
Action Code: CO
Action Name: RI/FS
SEQ: 1
Start Date: 2009-07-21 05:00:00
Finish Date: 2013-09-27 05:00:00
Qual: Not reported
Current Action Lead: EPA Perf

Region: 02
Site ID: 0206222
EPA ID: NYN000206222
Site Name: GOWANUS CANAL
NPL: F
FF: N
OU: 00
Action Code: TG
Action Name: TA GRANT
SEQ: 1
Start Date: 2012-09-14 05:00:00
Finish Date: Not reported
Qual: Not reported

GOWANUS CANAL (Continued) **1010782149**

Current Action Lead:	EPA Perf
Region:	02
Site ID:	0206222
EPA ID:	NYN000206222
Site Name:	GOWANUS CANAL
NPL:	F
FF:	N
OU:	01
Action Code:	TS
Action Name:	TRTSTUDY
SEQ:	1
Start Date:	2014-09-30 05:00:00
Finish Date:	2015-06-10 05:00:00
Qual:	Not reported
Current Action Lead:	EPA Perf
Region:	02
Site ID:	0206222
EPA ID:	NYN000206222
Site Name:	GOWANUS CANAL
NPL:	F
FF:	N
OU:	00
Action Code:	CR
Action Name:	CI
SEQ:	1
Start Date:	2012-05-11 05:00:00
Finish Date:	Not reported
Qual:	Not reported
Current Action Lead:	EPA Perf
Region:	02
Site ID:	0206222
EPA ID:	NYN000206222
Site Name:	GOWANUS CANAL
NPL:	F
FF:	N
OU:	00
Action Code:	RS
Action Name:	RV ASSESS
SEQ:	1
Start Date:	2010-05-26 05:00:00
Finish Date:	2010-05-26 05:00:00
Qual:	Not reported
Current Action Lead:	EPA Perf
Region:	02
Site ID:	0206222
EPA ID:	NYN000206222
Site Name:	GOWANUS CANAL
NPL:	F
FF:	N
OU:	01
Action Code:	NA
Action Name:	PRP RI
SEQ:	1

GOWANUS CANAL (Continued) **1010782149**

Start Date: 2010-04-29 04:00:00
Finish Date: 2010-08-06 05:00:00
Qual: Not reported
Current Action Lead: EPA Ovrsght

Region: 02
Site ID: 0206222
EPA ID: NYN000206222
Site Name: GOWANUS CANAL
NPL: F
FF: N
OU: 01
Action Code: NA
Action Name: PRP RI
SEQ: 2
Start Date: 2010-04-29 04:00:00
Finish Date: 2010-08-06 05:00:00
Qual: Not reported
Current Action Lead: EPA Ovrsght

Region: 02
Site ID: 0206222
EPA ID: NYN000206222
Site Name: GOWANUS CANAL
NPL: F
FF: N
OU: 01
Action Code: NA
Action Name: PRP RI
SEQ: 3
Start Date: 2010-04-29 04:00:00
Finish Date: 2010-08-06 05:00:00
Qual: Not reported
Current Action Lead: EPA Ovrsght

Region: 02
Site ID: 0206222
EPA ID: NYN000206222
Site Name: GOWANUS CANAL
NPL: F
FF: N
OU: 01
Action Code: NA
Action Name: PRP RI
SEQ: 4
Start Date: 2010-04-29 04:00:00
Finish Date: 2010-11-23 05:00:00
Qual: Not reported
Current Action Lead: EPA Ovrsght

Region: 02
Site ID: 0206222
EPA ID: NYN000206222
Site Name: GOWANUS CANAL
NPL: F
FF: N
OU: 01

GOWANUS CANAL (Continued) **1010782149**

Action Code:	BB
Action Name:	PRP RV
SEQ:	1
Start Date:	2013-09-26 05:00:00
Finish Date:	2015-03-16 04:00:00
Qual:	Not reported
Current Action Lead:	EPA Ovrsght
Region:	02
Site ID:	0206222
EPA ID:	NYN000206222
Site Name:	GOWANUS CANAL
NPL:	F
FF:	N
OU:	01
Action Code:	BB
Action Name:	PRP RV
SEQ:	3
Start Date:	2014-08-07 05:00:00
Finish Date:	Not reported
Qual:	Not reported
Current Action Lead:	EPA Ovrsght
Region:	02
Site ID:	0206222
EPA ID:	NYN000206222
Site Name:	GOWANUS CANAL
NPL:	F
FF:	N
OU:	01
Action Code:	BB
Action Name:	PRP RV
SEQ:	2
Start Date:	2014-06-11 05:00:00
Finish Date:	Not reported
Qual:	Not reported
Current Action Lead:	EPA Ovrsght
Region:	02
Site ID:	0206222
EPA ID:	NYN000206222
Site Name:	GOWANUS CANAL
NPL:	F
FF:	N
OU:	01
Action Code:	BB
Action Name:	PRP RV
SEQ:	9
Start Date:	2018-05-24 04:00:00
Finish Date:	2021-09-23 05:00:00
Qual:	S
Current Action Lead:	EPA Ovrsght
Region:	02
Site ID:	0206222
EPA ID:	NYN000206222
Site Name:	GOWANUS CANAL

GOWANUS CANAL (Continued) **1010782149**

NPL: F
FF: N
OU: 00
Action Code: EE
Action Name: EE/CA
SEQ: 1
Start Date: 2016-04-14 05:00:00
Finish Date: 2016-06-09 04:00:00
Qual: Not reported
Current Action Lead: EPA Ovrsght

Region: 02
Site ID: 0206222
EPA ID: NYN000206222
Site Name: GOWANUS CANAL
NPL: F
FF: N
OU: 01
Action Code: BB
Action Name: PRP RV
SEQ: 5
Start Date: 2017-11-17 05:00:00
Finish Date: 2018-08-14 05:00:00
Qual: S
Current Action Lead: EPA Ovrsght

Region: 02
Site ID: 0206222
EPA ID: NYN000206222
Site Name: GOWANUS CANAL
NPL: F
FF: N
OU: 01
Action Code: BB
Action Name: PRP RV
SEQ: 8
Start Date: 2017-06-26 04:00:00
Finish Date: Not reported
Qual: Not reported
Current Action Lead: EPA Ovrsght

Region: 02
Site ID: 0206222
EPA ID: NYN000206222
Site Name: GOWANUS CANAL
NPL: F
FF: N
OU: 01
Action Code: BB
Action Name: PRP RV
SEQ: 6
Start Date: 2017-03-27 05:00:00
Finish Date: 2019-08-14 05:00:00
Qual: S
Current Action Lead: EPA Ovrsght

Region: 02

GOWANUS CANAL (Continued) **1010782149**

Site ID: 0206222
EPA ID: NYN000206222
Site Name: GOWANUS CANAL
NPL: F
FF: N
OU: 01
Action Code: BB
Action Name: PRP RV
SEQ: 7
Start Date: 2017-05-11 05:00:00
Finish Date: Not reported
Qual: Not reported
Current Action Lead: EPA Ovrsght

Region: 02
Site ID: 0206222
EPA ID: NYN000206222
Site Name: GOWANUS CANAL
NPL: F
FF: N
OU: 01
Action Code: BB
Action Name: PRP RV
SEQ: 11
Start Date: 2015-07-09 04:00:00
Finish Date: Not reported
Qual: Not reported
Current Action Lead: EPA Ovrsght

Region: 02
Site ID: 0206222
EPA ID: NYN000206222
Site Name: GOWANUS CANAL
NPL: F
FF: N
OU: 01
Action Code: BB
Action Name: PRP RV
SEQ: 10
Start Date: 2018-09-27 05:00:00
Finish Date: Not reported
Qual: Not reported
Current Action Lead: EPA Ovrsght

Region: 02
Site ID: 0206222
EPA ID: NYN000206222
Site Name: GOWANUS CANAL
NPL: F
FF: N
OU: 01
Action Code: BB
Action Name: PRP RV
SEQ: 13
Start Date: 2019-08-23 05:00:00
Finish Date: 2020-09-14 05:00:00
Qual: S

GOWANUS CANAL (Continued) **1010782149**

Current Action Lead: EPA Ovrsght

Region: 02
Site ID: 0206222
EPA ID: NYN000206222
Site Name: GOWANUS CANAL
NPL: F
FF: N
OU: 01
Action Code: BB
Action Name: PRP RV
SEQ: 15
Start Date: 2020-02-21 06:00:00
Finish Date: 2021-09-23 05:00:00
Qual: S
Current Action Lead: EPA Ovrsght

Region: 02
Site ID: 0206222
EPA ID: NYN000206222
Site Name: GOWANUS CANAL
NPL: F
FF: N
OU: 01
Action Code: BB
Action Name: PRP RV
SEQ: 16
Start Date: 2020-04-09 05:00:00
Finish Date: 2021-09-23 05:00:00
Qual: S
Current Action Lead: EPA Ovrsght

Region: 02
Site ID: 0206222
EPA ID: NYN000206222
Site Name: GOWANUS CANAL
NPL: F
FF: N
OU: 01
Action Code: BB
Action Name: PRP RV
SEQ: 14
Start Date: 2020-02-12 06:00:00
Finish Date: 2021-09-23 05:00:00
Qual: S
Current Action Lead: EPA Ovrsght

Region: 02
Site ID: 0206222
EPA ID: NYN000206222
Site Name: GOWANUS CANAL
NPL: F
FF: N
OU: 01
Action Code: BB
Action Name: PRP RV
SEQ: 18

GOWANUS CANAL (Continued) **1010782149**

Start Date: 2021-09-14 05:00:00
Finish Date: 2023-08-01 05:00:00
Qual: S
Current Action Lead: EPA Ovrsght

Region: 02
Site ID: 0206222
EPA ID: NYN000206222
Site Name: GOWANUS CANAL
NPL: F
FF: N
OU: 01
Action Code: BB
Action Name: PRP RV
SEQ: 17
Start Date: 2020-07-24 05:00:00
Finish Date: Not reported
Qual: Not reported
Current Action Lead: EPA Ovrsght

Region: 02
Site ID: 0206222
EPA ID: NYN000206222
Site Name: GOWANUS CANAL
NPL: F
FF: N
OU: 01
Action Code: BB
Action Name: PRP RV
SEQ: 21
Start Date: 2021-05-17 05:00:00
Finish Date: 2022-09-28 05:00:00
Qual: S
Current Action Lead: EPA Ovrsght

Region: 02
Site ID: 0206222
EPA ID: NYN000206222
Site Name: GOWANUS CANAL
NPL: F
FF: N
OU: 01
Action Code: BB
Action Name: PRP RV
SEQ: 22
Start Date: 2021-07-01 05:00:00
Finish Date: 2023-08-10 05:00:00
Qual: S
Current Action Lead: EPA Ovrsght

Region: 02
Site ID: 0206222
EPA ID: NYN000206222
Site Name: GOWANUS CANAL
NPL: F
FF: N
OU: 01

GOWANUS CANAL (Continued) **1010782149**

Action Code:	BE
Action Name:	PRP RD
SEQ:	1
Start Date:	2014-04-21 05:00:00
Finish Date:	Not reported
Qual:	Not reported
Current Action Lead:	EPA Ovrsght
Region:	02
Site ID:	0206222
EPA ID:	NYN000206222
Site Name:	GOWANUS CANAL
NPL:	F
FF:	N
OU:	01
Action Code:	BB
Action Name:	PRP RV
SEQ:	12
Start Date:	2019-04-11 05:00:00
Finish Date:	Not reported
Qual:	S
Current Action Lead:	EPA Ovrsght
Region:	02
Site ID:	0206222
EPA ID:	NYN000206222
Site Name:	GOWANUS CANAL
NPL:	F
FF:	N
OU:	01
Action Code:	BF
Action Name:	PRP RA
SEQ:	1
Start Date:	2023-03-15 05:00:00
Finish Date:	Not reported
Qual:	Not reported
Current Action Lead:	EPA Ovrsght
Region:	02
Site ID:	0206222
EPA ID:	NYN000206222
Site Name:	GOWANUS CANAL
NPL:	F
FF:	N
OU:	01
Action Code:	BF
Action Name:	PRP RA
SEQ:	2
Start Date:	2020-07-21 05:00:00
Finish Date:	Not reported
Qual:	Not reported
Current Action Lead:	EPA Ovrsght

SIte:

Name:	GOWANUS CANAL
Address:	BUTLER ST (BETWEEN BOND ST AND NEVINS ST

GOWANUS CANAL (Continued) **1010782149**

Address 2: Not reported
City,State,Zip: BROOKLYN, NY 11231
Event Code: Not reported
Action Taken Date: 09/27/2013
EPA ID: NYN000206222
Action Name: Record of Decision
Action ID: 1
Operable Unit: 01
Contaminated Media: Sediment
Contact Name: Not reported
Contact Telephone: Not reported
Event: Not reported
Federal Facility: N
Fiscal Year: 2013
NPL Status: Currently on the Final NPL
Superfund Alternative Agreement: N
Latitude: +40.681639
Longitude: -73.987333

Media:
EPA ID: NYN000206222
Contaminated Media: Sediment
Action ID: 1
Operable Unit: 01
Action Name: Record of Decision
Action Taken Date: 09/27/2013
Event Code: Not reported
Contact Name: Not reported
Contact Telephone: Not reported
Event: Not reported
Federal Facility: N
Fiscal Year: 2013
NPL Status: Currently on the Final NPL
Superfund Alternative Agreement: N
Latitude: +40.681639
Longitude: -73.987333

EPA ID: NYN000206222
Contaminated Media: Sediment
Action ID: 1
Operable Unit: 01
Action Name: Record of Decision
Action Taken Date: 09/27/2013
Event Code: Not reported
Contact Name: Not reported
Contact Telephone: Not reported
Event: Not reported
Federal Facility: N
Fiscal Year: 2013
NPL Status: Currently on the Final NPL
Superfund Alternative Agreement: N
Latitude: +40.681639
Longitude: -73.987333

EPA ID: NYN000206222
Contaminated Media: Sediment
Action ID: 1
Operable Unit: 01

GOWANUS CANAL (Continued) **1010782149**

Action Name:	Record of Decision
Action Taken Date:	09/27/2013
Event Code:	Not reported
Contact Name:	Not reported
Contact Telephone:	Not reported
Event:	Not reported
Federal Facility:	N
Fiscal Year:	2013
NPL Status:	Currently on the Final NPL
Superfund Alternative Agreement:	N
Latitude:	+40.681639
Longitude:	-73.987333

EPA ID:	NYN000206222
Contaminated Media:	Free-phase NAPL
Action ID:	1
Operable Unit:	01
Action Name:	Record of Decision
Action Taken Date:	09/27/2013
Event Code:	Not reported
Contact Name:	Not reported
Contact Telephone:	Not reported
Event:	Not reported
Federal Facility:	N
Fiscal Year:	2013
NPL Status:	Currently on the Final NPL
Superfund Alternative Agreement:	N
Latitude:	+40.681639
Longitude:	-73.987333

EPA ID:	NYN000206222
Contaminated Media:	Sediment
Action ID:	1
Operable Unit:	01
Action Name:	Record of Decision
Action Taken Date:	09/27/2013
Event Code:	Not reported
Contact Name:	Not reported
Contact Telephone:	Not reported
Event:	Not reported
Federal Facility:	N
Fiscal Year:	2013
NPL Status:	Currently on the Final NPL
Superfund Alternative Agreement:	N
Latitude:	+40.681639
Longitude:	-73.987333

EPA ID:	NYN000206222
Contaminated Media:	Sediment
Action ID:	1
Operable Unit:	01
Action Name:	Record of Decision
Action Taken Date:	09/27/2013
Event Code:	Not reported
Contact Name:	Not reported
Contact Telephone:	Not reported
Event:	Not reported

GOWANUS CANAL (Continued) **1010782149**

Federal Facility: N
Fiscal Year: 2013
NPL Status: Currently on the Final NPL
Superfund Alternative Agreement: N
Latitude: +40.681639
Longitude: -73.987333

EPA ID: NYN000206222
Contaminated Media: Sediment
Action ID: 1
Operable Unit: 01
Action Name: Record of Decision
Action Taken Date: 09/27/2013
Event Code: Not reported
Contact Name: Not reported
Contact Telephone: Not reported
Event: Not reported
Federal Facility: N
Fiscal Year: 2013
NPL Status: Currently on the Final NPL
Superfund Alternative Agreement: N
Latitude: +40.681639
Longitude: -73.987333

EPA ID: NYN000206222
Contaminated Media: Free-phase NAPL
Action ID: 1
Operable Unit: 01
Action Name: Record of Decision
Action Taken Date: 09/27/2013
Event Code: Not reported
Contact Name: Not reported
Contact Telephone: Not reported
Event: Not reported
Federal Facility: N
Fiscal Year: 2013
NPL Status: Currently on the Final NPL
Superfund Alternative Agreement: N
Latitude: +40.681639
Longitude: -73.987333

EPA ID: NYN000206222
Contaminated Media: Free-phase NAPL
Action ID: 1
Operable Unit: 01
Action Name: Record of Decision
Action Taken Date: 09/27/2013
Event Code: Not reported
Contact Name: Not reported
Contact Telephone: Not reported
Event: Not reported
Federal Facility: N
Fiscal Year: 2013
NPL Status: Currently on the Final NPL
Superfund Alternative Agreement: N
Latitude: +40.681639
Longitude: -73.987333

GOWANUS CANAL (Continued) **1010782149**

EPA ID:	NYN000206222
Contaminated Media:	Sediment
Action ID:	1
Operable Unit:	01
Action Name:	Record of Decision
Action Taken Date:	09/27/2013
Event Code:	Not reported
Contact Name:	Not reported
Contact Telephone:	Not reported
Event:	Not reported
Federal Facility:	N
Fiscal Year:	2013
NPL Status:	Currently on the Final NPL
Superfund Alternative Agreement:	N
Latitude:	+40.681639
Longitude:	-73.987333

EPA ID:	NYN000206222
Contaminated Media:	Free-phase NAPL
Action ID:	1
Operable Unit:	01
Action Name:	Record of Decision
Action Taken Date:	09/27/2013
Event Code:	Not reported
Contact Name:	Not reported
Contact Telephone:	Not reported
Event:	Not reported
Federal Facility:	N
Fiscal Year:	2013
NPL Status:	Currently on the Final NPL
Superfund Alternative Agreement:	N
Latitude:	+40.681639
Longitude:	-73.987333

EPA ID:	NYN000206222
Contaminated Media:	Sediment
Action ID:	1
Operable Unit:	01
Action Name:	Record of Decision
Action Taken Date:	09/27/2013
Event Code:	Not reported
Contact Name:	Not reported
Contact Telephone:	Not reported
Event:	Not reported
Federal Facility:	N
Fiscal Year:	2013
NPL Status:	Currently on the Final NPL
Superfund Alternative Agreement:	N
Latitude:	+40.681639
Longitude:	-73.987333

EPA ID:	NYN000206222
Contaminated Media:	Free-phase NAPL
Action ID:	1
Operable Unit:	01
Action Name:	Record of Decision
Action Taken Date:	09/27/2013

GOWANUS CANAL (Continued) **1010782149**

Event Code:	Not reported
Contact Name:	Not reported
Contact Telephone:	Not reported
Event:	Not reported
Federal Facility:	N
Fiscal Year:	2013
NPL Status:	Currently on the Final NPL
Superfund Alternative Agreement:	N
Latitude:	+40.681639
Longitude:	-73.987333

EPA ID:	NYN000206222
Contaminated Media:	Sediment
Action ID:	1
Operable Unit:	01
Action Name:	Record of Decision
Action Taken Date:	09/27/2013
Event Code:	Not reported
Contact Name:	Not reported
Contact Telephone:	Not reported
Event:	Not reported
Federal Facility:	N
Fiscal Year:	2013
NPL Status:	Currently on the Final NPL
Superfund Alternative Agreement:	N
Latitude:	+40.681639
Longitude:	-73.987333

EPA ID:	NYN000206222
Contaminated Media:	Free-phase NAPL
Action ID:	1
Operable Unit:	01
Action Name:	Record of Decision
Action Taken Date:	09/27/2013
Event Code:	Not reported
Contact Name:	Not reported
Contact Telephone:	Not reported
Event:	Not reported
Federal Facility:	N
Fiscal Year:	2013
NPL Status:	Currently on the Final NPL
Superfund Alternative Agreement:	N
Latitude:	+40.681639
Longitude:	-73.987333

EPA ID:	NYN000206222
Contaminated Media:	Sediment
Action ID:	1
Operable Unit:	01
Action Name:	Record of Decision
Action Taken Date:	09/27/2013
Event Code:	Not reported
Contact Name:	Not reported
Contact Telephone:	Not reported
Event:	Not reported
Federal Facility:	N
Fiscal Year:	2013

GOWANUS CANAL (Continued) **1010782149**

NPL Status: Currently on the Final NPL
Superfund Alternative Agreement: N
Latitude: +40.681639
Longitude: -73.987333

EPA ID: NYN000206222
Contaminated Media: Sediment
Action ID: 1
Operable Unit: 01
Action Name: Record of Decision
Action Taken Date: 09/27/2013
Event Code: Not reported
Contact Name: Not reported
Contact Telephone: Not reported
Event: Not reported
Federal Facility: N
Fiscal Year: 2013
NPL Status: Currently on the Final NPL
Superfund Alternative Agreement: N
Latitude: +40.681639
Longitude: -73.987333

EPA ID: NYN000206222
Contaminated Media: Sediment
Action ID: 1
Operable Unit: 01
Action Name: Record of Decision
Action Taken Date: 09/27/2013
Event Code: Not reported
Contact Name: Not reported
Contact Telephone: Not reported
Event: Not reported
Federal Facility: N
Fiscal Year: 2013
NPL Status: Currently on the Final NPL
Superfund Alternative Agreement: N
Latitude: +40.681639
Longitude: -73.987333

US INST CONTROLS:
Name: GOWANUS CANAL
Address: BUTLER ST (BETWEEN BOND ST AND NEVINS ST
Address 2: Not reported
City,State,Zip: BROOKLYN, NY 11231
EPA ID: NYN000206222
Action Name: Record of Decision
Action ID: 1
Operable Unit: 01
Actual Date: 09/27/2013
Contaminated Media: Sediment
Event Code: Not reported
Contact Name: Not reported
Contact Telephone: Not reported
Event: Not reported
Federal Facility: N
Fiscal Year: 2013

GOWANUS CANAL (Continued) **1010782149**

NPL Status:	Currently on the Final NPL
Superfund Alternative Agreement:	N
Latitude:	+40.681639
Longitude:	-73.987333

Name:	GOWANUS CANAL
Address:	BUTLER ST (BETWEEN BOND ST AND NEVINS ST
Address 2:	Not reported
City,State,Zip:	BROOKLYN, NY 11231
EPA ID:	NYN000206222
Action Name:	Record of Decision
Action ID:	1
Operable Unit:	01
Actual Date:	09/27/2013
Contaminated Media:	Free-phase NAPL
Event Code:	Not reported
Contact Name:	Not reported
Contact Telephone:	Not reported
Event:	Not reported
Federal Facility:	N
Fiscal Year:	2013
NPL Status:	Currently on the Final NPL
Superfund Alternative Agreement:	N
Latitude:	+40.681639
Longitude:	-73.987333

ROD:

Name:	GOWANUS CANAL
Address:	BUTLER ST (BETWEEN BOND ST AND NEVINS ST
City,State,Zip:	BROOKLYN, NY 11231
EPA ID:	NYN000206222
RG:	2
Site ID:	206222
Action:	GOVT Decision Document (ROD)
Operable Unit Number:	CANAL SEDIMENTS
SEQ ID:	1
Action Completion:	2013-09-27 00:00:00
NPL Status:	Final
Non NPL Status:	Not reported

PRP:

PRP Name:

155 THIRD STREET, LLC
163 6TH STREET LLC
300 HUNTINGTON STREET LLC
3911 LEMMON AVENUE ASSOCIATES
420 CARROLL LLC
450 UNION LLC
539 SMITH STREET REALTY CORP
AMERADA HESS CORP.
AMERADA HESS CORP.
AMERADA HESS CORP.
AMERADA HESS CORP.
BAYSIDE FUEL OIL DEPOT CORPORATION
BAYSIDE FUEL OIL DEPOT CORPORATION
BAYSIDE FUEL OIL DEPOT CORPORATION
BEAM INC.

GOWANUS CANAL (Continued) **1010782149**

BEAZER EAST INC
BEAZER EAST INC
BEAZER EAST INC
BEAZER EAST INC
BEAZER EAST INC

Click this hyperlink while viewing on your computer to access
78 additional PRP: record(s) in the EDR Site Report.

ICIS:

Enforcement Action ID:	02-2016-2003
FRS ID:	110033604197
Action Name:	City of New York
Facility Name:	GOWANUS CANAL
Facility Address:	BUTLER ST (BETWEEN BOND ST AND NEVINS ST BROOKLYN, NY 11231
Enforcement Action Type:	CERCLA 106 AO For Resp Action/Imm Haz
Facility County:	KINGS
Program System Acronym:	ICIS
Enforcement Action Forum Desc:	Administrative - Formal
EA Type Code:	106
Facility SIC Code:	Not reported
Federal Facility ID:	Not reported
Latitude in Decimal Degrees:	40.676033
Longitude in Decimal Degrees:	-73.99698
Permit Type Desc:	Not reported
Program System Acronym:	2200000435
Facility NAICS Code:	Not reported
Tribal Land Code:	Not reported

Enforcement Action ID:	02-2015-2012
FRS ID:	110033604197
Action Name:	Bayside Fuel Oil Corp. et al.
Facility Name:	GOWANUS CANAL
Facility Address:	BUTLER ST (BETWEEN BOND ST AND NEVINS ST BROOKLYN, NY 11231
Enforcement Action Type:	CERCLA 106 AO For Resp Action/Imm Haz
Facility County:	KINGS
Program System Acronym:	ICIS
Enforcement Action Forum Desc:	Administrative - Formal
EA Type Code:	106
Facility SIC Code:	Not reported
Federal Facility ID:	Not reported
Latitude in Decimal Degrees:	40.676033
Longitude in Decimal Degrees:	-73.99698
Permit Type Desc:	Not reported
Program System Acronym:	2200000435
Facility NAICS Code:	Not reported
Tribal Land Code:	Not reported

Enforcement Action ID:	02-2015-2008
FRS ID:	110033604197
Action Name:	Patterson Fuel Oil Co., Inc. (SB)
Facility Name:	GOWANUS CANAL
Facility Address:	BUTLER ST (BETWEEN BOND ST AND NEVINS ST BROOKLYN, NY 11231
Enforcement Action Type:	CERCLA 122h Agrmt For Cost Recovery
Facility County:	KINGS

GOWANUS CANAL (Continued) **1010782149**

Program System Acronym: CERCLIS
Enforcement Action Forum Desc: Administrative - Formal
EA Type Code: 122H
Facility SIC Code: Not reported
Federal Facility ID: Not reported
Latitude in Decimal Degrees: 40.67893
Longitude in Decimal Degrees: -73.99422
Permit Type Desc: Not reported
Program System Acronym: NYN000206222
Facility NAICS Code: Not reported
Tribal Land Code: Not reported

Enforcement Action ID: 02-2014-2019
FRS ID: 110033604197
Action Name: City of New York
Facility Name: GOWANUS CANAL
Facility Address: BUTLER ST (BETWEEN BOND ST AND NEVINS ST
BROOKLYN, NY 11231
Enforcement Action Type: CERCLA 106 AO For Resp Action/Imm Haz
Facility County: KINGS
Program System Acronym: CERCLIS
Enforcement Action Forum Desc: Administrative - Formal
EA Type Code: 106
Facility SIC Code: Not reported
Federal Facility ID: Not reported
Latitude in Decimal Degrees: 40.67893
Longitude in Decimal Degrees: -73.99422
Permit Type Desc: Not reported
Program System Acronym: NYN000206222
Facility NAICS Code: Not reported
Tribal Land Code: Not reported

Enforcement Action ID: 02-2014-2008
FRS ID: 110033604197
Action Name: LSG 365 Bond Street, LLC
Facility Name: GOWANUS CANAL
Facility Address: BUTLER ST (BETWEEN BOND ST AND NEVINS ST
BROOKLYN, NY 11231
Enforcement Action Type: Prospective Purchaser Agreement
Facility County: KINGS
Program System Acronym: ICIS
Enforcement Action Forum Desc: Administrative - Formal
EA Type Code: PPA
Facility SIC Code: Not reported
Federal Facility ID: Not reported
Latitude in Decimal Degrees: 40.676033
Longitude in Decimal Degrees: -73.99698
Permit Type Desc: Not reported
Program System Acronym: 2200000435
Facility NAICS Code: Not reported
Tribal Land Code: Not reported

Enforcement Action ID: 02-2014-2004
FRS ID: 110033604197
Action Name: LSG 363 Bond Street, LLC
Facility Name: GOWANUS CANAL
Facility Address: BUTLER ST (BETWEEN BOND ST AND NEVINS ST

GOWANUS CANAL (Continued) **1010782149**

	BROOKLYN, NY 11231
Enforcement Action Type:	Prospective Purchaser Agreement
Facility County:	KINGS
Program System Acronym:	ICIS
Enforcement Action Forum Desc:	Administrative - Formal
EA Type Code:	PPA
Facility SIC Code:	Not reported
Federal Facility ID:	Not reported
Latitude in Decimal Degrees:	40.676033
Longitude in Decimal Degrees:	-73.99698
Permit Type Desc:	Not reported
Program System Acronym:	2200000435
Facility NAICS Code:	Not reported
Tribal Land Code:	Not reported
Enforcement Action ID:	02-2014-2001
FRS ID:	110033604197
Action Name:	Beam, Inc. et al.
Facility Name:	GOWANUS CANAL
Facility Address:	BUTLER ST (BETWEEN BOND ST AND NEVINS ST BROOKLYN, NY 11231
Enforcement Action Type:	CERCLA 106 AO For Resp Action/Imm Haz
Facility County:	KINGS
Program System Acronym:	ICIS
Enforcement Action Forum Desc:	Administrative - Formal
EA Type Code:	106
Facility SIC Code:	Not reported
Federal Facility ID:	Not reported
Latitude in Decimal Degrees:	40.676033
Longitude in Decimal Degrees:	-73.99698
Permit Type Desc:	Not reported
Program System Acronym:	2200000435
Facility NAICS Code:	Not reported
Tribal Land Code:	Not reported
Enforcement Action ID:	02-2013-2023
FRS ID:	110033604197
Action Name:	Benson Metal Corp. et al.
Facility Name:	GOWANUS CANAL
Facility Address:	BUTLER ST (BETWEEN BOND ST AND NEVINS ST BROOKLYN, NY 11231
Enforcement Action Type:	CERCLA 106 AO For Resp Action/Imm Haz
Facility County:	KINGS
Program System Acronym:	CERCLIS
Enforcement Action Forum Desc:	Administrative - Formal
EA Type Code:	106
Facility SIC Code:	Not reported
Federal Facility ID:	Not reported
Latitude in Decimal Degrees:	40.67893
Longitude in Decimal Degrees:	-73.99422
Permit Type Desc:	Not reported
Program System Acronym:	NYN000206222
Facility NAICS Code:	Not reported
Tribal Land Code:	Not reported
Enforcement Action ID:	02-2010-2022
FRS ID:	110033604197

GOWANUS CANAL (Continued) **1010782149**

Action Name:	Joyce A. Kjellgren
Facility Name:	GOWANUS CANAL
Facility Address:	BUTLER ST (BETWEEN BOND ST AND NEVINS ST BROOKLYN, NY 11231
Enforcement Action Type:	CERCLA 104E5A AO For Access And/Or Info
Facility County:	KINGS
Program System Acronym:	CERCLIS
Enforcement Action Forum Desc:	Administrative - Formal
EA Type Code:	104E5A
Facility SIC Code:	Not reported
Federal Facility ID:	Not reported
Latitude in Decimal Degrees:	40.67893
Longitude in Decimal Degrees:	-73.99422
Permit Type Desc:	Not reported
Program System Acronym:	NYN000206222
Facility NAICS Code:	Not reported
Tribal Land Code:	Not reported

Enforcement Action ID:	02-2010-2022
FRS ID:	110033604197
Action Name:	Joyce A. Kjellgren
Facility Name:	GOWANUS CANAL
Facility Address:	BUTLER ST (BETWEEN BOND ST AND NEVINS ST BROOKLYN, NY 11231
Enforcement Action Type:	CERCLA 104E5A AO For Access And/Or Info
Facility County:	KINGS
Program System Acronym:	ICIS
Enforcement Action Forum Desc:	Administrative - Formal
EA Type Code:	104E5A
Facility SIC Code:	Not reported
Federal Facility ID:	Not reported
Latitude in Decimal Degrees:	40.676033
Longitude in Decimal Degrees:	-73.99698
Permit Type Desc:	Not reported
Program System Acronym:	2200000435
Facility NAICS Code:	Not reported
Tribal Land Code:	Not reported

Enforcement Action ID:	02-2010-2011
FRS ID:	110033604197
Action Name:	City of New York
Facility Name:	GOWANUS CANAL
Facility Address:	BUTLER ST (BETWEEN BOND ST AND NEVINS ST BROOKLYN, NY 11231
Enforcement Action Type:	CERCLA 122A/104A Agrmt For RI/FS
Facility County:	KINGS
Program System Acronym:	CERCLIS
Enforcement Action Forum Desc:	Administrative - Formal
EA Type Code:	122/104
Facility SIC Code:	Not reported
Federal Facility ID:	Not reported
Latitude in Decimal Degrees:	40.67893
Longitude in Decimal Degrees:	-73.99422
Permit Type Desc:	Not reported
Program System Acronym:	NYN000206222
Facility NAICS Code:	Not reported
Tribal Land Code:	Not reported

GOWANUS CANAL (Continued) **1010782149**

Enforcement Action ID:	02-2010-2011
FRS ID:	110033604197
Action Name:	City of New York
Facility Name:	GOWANUS CANAL
Facility Address:	BUTLER ST (BETWEEN BOND ST AND NEVINS ST BROOKLYN, NY 11231
Enforcement Action Type:	CERCLA 122A/104A Agrmt For RI/FS
Facility County:	KINGS
Program System Acronym:	ICIS
Enforcement Action Forum Desc:	Administrative - Formal
EA Type Code:	122/104
Facility SIC Code:	Not reported
Federal Facility ID:	Not reported
Latitude in Decimal Degrees:	40.676033
Longitude in Decimal Degrees:	-73.99698
Permit Type Desc:	Not reported
Program System Acronym:	2200000435
Facility NAICS Code:	Not reported
Tribal Land Code:	Not reported

Enforcement Action ID:	02-2010-2009
FRS ID:	110033604197
Action Name:	Brooklyn Union Gas Co. d/b/a National Grid NY
Facility Name:	GOWANUS CANAL
Facility Address:	BUTLER ST (BETWEEN BOND ST AND NEVINS ST BROOKLYN, NY 11231
Enforcement Action Type:	CERCLA 122A/104A Agrmt For RI/FS
Facility County:	KINGS
Program System Acronym:	CERCLIS
Enforcement Action Forum Desc:	Administrative - Formal
EA Type Code:	122/104
Facility SIC Code:	Not reported
Federal Facility ID:	Not reported
Latitude in Decimal Degrees:	40.67893
Longitude in Decimal Degrees:	-73.99422
Permit Type Desc:	Not reported
Program System Acronym:	NYN000206222
Facility NAICS Code:	Not reported
Tribal Land Code:	Not reported

Enforcement Action ID:	02-2010-2009
FRS ID:	110033604197
Action Name:	Brooklyn Union Gas Co. d/b/a National Grid NY
Facility Name:	GOWANUS CANAL
Facility Address:	BUTLER ST (BETWEEN BOND ST AND NEVINS ST BROOKLYN, NY 11231
Enforcement Action Type:	CERCLA 122A/104A Agrmt For RI/FS
Facility County:	KINGS
Program System Acronym:	ICIS
Enforcement Action Forum Desc:	Administrative - Formal
EA Type Code:	122/104
Facility SIC Code:	Not reported
Federal Facility ID:	Not reported
Latitude in Decimal Degrees:	40.676033
Longitude in Decimal Degrees:	-73.99698
Permit Type Desc:	Not reported
Program System Acronym:	2200000435

GOWANUS CANAL (Continued) **1010782149**

Facility NAICS Code: Not reported
Tribal Land Code: Not reported

Enforcement Action ID: 02-2009-0017
FRS ID: 110033604197
Action Name: Chemtura Corporation (NC)
Facility Name: GOWANUS CANAL
Facility Address: BUTLER ST (BETWEEN BOND ST AND NEVINS ST
BROOKLYN, NY 11231
Enforcement Action Type: Bankruptcy
Facility County: KINGS
Program System Acronym: CERCLIS
Enforcement Action Forum Desc: Judicial
EA Type Code: BNK
Facility SIC Code: Not reported
Federal Facility ID: Not reported
Latitude in Decimal Degrees: 40.67893
Longitude in Decimal Degrees: -73.99422
Permit Type Desc: Not reported
Program System Acronym: NYN000206222
Facility NAICS Code: Not reported
Tribal Land Code: Not reported

Facility Name: GOWANUS CANAL
Address: BUTLER ST (BETWEEN BOND ST AND NEVINS ST
Tribal Indicator: N
Fed Facility: No
NAIC Code: Not reported
SIC Code: Not reported

Facility Name: GOWANUS CANAL
Address: BUTLER ST (BETWEEN BOND ST AND NEVINS ST
Tribal Indicator: N
Fed Facility: No
NAIC Code: Not reported
SIC Code: Not reported

Facility Name: GOWANUS CANAL
Address: BUTLER ST (BETWEEN BOND ST AND NEVINS ST
Tribal Indicator: N
Fed Facility: No
NAIC Code: Not reported
SIC Code: Not reported

Facility Name: GOWANUS CANAL
Address: BUTLER ST (BETWEEN BOND ST AND NEVINS ST
Tribal Indicator: N
Fed Facility: No
NAIC Code: Not reported
SIC Code: Not reported

Facility Name: GOWANUS CANAL
Address: BUTLER ST (BETWEEN BOND ST AND NEVINS ST
Tribal Indicator: N
Fed Facility: No
NAIC Code: Not reported

GOWANUS CANAL (Continued) **1010782149**

SIC Code: Not reported

Facility Name: GOWANUS CANAL
Address: BUTLER ST (BETWEEN BOND ST AND NEVINS ST
Tribal Indicator: N
Fed Facility: No
NAIC Code: Not reported
SIC Code: Not reported

Facility Name: GOWANUS CANAL
Address: BUTLER ST (BETWEEN BOND ST AND NEVINS ST
Tribal Indicator: N
Fed Facility: No
NAIC Code: Not reported
SIC Code: Not reported

Facility Name: GOWANUS CANAL
Address: BUTLER ST (BETWEEN BOND ST AND NEVINS ST
Tribal Indicator: N
Fed Facility: No
NAIC Code: Not reported
SIC Code: Not reported

Facility Name: GOWANUS CANAL
Address: BUTLER ST (BETWEEN BOND ST AND NEVINS ST
Tribal Indicator: N
Fed Facility: No
NAIC Code: Not reported
SIC Code: Not reported

Facility Name: GOWANUS CANAL
Address: BUTLER ST (BETWEEN BOND ST AND NEVINS ST
Tribal Indicator: N
Fed Facility: No
NAIC Code: Not reported
SIC Code: Not reported

Facility Name: GOWANUS CANAL
Address: BUTLER ST (BETWEEN BOND ST AND NEVINS ST
Tribal Indicator: N
Fed Facility: No
NAIC Code: Not reported
SIC Code: Not reported

Facility Name: GOWANUS CANAL
Address: BUTLER ST (BETWEEN BOND ST AND NEVINS ST
Tribal Indicator: N
Fed Facility: No
NAIC Code: Not reported
SIC Code: Not reported

Facility Name: GOWANUS CANAL
Address: BUTLER ST (BETWEEN BOND ST AND NEVINS ST
Tribal Indicator: N
Fed Facility: No
NAIC Code: Not reported
SIC Code: Not reported

Facility Name: GOWANUS CANAL
Address: BUTLER ST (BETWEEN BOND ST AND NEVINS ST
Tribal Indicator: N
Fed Facility: No
NAIC Code: Not reported
SIC Code: Not reported

GOWANUS CANAL (Continued) **1010782149**

Facility Name: GOWANUS CANAL
Address: BUTLER ST (BETWEEN BOND ST AND NEVINS ST
Tribal Indicator: N
Fed Facility: No
NAIC Code: Not reported
SIC Code: Not reported

Facility Name: GOWANUS CANAL
Address: BUTLER ST (BETWEEN BOND ST AND NEVINS ST
Tribal Indicator: N
Fed Facility: No
NAIC Code: Not reported
SIC Code: Not reported

Facility Name: GOWANUS CANAL
Address: BUTLER ST (BETWEEN BOND ST AND NEVINS ST
Tribal Indicator: N
Fed Facility: No
NAIC Code: Not reported
SIC Code: Not reported

Facility Name: GOWANUS CANAL
Address: BUTLER ST (BETWEEN BOND ST AND NEVINS ST
Tribal Indicator: N
Fed Facility: No
NAIC Code: Not reported
SIC Code: Not reported

Facility Name: GOWANUS CANAL
Address: BUTLER ST (BETWEEN BOND ST AND NEVINS ST
Tribal Indicator: N
Fed Facility: No
NAIC Code: Not reported
SIC Code: Not reported

FINDS:
Registry ID: 110033604197

Click Here for FRS Facility Detail Report:

Environmental Interest/Information System:
The Integrated Compliance Information System (ICIS) provides a database that, when complete, will contain integrated enforcement and compliance information across most of EPA's programs. The vision for ICIS is to replace EPA's independent databases that contain enforcement data with a single repository for that information. Currently, ICIS contains all Federal Administrative and Judicial enforcement actions and a subset of the Permit Compliance System (PCS), which supports the National Pollutant Discharge Elimination System (NPDES). This information is maintained in ICIS by EPA in the Regional offices and it at Headquarters. A future release of ICIS will completely replace PCS and will integrate that information with Federal actions already in the system. ICIS also has the capability to track other activities that support compliance and enforcement programs, including incident tracking, compliance assistance, and compliance monitoring.
THE SUPERFUND ENTERPRISE MANAGEMENT SYSTEM (SEMS) INTEGRATES MULTIPLE

GOWANUS CANAL (Continued) **1010782149**

LEGACY SYSTEMS INTO A COMPREHENSIVE TRACKING AND REPORTING TOOL, PROVIDING DATA ON THE INVENTORY OF ACTIVE AND ARCHIVED HAZARDOUS WASTE SITES EVALUATED BY THE SUPERFUND PROGRAM. IT CONTAINS SITES THAT ARE EITHER PROPOSED TO BE OR ARE ON THE NATIONAL PRIORITIES LIST (NPL) AS WELL AS SITES THAT ARE IN THE SCREENING AND ASSESSMENT PHASE FOR POSSIBLE INCLUSION ON THE NPL.

Click this hyperlink while viewing on your computer to access additional FINDS: detail in the EDR Site Report.

ECHO:

Envid:	1010782149
Registry ID:	110033604197
DFR URL:	http://echo.epa.gov/detailed-facility-report?fid=110033604197
Name:	GOWANUS CANAL
Address:	BUTLER ST (BETWEEN BOND ST AND NEVINS ST
City,State,Zip:	BROOKLYN, NY 11231

A1 **ENGINE 219 / LADDER 105** **NY AST** **A100293917**
494 DEAN STREET **N/A**
< 1/8 **BROOKLYN, NY 11217**
1 ft.

Site 1 of 12 in cluster A

Relative: Lower
Actual: 58 ft.

AST:

Name:	ENGINE 219 / LADDER 105
Address:	494 DEAN STREET
City,State,Zip:	BROOKLYN, NY 11217
Region:	STATE
DEC Region:	2
Site Status:	Active
Facility Id:	2-357499
Program Type:	PBS
UTM X:	586724.17977
UTM Y:	4503884.39859
Expiration Date:	07/28/2028
Site Type:	Municipality (Incl. Waste Water Treatment Plants, Utilities, Swimming Pools, etc.)

Affiliation Records:

Site Id:	17899
Affiliation Type:	Emergency Contact
Company Name:	FIRE DEPARTMENT
Contact Type:	Not reported
Contact Name:	EOC/NOTIFICATION DESK
Address1:	Not reported
Address2:	Not reported
City:	Not reported
State:	NN
Zip Code:	Not reported
Country Code:	001
Phone:	(718) 999-2094
EMail:	Not reported
Fax Number:	Not reported
Modified By:	DAFRANCI
Date Last Modified:	2019-07-25

Site Id:	17899
Affiliation Type:	Facility Owner
Company Name:	FIRE DEPARTMENT

ENGINE 219 / LADDER 105 (Continued) **A100293917**

Contact Type:	FACILITIES DEPUTY COMPLIANCE ADMIN.
Contact Name:	CASSANDRA RICHARD
Address1:	9 METROTECH
Address2:	Not reported
City:	BROOKLYN
State:	NY
Zip Code:	11201-3857
Country Code:	001
Phone:	(718) 999-2094
EMail:	Not reported
Fax Number:	Not reported
Modified By:	JSMACRI
Date Last Modified:	2022-12-28

Site Id:	17899
Affiliation Type:	Mail Contact
Company Name:	BUILDINGS MAINTENANCE DIVISION
Contact Type:	Not reported
Contact Name:	CASSANDRA RICHARD
Address1:	FIRE DEPARTMENT
Address2:	48-34 35TH STREET
City:	LONG ISLAND CITY
State:	NY
Zip Code:	11101
Country Code:	001
Phone:	(718) 784-6569
EMail:	CASSANDRA.RICHARD@FDNY.NYC.GOV
Fax Number:	Not reported
Modified By:	JSMACRI
Date Last Modified:	2022-12-28

Site Id:	17899
Affiliation Type:	Facility Operator
Company Name:	ENGINE 219 / LADDER 105
Contact Type:	Not reported
Contact Name:	CASSANDRA RICHARD
Address1:	Not reported
Address2:	Not reported
City:	Not reported
State:	NN
Zip Code:	Not reported
Country Code:	001
Phone:	(718) 965-8219
EMail:	Not reported
Fax Number:	Not reported
Modified By:	JSMACRI
Date Last Modified:	2022-12-28

Tank Info:

Tank Number:	005
Tank Id:	62937
Material Code:	0008
Common Name of Substance:	Diesel

Equipment Records:

ENGINE 219 / LADDER 105 (Continued) **A100293917**

C01 - Pipe Location - Aboveground
I04 - Overfill - Product Level Gauge (A/G)
G01 - Tank Secondary Containment - Diking (Aboveground)
H06 - Tank Leak Detection - Impervious Barrier/Concrete Pad (A/G)
E00 - Piping Secondary Containment - None
K01 - Spill Prevention - Catch Basin
L09 - Piping Leak Detection - Exempt Suction Piping
A00 - Tank Internal Protection - None
B01 - Tank External Protection - Painted/Asphalt Coating
D01 - Pipe Type - Steel/Carbon Steel/Iron
F01 - Pipe External Protection - Painted/Asphalt Coating
G10 - Tank Secondary Containment - Impervious Underlayment
L99 - Piping Leak Detection - Other
J02 - Dispenser - Suction Dispenser

Tank Location: Aboveground - on saddles, legs, racks, etc.... Tank bottom is elevated above grade or tank pad, allowing visual inspection.
Tank Type: Steel/Carbon Steel/Iron
Tank Status: In Service
Pipe Model: Not reported
Install Date: 02/01/2002
Capacity Gallons: 275
Tightness Test Method: NN
Date Test: Not reported
Next Test Date: Not reported
Date Tank Closed: Not reported
Register: True
Modified By: JSMACRI
Last Modified: 12/28/2022
Material Name: diesel

Tank Number: 006
Tank Id: 249244

Equipment Records:

E00 - Piping Secondary Containment - None
H06 - Tank Leak Detection - Impervious Barrier/Concrete Pad (A/G)
A00 - Tank Internal Protection - None
B01 - Tank External Protection - Painted/Asphalt Coating
D01 - Pipe Type - Steel/Carbon Steel/Iron
F01 - Pipe External Protection - Painted/Asphalt Coating
K00 - Spill Prevention - None
L99 - Piping Leak Detection - Other
G12 - Tank Secondary Containment - Double-Walled (AG only)
J02 - Dispenser - Suction Dispenser
C01 - Pipe Location - Aboveground
I04 - Overfill - Product Level Gauge (A/G)
H99 - Tank Leak Detection - Other

Tank Location: Aboveground - on saddles, legs, racks, etc.... Tank bottom is elevated above grade or tank pad, allowing visual inspection.
Tank Type: Steel/Carbon Steel/Iron
Tank Status: In Service
Pipe Model: Not reported
Install Date: 12/05/1980
Capacity Gallons: 10
Tightness Test Method: NN
Date Test: Not reported
Next Test Date: Not reported

ENGINE 219 / LADDER 105 (Continued) **A100293917**

Date Tank Closed:	Not reported
Register:	True
Modified By:	JSMACRI
Last Modified:	12/28/2022
Material Name:	diesel

B2 **NYC POLICE DEPT 78TH PRECINCT** **RCRA NonGen / NLR** **1001233158**
65 6TH AVE **FINDS** **NYR000062752**
< 1/8 **BROOKLYN, NY 11217** **ECHO**
1 ft. **NY MANIFEST**

Site 1 of 16 in cluster B

Relative: Higher
Actual: 62 ft.

RCRA Listings:

Date Form Received by Agency:	20070101
Handler Name:	Nyc Police Dept 78th Precinct
Handler Address:	6TH AVE
Handler City,State,Zip:	BROOKLYN, NY 11217
EPA ID:	NYR000062752
Contact Name:	KEVIN TABORSKY
Contact Address:	6TH AVE
Contact City,State,Zip:	BROOKLYN, NY 11217
Contact Telephone:	718-361-3163
Contact Fax:	Not reported
Contact Email:	Not reported
Contact Title:	Not reported
EPA Region:	02
Land Type:	Municipal
Federal Waste Generator Description:	Not a generator, verified
Non-Notifier:	Not reported
Biennial Report Cycle:	Not reported
Accessibility:	Not reported
Active Site Indicator:	Not reported
State District Owner:	Ny
State District:	NYSDEC R2
Mailing Address:	6TH AVE
Mailing City,State,Zip:	BROOKLYN, NY 11217
Owner Name:	Rebecca Clough
Owner Type:	Municipal
Operator Name:	Rebecca Clough
Operator Type:	Municipal
Short-Term Generator Activity:	No
Importer Activity:	No
Mixed Waste Generator:	No
Transporter Activity:	No
Transfer Facility Activity:	No
Recycler Activity with Storage:	No
Small Quantity On-Site Burner Exemption:	No
Smelting Melting and Refining Furnace Exemption:	No
Underground Injection Control:	No
Off-Site Waste Receipt:	No
Universal Waste Indicator:	No
Universal Waste Destination Facility:	No
Federal Universal Waste:	No
Active Site State-Reg Handler:	---
Federal Facility Indicator:	Not reported
Hazardous Secondary Material Indicator:	N
Sub-Part K Indicator:	Not reported
2018 GPRA Permit Baseline:	Not on the Baseline

NYC POLICE DEPT 78TH PRECINCT (Continued) **1001233158**

2018 GPRA Renewals Baseline:	Not on the Baseline
202 GPRA Corrective Action Baseline:	No
Subject to Corrective Action Universe:	No
Non-TSDFs Where RCRA CA has Been Imposed Universe:	No
Corrective Action Priority Ranking:	No NCAPS ranking
Environmental Control Indicator:	No
Institutional Control Indicator:	No
Human Exposure Controls Indicator:	N/A
Groundwater Controls Indicator:	N/A
Significant Non-Complier Universe:	No
Unaddressed Significant Non-Complier Universe:	No
Addressed Significant Non-Complier Universe:	No
Significant Non-Complier With a Compliance Schedule Universe:	No
Financial Assurance Required:	Not reported
Handler Date of Last Change:	20150414
Recognized Trader-Importer:	No
Recognized Trader-Exporter:	No
Importer of Spent Lead Acid Batteries:	No
Exporter of Spent Lead Acid Batteries:	No
Recycler Activity Without Storage:	No
Manifest Broker:	No
Sub-Part P Indicator:	No

Hazardous Waste Summary:

Waste Code:	NONE
Waste Description:	None

Handler - Owner Operator:

Owner/Operator Indicator:	Owner
Owner/Operator Name: REBECCA CLOUGH	
Legal Status:	Municipal
Date Became Current:	Not reported
Date Ended Current:	Not reported
Owner/Operator Address:	30-30 THOMSON AVE
Owner/Operator City,State,Zip:	LONG ISLAND CITY, NY 11101
Owner/Operator Telephone:	718-391-1127
Owner/Operator Telephone Ext:	Not reported
Owner/Operator Fax:	Not reported
Owner/Operator Email:	Not reported

Owner/Operator Indicator:	Operator
Owner/Operator Name: REBECCA CLOUGH	
Legal Status:	Municipal
Date Became Current:	Not reported
Date Ended Current:	Not reported
Owner/Operator Address:	30-30 THOMSON AVE
Owner/Operator City,State,Zip:	LONG ISLAND CITY, NY 11101
Owner/Operator Telephone:	718-391-1127
Owner/Operator Telephone Ext:	Not reported
Owner/Operator Fax:	Not reported
Owner/Operator Email:	Not reported

Owner/Operator Indicator:	Owner
Owner/Operator Name: REBECCA CLOUGH	
Legal Status:	Municipal

NYC POLICE DEPT 78TH PRECINCT (Continued) **1001233158**

Date Became Current: Not reported
Date Ended Current: Not reported
Owner/Operator Address: 30-30 THOMSON AVE
Owner/Operator City,State,Zip: LONG ISLAND CITY, NY 11101
Owner/Operator Telephone: 718-391-1127
Owner/Operator Telephone Ext: Not reported
Owner/Operator Fax: Not reported
Owner/Operator Email: Not reported

Historic Generators:

Receive Date: 20060101
Handler Name: NYC POLICE DEPT 78TH PRECINCT
Federal Waste Generator Description: Not a generator, verified
State District Owner: Ny
Large Quantity Handler of Universal Waste: No
Recognized Trader Importer: No
Recognized Trader Exporter: No
Spent Lead Acid Battery Importer: No
Spent Lead Acid Battery Exporter: No
Current Record: No
Non Storage Recycler Activity: Not reported
Electronic Manifest Broker: Not reported

Receive Date: 20070101
Handler Name: NYC POLICE DEPT 78TH PRECINCT
Federal Waste Generator Description: Not a generator, verified
State District Owner: Ny
Large Quantity Handler of Universal Waste: No
Recognized Trader Importer: No
Recognized Trader Exporter: No
Spent Lead Acid Battery Importer: No
Spent Lead Acid Battery Exporter: No
Current Record: Yes
Non Storage Recycler Activity: Not reported
Electronic Manifest Broker: Not reported

Receive Date: 19981028
Handler Name: NYC POLICE DEPT 78TH PRECINCT
Federal Waste Generator Description: Small Quantity Generator
State District Owner: Ny
Large Quantity Handler of Universal Waste: No
Recognized Trader Importer: No
Recognized Trader Exporter: No
Spent Lead Acid Battery Importer: No
Spent Lead Acid Battery Exporter: No
Current Record: No
Non Storage Recycler Activity: Not reported
Electronic Manifest Broker: Not reported

List of NAICS Codes and Descriptions:
NAICS Codes: No NAICS Codes Found

Facility Has Received Notices of Violations:
Violations: No Violations Found

NYC POLICE DEPT 78TH PRECINCT (Continued) **1001233158**

Evaluation Action Summary:
Evaluations: No Evaluations Found

FINDS:
Registry ID: 110004548231

Click Here for FRS Facility Detail Report:

Environmental Interest/Information System:
The Resource Conservation and Recovery Act Information System (RCRAInfo) is EPA's comprehensive information system in support of the Resource Conservation and Recovery Act (RCRA) of 1976 and the Hazardous and Solid Waste Amendments (HSWA) of 1984. It tracks many types of information about generators, transporters, treaters, storers, and disposers of hazardous waste.

Click this hyperlink while viewing on your computer to access additional FINDS: detail in the EDR Site Report.

ECHO:

Envid:	1001233158
Registry ID:	110004548231
DFR URL:	http://echo.epa.gov/detailed-facility-report?fid=110004548231
Name:	NYC POLICE DEPT 78TH PRECINCT
Address:	65 6TH AVE
City,State,Zip:	BROOKLYN, NY 11217

Manifest Facility Information:

EPA ID:	NYR000062752
Country:	USA
Name:	NYC POLICE DEPT
Address:	65 6TH AVE
Address 2:	Not reported
City,State,Zip:	BROOKLYN, NY 11217
Zip 4:	Not reported
Location Address 1:	78TH ST PRECINCT
Location Address 2:	Not reported
Location City,State,Zip:	BROOKLYN, NY
Location Zip 4:	Not reported
Facility Status:	Not reported
Total Tanks:	Not reported
Code:	BP

Mailing:

Mailing Name:	NYC POLICE DEPT
Mailing Contact:	N/S
Mailing Address 1:	59-06 BQE-BLDG MAINT SVCS
Mailing Address 2:	Not reported
Mailing City,State,Zip:	WOODSIDE, NY 11377
Mailing Zip 4:	Not reported
Mailing Country:	USA
Mailing Phone:	7184767519

Manifest Data:

Document ID:	MIA7118640
Manifest Status:	Not reported

NYC POLICE DEPT 78TH PRECINCT (Continued) **1001233158**

Trans1 State ID:	Not reported
Year:	1999
Trans2 State ID:	Not reported
Generator Ship Date:	08/31/1999
Trans1 Recv Date:	08/31/1999
Trans2 Recv Date:	Not reported
TSD Site Recv Date:	09/08/1999
Part A Recv Date:	Not reported
Part B Recv Date:	Not reported
Generator EPA ID:	NYR000062752
Trans1 EPA ID:	NYD046765574
Trans2 EPA ID:	Not reported
TSDF ID 1:	MID096963194
TSDF ID 2:	Not reported
Manifest Tracking Number:	Not reported
Import Indicator:	Not reported
Export Indicator:	Not reported
Discr Quantity Indicator:	Not reported
Discr Type Indicator:	Not reported
Discr Residue Indicator:	Not reported
Discr Partial Reject Indicator:	Not reported
Discr Full Reject Indicator:	Not reported
Manifest Ref Number:	Not reported
Alt Facility RCRA ID:	Not reported
Alt Facility Sign Date:	Not reported
MGMT Method Type Code:	Not reported
Waste Code 1:	LEAD
Waste Code 2:	Not reported
Waste Code 3:	Not reported
Waste Code 4:	Not reported
Waste Code 5:	Not reported
Waste Code 6:	Not reported
Quantity:	01506
Units:	Pounds
Number of Containers:	003
Container Type:	Metal drums, barrels, kegs
Handling Method:	Treat
Specific Gravity:	01.00

B3 **78 PCT** **NY AST** **U003074694**
65 6TH AVENUE **N/A**
< 1/8 **BROOKLYN, NY 11217**
1 ft.

Site 2 of 16 in cluster B

Relative: AST:
Higher

Name:	78 PCT
Address:	65 6TH AVENUE
City,State,Zip:	BROOKLYN, NY 11217
Region:	STATE
DEC Region:	2
Site Status:	Active
Facility Id:	2-343250
Program Type:	PBS
UTM X:	586678.58936
UTM Y:	4503840.85740
Expiration Date:	12/14/2027

Actual:
62 ft.

78 PCT (Continued) **U003074694**

Site Type: Municipality (Incl. Waste Water Treatment Plants, Utilities, Swimming Pools, etc.)

Affiliation Records:

Site Id: 16670
Affiliation Type: Mail Contact
Company Name: NYC POLICE DEPARTMENT
Contact Type: Not reported
Contact Name: COMMANDING OFFICER
Address1: BUILDING MAINTENANCE SECTION
Address2: 59-06 BROOKLYN-QUEENS EXPY
City: WOODSIDE
State: NY
Zip Code: 11377
Country Code: 001
Phone: (718) 476-6828
EMail: Not reported
Fax Number: Not reported
Modified By: MFLEONAR
Date Last Modified: 2017-12-20

Site Id: 16670
Affiliation Type: Facility Owner
Company Name: NYC POLICE DEPT.
Contact Type: SUPERVISOR
Contact Name: FLOYD MITCHELL
Address1: 1 POLICE PLAZA, ROOM 800
Address2: Not reported
City: NEW YORK
State: NY
Zip Code: 10038
Country Code: 001
Phone: (718) 476-6828
EMail: Not reported
Fax Number: Not reported
Modified By: JSMACRI
Date Last Modified: 2022-09-12

Site Id: 16670
Affiliation Type: Facility Operator
Company Name: 78 PCT
Contact Type: Not reported
Contact Name: NYC P.D.
Address1: Not reported
Address2: Not reported
City: Not reported
State: NN
Zip Code: Not reported
Country Code: 001
Phone: (718) 636-6411
EMail: Not reported
Fax Number: Not reported
Modified By: TRANSLAT
Date Last Modified: 2004-03-04

Site Id: 16670
Affiliation Type: Emergency Contact
Company Name: NYC POLICE DEPT.
Contact Type: Not reported

78 PCT (Continued) **U003074694**

Contact Name:	NYC POLICE DEPT.
Address1:	Not reported
Address2:	Not reported
City:	Not reported
State:	NN
Zip Code:	Not reported
Country Code:	999
Phone:	(718) 476-6428
EMail:	Not reported
Fax Number:	Not reported
Modified By:	MFLEONAR
Date Last Modified:	2017-12-20

Tank Info:

Tank Number:	001
Tank Id:	32311
Material Code:	0001
Common Name of Substance:	#2 Fuel Oil (On-Site Consumption)

Equipment Records:

	E00 - Piping Secondary Containment - None
	K01 - Spill Prevention - Catch Basin
	L09 - Piping Leak Detection - Exempt Suction Piping
	F00 - Pipe External Protection - None
	A00 - Tank Internal Protection - None
	B01 - Tank External Protection - Painted/Asphalt Coating
	D01 - Pipe Type - Steel/Carbon Steel/Iron
	H05 - Tank Leak Detection - In-Tank System (ATG)
	G02 - Tank Secondary Containment - Vault (w/access)
	I05 - Overfill - Vent Whistle
	C01 - Pipe Location - Aboveground
	J02 - Dispenser - Suction Dispenser
Tank Location:	Aboveground - contact with impervious barrier... Tank bottom rests on impervious barrier, allowing visual indication of leaks.
Tank Type:	Steel/Carbon Steel/Iron
Tank Status:	In Service
Pipe Model:	Not reported
Install Date:	02/01/1968
Capacity Gallons:	3000
Tightness Test Method:	-
Date Test:	Not reported
Next Test Date:	Not reported
Date Tank Closed:	Not reported
Register:	True
Modified By:	JSMACRI
Last Modified:	09/12/2022
Material Name:	#2 fuel oil (on-site consumption)

Tank Number:	002
Tank Id:	46619
Material Code:	0001
Common Name of Substance:	#2 Fuel Oil (On-Site Consumption)

78 PCT (Continued) **U003074694**

Equipment Records:

K01 - Spill Prevention - Catch Basin
L09 - Piping Leak Detection - Exempt Suction Piping
F00 - Pipe External Protection - None
A00 - Tank Internal Protection - None
B01 - Tank External Protection - Painted/Asphalt Coating
D01 - Pipe Type - Steel/Carbon Steel/Iron
H05 - Tank Leak Detection - In-Tank System (ATG)
E01 - Piping Secondary Containment - Diking (AG only)
G02 - Tank Secondary Containment - Vault (w/access)
I05 - Overfill - Vent Whistle
C01 - Pipe Location - Aboveground
J02 - Dispenser - Suction Dispenser

Tank Location:	Aboveground - contact with impervious barrier... Tank bottom rests on impervious barrier, allowing visual indication of leaks.
Tank Type:	Steel/Carbon Steel/Iron
Tank Status:	In Service
Pipe Model:	Not reported
Install Date:	02/01/1968
Capacity Gallons:	3000
Tightness Test Method:	-
Date Test:	Not reported
Next Test Date:	Not reported
Date Tank Closed:	Not reported
Register:	True
Modified By:	JSMACRI
Last Modified:	09/12/2022
Material Name:	#2 fuel oil (on-site consumption)
Tank Number:	003
Tank Id:	236805
Material Code:	0001
Common Name of Substance:	#2 Fuel Oil (On-Site Consumption)

Equipment Records:

K01 - Spill Prevention - Catch Basin
L09 - Piping Leak Detection - Exempt Suction Piping
D01 - Pipe Type - Steel/Carbon Steel/Iron
F01 - Pipe External Protection - Painted/Asphalt Coating
A00 - Tank Internal Protection - None
B01 - Tank External Protection - Painted/Asphalt Coating
E01 - Piping Secondary Containment - Diking (AG only)
H05 - Tank Leak Detection - In-Tank System (ATG)
G02 - Tank Secondary Containment - Vault (w/access)
I05 - Overfill - Vent Whistle
C01 - Pipe Location - Aboveground
J02 - Dispenser - Suction Dispenser

Tank Location:	Aboveground - on saddles, legs, racks, etc.... Tank bottom is elevated above grade or tank pad, allowing visual inspection.
Tank Type:	Steel/Carbon Steel/Iron
Tank Status:	In Service
Pipe Model:	Not reported
Install Date:	10/01/2010
Capacity Gallons:	550
Tightness Test Method:	-

78 PCT (Continued) **U003074694**

Date Test:	Not reported
Next Test Date:	Not reported
Date Tank Closed:	Not reported
Register:	True
Modified By:	JSMACRI
Last Modified:	09/12/2022
Material Name:	#2 fuel oil (on-site consumption)
Tank Number:	004
Tank Id:	242401
Material Code:	0001
Common Name of Substance:	#2 Fuel Oil (On-Site Consumption)

Equipment Records:

K01 - Spill Prevention - Catch Basin
E00 - Piping Secondary Containment - None
L09 - Piping Leak Detection - Exempt Suction Piping
I02 - Overfill - High Level Alarm
F00 - Pipe External Protection - None
G01 - Tank Secondary Containment - Diking (Aboveground)
A00 - Tank Internal Protection - None
B01 - Tank External Protection - Painted/Asphalt Coating
D01 - Pipe Type - Steel/Carbon Steel/Iron
H01 - Tank Leak Detection - Interstitial - Electronic Monitoring
C01 - Pipe Location - Aboveground
J02 - Dispenser - Suction Dispenser

Tank Location:	Aboveground - contact with impervious barrier... Tank bottom rests on impervious barrier, allowing visual indication of leaks.
Tank Type:	Steel/Carbon Steel/Iron
Tank Status:	In Service
Pipe Model:	Not reported
Install Date:	12/01/2011
Capacity Gallons:	25
Tightness Test Method:	-
Date Test:	Not reported
Next Test Date:	Not reported
Date Tank Closed:	Not reported
Register:	True
Modified By:	JSMACRI
Last Modified:	09/12/2022
Material Name:	#2 fuel oil (on-site consumption)

A4 **MANHOLE 2735** **NY Spills** **S105142132**
DEAN ST/6TH AVE **N/A**
< 1/8 **BROOKLYN, NY**
1 ft.

Site 2 of 12 in cluster A

Relative: SPILLS:
Lower

Actual: Name:	MANHOLE 2735
57 ft. Address:	DEAN ST/6TH AVE
City,State,Zip:	BROOKLYN, NY
Spill Number/Closed Date:	0106124 / 2006-09-06
Facility ID:	0106124
Facility Type:	ER
DER Facility ID:	174900

MANHOLE 2735 (Continued) **S105142132**

Site ID:	210984
DEC Region:	2
Spill Cause:	Equipment Failure
Spill Class:	C4
SWIS:	2401
Spill Date:	2001-09-08
Investigator:	JHOCONNE
Referred To:	Not reported
Reported to Dept:	2001-09-08
CID:	397
Water Affected:	Not reported
Spill Source:	Commercial/Industrial
Spill Notifier:	Responsible Party
Cleanup Ceased:	Not reported
Cleanup Meets Std:	False
Last Inspection:	Not reported
Recommended Penalty:	False
UST Trust:	False
Remediation Phase:	0
Date Entered In Computer:	2001-09-08
Spill Record Last Update:	2006-09-07
Spiller Name:	CALLER
Spiller Company:	CON ED
Spiller Address:	128 WEST END AVE
Spiller Company:	001
Contact Name:	CALLER
DEC Memo:	leaking joint on feeder. active leak con ed#139368
Remarks:	Prior to Sept, 2004 data translation this spill Lead_DEC Field was RODRIGUEZ 9/6/06 - See e-docs for spill closure documentation. (JHO)

All Materials:

Site ID:	210984
Operable Unit ID:	844502
Operable Unit:	01
Material ID:	531004
Material Code:	0541A
Material Name:	dielectric fluid
Case No.:	Not reported
Material FA:	Petroleum
Quantity:	1.00
Units:	G
Recovered:	.00
Resource Affected:	Soil
Oxygenate:	Not reported

A5 **ENGINE CO. 219/LADD. CO. 105 FDNY -DDC** **NY LTANKS S105055050**
494 DEAN STREET **NY Spills N/A**
< 1/8 **BROOKLYN, NY**
1 ft.

Site 3 of 12 in cluster A

Relative: LTANKS:
Lower

Name:	ENGINE CO. 219/LADD. CO. 105 FDNY -DDC
Address:	494 DEAN STREET
City,State,Zip:	BROOKLYN, NY
Spill Number/Closed Date:	0102628 / 2011-07-29
Facility ID:	0102628

Actual:
58 ft.

ENGINE CO. 219/LADD. CO. 105 FDNY -DDC (Continued) **S105055050**

Site ID:	240961
Spill Date:	2001-06-08
Spill Cause:	Tank Test Failure
Spill Source:	Commercial/Industrial
Spill Class:	B3
Cleanup Ceased:	Not reported
SWIS:	2401
Investigator:	ADZHITOM
Referred To:	NFA
Reported to Dept:	2001-06-08
CID:	211
Water Affected:	Not reported
Spill Notifier:	Tank Tester
Last Inspection:	Not reported
Recommended Penalty:	False
Meets Standard:	False
UST Involvement:	False
Remediation Phase:	0
Date Entered In Computer:	2001-06-08
Spill Record Last Update:	2011-07-29
Spiller Name:	TONY C
Spiller Company:	NYFD ENG 219
Spiller Address:	494 DEAN ST
Spiller County:	001
Spiller Contact:	TONY C
Spiller Phone:	(516) 938-5476
Spiller Extention:	Not reported
DEC Region:	2
DER Facility ID:	270534
DEC Memo:	Prior to Sept, 2004 data translation this spill Lead_DEC Field was SANGESLAND There was a second spill number which was closed for this same event: See notes on spill #0109974 Gregory Suhr of Fenley & Nicol said there was a gross failure of the Tank test. 600 gal in tank. Probably leaking to the soil. Tony Caggiano of Liro says tank will be pulled soon 11-08-2005 The site was handled under DDC CO. J. Kolleeny was a PM for the site. This spill was under S. Sangesland name. See spill 9705043. AZ 1-19-2006 There was a heating oil spill at the site which was never investigated. DDC refused to investigate the site under the existing contract but stated that the site will be investigated under the future contract. Site should be investigated as soon as new contract is in place. AZ 4-11-2006 The site was reclassified as P0 as per Koon Tang request. AZ 8-6-2010 Received SSIP prepared by LiRo on July 20, 2010. Discussed the site with S. Frank on 8-5-2010. Requested that 2 wells and 3 borings be installed around the tank. LiRo originally proposed 4 borings and 1 well. If soil is contaminated all borings should be converted into wells. The plan is approved. AZ 8-10-2010 Received an e-mail from S. Frank (LiRo): Alex, Thank you for your quick response to our SSIP submitted for the EC 219 heating oil tank spill. As we discussed during our phone conversation on August 5th, LiRo will add at least one more monitoring well to the boring/well program. If field screening results indicate contamination at other locations, LiRo will install additional wells. LiRo understands that additional wells may be required if laboratory analytical results indicate elevated contaminant levels at locations that were expected to be clean based on field screening results. LiRo will collect a minimum of two soil samples at each location for laboratory analysis. Deep borings will

ENGINE CO. 219/LADD. CO. 105 FDNY -DDC (Continued) **S105055050**

be sampled at the high PID interval and at the water table. Please call or email back if you have any additional questions or concerns. AZ 7-29-2011 Reviewed the Investigation Report dated January 7, 2011, and received on July 15, 2011. The following e-mail was sent to S. Frank/F. Ashkan/V. Brevdo: I have reviewed the Investigation Report dated January 7, 2011, and received on July 15, 2011. The report stated that the spill report was filed when 3,000 gal heating oil UST failed the tightness testing. The tank was closed in place in 2002 but not replaced. DEC approved the SSIP for this site on August 5, 2010. LiRo finished the field work in October 2010. Only one well out of two wells planned could be installed due to difficult drilling conditions. Five soil borings were advanced. None of the collected soil samples exhibited contamination. Groundwater sample was collected and the analytical results for VOC/SVOC were non-detect. Based on the documentation provided to date, spill case 0102628 has been closed. All monitoring wells associated with this project should be closed according to the Department's Groundwater Monitoring Well Decommissioning Procedures . The Department hereby reserves all of its rights concerning, and such forbearance shall not extend to, any further investigation or remedial action the Department deems necessary due to: I. The off-site migration of petroleum contaminants that was not addressed by this evaluation. II. Environmental conditions related to the Site which were unknown to the Department at the time of this approval. III. Information received, in whole or in part, after the Department's spill case closure, which indicates that the corrective action was not sufficiently protective of human health for the reasonably anticipated use(s) of the site; of the site; or IV. Fraud in obtaining this approval for inactivation. Please be advised that you should maintain a permanent file of all documentation and correspondence regarding this case for future use. The Department's files regarding this release may not be maintained indefinitely. AZ

Remarks: DRY ULLAGE

All TTF:

Facility ID:	0102628
Spill Number:	0102628
Spill Tank Test:	1526362
Site ID:	240961
Tank Number:	1
Tank Size:	3000
Material:	0001
EPA UST:	Not reported
UST:	Not reported
Cause:	Not reported
Source:	Not reported
Test Method:	03
Test Method 2:	Horner EZ Check I or II
Leak Rate:	.00
Gross Fail:	Not reported
Modified By:	Spills
Last Modified Date:	Not reported

All Materials:

Site ID:	240961
Operable Unit ID:	839316
Operable Unit:	01

ENGINE CO. 219/LADD. CO. 105 FDNY -DDC (Continued) **S105055050**

Material ID:	534739
Material Code:	0001A
Material Name:	#2 fuel oil
Case No.:	Not reported
Material FA:	Petroleum
Quantity:	.00
Units:	G
Recovered:	.00
Resource Affected:	Soil
Oxygenate:	Not reported

Name:	ENGINE CO. 219/LADD. CO. 105 FDNY -DDC
Address:	494 DEAN STREET
City,State,Zip:	BROOKLYN, NY
Spill Number/Closed Date:	0109974 / 2004-04-30
Facility ID:	0109974
Site ID:	240962
Spill Date:	2002-01-16
Spill Cause:	Tank Test Failure
Spill Source:	Institutional, Educational, Gov., Other
Spill Class:	B3
Cleanup Ceased:	Not reported
SWIS:	2401
Investigator:	ADZHITOM
Referred To:	Not reported
Reported to Dept:	2002-01-16
CID:	397
Water Affected:	Not reported
Spill Notifier:	Other
Last Inspection:	Not reported
Recommended Penalty:	False
Meets Standard:	False
UST Involvement:	False
Remediation Phase:	0
Date Entered In Computer:	2002-01-16
Spill Record Last Update:	2004-12-20
Spiller Name:	MCHALE ALISHILER
Spiller Company:	NYC FD STATION ENG 219
Spiller Address:	494 DEAN ST
Spiller County:	001
Spiller Contact:	MCHALE ALISHILER
Spiller Phone:	(718) 784-6568
Spiller Extention:	Not reported
DEC Region:	2
DER Facility ID:	270534
DEC Memo:	Prior to Sept, 2004 data translation this spill Lead_DEC Field was SANGESLAND ACCORDING TO GREGORY SUHR OF FENLEY & NICOL, THIS WAS A GROSS TT FAILURE; TANK HAS ABOUT 600 GALLONS LEFT IN IT, AND PRODUCT IS VERY LIKELY LEAKING OUT INTO THE SOIL. TONY CAGGIANO OF LIRO TOLD SUHR NOT TO WORRY ABOUT IT; LIRO IS PULLING AND REPLACING THE TANK NEXT WEEK. THE TANK IS USED TO PROVIDE HEAT AND TO POWER THE EMERGENCY GENERATOR. duplicate spill- ref to Spill #0102628
Remarks:	TANK TEST FAILURE

All TTF:

Facility ID:	0109974
Spill Number:	0109974

ENGINE CO. 219/LADD. CO. 105 FDNY -DDC (Continued) **S105055050**

Spill Tank Test:	1526814
Site ID:	240962
Tank Number:	1
Tank Size:	3000
Material:	0001
EPA UST:	Not reported
UST:	Not reported
Cause:	Not reported
Source:	Not reported
Test Method:	03
Test Method 2:	Horner EZ Check I or II
Leak Rate:	.00
Gross Fail:	Not reported
Modified By:	Spills
Last Modified Date:	Not reported

All Materials:

Site ID:	240962
Operable Unit ID:	847088
Operable Unit:	01
Material ID:	527610
Material Code:	0001A
Material Name:	#2 fuel oil
Case No.:	Not reported
Material FA:	Petroleum
Quantity:	.00
Units:	G
Recovered:	.00
Resource Affected:	Soil
Oxygenate:	Not reported

SPILLS:

Name:	ENGINE CO. 219/LADD. CO. 105 FDNY -DDC
Address:	494 DEAN STREET
City,State,Zip:	BROOKLYN, NY
Spill Number/Closed Date:	9705043 / 2005-01-14
Facility ID:	9705043
Facility Type:	ER
DER Facility ID:	270534
Site ID:	85985
DEC Region:	2
Spill Cause:	Other
Spill Class:	B3
SWIS:	2401
Spill Date:	1997-07-28
Investigator:	JAKOLLEE
Referred To:	Not reported
Reported to Dept:	1997-07-28
CID:	351
Water Affected:	Not reported
Spill Source:	Commercial/Industrial
Spill Notifier:	Other
Cleanup Ceased:	Not reported
Cleanup Meets Std:	False
Last Inspection:	Not reported

ENGINE CO. 219/LADD. CO. 105 FDNY -DDC (Continued) **S105055050**

Recommended Penalty:	False
UST Trust:	False
Remediation Phase:	0
Date Entered In Computer:	1997-07-28
Spill Record Last Update:	2005-01-14
Spiller Name:	TONY MARINO
Spiller Company:	NYC
Spiller Address:	Not reported
Spiller Company:	001
Contact Name:	NYC DEPT OF DESIGN & CONS
DEC Memo:	CALLER RECEIVED ANALYTICAL RESULTS FROM SOIL SAMPLES TAKEN AT SITE AND THE RESULTS INDICATE CONTAMINATION
Remarks:	Prior to Sept, 2004 data translation this spill Lead_DEC Field was KOLLEENY The spill is referred to spill # 0102628 and is closed in consultation with Alex and JK. - II (01/14/05).

All Materials:

Site ID:	85985
Operable Unit ID:	1050919
Operable Unit:	01
Material ID:	334268
Material Code:	0001A
Material Name:	#2 fuel oil
Case No.:	Not reported
Material FA:	Petroleum
Quantity:	.00
Units:	G
Recovered:	.00
Resource Affected:	Soil
Oxygenate:	Not reported

A6 **ENGINE 219 / LADDER 105** **NY UST** **U004062637**
494 DEAN STREET **N/A**
< 1/8 **BROOKLYN, NY 11217**
1 ft.

Site 4 of 12 in cluster A

Relative: Lower
Actual: 58 ft.

UST:

Name:	ENGINE 219 / LADDER 105
Address:	494 DEAN STREET
City,State,Zip:	BROOKLYN, NY 11217
Id/Status:	2-357499 / Active
Program Type:	PBS
Region:	STATE
DEC Region:	2
Expiration Date:	07/28/2028
UTM X:	586724.17977
UTM Y:	4503884.39859
Site Type:	Municipality (Incl. Waste Water Treatment Plants, Utilities, Swimming Pools, etc.)

Affiliation Records:

Site Id:	17899
Affiliation Type:	Emergency Contact
Company Name:	FIRE DEPARTMENT
Contact Type:	Not reported
Contact Name:	EOC/NOTIFICATION DESK
Address1:	Not reported

ENGINE 219 / LADDER 105 (Continued) **U004062637**

Address2:	Not reported
City:	Not reported
State:	NN
Zip Code:	Not reported
Country Code:	001
Phone:	(718) 999-2094
EMail:	Not reported
Fax Number:	Not reported
Modified By:	DAFRANCI
Date Last Modified:	2019-07-25

Site Id:	17899
Affiliation Type:	Facility Owner
Company Name:	FIRE DEPARTMENT
Contact Type:	FACILITIES DEPUTY COMPLIANCE ADMIN.
Contact Name:	CASSANDRA RICHARD
Address1:	9 METROTECH
Address2:	Not reported
City:	BROOKLYN
State:	NY
Zip Code:	11201-3857
Country Code:	001
Phone:	(718) 999-2094
EMail:	Not reported
Fax Number:	Not reported
Modified By:	JSMACRI
Date Last Modified:	2022-12-28

Site Id:	17899
Affiliation Type:	Mail Contact
Company Name:	BUILDINGS MAINTENANCE DIVISION
Contact Type:	Not reported
Contact Name:	CASSANDRA RICHARD
Address1:	FIRE DEPARTMENT
Address2:	48-34 35TH STREET
City:	LONG ISLAND CITY
State:	NY
Zip Code:	11101
Country Code:	001
Phone:	(718) 784-6569
EMail:	CASSANDRA.RICHARD@FDNY.NYC.GOV
Fax Number:	Not reported
Modified By:	JSMACRI
Date Last Modified:	2022-12-28

Site Id:	17899
Affiliation Type:	Facility Operator
Company Name:	ENGINE 219 / LADDER 105
Contact Type:	Not reported
Contact Name:	CASSANDRA RICHARD
Address1:	Not reported
Address2:	Not reported
City:	Not reported
State:	NN
Zip Code:	Not reported
Country Code:	001
Phone:	(718) 965-8219

ENGINE 219 / LADDER 105 (Continued) **U004062637**

EMail: Not reported
Fax Number: Not reported
Modified By: JSMACRI
Date Last Modified: 2022-12-28

Tank Info:

Tank Number: 001
Tank ID: 53470
Tank Status: Closed - In Place
Material Name: Closed - In Place
Capacity Gallons: 1100
Install Date: 08/01/1997
Date Tank Closed: 08/01/1997
Registered: True
Tank Location: Underground
Tank Type: Steel/carbon steel
Material Code: 0008
Common Name of Substance: Diesel

Tightness Test Method: NN
Date Test: Not reported
Next Test Date: Not reported
Pipe Model: Not reported
Modified By: MJGRIFFI
Last Modified: 05/09/2022

Equipment Records:

D00 - Pipe Type - No Piping
A00 - Tank Internal Protection - None
H00 - Tank Leak Detection - None
I00 - Overfill - None
F00 - Pipe External Protection - None
B00 - Tank External Protection - None
C00 - Pipe Location - No Piping
G00 - Tank Secondary Containment - None

Tank Number: 002
Tank ID: 53471
Tank Status: Closed - In Place
Material Name: Closed - In Place
Capacity Gallons: 1100
Install Date: 08/01/1997
Date Tank Closed: 08/01/1997
Registered: True
Tank Location: Underground
Tank Type: Steel/carbon steel
Material Code: 0009
Common Name of Substance: Gasoline

Tightness Test Method: NN
Date Test: Not reported
Next Test Date: Not reported
Pipe Model: Not reported
Modified By: MJGRIFFI
Last Modified: 05/09/2022

ENGINE 219 / LADDER 105 (Continued) **U004062637**

Equipment Records:

D00 - Pipe Type - No Piping
B00 - Tank External Protection - None
C00 - Pipe Location - No Piping
F00 - Pipe External Protection - None
H00 - Tank Leak Detection - None
I00 - Overfill - None
A00 - Tank Internal Protection - None
G00 - Tank Secondary Containment - None

Tank Number:	003
Tank ID:	35088
Tank Status:	Closed - In Place
Material Name:	Closed - In Place
Capacity Gallons:	3000
Install Date:	12/01/1977
Date Tank Closed:	02/01/2002
Registered:	True
Tank Location:	Underground
Tank Type:	Steel/carbon steel
Material Code:	0001
Common Name of Substance:	#2 Fuel Oil (On-Site Consumption)
Tightness Test Method:	NN
Date Test:	Not reported
Next Test Date:	Not reported
Pipe Model:	Not reported
Modified By:	MJGRIFFI
Last Modified:	05/09/2022

Equipment Records:

H00 - Tank Leak Detection - None
A00 - Tank Internal Protection - None
B00 - Tank External Protection - None
C00 - Pipe Location - No Piping
F00 - Pipe External Protection - None
G00 - Tank Secondary Containment - None
I04 - Overfill - Product Level Gauge (A/G)
D00 - Pipe Type - No Piping

Tank Number:	004
Tank ID:	53472
Tank Status:	In Service
Material Name:	In Service
Capacity Gallons:	1000
Install Date:	09/01/1997
Date Tank Closed:	Not reported
Registered:	True
Tank Location:	Underground
Tank Type:	Equivalent technology
Material Code:	0008
Common Name of Substance:	Diesel
Tightness Test Method:	ZZ
Date Test:	09/01/1997

ENGINE 219 / LADDER 105 (Continued) **U004062637**

Next Test Date: Not reported
Pipe Model: Not reported
Modified By: JSMACRI
Last Modified: 12/28/2022

Equipment Records:

A99 - Tank Internal Protection - Other
H01 - Tank Leak Detection - Interstitial - Electronic Monitoring
B04 - Tank External Protection - Fiberglass
D06 - Pipe Type - Fiberglass Reinforced Plastic (FRP)
I02 - Overfill - High Level Alarm
K01 - Spill Prevention - Catch Basin
L09 - Piping Leak Detection - Exempt Suction Piping
E04 - Piping Secondary Containment - Double walled UG
C02 - Pipe Location - Underground/On-ground
F04 - Pipe External Protection - Fiberglass
J02 - Dispenser - Suction Dispenser
H05 - Tank Leak Detection - In-Tank System (ATG)
G04 - Tank Secondary Containment - Double-Walled (Underground)

A7 **PETER F REILLY STORAGE INC** **NY LTANKS U001832434**
491 BERGEN ST **NY UST N/A**
< 1/8 **BROOKLYN, NY 11217**
1 ft.

Site 5 of 12 in cluster A

Relative: Higher
Actual: 62 ft.

LTANKS:
Name: SOFIA BROS
Address: 491 BERGEN STREET
City,State,Zip: BROOKLYN, NY
Spill Number/Closed Date: 0611363 / 2007-02-15
Facility ID: 0611363
Site ID: 375995
Spill Date: 2007-01-12
Spill Cause: Tank Test Failure
Spill Source: Institutional, Educational, Gov., Other
Spill Class: C4
Cleanup Ceased: Not reported
SWIS: 2401
Investigator: BKFALVEY
Referred To: Not reported
Reported to Dept: 2007-01-12
CID: 444
Water Affected: Not reported
Spill Notifier: Tank Tester
Last Inspection: Not reported
Recommended Penalty: False
Meets Standard: False
UST Involvement: False
Remediation Phase: 0
Date Entered In Computer: 2007-01-12
Spill Record Last Update: 2007-02-15
Spiller Name: LORETTA MCFARLAND
Spiller Company: SOFIA BROS
Spiller Address: 491 BERGEN STREET
Spiller County: 001
Spiller Contact: LORETTA MCFARLAND
Spiller Phone: (212) 873-3600

PETER F REILLY STORAGE INC (Continued) **U001832434**

Spiller Extention:	Not reported
DEC Region:	2
DER Facility ID:	325594
DEC Memo:	1/16/07 bf: sent ttf letter to: Vincent Miserendino 491 Bergen St. Corp. 475 Amsterdam Avenue New York, NY 10024 2/2/07 received response to ttf letter from Bob Urban of Pro Test. Tank failed due to manhole cover needing a new gasket. Tank passed tightness test. Results of test included with letter. bf 2/15/07 called Bob Urban (718)815-6292 to find out if any contaminated soil was observed. He told me that the gasket that was replaced was inside a manhole and no indication of petroleum release was observed. NFA. bf
Remarks:	DRY LEAK:

All TTF:

Facility ID:	0611363
Spill Number:	0611363
Spill Tank Test:	1550555
Site ID:	375995
Tank Number:	1
Tank Size:	2000
Material:	0001
EPA UST:	Not reported
UST:	Not reported
Cause:	Not reported
Source:	Not reported
Test Method:	03
Test Method 2:	Horner EZ Check I or II
Leak Rate:	.00
Gross Fail:	Not reported
Modified By:	Watchdog
Last Modified Date:	Not reported

All Materials:

Site ID:	375995
Operable Unit ID:	1133607
Operable Unit:	01
Material ID:	2123423
Material Code:	0001A
Material Name:	#2 fuel oil
Case No.:	Not reported
Material FA:	Petroleum
Quantity:	Not reported
Units:	G
Recovered:	.00
Resource Affected:	Soil
Oxygenate:	Not reported

Name:	COMMERCIAL
Address:	491 BERGEN ST
City,State,Zip:	BROOKLYN, NY
Spill Number/Closed Date:	1703625 / 2017-10-10
Facility ID:	1703625
Site ID:	554812
Spill Date:	2017-07-14
Spill Cause:	Tank Test Failure
Spill Source:	Commercial/Industrial

PETER F REILLY STORAGE INC (Continued) **U001832434**

Spill Class:	C4
Cleanup Ceased:	Not reported
SWIS:	2401
Investigator:	PXLAKHAN
Referred To:	Not reported
Reported to Dept:	2017-07-14
CID:	Not reported
Water Affected:	Not reported
Spill Notifier:	Other
Last Inspection:	Not reported
Recommended Penalty:	False
Meets Standard:	False
UST Involvement:	False
Remediation Phase:	0
Date Entered In Computer:	2017-07-14
Spill Record Last Update:	2017-10-10
Spiller Name:	Not reported
Spiller Company:	MILENIUM
Spiller Address:	Not reported
Spiller County:	999
Spiller Contact:	JOHN FROAN
Spiller Phone:	2128733600
Spiller Extention:	Not reported
DEC Region:	2
DER Facility ID:	508410
DEC Memo:	07/14/17 - Lakhani Milenium Tank Peter (718-678-0148) performed a tank test. The tank failed. He suspects a dry leak with an issue with either the manhole cover or line. The tank is a 2000 gallon #2 fuel oil UST. The customer is out of the office today. Peter will isolate the lines on Monday and will conduct another test to pinpoint the location of the leak. The client is John Foran (Spohia Storage, 212-873-3600, foranforan@gmail.com). PBS# 2-094528 John Sofia 491 Bergen St Corp 475 Amsterdam Ave New York, NY 10024 TTF sent to the above address. Uploaded to D2. 07/17/17 - Lakhani Spoke to John and informed him of the requirements. 07/19/17 - Lakhani Milenium Tank Pete called to inform that he isolated the lines and the tank failed. He informed that the top of the tank is rotted. The tank will be immediately emptied and soil samples will be taken from beneath the tank to determine if soils need to be excavated or the tank can be abandoned. The tank is located beneath the stairs and adjacent to the foundation wall, so it is difficult to remove. Soil samples results will be sent once returned. John is considering either installing an AST or converting to gas. 07/31/17 - Lakhani Peter provided an update regarding the remedial activities. Samples were taken from the bottom of the tank and are currently being analyzed. Samples will be sent to DEC Lakhani upon receiving them from the laboratory. John has decided to have a 2000 gallon AST installed on the property. 09/01/17 - Lakhani Two (2) samples were taken at the bottom of the rotten tank. There were no VOC or SVOC exceedances. The tank was abandoned by being filled with slurry. Pete will send pictures of the tank, a summary letter and disposal manifests. 10/10/17 - Lakhani Closure Letter (Millennium Tank Maintenance, 10/09/17) - Millennium Tank Maintenance emptied the tank, performed a tank cleaning and isolation test. The isolation test found that the tank had a high leak and all lines were tight. Millennium Tank core drilled through the bottom of the tank and retrieved two (2) soil samples. Results within regulatory limits. The tank was filled with concrete slurry and

PETER F REILLY STORAGE INC (Continued) **U001832434**

closed the tank. Spill is closed.
Remarks: 2000 gallon tank test failure.

All Materials:
Site ID: 554812
Operable Unit ID: 1302879
Operable Unit: 01
Material ID: 2309293
Material Code: 0001A
Material Name: #2 fuel oil
Case No.: Not reported
Material FA: Petroleum
Quantity: Not reported
Units: Not reported
Recovered: Not reported
Resource Affected: Not reported
Oxygenate: Not reported

UST:
Name: PETER F REILLY STORAGE INC
Address: 491 BERGEN ST
City,State,Zip: BROOKLYN, NY 11217
Id/Status: 2-094528 / Unregulated/Closed
Program Type: PBS
Region: STATE
DEC Region: 2
Expiration Date: N/A
UTM X: 586730.63067
UTM Y: 4503787.07615
Site Type: Other

Affiliation Records:
Site Id: 2567
Affiliation Type: Facility Owner
Company Name: 491 BERGEN ST CORP
Contact Type: PRES
Contact Name: JOHN SOFIA , JR. 491-BERGEN ST. CORP
Address1: 475 AMSTERDAM AVE
Address2: Not reported
City: NEW YORK
State: NY
Zip Code: 10024
Country Code: 001
Phone: (212) 873-3600
EMail: Not reported
Fax Number: Not reported
Modified By: MSBAPTIS
Date Last Modified: 2012-01-17

Site Id: 2567
Affiliation Type: Mail Contact
Company Name: 491 BERGEN ST CORP
Contact Type: PRES
Contact Name: JOHN SOFIA , JR.
Address1: 475 AMSTERDAM AVE
Address2: Not reported
City: NEW YORK

PETER F REILLY STORAGE INC (Continued) **U001832434**

State:	NY
Zip Code:	10024
Country Code:	001
Phone:	(212) 873-3600
EMail:	Not reported
Fax Number:	Not reported
Modified By:	msbaptis
Date Last Modified:	2007-02-12

Site Id:	2567
Affiliation Type:	Facility Operator
Company Name:	PETER F REILLY STORAGE INC
Contact Type:	Not reported
Contact Name:	SOFIA BROS INC
Address1:	Not reported
Address2:	Not reported
City:	Not reported
State:	NN
Zip Code:	Not reported
Country Code:	001
Phone:	(718) 638-1020
EMail:	Not reported
Fax Number:	Not reported
Modified By:	TRANSLAT
Date Last Modified:	2004-03-04

Site Id:	2567
Affiliation Type:	Emergency Contact
Company Name:	491 BERGEN ST CORP
Contact Type:	Not reported
Contact Name:	RHAN WILLIAMS
Address1:	Not reported
Address2:	Not reported
City:	Not reported
State:	NN
Zip Code:	Not reported
Country Code:	999
Phone:	(646) 338-3434
EMail:	Not reported
Fax Number:	Not reported
Modified By:	TLYE
Date Last Modified:	2017-07-12

Tank Info:

Tank Number:	001
Tank ID:	4451
Tank Status:	Closed - In Place
Material Name:	Closed - In Place
Capacity Gallons:	2000
Install Date:	01/01/1931
Date Tank Closed:	08/14/2017
Registered:	True
Tank Location:	Underground
Tank Type:	Steel/carbon steel
Material Code:	0001
Common Name of Substance:	#2 Fuel Oil (On-Site Consumption)

PETER F REILLY STORAGE INC (Continued) **U001832434**

Tightness Test Method: 21
Date Test: 12/06/2011
Next Test Date: Not reported
Pipe Model: Not reported
Modified By: MJGRIFFI
Last Modified: 05/09/2022

Equipment Records:

I04 - Overfill - Product Level Gauge (A/G)
L09 - Piping Leak Detection - Exempt Suction Piping
H00 - Tank Leak Detection - None
D01 - Pipe Type - Steel/Carbon Steel/Iron
A00 - Tank Internal Protection - None
F00 - Pipe External Protection - None
B00 - Tank External Protection - None
C00 - Pipe Location - No Piping
G00 - Tank Secondary Containment - None
J02 - Dispenser - Suction Dispenser

C8 **NYC HPD** **NY UST U004047794**
516 BERGEN STREET **NY AST N/A**
< 1/8 **BROOKLYN, NY 11217**
1 ft.

Site 1 of 4 in cluster C

Relative: Higher
Actual: 67 ft.

UST:
Name: NYC HPD
Address: 516 BERGEN STREET
City,State,Zip: BROOKLYN, NY 11217
Id/Status: 2-601145 / Active
Program Type: PBS
Region: STATE
DEC Region: 2
Expiration Date: 10/22/2027
UTM X: 586791.04765
UTM Y: 4503771.74252
Site Type: Apartment Building/Office Building

Affiliation Records:
Site Id: 23115
Affiliation Type: Facility Operator
Company Name: NYC HPD
Contact Type: Not reported
Contact Name: HECTOR PADILLA
Address1: Not reported
Address2: Not reported
City: Not reported
State: NN
Zip Code: Not reported
Country Code: 001
Phone: (212) 863-5783
EMail: Not reported
Fax Number: Not reported
Modified By: KAKYER
Date Last Modified: 2012-11-30

Site Id: 23115
Affiliation Type: Mail Contact
Company Name: NYC HPD - GENERAL SERVICES

NYC HPD (Continued) **U004047794**

Contact Type:	Not reported
Contact Name:	HECTOR PADILLA
Address1:	100 GOLD STREET
Address2:	1-A1
City:	NEW YORK
State:	NY
Zip Code:	10038
Country Code:	001
Phone:	(212) 863-5783
EMail:	PADILLAH@HPD.NYC.GOV
Fax Number:	Not reported
Modified By:	JSMACRI
Date Last Modified:	2022-10-31

Site Id:	23115
Affiliation Type:	Facility Owner
Company Name:	NYC HPD
Contact Type:	EXECUTIVE DIRECTOR
Contact Name:	HECTOR PADILLA
Address1:	100 GOLD STREET
Address2:	Not reported
City:	NEW YORK
State:	NY
Zip Code:	10038
Country Code:	001
Phone:	(212) 863-6610
EMail:	Not reported
Fax Number:	Not reported
Modified By:	JSMACRI
Date Last Modified:	2022-10-31

Site Id:	23115
Affiliation Type:	Emergency Contact
Company Name:	NYC HPD
Contact Type:	Not reported
Contact Name:	THOMAS CAVALLO
Address1:	Not reported
Address2:	Not reported
City:	Not reported
State:	NN
Zip Code:	Not reported
Country Code:	999
Phone:	(212) 863-7621
EMail:	Not reported
Fax Number:	Not reported
Modified By:	nFormUpd
Date Last Modified:	2023-03-07

Tank Info:

Tank Number:	2
Tank ID:	210696
Tank Status:	In Service
Material Name:	In Service
Capacity Gallons:	1500
Install Date:	03/27/2003
Date Tank Closed:	Not reported

NYC HPD (Continued) **U004047794**

Registered: True
Tank Location: Underground
Tank Type: Fiberglass coated steel
Material Code: 0001
Common Name of Substance: #2 Fuel Oil (On-Site Consumption)

Tightness Test Method: -
Date Test: Not reported
Next Test Date: Not reported
Pipe Model: Not reported
Modified By: JSMACRI
Last Modified: 10/31/2022

Equipment Records:

K00 - Spill Prevention - None
D01 - Pipe Type - Steel/Carbon Steel/Iron
H01 - Tank Leak Detection - Interstitial - Electronic Monitoring
A00 - Tank Internal Protection - None
I02 - Overfill - High Level Alarm
E00 - Piping Secondary Containment - None
B04 - Tank External Protection - Fiberglass
J02 - Dispenser - Suction Dispenser
F04 - Pipe External Protection - Fiberglass
C03 - Pipe Location - Aboveground/Underground Combination
L02 - Piping Leak Detection - Interstitial - Manual Monitoring
H05 - Tank Leak Detection - In-Tank System (ATG)
G04 - Tank Secondary Containment - Double-Walled (Underground)

AST:
Name: NYC HPD
Address: 516 BERGEN STREET
City,State,Zip: BROOKLYN, NY 11217
Region: STATE
DEC Region: 2
Site Status: Active
Facility Id: 2-601145
Program Type: PBS
UTM X: 586791.04765
UTM Y: 4503771.74252
Expiration Date: 10/22/2027
Site Type: Apartment Building/Office Building

Affiliation Records:
Site Id: 23115
Affiliation Type: Facility Operator
Company Name: NYC HPD
Contact Type: Not reported
Contact Name: HECTOR PADILLA
Address1: Not reported
Address2: Not reported
City: Not reported
State: NN
Zip Code: Not reported
Country Code: 001
Phone: (212) 863-5783
EMail: Not reported
Fax Number: Not reported
Modified By: KAKYER

NYC HPD (Continued) **U004047794**

Date Last Modified: 2012-11-30

Site Id: 23115
Affiliation Type: Mail Contact
Company Name: NYC HPD - GENERAL SERVICES
Contact Type: Not reported
Contact Name: HECTOR PADILLA
Address1: 100 GOLD STREET
Address2: 1-A1
City: NEW YORK
State: NY
Zip Code: 10038
Country Code: 001
Phone: (212) 863-5783
EMail: PADILLAH@HPD.NYC.GOV
Fax Number: Not reported
Modified By: JSMACRI
Date Last Modified: 2022-10-31

Site Id: 23115
Affiliation Type: Facility Owner
Company Name: NYC HPD
Contact Type: EXECUTIVE DIRECTOR
Contact Name: HECTOR PADILLA
Address1: 100 GOLD STREET
Address2: Not reported
City: NEW YORK
State: NY
Zip Code: 10038
Country Code: 001
Phone: (212) 863-6610
EMail: Not reported
Fax Number: Not reported
Modified By: JSMACRI
Date Last Modified: 2022-10-31

Site Id: 23115
Affiliation Type: Emergency Contact
Company Name: NYC HPD
Contact Type: Not reported
Contact Name: THOMAS CAVALLO
Address1: Not reported
Address2: Not reported
City: Not reported
State: NN
Zip Code: Not reported
Country Code: 999
Phone: (212) 863-7621
EMail: Not reported
Fax Number: Not reported
Modified By: nFormUpd
Date Last Modified: 2023-03-07

Tank Info:

Tank Number: 1
Tank Id: 44843

NYC HPD (Continued) **U004047794**

Material Code:	0001
Common Name of Substance:	#2 Fuel Oil (On-Site Consumption)

Equipment Records:

A00 - Tank Internal Protection - None
B01 - Tank External Protection - Painted/Asphalt Coating
D01 - Pipe Type - Steel/Carbon Steel/Iron
F01 - Pipe External Protection - Painted/Asphalt Coating
E00 - Piping Secondary Containment - None
H00 - Tank Leak Detection - None
C03 - Pipe Location - Aboveground/Underground Combination
J02 - Dispenser - Suction Dispenser
G02 - Tank Secondary Containment - Vault (w/access)
I05 - Overfill - Vent Whistle

Tank Location:	Aboveground - contact with soil.... Tank bottom rests on soil, allowing no visual inspection.
Tank Type:	Steel/Carbon Steel/Iron
Tank Status:	Closed - Removed
Pipe Model:	Not reported
Install Date:	Not reported
Capacity Gallons:	1500
Tightness Test Method:	00
Date Test:	Not reported
Next Test Date:	Not reported
Date Tank Closed:	01/24/2003
Register:	True
Modified By:	MJGRIFFI
Last Modified:	05/09/2022
Material Name:	#2 fuel oil (on-site consumption)

C9 **DEPARTMENT HPD** **NY LTANKS** **S105135592**
516 BERGEN STREET **N/A**
< 1/8 **BROOKLYN, NY**
1 ft.

Site 2 of 4 in cluster C

Relative: **Higher**
Actual: **67 ft.**

LTANKS:

Name:	DEPARTMENT HPD
Address:	516 BERGEN STREET
City,State,Zip:	BROOKLYN, NY
Spill Number/Closed Date:	0106869 / 2005-10-25
Facility ID:	0106869
Site ID:	249040
Spill Date:	2001-10-02
Spill Cause:	Tank Test Failure
Spill Source:	Commercial/Industrial
Spill Class:	B3
Cleanup Ceased:	Not reported
SWIS:	2401
Investigator:	DJEATON
Referred To:	Not reported
Reported to Dept:	2001-10-02
CID:	282
Water Affected:	Not reported
Spill Notifier:	Tank Tester
Last Inspection:	Not reported
Recommended Penalty:	False

DEPARTMENT HPD (Continued) **S105135592**

Meets Standard:	False
UST Involvement:	False
Remediation Phase:	0
Date Entered In Computer:	2001-10-02
Spill Record Last Update:	2005-10-25
Spiller Name:	SAME
Spiller Company:	DEPARTMENT HPD
Spiller Address:	516 BERGEN STREET
Spiller County:	001
Spiller Contact:	LOUIS CASANOVA
Spiller Phone:	(212) 837-8372
Spiller Extention:	Not reported
DEC Region:	2
DER Facility ID:	204214
DEC Memo:	Prior to Sept, 2004 data translation this spill Lead_DEC Field was TIPPLE 10/3/03 tipple sent letter requesting documentation 3/1/04 TIPPLE SPOKE WITH HPD REP. BORINGS TO reveal subsurface conditions//if clean and tank registered for abandonment...nfa to follow/// 10/21/05 Second submission of spill closure request received and reviewed by Eaton in Albany. First submission received 09/04. 10/25/05 Eaton spoke with Stephen Arthur of TDX Construction, the contract manager, to clarify discrepencies in the request. The original tank had failed tank tightness test in October of 2001. In March of 2003 a new 1500 gallon underground storage tank and associated plumbing were installed. The old 1500 gallon above ground storage tank was cleaned, purged, and removed. PBS number 2-601145. 10/25/05 Spill closed. DE
Remarks:	TANK FAILED THE TEST

All TTF:

Facility ID:	0106869
Spill Number:	0106869
Spill Tank Test:	1526648
Site ID:	249040
Tank Number:	1
Tank Size:	3000
Material:	0001
EPA UST:	Not reported
UST:	Not reported
Cause:	Not reported
Source:	Not reported
Test Method:	03
Test Method 2:	Horner EZ Check I or II
Leak Rate:	.00
Gross Fail:	Not reported
Modified By:	Spills
Last Modified Date:	Not reported

All Materials:

Site ID:	249040
Operable Unit ID:	845083
Operable Unit:	01
Material ID:	531712
Material Code:	0001A
Material Name:	#2 fuel oil
Case No.:	Not reported
Material FA:	Petroleum

DEPARTMENT HPD (Continued) **S105135592**

Quantity:	.00
Units:	G
Recovered:	.00
Resource Affected:	Soil
Oxygenate:	Not reported

C10 **CON EDISON SERVICE BOX: 18200** **RCRA NonGen / NLR** **1016454473**
SSE **534 BERGEN ST** **FINDS** **NYP004327193**
< 1/8 **BROOKLYN, NY 11217** **ECHO**
0.002 mi. **NY MANIFEST**
8 ft. **Site 3 of 4 in cluster C**

Relative: Higher
Actual: 69 ft.

RCRA Listings:

Date Form Received by Agency:	20130810
Handler Name:	Con Edison Service Box: 18200
Handler Address:	BERGEN ST
Handler City,State,Zip:	BROOKLYN, NY 11217
EPA ID:	NYP004327193
Contact Name:	THOMAS TEELING
Contact Address:	Not reported
Contact City,State,Zip:	Not reported
Contact Telephone:	212-460-3770
Contact Fax:	Not reported
Contact Email:	Not reported
Contact Title:	SENIOR SCIENTIST
EPA Region:	02
Land Type:	Private
Federal Waste Generator Description:	Not a generator, verified
Non-Notifier:	Not reported
Biennial Report Cycle:	Not reported
Accessibility:	Not reported
Active Site Indicator:	Not reported
State District Owner:	Ny
State District:	NYSDEC R2
Mailing Address:	VING PL, 15TH FL NE
Mailing City,State,Zip:	NEW YORK, NY 10003
Owner Name:	Not reported
Owner Type:	Not reported
Operator Name:	Not reported
Operator Type:	Not reported
Short-Term Generator Activity:	No
Importer Activity:	No
Mixed Waste Generator:	No
Transporter Activity:	No
Transfer Facility Activity:	No
Recycler Activity with Storage:	No
Small Quantity On-Site Burner Exemption:	No
Smelting Melting and Refining Furnace Exemption:	No
Underground Injection Control:	No
Off-Site Waste Receipt:	No
Universal Waste Indicator:	No
Universal Waste Destination Facility:	No
Federal Universal Waste:	No
Active Site State-Reg Handler:	---
Federal Facility Indicator:	Not reported
Hazardous Secondary Material Indicator:	NN
Sub-Part K Indicator:	Not reported

CON EDISON SERVICE BOX: 18200 (Continued) **1016454473**

2018 GPRA Permit Baseline:	Not on the Baseline
2018 GPRA Renewals Baseline:	Not on the Baseline
202 GPRA Corrective Action Baseline:	No
Subject to Corrective Action Universe:	No
Non-TSDFs Where RCRA CA has Been Imposed Universe:	No
Corrective Action Priority Ranking:	No NCAPS ranking
Environmental Control Indicator:	No
Institutional Control Indicator:	No
Human Exposure Controls Indicator:	N/A
Groundwater Controls Indicator:	N/A
Significant Non-Complier Universe:	No
Unaddressed Significant Non-Complier Universe:	No
Addressed Significant Non-Complier Universe:	No
Significant Non-Complier With a Compliance Schedule Universe:	No
Financial Assurance Required:	Not reported
Handler Date of Last Change:	20131227
Recognized Trader-Importer:	No
Recognized Trader-Exporter:	No
Importer of Spent Lead Acid Batteries:	No
Exporter of Spent Lead Acid Batteries:	No
Recycler Activity Without Storage:	Not reported
Manifest Broker:	Not reported
Sub-Part P Indicator:	No

Historic Generators:

Receive Date:	20130710
Handler Name: CON EDISON SERVICE BOX:	18200
Federal Waste Generator Description:	Conditionally Exempt Small Quantity Generator
State District Owner:	Ny
Large Quantity Handler of Universal Waste:	No
Recognized Trader Importer:	No
Recognized Trader Exporter:	No
Spent Lead Acid Battery Importer:	No
Spent Lead Acid Battery Exporter:	No
Current Record:	No
Non Storage Recycler Activity:	Not reported
Electronic Manifest Broker:	Not reported

Receive Date:	20130810
Handler Name: CON EDISON SERVICE BOX:	18200
Federal Waste Generator Description:	Not a generator, verified
State District Owner:	Ny
Large Quantity Handler of Universal Waste:	No
Recognized Trader Importer:	No
Recognized Trader Exporter:	No
Spent Lead Acid Battery Importer:	No
Spent Lead Acid Battery Exporter:	No
Current Record:	Yes
Non Storage Recycler Activity:	Not reported
Electronic Manifest Broker:	Not reported

List of NAICS Codes and Descriptions:

NAICS Codes:	No NAICS Codes Found

CON EDISON SERVICE BOX: 18200 (Continued) **1016454473**

Facility Has Received Notices of Violations:
Violations: No Violations Found

Evaluation Action Summary:
Evaluations: No Evaluations Found

FINDS:
Registry ID: 110056508033

Click Here for FRS Facility Detail Report:

Environmental Interest/Information System:
The Resource Conservation and Recovery Act Information System (RCRAInfo) is EPA's comprehensive information system in support of the Resource Conservation and Recovery Act (RCRA) of 1976 and the Hazardous and Solid Waste Amendments (HSWA) of 1984. It tracks many types of information about generators, transporters, treaters, storers, and disposers of hazardous waste.

Click this hyperlink while viewing on your computer to access additional FINDS: detail in the EDR Site Report.

ECHO:

Envid:	1016454473
Registry ID:	110056508033
DFR URL:	http://echo.epa.gov/detailed-facility-report?fid=110056508033
Name:	CON EDISON SERVICE BOX: 18200
Address:	534 BERGEN ST
City,State,Zip:	BROOKLYN, NY 11217

Manifest Facility Information:

EPA ID:	NYP004327193
Country:	USA
Name:	CON EDISON
Address:	534 BERGEN ST
Address 2:	Not reported
City,State,Zip:	BROOKLYN, NY 11217
Zip 4:	Not reported
Location Address 1:	534 BERGEN ST
Location Address 2:	SB #18200
Location City,State,Zip:	BROOKLYN, NY 11217
Location Zip 4:	Not reported
Facility Status:	Not reported
Total Tanks:	Not reported
Code:	BP

Mailing:

Mailing Name:	CON EDISON
Mailing Contact:	CON EDISON
Mailing Address 1:	4 IRVING PLACE 15TH FLOOR
Mailing Address 2:	Not reported
Mailing City,State,Zip:	NEW YORK, NY 10003
Mailing Zip 4:	Not reported
Mailing Country:	USA
Mailing Phone:	2124603770

CON EDISON SERVICE BOX: 18200 (Continued) **1016454473**

Manifest Data:

Document ID:	Not reported
Manifest Status:	Not reported
Trans1 State ID:	NJD003812047
Year:	2018
Trans2 State ID:	Not reported
Generator Ship Date:	07/10/2013
Trans1 Recv Date:	07/10/2013
Trans2 Recv Date:	Not reported
TSD Site Recv Date:	07/11/2013
Part A Recv Date:	Not reported
Part B Recv Date:	Not reported
Generator EPA ID:	NYP004327193
Trans1 EPA ID:	Not reported
Trans2 EPA ID:	Not reported
TSDF ID 1:	NJD991291105
TSDF ID 2:	Not reported
Manifest Tracking Number:	002084622GBF
Import Indicator:	N
Export Indicator:	N
Discr Quantity Indicator:	N
Discr Type Indicator:	N
Discr Residue Indicator:	N
Discr Partial Reject Indicator:	N
Discr Full Reject Indicator:	N
Manifest Ref Number:	Not reported
Alt Facility RCRA ID:	Not reported
Alt Facility Sign Date:	Not reported
MGMT Method Type Code:	H110
Waste Code a:	LEAD
Waste Code b:	Not reported
Waste Code c:	Not reported
Waste Code e:	Not reported
Waste Code f:	Not reported
Waste Code g:	Not reported
Waste Code 1:	Not reported
Waste Code 2:	Not reported
Waste Code 3:	Not reported
Waste Code 4:	Not reported
Waste Code 5:	Not reported
Waste Code 6:	Not reported
Quantity:	150
Units:	Gallons (liquids only)
Number of Containers:	1
Container Type:	Cargo tanks (tank trucks)
Handling Method:	Treat
Specific Gravity:	1

B11
SW
< 1/8
0.012 mi.
62 ft.

DENTAL OFFICE
257 FLATBUSH AVE
BROOKLYN, NY

Site 3 of 16 in cluster B

NY Spills **S108057333**
N/A

Relative:
Higher

Actual:
65 ft.

SPILLS:

Name:	DENTAL OFFICE
Address:	257 FLATBUSH AVE
City,State,Zip:	BROOKLYN, NY
Spill Number/Closed Date:	0602710 / 2006-06-12
Facility ID:	0602710
Facility Type:	ER
DER Facility ID:	315404
Site ID:	365252
DEC Region:	2
Spill Cause:	Human Error
Spill Class:	Not reported
SWIS:	2401
Spill Date:	2006-06-10
Investigator:	JBVOUGHT
Referred To:	Not reported
Reported to Dept:	2006-06-10
CID:	62
Water Affected:	Not reported
Spill Source:	Institutional, Educational, Gov., Other
Spill Notifier:	Citizen
Cleanup Ceased:	Not reported
Cleanup Meets Std:	False
Last Inspection:	Not reported
Recommended Penalty:	False
UST Trust:	False
Remediation Phase:	0
Date Entered In Computer:	2006-06-10
Spill Record Last Update:	2006-06-12
Spiller Name:	Not reported
Spiller Company:	DR SEHJAL
Spiller Address:	257 FLATBUSH AVE
Spiller Company:	001
Contact Name:	DR RAMAN
DEC Memo:	Mercury spill from a medical instrument. About 100 grams. Attempt to sweep to clean.
Remarks:	06/12/06-Vought-Non petroleum spill. Vought called Caller and referred him to 311 (NYCDEP). Spill closed by Vought.

All Materials:

Site ID:	365252
Operable Unit ID:	1123263
Operable Unit:	01
Material ID:	2112736
Material Code:	0031A
Material Name:	mercury
Case No.:	07439976
Material FA:	Hazardous Material
Quantity:	Not reported
Units:	G
Recovered:	.00
Resource Affected:	Soil
Oxygenate:	Not reported

A12
NNE
< 1/8
0.016 mi.
85 ft.

MANHOLE 2726
521 DEAN ST
BROOKLYN, NY

Site 6 of 12 in cluster A

NY Spills **S104952476**
N/A

Relative:
Lower

Actual:
57 ft.

SPILLS:

Name:	MANHOLE 2726
Address:	521 DEAN ST
City,State,Zip:	BROOKLYN, NY
Spill Number/Closed Date:	0011728 / 2001-06-05
Facility ID:	0011728
Facility Type:	ER
DER Facility ID:	102479
Site ID:	117876
DEC Region:	2
Spill Cause:	Equipment Failure
Spill Class:	C4
SWIS:	2401
Spill Date:	2001-01-31
Investigator:	OKWUOHA
Referred To:	Not reported
Reported to Dept:	2001-01-31
CID:	246
Water Affected:	Not reported
Spill Source:	Commercial/Industrial
Spill Notifier:	Responsible Party
Cleanup Ceased:	Not reported
Cleanup Meets Std:	False
Last Inspection:	Not reported
Recommended Penalty:	False
UST Trust:	False
Remediation Phase:	0
Date Entered In Computer:	2001-01-31
Spill Record Last Update:	2001-07-31
Spiller Name:	Not reported
Spiller Company:	CON EDISON
Spiller Address:	4 IRVING PLACE
Spiller Company:	001
Contact Name:	CALLER
DEC Memo:	LEAKY CABLE CAP CAUSED 1 QT MATERIAL TO BE DEPOSITED IN MANHOLE. SAMPLE TAKEN - CLEANUP PENDING. #135310
Remarks:	Not reported

All Materials:

Site ID:	117876
Operable Unit ID:	833112
Operable Unit:	01
Material ID:	542029
Material Code:	0541A
Material Name:	dielectric fluid
Case No.:	Not reported
Material FA:	Petroleum
Quantity:	1.00
Units:	G
Recovered:	.00
Resource Affected:	Soil
Oxygenate:	Not reported

A13 **CON EDISON - MANHOLE 2726** **RCRA-LQG** **1024890901**
NNE **521 DEAN ST** **NYP005048976**
< 1/8 **BROOKLYN, NY 11217**
0.016 mi.
85 ft. **Site 7 of 12 in cluster A**

Relative: **Lower**
Actual: **57 ft.**

RCRA Listings:

Date Form Received by Agency:	20180410
Handler Name:	Con Edison - Manhole 2726
Handler Address:	DEAN ST
Handler City,State,Zip:	BROOKLYN, NY 11217
EPA ID:	NYP005048976
Contact Name:	ALYSSA SOTTO
Contact Address:	IRVING PLACE, 15TH FL NE
Contact City,State,Zip:	NEW YORK, NY 10003
Contact Telephone:	212-460-2757
Contact Fax:	Not reported
Contact Email:	SOTTOA@CONED.COM
Contact Title:	ASSOCIATE SCIENTIST
EPA Region:	02
Land Type:	Private
Federal Waste Generator Description:	Large Quantity Generator
Non-Notifier:	Not reported
Biennial Report Cycle:	2017
Accessibility:	Not reported
Active Site Indicator:	Handler Activities
State District Owner:	Ny
State District:	NYSDEC R2
Mailing Address:	IRVING PLACE, 15TH FL NE
Mailing City,State,Zip:	NEW YORK, NY 10003
Owner Name:	Consolidated Edison Company Of Ny, Inc.
Owner Type:	Private
Operator Name:	Consolidated Edison Company Of Ny, Inc.
Operator Type:	Private
Short-Term Generator Activity:	No
Importer Activity:	No
Mixed Waste Generator:	No
Transporter Activity:	No
Transfer Facility Activity:	No
Recycler Activity with Storage:	No
Small Quantity On-Site Burner Exemption:	No
Smelting Melting and Refining Furnace Exemption:	No
Underground Injection Control:	No
Off-Site Waste Receipt:	No
Universal Waste Indicator:	No
Universal Waste Destination Facility:	No
Federal Universal Waste:	No
Active Site State-Reg Handler:	---
Federal Facility Indicator:	Not reported
Hazardous Secondary Material Indicator:	NN
Sub-Part K Indicator:	Not reported
2018 GPRA Permit Baseline:	Not on the Baseline
2018 GPRA Renewals Baseline:	Not on the Baseline
202 GPRA Corrective Action Baseline:	No
Subject to Corrective Action Universe:	No
Non-TSDFs Where RCRA CA has Been Imposed Universe:	No
Corrective Action Priority Ranking:	No NCAPS ranking
Environmental Control Indicator:	No
Institutional Control Indicator:	No

CON EDISON - MANHOLE 2726 (Continued) **1024890901**

Human Exposure Controls Indicator:	N/A
Groundwater Controls Indicator:	N/A
Significant Non-Complier Universe:	No
Unaddressed Significant Non-Complier Universe:	No
Addressed Significant Non-Complier Universe:	No
Significant Non-Complier With a Compliance Schedule Universe:	No
Financial Assurance Required:	Not reported
Handler Date of Last Change:	20181106
Recognized Trader-Importer:	No
Recognized Trader-Exporter:	No
Importer of Spent Lead Acid Batteries:	No
Exporter of Spent Lead Acid Batteries:	No
Recycler Activity Without Storage:	No
Manifest Broker:	No
Sub-Part P Indicator:	No

Biennial: List of Years
Year: 2017

Click Here for Biennial Reporting System Data:

Hazardous Waste Summary:
Waste Code: D008
Waste Description: Lead

Handler - Owner Operator:

Owner/Operator Indicator:	Operator
Owner/Operator Name:	CONSOLIDATED EDISON COMPANY OF NY, INC.
Legal Status:	Private
Date Became Current:	20170319
Date Ended Current:	Not reported
Owner/Operator Address:	4 IRVING PLACE
Owner/Operator City,State,Zip:	NEW YORK, NY 10003
Owner/Operator Telephone:	212-460-2757
Owner/Operator Telephone Ext:	Not reported
Owner/Operator Fax:	Not reported
Owner/Operator Email:	Not reported

Owner/Operator Indicator:	Owner
Owner/Operator Name:	CONSOLIDATED EDISON COMPANY OF NY, INC.
Legal Status:	Private
Date Became Current:	20170319
Date Ended Current:	Not reported
Owner/Operator Address:	4 IRVING PLACE
Owner/Operator City,State,Zip:	NEW YORK, NY 10003
Owner/Operator Telephone:	212-460-2757
Owner/Operator Telephone Ext:	Not reported
Owner/Operator Fax:	Not reported
Owner/Operator Email:	Not reported

Historic Generators:

Receive Date:	20180410
Handler Name:	CON EDISON - MANHOLE 2726
Federal Waste Generator Description:	Large Quantity Generator
State District Owner:	Ny

CON EDISON - MANHOLE 2726 (Continued) **1024890901**

Large Quantity Handler of Universal Waste:	No
Recognized Trader Importer:	No
Recognized Trader Exporter:	No
Spent Lead Acid Battery Importer:	No
Spent Lead Acid Battery Exporter:	No
Current Record:	Yes
Non Storage Recycler Activity:	No
Electronic Manifest Broker:	No

List of NAICS Codes and Descriptions:

NAICS Code:	221122
NAICS Description:	ELECTRIC POWER DISTRIBUTION

Facility Has Received Notices of Violations:

Violations:	No Violations Found

Evaluation Action Summary:

Evaluations:	No Evaluations Found

A14 **MAN HOLE #2726** **NY Spills** **S106698834**
NNE **OPP. OF 521 DEAN ST.** **N/A**
< 1/8 **BROOKLYN, NY**
0.016 mi.
85 ft. **Site 8 of 12 in cluster A**

Relative: **Lower**
Actual: **57 ft.**

SPILLS:

Name:	MAN HOLE #2726
Address:	OPP. OF 521 DEAN ST.
City,State,Zip:	BROOKLYN, NY
Spill Number/Closed Date:	0405963 / 2004-10-29
Facility ID:	0405963
Facility Type:	ER
DER Facility ID:	70211
Site ID:	74918
DEC Region:	2
Spill Cause:	Equipment Failure
Spill Class:	C4
SWIS:	2401
Spill Date:	2004-08-31
Investigator:	SKARAKHA
Referred To:	Not reported
Reported to Dept:	2004-08-31
CID:	408
Water Affected:	Not reported
Spill Source:	Unknown
Spill Notifier:	Responsible Party
Cleanup Ceased:	Not reported
Cleanup Meets Std:	False
Last Inspection:	Not reported
Recommended Penalty:	False
UST Trust:	False
Remediation Phase:	0
Date Entered In Computer:	2004-08-31
Spill Record Last Update:	2004-10-29
Spiller Name:	ERT DESK

MAN HOLE #2726 (Continued) **S106698834**

Spiller Company:	CON EDISION
Spiller Address:	4 IRVING PLACE
Spiller Company:	001
Contact Name:	ERT DESK
DEC Memo:	contained in the manhole. 3 pints of dielectric fluid. clean up is pending test results. con ed # 155146
Remarks:	e2mis no 155146 Schembari found approx 3 pints of dielectric fluid that leaked from 2 cut capped feeder in MH-2726. Spill is contained; no sewer or waterway affected. 1 sample taken. Cleanup pending test results. Lab Sequence Number: 04-06940-001: Analysis indicates the presence of a feeder cable oil. Lab Sequence Number: 04-06939-001: TOTAL PCB 47 ppm Update - 9/1/04 - 1345hrs E. Fernandez, env. ops mech found a drain in structure which they recemented. Double washed with 760 biogen. #9 was on location and cut out joint and sealed ends. Removed env . stop tag # 32815. Clean up completed 100%.

All Materials:

Site ID:	74918
Operable Unit ID:	889525
Operable Unit:	01
Material ID:	486882
Material Code:	0541A
Material Name:	dielectric fluid
Case No.:	Not reported
Material FA:	Petroleum
Quantity:	.00
Units:	Not reported
Recovered:	.00
Resource Affected:	Groundwater
Oxygenate:	Not reported

Site ID:	74918
Operable Unit ID:	889525
Operable Unit:	01
Material ID:	486883
Material Code:	0541A
Material Name:	dielectric fluid
Case No.:	Not reported
Material FA:	Petroleum
Quantity:	.00
Units:	L
Recovered:	.00
Resource Affected:	Groundwater
Oxygenate:	Not reported

A15 **CON EDISON - MANHOLE 2726** **NY MANIFEST** **S121967811**
NNE **521 DEAN ST** **N/A**
< 1/8 **BROOKLYN, NY 11217**
0.016 mi.
85 ft. **Site 9 of 12 in cluster A**

Relative: **Lower**
Actual: **57 ft.**

Manifest Facility Information:

EPA ID:	NYP005048976
Country:	USA
Name:	CON EDISON - MANHOLE 2726
Address:	521 DEAN ST

CON EDISON - MANHOLE 2726 (Continued) **S121967811**

Address 2:	Not reported
City,State,Zip:	BROOKLYN, NY 11217
Zip 4:	Not reported
Location Address 1:	521 DEAN ST
Location Address 2:	Not reported
Location City,State,Zip:	BROOKLYN, NY 11217
Location Zip 4:	Not reported
Facility Status:	Not reported
Total Tanks:	Not reported
Code:	BP

Mailing:

Mailing Name:	CON EDISON - MANHOLE 2726
Mailing Contact:	CON EDISON
Mailing Address 1:	4 IRVING PL
Mailing Address 2:	Not reported
Mailing City,State,Zip:	NEW YORK, NY 10003
Mailing Zip 4:	Not reported
Mailing Country:	USA
Mailing Phone:	Not reported

C16 **SMITH RESIDENCE** **NY LTANKS** **S106971444**
South **99 ST MARKS AVE** **N/A**
< 1/8 **BROOKLYN, NY**
0.018 mi.
94 ft. **Site 4 of 4 in cluster C**

Relative:
Higher

Actual:
74 ft.

LTANKS:

Name:	SMITH RESIDENCE
Address:	99 ST MARKS AVE
City,State,Zip:	BROOKLYN, NY
Spill Number/Closed Date:	0408289 / 2004-12-20
Facility ID:	0408289
Site ID:	332977
Spill Date:	2004-10-27
Spill Cause:	Tank Failure
Spill Source:	Private Dwelling
Spill Class:	Not reported
Cleanup Ceased:	Not reported
SWIS:	2401
Investigator:	JMKRIMGO
Referred To:	Not reported
Reported to Dept:	2004-10-27
CID:	444
Water Affected:	Not reported
Spill Notifier:	Responsible Party
Last Inspection:	Not reported
Recommended Penalty:	False
Meets Standard:	True
UST Involvement:	False
Remediation Phase:	0
Date Entered In Computer:	2004-10-27
Spill Record Last Update:	2004-12-20
Spiller Name:	MRS SMITH
Spiller Company:	SMITH RESIDENCE
Spiller Address:	99 ST MARKS AVE
Spiller County:	001

SMITH RESIDENCE (Continued) **S106971444**

Spiller Contact:	MRS SMITH
Spiller Phone:	(718) 638-5901
Spiller Extention:	Not reported
DEC Region:	2
DER Facility ID:	268202
DEC Memo:	10/27/04. S. Sagesland attempted to contact Mrs. Smith over the phone several times. However, the phone is busy. 10/28/04. J.Krimgold spoke to Petro Oil (Karen)@ (516)686-2027. She stated that the castomer complaint about no oil in the tank just a few days after delivery. 12/20/04. J.Krimgold attempted to contact the RP (Mrs. Smith). However, the phone is busy. J.Krimgold spoke to Petro Oil. According to their records a new AST was installed at this site on 11/26/04. No info regarding the old tank. J.Krimgold spoke with Mr. Ralph Litao (Trade Service) 917-881-5554. He stated that his co. excavated the top of the tank, pumped out about 450 gal of oil and then closed the tank in-place by filling it with concrete slurry after cleaning up the tank. The tank appear to be in a good condition with no apparent holes or bad seams. The problem was with a gloged product line. Mrs. Smith assumed that oil is not comming to the boiler because there are no product in the tank and that product was leaked out. NFA.
Remarks:	HOLES IN TANK, PETRO OIL ON SCENE:

All Materials:

Site ID:	332977
Operable Unit ID:	1095175
Operable Unit:	01
Material ID:	575313
Material Code:	0001A
Material Name:	#2 fuel oil
Case No.:	Not reported
Material FA:	Petroleum
Quantity:	Not reported
Units:	G
Recovered:	.00
Resource Affected:	Groundwater
Oxygenate:	Not reported

B17 **RILA MOTORS SERVICE STATION** **EDR Hist Auto** **1020691868**
SW **259 FLATBUSH AVE** **N/A**
< 1/8 **BROOKLYN, NY 11217**
0.019 mi.
99 ft. **Site 4 of 16 in cluster B**

Relative: EDR Hist Auto
Higher

Actual:
66 ft.

Year:	Name:	Type:
1969	RILA MOTORS SERVICE STATION	Gasoline Service Stations
1970	RILA MOTORS SERVICE STATION	Gasoline Service Stations
1980	RILA MOTORS	Gasoline Service Stations
1982	RILA MOTORS	Gasoline Service Stations

A18
NW
< 1/8
0.023 mi.
120 ft.

37 6TH AVENUE
37 6TH AVENUE
BROOKLYN, NY 11217

Site 10 of 12 in cluster A

NY AST **A100472584**
N/A

Relative:
Lower

Actual:
55 ft.

AST:

Name:	37 6TH AVENUE
Address:	37 6TH AVENUE
City,State,Zip:	BROOKLYN, NY 11217
Region:	STATE
DEC Region:	2
Site Status:	Unregulated/Closed
Facility Id:	2-613008
Program Type:	PBS
UTM X:	Not reported
UTM Y:	Not reported
Expiration Date:	N/A
Site Type:	Other

Affiliation Records:

Site Id:	584505
Affiliation Type:	Mail Contact
Company Name:	C/O THE BRODSKY ORGANIZATION, LLC
Contact Type:	Not reported
Contact Name:	STEVEN HIRSCHBERG
Address1:	400 WEST 59TH STREET
Address2:	Not reported
City:	NEW YORK
State:	NY
Zip Code:	10019
Country Code:	001
Phone:	(212) 896-5595
EMail:	SHIRSCHBERG@BRODSKY.COM
Fax Number:	Not reported
Modified By:	ACDANIEL
Date Last Modified:	2019-03-21

Site Id:	584505
Affiliation Type:	Facility Operator
Company Name:	37 6TH AVENUE
Contact Type:	Not reported
Contact Name:	N/A
Address1:	Not reported
Address2:	Not reported
City:	Not reported
State:	NN
Zip Code:	Not reported
Country Code:	001
Phone:	(212) 896-5595
EMail:	Not reported
Fax Number:	Not reported
Modified By:	ACDANIEL
Date Last Modified:	2019-03-21

Site Id:	584505
Affiliation Type:	Emergency Contact
Company Name:	NYS URBAN DEV. CORP. DBA EMPIRE STATE DEV. CORP.
Contact Type:	Not reported
Contact Name:	STEVEN HIRSCHBERG

37 6TH AVENUE (Continued) **A100472584**

Address1:	Not reported
Address2:	Not reported
City:	Not reported
State:	NN
Zip Code:	Not reported
Country Code:	001
Phone:	(212) 896-5595
EMail:	Not reported
Fax Number:	Not reported
Modified By:	ACDANIEL
Date Last Modified:	2019-03-21

Site Id:	584505
Affiliation Type:	Facility Owner
Company Name:	662 PACIFIC STREET LLC
Contact Type:	AUTHORIZED REP.
Contact Name:	622 PACIFIC STREET LLC
Address1:	C/O THE BRODSKY ORGANIZATION
Address2:	400 WEST 59TH STREET
City:	NEW YORK
State:	NY
Zip Code:	10019
Country Code:	001
Phone:	(212) 896-5595
EMail:	Not reported
Fax Number:	Not reported
Modified By:	JSMACRI
Date Last Modified:	2019-05-17

Tank Info:

Tank Number:	UST-001
Tank Id:	280196

Equipment Records:

F00 - Pipe External Protection - None
B00 - Tank External Protection - None
H00 - Tank Leak Detection - None
I00 - Overfill - None
E00 - Piping Secondary Containment - None
K00 - Spill Prevention - None
A00 - Tank Internal Protection - None
D01 - Pipe Type - Steel/Carbon Steel/Iron
L00 - Piping Leak Detection - None
J00 - Dispenser - None
G00 - Tank Secondary Containment - None
C02 - Pipe Location - Underground/On-ground

Tank Location:	Partially buried tank (tank with 10% or more below ground).... Tank is less than 90% above grade, partially buried.
Tank Type:	Steel/Carbon Steel/Iron
Tank Status:	Closed - Removed
Pipe Model:	Not reported
Install Date:	06/21/1939
Capacity Gallons:	3000
Tightness Test Method:	-
Date Test:	Not reported
Next Test Date:	Not reported

37 6TH AVENUE (Continued) **A100472584**

Date Tank Closed:	03/12/2019
Register:	True
Modified By:	MJGRIFFI
Last Modified:	05/09/2022
Material Name:	#2 fuel oil (on-site consumption)
Tank Number:	UST-002
Tank Id:	280197

Equipment Records:

B00 - Tank External Protection - None
C00 - Pipe Location - No Piping
F00 - Pipe External Protection - None
H00 - Tank Leak Detection - None
I00 - Overfill - None
E00 - Piping Secondary Containment - None
K00 - Spill Prevention - None
A00 - Tank Internal Protection - None
L00 - Piping Leak Detection - None
D00 - Pipe Type - No Piping
J00 - Dispenser - None
G00 - Tank Secondary Containment - None

Tank Location:	Partially buried tank (tank with 10% or more below ground).... Tank is less than 90% above grade, partially buried.
Tank Type:	Steel/Carbon Steel/Iron
Tank Status:	Closed - Removed
Pipe Model:	Not reported
Install Date:	06/21/1939
Capacity Gallons:	1000
Tightness Test Method:	-
Date Test:	Not reported
Next Test Date:	Not reported
Date Tank Closed:	03/12/2019
Register:	True
Modified By:	MJGRIFFI
Last Modified:	05/09/2022
Material Name:	#2 fuel oil (on-site consumption)

D19 **CON EDISON SERVICE BOX: 41713** **RCRA NonGen / NLR** **1016454578**
SSE **111 ST MARKS AVE** **FINDS** **NYP004329538**
< 1/8 **BROOKLYN, NY 11217** **ECHO**
0.024 mi. **NY MANIFEST**
125 ft. **Site 1 of 12 in cluster D**

Relative: Higher
Actual: 75 ft.

RCRA Listings:

Date Form Received by Agency:	20130815
Handler Name:	Con Edison Service Box: 41713
Handler Address:	ST MARKS AVE
Handler City,State,Zip:	BROOKLYN, NY 11217
EPA ID:	NYP004329538
Contact Name:	THOMAS TEELING
Contact Address:	Not reported
Contact City,State,Zip:	Not reported
Contact Telephone:	212-460-3770
Contact Fax:	Not reported
Contact Email:	Not reported
Contact Title:	SENIOR SCIENTIST

CON EDISON SERVICE BOX: 41713 (Continued) **1016454578**

EPA Region:	02
Land Type:	Private
Federal Waste Generator Description:	Not a generator, verified
Non-Notifier:	Not reported
Biennial Report Cycle:	Not reported
Accessibility:	Not reported
Active Site Indicator:	Not reported
State District Owner:	Ny
State District:	NYSDEC R2
Mailing Address:	VING PL, 15TH FL NE
Mailing City,State,Zip:	NEW YORK, NY 10003
Owner Name:	Not reported
Owner Type:	Not reported
Operator Name:	Not reported
Operator Type:	Not reported
Short-Term Generator Activity:	No
Importer Activity:	No
Mixed Waste Generator:	No
Transporter Activity:	No
Transfer Facility Activity:	No
Recycler Activity with Storage:	No
Small Quantity On-Site Burner Exemption:	No
Smelting Melting and Refining Furnace Exemption:	No
Underground Injection Control:	No
Off-Site Waste Receipt:	No
Universal Waste Indicator:	No
Universal Waste Destination Facility:	No
Federal Universal Waste:	No
Active Site State-Reg Handler:	---
Federal Facility Indicator:	Not reported
Hazardous Secondary Material Indicator:	NN
Sub-Part K Indicator:	Not reported
2018 GPRA Permit Baseline:	Not on the Baseline
2018 GPRA Renewals Baseline:	Not on the Baseline
202 GPRA Corrective Action Baseline:	No
Subject to Corrective Action Universe:	No
Non-TSDFs Where RCRA CA has Been Imposed Universe:	No
Corrective Action Priority Ranking:	No NCAPS ranking
Environmental Control Indicator:	No
Institutional Control Indicator:	No
Human Exposure Controls Indicator:	N/A
Groundwater Controls Indicator:	N/A
Significant Non-Complier Universe:	No
Unaddressed Significant Non-Complier Universe:	No
Addressed Significant Non-Complier Universe:	No
Significant Non-Complier With a Compliance Schedule Universe:	No
Financial Assurance Required:	Not reported
Handler Date of Last Change:	20131227
Recognized Trader-Importer:	No
Recognized Trader-Exporter:	No
Importer of Spent Lead Acid Batteries:	No
Exporter of Spent Lead Acid Batteries:	No
Recycler Activity Without Storage:	Not reported
Manifest Broker:	Not reported
Sub-Part P Indicator:	No

CON EDISON SERVICE BOX: 41713 (Continued) **1016454578**

Historic Generators:

Receive Date:		20130715
Handler Name:	CON EDISON SERVICE BOX:	41713
Federal Waste Generator Description:		Conditionally Exempt Small Quantity Generator
State District Owner:		Ny
Large Quantity Handler of Universal Waste:		No
Recognized Trader Importer:		No
Recognized Trader Exporter:		No
Spent Lead Acid Battery Importer:		No
Spent Lead Acid Battery Exporter:		No
Current Record:		No
Non Storage Recycler Activity:		Not reported
Electronic Manifest Broker:		Not reported

Receive Date:		20130815
Handler Name:	CON EDISON SERVICE BOX:	41713
Federal Waste Generator Description:		Not a generator, verified
State District Owner:		Ny
Large Quantity Handler of Universal Waste:		No
Recognized Trader Importer:		No
Recognized Trader Exporter:		No
Spent Lead Acid Battery Importer:		No
Spent Lead Acid Battery Exporter:		No
Current Record:		Yes
Non Storage Recycler Activity:		Not reported
Electronic Manifest Broker:		Not reported

List of NAICS Codes and Descriptions:
NAICS Codes: No NAICS Codes Found

Facility Has Received Notices of Violations:
Violations: No Violations Found

Evaluation Action Summary:
Evaluations: No Evaluations Found

FINDS:
Registry ID: 110056497624

Click Here for FRS Facility Detail Report:

Environmental Interest/Information System:
The Resource Conservation and Recovery Act Information System (RCRAInfo) is EPA's comprehensive information system in support of the Resource Conservation and Recovery Act (RCRA) of 1976 and the Hazardous and Solid Waste Amendments (HSWA) of 1984. It tracks many types of information about generators, transporters, treaters, storers, and disposers of hazardous waste.

Click this hyperlink while viewing on your computer to access additional FINDS: detail in the EDR Site Report.

ECHO:
Envid: 1016454578
Registry ID: 110056497624

CON EDISON SERVICE BOX: 41713 (Continued) **1016454578**

DFR URL: http://echo.epa.gov/detailed-facility-report?fid=110056497624
Name: CON EDISON SERVICE BOX: 41713
Address: 111 ST MARKS AVE
City,State,Zip: BROOKLYN, NY 11217

Manifest Facility Information:
EPA ID: NYP004329538
Country: USA
Name: CON EDISON
Address: 111 ST MARKS AVE
Address 2: Not reported
City,State,Zip: BROOKLYN, NY 11217
Zip 4: Not reported
Location Address 1: 111 ST MARKS AVE
Location Address 2: SB #41713
Location City,State,Zip: BROOKLYN, NY 11217
Location Zip 4: Not reported
Facility Status: Not reported
Total Tanks: Not reported
Code: BP

Mailing:
Mailing Name: CON EDISON
Mailing Contact: CON EDISON
Mailing Address 1: 4 IRVING PLACE 15TH FLOOR
Mailing Address 2: Not reported
Mailing City,State,Zip: NEW YORK, NY 10003
Mailing Zip 4: Not reported
Mailing Country: USA
Mailing Phone: 2124603770

Manifest Data:
Document ID: Not reported
Manifest Status: Not reported
Trans1 State ID: NJD003812047
Year: 2018
Trans2 State ID: Not reported
Generator Ship Date: 07/15/2013
Trans1 Recv Date: 07/15/2013
Trans2 Recv Date: Not reported
TSD Site Recv Date: 07/17/2013
Part A Recv Date: Not reported
Part B Recv Date: Not reported
Generator EPA ID: NYP004329538
Trans1 EPA ID: Not reported
Trans2 EPA ID: Not reported
TSDF ID 1: NJD991291105
TSDF ID 2: Not reported
Manifest Tracking Number: 002084750GBF
Import Indicator: N
Export Indicator: N
Discr Quantity Indicator: N
Discr Type Indicator: N
Discr Residue Indicator: N
Discr Partial Reject Indicator: N
Discr Full Reject Indicator: N
Manifest Ref Number: Not reported

CON EDISON SERVICE BOX: 41713 (Continued) **1016454578**

Alt Facility RCRA ID:	Not reported
Alt Facility Sign Date:	Not reported
MGMT Method Type Code:	H110
Waste Code a:	LEAD
Waste Code b:	Not reported
Waste Code c:	Not reported
Waste Code e:	Not reported
Waste Code f:	Not reported
Waste Code g:	Not reported
Waste Code 1:	Not reported
Waste Code 2:	Not reported
Waste Code 3:	Not reported
Waste Code 4:	Not reported
Waste Code 5:	Not reported
Waste Code 6:	Not reported
Quantity:	50
Units:	Gallons (liquids only)
Number of Containers:	1
Container Type:	Cargo tanks (tank trucks)
Handling Method:	Treat
Specific Gravity:	1

E20 **555 DEAN STREET** **NY Spills** **S102143704**
East **555 DEAN STREET** **N/A**
< 1/8 **BROOKLYN, NY**
0.026 mi.
137 ft. **Site 1 of 13 in cluster E**

Relative: **Higher**
Actual: **63 ft.**

SPILLS:

Name:	555 DEAN STREET
Address:	555 DEAN STREET
City,State,Zip:	BROOKLYN, NY
Spill Number/Closed Date:	9212160 / 1995-03-31
Facility ID:	9212160
Facility Type:	ER
DER Facility ID:	72267
Site ID:	77444
DEC Region:	2
Spill Cause:	Unknown
Spill Class:	C4
SWIS:	2401
Spill Date:	1993-01-25
Investigator:	MCTIBBE
Referred To:	Not reported
Reported to Dept:	1993-01-25
CID:	Not reported
Water Affected:	Not reported
Spill Source:	Commercial/Industrial
Spill Notifier:	Citizen
Cleanup Ceased:	1995-03-31
Cleanup Meets Std:	True
Last Inspection:	Not reported
Recommended Penalty:	False
UST Trust:	False
Remediation Phase:	0
Date Entered In Computer:	1993-02-01
Spill Record Last Update:	1995-03-31

555 DEAN STREET (Continued) **S102143704**

Spiller Name:	Not reported
Spiller Company:	Not reported
Spiller Address:	Not reported
Spiller Company:	001
Contact Name:	Not reported
DEC Memo:	OIL ON GROUND AN LOADING DOCK
Remarks:	Prior to Sept, 2004 data translation this spill Lead_DEC Field was TIBBE

All Materials:

Site ID:	77444
Operable Unit ID:	976725
Operable Unit:	01
Material ID:	402015
Material Code:	0001A
Material Name:	#2 fuel oil
Case No.:	Not reported
Material FA:	Petroleum
Quantity:	50.00
Units:	G
Recovered:	.00
Resource Affected:	Soil
Oxygenate:	Not reported

B21 **CON EDISON** **NY MANIFEST** **S117318331**
WSW **FLATBUSH AVE & 6TH AVE** **N/A**
< 1/8 **BROOKLYN, NY 11217**
0.026 mi.
138 ft. **Site 5 of 16 in cluster B**

Relative: **Higher**

Actual: **63 ft.**

Manifest Facility Information:

EPA ID:	NYP004658514
Country:	USA
Name:	CON EDISON
Address:	FLATBUSH AVE & 6TH AVE
Address 2:	MH # 2672
City,State,Zip:	BROOKLYN, NY 11217
Zip 4:	Not reported
Location Address 1:	FLATBUSH AVE & 6TH AVE
Location Address 2:	MH # 2672
Location City,State,Zip:	BROOKLYN, NY 11217
Location Zip 4:	Not reported
Facility Status:	Not reported
Total Tanks:	Not reported
Code:	BP

Mailing:

Mailing Name:	CON EDISON
Mailing Contact:	TOM TELLING
Mailing Address 1:	4 IRVING PLACE-15TH FLOOR
Mailing Address 2:	Not reported
Mailing City,State,Zip:	NEW YORK, NY 10003
Mailing Zip 4:	Not reported
Mailing Country:	USA
Mailing Phone:	2124603770

Manifest Data:

CON EDISON (Continued) **S117318331**

Document ID:	Not reported
Manifest Status:	Not reported
Trans1 State ID:	NJ0000027193
Year:	2018
Trans2 State ID:	Not reported
Generator Ship Date:	09/16/2014
Trans1 Recv Date:	09/16/2014
Trans2 Recv Date:	Not reported
TSD Site Recv Date:	09/16/2014
Part A Recv Date:	Not reported
Part B Recv Date:	Not reported
Generator EPA ID:	NYP004658514
Trans1 EPA ID:	Not reported
Trans2 EPA ID:	Not reported
TSDF ID 1:	NJD002200046
TSDF ID 2:	Not reported
Manifest Tracking Number:	013243933JJK
Import Indicator:	N
Export Indicator:	N
Discr Quantity Indicator:	N
Discr Type Indicator:	N
Discr Residue Indicator:	N
Discr Partial Reject Indicator:	N
Discr Full Reject Indicator:	N
Manifest Ref Number:	Not reported
Alt Facility RCRA ID:	Not reported
Alt Facility Sign Date:	Not reported
MGMT Method Type Code:	H110
Waste Code a:	LEAD
Waste Code b:	Not reported
Waste Code c:	Not reported
Waste Code e:	Not reported
Waste Code f:	Not reported
Waste Code g:	Not reported
Waste Code 1:	Not reported
Waste Code 2:	Not reported
Waste Code 3:	Not reported
Waste Code 4:	Not reported
Waste Code 5:	Not reported
Waste Code 6:	Not reported
Quantity:	200
Units:	Gallons (liquids only)
Number of Containers:	1
Container Type:	Cargo tanks (tank trucks)
Handling Method:	Treat
Specific Gravity:	1

B22
WSW
< 1/8
0.026 mi.
138 ft.

CONSOLIDATED EDISON
FLATBUSH AVE & 6TH AVE
BROOKLYN, NY

Site 6 of 16 in cluster B

NY MANIFEST **1009242549**
N/A

Relative:
Higher

Actual:
63 ft.

Manifest Facility Information:

EPA ID:	NYP004117255
Country:	USA
Name:	CONSOLIDATED EDISON
Address:	FLATBUSH AVE & 6TH AVE
Address 2:	Not reported
City,State,Zip:	BROOKLYN, NY
Zip 4:	Not reported
Location Address 1:	FLATBUSH AVE & 6TH AVE
Location Address 2:	Not reported
Location City,State,Zip:	BROOKLYN, NY
Location Zip 4:	Not reported
Facility Status:	Not reported
Total Tanks:	Not reported
Code:	BP

Mailing:

Mailing Name:	CONSOLIDATED EDISON
Mailing Contact:	FRANKLIN MURRAY
Mailing Address 1:	4 IRVING PLACE RM 828
Mailing Address 2:	Not reported
Mailing City,State,Zip:	NEW YORK, NY 10003
Mailing Zip 4:	Not reported
Mailing Country:	USA
Mailing Phone:	2124602808

Manifest Data:

Document ID:	NYE1318095
Manifest Status:	Not reported
Trans1 State ID:	AH17585
Year:	2004
Trans2 State ID:	Not reported
Generator Ship Date:	01/05/2004
Trans1 Recv Date:	01/05/2004
Trans2 Recv Date:	Not reported
TSD Site Recv Date:	01/05/2004
Part A Recv Date:	Not reported
Part B Recv Date:	Not reported
Generator EPA ID:	NYP004117255
Trans1 EPA ID:	NYD006982359
Trans2 EPA ID:	Not reported
TSDF ID 1:	NYD980593636
TSDF ID 2:	Not reported
Manifest Tracking Number:	Not reported
Import Indicator:	Not reported
Export Indicator:	Not reported
Discr Quantity Indicator:	Not reported
Discr Type Indicator:	Not reported
Discr Residue Indicator:	Not reported
Discr Partial Reject Indicator:	Not reported
Discr Full Reject Indicator:	Not reported
Manifest Ref Number:	Not reported
Alt Facility RCRA ID:	Not reported

CONSOLIDATED EDISON (Continued) **1009242549**

Alt Facility Sign Date:	Not reported
MGMT Method Type Code:	Not reported
Waste Code 1:	B002
Waste Code 2:	Not reported
Waste Code 3:	Not reported
Waste Code 4:	Not reported
Waste Code 5:	Not reported
Waste Code 6:	Not reported
Quantity:	00291
Units:	Kilograms
Number of Containers:	001
Container Type:	Cargo tanks (tank trucks)
Handling Method:	Treat
Specific Gravity:	01.00
Document ID:	NYE1559097
Manifest Status:	Not reported
Trans1 State ID:	4669JM
Year:	2004
Trans2 State ID:	Not reported
Generator Ship Date:	01/03/2004
Trans1 Recv Date:	01/03/2004
Trans2 Recv Date:	Not reported
TSD Site Recv Date:	01/06/2004
Part A Recv Date:	Not reported
Part B Recv Date:	Not reported
Generator EPA ID:	NYP004117255
Trans1 EPA ID:	NYD006982359
Trans2 EPA ID:	Not reported
TSDF ID 1:	NYD077444263
TSDF ID 2:	Not reported
Manifest Tracking Number:	Not reported
Import Indicator:	Not reported
Export Indicator:	Not reported
Discr Quantity Indicator:	Not reported
Discr Type Indicator:	Not reported
Discr Residue Indicator:	Not reported
Discr Partial Reject Indicator:	Not reported
Discr Full Reject Indicator:	Not reported
Manifest Ref Number:	Not reported
Alt Facility RCRA ID:	Not reported
Alt Facility Sign Date:	Not reported
MGMT Method Type Code:	Not reported
Waste Code 1:	B007
Waste Code 2:	Not reported
Waste Code 3:	Not reported
Waste Code 4:	Not reported
Waste Code 5:	Not reported
Waste Code 6:	Not reported
Quantity:	00356
Units:	Kilograms
Number of Containers:	007
Container Type:	Metal drums, barrels, kegs
Handling Method:	Landfill
Specific Gravity:	01.00
Document ID:	NYE0677511

CONSOLIDATED EDISON (Continued) **1009242549**

Manifest Status:	Not reported
Trans1 State ID:	46690JM
Year:	2004
Trans2 State ID:	Not reported
Generator Ship Date:	01/05/2004
Trans1 Recv Date:	01/05/2004
Trans2 Recv Date:	Not reported
TSD Site Recv Date:	01/06/2004
Part A Recv Date:	Not reported
Part B Recv Date:	Not reported
Generator EPA ID:	NYP004117255
Trans1 EPA ID:	NYD006982359
Trans2 EPA ID:	Not reported
TSDF ID 1:	NYD077444263
TSDF ID 2:	Not reported
Manifest Tracking Number:	Not reported
Import Indicator:	Not reported
Export Indicator:	Not reported
Discr Quantity Indicator:	Not reported
Discr Type Indicator:	Not reported
Discr Residue Indicator:	Not reported
Discr Partial Reject Indicator:	Not reported
Discr Full Reject Indicator:	Not reported
Manifest Ref Number:	Not reported
Alt Facility RCRA ID:	Not reported
Alt Facility Sign Date:	Not reported
MGMT Method Type Code:	Not reported
Waste Code 1:	B007
Waste Code 2:	Not reported
Waste Code 3:	Not reported
Waste Code 4:	Not reported
Waste Code 5:	Not reported
Waste Code 6:	Not reported
Quantity:	00100
Units:	Kilograms
Number of Containers:	001
Container Type:	Metal drums, barrels, kegs
Handling Method:	Landfill
Specific Gravity:	01.00

Document ID:	NYE0617364
Manifest Status:	Not reported
Trans1 State ID:	46110JM
Year:	2004
Trans2 State ID:	Not reported
Generator Ship Date:	01/03/2004
Trans1 Recv Date:	01/03/2004
Trans2 Recv Date:	Not reported
TSD Site Recv Date:	01/05/2004
Part A Recv Date:	Not reported
Part B Recv Date:	Not reported
Generator EPA ID:	NYP004117255
Trans1 EPA ID:	NYD006982359
Trans2 EPA ID:	Not reported
TSDF ID 1:	NYD980593636
TSDF ID 2:	Not reported
Manifest Tracking Number:	Not reported

CONSOLIDATED EDISON (Continued) **1009242549**

Import Indicator:	Not reported
Export Indicator:	Not reported
Discr Quantity Indicator:	Not reported
Discr Type Indicator:	Not reported
Discr Residue Indicator:	Not reported
Discr Partial Reject Indicator:	Not reported
Discr Full Reject Indicator:	Not reported
Manifest Ref Number:	Not reported
Alt Facility RCRA ID:	Not reported
Alt Facility Sign Date:	Not reported
MGMT Method Type Code:	Not reported
Waste Code 1:	B002
Waste Code 2:	Not reported
Waste Code 3:	Not reported
Waste Code 4:	Not reported
Waste Code 5:	Not reported
Waste Code 6:	Not reported
Quantity:	00573
Units:	Kilograms
Number of Containers:	001
Container Type:	Cargo tanks (tank trucks)
Handling Method:	Treat
Specific Gravity:	01.00

B23 **213148; FLATBUSH AVE AND 6 AVE** **NY Spills** **S110306477**
WSW **FLATBUSH AVE AND 6 AVE** **N/A**
< 1/8 **NEW YORK, NY**
0.026 mi.
139 ft. **Site 7 of 16 in cluster B**

Relative:
Higher

Actual:
63 ft.

SPILLS:

Name:	213148; FLATBUSH AVE AND 6 AVE
Address:	FLATBUSH AVE AND 6 AVE
City,State,Zip:	NEW YORK, NY
Spill Number/Closed Date:	0814370 / 2008-12-12
Facility ID:	0814370
Facility Type:	ER
DER Facility ID:	386578
Site ID:	432631
DEC Region:	2
Spill Cause:	Equipment Failure
Spill Class:	D4
SWIS:	2401
Spill Date:	2008-08-14
Investigator:	DMPOKRZY
Referred To:	Not reported
Reported to Dept:	2008-12-31
CID:	Not reported
Water Affected:	Not reported
Spill Source:	Commercial/Industrial
Spill Notifier:	Responsible Party
Cleanup Ceased:	Not reported
Cleanup Meets Std:	Not reported
Last Inspection:	Not reported
Recommended Penalty:	Not reported
UST Trust:	Not reported
Remediation Phase:	0

213148; FLATBUSH AVE AND 6 AVE (Continued) **S110306477**

Date Entered In Computer:	2010-04-16
Spill Record Last Update:	2010-04-16
Spiller Name:	ERT DESK
Spiller Company:	CON EDISON
Spiller Address:	5030 BROADWAY
Spiller Company:	001
Contact Name:	ERT DESK
DEC Memo:	Not reported
Remarks:	Not reported

All Materials:

Site ID:	432631
Operable Unit ID:	1183692
Operable Unit:	01
Material ID:	2177880
Material Code:	0066A
Material Name:	unknown petroleum
Case No.:	Not reported
Material FA:	Petroleum
Quantity:	.00
Units:	G
Recovered:	Not reported
Resource Affected:	Utility
Oxygenate:	Not reported

B24 **CON-ED MANHOLE 2731** **NY Spills** **S106125120**
WSW **FLATBUSH AV/ AVE 6** **N/A**
< 1/8 **BROOKLYN, NY**
0.026 mi.
139 ft. **Site 8 of 16 in cluster B**

Relative:
Higher

Actual:
63 ft.

SPILLS:

Name:	CON-ED MANHOLE 2731
Address:	FLATBUSH AV/ AVE 6
City,State,Zip:	BROOKLYN, NY
Spill Number/Closed Date:	0311226 / 2004-03-10
Facility ID:	0311226
Facility Type:	ER
DER Facility ID:	181571
Site ID:	219551
DEC Region:	2
Spill Cause:	Unknown
Spill Class:	C4
SWIS:	2401
Spill Date:	2004-01-02
Investigator:	SKARAKHA
Referred To:	Not reported
Reported to Dept:	2004-01-03
CID:	116
Water Affected:	Not reported
Spill Source:	Unknown
Spill Notifier:	Other
Cleanup Ceased:	Not reported
Cleanup Meets Std:	False
Last Inspection:	Not reported
Recommended Penalty:	False
UST Trust:	False

CON-ED MANHOLE 2731 (Continued) **S106125120**

Remediation Phase:	0
Date Entered In Computer:	2004-01-03
Spill Record Last Update:	2004-03-10
Spiller Name:	RESPONSE TEAM
Spiller Company:	UNKNOWN
Spiller Address:	FLATBUSH AV/ AVE 6
Spiller Company:	001
Contact Name:	RESPONSE TEAM
DEC Memo:	coming off 24 hr program where they can't clean it up within that time. 2 pints of unknown oil is contained in the manhole.
Remarks:	e2mis no. 151592: 1/2/04 2006hrs - Charles Lugo, # 03594 Mech A Env. Ops reports while on routine flush Acct # 44557 found 2 pts unknown oil on 1 gallon water in corner of structure - MH2731. Sample taken. 1/3/04-0230HRS LAB RESULT RETURNED 110 PPM. UPDATE 03-JAN-2004 15:35 HRS. Environmental Operations crew removed 7 drums of debris, and Astoria tanker took 250 gallons of liquid from the structure. The structure was washed with 10 gallons of 760 biogen. Structure floor left soaking with bio-gen 760. 1/5/04 #9 inspected equipment in MH 2731 for leaks but did not find any. The crew cleaned and double washed the structure with safe wash, and 760 biogen.

All Materials:

Site ID:	219551
Operable Unit ID:	878934
Operable Unit:	01
Material ID:	500049
Material Code:	9999
Material Name:	other -
Case No.:	Not reported
Material FA:	Other
Quantity:	2.00
Units:	L
Recovered:	.00
Resource Affected:	Sewer
Oxygenate:	Not reported

B25 **FLATBUSH AVE/6TH AVE** **NY Spills** **S108763097**
WSW **FLATBUSH AVE/6TH AVE** **N/A**
< 1/8 **BROOKLYN, NY**
0.026 mi.
139 ft. **Site 9 of 16 in cluster B**

Relative:
Higher

Actual:
63 ft.

SPILLS:

Name:	FLATBUSH AVE/6TH AVE
Address:	FLATBUSH AVE/6TH AVE
City,State,Zip:	BROOKLYN, NY
Spill Number/Closed Date:	0704798 / 2007-07-30
Facility ID:	0704798
Facility Type:	ER
DER Facility ID:	334413
Site ID:	385014
DEC Region:	2
Spill Cause:	Equipment Failure
Spill Class:	Not reported
SWIS:	2401
Spill Date:	2007-07-28

FLATBUSH AVE/6TH AVE (Continued) **S108763097**

Investigator:	vszhune
Referred To:	Not reported
Reported to Dept:	2007-07-28
CID:	73
Water Affected:	Not reported
Spill Source:	Commercial Vehicle
Spill Notifier:	Responsible Party
Cleanup Ceased:	Not reported
Cleanup Meets Std:	False
Last Inspection:	Not reported
Recommended Penalty:	False
UST Trust:	False
Remediation Phase:	0
Date Entered In Computer:	2007-07-28
Spill Record Last Update:	2007-08-17
Spiller Name:	Not reported
Spiller Company:	Not reported
Spiller Address:	Not reported
Spiller Company:	001
Contact Name:	TONY PERETTA
DEC Memo:	OIL LEAKED FROM THE HATCH ON TOP OF THE TRUCK. SPILL IS CONTAINED TO THE ROADWAY. CLEAN UP BY ANCHOR TRANSIT PERSONNEL.
Remarks:	07/28/07-Zhune spoke to Tony from Anchor Transit Corp.(718) 932-9075. Spill was cleaned up by Anchor Transit personal. No soil, no drains affected. Case closed

All Materials:

Site ID:	385014
Operable Unit ID:	1142299
Operable Unit:	01
Material ID:	2132524
Material Code:	0002A
Material Name:	#4 fuel oil
Case No.:	Not reported
Material FA:	Petroleum
Quantity:	7.00
Units:	G
Recovered:	.00
Resource Affected:	Soil
Oxygenate:	Not reported

A26 **CON EDISON - MANHOLE 46906** **RCRA NonGen / NLR 1010325849**
NW **23 ST 6 AVE** **NY MANIFEST NYP004134409**
< 1/8 **BROOKLYN, NY 11201**
0.031 mi.
166 ft. **Site 11 of 12 in cluster A**

Relative: **Lower**
Actual: **54 ft.**

RCRA Listings:

Date Form Received by Agency:	20060223
Handler Name:	Con Edison - Manhole 46906
Handler Address:	23 ST 6 AVE
Handler City,State,Zip:	BROOKLYN, NY 11201
EPA ID:	NYP004134409
Contact Name:	FRANKLIN MURRAY
Contact Address:	4 IRVING PLACE
Contact City,State,Zip:	NEW YORK, NY 10003

CON EDISON - MANHOLE 46906 (Continued) **1010325849**

Contact Telephone:	212-460-2808
Contact Fax:	Not reported
Contact Email:	MURRAYFR@CONED.COM
Contact Title:	Not reported
EPA Region:	02
Land Type:	Private
Federal Waste Generator Description:	Not a generator, verified
Non-Notifier:	Not reported
Biennial Report Cycle:	Not reported
Accessibility:	Not reported
Active Site Indicator:	Not reported
State District Owner:	Ny
State District:	NYSDEC R2
Mailing Address:	4 IRVING PLACE
Mailing City,State,Zip:	NEW YORK, NY 10003
Owner Name:	Consolidated Edison Company Of Ny, Inc.
Owner Type:	Private
Operator Name:	Consolidated Edison Company Of Ny, Inc.
Operator Type:	Private
Short-Term Generator Activity:	No
Importer Activity:	No
Mixed Waste Generator:	No
Transporter Activity:	No
Transfer Facility Activity:	No
Recycler Activity with Storage:	No
Small Quantity On-Site Burner Exemption:	No
Smelting Melting and Refining Furnace Exemption:	No
Underground Injection Control:	No
Off-Site Waste Receipt:	No
Universal Waste Indicator:	No
Universal Waste Destination Facility:	No
Federal Universal Waste:	No
Active Site State-Reg Handler:	---
Federal Facility Indicator:	Not reported
Hazardous Secondary Material Indicator:	N
Sub-Part K Indicator:	Not reported
2018 GPRA Permit Baseline:	Not on the Baseline
2018 GPRA Renewals Baseline:	Not on the Baseline
202 GPRA Corrective Action Baseline:	No
Subject to Corrective Action Universe:	No
Non-TSDFs Where RCRA CA has Been Imposed Universe:	No
Corrective Action Priority Ranking:	No NCAPS ranking
Environmental Control Indicator:	No
Institutional Control Indicator:	No
Human Exposure Controls Indicator:	N/A
Groundwater Controls Indicator:	N/A
Significant Non-Complier Universe:	No
Unaddressed Significant Non-Complier Universe:	No
Addressed Significant Non-Complier Universe:	No
Significant Non-Complier With a Compliance Schedule Universe:	No
Financial Assurance Required:	Not reported
Handler Date of Last Change:	20150414
Recognized Trader-Importer:	No
Recognized Trader-Exporter:	No
Importer of Spent Lead Acid Batteries:	No
Exporter of Spent Lead Acid Batteries:	No
Recycler Activity Without Storage:	No

CON EDISON - MANHOLE 46906 (Continued) **1010325849**

Manifest Broker: No
Sub-Part P Indicator: No

Biennial: List of Years
Year: 2005

Click Here for Biennial Reporting System Data:

Hazardous Waste Summary:
Waste Code: D008
Waste Description: Lead

Handler - Owner Operator:
Owner/Operator Indicator: Owner
Owner/Operator Name: CONSOLIDATED EDISON COMPANY OF NY, INC.
Legal Status: Private
Date Became Current: 20050810
Date Ended Current: Not reported
Owner/Operator Address: 4 IRVING PLACE
Owner/Operator City,State,Zip: NEW YORK, NY 10003
Owner/Operator Telephone: Not reported
Owner/Operator Telephone Ext: Not reported
Owner/Operator Fax: Not reported
Owner/Operator Email: Not reported

Owner/Operator Indicator: Operator
Owner/Operator Name: CONSOLIDATED EDISON COMPANY OF NY, INC.
Legal Status: Private
Date Became Current: 20050810
Date Ended Current: Not reported
Owner/Operator Address: 4 IRVING PLACE
Owner/Operator City,State,Zip: NEW YORK, NY 10003
Owner/Operator Telephone: Not reported
Owner/Operator Telephone Ext: Not reported
Owner/Operator Fax: Not reported
Owner/Operator Email: Not reported

Owner/Operator Indicator: Operator
Owner/Operator Name: CONSOLIDATED EDISON COMPANY OF NY, INC.
Legal Status: Private
Date Became Current: 20050810
Date Ended Current: Not reported
Owner/Operator Address: 4 IRVING PLACE
Owner/Operator City,State,Zip: NEW YORK, NY 10003
Owner/Operator Telephone: Not reported
Owner/Operator Telephone Ext: Not reported
Owner/Operator Fax: Not reported
Owner/Operator Email: Not reported

Owner/Operator Indicator: Owner
Owner/Operator Name: CONSOLIDATED EDISON COMPANY OF NY, INC.
Legal Status: Private
Date Became Current: 20050810
Date Ended Current: Not reported
Owner/Operator Address: 4 IRVING PLACE
Owner/Operator City,State,Zip: NEW YORK, NY 10003

CON EDISON - MANHOLE 46906 (Continued) **1010325849**

Owner/Operator Telephone: Not reported
Owner/Operator Telephone Ext: Not reported
Owner/Operator Fax: Not reported
Owner/Operator Email: Not reported

Historic Generators:
Receive Date: 20060222
Handler Name: CON EDISON - MANHOLE 46906
Federal Waste Generator Description: Not a generator, verified
State District Owner: Not reported
Large Quantity Handler of Universal Waste: No
Recognized Trader Importer: No
Recognized Trader Exporter: No
Spent Lead Acid Battery Importer: No
Spent Lead Acid Battery Exporter: No
Current Record: No
Non Storage Recycler Activity: Not reported
Electronic Manifest Broker: Not reported

Receive Date: 20060223
Handler Name: CON EDISON - MANHOLE 46906
Federal Waste Generator Description: Not a generator, verified
State District Owner: Ny
Large Quantity Handler of Universal Waste: No
Recognized Trader Importer: No
Recognized Trader Exporter: No
Spent Lead Acid Battery Importer: No
Spent Lead Acid Battery Exporter: No
Current Record: Yes
Non Storage Recycler Activity: Not reported
Electronic Manifest Broker: Not reported

Receive Date: 20060221
Handler Name: CON EDISON - MANHOLE 46906
Federal Waste Generator Description: Large Quantity Generator
State District Owner: Not reported
Large Quantity Handler of Universal Waste: No
Recognized Trader Importer: No
Recognized Trader Exporter: No
Spent Lead Acid Battery Importer: No
Spent Lead Acid Battery Exporter: No
Current Record: No
Non Storage Recycler Activity: Not reported
Electronic Manifest Broker: Not reported

List of NAICS Codes and Descriptions:
NAICS Code: 221122
NAICS Description: ELECTRIC POWER DISTRIBUTION

Facility Has Received Notices of Violations:
Violations: No Violations Found

Evaluation Action Summary:
Evaluations: No Evaluations Found

CON EDISON - MANHOLE 46906 (Continued) **1010325849**

Manifest Facility Information:

EPA ID:	NYP004134409
Country:	USA
Name:	CONSOLIDATED EDISON
Address:	23 ST 6 AVE
Address 2:	Not reported
City,State,Zip:	BROOKLYN, NY 11201
Zip 4:	Not reported
Location Address 1:	198TH ST & CRESTON
Location Address 2:	Not reported
Location City,State,Zip:	BRONX, NY
Location Zip 4:	Not reported
Facility Status:	Not reported
Total Tanks:	Not reported
Code:	BP

Mailing:

Mailing Name:	CONSOLIDATED EDISON
Mailing Contact:	FRANKLIN MURRAY
Mailing Address 1:	4 IRVING PL RM 828
Mailing Address 2:	Not reported
Mailing City,State,Zip:	NEW YORK, NY 10003
Mailing Zip 4:	Not reported
Mailing Country:	USA
Mailing Phone:	2124602808

Manifest Data:

Document ID:	NYE1306116
Manifest Status:	Not reported
Trans1 State ID:	12446JT
Year:	2005
Trans2 State ID:	Not reported
Generator Ship Date:	08/11/2005
Trans1 Recv Date:	08/11/2005
Trans2 Recv Date:	Not reported
TSD Site Recv Date:	08/16/2005
Part A Recv Date:	Not reported
Part B Recv Date:	Not reported
Generator EPA ID:	NYP004134409
Trans1 EPA ID:	NYD006982359
Trans2 EPA ID:	Not reported
TSDF ID 1:	NYD077444263
TSDF ID 2:	Not reported
Manifest Tracking Number:	Not reported
Import Indicator:	Not reported
Export Indicator:	Not reported
Discr Quantity Indicator:	Not reported
Discr Type Indicator:	Not reported
Discr Residue Indicator:	Not reported
Discr Partial Reject Indicator:	Not reported
Discr Full Reject Indicator:	Not reported
Manifest Ref Number:	Not reported
Alt Facility RCRA ID:	Not reported
Alt Facility Sign Date:	Not reported
MGMT Method Type Code:	Not reported
Waste Code 1:	B007
Waste Code 2:	Not reported

CON EDISON - MANHOLE 46906 (Continued) **1010325849**

Waste Code 3:	Not reported
Waste Code 4:	Not reported
Waste Code 5:	Not reported
Waste Code 6:	Not reported
Quantity:	00038
Units:	Kilograms
Number of Containers:	001
Container Type:	Metal drums, barrels, kegs
Handling Method:	Landfill
Specific Gravity:	01.00
Waste Code 7:	B007
Waste Code 8:	Not reported
Waste Code:	Not reported
Waste Code 10:	Not reported
Waste Code 11:	Not reported
Quantity:	00335
Units:	Kilograms
Number of Containers:	002
Container Type:	Metal drums, barrels, kegs
Handling Method:	Burn
Specific Gravity:	01.00

Document ID:	NYE0624924
Manifest Status:	Not reported
Trans1 State ID:	46299JM
Year:	2005
Trans2 State ID:	Not reported
Generator Ship Date:	08/11/2005
Trans1 Recv Date:	08/11/2005
Trans2 Recv Date:	Not reported
TSD Site Recv Date:	08/12/2005
Part A Recv Date:	Not reported
Part B Recv Date:	Not reported
Generator EPA ID:	NYP004134409
Trans1 EPA ID:	NYD006982359
Trans2 EPA ID:	Not reported
TSDF ID 1:	NYD980593636
TSDF ID 2:	Not reported
Manifest Tracking Number:	Not reported
Import Indicator:	Not reported
Export Indicator:	Not reported
Discr Quantity Indicator:	Not reported
Discr Type Indicator:	Not reported
Discr Residue Indicator:	Not reported
Discr Partial Reject Indicator:	Not reported
Discr Full Reject Indicator:	Not reported
Manifest Ref Number:	Not reported
Alt Facility RCRA ID:	Not reported
Alt Facility Sign Date:	Not reported
MGMT Method Type Code:	Not reported
Waste Code 1:	B002
Waste Code 2:	Not reported
Waste Code 3:	Not reported
Waste Code 4:	Not reported
Waste Code 5:	Not reported
Waste Code 6:	Not reported
Quantity:	01818

CON EDISON - MANHOLE 46906 (Continued) **1010325849**

Units:	Kilograms
Number of Containers:	001
Container Type:	Cargo tanks (tank trucks)
Handling Method:	Treat
Specific Gravity:	01.00

F27 **CON EDISON** **NJ MANIFEST** **S120676337**
SW **SAINT MARKS AVE & FLATBUSH AVE** **N/A**
< 1/8 **BROOKLYN, NY 11226**
0.036 mi.
191 ft. **Site 1 of 20 in cluster F**

Relative:
Higher

Actual:
69 ft.

Facility Info:

EPA ID:	NYP004834475
Name:	CON EDISON
Address:	SAINT MARKS AVE & FLATBUSH AVE
City,State,Zip:	BROOKLYN, NY 11226
County:	Not reported
Mailing Address:	IRVING PL 15TH FL NE
Mailing City,State,Zip:	NEW YORK, NY 10003
Telephone:	Not reported
Emergency Telephone:	Not reported
Contact:	THOMAS TEELING
Comments:	Not reported
SIC Code:	Not reported
County:	NY047
Municipal:	Not reported
Previous EPAID:	Not reported
Generator Flag:	Not reported
Transporter Flag:	Not reported
TSDF Flag:	Not reported
Name Change:	Not reported
Date Change:	Not reported

Manifest Data:

EPA ID:	NYP004834475
Manifest Number:	014470911JJK
Date Shipped:	9/3/2015
TSDF EPA ID:	NJD002200046
Transporter EPA ID:	NJ0000027193
Transporter 2 EPA ID:	Not reported
Transporter 3 EPA ID:	Not reported
Transporter 4 EPA ID:	Not reported
Transporter 5 EPA ID:	Not reported
Transporter 6 EPA ID:	Not reported
Transporter 7 EPA ID:	Not reported
Transporter 8 EPA ID:	Not reported
Transporter 9 EPA ID:	Not reported
Transporter 10 EPA ID:	Not reported
Date Trans1 Transported Waste:	Not reported
Date Trans2 Transported Waste:	Not reported
Date Trans3 Transported Waste:	Not reported
Date Trans4 Transported Waste:	Not reported
Date Trans5 Transported Waste:	Not reported
Date Trans6 Transported Waste:	Not reported
Date Trans7 Transported Waste:	Not reported
Date Trans8 Transported Waste:	Not reported

CON EDISON (Continued) **S120676337**

Date Trans9 Transported Waste:	Not reported
Date Trans10 Transported Waste:	Not reported
Date TSDF Received Waste:	Not reported
TSDF EPA Facility Name:	Not reported
QTY Units:	Not reported
Transporter SEQ ID:	Not reported
Transporter-1 Date:	Not reported
Waste SEQ ID:	Not reported
Waste Type Code 2:	Not reported
Waste Type Code 3:	Not reported
Waste Type Code 4:	Not reported
Waste Type Code 5:	Not reported
Waste Type Code 6:	Not reported
Date Accepted:	Not reported
Manifest Discrepancy Type:	Not reported
Data Entry Number:	Not reported
Was Load Rejected:	Not reported
Reason Load Was Rejected:	Not reported

F28 **CON EDISON** **NY MANIFEST** **S117315191**
SW **ST. MARKS AVE & FLATBUSH AVE** **N/A**
< 1/8 **BROOKLYN, NY 11217**
0.036 mi.
191 ft. **Site 2 of 20 in cluster F**

Relative:
Higher

Actual:
69 ft.

Manifest Facility Information:

EPA ID:	NYP004623237
Country:	USA
Name:	CON EDISON
Address:	ST. MARKS AVE & FLATBUSH AVE
Address 2:	MH # 2698
City,State,Zip:	BROOKLYN, NY 11217
Zip 4:	Not reported
Location Address 1:	ST. MARKS AVE & FLATBUSH AVE
Location Address 2:	MH # 2698
Location City,State,Zip:	BROOKLYN, NY 11217
Location Zip 4:	Not reported
Facility Status:	Not reported
Total Tanks:	Not reported
Code:	BP

Mailing:

Mailing Name:	CON EDISON
Mailing Contact:	TOM TELLING
Mailing Address 1:	4 IRVING PLACE-15TH FLOOR
Mailing Address 2:	Not reported
Mailing City,State,Zip:	NEW YORK, NY 10003
Mailing Zip 4:	Not reported
Mailing Country:	USA
Mailing Phone:	2124603770

Manifest Data:

Document ID:	Not reported
Manifest Status:	Not reported
Trans1 State ID:	NJ0000027193
Year:	2018
Trans2 State ID:	Not reported

CON EDISON (Continued) **S117315191**

Generator Ship Date:	08/08/2014
Trans1 Recv Date:	08/08/2014
Trans2 Recv Date:	Not reported
TSD Site Recv Date:	08/11/2014
Part A Recv Date:	Not reported
Part B Recv Date:	Not reported
Generator EPA ID:	NYP004623237
Trans1 EPA ID:	Not reported
Trans2 EPA ID:	Not reported
TSDF ID 1:	NJD002200046
TSDF ID 2:	Not reported
Manifest Tracking Number:	013256136JJK
Import Indicator:	N
Export Indicator:	N
Discr Quantity Indicator:	N
Discr Type Indicator:	N
Discr Residue Indicator:	N
Discr Partial Reject Indicator:	N
Discr Full Reject Indicator:	N
Manifest Ref Number:	Not reported
Alt Facility RCRA ID:	Not reported
Alt Facility Sign Date:	Not reported
MGMT Method Type Code:	H110
Waste Code a:	LEAD
Waste Code b:	Not reported
Waste Code c:	Not reported
Waste Code e:	Not reported
Waste Code f:	Not reported
Waste Code g:	Not reported
Waste Code 1:	Not reported
Waste Code 2:	Not reported
Waste Code 3:	Not reported
Waste Code 4:	Not reported
Waste Code 5:	Not reported
Waste Code 6:	Not reported
Quantity:	250
Units:	Gallons (liquids only)
Number of Containers:	1
Container Type:	Cargo tanks (tank trucks)
Handling Method:	Treat
Specific Gravity:	1

F29 **MANHOLE 2728 CON ED** **NY Spills** **S117975063**
SW **FLATBUSH AVE AND ST MARKS AVE** **N/A**
< 1/8 **BROOKLYN, NY**
0.036 mi.
191 ft. **Site 3 of 20 in cluster F**

Relative:
Higher

Actual:
69 ft.

SPILLS:

Name:	MANHOLE 2728 CON ED
Address:	FLATBUSH AVE AND ST MARKS AVE
City,State,Zip:	BROOKLYN, NY
Spill Number/Closed Date:	1503539 / 2015-08-25
Facility ID:	1503539
Facility Type:	ER
DER Facility ID:	464458
Site ID:	509847

MANHOLE 2728 CON ED (Continued) **S117975063**

DEC Region:	2
Spill Cause:	Equipment Failure
Spill Class:	D4
SWIS:	2401
Spill Date:	2015-07-01
Investigator:	RWAUSTIN
Referred To:	Not reported
Reported to Dept:	2015-07-01
CID:	Not reported
Water Affected:	Not reported
Spill Source:	Commercial/Industrial
Spill Notifier:	Other
Cleanup Ceased:	Not reported
Cleanup Meets Std:	False
Last Inspection:	Not reported
Recommended Penalty:	False
UST Trust:	False
Remediation Phase:	0
Date Entered In Computer:	2015-07-01
Spill Record Last Update:	2015-08-25
Spiller Name:	ERT
Spiller Company:	MANHOLE 2728 CON ED
Spiller Address:	FLATBUSH AVE AND ST MARKS AVE
Spiller Company:	999
Contact Name:	ERT
DEC Memo:	not contained, c/u in progress
Remarks:	Emis# 241413 8/25/15 - Austin - 1 quart cable oil atop 60 gals water in vault - Con Ed contained and cleaned up the spill; no source found for oil - See document files for further information - Spill closed - end

All Materials:

Site ID:	509847
Operable Unit ID:	1259124
Operable Unit:	01
Material ID:	2262403
Material Code:	0020B
Material Name:	cable oil
Case No.:	Not reported
Material FA:	Petroleum
Quantity:	.25
Units:	Not reported
Recovered:	Not reported
Resource Affected:	Soil
Oxygenate:	Not reported

Site ID:	509847
Operable Unit ID:	1259124
Operable Unit:	01
Material ID:	2262404
Material Code:	9999
Material Name:	other - water
Case No.:	Not reported
Material FA:	Other
Quantity:	60.00
Units:	Not reported
Recovered:	Not reported
Resource Affected:	Soil

MANHOLE 2728 CON ED (Continued) **S117975063**

Oxygenate: Not reported

F30 **CON EDISON** **RCRA NonGen / NLR** **1019907467**
SW **SAINT MARKS AVE & FLATBUSH AVE** **NYP004834475**
< 1/8 **BROOKLYN, NY 11226**
0.036 mi.
191 ft. **Site 4 of 20 in cluster F**

Relative: **Higher**

Actual: **69 ft.**

RCRA Listings:

Date Form Received by Agency:	20150903
Handler Name:	Con Edison
Handler Address:	SAINT MARKS AVE & FLATBUSH AVE
Handler City,State,Zip:	BROOKLYN, NY 11226
EPA ID:	NYP004834475
Contact Name:	THOMAS TEELING
Contact Address:	Not reported
Contact City,State,Zip:	Not reported
Contact Telephone:	212-460-3770
Contact Fax:	Not reported
Contact Email:	Not reported
Contact Title:	Not reported
EPA Region:	02
Land Type:	Private
Federal Waste Generator Description:	Not a generator, verified
Non-Notifier:	Not reported
Biennial Report Cycle:	Not reported
Accessibility:	Not reported
Active Site Indicator:	Not reported
State District Owner:	Ny
State District:	NYSDEC R2
Mailing Address:	IRVING PL 15TH FL NE
Mailing City,State,Zip:	NEW YORK, NY 10003
Owner Name:	Not reported
Owner Type:	Not reported
Operator Name:	Not reported
Operator Type:	Not reported
Short-Term Generator Activity:	No
Importer Activity:	No
Mixed Waste Generator:	No
Transporter Activity:	No
Transfer Facility Activity:	No
Recycler Activity with Storage:	No
Small Quantity On-Site Burner Exemption:	No
Smelting Melting and Refining Furnace Exemption:	No
Underground Injection Control:	No
Off-Site Waste Receipt:	No
Universal Waste Indicator:	No
Universal Waste Destination Facility:	No
Federal Universal Waste:	No
Active Site State-Reg Handler:	---
Federal Facility Indicator:	Not reported
Hazardous Secondary Material Indicator:	NN
Sub-Part K Indicator:	Not reported
2018 GPRA Permit Baseline:	Not on the Baseline
2018 GPRA Renewals Baseline:	Not on the Baseline
202 GPRA Corrective Action Baseline:	No
Subject to Corrective Action Universe:	No

CON EDISON (Continued) **1019907467**

Non-TSDFs Where RCRA CA has Been Imposed Universe:	No
Corrective Action Priority Ranking:	No NCAPS ranking
Environmental Control Indicator:	No
Institutional Control Indicator:	No
Human Exposure Controls Indicator:	N/A
Groundwater Controls Indicator:	N/A
Significant Non-Complier Universe:	No
Unaddressed Significant Non-Complier Universe:	No
Addressed Significant Non-Complier Universe:	No
Significant Non-Complier With a Compliance Schedule Universe:	No
Financial Assurance Required:	Not reported
Handler Date of Last Change:	20160909
Recognized Trader-Importer:	No
Recognized Trader-Exporter:	No
Importer of Spent Lead Acid Batteries:	No
Exporter of Spent Lead Acid Batteries:	No
Recycler Activity Without Storage:	Not reported
Manifest Broker:	Not reported
Sub-Part P Indicator:	No

Historic Generators:

Receive Date:	20150903
Handler Name: CON EDISON	
Federal Waste Generator Description:	Large Quantity Generator
State District Owner:	Ny
Large Quantity Handler of Universal Waste:	No
Recognized Trader Importer:	No
Recognized Trader Exporter:	No
Spent Lead Acid Battery Importer:	No
Spent Lead Acid Battery Exporter:	No
Current Record:	No
Non Storage Recycler Activity:	Not reported
Electronic Manifest Broker:	Not reported

Receive Date:	20150903
Handler Name: CON EDISON	
Federal Waste Generator Description:	Not a generator, verified
State District Owner:	Ny
Large Quantity Handler of Universal Waste:	No
Recognized Trader Importer:	No
Recognized Trader Exporter:	No
Spent Lead Acid Battery Importer:	No
Spent Lead Acid Battery Exporter:	No
Current Record:	Yes
Non Storage Recycler Activity:	Not reported
Electronic Manifest Broker:	Not reported

List of NAICS Codes and Descriptions:

NAICS Codes:	No NAICS Codes Found

Facility Has Received Notices of Violations:

Violations:	No Violations Found

Evaluation Action Summary:

CON EDISON (Continued) **1019907467**

Evaluations: No Evaluations Found

F31 **CON EDISON** **RCRA NonGen / NLR** **1019907466**
SW **SAINT MARKS AVE & FLATBUSH AVE** **FINDS** **NYP004834467**
< 1/8 **BROOKLYN, NY 11226** **ECHO**
0.036 mi.
191 ft. **Site 5 of 20 in cluster F**

Relative: **Higher**
Actual: **69 ft.**

RCRA Listings:

Date Form Received by Agency:	20150903
Handler Name:	Con Edison
Handler Address:	SAINT MARKS AVE & FLATBUSH AVE
Handler City,State,Zip:	BROOKLYN, NY 11226
EPA ID:	NYP004834467
Contact Name:	THOMAS TEELING
Contact Address:	Not reported
Contact City,State,Zip:	Not reported
Contact Telephone:	212-460-3770
Contact Fax:	Not reported
Contact Email:	Not reported
Contact Title:	Not reported
EPA Region:	02
Land Type:	Private
Federal Waste Generator Description:	Not a generator, verified
Non-Notifier:	Not reported
Biennial Report Cycle:	Not reported
Accessibility:	Not reported
Active Site Indicator:	Not reported
State District Owner:	Ny
State District:	NYSDEC R2
Mailing Address:	IRVING PL 15TH FL NE
Mailing City,State,Zip:	NEW YORK, NY 10003
Owner Name:	Not reported
Owner Type:	Not reported
Operator Name:	Not reported
Operator Type:	Not reported
Short-Term Generator Activity:	No
Importer Activity:	No
Mixed Waste Generator:	No
Transporter Activity:	No
Transfer Facility Activity:	No
Recycler Activity with Storage:	No
Small Quantity On-Site Burner Exemption:	No
Smelting Melting and Refining Furnace Exemption:	No
Underground Injection Control:	No
Off-Site Waste Receipt:	No
Universal Waste Indicator:	No
Universal Waste Destination Facility:	No
Federal Universal Waste:	No
Active Site State-Reg Handler:	---
Federal Facility Indicator:	Not reported
Hazardous Secondary Material Indicator:	NN
Sub-Part K Indicator:	Not reported
2018 GPRA Permit Baseline:	Not on the Baseline
2018 GPRA Renewals Baseline:	Not on the Baseline
202 GPRA Corrective Action Baseline:	No
Subject to Corrective Action Universe:	No

CON EDISON (Continued) **1019907466**

Non-TSDFs Where RCRA CA has Been Imposed Universe:	No
Corrective Action Priority Ranking:	No NCAPS ranking
Environmental Control Indicator:	No
Institutional Control Indicator:	No
Human Exposure Controls Indicator:	N/A
Groundwater Controls Indicator:	N/A
Significant Non-Complier Universe:	No
Unaddressed Significant Non-Complier Universe:	No
Addressed Significant Non-Complier Universe:	No
Significant Non-Complier With a Compliance Schedule Universe:	No
Financial Assurance Required:	Not reported
Handler Date of Last Change:	20160909
Recognized Trader-Importer:	No
Recognized Trader-Exporter:	No
Importer of Spent Lead Acid Batteries:	No
Exporter of Spent Lead Acid Batteries:	No
Recycler Activity Without Storage:	Not reported
Manifest Broker:	Not reported
Sub-Part P Indicator:	No

Historic Generators:

Receive Date:	20150903
Handler Name: CON EDISON	
Federal Waste Generator Description:	Large Quantity Generator
State District Owner:	Ny
Large Quantity Handler of Universal Waste:	No
Recognized Trader Importer:	No
Recognized Trader Exporter:	No
Spent Lead Acid Battery Importer:	No
Spent Lead Acid Battery Exporter:	No
Current Record:	No
Non Storage Recycler Activity:	Not reported
Electronic Manifest Broker:	Not reported

Receive Date:	20150903
Handler Name: CON EDISON	
Federal Waste Generator Description:	Not a generator, verified
State District Owner:	Ny
Large Quantity Handler of Universal Waste:	No
Recognized Trader Importer:	No
Recognized Trader Exporter:	No
Spent Lead Acid Battery Importer:	No
Spent Lead Acid Battery Exporter:	No
Current Record:	Yes
Non Storage Recycler Activity:	Not reported
Electronic Manifest Broker:	Not reported

List of NAICS Codes and Descriptions:

NAICS Codes:	No NAICS Codes Found

Facility Has Received Notices of Violations:

Violations:	No Violations Found

Evaluation Action Summary:

CON EDISON (Continued) **1019907466**

Evaluations: No Evaluations Found

FINDS:
Registry ID: 110069696314

Click Here for FRS Facility Detail Report:

Environmental Interest/Information System:
The Resource Conservation and Recovery Act Information System (RCRAInfo) is EPA's comprehensive information system in support of the Resource Conservation and Recovery Act (RCRA) of 1976 and the Hazardous and Solid Waste Amendments (HSWA) of 1984. It tracks many types of information about generators, transporters, treaters, storers, and disposers of hazardous waste.

Click this hyperlink while viewing on your computer to access additional FINDS: detail in the EDR Site Report.

ECHO:

Envid:	1019907466
Registry ID:	110069696314
DFR URL:	http://echo.epa.gov/detailed-facility-report?fid=110069696314
Name:	CON EDISON
Address:	SAINT MARKS AVE & FLATBUSH AVE
City,State,Zip:	BROOKLYN, NY 11226

F32 **CON ED** **NY MANIFEST** **S119077595**
SW **SAINT MARKS AVE & FLATBUSH AVE** **N/A**
< 1/8 **BROOKLYN, NY 11226**
0.036 mi.
191 ft. **Site 6 of 20 in cluster F**

Relative: **Higher**
Actual: **69 ft.**

Manifest Facility Information:

EPA ID:	NYP004834475
Country:	USA
Name:	CON ED
Address:	SAINT MARKS AVE & FLATBUSH AVE
Address 2:	Not reported
City,State,Zip:	BROOKLYN, NY 11226
Zip 4:	Not reported
Location Address 1:	F/O 101 ST MARKS AVE
Location Address 2:	SB 41711
Location City,State,Zip:	BROOKLYN, NY 11217
Location Zip 4:	Not reported
Facility Status:	Not reported
Total Tanks:	Not reported
Code:	BP

Mailing:

Mailing Name:	CON ED
Mailing Contact:	TOM TEELING
Mailing Address 1:	4 IRVING PLACE - 15TH FLOOR
Mailing Address 2:	Not reported
Mailing City,State,Zip:	NEW YORK, NY 10003
Mailing Zip 4:	Not reported
Mailing Country:	USA
Mailing Phone:	2124603770

CON ED (Continued) **S119077595**

Manifest Data:

Document ID:	Not reported
Manifest Status:	Not reported
Trans1 State ID:	NJ0000027193
Year:	2018
Trans2 State ID:	Not reported
Generator Ship Date:	09/03/2015
Trans1 Recv Date:	09/03/2015
Trans2 Recv Date:	Not reported
TSD Site Recv Date:	09/03/2015
Part A Recv Date:	Not reported
Part B Recv Date:	Not reported
Generator EPA ID:	NYP004834475
Trans1 EPA ID:	Not reported
Trans2 EPA ID:	Not reported
TSDF ID 1:	NJD002200046
TSDF ID 2:	Not reported
Manifest Tracking Number:	014470911JJK
Import Indicator:	N
Export Indicator:	N
Discr Quantity Indicator:	N
Discr Type Indicator:	N
Discr Residue Indicator:	N
Discr Partial Reject Indicator:	N
Discr Full Reject Indicator:	N
Manifest Ref Number:	Not reported
Alt Facility RCRA ID:	Not reported
Alt Facility Sign Date:	Not reported
MGMT Method Type Code:	H110
Waste Code a:	REACTIVE WASTE
Waste Code b:	Not reported
Waste Code c:	Not reported
Waste Code e:	Not reported
Waste Code f:	Not reported
Waste Code g:	Not reported
Waste Code 1:	Not reported
Waste Code 2:	Not reported
Waste Code 3:	Not reported
Waste Code 4:	Not reported
Waste Code 5:	Not reported
Waste Code 6:	Not reported
Quantity:	1000
Units:	Pounds
Number of Containers:	1
Container Type:	Cargo tanks (tank trucks)
Handling Method:	Treat
Specific Gravity:	1

G33 **CONSOLIDATED EDISON INC - VS3700** **RCRA NonGen / NLR** **1027473509**
NW **24 E 6TH AVE** **NYP004036836**
< 1/8 **BROOKLYN, NY 11231**
0.036 mi.
191 ft. **Site 1 of 16 in cluster G**

Relative: **Lower**
Actual: **53 ft.**

RCRA Listings:

Date Form Received by Agency:	20010103
Handler Name:	Consolidated Edison Inc - Vs3700
Handler Address:	E 6TH AVE
Handler City,State,Zip:	BROOKLYN, NY 11231
EPA ID:	NYP004036836
Contact Name:	ANTHONY DRUMMINGS
Contact Address:	IRVING PL ROOM 300
Contact City,State,Zip:	NEW YORK, NY 10003
Contact Telephone:	212-460-3770
Contact Fax:	Not reported
Contact Email:	Not reported
Contact Title:	Not reported
EPA Region:	02
Land Type:	Not reported
Federal Waste Generator Description:	Not a generator, verified
Non-Notifier:	Not reported
Biennial Report Cycle:	Not reported
Accessibility:	Not reported
Active Site Indicator:	Not reported
State District Owner:	Ny
State District:	NYSDEC R2
Mailing Address:	IRVING PL ROOM 300
Mailing City,State,Zip:	NEW YORK, NY 10003
Owner Name:	Not reported
Owner Type:	Not reported
Operator Name:	Not reported
Operator Type:	Not reported
Short-Term Generator Activity:	No
Importer Activity:	No
Mixed Waste Generator:	No
Transporter Activity:	No
Transfer Facility Activity:	No
Recycler Activity with Storage:	No
Small Quantity On-Site Burner Exemption:	No
Smelting Melting and Refining Furnace Exemption:	No
Underground Injection Control:	No
Off-Site Waste Receipt:	No
Universal Waste Indicator:	No
Universal Waste Destination Facility:	No
Federal Universal Waste:	No
Active Site State-Reg Handler:	---
Federal Facility Indicator:	Not reported
Hazardous Secondary Material Indicator:	N
Sub-Part K Indicator:	Not reported
2018 GPRA Permit Baseline:	Not on the Baseline
2018 GPRA Renewals Baseline:	Not on the Baseline
202 GPRA Corrective Action Baseline:	No
Subject to Corrective Action Universe:	No
Non-TSDFs Where RCRA CA has Been Imposed Universe:	No
Corrective Action Priority Ranking:	No NCAPS ranking
Environmental Control Indicator:	No
Institutional Control Indicator:	No

CONSOLIDATED EDISON INC - VS3700 (Continued) **1027473509**

Human Exposure Controls Indicator:	N/A
Groundwater Controls Indicator:	N/A
Significant Non-Complier Universe:	No
Unaddressed Significant Non-Complier Universe:	No
Addressed Significant Non-Complier Universe:	No
Significant Non-Complier With a Compliance Schedule Universe:	No
Financial Assurance Required:	Not reported
Handler Date of Last Change:	20220829
Recognized Trader-Importer:	No
Recognized Trader-Exporter:	No
Importer of Spent Lead Acid Batteries:	No
Exporter of Spent Lead Acid Batteries:	No
Recycler Activity Without Storage:	No
Manifest Broker:	No
Sub-Part P Indicator:	No

Historic Generators:

Receive Date:	20010102
Handler Name: VS3700	
Federal Waste Generator Description:	Not a generator, verified
State District Owner:	Ny
Large Quantity Handler of Universal Waste:	No
Recognized Trader Importer:	No
Recognized Trader Exporter:	No
Spent Lead Acid Battery Importer:	No
Spent Lead Acid Battery Exporter:	No
Current Record:	No
Non Storage Recycler Activity:	Not reported
Electronic Manifest Broker:	Not reported

Receive Date:	20010103
Handler Name: CONSOLIDATED EDISON INC - VS3700	
Federal Waste Generator Description:	Not a generator, verified
State District Owner:	Ny
Large Quantity Handler of Universal Waste:	No
Recognized Trader Importer:	Not reported
Recognized Trader Exporter:	Not reported
Spent Lead Acid Battery Importer:	Not reported
Spent Lead Acid Battery Exporter:	Not reported
Current Record:	Yes
Non Storage Recycler Activity:	No
Electronic Manifest Broker:	No

Receive Date:	20010101
Handler Name: VS3700	
Federal Waste Generator Description:	Large Quantity Generator
State District Owner:	Ny
Large Quantity Handler of Universal Waste:	No
Recognized Trader Importer:	No
Recognized Trader Exporter:	No
Spent Lead Acid Battery Importer:	No
Spent Lead Acid Battery Exporter:	No
Current Record:	No
Non Storage Recycler Activity:	Not reported
Electronic Manifest Broker:	Not reported

CONSOLIDATED EDISON INC - VS3700 (Continued) **1027473509**

List of NAICS Codes and Descriptions:
NAICS Code: 2211
NAICS Description: ELECTRIC POWER GENERATION, TRANSMISSION AND DISTRIBUTION

NAICS Code: 22111
NAICS Description: ELECTRIC POWER GENERATION

Facility Has Received Notices of Violations:
Violations: No Violations Found

Evaluation Action Summary:
Evaluations: No Evaluations Found

G34 **265 9TH STREET COMPANY** **EDR Hist Auto** **1022007356**
NW **24 6TH AVE** **N/A**
< 1/8 **BROOKLYN, NY 11217**
0.036 mi.
191 ft. **Site 2 of 16 in cluster G**

Relative: EDR Hist Auto
Lower

Actual: **53 ft.**

Year:	Name:	Type:
2001	265 9TH STREET COMPANY	Gasoline Service Stations
2002	265 9TH STREET COMPANY	Gasoline Service Stations
2003	265 9TH STREET COMPANY	Gasoline Service Stations
2004	265 9TH STREET COMPANY	Gasoline Service Stations

D35 **CON EDISON SERVICE BOX: 41714** **RCRA NonGen / NLR** **1016454529**
SSE **119 ST MARKS AVE** **FINDS** **NYP004328407**
< 1/8 **BROOKLYN, NY 11217** **ECHO**
0.036 mi. **NY MANIFEST**
192 ft. **Site 2 of 12 in cluster D**

Relative: RCRA Listings:
Higher

Actual: **76 ft.**

Date Form Received by Agency:	20130812
Handler Name:	Con Edison Service Box: 41714
Handler Address:	ST MARKS AVE
Handler City,State,Zip:	BROOKLYN, NY 11217
EPA ID:	NYP004328407
Contact Name:	THOMAS TEELING
Contact Address:	Not reported
Contact City,State,Zip:	Not reported
Contact Telephone:	212-460-3770
Contact Fax:	Not reported
Contact Email:	Not reported
Contact Title:	SENIOR SCIENTIST
EPA Region:	02
Land Type:	Private
Federal Waste Generator Description:	Not a generator, verified
Non-Notifier:	Not reported
Biennial Report Cycle:	Not reported
Accessibility:	Not reported
Active Site Indicator:	Not reported
State District Owner:	Ny

CON EDISON SERVICE BOX: 41714 (Continued) **1016454529**

State District:	NYSDEC R2
Mailing Address:	VING PL, 15TH FL NE
Mailing City,State,Zip:	NEW YORK, NY 10003
Owner Name:	Not reported
Owner Type:	Not reported
Operator Name:	Not reported
Operator Type:	Not reported
Short-Term Generator Activity:	No
Importer Activity:	No
Mixed Waste Generator:	No
Transporter Activity:	No
Transfer Facility Activity:	No
Recycler Activity with Storage:	No
Small Quantity On-Site Burner Exemption:	No
Smelting Melting and Refining Furnace Exemption:	No
Underground Injection Control:	No
Off-Site Waste Receipt:	No
Universal Waste Indicator:	No
Universal Waste Destination Facility:	No
Federal Universal Waste:	No
Active Site State-Reg Handler:	---
Federal Facility Indicator:	Not reported
Hazardous Secondary Material Indicator:	NN
Sub-Part K Indicator:	Not reported
2018 GPRA Permit Baseline:	Not on the Baseline
2018 GPRA Renewals Baseline:	Not on the Baseline
202 GPRA Corrective Action Baseline:	No
Subject to Corrective Action Universe:	No
Non-TSDFs Where RCRA CA has Been Imposed Universe:	No
Corrective Action Priority Ranking:	No NCAPS ranking
Environmental Control Indicator:	No
Institutional Control Indicator:	No
Human Exposure Controls Indicator:	N/A
Groundwater Controls Indicator:	N/A
Significant Non-Complier Universe:	No
Unaddressed Significant Non-Complier Universe:	No
Addressed Significant Non-Complier Universe:	No
Significant Non-Complier With a Compliance Schedule Universe:	No
Financial Assurance Required:	Not reported
Handler Date of Last Change:	20131227
Recognized Trader-Importer:	No
Recognized Trader-Exporter:	No
Importer of Spent Lead Acid Batteries:	No
Exporter of Spent Lead Acid Batteries:	No
Recycler Activity Without Storage:	Not reported
Manifest Broker:	Not reported
Sub-Part P Indicator:	No

Historic Generators:

Receive Date:	20130712
Handler Name: CON EDISON SERVICE BOX:	41714
Federal Waste Generator Description:	Conditionally Exempt Small Quantity Generator
State District Owner:	Ny
Large Quantity Handler of Universal Waste:	No
Recognized Trader Importer:	No
Recognized Trader Exporter:	No

CON EDISON SERVICE BOX: 41714 (Continued) **1016454529**

Spent Lead Acid Battery Importer: No
Spent Lead Acid Battery Exporter: No
Current Record: No
Non Storage Recycler Activity: Not reported
Electronic Manifest Broker: Not reported

Receive Date: 20130812
Handler Name: CON EDISON SERVICE BOX: 41714
Federal Waste Generator Description: Not a generator, verified
State District Owner: Ny
Large Quantity Handler of Universal Waste: No
Recognized Trader Importer: No
Recognized Trader Exporter: No
Spent Lead Acid Battery Importer: No
Spent Lead Acid Battery Exporter: No
Current Record: Yes
Non Storage Recycler Activity: Not reported
Electronic Manifest Broker: Not reported

List of NAICS Codes and Descriptions:
NAICS Codes: No NAICS Codes Found

Facility Has Received Notices of Violations:
Violations: No Violations Found

Evaluation Action Summary:
Evaluations: No Evaluations Found

FINDS:
Registry ID: 110056508603

Click Here for FRS Facility Detail Report:

Environmental Interest/Information System:
The Resource Conservation and Recovery Act Information System (RCRAInfo) is EPA's comprehensive information system in support of the Resource Conservation and Recovery Act (RCRA) of 1976 and the Hazardous and Solid Waste Amendments (HSWA) of 1984. It tracks many types of information about generators, transporters, treaters, storers, and disposers of hazardous waste.

Click this hyperlink while viewing on your computer to access additional FINDS: detail in the EDR Site Report.

ECHO:
Envid: 1016454529
Registry ID: 110056508603
DFR URL: http://echo.epa.gov/detailed-facility-report?fid=110056508603
Name: CON EDISON SERVICE BOX: 41714
Address: 119 ST MARKS AVE
City,State,Zip: BROOKLYN, NY 11217

Manifest Facility Information:
EPA ID: NYP004328407
Country: USA

CON EDISON SERVICE BOX: 41714 (Continued) **1016454529**

Name:	CON EDISON
Address:	119 ST MARKS AVE
Address 2:	Not reported
City,State,Zip:	BROOKLYN, NY 11217
Zip 4:	Not reported
Location Address 1:	119 ST MARKS AVE
Location Address 2:	SB #41714
Location City,State,Zip:	BROOKLYN, NY 11217
Location Zip 4:	Not reported
Facility Status:	Not reported
Total Tanks:	Not reported
Code:	BP

Mailing:

Mailing Name:	CON EDISON
Mailing Contact:	CON EDISON
Mailing Address 1:	4 IRVING PLACE 15TH FLOOR
Mailing Address 2:	Not reported
Mailing City,State,Zip:	NEW YORK, NY 10003
Mailing Zip 4:	Not reported
Mailing Country:	USA
Mailing Phone:	2124603770

Manifest Data:

Document ID:	Not reported
Manifest Status:	Not reported
Trans1 State ID:	NJD003812047
Year:	2018
Trans2 State ID:	Not reported
Generator Ship Date:	07/12/2013
Trans1 Recv Date:	07/12/2013
Trans2 Recv Date:	Not reported
TSD Site Recv Date:	07/17/2013
Part A Recv Date:	Not reported
Part B Recv Date:	Not reported
Generator EPA ID:	NYP004328407
Trans1 EPA ID:	Not reported
Trans2 EPA ID:	Not reported
TSDF ID 1:	NJD991291105
TSDF ID 2:	Not reported
Manifest Tracking Number:	002084682GBF
Import Indicator:	N
Export Indicator:	N
Discr Quantity Indicator:	N
Discr Type Indicator:	N
Discr Residue Indicator:	N
Discr Partial Reject Indicator:	N
Discr Full Reject Indicator:	N
Manifest Ref Number:	Not reported
Alt Facility RCRA ID:	Not reported
Alt Facility Sign Date:	Not reported
MGMT Method Type Code:	H110
Waste Code a:	LEAD
Waste Code b:	Not reported
Waste Code c:	Not reported
Waste Code e:	Not reported
Waste Code f:	Not reported

CON EDISON SERVICE BOX: 41714 (Continued) **1016454529**

Waste Code g:	Not reported
Waste Code 1:	Not reported
Waste Code 2:	Not reported
Waste Code 3:	Not reported
Waste Code 4:	Not reported
Waste Code 5:	Not reported
Waste Code 6:	Not reported
Quantity:	100
Units:	Gallons (liquids only)
Number of Containers:	1
Container Type:	Cargo tanks (tank trucks)
Handling Method:	Treat
Specific Gravity:	1

F36 **DEAD HORRSE ISL MARINA** **NY Spills** **S103939174**
SSW **FLATBUSH AVE** **N/A**
< 1/8 **BROOKLYN, NY**
0.037 mi.
193 ft. **Site 7 of 20 in cluster F**

Relative: **Higher**

Actual: **69 ft.**

SPILLS:

Name:	DEAD HORRSE ISL MARINA
Address:	FLATBUSH AVE
City,State,Zip:	BROOKLYN, NY
Spill Number/Closed Date:	9903830 / 1999-07-08
Facility ID:	9903830
Facility Type:	ER
DER Facility ID:	63189
Site ID:	65918
DEC Region:	2
Spill Cause:	Unknown
Spill Class:	C2
SWIS:	2401
Spill Date:	1999-07-03
Investigator:	MCTIBBE
Referred To:	Not reported
Reported to Dept:	1999-07-03
CID:	388
Water Affected:	BARON ISL MARINA
Spill Source:	Unknown
Spill Notifier:	Police Department
Cleanup Ceased:	Not reported
Cleanup Meets Std:	False
Last Inspection:	Not reported
Recommended Penalty:	False
UST Trust:	False
Remediation Phase:	0
Date Entered In Computer:	1999-07-03
Spill Record Last Update:	1999-07-08
Spiller Name:	Not reported
Spiller Company:	UNKNOWN
Spiller Address:	Not reported
Spiller Company:	999
Contact Name:	OFFICER KAPLAN
DEC Memo:	caller reports unknown oil on baron island marina.
Remarks:	Prior to Sept, 2004 data translation this spill Lead_DEC Field was TIBBE USCG RESPONDED. ALGAL BLOOM.

DEAD HORRSE ISL MARINA (Continued) **S103939174**

All Materials:

Site ID:	65918
Operable Unit ID:	1078315
Operable Unit:	01
Material ID:	303732
Material Code:	0066A
Material Name:	unknown petroleum
Case No.:	Not reported
Material FA:	Petroleum
Quantity:	.00
Units:	G
Recovered:	.00
Resource Affected:	Surface Water
Oxygenate:	Not reported

F37 **FLATBUSH AVENUE** **NY Spills** **S102147782**
SSW **FLATBUSH AVENUE** **N/A**
< 1/8 **BROOKLYN, NY**
0.037 mi.
193 ft. **Site 8 of 20 in cluster F**

Relative:
Higher

Actual:
69 ft.

SPILLS:

Name:	FLATBUSH AVENUE
Address:	FLATBUSH AVENUE
City,State,Zip:	BROOKLYN, NY
Spill Number/Closed Date:	9313641 / 1995-01-13
Facility ID:	9313641
Facility Type:	ER
DER Facility ID:	251580
Site ID:	311880
DEC Region:	2
Spill Cause:	Unknown
Spill Class:	Not reported
SWIS:	2401
Spill Date:	1994-02-20
Investigator:	SIGONA
Referred To:	Not reported
Reported to Dept:	1994-02-20
CID:	Not reported
Water Affected:	Not reported
Spill Source:	Unknown
Spill Notifier:	Other
Cleanup Ceased:	1995-01-13
Cleanup Meets Std:	True
Last Inspection:	Not reported
Recommended Penalty:	False
UST Trust:	False
Remediation Phase:	0
Date Entered In Computer:	1994-05-26
Spill Record Last Update:	1995-01-13
Spiller Name:	Not reported
Spiller Company:	UNK
Spiller Address:	Not reported
Spiller Company:	999
Contact Name:	Not reported
DEC Memo:	Not reported

FLATBUSH AVENUE (Continued) **S102147782**

Remarks: Not reported

All Materials:
Site ID: 311880
Operable Unit ID: 992096
Operable Unit: 01
Material ID: 389013
Material Code: 0066A
Material Name: unknown petroleum
Case No.: Not reported
Material FA: Petroleum
Quantity: -1.00
Units: Not reported
Recovered: .00
Resource Affected: Air
Oxygenate: Not reported

Name: FLATBUSH AVENUE
Address: FLATBUSH AVENUE
City,State,Zip: BROOKLYN, NY
Spill Number/Closed Date: 9400091 / 1994-04-04
Facility ID: 9400091
Facility Type: ER
DER Facility ID: 251580
Site ID: 311881
DEC Region: 2
Spill Cause: Housekeeping
Spill Class: C3
SWIS: 2401
Spill Date: 1994-04-02
Investigator: SMMARTIN
Referred To: Not reported
Reported to Dept: 1994-04-04
CID: Not reported
Water Affected: Not reported
Spill Source: Commercial/Industrial
Spill Notifier: Affected Persons
Cleanup Ceased: 1994-04-04
Cleanup Meets Std: True
Last Inspection: Not reported
Recommended Penalty: False
UST Trust: False
Remediation Phase: 0
Date Entered In Computer: 1994-04-05
Spill Record Last Update: 1998-01-30
Spiller Name: Not reported
Spiller Company: Not reported
Spiller Address: Not reported
Spiller Company: 001
Contact Name: Not reported
DEC Memo: LEAKAGE FROM VARIOUS CAUSES ONGOING FOR ~2 YRS. P.O. DOOLEY TOOK INFO.
Remarks: Prior to Sept, 2004 data translation this spill Lead_DEC Field was MARTINKAT

All Materials:
Site ID: 311881
Operable Unit ID: 993814

FLATBUSH AVENUE (Continued) **S102147782**

Operable Unit:	01
Material ID:	387418
Material Code:	0008
Material Name:	diesel
Case No.:	Not reported
Material FA:	Petroleum
Quantity:	-1.00
Units:	L
Recovered:	.00
Resource Affected:	Surface Water
Oxygenate:	Not reported

F38 **CLARKSON AND** **NY Spills** **S105235600**
SSW **FLATBUSH AVE & CLARKSON** **N/A**
< 1/8 **BROOKLYN, NY**
0.037 mi.
193 ft. **Site 9 of 20 in cluster F**

Relative: **Higher**

Actual: **69 ft.**

SPILLS:

Name:	CLARKSON AND
Address:	FLATBUSH AVE & CLARKSON
City,State,Zip:	BROOKLYN, NY
Spill Number/Closed Date:	0107462 / 2003-07-31
Facility ID:	0107462
Facility Type:	ER
DER Facility ID:	141710
Site ID:	168217
DEC Region:	2
Spill Cause:	Unknown
Spill Class:	C3
SWIS:	2401
Spill Date:	2001-10-20
Investigator:	MXTIPPLE
Referred To:	Not reported
Reported to Dept:	2001-10-20
CID:	282
Water Affected:	Not reported
Spill Source:	Unknown
Spill Notifier:	Affected Persons
Cleanup Ceased:	Not reported
Cleanup Meets Std:	False
Last Inspection:	Not reported
Recommended Penalty:	False
UST Trust:	False
Remediation Phase:	0
Date Entered In Computer:	2001-10-20
Spill Record Last Update:	2003-07-31
Spiller Name:	Not reported
Spiller Company:	UNKNOWN FOR NOW
Spiller Address:	SAME
Spiller Company:	001
Contact Name:	MR BARBA
DEC Memo:	THEY HAVE A 55 GALLON DRUM AT THE LOCATION LEAKING OIL
Remarks:	Prior to Sept, 2004 data translation this spill Lead_DEC Field was TIPPLE 10/20/2001 FDNY OVERPACKED DRUM, DEP TO SAMPLE 7/31/03 tipple updating//oil removed drum-run.

CLARKSON AND (Continued) **S105235600**

All Materials:

Site ID:	168217
Operable Unit ID:	844544
Operable Unit:	01
Material ID:	532282
Material Code:	9999
Material Name:	other -
Case No.:	Not reported
Material FA:	Other
Quantity:	.00
Units:	G
Recovered:	.00
Resource Affected:	Soil
Oxygenate:	Not reported

F39 **MANHOLE #3417** **NY Spills** **S103484709**
SSW **FLATBUSH AVE** **N/A**
< 1/8 **BROOKLYN, NY**
0.037 mi.
193 ft. **Site 10 of 20 in cluster F**

Relative: **Higher**

Actual: **69 ft.**

SPILLS:

Name:	MANHOLE #3417
Address:	FLATBUSH AVE
City,State,Zip:	BROOKLYN, NY
Spill Number/Closed Date:	9807734 / 2002-12-27
Facility ID:	9807734
Facility Type:	ER
DER Facility ID:	63189
Site ID:	65917
DEC Region:	2
Spill Cause:	Unknown
Spill Class:	C4
SWIS:	2401
Spill Date:	1998-09-24
Investigator:	CAENGELH
Referred To:	Not reported
Reported to Dept:	1998-09-24
CID:	252
Water Affected:	Not reported
Spill Source:	Commercial/Industrial
Spill Notifier:	Responsible Party
Cleanup Ceased:	Not reported
Cleanup Meets Std:	False
Last Inspection:	Not reported
Recommended Penalty:	False
UST Trust:	False
Remediation Phase:	0
Date Entered In Computer:	1998-09-24
Spill Record Last Update:	2002-12-27
Spiller Name:	MIKE CESARE
Spiller Company:	MANHOLE #3417
Spiller Address:	FLATBUSH AVE
Spiller Company:	001
Contact Name:	MIKE CESARE
DEC Memo:	1/2 PINT OF UNKNOWM MATERIAL CONTAINED IN MANHOLE-NO SEWERS

MANHOLE #3417 (Continued) **S103484709**

AFFECTED-TO BE CLEANED UP AT LATER DATE.
Not reported

Remarks: Prior to Sept, 2004 data translation this spill Lead_DEC Field was ENGELHARDT Con Ed e2mis #120019: J.CATALANO #60894 SENIOR FIELD OPERATOR REPORTS FINDING APPROX 1/2 PINT OF AN UNKNOWN OIL ON 100 GALLONS OF WATER. CONTAINED TO STRUCTURE, NO SEWERS OR WATERWAYS AFFECTED, SAMPLE TAKEN & STOP TAG #071460 PLACED. MR CATALANO WILL DELIVER SAMPLE TO CHEM LAB. CLEANUP TO BE TREATED AS 50-499. EPA # IS NYP004017125. 9-25-98 2200HRS A.HOWELL REPORTS FOUND NO OIL OR SHEEN IN STRUCTURE.--- OIL SAMPLE REQUEST STOPPED AT CHEM LAB AT 2200HRS.STRUCTURE CLEANED AS A REGULAR JOB. STOP TAG REMOVED. DEC Notes: 9/24/98 1614hrs ERT Bernice Jones- 1/2 pint on water. samples taken. Stop tad placed in manhole pending results. Requested results be faxed to MaryEllen Kris.

All Materials:

Site ID:	65917
Operable Unit ID:	1068800
Operable Unit:	01
Material ID:	315291
Material Code:	0066A
Material Name:	unknown petroleum
Case No.:	Not reported
Material FA:	Petroleum
Quantity:	.00
Units:	G
Recovered:	.00
Resource Affected:	Groundwater
Oxygenate:	Not reported

F40 **CON ED POLE 5509** **NY Spills** **S103569920**
SSW **FLATBUSH AVENUE** **N/A**
< 1/8 **BROOKLYN, NY**
0.037 mi.
193 ft. **Site 11 of 20 in cluster F**

Relative: Higher
Actual: 69 ft.

SPILLS:

Name:	CON ED POLE 5509
Address:	FLATBUSH AVENUE
City,State,Zip:	BROOKLYN, NY
Spill Number/Closed Date:	9608870 / 2005-02-09
Facility ID:	9608870
Facility Type:	ER
DER Facility ID:	251580
Site ID:	311882
DEC Region:	2
Spill Cause:	Other
Spill Class:	C4
SWIS:	2401
Spill Date:	1996-10-16
Investigator:	JHOCONNE
Referred To:	Not reported
Reported to Dept:	1996-10-17
CID:	205
Water Affected:	Not reported
Spill Source:	Institutional, Educational, Gov., Other
Spill Notifier:	Responsible Party

CON ED POLE 5509 (Continued) **S103569920**

Cleanup Ceased:	Not reported
Cleanup Meets Std:	False
Last Inspection:	Not reported
Recommended Penalty:	False
UST Trust:	False
Remediation Phase:	0
Date Entered In Computer:	1996-10-17
Spill Record Last Update:	2005-02-09
Spiller Name:	CALLER
Spiller Company:	CON ED
Spiller Address:	4 IRVING PLACE
Spiller Company:	001
Contact Name:	CALLER
DEC Memo:	pentachlorophenol leached out of pole, approx 1 pint.
Remarks:	Prior to Sept, 2004 data translation this spill Lead_DEC Field was ENGELHARDT 2/9/05: Con Ed inpsected pole: Site visit was performed to confirm cleanup - No visible stains. Correct address is S/W/C Flatbush Ave. & Fillmore St. Close out. (JHO)

All Materials:

Site ID:	311882
Operable Unit ID:	1036992
Operable Unit:	01
Material ID:	344603
Material Code:	0066A
Material Name:	unknown petroleum
Case No.:	Not reported
Material FA:	Petroleum
Quantity:	1.00
Units:	G
Recovered:	.00
Resource Affected:	Soil
Oxygenate:	Not reported

F41 **FLATBUSH AVE.** **NY Spills** **S100667912**
SSW **FLATBUSH AVE.** **N/A**
< 1/8 **BROOKLYN, NY**
0.037 mi.
193 ft. **Site 12 of 20 in cluster F**

Relative:
Higher

Actual:
69 ft.

SPILLS:

Name:	FLATBUSH AVE.
Address:	FLATBUSH AVE.
City,State,Zip:	BROOKLYN, NY
Spill Number/Closed Date:	9208066 / 1992-10-13
Facility ID:	9208066
Facility Type:	ER
DER Facility ID:	114532
Site ID:	133074
DEC Region:	2
Spill Cause:	Other
Spill Class:	C4
SWIS:	2401
Spill Date:	1992-10-13
Investigator:	KSTANG
Referred To:	Not reported
Reported to Dept:	1992-10-13

FLATBUSH AVE. (Continued) **S100667912**

CID:	Not reported
Water Affected:	MILL BASIN
Spill Source:	Vessel
Spill Notifier:	Federal Government
Cleanup Ceased:	1992-10-13
Cleanup Meets Std:	True
Last Inspection:	Not reported
Recommended Penalty:	False
UST Trust:	False
Remediation Phase:	0
Date Entered In Computer:	1992-10-14
Spill Record Last Update:	2004-09-30
Spiller Name:	Not reported
Spiller Company:	Not reported
Spiller Address:	Not reported
Spiller Company:	001
Contact Name:	Not reported
DEC Memo:	BOAT MOORED AT MARINA SANK USCG WILL RESPOND -NRC #140463 VESSEL IS ONLY A PLEASURE BOAT ABANDONED ACCORDING TO USCG RECORD LIGHT SHEEN NON-RECOVERABLE
Remarks:	Prior to Sept, 2004 data translation this spill Lead_DEC Field was TANG 10/10/95: This is additional information about material spilled from the translation of the old spill file: SHEEN.

All Materials:

Site ID:	133074
Operable Unit ID:	974853
Operable Unit:	01
Material ID:	408672
Material Code:	0009
Material Name:	gasoline
Case No.:	Not reported
Material FA:	Petroleum
Quantity:	-1.00
Units:	Not reported
Recovered:	.00
Resource Affected:	Surface Water
Oxygenate:	Not reported

Name:	FLATBUSH AVE.
Address:	FLATBUSH AVE.
City,State,Zip:	BROOKLYN, NY
Spill Number/Closed Date:	9213938 / 1993-03-22
Facility ID:	9213938
Facility Type:	ER
DER Facility ID:	114532
Site ID:	133075
DEC Region:	2
Spill Cause:	Equipment Failure
Spill Class:	C3
SWIS:	2401
Spill Date:	1993-03-18
Investigator:	O'DOWD
Referred To:	Not reported
Reported to Dept:	1993-03-19
CID:	Not reported
Water Affected:	Not reported

FLATBUSH AVE. (Continued) **S100667912**

Spill Source:	Institutional, Educational, Gov., Other
Spill Notifier:	Responsible Party
Cleanup Ceased:	1993-03-22
Cleanup Meets Std:	True
Last Inspection:	Not reported
Recommended Penalty:	False
UST Trust:	False
Remediation Phase:	0
Date Entered In Computer:	1993-03-30
Spill Record Last Update:	1993-03-30
Spiller Name:	Not reported
Spiller Company:	U.S. NAVY HOUSING
Spiller Address:	FLATBUSH AVE.
Spiller Company:	001
Contact Name:	Not reported
DEC Memo:	DURING DELIVERY TANK TOP GAUGE FAILED. OIL LEAKED TO SOIL AREA. SORBENT MATERIALS APPLIED. EXCAVATE CONTAMINATED SOIL. P/U AND WILL DISPOSE. USCG NOTIFIED. WILL CALL NYCDEP. NOTIFIED NRC #163076.
Remarks:	Not reported

All Materials:

Site ID:	133075
Operable Unit ID:	977996
Operable Unit:	01
Material ID:	403684
Material Code:	0001A
Material Name:	#2 fuel oil
Case No.:	Not reported
Material FA:	Petroleum
Quantity:	20.00
Units:	G
Recovered:	.00
Resource Affected:	Soil
Oxygenate:	Not reported

B42 **EXCELLENTE CLEANERS** **RCRA NonGen / NLR** **1004757279**
WSW **236 FLATBUSH AVE** **FINDS** **NYD986913788**
< 1/8 **BROOKLYN, NY 11217** **NY MANIFEST**
0.037 mi.
193 ft. **Site 10 of 16 in cluster B**

Relative: **Higher**
Actual: **61 ft.**

RCRA Listings:

Date Form Received by Agency:	20070101
Handler Name:	Excellent Cleaners
Handler Address:	FLATBUSH AVE
Handler City,State,Zip:	BROOKLYN, NY 11217
EPA ID:	NYD986913788
Contact Name:	MARIO SALDARRIAGA
Contact Address:	FLATBUSH AVE
Contact City,State,Zip:	BROOKLYN, NY 11217
Contact Telephone:	718-230-3705
Contact Fax:	Not reported
Contact Email:	Not reported
Contact Title:	Not reported
EPA Region:	02
Land Type:	Private

EXCELLENTE CLEANERS (Continued) **1004757279**

Federal Waste Generator Description:	Not a generator, verified
Non-Notifier:	Not reported
Biennial Report Cycle:	Not reported
Accessibility:	Not reported
Active Site Indicator:	Not reported
State District Owner:	Ny
State District:	NYSDEC R2
Mailing Address:	FLATBUSH AVE
Mailing City,State,Zip:	BROOKLYN, NY 11217
Owner Name:	Mario Saldarriaga
Owner Type:	Private
Operator Name:	Mario Saldarriaga
Operator Type:	Private
Short-Term Generator Activity:	No
Importer Activity:	No
Mixed Waste Generator:	No
Transporter Activity:	No
Transfer Facility Activity:	No
Recycler Activity with Storage:	No
Small Quantity On-Site Burner Exemption:	No
Smelting Melting and Refining Furnace Exemption:	No
Underground Injection Control:	No
Off-Site Waste Receipt:	No
Universal Waste Indicator:	No
Universal Waste Destination Facility:	No
Federal Universal Waste:	No
Active Site State-Reg Handler:	---
Federal Facility Indicator:	Not reported
Hazardous Secondary Material Indicator:	N
Sub-Part K Indicator:	Not reported
2018 GPRA Permit Baseline:	Not on the Baseline
2018 GPRA Renewals Baseline:	Not on the Baseline
202 GPRA Corrective Action Baseline:	No
Subject to Corrective Action Universe:	No
Non-TSDFs Where RCRA CA has Been Imposed Universe:	No
Corrective Action Priority Ranking:	No NCAPS ranking
Environmental Control Indicator:	No
Institutional Control Indicator:	No
Human Exposure Controls Indicator:	N/A
Groundwater Controls Indicator:	N/A
Significant Non-Complier Universe:	No
Unaddressed Significant Non-Complier Universe:	No
Addressed Significant Non-Complier Universe:	No
Significant Non-Complier With a Compliance Schedule Universe:	No
Financial Assurance Required:	Not reported
Handler Date of Last Change:	20150414
Recognized Trader-Importer:	No
Recognized Trader-Exporter:	No
Importer of Spent Lead Acid Batteries:	No
Exporter of Spent Lead Acid Batteries:	No
Recycler Activity Without Storage:	No
Manifest Broker:	No
Sub-Part P Indicator:	No

Hazardous Waste Summary:
Waste Code: D000

EXCELLENTE CLEANERS (Continued) **1004757279**

Waste Description: Not Defined

Waste Code: F002
Waste Description: The Following Spent Halogenated Solvents: Tetrachloroethylene, Methylene Chloride, Trichloroethylene, 1,1,1-Trichloroethane, Chlorobenzene, 1,1,2-Trichloro-1,2,2-Trifluoroethane, Ortho-Dichlorobenzene, Trichlorofluoromethane, And 1,1,2, Trichloroethane; All Spent Solvent Mixtures/Blends Containing, Before Use, A Total Of Ten Percent Or More (By Volume) Of One Or More Of The Above Halogenated Solvents Or Those Solvents Listed In F001, F004, And F005; And Still Bottoms From The Recovery Of These Spent Solvents And Spent Solvent Mixtures.

Handler - Owner Operator:
Owner/Operator Indicator: Owner
Owner/Operator Name: MARIO SALDARRIAGA
Legal Status: Private
Date Became Current: Not reported
Date Ended Current: Not reported
Owner/Operator Address: 236 FLATBUSH AVE
Owner/Operator City,State,Zip: BROOKLYN, NY 11217
Owner/Operator Telephone: 718-230-3705
Owner/Operator Telephone Ext: Not reported
Owner/Operator Fax: Not reported
Owner/Operator Email: Not reported

Owner/Operator Indicator: Operator
Owner/Operator Name: MARIO SALDARRIAGA
Legal Status: Private
Date Became Current: Not reported
Date Ended Current: Not reported
Owner/Operator Address: 236 FLATBUSH AVE
Owner/Operator City,State,Zip: BROOKLYN, NY 11217
Owner/Operator Telephone: 718-230-3705
Owner/Operator Telephone Ext: Not reported
Owner/Operator Fax: Not reported
Owner/Operator Email: Not reported

Owner/Operator Indicator: Owner
Owner/Operator Name: MARIO SALDARRIAGA
Legal Status: Private
Date Became Current: Not reported
Date Ended Current: Not reported
Owner/Operator Address: 236 FLATBUSH AVE
Owner/Operator City,State,Zip: BROOKLYN, NY 11217
Owner/Operator Telephone: 718-230-3705
Owner/Operator Telephone Ext: Not reported
Owner/Operator Fax: Not reported
Owner/Operator Email: Not reported

Historic Generators:
Receive Date: 20060101
Handler Name: EXCELLENT CLEANERS
Federal Waste Generator Description: Not a generator, verified
State District Owner: Ny
Large Quantity Handler of Universal Waste: No

EXCELLENTE CLEANERS (Continued) **1004757279**

Recognized Trader Importer: No
Recognized Trader Exporter: No
Spent Lead Acid Battery Importer: No
Spent Lead Acid Battery Exporter: No
Current Record: No
Non Storage Recycler Activity: Not reported
Electronic Manifest Broker: Not reported

Receive Date: 20070101
Handler Name: EXCELLENT CLEANERS
Federal Waste Generator Description: Not a generator, verified
State District Owner: Ny
Large Quantity Handler of Universal Waste: No
Recognized Trader Importer: No
Recognized Trader Exporter: No
Spent Lead Acid Battery Importer: No
Spent Lead Acid Battery Exporter: No
Current Record: Yes
Non Storage Recycler Activity: Not reported
Electronic Manifest Broker: Not reported

Receive Date: 19930618
Handler Name: EXCELLENT CLEANERS
Federal Waste Generator Description: Conditionally Exempt Small Quantity Generator
State District Owner: Ny
Large Quantity Handler of Universal Waste: No
Recognized Trader Importer: No
Recognized Trader Exporter: No
Spent Lead Acid Battery Importer: No
Spent Lead Acid Battery Exporter: No
Current Record: No
Non Storage Recycler Activity: Not reported
Electronic Manifest Broker: Not reported

List of NAICS Codes and Descriptions:
NAICS Codes: No NAICS Codes Found

Facility Has Received Notices of Violations:
Violations: No Violations Found

Evaluation Action Summary:
Evaluations: No Evaluations Found

FINDS:
Registry ID: 110055282359

Click Here for FRS Facility Detail Report:

Environmental Interest/Information System:
The New York Department of Environmental Conservation Facility Information System (FIS) database houses all information about facilities that are regulated or of environmental interest to the state of New York.

EXCELLENTE CLEANERS (Continued) **1004757279**

Click this hyperlink while viewing on your computer to access additional FINDS: detail in the EDR Site Report.

Manifest Facility Information:

EPA ID:	NYD986913788
Country:	USA
Name:	K S PRIDE CLNRS
Address:	236 FLATBUSH AVE
Address 2:	Not reported
City,State,Zip:	BROOKLYN, NY 11217
Zip 4:	Not reported
Location Address 1:	236 FLATBUSH AVE
Location Address 2:	Not reported
Location City,State,Zip:	BROOKLYN, NY 11217
Location Zip 4:	Not reported
Facility Status:	Not reported
Total Tanks:	Not reported
Code:	BP

Mailing:

Mailing Name:	K S PRIDE CLNRS
Mailing Contact:	KIM YONGSIK
Mailing Address 1:	236 FLATBUSH AVENUE
Mailing Address 2:	Not reported
Mailing City,State,Zip:	BROOKLYN, NY 11217
Mailing Zip 4:	Not reported
Mailing Country:	USA
Mailing Phone:	7186220601

Manifest Data:

Document ID:	NYC3128016
Manifest Status:	Not reported
Trans1 State ID:	JE4550NY
Year:	1994
Trans2 State ID:	Not reported
Generator Ship Date:	06/28/1994
Trans1 Recv Date:	06/28/1994
Trans2 Recv Date:	Not reported
TSD Site Recv Date:	06/28/1994
Part A Recv Date:	Not reported
Part B Recv Date:	Not reported
Generator EPA ID:	NYD986913788
Trans1 EPA ID:	ILD984908202
Trans2 EPA ID:	Not reported
TSDF ID 1:	NYD980785760
TSDF ID 2:	Not reported
Manifest Tracking Number:	Not reported
Import Indicator:	Not reported
Export Indicator:	Not reported
Discr Quantity Indicator:	Not reported
Discr Type Indicator:	Not reported
Discr Residue Indicator:	Not reported
Discr Partial Reject Indicator:	Not reported
Discr Full Reject Indicator:	Not reported
Manifest Ref Number:	Not reported
Alt Facility RCRA ID:	Not reported
Alt Facility Sign Date:	Not reported

EXCELLENTE CLEANERS (Continued) **1004757279**

MGMT Method Type Code:	Not reported
Waste Code 1:	THE FOLLOWING SPENT HALOGENATED SOLVENTS: TETRACHLOROETHYLENE, METH
Waste Code 2:	Not reported
Waste Code 3:	Not reported
Waste Code 4:	Not reported
Waste Code 5:	Not reported
Waste Code 6:	Not reported
Quantity:	00070
Units:	Pounds
Number of Containers:	001
Container Type:	Metal drums, barrels, kegs
Handling Method:	Burn
Specific Gravity:	01.00
Document ID:	NYC4396948
Manifest Status:	Not reported
Trans1 State ID:	NYGF2859
Year:	1996
Trans2 State ID:	40355
Generator Ship Date:	12/09/1996
Trans1 Recv Date:	12/09/1996
Trans2 Recv Date:	12/16/1996
TSD Site Recv Date:	12/19/1996
Part A Recv Date:	Not reported
Part B Recv Date:	Not reported
Generator EPA ID:	NYD986913788
Trans1 EPA ID:	ILD984908202
Trans2 EPA ID:	MOD095038998
TSDF ID 1:	OHD980587364
TSDF ID 2:	Not reported
Manifest Tracking Number:	Not reported
Import Indicator:	Not reported
Export Indicator:	Not reported
Discr Quantity Indicator:	Not reported
Discr Type Indicator:	Not reported
Discr Residue Indicator:	Not reported
Discr Partial Reject Indicator:	Not reported
Discr Full Reject Indicator:	Not reported
Manifest Ref Number:	Not reported
Alt Facility RCRA ID:	Not reported
Alt Facility Sign Date:	Not reported
MGMT Method Type Code:	Not reported
Waste Code 1:	THE FOLLOWING SPENT HALOGENATED SOLVENTS: TETRACHLOROETHYLENE, METH
Waste Code 2:	Not reported
Waste Code 3:	Not reported
Waste Code 4:	Not reported
Waste Code 5:	Not reported
Waste Code 6:	Not reported
Quantity:	00195
Units:	Pounds
Number of Containers:	001
Container Type:	Fiberboard or plastic drums, barrels, kegs
Handling Method:	Burn
Specific Gravity:	01.00
Document ID:	NYC4660547
Manifest Status:	Not reported

EXCELLENTE CLEANERS (Continued) **1004757279**

Trans1 State ID:	NYGF2859
Year:	1997
Trans2 State ID:	DT11696CA
Generator Ship Date:	04/01/1997
Trans1 Recv Date:	04/01/1997
Trans2 Recv Date:	04/07/1997
TSD Site Recv Date:	04/08/1997
Part A Recv Date:	Not reported
Part B Recv Date:	Not reported
Generator EPA ID:	NYD986913788
Trans1 EPA ID:	ILD984908202
Trans2 EPA ID:	MOD095038998
TSDF ID 1:	OHD980587364
TSDF ID 2:	Not reported
Manifest Tracking Number:	Not reported
Import Indicator:	Not reported
Export Indicator:	Not reported
Discr Quantity Indicator:	Not reported
Discr Type Indicator:	Not reported
Discr Residue Indicator:	Not reported
Discr Partial Reject Indicator:	Not reported
Discr Full Reject Indicator:	Not reported
Manifest Ref Number:	Not reported
Alt Facility RCRA ID:	Not reported
Alt Facility Sign Date:	Not reported
MGMT Method Type Code:	Not reported
Waste Code 1:	THE FOLLOWING SPENT HALOGENATED SOLVENTS: TETRACHLOROETHYLENE, METH
Waste Code 2:	Not reported
Waste Code 3:	Not reported
Waste Code 4:	Not reported
Waste Code 5:	Not reported
Waste Code 6:	Not reported
Quantity:	00195
Units:	Pounds
Number of Containers:	001
Container Type:	Fiberboard or plastic drums, barrels, kegs
Handling Method:	Burn
Specific Gravity:	01.00

Document ID:	NYC1509568
Manifest Status:	Not reported
Trans1 State ID:	LP3931NY
Year:	1992
Trans2 State ID:	Not reported
Generator Ship Date:	02/26/1992
Trans1 Recv Date:	02/26/1992
Trans2 Recv Date:	Not reported
TSD Site Recv Date:	02/26/1992
Part A Recv Date:	Not reported
Part B Recv Date:	Not reported
Generator EPA ID:	NYD986913788
Trans1 EPA ID:	ILD051060408
Trans2 EPA ID:	Not reported
TSDF ID 1:	NYD980785760
TSDF ID 2:	Not reported
Manifest Tracking Number:	Not reported
Import Indicator:	Not reported

EXCELLENTE CLEANERS (Continued) **1004757279**

Export Indicator:	Not reported
Discr Quantity Indicator:	Not reported
Discr Type Indicator:	Not reported
Discr Residue Indicator:	Not reported
Discr Partial Reject Indicator:	Not reported
Discr Full Reject Indicator:	Not reported
Manifest Ref Number:	Not reported
Alt Facility RCRA ID:	Not reported
Alt Facility Sign Date:	Not reported
MGMT Method Type Code:	Not reported
Waste Code 1:	THE FOLLOWING SPENT HALOGENATED SOLVENTS: TETRACHLOROETHYLENE, METH
Waste Code 2:	Not reported
Waste Code 3:	Not reported
Waste Code 4:	Not reported
Waste Code 5:	Not reported
Waste Code 6:	Not reported
Quantity:	00060
Units:	Pounds
Number of Containers:	001
Container Type:	Metal drums, barrels, kegs
Handling Method:	Burn
Specific Gravity:	01.00

Document ID:	NYC3616672
Manifest Status:	Not reported
Trans1 State ID:	JE4550NY
Year:	1995
Trans2 State ID:	Not reported
Generator Ship Date:	07/24/1995
Trans1 Recv Date:	07/24/1995
Trans2 Recv Date:	Not reported
TSD Site Recv Date:	07/24/1995
Part A Recv Date:	Not reported
Part B Recv Date:	Not reported
Generator EPA ID:	NYD986913788
Trans1 EPA ID:	ILD984908202
Trans2 EPA ID:	Not reported
TSDF ID 1:	NYD980785760
TSDF ID 2:	Not reported
Manifest Tracking Number:	Not reported
Import Indicator:	Not reported
Export Indicator:	Not reported
Discr Quantity Indicator:	Not reported
Discr Type Indicator:	Not reported
Discr Residue Indicator:	Not reported
Discr Partial Reject Indicator:	Not reported
Discr Full Reject Indicator:	Not reported
Manifest Ref Number:	Not reported
Alt Facility RCRA ID:	Not reported
Alt Facility Sign Date:	Not reported
MGMT Method Type Code:	Not reported
Waste Code 1:	THE FOLLOWING SPENT HALOGENATED SOLVENTS: TETRACHLOROETHYLENE, METH
Waste Code 2:	Not reported
Waste Code 3:	Not reported
Waste Code 4:	Not reported
Waste Code 5:	Not reported
Waste Code 6:	Not reported

EXCELLENTE CLEANERS (Continued) **1004757279**

Quantity:	00195
Units:	Pounds
Number of Containers:	001
Container Type:	Fiberboard or plastic drums, barrels, kegs
Handling Method:	Burn
Specific Gravity:	01.00
Document ID:	NYC2867185
Manifest Status:	Not reported
Trans1 State ID:	DF2859NY
Year:	1994
Trans2 State ID:	Not reported
Generator Ship Date:	02/14/1994
Trans1 Recv Date:	02/14/1994
Trans2 Recv Date:	Not reported
TSD Site Recv Date:	02/14/1994
Part A Recv Date:	Not reported
Part B Recv Date:	Not reported
Generator EPA ID:	NYD986913788
Trans1 EPA ID:	ILD984908202
Trans2 EPA ID:	Not reported
TSDF ID 1:	NYD000708198
TSDF ID 2:	Not reported
Manifest Tracking Number:	Not reported
Import Indicator:	Not reported
Export Indicator:	Not reported
Discr Quantity Indicator:	Not reported
Discr Type Indicator:	Not reported
Discr Residue Indicator:	Not reported
Discr Partial Reject Indicator:	Not reported
Discr Full Reject Indicator:	Not reported
Manifest Ref Number:	Not reported
Alt Facility RCRA ID:	Not reported
Alt Facility Sign Date:	Not reported
MGMT Method Type Code:	Not reported
Waste Code 1:	THE FOLLOWING SPENT HALOGENATED SOLVENTS: TETRACHLOROETHYLENE, METH
Waste Code 2:	Not reported
Waste Code 3:	Not reported
Waste Code 4:	Not reported
Waste Code 5:	Not reported
Waste Code 6:	Not reported
Quantity:	00195
Units:	Pounds
Number of Containers:	001
Container Type:	Fiberboard or plastic drums, barrels, kegs
Handling Method:	Burn
Specific Gravity:	01.00
Document ID:	NYC2064688
Manifest Status:	Not reported
Trans1 State ID:	HW8207NY
Year:	1993
Trans2 State ID:	Not reported
Generator Ship Date:	07/27/1993
Trans1 Recv Date:	07/27/1993
Trans2 Recv Date:	Not reported
TSD Site Recv Date:	07/27/1993

EXCELLENTE CLEANERS (Continued) **1004757279**

Part A Recv Date:	Not reported
Part B Recv Date:	Not reported
Generator EPA ID:	NYD986913788
Trans1 EPA ID:	ILD984908202
Trans2 EPA ID:	Not reported
TSDF ID 1:	NYD980785760
TSDF ID 2:	Not reported
Manifest Tracking Number:	Not reported
Import Indicator:	Not reported
Export Indicator:	Not reported
Discr Quantity Indicator:	Not reported
Discr Type Indicator:	Not reported
Discr Residue Indicator:	Not reported
Discr Partial Reject Indicator:	Not reported
Discr Full Reject Indicator:	Not reported
Manifest Ref Number:	Not reported
Alt Facility RCRA ID:	Not reported
Alt Facility Sign Date:	Not reported
MGMT Method Type Code:	Not reported
Waste Code 1:	THE FOLLOWING SPENT HALOGENATED SOLVENTS: TETRACHLOROETHYLENE, METH
Waste Code 2:	Not reported
Waste Code 3:	Not reported
Waste Code 4:	Not reported
Waste Code 5:	Not reported
Waste Code 6:	Not reported
Quantity:	00195
Units:	Pounds
Number of Containers:	001
Container Type:	Fiberboard or plastic drums, barrels, kegs
Handling Method:	Burn
Specific Gravity:	01.00

Document ID:	NYC0713799
Manifest Status:	Not reported
Trans1 State ID:	AT8756NY
Year:	1991
Trans2 State ID:	Not reported
Generator Ship Date:	02/05/1991
Trans1 Recv Date:	02/05/1991
Trans2 Recv Date:	Not reported
TSD Site Recv Date:	02/05/1991
Part A Recv Date:	Not reported
Part B Recv Date:	Not reported
Generator EPA ID:	NYD986913788
Trans1 EPA ID:	ILD051060408
Trans2 EPA ID:	Not reported
TSDF ID 1:	NYD980785760
TSDF ID 2:	Not reported
Manifest Tracking Number:	Not reported
Import Indicator:	Not reported
Export Indicator:	Not reported
Discr Quantity Indicator:	Not reported
Discr Type Indicator:	Not reported
Discr Residue Indicator:	Not reported
Discr Partial Reject Indicator:	Not reported
Discr Full Reject Indicator:	Not reported
Manifest Ref Number:	Not reported

EXCELLENTE CLEANERS (Continued) **1004757279**

Alt Facility RCRA ID:	Not reported
Alt Facility Sign Date:	Not reported
MGMT Method Type Code:	Not reported
Waste Code 1:	THE FOLLOWING SPENT HALOGENATED SOLVENTS: TETRACHLOROETHYLENE, METH
Waste Code 2:	Not reported
Waste Code 3:	Not reported
Waste Code 4:	Not reported
Waste Code 5:	Not reported
Waste Code 6:	Not reported
Quantity:	00195
Units:	Pounds
Number of Containers:	001
Container Type:	Fiberboard or plastic drums, barrels, kegs
Handling Method:	Burn
Specific Gravity:	01.00
Waste Code 7:	THE FOLLOWING SPENT HALOGENATED SOLVENTS: TETRACHLOROETHYLENE, METH
Waste Code 8:	Not reported
Waste Code:	Not reported
Waste Code 10:	Not reported
Waste Code 11:	Not reported
Quantity:	00020
Units:	Pounds
Number of Containers:	001
Container Type:	Metal drums, barrels, kegs
Handling Method:	Burn
Specific Gravity:	01.00

Document ID:	NYC4125317
Manifest Status:	Not reported
Trans1 State ID:	JE4550
Year:	1996
Trans2 State ID:	Not reported
Generator Ship Date:	05/29/1996
Trans1 Recv Date:	05/29/1996
Trans2 Recv Date:	05/31/1996
TSD Site Recv Date:	06/01/1996
Part A Recv Date:	Not reported
Part B Recv Date:	Not reported
Generator EPA ID:	NYD986913788
Trans1 EPA ID:	ILD984908202
Trans2 EPA ID:	ARD981908551
TSDF ID 1:	OHD980587364
TSDF ID 2:	Not reported
Manifest Tracking Number:	Not reported
Import Indicator:	Not reported
Export Indicator:	Not reported
Discr Quantity Indicator:	Not reported
Discr Type Indicator:	Not reported
Discr Residue Indicator:	Not reported
Discr Partial Reject Indicator:	Not reported
Discr Full Reject Indicator:	Not reported
Manifest Ref Number:	Not reported
Alt Facility RCRA ID:	Not reported
Alt Facility Sign Date:	Not reported
MGMT Method Type Code:	Not reported
Waste Code 1:	THE FOLLOWING SPENT HALOGENATED SOLVENTS: TETRACHLOROETHYLENE, METH
Waste Code 2:	Not reported

EXCELLENTE CLEANERS (Continued) **1004757279**

Waste Code 3:	Not reported
Waste Code 4:	Not reported
Waste Code 5:	Not reported
Waste Code 6:	Not reported
Quantity:	00195
Units:	Pounds
Number of Containers:	001
Container Type:	Fiberboard or plastic drums, barrels, kegs
Handling Method:	Burn
Specific Gravity:	01.00

Document ID:	NYC3297767
Manifest Status:	Not reported
Trans1 State ID:	JE4550NY
Year:	1994
Trans2 State ID:	Not reported
Generator Ship Date:	10/18/1994
Trans1 Recv Date:	10/18/1994
Trans2 Recv Date:	Not reported
TSD Site Recv Date:	10/18/1994
Part A Recv Date:	Not reported
Part B Recv Date:	Not reported
Generator EPA ID:	NYD986913788
Trans1 EPA ID:	ILD984908202
Trans2 EPA ID:	Not reported
TSDF ID 1:	NYD980785760
TSDF ID 2:	Not reported
Manifest Tracking Number:	Not reported
Import Indicator:	Not reported
Export Indicator:	Not reported
Discr Quantity Indicator:	Not reported
Discr Type Indicator:	Not reported
Discr Residue Indicator:	Not reported
Discr Partial Reject Indicator:	Not reported
Discr Full Reject Indicator:	Not reported
Manifest Ref Number:	Not reported
Alt Facility RCRA ID:	Not reported
Alt Facility Sign Date:	Not reported
MGMT Method Type Code:	Not reported
Waste Code 1:	THE FOLLOWING SPENT HALOGENATED SOLVENTS: TETRACHLOROETHYLENE, METH
Waste Code 2:	Not reported
Waste Code 3:	Not reported
Waste Code 4:	Not reported
Waste Code 5:	Not reported
Waste Code 6:	Not reported
Quantity:	00195
Units:	Pounds
Number of Containers:	001
Container Type:	Fiberboard or plastic drums, barrels, kegs
Handling Method:	Burn
Specific Gravity:	01.00

Document ID:	NYC3862912
Manifest Status:	Not reported
Trans1 State ID:	JE4550NY
Year:	1995
Trans2 State ID:	Not reported

EXCELLENTE CLEANERS (Continued) **1004757279**

Generator Ship Date:	05/03/1995
Trans1 Recv Date:	05/03/1995
Trans2 Recv Date:	Not reported
TSD Site Recv Date:	05/03/1995
Part A Recv Date:	Not reported
Part B Recv Date:	Not reported
Generator EPA ID:	NYD986913788
Trans1 EPA ID:	ILD984908202
Trans2 EPA ID:	Not reported
TSDF ID 1:	NYD980785760
TSDF ID 2:	Not reported
Manifest Tracking Number:	Not reported
Import Indicator:	Not reported
Export Indicator:	Not reported
Discr Quantity Indicator:	Not reported
Discr Type Indicator:	Not reported
Discr Residue Indicator:	Not reported
Discr Partial Reject Indicator:	Not reported
Discr Full Reject Indicator:	Not reported
Manifest Ref Number:	Not reported
Alt Facility RCRA ID:	Not reported
Alt Facility Sign Date:	Not reported
MGMT Method Type Code:	Not reported
Waste Code 1:	THE FOLLOWING SPENT HALOGENATED SOLVENTS: TETRACHLOROETHYLENE, METH
Waste Code 2:	Not reported
Waste Code 3:	Not reported
Waste Code 4:	Not reported
Waste Code 5:	Not reported
Waste Code 6:	Not reported
Quantity:	00195
Units:	Pounds
Number of Containers:	001
Container Type:	Fiberboard or plastic drums, barrels, kegs
Handling Method:	Burn
Specific Gravity:	01.00

Click this hyperlink while viewing on your computer to access
24 additional NY MANIFEST: record(s) in the EDR Site Report.

B43 **EXCELLENT CLEANERS** **EDR Hist Cleaner** **1018636440**
WSW **236 FLATBUSH AVE** **N/A**
< 1/8 **BROOKLYN, NY 11217**
0.037 mi.
193 ft. **Site 11 of 16 in cluster B**

Relative: EDR Hist Cleaner
Higher

Actual: **61 ft.**

Year:	Name:	Type:
1994	EXCELLENT CLEANERS	Garment Pressing And Cleaners' Agents
1995	EXCELLENT CLEANERS	Garment Pressing And Cleaners' Agents
1996	EXCELLENT CLEANERS	Garment Pressing And Cleaners' Agents

B44
WSW
< 1/8
0.037 mi.
193 ft.

EXCELLENTE CLEANERS
236 FLATBUSH AVENUE
BROOKLYN, NY 11217

Site 12 of 16 in cluster B

NY DRYCLEANERS **S110246546**
N/A

Relative:
Higher

Actual:
61 ft.

DRYCLEANERS:

Name:	EXCELLENTE CLEANERS
Address:	236 FLATBUSH AVENUE
City,State,Zip:	BROOKLYN, NY 11217
Facility ID:	2-6103-00600
Phone Number:	NOT LISTED
Region:	Not reported
Registration Effective Date:	N/A
Inspection Date:	10/23/2003
Install Date:	Not reported
Expiration Date:	Not reported
Removal Date:	Not reported
Drop Shop:	Not reported
Shutdown:	Y
Alternate Solvent:	Not reported
Current Business:	Not reported

G45
WNW
< 1/8
0.037 mi.
195 ft.

COMMERCIAL BUILDING
473 DEAN ST
BROOKLYN, NY

Site 3 of 16 in cluster G

NY LTANKS **S106868719**
NY Spills **N/A**

Relative:
Lower

Actual:
54 ft.

LTANKS:

Name:	COMMERCIAL BUILDING
Address:	473 DEAN ST
City,State,Zip:	BROOKLYN, NY
Spill Number/Closed Date:	0412319 / 2005-08-05
Facility ID:	0412319
Site ID:	337764
Spill Date:	2005-02-18
Spill Cause:	Tank Overfill
Spill Source:	Commercial Vehicle
Spill Class:	Not reported
Cleanup Ceased:	Not reported
SWIS:	2401
Investigator:	SXSCHARF
Referred To:	Not reported
Reported to Dept:	2005-02-18
CID:	408
Water Affected:	Not reported
Spill Notifier:	Responsible Party
Last Inspection:	Not reported
Recommended Penalty:	False
Meets Standard:	False
UST Involvement:	False
Remediation Phase:	0
Date Entered In Computer:	2005-02-18
Spill Record Last Update:	2006-04-04
Spiller Name:	JOESPH RIZZUOT
Spiller Company:	SHEATH ENERGY
Spiller Address:	918 MCDONALD AVE.
Spiller County:	001
Spiller Contact:	JOESPH RIZZUTO

COMMERCIAL BUILDING (Continued) **S106868719**

Spiller Phone:	(718) 438-7953
Spiller Extention:	Not reported
DEC Region:	2
DER Facility ID:	273099
DEC Memo:	3/29/05 - Austin - Minor spill report, previously unassigned - closed in database - end August 2005; spoke to joseph Rizzuto. DEC already gave him a closure on this as his crew went to the site and cleaned up the soils that were impacted by the overfill. s. Scharf
Remarks:	Driver overfilled tank. Clean up crews are on site.

All Materials:

Site ID:	337764
Operable Unit ID:	1099781
Operable Unit:	01
Material ID:	580026
Material Code:	0001A
Material Name:	#2 fuel oil
Case No.:	Not reported
Material FA:	Petroleum
Quantity:	10.00
Units:	G
Recovered:	.00
Resource Affected:	Soil
Oxygenate:	Not reported

SPILLS:

Name:	AY 473 DEAN, LLC
Address:	473 DEAN ST
City,State,Zip:	BROOKLYN, NY
Spill Number/Closed Date:	0703359 / 2010-12-20
Facility ID:	0703359
Facility Type:	ER
DER Facility ID:	273099
Site ID:	383274
DEC Region:	2
Spill Cause:	Human Error
Spill Class:	C4
SWIS:	2401
Spill Date:	2007-06-06
Investigator:	RVKETANI
Referred To:	Not reported
Reported to Dept:	2007-06-21
CID:	406
Water Affected:	Not reported
Spill Source:	Private Dwelling
Spill Notifier:	Other
Cleanup Ceased:	Not reported
Cleanup Meets Std:	False
Last Inspection:	Not reported
Recommended Penalty:	False
UST Trust:	False
Remediation Phase:	0
Date Entered In Computer:	2007-06-21
Spill Record Last Update:	2010-12-20
Spiller Name:	Not reported
Spiller Company:	Not reported

COMMERCIAL BUILDING (Continued) **S106868719**

Spiller Address: Not reported
Spiller Company: 999
Contact Name: DEBBIE RABBINO BHATT
DEC Memo: Tank overfill on a 1080gal. UST.... impacted soil. One 55gal. drum of contaminated soil and
absorbents were removed from the site. Clean up was believed to have been done that same day 6/6/07.
Not reported
Remarks: 06/22/07-Vought-Off hours responder. Vought called Frank Cherena(631-232-2600) for more information. Vought left message to return call to DEC. Vought called Debbie Bhatt and left message to return call to DEC. 07/17/07-Vought-Received message from Bhatt (718-923-8651) and returned call and left message to return call. 9/1/10 - Raphael Ketani. The spill took place on 6/6/07, but was reported on 6/21/07. It consisted of an overfill of a 1,080 gal. UST. Twenty five gallons of #2 oil spilled onto the ground. Allegedly, the contaminated soil was dug up the day of the spill. The site is block and lot 1127 and 50. It was a private residence. It was sold on 9/5/06 by David Bijur of 123 7th Avenue, #216, Brklyn. to AY 473 Dean, LLC, c/o Forest City Ratner Companies, One Metrotech Center North, Brklyn, 11201. There is no paper file and there are no E-docs. Frank Cherena of ROUX Associates (631) 232-2600 was the environmental company contact. Debbie Rabbino Bhatt (718) 923-8400 was the contact for the owners. I tried calling Ms. Bhatt, but the phone number wasn't working. I did make contact with Mr. Cherena. Mr. Cherena said that ROUX did not do the cleanup themselves. He said that Ferrantino Oil was hired by the owners to do the work and came out immediately after the spill. The overfill resulted in oil coming out the vent pipe in the back and spilling onto the ground. The surface soil was removed, but end point samples weren't taken. Mr. Cherena went on to state that the building has since been demolished as part of a much large project involving Atlantic Yards. He said that this larger project involves several other sites which are all under the management of Andre Obligado of Unit B of DER. The tank is still in the ground and it will be removed, along with the contaminated soil, once the construction moves over to this part of the project. They will dig down 20 or 30 feet. The tank itself has been cleaned out and the sludge was hauled away. He said that he has the paper work for this part of the job and he will send it to me. 9/2/10 - Raphael Ketani. I called up Ferrantino Fuel Corp., 176 9th Street, Brooklyn, NY, 11215. I spoke to the dispatcher, Dennis Goldstein (718) 832-6700 about the spill and the cleanup of the contaminated soil. He couldn't find it in his computer system. So he will call me back later with the information. 11/23/10 - Raphael Ketani. I tried to contact Mr. Cherena of ROUX Associates (631) 232-2600 regarding the documentation for the cleaning of the fuel tank. I contacted Mr. Goldstein of Ferrantino Fuel and asked him for the documentation which indicates that the 25 gals. spill had been cleaned up. I gave him the site address, but he couldn't find it in his database. He will call me back with the information. 12/9/10 - Raphael Ketani. I spoke to Mr. Goldstein again. He said that he had given the task of looking for the cleanup documentation to a worker in his office. He said that he will talk to this person and get back to me. 12/14/10 - Raphael Ketani. Michael of Ferrantino Fuel called. He said that he remembered the job. He said that the overfill came out the vent and onto the soil and onto concrete. He added that Ferrantino did the entire cleanup. Michael also mentioned that two years after a new boiler was

COMMERCIAL BUILDING (Continued) **S106868719**

installed in the building, the owners had the building knocked down. Michael said that he will send the DEC a cover letter explaining what had happened and how the spill had been cleaned up, along with a diagram showing the spill area and a manifest for the contaminated materials that were removed. I told him that will be fine. 12/17/10 - Raphael Ketani. Mr. Cherena of ROUX Associates (631) 232-2600 called and said that he had the overfill soil spill report and the tank cleanout and removal report for the site. He will send them to me by e-mail. Mr. Cherena sent me an e-mail later today along with three documents (see e-docs): As discussed, here are the documents that you requested, along with a synopsis of work at the above spill Site. On June 6, 2007, Ferrantino Fuel Corporation overfilled the 1,080-gallon UST at 473 Dean Street, which resulted in the release of approximately 25 gallons of #2 fuel oil to soil located adjacent to the fill port of the UST. Ferrantino applied 10 bags of absorbent powder to soak up the released #2 fuel oil. Subsequently, one fifty-five gallon drum of waste (soil and oil-soaked absorbent powder) was removed from around the spill area and was transported to American Biomass located in Waterboro, South Carolina for proper disposal (Attachment 1). The proximity of the UST to the building prevented its removal prior to the building demolition; and therefore, in June 2010, ABC Tank Repair & Lining was contracted by Ferrantino to pump out and scrape clean the interior of the UST in order to prepare the site for demolition (Attachment 2). Following demolition of the building (August September 2010), Roux Associates contracted Brookside Environmental to complete the cleanup and removal of the UST. Brookside Environmental removed the UST from ground, accessed the tank interior for cleaning, and removed 2 drums of sludge/sediment for offsite disposal in October 2010. Following completion of this work, Brookside Environmental issued an New York City Fire Department Affidavit certifying final cleanout and removal of the UST. Copies of all manifests and affidavits associated with the work completed by Brookside Environmental are provided in Attachment 3. The tank was then removed off-site for scrap disposal by Breeze Demolition (Demo Contractors). Following removal of the tank, no visual soil contamination was observed in this area. 12/20/10 - Raphael Ketani. I reviewed the letters that Mr. Cherena had sent regarding the cleanup of the overfill in 2007 and the removal of the 1080 gal. fuel tank and the removal of the replacement 1000 gal. As the 06/18/07 Ferrantino letter and manifest indicated that the spill had been cleaned up, and as the ABC Tank and Brookside Environmental letters indicated that the two tanks had been removed, I have determined that the oil contamination had been successfully removed. Therefore, there is no threat to the public or the environment. So, I am closing the spill case.

All TTF:

Facility ID:	0703359
Spill Number:	0703359
Spill Tank Test:	1550933
Site ID:	383274
Tank Number:	1
Tank Size:	1080
Material:	0001
EPA UST:	False
UST:	True
Cause:	02
Source:	99

COMMERCIAL BUILDING (Continued) **S106868719**

Test Method:	00
Test Method 2:	Unknown
Leak Rate:	.00
Gross Fail:	Not reported
Modified By:	RVKETANI
Last Modified Date:	Not reported

All Materials:

Site ID:	383274
Operable Unit ID:	1140642
Operable Unit:	01
Material ID:	2130727
Material Code:	0001A
Material Name:	#2 fuel oil
Case No.:	Not reported
Material FA:	Petroleum
Quantity:	25.00
Units:	G
Recovered:	25.00
Resource Affected:	Soil
Oxygenate:	Not reported

B46 **MANHOLE 2730** **NY Spills** **S106970393**
WSW **76 6TH AVE/FLATBUSH** **N/A**
< 1/8 **BROOKLYN, NY**
0.037 mi.
195 ft. **Site 13 of 16 in cluster B**

Relative: **Higher**

Actual: **62 ft.**

SPILLS:

Name:	MANHOLE 2730
Address:	76 6TH AVE/FLATBUSH
City,State,Zip:	BROOKLYN, NY
Spill Number/Closed Date:	0505593 / 2006-04-05
Facility ID:	0505593
Facility Type:	ER
DER Facility ID:	297109
Site ID:	350634
DEC Region:	2
Spill Cause:	Equipment Failure
Spill Class:	C4
SWIS:	2401
Spill Date:	2005-08-03
Investigator:	JHOCONNE
Referred To:	Not reported
Reported to Dept:	2005-08-05
CID:	41
Water Affected:	Not reported
Spill Source:	Commercial/Industrial
Spill Notifier:	Responsible Party
Cleanup Ceased:	Not reported
Cleanup Meets Std:	False
Last Inspection:	Not reported
Recommended Penalty:	False
UST Trust:	False
Remediation Phase:	0
Date Entered In Computer:	2005-08-05

MANHOLE 2730 (Continued) **S106970393**

Spill Record Last Update:	2006-04-05
Spiller Name:	Not reported
Spiller Company:	Not reported
Spiller Address:	Not reported
Spiller Company:	Not reported
Contact Name:	ERT DESK'
DEC Memo:	I PINT - FLUID LEAKING FROM TUBING ON A FEEDER - UNABLE TO CLEAN UP DUE TO DEFAULT - REF 160241
Remarks:	4/5/05 - See e-docs for spill closure documentation. (JHO)

All Materials:

Site ID:	350634
Operable Unit ID:	1108192
Operable Unit:	01
Material ID:	2098124
Material Code:	0541A
Material Name:	dielectric fluid
Case No.:	Not reported
Material FA:	Petroleum
Quantity:	.00
Units:	G
Recovered:	.00
Resource Affected:	Soil
Oxygenate:	Not reported

H47 **MANHOLE 2733** **NY Spills** **S106126578**
West **IFO 237 FLATBUSH AVE** **N/A**
< 1/8 **BROOKLYN, NY**
0.037 mi.
195 ft. **Site 1 of 8 in cluster H**

Relative: **Lower**

Actual: **58 ft.**

SPILLS:

Name:	MANHOLE 2733
Address:	IFO 237 FLATBUSH AVE
City,State,Zip:	BROOKLYN, NY
Spill Number/Closed Date:	0308833 / 2003-11-19
Facility ID:	0308833
Facility Type:	ER
DER Facility ID:	141605
Site ID:	168082
DEC Region:	2
Spill Cause:	Unknown
Spill Class:	C4
SWIS:	2401
Spill Date:	2003-11-17
Investigator:	JHOCONNE
Referred To:	Not reported
Reported to Dept:	2003-11-19
CID:	205
Water Affected:	Not reported
Spill Source:	Unknown
Spill Notifier:	Affected Persons
Cleanup Ceased:	Not reported
Cleanup Meets Std:	False
Last Inspection:	Not reported
Recommended Penalty:	False
UST Trust:	False

MANHOLE 2733 (Continued) **S106126578**

Remediation Phase:	0
Date Entered In Computer:	2003-11-19
Spill Record Last Update:	2003-11-19
Spiller Name:	Not reported
Spiller Company:	UNKNOWN
Spiller Address:	Not reported
Spiller Company:	001
Contact Name:	CALLER
DEC Memo:	1 qt on 1,000 gallons water. cleaned up by 11/18 at 0420. con ed #151155.
Remarks:	Prior to Sept, 2004 data translation this spill Lead_DEC Field was O'CONNELL e2mis no. 151-155: 11/17/03 04:30 HRS. FOUND APPROX. 1 QT. UNKNOWN OIL ON APPROX. 1000 GAL. WATER IN MH-2733. SPILL APPEARS TO BE CONTAINED. NO SEWERS OR WATERWAYS APPEAR TO BE AFFECTED. LIQUID SAMPLE TAKEN. 11/17/03 HRS LAB RESULT RETURNED <1PPM LSN#03-09291-001 UPDATE @ 0420 HRS 11/18 F.SCOTT ENVIROMENTAL OPS REPORTS STRUCURE DOUBLE WASHED WITH BIO GEN 760, NO SUMP FOUND IN STRUCTURE. TAG REMOVED. CLEANUP COMPLETED, NEED UNDERGROUND TO FOLLOWUP TO REPLACE RACK ARMS & RERACK CABLE IN HOLE ALSO NEED SSC TO BREAKUP ASPHALT IN HOLE FOR REMOVAL.

All Materials:

Site ID:	168082
Operable Unit ID:	877467
Operable Unit:	01
Material ID:	498747
Material Code:	0066A
Material Name:	unknown petroleum
Case No.:	Not reported
Material FA:	Petroleum
Quantity:	1.00
Units:	G
Recovered:	.00
Resource Affected:	Sewer
Oxygenate:	Not reported

D48 **RESIDENCE** **NY Spills** **S104509450**
South **115 ST MARKS AVE** **N/A**
< 1/8 **BROOKLYN, NY**
0.040 mi.
210 ft. **Site 3 of 12 in cluster D**

Relative: **Higher**
Actual: **76 ft.**

SPILLS:

Name:	RESIDENCE
Address:	115 ST MARKS AVE
City,State,Zip:	BROOKLYN, NY
Spill Number/Closed Date:	9912370 / 2003-02-19
Facility ID:	9912370
Facility Type:	ER
DER Facility ID:	164543
Site ID:	197733
DEC Region:	2
Spill Cause:	Traffic Accident
Spill Class:	C4
SWIS:	2401
Spill Date:	1999-11-30
Investigator:	UNASSIGNED

RESIDENCE (Continued) **S104509450**

Referred To:	Not reported
Reported to Dept:	2000-01-28
CID:	252
Water Affected:	Not reported
Spill Source:	Private Dwelling
Spill Notifier:	Affected Persons
Cleanup Ceased:	Not reported
Cleanup Meets Std:	False
Last Inspection:	Not reported
Recommended Penalty:	False
UST Trust:	False
Remediation Phase:	0
Date Entered In Computer:	2000-01-28
Spill Record Last Update:	2003-02-19
Spiller Name:	DEMARTINIS & SONS
Spiller Company:	PENNSYLVANIA FUEL OIL
Spiller Address:	MCDONALD AVE
Spiller Company:	001
Contact Name:	MARCIA CLARK
DEC Memo:	Not reported
Remarks:	Prior to Sept, 2004 data translation this spill Lead_DEC Field was 02/19/2003 Closed Due To The Nature / Extent Of The Spill Report

All Materials:

Site ID:	197733
Operable Unit ID:	1091068
Operable Unit:	01
Material ID:	555892
Material Code:	0001A
Material Name:	#2 fuel oil
Case No.:	Not reported
Material FA:	Petroleum
Quantity:	.00
Units:	G
Recovered:	.00
Resource Affected:	Soil
Oxygenate:	Not reported

B49 **MTA NYCT - BERGEN ST STATION 2 3 LINES** **RCRA-SQG** **1012187087**
West **BERGEN ST & FLATBUSH AVE** **NY MANIFEST** **NYR000169516**
< 1/8 **BROOKLYN, NY 11217**
0.040 mi.
211 ft. **Site 14 of 16 in cluster B**

Relative: **Lower**
Actual: **59 ft.**

RCRA Listings:

Date Form Received by Agency:	20091014
Handler Name:	Mta Nyct - Bergen St Station 2 3 Lines
Handler Address:	BERGEN ST & FLATBUSH AVE
Handler City,State,Zip:	BROOKLYN, NY 11217
EPA ID:	NYR000169516
Contact Name:	GERALD LEZEAU
Contact Address:	BROADWAY 5TH FLOOR 503
Contact City,State,Zip:	NEW YORK, NY 10004
Contact Telephone:	646-252-3535
Contact Fax:	Not reported
Contact Email:	GERALD.LEZEAU@NYCT.COM
Contact Title:	Not reported

MTA NYCT - BERGEN ST STATION 2 3 LINES (Continued) **1012187087**

EPA Region:	02
Land Type:	State
Federal Waste Generator Description:	Small Quantity Generator
Non-Notifier:	Not reported
Biennial Report Cycle:	Not reported
Accessibility:	Not reported
Active Site Indicator:	Handler Activities
State District Owner:	Ny
State District:	NYSDEC R2
Mailing Address:	BROADWAY 5TH FLOOR 503
Mailing City,State,Zip:	NEW YORK, NY 10004
Owner Name:	Mta Nyct
Owner Type:	State
Operator Name:	Mta Nyct
Operator Type:	State
Short-Term Generator Activity:	No
Importer Activity:	No
Mixed Waste Generator:	No
Transporter Activity:	No
Transfer Facility Activity:	No
Recycler Activity with Storage:	No
Small Quantity On-Site Burner Exemption:	No
Smelting Melting and Refining Furnace Exemption:	No
Underground Injection Control:	No
Off-Site Waste Receipt:	No
Universal Waste Indicator:	No
Universal Waste Destination Facility:	No
Federal Universal Waste:	No
Active Site State-Reg Handler:	---
Federal Facility Indicator:	Not reported
Hazardous Secondary Material Indicator:	N
Sub-Part K Indicator:	Not reported
2018 GPRA Permit Baseline:	Not on the Baseline
2018 GPRA Renewals Baseline:	Not on the Baseline
202 GPRA Corrective Action Baseline:	No
Subject to Corrective Action Universe:	No
Non-TSDFs Where RCRA CA has Been Imposed Universe:	No
Corrective Action Priority Ranking:	No NCAPS ranking
Environmental Control Indicator:	No
Institutional Control Indicator:	No
Human Exposure Controls Indicator:	N/A
Groundwater Controls Indicator:	N/A
Significant Non-Complier Universe:	No
Unaddressed Significant Non-Complier Universe:	No
Addressed Significant Non-Complier Universe:	No
Significant Non-Complier With a Compliance Schedule Universe:	No
Financial Assurance Required:	Not reported
Handler Date of Last Change:	20150414
Recognized Trader-Importer:	No
Recognized Trader-Exporter:	No
Importer of Spent Lead Acid Batteries:	No
Exporter of Spent Lead Acid Batteries:	No
Recycler Activity Without Storage:	No
Manifest Broker:	No
Sub-Part P Indicator:	No

MTA NYCT - BERGEN ST STATION 2 3 LINES (Continued) **1012187087**

Hazardous Waste Summary:
Waste Code: D008
Waste Description: Lead

Handler - Owner Operator:
Owner/Operator Indicator: Operator
Owner/Operator Name: MTA NYCT
Legal Status: State
Date Became Current: 19680301
Date Ended Current: Not reported
Owner/Operator Address: Not reported
Owner/Operator City,State,Zip: Not reported
Owner/Operator Telephone: Not reported
Owner/Operator Telephone Ext: Not reported
Owner/Operator Fax: Not reported
Owner/Operator Email: Not reported

Owner/Operator Indicator: Owner
Owner/Operator Name: MTA NYCT
Legal Status: State
Date Became Current: 19680301
Date Ended Current: Not reported
Owner/Operator Address: 2 BROADWAY 5TH FLOOR 503
Owner/Operator City,State,Zip: NEW YORK, NY 10004
Owner/Operator Telephone: Not reported
Owner/Operator Telephone Ext: Not reported
Owner/Operator Fax: Not reported
Owner/Operator Email: Not reported

Historic Generators:
Receive Date: 20091014
Handler Name: MTA NYCT - BERGEN ST STATION 2 3 LINES
Federal Waste Generator Description: Small Quantity Generator
State District Owner: Ny
Large Quantity Handler of Universal Waste: No
Recognized Trader Importer: No
Recognized Trader Exporter: No
Spent Lead Acid Battery Importer: No
Spent Lead Acid Battery Exporter: No
Current Record: Yes
Non Storage Recycler Activity: Not reported
Electronic Manifest Broker: Not reported

List of NAICS Codes and Descriptions:
NAICS Code: 485111
NAICS Description: MIXED MODE TRANSIT SYSTEMS

Facility Has Received Notices of Violations:
Violations: No Violations Found

Evaluation Action Summary:
Evaluations: No Evaluations Found

MTA NYCT - BERGEN ST STATION 2 3 LINES (Continued) **1012187087**

Manifest Facility Information:

EPA ID:	NYR000169516
Country:	USA
Name:	MTA NYCT - BERGEN ST STATION 2 3 LINES
Address:	BERGEN ST & FLATBUSH AVE
Address 2:	Not reported
City,State,Zip:	BROOKLYN, NY 11217
Zip 4:	Not reported
Location Address 1:	BERGEN ST & FLATBUSH AVE
Location Address 2:	Not reported
Location City,State,Zip:	BROOKLYN, NY 11217
Location Zip 4:	Not reported
Facility Status:	Not reported
Total Tanks:	Not reported
Code:	BP

Mailing:

Mailing Name:	MTA NYCT - BERGEN ST STATION 2 3 LINES
Mailing Contact:	RANJIT ROY
Mailing Address 1:	2 BROADWAY
Mailing Address 2:	Not reported
Mailing City,State,Zip:	NEW YORK, NY 10004
Mailing Zip 4:	Not reported
Mailing Country:	USA
Mailing Phone:	7183908156

Manifest Data:

Document ID:	Not reported
Manifest Status:	Not reported
Trans1 State ID:	NYD986938645
Year:	2018
Trans2 State ID:	PAD146714878
Generator Ship Date:	07/15/2010
Trans1 Recv Date:	07/15/2010
Trans2 Recv Date:	07/30/2010
TSD Site Recv Date:	08/02/2010
Part A Recv Date:	Not reported
Part B Recv Date:	Not reported
Generator EPA ID:	NYR000169516
Trans1 EPA ID:	Not reported
Trans2 EPA ID:	Not reported
TSDF ID 1:	NYD049836679
TSDF ID 2:	Not reported
Manifest Tracking Number:	007062030JJK
Import Indicator:	N
Export Indicator:	N
Discr Quantity Indicator:	N
Discr Type Indicator:	N
Discr Residue Indicator:	N
Discr Partial Reject Indicator:	N
Discr Full Reject Indicator:	N
Manifest Ref Number:	Not reported
Alt Facility RCRA ID:	Not reported
Alt Facility Sign Date:	Not reported
MGMT Method Type Code:	H132
Waste Code a:	LEAD
Waste Code b:	Not reported

MTA NYCT - BERGEN ST STATION 2 3 LINES (Continued) **1012187087**

Waste Code c:	Not reported
Waste Code e:	Not reported
Waste Code f:	Not reported
Waste Code g:	Not reported
Waste Code 1:	Not reported
Waste Code 2:	Not reported
Waste Code 3:	Not reported
Waste Code 4:	Not reported
Waste Code 5:	Not reported
Waste Code 6:	Not reported
Quantity:	100
Units:	Pounds
Number of Containers:	3
Container Type:	Metal drums, barrels, kegs
Handling Method:	Treat
Specific Gravity:	1

B50 **CON EDISON MANHOLE: 2732** **RCRA NonGen / NLR** **1016450293**
West **FLATBUSH AVE & BERGAN ST** **NY MANIFEST** **NYP004293171**
< 1/8 **BROOKLYN, NY 11217**
0.040 mi.
211 ft. **Site 15 of 16 in cluster B**

Relative: **Lower**

Actual: **59 ft.**

RCRA Listings:

Date Form Received by Agency:	20130413
Handler Name:	Con Edison Manhole: 2732
Handler Address:	FLATBUSH AVE & BERGAN ST
Handler City,State,Zip:	BROOKLYN, NY 11217
EPA ID:	NYP004293171
Contact Name:	DENNIS HUACON
Contact Address:	Not reported
Contact City,State,Zip:	Not reported
Contact Telephone:	212-460-2757
Contact Fax:	Not reported
Contact Email:	Not reported
Contact Title:	ASSOCIATE SCIENTIST
EPA Region:	02
Land Type:	Private
Federal Waste Generator Description:	Not a generator, verified
Non-Notifier:	Not reported
Biennial Report Cycle:	Not reported
Accessibility:	Not reported
Active Site Indicator:	Not reported
State District Owner:	Ny
State District:	NYSDEC R2
Mailing Address:	Not reported
Mailing City,State,Zip:	NEW YORK, NY 10003
Owner Name:	Not reported
Owner Type:	Not reported
Operator Name:	Not reported
Operator Type:	Not reported
Short-Term Generator Activity:	No
Importer Activity:	No
Mixed Waste Generator:	No
Transporter Activity:	No
Transfer Facility Activity:	No
Recycler Activity with Storage:	No

CON EDISON MANHOLE: 2732 (Continued) **1016450293**

Small Quantity On-Site Burner Exemption:	No
Smelting Melting and Refining Furnace Exemption:	No
Underground Injection Control:	No
Off-Site Waste Receipt:	No
Universal Waste Indicator:	No
Universal Waste Destination Facility:	No
Federal Universal Waste:	No
Active Site State-Reg Handler:	---
Federal Facility Indicator:	Not reported
Hazardous Secondary Material Indicator:	NN
Sub-Part K Indicator:	Not reported
2018 GPRA Permit Baseline:	Not on the Baseline
2018 GPRA Renewals Baseline:	Not on the Baseline
202 GPRA Corrective Action Baseline:	No
Subject to Corrective Action Universe:	No
Non-TSDFs Where RCRA CA has Been Imposed Universe:	No
Corrective Action Priority Ranking:	No NCAPS ranking
Environmental Control Indicator:	No
Institutional Control Indicator:	No
Human Exposure Controls Indicator:	N/A
Groundwater Controls Indicator:	N/A
Significant Non-Complier Universe:	No
Unaddressed Significant Non-Complier Universe:	No
Addressed Significant Non-Complier Universe:	No
Significant Non-Complier With a Compliance Schedule Universe:	No
Financial Assurance Required:	Not reported
Handler Date of Last Change:	20130910
Recognized Trader-Importer:	No
Recognized Trader-Exporter:	No
Importer of Spent Lead Acid Batteries:	No
Exporter of Spent Lead Acid Batteries:	No
Recycler Activity Without Storage:	Not reported
Manifest Broker:	Not reported
Sub-Part P Indicator:	No

Historic Generators:

Receive Date:	20130313
Handler Name: CON EDISON MANHOLE: 2732	
Federal Waste Generator Description:	Conditionally Exempt Small Quantity Generator
State District Owner:	Ny
Large Quantity Handler of Universal Waste:	No
Recognized Trader Importer:	No
Recognized Trader Exporter:	No
Spent Lead Acid Battery Importer:	No
Spent Lead Acid Battery Exporter:	No
Current Record:	No
Non Storage Recycler Activity:	Not reported
Electronic Manifest Broker:	Not reported

Receive Date:	20130413
Handler Name: CON EDISON MANHOLE: 2732	
Federal Waste Generator Description:	Not a generator, verified
State District Owner:	Ny
Large Quantity Handler of Universal Waste:	No
Recognized Trader Importer:	No
Recognized Trader Exporter:	No

CON EDISON MANHOLE: 2732 (Continued) **1016450293**

Spent Lead Acid Battery Importer: No
Spent Lead Acid Battery Exporter: No
Current Record: Yes
Non Storage Recycler Activity: Not reported
Electronic Manifest Broker: Not reported

List of NAICS Codes and Descriptions:
NAICS Codes: No NAICS Codes Found

Facility Has Received Notices of Violations:
Violations: No Violations Found

Evaluation Action Summary:
Evaluations: No Evaluations Found

Manifest Facility Information:
EPA ID: NYP004293171
Country: USA
Name: CON EDISON
Address: FLATBUSH AVE & BERGAN ST
Address 2: Not reported
City,State,Zip: BROOKLYN, NY 11217
Zip 4: Not reported
Location Address 1: FLATBUSH AVE
Location Address 2: BERGAN ST
Location City,State,Zip: BROOKLYN, NY 11217
Location Zip 4: Not reported
Facility Status: Not reported
Total Tanks: Not reported
Code: BP

Mailing:
Mailing Name: CON EDISON
Mailing Contact: TOM TEELING
Mailing Address 1: 4 IRVING PLACE FLOOR 15
Mailing Address 2: Not reported
Mailing City,State,Zip: NEW YORK, NY 10003
Mailing Zip 4: Not reported
Mailing Country: USA
Mailing Phone: 2124603770

Manifest Data:
Document ID: Not reported
Manifest Status: Not reported
Trans1 State ID: NJD003812047
Year: 2018
Trans2 State ID: Not reported
Generator Ship Date: 07/24/2012
Trans1 Recv Date: 07/24/2012
Trans2 Recv Date: Not reported
TSD Site Recv Date: 07/30/2012
Part A Recv Date: Not reported
Part B Recv Date: Not reported
Generator EPA ID: NYP004293171

CON EDISON MANHOLE: 2732 (Continued) **1016450293**

Trans1 EPA ID:	Not reported
Trans2 EPA ID:	Not reported
TSDF ID 1:	NJD991291105
TSDF ID 2:	Not reported
Manifest Tracking Number:	001674608GBF
Import Indicator:	N
Export Indicator:	N
Discr Quantity Indicator:	N
Discr Type Indicator:	N
Discr Residue Indicator:	N
Discr Partial Reject Indicator:	N
Discr Full Reject Indicator:	N
Manifest Ref Number:	Not reported
Alt Facility RCRA ID:	Not reported
Alt Facility Sign Date:	Not reported
MGMT Method Type Code:	H141
Waste Code a:	LEAD
Waste Code b:	Not reported
Waste Code c:	Not reported
Waste Code e:	Not reported
Waste Code f:	Not reported
Waste Code g:	Not reported
Waste Code 1:	Not reported
Waste Code 2:	Not reported
Waste Code 3:	Not reported
Waste Code 4:	Not reported
Waste Code 5:	Not reported
Waste Code 6:	Not reported
Quantity:	300
Units:	Gallons (liquids only)
Number of Containers:	1
Container Type:	Cargo tanks (tank trucks)
Handling Method:	Treat
Specific Gravity:	1

B51 **CONSOLIDATED EDISON - MH22648** **NY MANIFEST** **S112140859**
West **FLATBUSH AVE & BERGEN ST** **N/A**
< 1/8 **BROOKLYN, NY 11217**
0.040 mi.
211 ft. **Site 16 of 16 in cluster B**

Relative: Manifest Facility Information:
Lower

Actual: EPA ID:	NYP004256624
59 ft. Country:	USA
Name:	CONSOLIDATED EDISON - MH22648
Address:	FLATBUSH AVE & BERGEN ST
Address 2:	Not reported
City,State,Zip:	BROOKLYN, NY 11217
Zip 4:	Not reported
Location Address 1:	FLATBUSH AVE & BERGEN ST
Location Address 2:	Not reported
Location City,State,Zip:	BROOKLYN, NY 11217
Location Zip 4:	Not reported
Facility Status:	Not reported
Total Tanks:	Not reported
Code:	BP

CONSOLIDATED EDISON - MH22648 (Continued) **S112140859**

Mailing:

Mailing Name:	CONSOLIDATED EDISON - MH22648
Mailing Contact:	TOM TEELING
Mailing Address 1:	FLATBUSH AVE & BERGEN ST
Mailing Address 2:	Not reported
Mailing City,State,Zip:	BROOKLYN, NY 11217
Mailing Zip 4:	Not reported
Mailing Country:	USA
Mailing Phone:	2124603770

Manifest Data:

Document ID:	Not reported
Manifest Status:	Not reported
Trans1 State ID:	NJD003812047
Year:	2018
Trans2 State ID:	Not reported
Generator Ship Date:	07/01/2012
Trans1 Recv Date:	07/01/2012
Trans2 Recv Date:	Not reported
TSD Site Recv Date:	07/06/2012
Part A Recv Date:	Not reported
Part B Recv Date:	Not reported
Generator EPA ID:	NYP004256624
Trans1 EPA ID:	Not reported
Trans2 EPA ID:	Not reported
TSDF ID 1:	NJD991291105
TSDF ID 2:	Not reported
Manifest Tracking Number:	001674348GBF
Import Indicator:	N
Export Indicator:	N
Discr Quantity Indicator:	N
Discr Type Indicator:	N
Discr Residue Indicator:	N
Discr Partial Reject Indicator:	N
Discr Full Reject Indicator:	N
Manifest Ref Number:	Not reported
Alt Facility RCRA ID:	Not reported
Alt Facility Sign Date:	Not reported
MGMT Method Type Code:	H141
Waste Code a:	LEAD
Waste Code b:	Not reported
Waste Code c:	Not reported
Waste Code e:	Not reported
Waste Code f:	Not reported
Waste Code g:	Not reported
Waste Code 1:	Not reported
Waste Code 2:	Not reported
Waste Code 3:	Not reported
Waste Code 4:	Not reported
Waste Code 5:	Not reported
Waste Code 6:	Not reported
Quantity:	100
Units:	Gallons (liquids only)
Number of Containers:	1
Container Type:	Cargo tanks (tank trucks)
Handling Method:	Treat

CONSOLIDATED EDISON - MH22648 (Continued) **S112140859**

Specific Gravity: 1

A52 **LOT 13,TAXBLOCK 1128** **NY E DESIGNATION** **S108074992**
North **PACIFIC STREET** **N/A**
< 1/8 **BROOKLYN, NY**
0.041 mi.
218 ft. **Site 12 of 12 in cluster A**

Relative:
Lower

Actual:
53 ft.

E DESIGNATION:

Name:	LOT 13,TAXBLOCK 1128
Address:	PACIFIC STREET
City,State,Zip:	BROOKLYN, NY
Tax Lot(s):	13
Tax Block:	1128
Borough Code:	Not reported
E-No:	E-98
Effective Date:	Not reported
Satisfaction Date:	Not reported
Ceqr Number:	00DCP020K
Ulurp Number:	000024 ZMK
Zoning Map No:	16c
Description:	Underground Gasoline Storage Tanks* Testing Protocol.;Window Wall Attenuation & Alternate Ventilation
Lot Remediation Date:	Not reported

G53 **LOT 4,TAXBLOCK 1128** **NY E DESIGNATION** **S108469509**
NNW **25 6 AVENUE** **N/A**
< 1/8 **BROOKLYN, NY 11217**
0.042 mi.
221 ft. **Site 4 of 16 in cluster G**

Relative:
Lower

Actual:
53 ft.

E DESIGNATION:

Name:	LOT 4,TAXBLOCK 1128
Address:	25 6 AVENUE
City,State,Zip:	BROOKLYN, NY 11217
Tax Lot(s):	4
Tax Block:	1128
Borough Code:	BK
E-No:	E-98
Effective Date:	Not reported
Satisfaction Date:	Not reported
Ceqr Number:	00DCP020K
Ulurp Number:	000024 ZMK
Zoning Map No:	16c
Description:	Underground Gasoline Storage Tanks* Testing Protocol.;Window Wall Attenuation & Alternate Ventilation
Lot Remediation Date:	Not reported

D54 **CON ED** **NY MANIFEST** **S118088537**
South **106 SAINT MARKS AVE** **N/A**
< 1/8 **BROOKLYN, NY 11217**
0.043 mi.
226 ft. **Site 4 of 12 in cluster D**

Relative:
Higher

Actual:
77 ft.

Manifest Facility Information:

EPA ID:	NYP004761102
Country:	USA
Name:	CON ED
Address:	106 SAINT MARKS AVE
Address 2:	Not reported
City,State,Zip:	BROOKLYN, NY 11217
Zip 4:	Not reported
Location Address 1:	106 SAINT MARKS AVE
Location Address 2:	SB 41717
Location City,State,Zip:	BROOKLYN, NY 11217
Location Zip 4:	Not reported
Facility Status:	Not reported
Total Tanks:	Not reported
Code:	BP

Mailing:

Mailing Name:	CON ED
Mailing Contact:	TOM TEELING
Mailing Address 1:	4 IRVING PLACE - 15TH FLOOR
Mailing Address 2:	Not reported
Mailing City,State,Zip:	NEW YORK, NY 10003
Mailing Zip 4:	Not reported
Mailing Country:	USA
Mailing Phone:	2124603770

Manifest Data:

Document ID:	Not reported
Manifest Status:	Not reported
Trans1 State ID:	NJD003812047
Year:	2018
Trans2 State ID:	NJD003812047
Generator Ship Date:	03/31/2015
Trans1 Recv Date:	03/31/2015
Trans2 Recv Date:	04/07/2015
TSD Site Recv Date:	04/07/2015
Part A Recv Date:	Not reported
Part B Recv Date:	Not reported
Generator EPA ID:	NYP004761102
Trans1 EPA ID:	Not reported
Trans2 EPA ID:	Not reported
TSDF ID 1:	NJD991291105
TSDF ID 2:	Not reported
Manifest Tracking Number:	002619095GBF
Import Indicator:	N
Export Indicator:	N
Discr Quantity Indicator:	N
Discr Type Indicator:	N
Discr Residue Indicator:	N
Discr Partial Reject Indicator:	N
Discr Full Reject Indicator:	N
Manifest Ref Number:	Not reported
Alt Facility RCRA ID:	Not reported

CON ED (Continued) **S118088537**

Alt Facility Sign Date:	Not reported
MGMT Method Type Code:	H110
Waste Code a:	LEAD
Waste Code b:	Not reported
Waste Code c:	Not reported
Waste Code e:	Not reported
Waste Code f:	Not reported
Waste Code g:	Not reported
Waste Code 1:	Not reported
Waste Code 2:	Not reported
Waste Code 3:	Not reported
Waste Code 4:	Not reported
Waste Code 5:	Not reported
Waste Code 6:	Not reported
Quantity:	100
Units:	Pounds
Number of Containers:	1
Container Type:	Cargo tanks (tank trucks)
Handling Method:	Treat
Specific Gravity:	1

D55 **CON EDISON** **NJ MANIFEST** **S120669875**
South **106 SAINT MARKS AVE** **N/A**
< 1/8 **BROOKLYN, NY 11217**
0.043 mi.
226 ft. **Site 5 of 12 in cluster D**

Relative:
Higher

Actual:
77 ft.

Facility Info:

EPA ID:	NYP004761102
Name:	CON EDISON
Address:	106 SAINT MARKS AVE
City,State,Zip:	BROOKLYN, NY 11217
County:	Not reported
Mailing Address:	IRVING PL 15TH FL NE
Mailing City,State,Zip:	NEW YORK, NY 10003
Telephone:	Not reported
Emergency Telephone:	Not reported
Contact:	THOMAS TEELING
Comments:	Not reported
SIC Code:	Not reported
County:	NY047
Municipal:	Not reported
Previous EPAID:	Not reported
Generator Flag:	Not reported
Transporter Flag:	Not reported
TSDF Flag:	Not reported
Name Change:	Not reported
Date Change:	Not reported

Manifest Data:

EPA ID:	NYP004761102
Manifest Number:	002619095GBF
Date Shipped:	3/31/2015
TSDF EPA ID:	NJD991291105
Transporter EPA ID:	NJD003812047
Transporter 2 EPA ID:	Not reported
Transporter 3 EPA ID:	Not reported

CON EDISON (Continued) **S120669875**

Transporter 4 EPA ID:	Not reported
Transporter 5 EPA ID:	Not reported
Transporter 6 EPA ID:	Not reported
Transporter 7 EPA ID:	Not reported
Transporter 8 EPA ID:	Not reported
Transporter 9 EPA ID:	Not reported
Transporter 10 EPA ID:	Not reported
Date Trans1 Transported Waste:	Not reported
Date Trans2 Transported Waste:	Not reported
Date Trans3 Transported Waste:	Not reported
Date Trans4 Transported Waste:	Not reported
Date Trans5 Transported Waste:	Not reported
Date Trans6 Transported Waste:	Not reported
Date Trans7 Transported Waste:	Not reported
Date Trans8 Transported Waste:	Not reported
Date Trans9 Transported Waste:	Not reported
Date Trans10 Transported Waste:	Not reported
Date TSDF Received Waste:	Not reported
TSDF EPA Facility Name:	Not reported
QTY Units:	Not reported
Transporter SEQ ID:	Not reported
Transporter-1 Date:	Not reported
Waste SEQ ID:	Not reported
Waste Type Code 2:	Not reported
Waste Type Code 3:	Not reported
Waste Type Code 4:	Not reported
Waste Type Code 5:	Not reported
Waste Type Code 6:	Not reported
Date Accepted:	Not reported
Manifest Discrepancy Type:	Not reported
Data Entry Number:	Not reported
Was Load Rejected:	Not reported
Reason Load Was Rejected:	Not reported

D56 **WINNER HOME** **NY Spills** **S108297017**
South **106 ST MARKS AVE** **N/A**
< 1/8 **BROOKLYN, NY**
0.043 mi.
226 ft. **Site 6 of 12 in cluster D**

Relative: **Higher**

Actual: **77 ft.**

SPILLS:

Name:	WINNER HOME
Address:	106 ST MARKS AVE
City,State,Zip:	BROOKLYN, NY
Spill Number/Closed Date:	0610761 / 2006-12-27
Facility ID:	0610761
Facility Type:	ER
DER Facility ID:	324911
Site ID:	375267
DEC Region:	2
Spill Cause:	Equipment Failure
Spill Class:	C4
SWIS:	2401
Spill Date:	2006-12-22
Investigator:	SMSANGES
Referred To:	Not reported
Reported to Dept:	2006-12-22

WINNER HOME (Continued) **S108297017**

CID:	444
Water Affected:	Not reported
Spill Source:	Private Dwelling
Spill Notifier:	Other
Cleanup Ceased:	Not reported
Cleanup Meets Std:	False
Last Inspection:	Not reported
Recommended Penalty:	Not reported
UST Trust:	Not reported
Remediation Phase:	0
Date Entered In Computer:	2006-12-22
Spill Record Last Update:	2006-12-27
Spiller Name:	ELLEN WINNER
Spiller Company:	WINNER HOME
Spiller Address:	106 ST MARKS AVE
Spiller Company:	001
Contact Name:	ELLEN WINNER
DEC Memo:	LEAKING TANK: TANKS HAS BEEN PUMPED AND A NEW ONE PLACED IN AND ALL CLEANE DUP
Remarks:	cleanup complete

All Materials:

Site ID:	375267
Operable Unit ID:	1132908
Operable Unit:	01
Material ID:	2122698
Material Code:	0001A
Material Name:	#2 fuel oil
Case No.:	Not reported
Material FA:	Petroleum
Quantity:	5.00
Units:	G
Recovered:	5.00
Resource Affected:	Soil
Oxygenate:	Not reported

D57 **CON EDISON** **RCRA NonGen / NLR** **1019901360**
South **106 SAINT MARKS AVE** **NYP004761102**
< 1/8 **BROOKLYN, NY 11217**
0.043 mi.
226 ft. **Site 7 of 12 in cluster D**

Relative: **Higher**
Actual: **77 ft.**

RCRA Listings:

Date Form Received by Agency:	20150331
Handler Name:	Con Edison
Handler Address:	SAINT MARKS AVE
Handler City,State,Zip:	BROOKLYN, NY 11217
EPA ID:	NYP004761102
Contact Name:	THOMAS TEELING
Contact Address:	Not reported
Contact City,State,Zip:	Not reported
Contact Telephone:	212-460-3770
Contact Fax:	Not reported
Contact Email:	Not reported
Contact Title:	Not reported
EPA Region:	02
Land Type:	Private

CON EDISON (Continued) **1019901360**

Federal Waste Generator Description:	Not a generator, verified
Non-Notifier:	Not reported
Biennial Report Cycle:	Not reported
Accessibility:	Not reported
Active Site Indicator:	Not reported
State District Owner:	Ny
State District:	NYSDEC R2
Mailing Address:	IRVING PL 15TH FL NE
Mailing City,State,Zip:	NEW YORK, NY 10003
Owner Name:	Not reported
Owner Type:	Not reported
Operator Name:	Not reported
Operator Type:	Not reported
Short-Term Generator Activity:	No
Importer Activity:	No
Mixed Waste Generator:	No
Transporter Activity:	No
Transfer Facility Activity:	No
Recycler Activity with Storage:	No
Small Quantity On-Site Burner Exemption:	No
Smelting Melting and Refining Furnace Exemption:	No
Underground Injection Control:	No
Off-Site Waste Receipt:	No
Universal Waste Indicator:	No
Universal Waste Destination Facility:	No
Federal Universal Waste:	No
Active Site State-Reg Handler:	---
Federal Facility Indicator:	Not reported
Hazardous Secondary Material Indicator:	NN
Sub-Part K Indicator:	Not reported
2018 GPRA Permit Baseline:	Not on the Baseline
2018 GPRA Renewals Baseline:	Not on the Baseline
202 GPRA Corrective Action Baseline:	No
Subject to Corrective Action Universe:	No
Non-TSDFs Where RCRA CA has Been Imposed Universe:	No
Corrective Action Priority Ranking:	No NCAPS ranking
Environmental Control Indicator:	No
Institutional Control Indicator:	No
Human Exposure Controls Indicator:	N/A
Groundwater Controls Indicator:	N/A
Significant Non-Complier Universe:	No
Unaddressed Significant Non-Complier Universe:	No
Addressed Significant Non-Complier Universe:	No
Significant Non-Complier With a Compliance Schedule Universe:	No
Financial Assurance Required:	Not reported
Handler Date of Last Change:	20160909
Recognized Trader-Importer:	No
Recognized Trader-Exporter:	No
Importer of Spent Lead Acid Batteries:	No
Exporter of Spent Lead Acid Batteries:	No
Recycler Activity Without Storage:	Not reported
Manifest Broker:	Not reported
Sub-Part P Indicator:	No

Historic Generators:

Receive Date:	20150331

CON EDISON (Continued) **1019901360**

Handler Name: CON EDISON
Federal Waste Generator Description: Large Quantity Generator
State District Owner: Ny
Large Quantity Handler of Universal Waste: No
Recognized Trader Importer: No
Recognized Trader Exporter: No
Spent Lead Acid Battery Importer: No
Spent Lead Acid Battery Exporter: No
Current Record: No
Non Storage Recycler Activity: Not reported
Electronic Manifest Broker: Not reported

Receive Date: 20150331
Handler Name: CON EDISON
Federal Waste Generator Description: Not a generator, verified
State District Owner: Ny
Large Quantity Handler of Universal Waste: No
Recognized Trader Importer: No
Recognized Trader Exporter: No
Spent Lead Acid Battery Importer: No
Spent Lead Acid Battery Exporter: No
Current Record: Yes
Non Storage Recycler Activity: Not reported
Electronic Manifest Broker: Not reported

List of NAICS Codes and Descriptions:
NAICS Codes: No NAICS Codes Found

Facility Has Received Notices of Violations:
Violations: No Violations Found

Evaluation Action Summary:
Evaluations: No Evaluations Found

E58 **CON EDISON SERVICE BOX: 13438** **RCRA NonGen / NLR** **1016454408**
ESE **540 CARLTON AVE** **FINDS** **NYP004325866**
< 1/8 **BROOKLYN, NY 11238** **ECHO**
0.044 mi. **NY MANIFEST**
230 ft. **Site 2 of 13 in cluster E**

Relative: **Higher**
Actual: **66 ft.**

RCRA Listings:
Date Form Received by Agency: 20130808
Handler Name: Con Edison Service Box: 13438
Handler Address: CARLTON AVE
Handler City,State,Zip: BROOKLYN, NY 11238
EPA ID: NYP004325866
Contact Name: THOMAS TEELING
Contact Address: Not reported
Contact City,State,Zip: Not reported
Contact Telephone: 212-460-3770
Contact Fax: Not reported
Contact Email: Not reported
Contact Title: SENIOR SCIENTIST
EPA Region: 02
Land Type: Private

CON EDISON SERVICE BOX: 13438 (Continued) **1016454408**

Federal Waste Generator Description:	Not a generator, verified
Non-Notifier:	Not reported
Biennial Report Cycle:	Not reported
Accessibility:	Not reported
Active Site Indicator:	Not reported
State District Owner:	Ny
State District:	NYSDEC R2
Mailing Address:	VING PL, 15TH FL NE
Mailing City,State,Zip:	NEW YORK, NY 10003
Owner Name:	Not reported
Owner Type:	Not reported
Operator Name:	Not reported
Operator Type:	Not reported
Short-Term Generator Activity:	No
Importer Activity:	No
Mixed Waste Generator:	No
Transporter Activity:	No
Transfer Facility Activity:	No
Recycler Activity with Storage:	No
Small Quantity On-Site Burner Exemption:	No
Smelting Melting and Refining Furnace Exemption:	No
Underground Injection Control:	No
Off-Site Waste Receipt:	No
Universal Waste Indicator:	No
Universal Waste Destination Facility:	No
Federal Universal Waste:	No
Active Site State-Reg Handler:	---
Federal Facility Indicator:	Not reported
Hazardous Secondary Material Indicator:	NN
Sub-Part K Indicator:	Not reported
2018 GPRA Permit Baseline:	Not on the Baseline
2018 GPRA Renewals Baseline:	Not on the Baseline
202 GPRA Corrective Action Baseline:	No
Subject to Corrective Action Universe:	No
Non-TSDFs Where RCRA CA has Been Imposed Universe:	No
Corrective Action Priority Ranking:	No NCAPS ranking
Environmental Control Indicator:	No
Institutional Control Indicator:	No
Human Exposure Controls Indicator:	N/A
Groundwater Controls Indicator:	N/A
Significant Non-Complier Universe:	No
Unaddressed Significant Non-Complier Universe:	No
Addressed Significant Non-Complier Universe:	No
Significant Non-Complier With a Compliance Schedule Universe:	No
Financial Assurance Required:	Not reported
Handler Date of Last Change:	20131227
Recognized Trader-Importer:	No
Recognized Trader-Exporter:	No
Importer of Spent Lead Acid Batteries:	No
Exporter of Spent Lead Acid Batteries:	No
Recycler Activity Without Storage:	Not reported
Manifest Broker:	Not reported
Sub-Part P Indicator:	No

Historic Generators:

Receive Date:	20130708

CON EDISON SERVICE BOX: 13438 (Continued) **1016454408**

Handler Name: CON EDISON SERVICE BOX: 13438
Federal Waste Generator Description: Conditionally Exempt Small Quantity Generator
State District Owner: Ny
Large Quantity Handler of Universal Waste: No
Recognized Trader Importer: No
Recognized Trader Exporter: No
Spent Lead Acid Battery Importer: No
Spent Lead Acid Battery Exporter: No
Current Record: No
Non Storage Recycler Activity: Not reported
Electronic Manifest Broker: Not reported

Receive Date: 20130808
Handler Name: CON EDISON SERVICE BOX: 13438
Federal Waste Generator Description: Not a generator, verified
State District Owner: Ny
Large Quantity Handler of Universal Waste: No
Recognized Trader Importer: No
Recognized Trader Exporter: No
Spent Lead Acid Battery Importer: No
Spent Lead Acid Battery Exporter: No
Current Record: Yes
Non Storage Recycler Activity: Not reported
Electronic Manifest Broker: Not reported

List of NAICS Codes and Descriptions:
NAICS Codes: No NAICS Codes Found

Facility Has Received Notices of Violations:
Violations: No Violations Found

Evaluation Action Summary:
Evaluations: No Evaluations Found

FINDS:
Registry ID: 110056507258

Click Here for FRS Facility Detail Report:

Environmental Interest/Information System:
The Resource Conservation and Recovery Act Information System (RCRAInfo) is EPA's comprehensive information system in support of the Resource Conservation and Recovery Act (RCRA) of 1976 and the Hazardous and Solid Waste Amendments (HSWA) of 1984. It tracks many types of information about generators, transporters, treaters, storers, and disposers of hazardous waste.

Click this hyperlink while viewing on your computer to access additional FINDS: detail in the EDR Site Report.

ECHO:
Envid: 1016454408
Registry ID: 110056507258
DFR URL: http://echo.epa.gov/detailed-facility-report?fid=110056507258
Name: CON EDISON SERVICE BOX: 13438

CON EDISON SERVICE BOX: 13438 (Continued) **1016454408**

Address: 540 CARLTON AVE
City,State,Zip: BROOKLYN, NY 11238

Manifest Facility Information:
EPA ID: NYP004325866
Country: USA
Name: CON EDISON
Address: 540 CARLTON AVE
Address 2: Not reported
City,State,Zip: BROOKLYN, NY 11238
Zip 4: Not reported
Location Address 1: 540 CARLTON AVE
Location Address 2: SB #13438
Location City,State,Zip: BROOKLYN, NY 11238
Location Zip 4: Not reported
Facility Status: Not reported
Total Tanks: Not reported
Code: BP

Mailing:
Mailing Name: CON EDISON
Mailing Contact: CON EDISON
Mailing Address 1: 4 IRVING PLACE 15TH FLOOR
Mailing Address 2: Not reported
Mailing City,State,Zip: NEW YORK, NY 10003
Mailing Zip 4: Not reported
Mailing Country: USA
Mailing Phone: 2124603770

Manifest Data:
Document ID: Not reported
Manifest Status: Not reported
Trans1 State ID: NJD003812047
Year: 2018
Trans2 State ID: Not reported
Generator Ship Date: 07/08/2013
Trans1 Recv Date: 07/08/2013
Trans2 Recv Date: Not reported
TSD Site Recv Date: 07/09/2013
Part A Recv Date: Not reported
Part B Recv Date: Not reported
Generator EPA ID: NYP004325866
Trans1 EPA ID: Not reported
Trans2 EPA ID: Not reported
TSDF ID 1: NJD991291105
TSDF ID 2: Not reported
Manifest Tracking Number: 002084276GBF
Import Indicator: N
Export Indicator: N
Discr Quantity Indicator: N
Discr Type Indicator: N
Discr Residue Indicator: N
Discr Partial Reject Indicator: N
Discr Full Reject Indicator: N
Manifest Ref Number: Not reported
Alt Facility RCRA ID: Not reported
Alt Facility Sign Date: Not reported

CON EDISON SERVICE BOX: 13438 (Continued) **1016454408**

MGMT Method Type Code:	H110
Waste Code a:	LEAD
Waste Code b:	Not reported
Waste Code c:	Not reported
Waste Code e:	Not reported
Waste Code f:	Not reported
Waste Code g:	Not reported
Waste Code 1:	Not reported
Waste Code 2:	Not reported
Waste Code 3:	Not reported
Waste Code 4:	Not reported
Waste Code 5:	Not reported
Waste Code 6:	Not reported
Quantity:	200
Units:	Gallons (liquids only)
Number of Containers:	1
Container Type:	Cargo tanks (tank trucks)
Handling Method:	Treat
Specific Gravity:	1

EPA ID:	NYP005238981
Country:	USA
Name:	CON EDISON
Address:	540 CARLTON AVE
Address 2:	Not reported
City,State,Zip:	BROOKLYN, NY 11238
Zip 4:	Not reported
Location Address 1:	540 CARLTON AVE
Location Address 2:	Not reported
Location City,State,Zip:	BROOKLYN, NY 11238
Location Zip 4:	Not reported
Facility Status:	Not reported
Total Tanks:	Not reported
Code:	BP

Mailing:

Mailing Name:	CON EDISON
Mailing Contact:	CON EDISON
Mailing Address 1:	222 FIRST STREET
Mailing Address 2:	Not reported
Mailing City,State,Zip:	BROOKLYN, NY 11215
Mailing Zip 4:	Not reported
Mailing Country:	USA
Mailing Phone:	Not reported

E59 **CON EDISON SERVICE BOX: 13440** **RCRA NonGen / NLR** **1016454505**
ESE **554 CARLTON AVE** **FINDS** **NYP004327961**
< 1/8 **BROOKLYN, NY 11238** **ECHO**
0.044 mi. **NY MANIFEST**
231 ft. **Site 3 of 13 in cluster E**

Relative:
Higher

Actual:
69 ft.

RCRA Listings:

Date Form Received by Agency:	20130811
Handler Name:	Con Edison Service Box: 13440
Handler Address:	CARLTON AVE
Handler City,State,Zip:	BROOKLYN, NY 11238

CON EDISON SERVICE BOX: 13440 (Continued) **1016454505**

EPA ID:	NYP004327961
Contact Name:	THOMAS TEELING
Contact Address:	Not reported
Contact City,State,Zip:	Not reported
Contact Telephone:	212-460-3770
Contact Fax:	Not reported
Contact Email:	Not reported
Contact Title:	SENIOR SCIENTIST
EPA Region:	02
Land Type:	Private
Federal Waste Generator Description:	Not a generator, verified
Non-Notifier:	Not reported
Biennial Report Cycle:	Not reported
Accessibility:	Not reported
Active Site Indicator:	Not reported
State District Owner:	Ny
State District:	NYSDEC R2
Mailing Address:	VING PL, 15TH FL NE
Mailing City,State,Zip:	NEW YORK, NY 10003
Owner Name:	Not reported
Owner Type:	Not reported
Operator Name:	Not reported
Operator Type:	Not reported
Short-Term Generator Activity:	No
Importer Activity:	No
Mixed Waste Generator:	No
Transporter Activity:	No
Transfer Facility Activity:	No
Recycler Activity with Storage:	No
Small Quantity On-Site Burner Exemption:	No
Smelting Melting and Refining Furnace Exemption:	No
Underground Injection Control:	No
Off-Site Waste Receipt:	No
Universal Waste Indicator:	No
Universal Waste Destination Facility:	No
Federal Universal Waste:	No
Active Site State-Reg Handler:	---
Federal Facility Indicator:	Not reported
Hazardous Secondary Material Indicator:	NN
Sub-Part K Indicator:	Not reported
2018 GPRA Permit Baseline:	Not on the Baseline
2018 GPRA Renewals Baseline:	Not on the Baseline
202 GPRA Corrective Action Baseline:	No
Subject to Corrective Action Universe:	No
Non-TSDFs Where RCRA CA has Been Imposed Universe:	No
Corrective Action Priority Ranking:	No NCAPS ranking
Environmental Control Indicator:	No
Institutional Control Indicator:	No
Human Exposure Controls Indicator:	N/A
Groundwater Controls Indicator:	N/A
Significant Non-Complier Universe:	No
Unaddressed Significant Non-Complier Universe:	No
Addressed Significant Non-Complier Universe:	No
Significant Non-Complier With a Compliance Schedule Universe:	No
Financial Assurance Required:	Not reported
Handler Date of Last Change:	20131227
Recognized Trader-Importer:	No

CON EDISON SERVICE BOX: 13440 (Continued) **1016454505**

Recognized Trader-Exporter:	No
Importer of Spent Lead Acid Batteries:	No
Exporter of Spent Lead Acid Batteries:	No
Recycler Activity Without Storage:	Not reported
Manifest Broker:	Not reported
Sub-Part P Indicator:	No

Historic Generators:

Receive Date:	20130711
Handler Name: CON EDISON SERVICE BOX:	13440
Federal Waste Generator Description:	Conditionally Exempt Small Quantity Generator
State District Owner:	Ny
Large Quantity Handler of Universal Waste:	No
Recognized Trader Importer:	No
Recognized Trader Exporter:	No
Spent Lead Acid Battery Importer:	No
Spent Lead Acid Battery Exporter:	No
Current Record:	No
Non Storage Recycler Activity:	Not reported
Electronic Manifest Broker:	Not reported

Receive Date:	20130811
Handler Name: CON EDISON SERVICE BOX:	13440
Federal Waste Generator Description:	Not a generator, verified
State District Owner:	Ny
Large Quantity Handler of Universal Waste:	No
Recognized Trader Importer:	No
Recognized Trader Exporter:	No
Spent Lead Acid Battery Importer:	No
Spent Lead Acid Battery Exporter:	No
Current Record:	Yes
Non Storage Recycler Activity:	Not reported
Electronic Manifest Broker:	Not reported

List of NAICS Codes and Descriptions:
NAICS Codes: No NAICS Codes Found

Facility Has Received Notices of Violations:
Violations: No Violations Found

Evaluation Action Summary:
Evaluations: No Evaluations Found

FINDS:
Registry ID: 110056508355

Click Here for FRS Facility Detail Report:

Environmental Interest/Information System:
The Resource Conservation and Recovery Act Information System (RCRAInfo) is EPA's comprehensive information system in support of the Resource Conservation and Recovery Act (RCRA) of 1976 and the Hazardous and Solid Waste Amendments (HSWA) of 1984. It tracks many

CON EDISON SERVICE BOX: 13440 (Continued) **1016454505**

types of information about generators, transporters, treaters, storers, and disposers of hazardous waste.

Click this hyperlink while viewing on your computer to access additional FINDS: detail in the EDR Site Report.

ECHO:

Envid:	1016454505
Registry ID:	110056508355
DFR URL:	http://echo.epa.gov/detailed-facility-report?fid=110056508355
Name:	CON EDISON SERVICE BOX: 13440
Address:	554 CARLTON AVE
City,State,Zip:	BROOKLYN, NY 11238

Manifest Facility Information:

EPA ID:	NYP004327961
Country:	USA
Name:	CON EDISON
Address:	554 CARLTON AVE
Address 2:	Not reported
City,State,Zip:	BROOKLYN, NY 11238
Zip 4:	Not reported
Location Address 1:	554 CARLTON AVE
Location Address 2:	SB #13440
Location City,State,Zip:	BROOKLYN, NY 11238
Location Zip 4:	Not reported
Facility Status:	Not reported
Total Tanks:	Not reported
Code:	BP

Mailing:

Mailing Name:	CON EDISON
Mailing Contact:	CON EDISON
Mailing Address 1:	4 IRVING PLACE 15TH FLOOR
Mailing Address 2:	Not reported
Mailing City,State,Zip:	NEW YORK, NY 10003
Mailing Zip 4:	Not reported
Mailing Country:	USA
Mailing Phone:	2124603770

Manifest Data:

Document ID:	Not reported
Manifest Status:	Not reported
Trans1 State ID:	NJD003812047
Year:	2018
Trans2 State ID:	Not reported
Generator Ship Date:	07/11/2013
Trans1 Recv Date:	07/11/2013
Trans2 Recv Date:	Not reported
TSD Site Recv Date:	07/11/2013
Part A Recv Date:	Not reported
Part B Recv Date:	Not reported
Generator EPA ID:	NYP004327961
Trans1 EPA ID:	Not reported
Trans2 EPA ID:	Not reported
TSDF ID 1:	NJD991291105
TSDF ID 2:	Not reported

CON EDISON SERVICE BOX: 13440 (Continued) **1016454505**

Manifest Tracking Number:	002084661GBF
Import Indicator:	N
Export Indicator:	N
Discr Quantity Indicator:	N
Discr Type Indicator:	N
Discr Residue Indicator:	N
Discr Partial Reject Indicator:	N
Discr Full Reject Indicator:	N
Manifest Ref Number:	Not reported
Alt Facility RCRA ID:	Not reported
Alt Facility Sign Date:	Not reported
MGMT Method Type Code:	H110
Waste Code a:	LEAD
Waste Code b:	Not reported
Waste Code c:	Not reported
Waste Code e:	Not reported
Waste Code f:	Not reported
Waste Code g:	Not reported
Waste Code 1:	Not reported
Waste Code 2:	Not reported
Waste Code 3:	Not reported
Waste Code 4:	Not reported
Waste Code 5:	Not reported
Waste Code 6:	Not reported
Quantity:	250
Units:	Gallons (liquids only)
Number of Containers:	1
Container Type:	Cargo tanks (tank trucks)
Handling Method:	Treat
Specific Gravity:	1

E60 **NEW YORK NEWS INC** **RCRA NonGen / NLR** **1000136809**
NE **700 PACIFIC ST** **US AIRS** **NYD001525666**
< 1/8 **BROOKLYN, NY 11217**
0.047 mi.
249 ft. **Site 4 of 13 in cluster E**

Relative: **Lower**
Actual: **55 ft.**

RCRA Listings:

Date Form Received by Agency:	20070101
Handler Name:	New York News Inc
Handler Address:	PACIFIC ST
Handler City,State,Zip:	BROOKLYN, NY 11217
EPA ID:	NYD001525666
Contact Name:	JOSEPH SAMARITANO
Contact Address:	E 42ND ST
Contact City,State,Zip:	NEW YORK, NY 10017
Contact Telephone:	718-949-3514
Contact Fax:	Not reported
Contact Email:	Not reported
Contact Title:	Not reported
EPA Region:	02
Land Type:	Not reported
Federal Waste Generator Description:	Not a generator, verified
Non-Notifier:	Not reported
Biennial Report Cycle:	Not reported
Accessibility:	Not reported
Active Site Indicator:	Not reported

NEW YORK NEWS INC (Continued) **1000136809**

State District Owner:	Ny
State District:	NYSDEC R2
Mailing Address:	E 42ND ST
Mailing City,State,Zip:	NEW YORK, NY 10017
Owner Name:	Ownername
Owner Type:	Private
Operator Name:	Ownername
Operator Type:	Private
Short-Term Generator Activity:	No
Importer Activity:	No
Mixed Waste Generator:	No
Transporter Activity:	No
Transfer Facility Activity:	No
Recycler Activity with Storage:	No
Small Quantity On-Site Burner Exemption:	No
Smelting Melting and Refining Furnace Exemption:	No
Underground Injection Control:	No
Off-Site Waste Receipt:	No
Universal Waste Indicator:	No
Universal Waste Destination Facility:	No
Federal Universal Waste:	No
Active Site State-Reg Handler:	---
Federal Facility Indicator:	Not reported
Hazardous Secondary Material Indicator:	N
Sub-Part K Indicator:	Not reported
2018 GPRA Permit Baseline:	Not on the Baseline
2018 GPRA Renewals Baseline:	Not on the Baseline
202 GPRA Corrective Action Baseline:	No
Subject to Corrective Action Universe:	No
Non-TSDFs Where RCRA CA has Been Imposed Universe:	No
Corrective Action Priority Ranking:	No NCAPS ranking
Environmental Control Indicator:	No
Institutional Control Indicator:	No
Human Exposure Controls Indicator:	N/A
Groundwater Controls Indicator:	N/A
Significant Non-Complier Universe:	No
Unaddressed Significant Non-Complier Universe:	No
Addressed Significant Non-Complier Universe:	No
Significant Non-Complier With a Compliance Schedule Universe:	No
Financial Assurance Required:	Not reported
Handler Date of Last Change:	20150414
Recognized Trader-Importer:	No
Recognized Trader-Exporter:	No
Importer of Spent Lead Acid Batteries:	No
Exporter of Spent Lead Acid Batteries:	No
Recycler Activity Without Storage:	No
Manifest Broker:	No
Sub-Part P Indicator:	No

Hazardous Waste Summary:

Waste Code:	D001
Waste Description:	Ignitable Waste

Handler - Owner Operator:

Owner/Operator Indicator:	Owner

NEW YORK NEWS INC (Continued) **1000136809**

Owner/Operator Name: OWNERNAME
Legal Status: Private
Date Became Current: Not reported
Date Ended Current: Not reported
Owner/Operator Address: NOT REQUIRED
Owner/Operator City,State,Zip: NOT REQUIRED, WY 99999
Owner/Operator Telephone: 212-555-1212
Owner/Operator Telephone Ext: Not reported
Owner/Operator Fax: Not reported
Owner/Operator Email: Not reported

Owner/Operator Indicator: Owner
Owner/Operator Name: OWNERNAME
Legal Status: Private
Date Became Current: Not reported
Date Ended Current: Not reported
Owner/Operator Address: NOT REQUIRED
Owner/Operator City,State,Zip: NOT REQUIRED, WY 99999
Owner/Operator Telephone: 212-555-1212
Owner/Operator Telephone Ext: Not reported
Owner/Operator Fax: Not reported
Owner/Operator Email: Not reported

Owner/Operator Indicator: Operator
Owner/Operator Name: OWNERNAME
Legal Status: Private
Date Became Current: Not reported
Date Ended Current: Not reported
Owner/Operator Address: NOT REQUIRED
Owner/Operator City,State,Zip: NOT REQUIRED, WY 99999
Owner/Operator Telephone: 212-555-1212
Owner/Operator Telephone Ext: Not reported
Owner/Operator Fax: Not reported
Owner/Operator Email: Not reported

Historic Generators:
Receive Date: 20060101
Handler Name: NEW YORK NEWS INC
Federal Waste Generator Description: Not a generator, verified
State District Owner: Ny
Large Quantity Handler of Universal Waste: No
Recognized Trader Importer: No
Recognized Trader Exporter: No
Spent Lead Acid Battery Importer: No
Spent Lead Acid Battery Exporter: No
Current Record: No
Non Storage Recycler Activity: Not reported
Electronic Manifest Broker: Not reported

Receive Date: 20070101
Handler Name: NEW YORK NEWS INC
Federal Waste Generator Description: Not a generator, verified
State District Owner: Ny
Large Quantity Handler of Universal Waste: No
Recognized Trader Importer: No
Recognized Trader Exporter: No
Spent Lead Acid Battery Importer: No

NEW YORK NEWS INC (Continued) **1000136809**

Spent Lead Acid Battery Exporter: No
Current Record: Yes
Non Storage Recycler Activity: Not reported
Electronic Manifest Broker: Not reported

Receive Date: 19820128
Handler Name: NEW YORK NEWS INC
Federal Waste Generator Description: Large Quantity Generator
State District Owner: Ny
Large Quantity Handler of Universal Waste: No
Recognized Trader Importer: No
Recognized Trader Exporter: No
Spent Lead Acid Battery Importer: No
Spent Lead Acid Battery Exporter: No
Current Record: No
Non Storage Recycler Activity: Not reported
Electronic Manifest Broker: Not reported

Receive Date: 19980602
Handler Name: NEW YORK DAILY NEWS
Federal Waste Generator Description: Large Quantity Generator
State District Owner: Ny
Large Quantity Handler of Universal Waste: No
Recognized Trader Importer: No
Recognized Trader Exporter: No
Spent Lead Acid Battery Importer: No
Spent Lead Acid Battery Exporter: No
Current Record: No
Non Storage Recycler Activity: Not reported
Electronic Manifest Broker: Not reported

List of NAICS Codes and Descriptions:
NAICS Code: 51111
NAICS Description: NEWSPAPER PUBLISHERS

Has the Facility Received Notices of Violations:
Found Violation: No
Agency Which Determined Violation: Not reported
Violation Short Description: Not reported
Date Violation was Determined: Not reported
Actual Return to Compliance Date: Not reported
Return to Compliance Qualifier: Not reported
Violation Responsible Agency: Not reported
Scheduled Compliance Date: Not reported
Enforcement Identifier: Not reported
Date of Enforcement Action: Not reported
Enforcement Responsible Agency: Not reported
Enforcement Docket Number: Not reported
Enforcement Attorney: Not reported
Corrective Action Component: Not reported
Appeal Initiated Date: Not reported
Appeal Resolution Date: Not reported
Disposition Status Date: Not reported
Disposition Status: Not reported
Disposition Status Description: Not reported
Consent/Final Order Sequence Number:Not reported

NEW YORK NEWS INC (Continued) **1000136809**

Consent/Final Order Respondent Name:	Not reported
Consent/Final Order Lead Agency:	Not reported
Enforcement Type:	Not reported
Enforcement Responsible Person:	Not reported
Enforcement Responsible Sub-Organization:	Not reported
SEP Sequence Number:	Not reported
SEP Expenditure Amount:	Not reported
SEP Scheduled Completion Date:	Not reported
SEP Actual Date:	Not reported
SEP Defaulted Date:	Not reported
SEP Type:	Not reported
SEP Type Description:	Not reported
Proposed Amount:	Not reported
Final Monetary Amount:	Not reported
Paid Amount:	Not reported
Final Count:	Not reported
Final Amount:	Not reported
Found Violation:	No
Agency Which Determined Violation:	Not reported
Violation Short Description:	Not reported
Date Violation was Determined:	Not reported
Actual Return to Compliance Date:	Not reported
Return to Compliance Qualifier:	Not reported
Violation Responsible Agency:	Not reported
Scheduled Compliance Date:	Not reported
Enforcement Identifier:	Not reported
Date of Enforcement Action:	Not reported
Enforcement Responsible Agency:	Not reported
Enforcement Docket Number:	Not reported
Enforcement Attorney:	Not reported
Corrective Action Component:	Not reported
Appeal Initiated Date:	Not reported
Appeal Resolution Date:	Not reported
Disposition Status Date:	Not reported
Disposition Status:	Not reported
Disposition Status Description:	Not reported
Consent/Final Order Sequence Number:	Not reported
Consent/Final Order Respondent Name:	Not reported
Consent/Final Order Lead Agency:	Not reported
Enforcement Type:	Not reported
Enforcement Responsible Person:	Not reported
Enforcement Responsible Sub-Organization:	Not reported
SEP Sequence Number:	Not reported
SEP Expenditure Amount:	Not reported
SEP Scheduled Completion Date:	Not reported
SEP Actual Date:	Not reported
SEP Defaulted Date:	Not reported
SEP Type:	Not reported
SEP Type Description:	Not reported
Proposed Amount:	Not reported
Final Monetary Amount:	Not reported
Paid Amount:	Not reported
Final Count:	Not reported
Final Amount:	Not reported
Found Violation:	No

NEW YORK NEWS INC (Continued) **1000136809**

Agency Which Determined Violation:	Not reported
Violation Short Description:	Not reported
Date Violation was Determined:	Not reported
Actual Return to Compliance Date:	Not reported
Return to Compliance Qualifier:	Not reported
Violation Responsible Agency:	Not reported
Scheduled Compliance Date:	Not reported
Enforcement Identifier:	Not reported
Date of Enforcement Action:	Not reported
Enforcement Responsible Agency:	Not reported
Enforcement Docket Number:	Not reported
Enforcement Attorney:	Not reported
Corrective Action Component:	Not reported
Appeal Initiated Date:	Not reported
Appeal Resolution Date:	Not reported
Disposition Status Date:	Not reported
Disposition Status:	Not reported
Disposition Status Description:	Not reported
Consent/Final Order Sequence Number:	Not reported
Consent/Final Order Respondent Name:	Not reported
Consent/Final Order Lead Agency:	Not reported
Enforcement Type:	Not reported
Enforcement Responsible Person:	Not reported
Enforcement Responsible Sub-Organization:	Not reported
SEP Sequence Number:	Not reported
SEP Expenditure Amount:	Not reported
SEP Scheduled Completion Date:	Not reported
SEP Actual Date:	Not reported
SEP Defaulted Date:	Not reported
SEP Type:	Not reported
SEP Type Description:	Not reported
Proposed Amount:	Not reported
Final Monetary Amount:	Not reported
Paid Amount:	Not reported
Final Count:	Not reported
Final Amount:	Not reported

Found Violation:	Yes
Agency Which Determined Violation:	State
Violation Short Description:	Generators - Manifest
Date Violation was Determined:	19970527
Actual Return to Compliance Date:	19970827
Return to Compliance Qualifier:	Observed
Violation Responsible Agency:	State
Scheduled Compliance Date:	Not reported
Enforcement Identifier:	000
Date of Enforcement Action:	19970527
Enforcement Responsible Agency:	State
Enforcement Docket Number:	Not reported
Enforcement Attorney:	NY
Corrective Action Component:	No
Appeal Initiated Date:	Not reported
Appeal Resolution Date:	Not reported
Disposition Status Date:	Not reported
Disposition Status:	Not reported
Disposition Status Description:	Not reported
Consent/Final Order Sequence Number:	Not reported

NEW YORK NEWS INC (Continued) **1000136809**

Consent/Final Order Respondent Name: Not reported
Consent/Final Order Lead Agency: Not reported
Enforcement Type: WRITTEN INFORMAL
Enforcement Responsible Person: NYHHN
Enforcement Responsible Sub-Organization: R2
SEP Sequence Number: Not reported
SEP Expenditure Amount: Not reported
SEP Scheduled Completion Date: Not reported
SEP Actual Date: Not reported
SEP Defaulted Date: Not reported
SEP Type: Not reported
SEP Type Description: Not reported
Proposed Amount: Not reported
Final Monetary Amount: Not reported
Paid Amount: Not reported
Final Count: Not reported
Final Amount: Not reported

Found Violation: Yes
Agency Which Determined Violation: State
Violation Short Description: Generators - General
Date Violation was Determined: 19970527
Actual Return to Compliance Date: 19970903
Return to Compliance Qualifier: Observed
Violation Responsible Agency: State
Scheduled Compliance Date: 19970712
Enforcement Identifier: 000
Date of Enforcement Action: 19970612
Enforcement Responsible Agency: State
Enforcement Docket Number: Not reported
Enforcement Attorney: NY
Corrective Action Component: No
Appeal Initiated Date: Not reported
Appeal Resolution Date: Not reported
Disposition Status Date: Not reported
Disposition Status: Not reported
Disposition Status Description: Not reported
Consent/Final Order Sequence Number: Not reported
Consent/Final Order Respondent Name: Not reported
Consent/Final Order Lead Agency: Not reported
Enforcement Type: WRITTEN INFORMAL
Enforcement Responsible Person: NYHHN
Enforcement Responsible Sub-Organization: R2
SEP Sequence Number: Not reported
SEP Expenditure Amount: Not reported
SEP Scheduled Completion Date: Not reported
SEP Actual Date: Not reported
SEP Defaulted Date: Not reported
SEP Type: Not reported
SEP Type Description: Not reported
Proposed Amount: Not reported
Final Monetary Amount: Not reported
Paid Amount: Not reported
Final Count: Not reported
Final Amount: Not reported

Found Violation: Yes

NEW YORK NEWS INC (Continued) **1000136809**

Agency Which Determined Violation:	State
Violation Short Description:	Generators - General
Date Violation was Determined:	19970527
Actual Return to Compliance Date:	19970903
Return to Compliance Qualifier:	Observed
Violation Responsible Agency:	State
Scheduled Compliance Date:	Not reported
Enforcement Identifier:	000
Date of Enforcement Action:	19970527
Enforcement Responsible Agency:	State
Enforcement Docket Number:	Not reported
Enforcement Attorney:	NY
Corrective Action Component:	No
Appeal Initiated Date:	Not reported
Appeal Resolution Date:	Not reported
Disposition Status Date:	Not reported
Disposition Status:	Not reported
Disposition Status Description:	Not reported
Consent/Final Order Sequence Number:	Not reported
Consent/Final Order Respondent Name:	Not reported
Consent/Final Order Lead Agency:	Not reported
Enforcement Type:	WRITTEN INFORMAL
Enforcement Responsible Person:	NYHHN
Enforcement Responsible Sub-Organization:	R2
SEP Sequence Number:	Not reported
SEP Expenditure Amount:	Not reported
SEP Scheduled Completion Date:	Not reported
SEP Actual Date:	Not reported
SEP Defaulted Date:	Not reported
SEP Type:	Not reported
SEP Type Description:	Not reported
Proposed Amount:	Not reported
Final Monetary Amount:	Not reported
Paid Amount:	Not reported
Final Count:	Not reported
Final Amount:	Not reported

Found Violation:	Yes
Agency Which Determined Violation:	State
Violation Short Description:	Generators - General
Date Violation was Determined:	19851125
Actual Return to Compliance Date:	19860813
Return to Compliance Qualifier:	Observed
Violation Responsible Agency:	State
Scheduled Compliance Date:	19860303
Enforcement Identifier:	001
Date of Enforcement Action:	19860131
Enforcement Responsible Agency:	State
Enforcement Docket Number:	Not reported
Enforcement Attorney:	Not reported
Corrective Action Component:	No
Appeal Initiated Date:	Not reported
Appeal Resolution Date:	Not reported
Disposition Status Date:	Not reported
Disposition Status:	Not reported
Disposition Status Description:	Not reported
Consent/Final Order Sequence Number:	Not reported

NEW YORK NEWS INC (Continued) **1000136809**

Consent/Final Order Respondent Name: Not reported
Consent/Final Order Lead Agency: Not reported
Enforcement Type: WRITTEN INFORMAL
Enforcement Responsible Person: NYDEC
Enforcement Responsible Sub-Organization: Not reported
SEP Sequence Number: Not reported
SEP Expenditure Amount: Not reported
SEP Scheduled Completion Date: Not reported
SEP Actual Date: Not reported
SEP Defaulted Date: Not reported
SEP Type: Not reported
SEP Type Description: Not reported
Proposed Amount: Not reported
Final Monetary Amount: Not reported
Paid Amount: Not reported
Final Count: Not reported
Final Amount: Not reported

Found Violation: Yes
Agency Which Determined Violation: State
Violation Short Description: Generators - Manifest
Date Violation was Determined: 19970527
Actual Return to Compliance Date: 19970827
Return to Compliance Qualifier: Observed
Violation Responsible Agency: State
Scheduled Compliance Date: 19970712
Enforcement Identifier: 000
Date of Enforcement Action: 19970612
Enforcement Responsible Agency: State
Enforcement Docket Number: Not reported
Enforcement Attorney: NY
Corrective Action Component: No
Appeal Initiated Date: Not reported
Appeal Resolution Date: Not reported
Disposition Status Date: Not reported
Disposition Status: Not reported
Disposition Status Description: Not reported
Consent/Final Order Sequence Number: Not reported
Consent/Final Order Respondent Name: Not reported
Consent/Final Order Lead Agency: Not reported
Enforcement Type: WRITTEN INFORMAL
Enforcement Responsible Person: NYHHN
Enforcement Responsible Sub-Organization: R2
SEP Sequence Number: Not reported
SEP Expenditure Amount: Not reported
SEP Scheduled Completion Date: Not reported
SEP Actual Date: Not reported
SEP Defaulted Date: Not reported
SEP Type: Not reported
SEP Type Description: Not reported
Proposed Amount: Not reported
Final Monetary Amount: Not reported
Paid Amount: Not reported
Final Count: Not reported
Final Amount: Not reported

NEW YORK NEWS INC (Continued) **1000136809**

Evaluation Action Summary:

Evaluation Date:	19980920
Evaluation Responsible Agency:	EPA
Found Violation:	No
Evaluation Type Description:	COMPLIANCE EVALUATION INSPECTION
Evaluation Responsible Person Identifier:	R2MD
Evaluation Responsible Sub-Organization:	RCB
Actual Return to Compliance Date:	Not reported
Scheduled Compliance Date:	Not reported
Date of Request:	Not reported
Date Response Received:	Not reported
Request Agency:	Not reported
Former Citation:	Not reported

Evaluation Date:	19890615
Evaluation Responsible Agency:	State
Found Violation:	No
Evaluation Type Description:	COMPLIANCE EVALUATION INSPECTION
Evaluation Responsible Person Identifier:	NYDEC
Evaluation Responsible Sub-Organization:	Not reported
Actual Return to Compliance Date:	Not reported
Scheduled Compliance Date:	Not reported
Date of Request:	Not reported
Date Response Received:	Not reported
Request Agency:	Not reported
Former Citation:	Not reported

Evaluation Date:	19980204
Evaluation Responsible Agency:	State
Found Violation:	No
Evaluation Type Description:	COMPLIANCE EVALUATION INSPECTION
Evaluation Responsible Person Identifier:	NYHHN
Evaluation Responsible Sub-Organization:	R2
Actual Return to Compliance Date:	Not reported
Scheduled Compliance Date:	Not reported
Date of Request:	Not reported
Date Response Received:	Not reported
Request Agency:	Not reported
Former Citation:	Not reported

Evaluation Date:	19970411
Evaluation Responsible Agency:	State
Found Violation:	Yes
Evaluation Type Description:	COMPLIANCE EVALUATION INSPECTION
Evaluation Responsible Person Identifier:	NYHHN
Evaluation Responsible Sub-Organization:	R2
Actual Return to Compliance Date:	19970827
Scheduled Compliance Date:	Not reported
Date of Request:	Not reported
Date Response Received:	Not reported
Request Agency:	Not reported
Former Citation:	Not reported

Evaluation Date:	19970411
Evaluation Responsible Agency:	State
Found Violation:	Yes
Evaluation Type Description:	COMPLIANCE EVALUATION INSPECTION

NEW YORK NEWS INC (Continued) **1000136809**

Evaluation Responsible Person Identifier: NYHHN
Evaluation Responsible Sub-Organization: R2
Actual Return to Compliance Date: 19970903
Scheduled Compliance Date: 19970712
Date of Request: Not reported
Date Response Received: Not reported
Request Agency: Not reported
Former Citation: Not reported

Evaluation Date: 19970411
Evaluation Responsible Agency: State
Found Violation: Yes
Evaluation Type Description: COMPLIANCE EVALUATION INSPECTION
Evaluation Responsible Person Identifier: NYHHN
Evaluation Responsible Sub-Organization: R2
Actual Return to Compliance Date: 19970903
Scheduled Compliance Date: Not reported
Date of Request: Not reported
Date Response Received: Not reported
Request Agency: Not reported
Former Citation: Not reported

Evaluation Date: 19851125
Evaluation Responsible Agency: State
Found Violation: Yes
Evaluation Type Description: COMPLIANCE EVALUATION INSPECTION
Evaluation Responsible Person Identifier: NYDEC
Evaluation Responsible Sub-Organization: Not reported
Actual Return to Compliance Date: 19860813
Scheduled Compliance Date: 19860303
Date of Request: Not reported
Date Response Received: Not reported
Request Agency: Not reported
Former Citation: Not reported

Evaluation Date: 19970411
Evaluation Responsible Agency: State
Found Violation: Yes
Evaluation Type Description: COMPLIANCE EVALUATION INSPECTION
Evaluation Responsible Person Identifier: NYHHN
Evaluation Responsible Sub-Organization: R2
Actual Return to Compliance Date: 19970827
Scheduled Compliance Date: 19970712
Date of Request: Not reported
Date Response Received: Not reported
Request Agency: Not reported
Former Citation: Not reported

US AIRS MINOR:
Envid: 1000136809
Region Code: 02
Programmatic ID: AIR NY0000002610300149
Facility Registry ID: 110000882956

NEW YORK NEWS INC (Continued) **1000136809**

D and B Number: Not reported
Primary SIC Code: 6514
NAICS Code: 531110
Default Air Classification Code: MIN
Facility Type of Ownership Code: POF
Air CMS Category Code: Not reported
HPV Status: Not reported

US AIRS MINOR:
Region Code: 02
Programmatic ID: AIR NY0000002610300149
Facility Registry ID: 110000882956
Air Operating Status Code: OPR
Default Air Classification Code: MIN
Air Program: State Implementation Plan for National Primary and Secondary Ambient Air Quality Standards
Activity Date: Not reported
Activity Status Date: 1997-06-23 00:00:00
Activity Group: Case File
Activity Type: Case File
Activity Status: Resolved

Region Code: 02
Programmatic ID: AIR NY0000002610300149
Facility Registry ID: 110000882956
Air Operating Status Code: OPR
Default Air Classification Code: MIN
Air Program: State Implementation Plan for National Primary and Secondary Ambient Air Quality Standards
Activity Date: 1997-06-23 00:00:00
Activity Status Date: Not reported
Activity Group: Compliance Monitoring
Activity Type: Inspection/Evaluation
Activity Status: Not reported

Region Code: 02
Programmatic ID: AIR NY0000002610300149
Facility Registry ID: 110000882956
Air Operating Status Code: OPR
Default Air Classification Code: MIN
Air Program: State Implementation Plan for National Primary and Secondary Ambient Air Quality Standards
Activity Date: 2008-06-19 00:00:00
Activity Status Date: Not reported
Activity Group: Compliance Monitoring
Activity Type: Inspection/Evaluation
Activity Status: Not reported

E61 **700 PACIFIC ST** **NY AST** **A100382287**
NE **700 PACIFIC STREET** **N/A**
< 1/8 **BROOKLYN, NY 11217**
0.047 mi.
249 ft. **Site 5 of 13 in cluster E**

Relative: AST:
Lower
Actual: Name: 700 PACIFIC ST
55 ft. Address: 700 PACIFIC STREET
City,State,Zip: BROOKLYN, NY 11217
Region: STATE
DEC Region: 2

700 PACIFIC ST (Continued) **A100382287**

Site Status: Unregulated/Closed
Facility Id: 2-068845
Program Type: PBS
UTM X: 586860.02942
UTM Y: 4503937.86436
Expiration Date: N/A
Site Type: Manufacturing (Other than Chemical)/Processing

Tank Info:

Tank Number: 1ST
Tank Id: 2490
Tank Location: Aboveground - contact with soil.... Tank bottom rests on soil, allowing no visual inspection.
Tank Type: Steel/Carbon Steel/Iron
Tank Status: Closed - Removed
Pipe Model: Not reported
Install Date: 12/01/1929
Capacity Gallons: 10500
Tightness Test Method: NN
Date Test: Not reported
Next Test Date: Not reported
Date Tank Closed: 11/08/2000
Register: True
Modified By: MJGRIFFI
Last Modified: 05/09/2022
Material Name: Not reported

Tank Number: 2ST
Tank Id: 2491
Tank Location: Aboveground - contact with soil.... Tank bottom rests on soil, allowing no visual inspection.
Tank Type: Steel/Carbon Steel/Iron
Tank Status: Closed - Removed
Pipe Model: Not reported
Install Date: 12/01/1929
Capacity Gallons: 10500
Tightness Test Method: NN
Date Test: Not reported
Next Test Date: Not reported
Date Tank Closed: 11/08/2000
Register: True
Modified By: MJGRIFFI
Last Modified: 05/09/2022
Material Name: Not reported

Tank Number: 3ST
Tank Id: 2492
Tank Location: Aboveground - contact with soil.... Tank bottom rests on soil, allowing no visual inspection.
Tank Type: Steel/Carbon Steel/Iron
Tank Status: Closed - Removed
Pipe Model: Not reported
Install Date: 12/01/1929
Capacity Gallons: 10500
Tightness Test Method: NN

700 PACIFIC ST (Continued) **A100382287**

Date Test:	Not reported
Next Test Date:	Not reported
Date Tank Closed:	11/08/2000
Register:	True
Modified By:	MJGRIFFI
Last Modified:	05/09/2022
Material Name:	Not reported

Tank Number:	3SV
Tank Id:	51166
Tank Location:	Aboveground - contact with soil.... Tank bottom rests on soil, allowing no visual inspection.
Tank Type:	Steel/Carbon Steel/Iron
Tank Status:	Closed - Removed
Pipe Model:	Not reported
Install Date:	11/01/1992
Capacity Gallons:	10000
Tightness Test Method:	NN
Date Test:	Not reported
Next Test Date:	Not reported
Date Tank Closed:	Not reported
Register:	True
Modified By:	MJGRIFFI
Last Modified:	05/09/2022
Material Name:	Not reported

E62 **NEW YORK NEWS** **NY Spills** **U003178440**
NE **700 PACIFIC STREET** **NY E DESIGNATION** **N/A**
< 1/8 **BROOKLYN, NY 11217** **NY MANIFEST**
0.047 mi.
249 ft. **Site 6 of 13 in cluster E**

Relative: **Lower**
Actual: **55 ft.**

SPILLS:

Name:	BLOCK 1129 PARKING LOT PROJECT
Address:	700 PACIFIC ST
City,State,Zip:	BROOKLYN, NY
Spill Number/Closed Date:	1205420 / 2012-11-26
Facility ID:	1205420
Facility Type:	ER
DER Facility ID:	422666
Site ID:	468372
DEC Region:	2
Spill Cause:	Unknown
Spill Class:	C4
SWIS:	2401
Spill Date:	2012-08-29
Investigator:	vszhune
Referred To:	Not reported
Reported to Dept:	2012-08-29
CID:	Not reported
Water Affected:	Not reported
Spill Source:	Unknown
Spill Notifier:	Other
Cleanup Ceased:	Not reported
Cleanup Meets Std:	False
Last Inspection:	Not reported
Recommended Penalty:	False

NEW YORK NEWS (Continued) **U003178440**

UST Trust:	False
Remediation Phase:	0
Date Entered In Computer:	2012-08-29
Spill Record Last Update:	2012-11-26
Spiller Name:	Not reported
Spiller Company:	BLOCK 1129 PARKING LOT PROJECT
Spiller Address:	Not reported
Spiller Company:	999
Contact Name:	SIN SENH
DEC Memo:	found old ust, tank pulled /loss of product to soil/investigation underway
Remarks:	10/17/12- Zhune called Sin Seng. Could not find him and left message in his voice mail. 10/25/12-Zhune spoke to Sin. he said. They found a tank with acid pH=2. It cwas classified as Hazardous that is becouse they call the spill. They are in the process to send the Closure Spill Report to request close the spill base on the remediation perfomed at this site. 11/21/12-Roux Associates emailed a spill closure letter dated November 15,2012. On August 24, 2012 a 1500-gallon acid UST was discovered durung excavation and grating activities for the contruction of a parking lot. During the removal, Roux Associates observed that the bottom of the UST had corroded away. Soil located beneath the UST and contined within the vault appeared to exhibit a chemical odor/staining, no evidence of petroleum contaminated soil was observed during the UST removal. Two soil samples were collected from the soil within the vault for waste characterization analysis. Soil was excavated and sockpilled. The waste Characterization analytical results indicated no exceedance of CP-51 with exception of few low-level of metal exceedance (lead, chromium, cooper and nickel). Also indicated that the excavated soil had a pH < 2. Roux collected endpoint samples along the west sidewall of the excavation, no samples were collected along the north, east and south sidewalls or bottom of the vault since this portion of the vault were intact and were to remain in place. The pH results were within accetables range. Spill Closed.

All Materials:

Site ID:	468372
Operable Unit ID:	1218293
Operable Unit:	01
Material ID:	2216668
Material Code:	0064A
Material Name:	unknown material
Case No.:	Not reported
Material FA:	Other
Quantity:	Not reported
Units:	G
Recovered:	Not reported
Resource Affected:	Soil
Oxygenate:	Not reported

E DESIGNATION:

Name:	LOT 7501,TAXBLOCK 1128
Address:	700 PACIFIC STREET
City,State,Zip:	BROOKLYN, NY
Tax Lot(s):	7501
Tax Block:	1128

NEW YORK NEWS (Continued) **U003178440**

Borough Code: Not reported
E-No: E-98
Effective Date: Not reported
Satisfaction Date: Not reported
Ceqr Number: 00DCP020K
Ulurp Number: 000024 ZMK
Zoning Map No: 16c

Description: Window Wall Attenuation & Alternate Ventilation
Lot Remediation Date: Not reported

Manifest Facility Information:
EPA ID: NYD001525666
Country: USA
Name: NEW YORK NEWS
Address: 700 PACIFIC STREET
Address 2: Not reported
City,State,Zip: BROOKLYN, NY 11217-0000
Zip 4: Not reported
Location Address 1: 700 PACIFIC ST
Location Address 2: Not reported
Location City,State,Zip: NEW YORK, NY 11217
Location Zip 4: Not reported
Facility Status: Not reported
Total Tanks: Not reported
Code: BP

Mailing:
Mailing Name: NEW YORK NEWS
Mailing Contact: JOSEPH SAMARITANO
Mailing Address 1: 125 THEODORE CONRAD DR
Mailing Address 2: Not reported
Mailing City,State,Zip: JERSEY CITY, NJ 07305
Mailing Zip 4: Not reported
Mailing Country: USA
Mailing Phone: 7182307276

Manifest Data:
Document ID: NYC3070350
Manifest Status: Not reported
Trans1 State ID: JU4818
Year: 1994
Trans2 State ID: Not reported
Generator Ship Date: 06/07/1994
Trans1 Recv Date: 06/07/1994
Trans2 Recv Date: Not reported
TSD Site Recv Date: 06/07/1994
Part A Recv Date: Not reported
Part B Recv Date: Not reported
Generator EPA ID: NYD001525666
Trans1 EPA ID: ILD984908202
Trans2 EPA ID: Not reported
TSDF ID 1: NYD980785760
TSDF ID 2: Not reported
Manifest Tracking Number: Not reported
Import Indicator: Not reported
Export Indicator: Not reported

NEW YORK NEWS (Continued) **U003178440**

Discr Quantity Indicator:	Not reported
Discr Type Indicator:	Not reported
Discr Residue Indicator:	Not reported
Discr Partial Reject Indicator:	Not reported
Discr Full Reject Indicator:	Not reported
Manifest Ref Number:	Not reported
Alt Facility RCRA ID:	Not reported
Alt Facility Sign Date:	Not reported
MGMT Method Type Code:	Not reported
Waste Code 1:	IGNITABLE WASTE
Waste Code 2:	Not reported
Waste Code 3:	Not reported
Waste Code 4:	Not reported
Waste Code 5:	Not reported
Waste Code 6:	Not reported
Quantity:	00030
Units:	Gallons (liquids only)
Number of Containers:	002
Container Type:	Metal drums, barrels, kegs
Handling Method:	Recycle
Specific Gravity:	01.00

Document ID:	NYC3142620
Manifest Status:	Not reported
Trans1 State ID:	LP3931
Year:	1994
Trans2 State ID:	Not reported
Generator Ship Date:	07/21/1994
Trans1 Recv Date:	07/21/1994
Trans2 Recv Date:	Not reported
TSD Site Recv Date:	07/21/1994
Part A Recv Date:	Not reported
Part B Recv Date:	Not reported
Generator EPA ID:	NYD001525666
Trans1 EPA ID:	ILD984908202
Trans2 EPA ID:	Not reported
TSDF ID 1:	NYD980785760
TSDF ID 2:	Not reported
Manifest Tracking Number:	Not reported
Import Indicator:	Not reported
Export Indicator:	Not reported
Discr Quantity Indicator:	Not reported
Discr Type Indicator:	Not reported
Discr Residue Indicator:	Not reported
Discr Partial Reject Indicator:	Not reported
Discr Full Reject Indicator:	Not reported
Manifest Ref Number:	Not reported
Alt Facility RCRA ID:	Not reported
Alt Facility Sign Date:	Not reported
MGMT Method Type Code:	Not reported
Waste Code 1:	IGNITABLE WASTE
Waste Code 2:	Not reported
Waste Code 3:	Not reported
Waste Code 4:	Not reported
Waste Code 5:	Not reported
Waste Code 6:	Not reported
Quantity:	00030

NEW YORK NEWS (Continued) **U003178440**

Units:	Gallons (liquids only)
Number of Containers:	002
Container Type:	Metal drums, barrels, kegs
Handling Method:	Recycle
Specific Gravity:	01.00
Document ID:	NYB8039439
Manifest Status:	Not reported
Trans1 State ID:	S50059
Year:	1997
Trans2 State ID:	Not reported
Generator Ship Date:	01/30/1997
Trans1 Recv Date:	01/30/1997
Trans2 Recv Date:	Not reported
TSD Site Recv Date:	01/31/1997
Part A Recv Date:	Not reported
Part B Recv Date:	Not reported
Generator EPA ID:	NYD001525666
Trans1 EPA ID:	NJD986607380
Trans2 EPA ID:	Not reported
TSDF ID 1:	NYD080336241
TSDF ID 2:	Not reported
Manifest Tracking Number:	Not reported
Import Indicator:	Not reported
Export Indicator:	Not reported
Discr Quantity Indicator:	Not reported
Discr Type Indicator:	Not reported
Discr Residue Indicator:	Not reported
Discr Partial Reject Indicator:	Not reported
Discr Full Reject Indicator:	Not reported
Manifest Ref Number:	Not reported
Alt Facility RCRA ID:	Not reported
Alt Facility Sign Date:	Not reported
MGMT Method Type Code:	Not reported
Waste Code 1:	BENZENE, METHYL- (OR) TOLUENE
Waste Code 2:	Not reported
Waste Code 3:	Not reported
Waste Code 4:	Not reported
Waste Code 5:	Not reported
Waste Code 6:	Not reported
Quantity:	04725
Units:	Gallons (liquids only)
Number of Containers:	001
Container Type:	Cargo tanks (tank trucks)
Handling Method:	Treat
Specific Gravity:	01.00
Document ID:	NYC3311076
Manifest Status:	Not reported
Trans1 State ID:	GF2858
Year:	1994
Trans2 State ID:	Not reported
Generator Ship Date:	10/24/1994
Trans1 Recv Date:	10/24/1994
Trans2 Recv Date:	Not reported
TSD Site Recv Date:	10/24/1994
Part A Recv Date:	Not reported

NEW YORK NEWS (Continued) **U003178440**

Part B Recv Date:	Not reported
Generator EPA ID:	NYD001525666
Trans1 EPA ID:	ILD984908202
Trans2 EPA ID:	Not reported
TSDF ID 1:	NYD980785760
TSDF ID 2:	Not reported
Manifest Tracking Number:	Not reported
Import Indicator:	Not reported
Export Indicator:	Not reported
Discr Quantity Indicator:	Not reported
Discr Type Indicator:	Not reported
Discr Residue Indicator:	Not reported
Discr Partial Reject Indicator:	Not reported
Discr Full Reject Indicator:	Not reported
Manifest Ref Number:	Not reported
Alt Facility RCRA ID:	Not reported
Alt Facility Sign Date:	Not reported
MGMT Method Type Code:	Not reported
Waste Code 1:	IGNITABLE WASTE
Waste Code 2:	Not reported
Waste Code 3:	Not reported
Waste Code 4:	Not reported
Waste Code 5:	Not reported
Waste Code 6:	Not reported
Quantity:	00030
Units:	Gallons (liquids only)
Number of Containers:	002
Container Type:	Metal drums, barrels, kegs
Handling Method:	Recycle
Specific Gravity:	01.00

Document ID:	NYC4401887
Manifest Status:	Not reported
Trans1 State ID:	ILLP22335
Year:	1996
Trans2 State ID:	Not reported
Generator Ship Date:	12/27/1996
Trans1 Recv Date:	12/27/1996
Trans2 Recv Date:	Not reported
TSD Site Recv Date:	01/03/1997
Part A Recv Date:	Not reported
Part B Recv Date:	Not reported
Generator EPA ID:	NYD001525666
Trans1 EPA ID:	ILD984908202
Trans2 EPA ID:	Not reported
TSDF ID 1:	NYD000708198
TSDF ID 2:	Not reported
Manifest Tracking Number:	Not reported
Import Indicator:	Not reported
Export Indicator:	Not reported
Discr Quantity Indicator:	Not reported
Discr Type Indicator:	Not reported
Discr Residue Indicator:	Not reported
Discr Partial Reject Indicator:	Not reported
Discr Full Reject Indicator:	Not reported
Manifest Ref Number:	Not reported
Alt Facility RCRA ID:	Not reported

NEW YORK NEWS (Continued) **U003178440**

Alt Facility Sign Date:	Not reported
MGMT Method Type Code:	Not reported
Waste Code 1:	IGNITABLE WASTE
Waste Code 2:	Not reported
Waste Code 3:	Not reported
Waste Code 4:	Not reported
Waste Code 5:	Not reported
Waste Code 6:	Not reported
Quantity:	00024
Units:	Gallons (liquids only)
Number of Containers:	002
Container Type:	Metal drums, barrels, kegs
Handling Method:	Recycle
Specific Gravity:	01.00

Document ID:	NYB1850427
Manifest Status:	Not reported
Trans1 State ID:	NYJA334
Year:	1997
Trans2 State ID:	Not reported
Generator Ship Date:	02/04/1997
Trans1 Recv Date:	02/04/1997
Trans2 Recv Date:	Not reported
TSD Site Recv Date:	02/06/1997
Part A Recv Date:	Not reported
Part B Recv Date:	Not reported
Generator EPA ID:	NYD001525666
Trans1 EPA ID:	NJD986607380
Trans2 EPA ID:	Not reported
TSDF ID 1:	NYD080336241
TSDF ID 2:	Not reported
Manifest Tracking Number:	Not reported
Import Indicator:	Not reported
Export Indicator:	Not reported
Discr Quantity Indicator:	Not reported
Discr Type Indicator:	Not reported
Discr Residue Indicator:	Not reported
Discr Partial Reject Indicator:	Not reported
Discr Full Reject Indicator:	Not reported
Manifest Ref Number:	Not reported
Alt Facility RCRA ID:	Not reported
Alt Facility Sign Date:	Not reported
MGMT Method Type Code:	Not reported
Waste Code 1:	BENZENE, METHYL- (OR) TOLUENE
Waste Code 2:	Not reported
Waste Code 3:	Not reported
Waste Code 4:	Not reported
Waste Code 5:	Not reported
Waste Code 6:	Not reported
Quantity:	01500
Units:	Gallons (liquids only)
Number of Containers:	001
Container Type:	Cargo tanks (tank trucks)
Handling Method:	Treat
Specific Gravity:	01.00

Document ID:	NYC4394608

NEW YORK NEWS (Continued) **U003178440**

Manifest Status:	Not reported
Trans1 State ID:	ILL223352
Year:	1996
Trans2 State ID:	Not reported
Generator Ship Date:	12/04/1996
Trans1 Recv Date:	12/04/1996
Trans2 Recv Date:	Not reported
TSD Site Recv Date:	12/06/1996
Part A Recv Date:	Not reported
Part B Recv Date:	Not reported
Generator EPA ID:	NYD001525666
Trans1 EPA ID:	ILD984908202
Trans2 EPA ID:	Not reported
TSDF ID 1:	NYD000708198
TSDF ID 2:	Not reported
Manifest Tracking Number:	Not reported
Import Indicator:	Not reported
Export Indicator:	Not reported
Discr Quantity Indicator:	Not reported
Discr Type Indicator:	Not reported
Discr Residue Indicator:	Not reported
Discr Partial Reject Indicator:	Not reported
Discr Full Reject Indicator:	Not reported
Manifest Ref Number:	Not reported
Alt Facility RCRA ID:	Not reported
Alt Facility Sign Date:	Not reported
MGMT Method Type Code:	Not reported
Waste Code 1:	IGNITABLE WASTE
Waste Code 2:	Not reported
Waste Code 3:	Not reported
Waste Code 4:	Not reported
Waste Code 5:	Not reported
Waste Code 6:	Not reported
Quantity:	00034
Units:	Gallons (liquids only)
Number of Containers:	002
Container Type:	Metal drums, barrels, kegs
Handling Method:	Recycle
Specific Gravity:	01.00

Document ID:	NYC2929127
Manifest Status:	Not reported
Trans1 State ID:	MU4522
Year:	1995
Trans2 State ID:	Not reported
Generator Ship Date:	03/20/1995
Trans1 Recv Date:	03/20/1995
Trans2 Recv Date:	Not reported
TSD Site Recv Date:	03/20/1995
Part A Recv Date:	Not reported
Part B Recv Date:	Not reported
Generator EPA ID:	NYD001525666
Trans1 EPA ID:	ILD984908202
Trans2 EPA ID:	Not reported
TSDF ID 1:	NYD980785760
TSDF ID 2:	Not reported
Manifest Tracking Number:	Not reported

NEW YORK NEWS (Continued) **U003178440**

Import Indicator:	Not reported
Export Indicator:	Not reported
Discr Quantity Indicator:	Not reported
Discr Type Indicator:	Not reported
Discr Residue Indicator:	Not reported
Discr Partial Reject Indicator:	Not reported
Discr Full Reject Indicator:	Not reported
Manifest Ref Number:	Not reported
Alt Facility RCRA ID:	Not reported
Alt Facility Sign Date:	Not reported
MGMT Method Type Code:	Not reported
Waste Code 1:	IGNITABLE WASTE
Waste Code 2:	Not reported
Waste Code 3:	Not reported
Waste Code 4:	Not reported
Waste Code 5:	Not reported
Waste Code 6:	Not reported
Quantity:	00032
Units:	Gallons (liquids only)
Number of Containers:	002
Container Type:	Metal drums, barrels, kegs
Handling Method:	Recycle
Specific Gravity:	01.00

Document ID:	NYC4429326
Manifest Status:	Not reported
Trans1 State ID:	ILLP22335
Year:	1997
Trans2 State ID:	Not reported
Generator Ship Date:	01/30/1997
Trans1 Recv Date:	01/30/1997
Trans2 Recv Date:	Not reported
TSD Site Recv Date:	02/05/1997
Part A Recv Date:	Not reported
Part B Recv Date:	Not reported
Generator EPA ID:	NYD001525666
Trans1 EPA ID:	ILD984908202
Trans2 EPA ID:	Not reported
TSDF ID 1:	NYD000708198
TSDF ID 2:	Not reported
Manifest Tracking Number:	Not reported
Import Indicator:	Not reported
Export Indicator:	Not reported
Discr Quantity Indicator:	Not reported
Discr Type Indicator:	Not reported
Discr Residue Indicator:	Not reported
Discr Partial Reject Indicator:	Not reported
Discr Full Reject Indicator:	Not reported
Manifest Ref Number:	Not reported
Alt Facility RCRA ID:	Not reported
Alt Facility Sign Date:	Not reported
MGMT Method Type Code:	Not reported
Waste Code 1:	IGNITABLE WASTE
Waste Code 2:	Not reported
Waste Code 3:	Not reported
Waste Code 4:	Not reported
Waste Code 5:	Not reported

NEW YORK NEWS (Continued) **U003178440**

Waste Code 6:	Not reported
Quantity:	00030
Units:	Gallons (liquids only)
Number of Containers:	002
Container Type:	Metal drums, barrels, kegs
Handling Method:	Recycle
Specific Gravity:	01.00
Document ID:	NYA3263894
Manifest Status:	C - Completed copy
Trans1 State ID:	NJ255-TPD
Year:	1986
Trans2 State ID:	Not reported
Generator Ship Date:	861218
Trans1 Recv Date:	861218
Trans2 Recv Date:	Not reported
TSD Site Recv Date:	861218
Part A Recv Date:	861229
Part B Recv Date:	861223
Generator EPA ID:	NYD001525666
Trans1 EPA ID:	NJD065825341
Trans2 EPA ID:	Not reported
TSDF ID 1:	NYD049178296
TSDF ID 2:	Not reported
Manifest Tracking Number:	Not reported
Import Indicator:	Not reported
Export Indicator:	Not reported
Discr Quantity Indicator:	Not reported
Discr Type Indicator:	Not reported
Discr Residue Indicator:	Not reported
Discr Partial Reject Indicator:	Not reported
Discr Full Reject Indicator:	Not reported
Manifest Ref Number:	Not reported
Alt Facility RCRA ID:	Not reported
Alt Facility Sign Date:	Not reported
MGMT Method Type Code:	Not reported
Waste Code 1:	IGNITABLE WASTE
Waste Code 2:	Not reported
Waste Code 3:	Not reported
Waste Code 4:	Not reported
Waste Code 5:	Not reported
Waste Code 6:	Not reported
Quantity:	00450
Units:	Pounds
Number of Containers:	001
Container Type:	Metal drums, barrels, kegs
Handling Method:	Burn
Specific Gravity:	100
Waste Code 7:	IGNITABLE WASTE
Waste Code 8:	Not reported
Waste Code:	Not reported
Waste Code 10:	Not reported
Waste Code 11:	Not reported
Quantity:	00040
Units:	Pounds
Number of Containers:	001
Container Type:	Metal drums, barrels, kegs

NEW YORK NEWS (Continued) **U003178440**

Handling Method:	Treat
Specific Gravity:	100
Waste Code 12:	CORROSIVE WASTE
Waste Code 13:	Not reported
Waste Code 14:	Not reported
Waste Code 15:	Not reported
Waste Code 16:	Not reported
Quantity:	00450
Units:	Pounds
Number of Containers:	001
Container Type:	Metal drums, barrels, kegs
Handling Method:	Treat
Specific Gravity:	100
Waste Code 17:	X910
Waste Code 18:	Not reported
Waste Code 19:	Not reported
Waste Code 20:	Not reported
Waste Code 21:	Not reported
Quantity:	00600
Units:	Pounds
Number of Containers:	002
Container Type:	Metal drums, barrels, kegs
Handling Method:	Landfill
Specific Gravity:	100

Document ID:	NYC3844787
Manifest Status:	Not reported
Trans1 State ID:	JU4818
Year:	1995
Trans2 State ID:	Not reported
Generator Ship Date:	09/27/1995
Trans1 Recv Date:	09/27/1995
Trans2 Recv Date:	Not reported
TSD Site Recv Date:	09/27/1995
Part A Recv Date:	Not reported
Part B Recv Date:	Not reported
Generator EPA ID:	NYD001525666
Trans1 EPA ID:	ILD984908202
Trans2 EPA ID:	Not reported
TSDF ID 1:	NYD980785760
TSDF ID 2:	Not reported
Manifest Tracking Number:	Not reported
Import Indicator:	Not reported
Export Indicator:	Not reported
Discr Quantity Indicator:	Not reported
Discr Type Indicator:	Not reported
Discr Residue Indicator:	Not reported
Discr Partial Reject Indicator:	Not reported
Discr Full Reject Indicator:	Not reported
Manifest Ref Number:	Not reported
Alt Facility RCRA ID:	Not reported
Alt Facility Sign Date:	Not reported
MGMT Method Type Code:	Not reported
Waste Code 1:	IGNITABLE WASTE
Waste Code 2:	Not reported
Waste Code 3:	Not reported
Waste Code 4:	Not reported

NEW YORK NEWS (Continued) **U003178440**

Waste Code 5:	Not reported
Waste Code 6:	Not reported
Quantity:	00029
Units:	Gallons (liquids only)
Number of Containers:	002
Container Type:	Metal drums, barrels, kegs
Handling Method:	Recycle
Specific Gravity:	01.00

Click this hyperlink while viewing on your computer to access
82 additional NY MANIFEST: record(s) in the EDR Site Report.

E63 **700 PACIFIC ST** **NY UST** **U004198719**
NE **700 PACIFIC STREET** **N/A**
< 1/8 **BROOKLYN, NY 11217**
0.047 mi.
249 ft. **Site 7 of 13 in cluster E**

Relative: **Lower**

Actual: **55 ft.**

UST:

Name:	700 PACIFIC ST
Address:	700 PACIFIC STREET
City,State,Zip:	BROOKLYN, NY 11217
Id/Status:	2-068845 / Unregulated/Closed
Program Type:	PBS
Region:	STATE
DEC Region:	2
Expiration Date:	N/A
UTM X:	586860.02942
UTM Y:	4503937.86436
Site Type:	Manufacturing (Other than Chemical)/Processing

Tank Info:

Tank Number:	1SV
Tank ID:	2493
Tank Status:	Closed - Removed
Material Name:	Closed - Removed
Capacity Gallons:	7000
Install Date:	12/01/1929
Date Tank Closed:	Not reported
Registered:	True
Tank Location:	Underground
Tank Type:	Steel/carbon steel
Tightness Test Method:	NN
Date Test:	Not reported
Next Test Date:	Not reported
Pipe Model:	Not reported
Modified By:	MJGRIFFI
Last Modified:	05/09/2022

Tank Number:	2SV
Tank ID:	2494
Tank Status:	Closed - Removed
Material Name:	Closed - Removed
Capacity Gallons:	6500
Install Date:	12/01/1929

700 PACIFIC ST (Continued) **U004198719**

Date Tank Closed:	Not reported
Registered:	True
Tank Location:	Underground
Tank Type:	Steel/carbon steel
Tightness Test Method:	NN
Date Test:	Not reported
Next Test Date:	Not reported
Pipe Model:	Not reported
Modified By:	MJGRIFFI
Last Modified:	05/09/2022

Tank Number:	4SV
Tank ID:	52107
Tank Status:	Closed - Removed
Material Name:	Closed - Removed
Capacity Gallons:	1000
Install Date:	12/01/1929
Date Tank Closed:	Not reported
Registered:	True
Tank Location:	Underground
Tank Type:	Steel/carbon steel
Tightness Test Method:	NN
Date Test:	Not reported
Next Test Date:	Not reported
Pipe Model:	Not reported
Modified By:	MJGRIFFI
Last Modified:	05/09/2022

G64 **CON EDISON - PACIFIC STREET** **PA MANIFEST** **S123093136**
NNW **670 PACIFIC ST** **N/A**
< 1/8 **BROOKLYN, NY 11217**
0.048 mi.
251 ft. **Site 5 of 16 in cluster G**

Relative: **Lower**
Actual: **52 ft.**

Manifest Details:

Year:	2017
Manifest Number:	009439028FLE
Manifest Type:	TSD Copy
Generator EPA Id:	NYP005041710
Generator Date:	03/06/2017
Mailing Address:	Not reported
Mailing City,St,Zip:	Not reported
Contact Name:	Not reported
Contact Phone:	Not reported
TSD EPA Id:	Not reported
TSD Date:	Not reported
TSD Facility Name:	Republic Environmental Systems (Pennsylvania) LLC
TSD Facility Address:	2869 Sandstone Dr
TSD Facility City:	Hatfield
TSD Facility State:	PA
Facility Telephone:	Not reported
Page Number:	1
Line Number:	1
Waste Number:	D008
Container Number:	1
Container Type:	Cargo tanks (tank trucks)
Waste Quantity:	100

CON EDISON - PACIFIC STREET (Continued) **S123093136**

Unit:	Pounds
Handling Code:	Not reported
TSP EPA Id:	PAD085690592
Date TSP Sig:	Not reported

G65 **CONSOLIDATED EDISON** **PA MANIFEST** **S123093159**
NNW **670 PACIFIC ST** **N/A**
< 1/8 **BROOKLYN, NY 11217**
0.048 mi.
251 ft. **Site 6 of 16 in cluster G**

Relative: **Lower**
Actual: **52 ft.**

Manifest Details:

Year:	2017
Manifest Number:	009797555FLE
Manifest Type:	TSD Copy
Generator EPA Id:	NYP005046349
Generator Date:	03/13/2017
Mailing Address:	Not reported
Mailing City,St,Zip:	Not reported
Contact Name:	Not reported
Contact Phone:	Not reported
TSD EPA Id:	Not reported
TSD Date:	Not reported
TSD Facility Name:	Republic Environmental Systems (Pennsylvania) LLC
TSD Facility Address:	2869 Sandstone Dr
TSD Facility City:	Hatfield
TSD Facility State:	PA
Facility Telephone:	Not reported
Page Number:	1
Line Number:	1
Waste Number:	D008
Container Number:	1
Container Type:	Cargo tanks (tank trucks)
Waste Quantity:	160
Unit:	Pounds
Handling Code:	Not reported
TSP EPA Id:	PAD085690592
Date TSP Sig:	Not reported

G66 **670-678 PACIFIC STREET** **NY UST** **U004248206**
NNW **670-678 PACIFIC STREET** **N/A**
< 1/8 **BROOKLYN, NY 11217**
0.048 mi.
251 ft. **Site 7 of 16 in cluster G**

Relative: **Lower**
Actual: **52 ft.**

UST:

Name:	670-678 PACIFIC STREET
Address:	670-678 PACIFIC STREET
City,State,Zip:	BROOKLYN, NY 11217
Id/Status:	2-612513 / Unregulated/Closed
Program Type:	PBS
Region:	STATE
DEC Region:	2
Expiration Date:	N/A
UTM X:	586738.90739
UTM Y:	4503978.52264

670-678 PACIFIC STREET (Continued) **U004248206**

Site Type: Apartment Building/Office Building

Affiliation Records:

Site Id: 520755
Affiliation Type: Facility Owner
Company Name: PACIFIC 670-674 LLC
Contact Type: OWNER REPRESENTATIVE
Contact Name: SHAYA MEHRING
Address1: 4706 18TH AVE
Address2: Not reported
City: BROOKLYN
State: NY
Zip Code: 11240
Country Code: 001
Phone: (718) 972-7878
EMail: Not reported
Fax Number: Not reported
Modified By: CGFREEDM
Date Last Modified: 2016-01-11

Site Id: 520755
Affiliation Type: Mail Contact
Company Name: NY DEVELOPERS
Contact Type: Not reported
Contact Name: SHAYA MEHRING
Address1: 1825 65TH STREET
Address2: Not reported
City: BROOKLYN
State: NY
Zip Code: 11204
Country Code: 001
Phone: (718) 260-8940
EMail: SMEHRING@NYDEVELOPERS.NET
Fax Number: Not reported
Modified By: CGFREEDM
Date Last Modified: 2016-01-11

Site Id: 520755
Affiliation Type: Facility Operator
Company Name: 670-678 PACIFIC STREET
Contact Type: Not reported
Contact Name: SHAYA MEHRING
Address1: Not reported
Address2: Not reported
City: Not reported
State: NN
Zip Code: Not reported
Country Code: 001
Phone: (718) 541-5749
EMail: Not reported
Fax Number: Not reported
Modified By: CGFREEDM
Date Last Modified: 2016-01-11

Site Id: 520755
Affiliation Type: Emergency Contact
Company Name: PACIFIC 670-674 LLC
Contact Type: Not reported

670-678 PACIFIC STREET (Continued) **U004248206**

Contact Name:	SHAYA MEHRING
Address1:	Not reported
Address2:	Not reported
City:	Not reported
State:	NN
Zip Code:	Not reported
Country Code:	001
Phone:	(718) 260-8940
EMail:	Not reported
Fax Number:	Not reported
Modified By:	CGFREEDM
Date Last Modified:	2016-01-11

Tank Info:

Tank Number:	01
Tank ID:	260216
Tank Status:	Closed - Removed
Material Name:	Closed - Removed
Capacity Gallons:	550
Install Date:	Not reported
Date Tank Closed:	09/15/2014
Registered:	True
Tank Location:	Underground
Tank Type:	Steel/carbon steel
Tightness Test Method:	NN
Date Test:	Not reported
Next Test Date:	Not reported
Pipe Model:	Not reported
Modified By:	MJGRIFFI
Last Modified:	05/09/2022

Tank Number:	02
Tank ID:	260217
Tank Status:	Closed - Removed
Material Name:	Closed - Removed
Capacity Gallons:	750
Install Date:	Not reported
Date Tank Closed:	09/15/2014
Registered:	True
Tank Location:	Underground
Tank Type:	Steel/carbon steel
Tightness Test Method:	NN
Date Test:	Not reported
Next Test Date:	Not reported
Pipe Model:	Not reported
Modified By:	MJGRIFFI
Last Modified:	05/09/2022

Tank Number:	03
Tank ID:	260218
Tank Status:	Closed - Removed
Material Name:	Closed - Removed
Capacity Gallons:	750
Install Date:	Not reported

670-678 PACIFIC STREET (Continued) **U004248206**

Date Tank Closed:	09/15/2014
Registered:	True
Tank Location:	Underground
Tank Type:	Steel/carbon steel
Tightness Test Method:	NN
Date Test:	Not reported
Next Test Date:	Not reported
Pipe Model:	Not reported
Modified By:	MJGRIFFI
Last Modified:	05/09/2022

Tank Number:	04
Tank ID:	260219
Tank Status:	Closed - Removed
Material Name:	Closed - Removed
Capacity Gallons:	750
Install Date:	Not reported
Date Tank Closed:	09/15/2014
Registered:	True
Tank Location:	Underground
Tank Type:	Steel/carbon steel
Tightness Test Method:	NN
Date Test:	Not reported
Next Test Date:	Not reported
Pipe Model:	Not reported
Modified By:	MJGRIFFI
Last Modified:	05/09/2022

Tank Number:	05
Tank ID:	263144
Tank Status:	Closed - Removed
Material Name:	Closed - Removed
Capacity Gallons:	275
Install Date:	Not reported
Date Tank Closed:	09/15/2014
Registered:	True
Tank Location:	Underground
Tank Type:	Steel/carbon steel
Tightness Test Method:	NN
Date Test:	Not reported
Next Test Date:	Not reported
Pipe Model:	Not reported
Modified By:	MJGRIFFI
Last Modified:	05/09/2022

Tank Number:	06
Tank ID:	263145
Tank Status:	Closed - Removed
Material Name:	Closed - Removed
Capacity Gallons:	275
Install Date:	Not reported
Date Tank Closed:	09/15/2014
Registered:	True
Tank Location:	Underground

670-678 PACIFIC STREET (Continued) **U004248206**

Tank Type:	Steel/carbon steel
Tightness Test Method:	NN
Date Test:	Not reported
Next Test Date:	Not reported
Pipe Model:	Not reported
Modified By:	MJGRIFFI
Last Modified:	05/09/2022

G67 **LOT 9,TAXBLOCK 1128** **NY E DESIGNATION** **S108075001**
NNW **670 PACIFIC STREET** **N/A**
< 1/8 **BROOKLYN, NY**
0.048 mi.
251 ft. **Site 8 of 16 in cluster G**

Relative: E DESIGNATION:
Lower

Actual: Name:	LOT 9,TAXBLOCK 1128
52 ft. Address:	670 PACIFIC STREET
City,State,Zip:	BROOKLYN, NY
Tax Lot(s):	9
Tax Block:	1128
Borough Code:	Not reported
E-No:	E-98
Effective Date:	Not reported
Satisfaction Date:	Not reported
Ceqr Number:	00DCP020K
Ulurp Number:	000024 ZMK
Zoning Map No:	16c
Description:	Underground Gasoline Storage Tanks* Testing Protocol.;Window Wall Attenuation & Alternate Ventilation
Lot Remediation Date:	Not reported

G68 **LOT 11,TAXBLOCK 1128** **NY E DESIGNATION** **S108074991**
North **674 PACIFIC STREET** **N/A**
< 1/8 **BROOKLYN, NY**
0.048 mi.
251 ft. **Site 9 of 16 in cluster G**

Relative: E DESIGNATION:
Lower

Actual: Name:	LOT 11,TAXBLOCK 1128
52 ft. Address:	674 PACIFIC STREET
City,State,Zip:	BROOKLYN, NY
Tax Lot(s):	11
Tax Block:	1128
Borough Code:	Not reported
E-No:	E-98
Effective Date:	Not reported
Satisfaction Date:	Not reported
Ceqr Number:	00DCP020K
Ulurp Number:	000024 ZMK
Zoning Map No:	16c
Description:	Underground Gasoline Storage Tanks* Testing Protocol.;Window Wall Attenuation & Alternate Ventilation
Lot Remediation Date:	Not reported

F69 **CON EDISON** **NY MANIFEST** **S117737595**
SW **78 ST MARKS AVE** **N/A**
< 1/8 **BROOKLYN, NY 11217**
0.049 mi.
261 ft. **Site 13 of 20 in cluster F**

Relative:
Higher

Actual:
67 ft.

Manifest Facility Information:

EPA ID:	NYP004665279
Country:	USA
Name:	CON EDISON
Address:	78 ST MARKS AVE
Address 2:	Not reported
City,State,Zip:	BROOKLYN, NY 11217
Zip 4:	Not reported
Location Address 1:	78 ST MARKS AVE
Location Address 2:	Not reported
Location City,State,Zip:	BROOKLYN, NY 11217
Location Zip 4:	Not reported
Facility Status:	Not reported
Total Tanks:	Not reported
Code:	BP

Mailing:

Mailing Name:	CON EDISON
Mailing Contact:	CON EDISON
Mailing Address 1:	4 IRVING PL
Mailing Address 2:	15TH FL
Mailing City,State,Zip:	NEW YORK, NY 10003
Mailing Zip 4:	Not reported
Mailing Country:	USA
Mailing Phone:	Not reported

Manifest Data:

Document ID:	Not reported
Manifest Status:	Not reported
Trans1 State ID:	NJ0000027193
Year:	2018
Trans2 State ID:	Not reported
Generator Ship Date:	09/24/2014
Trans1 Recv Date:	09/24/2014
Trans2 Recv Date:	Not reported
TSD Site Recv Date:	09/25/2014
Part A Recv Date:	Not reported
Part B Recv Date:	Not reported
Generator EPA ID:	NYP004665279
Trans1 EPA ID:	Not reported
Trans2 EPA ID:	Not reported
TSDF ID 1:	NJD002200046
TSDF ID 2:	Not reported
Manifest Tracking Number:	013244216JJK
Import Indicator:	N
Export Indicator:	N
Discr Quantity Indicator:	N
Discr Type Indicator:	N
Discr Residue Indicator:	N
Discr Partial Reject Indicator:	N
Discr Full Reject Indicator:	N
Manifest Ref Number:	Not reported
Alt Facility RCRA ID:	Not reported

CON EDISON (Continued) **S117737595**

Alt Facility Sign Date:	Not reported
MGMT Method Type Code:	H110
Waste Code a:	LEAD
Waste Code b:	Not reported
Waste Code c:	Not reported
Waste Code e:	Not reported
Waste Code f:	Not reported
Waste Code g:	Not reported
Waste Code 1:	Not reported
Waste Code 2:	Not reported
Waste Code 3:	Not reported
Waste Code 4:	Not reported
Waste Code 5:	Not reported
Waste Code 6:	Not reported
Quantity:	500
Units:	Gallons (liquids only)
Number of Containers:	1
Container Type:	Cargo tanks (tank trucks)
Handling Method:	Treat
Specific Gravity:	1

F70 **CON EDISON - MANHOLE 2680** **RCRA-LQG** **1024890455**
SW **78 ST MARKS AVE** **NYP004665279**
< 1/8 **BROOKLYN, NY 11217**
0.049 mi.
261 ft. **Site 14 of 20 in cluster F**

Relative: **Higher**
Actual: **67 ft.**

RCRA Listings:

Date Form Received by Agency:	20180410
Handler Name:	Con Edison - Manhole 2680
Handler Address:	ST MARKS AVE
Handler City,State,Zip:	BROOKLYN, NY 11217
EPA ID:	NYP004665279
Contact Name:	ALYSSA SOTTO
Contact Address:	IRVING PLACE, 15TH FL NE
Contact City,State,Zip:	NEW YORK, NY 10003
Contact Telephone:	212-460-2757
Contact Fax:	Not reported
Contact Email:	SOTTOA@CONED.COM
Contact Title:	ASSOCIATE SCIENTIST
EPA Region:	02
Land Type:	Private
Federal Waste Generator Description:	Large Quantity Generator
Non-Notifier:	Not reported
Biennial Report Cycle:	2017
Accessibility:	Not reported
Active Site Indicator:	Handler Activities
State District Owner:	Ny
State District:	NYSDEC R2
Mailing Address:	IRVING PLACE, 15TH FL NE
Mailing City,State,Zip:	NEW YORK, NY 10003
Owner Name:	Consolidated Edison Company Of Ny, Inc.
Owner Type:	Private
Operator Name:	Consolidated Edison Company Of Ny, Inc.
Operator Type:	Private
Short-Term Generator Activity:	No
Importer Activity:	No

CON EDISON - MANHOLE 2680 (Continued) **1024890455**

Mixed Waste Generator:	No
Transporter Activity:	No
Transfer Facility Activity:	No
Recycler Activity with Storage:	No
Small Quantity On-Site Burner Exemption:	No
Smelting Melting and Refining Furnace Exemption:	No
Underground Injection Control:	No
Off-Site Waste Receipt:	No
Universal Waste Indicator:	No
Universal Waste Destination Facility:	No
Federal Universal Waste:	No
Active Site State-Reg Handler:	---
Federal Facility Indicator:	Not reported
Hazardous Secondary Material Indicator:	NN
Sub-Part K Indicator:	Not reported
2018 GPRA Permit Baseline:	Not on the Baseline
2018 GPRA Renewals Baseline:	Not on the Baseline
202 GPRA Corrective Action Baseline:	No
Subject to Corrective Action Universe:	No
Non-TSDFs Where RCRA CA has Been Imposed Universe:	No
Corrective Action Priority Ranking:	No NCAPS ranking
Environmental Control Indicator:	No
Institutional Control Indicator:	No
Human Exposure Controls Indicator:	N/A
Groundwater Controls Indicator:	N/A
Significant Non-Complier Universe:	No
Unaddressed Significant Non-Complier Universe:	No
Addressed Significant Non-Complier Universe:	No
Significant Non-Complier With a Compliance Schedule Universe:	No
Financial Assurance Required:	Not reported
Handler Date of Last Change:	20181106
Recognized Trader-Importer:	No
Recognized Trader-Exporter:	No
Importer of Spent Lead Acid Batteries:	No
Exporter of Spent Lead Acid Batteries:	No
Recycler Activity Without Storage:	No
Manifest Broker:	No
Sub-Part P Indicator:	No

Biennial: List of Years
Year: 2017

Click Here for Biennial Reporting System Data:

Hazardous Waste Summary:
Waste Code: D008
Waste Description: Lead

Handler - Owner Operator:
Owner/Operator Indicator: Operator
Owner/Operator Name: CONSOLIDATED EDISON COMPANY OF NY, INC.
Legal Status: Private
Date Became Current: 20171121
Date Ended Current: Not reported
Owner/Operator Address: 4 IRVING PLACE
Owner/Operator City,State,Zip: NEW YORK, NY 10003

CON EDISON - MANHOLE 2680 (Continued) **1024890455**

Owner/Operator Telephone: 212-460-2757
Owner/Operator Telephone Ext: Not reported
Owner/Operator Fax: Not reported
Owner/Operator Email: Not reported

Owner/Operator Indicator: Owner
Owner/Operator Name: CONSOLIDATED EDISON COMPANY OF NY, INC.
Legal Status: Private
Date Became Current: 20171121
Date Ended Current: Not reported
Owner/Operator Address: 4 IRVING PLACE
Owner/Operator City,State,Zip: NEW YORK, NY 10003
Owner/Operator Telephone: 212-460-2757
Owner/Operator Telephone Ext: Not reported
Owner/Operator Fax: Not reported
Owner/Operator Email: Not reported

Historic Generators:
Receive Date: 20180410
Handler Name: CON EDISON - MANHOLE 2680
Federal Waste Generator Description: Large Quantity Generator
State District Owner: Ny
Large Quantity Handler of Universal Waste: No
Recognized Trader Importer: No
Recognized Trader Exporter: No
Spent Lead Acid Battery Importer: No
Spent Lead Acid Battery Exporter: No
Current Record: Yes
Non Storage Recycler Activity: No
Electronic Manifest Broker: No

List of NAICS Codes and Descriptions:
NAICS Code: 221122
NAICS Description: ELECTRIC POWER DISTRIBUTION

Facility Has Received Notices of Violations:
Violations: No Violations Found

Evaluation Action Summary:
Evaluations: No Evaluations Found

E71 **CONSOLIDATED EDISON** **NY MANIFEST** **1009242665**
NE **718 PACIFIC ST TM 1112** **N/A**
< 1/8 **BROOKLYN, NY 11201**
0.050 mi.
265 ft. **Site 8 of 13 in cluster E**

Relative: **Lower**
Actual: **56 ft.**

Manifest Facility Information:
EPA ID: NYP004118717
Country: USA
Name: CONSOLIDATED EDISON
Address: 718 PACIFIC ST TM 1112
Address 2: Not reported
City,State,Zip: BROOKLYN, NY 11201
Zip 4: Not reported

CONSOLIDATED EDISON (Continued) **1009242665**

Location Address 1:	718 PACIFIC ST TM 1112
Location Address 2:	Not reported
Location City,State,Zip:	BROOKLYN, NY 11201
Location Zip 4:	Not reported
Facility Status:	Not reported
Total Tanks:	Not reported
Code:	BP

Mailing:

Mailing Name:	CONSOLIDATED EDISON
Mailing Contact:	FRANKLIN MURRAY
Mailing Address 1:	4 IRVING PLACE RM 828
Mailing Address 2:	Not reported
Mailing City,State,Zip:	NEW YORK, NY 10003
Mailing Zip 4:	Not reported
Mailing Country:	USA
Mailing Phone:	2124602808

Manifest Data:

Document ID:	NYE0632331
Manifest Status:	Not reported
Trans1 State ID:	46109JM
Year:	2004
Trans2 State ID:	Not reported
Generator Ship Date:	03/12/2004
Trans1 Recv Date:	03/12/2004
Trans2 Recv Date:	Not reported
TSD Site Recv Date:	03/15/2004
Part A Recv Date:	Not reported
Part B Recv Date:	Not reported
Generator EPA ID:	NYP004118717
Trans1 EPA ID:	NYD006982359
Trans2 EPA ID:	Not reported
TSDF ID 1:	NYD980593636
TSDF ID 2:	Not reported
Manifest Tracking Number:	Not reported
Import Indicator:	Not reported
Export Indicator:	Not reported
Discr Quantity Indicator:	Not reported
Discr Type Indicator:	Not reported
Discr Residue Indicator:	Not reported
Discr Partial Reject Indicator:	Not reported
Discr Full Reject Indicator:	Not reported
Manifest Ref Number:	Not reported
Alt Facility RCRA ID:	Not reported
Alt Facility Sign Date:	Not reported
MGMT Method Type Code:	Not reported
Waste Code 1:	B002
Waste Code 2:	Not reported
Waste Code 3:	Not reported
Waste Code 4:	Not reported
Waste Code 5:	Not reported
Waste Code 6:	Not reported
Quantity:	07391
Units:	Kilograms
Number of Containers:	001
Container Type:	Cargo tanks (tank trucks)

CONSOLIDATED EDISON (Continued) **1009242665**

Handling Method: Treat
Specific Gravity: 01.00

I72 **CONE ED STRUCTURE 1112** **NY Spills** **S106383730**
NE **698-718 PACIFIC ST** **N/A**
< 1/8 **BROOKLYN, NY**
0.050 mi.
266 ft. **Site 1 of 7 in cluster I**

Relative: SPILLS:
Lower

Actual:
54 ft.

Name:	CONE ED STRUCTURE 1112
Address:	698-718 PACIFIC ST
City,State,Zip:	BROOKLYN, NY
Spill Number/Closed Date:	0313646 / 2004-06-09
Facility ID:	0313646
Facility Type:	ER
DER Facility ID:	257424
Site ID:	319512
DEC Region:	2
Spill Cause:	Equipment Failure
Spill Class:	C4
SWIS:	2401
Spill Date:	2004-03-12
Investigator:	SKARAKHA
Referred To:	Not reported
Reported to Dept:	2004-03-12
CID:	403
Water Affected:	Not reported
Spill Source:	Unknown
Spill Notifier:	Other
Cleanup Ceased:	Not reported
Cleanup Meets Std:	False
Last Inspection:	Not reported
Recommended Penalty:	False
UST Trust:	False
Remediation Phase:	0
Date Entered In Computer:	2004-03-12
Spill Record Last Update:	2004-06-09
Spiller Name:	ERT DESK
Spiller Company:	CONE ED STRUCTURE 1112
Spiller Address:	698-718 PACIFIC ST
Spiller Company:	001
Contact Name:	ERT DESK
DEC Memo:	about 20 gallons of transformer oil spilled into about 180 gallons of water. the spill has been contained and is in the process of being cleaned up.no smoke,fire, seweres, or water ways were affected. historical records from 1997 state 1ppm.
Remarks:	e2mis 152478 Kelly Robertson #01173 OS, Networks reports while on location found 200 gallons of transformer oil in TM1112. No sewers or waterways appear to be affected. Unit is on B21 fdr. Historical records indicate 1 ppm dated 3/19/97. Sample will be taken when feeder is off system. Update - 3/12/ Ordered over 50 tanker for 3pm shift. EPA # NYP004118717. Update - 1433hrs - 3/12/ K. Robertson OS reports env. stop tag # 30067 placed. Took sample from stucture. Cannot get access to sample structure at this time. Revising estimate from 200 gallons of oil to 20 gallons of oil and 180 gallons water.

CONE ED STRUCTURE 1112 (Continued) **S106383730**

Will pressure test unit at this time. Checked other vaults which are TM2103 - There is no unit in structure. Structure was cleaned on 3/2/04 incident # 151799 unit was removed that date. There is water in this structure. No oil. TM2022 - structure is dry. TM1095 - water in this structure, no oil. Update - 3/12/04 1457hrs Checked mh records which indicates there is a drain to mh. Update - 3/12/04 1503hrs Kelly Robertson reports pressure tested unit and unit failed. In TM1095 it appears that there is a pint of oil on 200 gallons water which is coming thru weep hole. In TM2103 it appears that there is a sheen on 300 gallons water which is coming thru weep hole. Update - 1543hrs - 3/12/04 Ed Silano called and requested historical pcb count on TM1095 - found to be 1 ppm dated 3/1997. Update - 1549hrs - 3/12/04 TM2022 - structure is dry. (fdr 2B06 - historical records indicate 6ppm dated 10/00) LAB RESULTS RECEIVED. 04-01943. TM1112 - < 1.0 PPM TRANSFORMER IN TM1112 - < 1.0 PPM TM2130 - < 1.0 PPM TM1095 - 9 PPM K. HUFFORD REPORTS TM1095 & TM2130 WERE BOTH DOUBLE WASHED WITH BIO GEN 760. NO SUMPS OR DRAINS IN EITHER STRUCTURE. M. ADAMO - B.Q.E., REPORTS 330 GALS OF DIELECTRIC FLUID DRAINED FROM TRANSFORMER BY ASTORIA TANKER. PLATE ON TRANSFORMER READS CAPACITY OF 340 GALS OF DIELECTRIC FLUID. THIS LEAVES 10 GALS OF DIELECTRIC FLUID UNACCOUNTED FOR. On 3/13/04 at approximately 20:00 hrs Env crew washed floor of TM1112 with BioGen 760 after Astoria tanker removed oil from structure so that NW crew could drain unit. ENV. OPS., REPORTS 6 BARRELS OF OIL SOAKED DEBRIS REMOVED FROM STRUCTURE. STRUCTURE DOUBLE WASHED WITH BIO GEN 70. BARRELS BROUGHT TO 3RD AVE YD UNDER 1 TRIP RULE (NON HAZARDOUS PCB) FOR PROPER DISPOSAL. Environmental Ops employee J. Lipori cleaned the empty TM-2130 and Equipment Group installed a transformer. The transformer in TM-1112 (Feeder 2B21) has not been removed and the environmental tag remains in place pending the transformer removal. C. LALABERRA REPORTS, DOUBLE WASHED TM1112 AND V,1095,V20 USING SLICKS, REMOVED TAG# 30067 AND JOB IS 100% COMPLETED. PER FDR REP H. BROWN UNIT WAS REMOVED ON 4/6/04.

All Materials:

Site ID:	319512
Operable Unit ID:	880786
Operable Unit:	01
Material ID:	495244
Material Code:	0020A
Material Name:	transformer oil
Case No.:	Not reported
Material FA:	Petroleum
Quantity:	200.00
Units:	G
Recovered:	.00
Resource Affected:	Groundwater
Oxygenate:	Not reported

I73 **CONSOLIDATED EDISON INC - TM2130** **RCRA NonGen / NLR** **1007207098**
NE **698 PACIFIC ST** **NYP004037446**
< 1/8 **BROOKLYN, NY 11231**
0.050 mi.
266 ft. **Site 2 of 7 in cluster I**

Relative: **Lower**
Actual: **54 ft.**

RCRA Listings:

Date Form Received by Agency:	20010103
Handler Name:	Consolidated Edison Inc - Tm2130
Handler Address:	PACIFIC ST
Handler City,State,Zip:	BROOKLYN, NY 11231
EPA ID:	NYP004037446
Contact Name:	ANTHONY DRUMMINGS
Contact Address:	IRVING PL ROOM 300
Contact City,State,Zip:	NEW YORK, NY 10003
Contact Telephone:	212-460-3770
Contact Fax:	Not reported
Contact Email:	Not reported
Contact Title:	Not reported
EPA Region:	02
Land Type:	Not reported
Federal Waste Generator Description:	Not a generator, verified
Non-Notifier:	Not reported
Biennial Report Cycle:	Not reported
Accessibility:	Not reported
Active Site Indicator:	Not reported
State District Owner:	Ny
State District:	NYSDEC R2
Mailing Address:	IRVING PL ROOM 300
Mailing City,State,Zip:	NEW YORK, NY 10003
Owner Name:	Not reported
Owner Type:	Not reported
Operator Name:	Not reported
Operator Type:	Not reported
Short-Term Generator Activity:	No
Importer Activity:	No
Mixed Waste Generator:	No
Transporter Activity:	No
Transfer Facility Activity:	No
Recycler Activity with Storage:	No
Small Quantity On-Site Burner Exemption:	No
Smelting Melting and Refining Furnace Exemption:	No
Underground Injection Control:	No
Off-Site Waste Receipt:	No
Universal Waste Indicator:	No
Universal Waste Destination Facility:	No
Federal Universal Waste:	No
Active Site State-Reg Handler:	---
Federal Facility Indicator:	Not reported
Hazardous Secondary Material Indicator:	N
Sub-Part K Indicator:	Not reported
2018 GPRA Permit Baseline:	Not on the Baseline
2018 GPRA Renewals Baseline:	Not on the Baseline
202 GPRA Corrective Action Baseline:	No
Subject to Corrective Action Universe:	No
Non-TSDFs Where RCRA CA has Been Imposed Universe:	No
Corrective Action Priority Ranking:	No NCAPS ranking
Environmental Control Indicator:	No
Institutional Control Indicator:	No

CONSOLIDATED EDISON INC - TM2130 (Continued) **1007207098**

Human Exposure Controls Indicator:	N/A
Groundwater Controls Indicator:	N/A
Significant Non-Complier Universe:	No
Unaddressed Significant Non-Complier Universe:	No
Addressed Significant Non-Complier Universe:	No
Significant Non-Complier With a Compliance Schedule Universe:	No
Financial Assurance Required:	Not reported
Handler Date of Last Change:	20221013
Recognized Trader-Importer:	No
Recognized Trader-Exporter:	No
Importer of Spent Lead Acid Batteries:	No
Exporter of Spent Lead Acid Batteries:	No
Recycler Activity Without Storage:	No
Manifest Broker:	No
Sub-Part P Indicator:	No

Historic Generators:

Receive Date:	20010102
Handler Name: TM2130	
Federal Waste Generator Description:	Not a generator, verified
State District Owner:	Ny
Large Quantity Handler of Universal Waste:	No
Recognized Trader Importer:	No
Recognized Trader Exporter:	No
Spent Lead Acid Battery Importer:	No
Spent Lead Acid Battery Exporter:	No
Current Record:	No
Non Storage Recycler Activity:	Not reported
Electronic Manifest Broker:	Not reported

Receive Date:	20010103
Handler Name: CONSOLIDATED EDISON INC - TM2130	
Federal Waste Generator Description:	Not a generator, verified
State District Owner:	Ny
Large Quantity Handler of Universal Waste:	No
Recognized Trader Importer:	Not reported
Recognized Trader Exporter:	Not reported
Spent Lead Acid Battery Importer:	Not reported
Spent Lead Acid Battery Exporter:	Not reported
Current Record:	Yes
Non Storage Recycler Activity:	No
Electronic Manifest Broker:	No

Receive Date:	20010101
Handler Name: TM2130	
Federal Waste Generator Description:	Large Quantity Generator
State District Owner:	Ny
Large Quantity Handler of Universal Waste:	No
Recognized Trader Importer:	No
Recognized Trader Exporter:	No
Spent Lead Acid Battery Importer:	No
Spent Lead Acid Battery Exporter:	No
Current Record:	No
Non Storage Recycler Activity:	Not reported
Electronic Manifest Broker:	Not reported

CONSOLIDATED EDISON INC - TM2130 (Continued) **1007207098**

List of NAICS Codes and Descriptions:
NAICS Code: 2211
NAICS Description: ELECTRIC POWER GENERATION, TRANSMISSION AND DISTRIBUTION

NAICS Code: 22111
NAICS Description: ELECTRIC POWER GENERATION

Facility Has Received Notices of Violations:
Violations: No Violations Found

Evaluation Action Summary:
Evaluations: No Evaluations Found

I74 **CON EDISON - VAULT SUBMERSIBLE 2130** **NY Spills S104788921**
NE **698 PACIFIC ST** **NY MANIFEST N/A**
< 1/8 **BROOKLYN, NY 11217**
0.050 mi.
266 ft. **Site 3 of 7 in cluster I**

Relative: **Lower**
Actual: **54 ft.**

SPILLS:
Name: TM 2130
Address: 698 PACIFIC ST
City,State,Zip: BROOKLYN, NY
Spill Number/Closed Date: 0006381 / 2001-12-20
Facility ID: 0006381
Facility Type: ER
DER Facility ID: 124994
Site ID: 146807
DEC Region: 2
Spill Cause: Unknown
Spill Class: C4
SWIS: 2401
Spill Date: 2000-08-29
Investigator: JHOCONNE
Referred To: Not reported
Reported to Dept: 2000-08-29
CID: 211
Water Affected: Not reported
Spill Source: Unknown
Spill Notifier: Other
Cleanup Ceased: Not reported
Cleanup Meets Std: False
Last Inspection: Not reported
Recommended Penalty: False
UST Trust: False
Remediation Phase: 0
Date Entered In Computer: 2000-08-29
Spill Record Last Update: 2001-12-21
Spiller Name: Not reported
Spiller Company: UNKNOWN
Spiller Address: Not reported
Spiller Company: 001
Contact Name: BILL MURPHY
DEC Memo: sheen on 300 gals of water in manhole - tm connected to tm 1095 1112 - dec 0006380 0006378 - con ed

CON EDISON - VAULT SUBMERSIBLE 2130 (Continued) **S104788921**

133099

Remarks: Prior to Sept, 2004 data translation this spill Lead_DEC Field was O'CONNELL E2MIS NOTES: THERE IS A UNDIAPERABLE SHEEN OF OIL OVER 300 GALLONS OF WATER IN TM2130, NO SEWERS OR WATERWAYS AFFECTED, APPEARS CONTAINED TO STRUCTURE. TRANSFORMER HOLE JOINED TO 2 OTHER UNITS. UNIT PRESSURE TESTED GOOD. PCB RESULTS <1.00 PPM. 9/13/2000 - 18OO HOURS: ENV, OPS. REPORTS CLEANUP COMPLETED BY DOUBLE WASHING THE STRUCTURE WITH SLIX. NO LEAKING COMPANY EQUIPMENT. LIQUID WASTE REMOVED BY VACTOR. SOLID WASTE REMOVED BY VACTOR. NO SUMP. INCIDENT IS CLOSED.

All Materials:

Site ID:	146807
Operable Unit ID:	827403
Operable Unit:	01
Material ID:	547494
Material Code:	0066A
Material Name:	unknown petroleum
Case No.:	Not reported
Material FA:	Petroleum
Quantity:	.00
Units:	G
Recovered:	.00
Resource Affected:	Soil
Oxygenate:	Not reported

Name:	TM 1112
Address:	698 PACIFIC ST
City,State,Zip:	BROOKLYN, NY
Spill Number/Closed Date:	0006380 / 2001-12-18
Facility ID:	0006380
Facility Type:	ER
DER Facility ID:	124994
Site ID:	146806
DEC Region:	2
Spill Cause:	Unknown
Spill Class:	C3
SWIS:	2401
Spill Date:	2000-08-29
Investigator:	JHOCONNE
Referred To:	Not reported
Reported to Dept:	2000-08-29
CID:	211
Water Affected:	Not reported
Spill Source:	Unknown
Spill Notifier:	Other
Cleanup Ceased:	Not reported
Cleanup Meets Std:	False
Last Inspection:	Not reported
Recommended Penalty:	False
UST Trust:	False
Remediation Phase:	0
Date Entered In Computer:	2000-08-29
Spill Record Last Update:	2001-12-18
Spiller Name:	Not reported
Spiller Company:	UNKNOWN
Spiller Address:	Not reported

CON EDISON - VAULT SUBMERSIBLE 2130 (Continued) **S104788921**

Spiller Company:	001
Contact Name:	BILL MURPHY
DEC Memo:	SHEEN ON WATER 300 GALS IN TRANSFORMER MANHOLE - SAMPLE TAKEN CLEAN UP PENDING RESULTS - CON ED 133098 - MANHOLE CONNECTED TO 2 ADDDITONAL MANHOLES TM1095 TM 2130 DEC 0006378
Remarks:	Prior to Sept, 2004 data translation this spill Lead_DEC Field was O'CONNELL

All Materials:

Site ID:	146806
Operable Unit ID:	827401
Operable Unit:	01
Material ID:	547493
Material Code:	0066A
Material Name:	unknown petroleum
Case No.:	Not reported
Material FA:	Petroleum
Quantity:	.00
Units:	G
Recovered:	.00
Resource Affected:	Soil
Oxygenate:	Not reported

Manifest Facility Information:

EPA ID:	NYP004966479
Country:	USA
Name:	CON EDISON - VAULT SUBMERSIBLE 2130
Address:	698 PACIFIC ST
Address 2:	Not reported
City,State,Zip:	BROOKLYN, NY 11217
Zip 4:	Not reported
Location Address 1:	698 PACIFIC ST
Location Address 2:	Not reported
Location City,State,Zip:	BROOKLYN, NY 11217
Location Zip 4:	Not reported
Facility Status:	Not reported
Total Tanks:	Not reported
Code:	BP

Mailing:

Mailing Name:	CON EDISON - VAULT SUBMERSIBLE 2130
Mailing Contact:	CON EDISON
Mailing Address 1:	4 IRVING PL 15TH FL NE
Mailing Address 2:	Not reported
Mailing City,State,Zip:	NEW YORK, NY 10003
Mailing Zip 4:	Not reported
Mailing Country:	USA
Mailing Phone:	Not reported

I75 **CON EDISON** **NY MANIFEST** **S117738018**
NNE **684 PACIFIC ST** **N/A**
< 1/8 **BROOKLYN, NY 11217**
0.050 mi.
266 ft. **Site 4 of 7 in cluster I**

Relative:
Lower

Actual:
52 ft.

Manifest Facility Information:

EPA ID:	NYP004698270
Country:	USA
Name:	CON EDISON
Address:	684 PACIFIC ST
Address 2:	Not reported
City,State,Zip:	BROOKLYN, NY 11217
Zip 4:	Not reported
Location Address 1:	684 PACIFIC ST
Location Address 2:	Not reported
Location City,State,Zip:	BROOKLYN, NY 11217
Location Zip 4:	Not reported
Facility Status:	Not reported
Total Tanks:	Not reported
Code:	BP

Mailing:

Mailing Name:	CON EDISON
Mailing Contact:	TOM TEELING
Mailing Address 1:	4 IRVING PL 15TH FL
Mailing Address 2:	Not reported
Mailing City,State,Zip:	NEW YORK, NY 10003
Mailing Zip 4:	Not reported
Mailing Country:	USA
Mailing Phone:	2124603770

Manifest Data:

Document ID:	Not reported
Manifest Status:	Not reported
Trans1 State ID:	NJ0000027193
Year:	2018
Trans2 State ID:	Not reported
Generator Ship Date:	11/20/2014
Trans1 Recv Date:	11/20/2014
Trans2 Recv Date:	Not reported
TSD Site Recv Date:	11/21/2014
Part A Recv Date:	Not reported
Part B Recv Date:	Not reported
Generator EPA ID:	NYP004698270
Trans1 EPA ID:	Not reported
Trans2 EPA ID:	Not reported
TSDF ID 1:	NJD002200046
TSDF ID 2:	Not reported
Manifest Tracking Number:	012773519JJK
Import Indicator:	N
Export Indicator:	N
Discr Quantity Indicator:	N
Discr Type Indicator:	N
Discr Residue Indicator:	N
Discr Partial Reject Indicator:	N
Discr Full Reject Indicator:	N
Manifest Ref Number:	Not reported
Alt Facility RCRA ID:	Not reported

CON EDISON (Continued) **S117738018**

Alt Facility Sign Date:	Not reported
MGMT Method Type Code:	H110
Waste Code a:	LEAD
Waste Code b:	Not reported
Waste Code c:	Not reported
Waste Code e:	Not reported
Waste Code f:	Not reported
Waste Code g:	Not reported
Waste Code 1:	Not reported
Waste Code 2:	Not reported
Waste Code 3:	Not reported
Waste Code 4:	Not reported
Waste Code 5:	Not reported
Waste Code 6:	Not reported
Quantity:	3000
Units:	Pounds
Number of Containers:	1
Container Type:	Cargo tanks (tank trucks)
Handling Method:	Treat
Specific Gravity:	1

I76 **ACTION RACK DISPLAY** **NY Spills** **S106008963**
North **678 PACIFIC STREET** **N/A**
< 1/8 **BROOKLYN, NY**
0.051 mi.
267 ft. **Site 5 of 7 in cluster I**

Relative: **Lower**

Actual: **52 ft.**

SPILLS:

Name:	ACTION RACK DISPLAY
Address:	678 PACIFIC STREET
City,State,Zip:	BROOKLYN, NY
Spill Number/Closed Date:	0208013 / 2003-02-12
Facility ID:	0208013
Facility Type:	ER
DER Facility ID:	233706
Site ID:	288534
DEC Region:	2
Spill Cause:	Other
Spill Class:	C3
SWIS:	2401
Spill Date:	2002-11-01
Investigator:	JXZHAO
Referred To:	Not reported
Reported to Dept:	2002-11-01
CID:	282
Water Affected:	Not reported
Spill Source:	Commercial/Industrial
Spill Notifier:	Local Agency
Cleanup Ceased:	Not reported
Cleanup Meets Std:	False
Last Inspection:	Not reported
Recommended Penalty:	False
UST Trust:	False
Remediation Phase:	0
Date Entered In Computer:	2002-11-01
Spill Record Last Update:	2003-02-12
Spiller Name:	EDWARD SAUTHOFF-KEYSPAN

ACTION RACK DISPLAY (Continued) **S106008963**

Spiller Company:	ACTION RACK DISPLAY
Spiller Address:	678 PACIFIC STREET
Spiller Company:	001
Contact Name:	EDWARD SAUTHOFF-KEYSPAN
DEC Memo:	there was a fire at the building today unknown exactly what was spilled but the location had paint inside stored there.
Remarks:	Prior to Sept, 2004 data translation this spill Lead_DEC Field was ZHAO REFERRED TO ZHAO FOR FOLLOWUP. 11/01/02 - Fire Dept. Division 11 responded. Contact phone number is 347-539-0534. DEP was contacted to turn off water supply not HAZ MAT group. It's undetermined source curently. Zhao left message with FD requesting to call back if DEC response is needed. jz 02/12/2003-AUSTIN as per directed to close out spills w/no recent history, CLOSED OUT.

All Materials:

Site ID:	288534
Operable Unit ID:	861015
Operable Unit:	01
Material ID:	515014
Material Code:	0064A
Material Name:	unknown material
Case No.:	Not reported
Material FA:	Other
Quantity:	.00
Units:	G
Recovered:	.00
Resource Affected:	Air
Oxygenate:	Not reported

G77 **AYDC PHASE II DEVELOPMENT COMPANY LLC** **RCRA NonGen / NLR** **1000256070**
NNW **666 PACIFIC ST** **NY MANIFEST** **NYD061051132**
< 1/8 **BROOKLYN, NY 11217**
0.051 mi.
268 ft. **Site 10 of 16 in cluster G**

Relative: **Lower**
Actual: **52 ft.**

RCRA Listings:

Date Form Received by Agency:	20170418
Handler Name:	Aydc Phase Ii Development Company Llc
Handler Address:	PACIFIC ST
Handler City,State,Zip:	BROOKLYN, NY 11217
EPA ID:	NYD061051132
Contact Name:	ROBERT SANNA
Contact Address:	METROTECH CENTER
Contact City,State,Zip:	BROOKLYN, NY 11201
Contact Telephone:	718-932-8400
Contact Fax:	Not reported
Contact Email:	BSANNA@FCRC.COM
Contact Title:	AUTHORIZED SIGNATORY OF FOREST CITY MEMBER
EPA Region:	02
Land Type:	Private
Federal Waste Generator Description:	Not a generator, verified
Non-Notifier:	Not reported
Biennial Report Cycle:	Not reported
Accessibility:	Not reported
Active Site Indicator:	Not reported
State District Owner:	Ny

AYDC PHASE II DEVELOPMENT COMPANY LLC (Continued) **1000256070**

State District:	NYSDEC R2
Mailing Address:	METROTECH CENTER
Mailing City,State,Zip:	BROOKLYN, NY 11201
Owner Name:	Nys Urban Development Co Dba Esdc
Owner Type:	Private
Operator Name:	Pacific Park Development Llc
Operator Type:	Private
Short-Term Generator Activity:	No
Importer Activity:	No
Mixed Waste Generator:	No
Transporter Activity:	No
Transfer Facility Activity:	No
Recycler Activity with Storage:	No
Small Quantity On-Site Burner Exemption:	No
Smelting Melting and Refining Furnace Exemption:	No
Underground Injection Control:	No
Off-Site Waste Receipt:	No
Universal Waste Indicator:	No
Universal Waste Destination Facility:	No
Federal Universal Waste:	No
Active Site State-Reg Handler:	---
Federal Facility Indicator:	Not reported
Hazardous Secondary Material Indicator:	N
Sub-Part K Indicator:	Not reported
2018 GPRA Permit Baseline:	Not on the Baseline
2018 GPRA Renewals Baseline:	Not on the Baseline
202 GPRA Corrective Action Baseline:	No
Subject to Corrective Action Universe:	No
Non-TSDFs Where RCRA CA has Been Imposed Universe:	No
Corrective Action Priority Ranking:	No NCAPS ranking
Environmental Control Indicator:	No
Institutional Control Indicator:	No
Human Exposure Controls Indicator:	N/A
Groundwater Controls Indicator:	N/A
Significant Non-Complier Universe:	No
Unaddressed Significant Non-Complier Universe:	No
Addressed Significant Non-Complier Universe:	No
Significant Non-Complier With a Compliance Schedule Universe:	No
Financial Assurance Required:	Not reported
Handler Date of Last Change:	20170509
Recognized Trader-Importer:	No
Recognized Trader-Exporter:	No
Importer of Spent Lead Acid Batteries:	No
Exporter of Spent Lead Acid Batteries:	No
Recycler Activity Without Storage:	No
Manifest Broker:	No
Sub-Part P Indicator:	No

Hazardous Waste Summary:

Waste Code:	D001
Waste Description:	Ignitable Waste
Waste Code:	D002
Waste Description:	Corrosive Waste
Waste Code:	F001

AYDC PHASE II DEVELOPMENT COMPANY LLC (Continued) **1000256070**

Waste Description: The Following Spent Halogenated Solvents Used In Degreasing: Tetrachloroethylene, Trichlorethylene, Methylene Chloride, 1,1,1-Trichloroethane, Carbon Tetrachloride And Chlorinated Fluorocarbons; All Spent Solvent Mixtures/Blends Used In Degreasing Containing, Before Use, A Total Of Ten Percent Or More (By Volume) Of One Or More Of The Above Halogenated Solvents Or Those Solvents Listed In F002, F004, And F005; And Still Bottoms From The Recovery Of These Spent Solvents And Spent Solvent Mixtures.

Waste Code: F002
Waste Description: The Following Spent Halogenated Solvents: Tetrachloroethylene, Methylene Chloride, Trichloroethylene, 1,1,1-Trichloroethane, Chlorobenzene, 1,1,2-Trichloro-1,2,2-Trifluoroethane, Ortho-Dichlorobenzene, Trichlorofluoromethane, And 1,1,2, Trichloroethane; All Spent Solvent Mixtures/Blends Containing, Before Use, A Total Of Ten Percent Or More (By Volume) Of One Or More Of The Above Halogenated Solvents Or Those Solvents Listed In F001, F004, And F005; And Still Bottoms From The Recovery Of These Spent Solvents And Spent Solvent Mixtures.

Waste Code: U226
Waste Description: Ethane, 1,1,1-Trichloro- (Or) Methyl Chloroform

Handler - Owner Operator:

Owner/Operator Indicator:	Owner
Owner/Operator Name: MARINE ELECTRIC CORP	
Legal Status:	Private
Date Became Current:	Not reported
Date Ended Current:	Not reported
Owner/Operator Address:	NOT REQUIRED
Owner/Operator City,State,Zip:	NOT REQUIRED, WY 99999
Owner/Operator Telephone:	212-555-1212
Owner/Operator Telephone Ext:	Not reported
Owner/Operator Fax:	Not reported
Owner/Operator Email:	Not reported

Owner/Operator Indicator:	Owner
Owner/Operator Name: NYS URBAN DEVELOPMENT CO DBA ESDC	
Legal Status:	Private
Date Became Current:	20150129
Date Ended Current:	Not reported
Owner/Operator Address:	633 THIRD AVE
Owner/Operator City,State,Zip:	NEW YORK, NY 10017
Owner/Operator Telephone:	212-803-3750
Owner/Operator Telephone Ext:	Not reported
Owner/Operator Fax:	Not reported
Owner/Operator Email:	Not reported

Owner/Operator Indicator:	Operator
Owner/Operator Name: PACIFIC PARK DEVELOPMENT LLC	
Legal Status:	Private
Date Became Current:	20150129
Date Ended Current:	Not reported
Owner/Operator Address:	Not reported
Owner/Operator City,State,Zip:	Not reported
Owner/Operator Telephone:	Not reported
Owner/Operator Telephone Ext:	Not reported

AYDC PHASE II DEVELOPMENT COMPANY LLC (Continued) **1000256070**

Owner/Operator Fax: Not reported
Owner/Operator Email: Not reported

Owner/Operator Indicator: Operator
Owner/Operator Name: PACIFIC PARK DEVELOPMENT LLC
Legal Status: Private
Date Became Current: 20150129
Date Ended Current: Not reported
Owner/Operator Address: Not reported
Owner/Operator City,State,Zip: Not reported
Owner/Operator Telephone: Not reported
Owner/Operator Telephone Ext: Not reported
Owner/Operator Fax: Not reported
Owner/Operator Email: Not reported

Owner/Operator Indicator: Owner
Owner/Operator Name: MARINE ELECTRIC CORP
Legal Status: Private
Date Became Current: Not reported
Date Ended Current: Not reported
Owner/Operator Address: NOT REQUIRED
Owner/Operator City,State,Zip: NOT REQUIRED, WY 99999
Owner/Operator Telephone: 212-555-1212
Owner/Operator Telephone Ext: Not reported
Owner/Operator Fax: Not reported
Owner/Operator Email: Not reported

Owner/Operator Indicator: Operator
Owner/Operator Name: MARINE ELECTRIC CORP
Legal Status: Private
Date Became Current: Not reported
Date Ended Current: Not reported
Owner/Operator Address: NOT REQUIRED
Owner/Operator City,State,Zip: NOT REQUIRED, WY 99999
Owner/Operator Telephone: 212-555-1212
Owner/Operator Telephone Ext: Not reported
Owner/Operator Fax: Not reported
Owner/Operator Email: Not reported

Owner/Operator Indicator: Owner
Owner/Operator Name: NYS URBAN DEVELOPMENT CO DBA ESDC
Legal Status: Private
Date Became Current: 20150129
Date Ended Current: Not reported
Owner/Operator Address: 633 THIRD AVE
Owner/Operator City,State,Zip: NEW YORK, NY 10017
Owner/Operator Telephone: 212-803-3750
Owner/Operator Telephone Ext: Not reported
Owner/Operator Fax: Not reported
Owner/Operator Email: Not reported

Historic Generators:
Receive Date: 19990708
Handler Name: MARINE ELECTRIC RPD INC
Federal Waste Generator Description: Not a generator, verified
State District Owner: Ny
Large Quantity Handler of Universal Waste: No

AYDC PHASE II DEVELOPMENT COMPANY LLC (Continued) **1000256070**

Recognized Trader Importer: No
Recognized Trader Exporter: No
Spent Lead Acid Battery Importer: No
Spent Lead Acid Battery Exporter: No
Current Record: No
Non Storage Recycler Activity: Not reported
Electronic Manifest Broker: Not reported

Receive Date: 20060101
Handler Name: MARINE ELECTRIC RPD INC
Federal Waste Generator Description: Not a generator, verified
State District Owner: Ny
Large Quantity Handler of Universal Waste: No
Recognized Trader Importer: No
Recognized Trader Exporter: No
Spent Lead Acid Battery Importer: No
Spent Lead Acid Battery Exporter: No
Current Record: No
Non Storage Recycler Activity: Not reported
Electronic Manifest Broker: Not reported

Receive Date: 20070101
Handler Name: MARINE ELECTRIC RPD INC
Federal Waste Generator Description: Not a generator, verified
State District Owner: Ny
Large Quantity Handler of Universal Waste: No
Recognized Trader Importer: No
Recognized Trader Exporter: No
Spent Lead Acid Battery Importer: No
Spent Lead Acid Battery Exporter: No
Current Record: No
Non Storage Recycler Activity: Not reported
Electronic Manifest Broker: Not reported

Receive Date: 20170418
Handler Name: AYDC PHASE II DEVELOPMENT COMPANY LLC
Federal Waste Generator Description: Not a generator, verified
State District Owner: Ny
Large Quantity Handler of Universal Waste: No
Recognized Trader Importer: No
Recognized Trader Exporter: No
Spent Lead Acid Battery Importer: No
Spent Lead Acid Battery Exporter: No
Current Record: Yes
Non Storage Recycler Activity: Not reported
Electronic Manifest Broker: Not reported

Receive Date: 19830712
Handler Name: MARINE ELECTRIC RPD INC
Federal Waste Generator Description: Large Quantity Generator
State District Owner: Ny
Large Quantity Handler of Universal Waste: No
Recognized Trader Importer: No
Recognized Trader Exporter: No
Spent Lead Acid Battery Importer: No
Spent Lead Acid Battery Exporter: No
Current Record: No

AYDC PHASE II DEVELOPMENT COMPANY LLC (Continued) **1000256070**

Non Storage Recycler Activity: Not reported
Electronic Manifest Broker: Not reported

Receive Date: 20150720
Handler Name: AYDC PHASE II DEVELOPMENT COMPANY LLC
Federal Waste Generator Description: Large Quantity Generator
State District Owner: Ny
Large Quantity Handler of Universal Waste: No
Recognized Trader Importer: No
Recognized Trader Exporter: No
Spent Lead Acid Battery Importer: No
Spent Lead Acid Battery Exporter: No
Current Record: No
Non Storage Recycler Activity: Not reported
Electronic Manifest Broker: Not reported

List of NAICS Codes and Descriptions:
NAICS Code: 238910
NAICS Description: SITE PREPARATION CONTRACTORS

Facility Has Received Notices of Violations:
Violations: No Violations Found

Evaluation Action Summary:
Evaluations: No Evaluations Found

Manifest Facility Information:
EPA ID: NYD061051132
Country: USA
Name: PACIFIC PARK B15
Address: 666 PACIFIC ST
Address 2: Not reported
City,State,Zip: BROOKLYN, NY 11217-2109
Zip 4: Not reported
Location Address 1: 666 PACIIFC ST
Location Address 2: Not reported
Location City,State,Zip: BROOKLYN, NY 11217
Location Zip 4: Not reported
Facility Status: Not reported
Total Tanks: Not reported
Code: BP

Mailing:
Mailing Name: PACIFIC PARK B15
Mailing Contact: MARINE ELECTRIC
Mailing Address 1: ONE METROTECH CENTER
Mailing Address 2: Not reported
Mailing City,State,Zip: BROOKLYN, NY 11201
Mailing Zip 4: Not reported
Mailing Country: USA
Mailing Phone: 7189328400

Manifest Data:
Document ID: NYA3813390

AYDC PHASE II DEVELOPMENT COMPANY LLC (Continued) **1000256070**

Manifest Status:	C - Completed copy
Trans1 State ID:	PLATE#908
Year:	1986
Trans2 State ID:	Not reported
Generator Ship Date:	860620
Trans1 Recv Date:	860620
Trans2 Recv Date:	Not reported
TSD Site Recv Date:	860620
Part A Recv Date:	860708
Part B Recv Date:	860708
Generator EPA ID:	NYD061051132
Trans1 EPA ID:	NYD000824334
Trans2 EPA ID:	Not reported
TSDF ID 1:	NYD000824334
TSDF ID 2:	Not reported
Manifest Tracking Number:	Not reported
Import Indicator:	Not reported
Export Indicator:	Not reported
Discr Quantity Indicator:	Not reported
Discr Type Indicator:	Not reported
Discr Residue Indicator:	Not reported
Discr Partial Reject Indicator:	Not reported
Discr Full Reject Indicator:	Not reported
Manifest Ref Number:	Not reported
Alt Facility RCRA ID:	Not reported
Alt Facility Sign Date:	Not reported
MGMT Method Type Code:	Not reported
Waste Code 1:	THE FOLLOWING SPENT HALOGENATED SOLVENTS USED IN DEGREASING: TETRACH
Waste Code 2:	Not reported
Waste Code 3:	Not reported
Waste Code 4:	Not reported
Waste Code 5:	Not reported
Waste Code 6:	Not reported
Quantity:	00055
Units:	Gallons (liquids only)
Number of Containers:	001
Container Type:	Metal drums, barrels, kegs
Handling Method:	Burn
Specific Gravity:	100

Document ID:	NYA3824144
Manifest Status:	C - Completed copy
Trans1 State ID:	PLATE#
Year:	1986
Trans2 State ID:	57745GB
Generator Ship Date:	860916
Trans1 Recv Date:	860916
Trans2 Recv Date:	Not reported
TSD Site Recv Date:	860916
Part A Recv Date:	860919
Part B Recv Date:	860929
Generator EPA ID:	NYD061051132
Trans1 EPA ID:	NYD000824334
Trans2 EPA ID:	Not reported
TSDF ID 1:	NYD000824334
TSDF ID 2:	Not reported
Manifest Tracking Number:	Not reported

AYDC PHASE II DEVELOPMENT COMPANY LLC (Continued) **1000256070**

Import Indicator:	Not reported
Export Indicator:	Not reported
Discr Quantity Indicator:	Not reported
Discr Type Indicator:	Not reported
Discr Residue Indicator:	Not reported
Discr Partial Reject Indicator:	Not reported
Discr Full Reject Indicator:	Not reported
Manifest Ref Number:	Not reported
Alt Facility RCRA ID:	Not reported
Alt Facility Sign Date:	Not reported
MGMT Method Type Code:	Not reported
Waste Code 1:	THE FOLLOWING SPENT HALOGENATED SOLVENTS USED IN DEGREASING: TETRACH
Waste Code 2:	Not reported
Waste Code 3:	Not reported
Waste Code 4:	Not reported
Waste Code 5:	Not reported
Waste Code 6:	Not reported
Quantity:	00110
Units:	Gallons (liquids only)
Number of Containers:	002
Container Type:	Metal drums, barrels, kegs
Handling Method:	Burn
Specific Gravity:	100

Document ID:	NYA3852865
Manifest Status:	K - Completed after the designated time
Trans1 State ID:	PLATE#
Year:	1986
Trans2 State ID:	Not reported
Generator Ship Date:	860606
Trans1 Recv Date:	860606
Trans2 Recv Date:	Not reported
TSD Site Recv Date:	860606
Part A Recv Date:	860708
Part B Recv Date:	860623
Generator EPA ID:	NYD061051132
Trans1 EPA ID:	NYD000824334
Trans2 EPA ID:	Not reported
TSDF ID 1:	NYD000824334
TSDF ID 2:	Not reported
Manifest Tracking Number:	Not reported
Import Indicator:	Not reported
Export Indicator:	Not reported
Discr Quantity Indicator:	Not reported
Discr Type Indicator:	Not reported
Discr Residue Indicator:	Not reported
Discr Partial Reject Indicator:	Not reported
Discr Full Reject Indicator:	Not reported
Manifest Ref Number:	Not reported
Alt Facility RCRA ID:	Not reported
Alt Facility Sign Date:	Not reported
MGMT Method Type Code:	Not reported
Waste Code 1:	THE FOLLOWING SPENT HALOGENATED SOLVENTS USED IN DEGREASING: TETRACH
Waste Code 2:	Not reported
Waste Code 3:	Not reported
Waste Code 4:	Not reported
Waste Code 5:	Not reported

AYDC PHASE II DEVELOPMENT COMPANY LLC (Continued) **1000256070**

Waste Code 6:	Not reported
Quantity:	00220
Units:	Gallons (liquids only)
Number of Containers:	004
Container Type:	Metal drums, barrels, kegs
Handling Method:	Burn
Specific Gravity:	100
Document ID:	Not reported
Manifest Status:	Not reported
Trans1 State ID:	NJ0000027193
Year:	2018
Trans2 State ID:	Not reported
Generator Ship Date:	07/28/2015
Trans1 Recv Date:	07/28/2015
Trans2 Recv Date:	Not reported
TSD Site Recv Date:	07/28/2015
Part A Recv Date:	Not reported
Part B Recv Date:	Not reported
Generator EPA ID:	NYD061051132
Trans1 EPA ID:	Not reported
Trans2 EPA ID:	Not reported
TSDF ID 1:	NJD002200046
TSDF ID 2:	Not reported
Manifest Tracking Number:	000097331JJK
Import Indicator:	N
Export Indicator:	N
Discr Quantity Indicator:	N
Discr Type Indicator:	N
Discr Residue Indicator:	N
Discr Partial Reject Indicator:	N
Discr Full Reject Indicator:	N
Manifest Ref Number:	Not reported
Alt Facility RCRA ID:	Not reported
Alt Facility Sign Date:	Not reported
MGMT Method Type Code:	H141
Waste Code a:	Not reported
Waste Code b:	CYANIDES (SOLUBLE CYANIDE SALTS), NOT OTHERWISE SPECIFIED
Waste Code c:	REACTIVE WASTE
Waste Code e:	Not reported
Waste Code f:	Not reported
Waste Code g:	Not reported
Waste Code 1:	Not reported
Waste Code 2:	Not reported
Waste Code 3:	Not reported
Waste Code 4:	Not reported
Waste Code 5:	Not reported
Waste Code 6:	Not reported
Quantity:	5
Units:	Pounds
Number of Containers:	1
Container Type:	Metal drums, barrels, kegs
Handling Method:	Treat
Specific Gravity:	1
Document ID:	Not reported
Manifest Status:	Not reported

AYDC PHASE II DEVELOPMENT COMPANY LLC (Continued) **1000256070**

Trans1 State ID:	NJ0000027193
Year:	2018
Trans2 State ID:	Not reported
Generator Ship Date:	07/28/2015
Trans1 Recv Date:	07/28/2015
Trans2 Recv Date:	Not reported
TSD Site Recv Date:	07/28/2015
Part A Recv Date:	Not reported
Part B Recv Date:	Not reported
Generator EPA ID:	NYD061051132
Trans1 EPA ID:	Not reported
Trans2 EPA ID:	Not reported
TSDF ID 1:	NJD002200046
TSDF ID 2:	Not reported
Manifest Tracking Number:	000097331JJK
Import Indicator:	N
Export Indicator:	N
Discr Quantity Indicator:	N
Discr Type Indicator:	N
Discr Residue Indicator:	N
Discr Partial Reject Indicator:	N
Discr Full Reject Indicator:	N
Manifest Ref Number:	Not reported
Alt Facility RCRA ID:	Not reported
Alt Facility Sign Date:	Not reported
MGMT Method Type Code:	H061
Waste Code a:	IGNITABLE WASTE
Waste Code b:	Not reported
Waste Code c:	Not reported
Waste Code e:	Not reported
Waste Code f:	Not reported
Waste Code g:	Not reported
Waste Code 1:	Not reported
Waste Code 2:	Not reported
Waste Code 3:	Not reported
Waste Code 4:	Not reported
Waste Code 5:	Not reported
Waste Code 6:	Not reported
Quantity:	150
Units:	Gallons (liquids only)
Number of Containers:	3
Container Type:	Metal drums, barrels, kegs
Handling Method:	Burn
Specific Gravity:	1

Document ID:	Not reported
Manifest Status:	Not reported
Trans1 State ID:	NJ0000027193
Year:	2018
Trans2 State ID:	Not reported
Generator Ship Date:	07/28/2015
Trans1 Recv Date:	07/28/2015
Trans2 Recv Date:	Not reported
TSD Site Recv Date:	07/28/2015
Part A Recv Date:	Not reported
Part B Recv Date:	Not reported
Generator EPA ID:	NYD061051132

AYDC PHASE II DEVELOPMENT COMPANY LLC (Continued) **1000256070**

Trans1 EPA ID:	Not reported
Trans2 EPA ID:	Not reported
TSDF ID 1:	NJD002200046
TSDF ID 2:	Not reported
Manifest Tracking Number:	000097331JJK
Import Indicator:	N
Export Indicator:	N
Discr Quantity Indicator:	N
Discr Type Indicator:	N
Discr Residue Indicator:	N
Discr Partial Reject Indicator:	N
Discr Full Reject Indicator:	N
Manifest Ref Number:	Not reported
Alt Facility RCRA ID:	Not reported
Alt Facility Sign Date:	Not reported
MGMT Method Type Code:	H061
Waste Code a:	IGNITABLE WASTE
Waste Code b:	Not reported
Waste Code c:	Not reported
Waste Code e:	Not reported
Waste Code f:	Not reported
Waste Code g:	Not reported
Waste Code 1:	Not reported
Waste Code 2:	Not reported
Waste Code 3:	Not reported
Waste Code 4:	Not reported
Waste Code 5:	Not reported
Waste Code 6:	Not reported
Quantity:	100
Units:	Gallons (liquids only)
Number of Containers:	2
Container Type:	Metal drums, barrels, kegs
Handling Method:	Burn
Specific Gravity:	1

Document ID:	Not reported
Manifest Status:	Not reported
Trans1 State ID:	NJ0000027193
Year:	2018
Trans2 State ID:	Not reported
Generator Ship Date:	07/28/2015
Trans1 Recv Date:	07/28/2015
Trans2 Recv Date:	Not reported
TSD Site Recv Date:	07/28/2015
Part A Recv Date:	Not reported
Part B Recv Date:	Not reported
Generator EPA ID:	NYD061051132
Trans1 EPA ID:	Not reported
Trans2 EPA ID:	Not reported
TSDF ID 1:	NJD002200046
TSDF ID 2:	Not reported
Manifest Tracking Number:	000097331JJK
Import Indicator:	N
Export Indicator:	N
Discr Quantity Indicator:	N
Discr Type Indicator:	N
Discr Residue Indicator:	N

AYDC PHASE II DEVELOPMENT COMPANY LLC (Continued) **1000256070**

Discr Partial Reject Indicator:	N
Discr Full Reject Indicator:	N
Manifest Ref Number:	Not reported
Alt Facility RCRA ID:	Not reported
Alt Facility Sign Date:	Not reported
MGMT Method Type Code:	H141
Waste Code a:	IGNITABLE WASTE
Waste Code b:	Not reported
Waste Code c:	Not reported
Waste Code e:	Not reported
Waste Code f:	Not reported
Waste Code g:	Not reported
Waste Code 1:	Not reported
Waste Code 2:	Not reported
Waste Code 3:	Not reported
Waste Code 4:	Not reported
Waste Code 5:	Not reported
Waste Code 6:	Not reported
Quantity:	50
Units:	Pounds
Number of Containers:	1
Container Type:	Metal drums, barrels, kegs
Handling Method:	Burn
Specific Gravity:	1
Document ID:	Not reported
Manifest Status:	Not reported
Trans1 State ID:	NJ0000027193
Year:	2018
Trans2 State ID:	Not reported
Generator Ship Date:	07/28/2015
Trans1 Recv Date:	07/28/2015
Trans2 Recv Date:	Not reported
TSD Site Recv Date:	07/28/2015
Part A Recv Date:	Not reported
Part B Recv Date:	Not reported
Generator EPA ID:	NYD061051132
Trans1 EPA ID:	Not reported
Trans2 EPA ID:	Not reported
TSDF ID 1:	NJD002200046
TSDF ID 2:	Not reported
Manifest Tracking Number:	000097332JJK
Import Indicator:	N
Export Indicator:	N
Discr Quantity Indicator:	N
Discr Type Indicator:	N
Discr Residue Indicator:	N
Discr Partial Reject Indicator:	N
Discr Full Reject Indicator:	N
Manifest Ref Number:	Not reported
Alt Facility RCRA ID:	Not reported
Alt Facility Sign Date:	Not reported
MGMT Method Type Code:	H141
Waste Code a:	CORROSIVE WASTE
Waste Code b:	Not reported
Waste Code c:	Not reported
Waste Code e:	Not reported

AYDC PHASE II DEVELOPMENT COMPANY LLC (Continued) **1000256070**

Waste Code f:	Not reported
Waste Code g:	Not reported
Waste Code 1:	Not reported
Waste Code 2:	Not reported
Waste Code 3:	Not reported
Waste Code 4:	Not reported
Waste Code 5:	Not reported
Waste Code 6:	Not reported
Quantity:	3
Units:	Gallons (liquids only)
Number of Containers:	1
Container Type:	Fiberboard or plastic drums, barrels, kegs
Handling Method:	Treat
Specific Gravity:	1
Document ID:	Not reported
Manifest Status:	Not reported
Trans1 State ID:	NJ0000027193
Year:	2018
Trans2 State ID:	Not reported
Generator Ship Date:	07/28/2015
Trans1 Recv Date:	07/28/2015
Trans2 Recv Date:	Not reported
TSD Site Recv Date:	07/28/2015
Part A Recv Date:	Not reported
Part B Recv Date:	Not reported
Generator EPA ID:	NYD061051132
Trans1 EPA ID:	Not reported
Trans2 EPA ID:	Not reported
TSDF ID 1:	NJD002200046
TSDF ID 2:	Not reported
Manifest Tracking Number:	000097332JJK
Import Indicator:	N
Export Indicator:	N
Discr Quantity Indicator:	N
Discr Type Indicator:	N
Discr Residue Indicator:	N
Discr Partial Reject Indicator:	N
Discr Full Reject Indicator:	N
Manifest Ref Number:	Not reported
Alt Facility RCRA ID:	Not reported
Alt Facility Sign Date:	Not reported
MGMT Method Type Code:	H141
Waste Code a:	CORROSIVE WASTE
Waste Code b:	Not reported
Waste Code c:	Not reported
Waste Code e:	Not reported
Waste Code f:	Not reported
Waste Code g:	Not reported
Waste Code 1:	Not reported
Waste Code 2:	Not reported
Waste Code 3:	Not reported
Waste Code 4:	Not reported
Waste Code 5:	Not reported
Waste Code 6:	Not reported
Quantity:	50
Units:	Gallons (liquids only)

AYDC PHASE II DEVELOPMENT COMPANY LLC (Continued) **1000256070**

Number of Containers:	1
Container Type:	Metal drums, barrels, kegs
Handling Method:	Treat
Specific Gravity:	1
Document ID:	NYA6272316
Manifest Status:	C - Completed copy
Trans1 State ID:	Not reported
Year:	1987
Trans2 State ID:	57745GB
Generator Ship Date:	870916
Trans1 Recv Date:	870916
Trans2 Recv Date:	Not reported
TSD Site Recv Date:	870916
Part A Recv Date:	870918
Part B Recv Date:	871007
Generator EPA ID:	NYD061051132
Trans1 EPA ID:	NYD000824334
Trans2 EPA ID:	Not reported
TSDF ID 1:	NYD000824334
TSDF ID 2:	Not reported
Manifest Tracking Number:	Not reported
Import Indicator:	Not reported
Export Indicator:	Not reported
Discr Quantity Indicator:	Not reported
Discr Type Indicator:	Not reported
Discr Residue Indicator:	Not reported
Discr Partial Reject Indicator:	Not reported
Discr Full Reject Indicator:	Not reported
Manifest Ref Number:	Not reported
Alt Facility RCRA ID:	Not reported
Alt Facility Sign Date:	Not reported
MGMT Method Type Code:	Not reported
Waste Code 1:	THE FOLLOWING SPENT HALOGENATED SOLVENTS USED IN DEGREASING: TETRACH
Waste Code 2:	Not reported
Waste Code 3:	Not reported
Waste Code 4:	Not reported
Waste Code 5:	Not reported
Waste Code 6:	Not reported
Quantity:	00165
Units:	Gallons (liquids only)
Number of Containers:	003
Container Type:	Metal drums, barrels, kegs
Handling Method:	Burn
Specific Gravity:	100
Waste Code 7:	IGNITABLE WASTE
Waste Code 8:	Not reported
Waste Code:	Not reported
Waste Code 10:	Not reported
Waste Code 11:	Not reported
Quantity:	00330
Units:	Gallons (liquids only)
Number of Containers:	006
Container Type:	Metal drums, barrels, kegs
Handling Method:	Burn
Specific Gravity:	100

G78 **AYDC PHASE II DEVELOPMENT COMPANY LLC** **NJ MANIFEST** **S120665339**
NNW **666 PACIFIC ST** **N/A**
< 1/8 **BROOKLYN, NY 11217**
0.051 mi.
268 ft. **Site 11 of 16 in cluster G**

Relative: **Lower**

Actual: **52 ft.**

Facility Info:

EPA ID:	NYD061051132
Name:	AYDC PHASE II DEVELOPMENT COMPANY LLC
Address:	666 PACIFIC ST
City,State,Zip:	BROOKLYN, NY 11217
County:	Not reported
Mailing Address:	METROTECH CENTER
Mailing City,State,Zip:	BROOKLYN, NY 11201
Telephone:	Not reported
Emergency Telephone:	Not reported
Contact:	ROBERT SANNA
Comments:	Not reported
SIC Code:	Not reported
County:	NY047
Municipal:	Not reported
Previous EPAID:	Not reported
Generator Flag:	Not reported
Transporter Flag:	Not reported
TSDF Flag:	Not reported
Name Change:	Not reported
Date Change:	Not reported

Manifest Data:

EPA ID:	NYD061051132
Manifest Number:	000097331JJK
Date Shipped:	7/28/2015
TSDF EPA ID:	NJD002200046
Transporter EPA ID:	NJ0000027193
Transporter 2 EPA ID:	Not reported
Transporter 3 EPA ID:	Not reported
Transporter 4 EPA ID:	Not reported
Transporter 5 EPA ID:	Not reported
Transporter 6 EPA ID:	Not reported
Transporter 7 EPA ID:	Not reported
Transporter 8 EPA ID:	Not reported
Transporter 9 EPA ID:	Not reported
Transporter 10 EPA ID:	Not reported
Date Trans1 Transported Waste:	Not reported
Date Trans2 Transported Waste:	Not reported
Date Trans3 Transported Waste:	Not reported
Date Trans4 Transported Waste:	Not reported
Date Trans5 Transported Waste:	Not reported
Date Trans6 Transported Waste:	Not reported
Date Trans7 Transported Waste:	Not reported
Date Trans8 Transported Waste:	Not reported
Date Trans9 Transported Waste:	Not reported
Date Trans10 Transported Waste:	Not reported
Date TSDF Received Waste:	Not reported
TSDF EPA Facility Name:	Not reported
QTY Units:	Not reported
Transporter SEQ ID:	Not reported
Transporter-1 Date:	Not reported
Waste SEQ ID:	Not reported
Waste Type Code 2:	Not reported

AYDC PHASE II DEVELOPMENT COMPANY LLC (Continued) **S120665339**

Waste Type Code 3:	Not reported
Waste Type Code 4:	Not reported
Waste Type Code 5:	Not reported
Waste Type Code 6:	Not reported
Date Accepted:	Not reported
Manifest Discrepancy Type:	Not reported
Data Entry Number:	Not reported
Was Load Rejected:	Not reported
Reason Load Was Rejected:	Not reported
EPA ID:	NYD061051132
Manifest Number:	000097331JJK
Date Shipped:	7/28/2015
TSDF EPA ID:	NJD002200046
Transporter EPA ID:	NJ0000027193
Transporter 2 EPA ID:	Not reported
Transporter 3 EPA ID:	Not reported
Transporter 4 EPA ID:	Not reported
Transporter 5 EPA ID:	Not reported
Transporter 6 EPA ID:	Not reported
Transporter 7 EPA ID:	Not reported
Transporter 8 EPA ID:	Not reported
Transporter 9 EPA ID:	Not reported
Transporter 10 EPA ID:	Not reported
Date Trans1 Transported Waste:	Not reported
Date Trans2 Transported Waste:	Not reported
Date Trans3 Transported Waste:	Not reported
Date Trans4 Transported Waste:	Not reported
Date Trans5 Transported Waste:	Not reported
Date Trans6 Transported Waste:	Not reported
Date Trans7 Transported Waste:	Not reported
Date Trans8 Transported Waste:	Not reported
Date Trans9 Transported Waste:	Not reported
Date Trans10 Transported Waste:	Not reported
Date TSDF Received Waste:	Not reported
TSDF EPA Facility Name:	Not reported
QTY Units:	Not reported
Transporter SEQ ID:	Not reported
Transporter-1 Date:	Not reported
Waste SEQ ID:	Not reported
Waste Type Code 2:	Not reported
Waste Type Code 3:	Not reported
Waste Type Code 4:	Not reported
Waste Type Code 5:	Not reported
Waste Type Code 6:	Not reported
Date Accepted:	Not reported
Manifest Discrepancy Type:	Not reported
Data Entry Number:	Not reported
Was Load Rejected:	Not reported
Reason Load Was Rejected:	Not reported
EPA ID:	NYD061051132
Manifest Number:	000097331JJK
Date Shipped:	7/28/2015
TSDF EPA ID:	NJD002200046
Transporter EPA ID:	NJ0000027193
Transporter 2 EPA ID:	Not reported

AYDC PHASE II DEVELOPMENT COMPANY LLC (Continued) **S120665339**

Transporter 3 EPA ID:	Not reported
Transporter 4 EPA ID:	Not reported
Transporter 5 EPA ID:	Not reported
Transporter 6 EPA ID:	Not reported
Transporter 7 EPA ID:	Not reported
Transporter 8 EPA ID:	Not reported
Transporter 9 EPA ID:	Not reported
Transporter 10 EPA ID:	Not reported
Date Trans1 Transported Waste:	Not reported
Date Trans2 Transported Waste:	Not reported
Date Trans3 Transported Waste:	Not reported
Date Trans4 Transported Waste:	Not reported
Date Trans5 Transported Waste:	Not reported
Date Trans6 Transported Waste:	Not reported
Date Trans7 Transported Waste:	Not reported
Date Trans8 Transported Waste:	Not reported
Date Trans9 Transported Waste:	Not reported
Date Trans10 Transported Waste:	Not reported
Date TSDF Received Waste:	Not reported
TSDF EPA Facility Name:	Not reported
QTY Units:	Not reported
Transporter SEQ ID:	Not reported
Transporter-1 Date:	Not reported
Waste SEQ ID:	Not reported
Waste Type Code 2:	Not reported
Waste Type Code 3:	Not reported
Waste Type Code 4:	Not reported
Waste Type Code 5:	Not reported
Waste Type Code 6:	Not reported
Date Accepted:	Not reported
Manifest Discrepancy Type:	Not reported
Data Entry Number:	Not reported
Was Load Rejected:	Not reported
Reason Load Was Rejected:	Not reported

EPA ID:	NYD061051132
Manifest Number:	000097331JJK
Date Shipped:	7/28/2015
TSDF EPA ID:	NJD002200046
Transporter EPA ID:	NJ0000027193
Transporter 2 EPA ID:	Not reported
Transporter 3 EPA ID:	Not reported
Transporter 4 EPA ID:	Not reported
Transporter 5 EPA ID:	Not reported
Transporter 6 EPA ID:	Not reported
Transporter 7 EPA ID:	Not reported
Transporter 8 EPA ID:	Not reported
Transporter 9 EPA ID:	Not reported
Transporter 10 EPA ID:	Not reported
Date Trans1 Transported Waste:	Not reported
Date Trans2 Transported Waste:	Not reported
Date Trans3 Transported Waste:	Not reported
Date Trans4 Transported Waste:	Not reported
Date Trans5 Transported Waste:	Not reported
Date Trans6 Transported Waste:	Not reported
Date Trans7 Transported Waste:	Not reported
Date Trans8 Transported Waste:	Not reported

AYDC PHASE II DEVELOPMENT COMPANY LLC (Continued) **S120665339**

Date Trans9 Transported Waste:	Not reported
Date Trans10 Transported Waste:	Not reported
Date TSDF Received Waste:	Not reported
TSDF EPA Facility Name:	Not reported
QTY Units:	Not reported
Transporter SEQ ID:	Not reported
Transporter-1 Date:	Not reported
Waste SEQ ID:	Not reported
Waste Type Code 2:	Not reported
Waste Type Code 3:	Not reported
Waste Type Code 4:	Not reported
Waste Type Code 5:	Not reported
Waste Type Code 6:	Not reported
Date Accepted:	Not reported
Manifest Discrepancy Type:	Not reported
Data Entry Number:	Not reported
Was Load Rejected:	Not reported
Reason Load Was Rejected:	Not reported

EPA ID:	NYD061051132
Manifest Number:	000097332JJK
Date Shipped:	7/28/2015
TSDF EPA ID:	NJD002200046
Transporter EPA ID:	NJ0000027193
Transporter 2 EPA ID:	Not reported
Transporter 3 EPA ID:	Not reported
Transporter 4 EPA ID:	Not reported
Transporter 5 EPA ID:	Not reported
Transporter 6 EPA ID:	Not reported
Transporter 7 EPA ID:	Not reported
Transporter 8 EPA ID:	Not reported
Transporter 9 EPA ID:	Not reported
Transporter 10 EPA ID:	Not reported
Date Trans1 Transported Waste:	Not reported
Date Trans2 Transported Waste:	Not reported
Date Trans3 Transported Waste:	Not reported
Date Trans4 Transported Waste:	Not reported
Date Trans5 Transported Waste:	Not reported
Date Trans6 Transported Waste:	Not reported
Date Trans7 Transported Waste:	Not reported
Date Trans8 Transported Waste:	Not reported
Date Trans9 Transported Waste:	Not reported
Date Trans10 Transported Waste:	Not reported
Date TSDF Received Waste:	Not reported
TSDF EPA Facility Name:	Not reported
QTY Units:	Not reported
Transporter SEQ ID:	Not reported
Transporter-1 Date:	Not reported
Waste SEQ ID:	Not reported
Waste Type Code 2:	Not reported
Waste Type Code 3:	Not reported
Waste Type Code 4:	Not reported
Waste Type Code 5:	Not reported
Waste Type Code 6:	Not reported
Date Accepted:	Not reported
Manifest Discrepancy Type:	Not reported
Data Entry Number:	Not reported

AYDC PHASE II DEVELOPMENT COMPANY LLC (Continued) **S120665339**

Was Load Rejected:	Not reported
Reason Load Was Rejected:	Not reported
EPA ID:	NYD061051132
Manifest Number:	000097332JJK
Date Shipped:	7/28/2015
TSDF EPA ID:	NJD002200046
Transporter EPA ID:	NJ0000027193
Transporter 2 EPA ID:	Not reported
Transporter 3 EPA ID:	Not reported
Transporter 4 EPA ID:	Not reported
Transporter 5 EPA ID:	Not reported
Transporter 6 EPA ID:	Not reported
Transporter 7 EPA ID:	Not reported
Transporter 8 EPA ID:	Not reported
Transporter 9 EPA ID:	Not reported
Transporter 10 EPA ID:	Not reported
Date Trans1 Transported Waste:	Not reported
Date Trans2 Transported Waste:	Not reported
Date Trans3 Transported Waste:	Not reported
Date Trans4 Transported Waste:	Not reported
Date Trans5 Transported Waste:	Not reported
Date Trans6 Transported Waste:	Not reported
Date Trans7 Transported Waste:	Not reported
Date Trans8 Transported Waste:	Not reported
Date Trans9 Transported Waste:	Not reported
Date Trans10 Transported Waste:	Not reported
Date TSDF Received Waste:	Not reported
TSDF EPA Facility Name:	Not reported
QTY Units:	Not reported
Transporter SEQ ID:	Not reported
Transporter-1 Date:	Not reported
Waste SEQ ID:	Not reported
Waste Type Code 2:	Not reported
Waste Type Code 3:	Not reported
Waste Type Code 4:	Not reported
Waste Type Code 5:	Not reported
Waste Type Code 6:	Not reported
Date Accepted:	Not reported
Manifest Discrepancy Type:	Not reported
Data Entry Number:	Not reported
Was Load Rejected:	Not reported
Reason Load Was Rejected:	Not reported

G79 **AYDC PHASE II DEVELOPMENT COMPANY LLC** **RCRA NonGen / NLR** **1000994315**
NNW **666 PACIFIC ST** **FINDS** **NYD981082118**
< 1/8 **BROOKLYN, NY 11217** **ECHO**
0.051 mi.
268 ft. **Site 12 of 16 in cluster G**

Relative: **Lower**
Actual: **52 ft.**

RCRA Listings:

Date Form Received by Agency:	20070101
Handler Name:	J B Watch Case Co Inc
Handler Address:	PACIFIC ST
Handler City,State,Zip:	BROOKLYN, NY 11217
EPA ID:	NYD981082118
Contact Name:	Not reported

AYDC PHASE II DEVELOPMENT COMPANY LLC (Continued) **1000994315**

Contact Address:	PACIFIC ST
Contact City,State,Zip:	BROOKLYN, NY 11217
Contact Telephone:	Not reported
Contact Fax:	Not reported
Contact Email:	Not reported
Contact Title:	Not reported
EPA Region:	02
Land Type:	Not reported
Federal Waste Generator Description:	Not a generator, verified
Non-Notifier:	Not reported
Biennial Report Cycle:	Not reported
Accessibility:	Not reported
Active Site Indicator:	Not reported
State District Owner:	Ny
State District:	NYSDEC R2
Mailing Address:	PACIFIC ST
Mailing City,State,Zip:	BROOKLYN, NY 11217
Owner Name:	Ownername
Owner Type:	Private
Operator Name:	Ownername
Operator Type:	Private
Short-Term Generator Activity:	No
Importer Activity:	No
Mixed Waste Generator:	No
Transporter Activity:	No
Transfer Facility Activity:	No
Recycler Activity with Storage:	No
Small Quantity On-Site Burner Exemption:	No
Smelting Melting and Refining Furnace Exemption:	No
Underground Injection Control:	No
Off-Site Waste Receipt:	No
Universal Waste Indicator:	No
Universal Waste Destination Facility:	No
Federal Universal Waste:	No
Active Site State-Reg Handler:	---
Federal Facility Indicator:	Not reported
Hazardous Secondary Material Indicator:	N
Sub-Part K Indicator:	Not reported
2018 GPRA Permit Baseline:	Not on the Baseline
2018 GPRA Renewals Baseline:	Not on the Baseline
202 GPRA Corrective Action Baseline:	No
Subject to Corrective Action Universe:	No
Non-TSDFs Where RCRA CA has Been Imposed Universe:	No
Corrective Action Priority Ranking:	No NCAPS ranking
Environmental Control Indicator:	No
Institutional Control Indicator:	No
Human Exposure Controls Indicator:	N/A
Groundwater Controls Indicator:	N/A
Significant Non-Complier Universe:	No
Unaddressed Significant Non-Complier Universe:	No
Addressed Significant Non-Complier Universe:	No
Significant Non-Complier With a Compliance Schedule Universe:	No
Financial Assurance Required:	Not reported
Handler Date of Last Change:	20150414
Recognized Trader-Importer:	No
Recognized Trader-Exporter:	No
Importer of Spent Lead Acid Batteries:	No

AYDC PHASE II DEVELOPMENT COMPANY LLC (Continued) **1000994315**

Exporter of Spent Lead Acid Batteries: No
Recycler Activity Without Storage: No
Manifest Broker: No
Sub-Part P Indicator: No

Hazardous Waste Summary:

Waste Code: F006
Waste Description: Wastewater Treatment Sludges From Electroplating Operations, Except From The Following Processes: (1) Sulfuric Acid Anodizing Of Aluminum; (2) Tin Plating On Carbon Steel; (3) Zinc Plating (Segregated Basis) On Carbon Steel; (4) Aluminum Or Zinc-Aluminum Plating On Carbon Steel; (5) Cleaning/Stripping Associated With Tin, Zinc, And Aluminum Plating On Carbon Steel; And (6) Chemical Etching And Milling Of Aluminum.

Waste Code: F007
Waste Description: Spent Cyanide Plating Bath Solutions From Electroplating Operations.

Waste Code: F008
Waste Description: Plating Bath Residues From The Bottom Of Plating Baths From Electroplating Operations In Which Cyanides Are Used In The Process.

Waste Code: F009
Waste Description: Spent Stripping And Cleaning Bath Solutions From Electroplating Operations In Which Cyanides Are Used In The Process.

Waste Code: P029
Waste Description: Copper Cyanide (Or) Copper Cyanide Cu(Cn)

Waste Code: P030
Waste Description: Cyanides (Soluble Cyanide Salts), Not Otherwise Specified

Waste Code: P098
Waste Description: Potassium Cyanide (Or) Potassium Cyanide K(Cn)

Waste Code: P099
Waste Description: Argentate (1-), Bis(Cyano-C)-, Potassium (Or) Potassium Silver Cyanide

Waste Code: P106
Waste Description: Sodium Cyanide (Or) Sodium Cyanide Na(Cn)

Waste Code: U228
Waste Description: Ethene, Trichloro- (Or) Trichloroethylene

Handler - Owner Operator:

Owner/Operator Indicator: Owner
Owner/Operator Name: OWNERNAME
Legal Status: Private
Date Became Current: Not reported
Date Ended Current: Not reported
Owner/Operator Address: NOT REQUIRED
Owner/Operator City,State,Zip: NOT REQUIRED, WY 99999
Owner/Operator Telephone: 212-555-1212
Owner/Operator Telephone Ext: Not reported
Owner/Operator Fax: Not reported

AYDC PHASE II DEVELOPMENT COMPANY LLC (Continued) **1000994315**

Owner/Operator Email: Not reported

Owner/Operator Indicator: Operator
Owner/Operator Name: OWNERNAME
Legal Status: Private
Date Became Current: Not reported
Date Ended Current: Not reported
Owner/Operator Address: NOT REQUIRED
Owner/Operator City,State,Zip: NOT REQUIRED, WY 99999
Owner/Operator Telephone: 212-555-1212
Owner/Operator Telephone Ext: Not reported
Owner/Operator Fax: Not reported
Owner/Operator Email: Not reported

Owner/Operator Indicator: Owner
Owner/Operator Name: OWNERNAME
Legal Status: Private
Date Became Current: Not reported
Date Ended Current: Not reported
Owner/Operator Address: NOT REQUIRED
Owner/Operator City,State,Zip: NOT REQUIRED, WY 99999
Owner/Operator Telephone: 212-555-1212
Owner/Operator Telephone Ext: Not reported
Owner/Operator Fax: Not reported
Owner/Operator Email: Not reported

Historic Generators:
Receive Date: 19950407
Handler Name: J B WATCH CASE CO INC
Federal Waste Generator Description: Not a generator, verified
State District Owner: Ny
Large Quantity Handler of Universal Waste: No
Recognized Trader Importer: No
Recognized Trader Exporter: No
Spent Lead Acid Battery Importer: No
Spent Lead Acid Battery Exporter: No
Current Record: No
Non Storage Recycler Activity: Not reported
Electronic Manifest Broker: Not reported

Receive Date: 20060101
Handler Name: J B WATCH CASE CO INC
Federal Waste Generator Description: Not a generator, verified
State District Owner: Ny
Large Quantity Handler of Universal Waste: No
Recognized Trader Importer: No
Recognized Trader Exporter: No
Spent Lead Acid Battery Importer: No
Spent Lead Acid Battery Exporter: No
Current Record: No
Non Storage Recycler Activity: Not reported
Electronic Manifest Broker: Not reported

Receive Date: 20070101
Handler Name: J B WATCH CASE CO INC
Federal Waste Generator Description: Not a generator, verified
State District Owner: Ny

AYDC PHASE II DEVELOPMENT COMPANY LLC (Continued) **1000994315**

Large Quantity Handler of Universal Waste: No
Recognized Trader Importer: No
Recognized Trader Exporter: No
Spent Lead Acid Battery Importer: No
Spent Lead Acid Battery Exporter: No
Current Record: Yes
Non Storage Recycler Activity: Not reported
Electronic Manifest Broker: Not reported

Receive Date: 19850613
Handler Name: J B WATCH CASE CO INC
Federal Waste Generator Description: Large Quantity Generator
State District Owner: Ny
Large Quantity Handler of Universal Waste: No
Recognized Trader Importer: No
Recognized Trader Exporter: No
Spent Lead Acid Battery Importer: No
Spent Lead Acid Battery Exporter: No
Current Record: No
Non Storage Recycler Activity: Not reported
Electronic Manifest Broker: Not reported

List of NAICS Codes and Descriptions:
NAICS Codes: No NAICS Codes Found

Has the Facility Received Notices of Violations:
Found Violation: No
Agency Which Determined Violation: Not reported
Violation Short Description: Not reported
Date Violation was Determined: Not reported
Actual Return to Compliance Date: Not reported
Return to Compliance Qualifier: Not reported
Violation Responsible Agency: Not reported
Scheduled Compliance Date: Not reported
Enforcement Identifier: Not reported
Date of Enforcement Action: Not reported
Enforcement Responsible Agency: Not reported
Enforcement Docket Number: Not reported
Enforcement Attorney: Not reported
Corrective Action Component: Not reported
Appeal Initiated Date: Not reported
Appeal Resolution Date: Not reported
Disposition Status Date: Not reported
Disposition Status: Not reported
Disposition Status Description: Not reported
Consent/Final Order Sequence Number: Not reported
Consent/Final Order Respondent Name: Not reported
Consent/Final Order Lead Agency: Not reported
Enforcement Type: Not reported
Enforcement Responsible Person: Not reported
Enforcement Responsible Sub-Organization: Not reported
SEP Sequence Number: Not reported
SEP Expenditure Amount: Not reported
SEP Scheduled Completion Date: Not reported
SEP Actual Date: Not reported
SEP Defaulted Date: Not reported

AYDC PHASE II DEVELOPMENT COMPANY LLC (Continued) **1000994315**

SEP Type: Not reported
SEP Type Description: Not reported
Proposed Amount: Not reported
Final Monetary Amount: Not reported
Paid Amount: Not reported
Final Count: Not reported
Final Amount: Not reported

Found Violation: No
Agency Which Determined Violation: Not reported
Violation Short Description: Not reported
Date Violation was Determined: Not reported
Actual Return to Compliance Date: Not reported
Return to Compliance Qualifier: Not reported
Violation Responsible Agency: Not reported
Scheduled Compliance Date: Not reported
Enforcement Identifier: Not reported
Date of Enforcement Action: Not reported
Enforcement Responsible Agency: Not reported
Enforcement Docket Number: Not reported
Enforcement Attorney: Not reported
Corrective Action Component: Not reported
Appeal Initiated Date: Not reported
Appeal Resolution Date: Not reported
Disposition Status Date: Not reported
Disposition Status: Not reported
Disposition Status Description: Not reported
Consent/Final Order Sequence Number: Not reported
Consent/Final Order Respondent Name: Not reported
Consent/Final Order Lead Agency: Not reported
Enforcement Type: Not reported
Enforcement Responsible Person: Not reported
Enforcement Responsible Sub-Organization: Not reported
SEP Sequence Number: Not reported
SEP Expenditure Amount: Not reported
SEP Scheduled Completion Date: Not reported
SEP Actual Date: Not reported
SEP Defaulted Date: Not reported
SEP Type: Not reported
SEP Type Description: Not reported
Proposed Amount: Not reported
Final Monetary Amount: Not reported
Paid Amount: Not reported
Final Count: Not reported
Final Amount: Not reported

Evaluation Action Summary:
Evaluation Date: 19900919
Evaluation Responsible Agency: State
Found Violation: No
Evaluation Type Description: COMPLIANCE EVALUATION INSPECTION
Evaluation Responsible Person Identifier: NYDEC
Evaluation Responsible Sub-Organization: Not reported
Actual Return to Compliance Date: Not reported
Scheduled Compliance Date: Not reported
Date of Request: Not reported
Date Response Received: Not reported

AYDC PHASE II DEVELOPMENT COMPANY LLC (Continued) **1000994315**

Request Agency:	Not reported
Former Citation:	Not reported
Evaluation Date:	19900612
Evaluation Responsible Agency:	State
Found Violation:	No
Evaluation Type Description:	COMPLIANCE EVALUATION INSPECTION
Evaluation Responsible Person Identifier:	NYDEC
Evaluation Responsible Sub-Organization:	Not reported
Actual Return to Compliance Date:	Not reported
Scheduled Compliance Date:	Not reported
Date of Request:	Not reported
Date Response Received:	Not reported
Request Agency:	Not reported
Former Citation:	Not reported

FINDS:
Registry ID: 110004362314

Click Here for FRS Facility Detail Report:

Environmental Interest/Information System:
The Resource Conservation and Recovery Act Information System (RCRAInfo) is EPA's comprehensive information system in support of the Resource Conservation and Recovery Act (RCRA) of 1976 and the Hazardous and Solid Waste Amendments (HSWA) of 1984. It tracks many types of information about generators, transporters, treaters, storers, and disposers of hazardous waste.
Registry ID: 110009471473

Click Here for FRS Facility Detail Report:

Environmental Interest/Information System:
The Resource Conservation and Recovery Act Information System (RCRAInfo) is EPA's comprehensive information system in support of the Resource Conservation and Recovery Act (RCRA) of 1976 and the Hazardous and Solid Waste Amendments (HSWA) of 1984. It tracks many types of information about generators, transporters, treaters, storers, and disposers of hazardous waste.

Click this hyperlink while viewing on your computer to access additional FINDS: detail in the EDR Site Report.

ECHO:

Envid:	1000994315
Registry ID:	110004362314
DFR URL:	http://echo.epa.gov/detailed-facility-report?fid=110004362314
Name:	AYDC PHASE II DEVELOPMENT COMPANY LLC
Address:	666 PACIFIC ST
City,State,Zip:	BROOKLYN, NY 11217
Envid:	1000994315
Registry ID:	110009471473
DFR URL:	http://echo.epa.gov/detailed-facility-report?fid=110009471473
Name:	J B WATCH CASE CO INC
Address:	666 PACIFIC ST
City,State,Zip:	BROOKLYN, NY 11217

G80 **666 PACIFIC STREET** **NY NYC OER** **S129932594**
NNW **662 PACIFIC STREET** **N/A**
< 1/8 **BROOKLYN, NY**
0.051 mi.
268 ft. **Site 13 of 16 in cluster G**

Relative: **Lower**
Actual: **52 ft.**

NYC OER:

Name:	666 PACIFIC STREET
Address:	662 PACIFIC STREET
City,State,Zip:	BROOKLYN, NY
Latitude:	40.682164
Longitude:	-73.973492
OER Project Numbers:	15TMP0560K,15EH-N560K
BBL:	3.0112800013011202E+49
OER Program:	E/RD (Review)
Class:	Completed (C)
Phase:	Site Management
URL:	https://a002-epic.nyc.gov/app/workspace/2927/docrepository
Postcode:	8
Community Board:	35
Council District:	161
Census Tract:	Not reported
BIN:	Not reported
NTA:	Prospect Heights

G81 **NY PACIFIC REALITY** **NY LTANKS** **S103479579**
NNW **626 PACIFIC ST** **N/A**
< 1/8 **BROOKLYN, NY**
0.051 mi.
268 ft. **Site 14 of 16 in cluster G**

Relative: **Lower**
Actual: **52 ft.**

LTANKS:

Name:	NY PACIFIC REALITY
Address:	626 PACIFIC ST
City,State,Zip:	BROOKLYN, NY
Spill Number/Closed Date:	9807467 / 2003-03-03
Facility ID:	9807467
Site ID:	282665
Spill Date:	1998-09-17
Spill Cause:	Tank Failure
Spill Source:	Commercial/Industrial
Spill Class:	C3
Cleanup Ceased:	Not reported
SWIS:	2401
Investigator:	TOMASELLO
Referred To:	Not reported
Reported to Dept:	1998-09-17
CID:	233
Water Affected:	Not reported
Spill Notifier:	Responsible Party
Last Inspection:	Not reported
Recommended Penalty:	False
Meets Standard:	False
UST Involvement:	False
Remediation Phase:	0
Date Entered In Computer:	1998-09-17
Spill Record Last Update:	2003-03-03
Spiller Name:	JACK KORN
Spiller Company:	NY PACIFIC REALITY
Spiller Address:	626 PACIFIC ST

NY PACIFIC REALITY (Continued) **S103479579**

Spiller County:	001
Spiller Contact:	Not reported
Spiller Phone:	Not reported
Spiller Extention:	Not reported
DEC Region:	2
DER Facility ID:	229479
DEC Memo:	Not reported
Remarks:	tank in basement on concrete floor has a small leak spill is than a gallon and is being cleaned up now

All Materials:

Site ID:	282665
Operable Unit ID:	1065031
Operable Unit:	01
Material ID:	318551
Material Code:	0001A
Material Name:	#2 fuel oil
Case No.:	Not reported
Material FA:	Petroleum
Quantity:	1.00
Units:	G
Recovered:	.00
Resource Affected:	Soil
Oxygenate:	Not reported

F82 **CINDERELLA 248 LLC - OFF-SITE** **NY BROWNFIELDS** **S128906163**
SW **248 FLATBUSH AVENUE** **N/A**
< 1/8 **BROOKLYN, NY 11217**
0.054 mi.
283 ft. **Site 15 of 20 in cluster F**

Relative: **Higher**

Actual: **69 ft.**

BROWNFIELDS:

Name:	CINDERELLA 248 LLC - OFF-SITE
Address:	248 FLATBUSH AVENUE
City,State,Zip:	BROOKLYN, NY 11217
Program:	BCP
Site Code:	477008
Acres:	Not reported
HW Code:	C224160A
SWIS:	2401
Town:	New York City
Record Added Date:	12/21/2012
Record Updated Date:	01/13/2023
Update By:	DKMACNEA
Site Description:	This is an investigation off-site from the BCP site located at 248 Flatbush Avenue in Brooklyn, Kings County (Block 936, Lot 12). The following information pertains to the BCP site. Site Location: It is bounded to the east by Flatbush Avenue, to the south by NYCDDC's Eastern Parkway Project Resident Engineer's Field office, to the west by a courtyard for a restaurant, and to the north by a liquor store and restaurant. Site Features: The site is a one-story building with a full basement that encompasses the entire property. It is approximately 2,300 square feet and is currently vacant. There is no parking associated with the Site. The topography of the site is generally flat and the surrounding area slopes gradually to the northwest. Current Zoning/Use(s): The site was most recently used for commercial purposes. The buildings to the north appear to have

CINDERELLA 248 LLC - OFF-SITE (Continued) **S128906163**

residential apartments located on the floors above the businesses. Historical Uses(s): The building was constructed between 1888 and 1906 and most recently housed a dry cleaner and shoe repair facility for the last twenty years. Previous uses included clothing, book store and the sale of dry goods. Site Geology and Hydrogeology: Soils underlying the site are classified as Urban Land and consist of brown silty fine sand and brown to medium sand with some cobbles and trace fine to medium and coarse gravel. The nearest body of water is the Gownaus Canal located approximately 3,400 feet to the west-northwest of the site that flows into the Gowanus Bay. The site is serviced by city water provided by NYC Municipal Water.

Env Problem:	Soil - Based on sampling conducted to date, all results for volatile organic compounds (VOCs), semi-volatile organic compounds (SVOCs), metals, pesticides and polychlorinated biphenyls (PCBs) are below the Part 375 residential use SCOs. Groundwater - In 2014, PCE exceeded the NYS groundwater standard at each of the three on-site wells, ranging from 6.4 to 25 parts per billion (ppb). The maximum PCE detection was from a location in the basement directly below the former dry cleaning machine. No SVOCs, pesticides, PCBs or metals exceeded the NYS groundwater standards. Soil Vapor - In August 2011, an on-site vapor intrusion investigation was conducted. PCE was detected in the indoor air, ranging from 1.7 ug/m3 to 24.4 ug/m3, and in the sub-slab, ranging from 4,010 ug/m3 to 20,800 ug/m3. In 2014, an off-site soil vapor, sub-slab soil vapor, and indoor air investigation was conducted at the adjacent court yard. The maximum concentration of PCE in soil vapor was 13 ug/m3. Indoor air and sub-slab soil sampling were performed at 254 Flatbush Avenue and 76 St. Marks Avenue. An ambient air sample was also collected from a location outside of 254 Flatbush Avenue. At 254 Flatbush Avenue, PCE in the sub-slab was 3.2 ug/m3 and 440 ug/m3; and indoor air was 3.6 ug/m3 and 5.7 ug/m3. At 76 St. Marks Avenue, PCE in the sub-slab was non-detect and 8.4 ug/m3; and indoor air was 1.1 ug/m3. PCE at the ambient air location was 3.9 ug/m3. Post-Remediation: In 2016, as part of the on-site remedy, an SSDS was installed to address soil vapor intrusion at 244, 248, 250, 252 and 254 Flatbush Avenue. Quarterly system monitoring shows that the SSDS is operating properly. On-site sub-slab and indoor air will be conducted in early 2018. Off-site soil vapor intrusion sampling will be conducted off-site by NYSDEC in 2018.
Health Problem:	Information submitted with the BCP application regarding the conditions at the site are currently under review and will be revised as additional information becomes available.
Dump:	False
Structure:	False
Lagoon:	False
Landfill:	False
Pond:	False
Disp Start:	Not reported
Disp Term:	Not reported
Lat/Long:	Not reported
Dell:	Not reported
Record Add:	2015-02-11 11:51:00
Record Upd:	2015-02-11 11:51:00
Updated By:	RJCOZZY
Own Op:	1
Sub Type:	NNN
Owner Name:	David and Gila Aronowicz

CINDERELLA 248 LLC - OFF-SITE (Continued) **S128906163**

Owner Company:	No Company
Owner Address:	25 Paerdegat 13th Street
Owner Addr2:	Not reported
Owner City,St,Zip:	Brooklyn, NY 11236
Owner Country:	United States of America
HW Code:	Not reported
Waste Type:	Not reported
Waste Quantity:	Not reported
Waste Code:	Not reported
Crossref ID:	Not reported
Cross Ref Type Code:	Not reported
Cross Ref Type:	Not reported
Record Added Date:	Not reported
Record Updated:	Not reported
Updated By:	Not reported

F83 **CINDERELLA 248 LLC** **NY BROWNFIELDS** **S128906158**
SW **248 FLATBUSH AVENUE** **N/A**
< 1/8 **BROOKLYN, NY 11217**
0.054 mi.
283 ft. **Site 16 of 20 in cluster F**

Relative: **Higher**

Actual: **69 ft.**

BROWNFIELDS:

Name:	CINDERELLA 248 LLC
Address:	248 FLATBUSH AVENUE
City,State,Zip:	BROOKLYN, NY 11217
Program:	BCP
Site Code:	465470
Acres:	0.050
HW Code:	C224160
SWIS:	2401
Town:	New York City
Record Added Date:	06/19/2012
Record Updated Date:	01/13/2023
Update By:	DKMACNEA
Site Description:	Site Location: The site is located at 248 Flatbush Avenue in Brooklyn, Kings County, and is Block 936 and Lot 12. The site is an approximately 0.05 acre. It is bounded to the east by Flatbush Avenue, to the south by a commercial building, to the west by a small courtyard and residences, and to the north by a liquor store and restaurant. Site Features: The site is a one-story building with a basement that encompasses the entire property. It is approximately 2,300 square feet in area and a fitness center is located in the basement floor. There is no parking associated with the site. The topography of the site is generally flat and the surrounding area slopes gradually to the northwest. The building is serviced by municipal water and sewer. The sewer connection is present in the southeast corner of the basement. The building was formerly heated via fuel oil-fired heating equipment located in the boiler room of the basement. An old 1,000-gallon fuel oil AST was emptied, cleaned, and properly abandoned in October 2005. Current Zoning/Use(s): The site is located in a R7A residential zone with a C2-4 commercial overlay. This zoning permits both residential and commercial uses. The Site is currently being used for commercial purpose. Historic Uses(s): The building was constructed between 1888 and 1906 and housed a dry cleaner and shoe repair facility for the last twenty years. Previous uses included a dry goods store, book store, closet/wardrobe business and a woodworker. In 2005, a soil and

CINDERELLA 248 LLC (Continued) **S128906158**

groundwater investigation focused on an historic leak of cooling water from the first floor dry cleaning machine into the basement boiler room. It was concluded that subsurface soil and groundwater beneath the boiler room were impacted by volatile organic compounds (VOCs). Contaminated soil was excavated to a depth of 5 feet below the basement floor, followed by confirmation sampling. Soil results were below the soil cleanup levels used at that time (TAGM 4046). Site Geology and Hydrogeology: The topographic elevation of the site vicinity is approximately 70 feet above mean sea level. Soils underlying the site are classified as Urban Land and consist of brown silty fine sand and brown to medium sand with some cobbles and trace fine to medium and coarse gravel. The depth to groundwater beneath the site is approximately 52 feet below the basement level (basement level is approximately 10 feet below ground surface relative to Flatbush Avenue). Groundwater flow direction is generally to the northwest. No public water or other supply wells were identified within one-half mile of the site. The nearest body of water is the Gownaus Canal located approximately 0.67 miles west-northwest of the site.

Env Problem:

Nature and Extent of Contamination: Soil and groundwater were analyzed for volatile organic compounds (VOCs), semi-volatile organic compounds (SVOCs), metals, polychlorinated biphenyls (PCBs), and pesticides. Soil vapor was analyzed for VOCs. Based on investigations conducted to date, the primary contaminant of concern is the VOC tetrachloroethene (PCE). Prior to Completion of Remediation - Soil - In 2013, soil sampling was conducted near the former dry cleaning machine and the sewer connection. Soil samples were collected from below the basement slab at depths of 5 to 10 feet, with the deeper borings concentrated in areas of potential contamination. All results for volatile organic compounds (VOCs), semi-volatile organic compounds (SVOCs), metals, pesticides and polychlorinated biphenyls (PCBs) are currently below the Part 375 restricted residential use SCOs. Groundwater - In 2014, groundwater samples were collected from new monitoring wells to further evaluate on-site groundwater conditions. PCE exceeded the NYS groundwater standard at each of the wells, ranging from 6.4 ppb to 25 ppb. The maximum PCE detection was from a location in the basement directly below the former dry cleaning machine. No SVOCs, PCBs, pesticides or site-related metals exceeded the NYS groundwater standards and guidance values. Soil Vapor and Indoor Air - In 2007, soil vapor samples that were collected from beneath the basement floor ranged from non-detect to 607,000 ug/m3. In 2011, an on-site and off-site soil vapor intrusion investigation included sub-slab vapor, indoor air and ambient air sampling. On-site, PCE concentrations in indoor air ranged from 1.7 g/m3 to 24.4 g/m3; and in the sub-slab samples, concentrations ranged from 4,010 g/m3 to 20,800 g/m3. At off-site locations, PCE in sub-slab samples ranged from 185 ug/m3 to 20,400 ug/m3; the maximum indoor air concentration for PCE was 30.3 ug/m3. According to the NYSDOH Matrix 2 for PCE, mitigation to minimize vapor intrusion and subsequent human exposures was recommended. In 2014, an off-site vapor investigation was conducted to further delineate any VOC impacts. At the adjacent court yard, the maximum concentration of PCE in soil vapor was 13 g/m3. Indoor air and sub-slab soil sampling was performed in the basements of two off-site locations southeast and northwest of the site at 254 Flatbush Avenue and 76 St. Marks Avenue. An ambient air sample was also collected from a location outside of 254 Flatbush Avenue. At 254 Flatbush Avenue, PCE in the sub-slab

CINDERELLA 248 LLC (Continued) **S128906158**

	ranged from 3.2 ug/m3 to 440 ug/m3; and indoor air ranged from 3.6 ug/m3 to 5.7 ug/m3. At 76 St. Marks Avenue, PCE in the sub-slab ranged from ND to 8.4 ug/m3; and indoor air was 1.1 ug/m3. PCE at the ambient air location was 3.9 ug/m3. Further delineation of off-site vapor and groundwater impacts will be completed under the State Superfund Program. Post-Remediation - The source of PCE contamination has been excavated from soils and PCE in soil (1.3 ppm) does not exceed the soil cleanup objective (SCO) for groundwater protection. In addition, the depth to groundwater at the site is approximately 50 feet below grade and groundwater in the vicinity is not used for public water. Soil vapor containing PCE was present on-site and extended off-site. In 2015, a sub-slab depressurization system (SSDS) was installed to mitigate soil vapor intrusion at the site building and adjoining buildings. System monitoring was conducted on a monthly basis since startup and is currently conducted on a quarterly basis. Recent performance monitoring data collected to date demonstrates that the SSDS is no longer necessary and has been temporarily shut down pending additional soil vapor intrusion sampling results.
Health Problem:	Remedial actions are complete and measures are in place to control the potential for coming in contact with residual contamination remaining at the site.
Dump:	False
Structure:	False
Lagoon:	False
Landfill:	False
Pond:	False
Disp Start:	Not reported
Disp Term:	Not reported
Lat/Long:	Not reported
Dell:	Not reported
Record Add:	2012-06-19 10:48:00
Record Upd:	2017-11-02 11:14:00
Updated By:	MJKOMORO
Own Op:	6
Sub Type:	P03
Owner Name:	Michael Pintchik
Owner Company:	Cinderella 248 LLC
Owner Address:	254 Flatbush Avenue
Owner Addr2:	Not reported
Owner City,St,Zip:	Brooklyn, NY 11217
Owner Country:	United States of America
Own Op:	Document Repository
Sub Type:	C01
Owner Name:	Not reported
Owner Company:	Brooklyn Public Library, Pacific Branch
Owner Address:	25 Fourth Avenue at Pacific Street
Owner Addr2:	Not reported
Owner City,St,Zip:	Brooklyn, NY 11217
Owner Country:	United States of America
Own Op:	1
Sub Type:	NNN
Owner Name:	Michael Pintchik
Owner Company:	Cinderella 248 LLC
Owner Address:	254 Flatbush Avenue
Owner Addr2:	Not reported
Owner City,St,Zip:	Brooklyn, NY 11217
Owner Country:	United States of America

CINDERELLA 248 LLC (Continued) **S128906158**

Own Op:	Document Repository
Sub Type:	C01
Owner Name:	Not reported
Owner Company:	Brooklyn Community Board #6
Owner Address:	250 Baltic Street
Owner Addr2:	Not reported
Owner City,St,Zip:	Brooklyn, NY 11201
Owner Country:	United States of America
HW Code:	C224160
Waste Type:	TETRACHLOROETHYLENE (PCE)
Waste Quantity:	UNKNOWN
Waste Code:	Not reported
HW Code:	C224160
Waste Type:	TETRACHLOROETHYLENE (PCE)
Waste Quantity:	UNKNOWN
Waste Code:	Not reported
HW Code:	C224160
Waste Type:	tetrachloroethene (PCE)
Waste Quantity:	UNKNOWN
Waste Code:	Not reported
HW Code:	C224160
Waste Type:	tetrachloroethene (PCE)
Waste Quantity:	UNKNOWN
Waste Code:	Not reported
Crossref ID:	C224160
Cross Ref Type Code:	22
Cross Ref Type:	BCP Site ID
Record Added Date:	2017-06-21 14:35:00
Record Updated:	2017-06-21 14:35:00
Updated By:	AABARRAZ
Crossref ID:	C224160-09-12
Cross Ref Type Code:	23
Cross Ref Type:	Agreement/Consent Order Number
Record Added Date:	2017-06-21 14:34:00
Record Updated:	2017-06-21 14:34:00
Updated By:	AABARRAZ
Crossref ID:	04/10/2013
Cross Ref Type Code:	26
Cross Ref Type:	Agreement/Consent Order Date
Record Added Date:	2017-06-21 14:34:00
Record Updated:	2017-06-21 14:34:00
Updated By:	AABARRAZ
Crossref ID:	2017000262435
Cross Ref Type Code:	25
Cross Ref Type:	County Recording Identifier
Record Added Date:	2017-08-09 13:47:00
Record Updated:	2017-08-09 13:47:00
Updated By:	MJKOMORO
Crossref ID:	2017071401089001
Cross Ref Type Code:	31
Cross Ref Type:	Environmental Easement No.
Record Added Date:	2017-09-05 09:49:00
Record Updated:	2017-09-05 09:49:00
Updated By:	MJKOMORO

F84 **CINDERELLA CLEANERS & TAILORS** **EDR Hist Cleaner** **1018899808**
SW **248 FLATBUSH AVE** **N/A**
< 1/8 **BROOKLYN, NY 11217**
0.054 mi.
283 ft. **Site 17 of 20 in cluster F**

Relative: EDR Hist Cleaner
Higher

Actual: **69 ft.**

Year:	Name:	Type:
1986	CINDERELLA CLEANERS & TAILORS	Drycleaning Plants, Except Rugs
1987	CINDERELLA CLEANERS & TAILORS	Drycleaning Plants, Except Rugs
1988	CINDERELLA CLEANERS & TAILORS	Drycleaning Plants, Except Rugs

---

F85 **CINDERELLA CLEANERS** **RCRA-VSQG** **1000188071**
SW **248 FLATBUSH AVE** **NY ENG CONTROLS** **NYD980789564**
< 1/8 **BROOKLYN, NY 11217** **NY INST CONTROL**
0.054 mi. **US AIRS**
283 ft. **Site 18 of 20 in cluster F** **NY DRYCLEANERS**
NY MANIFEST

Relative:
Higher

Actual: **69 ft.**

RCRA Listings:

Date Form Received by Agency:	20070101
Handler Name:	Cinderella Cleaners
Handler Address:	FLATBUSH AVE
Handler City,State,Zip:	BROOKLYN, NY 11217
EPA ID:	NYD980789564
Contact Name:	Not reported
Contact Address:	FLATBUSH AVE
Contact City,State,Zip:	BROOKLYN, NY 11217
Contact Telephone:	Not reported
Contact Fax:	Not reported
Contact Email:	Not reported
Contact Title:	Not reported
EPA Region:	02
Land Type:	Not reported
Federal Waste Generator Description:	Conditionally Exempt Small Quantity Generator
Non-Notifier:	Not reported
Biennial Report Cycle:	Not reported
Accessibility:	Not reported
Active Site Indicator:	Handler Activities
State District Owner:	Ny
State District:	NYSDEC R2
Mailing Address:	FLATBUSH AVE
Mailing City,State,Zip:	BROOKLYN, NY 11217
Owner Name:	Ownername
Owner Type:	Private
Operator Name:	Ownername
Operator Type:	Private
Short-Term Generator Activity:	No
Importer Activity:	No
Mixed Waste Generator:	No
Transporter Activity:	No
Transfer Facility Activity:	No
Recycler Activity with Storage:	No
Small Quantity On-Site Burner Exemption:	No
Smelting Melting and Refining Furnace Exemption:	No
Underground Injection Control:	No
Off-Site Waste Receipt:	No
Universal Waste Indicator:	No
Universal Waste Destination Facility:	No

CINDERELLA CLEANERS (Continued) **1000188071**

Federal Universal Waste:	No
Active Site State-Reg Handler:	---
Federal Facility Indicator:	Not reported
Hazardous Secondary Material Indicator:	N
Sub-Part K Indicator:	Not reported
2018 GPRA Permit Baseline:	Not on the Baseline
2018 GPRA Renewals Baseline:	Not on the Baseline
202 GPRA Corrective Action Baseline:	No
Subject to Corrective Action Universe:	No
Non-TSDFs Where RCRA CA has Been Imposed Universe:	No
Corrective Action Priority Ranking:	No NCAPS ranking
Environmental Control Indicator:	No
Institutional Control Indicator:	No
Human Exposure Controls Indicator:	N/A
Groundwater Controls Indicator:	N/A
Significant Non-Complier Universe:	No
Unaddressed Significant Non-Complier Universe:	No
Addressed Significant Non-Complier Universe:	No
Significant Non-Complier With a Compliance Schedule Universe:	No
Financial Assurance Required:	Not reported
Handler Date of Last Change:	20150414
Recognized Trader-Importer:	No
Recognized Trader-Exporter:	No
Importer of Spent Lead Acid Batteries:	No
Exporter of Spent Lead Acid Batteries:	No
Recycler Activity Without Storage:	No
Manifest Broker:	No
Sub-Part P Indicator:	No

Hazardous Waste Summary:

Waste Code:	F002
Waste Description:	The Following Spent Halogenated Solvents: Tetrachloroethylene, Methylene Chloride, Trichloroethylene, 1,1,1-Trichloroethane, Chlorobenzene, 1,1,2-Trichloro-1,2,2-Trifluoroethane, Ortho-Dichlorobenzene, Trichlorofluoromethane, And 1,1,2, Trichloroethane; All Spent Solvent Mixtures/Blends Containing, Before Use, A Total Of Ten Percent Or More (By Volume) Of One Or More Of The Above Halogenated Solvents Or Those Solvents Listed In F001, F004, And F005; And Still Bottoms From The Recovery Of These Spent Solvents And Spent Solvent Mixtures.
Waste Code:	NONE
Waste Description:	None

Handler - Owner Operator:

Owner/Operator Indicator:	Owner
Owner/Operator Name: OWNERNAME	
Legal Status:	Private
Date Became Current:	Not reported
Date Ended Current:	Not reported
Owner/Operator Address:	NOT REQUIRED
Owner/Operator City,State,Zip:	NOT REQUIRED, WY 99999
Owner/Operator Telephone:	212-555-1212
Owner/Operator Telephone Ext:	Not reported
Owner/Operator Fax:	Not reported

CINDERELLA CLEANERS (Continued) **1000188071**

Owner/Operator Email: Not reported

Owner/Operator Indicator: Owner
Owner/Operator Name: OWNERNAME
Legal Status: Private
Date Became Current: Not reported
Date Ended Current: Not reported
Owner/Operator Address: NOT REQUIRED
Owner/Operator City,State,Zip: NOT REQUIRED, WY 99999
Owner/Operator Telephone: 212-555-1212
Owner/Operator Telephone Ext: Not reported
Owner/Operator Fax: Not reported
Owner/Operator Email: Not reported

Owner/Operator Indicator: Operator
Owner/Operator Name: OWNERNAME
Legal Status: Private
Date Became Current: Not reported
Date Ended Current: Not reported
Owner/Operator Address: NOT REQUIRED
Owner/Operator City,State,Zip: NOT REQUIRED, WY 99999
Owner/Operator Telephone: 212-555-1212
Owner/Operator Telephone Ext: Not reported
Owner/Operator Fax: Not reported
Owner/Operator Email: Not reported

Historic Generators:
Receive Date: 19950405
Handler Name: CINDERELLA CLEANERS
Federal Waste Generator Description: Not a generator, verified
State District Owner: Ny
Large Quantity Handler of Universal Waste: No
Recognized Trader Importer: No
Recognized Trader Exporter: No
Spent Lead Acid Battery Importer: No
Spent Lead Acid Battery Exporter: No
Current Record: No
Non Storage Recycler Activity: Not reported
Electronic Manifest Broker: Not reported

Receive Date: 20060101
Handler Name: CINDERELLA CLEANERS
Federal Waste Generator Description: Conditionally Exempt Small Quantity Generator
State District Owner: Ny
Large Quantity Handler of Universal Waste: No
Recognized Trader Importer: No
Recognized Trader Exporter: No
Spent Lead Acid Battery Importer: No
Spent Lead Acid Battery Exporter: No
Current Record: No
Non Storage Recycler Activity: Not reported
Electronic Manifest Broker: Not reported

Receive Date: 20070101
Handler Name: CINDERELLA CLEANERS
Federal Waste Generator Description: Conditionally Exempt Small Quantity Generator
State District Owner: Ny

CINDERELLA CLEANERS (Continued) **1000188071**

Large Quantity Handler of Universal Waste:	No
Recognized Trader Importer:	No
Recognized Trader Exporter:	No
Spent Lead Acid Battery Importer:	No
Spent Lead Acid Battery Exporter:	No
Current Record:	Yes
Non Storage Recycler Activity:	Not reported
Electronic Manifest Broker:	Not reported

Receive Date:	19850311
Handler Name: CINDERELLA CLEANERS	
Federal Waste Generator Description:	Large Quantity Generator
State District Owner:	Ny
Large Quantity Handler of Universal Waste:	No
Recognized Trader Importer:	No
Recognized Trader Exporter:	No
Spent Lead Acid Battery Importer:	No
Spent Lead Acid Battery Exporter:	No
Current Record:	No
Non Storage Recycler Activity:	Not reported
Electronic Manifest Broker:	Not reported

List of NAICS Codes and Descriptions:
NAICS Codes: No NAICS Codes Found

Facility Has Received Notices of Violations:
Violations: No Violations Found

Evaluation Action Summary:
Evaluations: No Evaluations Found

ENG CONTROLS:

Name:	CINDERELLA 248 LLC
Address:	248 FLATBUSH AVENUE
City,State,Zip:	BROOKLYN, NY 11217
Site Code:	465470
HW Code:	C224160
Control Code:	13
Control Type:	ENG
Date Record Added:	06/23/2017
Date Rec Updated:	09/01/2022
Updated By:	DGMCNALL
Site Description:	Site Location: The site is located at 248 Flatbush Avenue in Brooklyn, Kings County, and is Block 936 and Lot 12. The site is an approximately 0.05 acre. It is bounded to the east by Flatbush Avenue, to the south by a commercial building, to the west by a small courtyard and residences, and to the north by a liquor store and restaurant. Site Features: The site is a one-story building with a basement that encompasses the entire property. It is approximately 2,300 square feet in area and a fitness center is located in the basement floor. There is no parking associated with the site. The topography of the site is generally flat and the surrounding area slopes gradually to the northwest. The building is serviced by municipal water and sewer. The sewer connection is present in the

CINDERELLA CLEANERS (Continued) **1000188071**

southeast corner of the basement. The building was formerly heated via fuel oil-fired heating equipment located in the boiler room of the basement. An old 1,000-gallon fuel oil AST was emptied, cleaned, and properly abandoned in October 2005. Current Zoning/Use(s): The site is located in a R7A residential zone with a C2-4 commercial overlay. This zoning permits both residential and commercial uses. The Site is currently being used for commercial purpose. Historic Uses(s): The building was constructed between 1888 and 1906 and housed a dry cleaner and shoe repair facility for the last twenty years. Previous uses included a dry goods store, book store, closet/wardrobe business and a woodworker. In 2005, a soil and groundwater investigation focused on an historic leak of cooling water from the first floor dry cleaning machine into the basement boiler room. It was concluded that subsurface soil and groundwater beneath the boiler room were impacted by volatile organic compounds (VOCs). Contaminated soil was excavated to a depth of 5 feet below the basement floor, followed by confirmation sampling. Soil results were below the soil cleanup levels used at that time (TAGM 4046). Site Geology and Hydrogeology: The topographic elevation of the site vicinity is approximately 70 feet above mean sea level. Soils underlying the site are classified as Urban Land and consist of brown silty fine sand and brown to medium sand with some cobbles and trace fine to medium and coarse gravel. The depth to groundwater beneath the site is approximately 52 feet below the basement level (basement level is approximately 10 feet below ground surface relative to Flatbush Avenue). Groundwater flow direction is generally to the northwest. No public water or other supply wells were identified within one-half mile of the site. The nearest body of water is the Gownaus Canal located approximately 0.67 miles west-northwest of the site.

Env Problem: Nature and Extent of Contamination: Soil and groundwater were analyzed for volatile organic compounds (VOCs), semi-volatile organic compounds (SVOCs), metals, polychlorinated biphenyls (PCBs), and pesticides. Soil vapor was analyzed for VOCs. Based on investigations conducted to date, the primary contaminant of concern is the VOC tetrachloroethene (PCE). Prior to Completion of Remediation - Soil - In 2013, soil sampling was conducted near the former dry cleaning machine and the sewer connection. Soil samples were collected from below the basement slab at depths of 5 to 10 feet, with the deeper borings concentrated in areas of potential contamination. All results for volatile organic compounds (VOCs), semi-volatile organic compounds (SVOCs), metals, pesticides and polychlorinated biphenyls (PCBs) are currently below the Part 375 restricted residential use SCOs. Groundwater - In 2014, groundwater samples were collected from new monitoring wells to further evaluate on-site groundwater conditions. PCE exceeded the NYS groundwater standard at each of the wells, ranging from 6.4 ppb to 25 ppb. The maximum PCE detection was from a location in the basement directly below the former dry cleaning machine. No SVOCs, PCBs, pesticides or site-related metals exceeded the NYS groundwater standards and guidance values. Soil Vapor and Indoor Air - In 2007, soil vapor samples that were collected from beneath the basement floor ranged from non-detect to 607,000 ug/m3. In 2011, an on-site and off-site soil vapor intrusion investigation included sub-slab vapor, indoor air and ambient air sampling. On-site, PCE concentrations in indoor air ranged from 1.7 g/m3 to 24.4 g/m3; and in the sub-slab samples, concentrations ranged from 4,010 g/m3 to 20,800 g/m3. At off-site locations, PCE in

CINDERELLA CLEANERS (Continued) **1000188071**

sub-slab samples ranged from 185 ug/m3 to 20,400 ug/m3; the maximum indoor air concentration for PCE was 30.3 ug/m3. According to the NYSDOH Matrix 2 for PCE, mitigation to minimize vapor intrusion and subsequent human exposures was recommended. In 2014, an off-site vapor investigation was conducted to further delineate any VOC impacts. At the adjacent court yard, the maximum concentration of PCE in soil vapor was 13 g/m3. Indoor air and sub-slab soil sampling was performed in the basements of two off-site locations southeast and northwest of the site at 254 Flatbush Avenue and 76 St. Marks Avenue. An ambient air sample was also collected from a location outside of 254 Flatbush Avenue. At 254 Flatbush Avenue, PCE in the sub-slab ranged from 3.2 ug/m3 to 440 ug/m3; and indoor air ranged from 3.6 ug/m3 to 5.7 ug/m3. At 76 St. Marks Avenue, PCE in the sub-slab ranged from ND to 8.4 ug/m3; and indoor air was 1.1 ug/m3. PCE at the ambient air location was 3.9 ug/m3. Further delineation of off-site vapor and groundwater impacts will be completed under the State Superfund Program. Post-Remediation - The source of PCE contamination has been excavated from soils and PCE in soil (1.3 ppm) does not exceed the soil cleanup objective (SCO) for groundwater protection. In addition, the depth to groundwater at the site is approximately 50 feet below grade and groundwater in the vicinity is not used for public water. Soil vapor containing PCE was present on-site and extended off-site. In 2015, a sub-slab depressurization system (SSDS) was installed to mitigate soil vapor intrusion at the site building and adjoining buildings. System monitoring was conducted on a monthly basis since startup and is currently conducted on a quarterly basis. Recent performance monitoring data collected to date demonstrates that the SSDS is no longer necessary and has been temporarily shut down pending additional soil vapor intrusion sampling results.

Health Problem:	Remedial actions are complete and measures are in place to control the potential for coming in contact with residual contamination remaining at the site.
Dump:	False
Structure:	False
Lagoon:	False
Landfill:	False
Pond:	False
Disp Start:	Not reported
Disp Term:	Not reported
Lat/Long:	Not reported
Dell:	Not reported
Record Add:	2012-06-19 10:48:00
Record Upd:	2017-11-02 11:14:00
Updated By:	MJKOMORO
Own Op:	6
Sub Type:	P03
Owner Name:	Michael Pintchik
Owner Company:	Cinderella 248 LLC
Owner Address:	254 Flatbush Avenue
Owner Addr2:	Not reported
Owner City,St,Zip:	Brooklyn, NY 11217
Owner Country:	United States of America
Own Op:	Document Repository
Sub Type:	C01
Owner Name:	Not reported
Owner Company:	Brooklyn Public Library, Pacific Branch
Owner Address:	25 Fourth Avenue at Pacific Street

CINDERELLA CLEANERS (Continued) **1000188071**

Owner Addr2:	Not reported
Owner City,St,Zip:	Brooklyn, NY 11217
Owner Country:	United States of America
Own Op:	1
Sub Type:	NNN
Owner Name:	Michael Pintchik
Owner Company:	Cinderella 248 LLC
Owner Address:	254 Flatbush Avenue
Owner Addr2:	Not reported
Owner City,St,Zip:	Brooklyn, NY 11217
Owner Country:	United States of America
Own Op:	Document Repository
Sub Type:	C01
Owner Name:	Not reported
Owner Company:	Brooklyn Community Board #6
Owner Address:	250 Baltic Street
Owner Addr2:	Not reported
Owner City,St,Zip:	Brooklyn, NY 11201
Owner Country:	United States of America
HW Code:	C224160
Waste Type:	TETRACHLOROETHYLENE (PCE)
Waste Quantity:	UNKNOWN
Waste Code:	Not reported
HW Code:	C224160
Waste Type:	TETRACHLOROETHYLENE (PCE)
Waste Quantity:	UNKNOWN
Waste Code:	Not reported
HW Code:	C224160
Waste Type:	tetrachloroethene (PCE)
Waste Quantity:	UNKNOWN
Waste Code:	Not reported
HW Code:	C224160
Waste Type:	tetrachloroethene (PCE)
Waste Quantity:	UNKNOWN
Waste Code:	Not reported
Crossref ID:	C224160
Cross Ref Type Code:	22
Cross Ref Type:	BCP Site ID
Record Added Date:	2017-06-21 14:35:00
Record Updated:	2017-06-21 14:35:00
Updated By:	AABARRAZ
Crossref ID:	C224160-09-12
Cross Ref Type Code:	23
Cross Ref Type:	Agreement/Consent Order Number
Record Added Date:	2017-06-21 14:34:00
Record Updated:	2017-06-21 14:34:00
Updated By:	AABARRAZ
Crossref ID:	04/10/2013
Cross Ref Type Code:	26
Cross Ref Type:	Agreement/Consent Order Date
Record Added Date:	2017-06-21 14:34:00
Record Updated:	2017-06-21 14:34:00
Updated By:	AABARRAZ
Crossref ID:	2017000262435
Cross Ref Type Code:	25
Cross Ref Type:	County Recording Identifier
Record Added Date:	2017-08-09 13:47:00

CINDERELLA CLEANERS (Continued) **1000188071**

Record Updated: 2017-08-09 13:47:00
Updated By: MJKOMORO
Crossref ID: 2017071401089001
Cross Ref Type Code: 31
Cross Ref Type: Environmental Easement No.
Record Added Date: 2017-09-05 09:49:00
Record Updated: 2017-09-05 09:49:00
Updated By: MJKOMORO

INST CONTROL:
Name: CINDERELLA 248 LLC
Address: 248 FLATBUSH AVENUE
City,State,Zip: BROOKLYN, NY 11217
Site Code: 465470
Control Name: Site Management Plan
HW Code: C224160
Control Code: 32
Control Type: INST
Dt record added: 06/23/2017
Dt rec updated: 09/01/2022
Updated By: DGMCNALL
Site Code: 465470
Site Description: Site Location: The site is located at 248 Flatbush Avenue in Brooklyn, Kings County, and is Block 936 and Lot 12. The site is an approximately 0.05 acre. It is bounded to the east by Flatbush Avenue, to the south by a commercial building, to the west by a small courtyard and residences, and to the north by a liquor store and restaurant. Site Features: The site is a one-story building with a basement that encompasses the entire property. It is approximately 2,300 square feet in area and a fitness center is located in the basement floor. There is no parking associated with the site. The topography of the site is generally flat and the surrounding area slopes gradually to the northwest. The building is serviced by municipal water and sewer. The sewer connection is present in the southeast corner of the basement. The building was formerly heated via fuel oil-fired heating equipment located in the boiler room of the basement. An old 1,000-gallon fuel oil AST was emptied, cleaned, and properly abandoned in October 2005. Current Zoning/Use(s): The site is located in a R7A residential zone with a C2-4 commercial overlay. This zoning permits both residential and commercial uses. The Site is currently being used for commercial purpose. Historic Uses(s): The building was constructed between 1888 and 1906 and housed a dry cleaner and shoe repair facility for the last twenty years. Previous uses included a dry goods store, book store, closet/wardrobe business and a woodworker. In 2005, a soil and groundwater investigation focused on an historic leak of cooling water from the first floor dry cleaning machine into the basement boiler room. It was concluded that subsurface soil and groundwater beneath the boiler room were impacted by volatile organic compounds (VOCs). Contaminated soil was excavated to a depth of 5 feet below the basement floor, followed by confirmation sampling. Soil results were below the soil cleanup levels used at that time (TAGM 4046). Site Geology and Hydrogeology: The topographic elevation of the site vicinity is approximately 70 feet above mean sea level. Soils underlying the site are classified as Urban Land and consist of brown silty fine sand and brown to medium sand with some cobbles and trace fine to medium and coarse gravel. The depth to groundwater beneath

CINDERELLA CLEANERS (Continued) **1000188071**

the site is approximately 52 feet below the basement level (basement level is approximately 10 feet below ground surface relative to Flatbush Avenue). Groundwater flow direction is generally to the northwest. No public water or other supply wells were identified within one-half mile of the site. The nearest body of water is the Gownaus Canal located approximately 0.67 miles west-northwest of the site.

Env Problem: Nature and Extent of Contamination: Soil and groundwater were analyzed for volatile organic compounds (VOCs), semi-volatile organic compounds (SVOCs), metals, polychlorinated biphenyls (PCBs), and pesticides. Soil vapor was analyzed for VOCs. Based on investigations conducted to date, the primary contaminant of concern is the VOC tetrachloroethene (PCE). Prior to Completion of Remediation - Soil - In 2013, soil sampling was conducted near the former dry cleaning machine and the sewer connection. Soil samples were collected from below the basement slab at depths of 5 to 10 feet, with the deeper borings concentrated in areas of potential contamination. All results for volatile organic compounds (VOCs), semi-volatile organic compounds (SVOCs), metals, pesticides and polychlorinated biphenyls (PCBs) are currently below the Part 375 restricted residential use SCOs. Groundwater - In 2014, groundwater samples were collected from new monitoring wells to further evaluate on-site groundwater conditions. PCE exceeded the NYS groundwater standard at each of the wells, ranging from 6.4 ppb to 25 ppb. The maximum PCE detection was from a location in the basement directly below the former dry cleaning machine. No SVOCs, PCBs, pesticides or site-related metals exceeded the NYS groundwater standards and guidance values. Soil Vapor and Indoor Air - In 2007, soil vapor samples that were collected from beneath the basement floor ranged from non-detect to 607,000 ug/m3. In 2011, an on-site and off-site soil vapor intrusion investigation included sub-slab vapor, indoor air and ambient air sampling. On-site, PCE concentrations in indoor air ranged from 1.7 g/m3 to 24.4 g/m3; and in the sub-slab samples, concentrations ranged from 4,010 g/m3 to 20,800 g/m3. At off-site locations, PCE in sub-slab samples ranged from 185 ug/m3 to 20,400 ug/m3; the maximum indoor air concentration for PCE was 30.3 ug/m3. According to the NYSDOH Matrix 2 for PCE, mitigation to minimize vapor intrusion and subsequent human exposures was recommended. In 2014, an off-site vapor investigation was conducted to further delineate any VOC impacts. At the adjacent court yard, the maximum concentration of PCE in soil vapor was 13 g/m3. Indoor air and sub-slab soil sampling was performed in the basements of two off-site locations southeast and northwest of the site at 254 Flatbush Avenue and 76 St. Marks Avenue. An ambient air sample was also collected from a location outside of 254 Flatbush Avenue. At 254 Flatbush Avenue, PCE in the sub-slab ranged from 3.2 ug/m3 to 440 ug/m3; and indoor air ranged from 3.6 ug/m3 to 5.7 ug/m3. At 76 St. Marks Avenue, PCE in the sub-slab ranged from ND to 8.4 ug/m3; and indoor air was 1.1 ug/m3. PCE at the ambient air location was 3.9 ug/m3. Further delineation of off-site vapor and groundwater impacts will be completed under the State Superfund Program. Post-Remediation - The source of PCE contamination has been excavated from soils and PCE in soil (1.3 ppm) does not exceed the soil cleanup objective (SCO) for groundwater protection. In addition, the depth to groundwater at the site is approximately 50 feet below grade and groundwater in the vicinity is not used for public water. Soil vapor containing PCE was present on-site and extended off-site. In 2015, a sub-slab depressurization system (SSDS)

CINDERELLA CLEANERS (Continued) **1000188071**

	was installed to mitigate soil vapor intrusion at the site building and adjoining buildings. System monitoring was conducted on a monthly basis since startup and is currently conducted on a quarterly basis. Recent performance monitoring data collected to date demonstrates that the SSDS is no longer necessary and has been temporarily shut down pending additional soil vapor intrusion sampling results.
Health Problem:	Remedial actions are complete and measures are in place to control the potential for coming in contact with residual contamination remaining at the site.
Dump:	False
Structure:	False
Lagoon:	False
Landfill:	False
Pond:	False
Disp Start:	Not reported
Disp Term:	Not reported
Lat/Long:	Not reported
Dell:	Not reported
Record Add:	2012-06-19 10:48:00
Record Upd:	2017-11-02 11:14:00
Updated By:	MJKOMORO
Own Op:	6
Sub Type:	P03
Owner Name:	Michael Pintchik
Owner Company:	Cinderella 248 LLC
Owner Address:	254 Flatbush Avenue
Owner Addr2:	Not reported
Owner City,St,Zip:	Brooklyn, NY 11217
Owner Country:	United States of America
Own Op:	Document Repository
Sub Type:	C01
Owner Name:	Not reported
Owner Company:	Brooklyn Public Library, Pacific Branch
Owner Address:	25 Fourth Avenue at Pacific Street
Owner Addr2:	Not reported
Owner City,St,Zip:	Brooklyn, NY 11217
Owner Country:	United States of America
Own Op:	1
Sub Type:	NNN
Owner Name:	Michael Pintchik
Owner Company:	Cinderella 248 LLC
Owner Address:	254 Flatbush Avenue
Owner Addr2:	Not reported
Owner City,St,Zip:	Brooklyn, NY 11217
Owner Country:	United States of America
Own Op:	Document Repository
Sub Type:	C01
Owner Name:	Not reported
Owner Company:	Brooklyn Community Board #6
Owner Address:	250 Baltic Street
Owner Addr2:	Not reported
Owner City,St,Zip:	Brooklyn, NY 11201
Owner Country:	United States of America
HW Code:	C224160
Waste Type:	TETRACHLOROETHYLENE (PCE)
Waste Quantity:	UNKNOWN
Waste Code:	Not reported

CINDERELLA CLEANERS (Continued) **1000188071**

HW Code: C224160
Waste Type: TETRACHLOROETHYLENE (PCE)
Waste Quantity: UNKNOWN
Waste Code: Not reported
HW Code: C224160
Waste Type: tetrachloroethene (PCE)
Waste Quantity: UNKNOWN
Waste Code: Not reported
HW Code: C224160
Waste Type: tetrachloroethene (PCE)
Waste Quantity: UNKNOWN
Waste Code: Not reported
Crossref ID: C224160
Cross Ref Type Code: 22
Cross Ref Type: BCP Site ID
Record Added Date: 2017-06-21 14:35:00
Record Updated: 2017-06-21 14:35:00
Updated By: AABARRAZ
Crossref ID: C224160-09-12
Cross Ref Type Code: 23
Cross Ref Type: Agreement/Consent Order Number
Record Added Date: 2017-06-21 14:34:00
Record Updated: 2017-06-21 14:34:00
Updated By: AABARRAZ
Crossref ID: 04/10/2013
Cross Ref Type Code: 26
Cross Ref Type: Agreement/Consent Order Date
Record Added Date: 2017-06-21 14:34:00
Record Updated: 2017-06-21 14:34:00
Updated By: AABARRAZ
Crossref ID: 2017000262435
Cross Ref Type Code: 25
Cross Ref Type: County Recording Identifier
Record Added Date: 2017-08-09 13:47:00
Record Updated: 2017-08-09 13:47:00
Updated By: MJKOMORO
Crossref ID: 2017071401089001
Cross Ref Type Code: 31
Cross Ref Type: Environmental Easement No.
Record Added Date: 2017-09-05 09:49:00
Record Updated: 2017-09-05 09:49:00
Updated By: MJKOMORO

Name: CINDERELLA 248 LLC
Address: 248 FLATBUSH AVENUE
City,State,Zip: BROOKLYN, NY 11217
Site Code: 465470
Control Name: Environmental Easement
HW Code: C224160
Control Code: J
Control Type: INST
Dt record added: 06/23/2017
Dt rec updated: 09/01/2022
Updated By: DGMCNALL
Site Code: 465470
Site Description: Site Location: The site is located at 248 Flatbush Avenue in Brooklyn, Kings County, and is Block 936 and Lot 12. The site is an

CINDERELLA CLEANERS (Continued) **1000188071**

approximately 0.05 acre. It is bounded to the east by Flatbush Avenue, to the south by a commercial building, to the west by a small courtyard and residences, and to the north by a liquor store and restaurant. Site Features: The site is a one-story building with a basement that encompasses the entire property. It is approximately 2,300 square feet in area and a fitness center is located in the basement floor. There is no parking associated with the site. The topography of the site is generally flat and the surrounding area slopes gradually to the northwest. The building is serviced by municipal water and sewer. The sewer connection is present in the southeast corner of the basement. The building was formerly heated via fuel oil-fired heating equipment located in the boiler room of the basement. An old 1,000-gallon fuel oil AST was emptied, cleaned, and properly abandoned in October 2005. Current Zoning/Use(s): The site is located in a R7A residential zone with a C2-4 commercial overlay. This zoning permits both residential and commercial uses. The Site is currently being used for commercial purpose. Historic Uses(s): The building was constructed between 1888 and 1906 and housed a dry cleaner and shoe repair facility for the last twenty years. Previous uses included a dry goods store, book store, closet/wardrobe business and a woodworker. In 2005, a soil and groundwater investigation focused on an historic leak of cooling water from the first floor dry cleaning machine into the basement boiler room. It was concluded that subsurface soil and groundwater beneath the boiler room were impacted by volatile organic compounds (VOCs). Contaminated soil was excavated to a depth of 5 feet below the basement floor, followed by confirmation sampling. Soil results were below the soil cleanup levels used at that time (TAGM 4046). Site Geology and Hydrogeology: The topographic elevation of the site vicinity is approximately 70 feet above mean sea level. Soils underlying the site are classified as Urban Land and consist of brown silty fine sand and brown to medium sand with some cobbles and trace fine to medium and coarse gravel. The depth to groundwater beneath the site is approximately 52 feet below the basement level (basement level is approximately 10 feet below ground surface relative to Flatbush Avenue). Groundwater flow direction is generally to the northwest. No public water or other supply wells were identified within one-half mile of the site. The nearest body of water is the Gownaus Canal located approximately 0.67 miles west-northwest of the site.

Env Problem: Nature and Extent of Contamination: Soil and groundwater were analyzed for volatile organic compounds (VOCs), semi-volatile organic compounds (SVOCs), metals, polychlorinated biphenyls (PCBs), and pesticides. Soil vapor was analyzed for VOCs. Based on investigations conducted to date, the primary contaminant of concern is the VOC tetrachloroethene (PCE). Prior to Completion of Remediation - Soil - In 2013, soil sampling was conducted near the former dry cleaning machine and the sewer connection. Soil samples were collected from below the basement slab at depths of 5 to 10 feet, with the deeper borings concentrated in areas of potential contamination. All results for volatile organic compounds (VOCs), semi-volatile organic compounds (SVOCs), metals, pesticides and polychlorinated biphenyls (PCBs) are currently below the Part 375 restricted residential use SCOs. Groundwater - In 2014, groundwater samples were collected from new monitoring wells to further evaluate on-site groundwater conditions. PCE exceeded the NYS groundwater standard at each of the wells, ranging from 6.4 ppb to 25 ppb. The maximum PCE detection was

CINDERELLA CLEANERS (Continued) **1000188071**

from a location in the basement directly below the former dry cleaning machine. No SVOCs, PCBs, pesticides or site-related metals exceeded the NYS groundwater standards and guidance values. Soil Vapor and Indoor Air - In 2007, soil vapor samples that were collected from beneath the basement floor ranged from non-detect to 607,000 ug/m3. In 2011, an on-site and off-site soil vapor intrusion investigation included sub-slab vapor, indoor air and ambient air sampling. On-site, PCE concentrations in indoor air ranged from 1.7 g/m3 to 24.4 g/m3; and in the sub-slab samples, concentrations ranged from 4,010 g/m3 to 20,800 g/m3. At off-site locations, PCE in sub-slab samples ranged from 185 ug/m3 to 20,400 ug/m3; the maximum indoor air concentration for PCE was 30.3 ug/m3. According to the NYSDOH Matrix 2 for PCE, mitigation to minimize vapor intrusion and subsequent human exposures was recommended. In 2014, an off-site vapor investigation was conducted to further delineate any VOC impacts. At the adjacent court yard, the maximum concentration of PCE in soil vapor was 13 g/m3. Indoor air and sub-slab soil sampling was performed in the basements of two off-site locations southeast and northwest of the site at 254 Flatbush Avenue and 76 St. Marks Avenue. An ambient air sample was also collected from a location outside of 254 Flatbush Avenue. At 254 Flatbush Avenue, PCE in the sub-slab ranged from 3.2 ug/m3 to 440 ug/m3; and indoor air ranged from 3.6 ug/m3 to 5.7 ug/m3. At 76 St. Marks Avenue, PCE in the sub-slab ranged from ND to 8.4 ug/m3; and indoor air was 1.1 ug/m3. PCE at the ambient air location was 3.9 ug/m3. Further delineation of off-site vapor and groundwater impacts will be completed under the State Superfund Program. Post-Remediation - The source of PCE contamination has been excavated from soils and PCE in soil (1.3 ppm) does not exceed the soil cleanup objective (SCO) for groundwater protection. In addition, the depth to groundwater at the site is approximately 50 feet below grade and groundwater in the vicinity is not used for public water. Soil vapor containing PCE was present on-site and extended off-site. In 2015, a sub-slab depressurization system (SSDS) was installed to mitigate soil vapor intrusion at the site building and adjoining buildings. System monitoring was conducted on a monthly basis since startup and is currently conducted on a quarterly basis. Recent performance monitoring data collected to date demonstrates that the SSDS is no longer necessary and has been temporarily shut down pending additional soil vapor intrusion sampling results.

Health Problem: Remedial actions are complete and measures are in place to control the potential for coming in contact with residual contamination remaining at the site.
Dump: False
Structure: False
Lagoon: False
Landfill: False
Pond: False
Disp Start: Not reported
Disp Term: Not reported
Lat/Long: Not reported
Dell: Not reported
Record Add: 2012-06-19 10:48:00
Record Upd: 2017-11-02 11:14:00
Updated By: MJKOMORO
Own Op: 6
Sub Type: P03
Owner Name: Michael Pintchik

CINDERELLA CLEANERS (Continued) **1000188071**

Owner Company: Cinderella 248 LLC
Owner Address: 254 Flatbush Avenue
Owner Addr2: Not reported
Owner City,St,Zip: Brooklyn, NY 11217
Owner Country: United States of America
Own Op: Document Repository
Sub Type: C01
Owner Name: Not reported
Owner Company: Brooklyn Public Library, Pacific Branch
Owner Address: 25 Fourth Avenue at Pacific Street
Owner Addr2: Not reported
Owner City,St,Zip: Brooklyn, NY 11217
Owner Country: United States of America
Own Op: 1
Sub Type: NNN
Owner Name: Michael Pintchik
Owner Company: Cinderella 248 LLC
Owner Address: 254 Flatbush Avenue
Owner Addr2: Not reported
Owner City,St,Zip: Brooklyn, NY 11217
Owner Country: United States of America
Own Op: Document Repository
Sub Type: C01
Owner Name: Not reported
Owner Company: Brooklyn Community Board #6
Owner Address: 250 Baltic Street
Owner Addr2: Not reported
Owner City,St,Zip: Brooklyn, NY 11201
Owner Country: United States of America
HW Code: C224160
Waste Type: TETRACHLOROETHYLENE (PCE)
Waste Quantity: UNKNOWN
Waste Code: Not reported
HW Code: C224160
Waste Type: TETRACHLOROETHYLENE (PCE)
Waste Quantity: UNKNOWN
Waste Code: Not reported
HW Code: C224160
Waste Type: tetrachloroethene (PCE)
Waste Quantity: UNKNOWN
Waste Code: Not reported
HW Code: C224160
Waste Type: tetrachloroethene (PCE)
Waste Quantity: UNKNOWN
Waste Code: Not reported
Crossref ID: C224160
Cross Ref Type Code: 22
Cross Ref Type: BCP Site ID
Record Added Date: 2017-06-21 14:35:00
Record Updated: 2017-06-21 14:35:00
Updated By: AABARRAZ
Crossref ID: C224160-09-12
Cross Ref Type Code: 23
Cross Ref Type: Agreement/Consent Order Number
Record Added Date: 2017-06-21 14:34:00
Record Updated: 2017-06-21 14:34:00
Updated By: AABARRAZ

CINDERELLA CLEANERS (Continued) **1000188071**

Crossref ID: 04/10/2013
Cross Ref Type Code: 26
Cross Ref Type: Agreement/Consent Order Date
Record Added Date: 2017-06-21 14:34:00
Record Updated: 2017-06-21 14:34:00
Updated By: AABARRAZ
Crossref ID: 2017000262435
Cross Ref Type Code: 25
Cross Ref Type: County Recording Identifier
Record Added Date: 2017-08-09 13:47:00
Record Updated: 2017-08-09 13:47:00
Updated By: MJKOMORO
Crossref ID: 2017071401089001
Cross Ref Type Code: 31
Cross Ref Type: Environmental Easement No.
Record Added Date: 2017-09-05 09:49:00
Record Updated: 2017-09-05 09:49:00
Updated By: MJKOMORO

Name: CINDERELLA 248 LLC
Address: 248 FLATBUSH AVENUE
City,State,Zip: BROOKLYN, NY 11217
Site Code: 465470
Control Name: Landuse Restriction
HW Code: C224160
Control Code: 25
Control Type: INST
Dt record added: 06/23/2017
Dt rec updated: 09/01/2022
Updated By: DGMCNALL
Site Code: 465470
Site Description: Site Location: The site is located at 248 Flatbush Avenue in Brooklyn, Kings County, and is Block 936 and Lot 12. The site is an approximately 0.05 acre. It is bounded to the east by Flatbush Avenue, to the south by a commercial building, to the west by a small courtyard and residences, and to the north by a liquor store and restaurant. Site Features: The site is a one-story building with a basement that encompasses the entire property. It is approximately 2,300 square feet in area and a fitness center is located in the basement floor. There is no parking associated with the site. The topography of the site is generally flat and the surrounding area slopes gradually to the northwest. The building is serviced by municipal water and sewer. The sewer connection is present in the southeast corner of the basement. The building was formerly heated via fuel oil-fired heating equipment located in the boiler room of the basement. An old 1,000-gallon fuel oil AST was emptied, cleaned, and properly abandoned in October 2005. Current Zoning/Use(s): The site is located in a R7A residential zone with a C2-4 commercial overlay. This zoning permits both residential and commercial uses. The Site is currently being used for commercial purpose. Historic Uses(s): The building was constructed between 1888 and 1906 and housed a dry cleaner and shoe repair facility for the last twenty years. Previous uses included a dry goods store, book store, closet/wardrobe business and a woodworker. In 2005, a soil and groundwater investigation focused on an historic leak of cooling water from the first floor dry cleaning machine into the basement boiler room. It was concluded that subsurface soil and groundwater

CINDERELLA CLEANERS (Continued) **1000188071**

beneath the boiler room were impacted by volatile organic compounds (VOCs). Contaminated soil was excavated to a depth of 5 feet below the basement floor, followed by confirmation sampling. Soil results were below the soil cleanup levels used at that time (TAGM 4046). Site Geology and Hydrogeology: The topographic elevation of the site vicinity is approximately 70 feet above mean sea level. Soils underlying the site are classified as Urban Land and consist of brown silty fine sand and brown to medium sand with some cobbles and trace fine to medium and coarse gravel. The depth to groundwater beneath the site is approximately 52 feet below the basement level (basement level is approximately 10 feet below ground surface relative to Flatbush Avenue). Groundwater flow direction is generally to the northwest. No public water or other supply wells were identified within one-half mile of the site. The nearest body of water is the Gownaus Canal located approximately 0.67 miles west-northwest of the site.

Env Problem: Nature and Extent of Contamination: Soil and groundwater were analyzed for volatile organic compounds (VOCs), semi-volatile organic compounds (SVOCs), metals, polychlorinated biphenyls (PCBs), and pesticides. Soil vapor was analyzed for VOCs. Based on investigations conducted to date, the primary contaminant of concern is the VOC tetrachloroethene (PCE). Prior to Completion of Remediation - Soil - In 2013, soil sampling was conducted near the former dry cleaning machine and the sewer connection. Soil samples were collected from below the basement slab at depths of 5 to 10 feet, with the deeper borings concentrated in areas of potential contamination. All results for volatile organic compounds (VOCs), semi-volatile organic compounds (SVOCs), metals, pesticides and polychlorinated biphenyls (PCBs) are currently below the Part 375 restricted residential use SCOs. Groundwater - In 2014, groundwater samples were collected from new monitoring wells to further evaluate on-site groundwater conditions. PCE exceeded the NYS groundwater standard at each of the wells, ranging from 6.4 ppb to 25 ppb. The maximum PCE detection was from a location in the basement directly below the former dry cleaning machine. No SVOCs, PCBs, pesticides or site-related metals exceeded the NYS groundwater standards and guidance values. Soil Vapor and Indoor Air - In 2007, soil vapor samples that were collected from beneath the basement floor ranged from non-detect to 607,000 ug/m3. In 2011, an on-site and off-site soil vapor intrusion investigation included sub-slab vapor, indoor air and ambient air sampling. On-site, PCE concentrations in indoor air ranged from 1.7 g/m3 to 24.4 g/m3; and in the sub-slab samples, concentrations ranged from 4,010 g/m3 to 20,800 g/m3. At off-site locations, PCE in sub-slab samples ranged from 185 ug/m3 to 20,400 ug/m3; the maximum indoor air concentration for PCE was 30.3 ug/m3. According to the NYSDOH Matrix 2 for PCE, mitigation to minimize vapor intrusion and subsequent human exposures was recommended. In 2014, an off-site vapor investigation was conducted to further delineate any VOC impacts. At the adjacent court yard, the maximum concentration of PCE in soil vapor was 13 g/m3. Indoor air and sub-slab soil sampling was performed in the basements of two off-site locations southeast and northwest of the site at 254 Flatbush Avenue and 76 St. Marks Avenue. An ambient air sample was also collected from a location outside of 254 Flatbush Avenue. At 254 Flatbush Avenue, PCE in the sub-slab ranged from 3.2 ug/m3 to 440 ug/m3; and indoor air ranged from 3.6 ug/m3 to 5.7 ug/m3. At 76 St. Marks Avenue, PCE in the sub-slab ranged from ND to 8.4 ug/m3; and indoor air was 1.1 ug/m3. PCE at the

CINDERELLA CLEANERS (Continued) **1000188071**

ambient air location was 3.9 ug/m3. Further delineation of off-site vapor and groundwater impacts will be completed under the State Superfund Program. Post-Remediation - The source of PCE contamination has been excavated from soils and PCE in soil (1.3 ppm) does not exceed the soil cleanup objective (SCO) for groundwater protection. In addition, the depth to groundwater at the site is approximately 50 feet below grade and groundwater in the vicinity is not used for public water. Soil vapor containing PCE was present on-site and extended off-site. In 2015, a sub-slab depressurization system (SSDS) was installed to mitigate soil vapor intrusion at the site building and adjoining buildings. System monitoring was conducted on a monthly basis since startup and is currently conducted on a quarterly basis. Recent performance monitoring data collected to date demonstrates that the SSDS is no longer necessary and has been temporarily shut down pending additional soil vapor intrusion sampling results.

Health Problem: Remedial actions are complete and measures are in place to control the potential for coming in contact with residual contamination remaining at the site.
Dump: False
Structure: False
Lagoon: False
Landfill: False
Pond: False
Disp Start: Not reported
Disp Term: Not reported
Lat/Long: Not reported
Dell: Not reported
Record Add: 2012-06-19 10:48:00
Record Upd: 2017-11-02 11:14:00
Updated By: MJKOMORO
Own Op: 6
Sub Type: P03
Owner Name: Michael Pintchik
Owner Company: Cinderella 248 LLC
Owner Address: 254 Flatbush Avenue
Owner Addr2: Not reported
Owner City,St,Zip: Brooklyn, NY 11217
Owner Country: United States of America
Own Op: Document Repository
Sub Type: C01
Owner Name: Not reported
Owner Company: Brooklyn Public Library, Pacific Branch
Owner Address: 25 Fourth Avenue at Pacific Street
Owner Addr2: Not reported
Owner City,St,Zip: Brooklyn, NY 11217
Owner Country: United States of America
Own Op: 1
Sub Type: NNN
Owner Name: Michael Pintchik
Owner Company: Cinderella 248 LLC
Owner Address: 254 Flatbush Avenue
Owner Addr2: Not reported
Owner City,St,Zip: Brooklyn, NY 11217
Owner Country: United States of America
Own Op: Document Repository
Sub Type: C01
Owner Name: Not reported

CINDERELLA CLEANERS (Continued) **1000188071**

Owner Company: Brooklyn Community Board #6
Owner Address: 250 Baltic Street
Owner Addr2: Not reported
Owner City,St,Zip: Brooklyn, NY 11201
Owner Country: United States of America
HW Code: C224160
Waste Type: TETRACHLOROETHYLENE (PCE)
Waste Quantity: UNKNOWN
Waste Code: Not reported
HW Code: C224160
Waste Type: TETRACHLOROETHYLENE (PCE)
Waste Quantity: UNKNOWN
Waste Code: Not reported
HW Code: C224160
Waste Type: tetrachloroethene (PCE)
Waste Quantity: UNKNOWN
Waste Code: Not reported
HW Code: C224160
Waste Type: tetrachloroethene (PCE)
Waste Quantity: UNKNOWN
Waste Code: Not reported
Crossref ID: C224160
Cross Ref Type Code: 22
Cross Ref Type: BCP Site ID
Record Added Date: 2017-06-21 14:35:00
Record Updated: 2017-06-21 14:35:00
Updated By: AABARRAZ
Crossref ID: C224160-09-12
Cross Ref Type Code: 23
Cross Ref Type: Agreement/Consent Order Number
Record Added Date: 2017-06-21 14:34:00
Record Updated: 2017-06-21 14:34:00
Updated By: AABARRAZ
Crossref ID: 04/10/2013
Cross Ref Type Code: 26
Cross Ref Type: Agreement/Consent Order Date
Record Added Date: 2017-06-21 14:34:00
Record Updated: 2017-06-21 14:34:00
Updated By: AABARRAZ
Crossref ID: 2017000262435
Cross Ref Type Code: 25
Cross Ref Type: County Recording Identifier
Record Added Date: 2017-08-09 13:47:00
Record Updated: 2017-08-09 13:47:00
Updated By: MJKOMORO
Crossref ID: 2017071401089001
Cross Ref Type Code: 31
Cross Ref Type: Environmental Easement No.
Record Added Date: 2017-09-05 09:49:00
Record Updated: 2017-09-05 09:49:00
Updated By: MJKOMORO

Name: CINDERELLA 248 LLC
Address: 248 FLATBUSH AVENUE
City,State,Zip: BROOKLYN, NY 11217
Site Code: 465470
Control Name: Ground Water Use Restriction

CINDERELLA CLEANERS (Continued) **1000188071**

HW Code: C224160
Control Code: 08
Control Type: INST
Dt record added: 06/23/2017
Dt rec updated: 09/01/2022
Updated By: DGMCNALL
Site Code: 465470
Site Description: Site Location: The site is located at 248 Flatbush Avenue in Brooklyn, Kings County, and is Block 936 and Lot 12. The site is an approximately 0.05 acre. It is bounded to the east by Flatbush Avenue, to the south by a commercial building, to the west by a small courtyard and residences, and to the north by a liquor store and restaurant. Site Features: The site is a one-story building with a basement that encompasses the entire property. It is approximately 2,300 square feet in area and a fitness center is located in the basement floor. There is no parking associated with the site. The topography of the site is generally flat and the surrounding area slopes gradually to the northwest. The building is serviced by municipal water and sewer. The sewer connection is present in the southeast corner of the basement. The building was formerly heated via fuel oil-fired heating equipment located in the boiler room of the basement. An old 1,000-gallon fuel oil AST was emptied, cleaned, and properly abandoned in October 2005. Current Zoning/Use(s): The site is located in a R7A residential zone with a C2-4 commercial overlay. This zoning permits both residential and commercial uses. The Site is currently being used for commercial purpose. Historic Uses(s): The building was constructed between 1888 and 1906 and housed a dry cleaner and shoe repair facility for the last twenty years. Previous uses included a dry goods store, book store, closet/wardrobe business and a woodworker. In 2005, a soil and groundwater investigation focused on an historic leak of cooling water from the first floor dry cleaning machine into the basement boiler room. It was concluded that subsurface soil and groundwater beneath the boiler room were impacted by volatile organic compounds (VOCs). Contaminated soil was excavated to a depth of 5 feet below the basement floor, followed by confirmation sampling. Soil results were below the soil cleanup levels used at that time (TAGM 4046). Site Geology and Hydrogeology: The topographic elevation of the site vicinity is approximately 70 feet above mean sea level. Soils underlying the site are classified as Urban Land and consist of brown silty fine sand and brown to medium sand with some cobbles and trace fine to medium and coarse gravel. The depth to groundwater beneath the site is approximately 52 feet below the basement level (basement level is approximately 10 feet below ground surface relative to Flatbush Avenue). Groundwater flow direction is generally to the northwest. No public water or other supply wells were identified within one-half mile of the site. The nearest body of water is the Gownaus Canal located approximately 0.67 miles west-northwest of the site.
Env Problem: Nature and Extent of Contamination: Soil and groundwater were analyzed for volatile organic compounds (VOCs), semi-volatile organic compounds (SVOCs), metals, polychlorinated biphenyls (PCBs), and pesticides. Soil vapor was analyzed for VOCs. Based on investigations conducted to date, the primary contaminant of concern is the VOC tetrachloroethene (PCE). Prior to Completion of Remediation - Soil - In 2013, soil sampling was conducted near the former dry cleaning machine and the sewer connection. Soil samples were collected from

CINDERELLA CLEANERS (Continued) **1000188071**

below the basement slab at depths of 5 to 10 feet, with the deeper borings concentrated in areas of potential contamination. All results for volatile organic compounds (VOCs), semi-volatile organic compounds (SVOCs), metals, pesticides and polychlorinated biphenyls (PCBs) are currently below the Part 375 restricted residential use SCOs. Groundwater - In 2014, groundwater samples were collected from new monitoring wells to further evaluate on-site groundwater conditions. PCE exceeded the NYS groundwater standard at each of the wells, ranging from 6.4 ppb to 25 ppb. The maximum PCE detection was from a location in the basement directly below the former dry cleaning machine. No SVOCs, PCBs, pesticides or site-related metals exceeded the NYS groundwater standards and guidance values. Soil Vapor and Indoor Air - In 2007, soil vapor samples that were collected from beneath the basement floor ranged from non-detect to 607,000 ug/m3. In 2011, an on-site and off-site soil vapor intrusion investigation included sub-slab vapor, indoor air and ambient air sampling. On-site, PCE concentrations in indoor air ranged from 1.7 g/m3 to 24.4 g/m3; and in the sub-slab samples, concentrations ranged from 4,010 g/m3 to 20,800 g/m3. At off-site locations, PCE in sub-slab samples ranged from 185 ug/m3 to 20,400 ug/m3; the maximum indoor air concentration for PCE was 30.3 ug/m3. According to the NYSDOH Matrix 2 for PCE, mitigation to minimize vapor intrusion and subsequent human exposures was recommended. In 2014, an off-site vapor investigation was conducted to further delineate any VOC impacts. At the adjacent court yard, the maximum concentration of PCE in soil vapor was 13 g/m3. Indoor air and sub-slab soil sampling was performed in the basements of two off-site locations southeast and northwest of the site at 254 Flatbush Avenue and 76 St. Marks Avenue. An ambient air sample was also collected from a location outside of 254 Flatbush Avenue. At 254 Flatbush Avenue, PCE in the sub-slab ranged from 3.2 ug/m3 to 440 ug/m3; and indoor air ranged from 3.6 ug/m3 to 5.7 ug/m3. At 76 St. Marks Avenue, PCE in the sub-slab ranged from ND to 8.4 ug/m3; and indoor air was 1.1 ug/m3. PCE at the ambient air location was 3.9 ug/m3. Further delineation of off-site vapor and groundwater impacts will be completed under the State Superfund Program. Post-Remediation - The source of PCE contamination has been excavated from soils and PCE in soil (1.3 ppm) does not exceed the soil cleanup objective (SCO) for groundwater protection. In addition, the depth to groundwater at the site is approximately 50 feet below grade and groundwater in the vicinity is not used for public water. Soil vapor containing PCE was present on-site and extended off-site. In 2015, a sub-slab depressurization system (SSDS) was installed to mitigate soil vapor intrusion at the site building and adjoining buildings. System monitoring was conducted on a monthly basis since startup and is currently conducted on a quarterly basis. Recent performance monitoring data collected to date demonstrates that the SSDS is no longer necessary and has been temporarily shut down pending additional soil vapor intrusion sampling results.

Health Problem: Remedial actions are complete and measures are in place to control the potential for coming in contact with residual contamination remaining at the site.
Dump: False
Structure: False
Lagoon: False
Landfill: False
Pond: False
Disp Start: Not reported

CINDERELLA CLEANERS (Continued) **1000188071**

Disp Term: Not reported
Lat/Long: Not reported
Dell: Not reported
Record Add: 2012-06-19 10:48:00
Record Upd: 2017-11-02 11:14:00
Updated By: MJKOMORO
Own Op: 6
Sub Type: P03
Owner Name: Michael Pintchik
Owner Company: Cinderella 248 LLC
Owner Address: 254 Flatbush Avenue
Owner Addr2: Not reported
Owner City,St,Zip: Brooklyn, NY 11217
Owner Country: United States of America
Own Op: Document Repository
Sub Type: C01
Owner Name: Not reported
Owner Company: Brooklyn Public Library, Pacific Branch
Owner Address: 25 Fourth Avenue at Pacific Street
Owner Addr2: Not reported
Owner City,St,Zip: Brooklyn, NY 11217
Owner Country: United States of America
Own Op: 1
Sub Type: NNN
Owner Name: Michael Pintchik
Owner Company: Cinderella 248 LLC
Owner Address: 254 Flatbush Avenue
Owner Addr2: Not reported
Owner City,St,Zip: Brooklyn, NY 11217
Owner Country: United States of America
Own Op: Document Repository
Sub Type: C01
Owner Name: Not reported
Owner Company: Brooklyn Community Board #6
Owner Address: 250 Baltic Street
Owner Addr2: Not reported
Owner City,St,Zip: Brooklyn, NY 11201
Owner Country: United States of America
HW Code: C224160
Waste Type: TETRACHLOROETHYLENE (PCE)
Waste Quantity: UNKNOWN
Waste Code: Not reported
HW Code: C224160
Waste Type: TETRACHLOROETHYLENE (PCE)
Waste Quantity: UNKNOWN
Waste Code: Not reported
HW Code: C224160
Waste Type: tetrachloroethene (PCE)
Waste Quantity: UNKNOWN
Waste Code: Not reported
HW Code: C224160
Waste Type: tetrachloroethene (PCE)
Waste Quantity: UNKNOWN
Waste Code: Not reported
Crossref ID: C224160
Cross Ref Type Code: 22
Cross Ref Type: BCP Site ID

CINDERELLA CLEANERS (Continued) **1000188071**

Record Added Date: 2017-06-21 14:35:00
Record Updated: 2017-06-21 14:35:00
Updated By: AABARRAZ
Crossref ID: C224160-09-12
Cross Ref Type Code: 23
Cross Ref Type: Agreement/Consent Order Number
Record Added Date: 2017-06-21 14:34:00
Record Updated: 2017-06-21 14:34:00
Updated By: AABARRAZ
Crossref ID: 04/10/2013
Cross Ref Type Code: 26
Cross Ref Type: Agreement/Consent Order Date
Record Added Date: 2017-06-21 14:34:00
Record Updated: 2017-06-21 14:34:00
Updated By: AABARRAZ
Crossref ID: 2017000262435
Cross Ref Type Code: 25
Cross Ref Type: County Recording Identifier
Record Added Date: 2017-08-09 13:47:00
Record Updated: 2017-08-09 13:47:00
Updated By: MJKOMORO
Crossref ID: 20170714010890001
Cross Ref Type Code: 31
Cross Ref Type: Environmental Easement No.
Record Added Date: 2017-09-05 09:49:00
Record Updated: 2017-09-05 09:49:00
Updated By: MJKOMORO

Name: CINDERELLA 248 LLC
Address: 248 FLATBUSH AVENUE
City,State,Zip: BROOKLYN, NY 11217
Site Code: 465470
Control Name: O&M Plan
HW Code: C224160
Control Code: 33
Control Type: INST
Dt record added: 06/23/2017
Dt rec updated: 09/01/2022
Updated By: DGMCNALL
Site Code: 465470
Site Description: Site Location: The site is located at 248 Flatbush Avenue in Brooklyn, Kings County, and is Block 936 and Lot 12. The site is an approximately 0.05 acre. It is bounded to the east by Flatbush Avenue, to the south by a commercial building, to the west by a small courtyard and residences, and to the north by a liquor store and restaurant. Site Features: The site is a one-story building with a basement that encompasses the entire property. It is approximately 2,300 square feet in area and a fitness center is located in the basement floor. There is no parking associated with the site. The topography of the site is generally flat and the surrounding area slopes gradually to the northwest. The building is serviced by municipal water and sewer. The sewer connection is present in the southeast corner of the basement. The building was formerly heated via fuel oil-fired heating equipment located in the boiler room of the basement. An old 1,000-gallon fuel oil AST was emptied, cleaned, and properly abandoned in October 2005. Current Zoning/Use(s): The site is located in a R7A residential zone with a C2-4 commercial

CINDERELLA CLEANERS (Continued) **1000188071**

overlay. This zoning permits both residential and commercial uses. The Site is currently being used for commercial purpose. Historic Uses(s): The building was constructed between 1888 and 1906 and housed a dry cleaner and shoe repair facility for the last twenty years. Previous uses included a dry goods store, book store, closet/wardrobe business and a woodworker. In 2005, a soil and groundwater investigation focused on an historic leak of cooling water from the first floor dry cleaning machine into the basement boiler room. It was concluded that subsurface soil and groundwater beneath the boiler room were impacted by volatile organic compounds (VOCs). Contaminated soil was excavated to a depth of 5 feet below the basement floor, followed by confirmation sampling. Soil results were below the soil cleanup levels used at that time (TAGM 4046). Site Geology and Hydrogeology: The topographic elevation of the site vicinity is approximately 70 feet above mean sea level. Soils underlying the site are classified as Urban Land and consist of brown silty fine sand and brown to medium sand with some cobbles and trace fine to medium and coarse gravel. The depth to groundwater beneath the site is approximately 52 feet below the basement level (basement level is approximately 10 feet below ground surface relative to Flatbush Avenue). Groundwater flow direction is generally to the northwest. No public water or other supply wells were identified within one-half mile of the site. The nearest body of water is the Gownaus Canal located approximately 0.67 miles west-northwest of the site.

Env Problem: Nature and Extent of Contamination: Soil and groundwater were analyzed for volatile organic compounds (VOCs), semi-volatile organic compounds (SVOCs), metals, polychlorinated biphenyls (PCBs), and pesticides. Soil vapor was analyzed for VOCs. Based on investigations conducted to date, the primary contaminant of concern is the VOC tetrachloroethene (PCE). Prior to Completion of Remediation - Soil - In 2013, soil sampling was conducted near the former dry cleaning machine and the sewer connection. Soil samples were collected from below the basement slab at depths of 5 to 10 feet, with the deeper borings concentrated in areas of potential contamination. All results for volatile organic compounds (VOCs), semi-volatile organic compounds (SVOCs), metals, pesticides and polychlorinated biphenyls (PCBs) are currently below the Part 375 restricted residential use SCOs. Groundwater - In 2014, groundwater samples were collected from new monitoring wells to further evaluate on-site groundwater conditions. PCE exceeded the NYS groundwater standard at each of the wells, ranging from 6.4 ppb to 25 ppb. The maximum PCE detection was from a location in the basement directly below the former dry cleaning machine. No SVOCs, PCBs, pesticides or site-related metals exceeded the NYS groundwater standards and guidance values. Soil Vapor and Indoor Air - In 2007, soil vapor samples that were collected from beneath the basement floor ranged from non-detect to 607,000 ug/m3. In 2011, an on-site and off-site soil vapor intrusion investigation included sub-slab vapor, indoor air and ambient air sampling. On-site, PCE concentrations in indoor air ranged from 1.7 g/m3 to 24.4 g/m3; and in the sub-slab samples, concentrations ranged from 4,010 g/m3 to 20,800 g/m3. At off-site locations, PCE in sub-slab samples ranged from 185 ug/m3 to 20,400 ug/m3; the maximum indoor air concentration for PCE was 30.3 ug/m3. According to the NYSDOH Matrix 2 for PCE, mitigation to minimize vapor intrusion and subsequent human exposures was recommended. In 2014, an off-site vapor investigation was conducted to further delineate any VOC

CINDERELLA CLEANERS (Continued) **1000188071**

impacts. At the adjacent court yard, the maximum concentration of PCE in soil vapor was 13 g/m3. Indoor air and sub-slab soil sampling was performed in the basements of two off-site locations southeast and northwest of the site at 254 Flatbush Avenue and 76 St. Marks Avenue. An ambient air sample was also collected from a location outside of 254 Flatbush Avenue. At 254 Flatbush Avenue, PCE in the sub-slab ranged from 3.2 ug/m3 to 440 ug/m3; and indoor air ranged from 3.6 ug/m3 to 5.7 ug/m3. At 76 St. Marks Avenue, PCE in the sub-slab ranged from ND to 8.4 ug/m3; and indoor air was 1.1 ug/m3. PCE at the ambient air location was 3.9 ug/m3. Further delineation of off-site vapor and groundwater impacts will be completed under the State Superfund Program. Post-Remediation - The source of PCE contamination has been excavated from soils and PCE in soil (1.3 ppm) does not exceed the soil cleanup objective (SCO) for groundwater protection. In addition, the depth to groundwater at the site is approximately 50 feet below grade and groundwater in the vicinity is not used for public water. Soil vapor containing PCE was present on-site and extended off-site. In 2015, a sub-slab depressurization system (SSDS) was installed to mitigate soil vapor intrusion at the site building and adjoining buildings. System monitoring was conducted on a monthly basis since startup and is currently conducted on a quarterly basis. Recent performance monitoring data collected to date demonstrates that the SSDS is no longer necessary and has been temporarily shut down pending additional soil vapor intrusion sampling results.

Health Problem: Remedial actions are complete and measures are in place to control the potential for coming in contact with residual contamination remaining at the site.
Dump: False
Structure: False
Lagoon: False
Landfill: False
Pond: False
Disp Start: Not reported
Disp Term: Not reported
Lat/Long: Not reported
Dell: Not reported
Record Add: 2012-06-19 10:48:00
Record Upd: 2017-11-02 11:14:00
Updated By: MJKOMORO
Own Op: 6
Sub Type: P03
Owner Name: Michael Pintchik
Owner Company: Cinderella 248 LLC
Owner Address: 254 Flatbush Avenue
Owner Addr2: Not reported
Owner City,St,Zip: Brooklyn, NY 11217
Owner Country: United States of America
Own Op: Document Repository
Sub Type: C01
Owner Name: Not reported
Owner Company: Brooklyn Public Library, Pacific Branch
Owner Address: 25 Fourth Avenue at Pacific Street
Owner Addr2: Not reported
Owner City,St,Zip: Brooklyn, NY 11217
Owner Country: United States of America
Own Op: 1
Sub Type: NNN

CINDERELLA CLEANERS (Continued) **1000188071**

Owner Name: Michael Pintchik
Owner Company: Cinderella 248 LLC
Owner Address: 254 Flatbush Avenue
Owner Addr2: Not reported
Owner City,St,Zip: Brooklyn, NY 11217
Owner Country: United States of America
Own Op: Document Repository
Sub Type: C01
Owner Name: Not reported
Owner Company: Brooklyn Community Board #6
Owner Address: 250 Baltic Street
Owner Addr2: Not reported
Owner City,St,Zip: Brooklyn, NY 11201
Owner Country: United States of America
HW Code: C224160
Waste Type: TETRACHLOROETHYLENE (PCE)
Waste Quantity: UNKNOWN
Waste Code: Not reported
HW Code: C224160
Waste Type: TETRACHLOROETHYLENE (PCE)
Waste Quantity: UNKNOWN
Waste Code: Not reported
HW Code: C224160
Waste Type: tetrachloroethene (PCE)
Waste Quantity: UNKNOWN
Waste Code: Not reported
HW Code: C224160
Waste Type: tetrachloroethene (PCE)
Waste Quantity: UNKNOWN
Waste Code: Not reported
Crossref ID: C224160
Cross Ref Type Code: 22
Cross Ref Type: BCP Site ID
Record Added Date: 2017-06-21 14:35:00
Record Updated: 2017-06-21 14:35:00
Updated By: AABARRAZ
Crossref ID: C224160-09-12
Cross Ref Type Code: 23
Cross Ref Type: Agreement/Consent Order Number
Record Added Date: 2017-06-21 14:34:00
Record Updated: 2017-06-21 14:34:00
Updated By: AABARRAZ
Crossref ID: 04/10/2013
Cross Ref Type Code: 26
Cross Ref Type: Agreement/Consent Order Date
Record Added Date: 2017-06-21 14:34:00
Record Updated: 2017-06-21 14:34:00
Updated By: AABARRAZ
Crossref ID: 2017000262435
Cross Ref Type Code: 25
Cross Ref Type: County Recording Identifier
Record Added Date: 2017-08-09 13:47:00
Record Updated: 2017-08-09 13:47:00
Updated By: MJKOMORO
Crossref ID: 2017071401089001
Cross Ref Type Code: 31
Cross Ref Type: Environmental Easement No.

CINDERELLA CLEANERS (Continued) **1000188071**

Record Added Date: 2017-09-05 09:49:00
Record Updated: 2017-09-05 09:49:00
Updated By: MJKOMORO

Name: CINDERELLA 248 LLC
Address: 248 FLATBUSH AVENUE
City,State,Zip: BROOKLYN, NY 11217
Site Code: 465470
Control Name: IC/EC Plan
HW Code: C224160
Control Code: 34
Control Type: INST
Dt record added: 06/23/2017
Dt rec updated: 09/01/2022
Updated By: DGMCNALL
Site Code: 465470
Site Description: Site Location: The site is located at 248 Flatbush Avenue in Brooklyn, Kings County, and is Block 936 and Lot 12. The site is an approximately 0.05 acre. It is bounded to the east by Flatbush Avenue, to the south by a commercial building, to the west by a small courtyard and residences, and to the north by a liquor store and restaurant. Site Features: The site is a one-story building with a basement that encompasses the entire property. It is approximately 2,300 square feet in area and a fitness center is located in the basement floor. There is no parking associated with the site. The topography of the site is generally flat and the surrounding area slopes gradually to the northwest. The building is serviced by municipal water and sewer. The sewer connection is present in the southeast corner of the basement. The building was formerly heated via fuel oil-fired heating equipment located in the boiler room of the basement. An old 1,000-gallon fuel oil AST was emptied, cleaned, and properly abandoned in October 2005. Current Zoning/Use(s): The site is located in a R7A residential zone with a C2-4 commercial overlay. This zoning permits both residential and commercial uses. The Site is currently being used for commercial purpose. Historic Uses(s): The building was constructed between 1888 and 1906 and housed a dry cleaner and shoe repair facility for the last twenty years. Previous uses included a dry goods store, book store, closet/wardrobe business and a woodworker. In 2005, a soil and groundwater investigation focused on an historic leak of cooling water from the first floor dry cleaning machine into the basement boiler room. It was concluded that subsurface soil and groundwater beneath the boiler room were impacted by volatile organic compounds (VOCs). Contaminated soil was excavated to a depth of 5 feet below the basement floor, followed by confirmation sampling. Soil results were below the soil cleanup levels used at that time (TAGM 4046). Site Geology and Hydrogeology: The topographic elevation of the site vicinity is approximately 70 feet above mean sea level. Soils underlying the site are classified as Urban Land and consist of brown silty fine sand and brown to medium sand with some cobbles and trace fine to medium and coarse gravel. The depth to groundwater beneath the site is approximately 52 feet below the basement level (basement level is approximately 10 feet below ground surface relative to Flatbush Avenue). Groundwater flow direction is generally to the northwest. No public water or other supply wells were identified within one-half mile of the site. The nearest body of water is the Gownaus Canal located approximately 0.67 miles west-northwest of the

CINDERELLA CLEANERS (Continued) **1000188071**

site.

Env Problem: Nature and Extent of Contamination: Soil and groundwater were analyzed for volatile organic compounds (VOCs), semi-volatile organic compounds (SVOCs), metals, polychlorinated biphenyls (PCBs), and pesticides. Soil vapor was analyzed for VOCs. Based on investigations conducted to date, the primary contaminant of concern is the VOC tetrachloroethene (PCE). Prior to Completion of Remediation - Soil - In 2013, soil sampling was conducted near the former dry cleaning machine and the sewer connection. Soil samples were collected from below the basement slab at depths of 5 to 10 feet, with the deeper borings concentrated in areas of potential contamination. All results for volatile organic compounds (VOCs), semi-volatile organic compounds (SVOCs), metals, pesticides and polychlorinated biphenyls (PCBs) are currently below the Part 375 restricted residential use SCOs. Groundwater - In 2014, groundwater samples were collected from new monitoring wells to further evaluate on-site groundwater conditions. PCE exceeded the NYS groundwater standard at each of the wells, ranging from 6.4 ppb to 25 ppb. The maximum PCE detection was from a location in the basement directly below the former dry cleaning machine. No SVOCs, PCBs, pesticides or site-related metals exceeded the NYS groundwater standards and guidance values. Soil Vapor and Indoor Air - In 2007, soil vapor samples that were collected from beneath the basement floor ranged from non-detect to 607,000 ug/m3. In 2011, an on-site and off-site soil vapor intrusion investigation included sub-slab vapor, indoor air and ambient air sampling. On-site, PCE concentrations in indoor air ranged from 1.7 g/m3 to 24.4 g/m3; and in the sub-slab samples, concentrations ranged from 4,010 g/m3 to 20,800 g/m3. At off-site locations, PCE in sub-slab samples ranged from 185 ug/m3 to 20,400 ug/m3; the maximum indoor air concentration for PCE was 30.3 ug/m3. According to the NYSDOH Matrix 2 for PCE, mitigation to minimize vapor intrusion and subsequent human exposures was recommended. In 2014, an off-site vapor investigation was conducted to further delineate any VOC impacts. At the adjacent court yard, the maximum concentration of PCE in soil vapor was 13 g/m3. Indoor air and sub-slab soil sampling was performed in the basements of two off-site locations southeast and northwest of the site at 254 Flatbush Avenue and 76 St. Marks Avenue. An ambient air sample was also collected from a location outside of 254 Flatbush Avenue. At 254 Flatbush Avenue, PCE in the sub-slab ranged from 3.2 ug/m3 to 440 ug/m3; and indoor air ranged from 3.6 ug/m3 to 5.7 ug/m3. At 76 St. Marks Avenue, PCE in the sub-slab ranged from ND to 8.4 ug/m3; and indoor air was 1.1 ug/m3. PCE at the ambient air location was 3.9 ug/m3. Further delineation of off-site vapor and groundwater impacts will be completed under the State Superfund Program. Post-Remediation - The source of PCE contamination has been excavated from soils and PCE in soil (1.3 ppm) does not exceed the soil cleanup objective (SCO) for groundwater protection. In addition, the depth to groundwater at the site is approximately 50 feet below grade and groundwater in the vicinity is not used for public water. Soil vapor containing PCE was present on-site and extended off-site. In 2015, a sub-slab depressurization system (SSDS) was installed to mitigate soil vapor intrusion at the site building and adjoining buildings. System monitoring was conducted on a monthly basis since startup and is currently conducted on a quarterly basis. Recent performance monitoring data collected to date demonstrates that the SSDS is no longer necessary and has been temporarily shut down pending additional soil vapor intrusion sampling results.

CINDERELLA CLEANERS (Continued) **1000188071**

Health Problem: Remedial actions are complete and measures are in place to control the potential for coming in contact with residual contamination remaining at the site.
Dump: False
Structure: False
Lagoon: False
Landfill: False
Pond: False
Disp Start: Not reported
Disp Term: Not reported
Lat/Long: Not reported
Dell: Not reported
Record Add: 2012-06-19 10:48:00
Record Upd: 2017-11-02 11:14:00
Updated By: MJKOMORO
Own Op: 6
Sub Type: P03
Owner Name: Michael Pintchik
Owner Company: Cinderella 248 LLC
Owner Address: 254 Flatbush Avenue
Owner Addr2: Not reported
Owner City,St,Zip: Brooklyn, NY 11217
Owner Country: United States of America
Own Op: Document Repository
Sub Type: C01
Owner Name: Not reported
Owner Company: Brooklyn Public Library, Pacific Branch
Owner Address: 25 Fourth Avenue at Pacific Street
Owner Addr2: Not reported
Owner City,St,Zip: Brooklyn, NY 11217
Owner Country: United States of America
Own Op: 1
Sub Type: NNN
Owner Name: Michael Pintchik
Owner Company: Cinderella 248 LLC
Owner Address: 254 Flatbush Avenue
Owner Addr2: Not reported
Owner City,St,Zip: Brooklyn, NY 11217
Owner Country: United States of America
Own Op: Document Repository
Sub Type: C01
Owner Name: Not reported
Owner Company: Brooklyn Community Board #6
Owner Address: 250 Baltic Street
Owner Addr2: Not reported
Owner City,St,Zip: Brooklyn, NY 11201
Owner Country: United States of America
HW Code: C224160
Waste Type: TETRACHLOROETHYLENE (PCE)
Waste Quantity: UNKNOWN
Waste Code: Not reported
HW Code: C224160
Waste Type: TETRACHLOROETHYLENE (PCE)
Waste Quantity: UNKNOWN
Waste Code: Not reported
HW Code: C224160
Waste Type: tetrachloroethene (PCE)

CINDERELLA CLEANERS (Continued) **1000188071**

Waste Quantity: UNKNOWN
Waste Code: Not reported
HW Code: C224160
Waste Type: tetrachloroethene (PCE)
Waste Quantity: UNKNOWN
Waste Code: Not reported
Crossref ID: C224160
Cross Ref Type Code: 22
Cross Ref Type: BCP Site ID
Record Added Date: 2017-06-21 14:35:00
Record Updated: 2017-06-21 14:35:00
Updated By: AABARRAZ
Crossref ID: C224160-09-12
Cross Ref Type Code: 23
Cross Ref Type: Agreement/Consent Order Number
Record Added Date: 2017-06-21 14:34:00
Record Updated: 2017-06-21 14:34:00
Updated By: AABARRAZ
Crossref ID: 04/10/2013
Cross Ref Type Code: 26
Cross Ref Type: Agreement/Consent Order Date
Record Added Date: 2017-06-21 14:34:00
Record Updated: 2017-06-21 14:34:00
Updated By: AABARRAZ
Crossref ID: 2017000262435
Cross Ref Type Code: 25
Cross Ref Type: County Recording Identifier
Record Added Date: 2017-08-09 13:47:00
Record Updated: 2017-08-09 13:47:00
Updated By: MJKOMORO
Crossref ID: 2017071401089001
Cross Ref Type Code: 31
Cross Ref Type: Environmental Easement No.
Record Added Date: 2017-09-05 09:49:00
Record Updated: 2017-09-05 09:49:00
Updated By: MJKOMORO

Name: CINDERELLA 248 LLC
Address: 248 FLATBUSH AVENUE
City,State,Zip: BROOKLYN, NY 11217
Site Code: 465470
Control Name: Monitoring Plan
HW Code: C224160
Control Code: 31
Control Type: INST
Dt record added: 06/23/2017
Dt rec updated: 09/01/2022
Updated By: DGMCNALL
Site Code: 465470
Site Description: Site Location: The site is located at 248 Flatbush Avenue in Brooklyn, Kings County, and is Block 936 and Lot 12. The site is an approximately 0.05 acre. It is bounded to the east by Flatbush Avenue, to the south by a commercial building, to the west by a small courtyard and residences, and to the north by a liquor store and restaurant. Site Features: The site is a one-story building with a basement that encompasses the entire property. It is approximately 2,300 square feet in area and a fitness center is located in the

CINDERELLA CLEANERS (Continued) **1000188071**

basement floor. There is no parking associated with the site. The topography of the site is generally flat and the surrounding area slopes gradually to the northwest. The building is serviced by municipal water and sewer. The sewer connection is present in the southeast corner of the basement. The building was formerly heated via fuel oil-fired heating equipment located in the boiler room of the basement. An old 1,000-gallon fuel oil AST was emptied, cleaned, and properly abandoned in October 2005. Current Zoning/Use(s): The site is located in a R7A residential zone with a C2-4 commercial overlay. This zoning permits both residential and commercial uses. The Site is currently being used for commercial purpose. Historic Uses(s): The building was constructed between 1888 and 1906 and housed a dry cleaner and shoe repair facility for the last twenty years. Previous uses included a dry goods store, book store, closet/wardrobe business and a woodworker. In 2005, a soil and groundwater investigation focused on an historic leak of cooling water from the first floor dry cleaning machine into the basement boiler room. It was concluded that subsurface soil and groundwater beneath the boiler room were impacted by volatile organic compounds (VOCs). Contaminated soil was excavated to a depth of 5 feet below the basement floor, followed by confirmation sampling. Soil results were below the soil cleanup levels used at that time (TAGM 4046). Site Geology and Hydrogeology: The topographic elevation of the site vicinity is approximately 70 feet above mean sea level. Soils underlying the site are classified as Urban Land and consist of brown silty fine sand and brown to medium sand with some cobbles and trace fine to medium and coarse gravel. The depth to groundwater beneath the site is approximately 52 feet below the basement level (basement level is approximately 10 feet below ground surface relative to Flatbush Avenue). Groundwater flow direction is generally to the northwest. No public water or other supply wells were identified within one-half mile of the site. The nearest body of water is the Gownaus Canal located approximately 0.67 miles west-northwest of the site.

Env Problem: Nature and Extent of Contamination: Soil and groundwater were analyzed for volatile organic compounds (VOCs), semi-volatile organic compounds (SVOCs), metals, polychlorinated biphenyls (PCBs), and pesticides. Soil vapor was analyzed for VOCs. Based on investigations conducted to date, the primary contaminant of concern is the VOC tetrachloroethene (PCE). Prior to Completion of Remediation - Soil - In 2013, soil sampling was conducted near the former dry cleaning machine and the sewer connection. Soil samples were collected from below the basement slab at depths of 5 to 10 feet, with the deeper borings concentrated in areas of potential contamination. All results for volatile organic compounds (VOCs), semi-volatile organic compounds (SVOCs), metals, pesticides and polychlorinated biphenyls (PCBs) are currently below the Part 375 restricted residential use SCOs. Groundwater - In 2014, groundwater samples were collected from new monitoring wells to further evaluate on-site groundwater conditions. PCE exceeded the NYS groundwater standard at each of the wells, ranging from 6.4 ppb to 25 ppb. The maximum PCE detection was from a location in the basement directly below the former dry cleaning machine. No SVOCs, PCBs, pesticides or site-related metals exceeded the NYS groundwater standards and guidance values. Soil Vapor and Indoor Air - In 2007, soil vapor samples that were collected from beneath the basement floor ranged from non-detect to 607,000 ug/m3. In 2011, an on-site and off-site soil vapor intrusion

CINDERELLA CLEANERS (Continued) **1000188071**

investigation included sub-slab vapor, indoor air and ambient air sampling. On-site, PCE concentrations in indoor air ranged from 1.7 g/m3 to 24.4 g/m3; and in the sub-slab samples, concentrations ranged from 4,010 g/m3 to 20,800 g/m3. At off-site locations, PCE in sub-slab samples ranged from 185 ug/m3 to 20,400 ug/m3; the maximum indoor air concentration for PCE was 30.3 ug/m3. According to the NYSDOH Matrix 2 for PCE, mitigation to minimize vapor intrusion and subsequent human exposures was recommended. In 2014, an off-site vapor investigation was conducted to further delineate any VOC impacts. At the adjacent court yard, the maximum concentration of PCE in soil vapor was 13 g/m3. Indoor air and sub-slab soil sampling was performed in the basements of two off-site locations southeast and northwest of the site at 254 Flatbush Avenue and 76 St. Marks Avenue. An ambient air sample was also collected from a location outside of 254 Flatbush Avenue. At 254 Flatbush Avenue, PCE in the sub-slab ranged from 3.2 ug/m3 to 440 ug/m3; and indoor air ranged from 3.6 ug/m3 to 5.7 ug/m3. At 76 St. Marks Avenue, PCE in the sub-slab ranged from ND to 8.4 ug/m3; and indoor air was 1.1 ug/m3. PCE at the ambient air location was 3.9 ug/m3. Further delineation of off-site vapor and groundwater impacts will be completed under the State Superfund Program. Post-Remediation - The source of PCE contamination has been excavated from soils and PCE in soil (1.3 ppm) does not exceed the soil cleanup objective (SCO) for groundwater protection. In addition, the depth to groundwater at the site is approximately 50 feet below grade and groundwater in the vicinity is not used for public water. Soil vapor containing PCE was present on-site and extended off-site. In 2015, a sub-slab depressurization system (SSDS) was installed to mitigate soil vapor intrusion at the site building and adjoining buildings. System monitoring was conducted on a monthly basis since startup and is currently conducted on a quarterly basis. Recent performance monitoring data collected to date demonstrates that the SSDS is no longer necessary and has been temporarily shut down pending additional soil vapor intrusion sampling results.

Health Problem: Remedial actions are complete and measures are in place to control the potential for coming in contact with residual contamination remaining at the site.
Dump: False
Structure: False
Lagoon: False
Landfill: False
Pond: False
Disp Start: Not reported
Disp Term: Not reported
Lat/Long: Not reported
Dell: Not reported
Record Add: 2012-06-19 10:48:00
Record Upd: 2017-11-02 11:14:00
Updated By: MJKOMORO
Own Op: 6
Sub Type: P03
Owner Name: Michael Pintchik
Owner Company: Cinderella 248 LLC
Owner Address: 254 Flatbush Avenue
Owner Addr2: Not reported
Owner City,St,Zip: Brooklyn, NY 11217
Owner Country: United States of America
Own Op: Document Repository

CINDERELLA CLEANERS (Continued) **1000188071**

Sub Type: C01
Owner Name: Not reported
Owner Company: Brooklyn Public Library, Pacific Branch
Owner Address: 25 Fourth Avenue at Pacific Street
Owner Addr2: Not reported
Owner City,St,Zip: Brooklyn, NY 11217
Owner Country: United States of America
Own Op: 1
Sub Type: NNN
Owner Name: Michael Pintchik
Owner Company: Cinderella 248 LLC
Owner Address: 254 Flatbush Avenue
Owner Addr2: Not reported
Owner City,St,Zip: Brooklyn, NY 11217
Owner Country: United States of America
Own Op: Document Repository
Sub Type: C01
Owner Name: Not reported
Owner Company: Brooklyn Community Board #6
Owner Address: 250 Baltic Street
Owner Addr2: Not reported
Owner City,St,Zip: Brooklyn, NY 11201
Owner Country: United States of America
HW Code: C224160
Waste Type: TETRACHLOROETHYLENE (PCE)
Waste Quantity: UNKNOWN
Waste Code: Not reported
HW Code: C224160
Waste Type: TETRACHLOROETHYLENE (PCE)
Waste Quantity: UNKNOWN
Waste Code: Not reported
HW Code: C224160
Waste Type: tetrachloroethene (PCE)
Waste Quantity: UNKNOWN
Waste Code: Not reported
HW Code: C224160
Waste Type: tetrachloroethene (PCE)
Waste Quantity: UNKNOWN
Waste Code: Not reported
Crossref ID: C224160
Cross Ref Type Code: 22
Cross Ref Type: BCP Site ID
Record Added Date: 2017-06-21 14:35:00
Record Updated: 2017-06-21 14:35:00
Updated By: AABARRAZ
Crossref ID: C224160-09-12
Cross Ref Type Code: 23
Cross Ref Type: Agreement/Consent Order Number
Record Added Date: 2017-06-21 14:34:00
Record Updated: 2017-06-21 14:34:00
Updated By: AABARRAZ
Crossref ID: 04/10/2013
Cross Ref Type Code: 26
Cross Ref Type: Agreement/Consent Order Date
Record Added Date: 2017-06-21 14:34:00
Record Updated: 2017-06-21 14:34:00
Updated By: AABARRAZ

CINDERELLA CLEANERS (Continued) **1000188071**

Crossref ID: 2017000262435
Cross Ref Type Code: 25
Cross Ref Type: County Recording Identifier
Record Added Date: 2017-08-09 13:47:00
Record Updated: 2017-08-09 13:47:00
Updated By: MJKOMORO
Crossref ID: 2017071401089001
Cross Ref Type Code: 31
Cross Ref Type: Environmental Easement No.
Record Added Date: 2017-09-05 09:49:00
Record Updated: 2017-09-05 09:49:00
Updated By: MJKOMORO

US AIRS MINOR:
Envid: 1000188071
Region Code: 02
Programmatic ID: AIR NY0000002610300248
Facility Registry ID: 110001609153
D and B Number: Not reported
Primary SIC Code: 7216
NAICS Code: 812320
Default Air Classification Code: MIN
Facility Type of Ownership Code: POF
Air CMS Category Code: Not reported
HPV Status: Not reported

US AIRS MINOR:
Region Code: 02
Programmatic ID: AIR NY0000002610300248
Facility Registry ID: 110001609153
Air Operating Status Code: OPR
Default Air Classification Code: MIN
Air Program: MACT Standards (40 CFR Part 63)
Activity Date: 1999-03-02 00:00:00
Activity Status Date: Not reported
Activity Group: Compliance Monitoring
Activity Type: Inspection/Evaluation
Activity Status: Not reported

Region Code: 02
Programmatic ID: AIR NY0000002610300248
Facility Registry ID: 110001609153
Air Operating Status Code: OPR
Default Air Classification Code: MIN
Air Program: MACT Standards (40 CFR Part 63)
Activity Date: 2000-09-27 00:00:00
Activity Status Date: Not reported
Activity Group: Compliance Monitoring
Activity Type: Inspection/Evaluation
Activity Status: Not reported

Region Code: 02
Programmatic ID: AIR NY0000002610300248
Facility Registry ID: 110001609153
Air Operating Status Code: OPR
Default Air Classification Code: MIN
Air Program: MACT Standards (40 CFR Part 63)

CINDERELLA CLEANERS (Continued) **1000188071**

Activity Date: 2001-09-19 00:00:00
Activity Status Date: Not reported
Activity Group: Compliance Monitoring
Activity Type: Inspection/Evaluation
Activity Status: Not reported

Region Code: 02
Programmatic ID: AIR NY0000002610300248
Facility Registry ID: 110001609153
Air Operating Status Code: OPR
Default Air Classification Code: MIN
Air Program: State Implementation Plan for National Primary and Secondary Ambient Air Quality Standards
Activity Date: 2000-09-27 00:00:00
Activity Status Date: Not reported
Activity Group: Compliance Monitoring
Activity Type: Inspection/Evaluation
Activity Status: Not reported

Region Code: 02
Programmatic ID: AIR NY0000002610300248
Facility Registry ID: 110001609153
Air Operating Status Code: OPR
Default Air Classification Code: MIN
Air Program: State Implementation Plan for National Primary and Secondary Ambient Air Quality Standards
Activity Date: 2001-09-19 00:00:00
Activity Status Date: Not reported
Activity Group: Compliance Monitoring
Activity Type: Inspection/Evaluation
Activity Status: Not reported

DRYCLEANERS:
Name: CINDERELLA CLEANERS
Address: 248 FLATBUSH AVE
City,State,Zip: BROOKLYN, NY
Facility ID: 2-6103-00248
Phone Number: 7186383104
Region: Not reported
Registration Effective Date: 05/26/1999
Inspection Date: 09/19/2001
Install Date: Not reported
Expiration Date: 06/01/2005
Removal Date: Not reported
Drop Shop: Not reported
Shutdown: Not reported
Alternate Solvent: (null)
Current Business: Not reported

Name: CINDERELLA CLEANERS
Address: 248 FLATBUSH AVE
City,State,Zip: BROOKLYN, NY
Facility ID: 2-6103-00248
Phone Number: 7186383104
Region: Not reported
Registration Effective Date: 05/26/1999
Inspection Date: 09/19/2002
Install Date: Not reported

CINDERELLA CLEANERS (Continued) **1000188071**

Expiration Date: 06/01/2005
Removal Date: Not reported
Drop Shop: Not reported
Shutdown: Not reported
Alternate Solvent: (null)
Current Business: Not reported

Name: CINDERELLA CLEANERS
Address: 248 FLATBUSH AVE
City,State,Zip: BROOKLYN, NY
Facility ID: 2-6103-00248
Phone Number: 7186383104
Region: Not reported
Registration Effective Date: 05/26/1999
Inspection Date: 09/18/2003
Install Date: Not reported
Expiration Date: 06/01/2005
Removal Date: Not reported
Drop Shop: Not reported
Shutdown: Not reported
Alternate Solvent: (null)
Current Business: Not reported

Name: CINDERELLA CLEANERS
Address: 248 FLATBUSH AVE
City,State,Zip: BROOKLYN, NY
Facility ID: 2-6103-00248
Phone Number: 7186383104
Region: Not reported
Registration Effective Date: 05/26/1999
Inspection Date: 09/18/2004
Install Date: Not reported
Expiration Date: 06/01/2005
Removal Date: Not reported
Drop Shop: Not reported
Shutdown: Not reported
Alternate Solvent: (null)
Current Business: Not reported

Name: CINDERELLA CLEANERS
Address: 248 FLATBUSH AVE
City,State,Zip: BROOKLYN, NY
Facility ID: 2-6103-00248
Phone Number: 7186383104
Region: Not reported
Registration Effective Date: 05/26/1999
Inspection Date: 09/27/2000
Install Date: Not reported
Expiration Date: 06/01/2005
Removal Date: Not reported
Drop Shop: Not reported
Shutdown: Not reported
Alternate Solvent: (null)
Current Business: Not reported

Manifest Facility Information:
EPA ID: NYD980789564

CINDERELLA CLEANERS (Continued) **1000188071**

Country:	USA
Name:	CINDERELLA CLNRS
Address:	248 FLATBUSH AVE
Address 2:	Not reported
City,State,Zip:	BROOKLYN, NY 11217
Zip 4:	Not reported
Location Address 1:	248 FLATBUSH AVE
Location Address 2:	Not reported
Location City,State,Zip:	BROOKLYN, NY 11217
Location Zip 4:	Not reported
Facility Status:	Not reported
Total Tanks:	Not reported
Code:	BP

Mailing:

Mailing Name:	CINDERELLA CLNRS
Mailing Contact:	CINDERELLA CLNRS
Mailing Address 1:	248 FLATBUSH AVENUE
Mailing Address 2:	Not reported
Mailing City,State,Zip:	BROOKLYN, NY 11217
Mailing Zip 4:	Not reported
Mailing Country:	USA
Mailing Phone:	7186383104

Manifest Data:

Document ID:	NYC3127961
Manifest Status:	Not reported
Trans1 State ID:	JE4550NY
Year:	1994
Trans2 State ID:	Not reported
Generator Ship Date:	06/28/1994
Trans1 Recv Date:	06/28/1994
Trans2 Recv Date:	Not reported
TSD Site Recv Date:	06/28/1994
Part A Recv Date:	Not reported
Part B Recv Date:	Not reported
Generator EPA ID:	NYD980789564
Trans1 EPA ID:	ILD984908202
Trans2 EPA ID:	Not reported
TSDF ID 1:	NYD980785760
TSDF ID 2:	Not reported
Manifest Tracking Number:	Not reported
Import Indicator:	Not reported
Export Indicator:	Not reported
Discr Quantity Indicator:	Not reported
Discr Type Indicator:	Not reported
Discr Residue Indicator:	Not reported
Discr Partial Reject Indicator:	Not reported
Discr Full Reject Indicator:	Not reported
Manifest Ref Number:	Not reported
Alt Facility RCRA ID:	Not reported
Alt Facility Sign Date:	Not reported
MGMT Method Type Code:	Not reported
Waste Code 1:	THE FOLLOWING SPENT HALOGENATED SOLVENTS: TETRACHLOROETHYLENE, METH
Waste Code 2:	Not reported
Waste Code 3:	Not reported
Waste Code 4:	Not reported

CINDERELLA CLEANERS (Continued) **1000188071**

Waste Code 5:	Not reported
Waste Code 6:	Not reported
Quantity:	00120
Units:	Pounds
Number of Containers:	002
Container Type:	Metal drums, barrels, kegs
Handling Method:	Burn
Specific Gravity:	01.00
Document ID:	NYC3128433
Manifest Status:	Not reported
Trans1 State ID:	JE4550NY
Year:	1994
Trans2 State ID:	Not reported
Generator Ship Date:	09/20/1994
Trans1 Recv Date:	09/20/1994
Trans2 Recv Date:	Not reported
TSD Site Recv Date:	09/20/1994
Part A Recv Date:	Not reported
Part B Recv Date:	Not reported
Generator EPA ID:	NYD980789564
Trans1 EPA ID:	ILD984908202
Trans2 EPA ID:	Not reported
TSDF ID 1:	NYD980785760
TSDF ID 2:	Not reported
Manifest Tracking Number:	Not reported
Import Indicator:	Not reported
Export Indicator:	Not reported
Discr Quantity Indicator:	Not reported
Discr Type Indicator:	Not reported
Discr Residue Indicator:	Not reported
Discr Partial Reject Indicator:	Not reported
Discr Full Reject Indicator:	Not reported
Manifest Ref Number:	Not reported
Alt Facility RCRA ID:	Not reported
Alt Facility Sign Date:	Not reported
MGMT Method Type Code:	Not reported
Waste Code 1:	THE FOLLOWING SPENT HALOGENATED SOLVENTS: TETRACHLOROETHYLENE, METH
Waste Code 2:	Not reported
Waste Code 3:	Not reported
Waste Code 4:	Not reported
Waste Code 5:	Not reported
Waste Code 6:	Not reported
Quantity:	00060
Units:	Pounds
Number of Containers:	001
Container Type:	Metal drums, barrels, kegs
Handling Method:	Burn
Specific Gravity:	01.00
Document ID:	NYC1104322
Manifest Status:	Not reported
Trans1 State ID:	LP3931NY
Year:	1991
Trans2 State ID:	Not reported
Generator Ship Date:	07/23/1991
Trans1 Recv Date:	07/23/1991

CINDERELLA CLEANERS (Continued) **1000188071**

Trans2 Recv Date:	Not reported
TSD Site Recv Date:	07/23/1991
Part A Recv Date:	Not reported
Part B Recv Date:	Not reported
Generator EPA ID:	NYD980789564
Trans1 EPA ID:	ILD051060408
Trans2 EPA ID:	Not reported
TSDF ID 1:	NYD980785760
TSDF ID 2:	Not reported
Manifest Tracking Number:	Not reported
Import Indicator:	Not reported
Export Indicator:	Not reported
Discr Quantity Indicator:	Not reported
Discr Type Indicator:	Not reported
Discr Residue Indicator:	Not reported
Discr Partial Reject Indicator:	Not reported
Discr Full Reject Indicator:	Not reported
Manifest Ref Number:	Not reported
Alt Facility RCRA ID:	Not reported
Alt Facility Sign Date:	Not reported
MGMT Method Type Code:	Not reported
Waste Code 1:	THE FOLLOWING SPENT HALOGENATED SOLVENTS: TETRACHLOROETHYLENE, METH
Waste Code 2:	Not reported
Waste Code 3:	Not reported
Waste Code 4:	Not reported
Waste Code 5:	Not reported
Waste Code 6:	Not reported
Quantity:	00195
Units:	Pounds
Number of Containers:	001
Container Type:	Fiberboard or plastic drums, barrels, kegs
Handling Method:	Burn
Specific Gravity:	01.00
Document ID:	NYA6482952
Manifest Status:	C - Completed copy
Trans1 State ID:	Not reported
Year:	1987
Trans2 State ID:	Not reported
Generator Ship Date:	870218
Trans1 Recv Date:	870218
Trans2 Recv Date:	Not reported
TSD Site Recv Date:	870218
Part A Recv Date:	870303
Part B Recv Date:	870303
Generator EPA ID:	NYD980789564
Trans1 EPA ID:	ILD000805911
Trans2 EPA ID:	Not reported
TSDF ID 1:	NYD980785760
TSDF ID 2:	Not reported
Manifest Tracking Number:	Not reported
Import Indicator:	Not reported
Export Indicator:	Not reported
Discr Quantity Indicator:	Not reported
Discr Type Indicator:	Not reported
Discr Residue Indicator:	Not reported
Discr Partial Reject Indicator:	Not reported

CINDERELLA CLEANERS (Continued) **1000188071**

Discr Full Reject Indicator:	Not reported
Manifest Ref Number:	Not reported
Alt Facility RCRA ID:	Not reported
Alt Facility Sign Date:	Not reported
MGMT Method Type Code:	Not reported
Waste Code 1:	THE FOLLOWING SPENT HALOGENATED SOLVENTS: TETRACHLOROETHYLENE, METH
Waste Code 2:	Not reported
Waste Code 3:	Not reported
Waste Code 4:	Not reported
Waste Code 5:	Not reported
Waste Code 6:	Not reported
Quantity:	00080
Units:	Pounds
Number of Containers:	001
Container Type:	Fiber or plastic boxes, cartons, cases
Handling Method:	Recycle
Specific Gravity:	100
Waste Code 7:	THE FOLLOWING SPENT HALOGENATED SOLVENTS: TETRACHLOROETHYLENE, METH
Waste Code 8:	Not reported
Waste Code:	Not reported
Waste Code 10:	Not reported
Waste Code 11:	Not reported
Quantity:	00150
Units:	Pounds
Number of Containers:	001
Container Type:	Fiberboard or plastic drums, barrels, kegs
Handling Method:	Recycle
Specific Gravity:	100

Document ID:	NYC5618935
Manifest Status:	Not reported
Trans1 State ID:	NYLP3931
Year:	1999
Trans2 State ID:	T748NY
Generator Ship Date:	04/26/1999
Trans1 Recv Date:	04/26/1999
Trans2 Recv Date:	04/29/1999
TSD Site Recv Date:	05/05/1999
Part A Recv Date:	Not reported
Part B Recv Date:	Not reported
Generator EPA ID:	NYD980789564
Trans1 EPA ID:	ILD984908202
Trans2 EPA ID:	SCD987574647
TSDF ID 1:	OHD980587364
TSDF ID 2:	Not reported
Manifest Tracking Number:	Not reported
Import Indicator:	Not reported
Export Indicator:	Not reported
Discr Quantity Indicator:	Not reported
Discr Type Indicator:	Not reported
Discr Residue Indicator:	Not reported
Discr Partial Reject Indicator:	Not reported
Discr Full Reject Indicator:	Not reported
Manifest Ref Number:	Not reported
Alt Facility RCRA ID:	Not reported
Alt Facility Sign Date:	Not reported
MGMT Method Type Code:	Not reported

CINDERELLA CLEANERS (Continued) **1000188071**

Waste Code 1:	THE FOLLOWING SPENT HALOGENATED SOLVENTS: TETRACHLOROETHYLENE, METH
Waste Code 2:	Not reported
Waste Code 3:	Not reported
Waste Code 4:	Not reported
Waste Code 5:	Not reported
Waste Code 6:	Not reported
Quantity:	00060
Units:	Pounds
Number of Containers:	001
Container Type:	Fiberboard or plastic drums, barrels, kegs
Handling Method:	Burn
Specific Gravity:	01.00
Waste Code 7:	THE FOLLOWING SPENT HALOGENATED SOLVENTS: TETRACHLOROETHYLENE, METH
Waste Code 8:	Not reported
Waste Code:	Not reported
Waste Code 10:	Not reported
Waste Code 11:	Not reported
Quantity:	00195
Units:	Pounds
Number of Containers:	001
Container Type:	Fiberboard or plastic drums, barrels, kegs
Handling Method:	Burn
Specific Gravity:	01.00

Document ID:	NYC4396904
Manifest Status:	Not reported
Trans1 State ID:	NYGF2859
Year:	1996
Trans2 State ID:	40355
Generator Ship Date:	12/09/1996
Trans1 Recv Date:	12/09/1996
Trans2 Recv Date:	12/16/1996
TSD Site Recv Date:	12/19/1996
Part A Recv Date:	Not reported
Part B Recv Date:	Not reported
Generator EPA ID:	NYD980789564
Trans1 EPA ID:	ILD984908202
Trans2 EPA ID:	MOD095038998
TSDF ID 1:	OHD980587364
TSDF ID 2:	Not reported
Manifest Tracking Number:	Not reported
Import Indicator:	Not reported
Export Indicator:	Not reported
Discr Quantity Indicator:	Not reported
Discr Type Indicator:	Not reported
Discr Residue Indicator:	Not reported
Discr Partial Reject Indicator:	Not reported
Discr Full Reject Indicator:	Not reported
Manifest Ref Number:	Not reported
Alt Facility RCRA ID:	Not reported
Alt Facility Sign Date:	Not reported
MGMT Method Type Code:	Not reported
Waste Code 1:	THE FOLLOWING SPENT HALOGENATED SOLVENTS: TETRACHLOROETHYLENE, METH
Waste Code 2:	Not reported
Waste Code 3:	Not reported
Waste Code 4:	Not reported
Waste Code 5:	Not reported

CINDERELLA CLEANERS (Continued) **1000188071**

Waste Code 6:	Not reported
Quantity:	00060
Units:	Pounds
Number of Containers:	001
Container Type:	Fiberboard or plastic drums, barrels, kegs
Handling Method:	Burn
Specific Gravity:	01.00
Document ID:	NYC6256620
Manifest Status:	Not reported
Trans1 State ID:	NYCGF1411
Year:	2000
Trans2 State ID:	03217
Generator Ship Date:	11/07/2000
Trans1 Recv Date:	11/07/2000
Trans2 Recv Date:	11/10/2000
TSD Site Recv Date:	11/15/2000
Part A Recv Date:	Not reported
Part B Recv Date:	Not reported
Generator EPA ID:	NYD980789564
Trans1 EPA ID:	SCR000075150
Trans2 EPA ID:	NJD071629976
TSDF ID 1:	OHD980587364
TSDF ID 2:	Not reported
Manifest Tracking Number:	Not reported
Import Indicator:	Not reported
Export Indicator:	Not reported
Discr Quantity Indicator:	Not reported
Discr Type Indicator:	Not reported
Discr Residue Indicator:	Not reported
Discr Partial Reject Indicator:	Not reported
Discr Full Reject Indicator:	Not reported
Manifest Ref Number:	Not reported
Alt Facility RCRA ID:	Not reported
Alt Facility Sign Date:	Not reported
MGMT Method Type Code:	Not reported
Waste Code 1:	THE FOLLOWING SPENT HALOGENATED SOLVENTS: TETRACHLOROETHYLENE, METH
Waste Code 2:	Not reported
Waste Code 3:	Not reported
Waste Code 4:	Not reported
Waste Code 5:	Not reported
Waste Code 6:	Not reported
Quantity:	00195
Units:	Pounds
Number of Containers:	001
Container Type:	Fiberboard or plastic drums, barrels, kegs
Handling Method:	Burn
Specific Gravity:	01.00
Document ID:	NYC2284582
Manifest Status:	Not reported
Trans1 State ID:	HW8207NY
Year:	1993
Trans2 State ID:	Not reported
Generator Ship Date:	05/05/1993
Trans1 Recv Date:	05/05/1993
Trans2 Recv Date:	Not reported

CINDERELLA CLEANERS (Continued) **1000188071**

TSD Site Recv Date:	05/05/1993
Part A Recv Date:	Not reported
Part B Recv Date:	Not reported
Generator EPA ID:	NYD980789564
Trans1 EPA ID:	ILD051060408
Trans2 EPA ID:	Not reported
TSDF ID 1:	NYD980785760
TSDF ID 2:	Not reported
Manifest Tracking Number:	Not reported
Import Indicator:	Not reported
Export Indicator:	Not reported
Discr Quantity Indicator:	Not reported
Discr Type Indicator:	Not reported
Discr Residue Indicator:	Not reported
Discr Partial Reject Indicator:	Not reported
Discr Full Reject Indicator:	Not reported
Manifest Ref Number:	Not reported
Alt Facility RCRA ID:	Not reported
Alt Facility Sign Date:	Not reported
MGMT Method Type Code:	Not reported
Waste Code 1:	THE FOLLOWING SPENT HALOGENATED SOLVENTS: TETRACHLOROETHYLENE, METH
Waste Code 2:	Not reported
Waste Code 3:	Not reported
Waste Code 4:	Not reported
Waste Code 5:	Not reported
Waste Code 6:	Not reported
Quantity:	00090
Units:	Pounds
Number of Containers:	003
Container Type:	Metal drums, barrels, kegs
Handling Method:	Burn
Specific Gravity:	01.00

Document ID:	NYC6501857
Manifest Status:	Not reported
Trans1 State ID:	GF1411NY
Year:	2001
Trans2 State ID:	NJ044
Generator Ship Date:	11/06/2001
Trans1 Recv Date:	11/06/2001
Trans2 Recv Date:	11/09/2001
TSD Site Recv Date:	11/13/2001
Part A Recv Date:	Not reported
Part B Recv Date:	Not reported
Generator EPA ID:	NYD980789564
Trans1 EPA ID:	SCR000075150
Trans2 EPA ID:	NJD071629976
TSDF ID 1:	OHD980587364
TSDF ID 2:	Not reported
Manifest Tracking Number:	Not reported
Import Indicator:	Not reported
Export Indicator:	Not reported
Discr Quantity Indicator:	Not reported
Discr Type Indicator:	Not reported
Discr Residue Indicator:	Not reported
Discr Partial Reject Indicator:	Not reported
Discr Full Reject Indicator:	Not reported

CINDERELLA CLEANERS (Continued) **1000188071**

Manifest Ref Number:	Not reported
Alt Facility RCRA ID:	Not reported
Alt Facility Sign Date:	Not reported
MGMT Method Type Code:	Not reported
Waste Code 1:	THE FOLLOWING SPENT HALOGENATED SOLVENTS: TETRACHLOROETHYLENE, METH
Waste Code 2:	Not reported
Waste Code 3:	Not reported
Waste Code 4:	Not reported
Waste Code 5:	Not reported
Waste Code 6:	Not reported
Quantity:	00195
Units:	Pounds
Number of Containers:	001
Container Type:	Fiberboard or plastic drums, barrels, kegs
Handling Method:	Burn
Specific Gravity:	01.00

Document ID:	NYC4444547
Manifest Status:	Not reported
Trans1 State ID:	NYGF2859
Year:	1997
Trans2 State ID:	HQ32134OR
Generator Ship Date:	03/04/1997
Trans1 Recv Date:	03/04/1997
Trans2 Recv Date:	03/10/1997
TSD Site Recv Date:	03/11/1997
Part A Recv Date:	Not reported
Part B Recv Date:	Not reported
Generator EPA ID:	NYD980789564
Trans1 EPA ID:	ILD984908202
Trans2 EPA ID:	MOD095038998
TSDF ID 1:	OHD980587364
TSDF ID 2:	Not reported
Manifest Tracking Number:	Not reported
Import Indicator:	Not reported
Export Indicator:	Not reported
Discr Quantity Indicator:	Not reported
Discr Type Indicator:	Not reported
Discr Residue Indicator:	Not reported
Discr Partial Reject Indicator:	Not reported
Discr Full Reject Indicator:	Not reported
Manifest Ref Number:	Not reported
Alt Facility RCRA ID:	Not reported
Alt Facility Sign Date:	Not reported
MGMT Method Type Code:	Not reported
Waste Code 1:	THE FOLLOWING SPENT HALOGENATED SOLVENTS: TETRACHLOROETHYLENE, METH
Waste Code 2:	Not reported
Waste Code 3:	Not reported
Waste Code 4:	Not reported
Waste Code 5:	Not reported
Waste Code 6:	Not reported
Quantity:	00060
Units:	Pounds
Number of Containers:	001
Container Type:	Fiberboard or plastic drums, barrels, kegs
Handling Method:	Burn
Specific Gravity:	01.00

CINDERELLA CLEANERS (Continued) **1000188071**

Document ID:	NYC6567491
Manifest Status:	Not reported
Trans1 State ID:	GF1411NY
Year:	2001
Trans2 State ID:	T474GLNJ
Generator Ship Date:	08/14/2001
Trans1 Recv Date:	08/14/2001
Trans2 Recv Date:	08/17/2001
TSD Site Recv Date:	08/21/2001
Part A Recv Date:	Not reported
Part B Recv Date:	Not reported
Generator EPA ID:	NYD980789564
Trans1 EPA ID:	SCR000075150
Trans2 EPA ID:	NJD071629976
TSDF ID 1:	OHD980587364
TSDF ID 2:	Not reported
Manifest Tracking Number:	Not reported
Import Indicator:	Not reported
Export Indicator:	Not reported
Discr Quantity Indicator:	Not reported
Discr Type Indicator:	Not reported
Discr Residue Indicator:	Not reported
Discr Partial Reject Indicator:	Not reported
Discr Full Reject Indicator:	Not reported
Manifest Ref Number:	Not reported
Alt Facility RCRA ID:	Not reported
Alt Facility Sign Date:	Not reported
MGMT Method Type Code:	Not reported
Waste Code 1:	THE FOLLOWING SPENT HALOGENATED SOLVENTS: TETRACHLOROETHYLENE, METH
Waste Code 2:	Not reported
Waste Code 3:	Not reported
Waste Code 4:	Not reported
Waste Code 5:	Not reported
Waste Code 6:	Not reported
Quantity:	00195
Units:	Pounds
Number of Containers:	001
Container Type:	Fiberboard or plastic drums, barrels, kegs
Handling Method:	Burn
Specific Gravity:	01.00

Click this hyperlink while viewing on your computer to access
181 additional NY MANIFEST: record(s) in the EDR Site Report.

EPA ID:	NYP005173695
Country:	USA
Name:	CON EDISON - SERVICE BOX 26656
Address:	248 FLATBUSH AVE
Address 2:	Not reported
City,State,Zip:	BROOKLYN, NY 11217
Zip 4:	Not reported
Location Address 1:	248 FLATBUSH AVE
Location Address 2:	Not reported
Location City,State,Zip:	BROOKLYN, NY 11217
Location Zip 4:	Not reported
Facility Status:	Not reported

CINDERELLA CLEANERS (Continued) **1000188071**

Total Tanks: Not reported
Code: BP

Mailing:
Mailing Name: CON EDISON - SERVICE BOX 26656
Mailing Contact: ANNAMARIE MOYLAN
Mailing Address 1: 4 IRVING PLACE 15TH FL NE
Mailing Address 2: Not reported
Mailing City,State,Zip: NEW YORK, NY 10003
Mailing Zip 4: Not reported
Mailing Country: USA
Mailing Phone: 2124602278

I86 **TM # 1095** **NY Spills** **S104788920**
NNE **INF/O 698 PACIFIC ST** **N/A**
< 1/8 **BROOKLYN, NY**
0.054 mi.
285 ft. **Site 6 of 7 in cluster I**

Relative: **Lower**

Actual: **52 ft.**

SPILLS:
Name: TM # 1095
Address: INF/O 698 PACIFIC ST
City,State,Zip: BROOKLYN, NY
Spill Number/Closed Date: 0006378 / 2001-12-18
Facility ID: 0006378
Facility Type: ER
DER Facility ID: 80713
Site ID: 88208
DEC Region: 2
Spill Cause: Unknown
Spill Class: C3
SWIS: 2401
Spill Date: 2000-08-29
Investigator: JHOCONNE
Referred To: Not reported
Reported to Dept: 2000-08-29
CID: 281
Water Affected: Not reported
Spill Source: Unknown
Spill Notifier: Affected Persons
Cleanup Ceased: Not reported
Cleanup Meets Std: False
Last Inspection: Not reported
Recommended Penalty: False
UST Trust: False
Remediation Phase: 0
Date Entered In Computer: 2000-08-29
Spill Record Last Update: 2001-12-18
Spiller Name: Not reported
Spiller Company: UNKNOWN
Spiller Address: Not reported
Spiller Company: 001
Contact Name: BILL MURPHY
DEC Memo: ABOVE MATERIAL DISCOVERED AT ABOVE LOCATION ON TOP OF 300 GALLONS OF WATER. SAMPLE TAKEN AND
CLEANUP IS PENDING TEST RESULTS. CON ED # 133096. MANHOLE IS CONNECTED TO ADDITIONAL MANHOLE #

TM # 1095 (Continued) **S104788920**

TM1112/TM1230.
Remarks: Prior to Sept, 2004 data translation this spill Lead_DEC Field was O'CONNELL

All Materials:
Site ID: 88208
Operable Unit ID: 827397
Operable Unit: 01
Material ID: 547491
Material Code: 0066A
Material Name: unknown petroleum
Case No.: Not reported
Material FA: Petroleum
Quantity: .00
Units: G
Recovered: .00
Resource Affected: Soil
Oxygenate: Not reported

H87 **467-469 DEAN STREET** **NY UST** **U004048722**
WNW **467-469 DEAN STREET** **N/A**
< 1/8 **BROOKLYN, NY 11217**
0.054 mi.
285 ft. **Site 2 of 8 in cluster H**

Relative: **Lower**
Actual: **53 ft.**

UST:
Name: 467-469 DEAN STREET
Address: 467-469 DEAN STREET
City,State,Zip: BROOKLYN, NY 11217
Id/Status: 2-608520 / Unregulated/Closed
Program Type: PBS
Region: STATE
DEC Region: 2
Expiration Date: N/A
UTM X: 586609.12766
UTM Y: 4503933.46575
Site Type: Apartment Building/Office Building

Affiliation Records:
Site Id: 30372
Affiliation Type: Mail Contact
Company Name: BROOKLYN EVENTS CENTER LLC
Contact Type: Not reported
Contact Name: ROBERT SANNA
Address1: % FOREST CITY RATNER COMPANIES
Address2: 1 METROTECH CENTER NORTH
City: BROOKLYN
State: NY
Zip Code: 11201
Country Code: 001
Phone: (718) 923-8400
EMail: Not reported
Fax Number: Not reported
Modified By: NRLOMBAR
Date Last Modified: 2011-01-03

Site Id: 30372
Affiliation Type: Facility Operator

467-469 DEAN STREET (Continued) **U004048722**

Company Name:	467-469 DEAN STREET
Contact Type:	Not reported
Contact Name:	N/A
Address1:	Not reported
Address2:	Not reported
City:	Not reported
State:	NN
Zip Code:	Not reported
Country Code:	001
Phone:	N/A
EMail:	Not reported
Fax Number:	Not reported
Modified By:	NRLOMBAR
Date Last Modified:	2011-01-03

Site Id:	30372
Affiliation Type:	Emergency Contact
Company Name:	NYS URBAN DEV. CORP.. DBA EMPIRE ST. DEV. CORP
Contact Type:	Not reported
Contact Name:	N/A
Address1:	Not reported
Address2:	Not reported
City:	Not reported
State:	NN
Zip Code:	Not reported
Country Code:	999
Phone:	(718) 923-8400
EMail:	Not reported
Fax Number:	Not reported
Modified By:	NRLOMBAR
Date Last Modified:	2011-01-03

Site Id:	30372
Affiliation Type:	Facility Owner
Company Name:	NYS URBAN DEV. CORP.. DBA EMPIRE ST. DEV. CORP
Contact Type:	VP
Contact Name:	ROBERT SANNA
Address1:	1 METROTECH CENTER NORTH
Address2:	Not reported
City:	BROOKLYN
State:	NY
Zip Code:	11201
Country Code:	001
Phone:	(718) 923-8400
EMail:	Not reported
Fax Number:	Not reported
Modified By:	MSBAPTIS
Date Last Modified:	2010-11-09

Tank Info:

Tank Number:	001
Tank ID:	65275
Tank Status:	Closed - Removed
Material Name:	Closed - Removed
Capacity Gallons:	2000
Install Date:	06/01/1961

467-469 DEAN STREET (Continued) **U004048722**

Date Tank Closed:	07/12/2010
Registered:	True
Tank Location:	Underground
Tank Type:	Steel/carbon steel
Material Code:	0001
Common Name of Substance:	#2 Fuel Oil (On-Site Consumption)
Tightness Test Method:	21
Date Test:	01/22/2008
Next Test Date:	Not reported
Pipe Model:	Not reported
Modified By:	MJGRIFFI
Last Modified:	05/09/2022

Equipment Records:

B00 - Tank External Protection - None
F00 - Pipe External Protection - None
L00 - Piping Leak Detection - None
E00 - Piping Secondary Containment - None
H00 - Tank Leak Detection - None
A00 - Tank Internal Protection - None
D01 - Pipe Type - Steel/Carbon Steel/Iron
K00 - Spill Prevention - None
C03 - Pipe Location - Aboveground/Underground Combination
G00 - Tank Secondary Containment - None
J02 - Dispenser - Suction Dispenser
I05 - Overfill - Vent Whistle

F88 **CON EDISON** **RCRA NonGen / NLR** **1018277596**
SW **6TH AVE & ST MARKS AVE** **FINDS** **NYP004723276**
< 1/8 **BROOKLYN, NY 11217** **ECHO**
0.054 mi.
285 ft. **Site 19 of 20 in cluster F**

Relative:
Higher

Actual:
63 ft.

RCRA Listings:

Date Form Received by Agency:	20150202
Handler Name:	Con Edison
Handler Address:	6TH AVE & ST MARKS AVE
Handler City,State,Zip:	BROOKLYN, NY 11217
EPA ID:	NYP004723276
Contact Name:	THOMAS TEELING
Contact Address:	Not reported
Contact City,State,Zip:	Not reported
Contact Telephone:	212-460-3770
Contact Fax:	Not reported
Contact Email:	Not reported
Contact Title:	Not reported
EPA Region:	02
Land Type:	Private
Federal Waste Generator Description:	Not a generator, verified
Non-Notifier:	Not reported
Biennial Report Cycle:	Not reported
Accessibility:	Not reported
Active Site Indicator:	Not reported
State District Owner:	Ny
State District:	NYSDEC R2
Mailing Address:	IRVING PL, 15TH FL NE
Mailing City,State,Zip:	NEW YORK, NY 10003

CON EDISON (Continued) **1018277596**

Owner Name:	Not reported
Owner Type:	Not reported
Operator Name:	Not reported
Operator Type:	Not reported
Short-Term Generator Activity:	No
Importer Activity:	No
Mixed Waste Generator:	No
Transporter Activity:	No
Transfer Facility Activity:	No
Recycler Activity with Storage:	No
Small Quantity On-Site Burner Exemption:	No
Smelting Melting and Refining Furnace Exemption:	No
Underground Injection Control:	No
Off-Site Waste Receipt:	No
Universal Waste Indicator:	No
Universal Waste Destination Facility:	No
Federal Universal Waste:	No
Active Site State-Reg Handler:	---
Federal Facility Indicator:	Not reported
Hazardous Secondary Material Indicator:	NN
Sub-Part K Indicator:	Not reported
2018 GPRA Permit Baseline:	Not on the Baseline
2018 GPRA Renewals Baseline:	Not on the Baseline
202 GPRA Corrective Action Baseline:	No
Subject to Corrective Action Universe:	No
Non-TSDFs Where RCRA CA has Been Imposed Universe:	No
Corrective Action Priority Ranking:	No NCAPS ranking
Environmental Control Indicator:	No
Institutional Control Indicator:	No
Human Exposure Controls Indicator:	N/A
Groundwater Controls Indicator:	N/A
Significant Non-Complier Universe:	No
Unaddressed Significant Non-Complier Universe:	No
Addressed Significant Non-Complier Universe:	No
Significant Non-Complier With a Compliance Schedule Universe:	No
Financial Assurance Required:	Not reported
Handler Date of Last Change:	20160502
Recognized Trader-Importer:	No
Recognized Trader-Exporter:	No
Importer of Spent Lead Acid Batteries:	No
Exporter of Spent Lead Acid Batteries:	No
Recycler Activity Without Storage:	Not reported
Manifest Broker:	Not reported
Sub-Part P Indicator:	No

Historic Generators:

Receive Date:	20150202
Handler Name: CON EDISON	
Federal Waste Generator Description:	Large Quantity Generator
State District Owner:	Ny
Large Quantity Handler of Universal Waste:	No
Recognized Trader Importer:	No
Recognized Trader Exporter:	No
Spent Lead Acid Battery Importer:	No
Spent Lead Acid Battery Exporter:	No
Current Record:	No

CON EDISON (Continued) **1018277596**

Non Storage Recycler Activity: Not reported
Electronic Manifest Broker: Not reported

Receive Date: 20150202
Handler Name: CON EDISON
Federal Waste Generator Description: Not a generator, verified
State District Owner: Ny
Large Quantity Handler of Universal Waste: No
Recognized Trader Importer: No
Recognized Trader Exporter: No
Spent Lead Acid Battery Importer: No
Spent Lead Acid Battery Exporter: No
Current Record: Yes
Non Storage Recycler Activity: Not reported
Electronic Manifest Broker: Not reported

List of NAICS Codes and Descriptions:
NAICS Codes: No NAICS Codes Found

Facility Has Received Notices of Violations:
Violations: No Violations Found

Evaluation Action Summary:
Evaluations: No Evaluations Found

FINDS:
Registry ID: 110067690181

Click Here for FRS Facility Detail Report:

Environmental Interest/Information System:
The Resource Conservation and Recovery Act Information System (RCRAInfo) is EPA's comprehensive information system in support of the Resource Conservation and Recovery Act (RCRA) of 1976 and the Hazardous and Solid Waste Amendments (HSWA) of 1984. It tracks many types of information about generators, transporters, treaters, storers, and disposers of hazardous waste.

Click this hyperlink while viewing on your computer to access additional FINDS: detail in the EDR Site Report.

ECHO:
Envid: 1018277596
Registry ID: 110067690181
DFR URL: http://echo.epa.gov/detailed-facility-report?fid=110067690181
Name: CON EDISON
Address: 6TH AVE & ST MARKS AVE
City,State,Zip: BROOKLYN, NY 11217

H89 **CON EDISON - SERVICE BOX 26640** **RCRA-LQG** **1016963246**
West **225 FLATBUSH AVE** **NY MANIFEST** **NYP004362703**
< 1/8 **BROOKLYN, NY 11217**
0.056 mi.
294 ft. **Site 3 of 8 in cluster H**

Relative: **Lower**
Actual: **55 ft.**

RCRA Listings:

Date Form Received by Agency:	20140327
Handler Name:	Con Edison - Service Box 26640
Handler Address:	FLATBUSH AVE
Handler City,State,Zip:	BROOKLYN, NY 11217
EPA ID:	NYP004362703
Contact Name:	DENNIS HUACON
Contact Address:	IRVING PLACE, 15TH FL NE
Contact City,State,Zip:	NEW YORK, NY 10003
Contact Telephone:	212-460-2757
Contact Fax:	518-473-8034
Contact Email:	HUACOND@CONED.COM
Contact Title:	ASSOCIATE SCIENTIST
EPA Region:	02
Land Type:	Private
Federal Waste Generator Description:	Large Quantity Generator
Non-Notifier:	Not reported
Biennial Report Cycle:	2013
Accessibility:	Not reported
Active Site Indicator:	Handler Activities
State District Owner:	Ny
State District:	NYSDEC R2
Mailing Address:	IRVING PLACE, 15TH FL NE
Mailing City,State,Zip:	NEW YORK, NY 10003
Owner Name:	Consolidated Edison Company Of Ny, Inc.
Owner Type:	Private
Operator Name:	Consolidated Edison Company Of Ny, Inc.
Operator Type:	Private
Short-Term Generator Activity:	No
Importer Activity:	No
Mixed Waste Generator:	No
Transporter Activity:	No
Transfer Facility Activity:	No
Recycler Activity with Storage:	No
Small Quantity On-Site Burner Exemption:	No
Smelting Melting and Refining Furnace Exemption:	No
Underground Injection Control:	No
Off-Site Waste Receipt:	No
Universal Waste Indicator:	No
Universal Waste Destination Facility:	No
Federal Universal Waste:	No
Active Site State-Reg Handler:	---
Federal Facility Indicator:	Not reported
Hazardous Secondary Material Indicator:	NN
Sub-Part K Indicator:	Not reported
2018 GPRA Permit Baseline:	Not on the Baseline
2018 GPRA Renewals Baseline:	Not on the Baseline
202 GPRA Corrective Action Baseline:	No
Subject to Corrective Action Universe:	No
Non-TSDFs Where RCRA CA has Been Imposed Universe:	No
Corrective Action Priority Ranking:	No NCAPS ranking
Environmental Control Indicator:	No
Institutional Control Indicator:	No

CON EDISON - SERVICE BOX 26640 (Continued) **1016963246**

Human Exposure Controls Indicator:	N/A
Groundwater Controls Indicator:	N/A
Significant Non-Complier Universe:	No
Unaddressed Significant Non-Complier Universe:	No
Addressed Significant Non-Complier Universe:	No
Significant Non-Complier With a Compliance Schedule Universe:	No
Financial Assurance Required:	Not reported
Handler Date of Last Change:	20150414
Recognized Trader-Importer:	No
Recognized Trader-Exporter:	No
Importer of Spent Lead Acid Batteries:	No
Exporter of Spent Lead Acid Batteries:	No
Recycler Activity Without Storage:	Not reported
Manifest Broker:	Not reported
Sub-Part P Indicator:	No

Biennial: List of Years
Year: 2013

Click Here for Biennial Reporting System Data:

Hazardous Waste Summary:
Waste Code: D008
Waste Description: Lead

Handler - Owner Operator:
Owner/Operator Indicator: Owner
Owner/Operator Name: CONSOLIDATED EDISON COMPANY OF NY, INC.
Legal Status: Private
Date Became Current: 20130918
Date Ended Current: Not reported
Owner/Operator Address: 4 IRVING PLACE
Owner/Operator City,State,Zip: NEW YORK, NY 10003
Owner/Operator Telephone: Not reported
Owner/Operator Telephone Ext: Not reported
Owner/Operator Fax: Not reported
Owner/Operator Email: Not reported

Owner/Operator Indicator: Operator
Owner/Operator Name: CONSOLIDATED EDISON COMPANY OF NY, INC.
Legal Status: Private
Date Became Current: 20130918
Date Ended Current: Not reported
Owner/Operator Address: 4 IRVING PLACE
Owner/Operator City,State,Zip: NEW YORK, NY 10003
Owner/Operator Telephone: Not reported
Owner/Operator Telephone Ext: Not reported
Owner/Operator Fax: Not reported
Owner/Operator Email: Not reported

Historic Generators:
Receive Date: 20140327
Handler Name: CON EDISON - SERVICE BOX 26640
Federal Waste Generator Description: Large Quantity Generator
State District Owner: Ny

CON EDISON - SERVICE BOX 26640 (Continued) **1016963246**

Large Quantity Handler of Universal Waste: No
Recognized Trader Importer: No
Recognized Trader Exporter: No
Spent Lead Acid Battery Importer: No
Spent Lead Acid Battery Exporter: No
Current Record: Yes
Non Storage Recycler Activity: Not reported
Electronic Manifest Broker: Not reported

Receive Date: 20130918
Handler Name: CON EDISON SERVICE BOX: 26640
Federal Waste Generator Description: Conditionally Exempt Small Quantity Generator
State District Owner: Ny
Large Quantity Handler of Universal Waste: No
Recognized Trader Importer: No
Recognized Trader Exporter: No
Spent Lead Acid Battery Importer: No
Spent Lead Acid Battery Exporter: No
Current Record: No
Non Storage Recycler Activity: Not reported
Electronic Manifest Broker: Not reported

Receive Date: 20131018
Handler Name: CON EDISON SERVICE BOX: 26640
Federal Waste Generator Description: Not a generator, verified
State District Owner: Ny
Large Quantity Handler of Universal Waste: No
Recognized Trader Importer: No
Recognized Trader Exporter: No
Spent Lead Acid Battery Importer: No
Spent Lead Acid Battery Exporter: No
Current Record: No
Non Storage Recycler Activity: Not reported
Electronic Manifest Broker: Not reported

List of NAICS Codes and Descriptions:
NAICS Code: 221122
NAICS Description: ELECTRIC POWER DISTRIBUTION

Facility Has Received Notices of Violations:
Violations: No Violations Found

Evaluation Action Summary:
Evaluations: No Evaluations Found

Manifest Facility Information:
EPA ID: NYP004362703
Country: USA
Name: CON EDISON
Address: 225 FLATBUSH AVE
Address 2: Not reported
City,State,Zip: BROOKLYN, NY 11217
Zip 4: Not reported
Location Address 1: 225 FLATBUSH AVE

CON EDISON - SERVICE BOX 26640 (Continued) **1016963246**

Location Address 2:	Not reported
Location City,State,Zip:	BROOKLYN, NY 11217
Location Zip 4:	Not reported
Facility Status:	Not reported
Total Tanks:	Not reported
Code:	BP

Mailing:

Mailing Name:	CON EDISON
Mailing Contact:	TOM TEELING
Mailing Address 1:	4 IRVING PLACE 15TH FLOOR
Mailing Address 2:	Not reported
Mailing City,State,Zip:	NEW YORK, NY 10003
Mailing Zip 4:	Not reported
Mailing Country:	USA
Mailing Phone:	2124603770

Manifest Data:

Document ID:	Not reported
Manifest Status:	Not reported
Trans1 State ID:	NJD003812047
Year:	2018
Trans2 State ID:	Not reported
Generator Ship Date:	09/18/2013
Trans1 Recv Date:	09/18/2013
Trans2 Recv Date:	Not reported
TSD Site Recv Date:	09/24/2013
Part A Recv Date:	Not reported
Part B Recv Date:	Not reported
Generator EPA ID:	NYP004362703
Trans1 EPA ID:	Not reported
Trans2 EPA ID:	Not reported
TSDF ID 1:	NJD991291105
TSDF ID 2:	Not reported
Manifest Tracking Number:	002290933GBF
Import Indicator:	N
Export Indicator:	N
Discr Quantity Indicator:	N
Discr Type Indicator:	N
Discr Residue Indicator:	N
Discr Partial Reject Indicator:	N
Discr Full Reject Indicator:	N
Manifest Ref Number:	Not reported
Alt Facility RCRA ID:	Not reported
Alt Facility Sign Date:	Not reported
MGMT Method Type Code:	H110
Waste Code a:	LEAD
Waste Code b:	Not reported
Waste Code c:	Not reported
Waste Code e:	Not reported
Waste Code f:	Not reported
Waste Code g:	Not reported
Waste Code 1:	Not reported
Waste Code 2:	Not reported
Waste Code 3:	Not reported
Waste Code 4:	Not reported
Waste Code 5:	Not reported

CON EDISON - SERVICE BOX 26640 (Continued) **1016963246**

Waste Code 6:	Not reported
Quantity:	300
Units:	Gallons (liquids only)
Number of Containers:	1
Container Type:	Cargo tanks (tank trucks)
Handling Method:	Treat
Specific Gravity:	1

F90 **MANHOLE 2698** **NY Spills** **S103938339**
SW **ST MARKS AV & FLATBUSH AV** **N/A**
< 1/8 **BROOKLYN, NY**
0.056 mi.
294 ft. **Site 20 of 20 in cluster F**

Relative:
Higher

Actual:
66 ft.

SPILLS:

Name:	MANHOLE 2698
Address:	ST MARKS AV & FLATBUSH AV
City,State,Zip:	BROOKLYN, NY
Spill Number/Closed Date:	9902905 / 2000-05-18
Facility ID:	9902905
Facility Type:	ER
DER Facility ID:	232782
Site ID:	287358
DEC Region:	2
Spill Cause:	Unknown
Spill Class:	C4
SWIS:	2401
Spill Date:	1999-06-13
Investigator:	JHOCONNE
Referred To:	Not reported
Reported to Dept:	1999-06-13
CID:	365
Water Affected:	Not reported
Spill Source:	Unknown
Spill Notifier:	Affected Persons
Cleanup Ceased:	Not reported
Cleanup Meets Std:	False
Last Inspection:	Not reported
Recommended Penalty:	False
UST Trust:	False
Remediation Phase:	0
Date Entered In Computer:	1999-06-13
Spill Record Last Update:	2000-06-08
Spiller Name:	Not reported
Spiller Company:	UNKNOWN
Spiller Address:	Not reported
Spiller Company:	999
Contact Name:	Not reported
DEC Memo:	unk oil on 500 gallons of water contained in manhole - samples taken - clean up pending lab results - con ed # 125539
Remarks:	Prior to Sept, 2004 data translation this spill Lead_DEC Field was O'CONNELL Con ed e2mis notes: Approx 1 gallon of unknown oi lon 500 gallons of water. <1.00ppm, cleanup is completed and tag is removed. Incident is closed.

All Materials:

MANHOLE 2698 (Continued) **S103938339**

Site ID:	287358
Operable Unit ID:	1081817
Operable Unit:	01
Material ID:	302833
Material Code:	0066A
Material Name:	unknown petroleum
Case No.:	Not reported
Material FA:	Petroleum
Quantity:	1.00
Units:	G
Recovered:	.00
Resource Affected:	Soil
Oxygenate:	Not reported

E91 **VAULT TM 440** **NY Spills** **S107657088**
East **DEAN ST & CARLTON AVE** **N/A**
< 1/8 **BROOKLYN, NY**
0.056 mi.
298 ft. **Site 9 of 13 in cluster E**

Relative: **Higher**

Actual: **66 ft.**

SPILLS:

Name:	VAULT TM 440
Address:	DEAN ST & CARLTON AVE
City,State,Zip:	BROOKLYN, NY
Spill Number/Closed Date:	0513512 / 2006-05-11
Facility ID:	0513512
Facility Type:	ER
DER Facility ID:	310121
Site ID:	359997
DEC Region:	2
Spill Cause:	Equipment Failure
Spill Class:	C4
SWIS:	2401
Spill Date:	2006-02-22
Investigator:	GDBREEN
Referred To:	Not reported
Reported to Dept:	2006-02-22
CID:	409
Water Affected:	Not reported
Spill Source:	Commercial/Industrial
Spill Notifier:	Responsible Party
Cleanup Ceased:	Not reported
Cleanup Meets Std:	False
Last Inspection:	Not reported
Recommended Penalty:	False
UST Trust:	False
Remediation Phase:	0
Date Entered In Computer:	2006-02-22
Spill Record Last Update:	2006-05-11
Spiller Name:	ERT DESK MIKE DAUGHTERY
Spiller Company:	CON EDISON VAULT TM 440
Spiller Address:	DEAN ST/ CARLTON AVE
Spiller Company:	999
Contact Name:	ERT DESK MIKE DAUGHTERY
DEC Memo:	HASNT BEEN CLEANED UP YET. CON ED # 163040
Remarks:	163040. 2/22/06 0910 HRS J. CATALANO #60894 FOD REPORTS THAT APPROX 5 GALS OF UNKNOWN OIL ON 50 GALS OF WATER WAS FOUND WHILE INSPECTING

VAULT TM 440 (Continued) **S107657088**

TM440 (ACCT C3237). NO FIRE,SMOKE, OR INJURIES WERE INVOLVED AND NO SEWERS, WATERWAYS OR PRIVATE PROPERTY WAS AFFECTED. SPILL APPEARS TO BE CONTAINED TO THE STRUCTURE. A LIQUID SAMPLE WAS TAKEN, ENV STOP TAG#50815 WAS PLACED. CHAIN OF CUSTODY #DD 18504 ON 72-HR DEC PROGRAM ON E- PRIORITY TO CHEM LAB VIA COURIER. CLEAN UP PENDING TEST RESULTS AND PRESSURE TEST BY NETWORKS. RECORDS SHOWS LAST TEST DATED 4/18/95 9 PPM. J. Mason Lab Sequence Number: 06-01917-001 TOTAL PCB 2 ppm
UPDATE 2/22/06 14:50 AS PER ROSADO BQE A 3PM CREW WILL BE GOING TO LOCATION TO PRESSURE TEST UNIT. J ANDERSON UPDATE 2/22/06 17:05 HRS BQE TURRITO #45974 REPORTS THAT THE UNIT IS BELOW MIN, THE LEAK IS FROM THE XFMR WHICH IS ON FDR 2B14 AND THIS FDR IS ON, THEREFORE THIS INCIDENT TO BE REMOVED FROM THE 72 HOUR PROGRAM. J ANDERSON 5/11/06
This spill is being closed on the basis of the report in eDocs. (SKA)

All Materials:

Site ID:	359997
Operable Unit ID:	1117187
Operable Unit:	01
Material ID:	2107677
Material Code:	0066A
Material Name:	unknown petroleum
Case No.:	Not reported
Material FA:	Petroleum
Quantity:	5.00
Units:	G
Recovered:	.00
Resource Affected:	Soil
Oxygenate:	Not reported

E92 **BASEMENT** **NY Spills** **S110769033**
ENE **752 PACIFIC STREET** **N/A**
< 1/8 **BROOKLYN, NY**
0.057 mi.
300 ft. **Site 10 of 13 in cluster E**

Relative: **Lower**
Actual: **59 ft.**

SPILLS:

Name:	BASEMENT
Address:	752 PACIFIC STREET
City,State,Zip:	BROOKLYN, NY
Spill Number/Closed Date:	1012460 / 2011-07-26
Facility ID:	1012460
Facility Type:	ER
DER Facility ID:	401219
Site ID:	446392
DEC Region:	2
Spill Cause:	Unknown
Spill Class:	C4
SWIS:	2401
Spill Date:	2011-03-15
Investigator:	SFRAHMAN
Referred To:	Not reported
Reported to Dept:	2011-03-15
CID:	Not reported
Water Affected:	Not reported
Spill Source:	Commercial/Industrial
Spill Notifier:	Other
Cleanup Ceased:	Not reported

BASEMENT (Continued) **S110769033**

Cleanup Meets Std:	False
Last Inspection:	Not reported
Recommended Penalty:	False
UST Trust:	False
Remediation Phase:	0
Date Entered In Computer:	2011-03-15
Spill Record Last Update:	2011-07-26
Spiller Name:	JESSICA
Spiller Company:	UNKNOWN
Spiller Address:	752 PACIFIC STREET
Spiller Company:	999
Contact Name:	JESSICA
DEC Memo:	States unknown amount of oil.
Remarks:	Part of Atlantic Yards Redevelopment Project. Building is a former car repair garage (1 story tall) which is now shut down and vacant (owned by redevelopment corporation). Water standing in basement of garage with half an inch of floating oil. 4 ASTs in basement. Today contractor was hired to vac out the basement and tanks and will then remove the tanks. Once initial cleanup is done, the whole area is scheduled to be deeply excavated as part of the redevelopment project. 07/26/11 Roux associated performed remedial activities on behalf of AYDC Interim Developer, LLC.Four ASTs were observed during the site investigation.The spill and ASTs were discovered in a rear room of the basement of the one story building.The one story building is vacant and scheduled for demolition.On March 15/2011 Vacuum Truck was used to remove 5,626 gallons of oil water mixure from the basement and within the 10,000 gallon AST,which appeared to be the source of the spill.Petroleum contaminated sand and debris was also removed from the basement.The slab in the rear room appeared to be free of cracks and in good condition.Three soil samples were collected to delineate the subsurface contamination(0 to 2 ft) below the slab.ASTs will be removed after the demolition of the building has begun.No petroleum related contamination detected in the sub slab soil.Closure report in edocs.Case closed.(sr)

All Materials:

Site ID:	446392
Operable Unit ID:	1196747
Operable Unit:	01
Material ID:	2193069
Material Code:	0002A
Material Name:	#4 fuel oil
Case No.:	Not reported
Material FA:	Petroleum
Quantity:	Not reported
Units:	Not reported
Recovered:	Not reported
Resource Affected:	Not reported
Oxygenate:	Not reported

E93 **CON EDISON - SERVICE BOX 33257** **RCRA-LQG** **1016454470**
ENE **752 PACIFIC ST** **FINDS** **NYP004327078**
< 1/8 **BROOKLYN, NY 11238** **ECHO**
0.057 mi. **NY MANIFEST**
300 ft. **Site 11 of 13 in cluster E**

Relative: **Lower**
Actual: **59 ft.**

RCRA Listings:

Date Form Received by Agency:	20140327
Handler Name:	Con Edison - Service Box 33257
Handler Address:	PACIFIC ST
Handler City,State,Zip:	BROOKLYN, NY 11238
EPA ID:	NYP004327078
Contact Name:	DENNIS HUACON
Contact Address:	IRVING PLACE, 15TH FL NE
Contact City,State,Zip:	NEW YORK, NY 10003
Contact Telephone:	212-460-2757
Contact Fax:	401-765-1500
Contact Email:	HUACOND@CONED.COM
Contact Title:	ASSOCIATE SCIENTIST
EPA Region:	02
Land Type:	Private
Federal Waste Generator Description:	Large Quantity Generator
Non-Notifier:	Not reported
Biennial Report Cycle:	2013
Accessibility:	Not reported
Active Site Indicator:	Handler Activities
State District Owner:	Ny
State District:	NYSDEC R2
Mailing Address:	IRVING PLACE, 15TH FL NE
Mailing City,State,Zip:	NEW YORK, NY 10003
Owner Name:	Consolidated Edison Company Of Ny, Inc.
Owner Type:	Private
Operator Name:	Consolidated Edison Company Of Ny, Inc.
Operator Type:	Private
Short-Term Generator Activity:	No
Importer Activity:	No
Mixed Waste Generator:	No
Transporter Activity:	No
Transfer Facility Activity:	No
Recycler Activity with Storage:	No
Small Quantity On-Site Burner Exemption:	No
Smelting Melting and Refining Furnace Exemption:	No
Underground Injection Control:	No
Off-Site Waste Receipt:	No
Universal Waste Indicator:	No
Universal Waste Destination Facility:	No
Federal Universal Waste:	No
Active Site State-Reg Handler:	---
Federal Facility Indicator:	Not reported
Hazardous Secondary Material Indicator:	NN
Sub-Part K Indicator:	Not reported
2018 GPRA Permit Baseline:	Not on the Baseline
2018 GPRA Renewals Baseline:	Not on the Baseline
202 GPRA Corrective Action Baseline:	No
Subject to Corrective Action Universe:	No
Non-TSDFs Where RCRA CA has Been Imposed Universe:	No
Corrective Action Priority Ranking:	No NCAPS ranking
Environmental Control Indicator:	No
Institutional Control Indicator:	No

CON EDISON - SERVICE BOX 33257 (Continued) **1016454470**

Human Exposure Controls Indicator:	N/A
Groundwater Controls Indicator:	N/A
Significant Non-Complier Universe:	No
Unaddressed Significant Non-Complier Universe:	No
Addressed Significant Non-Complier Universe:	No
Significant Non-Complier With a Compliance Schedule Universe:	No
Financial Assurance Required:	Not reported
Handler Date of Last Change:	20150414
Recognized Trader-Importer:	No
Recognized Trader-Exporter:	No
Importer of Spent Lead Acid Batteries:	No
Exporter of Spent Lead Acid Batteries:	No
Recycler Activity Without Storage:	Not reported
Manifest Broker:	Not reported
Sub-Part P Indicator:	No

Biennial: List of Years
Year: 2013

Click Here for Biennial Reporting System Data:

Hazardous Waste Summary:
Waste Code: D008
Waste Description: Lead

Handler - Owner Operator:

Owner/Operator Indicator:	Operator
Owner/Operator Name:	CONSOLIDATED EDISON COMPANY OF NY, INC.
Legal Status:	Private
Date Became Current:	20130710
Date Ended Current:	Not reported
Owner/Operator Address:	4 IRVING PLACE
Owner/Operator City,State,Zip:	NEW YORK, NY 10003
Owner/Operator Telephone:	Not reported
Owner/Operator Telephone Ext:	Not reported
Owner/Operator Fax:	Not reported
Owner/Operator Email:	Not reported

Owner/Operator Indicator:	Owner
Owner/Operator Name:	CONSOLIDATED EDISON COMPANY OF NY, INC.
Legal Status:	Private
Date Became Current:	20130710
Date Ended Current:	Not reported
Owner/Operator Address:	4 IRVING PLACE
Owner/Operator City,State,Zip:	NEW YORK, NY 10003
Owner/Operator Telephone:	Not reported
Owner/Operator Telephone Ext:	Not reported
Owner/Operator Fax:	Not reported
Owner/Operator Email:	Not reported

Historic Generators:

Receive Date:	20140327
Handler Name:	CON EDISON - SERVICE BOX 33257
Federal Waste Generator Description:	Large Quantity Generator
State District Owner:	Ny

CON EDISON - SERVICE BOX 33257 (Continued) **1016454470**

Large Quantity Handler of Universal Waste: No
Recognized Trader Importer: No
Recognized Trader Exporter: No
Spent Lead Acid Battery Importer: No
Spent Lead Acid Battery Exporter: No
Current Record: Yes
Non Storage Recycler Activity: Not reported
Electronic Manifest Broker: Not reported

Receive Date: 20130710
Handler Name: CON EDISON SERVICE BOX: 33257
Federal Waste Generator Description: Conditionally Exempt Small Quantity Generator
State District Owner: Ny
Large Quantity Handler of Universal Waste: No
Recognized Trader Importer: No
Recognized Trader Exporter: No
Spent Lead Acid Battery Importer: No
Spent Lead Acid Battery Exporter: No
Current Record: No
Non Storage Recycler Activity: Not reported
Electronic Manifest Broker: Not reported

Receive Date: 20130810
Handler Name: CON EDISON SERVICE BOX: 33257
Federal Waste Generator Description: Not a generator, verified
State District Owner: Ny
Large Quantity Handler of Universal Waste: No
Recognized Trader Importer: No
Recognized Trader Exporter: No
Spent Lead Acid Battery Importer: No
Spent Lead Acid Battery Exporter: No
Current Record: No
Non Storage Recycler Activity: Not reported
Electronic Manifest Broker: Not reported

List of NAICS Codes and Descriptions:
NAICS Code: 221122
NAICS Description: ELECTRIC POWER DISTRIBUTION

Facility Has Received Notices of Violations:
Violations: No Violations Found

Evaluation Action Summary:
Evaluations: No Evaluations Found

FINDS:
Registry ID: 110056508364

Click Here for FRS Facility Detail Report:

Environmental Interest/Information System:
All generators and treatment, storage, and disposal (TSD) facilities who handle hazardous waste are required to report to the EPA Administrator at least once every two years. The data collected is used to create the National Biennial Resource Conservation and

CON EDISON - SERVICE BOX 33257 (Continued) **1016454470**

Recovery Act (RCRA) Hazardous Waste Report. This data is processed within the RCRA Information (RCRAInfo) database
The Resource Conservation and Recovery Act Information System (RCRAInfo) is EPA's comprehensive information system in support of the Resource Conservation and Recovery Act (RCRA) of 1976 and the Hazardous and Solid Waste Amendments (HSWA) of 1984. It tracks many types of information about generators, transporters, treaters, storers, and disposers of hazardous waste.

Click this hyperlink while viewing on your computer to access additional FINDS: detail in the EDR Site Report.

ECHO:

Envid:	1016454470
Registry ID:	110056508364
DFR URL:	http://echo.epa.gov/detailed-facility-report?fid=110056508364
Name:	CON EDISON - SERVICE BOX 33257
Address:	752 PACIFIC ST
City,State,Zip:	BROOKLYN, NY 11238

Manifest Facility Information:

EPA ID:	NYP004327078
Country:	USA
Name:	CON EDISON
Address:	752 PACIFIC ST
Address 2:	Not reported
City,State,Zip:	BROOKLYN, NY 11238
Zip 4:	Not reported
Location Address 1:	752 PACIFIC ST
Location Address 2:	Not reported
Location City,State,Zip:	BROOKLYN, NY 11238
Location Zip 4:	Not reported
Facility Status:	Not reported
Total Tanks:	Not reported
Code:	BP

Mailing:

Mailing Name:	CON EDISON
Mailing Contact:	CON EDISON
Mailing Address 1:	4 IRVING PLACE 15TH FLOOR
Mailing Address 2:	Not reported
Mailing City,State,Zip:	NEW YORK, NY 10003
Mailing Zip 4:	Not reported
Mailing Country:	USA
Mailing Phone:	2124603770

Manifest Data:

Document ID:	Not reported
Manifest Status:	Not reported
Trans1 State ID:	NJD003812047
Year:	2018
Trans2 State ID:	Not reported
Generator Ship Date:	07/10/2013
Trans1 Recv Date:	07/10/2013
Trans2 Recv Date:	Not reported
TSD Site Recv Date:	07/11/2013
Part A Recv Date:	Not reported

CON EDISON - SERVICE BOX 33257 (Continued) **1016454470**

Part B Recv Date:	Not reported
Generator EPA ID:	NYP004327078
Trans1 EPA ID:	Not reported
Trans2 EPA ID:	Not reported
TSDF ID 1:	NJD991291105
TSDF ID 2:	Not reported
Manifest Tracking Number:	002084620GBF
Import Indicator:	N
Export Indicator:	N
Discr Quantity Indicator:	N
Discr Type Indicator:	N
Discr Residue Indicator:	N
Discr Partial Reject Indicator:	N
Discr Full Reject Indicator:	N
Manifest Ref Number:	Not reported
Alt Facility RCRA ID:	Not reported
Alt Facility Sign Date:	Not reported
MGMT Method Type Code:	H110
Waste Code a:	LEAD
Waste Code b:	Not reported
Waste Code c:	Not reported
Waste Code e:	Not reported
Waste Code f:	Not reported
Waste Code g:	Not reported
Waste Code 1:	Not reported
Waste Code 2:	Not reported
Waste Code 3:	Not reported
Waste Code 4:	Not reported
Waste Code 5:	Not reported
Waste Code 6:	Not reported
Quantity:	400
Units:	Gallons (liquids only)
Number of Containers:	1
Container Type:	Cargo tanks (tank trucks)
Handling Method:	Treat
Specific Gravity:	1

E94 **754 PACIFIC STREET** **NY AST** **A100356959**
ENE **754 PACIFIC STREET** **N/A**
< 1/8 **BROOKLYN, NY 11238**
0.058 mi.
304 ft. **Site 12 of 13 in cluster E**

Relative: AST:
Lower

Actual:
59 ft.

Name:	754 PACIFIC STREET
Address:	754 PACIFIC STREET
City,State,Zip:	BROOKLYN, NY 11238
Region:	STATE
DEC Region:	2
Site Status:	Unregulated/Closed
Facility Id:	2-611609
Program Type:	PBS
UTM X:	587022.10987
UTM Y:	4503904.32956
Expiration Date:	N/A
Site Type:	Apartment Building/Office Building

754 PACIFIC STREET (Continued) **A100356959**

Affiliation Records:

Site Id:	450613
Affiliation Type:	Facility Owner
Company Name:	NYS URBAN DEVELOPMENT CORP DBA EMPIRE STATE DEVP
Contact Type:	VP
Contact Name:	ROBERT SANNA
Address1:	% AYDC INTERIM DEVELOPER LLC, 1 METROTECH CTR
Address2:	Not reported
City:	BROOKLYN
State:	NY
Zip Code:	11201
Country Code:	001
Phone:	(718) 923-8400
EMail:	Not reported
Fax Number:	Not reported
Modified By:	NRLOMBAR
Date Last Modified:	2011-10-21

Site Id:	450613
Affiliation Type:	Mail Contact
Company Name:	AYDC INTERIM DEVELOPER, LLC
Contact Type:	Not reported
Contact Name:	EILEEN WEINGARTEN
Address1:	C/O FOREST CITY RATNER COMPANIES
Address2:	1 METROTECH CENTER
City:	BROOKLYN
State:	NY
Zip Code:	11201
Country Code:	001
Phone:	(718) 923-8400
EMail:	EWEINGARTEN@FCRC.COM
Fax Number:	Not reported
Modified By:	NRLOMBAR
Date Last Modified:	2011-10-21

Site Id:	450613
Affiliation Type:	Facility Operator
Company Name:	754 PACIFIC STREET
Contact Type:	Not reported
Contact Name:	FACILITY NOT IN OPERATION
Address1:	Not reported
Address2:	Not reported
City:	Not reported
State:	NN
Zip Code:	Not reported
Country Code:	001
Phone:	N/A
EMail:	Not reported
Fax Number:	Not reported
Modified By:	NRLOMBAR
Date Last Modified:	2011-10-21

Site Id:	450613
Affiliation Type:	Emergency Contact
Company Name:	NYS URBAN DEVELOPMENT CORP DBA EMPIRE STATE DEVP
Contact Type:	Not reported
Contact Name:	N/A

754 PACIFIC STREET (Continued) **A100356959**

Address1:	Not reported
Address2:	Not reported
City:	Not reported
State:	NN
Zip Code:	Not reported
Country Code:	999
Phone:	N/A
EMail:	Not reported
Fax Number:	Not reported
Modified By:	NRLOMBAR
Date Last Modified:	2011-10-21

Tank Info:

Tank Number:	001
Tank Id:	239765
Material Code:	0002
Common Name of Substance:	#4 Fuel Oil (On-Site Consumption)

Equipment Records:

J00 - Dispenser - None
A00 - Tank Internal Protection - None
K00 - Spill Prevention - None
E00 - Piping Secondary Containment - None
H00 - Tank Leak Detection - None
I00 - Overfill - None
D00 - Pipe Type - No Piping
L00 - Piping Leak Detection - None
B00 - Tank External Protection - None
C00 - Pipe Location - No Piping
F00 - Pipe External Protection - None
G00 - Tank Secondary Containment - None

Tank Location:	Aboveground - on saddles, legs, racks, etc.... Tank bottom is elevated above grade or tank pad, allowing visual inspection.
Tank Type:	Steel/Carbon Steel/Iron
Tank Status:	Closed - Removed
Pipe Model:	Not reported
Install Date:	01/01/1950
Capacity Gallons:	300
Tightness Test Method:	NN
Date Test:	Not reported
Next Test Date:	Not reported
Date Tank Closed:	09/17/2011
Register:	True
Modified By:	MJGRIFFI
Last Modified:	05/09/2022
Material Name:	#4 fuel oil (on-site consumption)

Tank Number:	002
Tank Id:	239766
Material Code:	0002
Common Name of Substance:	#4 Fuel Oil (On-Site Consumption)

Equipment Records:

E00 - Piping Secondary Containment - None

754 PACIFIC STREET (Continued) **A100356959**

H00 - Tank Leak Detection - None
I00 - Overfill - None
B00 - Tank External Protection - None
C00 - Pipe Location - No Piping
F00 - Pipe External Protection - None
A00 - Tank Internal Protection - None
K00 - Spill Prevention - None
G00 - Tank Secondary Containment - None
J00 - Dispenser - None
D00 - Pipe Type - No Piping
L00 - Piping Leak Detection - None

Tank Location:	Aboveground - on saddles, legs, racks, etc.... Tank bottom is elevated above grade or tank pad, allowing visual inspection.
Tank Type:	Steel/Carbon Steel/Iron
Tank Status:	Temporarily Out of Service
Pipe Model:	Not reported
Install Date:	01/01/1950
Capacity Gallons:	300
Tightness Test Method:	NN
Date Test:	Not reported
Next Test Date:	Not reported
Date Tank Closed:	09/17/2011
Register:	True
Modified By:	MJGRIFFI
Last Modified:	05/09/2022
Material Name:	#4 fuel oil (on-site consumption)
Tank Number:	003
Tank Id:	239767
Material Code:	0002
Common Name of Substance:	#4 Fuel Oil (On-Site Consumption)

Equipment Records:

J00 - Dispenser - None
F00 - Pipe External Protection - None
B00 - Tank External Protection - None
C00 - Pipe Location - No Piping
E00 - Piping Secondary Containment - None
H00 - Tank Leak Detection - None
I00 - Overfill - None
K00 - Spill Prevention - None
A00 - Tank Internal Protection - None
G00 - Tank Secondary Containment - None
L00 - Piping Leak Detection - None
D00 - Pipe Type - No Piping

Tank Location:	Aboveground - on saddles, legs, racks, etc.... Tank bottom is elevated above grade or tank pad, allowing visual inspection.
Tank Type:	Steel/Carbon Steel/Iron
Tank Status:	Closed - Removed
Pipe Model:	Not reported
Install Date:	01/01/1950
Capacity Gallons:	5000
Tightness Test Method:	NN
Date Test:	Not reported
Next Test Date:	Not reported
Date Tank Closed:	09/17/2011

754 PACIFIC STREET (Continued) **A100356959**

Register:	True
Modified By:	MJGRIFFI
Last Modified:	05/09/2022
Material Name:	#4 fuel oil (on-site consumption)
Tank Number:	004
Tank Id:	239768
Material Code:	0002
Common Name of Substance:	#4 Fuel Oil (On-Site Consumption)

Equipment Records:

J00 - Dispenser - None
D00 - Pipe Type - No Piping
L00 - Piping Leak Detection - None
A00 - Tank Internal Protection - None
K00 - Spill Prevention - None
E00 - Piping Secondary Containment - None
H00 - Tank Leak Detection - None
I00 - Overfill - None
B00 - Tank External Protection - None
C00 - Pipe Location - No Piping
F00 - Pipe External Protection - None
G00 - Tank Secondary Containment - None

Tank Location:	Aboveground - on saddles, legs, racks, etc.... Tank bottom is elevated above grade or tank pad, allowing visual inspection.
Tank Type:	Steel/Carbon Steel/Iron
Tank Status:	Closed - Removed
Pipe Model:	Not reported
Install Date:	01/01/1950
Capacity Gallons:	10000
Tightness Test Method:	NN
Date Test:	Not reported
Next Test Date:	Not reported
Date Tank Closed:	09/17/2011
Register:	True
Modified By:	MJGRIFFI
Last Modified:	05/09/2022
Material Name:	#4 fuel oil (on-site consumption)

E95 **AYDC INTERIM DEVELOPER LLC** **RCRA NonGen / NLR** **1014473113**
ENE **754 PACIFIC ST** **NY MANIFEST** **NYR000182253**
< 1/8 **BROOKLYN, NY 11238**
0.058 mi.
304 ft. **Site 13 of 13 in cluster E**

Relative: **Lower**
Actual: **59 ft.**

RCRA Listings:

Date Form Received by Agency:	20120202
Handler Name:	Aydc Interim Developer Llc
Handler Address:	PACIFIC ST
Handler City,State,Zip:	BROOKLYN, NY 11238
EPA ID:	NYR000182253
Contact Name:	EILEEN WEINGARTEN
Contact Address:	METROTECH CENTER
Contact City,State,Zip:	BROOKLYN, NY 11201
Contact Telephone:	718-923-8400
Contact Fax:	Not reported

AYDC INTERIM DEVELOPER LLC (Continued) **1014473113**

Contact Email:	EWEINGARTEN@FCRC.COM
Contact Title:	VICE PRESIDENT
EPA Region:	02
Land Type:	Private
Federal Waste Generator Description:	Not a generator, verified
Non-Notifier:	Not reported
Biennial Report Cycle:	Not reported
Accessibility:	Not reported
Active Site Indicator:	Not reported
State District Owner:	Ny
State District:	NYSDEC R2
Mailing Address:	METROTECH CENTER
Mailing City,State,Zip:	BROOKLYN, NY 11201
Owner Name:	Aydc Interim Developer Llc
Owner Type:	Private
Operator Name:	Aydc Interim Developer Llc
Operator Type:	Private
Short-Term Generator Activity:	No
Importer Activity:	No
Mixed Waste Generator:	No
Transporter Activity:	No
Transfer Facility Activity:	No
Recycler Activity with Storage:	No
Small Quantity On-Site Burner Exemption:	No
Smelting Melting and Refining Furnace Exemption:	No
Underground Injection Control:	No
Off-Site Waste Receipt:	No
Universal Waste Indicator:	No
Universal Waste Destination Facility:	No
Federal Universal Waste:	No
Active Site State-Reg Handler:	---
Federal Facility Indicator:	Not reported
Hazardous Secondary Material Indicator:	NN
Sub-Part K Indicator:	Not reported
2018 GPRA Permit Baseline:	Not on the Baseline
2018 GPRA Renewals Baseline:	Not on the Baseline
202 GPRA Corrective Action Baseline:	No
Subject to Corrective Action Universe:	No
Non-TSDFs Where RCRA CA has Been Imposed Universe:	No
Corrective Action Priority Ranking:	No NCAPS ranking
Environmental Control Indicator:	No
Institutional Control Indicator:	No
Human Exposure Controls Indicator:	N/A
Groundwater Controls Indicator:	N/A
Significant Non-Complier Universe:	No
Unaddressed Significant Non-Complier Universe:	No
Addressed Significant Non-Complier Universe:	No
Significant Non-Complier With a Compliance Schedule Universe:	No
Financial Assurance Required:	Not reported
Handler Date of Last Change:	20150414
Recognized Trader-Importer:	No
Recognized Trader-Exporter:	No
Importer of Spent Lead Acid Batteries:	No
Exporter of Spent Lead Acid Batteries:	No
Recycler Activity Without Storage:	Not reported
Manifest Broker:	Not reported
Sub-Part P Indicator:	No

AYDC INTERIM DEVELOPER LLC (Continued) **1014473113**

Hazardous Waste Summary:
Waste Code: D001
Waste Description: Ignitable Waste

Handler - Owner Operator:
Owner/Operator Indicator: Owner
Owner/Operator Name: AYDC INTERIM DEVELOPER LLC
Legal Status: Private
Date Became Current: 20100312
Date Ended Current: Not reported
Owner/Operator Address: 1 METROTECH CENTER
Owner/Operator City,State,Zip: BROOKLYN, NY 11201
Owner/Operator Telephone: 718-923-8400
Owner/Operator Telephone Ext: Not reported
Owner/Operator Fax: Not reported
Owner/Operator Email: Not reported

Owner/Operator Indicator: Operator
Owner/Operator Name: AYDC INTERIM DEVELOPER LLC
Legal Status: Private
Date Became Current: 20100312
Date Ended Current: Not reported
Owner/Operator Address: Not reported
Owner/Operator City,State,Zip: Not reported
Owner/Operator Telephone: Not reported
Owner/Operator Telephone Ext: Not reported
Owner/Operator Fax: Not reported
Owner/Operator Email: Not reported

Owner/Operator Indicator: Operator
Owner/Operator Name: AYDC INTERIM DEVELOPER LLC
Legal Status: Private
Date Became Current: 20100312
Date Ended Current: Not reported
Owner/Operator Address: Not reported
Owner/Operator City,State,Zip: Not reported
Owner/Operator Telephone: Not reported
Owner/Operator Telephone Ext: Not reported
Owner/Operator Fax: Not reported
Owner/Operator Email: Not reported

Owner/Operator Indicator: Owner
Owner/Operator Name: AYDC INTERIM DEVELOPER LLC
Legal Status: Private
Date Became Current: 20100312
Date Ended Current: Not reported
Owner/Operator Address: 1 METROTECH CENTER
Owner/Operator City,State,Zip: BROOKLYN, NY 11201
Owner/Operator Telephone: 718-923-8400
Owner/Operator Telephone Ext: Not reported
Owner/Operator Fax: Not reported
Owner/Operator Email: Not reported

Historic Generators:
Receive Date: 20120202
Handler Name: AYDC INTERIM DEVELOPER LLC

AYDC INTERIM DEVELOPER LLC (Continued) **1014473113**

Federal Waste Generator Description: Not a generator, verified
State District Owner: Ny
Large Quantity Handler of Universal Waste: No
Recognized Trader Importer: No
Recognized Trader Exporter: No
Spent Lead Acid Battery Importer: No
Spent Lead Acid Battery Exporter: No
Current Record: Yes
Non Storage Recycler Activity: Not reported
Electronic Manifest Broker: Not reported

Receive Date: 20110506
Handler Name: AYDC INTERIM DEVELOPER LLC
Federal Waste Generator Description: Small Quantity Generator
State District Owner: Ny
Large Quantity Handler of Universal Waste: No
Recognized Trader Importer: No
Recognized Trader Exporter: No
Spent Lead Acid Battery Importer: No
Spent Lead Acid Battery Exporter: No
Current Record: No
Non Storage Recycler Activity: Not reported
Electronic Manifest Broker: Not reported

List of NAICS Codes and Descriptions:
NAICS Code: 23891
NAICS Description: SITE PREPARATION CONTRACTORS

Facility Has Received Notices of Violations:
Violations: No Violations Found

Evaluation Action Summary:
Evaluations: No Evaluations Found

Manifest Facility Information:
EPA ID: NYR000182253
Country: USA
Name: AYDC INTERIM DEVELOPER LLC
Address: 754 PACIFIC ST
Address 2: Not reported
City,State,Zip: BROOKLYN, NY 11238
Zip 4: Not reported
Location Address 1: 754 PACIFIC ST
Location Address 2: Not reported
Location City,State,Zip: BROOKLYN, NY 11238
Location Zip 4: Not reported
Facility Status: Not reported
Total Tanks: Not reported
Code: BP

Mailing:
Mailing Name: AYDC INTERIM DEVELOPER LLC
Mailing Contact: EILEEN WEINGARTEN
Mailing Address 1: 1 METROTECH CENTER
Mailing Address 2: Not reported

AYDC INTERIM DEVELOPER LLC (Continued) **1014473113**

Mailing City,State,Zip:	BROOKLYN, NY 11201
Mailing Zip 4:	Not reported
Mailing Country:	USA
Mailing Phone:	7189238400

Manifest Data:

Document ID:	Not reported
Manifest Status:	Not reported
Trans1 State ID:	NYR000081661
Year:	2018
Trans2 State ID:	Not reported
Generator Ship Date:	05/18/2011
Trans1 Recv Date:	05/18/2011
Trans2 Recv Date:	Not reported
TSD Site Recv Date:	05/18/2011
Part A Recv Date:	Not reported
Part B Recv Date:	Not reported
Generator EPA ID:	NYR000182253
Trans1 EPA ID:	Not reported
Trans2 EPA ID:	Not reported
TSDF ID 1:	NYD082785429
TSDF ID 2:	Not reported
Manifest Tracking Number:	000097131JJK
Import Indicator:	N
Export Indicator:	N
Discr Quantity Indicator:	N
Discr Type Indicator:	N
Discr Residue Indicator:	N
Discr Partial Reject Indicator:	N
Discr Full Reject Indicator:	N
Manifest Ref Number:	Not reported
Alt Facility RCRA ID:	Not reported
Alt Facility Sign Date:	Not reported
MGMT Method Type Code:	H141
Waste Code a:	IGNITABLE WASTE
Waste Code b:	METHYL ETHYL KETONE
Waste Code c:	Not reported
Waste Code e:	Not reported
Waste Code f:	Not reported
Waste Code g:	Not reported
Waste Code 1:	Not reported
Waste Code 2:	Not reported
Waste Code 3:	Not reported
Waste Code 4:	Not reported
Waste Code 5:	Not reported
Waste Code 6:	Not reported
Quantity:	30
Units:	Gallons (liquids only)
Number of Containers:	1
Container Type:	Metal drums, barrels, kegs
Handling Method:	Burn
Specific Gravity:	1

Document ID:	Not reported
Manifest Status:	Not reported
Trans1 State ID:	NYR000081661
Year:	2018

AYDC INTERIM DEVELOPER LLC (Continued) **1014473113**

Trans2 State ID:	Not reported
Generator Ship Date:	05/18/2011
Trans1 Recv Date:	05/18/2011
Trans2 Recv Date:	Not reported
TSD Site Recv Date:	05/18/2011
Part A Recv Date:	Not reported
Part B Recv Date:	Not reported
Generator EPA ID:	NYR000182253
Trans1 EPA ID:	Not reported
Trans2 EPA ID:	Not reported
TSDF ID 1:	NYD082785429
TSDF ID 2:	Not reported
Manifest Tracking Number:	000097131JJK
Import Indicator:	N
Export Indicator:	N
Discr Quantity Indicator:	N
Discr Type Indicator:	N
Discr Residue Indicator:	N
Discr Partial Reject Indicator:	N
Discr Full Reject Indicator:	N
Manifest Ref Number:	Not reported
Alt Facility RCRA ID:	Not reported
Alt Facility Sign Date:	Not reported
MGMT Method Type Code:	H141
Waste Code a:	IGNITABLE WASTE
Waste Code b:	BENZENE
Waste Code c:	Not reported
Waste Code e:	Not reported
Waste Code f:	Not reported
Waste Code g:	Not reported
Waste Code 1:	Not reported
Waste Code 2:	Not reported
Waste Code 3:	Not reported
Waste Code 4:	Not reported
Waste Code 5:	Not reported
Waste Code 6:	Not reported
Quantity:	30
Units:	Gallons (liquids only)
Number of Containers:	1
Container Type:	Metal drums, barrels, kegs
Handling Method:	Burn
Specific Gravity:	1

Document ID:	Not reported
Manifest Status:	Not reported
Trans1 State ID:	NYR000081661
Year:	2018
Trans2 State ID:	Not reported
Generator Ship Date:	05/18/2011
Trans1 Recv Date:	05/18/2011
Trans2 Recv Date:	Not reported
TSD Site Recv Date:	05/18/2011
Part A Recv Date:	Not reported
Part B Recv Date:	Not reported
Generator EPA ID:	NYR000182253
Trans1 EPA ID:	Not reported
Trans2 EPA ID:	Not reported

AYDC INTERIM DEVELOPER LLC (Continued) **1014473113**

TSDF ID 1:	NYD082785429
TSDF ID 2:	Not reported
Manifest Tracking Number:	000097131JJK
Import Indicator:	N
Export Indicator:	N
Discr Quantity Indicator:	N
Discr Type Indicator:	N
Discr Residue Indicator:	N
Discr Partial Reject Indicator:	N
Discr Full Reject Indicator:	N
Manifest Ref Number:	Not reported
Alt Facility RCRA ID:	Not reported
Alt Facility Sign Date:	Not reported
MGMT Method Type Code:	H141
Waste Code a:	CORROSIVE WASTE
Waste Code b:	Not reported
Waste Code c:	Not reported
Waste Code e:	Not reported
Waste Code f:	Not reported
Waste Code g:	Not reported
Waste Code 1:	Not reported
Waste Code 2:	Not reported
Waste Code 3:	Not reported
Waste Code 4:	Not reported
Waste Code 5:	Not reported
Waste Code 6:	Not reported
Quantity:	1
Units:	Gallons (liquids only)
Number of Containers:	1
Container Type:	Fiberboard or plastic drums, barrels, kegs
Handling Method:	Treat
Specific Gravity:	1

Document ID:	Not reported
Manifest Status:	Not reported
Trans1 State ID:	NYR000081661
Year:	2018
Trans2 State ID:	Not reported
Generator Ship Date:	05/18/2011
Trans1 Recv Date:	05/18/2011
Trans2 Recv Date:	Not reported
TSD Site Recv Date:	05/18/2011
Part A Recv Date:	Not reported
Part B Recv Date:	Not reported
Generator EPA ID:	NYR000182253
Trans1 EPA ID:	Not reported
Trans2 EPA ID:	Not reported
TSDF ID 1:	NYD082785429
TSDF ID 2:	Not reported
Manifest Tracking Number:	000097131JJK
Import Indicator:	N
Export Indicator:	N
Discr Quantity Indicator:	N
Discr Type Indicator:	N
Discr Residue Indicator:	N
Discr Partial Reject Indicator:	N
Discr Full Reject Indicator:	N

AYDC INTERIM DEVELOPER LLC (Continued) **1014473113**

Manifest Ref Number:	Not reported
Alt Facility RCRA ID:	Not reported
Alt Facility Sign Date:	Not reported
MGMT Method Type Code:	H141
Waste Code a:	IGNITABLE WASTE
Waste Code b:	Not reported
Waste Code c:	Not reported
Waste Code e:	Not reported
Waste Code f:	Not reported
Waste Code g:	Not reported
Waste Code 1:	Not reported
Waste Code 2:	Not reported
Waste Code 3:	Not reported
Waste Code 4:	Not reported
Waste Code 5:	Not reported
Waste Code 6:	Not reported
Quantity:	250
Units:	Pounds
Number of Containers:	1
Container Type:	Metal drums, barrels, kegs
Handling Method:	Burn
Specific Gravity:	1

Document ID:	Not reported
Manifest Status:	Not reported
Trans1 State ID:	NYR000081661
Year:	2018
Trans2 State ID:	Not reported
Generator Ship Date:	05/18/2011
Trans1 Recv Date:	05/18/2011
Trans2 Recv Date:	Not reported
TSD Site Recv Date:	05/18/2011
Part A Recv Date:	Not reported
Part B Recv Date:	Not reported
Generator EPA ID:	NYR000182253
Trans1 EPA ID:	Not reported
Trans2 EPA ID:	Not reported
TSDF ID 1:	NYD082785429
TSDF ID 2:	Not reported
Manifest Tracking Number:	000097132JJK
Import Indicator:	N
Export Indicator:	N
Discr Quantity Indicator:	N
Discr Type Indicator:	N
Discr Residue Indicator:	N
Discr Partial Reject Indicator:	N
Discr Full Reject Indicator:	N
Manifest Ref Number:	Not reported
Alt Facility RCRA ID:	Not reported
Alt Facility Sign Date:	Not reported
MGMT Method Type Code:	H141
Waste Code a:	IGNITABLE WASTE
Waste Code b:	Not reported
Waste Code c:	Not reported
Waste Code e:	Not reported
Waste Code f:	Not reported
Waste Code g:	Not reported

AYDC INTERIM DEVELOPER LLC (Continued) **1014473113**

Waste Code 1:	Not reported
Waste Code 2:	Not reported
Waste Code 3:	Not reported
Waste Code 4:	Not reported
Waste Code 5:	Not reported
Waste Code 6:	Not reported
Quantity:	5
Units:	Gallons (liquids only)
Number of Containers:	1
Container Type:	Fiberboard or plastic drums, barrels, kegs
Handling Method:	Burn
Specific Gravity:	1

D96 **CON EDISON** **RCRA NonGen / NLR** **1019904071**
SE **578 CARLTON AVE** **FINDS** **NYP004793386**
< 1/8 **BROOKLYN, NY 11205** **ECHO**
0.058 mi.
304 ft. **Site 8 of 12 in cluster D**

Relative: **Higher**
Actual: **77 ft.**

RCRA Listings:

Date Form Received by Agency:	20150611
Handler Name:	Con Edison
Handler Address:	CARLTON AVE
Handler City,State,Zip:	BROOKLYN, NY 11205
EPA ID:	NYP004793386
Contact Name:	THOMAS TEELING
Contact Address:	Not reported
Contact City,State,Zip:	Not reported
Contact Telephone:	212-460-3770
Contact Fax:	Not reported
Contact Email:	Not reported
Contact Title:	Not reported
EPA Region:	02
Land Type:	Private
Federal Waste Generator Description:	Not a generator, verified
Non-Notifier:	Not reported
Biennial Report Cycle:	Not reported
Accessibility:	Not reported
Active Site Indicator:	Not reported
State District Owner:	Ny
State District:	NYSDEC R2
Mailing Address:	IRVING PL 15TH FL NE
Mailing City,State,Zip:	NEW YORK, NY 10003
Owner Name:	Not reported
Owner Type:	Not reported
Operator Name:	Not reported
Operator Type:	Not reported
Short-Term Generator Activity:	No
Importer Activity:	No
Mixed Waste Generator:	No
Transporter Activity:	No
Transfer Facility Activity:	No
Recycler Activity with Storage:	No
Small Quantity On-Site Burner Exemption:	No
Smelting Melting and Refining Furnace Exemption:	No
Underground Injection Control:	No
Off-Site Waste Receipt:	No

CON EDISON (Continued) **1019904071**

Universal Waste Indicator:	No
Universal Waste Destination Facility:	No
Federal Universal Waste:	No
Active Site State-Reg Handler:	---
Federal Facility Indicator:	Not reported
Hazardous Secondary Material Indicator:	NN
Sub-Part K Indicator:	Not reported
2018 GPRA Permit Baseline:	Not on the Baseline
2018 GPRA Renewals Baseline:	Not on the Baseline
202 GPRA Corrective Action Baseline:	No
Subject to Corrective Action Universe:	No
Non-TSDFs Where RCRA CA has Been Imposed Universe:	No
Corrective Action Priority Ranking:	No NCAPS ranking
Environmental Control Indicator:	No
Institutional Control Indicator:	No
Human Exposure Controls Indicator:	N/A
Groundwater Controls Indicator:	N/A
Significant Non-Complier Universe:	No
Unaddressed Significant Non-Complier Universe:	No
Addressed Significant Non-Complier Universe:	No
Significant Non-Complier With a Compliance Schedule Universe:	No
Financial Assurance Required:	Not reported
Handler Date of Last Change:	20160909
Recognized Trader-Importer:	No
Recognized Trader-Exporter:	No
Importer of Spent Lead Acid Batteries:	No
Exporter of Spent Lead Acid Batteries:	No
Recycler Activity Without Storage:	Not reported
Manifest Broker:	Not reported
Sub-Part P Indicator:	No

Historic Generators:

Receive Date:	20150611
Handler Name: CON EDISON	
Federal Waste Generator Description:	Small Quantity Generator
State District Owner:	Ny
Large Quantity Handler of Universal Waste:	No
Recognized Trader Importer:	No
Recognized Trader Exporter:	No
Spent Lead Acid Battery Importer:	No
Spent Lead Acid Battery Exporter:	No
Current Record:	No
Non Storage Recycler Activity:	Not reported
Electronic Manifest Broker:	Not reported

Receive Date:	20150611
Handler Name: CON EDISON	
Federal Waste Generator Description:	Not a generator, verified
State District Owner:	Ny
Large Quantity Handler of Universal Waste:	No
Recognized Trader Importer:	No
Recognized Trader Exporter:	No
Spent Lead Acid Battery Importer:	No
Spent Lead Acid Battery Exporter:	No
Current Record:	Yes
Non Storage Recycler Activity:	Not reported

CON EDISON (Continued) **1019904071**

Electronic Manifest Broker: Not reported

List of NAICS Codes and Descriptions:
NAICS Codes: No NAICS Codes Found

Facility Has Received Notices of Violations:
Violations: No Violations Found

Evaluation Action Summary:
Evaluations: No Evaluations Found

FINDS:
Registry ID: 110069688831

Click Here for FRS Facility Detail Report:

Environmental Interest/Information System:
The Resource Conservation and Recovery Act Information System (RCRAInfo) is EPA's comprehensive information system in support of the Resource Conservation and Recovery Act (RCRA) of 1976 and the Hazardous and Solid Waste Amendments (HSWA) of 1984. It tracks many types of information about generators, transporters, treaters, storers, and disposers of hazardous waste.

Click this hyperlink while viewing on your computer to access additional FINDS: detail in the EDR Site Report.

ECHO:

Envid:	1019904071
Registry ID:	110069688831
DFR URL:	http://echo.epa.gov/detailed-facility-report?fid=110069688831
Name:	CON EDISON
Address:	578 CARLTON AVE
City,State,Zip:	BROOKLYN, NY 11205

D97 **CON EDISON** **NJ MANIFEST** **S120672715**
SE **578 CARLTON AVE** **N/A**
< 1/8 **BROOKLYN, NY 11205**
0.058 mi.
304 ft. **Site 9 of 12 in cluster D**

Relative: Higher

Actual: 77 ft.

Facility Info:

EPA ID:	NYP004793386
Name:	CON EDISON
Address:	578 CARLTON AVE
City,State,Zip:	BROOKLYN, NY 11205
County:	Not reported
Mailing Address:	IRVING PL 15TH FL NE
Mailing City,State,Zip:	NEW YORK, NY 10003
Telephone:	Not reported
Emergency Telephone:	Not reported
Contact:	THOMAS TEELING
Comments:	Not reported
SIC Code:	Not reported
County:	NY047
Municipal:	Not reported

CON EDISON (Continued) **S120672715**

Previous EPAID:	Not reported
Generator Flag:	Not reported
Transporter Flag:	Not reported
TSDF Flag:	Not reported
Name Change:	Not reported
Date Change:	Not reported

Manifest Data:

EPA ID:	NYP004793386
Manifest Number:	002624548GBF
Date Shipped:	6/11/2015
TSDF EPA ID:	NJD991291105
Transporter EPA ID:	NJD003812047
Transporter 2 EPA ID:	Not reported
Transporter 3 EPA ID:	Not reported
Transporter 4 EPA ID:	Not reported
Transporter 5 EPA ID:	Not reported
Transporter 6 EPA ID:	Not reported
Transporter 7 EPA ID:	Not reported
Transporter 8 EPA ID:	Not reported
Transporter 9 EPA ID:	Not reported
Transporter 10 EPA ID:	Not reported
Date Trans1 Transported Waste:	Not reported
Date Trans2 Transported Waste:	Not reported
Date Trans3 Transported Waste:	Not reported
Date Trans4 Transported Waste:	Not reported
Date Trans5 Transported Waste:	Not reported
Date Trans6 Transported Waste:	Not reported
Date Trans7 Transported Waste:	Not reported
Date Trans8 Transported Waste:	Not reported
Date Trans9 Transported Waste:	Not reported
Date Trans10 Transported Waste:	Not reported
Date TSDF Received Waste:	Not reported
TSDF EPA Facility Name:	Not reported
QTY Units:	Not reported
Transporter SEQ ID:	Not reported
Transporter-1 Date:	Not reported
Waste SEQ ID:	Not reported
Waste Type Code 2:	Not reported
Waste Type Code 3:	Not reported
Waste Type Code 4:	Not reported
Waste Type Code 5:	Not reported
Waste Type Code 6:	Not reported
Date Accepted:	Not reported
Manifest Discrepancy Type:	Not reported
Data Entry Number:	Not reported
Was Load Rejected:	Not reported
Reason Load Was Rejected:	Not reported

D98 **CON EDISON** **NY MANIFEST** **S118256841**
SE **578 CARLTON AVE** **N/A**
< 1/8 **BROOKLYN, NY 11205**
0.058 mi.
304 ft. **Site 10 of 12 in cluster D**

Relative:
Higher

Actual:
77 ft.

Manifest Facility Information:

EPA ID:	NYP004793386
Country:	USA
Name:	CON EDISON
Address:	578 CARLTON AVE
Address 2:	Not reported
City,State,Zip:	BROOKLYN, NY 11205
Zip 4:	Not reported
Location Address 1:	578 CARLTON AVE
Location Address 2:	SB 13445
Location City,State,Zip:	BROOKLYN, NY 11238
Location Zip 4:	Not reported
Facility Status:	Not reported
Total Tanks:	Not reported
Code:	BP

Mailing:

Mailing Name:	CON EDISON
Mailing Contact:	DENNIS HUACON
Mailing Address 1:	4 IRVING PL 15TH FL
Mailing Address 2:	Not reported
Mailing City,State,Zip:	NEW YORK, NY 10003
Mailing Zip 4:	Not reported
Mailing Country:	USA
Mailing Phone:	2124603770

Manifest Data:

Document ID:	Not reported
Manifest Status:	Not reported
Trans1 State ID:	NJD003812047
Year:	2018
Trans2 State ID:	Not reported
Generator Ship Date:	06/11/2015
Trans1 Recv Date:	06/11/2015
Trans2 Recv Date:	Not reported
TSD Site Recv Date:	06/11/2015
Part A Recv Date:	Not reported
Part B Recv Date:	Not reported
Generator EPA ID:	NYP004793386
Trans1 EPA ID:	Not reported
Trans2 EPA ID:	Not reported
TSDF ID 1:	NJD991291105
TSDF ID 2:	Not reported
Manifest Tracking Number:	002624548GBF
Import Indicator:	N
Export Indicator:	N
Discr Quantity Indicator:	N
Discr Type Indicator:	N
Discr Residue Indicator:	N
Discr Partial Reject Indicator:	N
Discr Full Reject Indicator:	N
Manifest Ref Number:	Not reported
Alt Facility RCRA ID:	Not reported

CON EDISON (Continued) **S118256841**

Alt Facility Sign Date:	Not reported
MGMT Method Type Code:	H110
Waste Code a:	LEAD
Waste Code b:	Not reported
Waste Code c:	Not reported
Waste Code e:	Not reported
Waste Code f:	Not reported
Waste Code g:	Not reported
Waste Code 1:	Not reported
Waste Code 2:	Not reported
Waste Code 3:	Not reported
Waste Code 4:	Not reported
Waste Code 5:	Not reported
Waste Code 6:	Not reported
Quantity:	100
Units:	Gallons (liquids only)
Number of Containers:	1
Container Type:	Cargo tanks (tank trucks)
Handling Method:	Treat
Specific Gravity:	1

J99 **ST ANTHONY CLEANERS** **EDR Hist Cleaner** **1020093394**
SSW **287 FLATBUSH AVE** **N/A**
< 1/8 **BROOKLYN, NY 11217**
0.059 mi.
309 ft. **Site 1 of 3 in cluster J**

Relative: EDR Hist Cleaner
Higher

Actual: **77 ft.**

Year:	Name:	Type:
1982	ST ANTHONY CLEANERS	Drycleaning Plants, Except Rugs
1983	ST ANTHONY CLEANERS	Drycleaning Plants, Except Rugs
1985	ST ANTHONY CLEANERS	Drycleaning Plants, Except Rugs
1986	ST ANTHONY CLEANERS	Drycleaning Plants, Except Rugs
1987	ST ANTHONY CLEANERS	Drycleaning Plants, Except Rugs
1988	ST ANTHONY CLEANERS	Drycleaning Plants, Except Rugs
1989	ST ANTHONY CLEANERS	Drycleaning Plants, Except Rugs

H100 **SPILL NUMBER 0205056** **NY Spills** **S106006530**
WNW **217 FLATBUSH AVE** **N/A**
< 1/8 **BROOKLYN, NY**
0.061 mi.
320 ft. **Site 4 of 8 in cluster H**

Relative: SPILLS:
Lower

Actual: **54 ft.**

Name:	SPILL NUMBER 0205056
Address:	217 FLATBUSH AVE
City,State,Zip:	BROOKLYN, NY
Spill Number/Closed Date:	0205056 / 2002-09-19
Facility ID:	0205056
Facility Type:	ER
DER Facility ID:	237146
Site ID:	292983
DEC Region:	2
Spill Cause:	Abandoned Drums

SPILL NUMBER 0205056 (Continued) **S106006530**

Spill Class:	C3
SWIS:	2401
Spill Date:	2002-08-13
Investigator:	JBVOUGHT
Referred To:	Not reported
Reported to Dept:	2002-08-13
CID:	211
Water Affected:	Not reported
Spill Source:	Unknown
Spill Notifier:	Local Agency
Cleanup Ceased:	Not reported
Cleanup Meets Std:	False
Last Inspection:	Not reported
Recommended Penalty:	False
UST Trust:	False
Remediation Phase:	0
Date Entered In Computer:	2002-08-13
Spill Record Last Update:	2002-09-19
Spiller Name:	Not reported
Spiller Company:	UNKNOWN
Spiller Address:	Not reported
Spiller Company:	001
Contact Name:	ROBERTO DIAZ
DEC Memo:	55 gal drum approx 1/2 full of oil - drum not leaking
Remarks:	Prior to Sept, 2004 data translation this spill Lead_DEC Field was VOUGHT 9/19/2002-VOUGHT-No drums present on 9/17/02. Spill closed by Vought.

All Materials:

Site ID:	292983
Operable Unit ID:	857815
Operable Unit:	01
Material ID:	519265
Material Code:	0022
Material Name:	waste oil/used oil
Case No.:	Not reported
Material FA:	Petroleum
Quantity:	30.00
Units:	G
Recovered:	.00
Resource Affected:	Soil
Oxygenate:	Not reported

G101 **SERVICE BOX #19206** **NY Spills** **S104790722**
NNW **PACIFIC ST & 6TH AVE** **N/A**
< 1/8 **BROOKLYN, NY**
0.061 mi.
320 ft. **Site 15 of 16 in cluster G**

Relative: **Lower**

Actual: **51 ft.**

SPILLS:

Name:	SERVICE BOX #19206
Address:	PACIFIC ST & 6TH AVE
City,State,Zip:	BROOKLYN, NY
Spill Number/Closed Date:	0008380 / 2001-12-17
Facility ID:	0008380
Facility Type:	ER
DER Facility ID:	194654

SERVICE BOX #19206 (Continued) **S104790722**

Site ID:	236281
DEC Region:	2
Spill Cause:	Unknown
Spill Class:	C3
SWIS:	2401
Spill Date:	2000-10-17
Investigator:	KMFOLEY
Referred To:	Not reported
Reported to Dept:	2000-10-17
CID:	252
Water Affected:	Not reported
Spill Source:	Commercial/Industrial
Spill Notifier:	Affected Persons
Cleanup Ceased:	Not reported
Cleanup Meets Std:	False
Last Inspection:	Not reported
Recommended Penalty:	False
UST Trust:	False
Remediation Phase:	0
Date Entered In Computer:	2000-10-17
Spill Record Last Update:	2001-12-17
Spiller Name:	UNKNOWN
Spiller Company:	Unknown
Spiller Address:	UNKNOWN
Spiller Company:	999
Contact Name:	JIMMY FOX
DEC Memo:	SMOKE INVOLVED WITH SERVICE BOX. SAMPLE TAKEN-CLEANUP PENDING RESULTS. CON ED #133980
Remarks:	Prior to Sept, 2004 data translation this spill Lead_DEC Field was FOLEY DEC Investigator Notes: Steve Zalloughi, Ron Cosentino, Ron James, Mark Rotundi (#9), and All State Power Vac on site. Pumping out manholes and power washing holes and street. Power washing service boxes in street as a precautionary measure. Will wash off cables and put them back in. Results of sample taken by Con Ed returned with a pH of 11. Caused burn out of cables. FDNY was asked to gain access to building since front door was locked. The Battalion Chief O'Connor returned and indicated that they could not gain access. Zalloughi and Foley attempted to gain access and found that the back gate to the loading dock was open. Foley and Zalloughi spoke to Joe Foster, Project Manager for Shaya B. Pacific LLC (917) 417-7357. Shaya B. Pacific is the owner builder (office location: 40 Fulton Ave). Large scale construction project being done at this site. Building is the old Daily News building. Foster claimed that one of the workers pumped water from the low points in the basement onto the street. Foster showed Foley and Con Ed EH&S Manager, Steve Zalloughi the basement. Found piles of debris and some puddles of water. No drums. Foster provided Foley and Zalloughi with copies of a site assessment completed for the owner which indicated that the site was clean. Neighboring businesses workers claimed that they have seen this happen before. Reportedly, there were incidents of burnt shoes and automotive tires. Foley filed a complaint with the Environmental Conservation Officers. Complaint was assigned to ECO Michael Jordan. (#200-766) Con Ed e2mis #133980 Notes: 10-17-00 While responding to a smoking service box, found 200gal unknown liquid. Reported to #9 who called OEM and Hazmat to respond. Chemist was called and took 2 samples, PCBs and pH. Hazmat reports their test showed corrosive scale liquid measures A-14 which is the highest. 2 more structures

SERVICE BOX #19206 (Continued) **S104790722**

with same liquid in it. 10-18-00 pH is 6.58. Chamist will take samples in other structures. Will treat as A-14 level. AllState cleaned all structures and neutralized any elevated pH. Cannot remove any secondary cable due to rain and potential contamination of cuts and removals and jet-rodding of ducts. To begin in AM. 10-19-00 AllState responded. First tested and cleaned manhole 2724. It had a neutral pH. After cleaning, Emergency was able to make their cuts and de-energize the service boxes 33248 and 33249. Those were the structures where the corrosive chemical was detected, and where it was suspected that the chemicals entered. After the structures were de-energized, AllState tested and cleaned service boxes. SB33248 tested at a pH of 11. SB33249 tested neutral. Duct lines were flushed. All readings neutral.

All Materials:

Site ID:	236281
Operable Unit ID:	828976
Operable Unit:	01
Material ID:	545890
Material Code:	0064A
Material Name:	unknown material
Case No.:	Not reported
Material FA:	Other
Quantity:	200.00
Units:	G
Recovered:	.00
Resource Affected:	Soil
Oxygenate:	Not reported

G102 **ONE PINT OIL FOUND IN MH # 2724** **NY Spills** **S109060252**
NNW **PACIFIC STREET, EAST OF 6 AVENUE** **N/A**
< 1/8 **BROOKLYN, NY**
0.061 mi.
322 ft. **Site 16 of 16 in cluster G**

Relative:
Lower

Actual:
51 ft.

SPILLS:

Name:	ONE PINT OIL FOUND IN MH # 2724
Address:	PACIFIC STREET, EAST OF 6 AVENUE
City,State,Zip:	BROOKLYN, NY
Spill Number/Closed Date:	0712800 / 2008-05-12
Facility ID:	0712800
Facility Type:	ER
DER Facility ID:	344028
Site ID:	394466
DEC Region:	2
Spill Cause:	Unknown
Spill Class:	C4
SWIS:	2401
Spill Date:	2008-03-06
Investigator:	gdbreen
Referred To:	Not reported
Reported to Dept:	2008-03-06
CID:	81
Water Affected:	Not reported
Spill Source:	Unknown
Spill Notifier:	Other
Cleanup Ceased:	Not reported

ONE PINT OIL FOUND IN MH # 2724 (Continued) **S109060252**

Cleanup Meets Std:	False
Last Inspection:	Not reported
Recommended Penalty:	False
UST Trust:	Not reported
Remediation Phase:	0
Date Entered In Computer:	2008-03-06
Spill Record Last Update:	2008-05-12
Spiller Name:	Not reported
Spiller Company:	CON EDISON
Spiller Address:	Not reported
Spiller Company:	999
Contact Name:	ERT
DEC Memo:	1 pint of unknwn oil on 300 gals of water. Then discovered to be earthen sump manhole #2724. Ref # 210158. No to all five questions.
Remarks:	05/12/08 - See eDocs for Con Ed report detailing cleanup and closure. 210158. see eDocs

All Materials:

Site ID:	394466
Operable Unit ID:	1151419
Operable Unit:	01
Material ID:	2142128
Material Code:	0066A
Material Name:	unknown petroleum
Case No.:	Not reported
Material FA:	Petroleum
Quantity:	1.00
Units:	G
Recovered:	.00
Resource Affected:	Sewer
Oxygenate:	Not reported

D103 **CON EDISON** **NY MANIFEST** **S118463396**
SSE **133 ST MARK AVE** **N/A**
< 1/8 **BROOKLYN, NY**
0.062 mi.
325 ft. **Site 11 of 12 in cluster D**

Relative: **Higher**
Actual: **80 ft.**

Manifest Facility Information:

EPA ID:	NYP004850828
Country:	USA
Name:	CON EDISON
Address:	133 ST MARK AVE
Address 2:	SB 41715
City,State,Zip:	BROOKLYN, NY
Zip 4:	Not reported
Location Address 1:	133 ST MARK AVE
Location Address 2:	SB 41715
Location City,State,Zip:	BROOKLYN, NY
Location Zip 4:	Not reported
Facility Status:	Not reported
Total Tanks:	Not reported
Code:	BP

Mailing:

Mailing Name:	CON EDISON
Mailing Contact:	DENNIS HUACON

CON EDISON (Continued) **S118463396**

Mailing Address 1:	4 IRVING PL 15TH FL
Mailing Address 2:	Not reported
Mailing City,State,Zip:	NEW YORK, NY 10003
Mailing Zip 4:	Not reported
Mailing Country:	USA
Mailing Phone:	2124603770

Manifest Data:

Document ID:	Not reported
Manifest Status:	Not reported
Trans1 State ID:	NJD003812047
Year:	2018
Trans2 State ID:	NJD003812047
Generator Ship Date:	10/09/2015
Trans1 Recv Date:	10/09/2015
Trans2 Recv Date:	10/12/2015
TSD Site Recv Date:	10/12/2015
Part A Recv Date:	Not reported
Part B Recv Date:	Not reported
Generator EPA ID:	NYP004850828
Trans1 EPA ID:	Not reported
Trans2 EPA ID:	Not reported
TSDF ID 1:	NJD991291105
TSDF ID 2:	Not reported
Manifest Tracking Number:	002622048GBF
Import Indicator:	N
Export Indicator:	N
Discr Quantity Indicator:	N
Discr Type Indicator:	N
Discr Residue Indicator:	N
Discr Partial Reject Indicator:	N
Discr Full Reject Indicator:	N
Manifest Ref Number:	Not reported
Alt Facility RCRA ID:	Not reported
Alt Facility Sign Date:	Not reported
MGMT Method Type Code:	H110
Waste Code a:	LEAD
Waste Code b:	Not reported
Waste Code c:	Not reported
Waste Code e:	Not reported
Waste Code f:	Not reported
Waste Code g:	Not reported
Waste Code 1:	Not reported
Waste Code 2:	Not reported
Waste Code 3:	Not reported
Waste Code 4:	Not reported
Waste Code 5:	Not reported
Waste Code 6:	Not reported
Quantity:	40
Units:	Gallons (liquids only)
Number of Containers:	1
Container Type:	Cargo tanks (tank trucks)
Handling Method:	Treat
Specific Gravity:	1

K104 **CON EDISON MANHOLE 65354** **RCRA NonGen / NLR** **1010326202**
SE **BERGEN ST & CARLTON AVE** **NYP004139952**
< 1/8 **BROOKLYN, NY 11203**
0.062 mi.
326 ft. **Site 1 of 2 in cluster K**

Relative: **Higher**
Actual: **73 ft.**

RCRA Listings:

Date Form Received by Agency:	20060707
Handler Name:	Con Edison Manhole 65354
Handler Address:	BERGEN ST & CARLTON AVE
Handler City,State,Zip:	BROOKLYN, NY 11203
EPA ID:	NYP004139952
Contact Name:	ANDREW FIORE
Contact Address:	4 IRVING PL, RM 828
Contact City,State,Zip:	NEW YORK, NY 10003
Contact Telephone:	212-580-8383
Contact Fax:	Not reported
Contact Email:	Not reported
Contact Title:	Not reported
EPA Region:	02
Land Type:	Not reported
Federal Waste Generator Description:	Not a generator, verified
Non-Notifier:	Not reported
Biennial Report Cycle:	Not reported
Accessibility:	Not reported
Active Site Indicator:	Not reported
State District Owner:	Ny
State District:	NYSDEC R2
Mailing Address:	4 IRVING PL, RM 828
Mailing City,State,Zip:	NEW YORK, NY 10003
Owner Name:	Not reported
Owner Type:	Not reported
Operator Name:	Not reported
Operator Type:	Not reported
Short-Term Generator Activity:	No
Importer Activity:	No
Mixed Waste Generator:	No
Transporter Activity:	No
Transfer Facility Activity:	No
Recycler Activity with Storage:	No
Small Quantity On-Site Burner Exemption:	No
Smelting Melting and Refining Furnace Exemption:	No
Underground Injection Control:	No
Off-Site Waste Receipt:	No
Universal Waste Indicator:	No
Universal Waste Destination Facility:	No
Federal Universal Waste:	No
Active Site State-Reg Handler:	---
Federal Facility Indicator:	Not reported
Hazardous Secondary Material Indicator:	NN
Sub-Part K Indicator:	Not reported
2018 GPRA Permit Baseline:	Not on the Baseline
2018 GPRA Renewals Baseline:	Not on the Baseline
202 GPRA Corrective Action Baseline:	No
Subject to Corrective Action Universe:	No
Non-TSDFs Where RCRA CA has Been Imposed Universe:	No
Corrective Action Priority Ranking:	No NCAPS ranking
Environmental Control Indicator:	No
Institutional Control Indicator:	No

CON EDISON MANHOLE 65354 (Continued) **1010326202**

Human Exposure Controls Indicator:	N/A
Groundwater Controls Indicator:	N/A
Significant Non-Complier Universe:	No
Unaddressed Significant Non-Complier Universe:	No
Addressed Significant Non-Complier Universe:	No
Significant Non-Complier With a Compliance Schedule Universe:	No
Financial Assurance Required:	Not reported
Handler Date of Last Change:	20150414
Recognized Trader-Importer:	No
Recognized Trader-Exporter:	No
Importer of Spent Lead Acid Batteries:	No
Exporter of Spent Lead Acid Batteries:	No
Recycler Activity Without Storage:	Not reported
Manifest Broker:	Not reported
Sub-Part P Indicator:	No

Historic Generators:

Receive Date:	20060705
Handler Name: CON EDISON	
Federal Waste Generator Description:	Not reported
State District Owner:	Not reported
Large Quantity Handler of Universal Waste:	No
Recognized Trader Importer:	No
Recognized Trader Exporter:	No
Spent Lead Acid Battery Importer:	No
Spent Lead Acid Battery Exporter:	No
Current Record:	No
Non Storage Recycler Activity:	Not reported
Electronic Manifest Broker:	Not reported

Receive Date:	20060706
Handler Name: CON EDISON	
Federal Waste Generator Description:	Not a generator, verified
State District Owner:	Not reported
Large Quantity Handler of Universal Waste:	No
Recognized Trader Importer:	No
Recognized Trader Exporter:	No
Spent Lead Acid Battery Importer:	No
Spent Lead Acid Battery Exporter:	No
Current Record:	No
Non Storage Recycler Activity:	Not reported
Electronic Manifest Broker:	Not reported

Receive Date:	20060707
Handler Name: CON EDISON MANHOLE 65354	
Federal Waste Generator Description:	Not a generator, verified
State District Owner:	Ny
Large Quantity Handler of Universal Waste:	No
Recognized Trader Importer:	No
Recognized Trader Exporter:	No
Spent Lead Acid Battery Importer:	No
Spent Lead Acid Battery Exporter:	No
Current Record:	Yes
Non Storage Recycler Activity:	Not reported
Electronic Manifest Broker:	Not reported

CON EDISON MANHOLE 65354 (Continued) **1010326202**

List of NAICS Codes and Descriptions:
NAICS Codes: No NAICS Codes Found

Facility Has Received Notices of Violations:
Violations: No Violations Found

Evaluation Action Summary:
Evaluations: No Evaluations Found

K105 **CONSOLIDATED EDISON** **NY MANIFEST** **S119072766**
SE **BERGEN ST 401 W OF CARLTON AVE** **N/A**
< 1/8 **BROOKLYN, NY 11203**
0.062 mi.
326 ft. **Site 2 of 2 in cluster K**

Relative:
Higher

Actual:
73 ft.

Manifest Facility Information:

EPA ID:	NYP004139952
Country:	USA
Name:	CONSOLIDATED EDISON
Address:	BERGEN ST 401 W OF CARLTON AVE
Address 2:	Not reported
City,State,Zip:	BROOKLYN, NY 11203
Zip 4:	Not reported
Location Address 1:	4 IRVING PL RM 828
Location Address 2:	Not reported
Location City,State,Zip:	NEW YORK, NY 10003
Location Zip 4:	Not reported
Facility Status:	Not reported
Total Tanks:	Not reported
Code:	BP

Mailing:

Mailing Name:	CONSOLIDATED EDISON
Mailing Contact:	FRANKLYN MURRAY
Mailing Address 1:	4 IRVING PL RM 828
Mailing Address 2:	Not reported
Mailing City,State,Zip:	NEW YORK, NY 10003
Mailing Zip 4:	Not reported
Mailing Country:	USA
Mailing Phone:	2124602808

Manifest Data:

Document ID:	Not reported
Manifest Status:	Not reported
Trans1 State ID:	NYD006982359
Year:	2018
Trans2 State ID:	Not reported
Generator Ship Date:	02/08/2006
Trans1 Recv Date:	02/08/2006
Trans2 Recv Date:	Not reported
TSD Site Recv Date:	02/09/2006
Part A Recv Date:	Not reported
Part B Recv Date:	Not reported
Generator EPA ID:	NYP004139952
Trans1 EPA ID:	Not reported

CONSOLIDATED EDISON (Continued) **S119072766**

Trans2 EPA ID:	Not reported
TSDF ID 1:	NYD077444263
TSDF ID 2:	Not reported
Manifest Tracking Number:	NYE1540476
Import Indicator:	N
Export Indicator:	N
Discr Quantity Indicator:	N
Discr Type Indicator:	N
Discr Residue Indicator:	N
Discr Partial Reject Indicator:	N
Discr Full Reject Indicator:	N
Manifest Ref Number:	Not reported
Alt Facility RCRA ID:	Not reported
Alt Facility Sign Date:	Not reported
MGMT Method Type Code:	Not reported
Waste Code a:	B007
Waste Code b:	Not reported
Waste Code c:	Not reported
Waste Code e:	Not reported
Waste Code f:	Not reported
Waste Code g:	Not reported
Waste Code 1:	Not reported
Waste Code 2:	Not reported
Waste Code 3:	Not reported
Waste Code 4:	Not reported
Waste Code 5:	Not reported
Waste Code 6:	Not reported
Quantity:	113
Units:	Kilograms
Number of Containers:	2
Container Type:	Metal drums, barrels, kegs
Handling Method:	Landfill
Specific Gravity:	1

J106 **PRIVATE RESD - COMMERCIAL COMBINED BLDG** **NY Spills** **S112226098**
South **291 FLATBUSH AVE** **N/A**
< 1/8 **BROOKLYN, NY**
0.062 mi.
327 ft. **Site 2 of 3 in cluster J**

Relative: SPILLS:
Higher

Name:	PRIVATE RESD - COMMERCIAL COMBINED BLDG
Address:	291 FLATBUSH AVE
City,State,Zip:	BROOKLYN, NY
Spill Number/Closed Date:	1205192 / 2012-08-27
Facility ID:	1205192
Facility Type:	ER
DER Facility ID:	422409
Site ID:	468113
DEC Region:	2
Spill Cause:	Equipment Failure
Spill Class:	C4
SWIS:	2401
Spill Date:	2012-08-22
Investigator:	SMSANGES
Referred To:	Not reported
Reported to Dept:	2012-08-22

Actual:
78 ft.

PRIVATE RESD - COMMERCIAL COMBINED BLDG (Continued) **S112226098**

CID:	Not reported
Water Affected:	Not reported
Spill Source:	Passenger Vehicle
Spill Notifier:	Affected Persons
Cleanup Ceased:	Not reported
Cleanup Meets Std:	False
Last Inspection:	Not reported
Recommended Penalty:	False
UST Trust:	False
Remediation Phase:	0
Date Entered In Computer:	2012-08-22
Spill Record Last Update:	2012-08-27
Spiller Name:	ANGELINA NELSON
Spiller Company:	NYC SEWER DEPT
Spiller Address:	291 FLATBUSH AVE
Spiller Company:	999
Contact Name:	ANGELINA NELSON
DEC Memo:	Waste water running into basement from a broken NYC sewer line. NYC Sewer Dept is aware of the situation and has not resolved the break.
Remarks:	wastewater/sewage problem - referred to DEP for action.

All Materials:

Site ID:	468113
Operable Unit ID:	1218047
Operable Unit:	01
Material ID:	2216404
Material Code:	0060A
Material Name:	wastewater
Case No.:	Not reported
Material FA:	Other
Quantity:	Not reported
Units:	Not reported
Recovered:	Not reported
Resource Affected:	Soil
Oxygenate:	Not reported

H107 **195 FLATBUSH AVE/MOBIL** **NY LTANKS** **S102146020**
WNW **195 FLATBUSH AVENUE** **NY Spills** **N/A**
< 1/8 **NEW YORK CITY, NY**
0.067 mi.
354 ft. **Site 5 of 8 in cluster H**

Relative: **Lower**

Actual: **53 ft.**

LTANKS:

Name:	195 FLATBUSH AVE/MOBIL
Address:	195 FLATBUSH AVENUE
City,State,Zip:	NEW YORK CITY, NY
Spill Number/Closed Date:	9005782 / 1990-10-29
Facility ID:	9005782
Site ID:	214487
Spill Date:	1990-08-24
Spill Cause:	Tank Overfill
Spill Source:	Gasoline Station or other PBS Facility
Spill Class:	Not reported
Cleanup Ceased:	1990-10-29
SWIS:	2401
Investigator:	JAMES

195 FLATBUSH AVE/MOBIL (Continued) **S102146020**

Referred To:	Not reported
Reported to Dept:	1990-08-24
CID:	Not reported
Water Affected:	Not reported
Spill Notifier:	Responsible Party
Last Inspection:	Not reported
Recommended Penalty:	False
Meets Standard:	True
UST Involvement:	True
Remediation Phase:	0
Date Entered In Computer:	1990-11-06
Spill Record Last Update:	1990-11-07
Spiller Name:	Not reported
Spiller Company:	Mobil
Spiller Address:	Not reported
Spiller County:	999
Spiller Contact:	Not reported
Spiller Phone:	Not reported
Spiller Extention:	Not reported
DEC Region:	2
DER Facility ID:	177718
DEC Memo:	Not reported
Remarks:	OVERFILL RESULTING IN GAS GOING DOWN SEWER.

All Materials:

Site ID:	214487
Operable Unit ID:	943326
Operable Unit:	01
Material ID:	433266
Material Code:	0009
Material Name:	gasoline
Case No.:	Not reported
Material FA:	Petroleum
Quantity:	2.00
Units:	G
Recovered:	.00
Resource Affected:	Sewer
Oxygenate:	Not reported

SPILLS:

Name:	195 FLATBUSH AVE/BKLYN
Address:	195 FLATBUSH AVENUE
City,State,Zip:	NEW YORK CITY, NY
Spill Number/Closed Date:	9008804 / 1990-11-10
Facility ID:	9008804
Facility Type:	ER
DER Facility ID:	177718
Site ID:	214488
DEC Region:	2
Spill Cause:	Equipment Failure
Spill Class:	Not reported
SWIS:	2401
Spill Date:	1990-11-10
Investigator:	TOMASELLO
Referred To:	Not reported
Reported to Dept:	1990-11-10

195 FLATBUSH AVE/MOBIL (Continued) **S102146020**

CID:	Not reported
Water Affected:	Not reported
Spill Source:	Tank Truck
Spill Notifier:	Responsible Party
Cleanup Ceased:	1990-11-10
Cleanup Meets Std:	True
Last Inspection:	Not reported
Recommended Penalty:	False
UST Trust:	False
Remediation Phase:	0
Date Entered In Computer:	1991-01-07
Spill Record Last Update:	2004-09-30
Spiller Name:	Not reported
Spiller Company:	Mobil
Spiller Address:	Not reported
Spiller Company:	999
Contact Name:	Not reported
DEC Memo:	LOADING GASOLINE WHEN BACKED UP OUT OF VAPOR RECOVERY LINE (THINKS BECAUSE OF WATER), DRIVER MIXED GASOLINE & WATER, OWNER SAYS GAS, DRAINED TO SEWER & HOSED FULLY,NYCFD ON SCENE,FLUSHED DOWN.
Remarks:	Not reported

All Materials:

Site ID:	214488
Operable Unit ID:	945987
Operable Unit:	01
Material ID:	432589
Material Code:	0009
Material Name:	gasoline
Case No.:	Not reported
Material FA:	Petroleum
Quantity:	3.00
Units:	G
Recovered:	.00
Resource Affected:	Soil
Oxygenate:	Not reported

Name:	195 FLATBUSH AVENUE
Address:	195 FLATBUSH AVENUE
City,State,Zip:	NEW YORK CITY, NY
Spill Number/Closed Date:	9306989 / 1993-10-19
Facility ID:	9306989
Facility Type:	ER
DER Facility ID:	177718
Site ID:	214489
DEC Region:	2
Spill Cause:	Equipment Failure
Spill Class:	C3
SWIS:	2401
Spill Date:	1993-09-08
Investigator:	O'DOWD
Referred To:	Not reported
Reported to Dept:	1993-09-08
CID:	Not reported
Water Affected:	Not reported
Spill Source:	Gasoline Station or other PBS Facility

195 FLATBUSH AVE/MOBIL (Continued) **S102146020**

Spill Notifier:	Responsible Party
Cleanup Ceased:	1993-10-19
Cleanup Meets Std:	True
Last Inspection:	Not reported
Recommended Penalty:	False
UST Trust:	True
Remediation Phase:	0
Date Entered In Computer:	1993-09-08
Spill Record Last Update:	1993-10-29
Spiller Name:	Not reported
Spiller Company:	MOBIL SERV. STA.
Spiller Address:	Not reported
Spiller Company:	001
Contact Name:	Not reported
DEC Memo:	NOE TEST DONE - ULLAGE PORTION FAILED AT TOP OF TANK - WILL REPAIR - RETEST.
Remarks:	Not reported

All Materials:

Site ID:	214489
Operable Unit ID:	988108
Operable Unit:	01
Material ID:	393270
Material Code:	0009
Material Name:	gasoline
Case No.:	Not reported
Material FA:	Petroleum
Quantity:	.00
Units:	Not reported
Recovered:	.00
Resource Affected:	Soil
Oxygenate:	Not reported

Name:	195 FLATBUSH AVENUE
Address:	195 FLATBUSH AVENUE
City,State,Zip:	NEW YORK CITY, NY
Spill Number/Closed Date:	9307538 / 1993-09-22
Facility ID:	9307538
Facility Type:	ER
DER Facility ID:	177718
Site ID:	214490
DEC Region:	2
Spill Cause:	Unknown
Spill Class:	C4
SWIS:	2401
Spill Date:	1993-09-21
Investigator:	KSTANG
Referred To:	Not reported
Reported to Dept:	1993-09-22
CID:	Not reported
Water Affected:	Not reported
Spill Source:	Gasoline Station or other PBS Facility
Spill Notifier:	Responsible Party
Cleanup Ceased:	1993-09-22
Cleanup Meets Std:	True
Last Inspection:	Not reported
Recommended Penalty:	False

195 FLATBUSH AVE/MOBIL (Continued) **S102146020**

UST Trust:	False
Remediation Phase:	0
Date Entered In Computer:	1993-09-23
Spill Record Last Update:	2004-12-22
Spiller Name:	Not reported
Spiller Company:	MOBIL
Spiller Address:	3225 GALLONS ROAD
Spiller Company:	001
Contact Name:	Not reported
DEC Memo:	STRONG GAS ODOR IN CAN'T BE ACCOUNTED FOR FD AT SCENE. CALLED A TALK TO FIRE DEPT.BATALLION CHEIF, WHO SAID THAT ODOR HAS DISPATED BY VENTING THE BUIDING, CAN'T DETERMINE CAUSE, WILL ORDER PRESSURE TE
Remarks:	Prior to Sept, 2004 data translation this spill Lead_DEC Field was TANG

All Materials:

Site ID:	214490
Operable Unit ID:	986112
Operable Unit:	01
Material ID:	393797
Material Code:	0009
Material Name:	gasoline
Case No.:	Not reported
Material FA:	Petroleum
Quantity:	.00
Units:	Not reported
Recovered:	.00
Resource Affected:	Air
Oxygenate:	Not reported

Name:	195 FLATBUSH AVENUE
Address:	195 FLATBUSH AVENUE
City,State,Zip:	NEW YORK CITY, NY
Spill Number/Closed Date:	9307859 / 1993-10-19
Facility ID:	9307859
Facility Type:	ER
DER Facility ID:	177718
Site ID:	214491
DEC Region:	2
Spill Cause:	Other
Spill Class:	C3
SWIS:	2401
Spill Date:	1993-09-27
Investigator:	O'DOWD
Referred To:	Not reported
Reported to Dept:	1993-09-28
CID:	Not reported
Water Affected:	Not reported
Spill Source:	Unknown
Spill Notifier:	Responsible Party
Cleanup Ceased:	1993-10-19
Cleanup Meets Std:	True
Last Inspection:	Not reported
Recommended Penalty:	False
UST Trust:	False

195 FLATBUSH AVE/MOBIL (Continued) **S102146020**

Remediation Phase:	0
Date Entered In Computer:	1993-09-29
Spill Record Last Update:	2004-12-22
Spiller Name:	Not reported
Spiller Company:	Not reported
Spiller Address:	Not reported
Spiller Company:	001
Contact Name:	Not reported
DEC Memo:	LEAK DETECTOR WAS IN ALARM RAIN PROB. MADE IT FO OFF - NO LEAK. TONE TANK - PUMP - ARE THERE TO CHECK THINGS OUT - IT INVESTIGATE.
Remarks:	Not reported

All Materials:

Site ID:	214491
Operable Unit ID:	986380
Operable Unit:	01
Material ID:	394113
Material Code:	0066A
Material Name:	unknown petroleum
Case No.:	Not reported
Material FA:	Petroleum
Quantity:	.00
Units:	Not reported
Recovered:	.00
Resource Affected:	Soil
Oxygenate:	Not reported

D108 **PRIVATE HOUSE** **NY Spills** **S106737075**
SSE **140 ST MARKS AVENUE** **N/A**
< 1/8 **BROOKLYN, NY 11217**
0.070 mi.
367 ft. **Site 12 of 12 in cluster D**

Relative:
Higher

Actual:
82 ft.

SPILLS:

Name:	PRIVATE HOUSE
Address:	140 ST MARKS AVENUE
City,State,Zip:	BROOKLYN, NY 11217
Spill Number/Closed Date:	0411543 / 2005-09-26
Facility ID:	0411543
Facility Type:	ER
DER Facility ID:	272181
Site ID:	336838
DEC Region:	2
Spill Cause:	Equipment Failure
Spill Class:	C3
SWIS:	2401
Spill Date:	2005-01-27
Investigator:	JMKRIMGO
Referred To:	Not reported
Reported to Dept:	2005-01-27
CID:	444
Water Affected:	Not reported
Spill Source:	Private Dwelling
Spill Notifier:	Other
Cleanup Ceased:	Not reported
Cleanup Meets Std:	False

PRIVATE HOUSE (Continued) **S106737075**

Last Inspection:	Not reported
Recommended Penalty:	False
UST Trust:	False
Remediation Phase:	0
Date Entered In Computer:	2005-01-31
Spill Record Last Update:	2005-09-26
Spiller Name:	MR. LUMA
Spiller Company:	PRIVATE HOUSE
Spiller Address:	140 ST MARKS AVENUE
Spiller Company:	001
Contact Name:	MR. LUMA
DEC Memo:	THE ADJACENT BUILDING AND THIS ONE HAVE A STRONG ODOR OF OIL : THEY BELIEVE IT MAY BE IN THE BASEMENT: NEED SOMEONE TO CHECK IT OUT, ITS BEEN SMELLING SINCE ABOUT SATURDAY:
Remarks:	1/27/05. J.Krimgold visit the site. Strong heating oil odor on the first floor and basement. Oil spill in the basement around 2x275 Gal ASTs. Probably due to a leak from a product line. Line was recently replaced (peaces of the old cooper pipe are still in the basement). However, the cleanup was not done. Some absorbent are still on the floor and staining on walls and concrete floor. Concrete floor covered with contaminated construction debris. Unable to check quality of the floor. However, there are evidence that oil went through cracks in the floor and open soil in some areas. 1/28/05. J.Krimgold called the owner Mr. Michael Luma. He stated the he has very little knowledge of what happened and thought that it was some overfill during delivery, but was not able to provide info. about delivery co. Promised to call back on 1/31/05 with more info. 1/31/05. J.Krimgold spoke to Mr. Luma he stated that oil spilled due to the tank overfill, but refused to provide the name of delivery co. Scheduled a site meeting on 2/1/05. 2/1/05. J.Kriomgold at the site mat Mr. Michael Luma and his father (homeowner) Nickel Luma. They took responsibility for this release and will perform a cleanup. CSL was given to the RP. They should report back in 5 days. JK. Also checked basement at 138 St Marks. No spill or oil odor was found. 2/9/05. Spoke to Mike Luma he informed that he cleaned up the basement and removed contaminated concrete. Will keep excavation open for Departmental inspection. JK. 3/3/05. J.Krimgold reinspected the site. Oil odor decreased at the first floor. However, more work should be done. More soil should be removed under tanks. Agreed that the owner will talk to the insurance and place a claim. 3/7/05. Mike Luma called and informed that Milro was retained by his insurance to completed the cleanup. JK. 3/23/05. Paul Basso (Milro) called. They relocate tanks and excavated ~6x6' to the depth of 5'. Also excavated area 3x3x2' next to the tank (this area is clean now). Majority of contamination was removed. However, some residual contamination is still in the soil. Agreed that they will use Bio to complete soil remediation, place vapor barrier, fill the excavation with clean sand and replace the concrete floor. JK. 9/26/05. J.Krimgold spoke to P. Basso. The job was completed in April 2005. NFA.

All Materials:

Site ID:	336838
Operable Unit ID:	1098839
Operable Unit:	01
Material ID:	579044
Material Code:	0001A
Material Name:	#2 fuel oil

PRIVATE HOUSE (Continued) **S106737075**

Case No.:	Not reported
Material FA:	Petroleum
Quantity:	.00
Units:	G
Recovered:	.00
Resource Affected:	Soil
Oxygenate:	Not reported

L109 **B2 AT ATLANTIC YARDS** **RCRA-LQG 1016169666**
WNW **461 DEAN ST** **FINDS NYR000201376**
< 1/8 **BROOKLYN, NY 11217** **ECHO**
0.071 mi. **NY MANIFEST**
377 ft. **Site 1 of 24 in cluster L**

Relative: **Lower**

Actual: **52 ft.**

RCRA Listings:

Date Form Received by Agency:	20140305
Handler Name:	B2 At Atlantic Yards
Handler Address:	DEAN ST
Handler City,State,Zip:	BROOKLYN, NY 11217
EPA ID:	NYR000201376
Contact Name:	ROBERT SANNA
Contact Address:	ONE METROTECH CENTER
Contact City,State,Zip:	BROOKLYN, NY 11201
Contact Telephone:	718-932-8400
Contact Fax:	Not reported
Contact Email:	BSANNA@FCRC.COM
Contact Title:	VP OF ATLANTIC YARDS B2 OWNER, LLC
EPA Region:	02
Land Type:	State
Federal Waste Generator Description:	Large Quantity Generator
Non-Notifier:	Not reported
Biennial Report Cycle:	2013
Accessibility:	Not reported
Active Site Indicator:	Handler Activities
State District Owner:	Ny
State District:	NYSDEC R2
Mailing Address:	ONE METROTECH CENTER
Mailing City,State,Zip:	BROOKLYN, NY 11201
Owner Name:	Nys Urban Development Co Dba Esdc
Owner Type:	State
Operator Name:	Atlantic Yards B2 Owner Llc
Operator Type:	Private
Short-Term Generator Activity:	No
Importer Activity:	No
Mixed Waste Generator:	No
Transporter Activity:	No
Transfer Facility Activity:	No
Recycler Activity with Storage:	No
Small Quantity On-Site Burner Exemption:	No
Smelting Melting and Refining Furnace Exemption:	No
Underground Injection Control:	No
Off-Site Waste Receipt:	No
Universal Waste Indicator:	No
Universal Waste Destination Facility:	No
Federal Universal Waste:	No
Active Site State-Reg Handler:	---
Federal Facility Indicator:	Not reported

B2 AT ATLANTIC YARDS (Continued) **1016169666**

Hazardous Secondary Material Indicator:	N
Sub-Part K Indicator:	Not reported
2018 GPRA Permit Baseline:	Not on the Baseline
2018 GPRA Renewals Baseline:	Not on the Baseline
202 GPRA Corrective Action Baseline:	No
Subject to Corrective Action Universe:	No
Non-TSDFs Where RCRA CA has Been Imposed Universe:	No
Corrective Action Priority Ranking:	No NCAPS ranking
Environmental Control Indicator:	No
Institutional Control Indicator:	No
Human Exposure Controls Indicator:	N/A
Groundwater Controls Indicator:	N/A
Significant Non-Complier Universe:	No
Unaddressed Significant Non-Complier Universe:	No
Addressed Significant Non-Complier Universe:	No
Significant Non-Complier With a Compliance Schedule Universe:	No
Financial Assurance Required:	Not reported
Handler Date of Last Change:	20150414
Recognized Trader-Importer:	No
Recognized Trader-Exporter:	No
Importer of Spent Lead Acid Batteries:	No
Exporter of Spent Lead Acid Batteries:	No
Recycler Activity Without Storage:	No
Manifest Broker:	No
Sub-Part P Indicator:	No

Biennial: List of Years
Year: 2013

Click Here for Biennial Reporting System Data:

Hazardous Waste Summary:
Waste Code: D008
Waste Description: Lead

Handler - Owner Operator:

Owner/Operator Indicator:	Owner
Owner/Operator Name:	NYS URBAN DEVELOPMENT CO DBA ESDC
Legal Status:	State
Date Became Current:	20100301
Date Ended Current:	Not reported
Owner/Operator Address:	633 THIRD AVE
Owner/Operator City,State,Zip:	NEW YORK, NY 10017
Owner/Operator Telephone:	212-803-3750
Owner/Operator Telephone Ext:	Not reported
Owner/Operator Fax:	Not reported
Owner/Operator Email:	Not reported

Owner/Operator Indicator:	Operator
Owner/Operator Name:	ATLANTIC YARDS B2 OWNER LLC
Legal Status:	Private
Date Became Current:	20121214
Date Ended Current:	Not reported
Owner/Operator Address:	Not reported
Owner/Operator City,State,Zip:	Not reported
Owner/Operator Telephone:	Not reported

B2 AT ATLANTIC YARDS (Continued) **1016169666**

Owner/Operator Telephone Ext: Not reported
Owner/Operator Fax: Not reported
Owner/Operator Email: Not reported

Owner/Operator Indicator: Owner
Owner/Operator Name: NYS URBAN DEVELOPMENT CO DBA ESDC
Legal Status: State
Date Became Current: 20100301
Date Ended Current: Not reported
Owner/Operator Address: 633 3RD AVE
Owner/Operator City,State,Zip: NEW YORK, NY 10017
Owner/Operator Telephone: 212-803-3750
Owner/Operator Telephone Ext: Not reported
Owner/Operator Fax: Not reported
Owner/Operator Email: Not reported

Owner/Operator Indicator: Operator
Owner/Operator Name: ATLANTIC YARDS B2 OWNER LLC
Legal Status: Private
Date Became Current: 20121214
Date Ended Current: Not reported
Owner/Operator Address: 3RD AVE
Owner/Operator City,State,Zip: NEW YORK
Owner/Operator Telephone: Not reported
Owner/Operator Telephone Ext: Not reported
Owner/Operator Fax: Not reported
Owner/Operator Email: Not reported

Historic Generators:
Receive Date: 20140305
Handler Name: B2 AT ATLANTIC YARDS
Federal Waste Generator Description: Large Quantity Generator
State District Owner: Ny
Large Quantity Handler of Universal Waste: No
Recognized Trader Importer: No
Recognized Trader Exporter: No
Spent Lead Acid Battery Importer: No
Spent Lead Acid Battery Exporter: No
Current Record: Yes
Non Storage Recycler Activity: Not reported
Electronic Manifest Broker: Not reported

Receive Date: 20130709
Handler Name: B2 AT ATLANTIC YARDS
Federal Waste Generator Description: Large Quantity Generator
State District Owner: Ny
Large Quantity Handler of Universal Waste: No
Recognized Trader Importer: No
Recognized Trader Exporter: No
Spent Lead Acid Battery Importer: No
Spent Lead Acid Battery Exporter: No
Current Record: No
Non Storage Recycler Activity: Not reported
Electronic Manifest Broker: Not reported

List of NAICS Codes and Descriptions:

B2 AT ATLANTIC YARDS (Continued) **1016169666**

NAICS Code: 236116
NAICS Description: NEW MULTIFAMILY HOUSING CONSTRUCTION (EXCEPT OPERATIVE BUILDERS)

Has the Facility Received Notices of Violations:
Found Violation: No
Agency Which Determined Violation: Not reported
Violation Short Description: Not reported
Date Violation was Determined: Not reported
Actual Return to Compliance Date: Not reported
Return to Compliance Qualifier: Not reported
Violation Responsible Agency: Not reported
Scheduled Compliance Date: Not reported
Enforcement Identifier: Not reported
Date of Enforcement Action: Not reported
Enforcement Responsible Agency: Not reported
Enforcement Docket Number: Not reported
Enforcement Attorney: Not reported
Corrective Action Component: Not reported
Appeal Initiated Date: Not reported
Appeal Resolution Date: Not reported
Disposition Status Date: Not reported
Disposition Status: Not reported
Disposition Status Description: Not reported
Consent/Final Order Sequence Number: Not reported
Consent/Final Order Respondent Name: Not reported
Consent/Final Order Lead Agency: Not reported
Enforcement Type: Not reported
Enforcement Responsible Person: Not reported
Enforcement Responsible Sub-Organization: Not reported
SEP Sequence Number: Not reported
SEP Expenditure Amount: Not reported
SEP Scheduled Completion Date: Not reported
SEP Actual Date: Not reported
SEP Defaulted Date: Not reported
SEP Type: Not reported
SEP Type Description: Not reported
Proposed Amount: Not reported
Final Monetary Amount: Not reported
Paid Amount: Not reported
Final Count: Not reported
Final Amount: Not reported

Evaluation Action Summary:
Evaluation Date: 20130809
Evaluation Responsible Agency: State
Found Violation: No
Evaluation Type Description: COMPLIANCE EVALUATION INSPECTION
Evaluation Responsible Person Identifier: NYHHN
Evaluation Responsible Sub-Organization: R2
Actual Return to Compliance Date: Not reported
Scheduled Compliance Date: Not reported
Date of Request: Not reported
Date Response Received: Not reported
Request Agency: Not reported
Former Citation: Not reported

B2 AT ATLANTIC YARDS (Continued) **1016169666**

FINDS:
Registry ID: 110055528781

Click Here for FRS Facility Detail Report:

Environmental Interest/Information System:
All generators and treatment, storage, and disposal (TSD) facilities who handle hazardous waste are required to report to the EPA Administrator at least once every two years. The data collected is used to create the National Biennial Resource Conservation and Recovery Act (RCRA) Hazardous Waste Report. This data is processed within the RCRA Information (RCRAInfo) database
The Resource Conservation and Recovery Act Information System (RCRAInfo) is EPA's comprehensive information system in support of the Resource Conservation and Recovery Act (RCRA) of 1976 and the Hazardous and Solid Waste Amendments (HSWA) of 1984. It tracks many types of information about generators, transporters, treaters, storers, and disposers of hazardous waste.

Click this hyperlink while viewing on your computer to access additional FINDS: detail in the EDR Site Report.

ECHO:

Envid:	1016169666
Registry ID:	110055528781
DFR URL:	http://echo.epa.gov/detailed-facility-report?fid=110055528781
Name:	B2 AT ATLANTIC YARDS
Address:	461 DEAN ST
City,State,Zip:	BROOKLYN, NY 11217

Manifest Facility Information:

EPA ID:	NYR000201376
Country:	USA
Name:	B2 AT ATLANTIC YARDS
Address:	461 DEAN ST
Address 2:	Not reported
City,State,Zip:	BROOKLYN, NY 11217
Zip 4:	Not reported
Location Address 1:	461 DEAN ST
Location Address 2:	Not reported
Location City,State,Zip:	BROOKLYN, NY 11217
Location Zip 4:	Not reported
Facility Status:	Not reported
Total Tanks:	Not reported
Code:	BP

Mailing:

Mailing Name:	B2 AT ATLANTIC YARDS
Mailing Contact:	ATLANTIC RAIL YARDS B 2 OWNER LLC
Mailing Address 1:	461 DEAN ST
Mailing Address 2:	Not reported
Mailing City,State,Zip:	BROOKLYN, NY 11217
Mailing Zip 4:	Not reported
Mailing Country:	USA
Mailing Phone:	7189438439

Manifest Data:

B2 AT ATLANTIC YARDS (Continued) **1016169666**

Document ID:	Not reported
Manifest Status:	Not reported
Trans1 State ID:	NJ0000363820
Year:	2018
Trans2 State ID:	Not reported
Generator Ship Date:	07/16/2013
Trans1 Recv Date:	07/16/2013
Trans2 Recv Date:	Not reported
TSD Site Recv Date:	07/16/2013
Part A Recv Date:	Not reported
Part B Recv Date:	Not reported
Generator EPA ID:	NYR000201376
Trans1 EPA ID:	Not reported
Trans2 EPA ID:	Not reported
TSDF ID 1:	NJD991291105
TSDF ID 2:	Not reported
Manifest Tracking Number:	011702791JJK
Import Indicator:	N
Export Indicator:	N
Discr Quantity Indicator:	Y
Discr Type Indicator:	N
Discr Residue Indicator:	N
Discr Partial Reject Indicator:	N
Discr Full Reject Indicator:	N
Manifest Ref Number:	Not reported
Alt Facility RCRA ID:	Not reported
Alt Facility Sign Date:	Not reported
MGMT Method Type Code:	H110
Waste Code a:	LEAD
Waste Code b:	Not reported
Waste Code c:	Not reported
Waste Code e:	Not reported
Waste Code f:	Not reported
Waste Code g:	Not reported
Waste Code 1:	Not reported
Waste Code 2:	Not reported
Waste Code 3:	Not reported
Waste Code 4:	Not reported
Waste Code 5:	Not reported
Waste Code 6:	Not reported
Quantity:	24940
Units:	Pounds
Number of Containers:	1
Container Type:	Dump truck
Handling Method:	Treat
Specific Gravity:	1

L110 **CON EDISON - DEAN STREET** **PA MANIFEST** **S123092705**
WNW **461 DEAN STREET** **N/A**
< 1/8 **BROOKLYN, NY 11211**
0.071 mi.
377 ft. **Site 2 of 24 in cluster L**

Relative: **Lower**
Actual: **52 ft.**

Manifest Details:

Year:	2017
Manifest Number:	009797622FLE
Manifest Type:	TSD Copy
Generator EPA Id:	NYD005055090
Generator Date:	03/29/2017
Mailing Address:	Not reported
Mailing City,St,Zip:	Not reported
Contact Name:	Not reported
Contact Phone:	Not reported
TSD EPA Id:	Not reported
TSD Date:	Not reported
TSD Facility Name:	Republic Environmental Systems (Pennsylvania) LLC
TSD Facility Address:	2869 Sandstone Dr
TSD Facility City:	Hatfield
TSD Facility State:	PA
Facility Telephone:	Not reported
Page Number:	1
Line Number:	1
Waste Number:	D008
Container Number:	1
Container Type:	Cargo tanks (tank trucks)
Waste Quantity:	1200
Unit:	Pounds
Handling Code:	Not reported
TSP EPA Id:	PAD085690592
Date TSP Sig:	Not reported

H111 **CON EDISON** **NY MANIFEST** **S118258254**
West **210 FLATBUSH AVE** **N/A**
< 1/8 **BROOKLYN, NY 11217**
0.074 mi.
389 ft. **Site 6 of 8 in cluster H**

Relative: **Lower**
Actual: **54 ft.**

Manifest Facility Information:

EPA ID:	NYP004812711
Country:	USA
Name:	CON EDISON
Address:	210 FLATBUSH AVE
Address 2:	Not reported
City,State,Zip:	BROOKLYN, NY 11217
Zip 4:	Not reported
Location Address 1:	210 FLATBUSH AVE
Location Address 2:	SB 26646
Location City,State,Zip:	BROOKLYN, NY 11217
Location Zip 4:	Not reported
Facility Status:	Not reported
Total Tanks:	Not reported
Code:	BP

Mailing:

Mailing Name:	CON EDISON
Mailing Contact:	DENNIS HUACON
Mailing Address 1:	4 IRVING PL 15TH FL

CON EDISON (Continued) **S118258254**

Mailing Address 2: Not reported
Mailing City,State,Zip: NEW YORK, NY 10003
Mailing Zip 4: Not reported
Mailing Country: USA
Mailing Phone: 2124603770

Manifest Data:
Document ID: Not reported
Manifest Status: Not reported
Trans1 State ID: NJD003812047
Year: 2018
Trans2 State ID: Not reported
Generator Ship Date: 07/27/2015
Trans1 Recv Date: 07/27/2015
Trans2 Recv Date: Not reported
TSD Site Recv Date: 07/27/2015
Part A Recv Date: Not reported
Part B Recv Date: Not reported
Generator EPA ID: NYP004812711
Trans1 EPA ID: Not reported
Trans2 EPA ID: Not reported
TSDF ID 1: NJD991291105
TSDF ID 2: Not reported
Manifest Tracking Number: 002612229GBF
Import Indicator: N
Export Indicator: N
Discr Quantity Indicator: N
Discr Type Indicator: N
Discr Residue Indicator: N
Discr Partial Reject Indicator: N
Discr Full Reject Indicator: N
Manifest Ref Number: Not reported
Alt Facility RCRA ID: Not reported
Alt Facility Sign Date: Not reported
MGMT Method Type Code: H110
Waste Code a: LEAD
Waste Code b: Not reported
Waste Code c: Not reported
Waste Code e: Not reported
Waste Code f: Not reported
Waste Code g: Not reported
Waste Code 1: Not reported
Waste Code 2: Not reported
Waste Code 3: Not reported
Waste Code 4: Not reported
Waste Code 5: Not reported
Waste Code 6: Not reported
Quantity: 1000
Units: Pounds
Number of Containers: 1
Container Type: Cargo tanks (tank trucks)
Handling Method: Treat
Specific Gravity: 1

H112 **CON EDISON** **RCRA NonGen / NLR** **1019905709**
West **210 FLATBUSH AVE** **FINDS** **NYP004812711**
< 1/8 **BROOKLYN, NY 11217** **ECHO**
0.074 mi.
389 ft. **Site 7 of 8 in cluster H**

Relative: **Lower**
Actual: **54 ft.**

RCRA Listings:

Date Form Received by Agency:	20150727
Handler Name:	Con Edison
Handler Address:	FLATBUSH AVE
Handler City,State,Zip:	BROOKLYN, NY 11217
EPA ID:	NYP004812711
Contact Name:	THOMAS TEELING
Contact Address:	Not reported
Contact City,State,Zip:	Not reported
Contact Telephone:	212-460-3770
Contact Fax:	Not reported
Contact Email:	Not reported
Contact Title:	Not reported
EPA Region:	02
Land Type:	Private
Federal Waste Generator Description:	Not a generator, verified
Non-Notifier:	Not reported
Biennial Report Cycle:	Not reported
Accessibility:	Not reported
Active Site Indicator:	Not reported
State District Owner:	Ny
State District:	NYSDEC R2
Mailing Address:	IRVING PL 15TH FL NE
Mailing City,State,Zip:	NEW YORK, NY 10003
Owner Name:	Not reported
Owner Type:	Not reported
Operator Name:	Not reported
Operator Type:	Not reported
Short-Term Generator Activity:	No
Importer Activity:	No
Mixed Waste Generator:	No
Transporter Activity:	No
Transfer Facility Activity:	No
Recycler Activity with Storage:	No
Small Quantity On-Site Burner Exemption:	No
Smelting Melting and Refining Furnace Exemption:	No
Underground Injection Control:	No
Off-Site Waste Receipt:	No
Universal Waste Indicator:	No
Universal Waste Destination Facility:	No
Federal Universal Waste:	No
Active Site State-Reg Handler:	---
Federal Facility Indicator:	Not reported
Hazardous Secondary Material Indicator:	NN
Sub-Part K Indicator:	Not reported
2018 GPRA Permit Baseline:	Not on the Baseline
2018 GPRA Renewals Baseline:	Not on the Baseline
202 GPRA Corrective Action Baseline:	No
Subject to Corrective Action Universe:	No
Non-TSDFs Where RCRA CA has Been Imposed Universe:	No
Corrective Action Priority Ranking:	No NCAPS ranking
Environmental Control Indicator:	No
Institutional Control Indicator:	No

CON EDISON (Continued) **1019905709**

Human Exposure Controls Indicator:	N/A
Groundwater Controls Indicator:	N/A
Significant Non-Complier Universe:	No
Unaddressed Significant Non-Complier Universe:	No
Addressed Significant Non-Complier Universe:	No
Significant Non-Complier With a Compliance Schedule Universe:	No
Financial Assurance Required:	Not reported
Handler Date of Last Change:	20160909
Recognized Trader-Importer:	No
Recognized Trader-Exporter:	No
Importer of Spent Lead Acid Batteries:	No
Exporter of Spent Lead Acid Batteries:	No
Recycler Activity Without Storage:	Not reported
Manifest Broker:	Not reported
Sub-Part P Indicator:	No

Historic Generators:

Receive Date:	20150727
Handler Name: CON EDISON	
Federal Waste Generator Description:	Small Quantity Generator
State District Owner:	Ny
Large Quantity Handler of Universal Waste:	No
Recognized Trader Importer:	No
Recognized Trader Exporter:	No
Spent Lead Acid Battery Importer:	No
Spent Lead Acid Battery Exporter:	No
Current Record:	No
Non Storage Recycler Activity:	Not reported
Electronic Manifest Broker:	Not reported

Receive Date:	20150727
Handler Name: CON EDISON	
Federal Waste Generator Description:	Not a generator, verified
State District Owner:	Ny
Large Quantity Handler of Universal Waste:	No
Recognized Trader Importer:	No
Recognized Trader Exporter:	No
Spent Lead Acid Battery Importer:	No
Spent Lead Acid Battery Exporter:	No
Current Record:	Yes
Non Storage Recycler Activity:	Not reported
Electronic Manifest Broker:	Not reported

List of NAICS Codes and Descriptions:

NAICS Codes:	No NAICS Codes Found

Facility Has Received Notices of Violations:

Violations:	No Violations Found

Evaluation Action Summary:

Evaluations:	No Evaluations Found

CON EDISON (Continued) **1019905709**

FINDS:
Registry ID: 110069689661

Click Here for FRS Facility Detail Report:

Environmental Interest/Information System:
The Resource Conservation and Recovery Act Information System (RCRAInfo) is EPA's comprehensive information system in support of the Resource Conservation and Recovery Act (RCRA) of 1976 and the Hazardous and Solid Waste Amendments (HSWA) of 1984. It tracks many types of information about generators, transporters, treaters, storers, and disposers of hazardous waste.

Click this hyperlink while viewing on your computer to access additional FINDS: detail in the EDR Site Report.

ECHO:

Envid:	1019905709
Registry ID:	110069689661
DFR URL:	http://echo.epa.gov/detailed-facility-report?fid=110069689661
Name:	CON EDISON
Address:	210 FLATBUSH AVE
City,State,Zip:	BROOKLYN, NY 11217

H113 **CON EDISON** **NJ MANIFEST** **S120674442**
West **210 FLATBUSH AVE** **N/A**
< 1/8 **BROOKLYN, NY 11217**
0.074 mi.
389 ft. **Site 8 of 8 in cluster H**

Relative: **Lower**

Actual: **54 ft.**

Facility Info:

EPA ID:	NYP004812711
Name:	CON EDISON
Address:	210 FLATBUSH AVE
City,State,Zip:	BROOKLYN, NY 11217
County:	Not reported
Mailing Address:	IRVING PL 15TH FL NE
Mailing City,State,Zip:	NEW YORK, NY 10003
Telephone:	Not reported
Emergency Telephone:	Not reported
Contact:	THOMAS TEELING
Comments:	Not reported
SIC Code:	Not reported
County:	NY047
Municipal:	Not reported
Previous EPAID:	Not reported
Generator Flag:	Not reported
Transporter Flag:	Not reported
TSDF Flag:	Not reported
Name Change:	Not reported
Date Change:	Not reported

Manifest Data:

EPA ID:	NYP004812711
Manifest Number:	002612229GBF
Date Shipped:	7/27/2015
TSDF EPA ID:	NJD991291105
Transporter EPA ID:	NJD003812047
Transporter 2 EPA ID:	Not reported

CON EDISON (Continued) **S120674442**

Transporter 3 EPA ID:	Not reported
Transporter 4 EPA ID:	Not reported
Transporter 5 EPA ID:	Not reported
Transporter 6 EPA ID:	Not reported
Transporter 7 EPA ID:	Not reported
Transporter 8 EPA ID:	Not reported
Transporter 9 EPA ID:	Not reported
Transporter 10 EPA ID:	Not reported
Date Trans1 Transported Waste:	Not reported
Date Trans2 Transported Waste:	Not reported
Date Trans3 Transported Waste:	Not reported
Date Trans4 Transported Waste:	Not reported
Date Trans5 Transported Waste:	Not reported
Date Trans6 Transported Waste:	Not reported
Date Trans7 Transported Waste:	Not reported
Date Trans8 Transported Waste:	Not reported
Date Trans9 Transported Waste:	Not reported
Date Trans10 Transported Waste:	Not reported
Date TSDF Received Waste:	Not reported
TSDF EPA Facility Name:	Not reported
QTY Units:	Not reported
Transporter SEQ ID:	Not reported
Transporter-1 Date:	Not reported
Waste SEQ ID:	Not reported
Waste Type Code 2:	Not reported
Waste Type Code 3:	Not reported
Waste Type Code 4:	Not reported
Waste Type Code 5:	Not reported
Waste Type Code 6:	Not reported
Date Accepted:	Not reported
Manifest Discrepancy Type:	Not reported
Data Entry Number:	Not reported
Was Load Rejected:	Not reported
Reason Load Was Rejected:	Not reported

M114 **PACIFIC PARK B14** **RCRA-LQG 1016975104**
East **535 CARLTON AVE** **NY MANIFEST NYR000215640**
< 1/8 **BROOKLYN, NY 11238**
0.079 mi.
415 ft. **Site 1 of 19 in cluster M**

Relative: **Higher**

Actual: **62 ft.**

RCRA Listings:

Date Form Received by Agency:	20160622
Handler Name:	Pacific Park B14
Handler Address:	CARLTON AVE
Handler City,State,Zip:	BROOKLYN, NY 11238
EPA ID:	NYR000215640
Contact Name:	ROBERT SANNA
Contact Address:	METROTECH CTR
Contact City,State,Zip:	BROOKLYN, NY 11201
Contact Telephone:	718-923-8400
Contact Fax:	Not reported
Contact Email:	BSANNA@FCRC.COM
Contact Title:	SIGNATORY
EPA Region:	02
Land Type:	Private
Federal Waste Generator Description:	Large Quantity Generator

PACIFIC PARK B14 (Continued) **1016975104**

Non-Notifier:	Not reported
Biennial Report Cycle:	2015
Accessibility:	Not reported
Active Site Indicator:	Handler Activities
State District Owner:	Ny
State District:	NYSDEC R2
Mailing Address:	METROTECH CTR
Mailing City,State,Zip:	BROOKLYN, NY 11201
Owner Name:	Nys Urban Dev Co
Owner Type:	Private
Operator Name:	Pacific Park B14
Operator Type:	Private
Short-Term Generator Activity:	No
Importer Activity:	No
Mixed Waste Generator:	No
Transporter Activity:	No
Transfer Facility Activity:	No
Recycler Activity with Storage:	No
Small Quantity On-Site Burner Exemption:	No
Smelting Melting and Refining Furnace Exemption:	No
Underground Injection Control:	No
Off-Site Waste Receipt:	No
Universal Waste Indicator:	No
Universal Waste Destination Facility:	No
Federal Universal Waste:	No
Active Site State-Reg Handler:	---
Federal Facility Indicator:	Not reported
Hazardous Secondary Material Indicator:	NN
Sub-Part K Indicator:	Not reported
2018 GPRA Permit Baseline:	Not on the Baseline
2018 GPRA Renewals Baseline:	Not on the Baseline
202 GPRA Corrective Action Baseline:	No
Subject to Corrective Action Universe:	No
Non-TSDFs Where RCRA CA has Been Imposed Universe:	No
Corrective Action Priority Ranking:	No NCAPS ranking
Environmental Control Indicator:	No
Institutional Control Indicator:	No
Human Exposure Controls Indicator:	N/A
Groundwater Controls Indicator:	N/A
Significant Non-Complier Universe:	No
Unaddressed Significant Non-Complier Universe:	No
Addressed Significant Non-Complier Universe:	No
Significant Non-Complier With a Compliance Schedule Universe:	No
Financial Assurance Required:	Not reported
Handler Date of Last Change:	20161107
Recognized Trader-Importer:	No
Recognized Trader-Exporter:	No
Importer of Spent Lead Acid Batteries:	No
Exporter of Spent Lead Acid Batteries:	No
Recycler Activity Without Storage:	Not reported
Manifest Broker:	Not reported
Sub-Part P Indicator:	No

Biennial: List of Years

Year:	2015

PACIFIC PARK B14 (Continued) **1016975104**

Click Here for Biennial Reporting System Data:

Hazardous Waste Summary:
Waste Code: D008
Waste Description: Lead

Handler - Owner Operator:

Owner/Operator Indicator:	Owner
Owner/Operator Name: NYS URBAN DEVELOPMENT CO DBA ESDC	
Legal Status:	State
Date Became Current:	20100301
Date Ended Current:	Not reported
Owner/Operator Address:	633 THIRD AVE
Owner/Operator City,State,Zip:	NEW YORK, NY 10017
Owner/Operator Telephone:	212-803-3750
Owner/Operator Telephone Ext:	Not reported
Owner/Operator Fax:	Not reported
Owner/Operator Email:	Not reported

Owner/Operator Indicator:	Operator
Owner/Operator Name: PACIFIC PARK 535 CARLTON LLC	
Legal Status:	Private
Date Became Current:	20141212
Date Ended Current:	Not reported
Owner/Operator Address:	Not reported
Owner/Operator City,State,Zip:	Not reported
Owner/Operator Telephone:	Not reported
Owner/Operator Telephone Ext:	Not reported
Owner/Operator Fax:	Not reported
Owner/Operator Email:	Not reported

Owner/Operator Indicator:	Operator
Owner/Operator Name: PACIFIC PARK B14	
Legal Status:	Private
Date Became Current:	20141212
Date Ended Current:	Not reported
Owner/Operator Address:	535 CARLTON AVE
Owner/Operator City,State,Zip:	BROOKLYN, NY 11238
Owner/Operator Telephone:	Not reported
Owner/Operator Telephone Ext:	Not reported
Owner/Operator Fax:	Not reported
Owner/Operator Email:	Not reported

Owner/Operator Indicator:	Owner
Owner/Operator Name: NYS URBAN DEV CO	
Legal Status:	Private
Date Became Current:	20100301
Date Ended Current:	Not reported
Owner/Operator Address:	633 3RD AVE
Owner/Operator City,State,Zip:	NEW YORK, NY 10017
Owner/Operator Telephone:	Not reported
Owner/Operator Telephone Ext:	Not reported
Owner/Operator Fax:	Not reported
Owner/Operator Email:	Not reported

PACIFIC PARK B14 (Continued) **1016975104**

Historic Generators:

Receive Date:		20160622
Handler Name:	PACIFIC PARK B14	
Federal Waste Generator Description:		Large Quantity Generator
State District Owner:		Ny
Large Quantity Handler of Universal Waste:		No
Recognized Trader Importer:		No
Recognized Trader Exporter:		No
Spent Lead Acid Battery Importer:		No
Spent Lead Acid Battery Exporter:		No
Current Record:		Yes
Non Storage Recycler Activity:		Not reported
Electronic Manifest Broker:		Not reported

Receive Date:		20141211
Handler Name:	PACIFIC PARK B14	
Federal Waste Generator Description:		Large Quantity Generator
State District Owner:		Ny
Large Quantity Handler of Universal Waste:		No
Recognized Trader Importer:		No
Recognized Trader Exporter:		No
Spent Lead Acid Battery Importer:		No
Spent Lead Acid Battery Exporter:		No
Current Record:		No
Non Storage Recycler Activity:		Not reported
Electronic Manifest Broker:		Not reported

List of NAICS Codes and Descriptions:

NAICS Code:	236116
NAICS Description:	NEW MULTIFAMILY HOUSING CONSTRUCTION (EXCEPT OPERATIVE BUILDERS)

Facility Has Received Notices of Violations:

Violations:	No Violations Found

Evaluation Action Summary:

Evaluations:	No Evaluations Found

Manifest Facility Information:

EPA ID:	NYR000215640
Country:	USA
Name:	PACIFIC PARK B14
Address:	535 CARLTON AVE
Address 2:	Not reported
City,State,Zip:	BROOKLYN, NY 11238
Zip 4:	Not reported
Location Address 1:	535 CARLTON AVE
Location Address 2:	Not reported
Location City,State,Zip:	BROOKLYN, NY 11238
Location Zip 4:	Not reported
Facility Status:	Not reported
Total Tanks:	Not reported
Code:	BP

Mailing:

PACIFIC PARK B14 (Continued) **1016975104**

Mailing Name:	PACIFIC PARK B14
Mailing Contact:	PACIFIC PARK 525 CARKTIN LLC
Mailing Address 1:	ONE METROTECH CENTER
Mailing Address 2:	Not reported
Mailing City,State,Zip:	BROOKLYN, NY 11201
Mailing Zip 4:	Not reported
Mailing Country:	USA
Mailing Phone:	7327133305

Manifest Data:

Document ID:	Not reported
Manifest Status:	Not reported
Trans1 State ID:	NJR000029967
Year:	2018
Trans2 State ID:	Not reported
Generator Ship Date:	12/15/2014
Trans1 Recv Date:	12/15/2014
Trans2 Recv Date:	Not reported
TSD Site Recv Date:	12/19/2014
Part A Recv Date:	Not reported
Part B Recv Date:	Not reported
Generator EPA ID:	NYR000215640
Trans1 EPA ID:	Not reported
Trans2 EPA ID:	Not reported
TSDF ID 1:	NJD991291105
TSDF ID 2:	Not reported
Manifest Tracking Number:	013916281JJK
Import Indicator:	N
Export Indicator:	N
Discr Quantity Indicator:	Y
Discr Type Indicator:	N
Discr Residue Indicator:	N
Discr Partial Reject Indicator:	N
Discr Full Reject Indicator:	N
Manifest Ref Number:	Not reported
Alt Facility RCRA ID:	Not reported
Alt Facility Sign Date:	Not reported
MGMT Method Type Code:	H110
Waste Code a:	LEAD
Waste Code b:	Not reported
Waste Code c:	Not reported
Waste Code e:	Not reported
Waste Code f:	Not reported
Waste Code g:	Not reported
Waste Code 1:	Not reported
Waste Code 2:	Not reported
Waste Code 3:	Not reported
Waste Code 4:	Not reported
Waste Code 5:	Not reported
Waste Code 6:	Not reported
Quantity:	42560
Units:	Pounds
Number of Containers:	1
Container Type:	Dump truck
Handling Method:	Treat
Specific Gravity:	1

PACIFIC PARK B14 (Continued) **1016975104**

Document ID:	Not reported
Manifest Status:	Not reported
Trans1 State ID:	NJR000029967
Year:	2018
Trans2 State ID:	Not reported
Generator Ship Date:	12/18/2014
Trans1 Recv Date:	12/22/2014
Trans2 Recv Date:	Not reported
TSD Site Recv Date:	12/22/2014
Part A Recv Date:	Not reported
Part B Recv Date:	Not reported
Generator EPA ID:	NYR000215640
Trans1 EPA ID:	Not reported
Trans2 EPA ID:	Not reported
TSDF ID 1:	NJD991291105
TSDF ID 2:	Not reported
Manifest Tracking Number:	013916294JJK
Import Indicator:	N
Export Indicator:	N
Discr Quantity Indicator:	Y
Discr Type Indicator:	N
Discr Residue Indicator:	N
Discr Partial Reject Indicator:	N
Discr Full Reject Indicator:	N
Manifest Ref Number:	Not reported
Alt Facility RCRA ID:	Not reported
Alt Facility Sign Date:	Not reported
MGMT Method Type Code:	H110
Waste Code a:	LEAD
Waste Code b:	Not reported
Waste Code c:	Not reported
Waste Code e:	Not reported
Waste Code f:	Not reported
Waste Code g:	Not reported
Waste Code 1:	Not reported
Waste Code 2:	Not reported
Waste Code 3:	Not reported
Waste Code 4:	Not reported
Waste Code 5:	Not reported
Waste Code 6:	Not reported
Quantity:	46640
Units:	Pounds
Number of Containers:	1
Container Type:	Dump truck
Handling Method:	Treat
Specific Gravity:	1

Document ID:	Not reported
Manifest Status:	Not reported
Trans1 State ID:	NJR000029967
Year:	2018
Trans2 State ID:	Not reported
Generator Ship Date:	12/19/2014
Trans1 Recv Date:	12/19/2014
Trans2 Recv Date:	Not reported
TSD Site Recv Date:	12/19/2014
Part A Recv Date:	Not reported

PACIFIC PARK B14 (Continued) **1016975104**

Part B Recv Date:	Not reported
Generator EPA ID:	NYR000215640
Trans1 EPA ID:	Not reported
Trans2 EPA ID:	Not reported
TSDF ID 1:	NJD991291105
TSDF ID 2:	Not reported
Manifest Tracking Number:	013916259JJK
Import Indicator:	N
Export Indicator:	N
Discr Quantity Indicator:	Y
Discr Type Indicator:	N
Discr Residue Indicator:	N
Discr Partial Reject Indicator:	N
Discr Full Reject Indicator:	N
Manifest Ref Number:	Not reported
Alt Facility RCRA ID:	Not reported
Alt Facility Sign Date:	Not reported
MGMT Method Type Code:	H110
Waste Code a:	LEAD
Waste Code b:	Not reported
Waste Code c:	Not reported
Waste Code e:	Not reported
Waste Code f:	Not reported
Waste Code g:	Not reported
Waste Code 1:	Not reported
Waste Code 2:	Not reported
Waste Code 3:	Not reported
Waste Code 4:	Not reported
Waste Code 5:	Not reported
Waste Code 6:	Not reported
Quantity:	44620
Units:	Pounds
Number of Containers:	1
Container Type:	Dump truck
Handling Method:	Treat
Specific Gravity:	1

Document ID:	Not reported
Manifest Status:	Not reported
Trans1 State ID:	NJR000029967
Year:	2018
Trans2 State ID:	Not reported
Generator Ship Date:	12/19/2014
Trans1 Recv Date:	12/19/2014
Trans2 Recv Date:	Not reported
TSD Site Recv Date:	12/19/2014
Part A Recv Date:	Not reported
Part B Recv Date:	Not reported
Generator EPA ID:	NYR000215640
Trans1 EPA ID:	Not reported
Trans2 EPA ID:	Not reported
TSDF ID 1:	NJD991291105
TSDF ID 2:	Not reported
Manifest Tracking Number:	013916280JJK
Import Indicator:	N
Export Indicator:	N
Discr Quantity Indicator:	Y

PACIFIC PARK B14 (Continued) **1016975104**

Discr Type Indicator:	N
Discr Residue Indicator:	N
Discr Partial Reject Indicator:	N
Discr Full Reject Indicator:	N
Manifest Ref Number:	Not reported
Alt Facility RCRA ID:	Not reported
Alt Facility Sign Date:	Not reported
MGMT Method Type Code:	H110
Waste Code a:	LEAD
Waste Code b:	Not reported
Waste Code c:	Not reported
Waste Code e:	Not reported
Waste Code f:	Not reported
Waste Code g:	Not reported
Waste Code 1:	Not reported
Waste Code 2:	Not reported
Waste Code 3:	Not reported
Waste Code 4:	Not reported
Waste Code 5:	Not reported
Waste Code 6:	Not reported
Quantity:	52260
Units:	Pounds
Number of Containers:	1
Container Type:	Dump truck
Handling Method:	Treat
Specific Gravity:	1

Document ID:	Not reported
Manifest Status:	Not reported
Trans1 State ID:	NJR000029967
Year:	2018
Trans2 State ID:	Not reported
Generator Ship Date:	12/19/2014
Trans1 Recv Date:	12/19/2014
Trans2 Recv Date:	Not reported
TSD Site Recv Date:	12/19/2014
Part A Recv Date:	Not reported
Part B Recv Date:	Not reported
Generator EPA ID:	NYR000215640
Trans1 EPA ID:	Not reported
Trans2 EPA ID:	Not reported
TSDF ID 1:	NJD991291105
TSDF ID 2:	Not reported
Manifest Tracking Number:	013916282JJK
Import Indicator:	N
Export Indicator:	N
Discr Quantity Indicator:	Y
Discr Type Indicator:	N
Discr Residue Indicator:	N
Discr Partial Reject Indicator:	N
Discr Full Reject Indicator:	N
Manifest Ref Number:	Not reported
Alt Facility RCRA ID:	Not reported
Alt Facility Sign Date:	Not reported
MGMT Method Type Code:	H110
Waste Code a:	LEAD
Waste Code b:	Not reported

PACIFIC PARK B14 (Continued) **1016975104**

Waste Code c:	Not reported
Waste Code e:	Not reported
Waste Code f:	Not reported
Waste Code g:	Not reported
Waste Code 1:	Not reported
Waste Code 2:	Not reported
Waste Code 3:	Not reported
Waste Code 4:	Not reported
Waste Code 5:	Not reported
Waste Code 6:	Not reported
Quantity:	40820
Units:	Pounds
Number of Containers:	11
Container Type:	Dump truck
Handling Method:	Treat
Specific Gravity:	1
Document ID:	Not reported
Manifest Status:	Not reported
Trans1 State ID:	NJR000029967
Year:	2018
Trans2 State ID:	Not reported
Generator Ship Date:	12/19/2014
Trans1 Recv Date:	12/19/2014
Trans2 Recv Date:	Not reported
TSD Site Recv Date:	12/19/2014
Part A Recv Date:	Not reported
Part B Recv Date:	Not reported
Generator EPA ID:	NYR000215640
Trans1 EPA ID:	Not reported
Trans2 EPA ID:	Not reported
TSDF ID 1:	NJD991291105
TSDF ID 2:	Not reported
Manifest Tracking Number:	013916283JJK
Import Indicator:	N
Export Indicator:	N
Discr Quantity Indicator:	Y
Discr Type Indicator:	N
Discr Residue Indicator:	N
Discr Partial Reject Indicator:	N
Discr Full Reject Indicator:	N
Manifest Ref Number:	Not reported
Alt Facility RCRA ID:	Not reported
Alt Facility Sign Date:	Not reported
MGMT Method Type Code:	H110
Waste Code a:	LEAD
Waste Code b:	Not reported
Waste Code c:	Not reported
Waste Code e:	Not reported
Waste Code f:	Not reported
Waste Code g:	Not reported
Waste Code 1:	Not reported
Waste Code 2:	Not reported
Waste Code 3:	Not reported
Waste Code 4:	Not reported
Waste Code 5:	Not reported
Waste Code 6:	Not reported

PACIFIC PARK B14 (Continued) **1016975104**

Quantity:	46820
Units:	Pounds
Number of Containers:	1
Container Type:	Dump truck
Handling Method:	Treat
Specific Gravity:	1
Document ID:	Not reported
Manifest Status:	Not reported
Trans1 State ID:	NJR000029967
Year:	2018
Trans2 State ID:	Not reported
Generator Ship Date:	12/19/2014
Trans1 Recv Date:	12/19/2014
Trans2 Recv Date:	Not reported
TSD Site Recv Date:	12/19/2014
Part A Recv Date:	Not reported
Part B Recv Date:	Not reported
Generator EPA ID:	NYR000215640
Trans1 EPA ID:	Not reported
Trans2 EPA ID:	Not reported
TSDF ID 1:	NJD991291105
TSDF ID 2:	Not reported
Manifest Tracking Number:	013916284JJK
Import Indicator:	N
Export Indicator:	N
Discr Quantity Indicator:	Y
Discr Type Indicator:	N
Discr Residue Indicator:	N
Discr Partial Reject Indicator:	N
Discr Full Reject Indicator:	N
Manifest Ref Number:	Not reported
Alt Facility RCRA ID:	Not reported
Alt Facility Sign Date:	Not reported
MGMT Method Type Code:	H110
Waste Code a:	LEAD
Waste Code b:	Not reported
Waste Code c:	Not reported
Waste Code e:	Not reported
Waste Code f:	Not reported
Waste Code g:	Not reported
Waste Code 1:	Not reported
Waste Code 2:	Not reported
Waste Code 3:	Not reported
Waste Code 4:	Not reported
Waste Code 5:	Not reported
Waste Code 6:	Not reported
Quantity:	46340
Units:	Pounds
Number of Containers:	1
Container Type:	Dump truck
Handling Method:	Treat
Specific Gravity:	1
Document ID:	Not reported
Manifest Status:	Not reported
Trans1 State ID:	NJR000029967

PACIFIC PARK B14 (Continued) **1016975104**

Year:	2018
Trans2 State ID:	Not reported
Generator Ship Date:	12/19/2014
Trans1 Recv Date:	12/19/2014
Trans2 Recv Date:	Not reported
TSD Site Recv Date:	12/19/2014
Part A Recv Date:	Not reported
Part B Recv Date:	Not reported
Generator EPA ID:	NYR000215640
Trans1 EPA ID:	Not reported
Trans2 EPA ID:	Not reported
TSDF ID 1:	NJD991291105
TSDF ID 2:	Not reported
Manifest Tracking Number:	013916285JJK
Import Indicator:	N
Export Indicator:	N
Discr Quantity Indicator:	Y
Discr Type Indicator:	N
Discr Residue Indicator:	N
Discr Partial Reject Indicator:	N
Discr Full Reject Indicator:	N
Manifest Ref Number:	Not reported
Alt Facility RCRA ID:	Not reported
Alt Facility Sign Date:	Not reported
MGMT Method Type Code:	H110
Waste Code a:	LEAD
Waste Code b:	Not reported
Waste Code c:	Not reported
Waste Code e:	Not reported
Waste Code f:	Not reported
Waste Code g:	Not reported
Waste Code 1:	Not reported
Waste Code 2:	Not reported
Waste Code 3:	Not reported
Waste Code 4:	Not reported
Waste Code 5:	Not reported
Waste Code 6:	Not reported
Quantity:	47440
Units:	Pounds
Number of Containers:	1
Container Type:	Dump truck
Handling Method:	Treat
Specific Gravity:	1

Document ID:	Not reported
Manifest Status:	Not reported
Trans1 State ID:	NJR000029967
Year:	2018
Trans2 State ID:	Not reported
Generator Ship Date:	12/19/2014
Trans1 Recv Date:	12/19/2014
Trans2 Recv Date:	Not reported
TSD Site Recv Date:	12/19/2014
Part A Recv Date:	Not reported
Part B Recv Date:	Not reported
Generator EPA ID:	NYR000215640
Trans1 EPA ID:	Not reported

PACIFIC PARK B14 (Continued) **1016975104**

Trans2 EPA ID:	Not reported
TSDF ID 1:	NJD991291105
TSDF ID 2:	Not reported
Manifest Tracking Number:	013916286JJK
Import Indicator:	N
Export Indicator:	N
Discr Quantity Indicator:	Y
Discr Type Indicator:	N
Discr Residue Indicator:	N
Discr Partial Reject Indicator:	N
Discr Full Reject Indicator:	N
Manifest Ref Number:	Not reported
Alt Facility RCRA ID:	Not reported
Alt Facility Sign Date:	Not reported
MGMT Method Type Code:	H110
Waste Code a:	LEAD
Waste Code b:	Not reported
Waste Code c:	Not reported
Waste Code e:	Not reported
Waste Code f:	Not reported
Waste Code g:	Not reported
Waste Code 1:	Not reported
Waste Code 2:	Not reported
Waste Code 3:	Not reported
Waste Code 4:	Not reported
Waste Code 5:	Not reported
Waste Code 6:	Not reported
Quantity:	43740
Units:	Pounds
Number of Containers:	1
Container Type:	Dump truck
Handling Method:	Treat
Specific Gravity:	1

Document ID:	Not reported
Manifest Status:	Not reported
Trans1 State ID:	NJR000029967
Year:	2018
Trans2 State ID:	Not reported
Generator Ship Date:	12/22/2014
Trans1 Recv Date:	12/22/2014
Trans2 Recv Date:	Not reported
TSD Site Recv Date:	12/22/2014
Part A Recv Date:	Not reported
Part B Recv Date:	Not reported
Generator EPA ID:	NYR000215640
Trans1 EPA ID:	Not reported
Trans2 EPA ID:	Not reported
TSDF ID 1:	NJD991291105
TSDF ID 2:	Not reported
Manifest Tracking Number:	013916287JJK
Import Indicator:	N
Export Indicator:	N
Discr Quantity Indicator:	Y
Discr Type Indicator:	N
Discr Residue Indicator:	N
Discr Partial Reject Indicator:	N

PACIFIC PARK B14 (Continued) **1016975104**

Discr Full Reject Indicator:	N
Manifest Ref Number:	Not reported
Alt Facility RCRA ID:	Not reported
Alt Facility Sign Date:	Not reported
MGMT Method Type Code:	H110
Waste Code a:	LEAD
Waste Code b:	Not reported
Waste Code c:	Not reported
Waste Code e:	Not reported
Waste Code f:	Not reported
Waste Code g:	Not reported
Waste Code 1:	Not reported
Waste Code 2:	Not reported
Waste Code 3:	Not reported
Waste Code 4:	Not reported
Waste Code 5:	Not reported
Waste Code 6:	Not reported
Quantity:	50640
Units:	Pounds
Number of Containers:	1
Container Type:	Dump truck
Handling Method:	Treat
Specific Gravity:	1

Document ID:	Not reported
Manifest Status:	Not reported
Trans1 State ID:	NJR000029967
Year:	2018
Trans2 State ID:	Not reported
Generator Ship Date:	12/22/2014
Trans1 Recv Date:	12/22/2014
Trans2 Recv Date:	Not reported
TSD Site Recv Date:	12/22/2014
Part A Recv Date:	Not reported
Part B Recv Date:	Not reported
Generator EPA ID:	NYR000215640
Trans1 EPA ID:	Not reported
Trans2 EPA ID:	Not reported
TSDF ID 1:	NJD991291105
TSDF ID 2:	Not reported
Manifest Tracking Number:	013916288JJK
Import Indicator:	N
Export Indicator:	N
Discr Quantity Indicator:	Y
Discr Type Indicator:	N
Discr Residue Indicator:	N
Discr Partial Reject Indicator:	N
Discr Full Reject Indicator:	N
Manifest Ref Number:	Not reported
Alt Facility RCRA ID:	Not reported
Alt Facility Sign Date:	Not reported
MGMT Method Type Code:	H110
Waste Code a:	LEAD
Waste Code b:	Not reported
Waste Code c:	Not reported
Waste Code e:	Not reported
Waste Code f:	Not reported

PACIFIC PARK B14 (Continued) **1016975104**

Waste Code g:	Not reported
Waste Code 1:	Not reported
Waste Code 2:	Not reported
Waste Code 3:	Not reported
Waste Code 4:	Not reported
Waste Code 5:	Not reported
Waste Code 6:	Not reported
Quantity:	50780
Units:	Pounds
Number of Containers:	1
Container Type:	Dump truck
Handling Method:	Treat
Specific Gravity:	1

Click this hyperlink while viewing on your computer to access
9 additional NY MANIFEST: record(s) in the EDR Site Report.

M115 **PACIFIC PARK B14** **NJ MANIFEST** **S120679043**
East **535 CARLTON AVE** **N/A**
< 1/8 **BROOKLYN, NY 11238**
0.079 mi.
415 ft. **Site 2 of 19 in cluster M**

Relative:
Higher

Actual:
62 ft.

Facility Info:

EPA ID:	NYR000215640
Name:	PACIFIC PARK B14
Address:	535 CARLTON AVE
City,State,Zip:	BROOKLYN, NY 11238
County:	Not reported
Mailing Address:	METROTECH CTR
Mailing City,State,Zip:	BROOKLYN, NY 11201
Telephone:	Not reported
Emergency Telephone:	Not reported
Contact:	ROBERT SANNA
Comments:	Not reported
SIC Code:	Not reported
County:	NY047
Municipal:	Not reported
Previous EPAID:	Not reported
Generator Flag:	Not reported
Transporter Flag:	Not reported
TSDF Flag:	Not reported
Name Change:	Not reported
Date Change:	Not reported

Manifest Data:

EPA ID:	NYR000215640
Manifest Number:	013917793JJK
Date Shipped:	4/24/2015
TSDF EPA ID:	NJD991291105
Transporter EPA ID:	NJR000032961
Transporter 2 EPA ID:	Not reported
Transporter 3 EPA ID:	Not reported
Transporter 4 EPA ID:	Not reported
Transporter 5 EPA ID:	Not reported
Transporter 6 EPA ID:	Not reported
Transporter 7 EPA ID:	Not reported

PACIFIC PARK B14 (Continued) **S120679043**

Transporter 8 EPA ID:	Not reported
Transporter 9 EPA ID:	Not reported
Transporter 10 EPA ID:	Not reported
Date Trans1 Transported Waste:	Not reported
Date Trans2 Transported Waste:	Not reported
Date Trans3 Transported Waste:	Not reported
Date Trans4 Transported Waste:	Not reported
Date Trans5 Transported Waste:	Not reported
Date Trans6 Transported Waste:	Not reported
Date Trans7 Transported Waste:	Not reported
Date Trans8 Transported Waste:	Not reported
Date Trans9 Transported Waste:	Not reported
Date Trans10 Transported Waste:	Not reported
Date TSDF Received Waste:	Not reported
TSDF EPA Facility Name:	Not reported
QTY Units:	Not reported
Transporter SEQ ID:	Not reported
Transporter-1 Date:	Not reported
Waste SEQ ID:	Not reported
Waste Type Code 2:	Not reported
Waste Type Code 3:	Not reported
Waste Type Code 4:	Not reported
Waste Type Code 5:	Not reported
Waste Type Code 6:	Not reported
Date Accepted:	Not reported
Manifest Discrepancy Type:	Not reported
Data Entry Number:	Not reported
Was Load Rejected:	Not reported
Reason Load Was Rejected:	Not reported

I116 **LIRR-VD YARD** **NY TANKS** **S123252171**
NNE **676 ATLANTIC AVENUE** **N/A**
< 1/8 **BROOKLYN, NY 11217**
0.080 mi.
424 ft. **Site 7 of 7 in cluster I**

Relative:
Lower

Actual:
46 ft.

TANKS:

Name:	LIRR-VD YARD
Address:	676 ATLANTIC AVENUE
City,State,Zip:	BROOKLYN, NY 11217
Facility Id:	2-612966
Region:	STATE
DEC Region:	2
Site Status:	Active
Program Type:	PBS
Expiration Date:	10/17/2023
UTM X:	Not reported
UTM Y:	Not reported

M117 **CON EDISON** **NY MANIFEST** **S117738527**
ENE **PACIFIC ST & CARLTON AVE** **N/A**
< 1/8 **BROOKLYN, NY 11238**
0.082 mi.
432 ft. **Site 3 of 19 in cluster M**

Relative: **Lower**

Actual: **59 ft.**

Manifest Facility Information:

EPA ID:	NYP004715843
Country:	USA
Name:	CON EDISON
Address:	PACIFIC ST & CARLTON AVE
Address 2:	Not reported
City,State,Zip:	BROOKLYN, NY 11238
Zip 4:	Not reported
Location Address 1:	PACIFIC ST & CARLTON AVE
Location Address 2:	Not reported
Location City,State,Zip:	BROOKLYN, NY 11238
Location Zip 4:	Not reported
Facility Status:	Not reported
Total Tanks:	Not reported
Code:	BP

Mailing:

Mailing Name:	CON EDISON
Mailing Contact:	CON EDISON
Mailing Address 1:	4 IRVING PL
Mailing Address 2:	15TH FL
Mailing City,State,Zip:	NEW YORK, NY 10003
Mailing Zip 4:	Not reported
Mailing Country:	USA
Mailing Phone:	Not reported

Manifest Data:

Document ID:	Not reported
Manifest Status:	Not reported
Trans1 State ID:	NJD003812047
Year:	2018
Trans2 State ID:	Not reported
Generator Ship Date:	01/15/2015
Trans1 Recv Date:	01/15/2015
Trans2 Recv Date:	Not reported
TSD Site Recv Date:	01/19/2015
Part A Recv Date:	Not reported
Part B Recv Date:	Not reported
Generator EPA ID:	NYP004715843
Trans1 EPA ID:	Not reported
Trans2 EPA ID:	Not reported
TSDF ID 1:	NJD991291105
TSDF ID 2:	Not reported
Manifest Tracking Number:	002620551GBF
Import Indicator:	N
Export Indicator:	N
Discr Quantity Indicator:	N
Discr Type Indicator:	N
Discr Residue Indicator:	N
Discr Partial Reject Indicator:	N
Discr Full Reject Indicator:	N
Manifest Ref Number:	Not reported
Alt Facility RCRA ID:	Not reported

CON EDISON (Continued) **S117738527**

Alt Facility Sign Date:	Not reported
MGMT Method Type Code:	H110
Waste Code a:	LEAD
Waste Code b:	Not reported
Waste Code c:	Not reported
Waste Code e:	Not reported
Waste Code f:	Not reported
Waste Code g:	Not reported
Waste Code 1:	Not reported
Waste Code 2:	Not reported
Waste Code 3:	Not reported
Waste Code 4:	Not reported
Waste Code 5:	Not reported
Waste Code 6:	Not reported
Quantity:	5000
Units:	Pounds
Number of Containers:	1
Container Type:	Cargo tanks (tank trucks)
Handling Method:	Treat
Specific Gravity:	1

M118 **CON EDISON** **NJ MANIFEST** **S120672774**
ENE **PACIFIC ST & CARLTON AVE** **N/A**
< 1/8 **BROOKLYN, NY 11215**
0.082 mi.
432 ft. **Site 4 of 19 in cluster M**

Relative: **Lower**
Actual: **59 ft.**

Facility Info:

EPA ID:	NYP004794079
Name:	CON EDISON
Address:	PACIFIC ST & CARLTON AVE
City,State,Zip:	BROOKLYN, NY 11215
County:	Not reported
Mailing Address:	IRVING PL 15TH FL NE
Mailing City,State,Zip:	NEW YORK, NY 10003
Telephone:	Not reported
Emergency Telephone:	Not reported
Contact:	THOMAS TEELING
Comments:	Not reported
SIC Code:	Not reported
County:	NY047
Municipal:	Not reported
Previous EPAID:	Not reported
Generator Flag:	Not reported
Transporter Flag:	Not reported
TSDF Flag:	Not reported
Name Change:	Not reported
Date Change:	Not reported

Manifest Data:

EPA ID:	NYP004794079
Manifest Number:	002624524GBF
Date Shipped:	6/13/2015
TSDF EPA ID:	NJD991291105
Transporter EPA ID:	NJD003812047
Transporter 2 EPA ID:	Not reported
Transporter 3 EPA ID:	Not reported

CON EDISON (Continued) **S120672774**

Transporter 4 EPA ID:	Not reported
Transporter 5 EPA ID:	Not reported
Transporter 6 EPA ID:	Not reported
Transporter 7 EPA ID:	Not reported
Transporter 8 EPA ID:	Not reported
Transporter 9 EPA ID:	Not reported
Transporter 10 EPA ID:	Not reported
Date Trans1 Transported Waste:	Not reported
Date Trans2 Transported Waste:	Not reported
Date Trans3 Transported Waste:	Not reported
Date Trans4 Transported Waste:	Not reported
Date Trans5 Transported Waste:	Not reported
Date Trans6 Transported Waste:	Not reported
Date Trans7 Transported Waste:	Not reported
Date Trans8 Transported Waste:	Not reported
Date Trans9 Transported Waste:	Not reported
Date Trans10 Transported Waste:	Not reported
Date TSDF Received Waste:	Not reported
TSDF EPA Facility Name:	Not reported
QTY Units:	Not reported
Transporter SEQ ID:	Not reported
Transporter-1 Date:	Not reported
Waste SEQ ID:	Not reported
Waste Type Code 2:	Not reported
Waste Type Code 3:	Not reported
Waste Type Code 4:	Not reported
Waste Type Code 5:	Not reported
Waste Type Code 6:	Not reported
Date Accepted:	Not reported
Manifest Discrepancy Type:	Not reported
Data Entry Number:	Not reported
Was Load Rejected:	Not reported
Reason Load Was Rejected:	Not reported

M119 **CON EDISON - MANHOLE 2915** **RCRA-LQG** **1019324694**
ENE **PACIFIC ST & CARLTON AVE** **NYP004715843**
< 1/8 **BROOKLYN, NY 11238**
0.082 mi.
432 ft. **Site 5 of 19 in cluster M**

Relative: RCRA Listings:
Lower

Actual: Date Form Received by Agency:	20160205
59 ft. Handler Name:	Con Edison - Manhole 2915
Handler Address:	PACIFIC ST & CARLTON AVE
Handler City,State,Zip:	BROOKLYN, NY 11238
EPA ID:	NYP004715843
Contact Name:	THERESA BURKARD
Contact Address:	IRVING PLACE, 15TH FL NE
Contact City,State,Zip:	NEW YORK, NY 10003
Contact Telephone:	212-460-2262
Contact Fax:	646-582-2258
Contact Email:	BURKARDT@CONED.COM
Contact Title:	ASSOCIATE SCIENTIST
EPA Region:	02
Land Type:	Private
Federal Waste Generator Description:	Large Quantity Generator
Non-Notifier:	Not reported

CON EDISON - MANHOLE 2915 (Continued) **1019324694**

Biennial Report Cycle:	2015
Accessibility:	Not reported
Active Site Indicator:	Handler Activities
State District Owner:	Ny
State District:	NYSDEC R2
Mailing Address:	IRVING PLACE, 15TH FL NE
Mailing City,State,Zip:	NEW YORK, NY 10003
Owner Name:	Consolidated Edison Company Of Ny, Inc.
Owner Type:	Private
Operator Name:	Consolidated Edison Company Of Ny, Inc.
Operator Type:	Private
Short-Term Generator Activity:	No
Importer Activity:	No
Mixed Waste Generator:	No
Transporter Activity:	No
Transfer Facility Activity:	No
Recycler Activity with Storage:	No
Small Quantity On-Site Burner Exemption:	No
Smelting Melting and Refining Furnace Exemption:	No
Underground Injection Control:	No
Off-Site Waste Receipt:	No
Universal Waste Indicator:	No
Universal Waste Destination Facility:	No
Federal Universal Waste:	No
Active Site State-Reg Handler:	---
Federal Facility Indicator:	Not reported
Hazardous Secondary Material Indicator:	NN
Sub-Part K Indicator:	Not reported
2018 GPRA Permit Baseline:	Not on the Baseline
2018 GPRA Renewals Baseline:	Not on the Baseline
202 GPRA Corrective Action Baseline:	No
Subject to Corrective Action Universe:	No
Non-TSDFs Where RCRA CA has Been Imposed Universe:	No
Corrective Action Priority Ranking:	No NCAPS ranking
Environmental Control Indicator:	No
Institutional Control Indicator:	No
Human Exposure Controls Indicator:	N/A
Groundwater Controls Indicator:	N/A
Significant Non-Complier Universe:	No
Unaddressed Significant Non-Complier Universe:	No
Addressed Significant Non-Complier Universe:	No
Significant Non-Complier With a Compliance Schedule Universe:	No
Financial Assurance Required:	Not reported
Handler Date of Last Change:	20161107
Recognized Trader-Importer:	No
Recognized Trader-Exporter:	No
Importer of Spent Lead Acid Batteries:	No
Exporter of Spent Lead Acid Batteries:	No
Recycler Activity Without Storage:	Not reported
Manifest Broker:	Not reported
Sub-Part P Indicator:	No

Biennial: List of Years

Year: 2015

Click Here for Biennial Reporting System Data:

CON EDISON - MANHOLE 2915 (Continued) **1019324694**

Hazardous Waste Summary:
Waste Code: D008
Waste Description: Lead

Handler - Owner Operator:
Owner/Operator Indicator: Owner
Owner/Operator Name: CONSOLIDATED EDISON COMPANY OF NY, INC.
Legal Status: Private
Date Became Current: 20150115
Date Ended Current: Not reported
Owner/Operator Address: 4 IRVING PLACE
Owner/Operator City,State,Zip: NEW YORK, NY 10003
Owner/Operator Telephone: Not reported
Owner/Operator Telephone Ext: Not reported
Owner/Operator Fax: Not reported
Owner/Operator Email: Not reported

Owner/Operator Indicator: Operator
Owner/Operator Name: CONSOLIDATED EDISON COMPANY OF NY, INC.
Legal Status: Private
Date Became Current: 20150115
Date Ended Current: Not reported
Owner/Operator Address: 4 IRVING PLACE
Owner/Operator City,State,Zip: NEW YORK, NY 10003
Owner/Operator Telephone: Not reported
Owner/Operator Telephone Ext: Not reported
Owner/Operator Fax: Not reported
Owner/Operator Email: Not reported

Historic Generators:
Receive Date: 20160205
Handler Name: CON EDISON - MANHOLE 2915
Federal Waste Generator Description: Large Quantity Generator
State District Owner: Ny
Large Quantity Handler of Universal Waste: No
Recognized Trader Importer: No
Recognized Trader Exporter: No
Spent Lead Acid Battery Importer: No
Spent Lead Acid Battery Exporter: No
Current Record: Yes
Non Storage Recycler Activity: Not reported
Electronic Manifest Broker: Not reported

List of NAICS Codes and Descriptions:
NAICS Code: 221122
NAICS Description: ELECTRIC POWER DISTRIBUTION

Facility Has Received Notices of Violations:
Violations: No Violations Found

Evaluation Action Summary:
Evaluations: No Evaluations Found

M120 **CON EDISON** **RCRA NonGen / NLR** **1019904128**
ENE **PACIFIC ST & CARLTON AVE** **NYP004794079**
< 1/8 **BROOKLYN, NY 11215**
0.082 mi.
432 ft. **Site 6 of 19 in cluster M**

Relative: **Lower**
Actual: **59 ft.**

RCRA Listings:

Date Form Received by Agency:	20150613
Handler Name:	Con Edison
Handler Address:	PACIFIC ST & CARLTON AVE
Handler City,State,Zip:	BROOKLYN, NY 11215
EPA ID:	NYP004794079
Contact Name:	THOMAS TEELING
Contact Address:	Not reported
Contact City,State,Zip:	Not reported
Contact Telephone:	212-460-3770
Contact Fax:	Not reported
Contact Email:	Not reported
Contact Title:	Not reported
EPA Region:	02
Land Type:	Private
Federal Waste Generator Description:	Not a generator, verified
Non-Notifier:	Not reported
Biennial Report Cycle:	Not reported
Accessibility:	Not reported
Active Site Indicator:	Not reported
State District Owner:	Ny
State District:	NYSDEC R2
Mailing Address:	IRVING PL 15TH FL NE
Mailing City,State,Zip:	NEW YORK, NY 10003
Owner Name:	Not reported
Owner Type:	Not reported
Operator Name:	Not reported
Operator Type:	Not reported
Short-Term Generator Activity:	No
Importer Activity:	No
Mixed Waste Generator:	No
Transporter Activity:	No
Transfer Facility Activity:	No
Recycler Activity with Storage:	No
Small Quantity On-Site Burner Exemption:	No
Smelting Melting and Refining Furnace Exemption:	No
Underground Injection Control:	No
Off-Site Waste Receipt:	No
Universal Waste Indicator:	No
Universal Waste Destination Facility:	No
Federal Universal Waste:	No
Active Site State-Reg Handler:	---
Federal Facility Indicator:	Not reported
Hazardous Secondary Material Indicator:	NN
Sub-Part K Indicator:	Not reported
2018 GPRA Permit Baseline:	Not on the Baseline
2018 GPRA Renewals Baseline:	Not on the Baseline
202 GPRA Corrective Action Baseline:	No
Subject to Corrective Action Universe:	No
Non-TSDFs Where RCRA CA has Been Imposed Universe:	No
Corrective Action Priority Ranking:	No NCAPS ranking
Environmental Control Indicator:	No
Institutional Control Indicator:	No

CON EDISON (Continued) **1019904128**

Human Exposure Controls Indicator:	N/A
Groundwater Controls Indicator:	N/A
Significant Non-Complier Universe:	No
Unaddressed Significant Non-Complier Universe:	No
Addressed Significant Non-Complier Universe:	No
Significant Non-Complier With a Compliance Schedule Universe:	No
Financial Assurance Required:	Not reported
Handler Date of Last Change:	20160909
Recognized Trader-Importer:	No
Recognized Trader-Exporter:	No
Importer of Spent Lead Acid Batteries:	No
Exporter of Spent Lead Acid Batteries:	No
Recycler Activity Without Storage:	Not reported
Manifest Broker:	Not reported
Sub-Part P Indicator:	No

Historic Generators:

Receive Date:	20150613
Handler Name: CON EDISON	
Federal Waste Generator Description:	Small Quantity Generator
State District Owner:	Ny
Large Quantity Handler of Universal Waste:	No
Recognized Trader Importer:	No
Recognized Trader Exporter:	No
Spent Lead Acid Battery Importer:	No
Spent Lead Acid Battery Exporter:	No
Current Record:	No
Non Storage Recycler Activity:	Not reported
Electronic Manifest Broker:	Not reported

Receive Date:	20150613
Handler Name: CON EDISON	
Federal Waste Generator Description:	Not a generator, verified
State District Owner:	Ny
Large Quantity Handler of Universal Waste:	No
Recognized Trader Importer:	No
Recognized Trader Exporter:	No
Spent Lead Acid Battery Importer:	No
Spent Lead Acid Battery Exporter:	No
Current Record:	Yes
Non Storage Recycler Activity:	Not reported
Electronic Manifest Broker:	Not reported

List of NAICS Codes and Descriptions:

NAICS Codes:	No NAICS Codes Found

Facility Has Received Notices of Violations:

Violations:	No Violations Found

Evaluation Action Summary:

Evaluations:	No Evaluations Found

M121 **CON EDISON** **RCRA NonGen / NLR** **1019903467**
ENE **PACIFIC ST & CARLTON AVE** **FINDS** **NYP004785960**
< 1/8 **BROOKLYN, NY 11215** **ECHO**
0.082 mi.
432 ft. **Site 7 of 19 in cluster M**

Relative: **Lower**
Actual: **59 ft.**

RCRA Listings:

Date Form Received by Agency:	20150523
Handler Name:	Con Edison
Handler Address:	PACIFIC ST & CARLTON AVE
Handler City,State,Zip:	BROOKLYN, NY 11238
EPA ID:	NYP004785960
Contact Name:	THOMAS TEELING
Contact Address:	Not reported
Contact City,State,Zip:	Not reported
Contact Telephone:	212-460-3770
Contact Fax:	Not reported
Contact Email:	Not reported
Contact Title:	Not reported
EPA Region:	02
Land Type:	Private
Federal Waste Generator Description:	Not a generator, verified
Non-Notifier:	Not reported
Biennial Report Cycle:	Not reported
Accessibility:	Not reported
Active Site Indicator:	Not reported
State District Owner:	Ny
State District:	NYSDEC R2
Mailing Address:	IRVING PL 15TH FL NE
Mailing City,State,Zip:	NEW YORK, NY 10003
Owner Name:	Not reported
Owner Type:	Not reported
Operator Name:	Not reported
Operator Type:	Not reported
Short-Term Generator Activity:	No
Importer Activity:	No
Mixed Waste Generator:	No
Transporter Activity:	No
Transfer Facility Activity:	No
Recycler Activity with Storage:	No
Small Quantity On-Site Burner Exemption:	No
Smelting Melting and Refining Furnace Exemption:	No
Underground Injection Control:	No
Off-Site Waste Receipt:	No
Universal Waste Indicator:	No
Universal Waste Destination Facility:	No
Federal Universal Waste:	No
Active Site State-Reg Handler:	---
Federal Facility Indicator:	Not reported
Hazardous Secondary Material Indicator:	NN
Sub-Part K Indicator:	Not reported
2018 GPRA Permit Baseline:	Not on the Baseline
2018 GPRA Renewals Baseline:	Not on the Baseline
202 GPRA Corrective Action Baseline:	No
Subject to Corrective Action Universe:	No
Non-TSDFs Where RCRA CA has Been Imposed Universe:	No
Corrective Action Priority Ranking:	No NCAPS ranking
Environmental Control Indicator:	No
Institutional Control Indicator:	No

CON EDISON (Continued) **1019903467**

Human Exposure Controls Indicator:	N/A
Groundwater Controls Indicator:	N/A
Significant Non-Complier Universe:	No
Unaddressed Significant Non-Complier Universe:	No
Addressed Significant Non-Complier Universe:	No
Significant Non-Complier With a Compliance Schedule Universe:	No
Financial Assurance Required:	Not reported
Handler Date of Last Change:	20160909
Recognized Trader-Importer:	No
Recognized Trader-Exporter:	No
Importer of Spent Lead Acid Batteries:	No
Exporter of Spent Lead Acid Batteries:	No
Recycler Activity Without Storage:	Not reported
Manifest Broker:	Not reported
Sub-Part P Indicator:	No

Historic Generators:

Receive Date:	20150523
Handler Name: CON EDISON	
Federal Waste Generator Description:	Large Quantity Generator
State District Owner:	Ny
Large Quantity Handler of Universal Waste:	No
Recognized Trader Importer:	No
Recognized Trader Exporter:	No
Spent Lead Acid Battery Importer:	No
Spent Lead Acid Battery Exporter:	No
Current Record:	No
Non Storage Recycler Activity:	Not reported
Electronic Manifest Broker:	Not reported

Receive Date:	20150523
Handler Name: CON EDISON	
Federal Waste Generator Description:	Not a generator, verified
State District Owner:	Ny
Large Quantity Handler of Universal Waste:	No
Recognized Trader Importer:	No
Recognized Trader Exporter:	No
Spent Lead Acid Battery Importer:	No
Spent Lead Acid Battery Exporter:	No
Current Record:	Yes
Non Storage Recycler Activity:	Not reported
Electronic Manifest Broker:	Not reported

List of NAICS Codes and Descriptions:

NAICS Codes:	No NAICS Codes Found

Facility Has Received Notices of Violations:

Violations:	No Violations Found

Evaluation Action Summary:

Evaluations:	No Evaluations Found

CON EDISON (Continued) **1019903467**

FINDS:
Registry ID: 110069663215

Click Here for FRS Facility Detail Report:

Environmental Interest/Information System:
All generators and treatment, storage, and disposal (TSD) facilities who handle hazardous waste are required to report to the EPA Administrator at least once every two years. The data collected is used to create the National Biennial Resource Conservation and Recovery Act (RCRA) Hazardous Waste Report. This data is processed within the RCRA Information (RCRAInfo) database
The Resource Conservation and Recovery Act Information System (RCRAInfo) is EPA's comprehensive information system in support of the Resource Conservation and Recovery Act (RCRA) of 1976 and the Hazardous and Solid Waste Amendments (HSWA) of 1984. It tracks many types of information about generators, transporters, treaters, storers, and disposers of hazardous waste.

Click this hyperlink while viewing on your computer to access additional FINDS: detail in the EDR Site Report.

ECHO:

Envid:	1019903467
Registry ID:	110069663215
DFR URL:	http://echo.epa.gov/detailed-facility-report?fid=110069663215
Name:	CON EDISON
Address:	PACIFIC ST & CARLTON AVE
City,State,Zip:	BROOKLYN, NY 11215

M122 **CON EDISON - MANHOLE 9608** **NJ MANIFEST** **S120666386**
ENE **PACIFIC ST & CARLTON AVE** **N/A**
< 1/8 **BROOKLYN, NY 11238**
0.082 mi.
432 ft. **Site 8 of 19 in cluster M**

Relative:
Lower

Actual:
59 ft.

Facility Info:

EPA ID:	NYP004715736
Name:	CON EDISON - MANHOLE 9608
Address:	PACIFIC ST & CARLTON AVE
City,State,Zip:	BROOKLYN, NY 11238
County:	Not reported
Mailing Address:	IRVING PLACE, 15TH FL NE
Mailing City,State,Zip:	NEW YORK, NY 10003
Telephone:	Not reported
Emergency Telephone:	Not reported
Contact:	THERESA BURKARD
Comments:	Not reported
SIC Code:	Not reported
County:	NY047
Municipal:	Not reported
Previous EPAID:	Not reported
Generator Flag:	Not reported
Transporter Flag:	Not reported
TSDF Flag:	Not reported
Name Change:	Not reported
Date Change:	Not reported

CON EDISON - MANHOLE 9608 (Continued) **S120666386**

Manifest Data:

EPA ID:	NYP004715736
Manifest Number:	002620548GBF
Date Shipped:	1/15/2015
TSDF EPA ID:	NJD991291105
Transporter EPA ID:	NJD003812047
Transporter 2 EPA ID:	Not reported
Transporter 3 EPA ID:	Not reported
Transporter 4 EPA ID:	Not reported
Transporter 5 EPA ID:	Not reported
Transporter 6 EPA ID:	Not reported
Transporter 7 EPA ID:	Not reported
Transporter 8 EPA ID:	Not reported
Transporter 9 EPA ID:	Not reported
Transporter 10 EPA ID:	Not reported
Date Trans1 Transported Waste:	Not reported
Date Trans2 Transported Waste:	Not reported
Date Trans3 Transported Waste:	Not reported
Date Trans4 Transported Waste:	Not reported
Date Trans5 Transported Waste:	Not reported
Date Trans6 Transported Waste:	Not reported
Date Trans7 Transported Waste:	Not reported
Date Trans8 Transported Waste:	Not reported
Date Trans9 Transported Waste:	Not reported
Date Trans10 Transported Waste:	Not reported
Date TSDF Received Waste:	Not reported
TSDF EPA Facility Name:	Not reported
QTY Units:	Not reported
Transporter SEQ ID:	Not reported
Transporter-1 Date:	Not reported
Waste SEQ ID:	Not reported
Waste Type Code 2:	Not reported
Waste Type Code 3:	Not reported
Waste Type Code 4:	Not reported
Waste Type Code 5:	Not reported
Waste Type Code 6:	Not reported
Date Accepted:	Not reported
Manifest Discrepancy Type:	Not reported
Data Entry Number:	Not reported
Was Load Rejected:	Not reported
Reason Load Was Rejected:	Not reported

M123 **CON EDISON - MANHOLE 2915** **NJ MANIFEST** **S120666389**
ENE **PACIFIC ST & CARLTON AVE** **N/A**
< 1/8 **BROOKLYN, NY 11238**
0.082 mi.
432 ft. **Site 9 of 19 in cluster M**

Relative:
Lower

Actual:
59 ft.

Facility Info:

EPA ID:	NYP004715843
Name:	CON EDISON - MANHOLE 2915
Address:	PACIFIC ST & CARLTON AVE
City,State,Zip:	BROOKLYN, NY 11238
County:	Not reported
Mailing Address:	IRVING PLACE, 15TH FL NE
Mailing City,State,Zip:	NEW YORK, NY 10003

CON EDISON - MANHOLE 2915 (Continued) **S120666389**

Telephone:	Not reported
Emergency Telephone:	Not reported
Contact:	THERESA BURKARD
Comments:	Not reported
SIC Code:	Not reported
County:	NY047
Municipal:	Not reported
Previous EPAID:	Not reported
Generator Flag:	Not reported
Transporter Flag:	Not reported
TSDF Flag:	Not reported
Name Change:	Not reported
Date Change:	Not reported

Manifest Data:

EPA ID:	NYP004715843
Manifest Number:	002620551GBF
Date Shipped:	1/15/2015
TSDF EPA ID:	NJD991291105
Transporter EPA ID:	NJD003812047
Transporter 2 EPA ID:	Not reported
Transporter 3 EPA ID:	Not reported
Transporter 4 EPA ID:	Not reported
Transporter 5 EPA ID:	Not reported
Transporter 6 EPA ID:	Not reported
Transporter 7 EPA ID:	Not reported
Transporter 8 EPA ID:	Not reported
Transporter 9 EPA ID:	Not reported
Transporter 10 EPA ID:	Not reported
Date Trans1 Transported Waste:	Not reported
Date Trans2 Transported Waste:	Not reported
Date Trans3 Transported Waste:	Not reported
Date Trans4 Transported Waste:	Not reported
Date Trans5 Transported Waste:	Not reported
Date Trans6 Transported Waste:	Not reported
Date Trans7 Transported Waste:	Not reported
Date Trans8 Transported Waste:	Not reported
Date Trans9 Transported Waste:	Not reported
Date Trans10 Transported Waste:	Not reported
Date TSDF Received Waste:	Not reported
TSDF EPA Facility Name:	Not reported
QTY Units:	Not reported
Transporter SEQ ID:	Not reported
Transporter-1 Date:	Not reported
Waste SEQ ID:	Not reported
Waste Type Code 2:	Not reported
Waste Type Code 3:	Not reported
Waste Type Code 4:	Not reported
Waste Type Code 5:	Not reported
Waste Type Code 6:	Not reported
Date Accepted:	Not reported
Manifest Discrepancy Type:	Not reported
Data Entry Number:	Not reported
Was Load Rejected:	Not reported
Reason Load Was Rejected:	Not reported

M124 **CON EDISON - MANHOLE 9608** **RCRA-LQG** **1019324690**
ENE **PACIFIC ST & CARLTON AVE** **NYP004715736**
< 1/8 **BROOKLYN, NY 11238**
0.082 mi.
432 ft. **Site 10 of 19 in cluster M**

Relative: **Lower**
Actual: **59 ft.**

RCRA Listings:

Date Form Received by Agency:	20160205
Handler Name:	Con Edison - Manhole 9608
Handler Address:	PACIFIC ST & CARLTON AVE
Handler City,State,Zip:	BROOKLYN, NY 11238
EPA ID:	NYP004715736
Contact Name:	THERESA BURKARD
Contact Address:	IRVING PLACE, 15TH FL NE
Contact City,State,Zip:	NEW YORK, NY 10003
Contact Telephone:	212-460-2262
Contact Fax:	646-582-2258
Contact Email:	BURKARDT@CONED.COM
Contact Title:	ASSOCIATE SCIENTIST
EPA Region:	02
Land Type:	Private
Federal Waste Generator Description:	Large Quantity Generator
Non-Notifier:	Not reported
Biennial Report Cycle:	2015
Accessibility:	Not reported
Active Site Indicator:	Handler Activities
State District Owner:	Ny
State District:	NYSDEC R2
Mailing Address:	IRVING PLACE, 15TH FL NE
Mailing City,State,Zip:	NEW YORK, NY 10003
Owner Name:	Consolidated Edison Company Of Ny, Inc.
Owner Type:	Private
Operator Name:	Consolidated Edison Company Of Ny, Inc.
Operator Type:	Private
Short-Term Generator Activity:	No
Importer Activity:	No
Mixed Waste Generator:	No
Transporter Activity:	No
Transfer Facility Activity:	No
Recycler Activity with Storage:	No
Small Quantity On-Site Burner Exemption:	No
Smelting Melting and Refining Furnace Exemption:	No
Underground Injection Control:	No
Off-Site Waste Receipt:	No
Universal Waste Indicator:	No
Universal Waste Destination Facility:	No
Federal Universal Waste:	No
Active Site State-Reg Handler:	---
Federal Facility Indicator:	Not reported
Hazardous Secondary Material Indicator:	NN
Sub-Part K Indicator:	Not reported
2018 GPRA Permit Baseline:	Not on the Baseline
2018 GPRA Renewals Baseline:	Not on the Baseline
202 GPRA Corrective Action Baseline:	No
Subject to Corrective Action Universe:	No
Non-TSDFs Where RCRA CA has Been Imposed Universe:	No
Corrective Action Priority Ranking:	No NCAPS ranking
Environmental Control Indicator:	No
Institutional Control Indicator:	No

CON EDISON - MANHOLE 9608 (Continued) **1019324690**

Human Exposure Controls Indicator:	N/A
Groundwater Controls Indicator:	N/A
Significant Non-Complier Universe:	No
Unaddressed Significant Non-Complier Universe:	No
Addressed Significant Non-Complier Universe:	No
Significant Non-Complier With a Compliance Schedule Universe:	No
Financial Assurance Required:	Not reported
Handler Date of Last Change:	20161107
Recognized Trader-Importer:	No
Recognized Trader-Exporter:	No
Importer of Spent Lead Acid Batteries:	No
Exporter of Spent Lead Acid Batteries:	No
Recycler Activity Without Storage:	Not reported
Manifest Broker:	Not reported
Sub-Part P Indicator:	No

Biennial: List of Years
Year: 2015

Click Here for Biennial Reporting System Data:

Hazardous Waste Summary:
Waste Code: D008
Waste Description: Lead

Handler - Owner Operator:

Owner/Operator Indicator:	Owner
Owner/Operator Name:	CONSOLIDATED EDISON COMPANY OF NY, INC.
Legal Status:	Private
Date Became Current:	20150115
Date Ended Current:	Not reported
Owner/Operator Address:	4 IRVING PLACE
Owner/Operator City,State,Zip:	NEW YORK, NY 10003
Owner/Operator Telephone:	Not reported
Owner/Operator Telephone Ext:	Not reported
Owner/Operator Fax:	Not reported
Owner/Operator Email:	Not reported

Owner/Operator Indicator:	Operator
Owner/Operator Name:	CONSOLIDATED EDISON COMPANY OF NY, INC.
Legal Status:	Private
Date Became Current:	20150115
Date Ended Current:	Not reported
Owner/Operator Address:	4 IRVING PLACE
Owner/Operator City,State,Zip:	NEW YORK, NY 10003
Owner/Operator Telephone:	Not reported
Owner/Operator Telephone Ext:	Not reported
Owner/Operator Fax:	Not reported
Owner/Operator Email:	Not reported

Historic Generators:

Receive Date:	20160205
Handler Name:	CON EDISON - MANHOLE 9608
Federal Waste Generator Description:	Large Quantity Generator
State District Owner:	Ny

CON EDISON - MANHOLE 9608 (Continued) **1019324690**

Large Quantity Handler of Universal Waste:	No
Recognized Trader Importer:	No
Recognized Trader Exporter:	No
Spent Lead Acid Battery Importer:	No
Spent Lead Acid Battery Exporter:	No
Current Record:	Yes
Non Storage Recycler Activity:	Not reported
Electronic Manifest Broker:	Not reported

List of NAICS Codes and Descriptions:

NAICS Code:	221122
NAICS Description:	ELECTRIC POWER DISTRIBUTION

Facility Has Received Notices of Violations:

Violations:	No Violations Found

Evaluation Action Summary:

Evaluations:	No Evaluations Found

M125 **CON EDISON** **NJ MANIFEST** **S120672073**
ENE **PACIFIC ST & CARLTON AVE** **N/A**
< 1/8 **BROOKLYN, NY 11238**
0.082 mi.
432 ft. **Site 11 of 19 in cluster M**

Relative: **Lower**
Actual: **59 ft.**

Facility Info:

EPA ID:	NYP004785960
Name:	CON EDISON
Address:	PACIFIC ST & CARLTON AVE
City,State,Zip:	BROOKLYN, NY 11238
County:	Not reported
Mailing Address:	IRVING PL 15TH FL NE
Mailing City,State,Zip:	NEW YORK, NY 10003
Telephone:	Not reported
Emergency Telephone:	Not reported
Contact:	THOMAS TEELING
Comments:	Not reported
SIC Code:	Not reported
County:	NY047
Municipal:	Not reported
Previous EPAID:	Not reported
Generator Flag:	Not reported
Transporter Flag:	Not reported
TSDF Flag:	Not reported
Name Change:	Not reported
Date Change:	Not reported

Manifest Data:

EPA ID:	NYP004785960
Manifest Number:	014085206JJK
Date Shipped:	5/23/2015
TSDF EPA ID:	NJD002200046
Transporter EPA ID:	NJ0000027193
Transporter 2 EPA ID:	Not reported
Transporter 3 EPA ID:	Not reported
Transporter 4 EPA ID:	Not reported

CON EDISON (Continued) **S120672073**

Transporter 5 EPA ID:	Not reported
Transporter 6 EPA ID:	Not reported
Transporter 7 EPA ID:	Not reported
Transporter 8 EPA ID:	Not reported
Transporter 9 EPA ID:	Not reported
Transporter 10 EPA ID:	Not reported
Date Trans1 Transported Waste:	Not reported
Date Trans2 Transported Waste:	Not reported
Date Trans3 Transported Waste:	Not reported
Date Trans4 Transported Waste:	Not reported
Date Trans5 Transported Waste:	Not reported
Date Trans6 Transported Waste:	Not reported
Date Trans7 Transported Waste:	Not reported
Date Trans8 Transported Waste:	Not reported
Date Trans9 Transported Waste:	Not reported
Date Trans10 Transported Waste:	Not reported
Date TSDF Received Waste:	Not reported
TSDF EPA Facility Name:	Not reported
QTY Units:	Not reported
Transporter SEQ ID:	Not reported
Transporter-1 Date:	Not reported
Waste SEQ ID:	Not reported
Waste Type Code 2:	Not reported
Waste Type Code 3:	Not reported
Waste Type Code 4:	Not reported
Waste Type Code 5:	Not reported
Waste Type Code 6:	Not reported
Date Accepted:	Not reported
Manifest Discrepancy Type:	Not reported
Data Entry Number:	Not reported
Was Load Rejected:	Not reported
Reason Load Was Rejected:	Not reported

M126 **CON EDISON** **NY MANIFEST** **S117738516**
ENE **PACIFIC ST & CARLTON AVE** **N/A**
< 1/8 **BROOKLYN, NY 11238**
0.082 mi.
432 ft. **Site 12 of 19 in cluster M**

Relative: **Lower**

Actual: **59 ft.**

Manifest Facility Information:

EPA ID:	NYP004715736
Country:	USA
Name:	CON EDISON
Address:	PACIFIC ST & CARLTON AVE
Address 2:	Not reported
City,State,Zip:	BROOKLYN, NY 11238
Zip 4:	Not reported
Location Address 1:	PACIFIC ST & CARLTON AVE
Location Address 2:	Not reported
Location City,State,Zip:	BROOKLYN, NY 11238
Location Zip 4:	Not reported
Facility Status:	Not reported
Total Tanks:	Not reported
Code:	BP

Mailing:

Mailing Name:	CON EDISON

CON EDISON (Continued) **S117738516**

Mailing Contact:	CON EDISON
Mailing Address 1:	4 IRVING PL
Mailing Address 2:	15TH FL
Mailing City,State,Zip:	NEW YORK, NY 10003
Mailing Zip 4:	Not reported
Mailing Country:	USA
Mailing Phone:	Not reported

Manifest Data:

Document ID:	Not reported
Manifest Status:	Not reported
Trans1 State ID:	NJD003812047
Year:	2018
Trans2 State ID:	Not reported
Generator Ship Date:	01/15/2015
Trans1 Recv Date:	01/15/2015
Trans2 Recv Date:	Not reported
TSD Site Recv Date:	01/19/2015
Part A Recv Date:	Not reported
Part B Recv Date:	Not reported
Generator EPA ID:	NYP004715736
Trans1 EPA ID:	Not reported
Trans2 EPA ID:	Not reported
TSDF ID 1:	NJD991291105
TSDF ID 2:	Not reported
Manifest Tracking Number:	002620548GBF
Import Indicator:	N
Export Indicator:	N
Discr Quantity Indicator:	N
Discr Type Indicator:	N
Discr Residue Indicator:	N
Discr Partial Reject Indicator:	N
Discr Full Reject Indicator:	N
Manifest Ref Number:	Not reported
Alt Facility RCRA ID:	Not reported
Alt Facility Sign Date:	Not reported
MGMT Method Type Code:	H110
Waste Code a:	LEAD
Waste Code b:	Not reported
Waste Code c:	Not reported
Waste Code e:	Not reported
Waste Code f:	Not reported
Waste Code g:	Not reported
Waste Code 1:	Not reported
Waste Code 2:	Not reported
Waste Code 3:	Not reported
Waste Code 4:	Not reported
Waste Code 5:	Not reported
Waste Code 6:	Not reported
Quantity:	6000
Units:	Pounds
Number of Containers:	1
Container Type:	Cargo tanks (tank trucks)
Handling Method:	Treat
Specific Gravity:	1

CON EDISON (Continued) **S117738516**

EPA ID: NYP004785960
Country: USA
Name: CON EDISON
Address: PACIFIC ST & CARLTON AVE
Address 2: Not reported
City,State,Zip: BROOKLYN, NY 11238
Zip 4: Not reported
Location Address 1: S SIDE PACIFIC AVE 232 FT EO CARLTON ST
Location Address 2: MH 33258
Location City,State,Zip: BROOKLYN, NY 11238
Location Zip 4: Not reported
Facility Status: Not reported
Total Tanks: Not reported
Code: BP

Mailing:
Mailing Name: CON EDISON
Mailing Contact: DENNIS HUACON
Mailing Address 1: 4 IRVING PL 15TH FL
Mailing Address 2: Not reported
Mailing City,State,Zip: NEW YORK, NY 10003
Mailing Zip 4: Not reported
Mailing Country: USA
Mailing Phone: 2124603770

Manifest Data:
Document ID: Not reported
Manifest Status: Not reported
Trans1 State ID: NJ0000027193
Year: 2018
Trans2 State ID: Not reported
Generator Ship Date: 05/23/2015
Trans1 Recv Date: 05/23/2015
Trans2 Recv Date: Not reported
TSD Site Recv Date: 05/28/2015
Part A Recv Date: Not reported
Part B Recv Date: Not reported
Generator EPA ID: NYP004785960
Trans1 EPA ID: Not reported
Trans2 EPA ID: Not reported
TSDF ID 1: NJD002200046
TSDF ID 2: Not reported
Manifest Tracking Number: 014085206JJK
Import Indicator: N
Export Indicator: N
Discr Quantity Indicator: N
Discr Type Indicator: N
Discr Residue Indicator: N
Discr Partial Reject Indicator: N
Discr Full Reject Indicator: N
Manifest Ref Number: Not reported
Alt Facility RCRA ID: Not reported
Alt Facility Sign Date: Not reported
MGMT Method Type Code: H110
Waste Code a: LEAD
Waste Code b: Not reported
Waste Code c: Not reported

CON EDISON (Continued) **S117738516**

Waste Code e:	Not reported
Waste Code f:	Not reported
Waste Code g:	Not reported
Waste Code 1:	Not reported
Waste Code 2:	Not reported
Waste Code 3:	Not reported
Waste Code 4:	Not reported
Waste Code 5:	Not reported
Waste Code 6:	Not reported
Quantity:	500
Units:	Pounds
Number of Containers:	1
Container Type:	Cargo tanks (tank trucks)
Handling Method:	Treat
Specific Gravity:	1

EPA ID:	NYP004794079
Country:	USA
Name:	CON EDISON
Address:	PACIFIC ST & CARLTON AVE
Address 2:	Not reported
City,State,Zip:	BROOKLYN, NY 11215
Zip 4:	Not reported
Location Address 1:	PACIFIC ST CARTON AVE
Location Address 2:	SB 33255
Location City,State,Zip:	BROOKLYN, NY 11415
Location Zip 4:	Not reported
Facility Status:	Not reported
Total Tanks:	Not reported
Code:	BP

Mailing:

Mailing Name:	CON EDISON
Mailing Contact:	DENNIS HUACON
Mailing Address 1:	4 IRVING PL 15TH FL
Mailing Address 2:	Not reported
Mailing City,State,Zip:	NEW YORK, NY 10003
Mailing Zip 4:	Not reported
Mailing Country:	USA
Mailing Phone:	2124603770

Manifest Data:

Document ID:	Not reported
Manifest Status:	Not reported
Trans1 State ID:	NJD003812047
Year:	2018
Trans2 State ID:	Not reported
Generator Ship Date:	06/13/2015
Trans1 Recv Date:	06/13/2015
Trans2 Recv Date:	Not reported
TSD Site Recv Date:	06/15/2015
Part A Recv Date:	Not reported
Part B Recv Date:	Not reported
Generator EPA ID:	NYP004794079
Trans1 EPA ID:	Not reported
Trans2 EPA ID:	Not reported

CON EDISON (Continued) **S117738516**

TSDF ID 1:	NJD991291105
TSDF ID 2:	Not reported
Manifest Tracking Number:	002624524GBF
Import Indicator:	N
Export Indicator:	N
Discr Quantity Indicator:	N
Discr Type Indicator:	N
Discr Residue Indicator:	N
Discr Partial Reject Indicator:	N
Discr Full Reject Indicator:	N
Manifest Ref Number:	Not reported
Alt Facility RCRA ID:	Not reported
Alt Facility Sign Date:	Not reported
MGMT Method Type Code:	H110
Waste Code a:	LEAD
Waste Code b:	Not reported
Waste Code c:	Not reported
Waste Code e:	Not reported
Waste Code f:	Not reported
Waste Code g:	Not reported
Waste Code 1:	Not reported
Waste Code 2:	Not reported
Waste Code 3:	Not reported
Waste Code 4:	Not reported
Waste Code 5:	Not reported
Waste Code 6:	Not reported
Quantity:	40
Units:	Gallons (liquids only)
Number of Containers:	1
Container Type:	Cargo tanks (tank trucks)
Handling Method:	Treat
Specific Gravity:	1

M127 **LIRR VAN DAM YARD** **NY Spills** **S106009211**
ENE **PACIFIC ST/CARLTON AV** **N/A**
< 1/8 **BROOKLYN, NY**
0.082 mi.
434 ft. **Site 13 of 19 in cluster M**

Relative: **Lower**

Actual: **59 ft.**

SPILLS:

Name:	LIRR VAN DAM YARD
Address:	PACIFIC ST/CARLTON AV
City,State,Zip:	BROOKLYN, NY
Spill Number/Closed Date:	0208338 / 2002-12-27
Facility ID:	0208338
Facility Type:	ER
DER Facility ID:	204801
Site ID:	249834
DEC Region:	2
Spill Cause:	Equipment Failure
Spill Class:	C3
SWIS:	2401
Spill Date:	2002-11-12
Investigator:	TJDEMEO
Referred To:	Not reported
Reported to Dept:	2002-11-12
CID:	396

LIRR VAN DAM YARD (Continued) **S106009211**

Water Affected:	Not reported
Spill Source:	Commercial Vehicle
Spill Notifier:	Responsible Party
Cleanup Ceased:	Not reported
Cleanup Meets Std:	False
Last Inspection:	Not reported
Recommended Penalty:	False
UST Trust:	False
Remediation Phase:	0
Date Entered In Computer:	2002-11-12
Spill Record Last Update:	2004-11-18
Spiller Name:	Not reported
Spiller Company:	LIRR
Spiller Address:	93-59 183RD ST
Spiller Company:	001
Contact Name:	LEWIS WUNDERLICH
DEC Memo:	speedy dry and pads put down, wont be able to clen up until tracks can be taken out of service. 516-369-4889 cell # for caller.
Remarks:	Prior to Sept, 2004 data translation this spill Lead_DEC Field was DEMEO 11/15/02 TJD On site at LIRR yard with Lew Wunderlick, LIRR Track workers and AB Oil to remediate impacts to track balast. Track mounted guzzler removed impacted ballast to a depth of approximately 18 inches. Material taken offsite by AB Oil for proper disposal. One confirmatory endpoint sampled required to determine background concentrations after ballast removal. 12/27/02 TJD Analytical data from sampling event reviewed. No TAGM exceedances. Spill closed.

All Materials:

Site ID:	249834
Operable Unit ID:	859801
Operable Unit:	01
Material ID:	515344
Material Code:	0010
Material Name:	hydraulic oil
Case No.:	Not reported
Material FA:	Petroleum
Quantity:	100.00
Units:	G
Recovered:	.00
Resource Affected:	Soil
Oxygenate:	Not reported

N128 **MERCURY SPILL** **NY Spills** **S110139475**
South **127 PROSPECT PLACE - APT 1** **N/A**
< 1/8 **BROOKLYN, NY 11217**
0.086 mi.
454 ft. **Site 1 of 9 in cluster N**

Relative: **Higher**

Actual: **85 ft.**

SPILLS:

Name:	MERCURY SPILL
Address:	127 PROSPECT PLACE - APT 1
City,State,Zip:	BROOKLYN, NY 11217
Spill Number/Closed Date:	0910931 / 2010-01-11
Facility ID:	0910931
Facility Type:	ER
DER Facility ID:	372615

MERCURY SPILL (Continued) **S110139475**

Site ID:	423706
DEC Region:	2
Spill Cause:	Other
Spill Class:	Not reported
SWIS:	2401
Spill Date:	2010-01-09
Investigator:	jbvought
Referred To:	Not reported
Reported to Dept:	2010-01-09
CID:	Not reported
Water Affected:	Not reported
Spill Source:	Commercial/Industrial
Spill Notifier:	Other
Cleanup Ceased:	Not reported
Cleanup Meets Std:	False
Last Inspection:	Not reported
Recommended Penalty:	False
UST Trust:	False
Remediation Phase:	0
Date Entered In Computer:	2010-01-09
Spill Record Last Update:	2010-01-11
Spiller Name:	JONATHAN BINES
Spiller Company:	JONATHAN BINES
Spiller Address:	127 PROSPECT PLACE - APT 1
Spiller Company:	999
Contact Name:	JONATHAN BINES
DEC Memo:	broke thermometer - mercury droplets all over bathroom - need guidance in cleanup
Remarks:	01/11/10-Vought-Called homeowner Jonathan Bines and home thermometer broke on bathroom tile floor and Bines concerned as he has small child (who did not come into direct contact with mercury). Vought referred Bines to EPA Guidance on Cleanup of Mercury Spills and told him to contact DEP with further questions. Spill closed by Vought as non petroleum spill.

All Materials:

Site ID:	423706
Operable Unit ID:	1179513
Operable Unit:	01
Material ID:	2173237
Material Code:	0031A
Material Name:	mercury
Case No.:	07439976
Material FA:	Hazardous Material
Quantity:	.00
Units:	L
Recovered:	.00
Resource Affected:	Not reported
Oxygenate:	Not reported

N129 **CON EDISON** **NY MANIFEST** **S117315618**
South **129 PROSPECT PL** **N/A**
< 1/8 **BROOKLYN, NY 11217**
0.087 mi.
462 ft. **Site 2 of 9 in cluster N**

Relative:
Higher

Actual:
86 ft.

Manifest Facility Information:

EPA ID:	NYP004628046
Country:	USA
Name:	CON EDISON
Address:	129 PROSPECT PL
Address 2:	SB 27904
City,State,Zip:	BROOKLYN, NY 11217
Zip 4:	Not reported
Location Address 1:	129 PROSPECT PL
Location Address 2:	SB 27904
Location City,State,Zip:	BROOKLYN, NY 11217
Location Zip 4:	Not reported
Facility Status:	Not reported
Total Tanks:	Not reported
Code:	BP

Mailing:

Mailing Name:	CON EDISON
Mailing Contact:	TOM TEELING
Mailing Address 1:	4 IRVING PLACE - 15TH FLOOR
Mailing Address 2:	Not reported
Mailing City,State,Zip:	NEW YORK, NY 10003
Mailing Zip 4:	Not reported
Mailing Country:	USA
Mailing Phone:	Not reported

Manifest Data:

Document ID:	Not reported
Manifest Status:	Not reported
Trans1 State ID:	NJD003812047
Year:	2018
Trans2 State ID:	Not reported
Generator Ship Date:	08/14/2014
Trans1 Recv Date:	08/14/2014
Trans2 Recv Date:	Not reported
TSD Site Recv Date:	08/27/2014
Part A Recv Date:	Not reported
Part B Recv Date:	Not reported
Generator EPA ID:	NYP004628046
Trans1 EPA ID:	Not reported
Trans2 EPA ID:	Not reported
TSDF ID 1:	NJD991291105
TSDF ID 2:	Not reported
Manifest Tracking Number:	002616350GBF
Import Indicator:	N
Export Indicator:	N
Discr Quantity Indicator:	N
Discr Type Indicator:	N
Discr Residue Indicator:	N
Discr Partial Reject Indicator:	N
Discr Full Reject Indicator:	N
Manifest Ref Number:	Not reported
Alt Facility RCRA ID:	Not reported

CON EDISON (Continued) **S117315618**

Alt Facility Sign Date:	Not reported
MGMT Method Type Code:	H110
Waste Code a:	LEAD
Waste Code b:	Not reported
Waste Code c:	Not reported
Waste Code e:	Not reported
Waste Code f:	Not reported
Waste Code g:	Not reported
Waste Code 1:	Not reported
Waste Code 2:	Not reported
Waste Code 3:	Not reported
Waste Code 4:	Not reported
Waste Code 5:	Not reported
Waste Code 6:	Not reported
Quantity:	50
Units:	Gallons (liquids only)
Number of Containers:	1
Container Type:	Cargo tanks (tank trucks)
Handling Method:	Treat
Specific Gravity:	1

M130 **CON EDISON - SERVICE BOX 13437** **NY MANIFEST** **S120958897**
ENE **499 CARLTON AVE** **N/A**
< 1/8 **BROOKLYN, NY 11238**
0.089 mi.
469 ft. **Site 14 of 19 in cluster M**

Relative: **Higher**
Actual: **60 ft.**

Manifest Facility Information:

EPA ID:	NYP004973630
Country:	USA
Name:	CON EDISON - SERVICE BOX 13437
Address:	499 CARLTON AVE
Address 2:	Not reported
City,State,Zip:	BROOKLYN, NY 11238
Zip 4:	Not reported
Location Address 1:	499 CARLTON AVE
Location Address 2:	Not reported
Location City,State,Zip:	BROOKLYN, NY 11238
Location Zip 4:	Not reported
Facility Status:	Not reported
Total Tanks:	Not reported
Code:	BP

Mailing:

Mailing Name:	CON EDISON - SERVICE BOX 13437
Mailing Contact:	CON EDISON
Mailing Address 1:	4 IRVING PL 15TH FL NE
Mailing Address 2:	Not reported
Mailing City,State,Zip:	NEW YORK, NY 10003
Mailing Zip 4:	Not reported
Mailing Country:	USA
Mailing Phone:	Not reported

L131 **CON EDISON SB6644** **RCRA NonGen / NLR** **1027099474**
WNW **200 FLATBUSH AVE** **NYP005106523**
< 1/8 **BROOKLYN, NY 11217**
0.089 mi.
469 ft. **Site 3 of 24 in cluster L**

Relative: **Lower**
Actual: **51 ft.**

RCRA Listings:

Date Form Received by Agency:	20220125
Handler Name:	Con Edison Sb6644
Handler Address:	FLATBUSH AVE
Handler City,State,Zip:	BROOKLYN, NY 11217
EPA ID:	NYP005106523
Contact Name:	THOMAS TEELING
Contact Address:	IRVING PL, 15TH FL NE
Contact City,State,Zip:	NEW YORK, NY 10003
Contact Telephone:	212-460-3770
Contact Fax:	Not reported
Contact Email:	Not reported
Contact Title:	SENIOR SCIENTIST
EPA Region:	02
Land Type:	Not reported
Federal Waste Generator Description:	Not a generator, verified
Non-Notifier:	Not reported
Biennial Report Cycle:	Not reported
Accessibility:	Not reported
Active Site Indicator:	Not reported
State District Owner:	Ny
State District:	NYSDEC R2
Mailing Address:	IRVING PL, 15TH FL NE
Mailing City,State,Zip:	NEW YORK, NY 10003
Owner Name:	Not reported
Owner Type:	Not reported
Operator Name:	Not reported
Operator Type:	Not reported
Short-Term Generator Activity:	No
Importer Activity:	No
Mixed Waste Generator:	No
Transporter Activity:	No
Transfer Facility Activity:	No
Recycler Activity with Storage:	No
Small Quantity On-Site Burner Exemption:	No
Smelting Melting and Refining Furnace Exemption:	No
Underground Injection Control:	No
Off-Site Waste Receipt:	No
Universal Waste Indicator:	No
Universal Waste Destination Facility:	No
Federal Universal Waste:	No
Active Site State-Reg Handler:	---
Federal Facility Indicator:	Not reported
Hazardous Secondary Material Indicator:	N
Sub-Part K Indicator:	Not reported
2018 GPRA Permit Baseline:	Not on the Baseline
2018 GPRA Renewals Baseline:	Not on the Baseline
202 GPRA Corrective Action Baseline:	No
Subject to Corrective Action Universe:	No
Non-TSDFs Where RCRA CA has Been Imposed Universe:	No
Corrective Action Priority Ranking:	No NCAPS ranking
Environmental Control Indicator:	No
Institutional Control Indicator:	No

CON EDISON SB6644 (Continued) **1027099474**

Human Exposure Controls Indicator:	N/A
Groundwater Controls Indicator:	N/A
Significant Non-Complier Universe:	No
Unaddressed Significant Non-Complier Universe:	No
Addressed Significant Non-Complier Universe:	No
Significant Non-Complier With a Compliance Schedule Universe:	No
Financial Assurance Required:	Not reported
Handler Date of Last Change:	20220201
Recognized Trader-Importer:	No
Recognized Trader-Exporter:	No
Importer of Spent Lead Acid Batteries:	No
Exporter of Spent Lead Acid Batteries:	No
Recycler Activity Without Storage:	No
Manifest Broker:	No
Sub-Part P Indicator:	No

Historic Generators:

Receive Date:	20220125
Handler Name: CON EDISON SB6644	
Federal Waste Generator Description:	Not a generator, verified
State District Owner:	Ny
Large Quantity Handler of Universal Waste:	No
Recognized Trader Importer:	No
Recognized Trader Exporter:	No
Spent Lead Acid Battery Importer:	No
Spent Lead Acid Battery Exporter:	No
Current Record:	Yes
Non Storage Recycler Activity:	No
Electronic Manifest Broker:	No

Receive Date:	20170705
Handler Name: CON EDISON SB: 26644	
Federal Waste Generator Description:	Small Quantity Generator
State District Owner:	Ny
Large Quantity Handler of Universal Waste:	No
Recognized Trader Importer:	No
Recognized Trader Exporter:	No
Spent Lead Acid Battery Importer:	No
Spent Lead Acid Battery Exporter:	No
Current Record:	No
Non Storage Recycler Activity:	No
Electronic Manifest Broker:	No

List of NAICS Codes and Descriptions:

NAICS Codes:	No NAICS Codes Found

Facility Has Received Notices of Violations:

Violations:	No Violations Found

Evaluation Action Summary:

Evaluations:	No Evaluations Found

N132 **CON EDISON** **NY MANIFEST** **S117065535**
South **131 PROSPECT PL** **N/A**
< 1/8 **BROOKLYN, NY 11217**
0.089 mi.
472 ft. **Site 3 of 9 in cluster N**

Relative:
Higher

Actual:
86 ft.

Manifest Facility Information:

EPA ID:	NYP004580981
Country:	USA
Name:	CON EDISON
Address:	131 PROSPECT PL
Address 2:	SB 27984
City,State,Zip:	BROOKLYN, NY 11217
Zip 4:	Not reported
Location Address 1:	131 PROSPECT PL
Location Address 2:	SB 27984
Location City,State,Zip:	BROOKLYN, NY 11217
Location Zip 4:	Not reported
Facility Status:	Not reported
Total Tanks:	Not reported
Code:	BP

Mailing:

Mailing Name:	CON EDISON
Mailing Contact:	TOM TEELING
Mailing Address 1:	4 IRVING PLACE 15TH FLOOR
Mailing Address 2:	Not reported
Mailing City,State,Zip:	NEW YORK, NY 10003
Mailing Zip 4:	Not reported
Mailing Country:	USA
Mailing Phone:	Not reported

Manifest Data:

Document ID:	Not reported
Manifest Status:	Not reported
Trans1 State ID:	NJD003812047
Year:	2018
Trans2 State ID:	Not reported
Generator Ship Date:	06/30/2014
Trans1 Recv Date:	06/30/2014
Trans2 Recv Date:	Not reported
TSD Site Recv Date:	07/02/2014
Part A Recv Date:	Not reported
Part B Recv Date:	Not reported
Generator EPA ID:	NYP004580981
Trans1 EPA ID:	Not reported
Trans2 EPA ID:	Not reported
TSDF ID 1:	NJD991291105
TSDF ID 2:	Not reported
Manifest Tracking Number:	002503851GBF
Import Indicator:	N
Export Indicator:	N
Discr Quantity Indicator:	N
Discr Type Indicator:	N
Discr Residue Indicator:	N
Discr Partial Reject Indicator:	N
Discr Full Reject Indicator:	N
Manifest Ref Number:	Not reported
Alt Facility RCRA ID:	Not reported

CON EDISON (Continued) **S117065535**

Alt Facility Sign Date:	Not reported
MGMT Method Type Code:	H110
Waste Code a:	LEAD
Waste Code b:	Not reported
Waste Code c:	Not reported
Waste Code e:	Not reported
Waste Code f:	Not reported
Waste Code g:	Not reported
Waste Code 1:	Not reported
Waste Code 2:	Not reported
Waste Code 3:	Not reported
Waste Code 4:	Not reported
Waste Code 5:	Not reported
Waste Code 6:	Not reported
Quantity:	100
Units:	Gallons (liquids only)
Number of Containers:	1
Container Type:	Cargo tanks (tank trucks)
Handling Method:	Treat
Specific Gravity:	1

L133 **EXXON GAS STATION** **NY Spills** **S107522883**
WNW **195 FLATBUSH AVE** **N/A**
< 1/8 **BROOKLYN, NY**
0.090 mi.
473 ft. **Site 4 of 24 in cluster L**

Relative: **Lower**

Actual: **50 ft.**

SPILLS:

Name:	195 FLATBUSH AVE
Address:	195 FLATBUSH AVE
City,State,Zip:	BROOKLYN, NY
Spill Number/Closed Date:	9212966 / 1995-03-27
Facility ID:	9212966
Facility Type:	ER
DER Facility ID:	98596
Site ID:	112971
DEC Region:	2
Spill Cause:	Equipment Failure
Spill Class:	C4
SWIS:	2401
Spill Date:	1993-02-19
Investigator:	O'DOWD
Referred To:	Not reported
Reported to Dept:	1993-02-19
CID:	Not reported
Water Affected:	Not reported
Spill Source:	Gasoline Station or other PBS Facility
Spill Notifier:	Responsible Party
Cleanup Ceased:	1995-03-27
Cleanup Meets Std:	True
Last Inspection:	Not reported
Recommended Penalty:	False
UST Trust:	False
Remediation Phase:	0
Date Entered In Computer:	1993-02-24
Spill Record Last Update:	1995-06-20
Spiller Name:	Not reported

EXXON GAS STATION (Continued) **S107522883**

Spiller Company:	Not reported
Spiller Address:	Not reported
Spiller Company:	001
Contact Name:	Not reported
DEC Memo:	POSSIBLE LEAK ALARM HAS GONE OFF BUT LEAK NOT DEFINED YET
Remarks:	Not reported

All Materials:

Site ID:	112971
Operable Unit ID:	979972
Operable Unit:	01
Material ID:	402789
Material Code:	0066A
Material Name:	unknown petroleum
Case No.:	Not reported
Material FA:	Petroleum
Quantity:	-1.00
Units:	Not reported
Recovered:	.00
Resource Affected:	Air
Oxygenate:	Not reported

Name:	MOBIL GAS STATION
Address:	195 FLATBUSH AVE
City,State,Zip:	BROOKLYN, NY
Spill Number/Closed Date:	0908261 / 2013-08-06
Facility ID:	0908261
Facility Type:	ER
DER Facility ID:	98596
Site ID:	420854
DEC Region:	2
Spill Cause:	Other
Spill Class:	C4
SWIS:	2401
Spill Date:	2009-10-22
Investigator:	SFRAHMAN
Referred To:	Not reported
Reported to Dept:	2009-10-22
CID:	Not reported
Water Affected:	Not reported
Spill Source:	Gasoline Station or other PBS Facility
Spill Notifier:	Other
Cleanup Ceased:	Not reported
Cleanup Meets Std:	False
Last Inspection:	Not reported
Recommended Penalty:	False
UST Trust:	False
Remediation Phase:	0
Date Entered In Computer:	2009-10-22
Spill Record Last Update:	2013-08-06
Spiller Name:	Not reported
Spiller Company:	UNKNOWN
Spiller Address:	Not reported
Spiller Company:	999
Contact Name:	SIN SENH
DEC Memo:	275galust.found during excavation/loss of product/water and petrol in tank

EXXON GAS STATION (Continued) **S107522883**

Remarks: During construction on the site of a gas station, the contractor hit/found a buried 275 gal tank (unknown if heating oil or waste oil). Tank was damaged and leaked oil to the ground. Roux Associates will empty the tank, remove the tank and over excavate the contaminated soil. Soil end point samples will be taken and a closure report will be sent to Sharif Rahman. Site has an existing long term gasoline spill on the site being managed by Andre Obligado(0107438). 08/06/2013 - Tank removal affidavit in edocs. A 275 gallon heating oil UST was discovered during soil excavation for utility installation and infrastructure improvements related to Atlantic Yard Redevelopment projects. Brookside Environmental Inc. removed the tank. Soil contamination observed beneath the locations of UST.Soil excavation was proposed as way of remedy.As of today, 40,300 tons of soil has been excavated and disposed off as part of Barclays Center construction.Soil end point samples were taken, no exceedances of VOC/SVOCs above CP-51 detected.This spill case is closed. For details remedial activities at the site, see spill 0107438.(sr)

All Materials:

Site ID:	420854
Operable Unit ID:	1176793
Operable Unit:	01
Material ID:	2169495
Material Code:	0066A
Material Name:	unknown petroleum
Case No.:	Not reported
Material FA:	Petroleum
Quantity:	Not reported
Units:	G
Recovered:	Not reported
Resource Affected:	Soil
Oxygenate:	Not reported

Name:	EXXON GAS STATION
Address:	195 FLATBUSH AVE
City,State,Zip:	BROOKLYN, NY
Spill Number/Closed Date:	0107438 / 2014-04-28
Facility ID:	0107438
Facility Type:	ER
DER Facility ID:	98596
Site ID:	112970
DEC Region:	2
Spill Cause:	Equipment Failure
Spill Class:	C3
SWIS:	2401
Spill Date:	2001-10-19
Investigator:	AAOBLIGA
Referred To:	ARENA EXCAVATION COMPLETED, ADDITIONAL INJECTION
Reported to Dept:	2001-10-19
CID:	282
Water Affected:	Not reported
Spill Source:	Gasoline Station or other PBS Facility
Spill Notifier:	Responsible Party
Cleanup Ceased:	Not reported
Cleanup Meets Std:	False
Last Inspection:	Not reported
Recommended Penalty:	False

EXXON GAS STATION (Continued) **S107522883**

UST Trust:	True
Remediation Phase:	0
Date Entered In Computer:	2001-10-19
Spill Record Last Update:	2014-05-06
Spiller Name:	JOHN TSAO
Spiller Company:	EXXON MOBIL GAS STATION
Spiller Address:	195 FLATBUSH AVE
Spiller Company:	001
Contact Name:	JOHN TSAO-EMPLOYEE
DEC Memo:	They discovered gas in the sump under the dispenser and a contractor is being dispatched.
Remarks:	10/4/04 Met with ExxonMobil (Melissa Winsor) and GSC (Dennis Shin) on site. Identified the proposed location of the VEGE system and two additional monitoring wells associated with the system. MW-8 is dry and will be redeveloped. This site is in the footprints of the future NJ Nets arena. 10/22/04 Approval to install two additional monitoring wells (MW-9 & 10) and redevelop or install an additional well to replace MW-8. 6/24/08 - Obligado - This case has been transferred to region 2, as it is in the footprint of the atlantic yards project. 8/8/08 - Obligado - Received 2Q08 monitoring report from Roux. LNAPL ranged from 0.08 to 0.55 ft thickness. Various VOCs above TOGs in all monitoring wells. There appears to be a perched ground water layer where the product and elevated dissolved concentrations are. The true water table aquifer does not appear to be greatly impacted. 9/8/08 - Obligado - Meeting with Forest City Ratner and Roux associates. They planned on excavating the USTs at this site, excavating the contaminated soil and perched layer, and chemical oxidation to treat dissolved at the true water table. They want to excavate USTs then do injection via cased wells into true aquifer, prior to removal of perched layer. DEC doesn't feel comfortable injecting through a contaminated perched layer. Agreed course of action was to just do excavation to remove USTs, contaminated soil gw and free product in the perched aquifer. 10/24/08 - Obligado - Update from Daren Moss. They have completed UST removals at this site. 5/27/09 - Obligado - Sent email to Daren requiring submittal of all overdue quarterly monitoring reports. 9/4/09 - Obligado -Sent email to Sin notifying him that I am drafting a Stipulation Agreement and Corrective Action plan for the site and requested following info: 1) Are off-site monitoring wells MW2, MR-3P, and MW7 from the Phase 2 ESA still existing and still accessible for monitoring and sampling? 2) Do you have an information regarding the depth of the NYC subway tunnel beneath Atlantic Avenue? The Department wants to confirm whether or not the tunnel intersects the perched zone and the ground water table. 3) Do you have a schedule for the start of excavation for the Arena? 4) Do you have soil boring logs, monitoring well construction logs, and soil sampling data for monitoring wells MW28 and MW29? This information was never provided to the Department. 9/9/09 - Obligado - After review of quarterly report, sent email to Sin requiring future reports to include hydrographs and historical gauging and sampling data. 10/1/09 - Obligado - I did not receive any response to above inquiries. I sent a Stipulation Agreement with a CAP to AY 195 Flatbush LLC, cc to FCR. Required signature within 21 days. 10/26/09 - Obligado - STIP not received by the due date. 10/30/09 - Obligado - Received alternate proposed CAP 11/10/09 - Obligado - Sent email to Forest City and Roux rejecting alternate proposed CAP. Required signature of original by November 16, 2009 or case would be refered to legal. 11/20/09 - Obligado - Received signed Stipulation. 12/1/09

EXXON GAS STATION (Continued) **S107522883**

- Obligado - STIP Executed by Mattei. RI due February 2010. 2/12/10 - Obligado - I received an email from Roux requesting a 45 day extension to submit the RI, because contamination was found in one of the new wells, and the propose installing two more before submitting the RI. I approved the extension. 4/16/10 - Obligado - RI submitted. 4/23/10 - Obligado - I called Sin to discuss the RI. I left a message to call back the DEC. 4/26/10 - Obligado - I called Sin again and left a message. 4/27/10 - Obligado - I called Sin again and was able to reach him. I requested additional data to supplement the RI. Specifically I asked for data and boring logs from borings F8, G8, and H9, and soil sample analytical results from MW29 and MW28. 5/10/10 - Obligado - I completed my review of the remedial investigation, including the additional soil sampling data. The contamination has been adequately delineated. There is a silt layer between 15 and 25 feet which forms a perched aquifer. This is where the bulk of the soil and ground water contamination and free product is. HOwever, MW31 was installed into the regional aquifer outside of the lense, and this well had high levels of MTBE in gw - 30,000 ug/L. the report recommends excavating the silt lense and associated contamination, and not remediating the regional ground aquifer. I sent a letter approving the RIR and the recommendation to excavate the silt lense. However, I disagreed with the recomendation to do nothing about the regional ground water contamination. I required a RAWP to address both within 60 days. In the letter I stated that soil removal at the site should not commence until a RAWP is approved by the Department. 5/12/10 - I received a call from Sin Senh. They requested to start installing piles and sheeting on the 195 Flatbush site tomorrow. I told him no soil removal should occur prior to RAWP approval. He asked if he could submit an IRM for these actions and I said I had no problem withem submitting the IRM but it must detail exactly would the work would entail, with detailed drawings of areas to be drilled and excavated, as well as a soil handling plan and CAMP. He said he probably couldn't get me all these things by tomorrow, but it would probably take a few days. I told him I had no objection to begin mobilizing to the site. 5/18/10 - Obligado - I reviewed an IRM for the soil excavation. The plan proposes installing timber and h-pile shoring and excavating to between 29 and 36 ft below grade. The exccavation would cover the northern half of the site where the tanks are located. HOwever, the excavation does not extend to the south boundary and does not cover boring location G11 where heavily contaminated soil was encountered between 5 and 29 ft bgs. The IRM also does not propose collecting any endpoint samples. I called Daren Moss to provide comments. I required the plan must have an endpoint sampling plan as per DER-10 technical guidance. I also recommended extending the excavation south to encompass G11 which had significant soil VOC exceedences. I advised Daren that if they don't remove this contamination now during the IRM excavation it will have to be addressed as part of the RAWP. He said he would discuss this issue with FCR. He will resubmit the IRM with the soil endpoint sampling plan. 8/27/10 - Obligado - I was notified by Frank Cherena that there was a spill at the site when excavator accidently broke unknown improperly abandoned UST. Fuel/water mixture spill to the ground. A vac truck recovered fuel at surface. See spill # 1005905. That spill has been closed and consolidated with this spill number since it is in the area of the IRM excavation. I also sent an email to Frank notifying him that FCR had potential violated PBS regulations and the IRM workplan which resulted in the spill. 9/12/10

EXXON GAS STATION (Continued) **S107522883**

- Obligado - I reviewed the RAWP for the site. The RAWP proposed to treat the ground water in the MW30 area with Nano-Ox, a calcium peroxide oxygen releasing product. The RAWP also proposed to excavate areas west of the sheeting during the construction of a second building (Building 2). The RAWP has a contingency plan if that building construction doesn't occur. The contingency is to build a SVE system if the excavation doesn't occur within 18 months. I sent a comment letter disapproving of the RAWP because: They only propose 1 injection and 1 monitoring event for the gw which is insufficient to remediate and monitor effectiveness of remediation. The SVE plans are vague and there is not enough soil quality data to design the system at this time. Also, if excavation doesn't occur and the silt isn't removed, there may be still a perched layer with perched contaminated gw, in which case the SVE design may not work. I required resubmission of the RAWP within 30 days. I also sent an email to Frank requesting a map showing location of the spill #1005905 and the location of the discovered UST 9/23/10 - Obligado - FRank sent the map with the information I requested. 9/27/10 - Obligado - I sent an email to Frank asking why the unknown UST was moved prior to emptying it. Frank replied that the excavation contractor failed to follow procedures and has been put on notice. 9/28/10 - Obligado - The UST violation has been referred to General Counsel 10/20/10 - Email from Frank Cherena requesting extension for RAP submission. 10/21/10 - Obligado - I approved extension request. 10/28/10 - Obligado - request update on Atlantic Yards activities 11-16-10 - Obligado - I received a revised Remedial Action Work Plan. 12-16-10 - obligad - Email from Frank Cherena - We have completed the third round of in-situ chemical oxidation injections at 622 Atlantic Avenue and 179 Flatbush Avenue Spill Sites. We are currently preparing to mobilize to the 195 Flatbush to begin injections of Nano-Ox chemical oxidation compound starting on Monday with preliminary baseline sampling being conducted tomorrow. Excavation has restarted at the 195 Flatbush Site, and foundation element installation is currently underway. To date, approximately 450 loads of soil have been removed from the approximate property boundary of the 195 Flatbush Avenue Site. Once excavation elevation is reached, the current plans will involve the installation of a unreinforced concrete working surface at the site to allow trade work (e.g. plumbing, forming) to proceed. 2/28/11 - Obligado - I sent a RAWP dissaoproval letter with comments. In edocs. 6/6/11 - Obligado - Approved the revised RAWP 10/5/2012 - Remedial Action Completion Report submitted - The 195 Flatush Arena portion of the site was excavated to 25 to 32 feet bgs. Following 2 ISCO injection events, no exceedances of the AWQSGVs were observed in any of the monitoring points with exception of one low-level exceedance of MTBE. Endpoint samples within the building footprint were below cleanup levles. A 15 mil STEGO Wrap vapor barrier was installed beneath the arena building. There are still impacts northeast of the arena which still need to be adressed. 4/1/13 - Obligado - At the request of the Department, Ruix submits a Remedial Alternatives Analysis and Feasibility Study - Egress Pad report. The Remedial Action Work Plan (RAWP), dated November 16, 2010, specified that the remaining soil within the Building 2 footprint would be excavated to a depth of 25 ft bls. However the construction of an Egress Pad for the Arena necessitated a change in the Building 2 footprint to accommodate the required 13 feet width of egress path from the Arena in this area, total area is 400 sq ft. An investigation was performed to determine the extent of impact within this area. Petroleum

EXXON GAS STATION (Continued) **S107522883**

contaminated soils were encountered between the depths of 12 to 22 ft bgs. Approximately 100 to 200 cubic yards of soil under the Egress Pad are petroleum-impacted. According to the report found it was infesible to excavate the soil beneath the egress pad beacuse, the egress area is necessary for emergency exit from the arena, and excavation would be dificult due to close proximity of the subway, and the need fro bracing. The report recommends to contain the soil in place with a cover and to install a vapor barrier along the B2 building wall. 5/2/14 - Obligado - REviewed RACR addendum - This report documents the completion of the remaining soil excavation of the site in conjuunction with the construction of tower B2. The B2 building area was excavated to 25 bgs. Endpoints beneath the B2 building were below Soil Cleanup Objectives. Maximum gw contamination at MW34 is 238 ug/L total VOCs. MW33 was below standard. While some soil contamination above CP51 cleanup levels remains beneath the egress pad area between inbetween B2 building and the Arena, the contamination is limited in volume and effectively contained within a silt layer between 13 and 22 ft. Below the silt layer at 32 ft bgs, soils met cleanup standards. Remediaion of the contamination beneath the egress pad infeasible. A vapor barrier was installed beneath the building and along the foundation walls. This spill has been cleaned up to the extent feasible and no longer apperas to be a threat to human health or environment. Spill closed.

All Materials:

Site ID:	112970
Operable Unit ID:	844395
Operable Unit:	01
Material ID:	532255
Material Code:	0009
Material Name:	gasoline
Case No.:	Not reported
Material FA:	Petroleum
Quantity:	.00
Units:	G
Recovered:	.00
Resource Affected:	Soil
Oxygenate:	Not reported

Name:	17-F08
Address:	195 FLATBUSH AVE
City,State,Zip:	BROOKLYN, NY
Spill Number/Closed Date:	0513054 / 2006-03-16
Facility ID:	0513054
Facility Type:	ER
DER Facility ID:	98596
Site ID:	359468
DEC Region:	2
Spill Cause:	Unknown
Spill Class:	C4
SWIS:	2401
Spill Date:	2006-02-10
Investigator:	HRPATEL
Referred To:	Not reported
Reported to Dept:	2006-02-10
CID:	407
Water Affected:	Not reported

EXXON GAS STATION (Continued) **S107522883**

Spill Source:	Gasoline Station or other PBS Facility
Spill Notifier:	Other
Cleanup Ceased:	Not reported
Cleanup Meets Std:	False
Last Inspection:	Not reported
Recommended Penalty:	False
UST Trust:	False
Remediation Phase:	0
Date Entered In Computer:	2006-02-10
Spill Record Last Update:	2006-07-21
Spiller Name:	CHRISTINE CAMARDELLA
Spiller Company:	17-F08
Spiller Address:	195 FLAT BUSH AVE
Spiller Company:	001
Contact Name:	CHRISTINE CAMARDELLA
DEC Memo:	crompcro en route to do a tank test. spoke to john grathwol at reg 2.
Remarks:	02/10/06. Feroze talked with Mr. John Tsao 718-783-0409. He told me taht they found oil in test well. They are trying to find out the cause of that problem. Contaminated Soil Letter is sent to: Exxon Molil Oil Corp. 12596 West Bayaud Ave, Suit 100 Lakewood, CO 80228 & John Tsao 195 Flat Bush Ave Brooklyn, N11217 03/02/06 Feroze received a letter that they hired Crompco Corp. for remedial work. 03/15/06. Spill is transferred from Feroze to Kumer Patel. 03/16/06-Hiralkumar Patel. Received report from GSC/Kleinfelder. as per letter, this site had oil spill back in 2001. they found some product in monitoring wells and old spill case is 0107438. this case is being handled by Grathwol John and was last updated by Mr. Tang. as they found oil in test well they reported to DEC and it was assigned new spill number 0513054. Abstract of report: - upon inspection, the dispenser pans and submersible turbine pump secondary containment sumps appeared dry, and no reported alars were observed on Veeder Root System - Tank test for USTs and piping system passed. - review of inventory reconciliation records indicated the product inventory calculations were consistent with the amount of product delivered and pumped. copy of records attached. - during fluid recory even, approx. 175 gal of total fluid wree recovered, including approx. 25 gal of LPH. - Conclusion: based on the tank testing, inventory verification sheets and physical inspection results it has been determined that the product is associated with the historic case at this location. tank test results and inventory sheets are included in report. test results shows each tank and systems were passed. as discussed with Randy Austin, this case is closed because the product was related to old spill. and as the old spill is open, Randy asked me not to send NFA letter. Please refer Spill # 0107438

All Materials:

Site ID:	359468
Operable Unit ID:	1116677
Operable Unit:	01
Material ID:	2107123
Material Code:	0009
Material Name:	gasoline
Case No.:	Not reported
Material FA:	Petroleum
Quantity:	5.00
Units:	G
Recovered:	.00
Resource Affected:	Groundwater

EXXON GAS STATION (Continued) **S107522883**

Oxygenate:	Not reported
Name:	FORMER MOBILE
Address:	195 FLATBUSH AVENUE
City,State,Zip:	BROOKLYN, NY
Spill Number/Closed Date:	1005905 / 2010-09-10
Facility ID:	1005905
Facility Type:	ER
DER Facility ID:	394238
Site ID:	439239
DEC Region:	2
Spill Cause:	Human Error
Spill Class:	Not reported
SWIS:	2401
Spill Date:	2010-08-25
Investigator:	AAOBLIGA
Referred To:	Not reported
Reported to Dept:	2010-08-27
CID:	Not reported
Water Affected:	Not reported
Spill Source:	Commercial/Industrial
Spill Notifier:	DEC
Cleanup Ceased:	Not reported
Cleanup Meets Std:	False
Last Inspection:	Not reported
Recommended Penalty:	False
UST Trust:	Not reported
Remediation Phase:	0
Date Entered In Computer:	2010-08-27
Spill Record Last Update:	2010-09-10
Spiller Name:	Not reported
Spiller Company:	ay 195 flatbush llc
Spiller Address:	1 metropark plaza
Spiller Company:	999
Contact Name:	FRANK CHERENA
DEC Memo:	Roux notified DEC that a spill occured while excavating a newly discovered UST. Product from tank spill to the ground after removal.
Remarks:	9/10/10 - Obligado - Excavation contractors encountered a previously improperly abandoned tank during excavation and damaged the tank. A product water mixture spilled out of the tank and accumulated at the surface. Remedial contractors used absorbants as well as a vacuum truck to recover the product. This spill occurred in an area that will be excavated as part of the RAP for Spill number 0107438. during the larger excavation endpoints will be collected. This spill is closed and consolidated with existing spill number 0107438.

All Materials:

Site ID:	439239
Operable Unit ID:	1189886
Operable Unit:	01
Material ID:	2184846
Material Code:	0066A
Material Name:	unknown petroleum
Case No.:	Not reported
Material FA:	Petroleum
Quantity:	100.00

EXXON GAS STATION (Continued) **S107522883**

Units:	G
Recovered:	Not reported
Resource Affected:	Soil
Oxygenate:	Not reported

L134 **MANHOLE #2738** **NY Spills** **S104194469**
WNW **FLATBUSH AVE & DEAN ST** **N/A**
< 1/8 **BROOKLYN, NY**
0.091 mi.
482 ft. **Site 5 of 24 in cluster L**

Relative: **Lower**

Actual: **51 ft.**

SPILLS:

Name:	MANHOLE #2738
Address:	FLATBUSH AVE & DEAN ST
City,State,Zip:	BROOKLYN, NY
Spill Number/Closed Date:	9906385 / 2002-02-20
Facility ID:	9906385
Facility Type:	ER
DER Facility ID:	166555
Site ID:	200155
DEC Region:	2
Spill Cause:	Unknown
Spill Class:	C4
SWIS:	2401
Spill Date:	1999-08-29
Investigator:	JHOCONNE
Referred To:	Not reported
Reported to Dept:	1999-08-29
CID:	390
Water Affected:	Not reported
Spill Source:	Unknown
Spill Notifier:	Local Agency
Cleanup Ceased:	Not reported
Cleanup Meets Std:	False
Last Inspection:	Not reported
Recommended Penalty:	False
UST Trust:	False
Remediation Phase:	0
Date Entered In Computer:	1999-08-29
Spill Record Last Update:	2002-02-20
Spiller Name:	UNKNOWN
Spiller Company:	Unknown
Spiller Address:	UNKNOWN
Spiller Company:	999
Contact Name:	STEPHEN ROMERO
DEC Memo:	UNK OIL ON 100 GAL;S OF WATER - SAMPLE TAKEN CLEAN UP PENDING LAB RESULS CON ED # 127471
Remarks:	Prior to Sept, 2004 data translation this spill Lead_DEC Field was O'CONNELL

All Materials:

Site ID:	200155
Operable Unit ID:	1084808
Operable Unit:	01
Material ID:	557863
Material Code:	0066A
Material Name:	unknown petroleum

MANHOLE #2738 (Continued) **S104194469**

Case No.:	Not reported
Material FA:	Petroleum
Quantity:	1.00
Units:	G
Recovered:	.00
Resource Affected:	Soil
Oxygenate:	Not reported

L135 **CONSOLIDATED EDISON - MH62791** **NY MANIFEST** **S112140865**
WNW **DEAN ST & FLATBUSH AVE** **N/A**
< 1/8 **BROOKLYN, NY 11201**
0.091 mi.
482 ft. **Site 6 of 24 in cluster L**

Relative: **Lower**

Actual: **51 ft.**

Manifest Facility Information:

EPA ID:	NYP004256723
Country:	USA
Name:	CONSOLIDATED EDISON - MH62791
Address:	DEAN ST & FLATBUSH AVE
Address 2:	Not reported
City,State,Zip:	BROOKLYN, NY 11201
Zip 4:	Not reported
Location Address 1:	DEAN ST & FLATBUSH AVE
Location Address 2:	Not reported
Location City,State,Zip:	BROOKLYN, NY 11201
Location Zip 4:	Not reported
Facility Status:	Not reported
Total Tanks:	Not reported
Code:	BP

Mailing:

Mailing Name:	CONSOLIDATED EDISON - MH62791
Mailing Contact:	TOM TEELING
Mailing Address 1:	4 IRVING PLACE - 15TH FLOOR
Mailing Address 2:	Not reported
Mailing City,State,Zip:	NEW YORK, NY 10003
Mailing Zip 4:	Not reported
Mailing Country:	USA
Mailing Phone:	2124603770

Manifest Data:

Document ID:	Not reported
Manifest Status:	Not reported
Trans1 State ID:	NJD003812047
Year:	2018
Trans2 State ID:	Not reported
Generator Ship Date:	07/02/2012
Trans1 Recv Date:	07/02/2012
Trans2 Recv Date:	Not reported
TSD Site Recv Date:	07/06/2012
Part A Recv Date:	Not reported
Part B Recv Date:	Not reported
Generator EPA ID:	NYP004256723
Trans1 EPA ID:	Not reported
Trans2 EPA ID:	Not reported
TSDF ID 1:	NJD991291105
TSDF ID 2:	Not reported

CONSOLIDATED EDISON - MH62791 (Continued) **S112140865**

Manifest Tracking Number:	001674342GBF
Import Indicator:	N
Export Indicator:	N
Discr Quantity Indicator:	N
Discr Type Indicator:	N
Discr Residue Indicator:	N
Discr Partial Reject Indicator:	N
Discr Full Reject Indicator:	N
Manifest Ref Number:	Not reported
Alt Facility RCRA ID:	Not reported
Alt Facility Sign Date:	Not reported
MGMT Method Type Code:	H141
Waste Code a:	LEAD
Waste Code b:	Not reported
Waste Code c:	Not reported
Waste Code e:	Not reported
Waste Code f:	Not reported
Waste Code g:	Not reported
Waste Code 1:	Not reported
Waste Code 2:	Not reported
Waste Code 3:	Not reported
Waste Code 4:	Not reported
Waste Code 5:	Not reported
Waste Code 6:	Not reported
Quantity:	150
Units:	Gallons (liquids only)
Number of Containers:	1
Container Type:	Cargo tanks (tank trucks)
Handling Method:	Treat
Specific Gravity:	1

L136 **MANHOLE 2643** **NY Spills** **S104195812**
WNW **FLATBUSH AV & DEAN ST** **N/A**
< 1/8 **BROOKLYN, NY**
0.091 mi.
482 ft. **Site 7 of 24 in cluster L**

Relative: **Lower**
Actual: **51 ft.**

SPILLS:

Name:	MANHOLE 2643
Address:	FLATBUSH AV & DEAN ST
City,State,Zip:	BROOKLYN, NY
Spill Number/Closed Date:	9907962 / 2003-06-17
Facility ID:	9907962
Facility Type:	ER
DER Facility ID:	98300
Site ID:	112544
DEC Region:	2
Spill Cause:	Equipment Failure
Spill Class:	C4
SWIS:	2401
Spill Date:	1999-09-30
Investigator:	COMENALE
Referred To:	Not reported
Reported to Dept:	1999-09-30
CID:	211
Water Affected:	Not reported
Spill Source:	Commercial/Industrial

MANHOLE 2643 (Continued) **S104195812**

Spill Notifier:	Responsible Party
Cleanup Ceased:	Not reported
Cleanup Meets Std:	False
Last Inspection:	Not reported
Recommended Penalty:	False
UST Trust:	False
Remediation Phase:	0
Date Entered In Computer:	1999-09-30
Spill Record Last Update:	2003-06-26
Spiller Name:	CALLER
Spiller Company:	CON ED
Spiller Address:	4 IRVING PL
Spiller Company:	001
Contact Name:	STEVEN CRIBBIN
DEC Memo:	1 PINT OF CABLE OIL LEAKED OFF JOINT - CON ED#128147 - CAPPED CABLE ENDS - TRUCK HAS BEEN CONTAMINATED - TRUCK WILL BE CLEANED UP 50-499 PPM PCB
Remarks:	Not reported

All Materials:

Site ID:	112544
Operable Unit ID:	1082259
Operable Unit:	01
Material ID:	300644
Material Code:	0020B
Material Name:	cable oil
Case No.:	Not reported
Material FA:	Petroleum
Quantity:	1.00
Units:	G
Recovered:	1.00
Resource Affected:	Soil
Oxygenate:	Not reported

J137 **CON EDISON ONE GALLON DIELECTRIC SPILL** **NY Spills** **S121099929**
South **PROSPECT PLACE AND FLATBUSH AVE** **N/A**
< 1/8 **BROOKLYN, NY**
0.092 mi.
485 ft. **Site 3 of 3 in cluster J**

Relative:
Higher

Actual:
81 ft.

SPILLS:

Name:	CON EDISON ONE GALLON DIELECTRIC SPILL
Address:	PROSPECT PLACE AND FLATBUSH AVE
City,State,Zip:	BROOKLYN, NY
Spill Number/Closed Date:	1702902 / 2021-08-06
Facility ID:	1702902
Facility Type:	ER
DER Facility ID:	506661
Site ID:	553054
DEC Region:	2
Spill Cause:	Equipment Failure
Spill Class:	Not reported
SWIS:	2401
Spill Date:	2017-06-23
Investigator:	VXBREVDO
Referred To:	Not reported
Reported to Dept:	2017-06-23

CON EDISON ONE GALLON DIELECTRIC SPILL (Continued) **S121099929**

CID:	Not reported
Water Affected:	Not reported
Spill Source:	Transformer
Spill Notifier:	Other
Cleanup Ceased:	Not reported
Cleanup Meets Std:	False
Last Inspection:	Not reported
Recommended Penalty:	False
UST Trust:	False
Remediation Phase:	0
Date Entered In Computer:	2017-06-23
Spill Record Last Update:	2021-08-06
Spiller Name:	JORDAN
Spiller Company:	CON ED
Spiller Address:	PROSPECT PALCE AND FLATT BUSH AVE
Spiller Company:	999
Contact Name:	JORDAN
DEC Memo:	less than 1 gallon spilled. no resources affected. clean up is pending.
Remarks:	6/27/17-Vought-During performance of weekly spill statistics, Vought noted this spill as Unassigned. Spill assigned to Con-Edison Unassigned due to spill reportedly being one gallon of dielectric fluid. August 6, 2021 Con Edison Appendix B Prospect Park & Flatbush Avenue, Brooklyn, Spill No. 1702902 Rationale for Closure of Spill No. 1702902 Review of available information associated with Spill No. 1702902 revealed the following: Spill case No. 1702902 involved one (1) gallon of dielectric liquid spill from a street transformer malfunction in the street intersection settings. Area is fully paved and is commercial/residential with 2-3 story buildings and businesses/enterprises on the first floor. Cleanup of one gallon of fluid appears to have been completed. Based on the facts that (1) area is paved thus preventing a significant infiltration of contaminants into soil and groundwater and that (2) 1.0 gallon is below a regulatory spill reporting requirement of 5.0 gallons, and (3) time that elapsed since the spill occurrence date 4 years ago, the Department concluded the spill site and associated spill case present no further threat to human health and the environment for use of the site as paved street intersection and sidewalk with paved surfaces. The Department further concluded that keeping this spill case open does not have any environmental or human health benefit, and that the closure of this spill case is an appropriate course of action at this time. The Department closed Spill No. 1702902 effective August 6, 2021. VB

All Materials:

Site ID:	553054
Operable Unit ID:	1301140
Operable Unit:	01
Material ID:	2307500
Material Code:	0541A
Material Name:	dielectric fluid
Case No.:	Not reported
Material FA:	Petroleum
Quantity:	Not reported
Units:	Not reported
Recovered:	Not reported
Resource Affected:	Not reported
Oxygenate:	Not reported

L138 **PUBLIC STREET** **NY Spills** **S109062132**
WNW **DEAN ST/ FLATBUSH AVE** **N/A**
< 1/8 **BROOKLYN, NY**
0.092 mi.
488 ft. **Site 8 of 24 in cluster L**

Relative: **Lower**

Actual: **51 ft.**

SPILLS:

Name:	PUBLIC STREET
Address:	DEAN ST/ FLATBUSH AVE
City,State,Zip:	BROOKLYN, NY
Spill Number/Closed Date:	0800917 / 2008-06-17
Facility ID:	0800917
Facility Type:	ER
DER Facility ID:	346221
Site ID:	396747
DEC Region:	2
Spill Cause:	Unknown
Spill Class:	D3
SWIS:	2401
Spill Date:	2008-04-21
Investigator:	RMPIPER
Referred To:	Not reported
Reported to Dept:	2008-04-22
CID:	408
Water Affected:	Not reported
Spill Source:	Unknown
Spill Notifier:	Other
Cleanup Ceased:	Not reported
Cleanup Meets Std:	False
Last Inspection:	Not reported
Recommended Penalty:	False
UST Trust:	Not reported
Remediation Phase:	0
Date Entered In Computer:	2008-04-22
Spill Record Last Update:	2008-06-17
Spiller Name:	Not reported
Spiller Company:	UNKOWN;
Spiller Address:	Not reported
Spiller Company:	001
Contact Name:	SIN SENH
DEC Memo:	SOIL CONTAMINATION FOUND ON A BOARDERING GASSTATION WITH AN OPEN SPILL NUMBER;
Remarks:	left message with sin, seems spill can be closed once other spill # is known. 6/11/08- DECPiper recieved closure report. We recieved a spill report (0800917) from Roux Assoc in which they encountered contamainted soil in a utility trench adjacent to 0107438. Approx 40 cubic yards of soil was removed. Analyical results (composite grab samples) indicated no VOCs and slightly elevated SVOC's. It appears based on the results that this is not related to the station. The report and analyticals will be e-doced .closed.

All Materials:

Site ID:	396747
Operable Unit ID:	1153717
Operable Unit:	01
Material ID:	2144489
Material Code:	0066A
Material Name:	unknown petroleum
Case No.:	Not reported
Material FA:	Petroleum

PUBLIC STREET (Continued) **S109062132**

Quantity:	Not reported
Units:	G
Recovered:	.00
Resource Affected:	Soil
Oxygenate:	Not reported

L139 **CON EDISON** **RCRA NonGen / NLR** **1019907172**
WNW **196 FLATBUSH AVE** **NYP004831000**
< 1/8 **BROOKLYN, NY 11217**
0.094 mi.
495 ft. **Site 9 of 24 in cluster L**

Relative: **Lower**
Actual: **51 ft.**

RCRA Listings:

Date Form Received by Agency:	20150827
Handler Name:	Con Edison
Handler Address:	FLATBUSH AVE
Handler City,State,Zip:	BROOKLYN, NY 11217
EPA ID:	NYP004831000
Contact Name:	THOMAS TEELING
Contact Address:	Not reported
Contact City,State,Zip:	Not reported
Contact Telephone:	212-460-3770
Contact Fax:	Not reported
Contact Email:	Not reported
Contact Title:	Not reported
EPA Region:	02
Land Type:	Private
Federal Waste Generator Description:	Not a generator, verified
Non-Notifier:	Not reported
Biennial Report Cycle:	Not reported
Accessibility:	Not reported
Active Site Indicator:	Not reported
State District Owner:	Ny
State District:	NYSDEC R2
Mailing Address:	IRVING PL 15TH FL NE
Mailing City,State,Zip:	NEW YORK, NY 10003
Owner Name:	Not reported
Owner Type:	Not reported
Operator Name:	Not reported
Operator Type:	Not reported
Short-Term Generator Activity:	No
Importer Activity:	No
Mixed Waste Generator:	No
Transporter Activity:	No
Transfer Facility Activity:	No
Recycler Activity with Storage:	No
Small Quantity On-Site Burner Exemption:	No
Smelting Melting and Refining Furnace Exemption:	No
Underground Injection Control:	No
Off-Site Waste Receipt:	No
Universal Waste Indicator:	No
Universal Waste Destination Facility:	No
Federal Universal Waste:	No
Active Site State-Reg Handler:	---
Federal Facility Indicator:	Not reported
Hazardous Secondary Material Indicator:	NN
Sub-Part K Indicator:	Not reported

CON EDISON (Continued) **1019907172**

2018 GPRA Permit Baseline:	Not on the Baseline
2018 GPRA Renewals Baseline:	Not on the Baseline
202 GPRA Corrective Action Baseline:	No
Subject to Corrective Action Universe:	No
Non-TSDFs Where RCRA CA has Been Imposed Universe:	No
Corrective Action Priority Ranking:	No NCAPS ranking
Environmental Control Indicator:	No
Institutional Control Indicator:	No
Human Exposure Controls Indicator:	N/A
Groundwater Controls Indicator:	N/A
Significant Non-Complier Universe:	No
Unaddressed Significant Non-Complier Universe:	No
Addressed Significant Non-Complier Universe:	No
Significant Non-Complier With a Compliance Schedule Universe:	No
Financial Assurance Required:	Not reported
Handler Date of Last Change:	20160909
Recognized Trader-Importer:	No
Recognized Trader-Exporter:	No
Importer of Spent Lead Acid Batteries:	No
Exporter of Spent Lead Acid Batteries:	No
Recycler Activity Without Storage:	Not reported
Manifest Broker:	Not reported
Sub-Part P Indicator:	No

Historic Generators:

Receive Date:	20150827
Handler Name: CON EDISON	
Federal Waste Generator Description:	Small Quantity Generator
State District Owner:	Ny
Large Quantity Handler of Universal Waste:	No
Recognized Trader Importer:	No
Recognized Trader Exporter:	No
Spent Lead Acid Battery Importer:	No
Spent Lead Acid Battery Exporter:	No
Current Record:	No
Non Storage Recycler Activity:	Not reported
Electronic Manifest Broker:	Not reported

Receive Date:	20150827
Handler Name: CON EDISON	
Federal Waste Generator Description:	Not a generator, verified
State District Owner:	Ny
Large Quantity Handler of Universal Waste:	No
Recognized Trader Importer:	No
Recognized Trader Exporter:	No
Spent Lead Acid Battery Importer:	No
Spent Lead Acid Battery Exporter:	No
Current Record:	Yes
Non Storage Recycler Activity:	Not reported
Electronic Manifest Broker:	Not reported

List of NAICS Codes and Descriptions:

NAICS Codes:	No NAICS Codes Found

CON EDISON (Continued) **1019907172**

Facility Has Received Notices of Violations:
Violations: No Violations Found

Evaluation Action Summary:
Evaluations: No Evaluations Found

L140 **CON EDISON** **NJ MANIFEST** **S120676020**
WNW **196 FLATBUSH AVE** **N/A**
< 1/8 **BROOKLYN, NY 11217**
0.094 mi.
495 ft. **Site 10 of 24 in cluster L**

Relative: **Lower**
Actual: **51 ft.**

Facility Info:

EPA ID:	NYP004831000
Name:	CON EDISON
Address:	196 FLATBUSH AVE
City,State,Zip:	BROOKLYN, NY 11217
County:	Not reported
Mailing Address:	IRVING PL 15TH FL NE
Mailing City,State,Zip:	NEW YORK, NY 10003
Telephone:	Not reported
Emergency Telephone:	Not reported
Contact:	THOMAS TEELING
Comments:	Not reported
SIC Code:	Not reported
County:	NY047
Municipal:	Not reported
Previous EPAID:	Not reported
Generator Flag:	Not reported
Transporter Flag:	Not reported
TSDF Flag:	Not reported
Name Change:	Not reported
Date Change:	Not reported

Manifest Data:

EPA ID:	NYP004831000
Manifest Number:	002625248GBF
Date Shipped:	8/27/2015
TSDF EPA ID:	NJD991291105
Transporter EPA ID:	NJD003812047
Transporter 2 EPA ID:	Not reported
Transporter 3 EPA ID:	Not reported
Transporter 4 EPA ID:	Not reported
Transporter 5 EPA ID:	Not reported
Transporter 6 EPA ID:	Not reported
Transporter 7 EPA ID:	Not reported
Transporter 8 EPA ID:	Not reported
Transporter 9 EPA ID:	Not reported
Transporter 10 EPA ID:	Not reported
Date Trans1 Transported Waste:	Not reported
Date Trans2 Transported Waste:	Not reported
Date Trans3 Transported Waste:	Not reported
Date Trans4 Transported Waste:	Not reported
Date Trans5 Transported Waste:	Not reported
Date Trans6 Transported Waste:	Not reported
Date Trans7 Transported Waste:	Not reported

CON EDISON (Continued) **S120676020**

Date Trans8 Transported Waste:	Not reported
Date Trans9 Transported Waste:	Not reported
Date Trans10 Transported Waste:	Not reported
Date TSDF Received Waste:	Not reported
TSDF EPA Facility Name:	Not reported
QTY Units:	Not reported
Transporter SEQ ID:	Not reported
Transporter-1 Date:	Not reported
Waste SEQ ID:	Not reported
Waste Type Code 2:	Not reported
Waste Type Code 3:	Not reported
Waste Type Code 4:	Not reported
Waste Type Code 5:	Not reported
Waste Type Code 6:	Not reported
Date Accepted:	Not reported
Manifest Discrepancy Type:	Not reported
Data Entry Number:	Not reported
Was Load Rejected:	Not reported
Reason Load Was Rejected:	Not reported

L141 **MJM MANAGEMENT CORPORATION** **NY AST** **U003390756**
WNW **196A FLATBUSH AVENUE** **N/A**
< 1/8 **BROOKLYN, NY 11217**
0.094 mi.
495 ft. **Site 11 of 24 in cluster L**

Relative:
Lower

Actual:
51 ft.

AST:

Name:	MJM MANAGEMENT CORPORATION
Address:	196A FLATBUSH AVENUE
City,State,Zip:	BROOKLYN, NY 11217
Region:	STATE
DEC Region:	2
Site Status:	Unregulated/Closed
Facility Id:	2-322989
Program Type:	PBS
UTM X:	586581.33692
UTM Y:	4503894.42918
Expiration Date:	N/A
Site Type:	Apartment Building/Office Building

Affiliation Records:

Site Id:	15073
Affiliation Type:	Facility Owner
Company Name:	MJM MANAGEMENT CORPORATION
Contact Type:	Not reported
Contact Name:	Not reported
Address1:	196A FLATBUSH AVENUE
Address2:	Not reported
City:	BROOKLYN
State:	NY
Zip Code:	11217
Country Code:	001
Phone:	(718) 789-2880
EMail:	Not reported
Fax Number:	Not reported
Modified By:	TRANSLAT
Date Last Modified:	2004-03-04

MJM MANAGEMENT CORPORATION (Continued) **U003390756**

Site Id:	15073
Affiliation Type:	Mail Contact
Company Name:	MJM MANAGEMENT CORPORATION
Contact Type:	Not reported
Contact Name:	AL WEISS
Address1:	196A FLATBUSH AVENUE
Address2:	Not reported
City:	BROOKLYN
State:	NY
Zip Code:	11217
Country Code:	001
Phone:	(718) 789-2880
EMail:	Not reported
Fax Number:	Not reported
Modified By:	TRANSLAT
Date Last Modified:	2004-03-04

Site Id:	15073
Affiliation Type:	Facility Operator
Company Name:	MJM MANAGEMENT CORPORATION
Contact Type:	Not reported
Contact Name:	TONY GUY
Address1:	Not reported
Address2:	Not reported
City:	Not reported
State:	NN
Zip Code:	Not reported
Country Code:	001
Phone:	Not reported
EMail:	Not reported
Fax Number:	Not reported
Modified By:	TRANSLAT
Date Last Modified:	2004-03-04

Site Id:	15073
Affiliation Type:	Emergency Contact
Company Name:	MJM MANAGEMENT CORPORATION
Contact Type:	Not reported
Contact Name:	AL WEISS
Address1:	Not reported
Address2:	Not reported
City:	Not reported
State:	NN
Zip Code:	Not reported
Country Code:	001
Phone:	(718) 789-2880
EMail:	Not reported
Fax Number:	Not reported
Modified By:	TRANSLAT
Date Last Modified:	2004-03-04

Tank Info:

Tank Number:	001
Tank Id:	20004
Material Code:	0001
Common Name of Substance:	#2 Fuel Oil (On-Site Consumption)

MJM MANAGEMENT CORPORATION (Continued) **U003390756**

Equipment Records:

	C02 - Pipe Location - Underground/On-ground
	G00 - Tank Secondary Containment - None
	I04 - Overfill - Product Level Gauge (A/G)
	H05 - Tank Leak Detection - In-Tank System (ATG)
	A00 - Tank Internal Protection - None
	D01 - Pipe Type - Steel/Carbon Steel/Iron
	B00 - Tank External Protection - None
	F00 - Pipe External Protection - None
	J01 - Dispenser - Pressurized Dispenser
Tank Location:	Partially buried tank (tank with 10% or more below ground).... Tank is less than 90% above grade, partially buried.
Tank Type:	Steel/Carbon Steel/Iron
Tank Status:	Closed - Removed
Pipe Model:	Not reported
Install Date:	Not reported
Capacity Gallons:	2000
Tightness Test Method:	-
Date Test:	Not reported
Next Test Date:	Not reported
Date Tank Closed:	10/16/2000
Register:	True
Modified By:	MJGRIFFI
Last Modified:	05/09/2022
Material Name:	#2 fuel oil (on-site consumption)

M142 **ATLANTIC YARDS SURFACE PARKING LOT** **NJ MANIFEST** **S117987452**
East **583 DEAN ST** **N/A**
< 1/8 **BROOKLYN, NY 11238**
0.094 mi.
497 ft. **Site 15 of 19 in cluster M**

Relative: **Higher**

Actual: **68 ft.**

Facility Info:

EPA ID:	NYR000196485
Name:	ATLANTIC YARDS SURFACE PARKING LOT
Address:	583 DEAN ST
City,State,Zip:	BROOKLYN, NY 11238
County:	Not reported
Mailing Address:	METROTECH CENTER
Mailing City,State,Zip:	BROOKLYN, NY 11201
Telephone:	Not reported
Emergency Telephone:	Not reported
Contact:	ROBERT SANNA
Comments:	Not reported
SIC Code:	Not reported
County:	NY047
Municipal:	Not reported
Previous EPAID:	Not reported
Generator Flag:	Not reported
Transporter Flag:	Not reported
TSDF Flag:	Not reported
Name Change:	Not reported
Date Change:	Not reported

Manifest Data:

EPA ID:	NYR000196485
Manifest Number:	009979216JJK
Date Shipped:	9/18/2012

ATLANTIC YARDS SURFACE PARKING LOT (Continued) **S117987452**

TSDF EPA ID:	NJD991291105
Transporter EPA ID:	PAD146714878
Transporter 2 EPA ID:	Not reported
Transporter 3 EPA ID:	Not reported
Transporter 4 EPA ID:	Not reported
Transporter 5 EPA ID:	Not reported
Transporter 6 EPA ID:	Not reported
Transporter 7 EPA ID:	Not reported
Transporter 8 EPA ID:	Not reported
Transporter 9 EPA ID:	Not reported
Transporter 10 EPA ID:	Not reported
Date Trans1 Transported Waste:	Not reported
Date Trans2 Transported Waste:	Not reported
Date Trans3 Transported Waste:	Not reported
Date Trans4 Transported Waste:	Not reported
Date Trans5 Transported Waste:	Not reported
Date Trans6 Transported Waste:	Not reported
Date Trans7 Transported Waste:	Not reported
Date Trans8 Transported Waste:	Not reported
Date Trans9 Transported Waste:	Not reported
Date Trans10 Transported Waste:	Not reported
Date TSDF Received Waste:	Not reported
TSDF EPA Facility Name:	Not reported
QTY Units:	Not reported
Transporter SEQ ID:	Not reported
Transporter-1 Date:	Not reported
Waste SEQ ID:	Not reported
Waste Type Code 2:	Not reported
Waste Type Code 3:	Not reported
Waste Type Code 4:	Not reported
Waste Type Code 5:	Not reported
Waste Type Code 6:	Not reported
Date Accepted:	Not reported
Manifest Discrepancy Type:	Not reported
Data Entry Number:	Not reported
Was Load Rejected:	Not reported
Reason Load Was Rejected:	Not reported

Waste:

Manifest Year:	Not reported
Waste Code:	D002
Hand Code:	Not reported
Quantity:	48,820.00
Unit:	Pounds

M143 **ATLANTIC YARDS SURFACE PARKING LOT** **RCRA NonGen / NLR** **1014958396**
East **583 DEAN ST** **NY MANIFEST** **NYR000196485**
< 1/8 **BROOKLYN, NY 11238**
0.094 mi.
497 ft. **Site 16 of 19 in cluster M**

Relative: **Higher**

Actual: **68 ft.**

RCRA Listings:

Date Form Received by Agency:	20130318
Handler Name:	Atlantic Yards Surface Parking Lot
Handler Address:	DEAN ST
Handler City,State,Zip:	BROOKLYN, NY 11238

ATLANTIC YARDS SURFACE PARKING LOT (Continued) **1014958396**

EPA ID:	NYR000196485
Contact Name:	ROBERT SANNA
Contact Address:	METROTECH CENTER
Contact City,State,Zip:	BROOKLYN, NY 11201
Contact Telephone:	718-932-8400
Contact Fax:	Not reported
Contact Email:	BSANNA@FCRC.COM
Contact Title:	VP NET SPORTS & ENT LLC MGR MBMR
EPA Region:	02
Land Type:	Private
Federal Waste Generator Description:	Not a generator, verified
Non-Notifier:	Not reported
Biennial Report Cycle:	Not reported
Accessibility:	Not reported
Active Site Indicator:	Not reported
State District Owner:	Ny
State District:	NYSDEC R2
Mailing Address:	METROTECH CENTER
Mailing City,State,Zip:	BROOKLYN, NY 11201
Owner Name:	Nys Urban Dev Co Dba Esdc
Owner Type:	Private
Operator Name:	Aydc Reg Development Co Lcc
Operator Type:	Private
Short-Term Generator Activity:	No
Importer Activity:	No
Mixed Waste Generator:	No
Transporter Activity:	No
Transfer Facility Activity:	No
Recycler Activity with Storage:	No
Small Quantity On-Site Burner Exemption:	No
Smelting Melting and Refining Furnace Exemption:	No
Underground Injection Control:	No
Off-Site Waste Receipt:	No
Universal Waste Indicator:	No
Universal Waste Destination Facility:	No
Federal Universal Waste:	No
Active Site State-Reg Handler:	---
Federal Facility Indicator:	Not reported
Hazardous Secondary Material Indicator:	NN
Sub-Part K Indicator:	Not reported
2018 GPRA Permit Baseline:	Not on the Baseline
2018 GPRA Renewals Baseline:	Not on the Baseline
202 GPRA Corrective Action Baseline:	No
Subject to Corrective Action Universe:	No
Non-TSDFs Where RCRA CA has Been Imposed Universe:	No
Corrective Action Priority Ranking:	No NCAPS ranking
Environmental Control Indicator:	No
Institutional Control Indicator:	No
Human Exposure Controls Indicator:	N/A
Groundwater Controls Indicator:	N/A
Significant Non-Complier Universe:	No
Unaddressed Significant Non-Complier Universe:	No
Addressed Significant Non-Complier Universe:	No
Significant Non-Complier With a Compliance Schedule Universe:	No
Financial Assurance Required:	Not reported
Handler Date of Last Change:	20150414
Recognized Trader-Importer:	No

ATLANTIC YARDS SURFACE PARKING LOT (Continued) **1014958396**

Recognized Trader-Exporter:	No
Importer of Spent Lead Acid Batteries:	No
Exporter of Spent Lead Acid Batteries:	No
Recycler Activity Without Storage:	Not reported
Manifest Broker:	Not reported
Sub-Part P Indicator:	No

Hazardous Waste Summary:

Waste Code:	D002
Waste Description:	Corrosive Waste

Handler - Owner Operator:

Owner/Operator Indicator:	Owner
Owner/Operator Name: NYS URBAN DEV CO DBA ESDC	
Legal Status:	Private
Date Became Current:	20100301
Date Ended Current:	Not reported
Owner/Operator Address:	633 3RD AVE
Owner/Operator City,State,Zip:	NEW YORK, NY 10017
Owner/Operator Telephone:	212-803-3750
Owner/Operator Telephone Ext:	Not reported
Owner/Operator Fax:	Not reported
Owner/Operator Email:	Not reported

Owner/Operator Indicator:	Operator
Owner/Operator Name: AYDC REG DEVELOPMENT CO LCC	
Legal Status:	Private
Date Became Current:	20120412
Date Ended Current:	Not reported
Owner/Operator Address:	1 METROTECH CENTER
Owner/Operator City,State,Zip:	BROOKLYN, NY 11201
Owner/Operator Telephone:	718-932-8400
Owner/Operator Telephone Ext:	Not reported
Owner/Operator Fax:	Not reported
Owner/Operator Email:	Not reported

Owner/Operator Indicator:	Owner
Owner/Operator Name: NYS URBAN DEV CO DBA ESDC	
Legal Status:	Private
Date Became Current:	20100301
Date Ended Current:	Not reported
Owner/Operator Address:	633 3RD AVE
Owner/Operator City,State,Zip:	NEW YORK, NY 10017
Owner/Operator Telephone:	212-803-3750
Owner/Operator Telephone Ext:	Not reported
Owner/Operator Fax:	Not reported
Owner/Operator Email:	Not reported

Owner/Operator Indicator:	Operator
Owner/Operator Name: AYDC REG DEVELOPMENT CO LCC	
Legal Status:	Private
Date Became Current:	20120412
Date Ended Current:	Not reported
Owner/Operator Address:	1 METROTECH CENTER
Owner/Operator City,State,Zip:	BROOKLYN, NY 11201

ATLANTIC YARDS SURFACE PARKING LOT (Continued) **1014958396**

Owner/Operator Telephone: 718-932-8400
Owner/Operator Telephone Ext: Not reported
Owner/Operator Fax: Not reported
Owner/Operator Email: Not reported

Historic Generators:
Receive Date: 20130318
Handler Name: ATLANTIC YARDS SURFACE PARKING LOT
Federal Waste Generator Description: Not a generator, verified
State District Owner: Ny
Large Quantity Handler of Universal Waste: No
Recognized Trader Importer: No
Recognized Trader Exporter: No
Spent Lead Acid Battery Importer: No
Spent Lead Acid Battery Exporter: No
Current Record: Yes
Non Storage Recycler Activity: Not reported
Electronic Manifest Broker: Not reported

Receive Date: 20120830
Handler Name: ATLANTIC YARDS SURFACE PARKING LOT
Federal Waste Generator Description: Large Quantity Generator
State District Owner: Not reported
Large Quantity Handler of Universal Waste: No
Recognized Trader Importer: No
Recognized Trader Exporter: No
Spent Lead Acid Battery Importer: No
Spent Lead Acid Battery Exporter: No
Current Record: No
Non Storage Recycler Activity: Not reported
Electronic Manifest Broker: Not reported

List of NAICS Codes and Descriptions:
NAICS Code: 23622
NAICS Description: COMMERCIAL AND INSTITUTIONAL BUILDING CONSTRUCTION

Facility Has Received Notices of Violations:
Violations: No Violations Found

Evaluation Action Summary:
Evaluations: No Evaluations Found

Manifest Facility Information:
EPA ID: NYR000196485
Country: USA
Name: ATLANTIC YARDS SURFACE PARKING LOT
Address: 583 DEAN ST
Address 2: Not reported
City,State,Zip: BROOKLYN, NY 11238
Zip 4: Not reported
Location Address 1: 583 DEAN STREET
Location Address 2: Not reported
Location City,State,Zip: BROOKLYN, NY 11238
Location Zip 4: Not reported

ATLANTIC YARDS SURFACE PARKING LOT (Continued) **1014958396**

Facility Status:	Not reported
Total Tanks:	Not reported
Code:	BP

Mailing:

Mailing Name:	ATLANTIC YARDS SURFACE PARKING LOT
Mailing Contact:	AYDC REGIONAL DEVELOPMENT
Mailing Address 1:	1 METRO TECH CENTER
Mailing Address 2:	Not reported
Mailing City,State,Zip:	BROOKLYN, NY 11201
Mailing Zip 4:	Not reported
Mailing Country:	USA
Mailing Phone:	7189238400

Manifest Data:

Document ID:	Not reported
Manifest Status:	Not reported
Trans1 State ID:	PAD145714878
Year:	2018
Trans2 State ID:	Not reported
Generator Ship Date:	09/18/2012
Trans1 Recv Date:	09/18/2012
Trans2 Recv Date:	Not reported
TSD Site Recv Date:	09/18/2012
Part A Recv Date:	Not reported
Part B Recv Date:	Not reported
Generator EPA ID:	NYR000196485
Trans1 EPA ID:	Not reported
Trans2 EPA ID:	Not reported
TSDF ID 1:	NJD991291105
TSDF ID 2:	Not reported
Manifest Tracking Number:	009979216JJK
Import Indicator:	N
Export Indicator:	N
Discr Quantity Indicator:	Y
Discr Type Indicator:	N
Discr Residue Indicator:	N
Discr Partial Reject Indicator:	N
Discr Full Reject Indicator:	N
Manifest Ref Number:	Not reported
Alt Facility RCRA ID:	Not reported
Alt Facility Sign Date:	Not reported
MGMT Method Type Code:	H121
Waste Code a:	CORROSIVE WASTE
Waste Code b:	Not reported
Waste Code c:	Not reported
Waste Code e:	Not reported
Waste Code f:	Not reported
Waste Code g:	Not reported
Waste Code 1:	Not reported
Waste Code 2:	Not reported
Waste Code 3:	Not reported
Waste Code 4:	Not reported
Waste Code 5:	Not reported
Waste Code 6:	Not reported
Quantity:	48820
Units:	Pounds

ATLANTIC YARDS SURFACE PARKING LOT (Continued) **1014958396**

Number of Containers:	1
Container Type:	Metal boxes, cartons, cases (including roll-offs)
Handling Method:	Treat
Specific Gravity:	1

O144 **CON EDISON** **NY MANIFEST** **S117536360**
ESE **592 DEAN ST** **N/A**
< 1/8 **BROOKLYN, NY**
0.094 mi.
497 ft. **Site 1 of 12 in cluster O**

Relative:
Higher

Actual:
70 ft.

Manifest Facility Information:

EPA ID:	NYP004688255
Country:	USA
Name:	CON EDISON
Address:	592 DEAN ST
Address 2:	SB 19256
City,State,Zip:	BROOKLYN, NY
Zip 4:	Not reported
Location Address 1:	592 DEAN ST
Location Address 2:	SB 19256
Location City,State,Zip:	BROOKLYN, NY
Location Zip 4:	Not reported
Facility Status:	Not reported
Total Tanks:	Not reported
Code:	BP

Mailing:

Mailing Name:	CON EDISON
Mailing Contact:	TOM TEELING
Mailing Address 1:	4 IRVING PL 15TH FL
Mailing Address 2:	Not reported
Mailing City,State,Zip:	NEW YORK, NY 10003
Mailing Zip 4:	Not reported
Mailing Country:	USA
Mailing Phone:	2124603770

Manifest Data:

Document ID:	Not reported
Manifest Status:	Not reported
Trans1 State ID:	NJ0000027193
Year:	2018
Trans2 State ID:	Not reported
Generator Ship Date:	10/31/2014
Trans1 Recv Date:	10/31/2014
Trans2 Recv Date:	Not reported
TSD Site Recv Date:	10/31/2014
Part A Recv Date:	Not reported
Part B Recv Date:	Not reported
Generator EPA ID:	NYP004688255
Trans1 EPA ID:	Not reported
Trans2 EPA ID:	Not reported
TSDF ID 1:	NJD002200046
TSDF ID 2:	Not reported
Manifest Tracking Number:	012773377JJK
Import Indicator:	N
Export Indicator:	N

CON EDISON (Continued) **S117536360**

Discr Quantity Indicator:	N
Discr Type Indicator:	N
Discr Residue Indicator:	N
Discr Partial Reject Indicator:	N
Discr Full Reject Indicator:	N
Manifest Ref Number:	Not reported
Alt Facility RCRA ID:	Not reported
Alt Facility Sign Date:	Not reported
MGMT Method Type Code:	H110
Waste Code a:	LEAD
Waste Code b:	Not reported
Waste Code c:	Not reported
Waste Code e:	Not reported
Waste Code f:	Not reported
Waste Code g:	Not reported
Waste Code 1:	Not reported
Waste Code 2:	Not reported
Waste Code 3:	Not reported
Waste Code 4:	Not reported
Waste Code 5:	Not reported
Waste Code 6:	Not reported
Quantity:	200
Units:	Gallons (liquids only)
Number of Containers:	1
Container Type:	Cargo tanks (tank trucks)
Handling Method:	Treat
Specific Gravity:	1

P145 **AY PHASE II DEVLOPMENT CO LLC - 700 ATLANTIC AVE** **RCRA-LQG** **1027473736**
NNE **700 ATLANTIC AVE** **NYR000256362**
< 1/8 **BROOKLYN, NY 11217**
0.097 mi.
510 ft. **Site 1 of 6 in cluster P**

Relative: **Lower**
Actual: **46 ft.**

RCRA Listings:

Date Form Received by Agency:	20220713
Handler Name:	Ay Phase Ii Devlopment Co Llc - 700 Atlantic Ave
Handler Address:	ATLANTIC AVE
Handler City,State,Zip:	BROOKLYN, NY 11217
EPA ID:	NYR000256362
Contact Name:	CHENGXU YANG
Contact Address:	METROTECH CENTER 18TH FL
Contact City,State,Zip:	BROOKLYN, NY 11201
Contact Telephone:	718-701-6041
Contact Fax:	Not reported
Contact Email:	CHENGXUYANG@GREENLANDUSA.COM
Contact Title:	VP DIRECTOR OF CONSTRUCTION
EPA Region:	02
Land Type:	State
Federal Waste Generator Description:	Large Quantity Generator
Non-Notifier:	Not reported
Biennial Report Cycle:	Not reported
Accessibility:	Not reported
Active Site Indicator:	Handler Activities
State District Owner:	Ny
State District:	NYSDEC R2
Mailing Address:	METROTECH CENTER 18TH FL

AY PHASE II DEVLOPMENT CO LLC - 700 ATLANTIC AVE (Continued) **1027473736**

Mailing City,State,Zip:	BROOKLYN, NY 11201
Owner Name:	Nys Urban Development Corp Dba Empire State Development
Owner Type:	Private
Operator Name:	Ay Phase Ii Development Co Llc
Operator Type:	Private
Short-Term Generator Activity:	Yes
Importer Activity:	No
Mixed Waste Generator:	No
Transporter Activity:	No
Transfer Facility Activity:	No
Recycler Activity with Storage:	No
Small Quantity On-Site Burner Exemption:	No
Smelting Melting and Refining Furnace Exemption:	No
Underground Injection Control:	No
Off-Site Waste Receipt:	No
Universal Waste Indicator:	No
Universal Waste Destination Facility:	No
Federal Universal Waste:	No
Active Site State-Reg Handler:	---
Federal Facility Indicator:	Not reported
Hazardous Secondary Material Indicator:	N
Sub-Part K Indicator:	Not reported
2018 GPRA Permit Baseline:	Not on the Baseline
2018 GPRA Renewals Baseline:	Not on the Baseline
202 GPRA Corrective Action Baseline:	No
Subject to Corrective Action Universe:	No
Non-TSDFs Where RCRA CA has Been Imposed Universe:	No
Corrective Action Priority Ranking:	No NCAPS ranking
Environmental Control Indicator:	No
Institutional Control Indicator:	No
Human Exposure Controls Indicator:	N/A
Groundwater Controls Indicator:	N/A
Significant Non-Complier Universe:	No
Unaddressed Significant Non-Complier Universe:	No
Addressed Significant Non-Complier Universe:	No
Significant Non-Complier With a Compliance Schedule Universe:	No
Financial Assurance Required:	Not reported
Handler Date of Last Change:	20220714
Recognized Trader-Importer:	No
Recognized Trader-Exporter:	No
Importer of Spent Lead Acid Batteries:	No
Exporter of Spent Lead Acid Batteries:	No
Recycler Activity Without Storage:	No
Manifest Broker:	No
Sub-Part P Indicator:	No

Hazardous Waste Summary:

Waste Code:	D008
Waste Description:	Lead

Handler - Owner Operator:

Owner/Operator Indicator:	Owner
Owner/Operator Name:	NYS URBAN DEVELOPMENT CORP DBA EMPIRE STATE DEVELOPMENT
Legal Status:	Private
Date Became Current:	20140918

AY PHASE II DEVLOPMENT CO LLC - 700 ATLANTIC AVE (Continued) **1027473736**

Date Ended Current:	Not reported
Owner/Operator Address:	633 THIRD AVE
Owner/Operator City,State,Zip:	NEW YORK, NY 10017
Owner/Operator Telephone:	Not reported
Owner/Operator Telephone Ext:	Not reported
Owner/Operator Fax:	Not reported
Owner/Operator Email:	Not reported
Owner/Operator Indicator:	Operator
Owner/Operator Name:	AY PHASE II DEVELOPMENT CO LLC
Legal Status:	Private
Date Became Current:	20181221
Date Ended Current:	Not reported
Owner/Operator Address:	1 METROTECH CENTER 18TH FL
Owner/Operator City,State,Zip:	BROOKLYN, NY 11201
Owner/Operator Telephone:	718-701-6041
Owner/Operator Telephone Ext:	Not reported
Owner/Operator Fax:	Not reported
Owner/Operator Email:	CHENGXUYANG@GREENLANDUSA.COM

Historic Generators:

Receive Date:	20220713
Handler Name:	AY PHASE II DEVLOPMENT CO LLC - 700 ATLANTIC AVE
Federal Waste Generator Description:	Large Quantity Generator
State District Owner:	Ny
Large Quantity Handler of Universal Waste:	No
Recognized Trader Importer:	No
Recognized Trader Exporter:	No
Spent Lead Acid Battery Importer:	No
Spent Lead Acid Battery Exporter:	No
Current Record:	Yes
Non Storage Recycler Activity:	No
Electronic Manifest Broker:	No

List of NAICS Codes and Descriptions:

NAICS Code:	236116
NAICS Description:	NEW MULTIFAMILY HOUSING CONSTRUCTION (EXCEPT OPERATIVE BUILDERS)

Facility Has Received Notices of Violations:

Violations:	No Violations Found

Evaluation Action Summary:

Evaluations:	No Evaluations Found

Q146 **BROOKLYN JEWISH HOSPITAL** **NY Spills** **S102238268**
WSW **55 PROSPECT PLACE** **N/A**
< 1/8 **BROOKLYN, NY**
0.097 mi.
513 ft. **Site 1 of 2 in cluster Q**

Relative: SPILLS:
Lower

Actual: Name:	BROOKLYN JEWISH HOSPITAL
57 ft. Address:	55 PROSPECT PLACE
City,State,Zip:	BROOKLYN, NY
Spill Number/Closed Date:	9510592 / 1996-11-22

BROOKLYN JEWISH HOSPITAL (Continued) **S102238268**

Facility ID:	9510592
Facility Type:	ER
DER Facility ID:	246526
Site ID:	305181
DEC Region:	2
Spill Cause:	Traffic Accident
Spill Class:	C4
SWIS:	2401
Spill Date:	1995-11-22
Investigator:	MCTIBBE
Referred To:	Not reported
Reported to Dept:	1995-11-22
CID:	322
Water Affected:	Not reported
Spill Source:	Institutional, Educational, Gov., Other
Spill Notifier:	Citizen
Cleanup Ceased:	Not reported
Cleanup Meets Std:	False
Last Inspection:	Not reported
Recommended Penalty:	False
UST Trust:	False
Remediation Phase:	0
Date Entered In Computer:	1995-11-22
Spill Record Last Update:	1998-01-27
Spiller Name:	Not reported
Spiller Company:	UNKNOWN
Spiller Address:	Not reported
Spiller Company:	999
Contact Name:	UNK
DEC Memo:	caller witnessed a truck run over oil fill transformer - at emerg entrance
Remarks:	Prior to Sept, 2004 data translation this spill Lead_DEC Field was TIBBE HANDLED BY DEP. CLEANED BY RP.

All Materials:

Site ID:	305181
Operable Unit ID:	1025086
Operable Unit:	01
Material ID:	357955
Material Code:	0020A
Material Name:	transformer oil
Case No.:	Not reported
Material FA:	Petroleum
Quantity:	.00
Units:	G
Recovered:	.00
Resource Affected:	Soil
Oxygenate:	Not reported

P147 **ATLANTIC TERMINAL III** **NY Spills** **S104650238**
NNE **ATLANTIC AVE/SO OXFORD ST** **N/A**
< 1/8 **BROOKLYN, NY**
0.098 mi.
517 ft. **Site 2 of 6 in cluster P**

Relative: **Lower**

Actual: **46 ft.**

SPILLS:

Name:	ATLANTIC TERMINAL III
Address:	ATLANTIC AVE/SO OXFORD ST
City,State,Zip:	BROOKLYN, NY
Spill Number/Closed Date:	9912465 / 2002-06-04
Facility ID:	9912465
Facility Type:	ER
DER Facility ID:	70915
Site ID:	75788
DEC Region:	2
Spill Cause:	Unknown
Spill Class:	B3
SWIS:	2401
Spill Date:	2000-01-31
Investigator:	JMROMMEL
Referred To:	Not reported
Reported to Dept:	2000-01-31
CID:	207
Water Affected:	Not reported
Spill Source:	Unknown
Spill Notifier:	Local Agency
Cleanup Ceased:	Not reported
Cleanup Meets Std:	False
Last Inspection:	Not reported
Recommended Penalty:	False
UST Trust:	False
Remediation Phase:	0
Date Entered In Computer:	2000-01-31
Spill Record Last Update:	2004-01-23
Spiller Name:	BEVERLY REITH
Spiller Company:	NYCHPD
Spiller Address:	Not reported
Spiller Company:	001
Contact Name:	CALLER
DEC Memo:	TOM BURA 212 863 6093 CONTAMINATED SOILS FOUND
Remarks:	Prior to Sept, 2004 data translation this spill Lead_DEC Field was ROMMEL 9/6/00 Reassigned from Tomasello to Rommel. Site is located between South Portland Street and South Oxford Street, approximately 100 feet north of Atlantic Avenue, across South Portland Street from the large shopping mall. The 100 feet between this property and Atlantic Avenue is associated with Spill # 0103681 and was formerly occupied by two service stations. 7/29/99 Limited Phase II Site Assesment - nine test pits. Elevated SVOC, hottest TP-3 and in southeast corner, in vicinity of former service stations (formerly along commercial property along Atlantic Avenue. 1/24/01 Letter sent to HPD requiring delineation of found SVOC and Metal contamination and submit information regarding the planned footprint for building/excavation. 10/29/01 Additional subsurface investigation to delineate area of Test Pit (TP) 4, gasoline contamination associated with former neighboring s/s. 6/4/02 Additional sampling on May 22, 2002, in area of TP-3 which was collected at 10 ft bg. Subsequent excavation for foundation was to a depth of 12 ft. Soil to 19 feet below grade consisted of fill. Soils 19 feet to 23 feet (terminus of

ATLANTIC TERMINAL III (Continued) **S104650238**

test pit) sand (native soil). Two samples collected at 23 feet below grade were clean. Seven soil samples were collected from 1 foot below foundations. Since the semivolatile concentrations are most likely attributable to the indigenous fill material, no futher

All Materials:

Site ID:	75788
Operable Unit ID:	1091177
Operable Unit:	01
Material ID:	294350
Material Code:	0009
Material Name:	gasoline
Case No.:	Not reported
Material FA:	Petroleum
Quantity:	.00
Units:	G
Recovered:	.00
Resource Affected:	Soil
Oxygenate:	Not reported

P148 **ATURA ATLANTIC TERMINAL III** **NY Spills** **S105058696**
NNE **ATLANTIC AVE/SO OXFORD ST** **N/A**
< 1/8 **BROOKLYN, NY**
0.098 mi.
517 ft. **Site 3 of 6 in cluster P**

Relative:
Lower

Actual:
46 ft.

SPILLS:

Name:	ATURA ATLANTIC TERMINAL III
Address:	ATLANTIC AVE/SO OXFORD ST
City,State,Zip:	BROOKLYN, NY
Spill Number/Closed Date:	0103681 / 2010-06-14
Facility ID:	0103681
Facility Type:	ER
DER Facility ID:	70915
Site ID:	123654
DEC Region:	2
Spill Cause:	Unknown
Spill Class:	B3
SWIS:	2401
Spill Date:	2001-07-05
Investigator:	AXDORONO
Referred To:	Not reported
Reported to Dept:	2001-07-05
CID:	233
Water Affected:	Not reported
Spill Source:	Unknown
Spill Notifier:	Other
Cleanup Ceased:	Not reported
Cleanup Meets Std:	True
Last Inspection:	Not reported
Recommended Penalty:	False
UST Trust:	True
Remediation Phase:	0
Date Entered In Computer:	2001-07-05
Spill Record Last Update:	2010-06-15
Spiller Name:	Not reported
Spiller Company:	NYC

ATURA ATLANTIC TERMINAL III (Continued) **S105058696**

Spiller Address: Not reported
Spiller Company: 999
Contact Name: Not reported
DEC Memo: former gas station comp took tanks out from the site and discovered contaminated soil soil samples
taken nyc housing now ownes this property more investigation to be done
Remarks: Prior to Sept, 2004 data translation this spill Lead_DEC Field was ROMMEL See also SPILL # 99-12465. 7 gasoline (may be diesel) TANKS REMOVED 7/5/01 Limited contract to just remove tanks. 1/24/01 Letter to HPD requiring proper registration and closure of 7 out-of-service gasoline tanks. 07/05/2001 TEST BORINGS ARE PLANNED TO DELINEATE THE CONTAMINATION AS PER NAT KEBEM OF GC ENVIRONMENTAL 08/22/01 Spoke to Nat. They attempted mud rotary, but were unsuccessful since the site is underlain with boulders from just about grade to at least 30 feet. Nat suggested that we install wells to test groundwater. He indicated that the tanks were removed in July (see 0103681) and the report will be complete soon. He said they found lots of contamination around the tanks. They did not break through the concrete slab. I indicated that they will need to install wells in the area of the former gas tanks. 3/30/2005 - Robert Walter of NYC HPD called. He is applying an EPA grant to conduct a site investigation at the site. He would like to have EPA accept the DEC reporting protocol for the EPA grant. He will arrange a meeting with EPA, DEC and HPD to discuss the concept. Transferred the project from Rommel to Koon Tang in the meantime- KST 07/25/2007: This spill case was transferred to A. Doronova. AD 07/30/2007: Reviewed submitted to DEC on July 12, 2007 Supplemental site investigation report and RAP, which includes UST removal plan and Post-remediation GW monitoring plan. The SSI report states that petroleum contaminated soils are located in the areas of soil vapor test pits (TP-1 and TP-6). Groundwater in wells MW-2 and MW-1 indicates elevated concentrations of VOCs and Naphthalene above TOGS. RAP proposes excavation of contaminated soil during redevelopment of the site, followed by annual groundwater monitoring. In addition, a vapor barrier and sub-slab venting system will be installed beneath the planned on-site building to prevent intrusion of any residual petroleum vapors. The UST removal plan includes excavation of an underground tank identified near soil vapor test pit TP-6 with collection of end-point soil samples. A UST closure report and remedial action summary report will be submitted to DEC. AD 08/02/2007: Sent a letter, addressed to Michelle de la UZ and Gretchen Maneval, approving the RAP and UST removal plan with the comment to perform and report post-remedial groundwater monitoring semi-annually rather than annually. AD 03/14/2008: Spoke with Eric Weinstock of CA Rich regarding UST removal. He said that they removed USTs and collected end-point samples on September 5th and 7th, 2007, one sample indicated elevated levels of VOCs and they plan to excavate deeper to chase contamination, after the shoring will be installed. They anticipated to continue the work in April, 2008. Asked him to send me a site diagram with former USTs locations. Project manager for the site from CA Rich is Victoria Whelen. AD 04/14/2008: Received an email from Victoriz Whelen of CaRich. They starting excavation today. She plans on being on-site today to collect final endpoint samples from the most recent tank pull, as these samples were not collected due to the maximum depth of the excavation had been reached before shoring was necessary. After the samples are collected on Monday, excavation will be restarted on

ATURA ATLANTIC TERMINAL III (Continued) **S105058696**

Tuesday April 15th, 2008. Spoke with Eric Weinstock of CaRich. He confirmed that Ms. Whelen will be at the site tomorrow. Will visit the site. AD 04/15/2008: Visited the site. Back in September 2007 CaRich excavated another tank, (appx 300-gallon)which was found near TP-3. Then excavation was stopped due some issues regarding dust control from neighboring apartment buildings' tenants. The whole site is an open excavation pit about 10 feet deep. Yesterday they excavated deeper in the vicinity of TP-3. Approximately 100 cubic yards of contaminated soil were removed from the site. The highest PID readings were 50 ppm at the 8' bgs. Soil was removed until ND PID readings were reached. Five end-point soil samples were collected. Monitoring wells will be sampled after the excavation will be completed. Ms Whelen said that complete excavation will be 25' deep. Suggested to collect end-point soil samples along all perimeter of the excavation. AD 06/06/2008: Received a phone call from E. Weinstock of CA Rich. They completed the excavation and plan to collect end-point soil samples from the excavation perimeter next week. Total number of the samples - 14. Tank excavation report will follow. Will visit the site to observe samples collection. AD 06/10/2008: Received a phone call from Mr. Weinstock of CA Rich. He confirmed, that collection of soil samples was scheduled on Thursday, June 12, 2008. AD 06/12/2008: Visited the site. Met with V. Whelen. Observed collection of 8 soil samples in total, along Atlantic Avenue and South Oxford Street. Soil samples along two other walls will be collected after slope to the bottom of the excavation pit will be relocated. Depth of the excavation pit range from 15 feet along South Portland Avenue to 20 feet along South Oxford Street. Between TP-1 and TP-2 there is 12 feet deep pit for building's elevator. Vapor barrier installation is scheduled for July, 2008. 07/15/2008: Received a phone call from E. Weinstock. He said that they are ready to collect remaining end-point soil samples. A Labdata for previously collected soil samples will be sent to me via email. Will possibly visit the site on Friday, July 18, 2008 to observe the samples collection. AD 07/17/2008; Received a call from E. Weinstock with conformation that soil collection scheduled for July 18, 2008. Will meet with him at the site on Friday. AD 07/18/2008: Visited the site. Met with E. Weinstock. Observed the collection of five end-point soil samples. Took pictures. Requested to re-sample on a deeper level the most contaminated spot near elevator pit. AD 08/18/2008: Received a Tank Closure Report. Will review. PDF copy is missing. AD 10/2008: Reviewed the report.The report summarizes the on-site remedial actions performed by CA Rich, including removal of six USTs and one buried drum, excavation of contaminated soil, and collection of end-point soil samples. According to the report, elevated levels of SVOCs were detected in all end-point soil samples. The consultant asserts that the SVOCs are attributable to a historic urban fill and were detected at similar levels across the property. The Conclusions and Recommendations section of the report states that CA Rich will perform post-remediation groundwater monitoring and submit the results as part of a Site Closure Report. No response is needed. AD 10/14/2008: Received an email from Mr. Weinstock saying: Hi Ainura, The project superintendent told me he expects to install the next phase of the venting system around the first week of November. I will be in touch with you before then to confirm an inspection date. Please let me know the status of your review of the Tank Closure Report. Our client would like to get an approval letter for this phase of the work. Thank you. Regards, Eric A. Weinstock, Vice

ATURA ATLANTIC TERMINAL III (Continued) **S105058696**

President Spoke with Mr. Weistock. Explained that the report does not contain any recommendation that needs our approval. Mr. Weinstock said that such letter was requested by the owner of the site. Will write a letter. AD 11/12/2008: Received an email from E. Weinstock saying: We are going to set the pipe tomorrow (weather permitting) and pour concrete on Tuesday. We will be out to inspect the liner Tuesday morning. If you want to meet us there Tuesday morning (Nov. 18th) we can show you the venting system before they pour the concrete. Let me know if that date works for you. Regards, Eric A. Weinstock, Vice President CA RICH Consultants, Inc. Scheduled the site visit for November 18, 2008. Victoria Whelen will be at the site. AD 11/18/2008: Visited the site. They completed partial installation of the sub-slab venting system. The pictures of the installation will be included in the Site closure report. Ms. Whelen told me that they plan to sample the monitoring wells in December, 2008. Asked her to survey the wells to indicate recent GW flow direction. Later in the day sent a letter to Heather Gershen of Fifth Avenue Committee, Inc. saying that the Department agrees with the course of action recommended by CA Rich in the tank Closure Report. DL to eDocs. AD 11/19/2008: Received an email from Mr. Weinstock of CA Rich saying: Ainura, For your information, we have scheduled December 2nd for the sampling of the wells at Atlantic Terrace. Regards, Eric A. Weinstock, Vice President CA RICH Consultants, Inc. AD 02/09/2009: Received Groundwater Monitoring report dated January 28, 2009. No PDF copy. Will review the report. To request e-copy. AD 02/10/2009: Reviewed the report submitted by CA Rich Consultants, Inc. on behalf of the Fifth Avenue Committee, Inc. The report presents a historical summary of groundwater sampling performed at the site, followed by an evaluation of subsurface conditions. According to the report, relatively low levels of VOCs were detected in all three site wells. Based on the data, CA Rich recommends closure of NYSDEC Spill Case No. 0103681 associated with the property. The submitted data indicate that more than 1,000 parts per billion of total VOCs, with nine compounds exceeding their state groundwater standards, remain in monitoring well MW-2. Discussed this spill with J. Kolleeny of DEC. AD 02/12/2009: Spoke with E. Weinstock of CA Rich, explained him why spill cannot be closed. Discussed measures to expedite remediation of GW contamination and frequency of the GW monitoring. AD 02/13/2009: Issued a letter, where disapproved spill closure at this time. Requested to continue post-remediation groundwater monitoring at the site to ensure the effectiveness of the performed remediation and to establish a clear decreasing trend of residual groundwater contamination. DL ecopy of the letter to eDocs. AD 06/2009: Called and spoke with E. Weinstock of CA Rich regarding GW monitoring report submission. I was informed that CA Rich recently have collected GW samples and is in a process of report preparation. It will be submitted shortly. AD 07/01/2009: Received an e-mail from CA Rich saying: Hi Ainura, Attached is a pdf copy of our June 2009 semi-annual groundwater monitoring report for the Atlantic Terrace site, (spill no. 01-03681). A paper copy will be sent to you by us mail. Regards, Eric A. Weinstock, Vice President CA RICH Consultants, Inc. 17 Dupont Street Plainview, NY 11803 Phone: (516) 576-8844 Fax: (516) 576-0093 DL the pdf copy to eDocs. Will review. AD 07/13/2009: Reviewed the Semi-Annual Groundwater Monitoring Report dated July 2009, submitted by CA Rich Consultants, Inc. on behalf of the Fifth Avenue Committee, Inc. The report presents a summary of recent and historical groundwater analytical data, followed by an evaluation of

ATURA ATLANTIC TERMINAL III (Continued) **S105058696**

subsurface conditions. According to the report, relatively low levels of VOCs were detected in one site well. Based on the data, CA Rich recommends closure of NYSDEC Spill Case 0103681 associated with the property. 07/15/2009: Discussed the site with J. Kolleeny of DER. Issued a letter disapproving the spill closure request at this time, stating that: although' VOC concentrations in well MW-2 have decreased since the previous sampling event, the submitted data indicate that more than 600 parts per billion of total VOCs, with eleven compounds exceeding their state groundwater standards, still remain in monitoring well MW-2. Requested that GW monitoring should continue at the site to ensure the effectiveness of the performed remediation and to establish a clear decreasing trend of residual groundwater contamination. AD 12/08/2009: Received an e-mail from E. Weinstock of CaRich saying: We plan to perform the next round of groundwater sampling at Atlantic Terrace on Monday, December 14th. Regards, Eric A. Weinstock, Vice President CA RICH Consultants, Inc. 17 Dupont Street Plainview, NY 11803 Phone: (516) 576-8844 Fax: (516) 576-0093 email: eweinstock@carichinc.com website: www.carichinc.com AD 01/07/2010: Received a phone call from Mr. Weinstock of CA Rich. Discussed the latest GW analytical results. The most contaminated well MW-2 indicated increase in VOCs. Mr. Weinstock submitted tables with lad data via e-mail. To review. A monitoring report will be submitted later. AD 01/21/2010: Received an e-mail from Mr. Weinstock saying: Hello Ainura, Attached is our Semi-Annual Monitoring Report for the Atlantic Terrace Site. As we discussed on the telephone, we will resample well MW-2 for VOCs this March. Regards, Eric A. Weinstock, Vice President CA RICH Consultants, Inc. 17 Dupont Street Plainview, NY 11803 DL the report to eDocs. AD 01/27/2010: Received a hard copy of the groundwater monitoring report dated January 21, 2010. The report presents a summary of recent and historical groundwater analytical data, followed by an evaluation of subsurface conditions. It states that on July 29, 2009 ORC sock was installed into well MW-2. According to the report, relatively low levels of VOCs still persist in one site well MW-2. Concentration of TVOCs has increased in well MW-2 after installation of ORC sock into the well, from 647ppb in June 10, 2009 to 1097ppb in December 14, 2009. CA Rich recommends to re-sample well MW-2 in March 2010. AD 02/25/2010: Received an e-mail from Mr. Weistock saying: Hi Ainura, We will resample well MW-2 at the Atlantic Terrace site on Wednesday, March 3rd. Please call me if you have any questions. Regards, Eric A. Weinstock, Vice President CA RICH Consultants, Inc. 17 Dupont Street Plainview, NY 11803 AD 03/24/2010: Received a groundwater monitoring report dated March 23, 2010. The report presents a summary of recent and historical groundwater analytical data, followed by an evaluation of subsurface conditions. According to the report, relatively low levels of VOCs still persist in one site well MW-2. Concentration of TVOCs has reduced in this well from 1097ppb in February 12, 2010 to 833.4ppb in March 3, 2010. Based on the data, CA Rich recommends closure of NYSDEC Spill Case 0103681 associated with the property. Discussed the site with J. Kolleeny of DEC. It was advised to CA Rich to continue GW monitoring to establish clear decreasing trend of VOCs in MW-2. AD 05/19/2010: Received an e-mail from Mr. Weinstock saying: The most recently groundwater monitoring report is attached. Regards, Eric A. Weinstock, Vice President CA RICH Consultants, Inc. 17 Dupont Street Plainview, NY 11803 DL to eDocs. AD 05/20/2010: Received a groundwater monitoring report dated May 18, 2010. Will review. Ad 05/21/2010: The report presents a summary of recent and historical

ATURA ATLANTIC TERMINAL III (Continued) **S105058696**

groundwater analytical data. According to the report, relatively low levels of VOCs still persist in one site well MW-2. Concentration of TVOCs has reduced in this well from 833.4ppb in March 3, 2010 to 550ppb in May 10, 2010, with no Benzene or Toluene; Trimethylbenzene - 240ppb; Ethylbenzene - 60ppb and Xylene - 66ppb. Based on the data, CA Rich concludes that decreasing trend of VOCs has been established and recommends closure of NYSDEC Spill Case # 0103681 associated with the property. Discussed the site with J. Kolleeny of DEC. It was advised to CA Rich to submit a sensitive receptor survey to DEC. Later received the requested survey. DL to eDocs. Will review. AD 06/10/1020: Reviewed the survey. Discussed with J. Kolleeny of DEC closure of this spill case. Entire property was excavated down up to 25 feet bgs. Vapor barrier and sub-slab depressurisation system were installed under the building. The building has a full basement. Depth to GW is approximately 50' bgs. There are no residential buildings downgradient from the site. A train depot is located across the Atlantic Avenue - downgradient from the site. Historical data for TVOC concentration show decreasing trend. No Benzene was detected in the GW samples. Based on the data, it was desided to close the case and to issue a Spill Closure Letter. AD 06/14/2010: Issued and sent Spill Closure Letter. DL pdf copy to eDocs. Case closed. AD

All Materials:

Site ID:	123654
Operable Unit ID:	842221
Operable Unit:	01
Material ID:	535750
Material Code:	0009
Material Name:	gasoline
Case No.:	Not reported
Material FA:	Petroleum
Quantity:	.00
Units:	G
Recovered:	.00
Resource Affected:	Soil
Oxygenate:	Not reported

M149 **NYCDEP** **NY MANIFEST** **1009244269**
East **585 DEAN ST** **N/A**
< 1/8 **BROOKLYN, NY**
0.098 mi.
517 ft. **Site 17 of 19 in cluster M**

Relative: **Higher**

Actual: **68 ft.**

Manifest Facility Information:

EPA ID:	NYP010001055
Country:	USA
Name:	NYCDEP
Address:	585 DEAN ST
Address 2:	Not reported
City,State,Zip:	BROOKLYN, NY
Zip 4:	Not reported
Location Address 1:	585 DEAN ST
Location Address 2:	Not reported
Location City,State,Zip:	BROOKLYN, NY
Location Zip 4:	Not reported
Facility Status:	Not reported
Total Tanks:	Not reported

NYCDEP (Continued) **1009244269**

Code: BP

Mailing:
Mailing Name: NYCDEP
Mailing Contact: NYCDEP
Mailing Address 1: 39-17 JUNCTION BLVD
Mailing Address 2: Not reported
Mailing City,State,Zip: FLUSHING, NY 11373
Mailing Zip 4: Not reported
Mailing Country: USA
Mailing Phone: 7185954661

Manifest Data:
Document ID: NYB2125872
Manifest Status: Not reported
Trans1 State ID: VU4150
Year: 1993
Trans2 State ID: Not reported
Generator Ship Date: 06/07/1993
Trans1 Recv Date: 06/07/1993
Trans2 Recv Date: Not reported
TSD Site Recv Date: 06/07/1993
Part A Recv Date: Not reported
Part B Recv Date: Not reported
Generator EPA ID: NYP010001055
Trans1 EPA ID: NYD986893261
Trans2 EPA ID: Not reported
TSDF ID 1: NYD082785429
TSDF ID 2: Not reported
Manifest Tracking Number: Not reported
Import Indicator: Not reported
Export Indicator: Not reported
Discr Quantity Indicator: Not reported
Discr Type Indicator: Not reported
Discr Residue Indicator: Not reported
Discr Partial Reject Indicator: Not reported
Discr Full Reject Indicator: Not reported
Manifest Ref Number: Not reported
Alt Facility RCRA ID: Not reported
Alt Facility Sign Date: Not reported
MGMT Method Type Code: Not reported
Waste Code 1: CORROSIVE WASTE
Waste Code 2: Not reported
Waste Code 3: Not reported
Waste Code 4: Not reported
Waste Code 5: Not reported
Waste Code 6: Not reported
Quantity: 00005
Units: Gallons (liquids only)
Number of Containers: 001
Container Type: Metal drums, barrels, kegs
Handling Method: Treat
Specific Gravity: 01.00

R150 SSW < 1/8 0.098 mi. 520 ft. **CON EDISON**
92 PROSPECT PL
BROOKLYN, NY 11217
Site 1 of 3 in cluster R

NY MANIFEST **S118089184**
N/A

Relative: Higher

Actual: 72 ft.

Manifest Facility Information:

EPA ID:	NYP004767810
Country:	USA
Name:	CON EDISON
Address:	92 PROSPECT PL
Address 2:	Not reported
City,State,Zip:	BROOKLYN, NY 11217
Zip 4:	Not reported
Location Address 1:	92 PROSPECT PL
Location Address 2:	SB 27973
Location City,State,Zip:	BROOKLYN, NY 11217
Location Zip 4:	Not reported
Facility Status:	Not reported
Total Tanks:	Not reported
Code:	BP

Mailing:

Mailing Name:	CON EDISON
Mailing Contact:	TOM TEELING
Mailing Address 1:	4 IRVING PLACE - 15TH FLOOR
Mailing Address 2:	Not reported
Mailing City,State,Zip:	NEW YORK, NY 10003
Mailing Zip 4:	Not reported
Mailing Country:	USA
Mailing Phone:	Not reported

Manifest Data:

Document ID:	Not reported
Manifest Status:	Not reported
Trans1 State ID:	NJD003812047
Year:	2018
Trans2 State ID:	Not reported
Generator Ship Date:	04/14/2015
Trans1 Recv Date:	04/14/2015
Trans2 Recv Date:	Not reported
TSD Site Recv Date:	04/16/2015
Part A Recv Date:	Not reported
Part B Recv Date:	Not reported
Generator EPA ID:	NYP004767810
Trans1 EPA ID:	Not reported
Trans2 EPA ID:	Not reported
TSDF ID 1:	NJD991291105
TSDF ID 2:	Not reported
Manifest Tracking Number:	002660626GBF
Import Indicator:	N
Export Indicator:	N
Discr Quantity Indicator:	N
Discr Type Indicator:	N
Discr Residue Indicator:	N
Discr Partial Reject Indicator:	N
Discr Full Reject Indicator:	N
Manifest Ref Number:	Not reported
Alt Facility RCRA ID:	Not reported

CON EDISON (Continued) **S118089184**

Alt Facility Sign Date:	Not reported
MGMT Method Type Code:	H110
Waste Code a:	LEAD
Waste Code b:	Not reported
Waste Code c:	Not reported
Waste Code e:	Not reported
Waste Code f:	Not reported
Waste Code g:	Not reported
Waste Code 1:	Not reported
Waste Code 2:	Not reported
Waste Code 3:	Not reported
Waste Code 4:	Not reported
Waste Code 5:	Not reported
Waste Code 6:	Not reported
Quantity:	500
Units:	Pounds
Number of Containers:	1
Container Type:	Cargo tanks (tank trucks)
Handling Method:	Treat
Specific Gravity:	1

R151 **CON EDISON** **RCRA NonGen / NLR** **1019901949**
SSW **92 PROSPECT PL** **FINDS** **NYP004767810**
< 1/8 **BROOKLYN, NY 11217** **ECHO**
0.098 mi.
520 ft. **Site 2 of 3 in cluster R**

Relative:
Higher

Actual:
72 ft.

RCRA Listings:

Date Form Received by Agency:	20150414
Handler Name:	Con Edison
Handler Address:	PROSPECT PL
Handler City,State,Zip:	BROOKLYN, NY 11217
EPA ID:	NYP004767810
Contact Name:	THOMAS TEELING
Contact Address:	Not reported
Contact City,State,Zip:	Not reported
Contact Telephone:	212-460-3770
Contact Fax:	Not reported
Contact Email:	Not reported
Contact Title:	Not reported
EPA Region:	02
Land Type:	Private
Federal Waste Generator Description:	Not a generator, verified
Non-Notifier:	Not reported
Biennial Report Cycle:	Not reported
Accessibility:	Not reported
Active Site Indicator:	Not reported
State District Owner:	Ny
State District:	NYSDEC R2
Mailing Address:	IRVING PL 15TH FL NE
Mailing City,State,Zip:	NEW YORK, NY 10003
Owner Name:	Not reported
Owner Type:	Not reported
Operator Name:	Not reported
Operator Type:	Not reported
Short-Term Generator Activity:	No
Importer Activity:	No

CON EDISON (Continued) **1019901949**

Mixed Waste Generator:	No
Transporter Activity:	No
Transfer Facility Activity:	No
Recycler Activity with Storage:	No
Small Quantity On-Site Burner Exemption:	No
Smelting Melting and Refining Furnace Exemption:	No
Underground Injection Control:	No
Off-Site Waste Receipt:	No
Universal Waste Indicator:	No
Universal Waste Destination Facility:	No
Federal Universal Waste:	No
Active Site State-Reg Handler:	---
Federal Facility Indicator:	Not reported
Hazardous Secondary Material Indicator:	NN
Sub-Part K Indicator:	Not reported
2018 GPRA Permit Baseline:	Not on the Baseline
2018 GPRA Renewals Baseline:	Not on the Baseline
202 GPRA Corrective Action Baseline:	No
Subject to Corrective Action Universe:	No
Non-TSDFs Where RCRA CA has Been Imposed Universe:	No
Corrective Action Priority Ranking:	No NCAPS ranking
Environmental Control Indicator:	No
Institutional Control Indicator:	No
Human Exposure Controls Indicator:	N/A
Groundwater Controls Indicator:	N/A
Significant Non-Complier Universe:	No
Unaddressed Significant Non-Complier Universe:	No
Addressed Significant Non-Complier Universe:	No
Significant Non-Complier With a Compliance Schedule Universe:	No
Financial Assurance Required:	Not reported
Handler Date of Last Change:	20160909
Recognized Trader-Importer:	No
Recognized Trader-Exporter:	No
Importer of Spent Lead Acid Batteries:	No
Exporter of Spent Lead Acid Batteries:	No
Recycler Activity Without Storage:	Not reported
Manifest Broker:	Not reported
Sub-Part P Indicator:	No

Historic Generators:

Receive Date:	20150414
Handler Name: CON EDISON	
Federal Waste Generator Description:	Large Quantity Generator
State District Owner:	Ny
Large Quantity Handler of Universal Waste:	No
Recognized Trader Importer:	No
Recognized Trader Exporter:	No
Spent Lead Acid Battery Importer:	No
Spent Lead Acid Battery Exporter:	No
Current Record:	No
Non Storage Recycler Activity:	Not reported
Electronic Manifest Broker:	Not reported

Receive Date:	20150414
Handler Name: CON EDISON	
Federal Waste Generator Description:	Not a generator, verified

CON EDISON (Continued) **1019901949**

State District Owner: Ny
Large Quantity Handler of Universal Waste: No
Recognized Trader Importer: No
Recognized Trader Exporter: No
Spent Lead Acid Battery Importer: No
Spent Lead Acid Battery Exporter: No
Current Record: Yes
Non Storage Recycler Activity: Not reported
Electronic Manifest Broker: Not reported

List of NAICS Codes and Descriptions:
NAICS Codes: No NAICS Codes Found

Facility Has Received Notices of Violations:
Violations: No Violations Found

Evaluation Action Summary:
Evaluations: No Evaluations Found

FINDS:
Registry ID: 110069665785

Click Here for FRS Facility Detail Report:

Environmental Interest/Information System:
The Resource Conservation and Recovery Act Information System (RCRAInfo) is EPA's comprehensive information system in support of the Resource Conservation and Recovery Act (RCRA) of 1976 and the Hazardous and Solid Waste Amendments (HSWA) of 1984. It tracks many types of information about generators, transporters, treaters, storers, and disposers of hazardous waste.

Click this hyperlink while viewing on your computer to access additional FINDS: detail in the EDR Site Report.

ECHO:
Envid: 1019901949
Registry ID: 110069665785
DFR URL: http://echo.epa.gov/detailed-facility-report?fid=110069665785
Name: CON EDISON
Address: 92 PROSPECT PL
City,State,Zip: BROOKLYN, NY 11217

L152 **CON EDISON** **NY MANIFEST** **S117739337**
West **445 BERGEN ST SB18192** **N/A**
< 1/8 **BROOKLYN, NY 11217**
0.099 mi.
521 ft. **Site 12 of 24 in cluster L**

Relative: **Lower**
Actual: **50 ft.**

Manifest Facility Information:
EPA ID: NYP004724431
Country: USA
Name: CON EDISON
Address: 445 BERGEN ST SB18192
Address 2: Not reported
City,State,Zip: BROOKLYN, NY 11217

CON EDISON (Continued) **S117739337**

Zip 4:	Not reported
Location Address 1:	450 BERGEN ST
Location Address 2:	SB18192
Location City,State,Zip:	BROOKLYN, NY 11217
Location Zip 4:	Not reported
Facility Status:	Not reported
Total Tanks:	Not reported
Code:	BP

Mailing:

Mailing Name:	CON EDISON
Mailing Contact:	CON EDISON
Mailing Address 1:	4 IRVING PL
Mailing Address 2:	15TH FL
Mailing City,State,Zip:	NEW YORK, NY 10003
Mailing Zip 4:	Not reported
Mailing Country:	USA
Mailing Phone:	Not reported

Manifest Data:

Document ID:	Not reported
Manifest Status:	Not reported
Trans1 State ID:	NJD003812047
Year:	2018
Trans2 State ID:	Not reported
Generator Ship Date:	02/03/2015
Trans1 Recv Date:	02/03/2015
Trans2 Recv Date:	Not reported
TSD Site Recv Date:	02/12/2015
Part A Recv Date:	Not reported
Part B Recv Date:	Not reported
Generator EPA ID:	NYP004724431
Trans1 EPA ID:	Not reported
Trans2 EPA ID:	Not reported
TSDF ID 1:	NJD991291105
TSDF ID 2:	Not reported
Manifest Tracking Number:	002620694GBF
Import Indicator:	N
Export Indicator:	N
Discr Quantity Indicator:	N
Discr Type Indicator:	N
Discr Residue Indicator:	N
Discr Partial Reject Indicator:	N
Discr Full Reject Indicator:	N
Manifest Ref Number:	Not reported
Alt Facility RCRA ID:	Not reported
Alt Facility Sign Date:	Not reported
MGMT Method Type Code:	H110
Waste Code a:	LEAD
Waste Code b:	Not reported
Waste Code c:	Not reported
Waste Code e:	Not reported
Waste Code f:	Not reported
Waste Code g:	Not reported
Waste Code 1:	Not reported
Waste Code 2:	Not reported
Waste Code 3:	Not reported

CON EDISON (Continued) **S117739337**

Waste Code 4:	Not reported
Waste Code 5:	Not reported
Waste Code 6:	Not reported
Quantity:	300
Units:	Pounds
Number of Containers:	1
Container Type:	Cargo tanks (tank trucks)
Handling Method:	Treat
Specific Gravity:	1

L153 **CON EDISON** **NJ MANIFEST** **S120666640**
West **445 BERGEN ST SB18192** **N/A**
< 1/8 **BROOKLYN, NY 11217**
0.099 mi.
521 ft. **Site 13 of 24 in cluster L**

Relative: **Lower**
Actual: **50 ft.**

Facility Info:

EPA ID:	NYP004724431
Name:	CON EDISON
Address:	445 BERGEN ST SB18192
City,State,Zip:	BROOKLYN, NY 11217
County:	Not reported
Mailing Address:	IRVING PL, 15TH FL NE
Mailing City,State,Zip:	NEW YORK, NY 10003
Telephone:	Not reported
Emergency Telephone:	Not reported
Contact:	THOMAS TEELING
Comments:	Not reported
SIC Code:	Not reported
County:	NY047
Municipal:	Not reported
Previous EPAID:	Not reported
Generator Flag:	Not reported
Transporter Flag:	Not reported
TSDF Flag:	Not reported
Name Change:	Not reported
Date Change:	Not reported

Manifest Data:

EPA ID:	NYP004724431
Manifest Number:	002620694GBF
Date Shipped:	2/3/2015
TSDF EPA ID:	NJD991291105
Transporter EPA ID:	NJD003812047
Transporter 2 EPA ID:	Not reported
Transporter 3 EPA ID:	Not reported
Transporter 4 EPA ID:	Not reported
Transporter 5 EPA ID:	Not reported
Transporter 6 EPA ID:	Not reported
Transporter 7 EPA ID:	Not reported
Transporter 8 EPA ID:	Not reported
Transporter 9 EPA ID:	Not reported
Transporter 10 EPA ID:	Not reported
Date Trans1 Transported Waste:	Not reported
Date Trans2 Transported Waste:	Not reported
Date Trans3 Transported Waste:	Not reported
Date Trans4 Transported Waste:	Not reported

CON EDISON (Continued) **S120666640**

Date Trans5 Transported Waste:	Not reported
Date Trans6 Transported Waste:	Not reported
Date Trans7 Transported Waste:	Not reported
Date Trans8 Transported Waste:	Not reported
Date Trans9 Transported Waste:	Not reported
Date Trans10 Transported Waste:	Not reported
Date TSDF Received Waste:	Not reported
TSDF EPA Facility Name:	Not reported
QTY Units:	Not reported
Transporter SEQ ID:	Not reported
Transporter-1 Date:	Not reported
Waste SEQ ID:	Not reported
Waste Type Code 2:	Not reported
Waste Type Code 3:	Not reported
Waste Type Code 4:	Not reported
Waste Type Code 5:	Not reported
Waste Type Code 6:	Not reported
Date Accepted:	Not reported
Manifest Discrepancy Type:	Not reported
Data Entry Number:	Not reported
Was Load Rejected:	Not reported
Reason Load Was Rejected:	Not reported

L154 **CON EDISON** **NJ MANIFEST** **S120666641**
West **445 BERGEN ST SB18196** **N/A**
< 1/8 **BROOKLYN, NY 11217**
0.099 mi.
521 ft. **Site 14 of 24 in cluster L**

Relative: **Lower**

Actual: **50 ft.**

Facility Info:

EPA ID:	NYP004724449
Name:	CON EDISON
Address:	445 BERGEN ST SB18196
City,State,Zip:	BROOKLYN, NY 11217
County:	Not reported
Mailing Address:	IRVING PL, 15TH FL NE
Mailing City,State,Zip:	NEW YORK, NY 10003
Telephone:	Not reported
Emergency Telephone:	Not reported
Contact:	THOMAS TEELING
Comments:	Not reported
SIC Code:	Not reported
County:	NY047
Municipal:	Not reported
Previous EPAID:	Not reported
Generator Flag:	Not reported
Transporter Flag:	Not reported
TSDF Flag:	Not reported
Name Change:	Not reported
Date Change:	Not reported

Manifest Data:

EPA ID:	NYP004724449
Manifest Number:	002620865GBF
Date Shipped:	2/3/2015
TSDF EPA ID:	NJD991291105
Transporter EPA ID:	NJD003812047

CON EDISON (Continued) **S120666641**

Transporter 2 EPA ID:	Not reported
Transporter 3 EPA ID:	Not reported
Transporter 4 EPA ID:	Not reported
Transporter 5 EPA ID:	Not reported
Transporter 6 EPA ID:	Not reported
Transporter 7 EPA ID:	Not reported
Transporter 8 EPA ID:	Not reported
Transporter 9 EPA ID:	Not reported
Transporter 10 EPA ID:	Not reported
Date Trans1 Transported Waste:	Not reported
Date Trans2 Transported Waste:	Not reported
Date Trans3 Transported Waste:	Not reported
Date Trans4 Transported Waste:	Not reported
Date Trans5 Transported Waste:	Not reported
Date Trans6 Transported Waste:	Not reported
Date Trans7 Transported Waste:	Not reported
Date Trans8 Transported Waste:	Not reported
Date Trans9 Transported Waste:	Not reported
Date Trans10 Transported Waste:	Not reported
Date TSDF Received Waste:	Not reported
TSDF EPA Facility Name:	Not reported
QTY Units:	Not reported
Transporter SEQ ID:	Not reported
Transporter-1 Date:	Not reported
Waste SEQ ID:	Not reported
Waste Type Code 2:	Not reported
Waste Type Code 3:	Not reported
Waste Type Code 4:	Not reported
Waste Type Code 5:	Not reported
Waste Type Code 6:	Not reported
Date Accepted:	Not reported
Manifest Discrepancy Type:	Not reported
Data Entry Number:	Not reported
Was Load Rejected:	Not reported
Reason Load Was Rejected:	Not reported

L155 **CON EDISON** **RCRA NonGen / NLR** **1018277707**
West **445 BERGEN ST SB18196** **NYP004724449**
< 1/8 **BROOKLYN, NY 11217**
0.099 mi.
521 ft. **Site 15 of 24 in cluster L**

Relative: RCRA Listings:
Lower

Actual: Date Form Received by Agency:	20150203
50 ft. Handler Name:	Con Edison
Handler Address:	BERGEN ST SB18196
Handler City,State,Zip:	BROOKLYN, NY 11217
EPA ID:	NYP004724449
Contact Name:	THOMAS TEELING
Contact Address:	Not reported
Contact City,State,Zip:	Not reported
Contact Telephone:	212-460-3770
Contact Fax:	Not reported
Contact Email:	Not reported
Contact Title:	Not reported
EPA Region:	02
Land Type:	Private

CON EDISON (Continued) **1018277707**

Federal Waste Generator Description:	Not a generator, verified
Non-Notifier:	Not reported
Biennial Report Cycle:	Not reported
Accessibility:	Not reported
Active Site Indicator:	Not reported
State District Owner:	Ny
State District:	NYSDEC R2
Mailing Address:	IRVING PL, 15TH FL NE
Mailing City,State,Zip:	NEW YORK, NY 10003
Owner Name:	Not reported
Owner Type:	Not reported
Operator Name:	Not reported
Operator Type:	Not reported
Short-Term Generator Activity:	No
Importer Activity:	No
Mixed Waste Generator:	No
Transporter Activity:	No
Transfer Facility Activity:	No
Recycler Activity with Storage:	No
Small Quantity On-Site Burner Exemption:	No
Smelting Melting and Refining Furnace Exemption:	No
Underground Injection Control:	No
Off-Site Waste Receipt:	No
Universal Waste Indicator:	No
Universal Waste Destination Facility:	No
Federal Universal Waste:	No
Active Site State-Reg Handler:	---
Federal Facility Indicator:	Not reported
Hazardous Secondary Material Indicator:	NN
Sub-Part K Indicator:	Not reported
2018 GPRA Permit Baseline:	Not on the Baseline
2018 GPRA Renewals Baseline:	Not on the Baseline
202 GPRA Corrective Action Baseline:	No
Subject to Corrective Action Universe:	No
Non-TSDFs Where RCRA CA has Been Imposed Universe:	No
Corrective Action Priority Ranking:	No NCAPS ranking
Environmental Control Indicator:	No
Institutional Control Indicator:	No
Human Exposure Controls Indicator:	N/A
Groundwater Controls Indicator:	N/A
Significant Non-Complier Universe:	No
Unaddressed Significant Non-Complier Universe:	No
Addressed Significant Non-Complier Universe:	No
Significant Non-Complier With a Compliance Schedule Universe:	No
Financial Assurance Required:	Not reported
Handler Date of Last Change:	20160502
Recognized Trader-Importer:	No
Recognized Trader-Exporter:	No
Importer of Spent Lead Acid Batteries:	No
Exporter of Spent Lead Acid Batteries:	No
Recycler Activity Without Storage:	Not reported
Manifest Broker:	Not reported
Sub-Part P Indicator:	No

Historic Generators:

Receive Date:	20150203

CON EDISON (Continued) **1018277707**

Handler Name: CON EDISON
Federal Waste Generator Description: Large Quantity Generator
State District Owner: Ny
Large Quantity Handler of Universal Waste: No
Recognized Trader Importer: No
Recognized Trader Exporter: No
Spent Lead Acid Battery Importer: No
Spent Lead Acid Battery Exporter: No
Current Record: No
Non Storage Recycler Activity: Not reported
Electronic Manifest Broker: Not reported

Receive Date: 20150203
Handler Name: CON EDISON
Federal Waste Generator Description: Not a generator, verified
State District Owner: Ny
Large Quantity Handler of Universal Waste: No
Recognized Trader Importer: No
Recognized Trader Exporter: No
Spent Lead Acid Battery Importer: No
Spent Lead Acid Battery Exporter: No
Current Record: Yes
Non Storage Recycler Activity: Not reported
Electronic Manifest Broker: Not reported

List of NAICS Codes and Descriptions:
NAICS Codes: No NAICS Codes Found

Facility Has Received Notices of Violations:
Violations: No Violations Found

Evaluation Action Summary:
Evaluations: No Evaluations Found

L156 **CON EDISON** **RCRA NonGen / NLR** **1018277706**
West **445 BERGEN ST SB18192** **FINDS** **NYP004724431**
< 1/8 **BROOKLYN, NY 11217** **ECHO**
0.099 mi.
521 ft. **Site 16 of 24 in cluster L**

Relative: **Lower**
Actual: **50 ft.**

RCRA Listings:
Date Form Received by Agency: 20150203
Handler Name: Con Edison
Handler Address: BERGEN ST SB18192
Handler City,State,Zip: BROOKLYN, NY 11217
EPA ID: NYP004724431
Contact Name: THOMAS TEELING
Contact Address: Not reported
Contact City,State,Zip: Not reported
Contact Telephone: 212-460-3770
Contact Fax: Not reported
Contact Email: Not reported
Contact Title: Not reported
EPA Region: 02
Land Type: Private

CON EDISON (Continued) **1018277706**

Federal Waste Generator Description:	Not a generator, verified
Non-Notifier:	Not reported
Biennial Report Cycle:	Not reported
Accessibility:	Not reported
Active Site Indicator:	Not reported
State District Owner:	Ny
State District:	NYSDEC R2
Mailing Address:	IRVING PL, 15TH FL NE
Mailing City,State,Zip:	NEW YORK, NY 10003
Owner Name:	Not reported
Owner Type:	Not reported
Operator Name:	Not reported
Operator Type:	Not reported
Short-Term Generator Activity:	No
Importer Activity:	No
Mixed Waste Generator:	No
Transporter Activity:	No
Transfer Facility Activity:	No
Recycler Activity with Storage:	No
Small Quantity On-Site Burner Exemption:	No
Smelting Melting and Refining Furnace Exemption:	No
Underground Injection Control:	No
Off-Site Waste Receipt:	No
Universal Waste Indicator:	No
Universal Waste Destination Facility:	No
Federal Universal Waste:	No
Active Site State-Reg Handler:	---
Federal Facility Indicator:	Not reported
Hazardous Secondary Material Indicator:	NN
Sub-Part K Indicator:	Not reported
2018 GPRA Permit Baseline:	Not on the Baseline
2018 GPRA Renewals Baseline:	Not on the Baseline
202 GPRA Corrective Action Baseline:	No
Subject to Corrective Action Universe:	No
Non-TSDFs Where RCRA CA has Been Imposed Universe:	No
Corrective Action Priority Ranking:	No NCAPS ranking
Environmental Control Indicator:	No
Institutional Control Indicator:	No
Human Exposure Controls Indicator:	N/A
Groundwater Controls Indicator:	N/A
Significant Non-Complier Universe:	No
Unaddressed Significant Non-Complier Universe:	No
Addressed Significant Non-Complier Universe:	No
Significant Non-Complier With a Compliance Schedule Universe:	No
Financial Assurance Required:	Not reported
Handler Date of Last Change:	20160502
Recognized Trader-Importer:	No
Recognized Trader-Exporter:	No
Importer of Spent Lead Acid Batteries:	No
Exporter of Spent Lead Acid Batteries:	No
Recycler Activity Without Storage:	Not reported
Manifest Broker:	Not reported
Sub-Part P Indicator:	No

Historic Generators:

Receive Date:	20150203

CON EDISON (Continued) **1018277706**

Handler Name: CON EDISON
Federal Waste Generator Description: Large Quantity Generator
State District Owner: Ny
Large Quantity Handler of Universal Waste: No
Recognized Trader Importer: No
Recognized Trader Exporter: No
Spent Lead Acid Battery Importer: No
Spent Lead Acid Battery Exporter: No
Current Record: No
Non Storage Recycler Activity: Not reported
Electronic Manifest Broker: Not reported

Receive Date: 20150203
Handler Name: CON EDISON
Federal Waste Generator Description: Not a generator, verified
State District Owner: Ny
Large Quantity Handler of Universal Waste: No
Recognized Trader Importer: No
Recognized Trader Exporter: No
Spent Lead Acid Battery Importer: No
Spent Lead Acid Battery Exporter: No
Current Record: Yes
Non Storage Recycler Activity: Not reported
Electronic Manifest Broker: Not reported

List of NAICS Codes and Descriptions:
NAICS Codes: No NAICS Codes Found

Facility Has Received Notices of Violations:
Violations: No Violations Found

Evaluation Action Summary:
Evaluations: No Evaluations Found

FINDS:
Registry ID: 110067692223

Click Here for FRS Facility Detail Report:

Environmental Interest/Information System:
The Resource Conservation and Recovery Act Information System (RCRAInfo) is EPA's comprehensive information system in support of the Resource Conservation and Recovery Act (RCRA) of 1976 and the Hazardous and Solid Waste Amendments (HSWA) of 1984. It tracks many types of information about generators, transporters, treaters, storers, and disposers of hazardous waste.

Click this hyperlink while viewing on your computer to access additional FINDS: detail in the EDR Site Report.

ECHO:
Envid: 1018277706
Registry ID: 110067692223
DFR URL: http://echo.epa.gov/detailed-facility-report?fid=110067692223
Name: CON EDISON

CON EDISON (Continued) **1018277706**

Address: 445 BERGEN ST SB18196
City,State,Zip: BROOKLYN, NY 11217

L157 **CON EDISON** **NY MANIFEST** **S117739338**
West **445 BERGEN ST SB18196** **N/A**
< 1/8 **BROOKLYN, NY 11217**
0.099 mi.
521 ft. **Site 17 of 24 in cluster L**

Relative: **Lower**

Actual: **50 ft.**

Manifest Facility Information:

EPA ID:	NYP004724449
Country:	USA
Name:	CON EDISON
Address:	445 BERGEN ST SB18196
Address 2:	Not reported
City,State,Zip:	BROOKLYN, NY 11217
Zip 4:	Not reported
Location Address 1:	445 BERGEN ST
Location Address 2:	SB18196
Location City,State,Zip:	BROOKLYN, NY 11217
Location Zip 4:	Not reported
Facility Status:	Not reported
Total Tanks:	Not reported
Code:	BP

Mailing:

Mailing Name:	CON EDISON
Mailing Contact:	CON EDISON
Mailing Address 1:	4 IRVING PL
Mailing Address 2:	15TH FL
Mailing City,State,Zip:	NEW YORK, NY 10003
Mailing Zip 4:	Not reported
Mailing Country:	USA
Mailing Phone:	Not reported

Manifest Data:

Document ID:	Not reported
Manifest Status:	Not reported
Trans1 State ID:	NJD003812047
Year:	2018
Trans2 State ID:	Not reported
Generator Ship Date:	02/03/2015
Trans1 Recv Date:	02/03/2015
Trans2 Recv Date:	Not reported
TSD Site Recv Date:	02/12/2015
Part A Recv Date:	Not reported
Part B Recv Date:	Not reported
Generator EPA ID:	NYP004724449
Trans1 EPA ID:	Not reported
Trans2 EPA ID:	Not reported
TSDF ID 1:	NJD991291105
TSDF ID 2:	Not reported
Manifest Tracking Number:	002620865GBF
Import Indicator:	N
Export Indicator:	N
Discr Quantity Indicator:	N
Discr Type Indicator:	N
Discr Residue Indicator:	N

CON EDISON (Continued) **S117739338**

Discr Partial Reject Indicator:	N
Discr Full Reject Indicator:	N
Manifest Ref Number:	Not reported
Alt Facility RCRA ID:	Not reported
Alt Facility Sign Date:	Not reported
MGMT Method Type Code:	H110
Waste Code a:	LEAD
Waste Code b:	Not reported
Waste Code c:	Not reported
Waste Code e:	Not reported
Waste Code f:	Not reported
Waste Code g:	Not reported
Waste Code 1:	Not reported
Waste Code 2:	Not reported
Waste Code 3:	Not reported
Waste Code 4:	Not reported
Waste Code 5:	Not reported
Waste Code 6:	Not reported
Quantity:	200
Units:	Pounds
Number of Containers:	1
Container Type:	Cargo tanks (tank trucks)
Handling Method:	Treat
Specific Gravity:	1

S158 **TRAIN YARD** **NY Spills** **S107416388**
North **ATLANTIC AVE/6TH AVE** **N/A**
< 1/8 **BROOKLYN, NY**
0.099 mi.
523 ft. **Site 1 of 3 in cluster S**

Relative: **Lower**
Actual: **46 ft.**

SPILLS:

Name:	TRAIN YARD
Address:	ATLANTIC AVE/6TH AVE
City,State,Zip:	BROOKLYN, NY
Spill Number/Closed Date:	0508939 / 2005-10-27
Facility ID:	0508939
Facility Type:	ER
DER Facility ID:	304643
Site ID:	354635
DEC Region:	2
Spill Cause:	Other
Spill Class:	C4
SWIS:	2401
Spill Date:	2005-10-26
Investigator:	SMSANGES
Referred To:	Not reported
Reported to Dept:	2005-10-26
CID:	408
Water Affected:	Not reported
Spill Source:	Commercial Vehicle
Spill Notifier:	Responsible Party
Cleanup Ceased:	Not reported
Cleanup Meets Std:	False
Last Inspection:	Not reported
Recommended Penalty:	Not reported
UST Trust:	Not reported

TRAIN YARD (Continued) **S107416388**

Remediation Phase:	0
Date Entered In Computer:	2005-10-26
Spill Record Last Update:	2005-10-27
Spiller Name:	Not reported
Spiller Company:	SILOGRAM
Spiller Address:	180 WEST 5TH ST
Spiller Company:	001
Contact Name:	STEVE JOSPEY
DEC Memo:	DRUM FELL OFF THE ACK OF THE TRUCK. SPEEDI DRY WAS PLACED ON IT
Remarks:	minor spill - all cleaned

All Materials:

Site ID:	354635
Operable Unit ID:	1112033
Operable Unit:	01
Material ID:	2102074
Material Code:	0021
Material Name:	transmission fluid
Case No.:	Not reported
Material FA:	Petroleum
Quantity:	5.00
Units:	G
Recovered:	.00
Resource Affected:	Soil
Oxygenate:	Not reported

R159 **CON EDISON SERVICE BOX: 73942** **RCRA NonGen / NLR** **1016962375**
SW **82 PROSPECT PK SW** **NY LEAD** **NYP004353793**
< 1/8 **BROOKLYN, NY 11218** **NY MANIFEST**
0.099 mi.
525 ft. **Site 3 of 3 in cluster R**

Relative: **Higher**
Actual: **69 ft.**

RCRA Listings:

Date Form Received by Agency:	20130930
Handler Name:	Con Edison Service Box: 73942
Handler Address:	PROSPECT PK SW
Handler City,State,Zip:	BROOKLYN, NY 11218
EPA ID:	NYP004353793
Contact Name:	ANTHONY SIGNORE
Contact Address:	Not reported
Contact City,State,Zip:	Not reported
Contact Telephone:	718-666-4714
Contact Fax:	Not reported
Contact Email:	Not reported
Contact Title:	GENERAL UTILITY WORKER L1-2
EPA Region:	02
Land Type:	Private
Federal Waste Generator Description:	Not a generator, verified
Non-Notifier:	Not reported
Biennial Report Cycle:	Not reported
Accessibility:	Not reported
Active Site Indicator:	Not reported
State District Owner:	Ny
State District:	NYSDEC R2
Mailing Address:	IRVING PL, RM 828
Mailing City,State,Zip:	NEW YORK, NY 10003
Owner Name:	Not reported

CON EDISON SERVICE BOX: 73942 (Continued) **1016962375**

Owner Type:	Not reported
Operator Name:	Not reported
Operator Type:	Not reported
Short-Term Generator Activity:	No
Importer Activity:	No
Mixed Waste Generator:	No
Transporter Activity:	No
Transfer Facility Activity:	No
Recycler Activity with Storage:	No
Small Quantity On-Site Burner Exemption:	No
Smelting Melting and Refining Furnace Exemption:	No
Underground Injection Control:	No
Off-Site Waste Receipt:	No
Universal Waste Indicator:	No
Universal Waste Destination Facility:	No
Federal Universal Waste:	No
Active Site State-Reg Handler:	---
Federal Facility Indicator:	Not reported
Hazardous Secondary Material Indicator:	NN
Sub-Part K Indicator:	Not reported
2018 GPRA Permit Baseline:	Not on the Baseline
2018 GPRA Renewals Baseline:	Not on the Baseline
202 GPRA Corrective Action Baseline:	No
Subject to Corrective Action Universe:	No
Non-TSDFs Where RCRA CA has Been Imposed Universe:	No
Corrective Action Priority Ranking:	No NCAPS ranking
Environmental Control Indicator:	No
Institutional Control Indicator:	No
Human Exposure Controls Indicator:	N/A
Groundwater Controls Indicator:	N/A
Significant Non-Complier Universe:	No
Unaddressed Significant Non-Complier Universe:	No
Addressed Significant Non-Complier Universe:	No
Significant Non-Complier With a Compliance Schedule Universe:	No
Financial Assurance Required:	Not reported
Handler Date of Last Change:	20140701
Recognized Trader-Importer:	No
Recognized Trader-Exporter:	No
Importer of Spent Lead Acid Batteries:	No
Exporter of Spent Lead Acid Batteries:	No
Recycler Activity Without Storage:	Not reported
Manifest Broker:	Not reported
Sub-Part P Indicator:	No

Historic Generators:

Receive Date:	20130830
Handler Name: CON EDISON SERVICE BOX:	73942
Federal Waste Generator Description:	Conditionally Exempt Small Quantity Generator
State District Owner:	Ny
Large Quantity Handler of Universal Waste:	No
Recognized Trader Importer:	No
Recognized Trader Exporter:	No
Spent Lead Acid Battery Importer:	No
Spent Lead Acid Battery Exporter:	No
Current Record:	No
Non Storage Recycler Activity:	Not reported

CON EDISON SERVICE BOX: 73942 (Continued) **1016962375**

Electronic Manifest Broker: Not reported

Receive Date: 20130930
Handler Name: CON EDISON SERVICE BOX: 73942
Federal Waste Generator Description: Not a generator, verified
State District Owner: Ny
Large Quantity Handler of Universal Waste: No
Recognized Trader Importer: No
Recognized Trader Exporter: No
Spent Lead Acid Battery Importer: No
Spent Lead Acid Battery Exporter: No
Current Record: Yes
Non Storage Recycler Activity: Not reported
Electronic Manifest Broker: Not reported

List of NAICS Codes and Descriptions:
NAICS Codes: No NAICS Codes Found

Facility Has Received Notices of Violations:
Violations: No Violations Found

Evaluation Action Summary:
Evaluations: No Evaluations Found

NYC LEAD:
Name: Not reported
Address: 82 PROSPECT PLACE
City,State,Zip: BROOKLYN, NY 11217
Violation ID: 15697796
Building ID: 357308
Registration ID: 334906
Apartment: 1
Story: Not reported
Class: Most Serious
Inspection Date: 11/26/2022
Approved Date: 01/31/2023
Original Certify By Date: 03/02/2023
Original Correct By Date: 02/25/2023
New Certify By Date: Not reported
New Correct By Date: Not reported
Certified Date: Not reported
Order Number: 616
NOV ID: 8273253
NOV Description: SECTION 27-2056.6 ADM CODE - CORRECT THE LEAD-BASED PAINT HAZARD - PRESUMED LEAD PAINT THAT IS PEELING OR ON A DETERIORATED SUBSURFACE USING WORK PRACTICES SET FORTH IN 28 RCNY 11-06(B)(2) 1st DOOR FROM NORTH AT EAST WALL LOCATED AT APT 1
NOV Issued Date: 02/01/2023
Current Status ID: 20
Current Status: DEFECT LETTER ISSUED
Current Status Date: 03/06/2023

Name: Not reported
Address: 82 PROSPECT PLACE

CON EDISON SERVICE BOX: 73942 (Continued) **1016962375**

City,State,Zip: BROOKLYN, NY 11217
Violation ID: 15697797
Building ID: 357308
Registration ID: 334906
Apartment: 1
Story: Not reported
Class: Most Serious
Inspection Date: 11/26/2022
Approved Date: 01/31/2023
Original Certify By Date: 03/02/2023
Original Correct By Date: 02/25/2023
New Certify By Date: Not reported
New Correct By Date: Not reported
Certified Date: Not reported
Order Number: 616
NOV ID: 8273253
NOV Description: SECTION 27-2056.6 ADM CODE - CORRECT THE LEAD-BASED PAINT HAZARD - PRESUMED LEAD PAINT THAT IS PEELING OR ON A DETERIORATED SUBSURFACE USING WORK PRACTICES SET FORTH IN 28 RCNY 11-06(B)(2) CEILING LOCATED AT APT 1
NOV Issued Date: 02/01/2023
Current Status ID: 20
Current Status: DEFECT LETTER ISSUED
Current Status Date: 03/06/2023

Name: Not reported
Address: 82 PROSPECT PLACE
City,State,Zip: BROOKLYN, NY 11217
Violation ID: 15697799
Building ID: 357308
Registration ID: 334906
Apartment: 1
Story: Not reported
Class: Most Serious
Inspection Date: 11/26/2022
Approved Date: 01/31/2023
Original Certify By Date: 03/02/2023
Original Correct By Date: 02/25/2023
New Certify By Date: Not reported
New Correct By Date: Not reported
Certified Date: Not reported
Order Number: 616
NOV ID: 8273253
NOV Description: SECTION 27-2056.6 ADM CODE - CORRECT THE LEAD-BASED PAINT HAZARD - PRESUMED LEAD PAINT THAT IS PEELING OR ON A DETERIORATED SUBSURFACE USING WORK PRACTICES SET FORTH IN 28 RCNY 11-06(B)(2) 1st DOOR FROM WEST AT NORTH WALL LOCATED AT APT 1
NOV Issued Date: 02/01/2023
Current Status ID: 20
Current Status: DEFECT LETTER ISSUED
Current Status Date: 03/06/2023

Name: Not reported
Address: 82 PROSPECT PLACE
City,State,Zip: BROOKLYN, NY 11217
Violation ID: 15697798
Building ID: 357308

CON EDISON SERVICE BOX: 73942 (Continued) **1016962375**

Registration ID:	334906
Apartment:	1
Story:	Not reported
Class:	Most Serious
Inspection Date:	11/26/2022
Approved Date:	01/31/2023
Original Certify By Date:	03/02/2023
Original Correct By Date:	02/25/2023
New Certify By Date:	Not reported
New Correct By Date:	Not reported
Certified Date:	Not reported
Order Number:	616
NOV ID:	8273253
NOV Description:	SECTION 27-2056.6 ADM CODE - CORRECT THE LEAD-BASED PAINT HAZARD - PRESUMED LEAD PAINT THAT IS PEELING OR ON A DETERIORATED SUBSURFACE USING WORK PRACTICES SET FORTH IN 28 RCNY 11-06(B)(2) CEILING LOCATED AT APT 1
NOV Issued Date:	02/01/2023
Current Status ID:	2
Current Status:	NOV SENT OUT
Current Status Date:	02/01/2023
Name:	Not reported
Address:	82 PROSPECT PLACE
City,State,Zip:	BROOKLYN, NY 11217
Violation ID:	14415798
Building ID:	357308
Registration ID:	334906
Apartment:	1
Story:	1
Class:	Most Serious
Inspection Date:	06/25/2021
Approved Date:	06/29/2021
Original Certify By Date:	07/29/2021
Original Correct By Date:	07/24/2021
New Certify By Date:	Not reported
New Correct By Date:	Not reported
Certified Date:	Not reported
Order Number:	617
NOV ID:	7393199
NOV Description:	SECTION 27-2056.6 ADM CODE - CORRECT THE LEAD-BASED PAINT HAZARD - PAINT THAT TESTED POSITIVE FOR LEAD CONTENT AND THAT IS PEELING OR ON A DETERIORATED SUBSURFACE - USING WORK PRACTICES SET FORTH IN 28 RCNY 11-06(B)(2) 1st WINDOW FRAME FROM SOUTH AT WEST WALL, 2nd WINDOW FRAME FROM SOUTH AT WEST WALL IN THE 1st ROOM FROM NORTH LOCATED AT APT 1, 1st STORY, 1st APARTMENT FROM EAST AT SOUTH
NOV Issued Date:	06/30/2021
Current Status ID:	20
Current Status:	DEFECT LETTER ISSUED
Current Status Date:	05/13/2022
Name:	Not reported
Address:	82 PROSPECT PLACE
City,State,Zip:	BROOKLYN, NY 11217
Violation ID:	14415800
Building ID:	357308
Registration ID:	334906

CON EDISON SERVICE BOX: 73942 (Continued) **1016962375**

Apartment:	1
Story:	1
Class:	Most Serious
Inspection Date:	06/25/2021
Approved Date:	06/29/2021
Original Certify By Date:	07/29/2021
Original Correct By Date:	07/24/2021
New Certify By Date:	Not reported
New Correct By Date:	Not reported
Certified Date:	Not reported
Order Number:	617
NOV ID:	7393199
NOV Description:	SECTION 27-2056.6 ADM CODE - CORRECT THE LEAD-BASED PAINT HAZARD - PAINT THAT TESTED POSITIVE FOR LEAD CONTENT AND THAT IS PEELING OR ON A DETERIORATED SUBSURFACE - USING WORK PRACTICES SET FORTH IN 28 RCNY 11-06(B)(2) 1st DOOR FROM NORTH AT EAST WALL, 1st WINDOW FRAME FROM SOUTH AT WEST WALL IN THE 2nd ROOM FROM NORTH LOCATED AT APT 1, 1st STORY, 1st APARTMENT FROM EAST AT SOUTH
NOV Issued Date:	06/30/2021
Current Status ID:	20
Current Status:	DEFECT LETTER ISSUED
Current Status Date:	05/13/2022

Name:	Not reported
Address:	82 PROSPECT PLACE
City,State,Zip:	BROOKLYN, NY 11217
Violation ID:	14415801
Building ID:	357308
Registration ID:	334906
Apartment:	1
Story:	1
Class:	Most Serious
Inspection Date:	06/25/2021
Approved Date:	06/29/2021
Original Certify By Date:	07/29/2021
Original Correct By Date:	07/24/2021
New Certify By Date:	Not reported
New Correct By Date:	Not reported
Certified Date:	Not reported
Order Number:	617
NOV ID:	7393199
NOV Description:	SECTION 27-2056.6 ADM CODE - CORRECT THE LEAD-BASED PAINT HAZARD - PAINT THAT TESTED POSITIVE FOR LEAD CONTENT AND THAT IS PEELING OR ON A DETERIORATED SUBSURFACE - USING WORK PRACTICES SET FORTH IN 28 RCNY 11-06(B)(2) 11th WINDOW FRAME FROM EAST AT SOUTH WALL IN THE KITCHEN LOCATED AT APT 1, 1st STORY, 1st APARTMENT FROM EAST AT SOUTH
NOV Issued Date:	06/30/2021
Current Status ID:	20
Current Status:	DEFECT LETTER ISSUED
Current Status Date:	05/13/2022

Name:	Not reported
Address:	82 PROSPECT PLACE
City,State,Zip:	BROOKLYN, NY 11217
Violation ID:	14415802
Building ID:	357308
Registration ID:	334906

CON EDISON SERVICE BOX: 73942 (Continued) **1016962375**

Apartment:	1
Story:	1
Class:	Most Serious
Inspection Date:	06/25/2021
Approved Date:	06/29/2021
Original Certify By Date:	07/29/2021
Original Correct By Date:	07/24/2021
New Certify By Date:	Not reported
New Correct By Date:	Not reported
Certified Date:	Not reported
Order Number:	617
NOV ID:	7393199
NOV Description:	SECTION 27-2056.6 ADM CODE - CORRECT THE LEAD-BASED PAINT HAZARD - PAINT THAT TESTED POSITIVE FOR LEAD CONTENT AND THAT IS PEELING OR ON A DETERIORATED SUBSURFACE - USING WORK PRACTICES SET FORTH IN 28 RCNY 11-06(B)(2) 1st DOOR FROM SOUTH AT WEST WALL, 1st WINDOW FRAME FROM WEST AT NORTH WALL IN THE BATHROOM LOCATED AT APT 1, 1st STORY, 1st APARTMENT FROM EAST AT SOUTH
NOV Issued Date:	06/30/2021
Current Status ID:	20
Current Status:	DEFECT LETTER ISSUED
Current Status Date:	05/13/2022

Name:	Not reported
Address:	82 PROSPECT PLACE
City,State,Zip:	BROOKLYN, NY 11217
Violation ID:	14415804
Building ID:	357308
Registration ID:	334906
Apartment:	1
Story:	1
Class:	Most Serious
Inspection Date:	06/25/2021
Approved Date:	06/29/2021
Original Certify By Date:	07/29/2021
Original Correct By Date:	07/24/2021
New Certify By Date:	Not reported
New Correct By Date:	Not reported
Certified Date:	Not reported
Order Number:	617
NOV ID:	7393199
NOV Description:	SECTION 27-2056.6 ADM CODE - CORRECT THE LEAD-BASED PAINT HAZARD - PAINT THAT TESTED POSITIVE FOR LEAD CONTENT AND THAT IS PEELING OR ON A DETERIORATED SUBSURFACE - USING WORK PRACTICES SET FORTH IN 28 RCNY 11-06(B)(2) BASEBOARD AT SOUTH WALL, BASEBOARD AT WEST WALL, 1st WINDOW FRAME FROM EAST AT SOUTH WALL, 2nd WINDOW FRAME FROM EAST AT SOUTH WALL IN THE 4th ROOM FROM NORTH AT WEST LOCATED AT APT 1, 1st STORY, 1st APARTMENT FROM EAST AT SOUTH
NOV Issued Date:	06/30/2021
Current Status ID:	20
Current Status:	DEFECT LETTER ISSUED
Current Status Date:	05/13/2022

Name:	Not reported
Address:	82 PROSPECT PLACE
City,State,Zip:	BROOKLYN, NY 11217
Violation ID:	14415805

CON EDISON SERVICE BOX: 73942 (Continued) **1016962375**

Building ID:	357308
Registration ID:	334906
Apartment:	1
Story:	1
Class:	Most Serious
Inspection Date:	06/25/2021
Approved Date:	06/29/2021
Original Certify By Date:	07/29/2021
Original Correct By Date:	07/24/2021
New Certify By Date:	Not reported
New Correct By Date:	Not reported
Certified Date:	Not reported
Order Number:	617
NOV ID:	7393199
NOV Description:	SECTION 27-2056.6 ADM CODE - CORRECT THE LEAD-BASED PAINT HAZARD - PAINT THAT TESTED POSITIVE FOR LEAD CONTENT AND THAT IS PEELING OR ON A DETERIORATED SUBSURFACE - USING WORK PRACTICES SET FORTH IN 28 RCNY 11-06(B)(2) 1st DOOR FROM NORTH AT EAST WALL, 1st WINDOW FRAME FROM SOUTH AT WEST WALL IN THE 3rd ROOM FROM NORTH LOCATED AT APT 1, 1st STORY, 1st APARTMENT FROM EAST AT SOUTH
NOV Issued Date:	06/30/2021
Current Status ID:	20
Current Status:	DEFECT LETTER ISSUED
Current Status Date:	05/13/2022

Manifest Facility Information:

EPA ID:	NYP004353793
Country:	USA
Name:	CON ED
Address:	82 PROSPECT PK SW
Address 2:	Not reported
City,State,Zip:	BROOKLYN, NY 11218
Zip 4:	Not reported
Location Address 1:	82 PROSPECT PARK SW
Location Address 2:	73942
Location City,State,Zip:	BROOKLYN, NY 11215
Location Zip 4:	Not reported
Facility Status:	Not reported
Total Tanks:	Not reported
Code:	BP

Mailing:

Mailing Name:	CON ED
Mailing Contact:	TOM TEELING
Mailing Address 1:	4 IRVING PLACE - 15TH FLOOR
Mailing Address 2:	Not reported
Mailing City,State,Zip:	NEW YORK, NY 10003
Mailing Zip 4:	Not reported
Mailing Country:	USA
Mailing Phone:	2124603770

Manifest Data:

Document ID:	Not reported
Manifest Status:	Not reported
Trans1 State ID:	NJD003812047
Year:	2018
Trans2 State ID:	Not reported

CON EDISON SERVICE BOX: 73942 (Continued) **1016962375**

Generator Ship Date:	08/30/2013
Trans1 Recv Date:	08/30/2013
Trans2 Recv Date:	Not reported
TSD Site Recv Date:	09/03/2013
Part A Recv Date:	Not reported
Part B Recv Date:	Not reported
Generator EPA ID:	NYP004353793
Trans1 EPA ID:	Not reported
Trans2 EPA ID:	Not reported
TSDF ID 1:	NJD991291105
TSDF ID 2:	Not reported
Manifest Tracking Number:	002220526GBF
Import Indicator:	N
Export Indicator:	N
Discr Quantity Indicator:	N
Discr Type Indicator:	N
Discr Residue Indicator:	N
Discr Partial Reject Indicator:	N
Discr Full Reject Indicator:	N
Manifest Ref Number:	Not reported
Alt Facility RCRA ID:	Not reported
Alt Facility Sign Date:	Not reported
MGMT Method Type Code:	H110
Waste Code a:	LEAD
Waste Code b:	Not reported
Waste Code c:	Not reported
Waste Code e:	Not reported
Waste Code f:	Not reported
Waste Code g:	Not reported
Waste Code 1:	Not reported
Waste Code 2:	Not reported
Waste Code 3:	Not reported
Waste Code 4:	Not reported
Waste Code 5:	Not reported
Waste Code 6:	Not reported
Quantity:	100
Units:	Gallons (liquids only)
Number of Containers:	1
Container Type:	Cargo tanks (tank trucks)
Handling Method:	Treat
Specific Gravity:	1

N160 **MBS REALITY** **NY Spills** **S106015518**
South **126 PROSPECT PL** **N/A**
< 1/8 **BROOKLYN, NY**
0.103 mi.
544 ft. **Site 4 of 9 in cluster N**

Relative:
Higher

Actual:
85 ft.

SPILLS:

Name:	MBS REALITY
Address:	126 PROSPECT PL
City,State,Zip:	BROOKLYN, NY
Spill Number/Closed Date:	0303290 / 2007-04-18
Facility ID:	0303290
Facility Type:	ER
DER Facility ID:	259715
Site ID:	322390

MBS REALITY (Continued) **S106015518**

DEC Region:	2
Spill Cause:	Human Error
Spill Class:	C4
SWIS:	2401
Spill Date:	2003-06-27
Investigator:	rvketani
Referred To:	Not reported
Reported to Dept:	2003-06-27
CID:	390
Water Affected:	Not reported
Spill Source:	Private Dwelling
Spill Notifier:	Local Agency
Cleanup Ceased:	Not reported
Cleanup Meets Std:	False
Last Inspection:	Not reported
Recommended Penalty:	False
UST Trust:	False
Remediation Phase:	0
Date Entered In Computer:	2003-06-27
Spill Record Last Update:	2007-04-18
Spiller Name:	UNKNOWN
Spiller Company:	Unknown
Spiller Address:	UNKNOWN
Spiller Company:	999
Contact Name:	BROOKE PHILLIPS
DEC Memo:	contractor hit tank and broke line - caller did not know the contractor's name - but the reality company does
Remarks:	Prior to Sept, 2004 data translation this spill Lead_DEC Field was DEMEO 11/09/05 Called contact number and left a message to call me. J Lister 11/10/05 spoke with Brooke Phillips who gave me name of remediation compny who cleaned up spill. They are Milro Assoc. and a contact there is Paul Basso 516-379-1500. J Lister 9/7/06 - Austin - Assigned from Albany to Region 2 staff (Ketani) for review and closure - end 9/21/06 - Raphael Ketani. This was a broken fuel line. Contractor hit the tank and 200 gal. was lost. I tried calling Paul from MILRO, Fred Valenstein from Morania Oil (718) 444-3400, and Brooke Philips from MBS Realty (917) 767-6056, but could only leave messages. 9/22/06 - Raphael Ketani. Brian Mackee of Madison Oil (718) 444-3400 left a message. He said that Madison responded to the spill by putting down Drisorb. Then the owner called MILRO to finish the job. 1/11/07 - Raphael Ketani. I tried to call Ms. Brooke Philips, but could only leave a message that DEC hasn't heard anything from her since the last phone message was left, and that she has 3 weeks to respond or else legal action may be taken. I contacted Paul of MILRO. He said that he had a case record for 126 Prospect Place, but that he will have to search the attic for the file and send me copies of what MILRO has. I checked the ownership of the site. According to Property Shark and the NYC Property Tax databases, the site has alternate addresses of 122-126 Prospect Place and 307-309 Flatbush Avenue. There was a picture in Property Shark of 307 Flatbush Ave. which was taken by someone from the City of New York. It shows a wedge shaped (Flat Iron style) building. The block and lot are 01157/0015. The owners are listed as: MBS Realty, LLC, 307 Flatbush Avenue, Brooklyn, 11217-2813. I sent a CSL to Ms. Philips at MBS giving her 3 weeks to respond to the DEC or else legal action will be taken. The letter went out today. 1/18/07 - Raphael Ketani. Ms.

MBS REALITY (Continued) **S106015518**

Philips called today. She said she was FAXing over all of the documents that I needed. I received a FAXed document from Ms. Phillips. I received a package of documents containing copies of a record of fees paid by MBS Realty - a $5000 payment to MILRO made on 6/27/03 - , a letter from their insurance carrier, Harleysville, stating that they weren't covered for the spill, a check from Harleysville Worcester Insurance for $3978.61 made out to MBS and MILRO, and a copy of a check for the same amount made out to MILRO. 1/24/07 - Raphael Ketani. I called up Ms. Phillips and asked her for a cover letter explaining what happened to cause the spill, what was done to clean it up and what was the end result. She said she remembered nothing regarding the spill and to call MILRO. I called Paul at MILRO (516) 379-1500 and he said that he is still looking for the documentation regarding the case. He said he believes MILRO has the documentation somewhere. 1/25/07 - Raphael Ketani. Paul from MILRO FAXed me copies of the manifests for the contaminated soil that was removed. 1/29/07 - Raphael Ketani. I spoke to Paul and asked him what he meant by indicating that MILRO didn't finish the job. He said that MILRO responded as an emergency contractor and did removal work on 6/27, 7/14, and 7/15. He said that Morania Oil put out a contract to bid and another cleanup contractor took over on 7/17. I called up Rich Turchiano of Morania Oil (718) 444-3400 and asked him who finished the cleanup at the site. He said that he will have to research this and get back to me. Mr. Turchiano called back and said that they didn't have any documentation regarding the cleanup. He said that Castlton Environmental often does cleanup work for them. I called up Castlton (201) 727-9001 and spoke to a secretary. She said that she didn't have a file on the case, but would pass the request along to a project manager. 4/12/07 - Raphael Ketani. I called up Nicole, again, of Castlton. She said that my request was passed along in January 2007, but she said, Castlton had very few records from before 2004. She said that she will talk to her boss and see if he can come up with anything. 4/18/07 - Raphael Ketani. I called up Madison Oil and asked them what size oil tank MBS Realty had for the property. A woman at the oil company looked the size up in her computer and said two 275 gal. tanks. Based upon the package of documents sent to me by Brooke Philips of MBS Realty, and the soil manifests that MILRO had sent, I am closing the spill case.

All Materials:

Site ID:	322390
Operable Unit ID:	871328
Operable Unit:	01
Material ID:	504158
Material Code:	0001A
Material Name:	#2 fuel oil
Case No.:	Not reported
Material FA:	Petroleum
Quantity:	200.00
Units:	G
Recovered:	.00
Resource Affected:	Soil
Oxygenate:	Not reported

O161 **1121 LLC** **RCRA NonGen / NLR** **1016974893**
ESE **594 DEAN ST** **NY MANIFEST** **NYR000213546**
< 1/8 **BROOKLYN, NY 11238**
0.106 mi.
560 ft. **Site 2 of 12 in cluster O**

Relative: **Higher**
Actual: **72 ft.**

RCRA Listings:

Date Form Received by Agency:	20141202
Handler Name:	1121 Llc
Handler Address:	DEAN ST
Handler City,State,Zip:	BROOKLYN, NY 11238
EPA ID:	NYR000213546
Contact Name:	S SINGH
Contact Address:	16TH ST
Contact City,State,Zip:	BROOKLYN, NY 11226
Contact Telephone:	646-541-1676
Contact Fax:	Not reported
Contact Email:	SJ@MAGROOB.COM
Contact Title:	MEMBER
EPA Region:	02
Land Type:	Private
Federal Waste Generator Description:	Not a generator, verified
Non-Notifier:	Not reported
Biennial Report Cycle:	Not reported
Accessibility:	Not reported
Active Site Indicator:	Not reported
State District Owner:	Ny
State District:	NYSDEC R2
Mailing Address:	16TH ST
Mailing City,State,Zip:	BROOKLYN, NY 11226
Owner Name:	Not reported
Owner Type:	Not reported
Operator Name:	George Laskaris
Operator Type:	Private
Short-Term Generator Activity:	No
Importer Activity:	No
Mixed Waste Generator:	No
Transporter Activity:	No
Transfer Facility Activity:	No
Recycler Activity with Storage:	No
Small Quantity On-Site Burner Exemption:	No
Smelting Melting and Refining Furnace Exemption:	No
Underground Injection Control:	No
Off-Site Waste Receipt:	No
Universal Waste Indicator:	No
Universal Waste Destination Facility:	No
Federal Universal Waste:	No
Active Site State-Reg Handler:	---
Federal Facility Indicator:	Not reported
Hazardous Secondary Material Indicator:	NN
Sub-Part K Indicator:	Not reported
2018 GPRA Permit Baseline:	Not on the Baseline
2018 GPRA Renewals Baseline:	Not on the Baseline
202 GPRA Corrective Action Baseline:	No
Subject to Corrective Action Universe:	No
Non-TSDFs Where RCRA CA has Been Imposed Universe:	No
Corrective Action Priority Ranking:	No NCAPS ranking
Environmental Control Indicator:	No
Institutional Control Indicator:	No

1121 LLC (Continued) **1016974893**

Human Exposure Controls Indicator:	N/A
Groundwater Controls Indicator:	N/A
Significant Non-Complier Universe:	No
Unaddressed Significant Non-Complier Universe:	No
Addressed Significant Non-Complier Universe:	No
Significant Non-Complier With a Compliance Schedule Universe:	No
Financial Assurance Required:	Not reported
Handler Date of Last Change:	20160607
Recognized Trader-Importer:	No
Recognized Trader-Exporter:	No
Importer of Spent Lead Acid Batteries:	No
Exporter of Spent Lead Acid Batteries:	No
Recycler Activity Without Storage:	Not reported
Manifest Broker:	Not reported
Sub-Part P Indicator:	No

Hazardous Waste Summary:

Waste Code:	D001
Waste Description:	Ignitable Waste

Handler - Owner Operator:

Owner/Operator Indicator:	Owner
Owner/Operator Name: 1121 LLC	
Legal Status:	Private
Date Became Current:	20130620
Date Ended Current:	Not reported
Owner/Operator Address:	43 E 16TH ST
Owner/Operator City,State,Zip:	BROOKLYN, NY 11226
Owner/Operator Telephone:	646-541-1676
Owner/Operator Telephone Ext:	Not reported
Owner/Operator Fax:	Not reported
Owner/Operator Email:	Not reported

Owner/Operator Indicator:	Operator
Owner/Operator Name: GEORGE LASKARIS	
Legal Status:	Private
Date Became Current:	20130620
Date Ended Current:	Not reported
Owner/Operator Address:	Not reported
Owner/Operator City,State,Zip:	Not reported
Owner/Operator Telephone:	Not reported
Owner/Operator Telephone Ext:	Not reported
Owner/Operator Fax:	Not reported
Owner/Operator Email:	Not reported

Owner/Operator Indicator:	Operator
Owner/Operator Name: GEORGE LASKARIS	
Legal Status:	Private
Date Became Current:	20130620
Date Ended Current:	Not reported
Owner/Operator Address:	Not reported
Owner/Operator City,State,Zip:	Not reported
Owner/Operator Telephone:	Not reported
Owner/Operator Telephone Ext:	Not reported
Owner/Operator Fax:	Not reported

1121 LLC (Continued) **1016974893**

Owner/Operator Email: Not reported

Owner/Operator Indicator: PO
Owner/Operator Name: 1121 LLC
Legal Status: Private
Date Became Current: 20130620
Date Ended Current: 20141202
Owner/Operator Address: 43 E 16TH ST
Owner/Operator City,State,Zip: BROOKLYN, NY 11226
Owner/Operator Telephone: 646-541-1676
Owner/Operator Telephone Ext: Not reported
Owner/Operator Fax: Not reported
Owner/Operator Email: Not reported

Historic Generators:
Receive Date: 20141202
Handler Name: 1121 LLC
Federal Waste Generator Description: Not a generator, verified
State District Owner: Ny
Large Quantity Handler of Universal Waste: No
Recognized Trader Importer: No
Recognized Trader Exporter: No
Spent Lead Acid Battery Importer: No
Spent Lead Acid Battery Exporter: No
Current Record: Yes
Non Storage Recycler Activity: Not reported
Electronic Manifest Broker: Not reported

Receive Date: 20141016
Handler Name: 1121 LLC
Federal Waste Generator Description: Large Quantity Generator
State District Owner: Ny
Large Quantity Handler of Universal Waste: No
Recognized Trader Importer: No
Recognized Trader Exporter: No
Spent Lead Acid Battery Importer: No
Spent Lead Acid Battery Exporter: No
Current Record: No
Non Storage Recycler Activity: Not reported
Electronic Manifest Broker: Not reported

List of NAICS Codes and Descriptions:
NAICS Code: 323111
NAICS Description: COMMERCIAL GRAVURE PRINTING

Facility Has Received Notices of Violations:
Violations: No Violations Found

Evaluation Action Summary:
Evaluations: No Evaluations Found

Manifest Facility Information:
EPA ID: NYR000213546
Country: USA

1121 LLC (Continued) **1016974893**

Name:	1121 LLC
Address:	594 DEAN ST
Address 2:	Not reported
City,State,Zip:	BROOKLYN, NY 11238
Zip 4:	Not reported
Location Address 1:	594 DEAN ST
Location Address 2:	Not reported
Location City,State,Zip:	BROOKLYN, NY 11238
Location Zip 4:	Not reported
Facility Status:	Not reported
Total Tanks:	Not reported
Code:	BP

Mailing:

Mailing Name:	1121 LLC
Mailing Contact:	1121 LLC/MR. SINGH
Mailing Address 1:	43 16TH ST
Mailing Address 2:	Not reported
Mailing City,State,Zip:	BROOKLYN, NY 11226
Mailing Zip 4:	Not reported
Mailing Country:	USA
Mailing Phone:	6465411676

Manifest Data:

Document ID:	Not reported
Manifest Status:	Not reported
Trans1 State ID:	NJD054126164
Year:	2018
Trans2 State ID:	Not reported
Generator Ship Date:	11/06/2014
Trans1 Recv Date:	11/06/2014
Trans2 Recv Date:	Not reported
TSD Site Recv Date:	11/06/2014
Part A Recv Date:	Not reported
Part B Recv Date:	Not reported
Generator EPA ID:	NYR000213546
Trans1 EPA ID:	Not reported
Trans2 EPA ID:	Not reported
TSDF ID 1:	NJD002200046
TSDF ID 2:	Not reported
Manifest Tracking Number:	003552244JJK
Import Indicator:	N
Export Indicator:	N
Discr Quantity Indicator:	N
Discr Type Indicator:	N
Discr Residue Indicator:	N
Discr Partial Reject Indicator:	N
Discr Full Reject Indicator:	N
Manifest Ref Number:	Not reported
Alt Facility RCRA ID:	Not reported
Alt Facility Sign Date:	Not reported
MGMT Method Type Code:	H141
Waste Code a:	IGNITABLE WASTE
Waste Code b:	CHROMIUM
Waste Code c:	METHYL ETHYL KETONE
Waste Code e:	2-BUTANONE (I,T) (OR) METHYL ETHYL KETONE (MEK) (I,T)
Waste Code f:	ARSENIC

1121 LLC (Continued) **1016974893**

Waste Code g:	VINYL CHLORIDE
Waste Code 1:	Not reported
Waste Code 2:	Not reported
Waste Code 3:	Not reported
Waste Code 4:	Not reported
Waste Code 5:	Not reported
Waste Code 6:	Not reported
Quantity:	3500
Units:	Gallons (liquids only)
Number of Containers:	1
Container Type:	Cargo tanks (tank trucks)
Handling Method:	Landfill
Specific Gravity:	1
Document ID:	Not reported
Manifest Status:	Not reported
Trans1 State ID:	NJ0000027193
Year:	2018
Trans2 State ID:	Not reported
Generator Ship Date:	12/02/2014
Trans1 Recv Date:	12/02/2014
Trans2 Recv Date:	Not reported
TSD Site Recv Date:	12/02/2014
Part A Recv Date:	Not reported
Part B Recv Date:	Not reported
Generator EPA ID:	NYR000213546
Trans1 EPA ID:	Not reported
Trans2 EPA ID:	Not reported
TSDF ID 1:	NJD002200046
TSDF ID 2:	Not reported
Manifest Tracking Number:	000960357GBF
Import Indicator:	N
Export Indicator:	N
Discr Quantity Indicator:	N
Discr Type Indicator:	N
Discr Residue Indicator:	N
Discr Partial Reject Indicator:	N
Discr Full Reject Indicator:	N
Manifest Ref Number:	Not reported
Alt Facility RCRA ID:	Not reported
Alt Facility Sign Date:	Not reported
MGMT Method Type Code:	H141
Waste Code a:	IGNITABLE WASTE
Waste Code b:	2-BUTANONE (I,T) (OR) METHYL ETHYL KETONE (MEK) (I,T)
Waste Code c:	CHROMIUM
Waste Code e:	METHYL ETHYL KETONE
Waste Code f:	Not reported
Waste Code g:	Not reported
Waste Code 1:	Not reported
Waste Code 2:	Not reported
Waste Code 3:	Not reported
Waste Code 4:	Not reported
Waste Code 5:	Not reported
Waste Code 6:	Not reported
Quantity:	1345
Units:	Gallons (liquids only)
Number of Containers:	1

1121 LLC (Continued) **1016974893**

Container Type: Cargo tanks (tank trucks)
Handling Method: Treat
Specific Gravity: 1

EPA ID: NYP004800344
Country: USA
Name: CON EDISON
Address: 594 DEAN ST
Address 2: SB 17256
City,State,Zip: BROOKLYN, NY 11217
Zip 4: Not reported
Location Address 1: 594 DEAN ST
Location Address 2: SB 17256
Location City,State,Zip: BROOKLYN, NY 11217
Location Zip 4: Not reported
Facility Status: Not reported
Total Tanks: Not reported
Code: BP

Mailing:
Mailing Name: CON EDISON
Mailing Contact: DENNIS HUACON
Mailing Address 1: 4 IRVING PL 15TH FL
Mailing Address 2: Not reported
Mailing City,State,Zip: NEW YORK, NY 10003
Mailing Zip 4: Not reported
Mailing Country: USA
Mailing Phone: 2124603770

Manifest Data:
Document ID: Not reported
Manifest Status: Not reported
Trans1 State ID: NJD003812047
Year: 2018
Trans2 State ID: Not reported
Generator Ship Date: 07/01/2015
Trans1 Recv Date: 07/01/2015
Trans2 Recv Date: Not reported
TSD Site Recv Date: 07/10/2015
Part A Recv Date: Not reported
Part B Recv Date: Not reported
Generator EPA ID: NYP004800344
Trans1 EPA ID: Not reported
Trans2 EPA ID: Not reported
TSDF ID 1: NJD991291105
TSDF ID 2: Not reported
Manifest Tracking Number: 002619799GBF
Import Indicator: N
Export Indicator: N
Discr Quantity Indicator: N
Discr Type Indicator: N
Discr Residue Indicator: N
Discr Partial Reject Indicator: N
Discr Full Reject Indicator: N
Manifest Ref Number: Not reported
Alt Facility RCRA ID: Not reported

1121 LLC (Continued) **1016974893**

Alt Facility Sign Date:	Not reported
MGMT Method Type Code:	H110
Waste Code a:	LEAD
Waste Code b:	Not reported
Waste Code c:	Not reported
Waste Code e:	Not reported
Waste Code f:	Not reported
Waste Code g:	Not reported
Waste Code 1:	Not reported
Waste Code 2:	Not reported
Waste Code 3:	Not reported
Waste Code 4:	Not reported
Waste Code 5:	Not reported
Waste Code 6:	Not reported
Quantity:	200
Units:	Pounds
Number of Containers:	1
Container Type:	Cargo tanks (tank trucks)
Handling Method:	Treat
Specific Gravity:	1

O162 **CON EDISON** **RCRA NonGen / NLR** **1019904731**
ESE **594 DEAN ST** **FINDS** **NYP004801544**
< 1/8 **BROOKLYN, NY 11217** **ECHO**
0.106 mi.
560 ft. **Site 3 of 12 in cluster O**

Relative:
Higher

Actual:
72 ft.

RCRA Listings:

Date Form Received by Agency:	20150701
Handler Name:	Con Edison
Handler Address:	DEAN ST
Handler City,State,Zip:	BROOKLYN, NY 11217
EPA ID:	NYP004801544
Contact Name:	THOMAS TEELING
Contact Address:	Not reported
Contact City,State,Zip:	Not reported
Contact Telephone:	212-460-3770
Contact Fax:	Not reported
Contact Email:	Not reported
Contact Title:	Not reported
EPA Region:	02
Land Type:	Private
Federal Waste Generator Description:	Not a generator, verified
Non-Notifier:	Not reported
Biennial Report Cycle:	Not reported
Accessibility:	Not reported
Active Site Indicator:	Not reported
State District Owner:	Ny
State District:	NYSDEC R2
Mailing Address:	IRVING PL 15TH FL NE
Mailing City,State,Zip:	NEW YORK, NY 10003
Owner Name:	Not reported
Owner Type:	Not reported
Operator Name:	Not reported
Operator Type:	Not reported
Short-Term Generator Activity:	No
Importer Activity:	No

CON EDISON (Continued) **1019904731**

Mixed Waste Generator:	No
Transporter Activity:	No
Transfer Facility Activity:	No
Recycler Activity with Storage:	No
Small Quantity On-Site Burner Exemption:	No
Smelting Melting and Refining Furnace Exemption:	No
Underground Injection Control:	No
Off-Site Waste Receipt:	No
Universal Waste Indicator:	No
Universal Waste Destination Facility:	No
Federal Universal Waste:	No
Active Site State-Reg Handler:	---
Federal Facility Indicator:	Not reported
Hazardous Secondary Material Indicator:	NN
Sub-Part K Indicator:	Not reported
2018 GPRA Permit Baseline:	Not on the Baseline
2018 GPRA Renewals Baseline:	Not on the Baseline
202 GPRA Corrective Action Baseline:	No
Subject to Corrective Action Universe:	No
Non-TSDFs Where RCRA CA has Been Imposed Universe:	No
Corrective Action Priority Ranking:	No NCAPS ranking
Environmental Control Indicator:	No
Institutional Control Indicator:	No
Human Exposure Controls Indicator:	N/A
Groundwater Controls Indicator:	N/A
Significant Non-Complier Universe:	No
Unaddressed Significant Non-Complier Universe:	No
Addressed Significant Non-Complier Universe:	No
Significant Non-Complier With a Compliance Schedule Universe:	No
Financial Assurance Required:	Not reported
Handler Date of Last Change:	20160909
Recognized Trader-Importer:	No
Recognized Trader-Exporter:	No
Importer of Spent Lead Acid Batteries:	No
Exporter of Spent Lead Acid Batteries:	No
Recycler Activity Without Storage:	Not reported
Manifest Broker:	Not reported
Sub-Part P Indicator:	No

Historic Generators:

Receive Date:	20150701
Handler Name: CON EDISON	
Federal Waste Generator Description:	Small Quantity Generator
State District Owner:	Ny
Large Quantity Handler of Universal Waste:	No
Recognized Trader Importer:	No
Recognized Trader Exporter:	No
Spent Lead Acid Battery Importer:	No
Spent Lead Acid Battery Exporter:	No
Current Record:	No
Non Storage Recycler Activity:	Not reported
Electronic Manifest Broker:	Not reported

Receive Date:	20150701
Handler Name: CON EDISON	
Federal Waste Generator Description:	Not a generator, verified

CON EDISON (Continued) **1019904731**

State District Owner:	Ny
Large Quantity Handler of Universal Waste:	No
Recognized Trader Importer:	No
Recognized Trader Exporter:	No
Spent Lead Acid Battery Importer:	No
Spent Lead Acid Battery Exporter:	No
Current Record:	Yes
Non Storage Recycler Activity:	Not reported
Electronic Manifest Broker:	Not reported

List of NAICS Codes and Descriptions:
NAICS Codes: No NAICS Codes Found

Facility Has Received Notices of Violations:
Violations: No Violations Found

Evaluation Action Summary:
Evaluations: No Evaluations Found

FINDS:
Registry ID: 110069647975

Click Here for FRS Facility Detail Report:

Environmental Interest/Information System:
The Resource Conservation and Recovery Act Information System (RCRAInfo) is EPA's comprehensive information system in support of the Resource Conservation and Recovery Act (RCRA) of 1976 and the Hazardous and Solid Waste Amendments (HSWA) of 1984. It tracks many types of information about generators, transporters, treaters, storers, and disposers of hazardous waste.

Click this hyperlink while viewing on your computer to access additional FINDS: detail in the EDR Site Report.

ECHO:

Envid:	1019904731
Registry ID:	110069647975
DFR URL:	http://echo.epa.gov/detailed-facility-report?fid=110069647975
Name:	CON EDISON
Address:	594 DEAN ST
City,State,Zip:	BROOKLYN, NY 11217

T163 **MERIT ATLANTIC** **NY UST** **1000263803**
NE **740 ATLANTIC AVE** **NY AST** **NYD982185985**
< 1/8 **BROOKLYN, NY 11217** **RCRA NonGen / NLR**
0.109 mi. **US AIRS**
574 ft. **Site 1 of 8 in cluster T** **FINDS**
ECHO
Relative: Lower **NY MANIFEST**
Actual: 57 ft.

UST:

Name:	FORMER GASOLINE RETAIL STATION
Address:	740 ATLANTIC AVENUE
City,State,Zip:	BROOKLYN, NY 11217
Id/Status:	2-297615 / Unregulated/Closed

MERIT ATLANTIC (Continued) **1000263803**

Program Type:	PBS
Region:	STATE
DEC Region:	2
Expiration Date:	N/A
UTM X:	586952.30819
UTM Y:	4503989.74226
Site Type:	Retail Gasoline Sales

Affiliation Records:

Site Id:	13752
Affiliation Type:	Facility Operator
Company Name:	FORMER GASOLINE RETAIL STATION
Contact Type:	Not reported
Contact Name:	N/A
Address1:	Not reported
Address2:	Not reported
City:	Not reported
State:	NN
Zip Code:	Not reported
Country Code:	001
Phone:	Not reported
EMail:	Not reported
Fax Number:	Not reported
Modified By:	BVCAMPBE
Date Last Modified:	2011-09-28

Site Id:	13752
Affiliation Type:	Emergency Contact
Company Name:	NYS URBAN DEVELOPMENT CORP DBA EMPIRE STATE DEV
Contact Type:	Not reported
Contact Name:	N/A
Address1:	Not reported
Address2:	Not reported
City:	Not reported
State:	NN
Zip Code:	Not reported
Country Code:	999
Phone:	Not reported
EMail:	Not reported
Fax Number:	Not reported
Modified By:	BVCAMPBE
Date Last Modified:	2011-09-28

Site Id:	13752
Affiliation Type:	Facility Owner
Company Name:	NYS URBAN DEVELOPMENT CORP DBA EMPIRE STATE DEV
Contact Type:	VICE PRESIDENT
Contact Name:	ROBERT SANNA
Address1:	C/O ATLANTIC YARDS 1 METROTECH CENTER
Address2:	Not reported
City:	BROOKLYN
State:	NY
Zip Code:	11201
Country Code:	001
Phone:	(718) 923-8400
EMail:	Not reported
Fax Number:	Not reported
Modified By:	BVCAMPBE

MERIT ATLANTIC (Continued) **1000263803**

Date Last Modified: 2011-09-28

Site Id: 13752
Affiliation Type: Mail Contact
Company Name: ATLANTIC YARS DEVELOPMENT COMPANY
Contact Type: Not reported
Contact Name: THOMAS BONACUSO
Address1: C/O FOREST CITY RATNER COMPANIES
Address2: 1 METROTECH CENTER
City: BROOKLYN
State: NY
Zip Code: 11201
Country Code: 001
Phone: (718) 923-8400
EMail: TBONACUSO@FCRC.COM
Fax Number: Not reported
Modified By: BVCAMPBE
Date Last Modified: 2011-09-28

Tank Info:

Tank Number: 001
Tank ID: 164314
Tank Status: Closed - Removed
Material Name: Closed - Removed
Capacity Gallons: 5000
Install Date: Not reported
Date Tank Closed: 06/01/2001
Registered: True
Tank Location: Underground
Tank Type: Fiberglass coated steel
Material Code: 0009
Common Name of Substance: Gasoline

Tightness Test Method: NN
Date Test: Not reported
Next Test Date: Not reported
Pipe Model: Not reported
Modified By: MJGRIFFI
Last Modified: 05/09/2022

Equipment Records:

B00 - Tank External Protection - None
F00 - Pipe External Protection - None
J01 - Dispenser - Pressurized Dispenser
A00 - Tank Internal Protection - None
H01 - Tank Leak Detection - Interstitial - Electronic Monitoring
I03 - Overfill - Automatic Shut-Off
D06 - Pipe Type - Fiberglass Reinforced Plastic (FRP)
K01 - Spill Prevention - Catch Basin
C02 - Pipe Location - Underground/On-ground
H05 - Tank Leak Detection - In-Tank System (ATG)
G04 - Tank Secondary Containment - Double-Walled (Underground)

Tank Number: 002
Tank ID: 164316

MERIT ATLANTIC (Continued) **1000263803**

Tank Status:	Closed - Removed
Material Name:	Closed - Removed
Capacity Gallons:	5000
Install Date:	Not reported
Date Tank Closed:	06/01/2001
Registered:	True
Tank Location:	Underground
Tank Type:	Fiberglass coated steel
Material Code:	0009
Common Name of Substance:	Gasoline
Tightness Test Method:	NN
Date Test:	Not reported
Next Test Date:	Not reported
Pipe Model:	Not reported
Modified By:	MJGRIFFI
Last Modified:	05/09/2022

Equipment Records:

C02 - Pipe Location - Underground/On-ground
H05 - Tank Leak Detection - In-Tank System (ATG)
G04 - Tank Secondary Containment - Double-Walled (Underground)
K01 - Spill Prevention - Catch Basin
D06 - Pipe Type - Fiberglass Reinforced Plastic (FRP)
J01 - Dispenser - Pressurized Dispenser
B00 - Tank External Protection - None
F00 - Pipe External Protection - None
H01 - Tank Leak Detection - Interstitial - Electronic Monitoring
I03 - Overfill - Automatic Shut-Off
A00 - Tank Internal Protection - None

Tank Number:	003
Tank ID:	164318
Tank Status:	Closed - Removed
Material Name:	Closed - Removed
Capacity Gallons:	5000
Install Date:	Not reported
Date Tank Closed:	06/01/2001
Registered:	True
Tank Location:	Underground
Tank Type:	Fiberglass coated steel
Material Code:	0009
Common Name of Substance:	Gasoline
Tightness Test Method:	NN
Date Test:	Not reported
Next Test Date:	Not reported
Pipe Model:	Not reported
Modified By:	MJGRIFFI
Last Modified:	05/09/2022

Equipment Records:

C02 - Pipe Location - Underground/On-ground
H05 - Tank Leak Detection - In-Tank System (ATG)
G04 - Tank Secondary Containment - Double-Walled (Underground)
J01 - Dispenser - Pressurized Dispenser
F00 - Pipe External Protection - None

MERIT ATLANTIC (Continued) **1000263803**

B00 - Tank External Protection - None
K01 - Spill Prevention - Catch Basin
D06 - Pipe Type - Fiberglass Reinforced Plastic (FRP)
H01 - Tank Leak Detection - Interstitial - Electronic Monitoring
I03 - Overfill - Automatic Shut-Off
A00 - Tank Internal Protection - None

Tank Number: 004
Tank ID: 164325
Tank Status: Closed - Removed
Material Name: Closed - Removed
Capacity Gallons: 5000
Install Date: Not reported
Date Tank Closed: 06/01/2001
Registered: True
Tank Location: Underground
Tank Type: Fiberglass coated steel
Material Code: 0009
Common Name of Substance: Gasoline

Tightness Test Method: NN
Date Test: Not reported
Next Test Date: Not reported
Pipe Model: Not reported
Modified By: MJGRIFFI
Last Modified: 05/09/2022

Equipment Records:

D06 - Pipe Type - Fiberglass Reinforced Plastic (FRP)
K01 - Spill Prevention - Catch Basin
A00 - Tank Internal Protection - None
H01 - Tank Leak Detection - Interstitial - Electronic Monitoring
I03 - Overfill - Automatic Shut-Off
B00 - Tank External Protection - None
F00 - Pipe External Protection - None
J01 - Dispenser - Pressurized Dispenser
H05 - Tank Leak Detection - In-Tank System (ATG)
C02 - Pipe Location - Underground/On-ground
G04 - Tank Secondary Containment - Double-Walled (Underground)

Tank Number: 005
Tank ID: 164329
Tank Status: Closed - Removed
Material Name: Closed - Removed
Capacity Gallons: 5000
Install Date: Not reported
Date Tank Closed: 06/01/2001
Registered: True
Tank Location: Underground
Tank Type: Fiberglass coated steel
Material Code: 0009
Common Name of Substance: Gasoline

Tightness Test Method: NN
Date Test: Not reported
Next Test Date: Not reported

MERIT ATLANTIC (Continued) **1000263803**

Pipe Model: Not reported
Modified By: MJGRIFFI
Last Modified: 05/09/2022

Equipment Records:

A00 - Tank Internal Protection - None
H01 - Tank Leak Detection - Interstitial - Electronic Monitoring
B00 - Tank External Protection - None
F00 - Pipe External Protection - None
J01 - Dispenser - Pressurized Dispenser
I03 - Overfill - Automatic Shut-Off
D06 - Pipe Type - Fiberglass Reinforced Plastic (FRP)
K01 - Spill Prevention - Catch Basin
H05 - Tank Leak Detection - In-Tank System (ATG)
C02 - Pipe Location - Underground/On-ground
G04 - Tank Secondary Containment - Double-Walled (Underground)

Tank Number: 006
Tank ID: 164331
Tank Status: Closed - Removed
Material Name: Closed - Removed
Capacity Gallons: 5000
Install Date: Not reported
Date Tank Closed: 06/01/2001
Registered: True
Tank Location: Underground
Tank Type: Fiberglass coated steel
Material Code: 0008
Common Name of Substance: Diesel

Tightness Test Method: NN
Date Test: Not reported
Next Test Date: Not reported
Pipe Model: Not reported
Modified By: MJGRIFFI
Last Modified: 05/09/2022

Equipment Records:

B00 - Tank External Protection - None
F00 - Pipe External Protection - None
J01 - Dispenser - Pressurized Dispenser
A00 - Tank Internal Protection - None
H01 - Tank Leak Detection - Interstitial - Electronic Monitoring
I03 - Overfill - Automatic Shut-Off
D06 - Pipe Type - Fiberglass Reinforced Plastic (FRP)
K01 - Spill Prevention - Catch Basin
C02 - Pipe Location - Underground/On-ground
H05 - Tank Leak Detection - In-Tank System (ATG)
G04 - Tank Secondary Containment - Double-Walled (Underground)

Tank Number: 007
Tank ID: 164345
Tank Status: Closed - Removed
Material Name: Closed - Removed
Capacity Gallons: 550
Install Date: Not reported

MERIT ATLANTIC (Continued) **1000263803**

Date Tank Closed: 06/01/2001
Registered: True
Tank Location: Underground
Tank Type: Fiberglass coated steel
Material Code: 0022
Common Name of Substance: Waste Oil/Used Oil

Tightness Test Method: NN
Date Test: Not reported
Next Test Date: Not reported
Pipe Model: Not reported
Modified By: MJGRIFFI
Last Modified: 05/09/2022

Equipment Records:

B00 - Tank External Protection - None
C00 - Pipe Location - No Piping
F00 - Pipe External Protection - None
A00 - Tank Internal Protection - None
H01 - Tank Leak Detection - Interstitial - Electronic Monitoring
I03 - Overfill - Automatic Shut-Off
D00 - Pipe Type - No Piping
J03 - Dispenser - Gravity
K01 - Spill Prevention - Catch Basin
H05 - Tank Leak Detection - In-Tank System (ATG)
G04 - Tank Secondary Containment - Double-Walled (Underground)

Tank Number: 009
Tank ID: 62778
Tank Status: Closed - Removed
Material Name: Closed - Removed
Capacity Gallons: 5000
Install Date: Not reported
Date Tank Closed: 02/01/2002
Registered: True
Tank Location: Underground
Tank Type: Steel/carbon steel
Material Code: 0009
Common Name of Substance: Gasoline

Tightness Test Method: NN
Date Test: Not reported
Next Test Date: Not reported
Pipe Model: Not reported
Modified By: MJGRIFFI
Last Modified: 05/09/2022

Equipment Records:

D00 - Pipe Type - No Piping
H00 - Tank Leak Detection - None
I00 - Overfill - None
J00 - Dispenser - None
B00 - Tank External Protection - None
C00 - Pipe Location - No Piping
F00 - Pipe External Protection - None
A00 - Tank Internal Protection - None
G00 - Tank Secondary Containment - None

MERIT ATLANTIC (Continued) **1000263803**

Tank Number:	1
Tank ID:	62779
Tank Status:	Closed - Removed
Material Name:	Closed - Removed
Capacity Gallons:	12000
Install Date:	Not reported
Date Tank Closed:	02/01/2002
Registered:	True
Tank Location:	Underground
Tank Type:	Equivalent technology
Material Code:	0009
Common Name of Substance:	Gasoline
Tightness Test Method:	NN
Date Test:	Not reported
Next Test Date:	Not reported
Pipe Model:	Not reported
Modified By:	MJGRIFFI
Last Modified:	05/09/2022

Equipment Records:

F04 - Pipe External Protection - Fiberglass
C02 - Pipe Location - Underground/On-ground
H05 - Tank Leak Detection - In-Tank System (ATG)
G04 - Tank Secondary Containment - Double-Walled (Underground)
D06 - Pipe Type - Fiberglass Reinforced Plastic (FRP)
I02 - Overfill - High Level Alarm
B04 - Tank External Protection - Fiberglass
J01 - Dispenser - Pressurized Dispenser
I04 - Overfill - Product Level Gauge (A/G)
A03 - Tank Internal Protection - Fiberglass Liner (FRP)
H01 - Tank Leak Detection - Interstitial - Electronic Monitoring

Tank Number:	10
Tank ID:	46751
Tank Status:	Closed - Removed
Material Name:	Closed - Removed
Capacity Gallons:	5000
Install Date:	04/01/1990
Date Tank Closed:	06/01/2001
Registered:	True
Tank Location:	Underground
Tank Type:	Fiberglass coated steel
Material Code:	0009
Common Name of Substance:	Gasoline
Tightness Test Method:	20
Date Test:	06/01/1997
Next Test Date:	Not reported
Pipe Model:	Not reported
Modified By:	MJGRIFFI
Last Modified:	05/09/2022

Equipment Records:

J01 - Dispenser - Pressurized Dispenser
B04 - Tank External Protection - Fiberglass
D06 - Pipe Type - Fiberglass Reinforced Plastic (FRP)

MERIT ATLANTIC (Continued) **1000263803**

G03 - Tank Secondary Containment - Vault (w/o access)
K01 - Spill Prevention - Catch Basin
A00 - Tank Internal Protection - None
H01 - Tank Leak Detection - Interstitial - Electronic Monitoring
I01 - Overfill - Float Vent Valve
F05 - Pipe External Protection - Jacketed
C02 - Pipe Location - Underground/On-ground
F04 - Pipe External Protection - Fiberglass
H05 - Tank Leak Detection - In-Tank System (ATG)
G04 - Tank Secondary Containment - Double-Walled (Underground)

Tank Number: 11
Tank ID: 46752
Tank Status: Closed - Removed
Material Name: Closed - Removed
Capacity Gallons: 5000
Install Date: 04/01/1990
Date Tank Closed: 06/01/2001
Registered: True
Tank Location: Underground
Tank Type: Fiberglass coated steel
Material Code: 0009
Common Name of Substance: Gasoline

Tightness Test Method: 20
Date Test: 06/01/1997
Next Test Date: Not reported
Pipe Model: Not reported
Modified By: MJGRIFFI
Last Modified: 05/09/2022

Equipment Records:

C02 - Pipe Location - Underground/On-ground
F04 - Pipe External Protection - Fiberglass
H05 - Tank Leak Detection - In-Tank System (ATG)
G04 - Tank Secondary Containment - Double-Walled (Underground)
B04 - Tank External Protection - Fiberglass
D06 - Pipe Type - Fiberglass Reinforced Plastic (FRP)
K01 - Spill Prevention - Catch Basin
G03 - Tank Secondary Containment - Vault (w/o access)
J01 - Dispenser - Pressurized Dispenser
F05 - Pipe External Protection - Jacketed
A00 - Tank Internal Protection - None
H01 - Tank Leak Detection - Interstitial - Electronic Monitoring
I01 - Overfill - Float Vent Valve

Tank Number: 12
Tank ID: 46753
Tank Status: Closed - Removed
Material Name: Closed - Removed
Capacity Gallons: 5000
Install Date: 04/01/1990
Date Tank Closed: 06/01/2001
Registered: True
Tank Location: Underground
Tank Type: Fiberglass coated steel

MERIT ATLANTIC (Continued) **1000263803**

Material Code: 0009
Common Name of Substance: Gasoline

Tightness Test Method: 20
Date Test: 06/01/1997
Next Test Date: Not reported
Pipe Model: Not reported
Modified By: MJGRIFFI
Last Modified: 05/09/2022

Equipment Records:

F05 - Pipe External Protection - Jacketed
H05 - Tank Leak Detection - In-Tank System (ATG)
J01 - Dispenser - Pressurized Dispenser
A00 - Tank Internal Protection - None
H01 - Tank Leak Detection - Interstitial - Electronic Monitoring
I01 - Overfill - Float Vent Valve
B04 - Tank External Protection - Fiberglass
D06 - Pipe Type - Fiberglass Reinforced Plastic (FRP)
G03 - Tank Secondary Containment - Vault (w/o access)
K01 - Spill Prevention - Catch Basin
C02 - Pipe Location - Underground/On-ground
F04 - Pipe External Protection - Fiberglass
G04 - Tank Secondary Containment - Double-Walled (Underground)

Tank Number: 13
Tank ID: 46754
Tank Status: Closed - Removed
Material Name: Closed - Removed
Capacity Gallons: 5000
Install Date: 04/01/1990
Date Tank Closed: 06/01/2001
Registered: True
Tank Location: Underground
Tank Type: Fiberglass coated steel
Material Code: 0009
Common Name of Substance: Gasoline

Tightness Test Method: 20
Date Test: 06/01/1997
Next Test Date: Not reported
Pipe Model: Not reported
Modified By: MJGRIFFI
Last Modified: 05/09/2022

Equipment Records:

A00 - Tank Internal Protection - None
H01 - Tank Leak Detection - Interstitial - Electronic Monitoring
I01 - Overfill - Float Vent Valve
B04 - Tank External Protection - Fiberglass
D06 - Pipe Type - Fiberglass Reinforced Plastic (FRP)
G03 - Tank Secondary Containment - Vault (w/o access)
K01 - Spill Prevention - Catch Basin
J01 - Dispenser - Pressurized Dispenser
F05 - Pipe External Protection - Jacketed
C02 - Pipe Location - Underground/On-ground
F04 - Pipe External Protection - Fiberglass

MERIT ATLANTIC (Continued) **1000263803**

G04 - Tank Secondary Containment - Double-Walled (Underground)
H05 - Tank Leak Detection - In-Tank System (ATG)

Tank Number:	14
Tank ID:	46755
Tank Status:	Closed - Removed
Material Name:	Closed - Removed
Capacity Gallons:	5000
Install Date:	04/01/1990
Date Tank Closed:	06/01/2001
Registered:	True
Tank Location:	Underground
Tank Type:	Fiberglass coated steel
Material Code:	0008
Common Name of Substance:	Diesel
Tightness Test Method:	20
Date Test:	06/01/1997
Next Test Date:	Not reported
Pipe Model:	Not reported
Modified By:	MJGRIFFI
Last Modified:	05/09/2022

Equipment Records:

F04 - Pipe External Protection - Fiberglass
C02 - Pipe Location - Underground/On-ground
H05 - Tank Leak Detection - In-Tank System (ATG)
G04 - Tank Secondary Containment - Double-Walled (Underground)
J01 - Dispenser - Pressurized Dispenser
K01 - Spill Prevention - Catch Basin
G03 - Tank Secondary Containment - Vault (w/o access)
B04 - Tank External Protection - Fiberglass
D06 - Pipe Type - Fiberglass Reinforced Plastic (FRP)
F05 - Pipe External Protection - Jacketed
I01 - Overfill - Float Vent Valve
H01 - Tank Leak Detection - Interstitial - Electronic Monitoring
A00 - Tank Internal Protection - None

Tank Number:	15
Tank ID:	46756
Tank Status:	Closed - Removed
Material Name:	Closed - Removed
Capacity Gallons:	550
Install Date:	04/01/1990
Date Tank Closed:	06/01/2001
Registered:	True
Tank Location:	Underground
Tank Type:	Fiberglass coated steel
Material Code:	9999
Common Name of Substance:	Other
Tightness Test Method:	20
Date Test:	06/01/1997
Next Test Date:	Not reported
Pipe Model:	Not reported
Modified By:	MJGRIFFI

MERIT ATLANTIC (Continued) **1000263803**

Last Modified: 05/09/2022

Equipment Records:

G04 - Tank Secondary Containment - Double-Walled (Underground)
B04 - Tank External Protection - Fiberglass
K01 - Spill Prevention - Catch Basin
C00 - Pipe Location - No Piping
F00 - Pipe External Protection - None
A00 - Tank Internal Protection - None
H01 - Tank Leak Detection - Interstitial - Electronic Monitoring
I01 - Overfill - Float Vent Valve
D00 - Pipe Type - No Piping

Tank Number: 16
Tank ID: 241004
Tank Status: Closed - Removed
Material Name: Closed - Removed
Capacity Gallons: 2400
Install Date: Not reported
Date Tank Closed: 08/18/2011
Registered: True
Tank Location: Underground
Tank Type: Steel/carbon steel
Material Code: 0022
Common Name of Substance: Waste Oil/Used Oil

Tightness Test Method: NN
Date Test: Not reported
Next Test Date: Not reported
Pipe Model: Not reported
Modified By: MJGRIFFI
Last Modified: 05/09/2022

Equipment Records:

K00 - Spill Prevention - None
A00 - Tank Internal Protection - None
E00 - Piping Secondary Containment - None
H00 - Tank Leak Detection - None
I00 - Overfill - None
F00 - Pipe External Protection - None
B00 - Tank External Protection - None
C00 - Pipe Location - No Piping
J00 - Dispenser - None
L00 - Piping Leak Detection - None
D00 - Pipe Type - No Piping
G00 - Tank Secondary Containment - None

Tank Number: 2
Tank ID: 62780
Tank Status: Closed - Removed
Material Name: Closed - Removed
Capacity Gallons: 12000
Install Date: Not reported
Date Tank Closed: 02/01/2002
Registered: True
Tank Location: Underground

MERIT ATLANTIC (Continued) **1000263803**

Tank Type: Equivalent technology
Material Code: 0009
Common Name of Substance: Gasoline

Tightness Test Method: NN
Date Test: Not reported
Next Test Date: Not reported
Pipe Model: Not reported
Modified By: MJGRIFFI
Last Modified: 05/09/2022

Equipment Records:

A03 - Tank Internal Protection - Fiberglass Liner (FRP)
I04 - Overfill - Product Level Gauge (A/G)
H05 - Tank Leak Detection - In-Tank System (ATG)
J01 - Dispenser - Pressurized Dispenser
H01 - Tank Leak Detection - Interstitial - Electronic Monitoring
B04 - Tank External Protection - Fiberglass
D06 - Pipe Type - Fiberglass Reinforced Plastic (FRP)
I02 - Overfill - High Level Alarm
C02 - Pipe Location - Underground/On-ground
F04 - Pipe External Protection - Fiberglass
G04 - Tank Secondary Containment - Double-Walled (Underground)

Tank Number: 3
Tank ID: 62781
Tank Status: Closed - Removed
Material Name: Closed - Removed
Capacity Gallons: 12000
Install Date: Not reported
Date Tank Closed: 02/01/2002
Registered: True
Tank Location: Underground
Tank Type: Equivalent technology
Material Code: 0009
Common Name of Substance: Gasoline

Tightness Test Method: NN
Date Test: Not reported
Next Test Date: Not reported
Pipe Model: Not reported
Modified By: MJGRIFFI
Last Modified: 05/09/2022

Equipment Records:

H01 - Tank Leak Detection - Interstitial - Electronic Monitoring
B04 - Tank External Protection - Fiberglass
D06 - Pipe Type - Fiberglass Reinforced Plastic (FRP)
I02 - Overfill - High Level Alarm
J01 - Dispenser - Pressurized Dispenser
A03 - Tank Internal Protection - Fiberglass Liner (FRP)
I04 - Overfill - Product Level Gauge (A/G)
C02 - Pipe Location - Underground/On-ground
F04 - Pipe External Protection - Fiberglass
G04 - Tank Secondary Containment - Double-Walled (Underground)
H05 - Tank Leak Detection - In-Tank System (ATG)

MERIT ATLANTIC (Continued) **1000263803**

Tank Number:	9
Tank ID:	15804
Tank Status:	Closed - Removed
Material Name:	Closed - Removed
Capacity Gallons:	5000
Install Date:	04/01/1990
Date Tank Closed:	06/01/2001
Registered:	True
Tank Location:	Underground
Tank Type:	Fiberglass coated steel
Material Code:	0009
Common Name of Substance:	Gasoline
Tightness Test Method:	20
Date Test:	06/01/1997
Next Test Date:	Not reported
Pipe Model:	Not reported
Modified By:	MJGRIFFI
Last Modified:	05/09/2022

Equipment Records:

F05 - Pipe External Protection - Jacketed
H05 - Tank Leak Detection - In-Tank System (ATG)
J01 - Dispenser - Pressurized Dispenser
A00 - Tank Internal Protection - None
H01 - Tank Leak Detection - Interstitial - Electronic Monitoring
I01 - Overfill - Float Vent Valve
B04 - Tank External Protection - Fiberglass
D06 - Pipe Type - Fiberglass Reinforced Plastic (FRP)
G03 - Tank Secondary Containment - Vault (w/o access)
K01 - Spill Prevention - Catch Basin
C02 - Pipe Location - Underground/On-ground
F04 - Pipe External Protection - Fiberglass
G04 - Tank Secondary Containment - Double-Walled (Underground)

AST:

Name:	FORMER GASOLINE RETAIL STATION
Address:	740 ATLANTIC AVENUE
City,State,Zip:	BROOKLYN, NY 11217
Region:	STATE
DEC Region:	2
Site Status:	Unregulated/Closed
Facility Id:	2-297615
Program Type:	PBS
UTM X:	586952.30819
UTM Y:	4503989.74226
Expiration Date:	N/A
Site Type:	Retail Gasoline Sales

Affiliation Records:

Site Id:	13752
Affiliation Type:	Facility Operator
Company Name:	FORMER GASOLINE RETAIL STATION
Contact Type:	Not reported
Contact Name:	N/A
Address1:	Not reported
Address2:	Not reported
City:	Not reported

MERIT ATLANTIC (Continued) **1000263803**

State: NN
Zip Code: Not reported
Country Code: 001
Phone: Not reported
EMail: Not reported
Fax Number: Not reported
Modified By: BVCAMPBE
Date Last Modified: 2011-09-28

Site Id: 13752
Affiliation Type: Emergency Contact
Company Name: NYS URBAN DEVELOPMENT CORP DBA EMPIRE STATE DEV
Contact Type: Not reported
Contact Name: N/A
Address1: Not reported
Address2: Not reported
City: Not reported
State: NN
Zip Code: Not reported
Country Code: 999
Phone: Not reported
EMail: Not reported
Fax Number: Not reported
Modified By: BVCAMPBE
Date Last Modified: 2011-09-28

Site Id: 13752
Affiliation Type: Facility Owner
Company Name: NYS URBAN DEVELOPMENT CORP DBA EMPIRE STATE DEV
Contact Type: VICE PRESIDENT
Contact Name: ROBERT SANNA
Address1: C/O ATLANTIC YARDS 1 METROTECH CENTER
Address2: Not reported
City: BROOKLYN
State: NY
Zip Code: 11201
Country Code: 001
Phone: (718) 923-8400
EMail: Not reported
Fax Number: Not reported
Modified By: BVCAMPBE
Date Last Modified: 2011-09-28

Site Id: 13752
Affiliation Type: Mail Contact
Company Name: ATLANTIC YARS DEVELOPMENT COMPANY
Contact Type: Not reported
Contact Name: THOMAS BONACUSO
Address1: C/O FOREST CITY RATNER COMPANIES
Address2: 1 METROTECH CENTER
City: BROOKLYN
State: NY
Zip Code: 11201
Country Code: 001
Phone: (718) 923-8400
EMail: TBONACUSO@FCRC.COM
Fax Number: Not reported

MERIT ATLANTIC (Continued) **1000263803**

Modified By: BVCAMPBE
Date Last Modified: 2011-09-28

Tank Info:

Tank Number: 001-A
Tank Id: 164315
Material Code: 0009
Common Name of Substance: Gasoline

Equipment Records:
G03 - Tank Secondary Containment - Vault (w/o access)
I00 - Overfill - None
B00 - Tank External Protection - None
C00 - Pipe Location - No Piping
D02 - Pipe Type - Galvanized Steel
F00 - Pipe External Protection - None
J01 - Dispenser - Pressurized Dispenser
A00 - Tank Internal Protection - None
H99 - Tank Leak Detection - Other

Tank Location: Aboveground in subterranean vault with access for inspections.....
Tank in subterranean vault but accessible for inspection.
Tank Type: Steel/Carbon Steel/Iron
Tank Status: Closed - Removed
Pipe Model: Not reported
Install Date: 09/01/1960
Capacity Gallons: 5000
Tightness Test Method: NN
Date Test: Not reported
Next Test Date: Not reported
Date Tank Closed: 04/01/1990
Register: True
Modified By: MJGRIFFI
Last Modified: 05/09/2022
Material Name: gasoline

Tank Number: 002-A
Tank Id: 164317
Material Code: 0009
Common Name of Substance: Gasoline

Equipment Records:
J01 - Dispenser - Pressurized Dispenser
H99 - Tank Leak Detection - Other
A00 - Tank Internal Protection - None
B00 - Tank External Protection - None
C00 - Pipe Location - No Piping
D02 - Pipe Type - Galvanized Steel
F00 - Pipe External Protection - None
G03 - Tank Secondary Containment - Vault (w/o access)
I00 - Overfill - None

Tank Location: Aboveground in subterranean vault with access for inspections.....
Tank in subterranean vault but accessible for inspection.
Tank Type: Steel/Carbon Steel/Iron
Tank Status: Closed - Removed

MERIT ATLANTIC (Continued) **1000263803**

Pipe Model:	Not reported
Install Date:	09/01/1960
Capacity Gallons:	5000
Tightness Test Method:	NN
Date Test:	Not reported
Next Test Date:	Not reported
Date Tank Closed:	04/01/1990
Register:	True
Modified By:	MJGRIFFI
Last Modified:	05/09/2022
Material Name:	gasoline

Tank Number:	003-A
Tank Id:	164324
Material Code:	0009
Common Name of Substance:	Gasoline

Equipment Records:

H99 - Tank Leak Detection - Other
G03 - Tank Secondary Containment - Vault (w/o access)
I00 - Overfill - None
D02 - Pipe Type - Galvanized Steel
F00 - Pipe External Protection - None
J01 - Dispenser - Pressurized Dispenser
B00 - Tank External Protection - None
C00 - Pipe Location - No Piping
A00 - Tank Internal Protection - None

Tank Location:	Aboveground in subterranean vault with access for inspections.....
	Tank in subterranean vault but accessible for inspection.
Tank Type:	Steel/Carbon Steel/Iron
Tank Status:	Closed - Removed
Pipe Model:	Not reported
Install Date:	09/01/1960
Capacity Gallons:	5000
Tightness Test Method:	NN
Date Test:	Not reported
Next Test Date:	Not reported
Date Tank Closed:	04/01/1990
Register:	True
Modified By:	MJGRIFFI
Last Modified:	05/09/2022
Material Name:	gasoline

Tank Number:	004-A
Tank Id:	164326
Material Code:	0009
Common Name of Substance:	Gasoline

Equipment Records:

H99 - Tank Leak Detection - Other
B00 - Tank External Protection - None
C00 - Pipe Location - No Piping
D02 - Pipe Type - Galvanized Steel
F00 - Pipe External Protection - None

MERIT ATLANTIC (Continued) **1000263803**

J01 - Dispenser - Pressurized Dispenser
A00 - Tank Internal Protection - None
G03 - Tank Secondary Containment - Vault (w/o access)
I00 - Overfill - None

Tank Location: Aboveground in subterranean vault with access for inspections.....
Tank in subterranean vault but accessible for inspection.
Tank Type: Steel/Carbon Steel/Iron
Tank Status: Closed - Removed
Pipe Model: Not reported
Install Date: 09/01/1960
Capacity Gallons: 5000
Tightness Test Method: NN
Date Test: Not reported
Next Test Date: Not reported
Date Tank Closed: 04/01/1990
Register: True
Modified By: MJGRIFFI
Last Modified: 05/09/2022
Material Name: gasoline

Tank Number: 005-A
Tank Id: 164330
Material Code: 0009
Common Name of Substance: Gasoline

Equipment Records:

H99 - Tank Leak Detection - Other
J01 - Dispenser - Pressurized Dispenser
B00 - Tank External Protection - None
C00 - Pipe Location - No Piping
D02 - Pipe Type - Galvanized Steel
F00 - Pipe External Protection - None
A00 - Tank Internal Protection - None
I00 - Overfill - None
G03 - Tank Secondary Containment - Vault (w/o access)

Tank Location: Aboveground in subterranean vault with access for inspections.....
Tank in subterranean vault but accessible for inspection.
Tank Type: Steel/Carbon Steel/Iron
Tank Status: Closed - Removed
Pipe Model: Not reported
Install Date: 09/01/1960
Capacity Gallons: 5000
Tightness Test Method: NN
Date Test: Not reported
Next Test Date: Not reported
Date Tank Closed: 04/01/1990
Register: True
Modified By: MJGRIFFI
Last Modified: 05/09/2022
Material Name: gasoline

Tank Number: 006-A
Tank Id: 164332
Material Code: 0008
Common Name of Substance: Diesel

MERIT ATLANTIC (Continued) **1000263803**

Equipment Records:
G03 - Tank Secondary Containment - Vault (w/o access)
I00 - Overfill - None
B00 - Tank External Protection - None
C00 - Pipe Location - No Piping
D02 - Pipe Type - Galvanized Steel
F00 - Pipe External Protection - None
J01 - Dispenser - Pressurized Dispenser
A00 - Tank Internal Protection - None
H99 - Tank Leak Detection - Other

Tank Location:	Aboveground in subterranean vault with access for inspections..... Tank in subterranean vault but accessible for inspection.
Tank Type:	Steel/Carbon Steel/Iron
Tank Status:	Closed - Removed
Pipe Model:	Not reported
Install Date:	09/01/1960
Capacity Gallons:	5000
Tightness Test Method:	NN
Date Test:	Not reported
Next Test Date:	Not reported
Date Tank Closed:	04/01/1990
Register:	True
Modified By:	MJGRIFFI
Last Modified:	05/09/2022
Material Name:	diesel
Tank Number:	007-A
Tank Id:	164346
Material Code:	9999
Common Name of Substance:	Other

Equipment Records:
G03 - Tank Secondary Containment - Vault (w/o access)
I00 - Overfill - None
B00 - Tank External Protection - None
C00 - Pipe Location - No Piping
D02 - Pipe Type - Galvanized Steel
F00 - Pipe External Protection - None
J01 - Dispenser - Pressurized Dispenser
A00 - Tank Internal Protection - None
H99 - Tank Leak Detection - Other

Tank Location:	Aboveground in subterranean vault with access for inspections..... Tank in subterranean vault but accessible for inspection.
Tank Type:	Steel/Carbon Steel/Iron
Tank Status:	Closed - Removed
Pipe Model:	Not reported
Install Date:	09/01/1960
Capacity Gallons:	2000
Tightness Test Method:	NN
Date Test:	Not reported
Next Test Date:	Not reported
Date Tank Closed:	04/01/1990
Register:	True
Modified By:	MJGRIFFI
Last Modified:	05/09/2022

MERIT ATLANTIC (Continued) **1000263803**

Material Name: other

Tank Number: 008
Tank Id: 15803
Material Code: 9999
Common Name of Substance: Other

Equipment Records:
H99 - Tank Leak Detection - Other
D02 - Pipe Type - Galvanized Steel
F00 - Pipe External Protection - None
J01 - Dispenser - Pressurized Dispenser
B00 - Tank External Protection - None
C00 - Pipe Location - No Piping
G03 - Tank Secondary Containment - Vault (w/o access)
I00 - Overfill - None
A00 - Tank Internal Protection - None

Tank Location: Aboveground in subterranean vault with access for inspections.....
Tank in subterranean vault but accessible for inspection.
Tank Type: Steel/Carbon Steel/Iron
Tank Status: Closed - Removed
Pipe Model: Not reported
Install Date: 09/01/1960
Capacity Gallons: 550
Tightness Test Method: NN
Date Test: Not reported
Next Test Date: Not reported
Date Tank Closed: 04/01/1990
Register: True
Modified By: MJGRIFFI
Last Modified: 05/09/2022
Material Name: other

RCRA Listings:
Date Form Received by Agency: 20070101
Handler Name: Merit Oil Corp
Handler Address: ATLANTIC AVE
Handler City,State,Zip: BROOKLYN, NY 11217-2106
EPA ID: NYD982185985
Contact Name: Not reported
Contact Address: W LANCASTER AVE
Contact City,State,Zip: HAVERFORD, NY 19041
Contact Telephone: Not reported
Contact Fax: Not reported
Contact Email: Not reported
Contact Title: Not reported
EPA Region: 02
Land Type: Not reported
Federal Waste Generator Description: Not a generator, verified
Non-Notifier: Not reported
Biennial Report Cycle: Not reported
Accessibility: Not reported
Active Site Indicator: Not reported
State District Owner: Ny
State District: NYSDEC R2

MERIT ATLANTIC (Continued) **1000263803**

Mailing Address:	W LANCASTER AVE
Mailing City,State,Zip:	HAVERFORD, NY 19041
Owner Name:	Merit Oil Corp
Owner Type:	Private
Operator Name:	Merit Oil Corp
Operator Type:	Private
Short-Term Generator Activity:	No
Importer Activity:	No
Mixed Waste Generator:	No
Transporter Activity:	No
Transfer Facility Activity:	No
Recycler Activity with Storage:	No
Small Quantity On-Site Burner Exemption:	No
Smelting Melting and Refining Furnace Exemption:	No
Underground Injection Control:	No
Off-Site Waste Receipt:	No
Universal Waste Indicator:	No
Universal Waste Destination Facility:	No
Federal Universal Waste:	No
Active Site State-Reg Handler:	---
Federal Facility Indicator:	Not reported
Hazardous Secondary Material Indicator:	N
Sub-Part K Indicator:	Not reported
2018 GPRA Permit Baseline:	Not on the Baseline
2018 GPRA Renewals Baseline:	Not on the Baseline
202 GPRA Corrective Action Baseline:	No
Subject to Corrective Action Universe:	No
Non-TSDFs Where RCRA CA has Been Imposed Universe:	No
Corrective Action Priority Ranking:	No NCAPS ranking
Environmental Control Indicator:	No
Institutional Control Indicator:	No
Human Exposure Controls Indicator:	N/A
Groundwater Controls Indicator:	N/A
Significant Non-Complier Universe:	No
Unaddressed Significant Non-Complier Universe:	No
Addressed Significant Non-Complier Universe:	No
Significant Non-Complier With a Compliance Schedule Universe:	No
Financial Assurance Required:	Not reported
Handler Date of Last Change:	20150414
Recognized Trader-Importer:	No
Recognized Trader-Exporter:	No
Importer of Spent Lead Acid Batteries:	No
Exporter of Spent Lead Acid Batteries:	No
Recycler Activity Without Storage:	No
Manifest Broker:	No
Sub-Part P Indicator:	No

Hazardous Waste Summary:

Waste Code:	NONE
Waste Description:	None

Handler - Owner Operator:

Owner/Operator Indicator:	Owner
Owner/Operator Name: MERIT OIL CORP	
Legal Status:	Private

MERIT ATLANTIC (Continued) **1000263803**

Date Became Current:	Not reported
Date Ended Current:	Not reported
Owner/Operator Address:	NOT REQUIRED
Owner/Operator City,State,Zip:	NOT REQUIRED, WY 99999
Owner/Operator Telephone:	212-555-1212
Owner/Operator Telephone Ext:	Not reported
Owner/Operator Fax:	Not reported
Owner/Operator Email:	Not reported
Owner/Operator Indicator:	Owner
Owner/Operator Name: MERIT OIL CORP	
Legal Status:	Private
Date Became Current:	Not reported
Date Ended Current:	Not reported
Owner/Operator Address:	NOT REQUIRED
Owner/Operator City,State,Zip:	NOT REQUIRED, WY 99999
Owner/Operator Telephone:	212-555-1212
Owner/Operator Telephone Ext:	Not reported
Owner/Operator Fax:	Not reported
Owner/Operator Email:	Not reported
Owner/Operator Indicator:	Operator
Owner/Operator Name: MERIT OIL CORP	
Legal Status:	Private
Date Became Current:	Not reported
Date Ended Current:	Not reported
Owner/Operator Address:	NOT REQUIRED
Owner/Operator City,State,Zip:	NOT REQUIRED, WY 99999
Owner/Operator Telephone:	212-555-1212
Owner/Operator Telephone Ext:	Not reported
Owner/Operator Fax:	Not reported
Owner/Operator Email:	Not reported

Historic Generators:

Receive Date:	19990708
Handler Name: MERIT OIL CORP	
Federal Waste Generator Description:	Not a generator, verified
State District Owner:	Ny
Large Quantity Handler of Universal Waste:	No
Recognized Trader Importer:	No
Recognized Trader Exporter:	No
Spent Lead Acid Battery Importer:	No
Spent Lead Acid Battery Exporter:	No
Current Record:	No
Non Storage Recycler Activity:	Not reported
Electronic Manifest Broker:	Not reported
Receive Date:	20060101
Handler Name: MERIT OIL CORP	
Federal Waste Generator Description:	Not a generator, verified
State District Owner:	Ny
Large Quantity Handler of Universal Waste:	No
Recognized Trader Importer:	No
Recognized Trader Exporter:	No
Spent Lead Acid Battery Importer:	No
Spent Lead Acid Battery Exporter:	No
Current Record:	No

MERIT ATLANTIC (Continued) **1000263803**

Non Storage Recycler Activity: Not reported
Electronic Manifest Broker: Not reported

Receive Date: 20070101
Handler Name: MERIT OIL CORP
Federal Waste Generator Description: Not a generator, verified
State District Owner: Ny
Large Quantity Handler of Universal Waste: No
Recognized Trader Importer: No
Recognized Trader Exporter: No
Spent Lead Acid Battery Importer: No
Spent Lead Acid Battery Exporter: No
Current Record: Yes
Non Storage Recycler Activity: Not reported
Electronic Manifest Broker: Not reported

Receive Date: 19870511
Handler Name: MERIT OIL CORP
Federal Waste Generator Description: Large Quantity Generator
State District Owner: Ny
Large Quantity Handler of Universal Waste: No
Recognized Trader Importer: No
Recognized Trader Exporter: No
Spent Lead Acid Battery Importer: No
Spent Lead Acid Battery Exporter: No
Current Record: No
Non Storage Recycler Activity: Not reported
Electronic Manifest Broker: Not reported

List of NAICS Codes and Descriptions:
NAICS Codes: No NAICS Codes Found

Facility Has Received Notices of Violations:
Violations: No Violations Found

Evaluation Action Summary:
Evaluations: No Evaluations Found

US AIRS MINOR:
Envid: 1000263803
Region Code: 02
Programmatic ID: AIR NY0000002610300118
Facility Registry ID: 110004416105
D and B Number: Not reported
Primary SIC Code: 5541
NAICS Code: 999999
Default Air Classification Code: MIN
Facility Type of Ownership Code: POF
Air CMS Category Code: Not reported
HPV Status: Not reported

US AIRS MINOR:
Region Code: 02
Programmatic ID: AIR NY0000002610300118
Facility Registry ID: 110004416105

MERIT ATLANTIC (Continued) **1000263803**

Air Operating Status Code: OPR
Default Air Classification Code: MIN
Air Program: State Implementation Plan for National Primary and Secondary Ambient Air Quality Standards
Activity Date: 1988-05-03 00:00:00
Activity Status Date: Not reported
Activity Group: Compliance Monitoring
Activity Type: Inspection/Evaluation
Activity Status: Not reported

FINDS:
Registry ID: 110004416105

Click Here for FRS Facility Detail Report:

Environmental Interest/Information System:
ICIS-Air (AIR) AIR is the modernization of the Air Facility System (AFS) into the Integrated Compliance Information System (ICIS). AIR contains enforcement, compliance, and permit data for stationary sources of air pollution regulated by the EPA, State, and Local air pollution agencies.
The New York Department of Environmental Conservation Facility Information System (FIS) database houses all information about facilities that are regulated or of environmental interest to the state of New York.
The Air Facility System (AFS) contains compliance and permit data for stationary sources of air pollution regulated by the EPA, state, and local air pollution agencies.
The Resource Conservation and Recovery Act Information System (RCRAInfo) is EPA's comprehensive information system in support of the Resource Conservation and Recovery Act (RCRA) of 1976 and the Hazardous and Solid Waste Amendments (HSWA) of 1984. It tracks many types of information about generators, transporters, treaters, storers, and disposers of hazardous waste.

Click this hyperlink while viewing on your computer to access additional FINDS: detail in the EDR Site Report.

ECHO:
Envid: 1000263803
Registry ID: 110004416105
DFR URL: http://echo.epa.gov/detailed-facility-report?fid=110004416105
Name: MERIT ATLANTIC
Address: 740 ATLANTIC AVE
City,State,Zip: BROOKLYN, NY 11217

Manifest Facility Information:
EPA ID: NYD982185985
Country: USA
Name: MERIT SERVICE STATION
Address: 740 ATLANTIC AVE
Address 2: Not reported
City,State,Zip: BROOKLYN, NY 11217-2106
Zip 4: Not reported
Location Address 1: 1630 BUSHWICK AVE
Location Address 2: Not reported
Location City,State,Zip: BROOKLYN, NY 11201

MERIT ATLANTIC (Continued) **1000263803**

Location Zip 4:	Not reported
Facility Status:	Not reported
Total Tanks:	Not reported
Code:	BP

Mailing:

Mailing Name:	MERIT SERVICE STATION
Mailing Contact:	BENSON NOTOMA
Mailing Address 1:	4165 HEMPSTEAD TURNPIKE
Mailing Address 2:	Not reported
Mailing City,State,Zip:	BETHPAGE, NY 11714
Mailing Zip 4:	Not reported
Mailing Country:	USA
Mailing Phone:	7187839780

Manifest Data:

Document ID:	NYB2066625
Manifest Status:	Not reported
Trans1 State ID:	PB3606NY
Year:	1990
Trans2 State ID:	Not reported
Generator Ship Date:	06/27/1990
Trans1 Recv Date:	06/27/1990
Trans2 Recv Date:	Not reported
TSD Site Recv Date:	06/27/1990
Part A Recv Date:	Not reported
Part B Recv Date:	Not reported
Generator EPA ID:	NYD982185985
Trans1 EPA ID:	NYD981185903
Trans2 EPA ID:	Not reported
TSDF ID 1:	NYD082785429
TSDF ID 2:	Not reported
Manifest Tracking Number:	Not reported
Import Indicator:	Not reported
Export Indicator:	Not reported
Discr Quantity Indicator:	Not reported
Discr Type Indicator:	Not reported
Discr Residue Indicator:	Not reported
Discr Partial Reject Indicator:	Not reported
Discr Full Reject Indicator:	Not reported
Manifest Ref Number:	Not reported
Alt Facility RCRA ID:	Not reported
Alt Facility Sign Date:	Not reported
MGMT Method Type Code:	Not reported
Waste Code 1:	IGNITABLE WASTE
Waste Code 2:	Not reported
Waste Code 3:	Not reported
Waste Code 4:	Not reported
Waste Code 5:	Not reported
Waste Code 6:	Not reported
Quantity:	00050
Units:	Gallons (liquids only)
Number of Containers:	001
Container Type:	Metal drums, barrels, kegs
Handling Method:	Landfill
Specific Gravity:	01.00

MERIT ATLANTIC (Continued) **1000263803**

Document ID:	NYB2066751
Manifest Status:	Not reported
Trans1 State ID:	PB3606NY
Year:	1990
Trans2 State ID:	Not reported
Generator Ship Date:	06/27/1990
Trans1 Recv Date:	06/27/1990
Trans2 Recv Date:	Not reported
TSD Site Recv Date:	06/27/1990
Part A Recv Date:	Not reported
Part B Recv Date:	Not reported
Generator EPA ID:	NYD982185985
Trans1 EPA ID:	NYD981185903
Trans2 EPA ID:	Not reported
TSDF ID 1:	NYD082785429
TSDF ID 2:	Not reported
Manifest Tracking Number:	Not reported
Import Indicator:	Not reported
Export Indicator:	Not reported
Discr Quantity Indicator:	Not reported
Discr Type Indicator:	Not reported
Discr Residue Indicator:	Not reported
Discr Partial Reject Indicator:	Not reported
Discr Full Reject Indicator:	Not reported
Manifest Ref Number:	Not reported
Alt Facility RCRA ID:	Not reported
Alt Facility Sign Date:	Not reported
MGMT Method Type Code:	Not reported
Waste Code 1:	IGNITABLE WASTE
Waste Code 2:	Not reported
Waste Code 3:	Not reported
Waste Code 4:	Not reported
Waste Code 5:	Not reported
Waste Code 6:	Not reported
Quantity:	00100
Units:	Gallons (liquids only)
Number of Containers:	002
Container Type:	Metal drums, barrels, kegs
Handling Method:	Landfill
Specific Gravity:	01.00

Document ID:	NJA3261094
Manifest Status:	Not reported
Trans1 State ID:	006815
Year:	2001
Trans2 State ID:	Not reported
Generator Ship Date:	07/24/2001
Trans1 Recv Date:	07/24/2001
Trans2 Recv Date:	Not reported
TSD Site Recv Date:	07/25/2001
Part A Recv Date:	Not reported
Part B Recv Date:	Not reported
Generator EPA ID:	NYD982185985
Trans1 EPA ID:	PAD014146179
Trans2 EPA ID:	Not reported
TSDF ID 1:	NJD002200046
TSDF ID 2:	Not reported

MERIT ATLANTIC (Continued) **1000263803**

Manifest Tracking Number:	Not reported
Import Indicator:	Not reported
Export Indicator:	Not reported
Discr Quantity Indicator:	Not reported
Discr Type Indicator:	Not reported
Discr Residue Indicator:	Not reported
Discr Partial Reject Indicator:	Not reported
Discr Full Reject Indicator:	Not reported
Manifest Ref Number:	Not reported
Alt Facility RCRA ID:	Not reported
Alt Facility Sign Date:	Not reported
MGMT Method Type Code:	Not reported
Waste Code 1:	IGNITABLE WASTE
Waste Code 2:	Not reported
Waste Code 3:	Not reported
Waste Code 4:	Not reported
Waste Code 5:	Not reported
Waste Code 6:	Not reported
Quantity:	01500
Units:	Pounds
Number of Containers:	004
Container Type:	Metal drums, barrels, kegs
Handling Method:	Burn
Specific Gravity:	01.00

T164 **HESS #32503** **NY Spills** **S105058913**
NE **740 ATLANTIC AVE** **N/A**
< 1/8 **BROOKLYN, NY**
0.109 mi.
574 ft. **Site 2 of 8 in cluster T**

Relative: **Lower**
Actual: **57 ft.**

SPILLS:

Name:	HESS #32503
Address:	740 ATLANTIC AVE
City,State,Zip:	BROOKLYN, NY
Spill Number/Closed Date:	0103957 / 2003-07-14
Facility ID:	0103957
Facility Type:	ER
DER Facility ID:	225800
Site ID:	190166
DEC Region:	2
Spill Cause:	Unknown
Spill Class:	B3
SWIS:	2401
Spill Date:	2001-07-13
Investigator:	SMSANGES
Referred To:	Not reported
Reported to Dept:	2001-07-13
CID:	211
Water Affected:	Not reported
Spill Source:	Gasoline Station or other PBS Facility
Spill Notifier:	Responsible Party
Cleanup Ceased:	Not reported
Cleanup Meets Std:	False
Last Inspection:	Not reported
Recommended Penalty:	False
UST Trust:	False

HESS #32503 (Continued) **S105058913**

Remediation Phase:	0
Date Entered In Computer:	2001-07-13
Spill Record Last Update:	2003-07-14
Spiller Name:	DAVID LEE
Spiller Company:	HESS #32503
Spiller Address:	740 ATLANTIC AV
Spiller Company:	001
Contact Name:	DAVID LEE
DEC Memo:	soil contamination from problem with dispenser - clean up in progress
Remarks:	Prior to Sept, 2004 data translation this spill Lead_DEC Field was SANGESLAND Based on tank excavation work and soil sampling listed in June 2003 Spill Closure Report - Spill is Closed Cross Ref: 0003439 & 0012352

All Materials:

Site ID:	190166
Operable Unit ID:	840568
Operable Unit:	01
Material ID:	532467
Material Code:	0009
Material Name:	gasoline
Case No.:	Not reported
Material FA:	Petroleum
Quantity:	.00
Units:	G
Recovered:	.00
Resource Affected:	Soil
Oxygenate:	Not reported

Name:	MERIT SERVICE STATION
Address:	740 ATLANTIC AVE
City,State,Zip:	BROOKLYN, NY
Spill Number/Closed Date:	0003439 / 2003-07-14
Facility ID:	0003439
Facility Type:	ER
DER Facility ID:	225800
Site ID:	278100
DEC Region:	2
Spill Cause:	Equipment Failure
Spill Class:	B3
SWIS:	2401
Spill Date:	2000-06-20
Investigator:	SMSANGES
Referred To:	Not reported
Reported to Dept:	2000-06-20
CID:	281
Water Affected:	Not reported
Spill Source:	Gasoline Station or other PBS Facility
Spill Notifier:	Other
Cleanup Ceased:	Not reported
Cleanup Meets Std:	False
Last Inspection:	Not reported
Recommended Penalty:	False
UST Trust:	True
Remediation Phase:	0
Date Entered In Computer:	2000-06-20
Spill Record Last Update:	2003-07-14

HESS #32503 (Continued) **S105058913**

Spiller Name:	ANDREW FORD
Spiller Company:	MERIT OIL CORP
Spiller Address:	551 WEST LANCASTER AV
Spiller Company:	001
Contact Name:	ANDREW FORD
DEC Memo:	PRODUCT LINE TEST FAILURE AT ABOVE LOCATION. MATERIAL CONTAINED IN SUMP CONTAINMENT. REPAIRS TO BE MADE AND RETESTED ON 6-21-00. NO CALL BACK REQUESTED.
Remarks:	Prior to Sept, 2004 data translation this spill Lead_DEC Field was SANGESLAND Based on tank excavation work and soil sampling outlined in June 2003 Spill Closure Report, Spill is Closed Cross Ref: 0012352 & 0103957

All Materials:

Site ID:	278100
Operable Unit ID:	825657
Operable Unit:	01
Material ID:	551764
Material Code:	0009
Material Name:	gasoline
Case No.:	Not reported
Material FA:	Petroleum
Quantity:	.00
Units:	G
Recovered:	.00
Resource Affected:	Soil
Oxygenate:	Not reported

Name:	HESS STATION
Address:	740 ATLANTIC AVE
City,State,Zip:	BROOKLYN, NY
Spill Number/Closed Date:	0012352 / 2003-07-14
Facility ID:	0012352
Facility Type:	ER
DER Facility ID:	225800
Site ID:	278101
DEC Region:	2
Spill Cause:	Unknown
Spill Class:	B3
SWIS:	2401
Spill Date:	2000-06-09
Investigator:	SMSANGES
Referred To:	Not reported
Reported to Dept:	2001-02-16
CID:	282
Water Affected:	Not reported
Spill Source:	Gasoline Station or other PBS Facility
Spill Notifier:	Responsible Party
Cleanup Ceased:	Not reported
Cleanup Meets Std:	False
Last Inspection:	Not reported
Recommended Penalty:	False
UST Trust:	False
Remediation Phase:	0
Date Entered In Computer:	2001-02-16
Spill Record Last Update:	2003-07-14
Spiller Name:	CALLER

HESS #32503 (Continued) **S105058913**

Spiller Company:	HESS
Spiller Address:	1 HESS PLAZA
Spiller Company:	001
Contact Name:	DAVID LEE
DEC Memo:	THEY ENCOUNTERED SOIL CONTAMINATION DURING A ID SIGN INSTALLATION SPILL OCCURRED BACK IN JUNE OF 2000.
Remarks:	Prior to Sept, 2004 data translation this spill Lead_DEC Field was SANGESLAND Based on tank excavation work and soil sampling outlined in June 2003 Spill Closure Report - Spill is closed Cross Ref: 0003439 & 0103957

All Materials:

Site ID:	278101
Operable Unit ID:	833891
Operable Unit:	01
Material ID:	542625
Material Code:	9999
Material Name:	other -
Case No.:	Not reported
Material FA:	Other
Quantity:	.00
Units:	G
Recovered:	.00
Resource Affected:	Soil
Oxygenate:	Not reported

T165 **ATLANTIC GAS STATION** **EDR Hist Auto** **1020200408**
NE **740 ATLANTIC AVE** **N/A**
< 1/8 **BROOKLYN, NY 11217**
0.109 mi.
574 ft. **Site 3 of 8 in cluster T**

Relative: EDR Hist Auto
Lower

Actual:
57 ft.

Year:	Name:	Type:
1986	ATLANTIC GAS STATION	Gasoline Service Stations
1987	ATLANTIC GAS STATION	Gasoline Service Stations
1988	ATLANTIC GAS STATION	Gasoline Service Stations
1989	ATLANTIC GAS STATION	Gasoline Service Stations
1990	ATLANTIC GAS STATION	Gasoline Service Stations
1991	ATLANTIC GAS STATION	Gasoline Service Stations
1992	ATLANTIC GAS STATION	Gasoline Service Stations
1993	ATLANTIC GAS STATION	Gasoline Service Stations
1994	ATLANTIC GAS STATION	Gasoline Service Stations
1995	ATLANTIC GAS STATION	Gasoline Service Stations
2000	HESS PIPELINE CO	Gasoline Service Stations
2001	HESS PIPELINE CO	Gasoline Service Stations
2002	HESS PIPELINE CO	Gasoline Service Stations
2003	HESS PIPELINE CO	Gasoline Service Stations
2004	AMERADA HESS CORPORATION	Gasoline Service Stations
2005	AMERADA HESS CORPORATION	Gasoline Service Stations
2006	HESS CORPORATION	Gasoline Service Stations
2007	HESS CORPORATION	Gasoline Service Stations
2008	HESS CORPORATION	Gasoline Service Stations

U166 **BARCLAYS CENTER** **NY AST** **A100386212**
NW **620 ATLANTIC AVENUE** **N/A**
< 1/8 **BROOKLYN, NY 11217**
0.109 mi.
577 ft. **Site 1 of 4 in cluster U**

Relative:
Lower

Actual:
46 ft.

AST:

Name:	BARCLAYS CENTER
Address:	620 ATLANTIC AVENUE
City,State,Zip:	BROOKLYN, NY 11217
Region:	STATE
DEC Region:	2
Site Status:	Active
Facility Id:	2-612173
Program Type:	PBS
UTM X:	586533.00442
UTM Y:	4504081.17837
Expiration Date:	08/20/2022
Site Type:	Other

Affiliation Records:

Site Id:	491320
Affiliation Type:	Facility Operator
Company Name:	BARCLAYS CENTER
Contact Type:	Not reported
Contact Name:	AEG
Address1:	Not reported
Address2:	Not reported
City:	Not reported
State:	NY
Zip Code:	Not reported
Country Code:	001
Phone:	(917) 618-6100
EMail:	Not reported
Fax Number:	Not reported
Modified By:	LXZIELIN
Date Last Modified:	2014-04-18

Site Id:	491320
Affiliation Type:	Mail Contact
Company Name:	AEG/BARCLAYS
Contact Type:	Not reported
Contact Name:	ANDREW GRAHAM
Address1:	620 ATLANTIC AVE
Address2:	Not reported
City:	BROOKLYN
State:	NY
Zip Code:	11217
Country Code:	001
Phone:	(347) 598-3230
EMail:	ANGRAHAM@BARCLAYSCENTER.COM
Fax Number:	Not reported
Modified By:	JAAVERSA
Date Last Modified:	2022-08-03

Site Id:	491320
Affiliation Type:	Emergency Contact
Company Name:	BROOKLYN EVENTS CENTER, LLC
Contact Type:	Not reported
Contact Name:	ANDREW GRAHAM

BARCLAYS CENTER (Continued) **A100386212**

Address1:	Not reported
Address2:	Not reported
City:	Not reported
State:	NN
Zip Code:	Not reported
Country Code:	999
Phone:	(347) 598-3230
EMail:	Not reported
Fax Number:	Not reported
Modified By:	MFLEONAR
Date Last Modified:	2017-10-05

Site Id:	491320
Affiliation Type:	Facility Owner
Company Name:	BROOKLYN EVENTS CENTER, LLC
Contact Type:	SENIOR DIRECTOR
Contact Name:	ANDREW GRAHAM
Address1:	15 METROTECH CENTER, LLC
Address2:	Not reported
City:	BROOKLYN
State:	NY
Zip Code:	11201
Country Code:	001
Phone:	(917) 618-6100
EMail:	Not reported
Fax Number:	Not reported
Modified By:	MFLEONAR
Date Last Modified:	2017-10-05

Tank Info:

Tank Number:	1C-01
Tank Id:	251025

Equipment Records:

H99 - Tank Leak Detection - Other
E00 - Piping Secondary Containment - None
I02 - Overfill - High Level Alarm
K01 - Spill Prevention - Catch Basin
F00 - Pipe External Protection - None
J01 - Dispenser - Pressurized Dispenser
G01 - Tank Secondary Containment - Diking (Aboveground)
G10 - Tank Secondary Containment - Impervious Underlayment
A00 - Tank Internal Protection - None
B01 - Tank External Protection - Painted/Asphalt Coating
L99 - Piping Leak Detection - Other
D01 - Pipe Type - Steel/Carbon Steel/Iron
C03 - Pipe Location - Aboveground/Underground Combination

Tank Location:	Aboveground - on saddles, legs, racks, etc.... Tank bottom is elevated above grade or tank pad, allowing visual inspection.
Tank Type:	Steel/Carbon Steel/Iron
Tank Status:	In Service
Pipe Model:	Not reported
Install Date:	08/20/2012
Capacity Gallons:	3000
Tightness Test Method:	-
Date Test:	Not reported

BARCLAYS CENTER (Continued) **A100386212**

Next Test Date:	Not reported
Date Tank Closed:	Not reported
Register:	True
Modified By:	MJGRIFFI
Last Modified:	05/09/2022
Material Name:	diesel
Tank Number:	5C-01
Tank Id:	251026
Equipment Records:	
	H99 - Tank Leak Detection - Other
	K01 - Spill Prevention - Catch Basin
	I02 - Overfill - High Level Alarm
	J01 - Dispenser - Pressurized Dispenser
	F00 - Pipe External Protection - None
	C01 - Pipe Location - Aboveground
	L99 - Piping Leak Detection - Other
	I03 - Overfill - Automatic Shut-Off
	A00 - Tank Internal Protection - None
	B01 - Tank External Protection - Painted/Asphalt Coating
	D01 - Pipe Type - Steel/Carbon Steel/Iron
	E12 - Piping Secondary Containment - Double-Walled (AG only)
	G12 - Tank Secondary Containment - Double-Walled (AG only)
Tank Location:	Aboveground - contact with impervious barrier... Tank bottom rests on impervious barrier, allowing visual indication of leaks.
Tank Type:	Steel/Carbon Steel/Iron
Tank Status:	In Service
Pipe Model:	Not reported
Install Date:	08/20/2012
Capacity Gallons:	275
Tightness Test Method:	-
Date Test:	Not reported
Next Test Date:	Not reported
Date Tank Closed:	Not reported
Register:	True
Modified By:	MJGRIFFI
Last Modified:	05/09/2022
Material Name:	diesel

U167 **BARCLAYS CENTER AT ATLANTIC YARDS** **RCRA-LQG** **1014399308**
NW **620 ATLANTIC AVENUE** **EPA WATCH LIST** **NYR000173948**
< 1/8 **BROOKLYN, NY 11217** **NJ MANIFEST**
0.109 mi.
577 ft. **Site 2 of 4 in cluster U**

Relative: **Lower**
Actual: **46 ft.**

RCRA Listings:

Date Form Received by Agency:	20120224
Handler Name:	Barclays Center At Atlantic Yards
Handler Address:	ATLANTIC AVENUE
Handler City,State,Zip:	BROOKLYN, NY 11217
EPA ID:	NYR000173948
Contact Name:	ROBERT SANNA
Contact Address:	ONE METROTECH CENTER
Contact City,State,Zip:	BROOKLYN, NY 11201
Contact Telephone:	718-923-8400
Contact Fax:	315-682-5500

BARCLAYS CENTER AT ATLANTIC YARDS (Continued) **1014399308**

Contact Email:	BSANNA@FCRC.COM
Contact Title:	EXECUTIVE VICE PRESIDENT
EPA Region:	02
Land Type:	State
Federal Waste Generator Description:	Large Quantity Generator
Non-Notifier:	Not reported
Biennial Report Cycle:	2011
Accessibility:	Not reported
Active Site Indicator:	Handler Activities
State District Owner:	Ny
State District:	NYSDEC R2
Mailing Address:	METROTECH CENTER
Mailing City,State,Zip:	BROOKLYN, NY 11217
Owner Name:	Nys Urban Devlopement Corp.D/B/A
Owner Type:	State
Operator Name:	Brooklyn Events Center, Llc
Operator Type:	Private
Short-Term Generator Activity:	No
Importer Activity:	No
Mixed Waste Generator:	No
Transporter Activity:	No
Transfer Facility Activity:	No
Recycler Activity with Storage:	No
Small Quantity On-Site Burner Exemption:	No
Smelting Melting and Refining Furnace Exemption:	No
Underground Injection Control:	No
Off-Site Waste Receipt:	No
Universal Waste Indicator:	No
Universal Waste Destination Facility:	No
Federal Universal Waste:	No
Active Site State-Reg Handler:	---
Federal Facility Indicator:	Not reported
Hazardous Secondary Material Indicator:	N
Sub-Part K Indicator:	Not reported
2018 GPRA Permit Baseline:	Not on the Baseline
2018 GPRA Renewals Baseline:	Not on the Baseline
202 GPRA Corrective Action Baseline:	No
Subject to Corrective Action Universe:	No
Non-TSDFs Where RCRA CA has Been Imposed Universe:	No
Corrective Action Priority Ranking:	No NCAPS ranking
Environmental Control Indicator:	No
Institutional Control Indicator:	No
Human Exposure Controls Indicator:	N/A
Groundwater Controls Indicator:	N/A
Significant Non-Complier Universe:	No
Unaddressed Significant Non-Complier Universe:	No
Addressed Significant Non-Complier Universe:	No
Significant Non-Complier With a Compliance Schedule Universe:	No
Financial Assurance Required:	Not reported
Handler Date of Last Change:	20150414
Recognized Trader-Importer:	No
Recognized Trader-Exporter:	No
Importer of Spent Lead Acid Batteries:	No
Exporter of Spent Lead Acid Batteries:	No
Recycler Activity Without Storage:	No
Manifest Broker:	No
Sub-Part P Indicator:	No

BARCLAYS CENTER AT ATLANTIC YARDS (Continued) **1014399308**

Biennial: List of Years
Year: 2011

Click Here for Biennial Reporting System Data:

Hazardous Waste Summary:
Waste Code: D001
Waste Description: Ignitable Waste

Waste Code: D004
Waste Description: Arsenic

Waste Code: D006
Waste Description: Cadmium

Waste Code: D008
Waste Description: Lead

Handler - Owner Operator:
Owner/Operator Indicator: Operator
Owner/Operator Name: BROOKLYN ARENA LLC
Legal Status: Private
Date Became Current: 20100304
Date Ended Current: Not reported
Owner/Operator Address: Not reported
Owner/Operator City,State,Zip: Not reported
Owner/Operator Telephone: Not reported
Owner/Operator Telephone Ext: Not reported
Owner/Operator Fax: Not reported
Owner/Operator Email: Not reported

Owner/Operator Indicator: Owner
Owner/Operator Name: NYS URBAN DEVLOPEMENT CORP.D/B/A
Legal Status: State
Date Became Current: 20090304
Date Ended Current: Not reported
Owner/Operator Address: 633 THIRD AVENUE
Owner/Operator City,State,Zip: NEW YORK, NY 10017
Owner/Operator Telephone: 212-803-3750
Owner/Operator Telephone Ext: Not reported
Owner/Operator Fax: Not reported
Owner/Operator Email: Not reported

Owner/Operator Indicator: Owner
Owner/Operator Name: NYS URBAN DEVELOPMENT CORP
Legal Status: Private
Date Became Current: 20100304
Date Ended Current: Not reported
Owner/Operator Address: 633 THIRD AVE
Owner/Operator City,State,Zip: NEW YORK, NY 10017
Owner/Operator Telephone: 212-803-3750
Owner/Operator Telephone Ext: Not reported
Owner/Operator Fax: Not reported
Owner/Operator Email: Not reported

Owner/Operator Indicator: Operator

BARCLAYS CENTER AT ATLANTIC YARDS (Continued) **1014399308**

Owner/Operator Name: BROOKLYN ARENA LLC
Legal Status: Private
Date Became Current: 20100304
Date Ended Current: Not reported
Owner/Operator Address: Not reported
Owner/Operator City,State,Zip: Not reported
Owner/Operator Telephone: Not reported
Owner/Operator Telephone Ext: Not reported
Owner/Operator Fax: Not reported
Owner/Operator Email: Not reported

Owner/Operator Indicator: Operator
Owner/Operator Name: BROOKLYN EVENTS CENTER, LLC
Legal Status: Private
Date Became Current: 20090304
Date Ended Current: Not reported
Owner/Operator Address: Not reported
Owner/Operator City,State,Zip: Not reported
Owner/Operator Telephone: Not reported
Owner/Operator Telephone Ext: Not reported
Owner/Operator Fax: Not reported
Owner/Operator Email: Not reported

Owner/Operator Indicator: Owner
Owner/Operator Name: NYS URBAN DEVELOPMENT CORP
Legal Status: Private
Date Became Current: 20100304
Date Ended Current: Not reported
Owner/Operator Address: 633 THIRD AVE
Owner/Operator City,State,Zip: NEW YORK, NY 10017
Owner/Operator Telephone: 212-803-3750
Owner/Operator Telephone Ext: Not reported
Owner/Operator Fax: Not reported
Owner/Operator Email: Not reported

Historic Generators:
Receive Date: 20120224
Handler Name: BARCLAYS CENTER AT ATLANTIC YARDS
Federal Waste Generator Description: Large Quantity Generator
State District Owner: Ny
Large Quantity Handler of Universal Waste: No
Recognized Trader Importer: No
Recognized Trader Exporter: No
Spent Lead Acid Battery Importer: No
Spent Lead Acid Battery Exporter: No
Current Record: Yes
Non Storage Recycler Activity: Not reported
Electronic Manifest Broker: Not reported

Receive Date: 20100422
Handler Name: BARCLAYS CENTER AT ATLANTIC YARDS
Federal Waste Generator Description: Large Quantity Generator
State District Owner: Ny
Large Quantity Handler of Universal Waste: No
Recognized Trader Importer: No
Recognized Trader Exporter: No
Spent Lead Acid Battery Importer: No

BARCLAYS CENTER AT ATLANTIC YARDS (Continued) **1014399308**

Spent Lead Acid Battery Exporter: No
Current Record: No
Non Storage Recycler Activity: Not reported
Electronic Manifest Broker: Not reported

Receive Date: 20110524
Handler Name: BARCLAYS CENTER AT ATLANTIC YARDS
Federal Waste Generator Description: Large Quantity Generator
State District Owner: Ny
Large Quantity Handler of Universal Waste: No
Recognized Trader Importer: No
Recognized Trader Exporter: No
Spent Lead Acid Battery Importer: No
Spent Lead Acid Battery Exporter: No
Current Record: No
Non Storage Recycler Activity: Not reported
Electronic Manifest Broker: Not reported

List of NAICS Codes and Descriptions:
NAICS Code: 23332
NAICS Description: COMMERCIAL AND INSTITUTIONAL BUILDING CONSTRUCTION

NAICS Code: 42333
NAICS Description: ROOFING, SIDING, AND INSULATION MATERIAL MERCHANT WHOLESALERS

Has the Facility Received Notices of Violations:
Found Violation: Yes
Agency Which Determined Violation: State
Violation Short Description: Generators - Manifest
Date Violation was Determined: 20111006
Actual Return to Compliance Date: 20111006
Return to Compliance Qualifier: Observed
Violation Responsible Agency: State
Scheduled Compliance Date: 20120324
Enforcement Identifier: 001
Date of Enforcement Action: 20120223
Enforcement Responsible Agency: State
Enforcement Docket Number: Not reported
Enforcement Attorney: Not reported
Corrective Action Component: Yes
Appeal Initiated Date: Not reported
Appeal Resolution Date: Not reported
Disposition Status Date: Not reported
Disposition Status: Not reported
Disposition Status Description: Not reported
Consent/Final Order Sequence Number: Not reported
Consent/Final Order Respondent Name: Not reported
Consent/Final Order Lead Agency: Not reported
Enforcement Type: WRITTEN INFORMAL
Enforcement Responsible Person: SOMWH
Enforcement Responsible Sub-Organization: Not reported
SEP Sequence Number: Not reported
SEP Expenditure Amount: Not reported
SEP Scheduled Completion Date: Not reported
SEP Actual Date: Not reported
SEP Defaulted Date: Not reported

BARCLAYS CENTER AT ATLANTIC YARDS (Continued) **1014399308**

SEP Type: Not reported
SEP Type Description: Not reported
Proposed Amount: Not reported
Final Monetary Amount: Not reported
Paid Amount: Not reported
Final Count: Not reported
Final Amount: Not reported

Found Violation: Yes
Agency Which Determined Violation: State
Violation Short Description: Generators - General
Date Violation was Determined: 20111006
Actual Return to Compliance Date: 20111006
Return to Compliance Qualifier: Observed
Violation Responsible Agency: State
Scheduled Compliance Date: Not reported
Enforcement Identifier: 001
Date of Enforcement Action: 20120611
Enforcement Responsible Agency: State
Enforcement Docket Number: Not reported
Enforcement Attorney: Not reported
Corrective Action Component: No
Appeal Initiated Date: Not reported
Appeal Resolution Date: Not reported
Disposition Status Date: Not reported
Disposition Status: Not reported
Disposition Status Description: Not reported
Consent/Final Order Sequence Number: Not reported
Consent/Final Order Respondent Name: Not reported
Consent/Final Order Lead Agency: Not reported
Enforcement Type: INITIAL 3008(A) COMPLIANCE
Enforcement Responsible Person: SOMWH
Enforcement Responsible Sub-Organization: Not reported
SEP Sequence Number: Not reported
SEP Expenditure Amount: Not reported
SEP Scheduled Completion Date: Not reported
SEP Actual Date: Not reported
SEP Defaulted Date: Not reported
SEP Type: Not reported
SEP Type Description: Not reported
Proposed Amount: 10000
Final Monetary Amount: Not reported
Paid Amount: 7500
Final Count: Not reported
Final Amount: Not reported

Found Violation: Yes
Agency Which Determined Violation: State
Violation Short Description: Generators - General
Date Violation was Determined: 20111006
Actual Return to Compliance Date: 20111006
Return to Compliance Qualifier: Observed
Violation Responsible Agency: State
Scheduled Compliance Date: Not reported
Enforcement Identifier: 001
Date of Enforcement Action: 20131211
Enforcement Responsible Agency: State

BARCLAYS CENTER AT ATLANTIC YARDS (Continued) **1014399308**

Enforcement Docket Number: Not reported
Enforcement Attorney: Not reported
Corrective Action Component: No
Appeal Initiated Date: Not reported
Appeal Resolution Date: Not reported
Disposition Status Date: Not reported
Disposition Status: Not reported
Disposition Status Description: Not reported
Consent/Final Order Sequence Number: Not reported
Consent/Final Order Respondent Name: Not reported
Consent/Final Order Lead Agency: Not reported
Enforcement Type: FINAL 3008(A) COMPLIANCE ORDER
Enforcement Responsible Person: SOMWH
Enforcement Responsible Sub-Organization: Not reported
SEP Sequence Number: Not reported
SEP Expenditure Amount: Not reported
SEP Scheduled Completion Date: Not reported
SEP Actual Date: Not reported
SEP Defaulted Date: Not reported
SEP Type: Not reported
SEP Type Description: Not reported
Proposed Amount: Not reported
Final Monetary Amount: 7500
Paid Amount: 7500
Final Count: 1
Final Amount: 7500

Found Violation: Yes
Agency Which Determined Violation: State
Violation Short Description: Generators - Manifest
Date Violation was Determined: 20111006
Actual Return to Compliance Date: 20111006
Return to Compliance Qualifier: Observed
Violation Responsible Agency: State
Scheduled Compliance Date: Not reported
Enforcement Identifier: 001
Date of Enforcement Action: 20120611
Enforcement Responsible Agency: State
Enforcement Docket Number: Not reported
Enforcement Attorney: Not reported
Corrective Action Component: No
Appeal Initiated Date: Not reported
Appeal Resolution Date: Not reported
Disposition Status Date: Not reported
Disposition Status: Not reported
Disposition Status Description: Not reported
Consent/Final Order Sequence Number: Not reported
Consent/Final Order Respondent Name: Not reported
Consent/Final Order Lead Agency: Not reported
Enforcement Type: INITIAL 3008(A) COMPLIANCE
Enforcement Responsible Person: SOMWH
Enforcement Responsible Sub-Organization: Not reported
SEP Sequence Number: Not reported
SEP Expenditure Amount: Not reported
SEP Scheduled Completion Date: Not reported
SEP Actual Date: Not reported
SEP Defaulted Date: Not reported

BARCLAYS CENTER AT ATLANTIC YARDS (Continued) **1014399308**

SEP Type: Not reported
SEP Type Description: Not reported
Proposed Amount: 10000
Final Monetary Amount: Not reported
Paid Amount: 7500
Final Count: Not reported
Final Amount: Not reported

Found Violation: Yes
Agency Which Determined Violation: State
Violation Short Description: Generators - Manifest
Date Violation was Determined: 20111006
Actual Return to Compliance Date: 20111006
Return to Compliance Qualifier: Observed
Violation Responsible Agency: State
Scheduled Compliance Date: Not reported
Enforcement Identifier: 001
Date of Enforcement Action: 20131211
Enforcement Responsible Agency: State
Enforcement Docket Number: Not reported
Enforcement Attorney: Not reported
Corrective Action Component: No
Appeal Initiated Date: Not reported
Appeal Resolution Date: Not reported
Disposition Status Date: Not reported
Disposition Status: Not reported
Disposition Status Description: Not reported
Consent/Final Order Sequence Number: Not reported
Consent/Final Order Respondent Name: Not reported
Consent/Final Order Lead Agency: Not reported
Enforcement Type: FINAL 3008(A) COMPLIANCE ORDER
Enforcement Responsible Person: SOMWH
Enforcement Responsible Sub-Organization: Not reported
SEP Sequence Number: Not reported
SEP Expenditure Amount: Not reported
SEP Scheduled Completion Date: Not reported
SEP Actual Date: Not reported
SEP Defaulted Date: Not reported
SEP Type: Not reported
SEP Type Description: Not reported
Proposed Amount: Not reported
Final Monetary Amount: 7500
Paid Amount: 7500
Final Count: 1
Final Amount: 7500

Found Violation: No
Agency Which Determined Violation: Not reported
Violation Short Description: Not reported
Date Violation was Determined: Not reported
Actual Return to Compliance Date: Not reported
Return to Compliance Qualifier: Not reported
Violation Responsible Agency: Not reported
Scheduled Compliance Date: Not reported
Enforcement Identifier: Not reported
Date of Enforcement Action: Not reported
Enforcement Responsible Agency: Not reported

BARCLAYS CENTER AT ATLANTIC YARDS (Continued) **1014399308**

Enforcement Docket Number: Not reported
Enforcement Attorney: Not reported
Corrective Action Component: Not reported
Appeal Initiated Date: Not reported
Appeal Resolution Date: Not reported
Disposition Status Date: Not reported
Disposition Status: Not reported
Disposition Status Description: Not reported
Consent/Final Order Sequence Number: Not reported
Consent/Final Order Respondent Name: Not reported
Consent/Final Order Lead Agency: Not reported
Enforcement Type: Not reported
Enforcement Responsible Person: Not reported
Enforcement Responsible Sub-Organization: Not reported
SEP Sequence Number: Not reported
SEP Expenditure Amount: Not reported
SEP Scheduled Completion Date: Not reported
SEP Actual Date: Not reported
SEP Defaulted Date: Not reported
SEP Type: Not reported
SEP Type Description: Not reported
Proposed Amount: Not reported
Final Monetary Amount: Not reported
Paid Amount: Not reported
Final Count: Not reported
Final Amount: Not reported

Found Violation: Yes
Agency Which Determined Violation: State
Violation Short Description: Generators - General
Date Violation was Determined: 20111006
Actual Return to Compliance Date: 20111006
Return to Compliance Qualifier: Observed
Violation Responsible Agency: State
Scheduled Compliance Date: 20120309
Enforcement Identifier: 001
Date of Enforcement Action: 20120223
Enforcement Responsible Agency: State
Enforcement Docket Number: Not reported
Enforcement Attorney: Not reported
Corrective Action Component: Yes
Appeal Initiated Date: Not reported
Appeal Resolution Date: Not reported
Disposition Status Date: Not reported
Disposition Status: Not reported
Disposition Status Description: Not reported
Consent/Final Order Sequence Number: Not reported
Consent/Final Order Respondent Name: Not reported
Consent/Final Order Lead Agency: Not reported
Enforcement Type: WRITTEN INFORMAL
Enforcement Responsible Person: SOMWH
Enforcement Responsible Sub-Organization: Not reported
SEP Sequence Number: Not reported
SEP Expenditure Amount: Not reported
SEP Scheduled Completion Date: Not reported
SEP Actual Date: Not reported
SEP Defaulted Date: Not reported

BARCLAYS CENTER AT ATLANTIC YARDS (Continued) **1014399308**

SEP Type: Not reported
SEP Type Description: Not reported
Proposed Amount: Not reported
Final Monetary Amount: Not reported
Paid Amount: Not reported
Final Count: Not reported
Final Amount: Not reported

Found Violation: No
Agency Which Determined Violation: Not reported
Violation Short Description: Not reported
Date Violation was Determined: Not reported
Actual Return to Compliance Date: Not reported
Return to Compliance Qualifier: Not reported
Violation Responsible Agency: Not reported
Scheduled Compliance Date: Not reported
Enforcement Identifier: Not reported
Date of Enforcement Action: Not reported
Enforcement Responsible Agency: Not reported
Enforcement Docket Number: Not reported
Enforcement Attorney: Not reported
Corrective Action Component: Not reported
Appeal Initiated Date: Not reported
Appeal Resolution Date: Not reported
Disposition Status Date: Not reported
Disposition Status: Not reported
Disposition Status Description: Not reported
Consent/Final Order Sequence Number: Not reported
Consent/Final Order Respondent Name: Not reported
Consent/Final Order Lead Agency: Not reported
Enforcement Type: Not reported
Enforcement Responsible Person: Not reported
Enforcement Responsible Sub-Organization: Not reported
SEP Sequence Number: Not reported
SEP Expenditure Amount: Not reported
SEP Scheduled Completion Date: Not reported
SEP Actual Date: Not reported
SEP Defaulted Date: Not reported
SEP Type: Not reported
SEP Type Description: Not reported
Proposed Amount: Not reported
Final Monetary Amount: Not reported
Paid Amount: Not reported
Final Count: Not reported
Final Amount: Not reported

Found Violation: Yes
Agency Which Determined Violation: State
Violation Short Description: Universal Waste - Small Quantity Handlers
Date Violation was Determined: 20130731
Actual Return to Compliance Date: 20131025
Return to Compliance Qualifier: Documented
Violation Responsible Agency: State
Scheduled Compliance Date: Not reported
Enforcement Identifier: 001
Date of Enforcement Action: 20131025
Enforcement Responsible Agency: State

BARCLAYS CENTER AT ATLANTIC YARDS (Continued) **1014399308**

Enforcement Docket Number: Not reported
Enforcement Attorney: Not reported
Corrective Action Component: No
Appeal Initiated Date: Not reported
Appeal Resolution Date: Not reported
Disposition Status Date: Not reported
Disposition Status: Not reported
Disposition Status Description: Not reported
Consent/Final Order Sequence Number: Not reported
Consent/Final Order Respondent Name: Not reported
Consent/Final Order Lead Agency: Not reported
Enforcement Type: WRITTEN INFORMAL
Enforcement Responsible Person: NYHHN
Enforcement Responsible Sub-Organization: R2
SEP Sequence Number: Not reported
SEP Expenditure Amount: Not reported
SEP Scheduled Completion Date: Not reported
SEP Actual Date: Not reported
SEP Defaulted Date: Not reported
SEP Type: Not reported
SEP Type Description: Not reported
Proposed Amount: Not reported
Final Monetary Amount: Not reported
Paid Amount: Not reported
Final Count: Not reported
Final Amount: Not reported

Found Violation: Yes
Agency Which Determined Violation: State
Violation Short Description: Universal Waste - Small Quantity Handlers
Date Violation was Determined: 20130731
Actual Return to Compliance Date: 20131113
Return to Compliance Qualifier: Documented
Violation Responsible Agency: State
Scheduled Compliance Date: Not reported
Enforcement Identifier: 001
Date of Enforcement Action: 20131025
Enforcement Responsible Agency: State
Enforcement Docket Number: Not reported
Enforcement Attorney: Not reported
Corrective Action Component: No
Appeal Initiated Date: Not reported
Appeal Resolution Date: Not reported
Disposition Status Date: Not reported
Disposition Status: Not reported
Disposition Status Description: Not reported
Consent/Final Order Sequence Number: Not reported
Consent/Final Order Respondent Name: Not reported
Consent/Final Order Lead Agency: Not reported
Enforcement Type: WRITTEN INFORMAL
Enforcement Responsible Person: NYHHN
Enforcement Responsible Sub-Organization: R2
SEP Sequence Number: Not reported
SEP Expenditure Amount: Not reported
SEP Scheduled Completion Date: Not reported
SEP Actual Date: Not reported
SEP Defaulted Date: Not reported

BARCLAYS CENTER AT ATLANTIC YARDS (Continued) **1014399308**

SEP Type: Not reported
SEP Type Description: Not reported
Proposed Amount: Not reported
Final Monetary Amount: Not reported
Paid Amount: Not reported
Final Count: Not reported
Final Amount: Not reported

Found Violation: Yes
Agency Which Determined Violation: State
Violation Short Description: Universal Waste - Small Quantity Handlers
Date Violation was Determined: 20130731
Actual Return to Compliance Date: 20131113
Return to Compliance Qualifier: Documented
Violation Responsible Agency: State
Scheduled Compliance Date: Not reported
Enforcement Identifier: 001
Date of Enforcement Action: 20131025
Enforcement Responsible Agency: State
Enforcement Docket Number: Not reported
Enforcement Attorney: Not reported
Corrective Action Component: No
Appeal Initiated Date: Not reported
Appeal Resolution Date: Not reported
Disposition Status Date: Not reported
Disposition Status: Not reported
Disposition Status Description: Not reported
Consent/Final Order Sequence Number: Not reported
Consent/Final Order Respondent Name: Not reported
Consent/Final Order Lead Agency: Not reported
Enforcement Type: WRITTEN INFORMAL
Enforcement Responsible Person: NYHHN
Enforcement Responsible Sub-Organization: R2
SEP Sequence Number: Not reported
SEP Expenditure Amount: Not reported
SEP Scheduled Completion Date: Not reported
SEP Actual Date: Not reported
SEP Defaulted Date: Not reported
SEP Type: Not reported
SEP Type Description: Not reported
Proposed Amount: Not reported
Final Monetary Amount: Not reported
Paid Amount: Not reported
Final Count: Not reported
Final Amount: Not reported

Found Violation: No
Agency Which Determined Violation: Not reported
Violation Short Description: Not reported
Date Violation was Determined: Not reported
Actual Return to Compliance Date: Not reported
Return to Compliance Qualifier: Not reported
Violation Responsible Agency: Not reported
Scheduled Compliance Date: Not reported
Enforcement Identifier: Not reported
Date of Enforcement Action: Not reported
Enforcement Responsible Agency: Not reported

BARCLAYS CENTER AT ATLANTIC YARDS (Continued) **1014399308**

Enforcement Docket Number: Not reported
Enforcement Attorney: Not reported
Corrective Action Component: Not reported
Appeal Initiated Date: Not reported
Appeal Resolution Date: Not reported
Disposition Status Date: Not reported
Disposition Status: Not reported
Disposition Status Description: Not reported
Consent/Final Order Sequence Number: Not reported
Consent/Final Order Respondent Name: Not reported
Consent/Final Order Lead Agency: Not reported
Enforcement Type: Not reported
Enforcement Responsible Person: Not reported
Enforcement Responsible Sub-Organization: Not reported
SEP Sequence Number: Not reported
SEP Expenditure Amount: Not reported
SEP Scheduled Completion Date: Not reported
SEP Actual Date: Not reported
SEP Defaulted Date: Not reported
SEP Type: Not reported
SEP Type Description: Not reported
Proposed Amount: Not reported
Final Monetary Amount: Not reported
Paid Amount: Not reported
Final Count: Not reported
Final Amount: Not reported

Found Violation: Yes
Agency Which Determined Violation: State
Violation Short Description: Universal Waste - Small Quantity Handlers
Date Violation was Determined: 20130731
Actual Return to Compliance Date: 20131113
Return to Compliance Qualifier: Documented
Violation Responsible Agency: State
Scheduled Compliance Date: Not reported
Enforcement Identifier: 001
Date of Enforcement Action: 20131025
Enforcement Responsible Agency: State
Enforcement Docket Number: Not reported
Enforcement Attorney: Not reported
Corrective Action Component: No
Appeal Initiated Date: Not reported
Appeal Resolution Date: Not reported
Disposition Status Date: Not reported
Disposition Status: Not reported
Disposition Status Description: Not reported
Consent/Final Order Sequence Number: Not reported
Consent/Final Order Respondent Name: Not reported
Consent/Final Order Lead Agency: Not reported
Enforcement Type: WRITTEN INFORMAL
Enforcement Responsible Person: NYHHN
Enforcement Responsible Sub-Organization: R2
SEP Sequence Number: Not reported
SEP Expenditure Amount: Not reported
SEP Scheduled Completion Date: Not reported
SEP Actual Date: Not reported
SEP Defaulted Date: Not reported

BARCLAYS CENTER AT ATLANTIC YARDS (Continued) **1014399308**

SEP Type: Not reported
SEP Type Description: Not reported
Proposed Amount: Not reported
Final Monetary Amount: Not reported
Paid Amount: Not reported
Final Count: Not reported
Final Amount: Not reported

Found Violation: Yes
Agency Which Determined Violation: State
Violation Short Description: Universal Waste - Small Quantity Handlers
Date Violation was Determined: 20130731
Actual Return to Compliance Date: 20131113
Return to Compliance Qualifier: Documented
Violation Responsible Agency: State
Scheduled Compliance Date: Not reported
Enforcement Identifier: 001
Date of Enforcement Action: 20131025
Enforcement Responsible Agency: State
Enforcement Docket Number: Not reported
Enforcement Attorney: Not reported
Corrective Action Component: No
Appeal Initiated Date: Not reported
Appeal Resolution Date: Not reported
Disposition Status Date: Not reported
Disposition Status: Not reported
Disposition Status Description: Not reported
Consent/Final Order Sequence Number: Not reported
Consent/Final Order Respondent Name: Not reported
Consent/Final Order Lead Agency: Not reported
Enforcement Type: WRITTEN INFORMAL
Enforcement Responsible Person: NYHHN
Enforcement Responsible Sub-Organization: R2
SEP Sequence Number: Not reported
SEP Expenditure Amount: Not reported
SEP Scheduled Completion Date: Not reported
SEP Actual Date: Not reported
SEP Defaulted Date: Not reported
SEP Type: Not reported
SEP Type Description: Not reported
Proposed Amount: Not reported
Final Monetary Amount: Not reported
Paid Amount: Not reported
Final Count: Not reported
Final Amount: Not reported

Evaluation Action Summary:
Evaluation Date: 20111006
Evaluation Responsible Agency: State
Found Violation: Yes
Evaluation Type Description: CASE DEVELOPMENT INSPECTION
Evaluation Responsible Person Identifier: SOMWH
Evaluation Responsible Sub-Organization: Not reported
Actual Return to Compliance Date: 20111006
Scheduled Compliance Date: 20120324
Date of Request: Not reported
Date Response Received: Not reported

BARCLAYS CENTER AT ATLANTIC YARDS (Continued) **1014399308**

Request Agency:	Not reported
Former Citation:	Not reported
Evaluation Date:	20111006
Evaluation Responsible Agency:	State
Found Violation:	Yes
Evaluation Type Description:	CASE DEVELOPMENT INSPECTION
Evaluation Responsible Person Identifier:	SOMWH
Evaluation Responsible Sub-Organization:	Not reported
Actual Return to Compliance Date:	20111006
Scheduled Compliance Date:	Not reported
Date of Request:	Not reported
Date Response Received:	Not reported
Request Agency:	Not reported
Former Citation:	Not reported
Evaluation Date:	20111006
Evaluation Responsible Agency:	State
Found Violation:	Yes
Evaluation Type Description:	CASE DEVELOPMENT INSPECTION
Evaluation Responsible Person Identifier:	SOMWH
Evaluation Responsible Sub-Organization:	Not reported
Actual Return to Compliance Date:	20111006
Scheduled Compliance Date:	Not reported
Date of Request:	Not reported
Date Response Received:	Not reported
Request Agency:	Not reported
Former Citation:	Not reported
Evaluation Date:	20111006
Evaluation Responsible Agency:	State
Found Violation:	Yes
Evaluation Type Description:	CASE DEVELOPMENT INSPECTION
Evaluation Responsible Person Identifier:	SOMWH
Evaluation Responsible Sub-Organization:	Not reported
Actual Return to Compliance Date:	20111006
Scheduled Compliance Date:	Not reported
Date of Request:	Not reported
Date Response Received:	Not reported
Request Agency:	Not reported
Former Citation:	Not reported
Evaluation Date:	20111006
Evaluation Responsible Agency:	State
Found Violation:	Yes
Evaluation Type Description:	CASE DEVELOPMENT INSPECTION
Evaluation Responsible Person Identifier:	SOMWH
Evaluation Responsible Sub-Organization:	Not reported
Actual Return to Compliance Date:	20111006
Scheduled Compliance Date:	Not reported
Date of Request:	Not reported
Date Response Received:	Not reported
Request Agency:	Not reported
Former Citation:	Not reported
Evaluation Date:	20111007
Evaluation Responsible Agency:	State

BARCLAYS CENTER AT ATLANTIC YARDS (Continued) **1014399308**

Found Violation:	No
Evaluation Type Description:	NO LONGER A SIGNIFICANT NON-COMPLIER
Evaluation Responsible Person Identifier:	Not reported
Evaluation Responsible Sub-Organization:	NJDEP
Actual Return to Compliance Date:	Not reported
Scheduled Compliance Date:	Not reported
Date of Request:	Not reported
Date Response Received:	Not reported
Request Agency:	Not reported
Former Citation:	Not reported

Evaluation Date:	20111006
Evaluation Responsible Agency:	State
Found Violation:	Yes
Evaluation Type Description:	CASE DEVELOPMENT INSPECTION
Evaluation Responsible Person Identifier:	SOMWH
Evaluation Responsible Sub-Organization:	Not reported
Actual Return to Compliance Date:	20111006
Scheduled Compliance Date:	20120309
Date of Request:	Not reported
Date Response Received:	Not reported
Request Agency:	Not reported
Former Citation:	Not reported

Evaluation Date:	20111006
Evaluation Responsible Agency:	State
Found Violation:	No
Evaluation Type Description:	SIGNIFICANT NON-COMPLIER
Evaluation Responsible Person Identifier:	Not reported
Evaluation Responsible Sub-Organization:	Not reported
Actual Return to Compliance Date:	Not reported
Scheduled Compliance Date:	Not reported
Date of Request:	Not reported
Date Response Received:	Not reported
Request Agency:	Not reported
Former Citation:	Not reported

Evaluation Date:	20130731
Evaluation Responsible Agency:	State
Found Violation:	Yes
Evaluation Type Description:	COMPLIANCE EVALUATION INSPECTION
Evaluation Responsible Person Identifier:	NYHHN
Evaluation Responsible Sub-Organization:	R2
Actual Return to Compliance Date:	20131025
Scheduled Compliance Date:	Not reported
Date of Request:	Not reported
Date Response Received:	Not reported
Request Agency:	Not reported
Former Citation:	Not reported

Evaluation Date:	20130731
Evaluation Responsible Agency:	State
Found Violation:	Yes
Evaluation Type Description:	COMPLIANCE EVALUATION INSPECTION
Evaluation Responsible Person Identifier:	NYHHN
Evaluation Responsible Sub-Organization:	R2
Actual Return to Compliance Date:	20131113

BARCLAYS CENTER AT ATLANTIC YARDS (Continued) **1014399308**

Scheduled Compliance Date:	Not reported
Date of Request:	Not reported
Date Response Received:	Not reported
Request Agency:	Not reported
Former Citation:	Not reported
Evaluation Date:	20130731
Evaluation Responsible Agency:	State
Found Violation:	Yes
Evaluation Type Description:	COMPLIANCE EVALUATION INSPECTION
Evaluation Responsible Person Identifier:	NYHHN
Evaluation Responsible Sub-Organization:	R2
Actual Return to Compliance Date:	20131113
Scheduled Compliance Date:	Not reported
Date of Request:	Not reported
Date Response Received:	Not reported
Request Agency:	Not reported
Former Citation:	Not reported
Evaluation Date:	20121115
Evaluation Responsible Agency:	EPA
Found Violation:	No
Evaluation Type Description:	COMPLIANCE ASSISTANCE VISIT
Evaluation Responsible Person Identifier:	R2JDW
Evaluation Responsible Sub-Organization:	RCB
Actual Return to Compliance Date:	Not reported
Scheduled Compliance Date:	Not reported
Date of Request:	Not reported
Date Response Received:	Not reported
Request Agency:	Not reported
Former Citation:	Not reported
Evaluation Date:	20130731
Evaluation Responsible Agency:	State
Found Violation:	Yes
Evaluation Type Description:	COMPLIANCE EVALUATION INSPECTION
Evaluation Responsible Person Identifier:	NYHHN
Evaluation Responsible Sub-Organization:	R2
Actual Return to Compliance Date:	20131113
Scheduled Compliance Date:	Not reported
Date of Request:	Not reported
Date Response Received:	Not reported
Request Agency:	Not reported
Former Citation:	Not reported
Evaluation Date:	20130731
Evaluation Responsible Agency:	State
Found Violation:	Yes
Evaluation Type Description:	COMPLIANCE EVALUATION INSPECTION
Evaluation Responsible Person Identifier:	NYHHN
Evaluation Responsible Sub-Organization:	R2
Actual Return to Compliance Date:	20131113
Scheduled Compliance Date:	Not reported
Date of Request:	Not reported
Date Response Received:	Not reported
Request Agency:	Not reported
Former Citation:	Not reported

BARCLAYS CENTER AT ATLANTIC YARDS (Continued) **1014399308**

EPA WATCH LIST:
Facility ID: NYR000173948
Program: RCRA Facilities
List date: July 2013 Watch List

Facility ID: NYR000173948
Program: RCRA Facilities
List date: August 2013 Watch List

Facility Info:
EPA ID: NYR000173948
Name: BARCLAYS CENTER AT ATLANTIC YARDS
Address: 620 ATLANTIC AVE
City,State,Zip: BROOKLYN, NY 11217
County: Not reported
Mailing Address: METROTECH CENTER
Mailing City,State,Zip: BROOKLYN, NY 11201
Telephone: Not reported
Emergency Telephone: Not reported
Contact: ROBERT SANNA
Comments: Not reported
SIC Code: Not reported
County: NY047
Municipal: Not reported
Previous EPAID: Not reported
Generator Flag: Not reported
Transporter Flag: Not reported
TSDF Flag: Not reported
Name Change: Not reported
Date Change: Not reported

Manifest Data:
EPA ID: NYR000173948
Manifest Number: 008400906JJK
Date Shipped: 5/14/2011
TSDF EPA ID: NJD991291105
Transporter EPA ID: NJR000029967
Transporter 2 EPA ID: Not reported
Transporter 3 EPA ID: Not reported
Transporter 4 EPA ID: Not reported
Transporter 5 EPA ID: Not reported
Transporter 6 EPA ID: Not reported
Transporter 7 EPA ID: Not reported
Transporter 8 EPA ID: Not reported
Transporter 9 EPA ID: Not reported
Transporter 10 EPA ID: Not reported
Date Trans1 Transported Waste: Not reported
Date Trans2 Transported Waste: Not reported
Date Trans3 Transported Waste: Not reported
Date Trans4 Transported Waste: Not reported
Date Trans5 Transported Waste: Not reported
Date Trans6 Transported Waste: Not reported
Date Trans7 Transported Waste: Not reported
Date Trans8 Transported Waste: Not reported
Date Trans9 Transported Waste: Not reported
Date Trans10 Transported Waste: Not reported
Date TSDF Received Waste: Not reported

BARCLAYS CENTER AT ATLANTIC YARDS (Continued) **1014399308**

TSDF EPA Facility Name:	Not reported
QTY Units:	Not reported
Transporter SEQ ID:	Not reported
Transporter-1 Date:	Not reported
Waste SEQ ID:	Not reported
Waste Type Code 2:	Not reported
Waste Type Code 3:	Not reported
Waste Type Code 4:	Not reported
Waste Type Code 5:	Not reported
Waste Type Code 6:	Not reported
Date Accepted:	Not reported
Manifest Discrepancy Type:	Not reported
Data Entry Number:	Not reported
Was Load Rejected:	Not reported
Reason Load Was Rejected:	Not reported

Waste:

Manifest Year:	Not reported
Waste Code:	D004
Hand Code:	H141
Quantity:	50,600.00
Unit:	Pounds

EPA ID:	NYR000173948
Manifest Number:	008400934JJK
Date Shipped:	4/27/2011
TSDF EPA ID:	NJD991291105
Transporter EPA ID:	NJ0000363820
Transporter 2 EPA ID:	Not reported
Transporter 3 EPA ID:	Not reported
Transporter 4 EPA ID:	Not reported
Transporter 5 EPA ID:	Not reported
Transporter 6 EPA ID:	Not reported
Transporter 7 EPA ID:	Not reported
Transporter 8 EPA ID:	Not reported
Transporter 9 EPA ID:	Not reported
Transporter 10 EPA ID:	Not reported
Date Trans1 Transported Waste:	Not reported
Date Trans2 Transported Waste:	Not reported
Date Trans3 Transported Waste:	Not reported
Date Trans4 Transported Waste:	Not reported
Date Trans5 Transported Waste:	Not reported
Date Trans6 Transported Waste:	Not reported
Date Trans7 Transported Waste:	Not reported
Date Trans8 Transported Waste:	Not reported
Date Trans9 Transported Waste:	Not reported
Date Trans10 Transported Waste:	Not reported
Date TSDF Received Waste:	Not reported
TSDF EPA Facility Name:	Not reported
QTY Units:	Not reported
Transporter SEQ ID:	Not reported
Transporter-1 Date:	Not reported
Waste SEQ ID:	Not reported
Waste Type Code 2:	Not reported
Waste Type Code 3:	Not reported
Waste Type Code 4:	Not reported
Waste Type Code 5:	Not reported

BARCLAYS CENTER AT ATLANTIC YARDS (Continued) **1014399308**

Waste Type Code 6:	Not reported
Date Accepted:	Not reported
Manifest Discrepancy Type:	Not reported
Data Entry Number:	Not reported
Was Load Rejected:	Not reported
Reason Load Was Rejected:	Not reported

Waste:

Manifest Year:	Not reported
Waste Code:	D004
Hand Code:	H141
Quantity:	61,660.00
Unit:	Pounds

EPA ID:	NYR000173948
Manifest Number:	008400922JJK
Date Shipped:	6/3/2011
TSDF EPA ID:	NJD991291105
Transporter EPA ID:	NJR000029967
Transporter 2 EPA ID:	Not reported
Transporter 3 EPA ID:	Not reported
Transporter 4 EPA ID:	Not reported
Transporter 5 EPA ID:	Not reported
Transporter 6 EPA ID:	Not reported
Transporter 7 EPA ID:	Not reported
Transporter 8 EPA ID:	Not reported
Transporter 9 EPA ID:	Not reported
Transporter 10 EPA ID:	Not reported
Date Trans1 Transported Waste:	Not reported
Date Trans2 Transported Waste:	Not reported
Date Trans3 Transported Waste:	Not reported
Date Trans4 Transported Waste:	Not reported
Date Trans5 Transported Waste:	Not reported
Date Trans6 Transported Waste:	Not reported
Date Trans7 Transported Waste:	Not reported
Date Trans8 Transported Waste:	Not reported
Date Trans9 Transported Waste:	Not reported
Date Trans10 Transported Waste:	Not reported
Date TSDF Received Waste:	Not reported
TSDF EPA Facility Name:	Not reported
QTY Units:	Not reported
Transporter SEQ ID:	Not reported
Transporter-1 Date:	Not reported
Waste SEQ ID:	Not reported
Waste Type Code 2:	Not reported
Waste Type Code 3:	Not reported
Waste Type Code 4:	Not reported
Waste Type Code 5:	Not reported
Waste Type Code 6:	Not reported
Date Accepted:	Not reported
Manifest Discrepancy Type:	Not reported
Data Entry Number:	Not reported
Was Load Rejected:	Not reported
Reason Load Was Rejected:	Not reported

Waste:

Manifest Year:	Not reported

BARCLAYS CENTER AT ATLANTIC YARDS (Continued) **1014399308**

Waste Code: D004
Hand Code: H141
Quantity: 50,740.00
Unit: Pounds

EPA ID: NYR000173948
Manifest Number: 006011879JJK
Date Shipped: 05/28/2010
TSDF EPA ID: NJD045995693
Transporter EPA ID: NJR000053785
Transporter 2 EPA ID: Not reported
Transporter 3 EPA ID: Not reported
Transporter 4 EPA ID: Not reported
Transporter 5 EPA ID: Not reported
Transporter 6 EPA ID: Not reported
Transporter 7 EPA ID: Not reported
Transporter 8 EPA ID: Not reported
Transporter 9 EPA ID: Not reported
Transporter 10 EPA ID: Not reported
Date Trans1 Transported Waste: 05/28/2010
Date Trans2 Transported Waste: Not reported
Date Trans3 Transported Waste: Not reported
Date Trans4 Transported Waste: Not reported
Date Trans5 Transported Waste: Not reported
Date Trans6 Transported Waste: Not reported
Date Trans7 Transported Waste: Not reported
Date Trans8 Transported Waste: Not reported
Date Trans9 Transported Waste: Not reported
Date Trans10 Transported Waste: Not reported
Date TSDF Received Waste: 05/28/2010
TSDF EPA Facility Name: Not reported
QTY Units: Not reported
Transporter SEQ ID: Not reported
Transporter-1 Date: Not reported
Waste SEQ ID: Not reported
Waste Type Code 2: Not reported
Waste Type Code 3: Not reported
Waste Type Code 4: Not reported
Waste Type Code 5: Not reported
Waste Type Code 6: Not reported
Date Accepted: Not reported
Manifest Discrepancy Type: Not reported
Data Entry Number: Not reported
Was Load Rejected: N
Reason Load Was Rejected: Not reported

Waste:
Manifest Year: Not reported
Waste Code: D008
Hand Code: H039
Quantity: 51700
Unit: P

EPA ID: NYR000173948
Manifest Number: 008400907JJK
Date Shipped: 5/14/2011

BARCLAYS CENTER AT ATLANTIC YARDS (Continued) **1014399308**

TSDF EPA ID:	NJD991291105
Transporter EPA ID:	NJR000029967
Transporter 2 EPA ID:	Not reported
Transporter 3 EPA ID:	Not reported
Transporter 4 EPA ID:	Not reported
Transporter 5 EPA ID:	Not reported
Transporter 6 EPA ID:	Not reported
Transporter 7 EPA ID:	Not reported
Transporter 8 EPA ID:	Not reported
Transporter 9 EPA ID:	Not reported
Transporter 10 EPA ID:	Not reported
Date Trans1 Transported Waste:	Not reported
Date Trans2 Transported Waste:	Not reported
Date Trans3 Transported Waste:	Not reported
Date Trans4 Transported Waste:	Not reported
Date Trans5 Transported Waste:	Not reported
Date Trans6 Transported Waste:	Not reported
Date Trans7 Transported Waste:	Not reported
Date Trans8 Transported Waste:	Not reported
Date Trans9 Transported Waste:	Not reported
Date Trans10 Transported Waste:	Not reported
Date TSDF Received Waste:	Not reported
TSDF EPA Facility Name:	Not reported
QTY Units:	Not reported
Transporter SEQ ID:	Not reported
Transporter-1 Date:	Not reported
Waste SEQ ID:	Not reported
Waste Type Code 2:	Not reported
Waste Type Code 3:	Not reported
Waste Type Code 4:	Not reported
Waste Type Code 5:	Not reported
Waste Type Code 6:	Not reported
Date Accepted:	Not reported
Manifest Discrepancy Type:	Not reported
Data Entry Number:	Not reported
Was Load Rejected:	Not reported
Reason Load Was Rejected:	Not reported

Waste:

Manifest Year:	Not reported
Waste Code:	D004
Hand Code:	H141
Quantity:	50,620.00
Unit:	Pounds

EPA ID:	NYR000173948
Manifest Number:	006011866JJK
Date Shipped:	07/12/2010
TSDF EPA ID:	NJD045995693
Transporter EPA ID:	NJR000053785
Transporter 2 EPA ID:	Not reported
Transporter 3 EPA ID:	Not reported
Transporter 4 EPA ID:	Not reported
Transporter 5 EPA ID:	Not reported
Transporter 6 EPA ID:	Not reported
Transporter 7 EPA ID:	Not reported
Transporter 8 EPA ID:	Not reported

BARCLAYS CENTER AT ATLANTIC YARDS (Continued) **1014399308**

Transporter 9 EPA ID:	Not reported
Transporter 10 EPA ID:	Not reported
Date Trans1 Transported Waste:	07/12/2010
Date Trans2 Transported Waste:	Not reported
Date Trans3 Transported Waste:	Not reported
Date Trans4 Transported Waste:	Not reported
Date Trans5 Transported Waste:	Not reported
Date Trans6 Transported Waste:	Not reported
Date Trans7 Transported Waste:	Not reported
Date Trans8 Transported Waste:	Not reported
Date Trans9 Transported Waste:	Not reported
Date Trans10 Transported Waste:	Not reported
Date TSDF Received Waste:	07/12/2010
TSDF EPA Facility Name:	Not reported
QTY Units:	Not reported
Transporter SEQ ID:	Not reported
Transporter-1 Date:	Not reported
Waste SEQ ID:	Not reported
Waste Type Code 2:	Not reported
Waste Type Code 3:	Not reported
Waste Type Code 4:	Not reported
Waste Type Code 5:	Not reported
Waste Type Code 6:	Not reported
Date Accepted:	Not reported
Manifest Discrepancy Type:	Not reported
Data Entry Number:	Not reported
Was Load Rejected:	N
Reason Load Was Rejected:	Not reported

Waste:

Manifest Year:	Not reported
Waste Code:	D008
Hand Code:	H039
Quantity:	46160
Unit:	P

EPA ID:	NYR000173948
Manifest Number:	006011883JJK
Date Shipped:	07/12/2010
TSDF EPA ID:	NJD045995693
Transporter EPA ID:	NJR000053785
Transporter 2 EPA ID:	Not reported
Transporter 3 EPA ID:	Not reported
Transporter 4 EPA ID:	Not reported
Transporter 5 EPA ID:	Not reported
Transporter 6 EPA ID:	Not reported
Transporter 7 EPA ID:	Not reported
Transporter 8 EPA ID:	Not reported
Transporter 9 EPA ID:	Not reported
Transporter 10 EPA ID:	Not reported
Date Trans1 Transported Waste:	07/12/2010
Date Trans2 Transported Waste:	Not reported
Date Trans3 Transported Waste:	Not reported
Date Trans4 Transported Waste:	Not reported
Date Trans5 Transported Waste:	Not reported
Date Trans6 Transported Waste:	Not reported
Date Trans7 Transported Waste:	Not reported

BARCLAYS CENTER AT ATLANTIC YARDS (Continued) **1014399308**

Date Trans8 Transported Waste:	Not reported
Date Trans9 Transported Waste:	Not reported
Date Trans10 Transported Waste:	Not reported
Date TSDF Received Waste:	07/13/2010
TSDF EPA Facility Name:	Not reported
QTY Units:	Not reported
Transporter SEQ ID:	Not reported
Transporter-1 Date:	Not reported
Waste SEQ ID:	Not reported
Waste Type Code 2:	Not reported
Waste Type Code 3:	Not reported
Waste Type Code 4:	Not reported
Waste Type Code 5:	Not reported
Waste Type Code 6:	Not reported
Date Accepted:	Not reported
Manifest Discrepancy Type:	Not reported
Data Entry Number:	Not reported
Was Load Rejected:	N
Reason Load Was Rejected:	Not reported

Waste:

Manifest Year:	Not reported
Waste Code:	D008
Hand Code:	H039
Quantity:	43860
Unit:	P

EPA ID:	NYR000173948
Manifest Number:	006011846JJK
Date Shipped:	04/30/2010
TSDF EPA ID:	NJD045995693
Transporter EPA ID:	NJR000053785
Transporter 2 EPA ID:	Not reported
Transporter 3 EPA ID:	Not reported
Transporter 4 EPA ID:	Not reported
Transporter 5 EPA ID:	Not reported
Transporter 6 EPA ID:	Not reported
Transporter 7 EPA ID:	Not reported
Transporter 8 EPA ID:	Not reported
Transporter 9 EPA ID:	Not reported
Transporter 10 EPA ID:	Not reported
Date Trans1 Transported Waste:	04/30/2010
Date Trans2 Transported Waste:	Not reported
Date Trans3 Transported Waste:	Not reported
Date Trans4 Transported Waste:	Not reported
Date Trans5 Transported Waste:	Not reported
Date Trans6 Transported Waste:	Not reported
Date Trans7 Transported Waste:	Not reported
Date Trans8 Transported Waste:	Not reported
Date Trans9 Transported Waste:	Not reported
Date Trans10 Transported Waste:	Not reported
Date TSDF Received Waste:	04/30/2010
TSDF EPA Facility Name:	Not reported
QTY Units:	Not reported
Transporter SEQ ID:	Not reported
Transporter-1 Date:	Not reported
Waste SEQ ID:	Not reported

BARCLAYS CENTER AT ATLANTIC YARDS (Continued) **1014399308**

Waste Type Code 2:	Not reported
Waste Type Code 3:	Not reported
Waste Type Code 4:	Not reported
Waste Type Code 5:	Not reported
Waste Type Code 6:	Not reported
Date Accepted:	Not reported
Manifest Discrepancy Type:	Not reported
Data Entry Number:	Not reported
Was Load Rejected:	N
Reason Load Was Rejected:	Not reported

Waste:

Manifest Year:	Not reported
Waste Code:	D008
Hand Code:	H039
Quantity:	62240
Unit:	P

EPA ID:	NYR000173948
Manifest Number:	008400921JJK
Date Shipped:	6/3/2011
TSDF EPA ID:	NJD991291105
Transporter EPA ID:	NJR000029967
Transporter 2 EPA ID:	Not reported
Transporter 3 EPA ID:	Not reported
Transporter 4 EPA ID:	Not reported
Transporter 5 EPA ID:	Not reported
Transporter 6 EPA ID:	Not reported
Transporter 7 EPA ID:	Not reported
Transporter 8 EPA ID:	Not reported
Transporter 9 EPA ID:	Not reported
Transporter 10 EPA ID:	Not reported
Date Trans1 Transported Waste:	Not reported
Date Trans2 Transported Waste:	Not reported
Date Trans3 Transported Waste:	Not reported
Date Trans4 Transported Waste:	Not reported
Date Trans5 Transported Waste:	Not reported
Date Trans6 Transported Waste:	Not reported
Date Trans7 Transported Waste:	Not reported
Date Trans8 Transported Waste:	Not reported
Date Trans9 Transported Waste:	Not reported
Date Trans10 Transported Waste:	Not reported
Date TSDF Received Waste:	Not reported
TSDF EPA Facility Name:	Not reported
QTY Units:	Not reported
Transporter SEQ ID:	Not reported
Transporter-1 Date:	Not reported
Waste SEQ ID:	Not reported
Waste Type Code 2:	Not reported
Waste Type Code 3:	Not reported
Waste Type Code 4:	Not reported
Waste Type Code 5:	Not reported
Waste Type Code 6:	Not reported
Date Accepted:	Not reported
Manifest Discrepancy Type:	Not reported
Data Entry Number:	Not reported
Was Load Rejected:	Not reported

BARCLAYS CENTER AT ATLANTIC YARDS (Continued) **1014399308**

Reason Load Was Rejected: Not reported

Waste:
Manifest Year: Not reported
Waste Code: D004
Hand Code: H141
Quantity: 51,840.00
Unit: Pounds

EPA ID: NYR000173948
Manifest Number: 008400928JJK
Date Shipped: 4/27/2011
TSDF EPA ID: NJD991291105
Transporter EPA ID: NJ0000363820
Transporter 2 EPA ID: Not reported
Transporter 3 EPA ID: Not reported
Transporter 4 EPA ID: Not reported
Transporter 5 EPA ID: Not reported
Transporter 6 EPA ID: Not reported
Transporter 7 EPA ID: Not reported
Transporter 8 EPA ID: Not reported
Transporter 9 EPA ID: Not reported
Transporter 10 EPA ID: Not reported
Date Trans1 Transported Waste: Not reported
Date Trans2 Transported Waste: Not reported
Date Trans3 Transported Waste: Not reported
Date Trans4 Transported Waste: Not reported
Date Trans5 Transported Waste: Not reported
Date Trans6 Transported Waste: Not reported
Date Trans7 Transported Waste: Not reported
Date Trans8 Transported Waste: Not reported
Date Trans9 Transported Waste: Not reported
Date Trans10 Transported Waste: Not reported
Date TSDF Received Waste: Not reported
TSDF EPA Facility Name: Not reported
QTY Units: Not reported
Transporter SEQ ID: Not reported
Transporter-1 Date: Not reported
Waste SEQ ID: Not reported
Waste Type Code 2: Not reported
Waste Type Code 3: Not reported
Waste Type Code 4: Not reported
Waste Type Code 5: Not reported
Waste Type Code 6: Not reported
Date Accepted: Not reported
Manifest Discrepancy Type: Not reported
Data Entry Number: Not reported
Was Load Rejected: Not reported
Reason Load Was Rejected: Not reported

Waste:
Manifest Year: Not reported
Waste Code: D004
Hand Code: H141
Quantity: 70,060.00
Unit: Pounds

BARCLAYS CENTER AT ATLANTIC YARDS (Continued) **1014399308**

EPA ID:	NYR000173948
Manifest Number:	006011905JJK
Date Shipped:	05/17/2010
TSDF EPA ID:	NJD045995693
Transporter EPA ID:	NJR000053785
Transporter 2 EPA ID:	Not reported
Transporter 3 EPA ID:	Not reported
Transporter 4 EPA ID:	Not reported
Transporter 5 EPA ID:	Not reported
Transporter 6 EPA ID:	Not reported
Transporter 7 EPA ID:	Not reported
Transporter 8 EPA ID:	Not reported
Transporter 9 EPA ID:	Not reported
Transporter 10 EPA ID:	Not reported
Date Trans1 Transported Waste:	05/17/2010
Date Trans2 Transported Waste:	Not reported
Date Trans3 Transported Waste:	Not reported
Date Trans4 Transported Waste:	Not reported
Date Trans5 Transported Waste:	Not reported
Date Trans6 Transported Waste:	Not reported
Date Trans7 Transported Waste:	Not reported
Date Trans8 Transported Waste:	Not reported
Date Trans9 Transported Waste:	Not reported
Date Trans10 Transported Waste:	Not reported
Date TSDF Received Waste:	05/17/2010
TSDF EPA Facility Name:	Not reported
QTY Units:	Not reported
Transporter SEQ ID:	Not reported
Transporter-1 Date:	Not reported
Waste SEQ ID:	Not reported
Waste Type Code 2:	Not reported
Waste Type Code 3:	Not reported
Waste Type Code 4:	Not reported
Waste Type Code 5:	Not reported
Waste Type Code 6:	Not reported
Date Accepted:	Not reported
Manifest Discrepancy Type:	Not reported
Data Entry Number:	Not reported
Was Load Rejected:	N
Reason Load Was Rejected:	Not reported

Waste:

Manifest Year:	Not reported
Waste Code:	D008
Hand Code:	H039
Quantity:	52400
Unit:	P

Click this hyperlink while viewing on your computer to access
135 additional NJ MANIFEST: record(s) in the EDR Site Report.

U168 **BARCLAYS CENTER AT ATLANTIC YARDS** **NY Spills** **S110308406**
NW **620 ATLANTIC AVENUE** **NY MANIFEST** **N/A**
< 1/8 **BROOKLYN, NY 11217**
0.109 mi.
577 ft. **Site 3 of 4 in cluster U**

Relative: **Lower**

Actual: **46 ft.**

SPILLS:

Name:	CONSTRUCTION SITE
Address:	620 ATLANTIC AVE
City,State,Zip:	BROOKLYN, NY
Spill Number/Closed Date:	1001045 / 2010-08-24
Facility ID:	1001045
Facility Type:	ER
DER Facility ID:	388951
Site ID:	434071
DEC Region:	2
Spill Cause:	Equipment Failure
Spill Class:	C4
SWIS:	2401
Spill Date:	2010-04-27
Investigator:	hrpatel
Referred To:	Not reported
Reported to Dept:	2010-04-27
CID:	Not reported
Water Affected:	Not reported
Spill Source:	Commercial/Industrial
Spill Notifier:	Other
Cleanup Ceased:	Not reported
Cleanup Meets Std:	False
Last Inspection:	Not reported
Recommended Penalty:	False
UST Trust:	False
Remediation Phase:	0
Date Entered In Computer:	2010-04-27
Spill Record Last Update:	2010-08-24
Spiller Name:	Not reported
Spiller Company:	Not reported
Spiller Address:	Not reported
Spiller Company:	Not reported
Contact Name:	SIN SENH
DEC Memo:	tank was found, while removing it product was lost. Clean up in progress.
Remarks:	Construction work part of the Atlantic Yards major project in Brooklyn. They found an AST Tank in the basement of a building which was going to be demolished. They found oil in a hole near the tank. Vac truck is in now to drain the tank and to pump out the oil in the hole. Once the tank is removed, they will excavate out the contaminated soil and then take end point samples. Soil sample results will be sent to Patel for review. 05/14/10-Hiralkumar Patel. alternate address: 2-6 5th Avenue no PBS or other spills. property owner: AY 608-620 Atlantic, LLC. c/o Forest City Ratner Companies One Metrotech Center North Brooklyn, NY 11201 11:32 AM:- spoke with Sin at Roux. he mentioned that as part of Atlantic yard development (Mets arena), contractor demolished existing building without knowing a 1,080 gal AST in basement. during debris removal, found tank and some spill in basement. Roux removed that tank and removed contaminated material. they also collected endpoint sample below basement floor. will submit report in couple of weeks. asked Sin to provide property owner/incharge's name and number. 05/20/10-Hiralkumar Patel. DEC

BARCLAYS CENTER AT ATLANTIC YARDS (Continued) **S110308406**

Steve sent letter to owner on 05/17/10. 06/23/10-Hiralkumar Patel. 4:20 PM:- left message for Sin for updates. 07/07/10-Hiralkumar Patel. 4:20 PM:- left message for Sin for updates. 2:16 PM:- received call from Sin. he mentioned that this project is three city blocks wide, but the area where spill report is owned by Brooklyn Event Center LLC. he mentioned that tank has been removed and will submit report by end of 08/13/10. Brooklyn Events Center LLC. **property owner** 1 Metrotech Brooklyn, NY 11201 Attn.: David Berliner Ph. (718) 923-8400 08/24/10-Hiralkumar Patel. 4:50 PM:- received email from Roux associates including cleanup report. abstract: - at the time of Phase I in June 2004, the subject property consisted of an abandoned four-story residential/commercial mixed-use building that was most recently occupied by a restaurant supply and distribution business - historical sanborn maps show that the four-story building has existed on the property since 1888 - during Phase I, a fill cap was observed in the sidewalk to the northeast of the property and tank registration documentation was observed to be posted in the northeastern corner of the building's basement - a previous Phase I done in Jan. 2000 indicated that a 1,080 gal AST encased in concrete was present on the property - tank was uncovered during excavation in northeastern corner - while being uncovered, the tank was punctured by the excavator and began to leak into trench dug next to the tank - 750 gal of oil-water mixture was pumped from the tank - stained soil was observed adjacent to an approx. 1,000 gal tank - final excavation was in an irregular shape and was about 15 ft by 15 ft, with a depth of 20 ft - total of approx. 225 tons on soils removed - collected five endpoint samples: one from each sidewall and one from bottom - no contamination found in endpoint samples based on submitted report, case closed.

All Materials:

Site ID:	434071
Operable Unit ID:	1184919
Operable Unit:	01
Material ID:	2179198
Material Code:	0066A
Material Name:	unknown petroleum
Case No.:	Not reported
Material FA:	Petroleum
Quantity:	Not reported
Units:	Not reported
Recovered:	Not reported
Resource Affected:	Soil
Oxygenate:	Not reported

Name:	COMPRESSOR ON JOB SITE
Address:	620 ATLANTIC AVE
City,State,Zip:	BROOKLYN, NY
Spill Number/Closed Date:	1101775 / 2011-10-14
Facility ID:	1101775
Facility Type:	ER
DER Facility ID:	388951
Site ID:	449251
DEC Region:	2
Spill Cause:	Human Error
Spill Class:	C4
SWIS:	2401

BARCLAYS CENTER AT ATLANTIC YARDS (Continued) **S110308406**

Spill Date:	2011-05-17
Investigator:	RVKETANI
Referred To:	Not reported
Reported to Dept:	2011-05-17
CID:	Not reported
Water Affected:	Not reported
Spill Source:	Commercial/Industrial
Spill Notifier:	Other
Cleanup Ceased:	Not reported
Cleanup Meets Std:	False
Last Inspection:	Not reported
Recommended Penalty:	False
UST Trust:	False
Remediation Phase:	0
Date Entered In Computer:	2011-05-17
Spill Record Last Update:	2011-10-14
Spiller Name:	GREG LOWE
Spiller Company:	BROOKLYN EVENT CENTER/ TRANSIT CONNECTION
Spiller Address:	1 METRO TECH CENTER
Spiller Company:	999
Contact Name:	JESSICA TAYLOR
DEC Memo:	Diesel spilled when worker was filling the compressor tank, the diesel was spilled onto soil and due to ran made it to a utilities drainage ditch that is pumped into a fracture tank owned by the NYC DEP.
Remarks:	Atlantic yards project. Diesel spilled into a trench and made a sheen. Water/oil was pumped out. 1 Drum of soil removed. 1 soil sample. Roux will send a .pdf report to Sangesland to review. 10/14/11 - Raphael Ketani. I spoke to Frank Cherena of ROUX Associates. He will send the report to me via e-mail. I received the 8/3/11 cleanup letter report from ROUX. The report consisted of several pages for the letter and the raw data report from the laboratory. Table 1 showed the pre and post excavation analytical results. The post excavation analytical results were almost entirely below the CP-51 standards. Table 2 showed the analytical results for three background soil samples that were taken. The post-excavation results were very similar to the background soil results. The letter states that the site is underlain by historical fill. From the information in the letter report, I determined that the great majority of the contamination had been removed. Therefore, the residual contamination was not a threat to the public or the environment. I closed the spill case effective today.

All Materials:

Site ID:	449251
Operable Unit ID:	1199463
Operable Unit:	01
Material ID:	2195836
Material Code:	0008
Material Name:	diesel
Case No.:	Not reported
Material FA:	Petroleum
Quantity:	4.00
Units:	G
Recovered:	Not reported
Resource Affected:	Soil, Sewer
Oxygenate:	Not reported

BARCLAYS CENTER AT ATLANTIC YARDS (Continued) **S110308406**

Manifest Facility Information:

EPA ID:	NYR000173948
Country:	USA
Name:	BARCLAYS CENTER AT ATLANTIC YARDS
Address:	620 ATLANTIC AVENUE
Address 2:	Not reported
City,State,Zip:	BROOKLYN, NY 11217
Zip 4:	Not reported
Location Address 1:	620 ATLANTIC AVENUE
Location Address 2:	Not reported
Location City,State,Zip:	BROOKLYN, NY 11217
Location Zip 4:	Not reported
Facility Status:	Not reported
Total Tanks:	Not reported
Code:	BP

Mailing:

Mailing Name:	BARCLAYS CENTER AT ATLANTIC YARDS
Mailing Contact:	LINDA CHIARELLI
Mailing Address 1:	1 METRO TECH CENTER
Mailing Address 2:	Not reported
Mailing City,State,Zip:	BROOKLYN, NY 11201
Mailing Zip 4:	Not reported
Mailing Country:	USA
Mailing Phone:	7189238409

Manifest Data:

Document ID:	Not reported
Manifest Status:	Not reported
Trans1 State ID:	NJR000053785
Year:	2018
Trans2 State ID:	Not reported
Generator Ship Date:	07/12/2010
Trans1 Recv Date:	07/12/2010
Trans2 Recv Date:	Not reported
TSD Site Recv Date:	07/12/2010
Part A Recv Date:	Not reported
Part B Recv Date:	Not reported
Generator EPA ID:	NYR000173948
Trans1 EPA ID:	Not reported
Trans2 EPA ID:	Not reported
TSDF ID 1:	NJD045995693
TSDF ID 2:	Not reported
Manifest Tracking Number:	006011861JJK
Import Indicator:	N
Export Indicator:	N
Discr Quantity Indicator:	Y
Discr Type Indicator:	N
Discr Residue Indicator:	N
Discr Partial Reject Indicator:	N
Discr Full Reject Indicator:	N
Manifest Ref Number:	Not reported
Alt Facility RCRA ID:	Not reported
Alt Facility Sign Date:	Not reported
MGMT Method Type Code:	H039
Waste Code a:	LEAD
Waste Code b:	Not reported

BARCLAYS CENTER AT ATLANTIC YARDS (Continued) **S110308406**

Waste Code c:	Not reported
Waste Code e:	Not reported
Waste Code f:	Not reported
Waste Code g:	Not reported
Waste Code 1:	Not reported
Waste Code 2:	Not reported
Waste Code 3:	Not reported
Waste Code 4:	Not reported
Waste Code 5:	Not reported
Waste Code 6:	Not reported
Quantity:	54380
Units:	Pounds
Number of Containers:	1
Container Type:	Metal boxes, cartons, cases (including roll-offs)
Handling Method:	Recycle
Specific Gravity:	1
Document ID:	Not reported
Manifest Status:	Not reported
Trans1 State ID:	NJR000053785
Year:	2018
Trans2 State ID:	Not reported
Generator Ship Date:	07/12/2010
Trans1 Recv Date:	07/12/2010
Trans2 Recv Date:	Not reported
TSD Site Recv Date:	07/12/2010
Part A Recv Date:	Not reported
Part B Recv Date:	Not reported
Generator EPA ID:	NYR000173948
Trans1 EPA ID:	Not reported
Trans2 EPA ID:	Not reported
TSDF ID 1:	NJD045995693
TSDF ID 2:	Not reported
Manifest Tracking Number:	006011862JJK
Import Indicator:	N
Export Indicator:	N
Discr Quantity Indicator:	Y
Discr Type Indicator:	N
Discr Residue Indicator:	N
Discr Partial Reject Indicator:	N
Discr Full Reject Indicator:	N
Manifest Ref Number:	Not reported
Alt Facility RCRA ID:	Not reported
Alt Facility Sign Date:	Not reported
MGMT Method Type Code:	H039
Waste Code a:	LEAD
Waste Code b:	Not reported
Waste Code c:	Not reported
Waste Code e:	Not reported
Waste Code f:	Not reported
Waste Code g:	Not reported
Waste Code 1:	Not reported
Waste Code 2:	Not reported
Waste Code 3:	Not reported
Waste Code 4:	Not reported
Waste Code 5:	Not reported
Waste Code 6:	Not reported

BARCLAYS CENTER AT ATLANTIC YARDS (Continued) **S110308406**

Quantity:	58460
Units:	Pounds
Number of Containers:	1
Container Type:	Metal boxes, cartons, cases (including roll-offs)
Handling Method:	Recycle
Specific Gravity:	1
Document ID:	Not reported
Manifest Status:	Not reported
Trans1 State ID:	NJR000053785
Year:	2018
Trans2 State ID:	Not reported
Generator Ship Date:	07/12/2010
Trans1 Recv Date:	07/12/2010
Trans2 Recv Date:	Not reported
TSD Site Recv Date:	07/12/2010
Part A Recv Date:	Not reported
Part B Recv Date:	Not reported
Generator EPA ID:	NYR000173948
Trans1 EPA ID:	Not reported
Trans2 EPA ID:	Not reported
TSDF ID 1:	NJD045995693
TSDF ID 2:	Not reported
Manifest Tracking Number:	006011863JJK
Import Indicator:	N
Export Indicator:	N
Discr Quantity Indicator:	Y
Discr Type Indicator:	N
Discr Residue Indicator:	N
Discr Partial Reject Indicator:	N
Discr Full Reject Indicator:	N
Manifest Ref Number:	Not reported
Alt Facility RCRA ID:	Not reported
Alt Facility Sign Date:	Not reported
MGMT Method Type Code:	H039
Waste Code a:	LEAD
Waste Code b:	Not reported
Waste Code c:	Not reported
Waste Code e:	Not reported
Waste Code f:	Not reported
Waste Code g:	Not reported
Waste Code 1:	Not reported
Waste Code 2:	Not reported
Waste Code 3:	Not reported
Waste Code 4:	Not reported
Waste Code 5:	Not reported
Waste Code 6:	Not reported
Quantity:	45100
Units:	Pounds
Number of Containers:	1
Container Type:	Metal boxes, cartons, cases (including roll-offs)
Handling Method:	Burn
Specific Gravity:	1
Document ID:	Not reported
Manifest Status:	Not reported
Trans1 State ID:	NJR000053785

BARCLAYS CENTER AT ATLANTIC YARDS (Continued) **S110308406**

Year:	2018
Trans2 State ID:	Not reported
Generator Ship Date:	07/12/2010
Trans1 Recv Date:	07/12/2010
Trans2 Recv Date:	Not reported
TSD Site Recv Date:	07/12/2010
Part A Recv Date:	Not reported
Part B Recv Date:	Not reported
Generator EPA ID:	NYR000173948
Trans1 EPA ID:	Not reported
Trans2 EPA ID:	Not reported
TSDF ID 1:	NJD045995693
TSDF ID 2:	Not reported
Manifest Tracking Number:	006011864JJK
Import Indicator:	N
Export Indicator:	N
Discr Quantity Indicator:	Y
Discr Type Indicator:	N
Discr Residue Indicator:	N
Discr Partial Reject Indicator:	N
Discr Full Reject Indicator:	N
Manifest Ref Number:	Not reported
Alt Facility RCRA ID:	Not reported
Alt Facility Sign Date:	Not reported
MGMT Method Type Code:	H039
Waste Code a:	LEAD
Waste Code b:	Not reported
Waste Code c:	Not reported
Waste Code e:	Not reported
Waste Code f:	Not reported
Waste Code g:	Not reported
Waste Code 1:	Not reported
Waste Code 2:	Not reported
Waste Code 3:	Not reported
Waste Code 4:	Not reported
Waste Code 5:	Not reported
Waste Code 6:	Not reported
Quantity:	52740
Units:	Pounds
Number of Containers:	1
Container Type:	Metal boxes, cartons, cases (including roll-offs)
Handling Method:	Recycle
Specific Gravity:	1

Document ID:	Not reported
Manifest Status:	Not reported
Trans1 State ID:	NJR000053785
Year:	2018
Trans2 State ID:	Not reported
Generator Ship Date:	07/12/2010
Trans1 Recv Date:	07/12/2010
Trans2 Recv Date:	Not reported
TSD Site Recv Date:	07/12/2010
Part A Recv Date:	Not reported
Part B Recv Date:	Not reported
Generator EPA ID:	NYR000173948
Trans1 EPA ID:	Not reported

BARCLAYS CENTER AT ATLANTIC YARDS (Continued) **S110308406**

Trans2 EPA ID:	Not reported
TSDF ID 1:	NJD045995693
TSDF ID 2:	Not reported
Manifest Tracking Number:	006011865JJK
Import Indicator:	N
Export Indicator:	N
Discr Quantity Indicator:	Y
Discr Type Indicator:	N
Discr Residue Indicator:	N
Discr Partial Reject Indicator:	N
Discr Full Reject Indicator:	N
Manifest Ref Number:	Not reported
Alt Facility RCRA ID:	Not reported
Alt Facility Sign Date:	Not reported
MGMT Method Type Code:	H039
Waste Code a:	LEAD
Waste Code b:	Not reported
Waste Code c:	Not reported
Waste Code e:	Not reported
Waste Code f:	Not reported
Waste Code g:	Not reported
Waste Code 1:	Not reported
Waste Code 2:	Not reported
Waste Code 3:	Not reported
Waste Code 4:	Not reported
Waste Code 5:	Not reported
Waste Code 6:	Not reported
Quantity:	47660
Units:	Pounds
Number of Containers:	1
Container Type:	Metal boxes, cartons, cases (including roll-offs)
Handling Method:	Recycle
Specific Gravity:	1

Document ID:	Not reported
Manifest Status:	Not reported
Trans1 State ID:	NJR000053785
Year:	2018
Trans2 State ID:	Not reported
Generator Ship Date:	07/12/2010
Trans1 Recv Date:	07/12/2010
Trans2 Recv Date:	Not reported
TSD Site Recv Date:	07/12/2010
Part A Recv Date:	Not reported
Part B Recv Date:	Not reported
Generator EPA ID:	NYR000173948
Trans1 EPA ID:	Not reported
Trans2 EPA ID:	Not reported
TSDF ID 1:	NJD045995693
TSDF ID 2:	Not reported
Manifest Tracking Number:	006011866JJK
Import Indicator:	N
Export Indicator:	N
Discr Quantity Indicator:	Y
Discr Type Indicator:	N
Discr Residue Indicator:	N
Discr Partial Reject Indicator:	N

BARCLAYS CENTER AT ATLANTIC YARDS (Continued) **S110308406**

Discr Full Reject Indicator:	N
Manifest Ref Number:	Not reported
Alt Facility RCRA ID:	Not reported
Alt Facility Sign Date:	Not reported
MGMT Method Type Code:	H039
Waste Code a:	LEAD
Waste Code b:	Not reported
Waste Code c:	Not reported
Waste Code e:	Not reported
Waste Code f:	Not reported
Waste Code g:	Not reported
Waste Code 1:	Not reported
Waste Code 2:	Not reported
Waste Code 3:	Not reported
Waste Code 4:	Not reported
Waste Code 5:	Not reported
Waste Code 6:	Not reported
Quantity:	46160
Units:	Pounds
Number of Containers:	1
Container Type:	Metal boxes, cartons, cases (including roll-offs)
Handling Method:	Recycle
Specific Gravity:	1

Document ID:	Not reported
Manifest Status:	Not reported
Trans1 State ID:	NJR000053785
Year:	2018
Trans2 State ID:	Not reported
Generator Ship Date:	07/12/2010
Trans1 Recv Date:	07/12/2010
Trans2 Recv Date:	Not reported
TSD Site Recv Date:	07/13/2010
Part A Recv Date:	Not reported
Part B Recv Date:	Not reported
Generator EPA ID:	NYR000173948
Trans1 EPA ID:	Not reported
Trans2 EPA ID:	Not reported
TSDF ID 1:	NJD045995693
TSDF ID 2:	Not reported
Manifest Tracking Number:	006011881JJK
Import Indicator:	N
Export Indicator:	N
Discr Quantity Indicator:	Y
Discr Type Indicator:	N
Discr Residue Indicator:	N
Discr Partial Reject Indicator:	N
Discr Full Reject Indicator:	N
Manifest Ref Number:	Not reported
Alt Facility RCRA ID:	Not reported
Alt Facility Sign Date:	Not reported
MGMT Method Type Code:	H039
Waste Code a:	LEAD
Waste Code b:	Not reported
Waste Code c:	Not reported
Waste Code e:	Not reported
Waste Code f:	Not reported

BARCLAYS CENTER AT ATLANTIC YARDS (Continued) **S110308406**

Waste Code g:	Not reported
Waste Code 1:	Not reported
Waste Code 2:	Not reported
Waste Code 3:	Not reported
Waste Code 4:	Not reported
Waste Code 5:	Not reported
Waste Code 6:	Not reported
Quantity:	45180
Units:	Pounds
Number of Containers:	1
Container Type:	Metal boxes, cartons, cases (including roll-offs)
Handling Method:	Recycle
Specific Gravity:	1
Document ID:	Not reported
Manifest Status:	Not reported
Trans1 State ID:	NJR000053785
Year:	2018
Trans2 State ID:	Not reported
Generator Ship Date:	07/12/2010
Trans1 Recv Date:	07/12/2010
Trans2 Recv Date:	Not reported
TSD Site Recv Date:	07/13/2010
Part A Recv Date:	Not reported
Part B Recv Date:	Not reported
Generator EPA ID:	NYR000173948
Trans1 EPA ID:	Not reported
Trans2 EPA ID:	Not reported
TSDF ID 1:	NJD045995693
TSDF ID 2:	Not reported
Manifest Tracking Number:	006011882JJK
Import Indicator:	N
Export Indicator:	N
Discr Quantity Indicator:	Y
Discr Type Indicator:	N
Discr Residue Indicator:	N
Discr Partial Reject Indicator:	N
Discr Full Reject Indicator:	N
Manifest Ref Number:	Not reported
Alt Facility RCRA ID:	Not reported
Alt Facility Sign Date:	Not reported
MGMT Method Type Code:	H039
Waste Code a:	LEAD
Waste Code b:	Not reported
Waste Code c:	Not reported
Waste Code e:	Not reported
Waste Code f:	Not reported
Waste Code g:	Not reported
Waste Code 1:	Not reported
Waste Code 2:	Not reported
Waste Code 3:	Not reported
Waste Code 4:	Not reported
Waste Code 5:	Not reported
Waste Code 6:	Not reported
Quantity:	43120
Units:	Pounds
Number of Containers:	1

BARCLAYS CENTER AT ATLANTIC YARDS (Continued) **S110308406**

Container Type:	Metal boxes, cartons, cases (including roll-offs)
Handling Method:	Recycle
Specific Gravity:	1
Document ID:	Not reported
Manifest Status:	Not reported
Trans1 State ID:	NJR000053785
Year:	2018
Trans2 State ID:	Not reported
Generator Ship Date:	07/12/2010
Trans1 Recv Date:	07/12/2010
Trans2 Recv Date:	Not reported
TSD Site Recv Date:	07/13/2010
Part A Recv Date:	Not reported
Part B Recv Date:	Not reported
Generator EPA ID:	NYR000173948
Trans1 EPA ID:	Not reported
Trans2 EPA ID:	Not reported
TSDF ID 1:	NJD045995693
TSDF ID 2:	Not reported
Manifest Tracking Number:	006011883JJK
Import Indicator:	N
Export Indicator:	N
Discr Quantity Indicator:	Y
Discr Type Indicator:	N
Discr Residue Indicator:	N
Discr Partial Reject Indicator:	N
Discr Full Reject Indicator:	N
Manifest Ref Number:	Not reported
Alt Facility RCRA ID:	Not reported
Alt Facility Sign Date:	Not reported
MGMT Method Type Code:	H039
Waste Code a:	LEAD
Waste Code b:	Not reported
Waste Code c:	Not reported
Waste Code e:	Not reported
Waste Code f:	Not reported
Waste Code g:	Not reported
Waste Code 1:	Not reported
Waste Code 2:	Not reported
Waste Code 3:	Not reported
Waste Code 4:	Not reported
Waste Code 5:	Not reported
Waste Code 6:	Not reported
Quantity:	43860
Units:	Pounds
Number of Containers:	1
Container Type:	Metal drums, barrels, kegs
Handling Method:	Recycle
Specific Gravity:	1
Document ID:	Not reported
Manifest Status:	Not reported
Trans1 State ID:	NJR000053785
Year:	2018
Trans2 State ID:	Not reported
Generator Ship Date:	07/12/2010

BARCLAYS CENTER AT ATLANTIC YARDS (Continued) **S110308406**

Trans1 Recv Date:	07/12/2010
Trans2 Recv Date:	Not reported
TSD Site Recv Date:	07/13/2010
Part A Recv Date:	Not reported
Part B Recv Date:	Not reported
Generator EPA ID:	NYR000173948
Trans1 EPA ID:	Not reported
Trans2 EPA ID:	Not reported
TSDF ID 1:	NJD045995693
TSDF ID 2:	Not reported
Manifest Tracking Number:	006011884JJK
Import Indicator:	N
Export Indicator:	N
Discr Quantity Indicator:	Y
Discr Type Indicator:	N
Discr Residue Indicator:	N
Discr Partial Reject Indicator:	N
Discr Full Reject Indicator:	N
Manifest Ref Number:	Not reported
Alt Facility RCRA ID:	Not reported
Alt Facility Sign Date:	Not reported
MGMT Method Type Code:	H039
Waste Code a:	LEAD
Waste Code b:	Not reported
Waste Code c:	Not reported
Waste Code e:	Not reported
Waste Code f:	Not reported
Waste Code g:	Not reported
Waste Code 1:	Not reported
Waste Code 2:	Not reported
Waste Code 3:	Not reported
Waste Code 4:	Not reported
Waste Code 5:	Not reported
Waste Code 6:	Not reported
Quantity:	46000
Units:	Pounds
Number of Containers:	1
Container Type:	Metal boxes, cartons, cases (including roll-offs)
Handling Method:	Recycle
Specific Gravity:	1
Document ID:	Not reported
Manifest Status:	Not reported
Trans1 State ID:	NJR000053785
Year:	2018
Trans2 State ID:	Not reported
Generator Ship Date:	05/28/2010
Trans1 Recv Date:	05/28/2010
Trans2 Recv Date:	Not reported
TSD Site Recv Date:	05/28/2010
Part A Recv Date:	Not reported
Part B Recv Date:	Not reported
Generator EPA ID:	NYR000173948
Trans1 EPA ID:	Not reported
Trans2 EPA ID:	Not reported
TSDF ID 1:	NJD045995693
TSDF ID 2:	Not reported

BARCLAYS CENTER AT ATLANTIC YARDS (Continued) **S110308406**

Manifest Tracking Number:	006011867JJK
Import Indicator:	N
Export Indicator:	N
Discr Quantity Indicator:	Y
Discr Type Indicator:	N
Discr Residue Indicator:	N
Discr Partial Reject Indicator:	N
Discr Full Reject Indicator:	N
Manifest Ref Number:	Not reported
Alt Facility RCRA ID:	Not reported
Alt Facility Sign Date:	Not reported
MGMT Method Type Code:	H039
Waste Code a:	LEAD
Waste Code b:	Not reported
Waste Code c:	Not reported
Waste Code e:	Not reported
Waste Code f:	Not reported
Waste Code g:	Not reported
Waste Code 1:	Not reported
Waste Code 2:	Not reported
Waste Code 3:	Not reported
Waste Code 4:	Not reported
Waste Code 5:	Not reported
Waste Code 6:	Not reported
Quantity:	49340
Units:	Pounds
Number of Containers:	1
Container Type:	Metal boxes, cartons, cases (including roll-offs)
Handling Method:	Recycle
Specific Gravity:	1

Click this hyperlink while viewing on your computer to access
152 additional NY MANIFEST: record(s) in the EDR Site Report.

O169 **1121 LLC** **PFAS ECHO** **1027319954**
East **N/A**
< 1/8 **BROOKLYN, NY**
0.110 mi.
582 ft. **Site 4 of 12 in cluster O**

Relative: PFAS ECHO:
Higher

Name:	1121 LLC
Address:	Not reported
City,State,Zip:	BROOKLYN, NY
Latitude:	40.68064
Longitude:	-73.97014
Count:	1
County:	KINGS
Status:	Inactive
Region:	02
Industry:	Printing
ECHO Facility Report:	https://echo.epa.gov/detailed-facility-report?fid=110062999536
Facility Percent Minority:	71.199
Facility Derived Tribes:	-
Facility Population:	46956.25
EPA Programs:	RCRA
Federal Facility:	No

Actual:
71 ft.

1121 LLC (Continued) **1027319954**

Federal Agency:	-
Facility FIPS Code:	36047
Facility Indian Country Flag:	N
Facility Collection Method:	ADDRESS MATCHING-HOUSE NUMBER
Facility Derived HUC:	02030201
Facility Derived WBD:	020301040205
Facility Derived CD113:	09
Facility Derived CB2010:	360470163001002
Facility Major Flag:	-
Facility Active Flag:	-
Facility Inspection Count:	0
Facility Date Last Inspection:	-
Facility Days Last Inspection:	-
Facility Informal Count:	0
Facility Date Last Informal Action:	-
Facility Formal Action Count:	0
Facility Date Last Formal Action:	-
Facility Total Penalties:	0
Facility Penalty Count:	-
Facility Date Last Penalty:	-
Facility Last Penalty AMT:	-
Facility QTRS With NC:	0
Facility Programs With SNC:	0
Facility Compliance Status:	No Violation Identified
Facility SNC Flag:	N
AIR Flag:	N
NPDES Flag:	N
SDWIS Flag:	N
RCRA Flag:	Y
TRI Flag:	N
GHG Flag:	N
AIR IDS:	-
CAA Permit Types:	-
CAA NAICS:	-
CAA SICS:	-
NPDES IDS:	-
CWA Permit Types:	-
CWA NAICS:	-
CWA SICS:	-
RCRA IDS:	NYR000213546
RCRA Permit Types:	Other
RCRA NAICS:	323111
SDWA IDS:	-
SDWA System Types:	-
SDWA Compliance Status:	-
SDWA SNC Flag:	N
TRI IDS:	-
TRI Releases Transfers:	-
TRI On Site Releases:	-
TRI Off Site Transfers:	-
TRI Reporter:	-
Facility IMP Water Flag:	-
EJSCREEN Flag US:	N
EJSCREEN Report:	https://ejscreen.epa.gov/mapper/mobile/EJSCREEN_mobile.aspx?geometry=%7B%22x%22:-73.97014,%22y%22:40.68064,%22spatialReference%22:%7B%22wkid%22:4326%7D%7D&unit=9035&areatype=&areaid=&basemap=streets&distance=1

O170 **595 DEAN STREET** **NY UST** **U004332723**
East **595 DEAN STREET** **N/A**
< 1/8 **BROOKLYN, NY 11238**
0.111 mi.
584 ft. **Site 5 of 12 in cluster O**

Relative:
Higher

Actual:
71 ft.

UST:

Name:	595 DEAN STREET
Address:	595 DEAN STREET
City,State,Zip:	BROOKLYN, NY 11238
Id/Status:	2-613212 / Unregulated/Closed
Program Type:	PBS
Region:	STATE
DEC Region:	2
Expiration Date:	N/A
UTM X:	Not reported
UTM Y:	Not reported
Site Type:	Other

Affiliation Records:

Site Id:	614960
Affiliation Type:	Mail Contact
Company Name:	BRIAN MILLS
Contact Type:	Not reported
Contact Name:	BRIAN MILLS
Address1:	387 PARK AVENUE SOUTH, 7TH FLOOR
Address2:	Not reported
City:	NEW YORK
State:	NY
Zip Code:	10016
Country Code:	001
Phone:	(212) 984-1743
EMail:	BRIAN.MILLS@TFCORNERSTONE.COM
Fax Number:	Not reported
Modified By:	JSMACRI
Date Last Modified:	2021-02-16

Site Id:	614960
Affiliation Type:	Facility Operator
Company Name:	59 DEAN LLC C/O TFC PACIFIC PARK GC LLC
Contact Type:	Not reported
Contact Name:	BRIAN MILLS
Address1:	Not reported
Address2:	Not reported
City:	Not reported
State:	NN
Zip Code:	Not reported
Country Code:	001
Phone:	(212) 984-1743
EMail:	Not reported
Fax Number:	Not reported
Modified By:	ACDANIEL
Date Last Modified:	2021-02-16

Site Id:	614960
Affiliation Type:	Emergency Contact
Company Name:	595 DEAN LLC
Contact Type:	Not reported
Contact Name:	BRIAN MILLS
Address1:	Not reported

595 DEAN STREET (Continued) **U004332723**

Address2:	Not reported
City:	Not reported
State:	NN
Zip Code:	Not reported
Country Code:	001
Phone:	(212) 984-1743
EMail:	Not reported
Fax Number:	Not reported
Modified By:	JSMACRI
Date Last Modified:	2021-02-16

Site Id:	614960
Affiliation Type:	Facility Owner
Company Name:	AYDC REGIONAL DEVELOPMENT COMPANY, LLC
Contact Type:	VP
Contact Name:	BRIAN MILLS
Address1:	METROTECH CENTER, 18TH FLOOR
Address2:	Not reported
City:	BROOKLYN
State:	NY
Zip Code:	11201
Country Code:	001
Phone:	(212) 984-1743
EMail:	BRIAN.MILLS@TFCONERSTONE.COM
Fax Number:	Not reported
Modified By:	JSMACRI
Date Last Modified:	2021-02-16

Tank Info:

Tank Number:	1
Tank ID:	289087
Tank Status:	Closed - Removed
Material Name:	Closed - Removed
Capacity Gallons:	275
Install Date:	Not reported
Date Tank Closed:	10/05/2020
Registered:	True
Tank Location:	Underground
Tank Type:	Steel/carbon steel
Tightness Test Method:	-
Date Test:	Not reported
Next Test Date:	Not reported
Pipe Model:	Not reported
Modified By:	MJGRIFFI
Last Modified:	05/09/2022

Equipment Records:

K00 - Spill Prevention - None
A00 - Tank Internal Protection - None
J00 - Dispenser - None
B00 - Tank External Protection - None
C00 - Pipe Location - No Piping
F00 - Pipe External Protection - None
L00 - Piping Leak Detection - None
D00 - Pipe Type - No Piping
G00 - Tank Secondary Containment - None

595 DEAN STREET (Continued) **U004332723**

H00 - Tank Leak Detection - None
I00 - Overfill - None
E00 - Piping Secondary Containment - None

Tank Number:	10
Tank ID:	289466
Tank Status:	Closed - Removed
Material Name:	Closed - Removed
Capacity Gallons:	550
Install Date:	Not reported
Date Tank Closed:	11/25/2020
Registered:	True
Tank Location:	Underground
Tank Type:	Steel/carbon steel
Tightness Test Method:	-
Date Test:	Not reported
Next Test Date:	Not reported
Pipe Model:	Not reported
Modified By:	MJGRIFFI
Last Modified:	05/09/2022

Equipment Records:

A00 - Tank Internal Protection - None
K00 - Spill Prevention - None
B00 - Tank External Protection - None
C00 - Pipe Location - No Piping
F00 - Pipe External Protection - None
J00 - Dispenser - None
E00 - Piping Secondary Containment - None
H00 - Tank Leak Detection - None
I00 - Overfill - None
D00 - Pipe Type - No Piping
L00 - Piping Leak Detection - None
G00 - Tank Secondary Containment - None

Tank Number:	11
Tank ID:	289467
Tank Status:	Closed - Removed
Material Name:	Closed - Removed
Capacity Gallons:	1000
Install Date:	Not reported
Date Tank Closed:	11/25/2020
Registered:	True
Tank Location:	Underground
Tank Type:	Steel/carbon steel
Tightness Test Method:	-
Date Test:	Not reported
Next Test Date:	Not reported
Pipe Model:	Not reported
Modified By:	MJGRIFFI
Last Modified:	05/09/2022

Equipment Records:

A00 - Tank Internal Protection - None
K00 - Spill Prevention - None
B00 - Tank External Protection - None

595 DEAN STREET (Continued) **U004332723**

C00 - Pipe Location - No Piping
F00 - Pipe External Protection - None
D00 - Pipe Type - No Piping
L00 - Piping Leak Detection - None
E00 - Piping Secondary Containment - None
H00 - Tank Leak Detection - None
I00 - Overfill - None
G00 - Tank Secondary Containment - None
J00 - Dispenser - None

Tank Number: 2
Tank ID: 289088
Tank Status: Closed - Removed
Material Name: Closed - Removed
Capacity Gallons: 275
Install Date: Not reported
Date Tank Closed: 10/05/2020
Registered: True
Tank Location: Underground
Tank Type: Steel/carbon steel
Tightness Test Method: -
Date Test: Not reported
Next Test Date: Not reported
Pipe Model: Not reported
Modified By: MJGRIFFI
Last Modified: 05/09/2022

Equipment Records:

E00 - Piping Secondary Containment - None
H00 - Tank Leak Detection - None
I00 - Overfill - None
D00 - Pipe Type - No Piping
L00 - Piping Leak Detection - None
B00 - Tank External Protection - None
C00 - Pipe Location - No Piping
F00 - Pipe External Protection - None
A00 - Tank Internal Protection - None
K00 - Spill Prevention - None
J00 - Dispenser - None
G00 - Tank Secondary Containment - None

Tank Number: 3
Tank ID: 289089
Tank Status: Closed - Removed
Material Name: Closed - Removed
Capacity Gallons: 275
Install Date: Not reported
Date Tank Closed: 10/05/2020
Registered: True
Tank Location: Underground
Tank Type: Steel/carbon steel
Tightness Test Method: -
Date Test: Not reported
Next Test Date: Not reported
Pipe Model: Not reported
Modified By: MJGRIFFI

595 DEAN STREET (Continued) **U004332723**

Last Modified: 05/09/2022

Equipment Records:

D00 - Pipe Type - No Piping
L00 - Piping Leak Detection - None
J00 - Dispenser - None
B00 - Tank External Protection - None
C00 - Pipe Location - No Piping
F00 - Pipe External Protection - None
A00 - Tank Internal Protection - None
K00 - Spill Prevention - None
E00 - Piping Secondary Containment - None
H00 - Tank Leak Detection - None
I00 - Overfill - None
G00 - Tank Secondary Containment - None

Tank Number: 4
Tank ID: 289090
Tank Status: Closed - Removed
Material Name: Closed - Removed
Capacity Gallons: 275
Install Date: Not reported
Date Tank Closed: 10/05/2020
Registered: True
Tank Location: Underground
Tank Type: Steel/carbon steel
Tightness Test Method: -
Date Test: Not reported
Next Test Date: Not reported
Pipe Model: Not reported
Modified By: MJGRIFFI
Last Modified: 05/09/2022

Equipment Records:

J00 - Dispenser - None
F00 - Pipe External Protection - None
B00 - Tank External Protection - None
C00 - Pipe Location - No Piping
G00 - Tank Secondary Containment - None
E00 - Piping Secondary Containment - None
H00 - Tank Leak Detection - None
I00 - Overfill - None
K00 - Spill Prevention - None
A00 - Tank Internal Protection - None
L00 - Piping Leak Detection - None
D00 - Pipe Type - No Piping

Tank Number: 5
Tank ID: 289091
Tank Status: Closed - Removed
Material Name: Closed - Removed
Capacity Gallons: 275
Install Date: Not reported
Date Tank Closed: 10/05/2020
Registered: True
Tank Location: Underground

595 DEAN STREET (Continued) **U004332723**

Tank Type: Steel/carbon steel
Tightness Test Method: -
Date Test: Not reported
Next Test Date: Not reported
Pipe Model: Not reported
Modified By: MJGRIFFI
Last Modified: 05/09/2022

Equipment Records:

A00 - Tank Internal Protection - None
K00 - Spill Prevention - None
E00 - Piping Secondary Containment - None
H00 - Tank Leak Detection - None
I00 - Overfill - None
D00 - Pipe Type - No Piping
L00 - Piping Leak Detection - None
B00 - Tank External Protection - None
C00 - Pipe Location - No Piping
F00 - Pipe External Protection - None
J00 - Dispenser - None
G00 - Tank Secondary Containment - None

Tank Number: 6
Tank ID: 289092
Tank Status: Closed - Removed
Material Name: Closed - Removed
Capacity Gallons: 2000
Install Date: Not reported
Date Tank Closed: 10/08/2020
Registered: True
Tank Location: Underground
Tank Type: Steel/carbon steel
Tightness Test Method: -
Date Test: Not reported
Next Test Date: Not reported
Pipe Model: Not reported
Modified By: MJGRIFFI
Last Modified: 05/09/2022

Equipment Records:

J00 - Dispenser - None
A00 - Tank Internal Protection - None
K00 - Spill Prevention - None
E00 - Piping Secondary Containment - None
H00 - Tank Leak Detection - None
I00 - Overfill - None
D00 - Pipe Type - No Piping
B00 - Tank External Protection - None
C00 - Pipe Location - No Piping
F00 - Pipe External Protection - None
G00 - Tank Secondary Containment - None

Tank Number: 7
Tank ID: 289093
Tank Status: Closed - Removed
Material Name: Closed - Removed

595 DEAN STREET (Continued) **U004332723**

Capacity Gallons:	1000
Install Date:	Not reported
Date Tank Closed:	10/08/2020
Registered:	True
Tank Location:	Underground
Tank Type:	Steel/carbon steel
Tightness Test Method:	-
Date Test:	Not reported
Next Test Date:	Not reported
Pipe Model:	Not reported
Modified By:	MJGRIFFI
Last Modified:	05/09/2022

Equipment Records:

K00 - Spill Prevention - None
A00 - Tank Internal Protection - None
H00 - Tank Leak Detection - None
I00 - Overfill - None
E00 - Piping Secondary Containment - None
J00 - Dispenser - None
B00 - Tank External Protection - None
C00 - Pipe Location - No Piping
F00 - Pipe External Protection - None
L00 - Piping Leak Detection - None
D00 - Pipe Type - No Piping
G00 - Tank Secondary Containment - None

Tank Number:	8
Tank ID:	289464
Tank Status:	Closed - Removed
Material Name:	Closed - Removed
Capacity Gallons:	550
Install Date:	Not reported
Date Tank Closed:	10/08/2020
Registered:	True
Tank Location:	Underground
Tank Type:	Steel/carbon steel
Tightness Test Method:	-
Date Test:	Not reported
Next Test Date:	Not reported
Pipe Model:	Not reported
Modified By:	MJGRIFFI
Last Modified:	05/09/2022

Equipment Records:

D00 - Pipe Type - No Piping
L00 - Piping Leak Detection - None
J00 - Dispenser - None
B00 - Tank External Protection - None
C00 - Pipe Location - No Piping
F00 - Pipe External Protection - None
A00 - Tank Internal Protection - None
K00 - Spill Prevention - None
E00 - Piping Secondary Containment - None
H00 - Tank Leak Detection - None
I00 - Overfill - None
G00 - Tank Secondary Containment - None

595 DEAN STREET (Continued) **U004332723**

Tank Number:	9
Tank ID:	289465
Tank Status:	Closed - Removed
Material Name:	Closed - Removed
Capacity Gallons:	2000
Install Date:	Not reported
Date Tank Closed:	10/22/2020
Registered:	True
Tank Location:	Underground
Tank Type:	Steel/carbon steel
Tightness Test Method:	-
Date Test:	Not reported
Next Test Date:	Not reported
Pipe Model:	Not reported
Modified By:	MJGRIFFI
Last Modified:	05/09/2022

Equipment Records:

K00 - Spill Prevention - None
A00 - Tank Internal Protection - None
J00 - Dispenser - None
B00 - Tank External Protection - None
C00 - Pipe Location - No Piping
F00 - Pipe External Protection - None
G00 - Tank Secondary Containment - None
H00 - Tank Leak Detection - None
I00 - Overfill - None
E00 - Piping Secondary Containment - None
L00 - Piping Leak Detection - None
D00 - Pipe Type - No Piping

O171 **SOIL** **NY Spills** **S126997974**
East **595 DEAN ST** **N/A**
< 1/8 **BROOKLYN, NY**
0.111 mi.
584 ft. **Site 6 of 12 in cluster O**

Relative: **Higher**
Actual: **71 ft.**

SPILLS:

Name:	SOIL
Address:	595 DEAN ST
City,State,Zip:	BROOKLYN, NY
Spill Number/Closed Date:	2006561 / 2020-10-19
Facility ID:	2006561
Facility Type:	ER
DER Facility ID:	559936
Site ID:	612403
DEC Region:	2
Spill Cause:	Unknown
Spill Class:	Not reported
SWIS:	2401
Spill Date:	2020-10-19
Investigator:	HRPATEL
Referred To:	Not reported
Reported to Dept:	2020-10-19
CID:	Not reported
Water Affected:	Not reported
Spill Source:	Commercial/Industrial
Spill Notifier:	Other

SOIL (Continued) **S126997974**

Cleanup Ceased:	Not reported
Cleanup Meets Std:	False
Last Inspection:	Not reported
Recommended Penalty:	False
UST Trust:	False
Remediation Phase:	0
Date Entered In Computer:	2020-10-19
Spill Record Last Update:	2020-10-19
Spiller Name:	PAT MCHUGH
Spiller Company:	TFC
Spiller Address:	595 DEAN ST
Spiller Company:	999
Contact Name:	PAT MCHUGH
DEC Memo:	found tank clean up is pending
Remarks:	case closed. refer to spill #: 2005994.

All Materials:

Site ID:	612403
Operable Unit ID:	1359542
Operable Unit:	01
Material ID:	2371136
Material Code:	0066A
Material Name:	unknown petroleum
Case No.:	Not reported
Material FA:	Petroleum
Quantity:	Not reported
Units:	Not reported
Recovered:	Not reported
Resource Affected:	Soil
Oxygenate:	Not reported

O172 **CONSTRUCTION SITE** **NY Spills** **S126997522**
East **595 DEAN ST** **N/A**
< 1/8 **BROOKLYN, NY**
0.111 mi.
584 ft. **Site 7 of 12 in cluster O**

Relative:
Higher

Actual:
71 ft.

SPILLS:

Name:	CONSTRUCTION SITE
Address:	595 DEAN ST
City,State,Zip:	BROOKLYN, NY
Spill Number/Closed Date:	2005994 / 2020-12-21
Facility ID:	2005994
Facility Type:	ER
DER Facility ID:	559936
Site ID:	611812
DEC Region:	2
Spill Cause:	Unknown
Spill Class:	Not reported
SWIS:	2401
Spill Date:	2020-10-02
Investigator:	HRPATEL
Referred To:	Not reported
Reported to Dept:	2020-10-02
CID:	Not reported
Water Affected:	Not reported
Spill Source:	Commercial/Industrial

CONSTRUCTION SITE (Continued) **S126997522**

Spill Notifier:	Other
Cleanup Ceased:	Not reported
Cleanup Meets Std:	False
Last Inspection:	Not reported
Recommended Penalty:	False
UST Trust:	False
Remediation Phase:	0
Date Entered In Computer:	2020-10-02
Spill Record Last Update:	2020-12-21
Spiller Name:	Not reported
Spiller Company:	UNKNOWN
Spiller Address:	Not reported
Spiller Company:	999
Contact Name:	PATRICK MCHUGH
DEC Memo:	contaminated soil found on site
Remarks:	10/2/20 - Kim - Desk Duty - This is an active construction site. During construction they excavated the site and found 5 USTs, which has been reported to DEC Zelinski. When these tanks were removed today, they discovered contaminated soil underneath the tanks. They approximate that the soil contamination goes down a few feet but they are unsure how many as they just started to excavate the contaminated soil. AKRF is the Environmental Consultant for TF Cornerstone, the property owner/developer. Brookside Environmental was called to the site to remove the tanks and they are removing the contaminated soil and stockpiling the contaminated soil on poly. The stockpiled contaminated soil has been sampled for lab analysis. Additional excavation is planned for Monday. The construction plans call for them to excavate 40 ft below grade so they expect that all contaminated soil will be removed before then. There was some free product in the tanks but there was no free product found in the soil up to this point. AKRF reported that they did not observe any exterior tank piping associated with the USTs. AKRF also stated in an email that multiple Phase Is and a large Phase II (comprehensive of multiple blocks surrounding our Site) were completed. Spill Case assigned to DEC Patel. 11/09/20-Hiralkumar Patel. 9:47 AM:- sent email to Pat inquiring updates. email copied to Marc Godick (AKRF), Brian Mills (Brian.Mills@tfcornerstone.com) and Ramon Garcia (Ramon.Garcia@tfcornerstone.com). 10:23 AM:- received email from Pat. he is working on closure report which will be submitted this week. he inquired if separate report needed for spill # 2006561 for an unrelated area of the subject site. 12:42 PM:- sent email to Pat and asked him to submit one report for both spill cases. 2:58 PM:- received email from Pat. he mentioned that the documentations are ready for the subject spill case, but there is still some excavation needs to be completed for the second spill # 2006561. the remaining contaminated soil in area of spill # 2006561 will be excavated tomorrow and endpoint samples will be collected afterwards. Pat will submit a combined report upon receipt of endpoint sample results from area of spill # 2006561. 11/24/20-Hiralkumar Patel. a new spill # 2007542 reported for the subject site. received email from Pat (at 4:51 PM on 11/23/20). he mentioned that fuel oil (appears to be #4 fuel oil) leaked from an approximately 1,000 gallon UST that was uncovered during excavation activities for redevelopment work. Brookside Environmental was called on-Site and evacuated the contents of the UST and the impacted soils have been segregated for waste characterization and disposal. AKRF plans to take post excavation samples this week from the tank grave. Pat inquired if they can

CONSTRUCTION SITE (Continued) **S126997522**

combine cleanup report for three spills (2005994, 2006561 and 2007542) reported at the site (all three spills are in different areas of the site). he stated that if combine report is acceptable, then the report will be submitted upon receipt of endpoint sample results for the spill # 2007542. 6:25 AM:- sent email to Pat. informed him that if spill # 2007542 is a minor spill as described in the email, and as this is part of one big project, a combine report can be submitted for all three spills. asked him to make sure that the report describes each area separately and has scaled map with all three spill areas. email copied to Brian Mills (Brian.Mills@tfcornerstone.com), Marc Godick (mgodick@akrf.com), Victor Chang (vchang@akrf.com) and DEC Sekhon. 12/21/20-Hiralkumar Patel. received email from Pat (at 4:31 PM on 12/18/20) including spill closure report for all three spills (2005994, 2006561 and 2007542). summary: - the development plan for the site includes new construction of two (East and West) tower buildings with a common below ground foundation/podium with parking, back of house areas, mechanical rooms and amenity space that will require excavation of the entire site down to depths ranging between 40 and 50 ft bg - area surrounding the site is approx. 60 to 80 ft above mean sea level - spill # 2005994 was assigned on 09/20/20 due to petroleum-contaminated soil associated with five (5) 275 gal gasoline USTs located in the western portion of the site - five USTs contained mixture of gasoline and water - total of 925 gal of gasoline/water mix was removed from five tanks - petroleum contaminated soil was encountered to a total depth of 12 ft bg - final excavation was 15 ft by 35 ft - total of eight (8) endpoint soil samples were collected: four sidewall samples at 6 ft bg and two bottom samples at 12 ft bg - no contamination was noted in endpoint samples - spill # 2006561 was assigned on 10/19/20 due to petroleum contaminated soil associated with one (1) 2,000 gal diesel UST located in the southeastern portion of the site - the UST contained diesel and water mix - approx. 360 gal of diesel/water mix removed from the tank - grossly contaminated soil was encountered at depths between 0 and 24 ft bg in an approx. 48 ft by 24 ft excavation surrounding the tank - total of eight (8) endpoint soil samples were collected: six sidewall samples at 20 ft bg and two bottom samples at 24 ft bg - no contamination was noted in endpoint samples, except sample UST-2E1 (3,700 ppb of Xylene) - spill # 2007542 was assigned on 11/23/20 due to petroleum contaminated soil associated with one (1) 1,000 gal #4 oil UST located on the southeastern portion of the site - small amount of UST contents was discharged onto the surrounding soil and fill during excavation activities - removed petroleum contaminated soil from the UST grave to a depth of 12 ft bg - total of five (5) endpoint soil samples were collected: four sidewall samples at 6 ft bg and one bottom sample at 12 ft bg - no contamination was noted in endpoint samples - groundwater was not encountered during excavation activities case closed based on review of the report. 9:18 AM:- sent email to Pat and informed him about spill closure. email copied to Brian Mills (Brian.Mills@tfcornerstone.com>), Marc Godick (mgodick@akrf.com) and Victor Chang (vchang@akrf.com).

All Materials:

Site ID:	611812
Operable Unit ID:	1358956
Operable Unit:	01
Material ID:	2370412
Material Code:	0064A

CONSTRUCTION SITE (Continued) **S126997522**

Material Name:	unknown material
Case No.:	Not reported
Material FA:	Other
Quantity:	Not reported
Units:	Not reported
Recovered:	Not reported
Resource Affected:	Not reported
Oxygenate:	Not reported

Name:	CONSTRUCTION SITE
Address:	595 DEAN STREET
City,State,Zip:	BROOKLYN, NY
Spill Number/Closed Date:	2007542 / 2020-11-24
Facility ID:	2007542
Facility Type:	ER
DER Facility ID:	561456
Site ID:	613445
DEC Region:	2
Spill Cause:	Human Error
Spill Class:	Not reported
SWIS:	2401
Spill Date:	2020-11-23
Investigator:	HRPATEL
Referred To:	Not reported
Reported to Dept:	2020-11-23
CID:	Not reported
Water Affected:	Not reported
Spill Source:	Unknown
Spill Notifier:	Other
Cleanup Ceased:	Not reported
Cleanup Meets Std:	False
Last Inspection:	Not reported
Recommended Penalty:	False
UST Trust:	False
Remediation Phase:	0
Date Entered In Computer:	2020-11-23
Spill Record Last Update:	2020-11-24
Spiller Name:	Not reported
Spiller Company:	UNK
Spiller Address:	595 DEAN STREET
Spiller Company:	999
Contact Name:	TODD
DEC Memo:	tank removal. 1000 gal ust. unk amount of product freed to soil.
Remarks:	VM left for notifier to call back. 11/24/20-Hiralkumar Patel. received email from Patrick McHugh (at 4:51 PM on 11/23/20) from AKRF. he mentioned that fuel oil (appears to be #4 fuel oil) leaked from an approximately 1,000 gallon UST that was uncovered during excavation activities for redevelopment work. Brookside Environmental was called on-Site and evacuated the contents of the UST and the impacted soils have been segregated for waste characterization and disposal. AKRF plans to take post excavation samples this week from the tank grave. Pat inquired if they can combine cleanup report for the subject spill with the two other spills (2005994 and 2006561) reported at the site (all three spills are in different areas of the site). he stated that if combine report is acceptable, then the report will be submitted upon receipt of endpoint sample results for

CONSTRUCTION SITE (Continued) **S126997522**

the subject spill case. 6:25 AM:- sent email to Pat. informed him that if this is a minor spill as described in the email, and as this is part of one big project, a combine report can be submitted for all three spills. asked him to make sure that the report describes each area separately and has scaled map with all three spill areas. email copied to DEC Sekhon, Brian Mills (Brian.Mills@tfcornerstone.com), Marc Godick (mgodick@akrf.com) and Victor Chang (vchang@akrf.com). case closed. refer to spill #: 2005994 for further details.

All Materials:

Site ID:	613445
Operable Unit ID:	1360557
Operable Unit:	01
Material ID:	2372545
Material Code:	0002A
Material Name:	#4 fuel oil
Case No.:	Not reported
Material FA:	Petroleum
Quantity:	Not reported
Units:	Not reported
Recovered:	Not reported
Resource Affected:	Soil
Oxygenate:	Not reported

M173 **487 CARLTON AVE** **NY Spills** **S121986984**
ENE **487 CARLTON AVE** **N/A**
< 1/8 **BROOKLYN, NY**
0.112 mi.
589 ft. **Site 18 of 19 in cluster M**

Relative: **Lower**
Actual: **46 ft.**

SPILLS:

Name:	487 CARLTON AVE
Address:	487 CARLTON AVE
City,State,Zip:	BROOKLYN, NY
Spill Number/Closed Date:	9510553 / 1995-11-24
Facility ID:	9510553
Facility Type:	ER
DER Facility ID:	205330
Site ID:	250504
DEC Region:	2
Spill Cause:	Other
Spill Class:	B3
SWIS:	2401
Spill Date:	1995-11-21
Investigator:	MMMULQUE
Referred To:	Not reported
Reported to Dept:	1995-11-21
CID:	267
Water Affected:	Not reported
Spill Source:	Institutional, Educational, Gov., Other
Spill Notifier:	Fire Department
Cleanup Ceased:	Not reported
Cleanup Meets Std:	False
Last Inspection:	Not reported
Recommended Penalty:	False
UST Trust:	False
Remediation Phase:	0

487 CARLTON AVE (Continued) **S121986984**

Date Entered In Computer:	1995-11-21
Spill Record Last Update:	1995-12-07
Spiller Name:	FF DEMAO
Spiller Company:	Not reported
Spiller Address:	487 CARLTON AVE
Spiller Company:	001
Contact Name:	FF DEMAO
DEC Memo:	FIREFIGHTERS RESPONDED TO A RUBBISH FIRE AND NOTICED A TOXIC SMELL COMING FROM SOME PLASTIC BURNING MAY HAVE GONE INTO SEWERS RUNOFF WATER HAS A PH OF 14 DEP IS ENROUTE AND WILL WORK WITH FD ON THE CLEAN UP ABOUT 40 GALS IN ALL FIRE WAS ON THE STREET NO BUILDINGS INVOLVED
Remarks:	Prior to Sept, 2004 data translation this spill Lead_DEC Field was MULQUEEN Was a household trash fire in front of pojects. Refuse being cleaned up by Housing Authority Personnel.

All Materials:

Site ID:	250504
Operable Unit ID:	1025048
Operable Unit:	01
Material ID:	357916
Material Code:	0063A
Material Name:	unknown hazardous material
Case No.:	Not reported
Material FA:	Hazardous Material
Quantity:	40.00
Units:	G
Recovered:	.00
Resource Affected:	Sewer
Oxygenate:	Not reported

M174 **VAULT 2631** **NY Spills** **S102239117**
East **750 PACIFIC ST** **N/A**
< 1/8 **BROOKLYN, NY**
0.112 mi.
592 ft. **Site 19 of 19 in cluster M**

Relative:
Higher

Actual:
66 ft.

SPILLS:

Name:	VAULT 2631
Address:	750 PACIFIC ST
City,State,Zip:	BROOKLYN, NY
Spill Number/Closed Date:	9514625 / 1998-03-30
Facility ID:	9514625
Facility Type:	ER
DER Facility ID:	228769
Site ID:	281785
DEC Region:	2
Spill Cause:	Equipment Failure
Spill Class:	C4
SWIS:	2401
Spill Date:	1996-02-15
Investigator:	JHOCONNE
Referred To:	Not reported
Reported to Dept:	1996-02-15
CID:	351
Water Affected:	Not reported

VAULT 2631 (Continued) **S102239117**

Spill Source:	Commercial/Industrial
Spill Notifier:	Responsible Party
Cleanup Ceased:	Not reported
Cleanup Meets Std:	False
Last Inspection:	Not reported
Recommended Penalty:	False
UST Trust:	False
Remediation Phase:	0
Date Entered In Computer:	1996-02-15
Spill Record Last Update:	1998-03-30
Spiller Name:	LISA PRIMEGGIA
Spiller Company:	CON ED
Spiller Address:	4 IRVING PLACE
Spiller Company:	001
Contact Name:	LISA PRIMEGGIA
DEC Memo:	transformer had hole in it - vault does have a sump, sump does not have oil in it now, it is unknown if it pumped any into the sewer
Remarks:	Prior to Sept, 2004 data translation this spill Lead_DEC Field was O'CONNELL

All Materials:

Site ID:	281785
Operable Unit ID:	1029171
Operable Unit:	01
Material ID:	354752
Material Code:	0020A
Material Name:	transformer oil
Case No.:	Not reported
Material FA:	Petroleum
Quantity:	10.00
Units:	G
Recovered:	.00
Resource Affected:	Soil
Oxygenate:	Not reported

N175 **CON EDISON SERVICE BOX: 26659** **RCRA NonGen / NLR** **1016454404**
South **315 FLATBUSH AVE** **FINDS** **NYP004325759**
< 1/8 **BROOKLYN, NY 11217** **ECHO**
0.114 mi. **NY MANIFEST**
604 ft. **Site 5 of 9 in cluster N**

Relative: **Higher**
Actual: **87 ft.**

RCRA Listings:

Date Form Received by Agency:	20130808
Handler Name:	Con Edison Service Box: 26659
Handler Address:	FLATBUSH AVE
Handler City,State,Zip:	BROOKLYN, NY 11217
EPA ID:	NYP004325759
Contact Name:	THOMAS TEELING
Contact Address:	Not reported
Contact City,State,Zip:	Not reported
Contact Telephone:	212-460-3770
Contact Fax:	Not reported
Contact Email:	Not reported
Contact Title:	SENIOR SCIENTIST
EPA Region:	02
Land Type:	Private

CON EDISON SERVICE BOX: 26659 (Continued) **1016454404**

Federal Waste Generator Description:	Not a generator, verified
Non-Notifier:	Not reported
Biennial Report Cycle:	Not reported
Accessibility:	Not reported
Active Site Indicator:	Not reported
State District Owner:	Ny
State District:	NYSDEC R2
Mailing Address:	VING PL, 15TH FL NE
Mailing City,State,Zip:	NEW YORK, NY 10003
Owner Name:	Not reported
Owner Type:	Not reported
Operator Name:	Not reported
Operator Type:	Not reported
Short-Term Generator Activity:	No
Importer Activity:	No
Mixed Waste Generator:	No
Transporter Activity:	No
Transfer Facility Activity:	No
Recycler Activity with Storage:	No
Small Quantity On-Site Burner Exemption:	No
Smelting Melting and Refining Furnace Exemption:	No
Underground Injection Control:	No
Off-Site Waste Receipt:	No
Universal Waste Indicator:	No
Universal Waste Destination Facility:	No
Federal Universal Waste:	No
Active Site State-Reg Handler:	---
Federal Facility Indicator:	Not reported
Hazardous Secondary Material Indicator:	NN
Sub-Part K Indicator:	Not reported
2018 GPRA Permit Baseline:	Not on the Baseline
2018 GPRA Renewals Baseline:	Not on the Baseline
202 GPRA Corrective Action Baseline:	No
Subject to Corrective Action Universe:	No
Non-TSDFs Where RCRA CA has Been Imposed Universe:	No
Corrective Action Priority Ranking:	No NCAPS ranking
Environmental Control Indicator:	No
Institutional Control Indicator:	No
Human Exposure Controls Indicator:	N/A
Groundwater Controls Indicator:	N/A
Significant Non-Complier Universe:	No
Unaddressed Significant Non-Complier Universe:	No
Addressed Significant Non-Complier Universe:	No
Significant Non-Complier With a Compliance Schedule Universe:	No
Financial Assurance Required:	Not reported
Handler Date of Last Change:	20131227
Recognized Trader-Importer:	No
Recognized Trader-Exporter:	No
Importer of Spent Lead Acid Batteries:	No
Exporter of Spent Lead Acid Batteries:	No
Recycler Activity Without Storage:	Not reported
Manifest Broker:	Not reported
Sub-Part P Indicator:	No

Historic Generators:

Receive Date:	20130708

CON EDISON SERVICE BOX: 26659 (Continued) **1016454404**

Handler Name: CON EDISON SERVICE BOX: 26659
Federal Waste Generator Description: Conditionally Exempt Small Quantity Generator
State District Owner: Ny
Large Quantity Handler of Universal Waste: No
Recognized Trader Importer: No
Recognized Trader Exporter: No
Spent Lead Acid Battery Importer: No
Spent Lead Acid Battery Exporter: No
Current Record: No
Non Storage Recycler Activity: Not reported
Electronic Manifest Broker: Not reported

Receive Date: 20130808
Handler Name: CON EDISON SERVICE BOX: 26659
Federal Waste Generator Description: Not a generator, verified
State District Owner: Ny
Large Quantity Handler of Universal Waste: No
Recognized Trader Importer: No
Recognized Trader Exporter: No
Spent Lead Acid Battery Importer: No
Spent Lead Acid Battery Exporter: No
Current Record: Yes
Non Storage Recycler Activity: Not reported
Electronic Manifest Broker: Not reported

List of NAICS Codes and Descriptions:
NAICS Codes: No NAICS Codes Found

Facility Has Received Notices of Violations:
Violations: No Violations Found

Evaluation Action Summary:
Evaluations: No Evaluations Found

FINDS:
Registry ID: 110056507212

Click Here for FRS Facility Detail Report:

Environmental Interest/Information System:
The Resource Conservation and Recovery Act Information System (RCRAInfo) is EPA's comprehensive information system in support of the Resource Conservation and Recovery Act (RCRA) of 1976 and the Hazardous and Solid Waste Amendments (HSWA) of 1984. It tracks many types of information about generators, transporters, treaters, storers, and disposers of hazardous waste.

Click this hyperlink while viewing on your computer to access additional FINDS: detail in the EDR Site Report.

ECHO:
Envid: 1016454404
Registry ID: 110056507212
DFR URL: http://echo.epa.gov/detailed-facility-report?fid=110056507212
Name: CON EDISON SERVICE BOX: 26659

CON EDISON SERVICE BOX: 26659 (Continued) **1016454404**

Address: 315 FLATBUSH AVE
City,State,Zip: BROOKLYN, NY 11217

Manifest Facility Information:
EPA ID: NYP004325759
Country: USA
Name: CON EDISON
Address: 315 FLATBUSH AVE
Address 2: Not reported
City,State,Zip: BROOKLYN, NY 11217
Zip 4: Not reported
Location Address 1: 313 FLATBUSH AVE
Location Address 2: SB #26659
Location City,State,Zip: BROOKLYN, NY 11217
Location Zip 4: Not reported
Facility Status: Not reported
Total Tanks: Not reported
Code: BP

Mailing:
Mailing Name: CON EDISON
Mailing Contact: CON EDISON
Mailing Address 1: 4 IRVING PLACE 15TH FLOOR
Mailing Address 2: Not reported
Mailing City,State,Zip: NEW YORK, NY 10003
Mailing Zip 4: Not reported
Mailing Country: USA
Mailing Phone: 2124603770

Manifest Data:
Document ID: Not reported
Manifest Status: Not reported
Trans1 State ID: NJD003812047
Year: 2018
Trans2 State ID: Not reported
Generator Ship Date: 07/08/2013
Trans1 Recv Date: 07/08/2013
Trans2 Recv Date: Not reported
TSD Site Recv Date: 07/09/2013
Part A Recv Date: Not reported
Part B Recv Date: Not reported
Generator EPA ID: NYP004325759
Trans1 EPA ID: Not reported
Trans2 EPA ID: Not reported
TSDF ID 1: NJD991291105
TSDF ID 2: Not reported
Manifest Tracking Number: 002084279GBF
Import Indicator: N
Export Indicator: N
Discr Quantity Indicator: N
Discr Type Indicator: N
Discr Residue Indicator: N
Discr Partial Reject Indicator: N
Discr Full Reject Indicator: N
Manifest Ref Number: Not reported
Alt Facility RCRA ID: Not reported
Alt Facility Sign Date: Not reported

CON EDISON SERVICE BOX: 26659 (Continued) **1016454404**

MGMT Method Type Code:	H110
Waste Code a:	LEAD
Waste Code b:	Not reported
Waste Code c:	Not reported
Waste Code e:	Not reported
Waste Code f:	Not reported
Waste Code g:	Not reported
Waste Code 1:	Not reported
Waste Code 2:	Not reported
Waste Code 3:	Not reported
Waste Code 4:	Not reported
Waste Code 5:	Not reported
Waste Code 6:	Not reported
Quantity:	150
Units:	Gallons (liquids only)
Number of Containers:	1
Container Type:	Cargo tanks (tank trucks)
Handling Method:	Treat
Specific Gravity:	1

L176 **CON EDISON SERVICE BOX: 19238** **RCRA NonGen / NLR** **1016960687**
WNW **448 DEAN ST** **NY MANIFEST** **NYP004327904**
< 1/8 **BROOKLYN, NY 11215**
0.116 mi.
611 ft. **Site 18 of 24 in cluster L**

Relative: **Lower**
Actual: **49 ft.**

RCRA Listings:

Date Form Received by Agency:	20130811
Handler Name:	Con Edison Service Box: 19238
Handler Address:	DEAN ST
Handler City,State,Zip:	BROOKLYN, NY 11215
EPA ID:	NYP004327904
Contact Name:	KHARY BERRY
Contact Address:	Not reported
Contact City,State,Zip:	Not reported
Contact Telephone:	718-666-4574
Contact Fax:	Not reported
Contact Email:	Not reported
Contact Title:	ADMINISTRATIVE ASSISTANT L1-2
EPA Region:	02
Land Type:	Private
Federal Waste Generator Description:	Not a generator, verified
Non-Notifier:	Not reported
Biennial Report Cycle:	Not reported
Accessibility:	Not reported
Active Site Indicator:	Not reported
State District Owner:	Ny
State District:	NYSDEC R2
Mailing Address:	IRVING PL, RM 828
Mailing City,State,Zip:	NEW YORK, NY 10003
Owner Name:	Not reported
Owner Type:	Not reported
Operator Name:	Not reported
Operator Type:	Not reported
Short-Term Generator Activity:	No
Importer Activity:	No
Mixed Waste Generator:	No

CON EDISON SERVICE BOX: 19238 (Continued) **1016960687**

Transporter Activity:	No
Transfer Facility Activity:	No
Recycler Activity with Storage:	No
Small Quantity On-Site Burner Exemption:	No
Smelting Melting and Refining Furnace Exemption:	No
Underground Injection Control:	No
Off-Site Waste Receipt:	No
Universal Waste Indicator:	No
Universal Waste Destination Facility:	No
Federal Universal Waste:	No
Active Site State-Reg Handler:	---
Federal Facility Indicator:	Not reported
Hazardous Secondary Material Indicator:	NN
Sub-Part K Indicator:	Not reported
2018 GPRA Permit Baseline:	Not on the Baseline
2018 GPRA Renewals Baseline:	Not on the Baseline
202 GPRA Corrective Action Baseline:	No
Subject to Corrective Action Universe:	No
Non-TSDFs Where RCRA CA has Been Imposed Universe:	No
Corrective Action Priority Ranking:	No NCAPS ranking
Environmental Control Indicator:	No
Institutional Control Indicator:	No
Human Exposure Controls Indicator:	N/A
Groundwater Controls Indicator:	N/A
Significant Non-Complier Universe:	No
Unaddressed Significant Non-Complier Universe:	No
Addressed Significant Non-Complier Universe:	No
Significant Non-Complier With a Compliance Schedule Universe:	No
Financial Assurance Required:	Not reported
Handler Date of Last Change:	20140701
Recognized Trader-Importer:	No
Recognized Trader-Exporter:	No
Importer of Spent Lead Acid Batteries:	No
Exporter of Spent Lead Acid Batteries:	No
Recycler Activity Without Storage:	Not reported
Manifest Broker:	Not reported
Sub-Part P Indicator:	No

Historic Generators:

Receive Date:	20130711
Handler Name: CON EDISON SERVICE BOX:	19238
Federal Waste Generator Description:	Conditionally Exempt Small Quantity Generator
State District Owner:	Ny
Large Quantity Handler of Universal Waste:	No
Recognized Trader Importer:	No
Recognized Trader Exporter:	No
Spent Lead Acid Battery Importer:	No
Spent Lead Acid Battery Exporter:	No
Current Record:	No
Non Storage Recycler Activity:	Not reported
Electronic Manifest Broker:	Not reported

Receive Date:	20130811
Handler Name: CON EDISON SERVICE BOX:	19238
Federal Waste Generator Description:	Not a generator, verified
State District Owner:	Ny

CON EDISON SERVICE BOX: 19238 (Continued) **1016960687**

Large Quantity Handler of Universal Waste:	No
Recognized Trader Importer:	No
Recognized Trader Exporter:	No
Spent Lead Acid Battery Importer:	No
Spent Lead Acid Battery Exporter:	No
Current Record:	Yes
Non Storage Recycler Activity:	Not reported
Electronic Manifest Broker:	Not reported

List of NAICS Codes and Descriptions:

NAICS Codes:	No NAICS Codes Found

Facility Has Received Notices of Violations:

Violations:	No Violations Found

Evaluation Action Summary:

Evaluations:	No Evaluations Found

Manifest Facility Information:

EPA ID:	NYP004327904
Country:	USA
Name:	CON EDISON
Address:	448 DEAN ST
Address 2:	Not reported
City,State,Zip:	BROOKLYN, NY 11215
Zip 4:	Not reported
Location Address 1:	448 DEAN ST
Location Address 2:	SB #19238
Location City,State,Zip:	BROOKLYN, NY 11238
Location Zip 4:	Not reported
Facility Status:	Not reported
Total Tanks:	Not reported
Code:	BP

Mailing:

Mailing Name:	CON EDISON
Mailing Contact:	CON EDISON
Mailing Address 1:	4 IRVING PLACE 15TH FLOOR
Mailing Address 2:	Not reported
Mailing City,State,Zip:	NEW YORK, NY 10003
Mailing Zip 4:	Not reported
Mailing Country:	USA
Mailing Phone:	2124603770

Manifest Data:

Document ID:	Not reported
Manifest Status:	Not reported
Trans1 State ID:	NJD003812047
Year:	2018
Trans2 State ID:	Not reported
Generator Ship Date:	07/11/2013
Trans1 Recv Date:	07/11/2013
Trans2 Recv Date:	Not reported
TSD Site Recv Date:	07/15/2013

CON EDISON SERVICE BOX: 19238 (Continued) **1016960687**

Part A Recv Date:	Not reported
Part B Recv Date:	Not reported
Generator EPA ID:	NYP004327904
Trans1 EPA ID:	Not reported
Trans2 EPA ID:	Not reported
TSDF ID 1:	NJD991291105
TSDF ID 2:	Not reported
Manifest Tracking Number:	002084292GBF
Import Indicator:	N
Export Indicator:	N
Discr Quantity Indicator:	N
Discr Type Indicator:	N
Discr Residue Indicator:	N
Discr Partial Reject Indicator:	N
Discr Full Reject Indicator:	N
Manifest Ref Number:	Not reported
Alt Facility RCRA ID:	Not reported
Alt Facility Sign Date:	Not reported
MGMT Method Type Code:	H110
Waste Code a:	LEAD
Waste Code b:	Not reported
Waste Code c:	Not reported
Waste Code e:	Not reported
Waste Code f:	Not reported
Waste Code g:	Not reported
Waste Code 1:	Not reported
Waste Code 2:	Not reported
Waste Code 3:	Not reported
Waste Code 4:	Not reported
Waste Code 5:	Not reported
Waste Code 6:	Not reported
Quantity:	70
Units:	Gallons (liquids only)
Number of Containers:	1
Container Type:	Cargo tanks (tank trucks)
Handling Method:	Treat
Specific Gravity:	1

L177 **195 FLATBUSH AVENUE LLC** **RCRA-LQG** **1000553840**
WNW **195 FLATBUSH AVENUE** **NY UST** **NYD986962744**
< 1/8 **BROOKLYN, NY 11217** **FINDS**
0.116 mi. **ECHO**
613 ft. **Site 19 of 24 in cluster L** **NY MANIFEST**

Relative: **Lower**
Actual: **48 ft.**

RCRA Listings:

Date Form Received by Agency:	20100303
Handler Name:	195 Flatbush Avenue Llc
Handler Address:	FLATBUSH AVE
Handler City,State,Zip:	BROOKLYN, NY 11217
EPA ID:	NYD986962744
Contact Name:	ROBERT SANNA
Contact Address:	Not reported
Contact City,State,Zip:	Not reported
Contact Telephone:	718-923-8400
Contact Fax:	Not reported
Contact Email:	BSANNA@FCRC.COM
Contact Title:	Not reported

195 FLATBUSH AVENUE LLC (Continued) **1000553840**

EPA Region:	02
Land Type:	Private
Federal Waste Generator Description:	Large Quantity Generator
Non-Notifier:	Not reported
Biennial Report Cycle:	2009
Accessibility:	Not reported
Active Site Indicator:	Handler Activities
State District Owner:	Ny
State District:	NYSDEC R2
Mailing Address:	METROTECH CENTER NORTH C/O FCR
Mailing City,State,Zip:	BROOKLYN, NY 11201
Owner Name:	Ay 195 Flatbush Llc
Owner Type:	Private
Operator Name:	Ay 195 Flatbush Llc
Operator Type:	Private
Short-Term Generator Activity:	No
Importer Activity:	No
Mixed Waste Generator:	No
Transporter Activity:	No
Transfer Facility Activity:	No
Recycler Activity with Storage:	No
Small Quantity On-Site Burner Exemption:	No
Smelting Melting and Refining Furnace Exemption:	No
Underground Injection Control:	No
Off-Site Waste Receipt:	No
Universal Waste Indicator:	No
Universal Waste Destination Facility:	No
Federal Universal Waste:	No
Active Site State-Reg Handler:	---
Federal Facility Indicator:	Not reported
Hazardous Secondary Material Indicator:	N
Sub-Part K Indicator:	Not reported
2018 GPRA Permit Baseline:	Not on the Baseline
2018 GPRA Renewals Baseline:	Not on the Baseline
202 GPRA Corrective Action Baseline:	No
Subject to Corrective Action Universe:	No
Non-TSDFs Where RCRA CA has Been Imposed Universe:	No
Corrective Action Priority Ranking:	No NCAPS ranking
Environmental Control Indicator:	No
Institutional Control Indicator:	No
Human Exposure Controls Indicator:	N/A
Groundwater Controls Indicator:	N/A
Significant Non-Complier Universe:	No
Unaddressed Significant Non-Complier Universe:	No
Addressed Significant Non-Complier Universe:	No
Significant Non-Complier With a Compliance Schedule Universe:	No
Financial Assurance Required:	Not reported
Handler Date of Last Change:	20210903
Recognized Trader-Importer:	No
Recognized Trader-Exporter:	No
Importer of Spent Lead Acid Batteries:	No
Exporter of Spent Lead Acid Batteries:	No
Recycler Activity Without Storage:	No
Manifest Broker:	No
Sub-Part P Indicator:	No

195 FLATBUSH AVENUE LLC (Continued) **1000553840**

Biennial: List of Years
Year: 2009

Click Here for Biennial Reporting System Data:

Hazardous Waste Summary:
Waste Code: D000
Waste Description: Not Defined

Waste Code: D001
Waste Description: Ignitable Waste

Waste Code: D006
Waste Description: Cadmium

Waste Code: D008
Waste Description: Lead

Waste Code: D010
Waste Description: Selenium

Waste Code: D030
Waste Description: 2,4-Dinitrotoluene

Waste Code: D032
Waste Description: Hexachlorobenzene

Handler - Owner Operator:
Owner/Operator Indicator: Owner
Owner/Operator Name: MOBIL OIL CORP
Legal Status: Private
Date Became Current: Not reported
Date Ended Current: Not reported
Owner/Operator Address: 3225 GALLOWS RD
Owner/Operator City,State,Zip: FAIRFAX, VA 22037-0001
Owner/Operator Telephone: 703-849-3330
Owner/Operator Telephone Ext: Not reported
Owner/Operator Fax: Not reported
Owner/Operator Email: Not reported

Owner/Operator Indicator: Operator
Owner/Operator Name: MOBIL OIL CORP
Legal Status: Private
Date Became Current: Not reported
Date Ended Current: Not reported
Owner/Operator Address: 3225 GALLOWS RD
Owner/Operator City,State,Zip: FAIRFAX, VA 22037-0001
Owner/Operator Telephone: 703-849-3330
Owner/Operator Telephone Ext: Not reported
Owner/Operator Fax: Not reported
Owner/Operator Email: Not reported

Owner/Operator Indicator: Owner
Owner/Operator Name: AY 195 FLATBUSH LLC
Legal Status: Private
Date Became Current: 20060301

195 FLATBUSH AVENUE LLC (Continued) **1000553840**

Date Ended Current:	Not reported
Owner/Operator Address:	1 METROTECH CENTER NORTH C/O FCR
Owner/Operator City,State,Zip:	BROOKLYN, NY 11201
Owner/Operator Telephone:	Not reported
Owner/Operator Telephone Ext:	Not reported
Owner/Operator Fax:	Not reported
Owner/Operator Email:	Not reported
Owner/Operator Indicator:	Operator
Owner/Operator Name: AY 195 FLATBUSH LLC	
Legal Status:	Private
Date Became Current:	20060301
Date Ended Current:	Not reported
Owner/Operator Address:	1 METROTECH CENTER NORTH C/O FCR
Owner/Operator City,State,Zip:	BROOKLYN, NY 11201
Owner/Operator Telephone:	Not reported
Owner/Operator Telephone Ext:	Not reported
Owner/Operator Fax:	Not reported
Owner/Operator Email:	Not reported
Owner/Operator Indicator:	Owner
Owner/Operator Name: MOBIL OIL CORP	
Legal Status:	Private
Date Became Current:	Not reported
Date Ended Current:	Not reported
Owner/Operator Address:	3225 GALLOWS RD
Owner/Operator City,State,Zip:	FAIRFAX, VA 22037-0001
Owner/Operator Telephone:	703-849-3330
Owner/Operator Telephone Ext:	Not reported
Owner/Operator Fax:	Not reported
Owner/Operator Email:	Not reported
Owner/Operator Indicator:	Owner
Owner/Operator Name: AY 195 FLATBUSH LLC	
Legal Status:	Private
Date Became Current:	20060316
Date Ended Current:	Not reported
Owner/Operator Address:	Not reported
Owner/Operator City,State,Zip:	Not reported
Owner/Operator Telephone:	Not reported
Owner/Operator Telephone Ext:	Not reported
Owner/Operator Fax:	Not reported
Owner/Operator Email:	Not reported
Owner/Operator Indicator:	Operator
Owner/Operator Name: AY 195 FLATBUSH LLC	
Legal Status:	Private
Date Became Current:	20060316
Date Ended Current:	Not reported
Owner/Operator Address:	Not reported
Owner/Operator City,State,Zip:	Not reported
Owner/Operator Telephone:	Not reported
Owner/Operator Telephone Ext:	Not reported
Owner/Operator Fax:	Not reported
Owner/Operator Email:	Not reported

195 FLATBUSH AVENUE LLC (Continued) **1000553840**

Historic Generators:

Receive Date:		20100303
Handler Name:	195 FLATBUSH AVENUE LLC	
Federal Waste Generator Description:		Large Quantity Generator
State District Owner:		Ny
Large Quantity Handler of Universal Waste:		No
Recognized Trader Importer:		Not reported
Recognized Trader Exporter:		Not reported
Spent Lead Acid Battery Importer:		Not reported
Spent Lead Acid Battery Exporter:		Not reported
Current Record:		Yes
Non Storage Recycler Activity:		No
Electronic Manifest Broker:		No

Receive Date:		19990708
Handler Name:	MOBIL OIL CORP SS #F08	
Federal Waste Generator Description:		Not a generator, verified
State District Owner:		Ny
Large Quantity Handler of Universal Waste:		No
Recognized Trader Importer:		No
Recognized Trader Exporter:		No
Spent Lead Acid Battery Importer:		No
Spent Lead Acid Battery Exporter:		No
Current Record:		No
Non Storage Recycler Activity:		Not reported
Electronic Manifest Broker:		Not reported

Receive Date:		20060101
Handler Name:	MOBIL OIL CORP SS #F08	
Federal Waste Generator Description:		Not a generator, verified
State District Owner:		Ny
Large Quantity Handler of Universal Waste:		No
Recognized Trader Importer:		No
Recognized Trader Exporter:		No
Spent Lead Acid Battery Importer:		No
Spent Lead Acid Battery Exporter:		No
Current Record:		No
Non Storage Recycler Activity:		Not reported
Electronic Manifest Broker:		Not reported

Receive Date:		20070101
Handler Name:	MOBIL OIL CORP SS #F08	
Federal Waste Generator Description:		Not a generator, verified
State District Owner:		Ny
Large Quantity Handler of Universal Waste:		No
Recognized Trader Importer:		No
Recognized Trader Exporter:		No
Spent Lead Acid Battery Importer:		No
Spent Lead Acid Battery Exporter:		No
Current Record:		No
Non Storage Recycler Activity:		Not reported
Electronic Manifest Broker:		Not reported

Receive Date:		19910410
Handler Name:	MOBIL OIL CORP SS #F08	
Federal Waste Generator Description:		Small Quantity Generator
State District Owner:		Ny

195 FLATBUSH AVENUE LLC (Continued) **1000553840**

Large Quantity Handler of Universal Waste: No
Recognized Trader Importer: No
Recognized Trader Exporter: No
Spent Lead Acid Battery Importer: No
Spent Lead Acid Battery Exporter: No
Current Record: No
Non Storage Recycler Activity: Not reported
Electronic Manifest Broker: Not reported

Receive Date: 20090108
Handler Name: AY 195 FLATBUSH LLC
Federal Waste Generator Description: Small Quantity Generator
State District Owner: Ny
Large Quantity Handler of Universal Waste: No
Recognized Trader Importer: No
Recognized Trader Exporter: No
Spent Lead Acid Battery Importer: No
Spent Lead Acid Battery Exporter: No
Current Record: No
Non Storage Recycler Activity: Not reported
Electronic Manifest Broker: Not reported

List of NAICS Codes and Descriptions:
NAICS Code: 23891
NAICS Description: SITE PREPARATION CONTRACTORS

NAICS Code: 44719
NAICS Description: OTHER GASOLINE STATIONS

Has the Facility Received Notices of Violations:
Found Violation: No
Agency Which Determined Violation: Not reported
Violation Short Description: Not reported
Date Violation was Determined: Not reported
Actual Return to Compliance Date: Not reported
Return to Compliance Qualifier: Not reported
Violation Responsible Agency: Not reported
Scheduled Compliance Date: Not reported
Enforcement Identifier: Not reported
Date of Enforcement Action: Not reported
Enforcement Responsible Agency: Not reported
Enforcement Docket Number: Not reported
Enforcement Attorney: Not reported
Corrective Action Component: Not reported
Appeal Initiated Date: Not reported
Appeal Resolution Date: Not reported
Disposition Status Date: Not reported
Disposition Status: Not reported
Disposition Status Description: Not reported
Consent/Final Order Sequence Number: Not reported
Consent/Final Order Respondent Name: Not reported
Consent/Final Order Lead Agency: Not reported
Enforcement Type: Not reported
Enforcement Responsible Person: Not reported
Enforcement Responsible Sub-Organization: Not reported
SEP Sequence Number: Not reported

195 FLATBUSH AVENUE LLC (Continued) **1000553840**

SEP Expenditure Amount:	Not reported
SEP Scheduled Completion Date:	Not reported
SEP Actual Date:	Not reported
SEP Defaulted Date:	Not reported
SEP Type:	Not reported
SEP Type Description:	Not reported
Proposed Amount:	Not reported
Final Monetary Amount:	Not reported
Paid Amount:	Not reported
Final Count:	Not reported
Final Amount:	Not reported

Evaluation Action Summary:

Evaluation Date:	19980920
Evaluation Responsible Agency:	EPA
Found Violation:	No
Evaluation Type Description:	COMPLIANCE EVALUATION INSPECTION
Evaluation Responsible Person Identifier:	R2MD
Evaluation Responsible Sub-Organization:	RCB
Actual Return to Compliance Date:	Not reported
Scheduled Compliance Date:	Not reported
Date of Request:	Not reported
Date Response Received:	Not reported
Request Agency:	Not reported
Former Citation:	Not reported

UST:

Name:	195 FLATBUSH AVENUE
Address:	195 FLATBUSH AVENUE
City,State,Zip:	BROOKLYN, NY 11217-2124
Id/Status:	2-157317 / Unregulated/Closed
Program Type:	PBS
Region:	STATE
DEC Region:	2
Expiration Date:	N/A
UTM X:	586545.65552
UTM Y:	4503968.92982
Site Type:	Retail Gasoline Sales

Affiliation Records:

Site Id:	5201
Affiliation Type:	Emergency Contact
Company Name:	AY 195 FLATBUSH, LLC
Contact Type:	Not reported
Contact Name:	ENVIRONMENTAL HELP DESK
Address1:	Not reported
Address2:	Not reported
City:	Not reported
State:	NN
Zip Code:	Not reported
Country Code:	999
Phone:	(718) 923-8400
EMail:	Not reported
Fax Number:	Not reported
Modified By:	MSBAPTIS
Date Last Modified:	2008-10-15

195 FLATBUSH AVENUE LLC (Continued) **1000553840**

Site Id:	5201
Affiliation Type:	Facility Owner
Company Name:	AY 195 FLATBUSH, LLC
Contact Type:	VP
Contact Name:	DAVID BERLINER
Address1:	195 FLATBUSH AVE
Address2:	Not reported
City:	BROOKLYN
State:	NY
Zip Code:	11201
Country Code:	001
Phone:	(718) 923-8400
EMail:	Not reported
Fax Number:	Not reported
Modified By:	MSBAPTIS
Date Last Modified:	2008-10-15

Site Id:	5201
Affiliation Type:	Mail Contact
Company Name:	AY 195 FLATBUSH, LLC
Contact Type:	Not reported
Contact Name:	DAVID BERLINER
Address1:	C/O FOREST CITY RATNER COMP.
Address2:	1 METROTECH CTR NORTH
City:	BROOKLYN
State:	NY
Zip Code:	11201
Country Code:	001
Phone:	(718) 923-8400
EMail:	CMS@GILBARCO.COM
Fax Number:	Not reported
Modified By:	MSBAPTIS
Date Last Modified:	2008-10-15

Site Id:	5201
Affiliation Type:	Facility Operator
Company Name:	MOBIL R/S #11859
Contact Type:	Not reported
Contact Name:	STATION MANAGER
Address1:	Not reported
Address2:	Not reported
City:	Not reported
State:	NN
Zip Code:	Not reported
Country Code:	001
Phone:	(718) 783-0409
EMail:	Not reported
Fax Number:	Not reported
Modified By:	dxliving
Date Last Modified:	2007-10-02

Tank Info:

Tank Number:	001
Tank ID:	29889
Tank Status:	Closed Prior to Micro Conversion, 03/91
Material Name:	Closed Prior to Micro Conversion, 03/91

195 FLATBUSH AVENUE LLC (Continued) **1000553840**

Capacity Gallons: 550
Install Date: 12/01/1975
Date Tank Closed: Not reported
Registered: True
Tank Location: Underground
Tank Type: Steel/carbon steel
Material Code: 0001
Common Name of Substance: #2 Fuel Oil (On-Site Consumption)

Tightness Test Method: NN
Date Test: Not reported
Next Test Date: Not reported
Pipe Model: Not reported
Modified By: MJGRIFFI
Last Modified: 05/09/2022

Equipment Records:

C00 - Pipe Location - No Piping
D02 - Pipe Type - Galvanized Steel
F00 - Pipe External Protection - None
B00 - Tank External Protection - None
A00 - Tank Internal Protection - None
H00 - Tank Leak Detection - None
I00 - Overfill - None
G00 - Tank Secondary Containment - None

Tank Number: 002
Tank ID: 29890
Tank Status: Closed Prior to Micro Conversion, 03/91
Material Name: Closed Prior to Micro Conversion, 03/91
Capacity Gallons: 550
Install Date: 12/01/1975
Date Tank Closed: 03/01/1991
Registered: True
Tank Location: Underground
Tank Type: Steel/carbon steel
Material Code: 9999
Common Name of Substance: Other

Tightness Test Method: NN
Date Test: Not reported
Next Test Date: Not reported
Pipe Model: Not reported
Modified By: MJGRIFFI
Last Modified: 05/09/2022

Equipment Records:

B00 - Tank External Protection - None
C00 - Pipe Location - No Piping
D02 - Pipe Type - Galvanized Steel
F00 - Pipe External Protection - None
A00 - Tank Internal Protection - None
H00 - Tank Leak Detection - None
I00 - Overfill - None
G00 - Tank Secondary Containment - None

195 FLATBUSH AVENUE LLC (Continued) **1000553840**

Tank Number: 003
Tank ID: 29891
Tank Status: Closed Prior to Micro Conversion, 03/91
Material Name: Closed Prior to Micro Conversion, 03/91
Capacity Gallons: 4000
Install Date: 12/01/1974
Date Tank Closed: 03/01/1991
Registered: True
Tank Location: Underground
Tank Type: Steel/carbon steel
Material Code: 0009
Common Name of Substance: Gasoline

Tightness Test Method: NN
Date Test: Not reported
Next Test Date: Not reported
Pipe Model: Not reported
Modified By: MJGRIFFI
Last Modified: 05/09/2022

Equipment Records:

H00 - Tank Leak Detection - None
I00 - Overfill - None
B00 - Tank External Protection - None
C00 - Pipe Location - No Piping
D02 - Pipe Type - Galvanized Steel
F00 - Pipe External Protection - None
G00 - Tank Secondary Containment - None
J02 - Dispenser - Suction Dispenser
A00 - Tank Internal Protection - None

Tank Number: 004
Tank ID: 29892
Tank Status: Closed Prior to Micro Conversion, 03/91
Material Name: Closed Prior to Micro Conversion, 03/91
Capacity Gallons: 550
Install Date: 12/01/1970
Date Tank Closed: 03/01/1991
Registered: True
Tank Location: Underground
Tank Type: Steel/carbon steel
Material Code: 0009
Common Name of Substance: Gasoline

Tightness Test Method: NN
Date Test: Not reported
Next Test Date: Not reported
Pipe Model: Not reported
Modified By: MJGRIFFI
Last Modified: 05/09/2022

Equipment Records:

D02 - Pipe Type - Galvanized Steel
F00 - Pipe External Protection - None
B00 - Tank External Protection - None
C00 - Pipe Location - No Piping
H00 - Tank Leak Detection - None

195 FLATBUSH AVENUE LLC (Continued) **1000553840**

I00 - Overfill - None
A00 - Tank Internal Protection - None
G00 - Tank Secondary Containment - None
J02 - Dispenser - Suction Dispenser

Tank Number: 005
Tank ID: 29893
Tank Status: Closed Prior to Micro Conversion, 03/91
Material Name: Closed Prior to Micro Conversion, 03/91
Capacity Gallons: 550
Install Date: 12/01/1970
Date Tank Closed: 03/01/1991
Registered: True
Tank Location: Underground
Tank Type: Steel/carbon steel
Material Code: 0009
Common Name of Substance: Gasoline

Tightness Test Method: NN
Date Test: Not reported
Next Test Date: Not reported
Pipe Model: Not reported
Modified By: MJGRIFFI
Last Modified: 05/09/2022

Equipment Records:

G00 - Tank Secondary Containment - None
J02 - Dispenser - Suction Dispenser
A00 - Tank Internal Protection - None
B00 - Tank External Protection - None
C00 - Pipe Location - No Piping
D02 - Pipe Type - Galvanized Steel
F00 - Pipe External Protection - None
H00 - Tank Leak Detection - None
I00 - Overfill - None

Tank Number: 006
Tank ID: 29894
Tank Status: Closed Prior to Micro Conversion, 03/91
Material Name: Closed Prior to Micro Conversion, 03/91
Capacity Gallons: 550
Install Date: 12/01/1970
Date Tank Closed: 03/01/1991
Registered: True
Tank Location: Underground
Tank Type: Steel/carbon steel
Material Code: 0009
Common Name of Substance: Gasoline

Tightness Test Method: NN
Date Test: Not reported
Next Test Date: Not reported
Pipe Model: Not reported
Modified By: MJGRIFFI
Last Modified: 05/09/2022

195 FLATBUSH AVENUE LLC (Continued) **1000553840**

Equipment Records:

A00 - Tank Internal Protection - None
B00 - Tank External Protection - None
C00 - Pipe Location - No Piping
D02 - Pipe Type - Galvanized Steel
F00 - Pipe External Protection - None
H00 - Tank Leak Detection - None
I00 - Overfill - None
G00 - Tank Secondary Containment - None
J02 - Dispenser - Suction Dispenser

Tank Number:	007
Tank ID:	29895
Tank Status:	Closed Prior to Micro Conversion, 03/91
Material Name:	Closed Prior to Micro Conversion, 03/91
Capacity Gallons:	550
Install Date:	12/01/1970
Date Tank Closed:	03/01/1991
Registered:	True
Tank Location:	Underground
Tank Type:	Steel/carbon steel
Material Code:	0009
Common Name of Substance:	Gasoline
Tightness Test Method:	NN
Date Test:	Not reported
Next Test Date:	Not reported
Pipe Model:	Not reported
Modified By:	MJGRIFFI
Last Modified:	05/09/2022

Equipment Records:

B00 - Tank External Protection - None
C00 - Pipe Location - No Piping
D02 - Pipe Type - Galvanized Steel
F00 - Pipe External Protection - None
A00 - Tank Internal Protection - None
H00 - Tank Leak Detection - None
I00 - Overfill - None
G00 - Tank Secondary Containment - None
J02 - Dispenser - Suction Dispenser

Tank Number:	008
Tank ID:	29896
Tank Status:	Closed Prior to Micro Conversion, 03/91
Material Name:	Closed Prior to Micro Conversion, 03/91
Capacity Gallons:	550
Install Date:	12/01/1970
Date Tank Closed:	03/01/1991
Registered:	True
Tank Location:	Underground
Tank Type:	Steel/carbon steel
Material Code:	0009
Common Name of Substance:	Gasoline

195 FLATBUSH AVENUE LLC (Continued) **1000553840**

Tightness Test Method: NN
Date Test: Not reported
Next Test Date: Not reported
Pipe Model: Not reported
Modified By: MJGRIFFI
Last Modified: 05/09/2022

Equipment Records:

B00 - Tank External Protection - None
C00 - Pipe Location - No Piping
D02 - Pipe Type - Galvanized Steel
F00 - Pipe External Protection - None
A00 - Tank Internal Protection - None
H00 - Tank Leak Detection - None
I00 - Overfill - None
G00 - Tank Secondary Containment - None
J02 - Dispenser - Suction Dispenser

Tank Number: 009
Tank ID: 29897
Tank Status: Closed Prior to Micro Conversion, 03/91
Material Name: Closed Prior to Micro Conversion, 03/91
Capacity Gallons: 550
Install Date: 12/01/1970
Date Tank Closed: 03/01/1991
Registered: True
Tank Location: Underground
Tank Type: Steel/carbon steel
Material Code: 0009
Common Name of Substance: Gasoline

Tightness Test Method: NN
Date Test: Not reported
Next Test Date: Not reported
Pipe Model: Not reported
Modified By: MJGRIFFI
Last Modified: 05/09/2022

Equipment Records:

G00 - Tank Secondary Containment - None
J02 - Dispenser - Suction Dispenser
A00 - Tank Internal Protection - None
B00 - Tank External Protection - None
C00 - Pipe Location - No Piping
D02 - Pipe Type - Galvanized Steel
F00 - Pipe External Protection - None
H00 - Tank Leak Detection - None
I00 - Overfill - None

Tank Number: 010
Tank ID: 29898
Tank Status: Closed Prior to Micro Conversion, 03/91
Material Name: Closed Prior to Micro Conversion, 03/91
Capacity Gallons: 550
Install Date: 12/01/1970
Date Tank Closed: 03/01/1991

195 FLATBUSH AVENUE LLC (Continued) **1000553840**

Registered: True
Tank Location: Underground
Tank Type: Steel/carbon steel
Material Code: 0009
Common Name of Substance: Gasoline

Tightness Test Method: NN
Date Test: Not reported
Next Test Date: Not reported
Pipe Model: Not reported
Modified By: MJGRIFFI
Last Modified: 05/09/2022

Equipment Records:

D02 - Pipe Type - Galvanized Steel
F00 - Pipe External Protection - None
B00 - Tank External Protection - None
C00 - Pipe Location - No Piping
A00 - Tank Internal Protection - None
H00 - Tank Leak Detection - None
I00 - Overfill - None
G00 - Tank Secondary Containment - None
J02 - Dispenser - Suction Dispenser

Tank Number: 011
Tank ID: 29899
Tank Status: Closed Prior to Micro Conversion, 03/91
Material Name: Closed Prior to Micro Conversion, 03/91
Capacity Gallons: 550
Install Date: 12/01/1970
Date Tank Closed: 03/01/1991
Registered: True
Tank Location: Underground
Tank Type: Steel/carbon steel
Material Code: 0009
Common Name of Substance: Gasoline

Tightness Test Method: NN
Date Test: Not reported
Next Test Date: Not reported
Pipe Model: Not reported
Modified By: MJGRIFFI
Last Modified: 05/09/2022

Equipment Records:

G00 - Tank Secondary Containment - None
J02 - Dispenser - Suction Dispenser
B00 - Tank External Protection - None
C00 - Pipe Location - No Piping
D02 - Pipe Type - Galvanized Steel
F00 - Pipe External Protection - None
A00 - Tank Internal Protection - None
H00 - Tank Leak Detection - None
I00 - Overfill - None

Tank Number: 012

195 FLATBUSH AVENUE LLC (Continued) **1000553840**

Tank ID:	29900
Tank Status:	Closed Prior to Micro Conversion, 03/91
Material Name:	Closed Prior to Micro Conversion, 03/91
Capacity Gallons:	550
Install Date:	12/01/1970
Date Tank Closed:	03/01/1991
Registered:	True
Tank Location:	Underground
Tank Type:	Steel/carbon steel
Material Code:	0009
Common Name of Substance:	Gasoline
Tightness Test Method:	NN
Date Test:	Not reported
Next Test Date:	Not reported
Pipe Model:	Not reported
Modified By:	MJGRIFFI
Last Modified:	05/09/2022

Equipment Records:

G00 - Tank Secondary Containment - None
J02 - Dispenser - Suction Dispenser
B00 - Tank External Protection - None
C00 - Pipe Location - No Piping
D02 - Pipe Type - Galvanized Steel
F00 - Pipe External Protection - None
A00 - Tank Internal Protection - None
H00 - Tank Leak Detection - None
I00 - Overfill - None

Tank Number:	013
Tank ID:	29901
Tank Status:	Closed Prior to Micro Conversion, 03/91
Material Name:	Closed Prior to Micro Conversion, 03/91
Capacity Gallons:	550
Install Date:	12/01/1970
Date Tank Closed:	03/01/1991
Registered:	True
Tank Location:	Underground
Tank Type:	Steel/carbon steel
Material Code:	0009
Common Name of Substance:	Gasoline
Tightness Test Method:	NN
Date Test:	Not reported
Next Test Date:	Not reported
Pipe Model:	Not reported
Modified By:	MJGRIFFI
Last Modified:	05/09/2022

Equipment Records:

F00 - Pipe External Protection - None
B00 - Tank External Protection - None
C00 - Pipe Location - No Piping
D02 - Pipe Type - Galvanized Steel
A00 - Tank Internal Protection - None
H00 - Tank Leak Detection - None

195 FLATBUSH AVENUE LLC (Continued) **1000553840**

I00 - Overfill - None
G00 - Tank Secondary Containment - None
J02 - Dispenser - Suction Dispenser

Tank Number: 014
Tank ID: 29902
Tank Status: Closed Prior to Micro Conversion, 03/91
Material Name: Closed Prior to Micro Conversion, 03/91
Capacity Gallons: 550
Install Date: 12/01/1970
Date Tank Closed: 03/01/1991
Registered: True
Tank Location: Underground
Tank Type: Steel/carbon steel
Material Code: 0009
Common Name of Substance: Gasoline

Tightness Test Method: NN
Date Test: Not reported
Next Test Date: Not reported
Pipe Model: Not reported
Modified By: MJGRIFFI
Last Modified: 05/09/2022

Equipment Records:

B00 - Tank External Protection - None
C00 - Pipe Location - No Piping
D02 - Pipe Type - Galvanized Steel
F00 - Pipe External Protection - None
A00 - Tank Internal Protection - None
H00 - Tank Leak Detection - None
I00 - Overfill - None
G00 - Tank Secondary Containment - None
J02 - Dispenser - Suction Dispenser

Tank Number: 015
Tank ID: 29903
Tank Status: Closed Prior to Micro Conversion, 03/91
Material Name: Closed Prior to Micro Conversion, 03/91
Capacity Gallons: 550
Install Date: 12/01/1970
Date Tank Closed: 03/01/1991
Registered: True
Tank Location: Underground
Tank Type: Steel/carbon steel
Material Code: 0009
Common Name of Substance: Gasoline

Tightness Test Method: NN
Date Test: Not reported
Next Test Date: Not reported
Pipe Model: Not reported
Modified By: MJGRIFFI
Last Modified: 05/09/2022

Equipment Records:

195 FLATBUSH AVENUE LLC (Continued) **1000553840**

B00 - Tank External Protection - None
C00 - Pipe Location - No Piping
D02 - Pipe Type - Galvanized Steel
F00 - Pipe External Protection - None
A00 - Tank Internal Protection - None
H00 - Tank Leak Detection - None
I00 - Overfill - None
G00 - Tank Secondary Containment - None
J02 - Dispenser - Suction Dispenser

Tank Number: 016
Tank ID: 29904
Tank Status: Closed Prior to Micro Conversion, 03/91
Material Name: Closed Prior to Micro Conversion, 03/91
Capacity Gallons: 550
Install Date: 12/01/1970
Date Tank Closed: 03/01/1991
Registered: True
Tank Location: Underground
Tank Type: Steel/carbon steel
Material Code: 0009
Common Name of Substance: Gasoline

Tightness Test Method: NN
Date Test: Not reported
Next Test Date: Not reported
Pipe Model: Not reported
Modified By: MJGRIFFI
Last Modified: 05/09/2022

Equipment Records:

D02 - Pipe Type - Galvanized Steel
F00 - Pipe External Protection - None
B00 - Tank External Protection - None
C00 - Pipe Location - No Piping
A00 - Tank Internal Protection - None
H00 - Tank Leak Detection - None
I00 - Overfill - None
G00 - Tank Secondary Containment - None
J02 - Dispenser - Suction Dispenser

Tank Number: 017
Tank ID: 29905
Tank Status: Closed Prior to Micro Conversion, 03/91
Material Name: Closed Prior to Micro Conversion, 03/91
Capacity Gallons: 550
Install Date: 12/01/1970
Date Tank Closed: 03/01/1991
Registered: True
Tank Location: Underground
Tank Type: Steel/carbon steel
Material Code: 0009
Common Name of Substance: Gasoline

Tightness Test Method: NN
Date Test: Not reported

195 FLATBUSH AVENUE LLC (Continued) **1000553840**

Next Test Date: Not reported
Pipe Model: Not reported
Modified By: MJGRIFFI
Last Modified: 05/09/2022

Equipment Records:

H00 - Tank Leak Detection - None
I00 - Overfill - None
G00 - Tank Secondary Containment - None
J02 - Dispenser - Suction Dispenser
B00 - Tank External Protection - None
C00 - Pipe Location - No Piping
D02 - Pipe Type - Galvanized Steel
F00 - Pipe External Protection - None
A00 - Tank Internal Protection - None

Tank Number: 018
Tank ID: 29906
Tank Status: Closed Prior to Micro Conversion, 03/91
Material Name: Closed Prior to Micro Conversion, 03/91
Capacity Gallons: 550
Install Date: 12/01/1970
Date Tank Closed: 03/01/1991
Registered: True
Tank Location: Underground
Tank Type: Steel/carbon steel
Material Code: 0009
Common Name of Substance: Gasoline

Tightness Test Method: NN
Date Test: Not reported
Next Test Date: Not reported
Pipe Model: Not reported
Modified By: MJGRIFFI
Last Modified: 05/09/2022

Equipment Records:

A00 - Tank Internal Protection - None
B00 - Tank External Protection - None
C00 - Pipe Location - No Piping
D02 - Pipe Type - Galvanized Steel
F00 - Pipe External Protection - None
H00 - Tank Leak Detection - None
I00 - Overfill - None
G00 - Tank Secondary Containment - None
J02 - Dispenser - Suction Dispenser

Tank Number: 019
Tank ID: 29907
Tank Status: Closed Prior to Micro Conversion, 03/91
Material Name: Closed Prior to Micro Conversion, 03/91
Capacity Gallons: 550
Install Date: 12/01/1970
Date Tank Closed: 04/01/1991
Registered: True
Tank Location: Underground

195 FLATBUSH AVENUE LLC (Continued) **1000553840**

Tank Type: Steel/carbon steel
Material Code: 0009
Common Name of Substance: Gasoline

Tightness Test Method: NN
Date Test: Not reported
Next Test Date: Not reported
Pipe Model: Not reported
Modified By: MJGRIFFI
Last Modified: 05/09/2022

Equipment Records:

B00 - Tank External Protection - None
C00 - Pipe Location - No Piping
D02 - Pipe Type - Galvanized Steel
F00 - Pipe External Protection - None
A00 - Tank Internal Protection - None
H00 - Tank Leak Detection - None
I00 - Overfill - None
G00 - Tank Secondary Containment - None
J02 - Dispenser - Suction Dispenser

Tank Number: 102
Tank ID: 66801
Tank Status: Closed - Removed
Material Name: Closed - Removed
Capacity Gallons: 1000
Install Date: Not reported
Date Tank Closed: 11/01/1989
Registered: True
Tank Location: Underground
Tank Type: Z
Material Code: ZZZZ
Common Name of Substance: Invalid Material - Please Fix

Tightness Test Method: NN
Date Test: Not reported
Next Test Date: Not reported
Pipe Model: Not reported
Modified By: MJGRIFFI
Last Modified: 05/09/2022

Equipment Records:

C00 - Pipe Location - No Piping
F00 - Pipe External Protection - None
B00 - Tank External Protection - None
A00 - Tank Internal Protection - None
H00 - Tank Leak Detection - None
I00 - Overfill - None
J00 - Dispenser - None
G00 - Tank Secondary Containment - None
D00 - Pipe Type - No Piping

Tank Number: 104
Tank ID: 47172
Tank Status: Closed - Removed

195 FLATBUSH AVENUE LLC (Continued) **1000553840**

Material Name: Closed - Removed
Capacity Gallons: 1000
Install Date: Not reported
Date Tank Closed: 06/01/1992
Registered: True
Tank Location: Underground
Tank Type: Equivalent technology
Material Code: 0001
Common Name of Substance: #2 Fuel Oil (On-Site Consumption)

Tightness Test Method: NN
Date Test: Not reported
Next Test Date: Not reported
Pipe Model: Not reported
Modified By: MJGRIFFI
Last Modified: 05/09/2022

Equipment Records:

A00 - Tank Internal Protection - None
J00 - Dispenser - None
B04 - Tank External Protection - Fiberglass
H00 - Tank Leak Detection - None
I00 - Overfill - None
F00 - Pipe External Protection - None
C02 - Pipe Location - Underground/On-ground
G00 - Tank Secondary Containment - None
D00 - Pipe Type - No Piping

Tank Number: 105
Tank ID: 41447
Tank Status: Closed - Removed
Material Name: Closed - Removed
Capacity Gallons: 4000
Install Date: 01/01/1988
Date Tank Closed: 10/27/2008
Registered: True
Tank Location: Underground
Tank Type: Fiberglass coated steel
Material Code: 0009
Common Name of Substance: Gasoline

Tightness Test Method: 21
Date Test: 04/06/2006
Next Test Date: Not reported
Pipe Model: Not reported
Modified By: MJGRIFFI
Last Modified: 05/09/2022

Equipment Records:

A00 - Tank Internal Protection - None
D01 - Pipe Type - Steel/Carbon Steel/Iron
H01 - Tank Leak Detection - Interstitial - Electronic Monitoring
I01 - Overfill - Float Vent Valve
B04 - Tank External Protection - Fiberglass
E00 - Piping Secondary Containment - None
K01 - Spill Prevention - Catch Basin
J01 - Dispenser - Pressurized Dispenser

195 FLATBUSH AVENUE LLC (Continued) **1000553840**

C02 - Pipe Location - Underground/On-ground
F03 - Pipe External Protection - Original Impressed Current
L07 - Piping Leak Detection - Pressurized Piping Leak Detector
G04 - Tank Secondary Containment - Double-Walled (Underground)

Tank Number:	106
Tank ID:	41448
Tank Status:	Closed - Removed
Material Name:	Closed - Removed
Capacity Gallons:	4000
Install Date:	01/01/1988
Date Tank Closed:	10/27/2008
Registered:	True
Tank Location:	Underground
Tank Type:	Fiberglass coated steel
Material Code:	0009
Common Name of Substance:	Gasoline
Tightness Test Method:	21
Date Test:	04/06/2006
Next Test Date:	Not reported
Pipe Model:	Not reported
Modified By:	MJGRIFFI
Last Modified:	05/09/2022

Equipment Records:

G04 - Tank Secondary Containment - Double-Walled (Underground)
J01 - Dispenser - Pressurized Dispenser
H01 - Tank Leak Detection - Interstitial - Electronic Monitoring
I01 - Overfill - Float Vent Valve
A00 - Tank Internal Protection - None
D01 - Pipe Type - Steel/Carbon Steel/Iron
K01 - Spill Prevention - Catch Basin
E00 - Piping Secondary Containment - None
B04 - Tank External Protection - Fiberglass
F03 - Pipe External Protection - Original Impressed Current
C02 - Pipe Location - Underground/On-ground
L07 - Piping Leak Detection - Pressurized Piping Leak Detector

Tank Number:	107
Tank ID:	41449
Tank Status:	Closed - Removed
Material Name:	Closed - Removed
Capacity Gallons:	4000
Install Date:	01/01/1988
Date Tank Closed:	10/27/2008
Registered:	True
Tank Location:	Underground
Tank Type:	Fiberglass coated steel
Material Code:	0009
Common Name of Substance:	Gasoline
Tightness Test Method:	21
Date Test:	04/06/2006
Next Test Date:	Not reported
Pipe Model:	Not reported

195 FLATBUSH AVENUE LLC (Continued) **1000553840**

Modified By: MJGRIFFI
Last Modified: 05/09/2022

Equipment Records:

G04 - Tank Secondary Containment - Double-Walled (Underground)
L07 - Piping Leak Detection - Pressurized Piping Leak Detector
A00 - Tank Internal Protection - None
D01 - Pipe Type - Steel/Carbon Steel/Iron
H01 - Tank Leak Detection - Interstitial - Electronic Monitoring
I01 - Overfill - Float Vent Valve
B04 - Tank External Protection - Fiberglass
E00 - Piping Secondary Containment - None
K01 - Spill Prevention - Catch Basin
J01 - Dispenser - Pressurized Dispenser
C02 - Pipe Location - Underground/On-ground
F03 - Pipe External Protection - Original Impressed Current

Tank Number: 108
Tank ID: 41450
Tank Status: Closed - Removed
Material Name: Closed - Removed
Capacity Gallons: 4000
Install Date: 01/01/1988
Date Tank Closed: 10/27/2008
Registered: True
Tank Location: Underground
Tank Type: Fiberglass coated steel
Material Code: 0009
Common Name of Substance: Gasoline

Tightness Test Method: 21
Date Test: 04/06/2006
Next Test Date: Not reported
Pipe Model: Not reported
Modified By: MJGRIFFI
Last Modified: 05/09/2022

Equipment Records:

C02 - Pipe Location - Underground/On-ground
F03 - Pipe External Protection - Original Impressed Current
G04 - Tank Secondary Containment - Double-Walled (Underground)
J01 - Dispenser - Pressurized Dispenser
A00 - Tank Internal Protection - None
D01 - Pipe Type - Steel/Carbon Steel/Iron
H01 - Tank Leak Detection - Interstitial - Electronic Monitoring
I01 - Overfill - Float Vent Valve
L07 - Piping Leak Detection - Pressurized Piping Leak Detector
B04 - Tank External Protection - Fiberglass
E00 - Piping Secondary Containment - None
K01 - Spill Prevention - Catch Basin

Tank Number: 109
Tank ID: 41451
Tank Status: Closed - Removed
Material Name: Closed - Removed
Capacity Gallons: 4000

195 FLATBUSH AVENUE LLC (Continued) **1000553840**

Install Date: 01/01/1988
Date Tank Closed: 10/27/2008
Registered: True
Tank Location: Underground
Tank Type: Fiberglass coated steel
Material Code: 0009
Common Name of Substance: Gasoline

Tightness Test Method: 21
Date Test: 04/06/2006
Next Test Date: Not reported
Pipe Model: Not reported
Modified By: MJGRIFFI
Last Modified: 05/09/2022

Equipment Records:

G04 - Tank Secondary Containment - Double-Walled (Underground)
J01 - Dispenser - Pressurized Dispenser
B04 - Tank External Protection - Fiberglass
E00 - Piping Secondary Containment - None
K01 - Spill Prevention - Catch Basin
A00 - Tank Internal Protection - None
D01 - Pipe Type - Steel/Carbon Steel/Iron
H01 - Tank Leak Detection - Interstitial - Electronic Monitoring
I01 - Overfill - Float Vent Valve
L07 - Piping Leak Detection - Pressurized Piping Leak Detector
C02 - Pipe Location - Underground/On-ground
F03 - Pipe External Protection - Original Impressed Current

Tank Number: 110
Tank ID: 50671
Tank Status: Closed - Removed
Material Name: Closed - Removed
Capacity Gallons: 1000
Install Date: 01/01/1990
Date Tank Closed: 10/27/2008
Registered: True
Tank Location: Underground
Tank Type: Equivalent technology
Material Code: 0022
Common Name of Substance: Waste Oil/Used Oil

Tightness Test Method: NN
Date Test: Not reported
Next Test Date: Not reported
Pipe Model: Not reported
Modified By: MJGRIFFI
Last Modified: 05/09/2022

Equipment Records:

G04 - Tank Secondary Containment - Double-Walled (Underground)
C00 - Pipe Location - No Piping
F00 - Pipe External Protection - None
A00 - Tank Internal Protection - None
H01 - Tank Leak Detection - Interstitial - Electronic Monitoring
I01 - Overfill - Float Vent Valve
B04 - Tank External Protection - Fiberglass

195 FLATBUSH AVENUE LLC (Continued) **1000553840**

E00 - Piping Secondary Containment - None
K01 - Spill Prevention - Catch Basin
J00 - Dispenser - None
D00 - Pipe Type - No Piping
L00 - Piping Leak Detection - None

FINDS:
Registry ID: 110043086843

Click Here for FRS Facility Detail Report:

Environmental Interest/Information System:
All generators and treatment, storage, and disposal (TSD) facilities who handle hazardous waste are required to report to the EPA Administrator at least once every two years. The data collected is used to create the National Biennial Resource Conservation and Recovery Act (RCRA) Hazardous Waste Report. This data is processed within the RCRA Information (RCRAInfo) database
The Air Facility System (AFS) contains compliance and permit data for stationary sources of air pollution regulated by the EPA, state, and local air pollution agencies.
The New York Department of Environmental Conservation Facility Information System (FIS) database houses all information about facilities that are regulated or of environmental interest to the state of New York.
ICIS-Air (AIR) AIR is the modernization of the Air Facility System (AFS) into the Integrated Compliance Information System (ICIS). AIR contains enforcement, compliance, and permit data for stationary sources of air pollution regulated by the EPA, State, and Local air pollution agencies.
The Resource Conservation and Recovery Act Information System (RCRAInfo) is EPA's comprehensive information system in support of the Resource Conservation and Recovery Act (RCRA) of 1976 and the Hazardous and Solid Waste Amendments (HSWA) of 1984. It tracks many types of information about generators, transporters, treaters, storers, and disposers of hazardous waste.

Click this hyperlink while viewing on your computer to access additional FINDS: detail in the EDR Site Report.

ECHO:

Envid:	1000553840
Registry ID:	110043086843
DFR URL:	http://echo.epa.gov/detailed-facility-report?fid=110043086843
Name:	195 FLATBUSH AVENUE LLC
Address:	195 FLATBUSH AVENUE
City,State,Zip:	BROOKLYN, NY 11217

Manifest Facility Information:

EPA ID:	NYD986962744
Country:	USA
Name:	AY 195 FLATBUSH LLC
Address:	195 FLATBUSH AVE
Address 2:	Not reported
City,State,Zip:	BROOKLYN, NY 11217
Zip 4:	Not reported
Location Address 1:	195 FLATBUSH AVENUE

195 FLATBUSH AVENUE LLC (Continued) **1000553840**

Location Address 2:	Not reported
Location City,State,Zip:	BROOKLYN, NY 11217
Location Zip 4:	Not reported
Facility Status:	Not reported
Total Tanks:	Not reported
Code:	BP

Mailing:

Mailing Name:	AY 195 FLATBUSH LLC
Mailing Contact:	DAVID BERLINER
Mailing Address 1:	1 METROTECH CENTER NORTH
Mailing Address 2:	Not reported
Mailing City,State,Zip:	BROOKLYN, NY 11201
Mailing Zip 4:	Not reported
Mailing Country:	USA
Mailing Phone:	7189238400

Manifest Data:

Document ID:	Not reported
Manifest Status:	Not reported
Trans1 State ID:	NYD986607380
Year:	2018
Trans2 State ID:	MI0000263871
Generator Ship Date:	06/04/2009
Trans1 Recv Date:	06/04/2009
Trans2 Recv Date:	07/01/2009
TSD Site Recv Date:	07/27/2009
Part A Recv Date:	Not reported
Part B Recv Date:	Not reported
Generator EPA ID:	NYD986962744
Trans1 EPA ID:	Not reported
Trans2 EPA ID:	Not reported
TSDF ID 1:	MID000724831
TSDF ID 2:	Not reported
Manifest Tracking Number:	004300973JJK
Import Indicator:	N
Export Indicator:	N
Discr Quantity Indicator:	N
Discr Type Indicator:	N
Discr Residue Indicator:	N
Discr Partial Reject Indicator:	N
Discr Full Reject Indicator:	Y
Manifest Ref Number:	Not reported
Alt Facility RCRA ID:	MID980991566
Alt Facility Sign Date:	07/29/2009
MGMT Method Type Code:	H141
Waste Code a:	CADMIUM
Waste Code b:	IGNITABLE WASTE
Waste Code c:	Not reported
Waste Code e:	Not reported
Waste Code f:	Not reported
Waste Code g:	Not reported
Waste Code 1:	Not reported
Waste Code 2:	Not reported
Waste Code 3:	Not reported
Waste Code 4:	Not reported
Waste Code 5:	Not reported

195 FLATBUSH AVENUE LLC (Continued) **1000553840**

Waste Code 6:	Not reported
Quantity:	2000
Units:	Pounds
Number of Containers:	4
Container Type:	Metal drums, barrels, kegs
Handling Method:	Landfill
Specific Gravity:	1
Document ID:	Not reported
Manifest Status:	Not reported
Trans1 State ID:	NYD986607380
Year:	2018
Trans2 State ID:	MI0000263871
Generator Ship Date:	06/04/2009
Trans1 Recv Date:	06/04/2009
Trans2 Recv Date:	07/01/2009
TSD Site Recv Date:	07/27/2009
Part A Recv Date:	Not reported
Part B Recv Date:	Not reported
Generator EPA ID:	NYD986962744
Trans1 EPA ID:	Not reported
Trans2 EPA ID:	Not reported
TSDF ID 1:	MID000724831
TSDF ID 2:	Not reported
Manifest Tracking Number:	004300973JJK
Import Indicator:	N
Export Indicator:	N
Discr Quantity Indicator:	N
Discr Type Indicator:	N
Discr Residue Indicator:	N
Discr Partial Reject Indicator:	N
Discr Full Reject Indicator:	Y
Manifest Ref Number:	Not reported
Alt Facility RCRA ID:	MID980991566
Alt Facility Sign Date:	07/29/2009
MGMT Method Type Code:	H141
Waste Code a:	IGNITABLE WASTE
Waste Code b:	LEAD
Waste Code c:	SELENIUM
Waste Code e:	2,4-DINITROTOLUENE
Waste Code f:	HEXACHLOROBENZENE
Waste Code g:	HEXACHLOROBUTADIENE
Waste Code 1:	Not reported
Waste Code 2:	Not reported
Waste Code 3:	Not reported
Waste Code 4:	Not reported
Waste Code 5:	Not reported
Waste Code 6:	Not reported
Quantity:	1000
Units:	Pounds
Number of Containers:	2
Container Type:	Metal drums, barrels, kegs
Handling Method:	Landfill
Specific Gravity:	1
Document ID:	Not reported
Manifest Status:	Not reported

195 FLATBUSH AVENUE LLC (Continued) **1000553840**

Trans1 State ID:	NJD986607380
Year:	2018
Trans2 State ID:	Not reported
Generator Ship Date:	06/04/2009
Trans1 Recv Date:	06/04/2009
Trans2 Recv Date:	Not reported
TSD Site Recv Date:	07/01/2009
Part A Recv Date:	Not reported
Part B Recv Date:	Not reported
Generator EPA ID:	NYD986962744
Trans1 EPA ID:	Not reported
Trans2 EPA ID:	Not reported
TSDF ID 1:	MID980991566
TSDF ID 2:	Not reported
Manifest Tracking Number:	004300974JJK
Import Indicator:	N
Export Indicator:	N
Discr Quantity Indicator:	N
Discr Type Indicator:	N
Discr Residue Indicator:	N
Discr Partial Reject Indicator:	N
Discr Full Reject Indicator:	N
Manifest Ref Number:	Not reported
Alt Facility RCRA ID:	Not reported
Alt Facility Sign Date:	Not reported
MGMT Method Type Code:	H141
Waste Code a:	IGNITABLE WASTE
Waste Code b:	LEAD
Waste Code c:	SELENIUM
Waste Code e:	2,4-DINITROTOLUENE
Waste Code f:	HEXACHLOROBENZENE
Waste Code g:	HEXACHLOROBUTADIENE
Waste Code 1:	Not reported
Waste Code 2:	Not reported
Waste Code 3:	Not reported
Waste Code 4:	Not reported
Waste Code 5:	Not reported
Waste Code 6:	Not reported
Quantity:	75
Units:	Gallons (liquids only)
Number of Containers:	2
Container Type:	Metal drums, barrels, kegs
Handling Method:	Landfill
Specific Gravity:	1

L178 **SJK INC** **EDR Hist Auto** **1021146397**
WNW **195 FLATBUSH AVE** **N/A**
< 1/8 **BROOKLYN, NY 11217**
0.116 mi.
613 ft. **Site 20 of 24 in cluster L**

Relative: EDR Hist Auto
Lower

Actual:
48 ft.

Year:	Name:	Type:
1972	INDEPENDENCE SERVICE STATION*	Gasoline Service Stations
1973	INDEPENDENCE SERVICE STATION*	Gasoline Service Stations
1974	INDEPENDENCE SERVICE STATION*	Gasoline Service Stations

SJK INC (Continued) **1021146397**

1975	INDEPENDENCE SERVICE STN CO	Gasoline Service Stations
1976	INDEPENDENCE SERVICE STN CO	Gasoline Service Stations
1977	INDEPENDENCE SERVICE STN CO	Gasoline Service Stations
1978	INDEPENDENCE SERVICE STN CO	Gasoline Service Stations
1979	INDEPENDENCE SERVICE STN CO	Gasoline Service Stations
1980	MOBIL 1-2-3 SERVICE STATION*	Gasoline Service Stations
1982	MOBIL 1-2-3 SERVICE STATION*	Gasoline Service Stations
1983	MOBIL 1-2-3 SERVICE STATION*	Gasoline Service Stations
1985	MOBIL 1-2-3 SERVICE STATION*	Gasoline Service Stations
1986	MOBIL 1-2-3 SERVICE STATION*	Gasoline Service Stations
1987	MOBIL 1-2-3 SERVICE STATION*	Gasoline Service Stations
1988	MOBIL 1-2-3 SERVICE STATION	Gasoline Service Stations
1989	MOBIL 1-2-3 SERVICE STATION	Gasoline Service Stations
1990	MOBIL 1-2-3 SERVICE STATION	Gasoline Service Stations
1991	MOBIL 1-2-3 SERVICE STATION	Gasoline Service Stations
1992	MOBIL 1-2-3 SERVICE STATION	Gasoline Service Stations
1993	SJK INC	Gasoline Service Stations
1994	SJK INC	Gasoline Service Stations
1995	SJK INC	Gasoline Service Stations
1996	MOBIL 123 SERVICE STATION INC	Gasoline Service Stations
1996	SJK INC	Gasoline Service Stations
1997	MOBIL 123 SERVICE STATION INC	Gasoline Service Stations
1997	SJK MOBIL INC	Gasoline Service Stations
1997	SJK INC	Gasoline Service Stations
1998	SJK INC	Gasoline Service Stations
1999	SJK INC	Gasoline Service Stations
2000	SJK INC	Gasoline Service Stations
2001	SJK INC	Gasoline Service Stations
2002	SJK INC	Gasoline Service Stations
2003	SJK INC	Gasoline Service Stations
2004	SJK INC	Gasoline Service Stations
2005	SJK INC	Gasoline Service Stations
2006	SJK INC	Gasoline Service Stations
2007	SJK INC	Gasoline Service Stations
2008	SJK INC	Gasoline Service Stations

O179 **LOT 77,TAXBLOCK 1137** **NY E DESIGNATION** **S121796962**
ESE **597 BERGEN STREET** **N/A**
< 1/8 **BROOKLYN, NY 11238**
0.118 mi.
624 ft. **Site 8 of 12 in cluster O**

Relative:
Higher

Actual:
77 ft.

E DESIGNATION:

Name:	LOT 77,TAXBLOCK 1137
Address:	597 BERGEN STREET
City,State,Zip:	BROOKLYN, NY 11238
Tax Lot(s):	77
Tax Block:	1137
Borough Code:	BK
E-No:	E-439
Effective Date:	Not reported
Satisfaction Date:	Not reported
Ceqr Number:	17DCP163K
Ulurp Number:	170356ZMK 170357ZRK
Zoning Map No:	16c
Description:	Air Quality - HVAC fuel limited to natural gas;Exhaust stack location limitations;Hazardous Materials* Phase I and Phase II Testing Protocol

LOT 77,TAXBLOCK 1137 (Continued) **S121796962**

Lot Remediation Date: Not reported

L180
WNW
< 1/8
0.120 mi.
632 ft.

MANHOLE 2668
5TH AVENUE NEAR DEAN ST
BROOKLYN, NY

Site 21 of 24 in cluster L

NY Spills **S106006727**
N/A

Relative:
Lower

Actual:
48 ft.

SPILLS:

Name:	MANHOLE 2668
Address:	5TH AVENUE NEAR DEAN ST
City,State,Zip:	BROOKLYN, NY
Spill Number/Closed Date:	0205295 / 2002-10-29
Facility ID:	0205295
Facility Type:	ER
DER Facility ID:	165266
Site ID:	198584
DEC Region:	2
Spill Cause:	Unknown
Spill Class:	C4
SWIS:	2401
Spill Date:	2002-08-19
Investigator:	JHOCONNE
Referred To:	Not reported
Reported to Dept:	2002-08-20
CID:	204
Water Affected:	Not reported
Spill Source:	Unknown
Spill Notifier:	Local Agency
Cleanup Ceased:	Not reported
Cleanup Meets Std:	False
Last Inspection:	Not reported
Recommended Penalty:	False
UST Trust:	False
Remediation Phase:	0
Date Entered In Computer:	2002-08-20
Spill Record Last Update:	2002-10-29
Spiller Name:	BILL MURPHY
Spiller Company:	MANHOLE 2668
Spiller Address:	5TH AVENUE NEAR DEAN ST
Spiller Company:	001
Contact Name:	BILL MURPHY
DEC Memo:	CLEANUP PENDING WORK IN MANHOLE CON ED NUMBER 144618 SPILL ORIGINALLY PLACED ON 24 HOUR DIMINIMIS PROGRAM TODAY AT 1100 IT WAS DETERMINED THAT SPILL WOULD NOT BE CLEANED UP IN 24 HOURS
Remarks:	Prior to Sept, 2004 data translation this spill Lead_DEC Field was O'CONNELL e2mis no. 144-618: 19-AUG-2002 1410HRS T KUSTERBECK #32086 FOD FEILD OPER REPORTS FOUND 2 PINTS UNKNOWN OIL ON MUD IN M-2668. NO FIRE OR SMOKE. NO PRIVATE PROPERTY AFFECTED. NO INJURIES. IT APPEARS TO BE CONTAINED TO STRUCTURE. NO SEWERS OR WATERWAYS APPEAR TO BE AFFECTED. FOUND WHILE INSPECTING FEEDER 1B33. TOOK SAMPLE ON A 4 TO 6 HOUR PRIORITY TURNAROUND. CLEANUP PENDING RESULTS. HUNG ENVIROMENTAL STOP TAG # 26265 IN STRUCTURE. CAN NOT SEE ANY CRACKS IN STRUCTURE WALLS. NO WATER IN STRUCTURE. CHAIN OF CUSTODY # IS BB07654. 8/19/02=2020HRS LAB RESULTS RETURNED 24PPM LSN-02-07728-001 UPDATE 8-20-02 1410 HRS G. KERN MECH A FLUSH DEPT REPORTS CLEANUP IS COMPLETED. HE DOUBLE WASH STRUCTURE BIO-GEN 760. HE REMOVED ALL

MANHOLE 2668 (Continued) **S106006727**

LIQUIDS WITH HIS VACTOR. HE FOUND AN EARTHEN SUMP WITH NO SIGNS OF OIL IN IT. HE CLEANED SUMP AND CEMENTED SAME. SERV BUR CAPPED DEAD 3C CABLE ENDS. HE REMOVED E.S.TAG

All Materials:

Site ID:	198584
Operable Unit ID:	856746
Operable Unit:	01
Material ID:	519495
Material Code:	0066A
Material Name:	unknown petroleum
Case No.:	Not reported
Material FA:	Petroleum
Quantity:	1.00
Units:	G
Recovered:	.00
Resource Affected:	Soil
Oxygenate:	Not reported

L181 **CON ED** **NY MANIFEST** **S118563486**
WNW **446 DEAN ST** **N/A**
< 1/8 **BROOKLYN, NY 11217**
0.120 mi.
633 ft. **Site 22 of 24 in cluster L**

Relative: **Lower**

Actual: **48 ft.**

Manifest Facility Information:

EPA ID:	NYP004830994
Country:	USA
Name:	CON ED
Address:	446 DEAN ST
Address 2:	Not reported
City,State,Zip:	BROOKLYN, NY 11217
Zip 4:	Not reported
Location Address 1:	446 DEAN ST
Location Address 2:	Not reported
Location City,State,Zip:	BROOKLYN, NY 11217
Location Zip 4:	Not reported
Facility Status:	Not reported
Total Tanks:	Not reported
Code:	BP

Mailing:

Mailing Name:	CON ED
Mailing Contact:	THERESA BURKARD
Mailing Address 1:	4 IRVING PL 15TH FL NE
Mailing Address 2:	Not reported
Mailing City,State,Zip:	NEW YORK, NY 10003
Mailing Zip 4:	Not reported
Mailing Country:	USA
Mailing Phone:	2124602262

L182 **CON EDISON** **RCRA NonGen / NLR** **1019325488**
WNW **446 DEAN ST** **NYP004830994**
< 1/8 **BROOKLYN, NY 11217**
0.120 mi.
633 ft. **Site 23 of 24 in cluster L**

Relative: **Lower**
Actual: **48 ft.**

RCRA Listings:

Date Form Received by Agency:	20150827
Handler Name:	Con Edison
Handler Address:	DEAN ST
Handler City,State,Zip:	BROOKLYN, NY 11217
EPA ID:	NYP004830994
Contact Name:	THOMAS TEELING
Contact Address:	Not reported
Contact City,State,Zip:	Not reported
Contact Telephone:	212-460-3770
Contact Fax:	Not reported
Contact Email:	Not reported
Contact Title:	Not reported
EPA Region:	02
Land Type:	Private
Federal Waste Generator Description:	Not a generator, verified
Non-Notifier:	Not reported
Biennial Report Cycle:	Not reported
Accessibility:	Not reported
Active Site Indicator:	Not reported
State District Owner:	Ny
State District:	NYSDEC R2
Mailing Address:	IRVING PL 15TH FL NE
Mailing City,State,Zip:	NEW YORK, NY 10003
Owner Name:	Not reported
Owner Type:	Not reported
Operator Name:	Not reported
Operator Type:	Not reported
Short-Term Generator Activity:	No
Importer Activity:	No
Mixed Waste Generator:	No
Transporter Activity:	No
Transfer Facility Activity:	No
Recycler Activity with Storage:	No
Small Quantity On-Site Burner Exemption:	No
Smelting Melting and Refining Furnace Exemption:	No
Underground Injection Control:	No
Off-Site Waste Receipt:	No
Universal Waste Indicator:	No
Universal Waste Destination Facility:	No
Federal Universal Waste:	No
Active Site State-Reg Handler:	---
Federal Facility Indicator:	Not reported
Hazardous Secondary Material Indicator:	NN
Sub-Part K Indicator:	Not reported
2018 GPRA Permit Baseline:	Not on the Baseline
2018 GPRA Renewals Baseline:	Not on the Baseline
202 GPRA Corrective Action Baseline:	No
Subject to Corrective Action Universe:	No
Non-TSDFs Where RCRA CA has Been Imposed Universe:	No
Corrective Action Priority Ranking:	No NCAPS ranking
Environmental Control Indicator:	No
Institutional Control Indicator:	No

CON EDISON (Continued) **1019325488**

Human Exposure Controls Indicator:	N/A
Groundwater Controls Indicator:	N/A
Significant Non-Complier Universe:	No
Unaddressed Significant Non-Complier Universe:	No
Addressed Significant Non-Complier Universe:	No
Significant Non-Complier With a Compliance Schedule Universe:	No
Financial Assurance Required:	Not reported
Handler Date of Last Change:	20160909
Recognized Trader-Importer:	No
Recognized Trader-Exporter:	No
Importer of Spent Lead Acid Batteries:	No
Exporter of Spent Lead Acid Batteries:	No
Recycler Activity Without Storage:	Not reported
Manifest Broker:	Not reported
Sub-Part P Indicator:	No

Biennial: List of Years
Year: 2015

Click Here for Biennial Reporting System Data:

Hazardous Waste Summary:
Waste Code: D008
Waste Description: Lead

Handler - Owner Operator:

Owner/Operator Indicator:	Operator
Owner/Operator Name:	CONSOLIDATED EDISON COMPANY OF NY, INC.
Legal Status:	Private
Date Became Current:	20150827
Date Ended Current:	Not reported
Owner/Operator Address:	4 IRVING PLACE
Owner/Operator City,State,Zip:	NEW YORK, NY 10003
Owner/Operator Telephone:	Not reported
Owner/Operator Telephone Ext:	Not reported
Owner/Operator Fax:	Not reported
Owner/Operator Email:	Not reported

Owner/Operator Indicator:	Owner
Owner/Operator Name:	CONSOLIDATED EDISON COMPANY OF NY, INC.
Legal Status:	Private
Date Became Current:	20150827
Date Ended Current:	Not reported
Owner/Operator Address:	4 IRVING PLACE
Owner/Operator City,State,Zip:	NEW YORK, NY 10003
Owner/Operator Telephone:	Not reported
Owner/Operator Telephone Ext:	Not reported
Owner/Operator Fax:	Not reported
Owner/Operator Email:	Not reported

Historic Generators:

Receive Date:	20160226
Handler Name:	CON EDISON - MANHOLE 2669
Federal Waste Generator Description:	Large Quantity Generator
State District Owner:	Ny

CON EDISON (Continued) **1019325488**

Large Quantity Handler of Universal Waste:	No
Recognized Trader Importer:	No
Recognized Trader Exporter:	No
Spent Lead Acid Battery Importer:	No
Spent Lead Acid Battery Exporter:	No
Current Record:	No
Non Storage Recycler Activity:	Not reported
Electronic Manifest Broker:	Not reported

Receive Date:	20150827
Handler Name: CON EDISON	
Federal Waste Generator Description:	Small Quantity Generator
State District Owner:	Ny
Large Quantity Handler of Universal Waste:	No
Recognized Trader Importer:	No
Recognized Trader Exporter:	No
Spent Lead Acid Battery Importer:	No
Spent Lead Acid Battery Exporter:	No
Current Record:	No
Non Storage Recycler Activity:	Not reported
Electronic Manifest Broker:	Not reported

Receive Date:	20150827
Handler Name: CON EDISON	
Federal Waste Generator Description:	Not a generator, verified
State District Owner:	Ny
Large Quantity Handler of Universal Waste:	No
Recognized Trader Importer:	No
Recognized Trader Exporter:	No
Spent Lead Acid Battery Importer:	No
Spent Lead Acid Battery Exporter:	No
Current Record:	Yes
Non Storage Recycler Activity:	Not reported
Electronic Manifest Broker:	Not reported

List of NAICS Codes and Descriptions:

NAICS Code:	221122
NAICS Description:	ELECTRIC POWER DISTRIBUTION

Facility Has Received Notices of Violations:

Violations:	No Violations Found

Evaluation Action Summary:

Evaluations:	No Evaluations Found

L183 **CON EDISON** **NJ MANIFEST** **S120676019**
WNW **446 DEAN ST** **N/A**
< 1/8 **BROOKLYN, NY 11217**
0.120 mi.
633 ft. **Site 24 of 24 in cluster L**

Relative: Facility Info:
Lower
Actual: EPA ID: NYP004830994
48 ft. Name: CON EDISON
Address: 446 DEAN ST

CON EDISON (Continued) **S120676019**

City,State,Zip:	BROOKLYN, NY 11217
County:	Not reported
Mailing Address:	IRVING PL 15TH FL NE
Mailing City,State,Zip:	NEW YORK, NY 10003
Telephone:	Not reported
Emergency Telephone:	Not reported
Contact:	THOMAS TEELING
Comments:	Not reported
SIC Code:	Not reported
County:	NY047
Municipal:	Not reported
Previous EPAID:	Not reported
Generator Flag:	Not reported
Transporter Flag:	Not reported
TSDF Flag:	Not reported
Name Change:	Not reported
Date Change:	Not reported

Manifest Data:

EPA ID:	NYP004830994
Manifest Number:	002625247GBF
Date Shipped:	8/27/2015
TSDF EPA ID:	NJD991291105
Transporter EPA ID:	NJD003812047
Transporter 2 EPA ID:	Not reported
Transporter 3 EPA ID:	Not reported
Transporter 4 EPA ID:	Not reported
Transporter 5 EPA ID:	Not reported
Transporter 6 EPA ID:	Not reported
Transporter 7 EPA ID:	Not reported
Transporter 8 EPA ID:	Not reported
Transporter 9 EPA ID:	Not reported
Transporter 10 EPA ID:	Not reported
Date Trans1 Transported Waste:	Not reported
Date Trans2 Transported Waste:	Not reported
Date Trans3 Transported Waste:	Not reported
Date Trans4 Transported Waste:	Not reported
Date Trans5 Transported Waste:	Not reported
Date Trans6 Transported Waste:	Not reported
Date Trans7 Transported Waste:	Not reported
Date Trans8 Transported Waste:	Not reported
Date Trans9 Transported Waste:	Not reported
Date Trans10 Transported Waste:	Not reported
Date TSDF Received Waste:	Not reported
TSDF EPA Facility Name:	Not reported
QTY Units:	Not reported
Transporter SEQ ID:	Not reported
Transporter-1 Date:	Not reported
Waste SEQ ID:	Not reported
Waste Type Code 2:	Not reported
Waste Type Code 3:	Not reported
Waste Type Code 4:	Not reported
Waste Type Code 5:	Not reported
Waste Type Code 6:	Not reported
Date Accepted:	Not reported
Manifest Discrepancy Type:	Not reported
Data Entry Number:	Not reported
Was Load Rejected:	Not reported

CON EDISON (Continued) **S120676019**

Reason Load Was Rejected: Not reported

V184 **VAULT VS6006** **NY Spills** **S106469993**
ENE **ATLANTIC AVE/CARLTON AVE** **N/A**
< 1/8 **BROOKLYN, NY**
0.121 mi.
637 ft. **Site 1 of 2 in cluster V**

Relative: **Lower**

Actual: **47 ft.**

SPILLS:

Name:	VAULT VS6006
Address:	ATLANTIC AVE/CARLTON AVE
City,State,Zip:	BROOKLYN, NY
Spill Number/Closed Date:	0402768 / 2004-09-21
Facility ID:	0402768
Facility Type:	ER
DER Facility ID:	70482
Site ID:	116384
DEC Region:	2
Spill Cause:	Equipment Failure
Spill Class:	C4
SWIS:	2401
Spill Date:	2004-06-12
Investigator:	JHOCONNE
Referred To:	Not reported
Reported to Dept:	2004-06-13
CID:	64
Water Affected:	Not reported
Spill Source:	Commercial/Industrial
Spill Notifier:	Local Agency
Cleanup Ceased:	Not reported
Cleanup Meets Std:	False
Last Inspection:	Not reported
Recommended Penalty:	False
UST Trust:	False
Remediation Phase:	0
Date Entered In Computer:	2004-06-13
Spill Record Last Update:	2004-09-21
Spiller Name:	ERT DESK
Spiller Company:	CON EDISON
Spiller Address:	IRVING PLACE
Spiller Company:	001
Contact Name:	ERT DESK
DEC Memo:	Updated vault number @ 1228 hrs by Andrew Updated again 1531 hrs: @ 1525 hrs an earthen sump was found.
Remarks:	Prior to Sept, 2004 data translation this spill Lead_DEC Field was O'CONNELL e2mis no. 153829: FOUND VS-6006 LEAKED FROM BOTTOM OF UNIT. APPROX 15 GALLONS SPILLED ON 6 INCHES OF DIRT. IT APPEARS TO BE CONTAINED AT THIS TIME NO SEWERS OR WATERWAYS AFFECTED. R. BROWN REPORTS RECORDS SHOW 5PPM DATED 09/10/1999. 50-499 CLEANUP TO START. ENV. OPS. REPORTS AN EARTHEN SUMP IN THE STRUCTURE. LSN 04-04593. 1 PPM. UPDATE: 6/13/04 - 1730 250 GALS OF DIELECTRIC FLUID WAS REMOVED FROM THE TRANSFORMER. STRUCTURE WAS DOUBLE WASHED WITH BIO GEN 760. UPDATE:-JUN-2004 1315HRS TRANSFORMER WAS REMOVED AND THE STRUCTURE WAS DOUBLE WASHED WITH BIO-GEN 70. REMOVED ALL LIGUIDS. CEMENTED SUMP. Not reported

VAULT VS6006 (Continued) **S106469993**

All Materials:

Site ID:	116384
Operable Unit ID:	886370
Operable Unit:	01
Material ID:	490384
Material Code:	0020A
Material Name:	transformer oil
Case No.:	Not reported
Material FA:	Petroleum
Quantity:	15.00
Units:	G
Recovered:	.00
Resource Affected:	Soil
Oxygenate:	Not reported

V185 **MANHOLE 2744** **NY Spills** **S106698096**
ENE **ATLANTIC AVE/CARLTON AVE** **N/A**
< 1/8 **BROOKLYN, NY**
0.121 mi.
637 ft. **Site 2 of 2 in cluster V**

Relative: **Lower**

Actual: **47 ft.**

SPILLS:

Name:	MANHOLE 2744
Address:	ATLANTIC AVE/CARLTON AVE
City,State,Zip:	BROOKLYN, NY
Spill Number/Closed Date:	0404983 / 2004-10-22
Facility ID:	0404983
Facility Type:	ER
DER Facility ID:	70482
Site ID:	75289
DEC Region:	2
Spill Cause:	Unknown
Spill Class:	C4
SWIS:	2401
Spill Date:	2004-08-05
Investigator:	JHOCONNE
Referred To:	Not reported
Reported to Dept:	2004-08-06
CID:	74
Water Affected:	Not reported
Spill Source:	Unknown
Spill Notifier:	Other
Cleanup Ceased:	Not reported
Cleanup Meets Std:	False
Last Inspection:	Not reported
Recommended Penalty:	False
UST Trust:	False
Remediation Phase:	0
Date Entered In Computer:	2004-08-06
Spill Record Last Update:	2004-10-22
Spiller Name:	Not reported
Spiller Company:	UNKNOWN
Spiller Address:	Not reported
Spiller Company:	999
Contact Name:	ERT DESK
DEC Memo:	1/2 gal. unknown oil on 20 gal of water in manhole pending lab results

MANHOLE 2744 (Continued) **S106698096**

Remarks: Coming off 24 hour deminimus
because they found an earthen sump No to 5 questions
e2mis no. 154737: 1/2 gallon unknown oil on 20 gallons water in
MH2744. Clean up pending test results. LAB SEQ# 04-06203-001 153 PPM.
FOUND A EARTHERN SUMP. 8-6-04 08:05HRS The following employees
removed (3) drums of debris from MH - 2744, took two sump samples,
sealed the sump, double washed the structure with 760, 715, and Safe
Wash. The environmental stop tag was left in place pending the sump
sample results. 8/07/2004 08:14 HRS -- RECEIVED TWO SAMPLE RESULTS
FOR SOIL FROM SUMP: LAB SEQ# 04-06218-001 (SOIL COMPOSITE, SUMP
BOTTOM): 1 PPM, AROCLOR 1254. LAB SEQ# 04-06218-002 (SOIL COMPOSITE,
SUMP WALL): < 1.0 PPM. 8/07/2004 10:55 HRS -- N. DREVITCH OF BROOKLYN
ENV OPS REPORTS HE REMOVED ENV STOP TAG. CLEANUP COMPLETE. INCIDENT
CLOSED OUT AS OF THIS TIME.

All Materials:

Site ID:	75289
Operable Unit ID:	887917
Operable Unit:	01
Material ID:	488953
Material Code:	0066A
Material Name:	unknown petroleum
Case No.:	Not reported
Material FA:	Petroleum
Quantity:	1.00
Units:	G
Recovered:	.00
Resource Affected:	Soil
Oxygenate:	Not reported

S186 **ATLANTIC TERRACE CORNERSTONE PROJECT** **NY BROWNFIELDS** **S113916481**
NNW **669 ATLANTIC AVENUE** **N/A**
< 1/8 **BROOKLYN, NY 11217**
0.122 mi.
644 ft. **Site 2 of 3 in cluster S**

Relative: **Lower**
Actual: **51 ft.**

BROWNFIELDS:

Name:	ATLANTIC TERRACE CORNERSTONE PROJECT
Address:	669 ATLANTIC AVENUE
City,State,Zip:	BROOKLYN, NY 11217
Program:	BCP
Site Code:	374758
Acres:	0.350
HW Code:	C224120
SWIS:	2401
Town:	New York City
Record Added Date:	12/12/2006
Record Updated Date:	04/10/2008
Update By:	SRHEIGEL
Site Description:	The remediation of this site is currently being proposed under the Brownfield Cleanup Program (BCP). The site is approximately 0.35 acres, located at 669 Atlantic Avenue, Borough of Brooklyn, Kings County and is part of the Atlantic Terminal Urban Renewal Area. The site is located on the northern side of Atlantic Avenue between South Oxford Street and South Portland Avenue. It occupies the entirety of a C6-1 zone that is immediately surrounded by residential (R7-2), commercial (C6-4) and manufacturing (M1-1) zones. Current use is

ATLANTIC TERRACE CORNERSTONE PROJECT (Continued) **S113916481**

	vacant, historical records indicate that it was utilized for automotive fuel storage and dispensing purposes. The Brownfield Cleanup Agreement was terminated in 2007 at the request of the Volunteer. The Site is associated with NYSDEC spill #0103681 and #9912465.
Env Problem:	The primary contaminants of concern at the site which are known or suspected to affect the soil, groundwater and soil gas are petroleum, chlorinated solvents, SVOC's, and metals. Investigations indicate concentrations of metal and PAHs that exceed RSCOs include barium, chromium, lead (14,200 on the South side of the property), mercury (up to 3 ppm), chrysene, benzo(a)anthracene, benzo(a) pyrene, and dibenz(a,h)anthracene. VOCs (ethylbenzene, toluene, trimethylbenzene, xylenes and naphthalene), SVOCs (including naphthalene) and metals have been measured in groundwater in concentrations that exceed their respective standards. In addition, soil gas exhibited elevated concentrations of petroleum-related compounds (i.e. 2,2,4 ? Trimethlypentane concentration of 28,471 g/m3). Also, a soil gas TCE concentration of 30 g/m3 has been reported.
Health Problem:	Not reported
Dump:	Not reported
Structure:	Not reported
Lagoon:	Not reported
Landfill:	Not reported
Pond:	Not reported
Disp Start:	Not reported
Disp Term:	Not reported
Lat/Long:	Not reported
Dell:	Not reported
Record Add:	Not reported
Record Upd:	Not reported
Updated By:	Not reported
Own Op:	Document Repository
Sub Type:	NNN
Owner Name:	ELIZABETH HARVEY
Owner Company:	BROOKLYN PUBLIC LIBRARY
Owner Address:	GRAND ARMY PLAZA
Owner Addr2:	Not reported
Owner City,St,Zip:	BROOKLYN, NY 11238
Owner Country:	United States of America
Own Op:	1
Sub Type:	NNN
Owner Name:	Not reported
Owner Company:	NYC DEPT. OF HOUSING PRESERVATION & DEVELOPMENT
Owner Address:	100 GOLD STREET
Owner Addr2:	Not reported
Owner City,St,Zip:	NEW YORK, NY 10038
Owner Country:	United States of America
Own Op:	6
Sub Type:	09
Owner Name:	GRETCHEN MANEVAL
Owner Company:	FIFTH AVENUE COMMITTEE, INC
Owner Address:	621 DEGRAW STREET
Owner Addr2:	Not reported
Owner City,St,Zip:	BROOKLN, NY 11217
Owner Country:	United States of America
HW Code:	Not reported
Waste Type:	Not reported

ATLANTIC TERRACE CORNERSTONE PROJECT (Continued) **S113916481**

Waste Quantity:	Not reported
Waste Code:	Not reported
Crossref ID:	Not reported
Cross Ref Type Code:	Not reported
Cross Ref Type:	Not reported
Record Added Date:	Not reported
Record Updated:	Not reported
Updated By:	Not reported

N187 **2693 MANHOLE** **NY Spills** **S103484790**
South **321 FLATBUSH AVE** **N/A**
< 1/8 **BROOKLYN, NY**
0.123 mi.
648 ft. **Site 6 of 9 in cluster N**

Relative:
Higher

Actual:
89 ft.

SPILLS:

Name:	2693 MANHOLE
Address:	321 FLATBUSH AVE
City,State,Zip:	BROOKLYN, NY
Spill Number/Closed Date:	9807899 / 2002-12-30
Facility ID:	9807899
Facility Type:	ER
DER Facility ID:	232662
Site ID:	287219
DEC Region:	2
Spill Cause:	Unknown
Spill Class:	C4
SWIS:	2401
Spill Date:	1998-09-29
Investigator:	CAENGELH
Referred To:	Not reported
Reported to Dept:	1998-09-29
CID:	207
Water Affected:	Not reported
Spill Source:	Commercial/Industrial
Spill Notifier:	Responsible Party
Cleanup Ceased:	Not reported
Cleanup Meets Std:	False
Last Inspection:	Not reported
Recommended Penalty:	False
UST Trust:	False
Remediation Phase:	0
Date Entered In Computer:	1998-09-29
Spill Record Last Update:	2002-12-30
Spiller Name:	Not reported
Spiller Company:	Not reported
Spiller Address:	Not reported
Spiller Company:	001
Contact Name:	MIKE CESARE
DEC Memo:	SPILL CONTAINED IN MANHOLE
Remarks:	Prior to Sept, 2004 data translation this spill Lead_DEC Field was ENGELHARDT Con Ed e2mis #120110: 9-29-98 01:00HRS J. BUCKENBURGER REPORTS, FOUND 3 GAL OF UNKNOWN OIL ON 1200 GAL OF WATER IN MH 2693. HOLE IS CONTAINED & NO SEWERS OR WATERWAYS WERE AFFECTED. 1 LIQUID SAMPLE WAS TAKEN ON A 4-6 HR TURNAROUND. ENV. STOP TAG # 11333 PLACED. EPA # NYP004017661 UPDATE 29-SEP-1998 22:35 CHEM LAB RESULTS RECEIVED SEQUENCE #98-10206 105PPM. UPDATE 01-OCT-1998 00:22 G.JACOBI O,S #76185 FLUSH REPORTS CLEANUP COMPLETED BY F.DELLATORRE HOLE WAS

2693 MANHOLE (Continued) **S103484790**

DOUBLE WASHED AND STOP TAG #11333 WAS REMOVED DEC Notes (Chris Engelhardt): 9/29/98 To be cleaned in morning shift as 50-499ppm. Asked ERT Lise Lukshides about sewer connection. Took sample with 4-6hr turnaround time. 3gal water on 1200gal water. 9/29/98 0225hrs ERT Lise Lukshides left voicmail-confirmed above. Expect to be cleaned on 3-7 shift.

All Materials:

Site ID:	287219
Operable Unit ID:	1069076
Operable Unit:	01
Material ID:	566471
Material Code:	0022
Material Name:	waste oil/used oil
Case No.:	Not reported
Material FA:	Petroleum
Quantity:	3.00
Units:	G
Recovered:	.00
Resource Affected:	Soil
Oxygenate:	Not reported

N188 **MANHOLE # 2683** **NY Spills** **S108294422**
South **321 FLATBUSH AVE AT 7 AVENUE** **N/A**
< 1/8 **BROOKLYN, NY**
0.123 mi.
648 ft. **Site 7 of 9 in cluster N**

Relative: **Higher**

Actual: **89 ft.**

SPILLS:

Name:	MANHOLE # 2683
Address:	321 FLATBUSH AVE AT 7 AVENUE
City,State,Zip:	BROOKLYN, NY
Spill Number/Closed Date:	0607263 / 2006-12-21
Facility ID:	0607263
Facility Type:	ER
DER Facility ID:	320624
Site ID:	370820
DEC Region:	2
Spill Cause:	Unknown
Spill Class:	C4
SWIS:	2401
Spill Date:	2006-09-25
Investigator:	GDBREEN
Referred To:	Not reported
Reported to Dept:	2006-09-25
CID:	444
Water Affected:	Not reported
Spill Source:	Institutional, Educational, Gov., Other
Spill Notifier:	Responsible Party
Cleanup Ceased:	Not reported
Cleanup Meets Std:	False
Last Inspection:	Not reported
Recommended Penalty:	False
UST Trust:	False
Remediation Phase:	0
Date Entered In Computer:	2006-09-25
Spill Record Last Update:	2006-12-21

MANHOLE # 2683 (Continued) **S108294422**

Spiller Name: ERTS
Spiller Company: CON EDISON MH #2683
Spiller Address: 321 FLATBUSH AVE/7TH AVE
Spiller Company: 999
Contact Name: ERTS
DEC Memo: 2 OUNCES, LEAKING FROM DUCTS INTO STRUCTURE: NO TO 5 QUESTIONS: CONED # 202618
Remarks: 12/21/06 - See e-docs for Con Ed report detailing cleanup and closure. 202618. see eDocs

All Materials:
Site ID: 370820
Operable Unit ID: 1128607
Operable Unit: 01
Material ID: 2118229
Material Code: 0066A
Material Name: unknown petroleum
Case No.: Not reported
Material FA: Petroleum
Quantity: .00
Units: G
Recovered: .00
Resource Affected: Soil
Oxygenate: Not reported

T189 **NYCDOT BRIDGE BIN 2243290** **RCRA-LQG** **1000912077**
ENE **CARLTON AVE** **NY MANIFEST** **NY0000445551**
< 1/8 **BROOKLYN, NY 11238** **NJ MANIFEST**
0.123 mi.
649 ft. **Site 4 of 8 in cluster T**

Relative: **Lower**
Actual: **58 ft.**

RCRA Listings:
Date Form Received by Agency: 20120409
Handler Name: Nycdot Bridge Bin 2243290
Handler Address: CARLTON AVE
Handler City,State,Zip: BROOKLYN, NY 11238
EPA ID: NY0000445551
Contact Name: ALEX BEZNASTNOV
Contact Address: WATER ST
Contact City,State,Zip: NEW YORK, NY 10041
Contact Telephone: 212-839-6613
Contact Fax: Not reported
Contact Email: Not reported
Contact Title: IND HYG
EPA Region: 02
Land Type: Municipal
Federal Waste Generator Description: Large Quantity Generator
Non-Notifier: Not reported
Biennial Report Cycle: 2011
Accessibility: Not reported
Active Site Indicator: Handler Activities
State District Owner: Ny
State District: NYSDEC R2
Mailing Address: WATER ST
Mailing City,State,Zip: NEW YORK, NY 10041
Owner Name: Nycdot
Owner Type: Municipal

NYCDOT BRIDGE BIN 2243290 (Continued) **1000912077**

Operator Name:	Nycdot
Operator Type:	Municipal
Short-Term Generator Activity:	No
Importer Activity:	No
Mixed Waste Generator:	No
Transporter Activity:	No
Transfer Facility Activity:	No
Recycler Activity with Storage:	No
Small Quantity On-Site Burner Exemption:	No
Smelting Melting and Refining Furnace Exemption:	No
Underground Injection Control:	No
Off-Site Waste Receipt:	No
Universal Waste Indicator:	No
Universal Waste Destination Facility:	No
Federal Universal Waste:	No
Active Site State-Reg Handler:	---
Federal Facility Indicator:	Not reported
Hazardous Secondary Material Indicator:	N
Sub-Part K Indicator:	Not reported
2018 GPRA Permit Baseline:	Not on the Baseline
2018 GPRA Renewals Baseline:	Not on the Baseline
202 GPRA Corrective Action Baseline:	No
Subject to Corrective Action Universe:	No
Non-TSDFs Where RCRA CA has Been Imposed Universe:	No
Corrective Action Priority Ranking:	No NCAPS ranking
Environmental Control Indicator:	No
Institutional Control Indicator:	No
Human Exposure Controls Indicator:	N/A
Groundwater Controls Indicator:	N/A
Significant Non-Complier Universe:	No
Unaddressed Significant Non-Complier Universe:	No
Addressed Significant Non-Complier Universe:	No
Significant Non-Complier With a Compliance Schedule Universe:	No
Financial Assurance Required:	Not reported
Handler Date of Last Change:	20150414
Recognized Trader-Importer:	No
Recognized Trader-Exporter:	No
Importer of Spent Lead Acid Batteries:	No
Exporter of Spent Lead Acid Batteries:	No
Recycler Activity Without Storage:	No
Manifest Broker:	No
Sub-Part P Indicator:	No

Biennial: List of Years
Year: 2011

Click Here for Biennial Reporting System Data:

Hazardous Waste Summary:
Waste Code: D000
Waste Description: Not Defined

Waste Code: D008
Waste Description: Lead

NYCDOT BRIDGE BIN 2243290 (Continued) **1000912077**

Handler - Owner Operator:

Owner/Operator Indicator:	Owner
Owner/Operator Name: NYCDOT	
Legal Status:	Municipal
Date Became Current:	19400101
Date Ended Current:	Not reported
Owner/Operator Address:	55 WATER ST
Owner/Operator City,State,Zip:	NEW YORK, NY 10041
Owner/Operator Telephone:	Not reported
Owner/Operator Telephone Ext:	Not reported
Owner/Operator Fax:	Not reported
Owner/Operator Email:	Not reported

Owner/Operator Indicator:	Operator
Owner/Operator Name: NYCDOT BUREAU OF BRIDGES	
Legal Status:	Municipal
Date Became Current:	Not reported
Date Ended Current:	Not reported
Owner/Operator Address:	2 RECTOR ST - 4TH FLOOR
Owner/Operator City,State,Zip:	NEW YORK, NY 10006
Owner/Operator Telephone:	212-788-1705
Owner/Operator Telephone Ext:	Not reported
Owner/Operator Fax:	Not reported
Owner/Operator Email:	Not reported

Owner/Operator Indicator:	Operator
Owner/Operator Name: NYCDOT	
Legal Status:	Municipal
Date Became Current:	19400101
Date Ended Current:	Not reported
Owner/Operator Address:	Not reported
Owner/Operator City,State,Zip:	Not reported
Owner/Operator Telephone:	Not reported
Owner/Operator Telephone Ext:	Not reported
Owner/Operator Fax:	Not reported
Owner/Operator Email:	Not reported

Owner/Operator Indicator:	Owner
Owner/Operator Name: NYCDOT BUREAU OF BRIDGES	
Legal Status:	Municipal
Date Became Current:	Not reported
Date Ended Current:	Not reported
Owner/Operator Address:	2 RECTOR ST - 4TH FLOOR
Owner/Operator City,State,Zip:	NEW YORK, NY 10006
Owner/Operator Telephone:	212-788-1705
Owner/Operator Telephone Ext:	Not reported
Owner/Operator Fax:	Not reported
Owner/Operator Email:	Not reported

Owner/Operator Indicator:	Owner
Owner/Operator Name: NYCDOT BUREAU OF BRIDGES	
Legal Status:	Municipal
Date Became Current:	Not reported
Date Ended Current:	Not reported
Owner/Operator Address:	2 RECTOR ST - 4TH FLOOR
Owner/Operator City,State,Zip:	NEW YORK, NY 10006
Owner/Operator Telephone:	212-788-1705

NYCDOT BRIDGE BIN 2243290 (Continued) **1000912077**

Owner/Operator Telephone Ext: Not reported
Owner/Operator Fax: Not reported
Owner/Operator Email: Not reported

Historic Generators:
Receive Date: 20120409
Handler Name: NYCDOT BRIDGE BIN 2243290
Federal Waste Generator Description: Large Quantity Generator
State District Owner: Ny
Large Quantity Handler of Universal Waste: No
Recognized Trader Importer: No
Recognized Trader Exporter: No
Spent Lead Acid Battery Importer: No
Spent Lead Acid Battery Exporter: No
Current Record: Yes
Non Storage Recycler Activity: Not reported
Electronic Manifest Broker: Not reported

Receive Date: 20060101
Handler Name: NYCDOT BRIDGE BIN 2243290
Federal Waste Generator Description: Not a generator, verified
State District Owner: Ny
Large Quantity Handler of Universal Waste: No
Recognized Trader Importer: No
Recognized Trader Exporter: No
Spent Lead Acid Battery Importer: No
Spent Lead Acid Battery Exporter: No
Current Record: No
Non Storage Recycler Activity: Not reported
Electronic Manifest Broker: Not reported

Receive Date: 20070101
Handler Name: NYCDOT BRIDGE BIN 2243290
Federal Waste Generator Description: Not a generator, verified
State District Owner: Ny
Large Quantity Handler of Universal Waste: No
Recognized Trader Importer: No
Recognized Trader Exporter: No
Spent Lead Acid Battery Importer: No
Spent Lead Acid Battery Exporter: No
Current Record: No
Non Storage Recycler Activity: Not reported
Electronic Manifest Broker: Not reported

Receive Date: 19940711
Handler Name: NYCDOT BRIDGE BIN 2243290
Federal Waste Generator Description: Not a generator, verified
State District Owner: Ny
Large Quantity Handler of Universal Waste: No
Recognized Trader Importer: No
Recognized Trader Exporter: No
Spent Lead Acid Battery Importer: No
Spent Lead Acid Battery Exporter: No
Current Record: No
Non Storage Recycler Activity: Not reported
Electronic Manifest Broker: Not reported

NYCDOT BRIDGE BIN 2243290 (Continued) **1000912077**

List of NAICS Codes and Descriptions:
- NAICS Code: 48849
- NAICS Description: OTHER SUPPORT ACTIVITIES FOR ROAD TRANSPORTATION

Facility Has Received Notices of Violations:
- Violations: No Violations Found

Evaluation Action Summary:
- Evaluations: No Evaluations Found

Manifest Facility Information:
- EPA ID: NY0000445551
- Country: USA
- Name: NYCDOT BRIDGE BIN 2243290
- Address: CARLTON AVE OVER LIRR
- Address 2: ATLANTIC AVE
- City,State,Zip: BROOKLYN, NY 11238
- Zip 4: Not reported
- Location Address 1: CARLTON AVE
- Location Address 2: Not reported
- Location City,State,Zip: BROOKLYN, NY 11238
- Location Zip 4: Not reported
- Facility Status: Not reported
- Total Tanks: Not reported
- Code: BP

Mailing:
- Mailing Name: NYCDOT BRIDGE BIN 2243290
- Mailing Contact: NYCDOT BRIDGE BIN 2243290
- Mailing Address 1: 2 RECTOR ST
- Mailing Address 2: 4TH FLOOR
- Mailing City,State,Zip: NEW YORK, NY 10006
- Mailing Zip 4: Not reported
- Mailing Country: USA
- Mailing Phone: 2127881705

Manifest Data:
- Document ID: Not reported
- Manifest Status: Not reported
- Trans1 State ID: NJD064126184
- Year: 2018
- Trans2 State ID: Not reported
- Generator Ship Date: 02/10/2011
- Trans1 Recv Date: 02/10/2011
- Trans2 Recv Date: Not reported
- TSD Site Recv Date: 02/21/2011
- Part A Recv Date: Not reported
- Part B Recv Date: Not reported
- Generator EPA ID: NY0000445551
- Trans1 EPA ID: Not reported
- Trans2 EPA ID: Not reported
- TSDF ID 1: NJD991291105
- TSDF ID 2: Not reported
- Manifest Tracking Number: 007322032JJK

NYCDOT BRIDGE BIN 2243290 (Continued) **1000912077**

Import Indicator:	N
Export Indicator:	N
Discr Quantity Indicator:	N
Discr Type Indicator:	N
Discr Residue Indicator:	N
Discr Partial Reject Indicator:	N
Discr Full Reject Indicator:	N
Manifest Ref Number:	Not reported
Alt Facility RCRA ID:	Not reported
Alt Facility Sign Date:	Not reported
MGMT Method Type Code:	H111
Waste Code a:	LEAD
Waste Code b:	Not reported
Waste Code c:	Not reported
Waste Code e:	Not reported
Waste Code f:	Not reported
Waste Code g:	Not reported
Waste Code 1:	Not reported
Waste Code 2:	Not reported
Waste Code 3:	Not reported
Waste Code 4:	Not reported
Waste Code 5:	Not reported
Waste Code 6:	Not reported
Quantity:	4400
Units:	Pounds
Number of Containers:	22
Container Type:	Metal drums, barrels, kegs
Handling Method:	Treat
Specific Gravity:	1

Document ID:	Not reported
Manifest Status:	Not reported
Trans1 State ID:	NYD064748304
Year:	2018
Trans2 State ID:	NJD080631369
Generator Ship Date:	07/22/2008
Trans1 Recv Date:	07/22/2008
Trans2 Recv Date:	08/01/2008
TSD Site Recv Date:	08/01/2008
Part A Recv Date:	Not reported
Part B Recv Date:	Not reported
Generator EPA ID:	NY0000445551
Trans1 EPA ID:	Not reported
Trans2 EPA ID:	Not reported
TSDF ID 1:	NJD980536593
TSDF ID 2:	Not reported
Manifest Tracking Number:	004072167JJK
Import Indicator:	N
Export Indicator:	N
Discr Quantity Indicator:	N
Discr Type Indicator:	N
Discr Residue Indicator:	N
Discr Partial Reject Indicator:	N
Discr Full Reject Indicator:	N
Manifest Ref Number:	Not reported
Alt Facility RCRA ID:	Not reported
Alt Facility Sign Date:	Not reported

NYCDOT BRIDGE BIN 2243290 (Continued) **1000912077**

MGMT Method Type Code:	H141
Waste Code a:	LEAD
Waste Code b:	Not reported
Waste Code c:	Not reported
Waste Code e:	Not reported
Waste Code f:	Not reported
Waste Code g:	Not reported
Waste Code 1:	Not reported
Waste Code 2:	Not reported
Waste Code 3:	Not reported
Waste Code 4:	Not reported
Waste Code 5:	Not reported
Waste Code 6:	Not reported
Quantity:	400
Units:	Pounds
Number of Containers:	3
Container Type:	Metal drums, barrels, kegs
Handling Method:	Landfill
Specific Gravity:	1

Facility Info:

EPA ID:	NY0000445551
Name:	NYCDOT BRIDGE BIN 2243290
Address:	CARLTON AVE OVER LIRR
City,State,Zip:	BROOKLYN, NY 11238
County:	Not reported
Mailing Address:	RECTOR ST - 4TH FLOOR
Mailing City,State,Zip:	NEW YORK, NY 10006
Telephone:	Not reported
Emergency Telephone:	Not reported
Contact:	ANTHONY GROSSO
Comments:	Not reported
SIC Code:	Not reported
County:	NY047
Municipal:	Not reported
Previous EPAID:	Not reported
Generator Flag:	Not reported
Transporter Flag:	Not reported
TSDF Flag:	Not reported
Name Change:	Not reported
Date Change:	Not reported

Manifest Data:

EPA ID:	NY0000445551
Manifest Number:	007322032JJK
Date Shipped:	2/10/2011
TSDF EPA ID:	NJD991291105
Transporter EPA ID:	NJD054126164
Transporter 2 EPA ID:	Not reported
Transporter 3 EPA ID:	Not reported
Transporter 4 EPA ID:	Not reported
Transporter 5 EPA ID:	Not reported
Transporter 6 EPA ID:	Not reported
Transporter 7 EPA ID:	Not reported
Transporter 8 EPA ID:	Not reported
Transporter 9 EPA ID:	Not reported

NYCDOT BRIDGE BIN 2243290 (Continued) **1000912077**

Transporter 10 EPA ID:	Not reported
Date Trans1 Transported Waste:	Not reported
Date Trans2 Transported Waste:	Not reported
Date Trans3 Transported Waste:	Not reported
Date Trans4 Transported Waste:	Not reported
Date Trans5 Transported Waste:	Not reported
Date Trans6 Transported Waste:	Not reported
Date Trans7 Transported Waste:	Not reported
Date Trans8 Transported Waste:	Not reported
Date Trans9 Transported Waste:	Not reported
Date Trans10 Transported Waste:	Not reported
Date TSDF Received Waste:	Not reported
TSDF EPA Facility Name:	Not reported
QTY Units:	Not reported
Transporter SEQ ID:	Not reported
Transporter-1 Date:	Not reported
Waste SEQ ID:	Not reported
Waste Type Code 2:	Not reported
Waste Type Code 3:	Not reported
Waste Type Code 4:	Not reported
Waste Type Code 5:	Not reported
Waste Type Code 6:	Not reported
Date Accepted:	Not reported
Manifest Discrepancy Type:	Not reported
Data Entry Number:	Not reported
Was Load Rejected:	Not reported
Reason Load Was Rejected:	Not reported

Waste:

Manifest Year:	Not reported
Waste Code:	D008
Hand Code:	H111
Quantity:	4,400.00
Unit:	Pounds

T190 **ATLANTIC MERIT** **NY LTANKS** **S102671307**
NE **ATLANTIC & CARLTON AVE.** **N/A**
< 1/8 **NEW YORK CITY, NY**
0.123 mi.
649 ft. **Site 5 of 8 in cluster T**

Relative: **Lower**
Actual: **59 ft.**

LTANKS:

Name:	ATLANTIC MERIT
Address:	ATLANTIC & CARLTON AVE.
City,State,Zip:	NEW YORK CITY, NY
Spill Number/Closed Date:	8804681 / 1988-08-29
Facility ID:	8804681
Site ID:	159878
Spill Date:	1988-08-28
Spill Cause:	Tank Overfill
Spill Source:	Commercial/Industrial
Spill Class:	Not reported
Cleanup Ceased:	1988-08-29
SWIS:	2401
Investigator:	SIGONA
Referred To:	Not reported

ATLANTIC MERIT (Continued) **S102671307**

Reported to Dept:	1988-08-28
CID:	Not reported
Water Affected:	Not reported
Spill Notifier:	Responsible Party
Last Inspection:	Not reported
Recommended Penalty:	False
Meets Standard:	True
UST Involvement:	False
Remediation Phase:	0
Date Entered In Computer:	1988-08-31
Spill Record Last Update:	1998-10-29
Spiller Name:	Not reported
Spiller Company:	ISLAND TRANSPORT
Spiller Address:	5700 47TH STREET
Spiller County:	001
Spiller Contact:	Not reported
Spiller Phone:	Not reported
Spiller Extention:	Not reported
DEC Region:	2
DER Facility ID:	135046
DEC Memo:	Not reported
Remarks:	SPILL CLEAN-UP W/SPEED-DRY,NO SEWERS,NO DRAIN,/NEW DRIVER-W.DYNOE 2-4,000 GALLONS-NOT MANIFOLDED.

All Materials:

Site ID:	159878
Operable Unit ID:	921849
Operable Unit:	01
Material ID:	456611
Material Code:	0009
Material Name:	gasoline
Case No.:	Not reported
Material FA:	Petroleum
Quantity:	15.00
Units:	G
Recovered:	.00
Resource Affected:	Soil
Oxygenate:	Not reported

Q191 **CON EDISON SERVICE BOX: 27970** **RCRA NonGen / NLR** **1016454471**
WSW **31 PROSPECT PL** **FINDS** **NYP004327136**
< 1/8 **BROOKLYN, NY 11217** **ECHO**
0.123 mi. **NY MANIFEST**
652 ft. **Site 2 of 2 in cluster Q**

Relative: **Lower**
Actual: **50 ft.**

RCRA Listings:

Date Form Received by Agency:	20130810
Handler Name:	Con Edison Service Box: 27970
Handler Address:	PROSPECT PL
Handler City,State,Zip:	BROOKLYN, NY 11217
EPA ID:	NYP004327136
Contact Name:	THOMAS TEELING
Contact Address:	Not reported
Contact City,State,Zip:	Not reported
Contact Telephone:	212-460-3770
Contact Fax:	Not reported
Contact Email:	Not reported

CON EDISON SERVICE BOX: 27970 (Continued) **1016454471**

Contact Title:	SENIOR SCIENTIST
EPA Region:	02
Land Type:	Private
Federal Waste Generator Description:	Not a generator, verified
Non-Notifier:	Not reported
Biennial Report Cycle:	Not reported
Accessibility:	Not reported
Active Site Indicator:	Not reported
State District Owner:	Ny
State District:	NYSDEC R2
Mailing Address:	VING PL, 15TH FL NE
Mailing City,State,Zip:	NEW YORK, NY 10003
Owner Name:	Not reported
Owner Type:	Not reported
Operator Name:	Not reported
Operator Type:	Not reported
Short-Term Generator Activity:	No
Importer Activity:	No
Mixed Waste Generator:	No
Transporter Activity:	No
Transfer Facility Activity:	No
Recycler Activity with Storage:	No
Small Quantity On-Site Burner Exemption:	No
Smelting Melting and Refining Furnace Exemption:	No
Underground Injection Control:	No
Off-Site Waste Receipt:	No
Universal Waste Indicator:	No
Universal Waste Destination Facility:	No
Federal Universal Waste:	No
Active Site State-Reg Handler:	---
Federal Facility Indicator:	Not reported
Hazardous Secondary Material Indicator:	NN
Sub-Part K Indicator:	Not reported
2018 GPRA Permit Baseline:	Not on the Baseline
2018 GPRA Renewals Baseline:	Not on the Baseline
202 GPRA Corrective Action Baseline:	No
Subject to Corrective Action Universe:	No
Non-TSDFs Where RCRA CA has Been Imposed Universe:	No
Corrective Action Priority Ranking:	No NCAPS ranking
Environmental Control Indicator:	No
Institutional Control Indicator:	No
Human Exposure Controls Indicator:	N/A
Groundwater Controls Indicator:	N/A
Significant Non-Complier Universe:	No
Unaddressed Significant Non-Complier Universe:	No
Addressed Significant Non-Complier Universe:	No
Significant Non-Complier With a Compliance Schedule Universe:	No
Financial Assurance Required:	Not reported
Handler Date of Last Change:	20131227
Recognized Trader-Importer:	No
Recognized Trader-Exporter:	No
Importer of Spent Lead Acid Batteries:	No
Exporter of Spent Lead Acid Batteries:	No
Recycler Activity Without Storage:	Not reported
Manifest Broker:	Not reported
Sub-Part P Indicator:	No

CON EDISON SERVICE BOX: 27970 (Continued) **1016454471**

Historic Generators:

Receive Date:		20130710
Handler Name:	CON EDISON SERVICE BOX:	27970
Federal Waste Generator Description:		Conditionally Exempt Small Quantity Generator
State District Owner:		Ny
Large Quantity Handler of Universal Waste:		No
Recognized Trader Importer:		No
Recognized Trader Exporter:		No
Spent Lead Acid Battery Importer:		No
Spent Lead Acid Battery Exporter:		No
Current Record:		No
Non Storage Recycler Activity:		Not reported
Electronic Manifest Broker:		Not reported

Receive Date:		20130810
Handler Name:	CON EDISON SERVICE BOX:	27970
Federal Waste Generator Description:		Not a generator, verified
State District Owner:		Ny
Large Quantity Handler of Universal Waste:		No
Recognized Trader Importer:		No
Recognized Trader Exporter:		No
Spent Lead Acid Battery Importer:		No
Spent Lead Acid Battery Exporter:		No
Current Record:		Yes
Non Storage Recycler Activity:		Not reported
Electronic Manifest Broker:		Not reported

List of NAICS Codes and Descriptions:
NAICS Codes: No NAICS Codes Found

Facility Has Received Notices of Violations:
Violations: No Violations Found

Evaluation Action Summary:
Evaluations: No Evaluations Found

FINDS:
Registry ID: 110056508015

Click Here for FRS Facility Detail Report:

Environmental Interest/Information System:
The Resource Conservation and Recovery Act Information System (RCRAInfo) is EPA's comprehensive information system in support of the Resource Conservation and Recovery Act (RCRA) of 1976 and the Hazardous and Solid Waste Amendments (HSWA) of 1984. It tracks many types of information about generators, transporters, treaters, storers, and disposers of hazardous waste.

Click this hyperlink while viewing on your computer to access additional FINDS: detail in the EDR Site Report.

ECHO:
Envid: 1016454471
Registry ID: 110056508015

CON EDISON SERVICE BOX: 27970 (Continued) **1016454471**

DFR URL: http://echo.epa.gov/detailed-facility-report?fid=110056508015
Name: CON EDISON SERVICE BOX: 27970
Address: 31 PROSPECT PL
City,State,Zip: BROOKLYN, NY 11217

Manifest Facility Information:
EPA ID: NYP004327136
Country: USA
Name: CON EDISON
Address: 31 PROSPECT PL
Address 2: Not reported
City,State,Zip: BROOKLYN, NY 11217
Zip 4: Not reported
Location Address 1: 31 PROSPECT PL
Location Address 2: SB #27970
Location City,State,Zip: BROOKLYN, NY 11217
Location Zip 4: Not reported
Facility Status: Not reported
Total Tanks: Not reported
Code: BP

Mailing:
Mailing Name: CON EDISON
Mailing Contact: CON EDISON
Mailing Address 1: 4 IRVING PLACE 15TH FLOOR
Mailing Address 2: Not reported
Mailing City,State,Zip: NEW YORK, NY 10003
Mailing Zip 4: Not reported
Mailing Country: USA
Mailing Phone: 2124603770

Manifest Data:
Document ID: Not reported
Manifest Status: Not reported
Trans1 State ID: NJD003812047
Year: 2018
Trans2 State ID: Not reported
Generator Ship Date: 07/10/2013
Trans1 Recv Date: 07/10/2013
Trans2 Recv Date: Not reported
TSD Site Recv Date: 07/11/2013
Part A Recv Date: Not reported
Part B Recv Date: Not reported
Generator EPA ID: NYP004327136
Trans1 EPA ID: Not reported
Trans2 EPA ID: Not reported
TSDF ID 1: NJD991291105
TSDF ID 2: Not reported
Manifest Tracking Number: 002084621GBF
Import Indicator: N
Export Indicator: N
Discr Quantity Indicator: N
Discr Type Indicator: N
Discr Residue Indicator: N
Discr Partial Reject Indicator: N
Discr Full Reject Indicator: N
Manifest Ref Number: Not reported

CON EDISON SERVICE BOX: 27970 (Continued) **1016454471**

Alt Facility RCRA ID:	Not reported
Alt Facility Sign Date:	Not reported
MGMT Method Type Code:	H110
Waste Code a:	LEAD
Waste Code b:	Not reported
Waste Code c:	Not reported
Waste Code e:	Not reported
Waste Code f:	Not reported
Waste Code g:	Not reported
Waste Code 1:	Not reported
Waste Code 2:	Not reported
Waste Code 3:	Not reported
Waste Code 4:	Not reported
Waste Code 5:	Not reported
Waste Code 6:	Not reported
Quantity:	250
Units:	Gallons (liquids only)
Number of Containers:	1
Container Type:	Cargo tanks (tank trucks)
Handling Method:	Treat
Specific Gravity:	1

P192 **VACANT LOT** **NY UST** **U001841971**
NNE **713-719 ATLANTIC AVENUE** **N/A**
< 1/8 **BROOKLYN, NY 11238**
0.124 mi.
654 ft. **Site 4 of 6 in cluster P**

Relative: **Lower**
Actual: **59 ft.**

UST:

Name:	VACANT LOT
Address:	713-719 ATLANTIC AVENUE
City,State,Zip:	BROOKLYN, NY 11238
Id/Status:	2-601539 / Unregulated/Closed
Program Type:	PBS
Region:	STATE
DEC Region:	2
Expiration Date:	N/A
UTM X:	586887.98806
UTM Y:	4504053.09370
Site Type:	Other

Affiliation Records:

Site Id:	23501
Affiliation Type:	Facility Owner
Company Name:	NYC. DEPT.OF HOUSING, PRESERVATION & DEVELOPMENT
Contact Type:	Not reported
Contact Name:	Not reported
Address1:	100 GOLD STREET, 9V
Address2:	Not reported
City:	NEW YORK
State:	NY
Zip Code:	10038
Country Code:	001
Phone:	(212) 978-6310
EMail:	Not reported
Fax Number:	Not reported
Modified By:	TRANSLAT

VACANT LOT (Continued) **U001841971**

Date Last Modified: 2004-03-04

Site Id: 23501
Affiliation Type: Mail Contact
Company Name: NYC. DEPT.OF HOUSING, PRESERVATION & DEVELOPMENT
Contact Type: Not reported
Contact Name: CHARLES PUMILIA, ASSISTAN
Address1: 100 GOLD STREET, 9X
Address2: Not reported
City: NEW YORK
State: NY
Zip Code: 10038
Country Code: 001
Phone: (212) 978-6310
EMail: Not reported
Fax Number: Not reported
Modified By: TRANSLAT
Date Last Modified: 2004-03-04

Site Id: 23501
Affiliation Type: Facility Operator
Company Name: VACANT LOT
Contact Type: Not reported
Contact Name: N/A
Address1: Not reported
Address2: Not reported
City: Not reported
State: NN
Zip Code: Not reported
Country Code: 001
Phone: Not reported
EMail: Not reported
Fax Number: Not reported
Modified By: CGFREEDM
Date Last Modified: 2015-09-23

Site Id: 23501
Affiliation Type: Emergency Contact
Company Name: NYC. DEPT.OF HOUSING, PRESERVATION & DEVELOPMENT
Contact Type: Not reported
Contact Name: N/A
Address1: Not reported
Address2: Not reported
City: Not reported
State: NN
Zip Code: Not reported
Country Code: 001
Phone: Not reported
EMail: Not reported
Fax Number: Not reported
Modified By: TRANSLAT
Date Last Modified: 2004-03-04

Tank Info:

Tank Number: 001
Tank ID: 46692

VACANT LOT (Continued) **U001841971**

Tank Status: Closed - Removed
Material Name: Closed - Removed
Capacity Gallons: 550
Install Date: 12/01/1937
Date Tank Closed: 01/01/1993
Registered: True
Tank Location: Underground
Tank Type: Steel/carbon steel
Material Code: 0009
Common Name of Substance: Gasoline

Tightness Test Method: NN
Date Test: Not reported
Next Test Date: Not reported
Pipe Model: Not reported
Modified By: MJGRIFFI
Last Modified: 05/09/2022

Equipment Records:

H00 - Tank Leak Detection - None
I00 - Overfill - None
G03 - Tank Secondary Containment - Vault (w/o access)
A00 - Tank Internal Protection - None
D01 - Pipe Type - Steel/Carbon Steel/Iron
B00 - Tank External Protection - None
F00 - Pipe External Protection - None
J02 - Dispenser - Suction Dispenser
C02 - Pipe Location - Underground/On-ground

Tank Number: 002
Tank ID: 46693
Tank Status: Closed - Removed
Material Name: Closed - Removed
Capacity Gallons: 550
Install Date: 12/01/1937
Date Tank Closed: 01/01/1993
Registered: True
Tank Location: Underground
Tank Type: Steel/carbon steel
Material Code: 0009
Common Name of Substance: Gasoline

Tightness Test Method: NN
Date Test: Not reported
Next Test Date: Not reported
Pipe Model: Not reported
Modified By: MJGRIFFI
Last Modified: 05/09/2022

Equipment Records:

G03 - Tank Secondary Containment - Vault (w/o access)
H00 - Tank Leak Detection - None
I00 - Overfill - None
A00 - Tank Internal Protection - None
D01 - Pipe Type - Steel/Carbon Steel/Iron
B00 - Tank External Protection - None
F00 - Pipe External Protection - None

VACANT LOT (Continued) **U001841971**

C02 - Pipe Location - Underground/On-ground
J02 - Dispenser - Suction Dispenser

Tank Number: 003
Tank ID: 46694
Tank Status: Closed - Removed
Material Name: Closed - Removed
Capacity Gallons: 550
Install Date: 12/01/1937
Date Tank Closed: 01/01/1993
Registered: True
Tank Location: Underground
Tank Type: Steel/carbon steel
Material Code: 0009
Common Name of Substance: Gasoline

Tightness Test Method: NN
Date Test: Not reported
Next Test Date: Not reported
Pipe Model: Not reported
Modified By: MJGRIFFI
Last Modified: 05/09/2022

Equipment Records:

B00 - Tank External Protection - None
F00 - Pipe External Protection - None
A00 - Tank Internal Protection - None
D01 - Pipe Type - Steel/Carbon Steel/Iron
C02 - Pipe Location - Underground/On-ground
J02 - Dispenser - Suction Dispenser
G03 - Tank Secondary Containment - Vault (w/o access)
H00 - Tank Leak Detection - None
I00 - Overfill - None

Tank Number: 004
Tank ID: 46695
Tank Status: Closed - Removed
Material Name: Closed - Removed
Capacity Gallons: 550
Install Date: 12/01/1937
Date Tank Closed: 01/01/1993
Registered: True
Tank Location: Underground
Tank Type: Steel/carbon steel
Material Code: 0009
Common Name of Substance: Gasoline

Tightness Test Method: NN
Date Test: Not reported
Next Test Date: Not reported
Pipe Model: Not reported
Modified By: MJGRIFFI
Last Modified: 05/09/2022

Equipment Records:

A00 - Tank Internal Protection - None

VACANT LOT (Continued) **U001841971**

D01 - Pipe Type - Steel/Carbon Steel/Iron
G03 - Tank Secondary Containment - Vault (w/o access)
H00 - Tank Leak Detection - None
I00 - Overfill - None
B00 - Tank External Protection - None
F00 - Pipe External Protection - None
C02 - Pipe Location - Underground/On-ground
J02 - Dispenser - Suction Dispenser

Tank Number:	005
Tank ID:	46696
Tank Status:	Closed - Removed
Material Name:	Closed - Removed
Capacity Gallons:	550
Install Date:	12/01/1937
Date Tank Closed:	01/01/1993
Registered:	True
Tank Location:	Underground
Tank Type:	Steel/carbon steel
Material Code:	0013
Common Name of Substance:	Lube Oil
Tightness Test Method:	NN
Date Test:	Not reported
Next Test Date:	Not reported
Pipe Model:	Not reported
Modified By:	MJGRIFFI
Last Modified:	05/09/2022

Equipment Records:

B00 - Tank External Protection - None
F00 - Pipe External Protection - None
G03 - Tank Secondary Containment - Vault (w/o access)
H00 - Tank Leak Detection - None
I00 - Overfill - None
L09 - Piping Leak Detection - Exempt Suction Piping
A00 - Tank Internal Protection - None
D01 - Pipe Type - Steel/Carbon Steel/Iron
C02 - Pipe Location - Underground/On-ground
J02 - Dispenser - Suction Dispenser

Tank Number:	006
Tank ID:	46697
Tank Status:	Closed - Removed
Material Name:	Closed - Removed
Capacity Gallons:	550
Install Date:	12/01/1937
Date Tank Closed:	01/01/1993
Registered:	True
Tank Location:	Underground
Tank Type:	Steel/carbon steel
Material Code:	0013
Common Name of Substance:	Lube Oil
Tightness Test Method:	NN
Date Test:	Not reported

VACANT LOT (Continued) **U001841971**

Next Test Date: Not reported
Pipe Model: Not reported
Modified By: MJGRIFFI
Last Modified: 05/09/2022

Equipment Records:

D01 - Pipe Type - Steel/Carbon Steel/Iron
A00 - Tank Internal Protection - None
L09 - Piping Leak Detection - Exempt Suction Piping
G03 - Tank Secondary Containment - Vault (w/o access)
H00 - Tank Leak Detection - None
I00 - Overfill - None
F00 - Pipe External Protection - None
B00 - Tank External Protection - None
J02 - Dispenser - Suction Dispenser
C02 - Pipe Location - Underground/On-ground

Tank Number: 007
Tank ID: 46698
Tank Status: Closed - Removed
Material Name: Closed - Removed
Capacity Gallons: 550
Install Date: 12/01/1937
Date Tank Closed: 01/01/1993
Registered: True
Tank Location: Underground
Tank Type: Steel/carbon steel
Material Code: 0013
Common Name of Substance: Lube Oil

Tightness Test Method: NN
Date Test: Not reported
Next Test Date: Not reported
Pipe Model: Not reported
Modified By: MJGRIFFI
Last Modified: 05/09/2022

Equipment Records:

G03 - Tank Secondary Containment - Vault (w/o access)
H00 - Tank Leak Detection - None
I00 - Overfill - None
L09 - Piping Leak Detection - Exempt Suction Piping
A00 - Tank Internal Protection - None
D01 - Pipe Type - Steel/Carbon Steel/Iron
B00 - Tank External Protection - None
F00 - Pipe External Protection - None
C02 - Pipe Location - Underground/On-ground
J02 - Dispenser - Suction Dispenser

Tank Number: 008
Tank ID: 46699
Tank Status: Closed - Removed
Material Name: Closed - Removed
Capacity Gallons: 550
Install Date: 12/01/1937
Date Tank Closed: 01/01/1993

VACANT LOT (Continued) **U001841971**

Registered: True
Tank Location: Underground
Tank Type: Steel/carbon steel
Material Code: 0013
Common Name of Substance: Lube Oil

Tightness Test Method: NN
Date Test: Not reported
Next Test Date: Not reported
Pipe Model: Not reported
Modified By: MJGRIFFI
Last Modified: 05/09/2022

Equipment Records:

A00 - Tank Internal Protection - None
D01 - Pipe Type - Steel/Carbon Steel/Iron
G03 - Tank Secondary Containment - Vault (w/o access)
H00 - Tank Leak Detection - None
I00 - Overfill - None
L09 - Piping Leak Detection - Exempt Suction Piping
B00 - Tank External Protection - None
F00 - Pipe External Protection - None
C02 - Pipe Location - Underground/On-ground
J02 - Dispenser - Suction Dispenser

Tank Number: 009
Tank ID: 46700
Tank Status: Closed - Removed
Material Name: Closed - Removed
Capacity Gallons: 550
Install Date: 12/01/1937
Date Tank Closed: 01/01/1993
Registered: True
Tank Location: Underground
Tank Type: Steel/carbon steel
Material Code: 0013
Common Name of Substance: Lube Oil

Tightness Test Method: NN
Date Test: Not reported
Next Test Date: Not reported
Pipe Model: Not reported
Modified By: MJGRIFFI
Last Modified: 05/09/2022

Equipment Records:

L09 - Piping Leak Detection - Exempt Suction Piping
G03 - Tank Secondary Containment - Vault (w/o access)
H00 - Tank Leak Detection - None
I00 - Overfill - None
D01 - Pipe Type - Steel/Carbon Steel/Iron
A00 - Tank Internal Protection - None
F00 - Pipe External Protection - None
B00 - Tank External Protection - None
J02 - Dispenser - Suction Dispenser
C02 - Pipe Location - Underground/On-ground

P193 **NYC DEPT HOUSING PRESERVATION** **RCRA NonGen / NLR** **1000872234**
NNE **713-735 ATLANTIC AVE** **FINDS** **NYD987034469**
< 1/8 **BROOKLYN, NY 11217** **ECHO**
0.124 mi. **NY MANIFEST**
654 ft. **Site 5 of 6 in cluster P**

Relative: **Lower**
Actual: **59 ft.**

RCRA Listings:

Date Form Received by Agency:	20070101
Handler Name:	Nyc Dept Housing Preservation
Handler Address:	ATLANTIC AVE
Handler City,State,Zip:	BROOKLYN, NY 11217-2120
EPA ID:	NYD987034469
Contact Name:	Not reported
Contact Address:	GOLD ST 9V
Contact City,State,Zip:	NEW YORK, NY 10038
Contact Telephone:	Not reported
Contact Fax:	Not reported
Contact Email:	Not reported
Contact Title:	Not reported
EPA Region:	02
Land Type:	Municipal
Federal Waste Generator Description:	Not a generator, verified
Non-Notifier:	Not reported
Biennial Report Cycle:	Not reported
Accessibility:	Not reported
Active Site Indicator:	Not reported
State District Owner:	Ny
State District:	NYSDEC R2
Mailing Address:	GOLD ST 9V
Mailing City,State,Zip:	NEW YORK, NY 10038
Owner Name:	Nyc Dept Of Housing Preservation
Owner Type:	Municipal
Operator Name:	Nyc Dept Of Housing Preservation
Operator Type:	Municipal
Short-Term Generator Activity:	No
Importer Activity:	No
Mixed Waste Generator:	No
Transporter Activity:	No
Transfer Facility Activity:	No
Recycler Activity with Storage:	No
Small Quantity On-Site Burner Exemption:	No
Smelting Melting and Refining Furnace Exemption:	No
Underground Injection Control:	No
Off-Site Waste Receipt:	No
Universal Waste Indicator:	No
Universal Waste Destination Facility:	No
Federal Universal Waste:	No
Active Site State-Reg Handler:	---
Federal Facility Indicator:	Not reported
Hazardous Secondary Material Indicator:	N
Sub-Part K Indicator:	Not reported
2018 GPRA Permit Baseline:	Not on the Baseline
2018 GPRA Renewals Baseline:	Not on the Baseline
202 GPRA Corrective Action Baseline:	No
Subject to Corrective Action Universe:	No
Non-TSDFs Where RCRA CA has Been Imposed Universe:	No
Corrective Action Priority Ranking:	No NCAPS ranking
Environmental Control Indicator:	No
Institutional Control Indicator:	No

NYC DEPT HOUSING PRESERVATION (Continued) **1000872234**

Human Exposure Controls Indicator:	N/A
Groundwater Controls Indicator:	N/A
Significant Non-Complier Universe:	No
Unaddressed Significant Non-Complier Universe:	No
Addressed Significant Non-Complier Universe:	No
Significant Non-Complier With a Compliance Schedule Universe:	No
Financial Assurance Required:	Not reported
Handler Date of Last Change:	20150414
Recognized Trader-Importer:	No
Recognized Trader-Exporter:	No
Importer of Spent Lead Acid Batteries:	No
Exporter of Spent Lead Acid Batteries:	No
Recycler Activity Without Storage:	No
Manifest Broker:	No
Sub-Part P Indicator:	No

Hazardous Waste Summary:

Waste Code:	D000
Waste Description:	Not Defined
Waste Code:	D001
Waste Description:	Ignitable Waste
Waste Code:	D018
Waste Description:	Benzene
Waste Code:	X001
Waste Description:	Not Defined

Handler - Owner Operator:

Owner/Operator Indicator:	Owner
Owner/Operator Name:	NYC DEPT OF HOUSING PRESERVATION
Legal Status:	Municipal
Date Became Current:	Not reported
Date Ended Current:	Not reported
Owner/Operator Address:	100 GOLD ST 9V
Owner/Operator City,State,Zip:	NEW YORK, NY 10038
Owner/Operator Telephone:	212-978-6538
Owner/Operator Telephone Ext:	Not reported
Owner/Operator Fax:	Not reported
Owner/Operator Email:	Not reported
Owner/Operator Indicator:	Owner
Owner/Operator Name:	NYC DEPT OF HOUSING PRESERVATION
Legal Status:	Municipal
Date Became Current:	Not reported
Date Ended Current:	Not reported
Owner/Operator Address:	100 GOLD ST 9V
Owner/Operator City,State,Zip:	NEW YORK, NY 10038
Owner/Operator Telephone:	212-978-6538
Owner/Operator Telephone Ext:	Not reported
Owner/Operator Fax:	Not reported
Owner/Operator Email:	Not reported
Owner/Operator Indicator:	Operator

NYC DEPT HOUSING PRESERVATION (Continued) **1000872234**

Owner/Operator Name: NYC DEPT OF HOUSING PRESERVATION
Legal Status: Municipal
Date Became Current: Not reported
Date Ended Current: Not reported
Owner/Operator Address: 100 GOLD ST 9V
Owner/Operator City,State,Zip: NEW YORK, NY 10038
Owner/Operator Telephone: 212-978-6538
Owner/Operator Telephone Ext: Not reported
Owner/Operator Fax: Not reported
Owner/Operator Email: Not reported

Historic Generators:
Receive Date: 19990708
Handler Name: NYC DEPT HOUSING PRESERVATION
Federal Waste Generator Description: Not a generator, verified
State District Owner: Ny
Large Quantity Handler of Universal Waste: No
Recognized Trader Importer: No
Recognized Trader Exporter: No
Spent Lead Acid Battery Importer: No
Spent Lead Acid Battery Exporter: No
Current Record: No
Non Storage Recycler Activity: Not reported
Electronic Manifest Broker: Not reported

Receive Date: 20060101
Handler Name: NYC DEPT HOUSING PRESERVATION
Federal Waste Generator Description: Not a generator, verified
State District Owner: Ny
Large Quantity Handler of Universal Waste: No
Recognized Trader Importer: No
Recognized Trader Exporter: No
Spent Lead Acid Battery Importer: No
Spent Lead Acid Battery Exporter: No
Current Record: No
Non Storage Recycler Activity: Not reported
Electronic Manifest Broker: Not reported

Receive Date: 20070101
Handler Name: NYC DEPT HOUSING PRESERVATION
Federal Waste Generator Description: Not a generator, verified
State District Owner: Ny
Large Quantity Handler of Universal Waste: No
Recognized Trader Importer: No
Recognized Trader Exporter: No
Spent Lead Acid Battery Importer: No
Spent Lead Acid Battery Exporter: No
Current Record: Yes
Non Storage Recycler Activity: Not reported
Electronic Manifest Broker: Not reported

Receive Date: 19930521
Handler Name: NYC DEPT HOUSING PRESERVATION
Federal Waste Generator Description: Large Quantity Generator
State District Owner: Ny
Large Quantity Handler of Universal Waste: No
Recognized Trader Importer: No

NYC DEPT HOUSING PRESERVATION (Continued) **1000872234**

Recognized Trader Exporter: No
Spent Lead Acid Battery Importer: No
Spent Lead Acid Battery Exporter: No
Current Record: No
Non Storage Recycler Activity: Not reported
Electronic Manifest Broker: Not reported

Receive Date: 19940629
Handler Name: NYC HOUSING AUTHORITY
Federal Waste Generator Description: Large Quantity Generator
State District Owner: Ny
Large Quantity Handler of Universal Waste: No
Recognized Trader Importer: No
Recognized Trader Exporter: No
Spent Lead Acid Battery Importer: No
Spent Lead Acid Battery Exporter: No
Current Record: No
Non Storage Recycler Activity: Not reported
Electronic Manifest Broker: Not reported

List of NAICS Codes and Descriptions:
NAICS Code: 4471
NAICS Description: GASOLINE STATIONS

NAICS Code: 44711
NAICS Description: GASOLINE STATIONS WITH CONVENIENCE STORES

Facility Has Received Notices of Violations:
Violations: No Violations Found

Evaluation Action Summary:
Evaluations: No Evaluations Found

FINDS:
Registry ID: 110004504992

Click Here for FRS Facility Detail Report:

Environmental Interest/Information System:
The Resource Conservation and Recovery Act Information System (RCRAInfo) is EPA's comprehensive information system in support of the Resource Conservation and Recovery Act (RCRA) of 1976 and the Hazardous and Solid Waste Amendments (HSWA) of 1984. It tracks many types of information about generators, transporters, treaters, storers, and disposers of hazardous waste.

Click this hyperlink while viewing on your computer to access additional FINDS: detail in the EDR Site Report.

ECHO:
Envid: 1000872234
Registry ID: 110004504992
DFR URL: http://echo.epa.gov/detailed-facility-report?fid=110004504992
Name: NYC DEPT HOUSING PRESERVATION
Address: 713-735 ATLANTIC AVE

NYC DEPT HOUSING PRESERVATION (Continued) **1000872234**

City,State,Zip: BROOKLYN, NY 11217

Manifest Facility Information:

EPA ID:	NYD987034469
Country:	USA
Name:	NYC HOUSING PRESERVATION & DEV
Address:	713-735 ATLANTIC AVE
Address 2:	Not reported
City,State,Zip:	BROOKLYN, NY 11217-2120
Zip 4:	Not reported
Location Address 1:	713-735 ATLANTIC AVE
Location Address 2:	Not reported
Location City,State,Zip:	BROOKLYN, NY 11238
Location Zip 4:	Not reported
Facility Status:	Not reported
Total Tanks:	Not reported
Code:	BP

Mailing:

Mailing Name:	NYC HOUSING PRESERVATION & DEV
Mailing Contact:	EDWARD MULRAINE
Mailing Address 1:	DEVELOPMENT 100 GOLD ST
Mailing Address 2:	Not reported
Mailing City,State,Zip:	NEW YORK, NY 10038
Mailing Zip 4:	Not reported
Mailing Country:	USA
Mailing Phone:	2129786539

Manifest Data:

Document ID:	PAC7989461
Manifest Status:	Not reported
Trans1 State ID:	PAAH0067
Year:	1993
Trans2 State ID:	Not reported
Generator Ship Date:	05/26/1993
Trans1 Recv Date:	05/26/1993
Trans2 Recv Date:	Not reported
TSD Site Recv Date:	05/28/1993
Part A Recv Date:	Not reported
Part B Recv Date:	Not reported
Generator EPA ID:	NYD987034469
Trans1 EPA ID:	NJD054126164
Trans2 EPA ID:	Not reported
TSDF ID 1:	PAD067098822
TSDF ID 2:	Not reported
Manifest Tracking Number:	Not reported
Import Indicator:	Not reported
Export Indicator:	Not reported
Discr Quantity Indicator:	Not reported
Discr Type Indicator:	Not reported
Discr Residue Indicator:	Not reported
Discr Partial Reject Indicator:	Not reported
Discr Full Reject Indicator:	Not reported
Manifest Ref Number:	Not reported
Alt Facility RCRA ID:	Not reported
Alt Facility Sign Date:	Not reported
MGMT Method Type Code:	Not reported

NYC DEPT HOUSING PRESERVATION (Continued) **1000872234**

Waste Code 1:	IGNITABLE WASTE
Waste Code 2:	Not reported
Waste Code 3:	Not reported
Waste Code 4:	Not reported
Waste Code 5:	Not reported
Waste Code 6:	Not reported
Quantity:	02404
Units:	Gallons (liquids only)
Number of Containers:	001
Container Type:	Cargo tanks (tank trucks)
Handling Method:	Burn
Specific Gravity:	01.00
Document ID:	PAC7989516
Manifest Status:	Not reported
Trans1 State ID:	PAAH0067
Year:	1993
Trans2 State ID:	Not reported
Generator Ship Date:	06/01/1993
Trans1 Recv Date:	06/01/1993
Trans2 Recv Date:	Not reported
TSD Site Recv Date:	06/02/1993
Part A Recv Date:	Not reported
Part B Recv Date:	Not reported
Generator EPA ID:	NYD987034469
Trans1 EPA ID:	NJD054126164
Trans2 EPA ID:	Not reported
TSDF ID 1:	PAD067098822
TSDF ID 2:	Not reported
Manifest Tracking Number:	Not reported
Import Indicator:	Not reported
Export Indicator:	Not reported
Discr Quantity Indicator:	Not reported
Discr Type Indicator:	Not reported
Discr Residue Indicator:	Not reported
Discr Partial Reject Indicator:	Not reported
Discr Full Reject Indicator:	Not reported
Manifest Ref Number:	Not reported
Alt Facility RCRA ID:	Not reported
Alt Facility Sign Date:	Not reported
MGMT Method Type Code:	Not reported
Waste Code 1:	IGNITABLE WASTE
Waste Code 2:	Not reported
Waste Code 3:	Not reported
Waste Code 4:	Not reported
Waste Code 5:	Not reported
Waste Code 6:	Not reported
Quantity:	02045
Units:	Gallons (liquids only)
Number of Containers:	001
Container Type:	Cargo tanks (tank trucks)
Handling Method:	Burn
Specific Gravity:	01.00
Document ID:	PAE0402780
Manifest Status:	Not reported
Trans1 State ID:	PAAH0067

NYC DEPT HOUSING PRESERVATION (Continued) **1000872234**

Year:	1993
Trans2 State ID:	Not reported
Generator Ship Date:	09/10/1993
Trans1 Recv Date:	09/10/1993
Trans2 Recv Date:	Not reported
TSD Site Recv Date:	09/13/1993
Part A Recv Date:	Not reported
Part B Recv Date:	Not reported
Generator EPA ID:	NYD987034469
Trans1 EPA ID:	NJD054126164
Trans2 EPA ID:	Not reported
TSDF ID 1:	PAD067098822
TSDF ID 2:	Not reported
Manifest Tracking Number:	Not reported
Import Indicator:	Not reported
Export Indicator:	Not reported
Discr Quantity Indicator:	Not reported
Discr Type Indicator:	Not reported
Discr Residue Indicator:	Not reported
Discr Partial Reject Indicator:	Not reported
Discr Full Reject Indicator:	Not reported
Manifest Ref Number:	Not reported
Alt Facility RCRA ID:	Not reported
Alt Facility Sign Date:	Not reported
MGMT Method Type Code:	Not reported
Waste Code 1:	IGNITABLE WASTE
Waste Code 2:	Not reported
Waste Code 3:	Not reported
Waste Code 4:	Not reported
Waste Code 5:	Not reported
Waste Code 6:	Not reported
Quantity:	03000
Units:	Pounds
Number of Containers:	005
Container Type:	Metal drums, barrels, kegs
Handling Method:	Burn
Specific Gravity:	01.00

N194 **NEW WING FAT DRY CLEANING INC** **EDR Hist Cleaner** **1020049096**
South **323 FLATBUSH AVE** **N/A**
< 1/8 **BROOKLYN, NY 11217**
0.124 mi.
654 ft. **Site 8 of 9 in cluster N**

Relative: EDR Hist Cleaner
Higher

Actual:
89 ft.

Year:	Name:	Type:
2004	NEW WING FAT DRY CLEANING INC	Drycleaning Plants, Except Rugs
2005	NEW WING FAT DRY CLEANING INC	Drycleaning Plants, Except Rugs
2006	NEW WING FAT DRY CLEANING INC	Drycleaning Plants, Except Rugs
2007	NEW WING FAT DRY CLEANING INC	Drycleaning Plants, Except Rugs
2008	NEW WING FAT DRY CLEANING INC	Drycleaning Plants, Except Rugs
2009	NEW WING FAT DRY CLEANING INC	Drycleaning Plants, Except Rugs
2010	NEW WING FAT DRY CLEANING INC	Drycleaning Plants, Except Rugs
2011	NEW WING FAT DRY CLEANING INC	Drycleaning Plants, Except Rugs
2012	NEW WING FAT DRY CLEANING INC	Drycleaning Plants, Except Rugs
2013	NEW WING FAT DRY CLEANING INC	Drycleaning Plants, Except Rugs

T195 **ABANDONED GAS STATION** **NY UST** **U001444793**
NE **729-735 ATLANTIC AVENUE** **N/A**
1/8-1/4 **BROOKLYN, NY 11238**
0.125 mi.
661 ft. **Site 6 of 8 in cluster T**

Relative:
Higher

Actual:
61 ft.

UST:

Name:	ABANDONED GAS STATION
Address:	729-735 ATLANTIC AVENUE
City,State,Zip:	BROOKLYN, NY 11238
Id/Status:	2-601540 / Unregulated/Closed
Program Type:	PBS
Region:	STATE
DEC Region:	2
Expiration Date:	N/A
UTM X:	586936.74983
UTM Y:	4504039.57967
Site Type:	Other

Affiliation Records:

Site Id:	23502
Affiliation Type:	Facility Owner
Company Name:	NYC DEPT. OF HOUSING, PRESERVATION & DEVELOPMENT
Contact Type:	Not reported
Contact Name:	Not reported
Address1:	100 GOLD STREET, 9V
Address2:	Not reported
City:	NEW YORK
State:	NY
Zip Code:	10038
Country Code:	001
Phone:	(212) 978-6310
EMail:	Not reported
Fax Number:	Not reported
Modified By:	bkfalvey
Date Last Modified:	2008-02-28

Site Id:	23502
Affiliation Type:	Mail Contact
Company Name:	NYC DEPT. OF HOUSING, PRESERVATION & DEVELOPMENT
Contact Type:	Not reported
Contact Name:	CHARLES PUMILIA, ASSISTAN
Address1:	100 GOLD STREET, 9V
Address2:	Not reported
City:	NEW YORK
State:	NY
Zip Code:	10038
Country Code:	001
Phone:	(212) 978-6310
EMail:	Not reported
Fax Number:	Not reported
Modified By:	TRANSLAT
Date Last Modified:	2004-03-04

Site Id:	23502
Affiliation Type:	Facility Operator
Company Name:	ABANDONED GAS STATION
Contact Type:	Not reported
Contact Name:	N/A
Address1:	Not reported

ABANDONED GAS STATION (Continued) **U001444793**

Address2:	Not reported
City:	Not reported
State:	NN
Zip Code:	Not reported
Country Code:	001
Phone:	Not reported
EMail:	Not reported
Fax Number:	Not reported
Modified By:	TRANSLAT
Date Last Modified:	2004-03-04

Site Id:	23502
Affiliation Type:	Emergency Contact
Company Name:	NYC DEPT. OF HOUSING, PRESERVATION & DEVELOPMENT
Contact Type:	Not reported
Contact Name:	N/A
Address1:	Not reported
Address2:	Not reported
City:	Not reported
State:	NN
Zip Code:	Not reported
Country Code:	001
Phone:	Not reported
EMail:	Not reported
Fax Number:	Not reported
Modified By:	TRANSLAT
Date Last Modified:	2004-03-04

Tank Info:

Tank Number:	001
Tank ID:	46701
Tank Status:	Closed - Removed
Material Name:	Closed - Removed
Capacity Gallons:	550
Install Date:	09/01/1929
Date Tank Closed:	01/01/1993
Registered:	True
Tank Location:	Underground
Tank Type:	Steel/carbon steel
Material Code:	0009
Common Name of Substance:	Gasoline

Tightness Test Method:	NN
Date Test:	Not reported
Next Test Date:	Not reported
Pipe Model:	Not reported
Modified By:	MJGRIFFI
Last Modified:	05/09/2022

Equipment Records:

J02 - Dispenser - Suction Dispenser
C02 - Pipe Location - Underground/On-ground
A00 - Tank Internal Protection - None
D01 - Pipe Type - Steel/Carbon Steel/Iron
F00 - Pipe External Protection - None
B00 - Tank External Protection - None

ABANDONED GAS STATION (Continued) **U001444793**

G03 - Tank Secondary Containment - Vault (w/o access)
H00 - Tank Leak Detection - None
I00 - Overfill - None

Tank Number:	002
Tank ID:	46702
Tank Status:	Closed - Removed
Material Name:	Closed - Removed
Capacity Gallons:	550
Install Date:	09/01/1929
Date Tank Closed:	01/01/1993
Registered:	True
Tank Location:	Underground
Tank Type:	Steel/carbon steel
Material Code:	0009
Common Name of Substance:	Gasoline
Tightness Test Method:	NN
Date Test:	Not reported
Next Test Date:	Not reported
Pipe Model:	Not reported
Modified By:	MJGRIFFI
Last Modified:	05/09/2022

Equipment Records:

J02 - Dispenser - Suction Dispenser
C02 - Pipe Location - Underground/On-ground
A00 - Tank Internal Protection - None
D01 - Pipe Type - Steel/Carbon Steel/Iron
G03 - Tank Secondary Containment - Vault (w/o access)
H00 - Tank Leak Detection - None
I00 - Overfill - None
B00 - Tank External Protection - None
F00 - Pipe External Protection - None

Tank Number:	003
Tank ID:	46703
Tank Status:	Closed - Removed
Material Name:	Closed - Removed
Capacity Gallons:	550
Install Date:	09/01/1929
Date Tank Closed:	01/01/1993
Registered:	True
Tank Location:	Underground
Tank Type:	Steel/carbon steel
Material Code:	0009
Common Name of Substance:	Gasoline
Tightness Test Method:	NN
Date Test:	Not reported
Next Test Date:	Not reported
Pipe Model:	Not reported
Modified By:	MJGRIFFI
Last Modified:	05/09/2022

Equipment Records:

ABANDONED GAS STATION (Continued) **U001444793**

J02 - Dispenser - Suction Dispenser
C02 - Pipe Location - Underground/On-ground
D01 - Pipe Type - Steel/Carbon Steel/Iron
A00 - Tank Internal Protection - None
G03 - Tank Secondary Containment - Vault (w/o access)
H00 - Tank Leak Detection - None
I00 - Overfill - None
F00 - Pipe External Protection - None
B00 - Tank External Protection - None

Tank Number:	004
Tank ID:	46704
Tank Status:	Closed - Removed
Material Name:	Closed - Removed
Capacity Gallons:	550
Install Date:	09/01/1929
Date Tank Closed:	01/01/1993
Registered:	True
Tank Location:	Underground
Tank Type:	Steel/carbon steel
Material Code:	0009
Common Name of Substance:	Gasoline
Tightness Test Method:	NN
Date Test:	Not reported
Next Test Date:	Not reported
Pipe Model:	Not reported
Modified By:	MJGRIFFI
Last Modified:	05/09/2022

Equipment Records:

J02 - Dispenser - Suction Dispenser
C02 - Pipe Location - Underground/On-ground
D01 - Pipe Type - Steel/Carbon Steel/Iron
A00 - Tank Internal Protection - None
B00 - Tank External Protection - None
F00 - Pipe External Protection - None
I00 - Overfill - None
G03 - Tank Secondary Containment - Vault (w/o access)
H00 - Tank Leak Detection - None

Tank Number:	005
Tank ID:	46705
Tank Status:	Closed - Removed
Material Name:	Closed - Removed
Capacity Gallons:	550
Install Date:	05/01/1951
Date Tank Closed:	01/01/1993
Registered:	True
Tank Location:	Underground
Tank Type:	Steel/carbon steel
Material Code:	0009
Common Name of Substance:	Gasoline
Tightness Test Method:	NN
Date Test:	Not reported

ABANDONED GAS STATION (Continued) **U001444793**

Next Test Date: Not reported
Pipe Model: Not reported
Modified By: MJGRIFFI
Last Modified: 05/09/2022

Equipment Records:

J02 - Dispenser - Suction Dispenser
C02 - Pipe Location - Underground/On-ground
D01 - Pipe Type - Steel/Carbon Steel/Iron
A00 - Tank Internal Protection - None
G03 - Tank Secondary Containment - Vault (w/o access)
H00 - Tank Leak Detection - None
I00 - Overfill - None
F00 - Pipe External Protection - None
B00 - Tank External Protection - None

Tank Number: 006
Tank ID: 46706
Tank Status: Closed - Removed
Material Name: Closed - Removed
Capacity Gallons: 550
Install Date: 05/01/1951
Date Tank Closed: 01/01/1993
Registered: True
Tank Location: Underground
Tank Type: Steel/carbon steel
Material Code: 0009
Common Name of Substance: Gasoline

Tightness Test Method: NN
Date Test: Not reported
Next Test Date: Not reported
Pipe Model: Not reported
Modified By: MJGRIFFI
Last Modified: 05/09/2022

Equipment Records:

J02 - Dispenser - Suction Dispenser
C02 - Pipe Location - Underground/On-ground
A00 - Tank Internal Protection - None
D01 - Pipe Type - Steel/Carbon Steel/Iron
H00 - Tank Leak Detection - None
I00 - Overfill - None
G03 - Tank Secondary Containment - Vault (w/o access)
B00 - Tank External Protection - None
F00 - Pipe External Protection - None

Tank Number: 007
Tank ID: 46707
Tank Status: Closed - Removed
Material Name: Closed - Removed
Capacity Gallons: 550
Install Date: 04/01/1962
Date Tank Closed: 01/01/1993
Registered: True
Tank Location: Underground

ABANDONED GAS STATION (Continued) **U001444793**

Tank Type: Steel/carbon steel
Material Code: 0009
Common Name of Substance: Gasoline

Tightness Test Method: NN
Date Test: Not reported
Next Test Date: Not reported
Pipe Model: Not reported
Modified By: MJGRIFFI
Last Modified: 05/09/2022

Equipment Records:

J02 - Dispenser - Suction Dispenser
C02 - Pipe Location - Underground/On-ground
A00 - Tank Internal Protection - None
D01 - Pipe Type - Steel/Carbon Steel/Iron
G03 - Tank Secondary Containment - Vault (w/o access)
H00 - Tank Leak Detection - None
I00 - Overfill - None
F00 - Pipe External Protection - None
B00 - Tank External Protection - None

Tank Number: 008
Tank ID: 46708
Tank Status: Closed - Removed
Material Name: Closed - Removed
Capacity Gallons: 550
Install Date: 04/01/1962
Date Tank Closed: 01/01/1993
Registered: True
Tank Location: Underground
Tank Type: Steel/carbon steel
Material Code: 0009
Common Name of Substance: Gasoline

Tightness Test Method: NN
Date Test: Not reported
Next Test Date: Not reported
Pipe Model: Not reported
Modified By: MJGRIFFI
Last Modified: 05/09/2022

Equipment Records:

J02 - Dispenser - Suction Dispenser
C02 - Pipe Location - Underground/On-ground
D01 - Pipe Type - Steel/Carbon Steel/Iron
A00 - Tank Internal Protection - None
G03 - Tank Secondary Containment - Vault (w/o access)
H00 - Tank Leak Detection - None
I00 - Overfill - None
F00 - Pipe External Protection - None
B00 - Tank External Protection - None

Tank Number: 009
Tank ID: 46709
Tank Status: Closed - Removed

ABANDONED GAS STATION (Continued) **U001444793**

Material Name: Closed - Removed
Capacity Gallons: 550
Install Date: 04/01/1962
Date Tank Closed: 01/01/1993
Registered: True
Tank Location: Underground
Tank Type: Steel/carbon steel
Material Code: 0009
Common Name of Substance: Gasoline

Tightness Test Method: NN
Date Test: Not reported
Next Test Date: Not reported
Pipe Model: Not reported
Modified By: MJGRIFFI
Last Modified: 05/09/2022

Equipment Records:

J02 - Dispenser - Suction Dispenser
C02 - Pipe Location - Underground/On-ground
A00 - Tank Internal Protection - None
D01 - Pipe Type - Steel/Carbon Steel/Iron
I00 - Overfill - None
G03 - Tank Secondary Containment - Vault (w/o access)
H00 - Tank Leak Detection - None
B00 - Tank External Protection - None
F00 - Pipe External Protection - None

Tank Number: 010
Tank ID: 46710
Tank Status: Closed - Removed
Material Name: Closed - Removed
Capacity Gallons: 550
Install Date: 04/01/1962
Date Tank Closed: 01/01/1993
Registered: True
Tank Location: Underground
Tank Type: Steel/carbon steel
Material Code: 0009
Common Name of Substance: Gasoline

Tightness Test Method: NN
Date Test: Not reported
Next Test Date: Not reported
Pipe Model: Not reported
Modified By: MJGRIFFI
Last Modified: 05/09/2022

Equipment Records:

J02 - Dispenser - Suction Dispenser
C02 - Pipe Location - Underground/On-ground
D01 - Pipe Type - Steel/Carbon Steel/Iron
A00 - Tank Internal Protection - None
B00 - Tank External Protection - None
F00 - Pipe External Protection - None
I00 - Overfill - None
G03 - Tank Secondary Containment - Vault (w/o access)

ABANDONED GAS STATION (Continued) **U001444793**

H00 - Tank Leak Detection - None

Tank Number:	011
Tank ID:	46711
Tank Status:	Closed - Removed
Material Name:	Closed - Removed
Capacity Gallons:	550
Install Date:	04/01/1962
Date Tank Closed:	01/01/1993
Registered:	True
Tank Location:	Underground
Tank Type:	Steel/carbon steel
Material Code:	0009
Common Name of Substance:	Gasoline
Tightness Test Method:	NN
Date Test:	Not reported
Next Test Date:	Not reported
Pipe Model:	Not reported
Modified By:	MJGRIFFI
Last Modified:	05/09/2022

Equipment Records:

J02 - Dispenser - Suction Dispenser
C02 - Pipe Location - Underground/On-ground
A00 - Tank Internal Protection - None
D01 - Pipe Type - Steel/Carbon Steel/Iron
G03 - Tank Secondary Containment - Vault (w/o access)
H00 - Tank Leak Detection - None
I00 - Overfill - None
B00 - Tank External Protection - None
F00 - Pipe External Protection - None

Tank Number:	012
Tank ID:	46712
Tank Status:	Closed - Removed
Material Name:	Closed - Removed
Capacity Gallons:	550
Install Date:	04/01/1962
Date Tank Closed:	01/01/1993
Registered:	True
Tank Location:	Underground
Tank Type:	Steel/carbon steel
Material Code:	0009
Common Name of Substance:	Gasoline
Tightness Test Method:	NN
Date Test:	Not reported
Next Test Date:	Not reported
Pipe Model:	Not reported
Modified By:	MJGRIFFI
Last Modified:	05/09/2022

Equipment Records:

J02 - Dispenser - Suction Dispenser
C02 - Pipe Location - Underground/On-ground

ABANDONED GAS STATION (Continued) **U001444793**

D01 - Pipe Type - Steel/Carbon Steel/Iron
A00 - Tank Internal Protection - None
G03 - Tank Secondary Containment - Vault (w/o access)
H00 - Tank Leak Detection - None
I00 - Overfill - None
F00 - Pipe External Protection - None
B00 - Tank External Protection - None

T196 **ATLANTIC TERMINAL (WYCKOFF GARDENS)** **NY UST** **U001840702**
ENE **483 CARLTON AVENUE** **NY AST** **N/A**
1/8-1/4 **BROOKLYN, NY 11238**
0.126 mi.
666 ft. **Site 7 of 8 in cluster T**

Relative:
Lower

Actual:
59 ft.

UST:

Name:	ATLANTIC TERMINAL (WYCKOFF GARDENS)
Address:	483 CARLTON AVENUE
City,State,Zip:	BROOKLYN, NY 11238
Id/Status:	2-474487 / Active
Program Type:	PBS
Region:	STATE
DEC Region:	2
Expiration Date:	03/28/2024
UTM X:	587018.31212
UTM Y:	4504091.40674
Site Type:	Apartment Building/Office Building

Affiliation Records:

Site Id:	20915
Affiliation Type:	Mail Contact
Company Name:	NYC HOUSING AUTHORITY
Contact Type:	Not reported
Contact Name:	FUEL OIL REMEDIATION COORDINATOR
Address1:	23-02 49TH AVENUE
Address2:	TECH SERVS DEPT - 5TH FLOOR
City:	LONG ISLAND CITY
State:	NY
Zip Code:	11101
Country Code:	001
Phone:	(718) 707-5725
EMail:	RYAN.MCPHERSON@NYCHA.NYC.GOV
Fax Number:	Not reported
Modified By:	DAFRANCI
Date Last Modified:	2023-07-07

Site Id:	20915
Affiliation Type:	Facility Operator
Company Name:	ATLANTIC TERMINAL (WYCKOFF GARDENS)
Contact Type:	Not reported
Contact Name:	FUEL OIL REMEDIATION UNIT
Address1:	Not reported
Address2:	Not reported
City:	Not reported
State:	NN
Zip Code:	Not reported
Country Code:	001
Phone:	(718) 707-5725
EMail:	Not reported

ATLANTIC TERMINAL (WYCKOFF GARDENS) (Continued) **U001840702**

Fax Number:	Not reported
Modified By:	NRLOMBAR
Date Last Modified:	2014-02-11

Site Id:	20915
Affiliation Type:	Emergency Contact
Company Name:	NYC HOUSING AUTHORITY
Contact Type:	Not reported
Contact Name:	EMERGENCY SERVICES DEPARTMENT
Address1:	Not reported
Address2:	Not reported
City:	Not reported
State:	NN
Zip Code:	Not reported
Country Code:	999
Phone:	(718) 707-5900
EMail:	Not reported
Fax Number:	Not reported
Modified By:	BKFALVEY
Date Last Modified:	2011-09-30

Site Id:	20915
Affiliation Type:	Facility Owner
Company Name:	NYC HOUSING AUTHORITY
Contact Type:	COORDINATOR
Contact Name:	YELENA TKACH
Address1:	23-02 49TH AVENUE
Address2:	Not reported
City:	LONG ISLAND CITY
State:	NY
Zip Code:	11101
Country Code:	001
Phone:	(718) 707-5806
EMail:	Not reported
Fax Number:	Not reported
Modified By:	DAFRANCI
Date Last Modified:	2021-06-17

Tank Info:

Tank Number:	1
Tank ID:	181257
Tank Status:	In Service
Material Name:	In Service
Capacity Gallons:	15000
Install Date:	12/23/2004
Date Tank Closed:	Not reported
Registered:	True
Tank Location:	Underground
Tank Type:	Fiberglass coated steel
Material Code:	0001
Common Name of Substance:	#2 Fuel Oil (On-Site Consumption)

Tightness Test Method:	NN
Date Test:	Not reported
Next Test Date:	Not reported
Pipe Model:	E

ATLANTIC TERMINAL (WYCKOFF GARDENS) (Continued) **U001840702**

Modified By: MJGRIFFI
Last Modified: 05/09/2022

Equipment Records:

D11 - Pipe Type - Flexible Piping
G04 - Tank Secondary Containment - Double-Walled (Underground)
H05 - Tank Leak Detection - In-Tank System (ATG)
L02 - Piping Leak Detection - Interstitial - Manual Monitoring
E04 - Piping Secondary Containment - Double walled UG
F05 - Pipe External Protection - Jacketed
A00 - Tank Internal Protection - None
H01 - Tank Leak Detection - Interstitial - Electronic Monitoring
I03 - Overfill - Automatic Shut-Off
K00 - Spill Prevention - None
I02 - Overfill - High Level Alarm
L09 - Piping Leak Detection - Exempt Suction Piping
B09 - Tank External Protection - Urethane
C03 - Pipe Location - Aboveground/Underground Combination
J02 - Dispenser - Suction Dispenser

Tank Number: OLD 1
Tank ID: 37660
Tank Status: Closed - Removed
Material Name: Closed - Removed
Capacity Gallons: 20000
Install Date: 12/01/1976
Date Tank Closed: 09/01/2004
Registered: True
Tank Location: Underground
Tank Type: Steel/carbon steel
Material Code: 0001
Common Name of Substance: #2 Fuel Oil (On-Site Consumption)

Tightness Test Method: 03
Date Test: 07/01/1996
Next Test Date: Not reported
Pipe Model: Not reported
Modified By: MJGRIFFI
Last Modified: 05/09/2022

Equipment Records:

H00 - Tank Leak Detection - None
L09 - Piping Leak Detection - Exempt Suction Piping
A00 - Tank Internal Protection - None
D01 - Pipe Type - Steel/Carbon Steel/Iron
B00 - Tank External Protection - None
C02 - Pipe Location - Underground/On-ground
F06 - Pipe External Protection - Wrapped
G00 - Tank Secondary Containment - None
J02 - Dispenser - Suction Dispenser
I04 - Overfill - Product Level Gauge (A/G)

AST:
Name: ATLANTIC TERMINAL (WYCKOFF GARDENS)
Address: 483 CARLTON AVENUE
City,State,Zip: BROOKLYN, NY 11238
Region: STATE

ATLANTIC TERMINAL (WYCKOFF GARDENS) (Continued) **U001840702**

DEC Region: 2
Site Status: Active
Facility Id: 2-474487
Program Type: PBS
UTM X: 587018.31212
UTM Y: 4504091.40674
Expiration Date: 03/28/2024
Site Type: Apartment Building/Office Building

Affiliation Records:

Site Id: 20915
Affiliation Type: Mail Contact
Company Name: NYC HOUSING AUTHORITY
Contact Type: Not reported
Contact Name: FUEL OIL REMEDIATION COORDINATOR
Address1: 23-02 49TH AVENUE
Address2: TECH SERVS DEPT - 5TH FLOOR
City: LONG ISLAND CITY
State: NY
Zip Code: 11101
Country Code: 001
Phone: (718) 707-5725
EMail: RYAN.MCPHERSON@NYCHA.NYC.GOV
Fax Number: Not reported
Modified By: DAFRANCI
Date Last Modified: 2023-07-07

Site Id: 20915
Affiliation Type: Facility Operator
Company Name: ATLANTIC TERMINAL (WYCKOFF GARDENS)
Contact Type: Not reported
Contact Name: FUEL OIL REMEDIATION UNIT
Address1: Not reported
Address2: Not reported
City: Not reported
State: NN
Zip Code: Not reported
Country Code: 001
Phone: (718) 707-5725
EMail: Not reported
Fax Number: Not reported
Modified By: NRLOMBAR
Date Last Modified: 2014-02-11

Site Id: 20915
Affiliation Type: Emergency Contact
Company Name: NYC HOUSING AUTHORITY
Contact Type: Not reported
Contact Name: EMERGENCY SERVICES DEPARTMENT
Address1: Not reported
Address2: Not reported
City: Not reported
State: NN
Zip Code: Not reported
Country Code: 999
Phone: (718) 707-5900
EMail: Not reported
Fax Number: Not reported

ATLANTIC TERMINAL (WYCKOFF GARDENS) (Continued) **U001840702**

Modified By:	BKFALVEY
Date Last Modified:	2011-09-30
Site Id:	20915
Affiliation Type:	Facility Owner
Company Name:	NYC HOUSING AUTHORITY
Contact Type:	COORDINATOR
Contact Name:	YELENA TKACH
Address1:	23-02 49TH AVENUE
Address2:	Not reported
City:	LONG ISLAND CITY
State:	NY
Zip Code:	11101
Country Code:	001
Phone:	(718) 707-5806
EMail:	Not reported
Fax Number:	Not reported
Modified By:	DAFRANCI
Date Last Modified:	2021-06-17

Tank Info:

Tank Number:	T1
Tank Id:	63838
Material Code:	0001
Common Name of Substance:	#2 Fuel Oil (On-Site Consumption)

Equipment Records:

	H00 - Tank Leak Detection - None
	G01 - Tank Secondary Containment - Diking (Aboveground)
	A00 - Tank Internal Protection - None
	D01 - Pipe Type - Steel/Carbon Steel/Iron
	I03 - Overfill - Automatic Shut-Off
	B00 - Tank External Protection - None
	C00 - Pipe Location - No Piping
	F00 - Pipe External Protection - None
	I04 - Overfill - Product Level Gauge (A/G)
Tank Location:	Aboveground - on saddles, legs, racks, etc.... Tank bottom is elevated above grade or tank pad, allowing visual inspection.
Tank Type:	Steel/Carbon Steel/Iron
Tank Status:	Closed - Removed
Pipe Model:	Not reported
Install Date:	07/01/2002
Capacity Gallons:	8000
Tightness Test Method:	NN
Date Test:	Not reported
Next Test Date:	Not reported
Date Tank Closed:	08/30/2004
Register:	True
Modified By:	MJGRIFFI
Last Modified:	05/09/2022
Material Name:	#2 fuel oil (on-site consumption)

T197 **ATLANTIC TERMINAL -NYCHA** **NY LTANKS** **S102673219**
ENE **483 CARLTON AVE** **N/A**
1/8-1/4 **BROOKLYN, NY**
0.126 mi.
666 ft. **Site 8 of 8 in cluster T**

Relative: LTANKS:
Lower

Actual:
59 ft.

Name:	ATLANTIC TERMINAL -NYCHA
Address:	483 CARLTON AVE
City,State,Zip:	BROOKLYN, NY
Spill Number/Closed Date:	0201138 / 2017-04-04
Facility ID:	0201138
Site ID:	63178
Spill Date:	2002-04-30
Spill Cause:	Tank Test Failure
Spill Source:	Institutional, Educational, Gov., Other
Spill Class:	B3
Cleanup Ceased:	Not reported
SWIS:	2401
Investigator:	jkkann
Referred To:	Not reported
Reported to Dept:	2002-04-30
CID:	281
Water Affected:	Not reported
Spill Notifier:	Local Agency
Last Inspection:	Not reported
Recommended Penalty:	False
Meets Standard:	False
UST Involvement:	False
Remediation Phase:	0
Date Entered In Computer:	2002-04-30
Spill Record Last Update:	2017-04-04
Spiller Name:	SEBASTIAN LOREFICE
Spiller Company:	NYC HOUSING AUTHORITY
Spiller Address:	23-02 49TH AVE
Spiller County:	001
Spiller Contact:	MARIO MANDALONE
Spiller Phone:	(718) 707-7841
Spiller Extention:	Not reported
DEC Region:	2
DER Facility ID:	61096
DEC Memo:	Prior to Sept, 2004 data translation this spill Lead_DEC Field was KOLLEENY HOUSING AUTHORITY WILL NOTIFY KOLLEENY OF DEC BEFORE RE-TEST. 11/07/05: This spill transferred from J.Kolleeny to S.Kraszewski. 12/23/05: Tank has been removed and replaced (2004.) No tank closure assessment performed. - SK 07/07/06: NYCHA summary report states no recovery system and no MWs on-site. A site assessment is available and NYCHA recommends the Department review it. - SK 02/06/07 - J.Kann - site reassigned from S. Kraszewski to J.Kann. 7/22/10: J.kann - investigation work plan received on 7/15/10. 12/27/12: J.Kann - reviewed IWP. Emailed NYCHA requesting that the SAR referenced in the IWP be submitted for review before comments can be finalized on the IWP. 1/14/13: J.Kann - comments on the IWP sent to NYCHA on 1/9/13. 3/4/13: J.Kann - An addendum to the Work Plan and a revised Figure was received on February 27, 2013. The addendum and the revised figure were reviewed and the IWP with addendum approved on March 4, 2013. The SIR is due September 4, 2013. 1/28/14: J.Kann - a modification was approved to the SIR and edoced. 3/4/14: J.Kann - SIR received. 3/20/14: J.Kann - looked briefly at

ATLANTIC TERMINAL -NYCHA (Continued) **S102673219**

report. No groundwater sample collected at SB-3 as discussed (see email from 1/28). Spoke to Steve of JCB earlier this month and pointed that out to him. He said he would get back to me with a response. 6/13/14: J.Kann - sent an email to NYCHA indicating that a gw sample was supposed to be collected at the SB-3 location and was not. This information is necessary to consider the investigation complete and review the site for closure. 04/04/17: J.kann -Additional attempts were made to obtain groundwater in 2014. Refusal was met at each attempt. Based on the following: --Records indicate that one (1) 20,000-gallon, single-wall, steel underground storage tank (UST) was installed in 1976 that contained No. 4 and No. 6 fuel oil. This UST was replaced with one (1) 15,000-gallon, double wall, steel UST in 2004 that is currently in service and contains No. 2 fuel oil. Records also indicate that Gordon Environmental & Mechanical Corporation (Gordon) prepared a Site Assessment Report dated April 2005 that documents the closure activities associated with the 20,000-gallon UST. The report documented that the excavation for the UST removal/replacement extended to 19 feet below grade surface and that a total of 566 tons of soil was exported off-site. The report stated that no evidence of gross contamination was observed in the endpoint samples, and that the laboratory analysis revealed no contamination concentrations above the NYSDEC standards. --JCB prepared a Remedial Investigation Report dated February 2014 detailing the findings of the investigation. The report concluded that the soil samples collected indicated no significant impact from the former or current USTs. Although groundwater at the site could not be assessed through sample collection and analytical testing, based on the background information provided and the geology encountered at the site and the findings of the soil investigation performed, it is highly unlikely that contamination from the use of the USTs adversely impacted the groundwater beneath the subject site. Spill closed.

Remarks: TANK TEST FAILURE AT ABOVE LOCATION. TANK TO BE ISOLATED AND RETESTED.
Not reported

All TTF:

Facility ID:	0201138
Spill Number:	0201138
Spill Tank Test:	1527089
Site ID:	63178
Tank Number:	1
Tank Size:	20000
Material:	0001
EPA UST:	Not reported
UST:	Not reported
Cause:	Not reported
Source:	Not reported
Test Method:	03
Test Method 2:	Horner EZ Check I or II
Leak Rate:	.00
Gross Fail:	F
Modified By:	Spills
Last Modified Date:	Not reported

All Materials:

Site ID:	63178
Operable Unit ID:	852133

ATLANTIC TERMINAL -NYCHA (Continued) **S102673219**

Operable Unit:	01
Material ID:	522561
Material Code:	0001A
Material Name:	#2 fuel oil
Case No.:	Not reported
Material FA:	Petroleum
Quantity:	.00
Units:	G
Recovered:	.00
Resource Affected:	Soil
Oxygenate:	Not reported

Name:	ATLANTIC TERMINAL
Address:	483 CARLTON AVE
City,State,Zip:	BROOKLYN, NY
Spill Number/Closed Date:	9513597 / 1996-02-01
Facility ID:	9513597
Site ID:	250505
Spill Date:	1996-01-26
Spill Cause:	Tank Overfill
Spill Source:	Institutional, Educational, Gov., Other
Spill Class:	C3
Cleanup Ceased:	Not reported
SWIS:	2401
Investigator:	HEALY
Referred To:	Not reported
Reported to Dept:	1996-01-26
CID:	282
Water Affected:	Not reported
Spill Notifier:	Other
Last Inspection:	Not reported
Recommended Penalty:	False
Meets Standard:	False
UST Involvement:	False
Remediation Phase:	0
Date Entered In Computer:	1996-01-26
Spill Record Last Update:	2005-11-07
Spiller Name:	FRANK OCELLO
Spiller Company:	SAME
Spiller Address:	Not reported
Spiller County:	001
Spiller Contact:	FF DEMAO
Spiller Phone:	(917) 769-0483
Spiller Extention:	Not reported
DEC Region:	2
DER Facility ID:	61096
DEC Memo:	Not reported
Remarks:	the oil delivery company made a delivery for a certain amount and the tank was overfilled by 36 gallons.spill went into a catch basin.housing authority is on the scene.apartment complex. apparently the oil company was told the wrong amount to pump into the tank.

All Materials:

Site ID:	250505
Operable Unit ID:	1028081
Operable Unit:	01
Material ID:	357313

ATLANTIC TERMINAL -NYCHA (Continued) **S102673219**

Material Code:	0001A
Material Name:	#2 fuel oil
Case No.:	Not reported
Material FA:	Petroleum
Quantity:	50.00
Units:	G
Recovered:	.00
Resource Affected:	Sewer
Oxygenate:	Not reported

Name:	ATLANTIC TERMINAL -NYCHA
Address:	483 CARLTON AVE
City,State,Zip:	BROOKLYN, NY
Spill Number/Closed Date:	9010635 / 1994-09-08
Facility ID:	9010635
Site ID:	146593
Spill Date:	1991-01-04
Spill Cause:	Tank Test Failure
Spill Source:	Institutional, Educational, Gov., Other
Spill Class:	B3
Cleanup Ceased:	1994-09-08
SWIS:	2401
Investigator:	HEALY
Referred To:	Not reported
Reported to Dept:	1991-01-04
CID:	Not reported
Water Affected:	Not reported
Spill Notifier:	Tank Tester
Last Inspection:	Not reported
Recommended Penalty:	False
Meets Standard:	True
UST Involvement:	False
Remediation Phase:	0
Date Entered In Computer:	1991-01-09
Spill Record Last Update:	2005-12-23
Spiller Name:	Not reported
Spiller Company:	NYCHA
Spiller Address:	250 BROADWAY
Spiller County:	001
Spiller Contact:	Not reported
Spiller Phone:	Not reported
Spiller Extention:	Not reported
DEC Region:	2
DER Facility ID:	61096
DEC Memo:	Not reported
Remarks:	20K TANK FAILED HORNER EZY CHECK WITH A VISUAL LEAK, MANWAY LEAKING,TO REPAIR & RETEST.

All TTF:

Facility ID:	9010635
Spill Number:	9010635
Spill Tank Test:	1538126
Site ID:	146593
Tank Number:	001
Tank Size:	0
Material:	0001
EPA UST:	Not reported

ATLANTIC TERMINAL -NYCHA (Continued) **S102673219**

UST:	Not reported
Cause:	Not reported
Source:	Not reported
Test Method:	00
Test Method 2:	Unknown
Leak Rate:	.00
Gross Fail:	Not reported
Modified By:	Spills
Last Modified Date:	Not reported

All Materials:

Site ID:	146593
Operable Unit ID:	950891
Operable Unit:	01
Material ID:	430776
Material Code:	0001A
Material Name:	#2 fuel oil
Case No.:	Not reported
Material FA:	Petroleum
Quantity:	-1.00
Units:	Not reported
Recovered:	.00
Resource Affected:	Groundwater
Oxygenate:	Not reported

O198 **ULANO CORPORATION** **NY AST** **U003393449**
ESE **610 DEAN ST** **N/A**
1/8-1/4 **NEW YORK, NY 11238**
0.127 mi.
670 ft. **Site 9 of 12 in cluster O**

Relative:
Higher

Actual:
76 ft.

AST:

Name:	ULANO CORPORATION
Address:	610 DEAN ST
City,State,Zip:	NEW YORK, NY 11238
Region:	STATE
DEC Region:	2
Site Status:	Active
Facility Id:	2-295337
Program Type:	PBS
UTM X:	587052.71072
UTM Y:	4503799.75956
Expiration Date:	10/29/2022
Site Type:	Manufacturing (Other than Chemical)/Processing

Affiliation Records:

Site Id:	13551
Affiliation Type:	Facility Operator
Company Name:	ULANO CORPORATION
Contact Type:	Not reported
Contact Name:	ULANO CORPORATION
Address1:	Not reported
Address2:	Not reported
City:	Not reported
State:	NN
Zip Code:	Not reported
Country Code:	001

ULANO CORPORATION (Continued) **U003393449**

Phone:	(718) 237-4700
EMail:	Not reported
Fax Number:	Not reported
Modified By:	kakyer
Date Last Modified:	2008-01-30

Site Id:	13551
Affiliation Type:	Emergency Contact
Company Name:	ULANO CORPORATION
Contact Type:	Not reported
Contact Name:	JOSEPH GRASSO
Address1:	Not reported
Address2:	Not reported
City:	Not reported
State:	NN
Zip Code:	Not reported
Country Code:	999
Phone:	(718) 237-4700
EMail:	Not reported
Fax Number:	Not reported
Modified By:	MFLEONAR
Date Last Modified:	2017-10-24

Site Id:	13551
Affiliation Type:	Mail Contact
Company Name:	ULANO CORPORATION
Contact Type:	Not reported
Contact Name:	JOSEPH GRASSO
Address1:	110 3RD AVENUE
Address2:	Not reported
City:	BROOKLYN
State:	NY
Zip Code:	11217
Country Code:	001
Phone:	(714) 237-4700
EMail:	GRASSOJ@ULANO.COM
Fax Number:	Not reported
Modified By:	MFLEONAR
Date Last Modified:	2017-10-24

Site Id:	13551
Affiliation Type:	Facility Owner
Company Name:	ULANO CORPORATION
Contact Type:	PLANT MANAGER
Contact Name:	JOSEPH GRASSO
Address1:	110 3RD AVENUE
Address2:	Not reported
City:	BROOKLYN
State:	NY
Zip Code:	11217
Country Code:	001
Phone:	(718) 237-4700
EMail:	Not reported
Fax Number:	Not reported
Modified By:	MFLEONAR
Date Last Modified:	2017-10-24

ULANO CORPORATION (Continued) **U003393449**

Tank Info:

Tank Number:	001
Tank Id:	28129
Material Code:	0001
Common Name of Substance:	#2 Fuel Oil (On-Site Consumption)

Equipment Records:

C01 - Pipe Location - Aboveground
I04 - Overfill - Product Level Gauge (A/G)
A00 - Tank Internal Protection - None
D01 - Pipe Type - Steel/Carbon Steel/Iron
K00 - Spill Prevention - None
E00 - Piping Secondary Containment - None
G03 - Tank Secondary Containment - Vault (w/o access)
L09 - Piping Leak Detection - Exempt Suction Piping
B00 - Tank External Protection - None
F00 - Pipe External Protection - None
H04 - Tank Leak Detection - Groundwater Well
J02 - Dispenser - Suction Dispenser

Tank Location:	Aboveground - contact with soil.... Tank bottom rests on soil, allowing no visual inspection.
Tank Type:	Steel/Carbon Steel/Iron
Tank Status:	In Service
Pipe Model:	Not reported
Install Date:	04/02/1962
Capacity Gallons:	3000
Tightness Test Method:	-
Date Test:	Not reported
Next Test Date:	Not reported
Date Tank Closed:	Not reported
Register:	True
Modified By:	MJGRIFFI
Last Modified:	05/09/2022
Material Name:	#2 fuel oil (on-site consumption)

S199 **NYCDOT BRIDGE BIN 2243280** **RCRA NonGen / NLR** **1000912078**
North **6TH AVE OVER LIRR ATLANTIC AVE** **NY0000445569**
1/8-1/4 **BROOKLYN, NY 11217**
0.127 mi.
672 ft. **Site 3 of 3 in cluster S**

Relative: **Lower**

Actual: **53 ft.**

RCRA Listings:

Date Form Received by Agency:	20070101
Handler Name:	Nycdot Bridge Bin 2243280
Handler Address:	6TH AVE OVER LIRR ATLANTIC AVE
Handler City,State,Zip:	BROOKLYN, NY 11217
EPA ID:	NY0000445569
Contact Name:	ANTHONY GROSSO
Contact Address:	RECTOR ST - 4TH FLOOR
Contact City,State,Zip:	NEW YORK, NY 10006
Contact Telephone:	212-788-1705
Contact Fax:	Not reported
Contact Email:	Not reported
Contact Title:	Not reported
EPA Region:	02
Land Type:	Municipal

NYCDOT BRIDGE BIN 2243280 (Continued) **1000912078**

Federal Waste Generator Description:	Not a generator, verified
Non-Notifier:	Not reported
Biennial Report Cycle:	Not reported
Accessibility:	Not reported
Active Site Indicator:	Not reported
State District Owner:	Ny
State District:	NYSDEC R2
Mailing Address:	RECTOR ST - 4TH FLOOR
Mailing City,State,Zip:	NEW YORK, NY 10006
Owner Name:	Nycdot Bureau Of Bridges
Owner Type:	Municipal
Operator Name:	Nycdot Bureau Of Bridges
Operator Type:	Municipal
Short-Term Generator Activity:	No
Importer Activity:	No
Mixed Waste Generator:	No
Transporter Activity:	No
Transfer Facility Activity:	No
Recycler Activity with Storage:	No
Small Quantity On-Site Burner Exemption:	No
Smelting Melting and Refining Furnace Exemption:	No
Underground Injection Control:	No
Off-Site Waste Receipt:	No
Universal Waste Indicator:	No
Universal Waste Destination Facility:	No
Federal Universal Waste:	No
Active Site State-Reg Handler:	---
Federal Facility Indicator:	Not reported
Hazardous Secondary Material Indicator:	N
Sub-Part K Indicator:	Not reported
2018 GPRA Permit Baseline:	Not on the Baseline
2018 GPRA Renewals Baseline:	Not on the Baseline
202 GPRA Corrective Action Baseline:	No
Subject to Corrective Action Universe:	No
Non-TSDFs Where RCRA CA has Been Imposed Universe:	No
Corrective Action Priority Ranking:	No NCAPS ranking
Environmental Control Indicator:	No
Institutional Control Indicator:	No
Human Exposure Controls Indicator:	N/A
Groundwater Controls Indicator:	N/A
Significant Non-Complier Universe:	No
Unaddressed Significant Non-Complier Universe:	No
Addressed Significant Non-Complier Universe:	No
Significant Non-Complier With a Compliance Schedule Universe:	No
Financial Assurance Required:	Not reported
Handler Date of Last Change:	20150414
Recognized Trader-Importer:	No
Recognized Trader-Exporter:	No
Importer of Spent Lead Acid Batteries:	No
Exporter of Spent Lead Acid Batteries:	No
Recycler Activity Without Storage:	No
Manifest Broker:	No
Sub-Part P Indicator:	No

Hazardous Waste Summary:
Waste Code: D000

NYCDOT BRIDGE BIN 2243280 (Continued) **1000912078**

Waste Description: Not Defined

Waste Code: D008
Waste Description: Lead

Handler - Owner Operator:
Owner/Operator Indicator: Operator
Owner/Operator Name: NYCDOT BUREAU OF BRIDGES
Legal Status: Municipal
Date Became Current: Not reported
Date Ended Current: Not reported
Owner/Operator Address: 2 RECTOR ST - 4TH FLOOR
Owner/Operator City,State,Zip: NEW YORK, NY 10006
Owner/Operator Telephone: 212-788-1705
Owner/Operator Telephone Ext: Not reported
Owner/Operator Fax: Not reported
Owner/Operator Email: Not reported

Owner/Operator Indicator: Owner
Owner/Operator Name: NYCDOT BUREAU OF BRIDGES
Legal Status: Municipal
Date Became Current: Not reported
Date Ended Current: Not reported
Owner/Operator Address: 2 RECTOR ST - 4TH FLOOR
Owner/Operator City,State,Zip: NEW YORK, NY 10006
Owner/Operator Telephone: 212-788-1705
Owner/Operator Telephone Ext: Not reported
Owner/Operator Fax: Not reported
Owner/Operator Email: Not reported

Owner/Operator Indicator: Owner
Owner/Operator Name: NYCDOT BUREAU OF BRIDGES
Legal Status: Municipal
Date Became Current: Not reported
Date Ended Current: Not reported
Owner/Operator Address: 2 RECTOR ST - 4TH FLOOR
Owner/Operator City,State,Zip: NEW YORK, NY 10006
Owner/Operator Telephone: 212-788-1705
Owner/Operator Telephone Ext: Not reported
Owner/Operator Fax: Not reported
Owner/Operator Email: Not reported

Historic Generators:
Receive Date: 20060101
Handler Name: NYCDOT BRIDGE BIN 2243280
Federal Waste Generator Description: Not a generator, verified
State District Owner: Ny
Large Quantity Handler of Universal Waste: No
Recognized Trader Importer: No
Recognized Trader Exporter: No
Spent Lead Acid Battery Importer: No
Spent Lead Acid Battery Exporter: No
Current Record: No
Non Storage Recycler Activity: Not reported
Electronic Manifest Broker: Not reported

NYCDOT BRIDGE BIN 2243280 (Continued) **1000912078**

Receive Date: 20070101
Handler Name: NYCDOT BRIDGE BIN 2243280
Federal Waste Generator Description: Not a generator, verified
State District Owner: Ny
Large Quantity Handler of Universal Waste: No
Recognized Trader Importer: No
Recognized Trader Exporter: No
Spent Lead Acid Battery Importer: No
Spent Lead Acid Battery Exporter: No
Current Record: Yes
Non Storage Recycler Activity: Not reported
Electronic Manifest Broker: Not reported

Receive Date: 19940711
Handler Name: NYCDOT BRIDGE BIN 2243280
Federal Waste Generator Description: Not a generator, verified
State District Owner: Ny
Large Quantity Handler of Universal Waste: No
Recognized Trader Importer: No
Recognized Trader Exporter: No
Spent Lead Acid Battery Importer: No
Spent Lead Acid Battery Exporter: No
Current Record: No
Non Storage Recycler Activity: Not reported
Electronic Manifest Broker: Not reported

List of NAICS Codes and Descriptions:
NAICS Codes: No NAICS Codes Found

Has the Facility Received Notices of Violations:
Found Violation: No
Agency Which Determined Violation: Not reported
Violation Short Description: Not reported
Date Violation was Determined: Not reported
Actual Return to Compliance Date: Not reported
Return to Compliance Qualifier: Not reported
Violation Responsible Agency: Not reported
Scheduled Compliance Date: Not reported
Enforcement Identifier: Not reported
Date of Enforcement Action: Not reported
Enforcement Responsible Agency: Not reported
Enforcement Docket Number: Not reported
Enforcement Attorney: Not reported
Corrective Action Component: Not reported
Appeal Initiated Date: Not reported
Appeal Resolution Date: Not reported
Disposition Status Date: Not reported
Disposition Status: Not reported
Disposition Status Description: Not reported
Consent/Final Order Sequence Number: Not reported
Consent/Final Order Respondent Name: Not reported
Consent/Final Order Lead Agency: Not reported
Enforcement Type: Not reported
Enforcement Responsible Person: Not reported
Enforcement Responsible Sub-Organization: Not reported
SEP Sequence Number: Not reported

NYCDOT BRIDGE BIN 2243280 (Continued) **1000912078**

SEP Expenditure Amount:	Not reported
SEP Scheduled Completion Date:	Not reported
SEP Actual Date:	Not reported
SEP Defaulted Date:	Not reported
SEP Type:	Not reported
SEP Type Description:	Not reported
Proposed Amount:	Not reported
Final Monetary Amount:	Not reported
Paid Amount:	Not reported
Final Count:	Not reported
Final Amount:	Not reported

Evaluation Action Summary:

Evaluation Date:	19980920
Evaluation Responsible Agency:	EPA
Found Violation:	No
Evaluation Type Description:	COMPLIANCE EVALUATION INSPECTION
Evaluation Responsible Person Identifier:	R2MD
Evaluation Responsible Sub-Organization:	RCB
Actual Return to Compliance Date:	Not reported
Scheduled Compliance Date:	Not reported
Date of Request:	Not reported
Date Response Received:	Not reported
Request Agency:	Not reported
Former Citation:	Not reported

O200 **ULANO CORP.** **NY CBS UST** **S102151067**
ESE **601 BERGEN STREET** **N/A**
1/8-1/4 **BROOKLYN, NY 11238**
0.128 mi.
676 ft. **Site 10 of 12 in cluster O**

Relative: **Higher**
Actual: **79 ft.**

CBS UST:

Id/Status:	2-000123 / CLOSED IN PLACE
Facility Type:	D
Facility Tel:	(718) 237-3183
Total Tanks:	0
Region:	STATE
ICS No:	2-167894
PBS No:	Not reported
MOSF No:	Not reported
SPDES No:	Not reported
Town:	NEW YORK CITY
Operator:	LUCAN SAMUEL
Emergency Contact:	RAJ DANIELS
Emergency Contact Phone:	(718) 237-3022
Certification Date:	08/21/1997
Expiration Date:	07/25/1999
Owner Name:	ULANO CORP.
Owner Address:	255 BUTLER ST.
Owner City,State,Zip:	BROOKLYN, NY 11217
Owner Phone:	(718) 622-5200
Owner Type:	5
Owner Subtype:	Not reported
Mailing Name:	ULANO CORP.
Mailing Contact:	RAJ DANIELS, PLANT MANAGER

ULANO CORP. (Continued) **S102151067**

Mailing Address:	255 BUTLER ST.
Mailing Address 2:	Not reported
Mailing City,State,Zip:	BROOKLYN, NY 11217
Mailing Telephone:	(718) 237-3022
Tank Number:	1
Date Entered:	07/25/1989
Capacity:	1080
Chemical:	1-Butanol
Tank Closed:	12/95
Tank Status:	Temporarily Out Of Service
Tank Type:	Steel/carbon steel
Install Date:	12/68
CAS No:	71363
Substance:	Single Hazardous Substance on DEC List
Tank Location:	Outdoors, Belowground
Tank Internal:	None
Tank External:	NONE
Pipe Location:	Aboveground/Underground Combination
Pipe Internal:	None
Pipe External:	None
Leak Detection:	None
Secondary Containmentt:	None
Overfill Protection:	None
Haz Percent:	100
Pipe Containment:	None
Pipe Type:	STEEL/IRON
Tank Error Status:	No Missing Data
Tank Secret:	F
Date Entered:	08:06:43
Last Test:	Not reported
Due Date:	Not reported
SWIS Code:	6101
Cert Flag:	F
Is it There:	F
Is Updated:	F
Owners Mark:	First Owner
Latitude:	Not reported
Longitude:	Not reported
Renew Date:	04/01/93
Deliquent:	F
Total Capacity:	0
Date Expired:	07/25/95
Case No:	Not reported
Federal Amt:	T
Pipe Flag:	F
Reserve Flag:	T

Id/Status:	2-000123 / CLOSED IN PLACE
Facility Type:	D
Facility Tel:	(718) 237-3183
Total Tanks:	0
Region:	STATE
ICS No:	2-167894
PBS No:	Not reported
MOSF No:	Not reported
SPDES No:	Not reported
Town:	NEW YORK CITY

ULANO CORP. (Continued) **S102151067**

Operator:	LUCAN SAMUEL
Emergency Contact:	RAJ DANIELS
Emergency Contact Phone:	(718) 237-3022
Certification Date:	08/21/1997
Expiration Date:	07/25/1999
Owner Name:	ULANO CORP.
Owner Address:	255 BUTLER ST.
Owner City,State,Zip:	BROOKLYN, NY 11217
Owner Phone:	(718) 622-5200
Owner Type:	5
Owner Subtype:	Not reported
Mailing Name:	ULANO CORP.
Mailing Contact:	RAJ DANIELS, PLANT MANAGER
Mailing Address:	255 BUTLER ST.
Mailing Address 2:	Not reported
Mailing City,State,Zip:	BROOKLYN, NY 11217
Mailing Telephone:	(718) 237-3022
Tank Number:	3
Date Entered:	07/17/1989
Capacity:	1080
Chemical:	Toluene
Tank Closed:	12/95
Tank Status:	Temporarily Out Of Service
Tank Type:	Steel/carbon steel
Install Date:	12/68
CAS No:	108883
Substance:	Single Hazardous Substance on DEC List
Tank Location:	Outdoors, Belowground
Tank Internal:	None
Tank External:	NONE
Pipe Location:	Aboveground/Underground Combination
Pipe Internal:	None
Pipe External:	None
Leak Detection:	None
Secondary Containmentt:	None
Overfill Protection:	None
Haz Percent:	100
Pipe Containment:	None
Pipe Type:	STEEL/IRON
Tank Error Status:	No Missing Data
Tank Secret:	F
Date Entered:	08:54:03
Last Test:	Not reported
Due Date:	Not reported
SWIS Code:	6101
Cert Flag:	F
Is it There:	F
Is Updated:	F
Owners Mark:	First Owner
Latitude:	Not reported
Longitude:	Not reported
Renew Date:	04/01/93
Deliquent:	F
Total Capacity:	0
Date Expired:	07/25/95
Case No:	Not reported
Federal Amt:	T

ULANO CORP. (Continued) **S102151067**

Pipe Flag:	F
Reserve Flag:	T
Id/Status:	2-000123 / CLOSED IN PLACE
Facility Type:	D
Facility Tel:	(718) 237-3183
Total Tanks:	0
Region:	STATE
ICS No:	2-167894
PBS No:	Not reported
MOSF No:	Not reported
SPDES No:	Not reported
Town:	NEW YORK CITY
Operator:	LUCAN SAMUEL
Emergency Contact:	RAJ DANIELS
Emergency Contact Phone:	(718) 237-3022
Certification Date:	08/21/1997
Expiration Date:	07/25/1999
Owner Name:	ULANO CORP.
Owner Address:	255 BUTLER ST.
Owner City,State,Zip:	BROOKLYN, NY 11217
Owner Phone:	(718) 622-5200
Owner Type:	5
Owner Subtype:	Not reported
Mailing Name:	ULANO CORP.
Mailing Contact:	RAJ DANIELS, PLANT MANAGER
Mailing Address:	255 BUTLER ST.
Mailing Address 2:	Not reported
Mailing City,State,Zip:	BROOKLYN, NY 11217
Mailing Telephone:	(718) 237-3022
Tank Number:	4
Date Entered:	07/17/1989
Capacity:	1080
Chemical:	Methyl ethyl ketone
Tank Closed:	12/95
Tank Status:	Temporarily Out Of Service
Tank Type:	Steel/carbon steel
Install Date:	12/68
CAS No:	78933
Substance:	Single Hazardous Substance on DEC List
Tank Location:	Outdoors, Belowground
Tank Internal:	None
Tank External:	NONE
Pipe Location:	Aboveground/Underground Combination
Pipe Internal:	None
Pipe External:	None
Leak Detection:	None
Secondary Containmentt:	None
Overfill Protection:	None
Haz Percent:	100
Pipe Containment:	None
Pipe Type:	STEEL/IRON
Tank Error Status:	No Missing Data
Tank Secret:	F
Date Entered:	08:54:27
Last Test:	Not reported
Due Date:	Not reported

ULANO CORP. (Continued) **S102151067**

SWIS Code:	6101
Cert Flag:	F
Is it There:	F
Is Updated:	F
Owners Mark:	First Owner
Latitude:	Not reported
Longitude:	Not reported
Renew Date:	04/01/93
Deliquent:	F
Total Capacity:	0
Date Expired:	07/25/95
Case No:	Not reported
Federal Amt:	T
Pipe Flag:	F
Reserve Flag:	T
Id/Status:	2-000123 / NO LONGER A MAJOR FACILITY
Facility Type:	D
Facility Tel:	(718) 237-3183
Total Tanks:	0
Region:	STATE
ICS No:	2-167894
PBS No:	Not reported
MOSF No:	Not reported
SPDES No:	Not reported
Town:	NEW YORK CITY
Operator:	LUCAN SAMUEL
Emergency Contact:	RAJ DANIELS
Emergency Contact Phone:	(718) 237-3022
Certification Date:	08/21/1997
Expiration Date:	07/25/1999
Owner Name:	ULANO CORP.
Owner Address:	255 BUTLER ST.
Owner City,State,Zip:	BROOKLYN, NY 11217
Owner Phone:	(718) 622-5200
Owner Type:	5
Owner Subtype:	Not reported
Mailing Name:	ULANO CORP.
Mailing Contact:	RAJ DANIELS, PLANT MANAGER
Mailing Address:	255 BUTLER ST.
Mailing Address 2:	Not reported
Mailing City,State,Zip:	BROOKLYN, NY 11217
Mailing Telephone:	(718) 237-3022
Tank Number:	6
Date Entered:	07/17/1989
Capacity:	1080
Chemical:	Toluene
Tank Closed:	11/97
Tank Status:	Temporarily Out Of Service
Tank Type:	Steel/carbon steel
Install Date:	12/68
CAS No:	108883
Substance:	Single Hazardous Substance on DEC List
Tank Location:	Outdoors, Belowground
Tank Internal:	None
Tank External:	NONE
Pipe Location:	Aboveground/Underground Combination

ULANO CORP. (Continued) **S102151067**

Pipe Internal:	None
Pipe External:	None
Leak Detection:	None
Secondary Containmentt:	None
Overfill Protection:	None
Haz Percent:	100
Pipe Containment:	None
Pipe Type:	STEEL/IRON
Tank Error Status:	No Missing Data
Tank Secret:	F
Date Entered:	08:54:49
Last Test:	Not reported
Due Date:	Not reported
SWIS Code:	6101
Cert Flag:	F
Is it There:	F
Is Updated:	F
Owners Mark:	First Owner
Latitude:	Not reported
Longitude:	Not reported
Renew Date:	04/01/93
Deliquent:	F
Total Capacity:	0
Date Expired:	07/25/95
Case No:	Not reported
Federal Amt:	T
Pipe Flag:	F
Reserve Flag:	T

Id/Status:	2-000123 / NO LONGER A MAJOR FACILITY
Facility Type:	D
Facility Tel:	(718) 237-3183
Total Tanks:	0
Region:	STATE
ICS No:	2-167894
PBS No:	Not reported
MOSF No:	Not reported
SPDES No:	Not reported
Town:	NEW YORK CITY
Operator:	LUCAN SAMUEL
Emergency Contact:	RAJ DANIELS
Emergency Contact Phone:	(718) 237-3022
Certification Date:	08/21/1997
Expiration Date:	07/25/1999
Owner Name:	ULANO CORP.
Owner Address:	255 BUTLER ST.
Owner City,State,Zip:	BROOKLYN, NY 11217
Owner Phone:	(718) 622-5200
Owner Type:	5
Owner Subtype:	Not reported
Mailing Name:	ULANO CORP.
Mailing Contact:	RAJ DANIELS, PLANT MANAGER
Mailing Address:	255 BUTLER ST.
Mailing Address 2:	Not reported
Mailing City,State,Zip:	BROOKLYN, NY 11217
Mailing Telephone:	(718) 237-3022
Tank Number:	7

ULANO CORP. (Continued) **S102151067**

Date Entered:	07/17/1989
Capacity:	1080
Chemical:	Ethyl acetate
Tank Closed:	11/97
Tank Status:	Temporarily Out Of Service
Tank Type:	Steel/carbon steel
Install Date:	12/68
CAS No:	141786
Substance:	Single Hazardous Substance on DEC List
Tank Location:	Outdoors, Belowground
Tank Internal:	None
Tank External:	NONE
Pipe Location:	Aboveground/Underground Combination
Pipe Internal:	None
Pipe External:	None
Leak Detection:	None
Secondary Containmentt:	None
Overfill Protection:	None
Haz Percent:	100
Pipe Containment:	None
Pipe Type:	STEEL/IRON
Tank Error Status:	No Missing Data
Tank Secret:	F
Date Entered:	08:55:14
Last Test:	Not reported
Due Date:	Not reported
SWIS Code:	6101
Cert Flag:	F
Is it There:	F
Is Updated:	F
Owners Mark:	First Owner
Latitude:	Not reported
Longitude:	Not reported
Renew Date:	04/01/93
Deliquent:	F
Total Capacity:	0
Date Expired:	07/25/95
Case No:	Not reported
Federal Amt:	T
Pipe Flag:	F
Reserve Flag:	T

Id/Status:	2-000123 / NO LONGER A MAJOR FACILITY
Facility Type:	D
Facility Tel:	(718) 237-3183
Total Tanks:	0
Region:	STATE
ICS No:	2-167894
PBS No:	Not reported
MOSF No:	Not reported
SPDES No:	Not reported
Town:	NEW YORK CITY
Operator:	LUCAN SAMUEL
Emergency Contact:	RAJ DANIELS
Emergency Contact Phone:	(718) 237-3022
Certification Date:	08/21/1997
Expiration Date:	07/25/1999

ULANO CORP. (Continued) **S102151067**

Owner Name:	ULANO CORP.
Owner Address:	255 BUTLER ST.
Owner City,State,Zip:	BROOKLYN, NY 11217
Owner Phone:	(718) 622-5200
Owner Type:	5
Owner Subtype:	Not reported
Mailing Name:	ULANO CORP.
Mailing Contact:	RAJ DANIELS, PLANT MANAGER
Mailing Address:	255 BUTLER ST.
Mailing Address 2:	Not reported
Mailing City,State,Zip:	BROOKLYN, NY 11217
Mailing Telephone:	(718) 237-3022
Tank Number:	8
Date Entered:	07/17/1989
Capacity:	1080
Chemical:	iso-Butyl acetate
Tank Closed:	11/97
Tank Status:	Temporarily Out Of Service
Tank Type:	Steel/carbon steel
Install Date:	12/68
CAS No:	110190
Substance:	Single Hazardous Substance on DEC List
Tank Location:	Outdoors, Belowground
Tank Internal:	None
Tank External:	NONE
Pipe Location:	Aboveground/Underground Combination
Pipe Internal:	None
Pipe External:	None
Leak Detection:	None
Secondary Containmentt:	None
Overfill Protection:	None
Haz Percent:	100
Pipe Containment:	None
Pipe Type:	STEEL/IRON
Tank Error Status:	No Missing Data
Tank Secret:	F
Date Entered:	08:55:35
Last Test:	Not reported
Due Date:	Not reported
SWIS Code:	6101
Cert Flag:	F
Is it There:	F
Is Updated:	F
Owners Mark:	First Owner
Latitude:	Not reported
Longitude:	Not reported
Renew Date:	04/01/93
Deliquent:	F
Total Capacity:	0
Date Expired:	07/25/95
Case No:	Not reported
Federal Amt:	T
Pipe Flag:	F
Reserve Flag:	T
Id/Status:	2-000123 / NO LONGER A MAJOR FACILITY
Facility Type:	D

ULANO CORP. (Continued) **S102151067**

Facility Tel:	(718) 237-3183
Total Tanks:	0
Region:	STATE
ICS No:	2-167894
PBS No:	Not reported
MOSF No:	Not reported
SPDES No:	Not reported
Town:	NEW YORK CITY
Operator:	LUCAN SAMUEL
Emergency Contact:	RAJ DANIELS
Emergency Contact Phone:	(718) 237-3022
Certification Date:	08/21/1997
Expiration Date:	07/25/1999
Owner Name:	ULANO CORP.
Owner Address:	255 BUTLER ST.
Owner City,State,Zip:	BROOKLYN, NY 11217
Owner Phone:	(718) 622-5200
Owner Type:	5
Owner Subtype:	Not reported
Mailing Name:	ULANO CORP.
Mailing Contact:	RAJ DANIELS, PLANT MANAGER
Mailing Address:	255 BUTLER ST.
Mailing Address 2:	Not reported
Mailing City,State,Zip:	BROOKLYN, NY 11217
Mailing Telephone:	(718) 237-3022
Tank Number:	6A
Date Entered:	07/17/1989
Capacity:	4000
Chemical:	Toluene
Tank Closed:	11/97
Tank Status:	Temporarily Out Of Service
Tank Type:	Steel/carbon steel
Install Date:	12/74
CAS No:	108883
Substance:	Single Hazardous Substance on DEC List
Tank Location:	Outdoors, Belowground
Tank Internal:	None
Tank External:	NONE
Pipe Location:	Aboveground/Underground Combination
Pipe Internal:	None
Pipe External:	None
Leak Detection:	None
Secondary Containmentt:	None
Overfill Protection:	None
Haz Percent:	100
Pipe Containment:	None
Pipe Type:	STEEL/IRON
Tank Error Status:	No Missing Data
Tank Secret:	F
Date Entered:	08:56:17
Last Test:	Not reported
Due Date:	Not reported
SWIS Code:	6101
Cert Flag:	F
Is it There:	F
Is Updated:	F
Owners Mark:	First Owner

ULANO CORP. (Continued) **S102151067**

Latitude:	Not reported
Longitude:	Not reported
Renew Date:	04/01/93
Deliquent:	F
Total Capacity:	0
Date Expired:	07/25/95
Case No:	Not reported
Federal Amt:	T
Pipe Flag:	F
Reserve Flag:	T
Id/Status:	2-000123 / NO LONGER A MAJOR FACILITY
Facility Type:	D
Facility Tel:	(718) 237-3183
Total Tanks:	0
Region:	STATE
ICS No:	2-167894
PBS No:	Not reported
MOSF No:	Not reported
SPDES No:	Not reported
Town:	NEW YORK CITY
Operator:	LUCAN SAMUEL
Emergency Contact:	RAJ DANIELS
Emergency Contact Phone:	(718) 237-3022
Certification Date:	08/21/1997
Expiration Date:	07/25/1999
Owner Name:	ULANO CORP.
Owner Address:	255 BUTLER ST.
Owner City,State,Zip:	BROOKLYN, NY 11217
Owner Phone:	(718) 622-5200
Owner Type:	5
Owner Subtype:	Not reported
Mailing Name:	ULANO CORP.
Mailing Contact:	RAJ DANIELS, PLANT MANAGER
Mailing Address:	255 BUTLER ST.
Mailing Address 2:	Not reported
Mailing City,State,Zip:	BROOKLYN, NY 11217
Mailing Telephone:	(718) 237-3022
Tank Number:	7A
Date Entered:	07/17/1989
Capacity:	4000
Chemical:	Ethyl acetate
Tank Closed:	11/97
Tank Status:	Temporarily Out Of Service
Tank Type:	Steel/carbon steel
Install Date:	12/74
CAS No:	141786
Substance:	Single Hazardous Substance on DEC List
Tank Location:	Outdoors, Belowground
Tank Internal:	None
Tank External:	NONE
Pipe Location:	Aboveground/Underground Combination
Pipe Internal:	None
Pipe External:	None
Leak Detection:	None
Secondary Containmentt:	None
Overfill Protection:	None

ULANO CORP. (Continued) **S102151067**

Haz Percent:	100
Pipe Containment:	None
Pipe Type:	STEEL/IRON
Tank Error Status:	No Missing Data
Tank Secret:	F
Date Entered:	08:56:44
Last Test:	Not reported
Due Date:	Not reported
SWIS Code:	6101
Cert Flag:	F
Is it There:	F
Is Updated:	F
Owners Mark:	First Owner
Latitude:	Not reported
Longitude:	Not reported
Renew Date:	04/01/93
Deliquent:	F
Total Capacity:	0
Date Expired:	07/25/95
Case No:	Not reported
Federal Amt:	T
Pipe Flag:	F
Reserve Flag:	T

Id/Status:	2-000123 / NO LONGER A MAJOR FACILITY
Facility Type:	D
Facility Tel:	(718) 237-3183
Total Tanks:	0
Region:	STATE
ICS No:	2-167894
PBS No:	Not reported
MOSF No:	Not reported
SPDES No:	Not reported
Town:	NEW YORK CITY
Operator:	LUCAN SAMUEL
Emergency Contact:	RAJ DANIELS
Emergency Contact Phone:	(718) 237-3022
Certification Date:	08/21/1997
Expiration Date:	07/25/1999
Owner Name:	ULANO CORP.
Owner Address:	255 BUTLER ST.
Owner City,State,Zip:	BROOKLYN, NY 11217
Owner Phone:	(718) 622-5200
Owner Type:	5
Owner Subtype:	Not reported
Mailing Name:	ULANO CORP.
Mailing Contact:	RAJ DANIELS, PLANT MANAGER
Mailing Address:	255 BUTLER ST.
Mailing Address 2:	Not reported
Mailing City,State,Zip:	BROOKLYN, NY 11217
Mailing Telephone:	(718) 237-3022
Tank Number:	8A
Date Entered:	07/17/1989
Capacity:	4000
Chemical:	iso-Butyl acetate
Tank Closed:	11/97
Tank Status:	Temporarily Out Of Service

ULANO CORP. (Continued) **S102151067**

Tank Type:	Steel/carbon steel
Install Date:	12/74
CAS No:	110190
Substance:	Single Hazardous Substance on DEC List
Tank Location:	Outdoors, Belowground
Tank Internal:	None
Tank External:	NONE
Pipe Location:	Aboveground/Underground Combination
Pipe Internal:	None
Pipe External:	None
Leak Detection:	None
Secondary Containmentt:	None
Overfill Protection:	None
Haz Percent:	100
Pipe Containment:	None
Pipe Type:	STEEL/IRON
Tank Error Status:	No Missing Data
Tank Secret:	F
Date Entered:	08:57:06
Last Test:	Not reported
Due Date:	Not reported
SWIS Code:	6101
Cert Flag:	F
Is it There:	F
Is Updated:	F
Owners Mark:	First Owner
Latitude:	Not reported
Longitude:	Not reported
Renew Date:	04/01/93
Deliquent:	F
Total Capacity:	0
Date Expired:	07/25/95
Case No:	Not reported
Federal Amt:	T
Pipe Flag:	F
Reserve Flag:	T

Id/Status:	2-000123 / NO LONGER A MAJOR FACILITY
Facility Type:	D
Facility Tel:	(718) 237-3183
Total Tanks:	0
Region:	STATE
ICS No:	2-167894
PBS No:	Not reported
MOSF No:	Not reported
SPDES No:	Not reported
Town:	NEW YORK CITY
Operator:	LUCAN SAMUEL
Emergency Contact:	RAJ DANIELS
Emergency Contact Phone:	(718) 237-3022
Certification Date:	08/21/1997
Expiration Date:	07/25/1999
Owner Name:	ULANO CORP.
Owner Address:	255 BUTLER ST.
Owner City,State,Zip:	BROOKLYN, NY 11217
Owner Phone:	(718) 622-5200
Owner Type:	5

ULANO CORP. (Continued) **S102151067**

Owner Subtype:	Not reported
Mailing Name:	ULANO CORP.
Mailing Contact:	RAJ DANIELS, PLANT MANAGER
Mailing Address:	255 BUTLER ST.
Mailing Address 2:	Not reported
Mailing City,State,Zip:	BROOKLYN, NY 11217
Mailing Telephone:	(718) 237-3022
Tank Number:	9A
Date Entered:	07/17/1989
Capacity:	4000
Chemical:	Toluene
Tank Closed:	11/97
Tank Status:	Temporarily Out Of Service
Tank Type:	Steel/carbon steel
Install Date:	12/74
CAS No:	108883
Substance:	Single Hazardous Substance on DEC List
Tank Location:	Outdoors, Belowground
Tank Internal:	None
Tank External:	NONE
Pipe Location:	Aboveground/Underground Combination
Pipe Internal:	None
Pipe External:	None
Leak Detection:	None
Secondary Containmentt:	None
Overfill Protection:	None
Haz Percent:	100
Pipe Containment:	None
Pipe Type:	STEEL/IRON
Tank Error Status:	No Missing Data
Tank Secret:	F
Date Entered:	08:58:03
Last Test:	Not reported
Due Date:	Not reported
SWIS Code:	6101
Cert Flag:	F
Is it There:	F
Is Updated:	F
Owners Mark:	First Owner
Latitude:	Not reported
Longitude:	Not reported
Renew Date:	04/01/93
Deliquent:	F
Total Capacity:	0
Date Expired:	07/25/95
Case No:	Not reported
Federal Amt:	T
Pipe Flag:	F
Reserve Flag:	T

Id/Status:	2-000123 / NO LONGER A MAJOR FACILITY
Facility Type:	D
Facility Tel:	(718) 237-3183
Total Tanks:	0
Region:	STATE
ICS No:	2-167894
PBS No:	Not reported

ULANO CORP. (Continued) **S102151067**

MOSF No:	Not reported
SPDES No:	Not reported
Town:	NEW YORK CITY
Operator:	LUCAN SAMUEL
Emergency Contact:	RAJ DANIELS
Emergency Contact Phone:	(718) 237-3022
Certification Date:	08/21/1997
Expiration Date:	07/25/1999
Owner Name:	ULANO CORP.
Owner Address:	255 BUTLER ST.
Owner City,State,Zip:	BROOKLYN, NY 11217
Owner Phone:	(718) 622-5200
Owner Type:	5
Owner Subtype:	Not reported
Mailing Name:	ULANO CORP.
Mailing Contact:	RAJ DANIELS, PLANT MANAGER
Mailing Address:	255 BUTLER ST.
Mailing Address 2:	Not reported
Mailing City,State,Zip:	BROOKLYN, NY 11217
Mailing Telephone:	(718) 237-3022
Tank Number:	10A
Date Entered:	07/17/1989
Capacity:	4000
Chemical:	Toluene
Tank Closed:	11/97
Tank Status:	Temporarily Out Of Service
Tank Type:	Steel/carbon steel
Install Date:	12/74
CAS No:	108883
Substance:	Single Hazardous Substance on DEC List
Tank Location:	Outdoors, Belowground
Tank Internal:	None
Tank External:	NONE
Pipe Location:	Aboveground/Underground Combination
Pipe Internal:	None
Pipe External:	None
Leak Detection:	None
Secondary Containmentt:	None
Overfill Protection:	None
Haz Percent:	100
Pipe Containment:	None
Pipe Type:	STEEL/IRON
Tank Error Status:	No Missing Data
Tank Secret:	F
Date Entered:	08:57:48
Last Test:	Not reported
Due Date:	Not reported
SWIS Code:	6101
Cert Flag:	F
Is it There:	F
Is Updated:	F
Owners Mark:	First Owner
Latitude:	Not reported
Longitude:	Not reported
Renew Date:	04/01/93
Deliquent:	F
Total Capacity:	0

ULANO CORP. (Continued) **S102151067**

Date Expired:	07/25/95
Case No:	Not reported
Federal Amt:	T
Pipe Flag:	F
Reserve Flag:	T

Click this hyperlink while viewing on your computer to access
3 additional NY UST CBS: record(s) in the EDR Site Report.

O201 **ULANO CORP** **SEMS** **1000123536**
ESE **601 BERGEN ST.** **RCRA-SQG** **NYD001725878**
1/8-1/4 **BROOKLYN, NY 11238** **NY CBS**
0.128 mi. **NY Spills**
676 ft. **Site 11 of 12 in cluster O** **FINDS**
ECHO
Relative: **NY MANIFEST**
Higher

Actual: **79 ft.**

SEMS:

Site ID:	0206422
EPA ID:	NYD001725878
Name:	ULANO CORP
Address:	601 BERGEN ST
Address 2:	Not reported
City,State,Zip:	BROOKLYN, NY 11238-3405
Cong District:	11
FIPS Code:	36047
Latitude:	+40.679983
Longitude:	-073.970005
FF:	N
NPL:	Not on the NPL
Non NPL Status:	Removal Only Site (No Site Assessment Work Needed)

SEMS Detail:

Region:	02
Site ID:	0206422
EPA ID:	NYD001725878
Site Name:	ULANO CORP
NPL:	N
FF:	N
OU:	00
Action Code:	PJ
Action Name:	RP EM REM
SEQ:	1
Start Date:	2009-10-06 04:00:00
Finish Date:	2009-10-06 04:00:00
Qual:	S
Current Action Lead:	EPA Ovrsght

RCRA Listings:

Date Form Received by Agency:	20070101
Handler Name:	Ulano Corp
Handler Address:	BERGEN ST
Handler City,State,Zip:	BROOKLYN, NY 11238
EPA ID:	NYD001725878
Contact Name:	Not reported
Contact Address:	BUTLER ST
Contact City,State,Zip:	BROOKLYN, NY 11217

ULANO CORP (Continued) **1000123536**

Contact Telephone:	Not reported
Contact Fax:	Not reported
Contact Email:	Not reported
Contact Title:	Not reported
EPA Region:	02
Land Type:	Private
Federal Waste Generator Description:	Small Quantity Generator
Non-Notifier:	Not reported
Biennial Report Cycle:	Not reported
Accessibility:	Not reported
Active Site Indicator:	Handler Activities
State District Owner:	Ny
State District:	NYSDEC R2
Mailing Address:	BUTLER ST
Mailing City,State,Zip:	BROOKLYN, NY 11217
Owner Name:	Ulano Corp
Owner Type:	Private
Operator Name:	Ulano Corp
Operator Type:	Private
Short-Term Generator Activity:	No
Importer Activity:	No
Mixed Waste Generator:	No
Transporter Activity:	No
Transfer Facility Activity:	No
Recycler Activity with Storage:	No
Small Quantity On-Site Burner Exemption:	No
Smelting Melting and Refining Furnace Exemption:	No
Underground Injection Control:	No
Off-Site Waste Receipt:	No
Universal Waste Indicator:	No
Universal Waste Destination Facility:	No
Federal Universal Waste:	No
Active Site State-Reg Handler:	---
Federal Facility Indicator:	Not reported
Hazardous Secondary Material Indicator:	N
Sub-Part K Indicator:	Not reported
2018 GPRA Permit Baseline:	Not on the Baseline
2018 GPRA Renewals Baseline:	Not on the Baseline
202 GPRA Corrective Action Baseline:	No
Subject to Corrective Action Universe:	No
Non-TSDFs Where RCRA CA has Been Imposed Universe:	No
Corrective Action Priority Ranking:	No NCAPS ranking
Environmental Control Indicator:	No
Institutional Control Indicator:	No
Human Exposure Controls Indicator:	N/A
Groundwater Controls Indicator:	N/A
Significant Non-Complier Universe:	No
Unaddressed Significant Non-Complier Universe:	No
Addressed Significant Non-Complier Universe:	No
Significant Non-Complier With a Compliance Schedule Universe:	No
Financial Assurance Required:	Not reported
Handler Date of Last Change:	20150414
Recognized Trader-Importer:	No
Recognized Trader-Exporter:	No
Importer of Spent Lead Acid Batteries:	No
Exporter of Spent Lead Acid Batteries:	No
Recycler Activity Without Storage:	No

ULANO CORP (Continued) **1000123536**

Manifest Broker: No
Sub-Part P Indicator: No

Hazardous Waste Summary:

Waste Code: D000
Waste Description: Not Defined

Waste Code: D001
Waste Description: Ignitable Waste

Waste Code: F001
Waste Description: The Following Spent Halogenated Solvents Used In Degreasing: Tetrachloroethylene, Trichlorethylene, Methylene Chloride, 1,1,1-Trichloroethane, Carbon Tetrachloride And Chlorinated Fluorocarbons; All Spent Solvent Mixtures/Blends Used In Degreasing Containing, Before Use, A Total Of Ten Percent Or More (By Volume) Of One Or More Of The Above Halogenated Solvents Or Those Solvents Listed In F002, F004, And F005; And Still Bottoms From The Recovery Of These Spent Solvents And Spent Solvent Mixtures.

Waste Code: F002
Waste Description: The Following Spent Halogenated Solvents: Tetrachloroethylene, Methylene Chloride, Trichloroethylene, 1,1,1-Trichloroethane, Chlorobenzene, 1,1,2-Trichloro-1,2,2-Trifluoroethane, Ortho-Dichlorobenzene, Trichlorofluoromethane, And 1,1,2, Trichloroethane; All Spent Solvent Mixtures/Blends Containing, Before Use, A Total Of Ten Percent Or More (By Volume) Of One Or More Of The Above Halogenated Solvents Or Those Solvents Listed In F001, F004, And F005; And Still Bottoms From The Recovery Of These Spent Solvents And Spent Solvent Mixtures.

Waste Code: F003
Waste Description: The Following Spent Nonhalogenated Solvents: Xylene, Acetone, Ethyl Acetate, Ethyl Benzene, Ethyl Ether, Methyl Isobutyl Ketone, N-Butyl Alcohol, Cyclohexanone, And Methanol; All Spent Solvent Mixtures/Blends Containing, Before Use, Only The Above Spent Nonhalogenated Solvents; And All Spent Solvent Mixtures/Blends Containing, Before Use, One Or More Of The Above Nonhalogenated Solvents, And A Total Of Ten Percent Or More (By Volume) Of One Or More Of Those Solvents Listed In F001, F002, F004, And F005; And Still Bottoms From The Recovery Of These Spent Solvents And Spent Solvent Mixtures.

Waste Code: F005
Waste Description: The Following Spent Nonhalogenated Solvents: Toluene, Methyl Ethyl Ketone, Carbon Disulfide, Isobutanol, Pyridine, Benzene, 2-Ethoxyethanol, And 2-Nitropropane; All Spent Solvent Mixtures/Blends Containing, Before Use, A Total Of Ten Percent Or More (By Volume) Of One Or More Of The Above Nonhalogenated Solvents Or Those Solvents Listed In F001, F002, Or F004; And Still Bottoms From The Recovery Of These Spent Solvents And Spent Solvent Mixtures.

Waste Code: U031
Waste Description: 1-Butanol (I) (Or) N-Butyl Alcohol (I)

Waste Code: U069

ULANO CORP (Continued) **1000123536**

Waste Description: 1,2-Benzenedicarboxylic Acid, Dibutyl Ester (Or) Dibutyl Phthalate

Waste Code: U080
Waste Description: Methane, Dichloro- (Or) Methylene Chloride

Waste Code: U112
Waste Description: Acetic Acid, Ethyl Ester (I) (Or) Ethyl Acetate (I)

Waste Code: U151
Waste Description: Mercury

Waste Code: U154
Waste Description: Methanol (I) (Or) Methyl Alcohol (I)

Waste Code: U159
Waste Description: 2-Butanone (I,T) (Or) Methyl Ethyl Ketone (Mek) (I,T)

Waste Code: U220
Waste Description: Benzene, Methyl- (Or) Toluene

Handler - Owner Operator:
Owner/Operator Indicator: Owner
Owner/Operator Name: ULANO CORP
Legal Status: Private
Date Became Current: Not reported
Date Ended Current: Not reported
Owner/Operator Address: 255 BUTLER ST
Owner/Operator City,State,Zip: BROOKYN, NY 11217
Owner/Operator Telephone: 718-622-5200
Owner/Operator Telephone Ext: Not reported
Owner/Operator Fax: Not reported
Owner/Operator Email: Not reported

Owner/Operator Indicator: Operator
Owner/Operator Name: ULANO CORP
Legal Status: Private
Date Became Current: Not reported
Date Ended Current: Not reported
Owner/Operator Address: 255 BUTLER ST
Owner/Operator City,State,Zip: BROOKYN, NY 11217
Owner/Operator Telephone: 718-622-5200
Owner/Operator Telephone Ext: Not reported
Owner/Operator Fax: Not reported
Owner/Operator Email: Not reported

Owner/Operator Indicator: Owner
Owner/Operator Name: ULANO CORP
Legal Status: Private
Date Became Current: Not reported
Date Ended Current: Not reported
Owner/Operator Address: 255 BUTLER ST
Owner/Operator City,State,Zip: BROOKYN, NY 11217
Owner/Operator Telephone: 718-622-5200
Owner/Operator Telephone Ext: Not reported
Owner/Operator Fax: Not reported
Owner/Operator Email: Not reported

ULANO CORP (Continued) **1000123536**

Historic Generators:

Receive Date:	19990721
Handler Name: ULANO CORP	
Federal Waste Generator Description:	Large Quantity Generator
State District Owner:	Ny
Large Quantity Handler of Universal Waste:	No
Recognized Trader Importer:	No
Recognized Trader Exporter:	No
Spent Lead Acid Battery Importer:	No
Spent Lead Acid Battery Exporter:	No
Current Record:	No
Non Storage Recycler Activity:	Not reported
Electronic Manifest Broker:	Not reported

Receive Date:	20060101
Handler Name: ULANO CORP	
Federal Waste Generator Description:	Small Quantity Generator
State District Owner:	Ny
Large Quantity Handler of Universal Waste:	No
Recognized Trader Importer:	No
Recognized Trader Exporter:	No
Spent Lead Acid Battery Importer:	No
Spent Lead Acid Battery Exporter:	No
Current Record:	No
Non Storage Recycler Activity:	Not reported
Electronic Manifest Broker:	Not reported

Receive Date:	20070101
Handler Name: ULANO CORP	
Federal Waste Generator Description:	Small Quantity Generator
State District Owner:	Ny
Large Quantity Handler of Universal Waste:	No
Recognized Trader Importer:	No
Recognized Trader Exporter:	No
Spent Lead Acid Battery Importer:	No
Spent Lead Acid Battery Exporter:	No
Current Record:	Yes
Non Storage Recycler Activity:	Not reported
Electronic Manifest Broker:	Not reported

Receive Date:	19930409
Handler Name: ULANO CORP	
Federal Waste Generator Description:	Small Quantity Generator
State District Owner:	Ny
Large Quantity Handler of Universal Waste:	No
Recognized Trader Importer:	No
Recognized Trader Exporter:	No
Spent Lead Acid Battery Importer:	No
Spent Lead Acid Battery Exporter:	No
Current Record:	No
Non Storage Recycler Activity:	Not reported
Electronic Manifest Broker:	Not reported

Receive Date:	19900301
Handler Name: ULANO CORPORATION - BER MAR CORPORATION	
Federal Waste Generator Description:	Large Quantity Generator
State District Owner:	Ny

ULANO CORP (Continued) **1000123536**

Large Quantity Handler of Universal Waste:	No
Recognized Trader Importer:	No
Recognized Trader Exporter:	No
Spent Lead Acid Battery Importer:	No
Spent Lead Acid Battery Exporter:	No
Current Record:	No
Non Storage Recycler Activity:	Not reported
Electronic Manifest Broker:	Not reported

Receive Date:	19920227
Handler Name: ULANO CORP	
Federal Waste Generator Description:	Large Quantity Generator
State District Owner:	Ny
Large Quantity Handler of Universal Waste:	No
Recognized Trader Importer:	No
Recognized Trader Exporter:	No
Spent Lead Acid Battery Importer:	No
Spent Lead Acid Battery Exporter:	No
Current Record:	No
Non Storage Recycler Activity:	Not reported
Electronic Manifest Broker:	Not reported

Receive Date:	19960328
Handler Name: ULANO CORPORATION	
Federal Waste Generator Description:	Large Quantity Generator
State District Owner:	Ny
Large Quantity Handler of Universal Waste:	No
Recognized Trader Importer:	No
Recognized Trader Exporter:	No
Spent Lead Acid Battery Importer:	No
Spent Lead Acid Battery Exporter:	No
Current Record:	No
Non Storage Recycler Activity:	Not reported
Electronic Manifest Broker:	Not reported

Receive Date:	19980225
Handler Name: ULANO CORPORATION	
Federal Waste Generator Description:	Large Quantity Generator
State District Owner:	Ny
Large Quantity Handler of Universal Waste:	No
Recognized Trader Importer:	No
Recognized Trader Exporter:	No
Spent Lead Acid Battery Importer:	No
Spent Lead Acid Battery Exporter:	No
Current Record:	No
Non Storage Recycler Activity:	Not reported
Electronic Manifest Broker:	Not reported

List of NAICS Codes and Descriptions:

NAICS Code:	339943
NAICS Description:	MARKING DEVICE MANUFACTURING

NAICS Code:	339999
NAICS Description:	ALL OTHER MISCELLANEOUS MANUFACTURING

Has the Facility Received Notices of Violations:

ULANO CORP (Continued) **1000123536**

Found Violation:	No
Agency Which Determined Violation:	Not reported
Violation Short Description:	Not reported
Date Violation was Determined:	Not reported
Actual Return to Compliance Date:	Not reported
Return to Compliance Qualifier:	Not reported
Violation Responsible Agency:	Not reported
Scheduled Compliance Date:	Not reported
Enforcement Identifier:	Not reported
Date of Enforcement Action:	Not reported
Enforcement Responsible Agency:	Not reported
Enforcement Docket Number:	Not reported
Enforcement Attorney:	Not reported
Corrective Action Component:	Not reported
Appeal Initiated Date:	Not reported
Appeal Resolution Date:	Not reported
Disposition Status Date:	Not reported
Disposition Status:	Not reported
Disposition Status Description:	Not reported
Consent/Final Order Sequence Number:	Not reported
Consent/Final Order Respondent Name:	Not reported
Consent/Final Order Lead Agency:	Not reported
Enforcement Type:	Not reported
Enforcement Responsible Person:	Not reported
Enforcement Responsible Sub-Organization:	Not reported
SEP Sequence Number:	Not reported
SEP Expenditure Amount:	Not reported
SEP Scheduled Completion Date:	Not reported
SEP Actual Date:	Not reported
SEP Defaulted Date:	Not reported
SEP Type:	Not reported
SEP Type Description:	Not reported
Proposed Amount:	Not reported
Final Monetary Amount:	Not reported
Paid Amount:	Not reported
Final Count:	Not reported
Final Amount:	Not reported

Found Violation:	Yes
Agency Which Determined Violation:	State
Violation Short Description:	Generators - General
Date Violation was Determined:	20090930
Actual Return to Compliance Date:	20100121
Return to Compliance Qualifier:	Documented
Violation Responsible Agency:	State
Scheduled Compliance Date:	Not reported
Enforcement Identifier:	001
Date of Enforcement Action:	20091006
Enforcement Responsible Agency:	State
Enforcement Docket Number:	Not reported
Enforcement Attorney:	Not reported
Corrective Action Component:	No
Appeal Initiated Date:	Not reported
Appeal Resolution Date:	Not reported
Disposition Status Date:	20100218
Disposition Status:	AS
Disposition Status Description:	ACTION SATISFIED (CASE CLOSED)

ULANO CORP (Continued) **1000123536**

Consent/Final Order Sequence Number: Not reported
Consent/Final Order Respondent Name: Not reported
Consent/Final Order Lead Agency: Not reported
Enforcement Type: WRITTEN INFORMAL
Enforcement Responsible Person: NYHHN
Enforcement Responsible Sub-Organization: R2
SEP Sequence Number: Not reported
SEP Expenditure Amount: Not reported
SEP Scheduled Completion Date: Not reported
SEP Actual Date: Not reported
SEP Defaulted Date: Not reported
SEP Type: Not reported
SEP Type Description: Not reported
Proposed Amount: Not reported
Final Monetary Amount: Not reported
Paid Amount: Not reported
Final Count: Not reported
Final Amount: Not reported

Found Violation: Yes
Agency Which Determined Violation: State
Violation Short Description: Generators - General
Date Violation was Determined: 19880719
Actual Return to Compliance Date: 19890127
Return to Compliance Qualifier: Observed
Violation Responsible Agency: State
Scheduled Compliance Date: 19881230
Enforcement Identifier: 002
Date of Enforcement Action: 19880801
Enforcement Responsible Agency: State
Enforcement Docket Number: Not reported
Enforcement Attorney: Not reported
Corrective Action Component: No
Appeal Initiated Date: Not reported
Appeal Resolution Date: Not reported
Disposition Status Date: Not reported
Disposition Status: Not reported
Disposition Status Description: Not reported
Consent/Final Order Sequence Number: Not reported
Consent/Final Order Respondent Name: Not reported
Consent/Final Order Lead Agency: Not reported
Enforcement Type: WRITTEN INFORMAL
Enforcement Responsible Person: NYDEC
Enforcement Responsible Sub-Organization: Not reported
SEP Sequence Number: Not reported
SEP Expenditure Amount: Not reported
SEP Scheduled Completion Date: Not reported
SEP Actual Date: Not reported
SEP Defaulted Date: Not reported
SEP Type: Not reported
SEP Type Description: Not reported
Proposed Amount: Not reported
Final Monetary Amount: Not reported
Paid Amount: Not reported
Final Count: Not reported
Final Amount: Not reported

ULANO CORP (Continued) **1000123536**

Found Violation:	Yes
Agency Which Determined Violation:	State
Violation Short Description:	Generators - General
Date Violation was Determined:	19840815
Actual Return to Compliance Date:	19850529
Return to Compliance Qualifier:	Observed
Violation Responsible Agency:	State
Scheduled Compliance Date:	19850328
Enforcement Identifier:	001
Date of Enforcement Action:	19850228
Enforcement Responsible Agency:	State
Enforcement Docket Number:	Not reported
Enforcement Attorney:	Not reported
Corrective Action Component:	No
Appeal Initiated Date:	Not reported
Appeal Resolution Date:	Not reported
Disposition Status Date:	Not reported
Disposition Status:	Not reported
Disposition Status Description:	Not reported
Consent/Final Order Sequence Number:	Not reported
Consent/Final Order Respondent Name:	Not reported
Consent/Final Order Lead Agency:	Not reported
Enforcement Type:	WRITTEN INFORMAL
Enforcement Responsible Person:	NYDEC
Enforcement Responsible Sub-Organization:	Not reported
SEP Sequence Number:	Not reported
SEP Expenditure Amount:	Not reported
SEP Scheduled Completion Date:	Not reported
SEP Actual Date:	Not reported
SEP Defaulted Date:	Not reported
SEP Type:	Not reported
SEP Type Description:	Not reported
Proposed Amount:	Not reported
Final Monetary Amount:	Not reported
Paid Amount:	Not reported
Final Count:	Not reported
Final Amount:	Not reported

Found Violation:	Yes
Agency Which Determined Violation:	EPA
Violation Short Description:	Generators - General
Date Violation was Determined:	20000607
Actual Return to Compliance Date:	20000822
Return to Compliance Qualifier:	Documented
Violation Responsible Agency:	EPA
Scheduled Compliance Date:	20000822
Enforcement Identifier:	001
Date of Enforcement Action:	20000719
Enforcement Responsible Agency:	EPA
Enforcement Docket Number:	Not reported
Enforcement Attorney:	Not reported
Corrective Action Component:	No
Appeal Initiated Date:	Not reported
Appeal Resolution Date:	Not reported
Disposition Status Date:	Not reported
Disposition Status:	Not reported
Disposition Status Description:	Not reported

ULANO CORP (Continued) **1000123536**

Consent/Final Order Sequence Number:Not reported
Consent/Final Order Respondent Name: Not reported
Consent/Final Order Lead Agency: Not reported
Enforcement Type: WRITTEN INFORMAL
Enforcement Responsible Person: R2AHJ
Enforcement Responsible Sub-Organization: RCB
SEP Sequence Number: Not reported
SEP Expenditure Amount: Not reported
SEP Scheduled Completion Date: Not reported
SEP Actual Date: Not reported
SEP Defaulted Date: Not reported
SEP Type: Not reported
SEP Type Description: Not reported
Proposed Amount: Not reported
Final Monetary Amount: Not reported
Paid Amount: Not reported
Final Count: Not reported
Final Amount: Not reported

Evaluation Action Summary:
Evaluation Date: 20170629
Evaluation Responsible Agency: EPA
Found Violation: No
Evaluation Type Description: COMPLIANCE EVALUATION INSPECTION
Evaluation Responsible Person Identifier: R2STP
Evaluation Responsible Sub-Organization: RCB
Actual Return to Compliance Date: Not reported
Scheduled Compliance Date: Not reported
Date of Request: Not reported
Date Response Received: Not reported
Request Agency: Not reported
Former Citation: Not reported

Evaluation Date: 20090930
Evaluation Responsible Agency: State
Found Violation: Yes
Evaluation Type Description: COMPLIANCE EVALUATION INSPECTION
Evaluation Responsible Person Identifier: NYHHN
Evaluation Responsible Sub-Organization: R2
Actual Return to Compliance Date: 20100121
Scheduled Compliance Date: Not reported
Date of Request: Not reported
Date Response Received: Not reported
Request Agency: Not reported
Former Citation: Not reported

Evaluation Date: 19880719
Evaluation Responsible Agency: State
Found Violation: Yes
Evaluation Type Description: COMPLIANCE EVALUATION INSPECTION
Evaluation Responsible Person Identifier: NYDEC
Evaluation Responsible Sub-Organization: Not reported
Actual Return to Compliance Date: 19890127
Scheduled Compliance Date: 19881230
Date of Request: Not reported
Date Response Received: Not reported
Request Agency: Not reported

ULANO CORP (Continued) **1000123536**

Former Citation:	Not reported
Evaluation Date:	19840815
Evaluation Responsible Agency:	State
Found Violation:	Yes
Evaluation Type Description:	COMPLIANCE EVALUATION INSPECTION
Evaluation Responsible Person Identifier:	Not reported
Evaluation Responsible Sub-Organization:	Not reported
Actual Return to Compliance Date:	19850529
Scheduled Compliance Date:	19850328
Date of Request:	Not reported
Date Response Received:	Not reported
Request Agency:	Not reported
Former Citation:	Not reported
Evaluation Date:	20000615
Evaluation Responsible Agency:	EPA
Found Violation:	Yes
Evaluation Type Description:	COMPLIANCE EVALUATION INSPECTION
Evaluation Responsible Person Identifier:	R2AHJ
Evaluation Responsible Sub-Organization:	RCB
Actual Return to Compliance Date:	20000822
Scheduled Compliance Date:	20000822
Date of Request:	Not reported
Date Response Received:	Not reported
Request Agency:	Not reported
Former Citation:	Not reported

CBS:

Name:	ULANO CORP.
Address:	601 BERGEN STREET
City,State,Zip:	BROOKLYN, NY 11238
CBS Number:	2-000123
Program Type:	CBS
Facility Status:	Unregulated/Closed
Expiration Date:	Not reported
Dec Region:	2
UTMX:	587037.85677
UTMY:	4503736.93696

SPILLS:

Name:	601 BERGEN STREET
Address:	601 BERGEN STREET
City,State,Zip:	BROOKLYN, NY
Spill Number/Closed Date:	9509566 / 2005-01-28
Facility ID:	9509566
Facility Type:	ER
DER Facility ID:	125110
Site ID:	146936
DEC Region:	2
Spill Cause:	Housekeeping
Spill Class:	B3
SWIS:	2401
Spill Date:	1995-09-01
Investigator:	RWAUSTIN

ULANO CORP (Continued) **1000123536**

Referred To:	Not reported
Reported to Dept:	1995-11-02
CID:	216
Water Affected:	Not reported
Spill Source:	Commercial/Industrial
Spill Notifier:	DEC
Cleanup Ceased:	Not reported
Cleanup Meets Std:	False
Last Inspection:	Not reported
Recommended Penalty:	False
UST Trust:	False
Remediation Phase:	0
Date Entered In Computer:	1995-11-02
Spill Record Last Update:	2005-01-28
Spiller Name:	ED VALERIO
Spiller Company:	ULANO CORPORATION
Spiller Address:	255 BUTLER ST
Spiller Company:	001
Contact Name:	ED VALERIO
DEC Memo:	DISCOVERED AS A RESULT OF ONGOING M2 P2 INVESTIGATION CONTAMINATED SOIL STOCK PILED
Remarks:	Prior to Sept, 2004 data translation this spill Lead_DEC Field was AUSTIN 7/6/04 - AUSTIN - TRANSFERRED FROM RENAULD WILSON FOR REASSIGNMENT - RELATED TO TTF/SITE CLEANUP UNDER #9713764? - END 1/28/05 - AUSTIN - #9713764 IS DIFFENT ADDRESS - CLOSED OUT THIS SPILL AS HOUSEKEEPING REPORT DURING ROUTINE INSPECTION. - END

All Materials:

Site ID:	146936
Operable Unit ID:	1020082
Operable Unit:	01
Material ID:	360505
Material Code:	0041B
Material Name:	toluol
Case No.:	00108883
Material FA:	Hazardous Material
Quantity:	.00
Units:	G
Recovered:	.00
Resource Affected:	Groundwater
Oxygenate:	Not reported

FINDS:

Registry ID: 110000323356

Click Here for FRS Facility Detail Report:

Environmental Interest/Information System:

THE EMISSION INVENTORY SYSTEM (EIS) MAINTAINS AN INVENTORY OF LARGE STATIONARY SOURCES AND VOLUNTARILY-REPORTED SMALLER SOURCES OF AIR POINT POLLUTANT EMITTERS. IT CONTAINS INFORMATION ABOUT FACILITY SITES AND THEIR PHYSICAL LOCATION, EMISSIONS UNITS, EMISSIONS PROCESSES, RELEASE POINTS, CONTROL APPROACHES, AND REGULATIONS. FACILITY INVENTORY DATA ARE KEPT SEPARATE FROM THE EMISSIONS DATA AND HAVE STABLE IDENTIFIERS TO IMPROVE CONTINUITY FROM YEAR TO YEAR AND TO HELP IDENTIFY DUPLICATE OR MISSING FACILITIES
The Toxic Release Inventory System (TRIS) is a publicly available EPA

ULANO CORP (Continued) **1000123536**

database reported annually by certain covered industry groups, as well as federal facilities. It contains information about more than 650 toxic chemicals that are being used, manufactured, treated, transported, or released into the environment, and includes information about waste management and pollution prevention activities.
THE SUPERFUND ENTERPRISE MANAGEMENT SYSTEM (SEMS) INTEGRATES MULTIPLE LEGACY SYSTEMS INTO A COMPREHENSIVE TRACKING AND REPORTING TOOL, PROVIDING DATA ON THE INVENTORY OF ACTIVE AND ARCHIVED HAZARDOUS WASTE SITES EVALUATED BY THE SUPERFUND PROGRAM. IT CONTAINS SITES THAT ARE EITHER PROPOSED TO BE OR ARE ON THE NATIONAL PRIORITIES LIST (NPL) AS WELL AS SITES THAT ARE IN THE SCREENING AND ASSESSMENT PHASE FOR POSSIBLE INCLUSION ON THE NPL.
The Resource Conservation and Recovery Act Information System (RCRAInfo) is EPA's comprehensive information system in support of the Resource Conservation and Recovery Act (RCRA) of 1976 and the Hazardous and Solid Waste Amendments (HSWA) of 1984. It tracks many types of information about generators, transporters, treaters, storers, and disposers of hazardous waste.

Click this hyperlink while viewing on your computer to access additional FINDS: detail in the EDR Site Report.

ECHO:

Envid:	1000123536
Registry ID:	110000323356
DFR URL:	http://echo.epa.gov/detailed-facility-report?fid=110000323356
Name:	ULANO CORP
Address:	601 BERGEN ST.
City,State,Zip:	BROOKLYN, NY 11238

Manifest Facility Information:

EPA ID:	NYD001725878
Country:	USA
Name:	ULANO CORPORATION
Address:	601 BERGEN ST
Address 2:	Not reported
City,State,Zip:	BROOKLYN, NY 11238-0000
Zip 4:	Not reported
Location Address 1:	601 BERGEN ST
Location Address 2:	Not reported
Location City,State,Zip:	BROOKLYN, NY 11238
Location Zip 4:	Not reported
Facility Status:	Not reported
Total Tanks:	Not reported
Code:	BP

Mailing:

Mailing Name:	ULANO CORPORATION
Mailing Contact:	MAX COHEN EXT 310
Mailing Address 1:	280 BERGEN STREET
Mailing Address 2:	Not reported
Mailing City,State,Zip:	BROOKLYN, NY 11217
Mailing Zip 4:	Not reported
Mailing Country:	USA
Mailing Phone:	7182374700

ULANO CORP (Continued) **1000123536**

Manifest Data:

Document ID:	NJA0119333
Manifest Status:	C - Completed copy
Trans1 State ID:	NJDEPS103
Year:	1988
Trans2 State ID:	Not reported
Generator Ship Date:	880519
Trans1 Recv Date:	880519
Trans2 Recv Date:	Not reported
TSD Site Recv Date:	880519
Part A Recv Date:	880523
Part B Recv Date:	880602
Generator EPA ID:	NYD001725878
Trans1 EPA ID:	NJD000813477
Trans2 EPA ID:	Not reported
TSDF ID 1:	NJD002182897
TSDF ID 2:	Not reported
Manifest Tracking Number:	Not reported
Import Indicator:	Not reported
Export Indicator:	Not reported
Discr Quantity Indicator:	Not reported
Discr Type Indicator:	Not reported
Discr Residue Indicator:	Not reported
Discr Partial Reject Indicator:	Not reported
Discr Full Reject Indicator:	Not reported
Manifest Ref Number:	Not reported
Alt Facility RCRA ID:	Not reported
Alt Facility Sign Date:	Not reported
MGMT Method Type Code:	Not reported
Waste Code 1:	THE FOLLOWING SPENT NONHALOGENATED SOLVENTS: TOLUENE, METHYL ETHYL K
Waste Code 2:	Not reported
Waste Code 3:	Not reported
Waste Code 4:	Not reported
Waste Code 5:	Not reported
Waste Code 6:	Not reported
Quantity:	03000
Units:	Gallons (liquids only)
Number of Containers:	001
Container Type:	Cargo tanks (tank trucks)
Handling Method:	Treat
Specific Gravity:	100

Document ID:	CTF0275850
Manifest Status:	Not reported
Trans1 State ID:	XT87LV
Year:	1993
Trans2 State ID:	Not reported
Generator Ship Date:	12/27/1993
Trans1 Recv Date:	12/27/1993
Trans2 Recv Date:	Not reported
TSD Site Recv Date:	12/28/1993
Part A Recv Date:	Not reported
Part B Recv Date:	Not reported
Generator EPA ID:	NYD001725878
Trans1 EPA ID:	NJD054126164
Trans2 EPA ID:	Not reported
TSDF ID 1:	CTD000604488

ULANO CORP (Continued) **1000123536**

TSDF ID 2:	Not reported
Manifest Tracking Number:	Not reported
Import Indicator:	Not reported
Export Indicator:	Not reported
Discr Quantity Indicator:	Not reported
Discr Type Indicator:	Not reported
Discr Residue Indicator:	Not reported
Discr Partial Reject Indicator:	Not reported
Discr Full Reject Indicator:	Not reported
Manifest Ref Number:	Not reported
Alt Facility RCRA ID:	Not reported
Alt Facility Sign Date:	Not reported
MGMT Method Type Code:	Not reported
Waste Code 1:	THE FOLLOWING SPENT NONHALOGENATED SOLVENTS: XYLENE, ACETONE, ETHYL A
Waste Code 2:	Not reported
Waste Code 3:	Not reported
Waste Code 4:	Not reported
Waste Code 5:	Not reported
Waste Code 6:	Not reported
Quantity:	02020
Units:	Pounds
Number of Containers:	006
Container Type:	Fiberboard or plastic drums, barrels, kegs
Handling Method:	Treat
Specific Gravity:	01.00

Document ID:	NYA1248993
Manifest Status:	C - Completed copy
Trans1 State ID:	NJDEPS103
Year:	1987
Trans2 State ID:	Not reported
Generator Ship Date:	870331
Trans1 Recv Date:	870331
Trans2 Recv Date:	Not reported
TSD Site Recv Date:	870331
Part A Recv Date:	870407
Part B Recv Date:	870407
Generator EPA ID:	NYD001725878
Trans1 EPA ID:	NJD000813477
Trans2 EPA ID:	Not reported
TSDF ID 1:	NYD080469935
TSDF ID 2:	Not reported
Manifest Tracking Number:	Not reported
Import Indicator:	Not reported
Export Indicator:	Not reported
Discr Quantity Indicator:	Not reported
Discr Type Indicator:	Not reported
Discr Residue Indicator:	Not reported
Discr Partial Reject Indicator:	Not reported
Discr Full Reject Indicator:	Not reported
Manifest Ref Number:	Not reported
Alt Facility RCRA ID:	Not reported
Alt Facility Sign Date:	Not reported
MGMT Method Type Code:	Not reported
Waste Code 1:	THE FOLLOWING SPENT NONHALOGENATED SOLVENTS: TOLUENE, METHYL ETHYL K
Waste Code 2:	Not reported
Waste Code 3:	Not reported

ULANO CORP (Continued) **1000123536**

Waste Code 4:	Not reported
Waste Code 5:	Not reported
Waste Code 6:	Not reported
Quantity:	03000
Units:	Gallons (liquids only)
Number of Containers:	001
Container Type:	Cargo tanks (tank trucks)
Handling Method:	Burn
Specific Gravity:	084
Document ID:	PAB1960405
Manifest Status:	C - Completed copy
Trans1 State ID:	PA-AH0032
Year:	1986
Trans2 State ID:	PA-AH
Generator Ship Date:	861002
Trans1 Recv Date:	861002
Trans2 Recv Date:	Not reported
TSD Site Recv Date:	861002
Part A Recv Date:	861007
Part B Recv Date:	861016
Generator EPA ID:	NYD001725878
Trans1 EPA ID:	PAD064375470
Trans2 EPA ID:	Not reported
TSDF ID 1:	PAD064375470
TSDF ID 2:	Not reported
Manifest Tracking Number:	Not reported
Import Indicator:	Not reported
Export Indicator:	Not reported
Discr Quantity Indicator:	Not reported
Discr Type Indicator:	Not reported
Discr Residue Indicator:	Not reported
Discr Partial Reject Indicator:	Not reported
Discr Full Reject Indicator:	Not reported
Manifest Ref Number:	Not reported
Alt Facility RCRA ID:	Not reported
Alt Facility Sign Date:	Not reported
MGMT Method Type Code:	Not reported
Waste Code 1:	THE FOLLOWING SPENT NONHALOGENATED SOLVENTS: TOLUENE, METHYL ETHYL K
Waste Code 2:	Not reported
Waste Code 3:	Not reported
Waste Code 4:	Not reported
Waste Code 5:	Not reported
Waste Code 6:	Not reported
Quantity:	05450
Units:	Gallons (liquids only)
Number of Containers:	001
Container Type:	Cargo tanks (tank trucks)
Handling Method:	Treat
Specific Gravity:	100
Document ID:	Not reported
Manifest Status:	Not reported
Trans1 State ID:	OHD981094972
Year:	2018
Trans2 State ID:	PAD086214574
Generator Ship Date:	06/20/2013

ULANO CORP (Continued) **1000123536**

Trans1 Recv Date:	06/20/2013
Trans2 Recv Date:	06/26/2013
TSD Site Recv Date:	06/27/2013
Part A Recv Date:	Not reported
Part B Recv Date:	Not reported
Generator EPA ID:	NYD001725878
Trans1 EPA ID:	Not reported
Trans2 EPA ID:	Not reported
TSDF ID 1:	IND000646943
TSDF ID 2:	Not reported
Manifest Tracking Number:	006715515FLE
Import Indicator:	N
Export Indicator:	N
Discr Quantity Indicator:	N
Discr Type Indicator:	N
Discr Residue Indicator:	N
Discr Partial Reject Indicator:	N
Discr Full Reject Indicator:	N
Manifest Ref Number:	Not reported
Alt Facility RCRA ID:	Not reported
Alt Facility Sign Date:	Not reported
MGMT Method Type Code:	H141
Waste Code a:	IGNITABLE WASTE
Waste Code b:	Not reported
Waste Code c:	Not reported
Waste Code e:	Not reported
Waste Code f:	Not reported
Waste Code g:	Not reported
Waste Code 1:	Not reported
Waste Code 2:	Not reported
Waste Code 3:	Not reported
Waste Code 4:	Not reported
Waste Code 5:	Not reported
Waste Code 6:	Not reported
Quantity:	1000
Units:	Pounds
Number of Containers:	3
Container Type:	Fiberboard or plastic drums, barrels, kegs
Handling Method:	Landfill
Specific Gravity:	1

Document ID:	Not reported
Manifest Status:	Not reported
Trans1 State ID:	OHD981094972
Year:	2018
Trans2 State ID:	PAD086214574
Generator Ship Date:	06/20/2013
Trans1 Recv Date:	06/20/2013
Trans2 Recv Date:	06/26/2013
TSD Site Recv Date:	06/27/2013
Part A Recv Date:	Not reported
Part B Recv Date:	Not reported
Generator EPA ID:	NYD001725878
Trans1 EPA ID:	Not reported
Trans2 EPA ID:	Not reported
TSDF ID 1:	IND000646943
TSDF ID 2:	Not reported

ULANO CORP (Continued) **1000123536**

Manifest Tracking Number:	006715515FLE
Import Indicator:	N
Export Indicator:	N
Discr Quantity Indicator:	N
Discr Type Indicator:	N
Discr Residue Indicator:	N
Discr Partial Reject Indicator:	N
Discr Full Reject Indicator:	N
Manifest Ref Number:	Not reported
Alt Facility RCRA ID:	Not reported
Alt Facility Sign Date:	Not reported
MGMT Method Type Code:	H061
Waste Code a:	IGNITABLE WASTE
Waste Code b:	THE FOLLOWING SPENT NONHALOGENATED SOLVENTS: XYLENE, ACETONE, ETHYL A
Waste Code c:	THE FOLLOWING SPENT NONHALOGENATED SOLVENTS: TOLUENE, METHYL ETHYL K
Waste Code e:	METHYL ETHYL KETONE
Waste Code f:	Not reported
Waste Code g:	Not reported
Waste Code 1:	Not reported
Waste Code 2:	Not reported
Waste Code 3:	Not reported
Waste Code 4:	Not reported
Waste Code 5:	Not reported
Waste Code 6:	Not reported
Quantity:	2000
Units:	Pounds
Number of Containers:	6
Container Type:	Metal drums, barrels, kegs
Handling Method:	Burn
Specific Gravity:	1
Document ID:	Not reported
Manifest Status:	Not reported
Trans1 State ID:	PAD086214574
Year:	2018
Trans2 State ID:	LAR000045963
Generator Ship Date:	12/18/2014
Trans1 Recv Date:	12/18/2014
Trans2 Recv Date:	12/22/2014
TSD Site Recv Date:	12/29/2014
Part A Recv Date:	Not reported
Part B Recv Date:	Not reported
Generator EPA ID:	NYD001725878
Trans1 EPA ID:	Not reported
Trans2 EPA ID:	Not reported
TSDF ID 1:	IND000646943
TSDF ID 2:	Not reported
Manifest Tracking Number:	007712930FLE
Import Indicator:	N
Export Indicator:	N
Discr Quantity Indicator:	N
Discr Type Indicator:	N
Discr Residue Indicator:	N
Discr Partial Reject Indicator:	N
Discr Full Reject Indicator:	N
Manifest Ref Number:	Not reported
Alt Facility RCRA ID:	Not reported

ULANO CORP (Continued) **1000123536**

Alt Facility Sign Date:	Not reported
MGMT Method Type Code:	H061
Waste Code a:	IGNITABLE WASTE
Waste Code b:	THE FOLLOWING SPENT NONHALOGENATED SOLVENTS: XYLENE, ACETONE, ETHYL A
Waste Code c:	THE FOLLOWING SPENT NONHALOGENATED SOLVENTS: TOLUENE, METHYL ETHYL K
Waste Code e:	METHYL ETHYL KETONE
Waste Code f:	Not reported
Waste Code g:	Not reported
Waste Code 1:	Not reported
Waste Code 2:	Not reported
Waste Code 3:	Not reported
Waste Code 4:	Not reported
Waste Code 5:	Not reported
Waste Code 6:	Not reported
Quantity:	300
Units:	Pounds
Number of Containers:	1
Container Type:	Metal drums, barrels, kegs
Handling Method:	Burn
Specific Gravity:	1

Document ID:	Not reported
Manifest Status:	Not reported
Trans1 State ID:	OHD981094972
Year:	2018
Trans2 State ID:	LAR000045963
Generator Ship Date:	12/18/2014
Trans1 Recv Date:	12/18/2014
Trans2 Recv Date:	12/22/2014
TSD Site Recv Date:	12/29/2014
Part A Recv Date:	Not reported
Part B Recv Date:	Not reported
Generator EPA ID:	NYD001725878
Trans1 EPA ID:	Not reported
Trans2 EPA ID:	Not reported
TSDF ID 1:	IND000646943
TSDF ID 2:	Not reported
Manifest Tracking Number:	012243907JJK
Import Indicator:	N
Export Indicator:	N
Discr Quantity Indicator:	N
Discr Type Indicator:	N
Discr Residue Indicator:	N
Discr Partial Reject Indicator:	N
Discr Full Reject Indicator:	N
Manifest Ref Number:	Not reported
Alt Facility RCRA ID:	Not reported
Alt Facility Sign Date:	Not reported
MGMT Method Type Code:	H020
Waste Code a:	IGNITABLE WASTE
Waste Code b:	Not reported
Waste Code c:	Not reported
Waste Code e:	Not reported
Waste Code f:	Not reported
Waste Code g:	Not reported
Waste Code 1:	Not reported
Waste Code 2:	Not reported

ULANO CORP (Continued) **1000123536**

Waste Code 3:	Not reported
Waste Code 4:	Not reported
Waste Code 5:	Not reported
Waste Code 6:	Not reported
Quantity:	400
Units:	Pounds
Number of Containers:	1
Container Type:	Metal drums, barrels, kegs
Handling Method:	Recycle
Specific Gravity:	1

Document ID:	Not reported
Manifest Status:	Not reported
Trans1 State ID:	OHD981094972
Year:	2018
Trans2 State ID:	LAR000045963
Generator Ship Date:	12/18/2014
Trans1 Recv Date:	12/18/2014
Trans2 Recv Date:	12/22/2014
TSD Site Recv Date:	12/29/2014
Part A Recv Date:	Not reported
Part B Recv Date:	Not reported
Generator EPA ID:	NYD001725878
Trans1 EPA ID:	Not reported
Trans2 EPA ID:	Not reported
TSDF ID 1:	IND000646943
TSDF ID 2:	Not reported
Manifest Tracking Number:	012243907JJK
Import Indicator:	N
Export Indicator:	N
Discr Quantity Indicator:	N
Discr Type Indicator:	N
Discr Residue Indicator:	N
Discr Partial Reject Indicator:	N
Discr Full Reject Indicator:	N
Manifest Ref Number:	Not reported
Alt Facility RCRA ID:	Not reported
Alt Facility Sign Date:	Not reported
MGMT Method Type Code:	H141
Waste Code a:	IGNITABLE WASTE
Waste Code b:	Not reported
Waste Code c:	Not reported
Waste Code e:	Not reported
Waste Code f:	Not reported
Waste Code g:	Not reported
Waste Code 1:	Not reported
Waste Code 2:	Not reported
Waste Code 3:	Not reported
Waste Code 4:	Not reported
Waste Code 5:	Not reported
Waste Code 6:	Not reported
Quantity:	200
Units:	Pounds
Number of Containers:	5
Container Type:	Metal drums, barrels, kegs
Handling Method:	Landfill
Specific Gravity:	1

ULANO CORP (Continued) **1000123536**

Document ID:	Not reported
Manifest Status:	Not reported
Trans1 State ID:	OHD981094972
Year:	2018
Trans2 State ID:	LAR000045963
Generator Ship Date:	12/18/2014
Trans1 Recv Date:	12/18/2014
Trans2 Recv Date:	12/22/2014
TSD Site Recv Date:	12/29/2014
Part A Recv Date:	Not reported
Part B Recv Date:	Not reported
Generator EPA ID:	NYD001725878
Trans1 EPA ID:	Not reported
Trans2 EPA ID:	Not reported
TSDF ID 1:	IND000646943
TSDF ID 2:	Not reported
Manifest Tracking Number:	012243907JJK
Import Indicator:	N
Export Indicator:	N
Discr Quantity Indicator:	N
Discr Type Indicator:	N
Discr Residue Indicator:	N
Discr Partial Reject Indicator:	N
Discr Full Reject Indicator:	N
Manifest Ref Number:	Not reported
Alt Facility RCRA ID:	Not reported
Alt Facility Sign Date:	Not reported
MGMT Method Type Code:	H141
Waste Code a:	IGNITABLE WASTE
Waste Code b:	REACTIVE WASTE
Waste Code c:	Not reported
Waste Code e:	Not reported
Waste Code f:	Not reported
Waste Code g:	Not reported
Waste Code 1:	Not reported
Waste Code 2:	Not reported
Waste Code 3:	Not reported
Waste Code 4:	Not reported
Waste Code 5:	Not reported
Waste Code 6:	Not reported
Quantity:	100
Units:	Pounds
Number of Containers:	1
Container Type:	Fiberboard or plastic drums, barrels, kegs
Handling Method:	Landfill
Specific Gravity:	1

Document ID:	Not reported
Manifest Status:	Not reported
Trans1 State ID:	NYD082785429
Year:	2018
Trans2 State ID:	Not reported
Generator Ship Date:	06/23/2011
Trans1 Recv Date:	06/23/2011
Trans2 Recv Date:	Not reported
TSD Site Recv Date:	06/28/2011
Part A Recv Date:	Not reported

ULANO CORP (Continued) **1000123536**

Part B Recv Date:	Not reported
Generator EPA ID:	NYD001725878
Trans1 EPA ID:	Not reported
Trans2 EPA ID:	Not reported
TSDF ID 1:	NYD082785429
TSDF ID 2:	Not reported
Manifest Tracking Number:	004976123FLE
Import Indicator:	N
Export Indicator:	N
Discr Quantity Indicator:	N
Discr Type Indicator:	N
Discr Residue Indicator:	N
Discr Partial Reject Indicator:	N
Discr Full Reject Indicator:	N
Manifest Ref Number:	Not reported
Alt Facility RCRA ID:	Not reported
Alt Facility Sign Date:	Not reported
MGMT Method Type Code:	H141
Waste Code a:	IGNITABLE WASTE
Waste Code b:	Not reported
Waste Code c:	Not reported
Waste Code e:	Not reported
Waste Code f:	Not reported
Waste Code g:	Not reported
Waste Code 1:	Not reported
Waste Code 2:	Not reported
Waste Code 3:	Not reported
Waste Code 4:	Not reported
Waste Code 5:	Not reported
Waste Code 6:	Not reported
Quantity:	45
Units:	Pounds
Number of Containers:	1
Container Type:	Fiberboard or plastic drums, barrels, kegs
Handling Method:	Burn
Specific Gravity:	1

Click this hyperlink while viewing on your computer to access
214 additional NY MANIFEST: record(s) in the EDR Site Report.

O202 **ULANO CORP.** **NY UST** **U004339700**
ESE **601 BERGEN STREET** **N/A**
1/8-1/4 **BROOKLYN, NY 11238**
0.128 mi.
676 ft. **Site 12 of 12 in cluster O**

Relative: UST:
Higher

Actual: Name: ULANO CORP.
79 ft. Address: 601 BERGEN STREET
City,State,Zip: BROOKLYN, NY 11238
Id/Status: 2-000123 / Unregulated/Closed
Program Type: CBS
Region: STATE
DEC Region: 2
Expiration Date: N/A
UTM X: 587037.85677
UTM Y: 4503736.93696

ULANO CORP. (Continued) **U004339700**

Site Type: Manufacturing (Other than Chemical)/Processing

Tank Info:

Tank Number:	1
Tank ID:	187878
Tank Status:	Closed - In Place
Material Name:	Closed - In Place
Capacity Gallons:	1080
Install Date:	12/01/1968
Date Tank Closed:	12/01/1995
Registered:	True
Tank Location:	Underground
Tank Type:	Steel/carbon steel
Tightness Test Method:	NN
Date Test:	Not reported
Next Test Date:	Not reported
Pipe Model:	Not reported
Modified By:	MJGRIFFI
Last Modified:	05/09/2022

Tank Number:	10A
Tank ID:	187295
Tank Status:	Closed - Removed
Material Name:	Closed - Removed
Capacity Gallons:	4000
Install Date:	12/01/1974
Date Tank Closed:	11/01/1997
Registered:	True
Tank Location:	Underground
Tank Type:	Steel/carbon steel
Tightness Test Method:	NN
Date Test:	Not reported
Next Test Date:	Not reported
Pipe Model:	Not reported
Modified By:	MJGRIFFI
Last Modified:	05/09/2022

Tank Number:	11
Tank ID:	187296
Tank Status:	Closed - Removed
Material Name:	Closed - Removed
Capacity Gallons:	4000
Install Date:	12/01/1974
Date Tank Closed:	11/01/1997
Registered:	True
Tank Location:	Underground
Tank Type:	Steel/carbon steel
Tightness Test Method:	NN
Date Test:	Not reported
Next Test Date:	Not reported
Pipe Model:	Not reported
Modified By:	MJGRIFFI
Last Modified:	05/09/2022

ULANO CORP. (Continued) **U004339700**

Tank Number:	12
Tank ID:	187297
Tank Status:	Closed - Removed
Material Name:	Closed - Removed
Capacity Gallons:	4000
Install Date:	12/01/1974
Date Tank Closed:	11/01/1997
Registered:	True
Tank Location:	Underground
Tank Type:	Steel/carbon steel
Tightness Test Method:	NN
Date Test:	Not reported
Next Test Date:	Not reported
Pipe Model:	Not reported
Modified By:	MJGRIFFI
Last Modified:	05/09/2022

Tank Number:	3
Tank ID:	187286
Tank Status:	Closed - In Place
Material Name:	Closed - In Place
Capacity Gallons:	1080
Install Date:	12/01/1968
Date Tank Closed:	12/01/1995
Registered:	True
Tank Location:	Underground
Tank Type:	Steel/carbon steel
Tightness Test Method:	NN
Date Test:	Not reported
Next Test Date:	Not reported
Pipe Model:	Not reported
Modified By:	MJGRIFFI
Last Modified:	05/09/2022

Tank Number:	4
Tank ID:	187287
Tank Status:	Closed - In Place
Material Name:	Closed - In Place
Capacity Gallons:	1080
Install Date:	12/01/1968
Date Tank Closed:	12/01/1995
Registered:	True
Tank Location:	Underground
Tank Type:	Steel/carbon steel
Tightness Test Method:	NN
Date Test:	Not reported
Next Test Date:	Not reported
Pipe Model:	Not reported
Modified By:	MJGRIFFI
Last Modified:	05/09/2022

Tank Number:	6
Tank ID:	187288
Tank Status:	Closed - Removed

ULANO CORP. (Continued) **U004339700**

Material Name:	Closed - Removed
Capacity Gallons:	1080
Install Date:	12/01/1968
Date Tank Closed:	11/01/1997
Registered:	True
Tank Location:	Underground
Tank Type:	Steel/carbon steel
Tightness Test Method:	NN
Date Test:	Not reported
Next Test Date:	Not reported
Pipe Model:	Not reported
Modified By:	MJGRIFFI
Last Modified:	05/09/2022

Tank Number:	6A
Tank ID:	187291
Tank Status:	Closed - Removed
Material Name:	Closed - Removed
Capacity Gallons:	4000
Install Date:	12/01/1974
Date Tank Closed:	11/01/1997
Registered:	True
Tank Location:	Underground
Tank Type:	Steel/carbon steel
Tightness Test Method:	NN
Date Test:	Not reported
Next Test Date:	Not reported
Pipe Model:	Not reported
Modified By:	MJGRIFFI
Last Modified:	05/09/2022

Tank Number:	7
Tank ID:	187289
Tank Status:	Closed - Removed
Material Name:	Closed - Removed
Capacity Gallons:	1080
Install Date:	12/01/1968
Date Tank Closed:	11/01/1997
Registered:	True
Tank Location:	Underground
Tank Type:	Steel/carbon steel
Tightness Test Method:	NN
Date Test:	Not reported
Next Test Date:	Not reported
Pipe Model:	Not reported
Modified By:	MJGRIFFI
Last Modified:	05/09/2022

Tank Number:	7A
Tank ID:	187292
Tank Status:	Closed - Removed
Material Name:	Closed - Removed
Capacity Gallons:	4000
Install Date:	12/01/1974

ULANO CORP. (Continued) **U004339700**

Date Tank Closed:	11/01/1997
Registered:	True
Tank Location:	Underground
Tank Type:	Steel/carbon steel
Tightness Test Method:	NN
Date Test:	Not reported
Next Test Date:	Not reported
Pipe Model:	Not reported
Modified By:	MJGRIFFI
Last Modified:	05/09/2022

Tank Number:	8
Tank ID:	187290
Tank Status:	Closed - Removed
Material Name:	Closed - Removed
Capacity Gallons:	1080
Install Date:	12/01/1968
Date Tank Closed:	11/01/1997
Registered:	True
Tank Location:	Underground
Tank Type:	Steel/carbon steel
Tightness Test Method:	NN
Date Test:	Not reported
Next Test Date:	Not reported
Pipe Model:	Not reported
Modified By:	MJGRIFFI
Last Modified:	05/09/2022

Tank Number:	8A
Tank ID:	187293
Tank Status:	Closed - Removed
Material Name:	Closed - Removed
Capacity Gallons:	4000
Install Date:	12/01/1974
Date Tank Closed:	11/01/1997
Registered:	True
Tank Location:	Underground
Tank Type:	Steel/carbon steel
Tightness Test Method:	NN
Date Test:	Not reported
Next Test Date:	Not reported
Pipe Model:	Not reported
Modified By:	MJGRIFFI
Last Modified:	05/09/2022

Tank Number:	9A
Tank ID:	187294
Tank Status:	Closed - Removed
Material Name:	Closed - Removed
Capacity Gallons:	4000
Install Date:	12/01/1974
Date Tank Closed:	11/01/1997
Registered:	True
Tank Location:	Underground

ULANO CORP. (Continued) **U004339700**

Tank Type:	Steel/carbon steel
Tightness Test Method:	NN
Date Test:	Not reported
Next Test Date:	Not reported
Pipe Model:	Not reported
Modified By:	MJGRIFFI
Last Modified:	05/09/2022

W203 **CON EDISON SERVICE BOX: 41704** **RCRA NonGen / NLR** **1016454442**
WSW **20 ST MARKS AVE** **FINDS** **NYP004326625**
1/8-1/4 **BROOKLYN, NY 11217** **ECHO**
0.129 mi. **NY MANIFEST**
682 ft. **Site 1 of 5 in cluster W**

Relative: **Lower**
Actual: **48 ft.**

RCRA Listings:

Date Form Received by Agency:	20130809
Handler Name:	Con Edison Service Box: 41704
Handler Address:	ST MARKS AVE
Handler City,State,Zip:	BROOKLYN, NY 11217
EPA ID:	NYP004326625
Contact Name:	THOMAS TEELING
Contact Address:	Not reported
Contact City,State,Zip:	Not reported
Contact Telephone:	212-460-3770
Contact Fax:	Not reported
Contact Email:	Not reported
Contact Title:	SENIOR SCIENTIST
EPA Region:	02
Land Type:	Private
Federal Waste Generator Description:	Not a generator, verified
Non-Notifier:	Not reported
Biennial Report Cycle:	Not reported
Accessibility:	Not reported
Active Site Indicator:	Not reported
State District Owner:	Ny
State District:	NYSDEC R2
Mailing Address:	VING PL, 15TH FL NE
Mailing City,State,Zip:	NEW YORK, NY 10003
Owner Name:	Not reported
Owner Type:	Not reported
Operator Name:	Not reported
Operator Type:	Not reported
Short-Term Generator Activity:	No
Importer Activity:	No
Mixed Waste Generator:	No
Transporter Activity:	No
Transfer Facility Activity:	No
Recycler Activity with Storage:	No
Small Quantity On-Site Burner Exemption:	No
Smelting Melting and Refining Furnace Exemption:	No
Underground Injection Control:	No
Off-Site Waste Receipt:	No
Universal Waste Indicator:	No
Universal Waste Destination Facility:	No
Federal Universal Waste:	No
Active Site State-Reg Handler:	---
Federal Facility Indicator:	Not reported
Hazardous Secondary Material Indicator:	NN

CON EDISON SERVICE BOX: 41704 (Continued) **1016454442**

Sub-Part K Indicator:	Not reported
2018 GPRA Permit Baseline:	Not on the Baseline
2018 GPRA Renewals Baseline:	Not on the Baseline
202 GPRA Corrective Action Baseline:	No
Subject to Corrective Action Universe:	No
Non-TSDFs Where RCRA CA has Been Imposed Universe:	No
Corrective Action Priority Ranking:	No NCAPS ranking
Environmental Control Indicator:	No
Institutional Control Indicator:	No
Human Exposure Controls Indicator:	N/A
Groundwater Controls Indicator:	N/A
Significant Non-Complier Universe:	No
Unaddressed Significant Non-Complier Universe:	No
Addressed Significant Non-Complier Universe:	No
Significant Non-Complier With a Compliance Schedule Universe:	No
Financial Assurance Required:	Not reported
Handler Date of Last Change:	20131227
Recognized Trader-Importer:	No
Recognized Trader-Exporter:	No
Importer of Spent Lead Acid Batteries:	No
Exporter of Spent Lead Acid Batteries:	No
Recycler Activity Without Storage:	Not reported
Manifest Broker:	Not reported
Sub-Part P Indicator:	No

Historic Generators:

Receive Date:	20130709
Handler Name: CON EDISON SERVICE BOX:	41704
Federal Waste Generator Description:	Conditionally Exempt Small Quantity Generator
State District Owner:	Ny
Large Quantity Handler of Universal Waste:	No
Recognized Trader Importer:	No
Recognized Trader Exporter:	No
Spent Lead Acid Battery Importer:	No
Spent Lead Acid Battery Exporter:	No
Current Record:	No
Non Storage Recycler Activity:	Not reported
Electronic Manifest Broker:	Not reported

Receive Date:	20130809
Handler Name: CON EDISON SERVICE BOX:	41704
Federal Waste Generator Description:	Not a generator, verified
State District Owner:	Ny
Large Quantity Handler of Universal Waste:	No
Recognized Trader Importer:	No
Recognized Trader Exporter:	No
Spent Lead Acid Battery Importer:	No
Spent Lead Acid Battery Exporter:	No
Current Record:	Yes
Non Storage Recycler Activity:	Not reported
Electronic Manifest Broker:	Not reported

List of NAICS Codes and Descriptions:

NAICS Codes:	No NAICS Codes Found

CON EDISON SERVICE BOX: 41704 (Continued) **1016454442**

Facility Has Received Notices of Violations:
Violations: No Violations Found

Evaluation Action Summary:
Evaluations: No Evaluations Found

FINDS:
Registry ID: 110056507597

Click Here for FRS Facility Detail Report:

Environmental Interest/Information System:
The Resource Conservation and Recovery Act Information System (RCRAInfo) is EPA's comprehensive information system in support of the Resource Conservation and Recovery Act (RCRA) of 1976 and the Hazardous and Solid Waste Amendments (HSWA) of 1984. It tracks many types of information about generators, transporters, treaters, storers, and disposers of hazardous waste.

Click this hyperlink while viewing on your computer to access additional FINDS: detail in the EDR Site Report.

ECHO:

Envid:	1016454442
Registry ID:	110056507597
DFR URL:	http://echo.epa.gov/detailed-facility-report?fid=110056507597
Name:	CON EDISON SERVICE BOX: 41704
Address:	20 ST MARKS AVE
City,State,Zip:	BROOKLYN, NY 11217

Manifest Facility Information:

EPA ID:	NYP004326625
Country:	USA
Name:	CON EDISON
Address:	20 ST MARKS AVE
Address 2:	Not reported
City,State,Zip:	BROOKLYN, NY 11217
Zip 4:	Not reported
Location Address 1:	20 ST MARKS AVE
Location Address 2:	SB #41704
Location City,State,Zip:	BROOKLYN, NY 11213
Location Zip 4:	Not reported
Facility Status:	Not reported
Total Tanks:	Not reported
Code:	BP

Mailing:

Mailing Name:	CON EDISON
Mailing Contact:	CON EDISON
Mailing Address 1:	4 IRVING PLACE 15TH FLOOR
Mailing Address 2:	Not reported
Mailing City,State,Zip:	NEW YORK, NY 10003
Mailing Zip 4:	Not reported
Mailing Country:	USA
Mailing Phone:	2124603770

CON EDISON SERVICE BOX: 41704 (Continued) **1016454442**

Manifest Data:

Document ID:	Not reported
Manifest Status:	Not reported
Trans1 State ID:	NJD003812047
Year:	2018
Trans2 State ID:	Not reported
Generator Ship Date:	07/09/2013
Trans1 Recv Date:	07/09/2013
Trans2 Recv Date:	Not reported
TSD Site Recv Date:	07/10/2013
Part A Recv Date:	Not reported
Part B Recv Date:	Not reported
Generator EPA ID:	NYP004326625
Trans1 EPA ID:	Not reported
Trans2 EPA ID:	Not reported
TSDF ID 1:	NJD991291105
TSDF ID 2:	Not reported
Manifest Tracking Number:	002084589GBF
Import Indicator:	N
Export Indicator:	N
Discr Quantity Indicator:	N
Discr Type Indicator:	N
Discr Residue Indicator:	N
Discr Partial Reject Indicator:	N
Discr Full Reject Indicator:	N
Manifest Ref Number:	Not reported
Alt Facility RCRA ID:	Not reported
Alt Facility Sign Date:	Not reported
MGMT Method Type Code:	H110
Waste Code a:	LEAD
Waste Code b:	Not reported
Waste Code c:	Not reported
Waste Code e:	Not reported
Waste Code f:	Not reported
Waste Code g:	Not reported
Waste Code 1:	Not reported
Waste Code 2:	Not reported
Waste Code 3:	Not reported
Waste Code 4:	Not reported
Waste Code 5:	Not reported
Waste Code 6:	Not reported
Quantity:	100
Units:	Gallons (liquids only)
Number of Containers:	1
Container Type:	Cargo tanks (tank trucks)
Handling Method:	Treat
Specific Gravity:	1

P204 **THE VILLAGE @ ATLANTIC AVENUE** **NY UST** **U003065934**
NNE **CUMBERLAND AVENUE & ATLANTIC AVENUE** **N/A**
1/8-1/4 **BROOKLYN, NY 11217**
0.130 mi.
685 ft. **Site 6 of 6 in cluster P**

Relative:
Higher

Actual:
60 ft.

UST:

Name:	THE VILLAGE @ ATLANTIC AVENUE
Address:	CUMBERLAND AVENUE & ATLANTIC AVENUE
City,State,Zip:	BROOKLYN, NY 11217
Id/Status:	2-602673 / Unregulated/Closed
Program Type:	PBS
Region:	STATE
DEC Region:	2
Expiration Date:	N/A
UTM X:	586917.97075
UTM Y:	4503997.35828
Site Type:	Other

Affiliation Records:

Site Id:	24629
Affiliation Type:	Facility Owner
Company Name:	SECOND ATLANTIC HOUSING CORPORATION
Contact Type:	Not reported
Contact Name:	Not reported
Address1:	155 3RD STREET
Address2:	Not reported
City:	BROOKLYN
State:	NY
Zip Code:	11231
Country Code:	001
Phone:	(718) 875-8500
EMail:	Not reported
Fax Number:	Not reported
Modified By:	TRANSLAT
Date Last Modified:	2004-03-04

Site Id:	24629
Affiliation Type:	Mail Contact
Company Name:	SECOND ATLANTIC HOUSING CORPORATION
Contact Type:	Not reported
Contact Name:	LUK SUN WONG
Address1:	155 3RD STREET
Address2:	Not reported
City:	BROOKLYN
State:	NY
Zip Code:	11231
Country Code:	001
Phone:	(718) 875-8500
EMail:	Not reported
Fax Number:	Not reported
Modified By:	TRANSLAT
Date Last Modified:	2004-03-04

Site Id:	24629
Affiliation Type:	Facility Operator
Company Name:	THE VILLAGE @ ATLANTIC AVENUE
Contact Type:	Not reported
Contact Name:	TOM BRENNAN
Address1:	Not reported

THE VILLAGE @ ATLANTIC AVENUE (Continued) **U003065934**

Address2:	Not reported
City:	Not reported
State:	NN
Zip Code:	Not reported
Country Code:	001
Phone:	(718) 399-8677
EMail:	Not reported
Fax Number:	Not reported
Modified By:	TRANSLAT
Date Last Modified:	2004-03-04

Site Id:	24629
Affiliation Type:	Emergency Contact
Company Name:	SECOND ATLANTIC HOUSING CORPORATION
Contact Type:	Not reported
Contact Name:	L.S. WONG
Address1:	Not reported
Address2:	Not reported
City:	Not reported
State:	NN
Zip Code:	Not reported
Country Code:	001
Phone:	(718) 875-8500
EMail:	Not reported
Fax Number:	Not reported
Modified By:	TRANSLAT
Date Last Modified:	2004-03-04

Tank Info:

Tank Number:	1
Tank ID:	51060
Tank Status:	Closed - In Place
Material Name:	Closed - In Place
Capacity Gallons:	550
Install Date:	Not reported
Date Tank Closed:	04/01/1996
Registered:	True
Tank Location:	Underground
Tank Type:	Steel/carbon steel
Material Code:	0009
Common Name of Substance:	Gasoline

Tightness Test Method:	NN
Date Test:	Not reported
Next Test Date:	Not reported
Pipe Model:	Not reported
Modified By:	MJGRIFFI
Last Modified:	05/09/2022

Equipment Records:

A00 - Tank Internal Protection - None
D01 - Pipe Type - Steel/Carbon Steel/Iron
B00 - Tank External Protection - None
F00 - Pipe External Protection - None
G03 - Tank Secondary Containment - Vault (w/o access)
H00 - Tank Leak Detection - None

THE VILLAGE @ ATLANTIC AVENUE (Continued) **U003065934**

I00 - Overfill - None
C02 - Pipe Location - Underground/On-ground
J02 - Dispenser - Suction Dispenser

Tank Number: 2
Tank ID: 51061
Tank Status: Closed - In Place
Material Name: Closed - In Place
Capacity Gallons: 550
Install Date: Not reported
Date Tank Closed: 04/01/1996
Registered: True
Tank Location: Underground
Tank Type: Steel/carbon steel
Material Code: 0009
Common Name of Substance: Gasoline

Tightness Test Method: NN
Date Test: Not reported
Next Test Date: Not reported
Pipe Model: Not reported
Modified By: MJGRIFFI
Last Modified: 05/09/2022

Equipment Records:

B00 - Tank External Protection - None
F00 - Pipe External Protection - None
G03 - Tank Secondary Containment - Vault (w/o access)
H00 - Tank Leak Detection - None
I00 - Overfill - None
A00 - Tank Internal Protection - None
D01 - Pipe Type - Steel/Carbon Steel/Iron
C02 - Pipe Location - Underground/On-ground
J02 - Dispenser - Suction Dispenser

Tank Number: 3
Tank ID: 51062
Tank Status: Closed - In Place
Material Name: Closed - In Place
Capacity Gallons: 550
Install Date: 04/01/1996
Date Tank Closed: 04/01/1996
Registered: True
Tank Location: Underground
Tank Type: Steel/carbon steel
Material Code: 0009
Common Name of Substance: Gasoline

Tightness Test Method: NN
Date Test: Not reported
Next Test Date: Not reported
Pipe Model: Not reported
Modified By: MJGRIFFI
Last Modified: 05/09/2022

Equipment Records:

THE VILLAGE @ ATLANTIC AVENUE (Continued) **U003065934**

B00 - Tank External Protection - None
F00 - Pipe External Protection - None
A00 - Tank Internal Protection - None
D01 - Pipe Type - Steel/Carbon Steel/Iron
G03 - Tank Secondary Containment - Vault (w/o access)
H00 - Tank Leak Detection - None
I00 - Overfill - None
C02 - Pipe Location - Underground/On-ground
J02 - Dispenser - Suction Dispenser

Tank Number: 4
Tank ID: 51063
Tank Status: Closed - In Place
Material Name: Closed - In Place
Capacity Gallons: 550
Install Date: 04/01/1996
Date Tank Closed: 04/01/1996
Registered: True
Tank Location: Underground
Tank Type: Steel/carbon steel
Material Code: 0009
Common Name of Substance: Gasoline

Tightness Test Method: NN
Date Test: Not reported
Next Test Date: Not reported
Pipe Model: Not reported
Modified By: MJGRIFFI
Last Modified: 05/09/2022

Equipment Records:

D01 - Pipe Type - Steel/Carbon Steel/Iron
A00 - Tank Internal Protection - None
B00 - Tank External Protection - None
F00 - Pipe External Protection - None
I00 - Overfill - None
G03 - Tank Secondary Containment - Vault (w/o access)
H00 - Tank Leak Detection - None
J02 - Dispenser - Suction Dispenser
C02 - Pipe Location - Underground/On-ground

Tank Number: 5
Tank ID: 51064
Tank Status: Closed - In Place
Material Name: Closed - In Place
Capacity Gallons: 550
Install Date: 04/01/1996
Date Tank Closed: 04/01/1996
Registered: True
Tank Location: Underground
Tank Type: Steel/carbon steel
Material Code: 0009
Common Name of Substance: Gasoline

Tightness Test Method: NN
Date Test: Not reported

THE VILLAGE @ ATLANTIC AVENUE (Continued) **U003065934**

Next Test Date: Not reported
Pipe Model: Not reported
Modified By: MJGRIFFI
Last Modified: 05/09/2022

Equipment Records:

B00 - Tank External Protection - None
F00 - Pipe External Protection - None
A00 - Tank Internal Protection - None
D01 - Pipe Type - Steel/Carbon Steel/Iron
G03 - Tank Secondary Containment - Vault (w/o access)
H00 - Tank Leak Detection - None
I00 - Overfill - None
C02 - Pipe Location - Underground/On-ground
J02 - Dispenser - Suction Dispenser

Tank Number: 6
Tank ID: 51065
Tank Status: Closed - In Place
Material Name: Closed - In Place
Capacity Gallons: 550
Install Date: Not reported
Date Tank Closed: 04/01/1996
Registered: True
Tank Location: Underground
Tank Type: Steel/carbon steel
Material Code: 0009
Common Name of Substance: Gasoline

Tightness Test Method: NN
Date Test: Not reported
Next Test Date: Not reported
Pipe Model: Not reported
Modified By: MJGRIFFI
Last Modified: 05/09/2022

Equipment Records:

B00 - Tank External Protection - None
F00 - Pipe External Protection - None
A00 - Tank Internal Protection - None
D01 - Pipe Type - Steel/Carbon Steel/Iron
G03 - Tank Secondary Containment - Vault (w/o access)
H00 - Tank Leak Detection - None
I00 - Overfill - None
C02 - Pipe Location - Underground/On-ground
J02 - Dispenser - Suction Dispenser

X205 **THE BROOKLYN TABERNACLE, INC.** **NY AST** **U003395244**
South **145 PARK PLACE** **N/A**
1/8-1/4 **BROOKLYN, NY 11217**
0.131 mi.
692 ft. **Site 1 of 7 in cluster X**

Relative: AST:
Higher
Name: THE BROOKLYN TABERNACLE, INC.
Actual: Address: 145 PARK PLACE
81 ft. City,State,Zip: BROOKLYN, NY 11217
Region: STATE

THE BROOKLYN TABERNACLE, INC. (Continued) **U003395244**

DEC Region: 2
Site Status: Active
Facility Id: 2-480800
Program Type: PBS
UTM X: 586749.76475
UTM Y: 4503552.54301
Expiration Date: 06/04/2005
Site Type: Other

Affiliation Records:

Site Id: 21470
Affiliation Type: Facility Owner
Company Name: THE BROOKLYN TABERNACLE, INC.
Contact Type: Not reported
Contact Name: Not reported
Address1: 290 FLATBUSH AVENUE
Address2: Not reported
City: BROOKLYN
State: NY
Zip Code: 11217
Country Code: 001
Phone: (718) 783-0942
EMail: Not reported
Fax Number: Not reported
Modified By: TRANSLAT
Date Last Modified: 2004-03-04

Site Id: 21470
Affiliation Type: Mail Contact
Company Name: THE BROOKLYN TABERNACLE, INC.
Contact Type: Not reported
Contact Name: DIANE RATHJEN
Address1: 290 FLATBUSH AVENUE
Address2: Not reported
City: BROOKLYN
State: NY
Zip Code: 11217
Country Code: 001
Phone: (718) 783-0942
EMail: Not reported
Fax Number: Not reported
Modified By: TRANSLAT
Date Last Modified: 2004-03-04

Site Id: 21470
Affiliation Type: Facility Operator
Company Name: THE BROOKLYN TABERNACLE, INC.
Contact Type: Not reported
Contact Name: THE BROOKLYN TABERNACLE, INC.
Address1: Not reported
Address2: Not reported
City: Not reported
State: NN
Zip Code: Not reported
Country Code: 001
Phone: (718) 783-0942
EMail: Not reported
Fax Number: Not reported

THE BROOKLYN TABERNACLE, INC. (Continued) **U003395244**

Modified By:	TRANSLAT
Date Last Modified:	2004-03-04
Site Id:	21470
Affiliation Type:	Emergency Contact
Company Name:	THE BROOKLYN TABERNACLE, INC.
Contact Type:	Not reported
Contact Name:	DIANE RATHJEN
Address1:	Not reported
Address2:	Not reported
City:	Not reported
State:	NN
Zip Code:	Not reported
Country Code:	001
Phone:	(718) 783-0942
EMail:	Not reported
Fax Number:	Not reported
Modified By:	TRANSLAT
Date Last Modified:	2004-03-04

Tank Info:

Tank Number:	001
Tank Id:	39066
Material Code:	0001
Common Name of Substance:	#2 Fuel Oil (On-Site Consumption)

Equipment Records:

A00 - Tank Internal Protection - None
B00 - Tank External Protection - None
C00 - Pipe Location - No Piping
D02 - Pipe Type - Galvanized Steel
F00 - Pipe External Protection - None
H00 - Tank Leak Detection - None
L09 - Piping Leak Detection - Exempt Suction Piping
G03 - Tank Secondary Containment - Vault (w/o access)
I04 - Overfill - Product Level Gauge (A/G)
J02 - Dispenser - Suction Dispenser
I05 - Overfill - Vent Whistle

Tank Location:	Aboveground - on saddles, legs, racks, etc.... Tank bottom is elevated above grade or tank pad, allowing visual inspection.
Tank Type:	Steel/Carbon Steel/Iron
Tank Status:	In Service
Pipe Model:	Not reported
Install Date:	Not reported
Capacity Gallons:	6000
Tightness Test Method:	NN
Date Test:	Not reported
Next Test Date:	Not reported
Date Tank Closed:	Not reported
Register:	True
Modified By:	MJGRIFFI
Last Modified:	05/09/2022
Material Name:	#2 fuel oil (on-site consumption)

Y206 **CON EDISON SERVICE BOX: 27985** **RCRA NonGen / NLR** **1016454495**
SSE **159 PROSPECT PL** **FINDS** **NYP004327615**
1/8-1/4 **BROOKLYN, NY 11238** **ECHO**
0.132 mi. **NY MANIFEST**
695 ft. **Site 1 of 9 in cluster Y**

Relative: **Higher**
Actual: **92 ft.**

RCRA Listings:

Date Form Received by Agency:	20130811
Handler Name:	Con Edison Service Box: 27985
Handler Address:	PROSPECT PL
Handler City,State,Zip:	BROOKLYN, NY 11238
EPA ID:	NYP004327615
Contact Name:	THOMAS TEELING
Contact Address:	Not reported
Contact City,State,Zip:	Not reported
Contact Telephone:	212-460-3770
Contact Fax:	Not reported
Contact Email:	Not reported
Contact Title:	SENIOR SCIENTIST
EPA Region:	02
Land Type:	Private
Federal Waste Generator Description:	Not a generator, verified
Non-Notifier:	Not reported
Biennial Report Cycle:	Not reported
Accessibility:	Not reported
Active Site Indicator:	Not reported
State District Owner:	Ny
State District:	NYSDEC R2
Mailing Address:	VING PL, 15TH FL NE
Mailing City,State,Zip:	NEW YORK, NY 10003
Owner Name:	Not reported
Owner Type:	Not reported
Operator Name:	Not reported
Operator Type:	Not reported
Short-Term Generator Activity:	No
Importer Activity:	No
Mixed Waste Generator:	No
Transporter Activity:	No
Transfer Facility Activity:	No
Recycler Activity with Storage:	No
Small Quantity On-Site Burner Exemption:	No
Smelting Melting and Refining Furnace Exemption:	No
Underground Injection Control:	No
Off-Site Waste Receipt:	No
Universal Waste Indicator:	No
Universal Waste Destination Facility:	No
Federal Universal Waste:	No
Active Site State-Reg Handler:	---
Federal Facility Indicator:	Not reported
Hazardous Secondary Material Indicator:	NN
Sub-Part K Indicator:	Not reported
2018 GPRA Permit Baseline:	Not on the Baseline
2018 GPRA Renewals Baseline:	Not on the Baseline
202 GPRA Corrective Action Baseline:	No
Subject to Corrective Action Universe:	No
Non-TSDFs Where RCRA CA has Been Imposed Universe:	No
Corrective Action Priority Ranking:	No NCAPS ranking
Environmental Control Indicator:	No
Institutional Control Indicator:	No

CON EDISON SERVICE BOX: 27985 (Continued) **1016454495**

Human Exposure Controls Indicator:	N/A
Groundwater Controls Indicator:	N/A
Significant Non-Complier Universe:	No
Unaddressed Significant Non-Complier Universe:	No
Addressed Significant Non-Complier Universe:	No
Significant Non-Complier With a Compliance Schedule Universe:	No
Financial Assurance Required:	Not reported
Handler Date of Last Change:	20131227
Recognized Trader-Importer:	No
Recognized Trader-Exporter:	No
Importer of Spent Lead Acid Batteries:	No
Exporter of Spent Lead Acid Batteries:	No
Recycler Activity Without Storage:	Not reported
Manifest Broker:	Not reported
Sub-Part P Indicator:	No

Historic Generators:

Receive Date:	20130711
Handler Name: CON EDISON SERVICE BOX:	27985
Federal Waste Generator Description:	Conditionally Exempt Small Quantity Generator
State District Owner:	Ny
Large Quantity Handler of Universal Waste:	No
Recognized Trader Importer:	No
Recognized Trader Exporter:	No
Spent Lead Acid Battery Importer:	No
Spent Lead Acid Battery Exporter:	No
Current Record:	No
Non Storage Recycler Activity:	Not reported
Electronic Manifest Broker:	Not reported

Receive Date:	20130811
Handler Name: CON EDISON SERVICE BOX:	27985
Federal Waste Generator Description:	Not a generator, verified
State District Owner:	Ny
Large Quantity Handler of Universal Waste:	No
Recognized Trader Importer:	No
Recognized Trader Exporter:	No
Spent Lead Acid Battery Importer:	No
Spent Lead Acid Battery Exporter:	No
Current Record:	Yes
Non Storage Recycler Activity:	Not reported
Electronic Manifest Broker:	Not reported

List of NAICS Codes and Descriptions:

NAICS Codes:	No NAICS Codes Found

Facility Has Received Notices of Violations:

Violations:	No Violations Found

Evaluation Action Summary:

Evaluations:	No Evaluations Found

CON EDISON SERVICE BOX: 27985 (Continued) **1016454495**

FINDS:
Registry ID: 110056508257

Click Here for FRS Facility Detail Report:

Environmental Interest/Information System:
The Resource Conservation and Recovery Act Information System (RCRAInfo) is EPA's comprehensive information system in support of the Resource Conservation and Recovery Act (RCRA) of 1976 and the Hazardous and Solid Waste Amendments (HSWA) of 1984. It tracks many types of information about generators, transporters, treaters, storers, and disposers of hazardous waste.

Click this hyperlink while viewing on your computer to access additional FINDS: detail in the EDR Site Report.

ECHO:

Envid:	1016454495
Registry ID:	110056508257
DFR URL:	http://echo.epa.gov/detailed-facility-report?fid=110056508257
Name:	CON EDISON SERVICE BOX: 27985
Address:	159 PROSPECT PL
City,State,Zip:	BROOKLYN, NY 11238

Manifest Facility Information:

EPA ID:	NYP004327615
Country:	USA
Name:	CON EDISON
Address:	159 PROSPECT PL
Address 2:	Not reported
City,State,Zip:	BROOKLYN, NY 11238
Zip 4:	Not reported
Location Address 1:	159 PROSPECT PL
Location Address 2:	SB #27985
Location City,State,Zip:	BROOKLYN, NY 11238
Location Zip 4:	Not reported
Facility Status:	Not reported
Total Tanks:	Not reported
Code:	BP

Mailing:

Mailing Name:	CON EDISON
Mailing Contact:	CON EDISON
Mailing Address 1:	4 IRVING PLACE 15TH FLOOR
Mailing Address 2:	Not reported
Mailing City,State,Zip:	NEW YORK, NY 10003
Mailing Zip 4:	Not reported
Mailing Country:	USA
Mailing Phone:	2124603770

Manifest Data:

Document ID:	Not reported
Manifest Status:	Not reported
Trans1 State ID:	NJD003812047
Year:	2018
Trans2 State ID:	Not reported
Generator Ship Date:	07/11/2013

CON EDISON SERVICE BOX: 27985 (Continued) **1016454495**

Trans1 Recv Date:	07/11/2013
Trans2 Recv Date:	Not reported
TSD Site Recv Date:	07/11/2013
Part A Recv Date:	Not reported
Part B Recv Date:	Not reported
Generator EPA ID:	NYP004327615
Trans1 EPA ID:	Not reported
Trans2 EPA ID:	Not reported
TSDF ID 1:	NJD991291105
TSDF ID 2:	Not reported
Manifest Tracking Number:	002084655GBF
Import Indicator:	N
Export Indicator:	N
Discr Quantity Indicator:	N
Discr Type Indicator:	N
Discr Residue Indicator:	N
Discr Partial Reject Indicator:	N
Discr Full Reject Indicator:	N
Manifest Ref Number:	Not reported
Alt Facility RCRA ID:	Not reported
Alt Facility Sign Date:	Not reported
MGMT Method Type Code:	H110
Waste Code a:	LEAD
Waste Code b:	Not reported
Waste Code c:	Not reported
Waste Code e:	Not reported
Waste Code f:	Not reported
Waste Code g:	Not reported
Waste Code 1:	Not reported
Waste Code 2:	Not reported
Waste Code 3:	Not reported
Waste Code 4:	Not reported
Waste Code 5:	Not reported
Waste Code 6:	Not reported
Quantity:	100
Units:	Gallons (liquids only)
Number of Containers:	1
Container Type:	Cargo tanks (tank trucks)
Handling Method:	Treat
Specific Gravity:	1

N207 **NYCTA - 7TH AVENUE BMT STORAGE** **NY Spills** **1000556826**
South **7TH AVE & FLATBUSH AVE** **RCRA NonGen / NLR** **NYD986994051**
1/8-1/4 **BROOKLYN, NY 11203** **NY MANIFEST**
0.132 mi.
697 ft. **Site 9 of 9 in cluster N**

Relative:
Higher

Actual:
90 ft.

SPILLS:

Name:	NYC TRANSIT
Address:	7TH AVE + FLATBUSH AVE
City,State,Zip:	BROOKLYN, NY
Spill Number/Closed Date:	9701327 / 1997-04-30
Facility ID:	9701327
Facility Type:	ER
DER Facility ID:	165020
Site ID:	198282
DEC Region:	2

NYCTA - 7TH AVENUE BMT STORAGE (Continued) **1000556826**

Spill Cause:	Equipment Failure
Spill Class:	B2
SWIS:	2401
Spill Date:	1997-04-21
Investigator:	ADZHITOM
Referred To:	Not reported
Reported to Dept:	1997-04-30
CID:	351
Water Affected:	Not reported
Spill Source:	Unknown
Spill Notifier:	Federal Government
Cleanup Ceased:	Not reported
Cleanup Meets Std:	False
Last Inspection:	Not reported
Recommended Penalty:	False
UST Trust:	False
Remediation Phase:	0
Date Entered In Computer:	1997-04-30
Spill Record Last Update:	1997-05-06
Spiller Name:	Not reported
Spiller Company:	NYC TRANSIT
Spiller Address:	Not reported
Spiller Company:	999
Contact Name:	CHIEF KIRK
DEC Memo:	Not reported
Remarks:	Prior to Sept, 2004 data translation this spill Lead_DEC Field was ZHITOMIRSKY DEC INVESTIGATOR: SAME AS SPILL #9701240

All Materials:

Site ID:	198282
Operable Unit ID:	1043959
Operable Unit:	01
Material ID:	337888
Material Code:	0020A
Material Name:	transformer oil
Case No.:	Not reported
Material FA:	Petroleum
Quantity:	500.00
Units:	G
Recovered:	500.00
Resource Affected:	Soil
Oxygenate:	Not reported

RCRA Listings:

Date Form Received by Agency:	20070101
Handler Name:	Nycta - 7th Avenue Bmt Storage
Handler Address:	7TH AVE & FLATBUSH AVE
Handler City,State,Zip:	BROOKLYN, NY 11203
EPA ID:	NYD986994051
Contact Name:	Not reported
Contact Address:	JAY ST RM 809
Contact City,State,Zip:	BROOKLYN, NY 11201
Contact Telephone:	Not reported
Contact Fax:	Not reported
Contact Email:	Not reported
Contact Title:	Not reported

NYCTA - 7TH AVENUE BMT STORAGE (Continued) **1000556826**

EPA Region:	02
Land Type:	Municipal
Federal Waste Generator Description:	Not a generator, verified
Non-Notifier:	Not reported
Biennial Report Cycle:	Not reported
Accessibility:	Not reported
Active Site Indicator:	Not reported
State District Owner:	Ny
State District:	NYSDEC R2
Mailing Address:	JAY ST RM 809
Mailing City,State,Zip:	BROOKLYN, NY 11201
Owner Name:	Nycta
Owner Type:	Other
Operator Name:	Nycta
Operator Type:	Other
Short-Term Generator Activity:	No
Importer Activity:	No
Mixed Waste Generator:	No
Transporter Activity:	No
Transfer Facility Activity:	No
Recycler Activity with Storage:	No
Small Quantity On-Site Burner Exemption:	No
Smelting Melting and Refining Furnace Exemption:	No
Underground Injection Control:	No
Off-Site Waste Receipt:	No
Universal Waste Indicator:	No
Universal Waste Destination Facility:	No
Federal Universal Waste:	No
Active Site State-Reg Handler:	---
Federal Facility Indicator:	Not reported
Hazardous Secondary Material Indicator:	N
Sub-Part K Indicator:	Not reported
2018 GPRA Permit Baseline:	Not on the Baseline
2018 GPRA Renewals Baseline:	Not on the Baseline
202 GPRA Corrective Action Baseline:	No
Subject to Corrective Action Universe:	No
Non-TSDFs Where RCRA CA has Been Imposed Universe:	No
Corrective Action Priority Ranking:	No NCAPS ranking
Environmental Control Indicator:	No
Institutional Control Indicator:	No
Human Exposure Controls Indicator:	N/A
Groundwater Controls Indicator:	N/A
Significant Non-Complier Universe:	No
Unaddressed Significant Non-Complier Universe:	No
Addressed Significant Non-Complier Universe:	No
Significant Non-Complier With a Compliance Schedule Universe:	No
Financial Assurance Required:	Not reported
Handler Date of Last Change:	20150414
Recognized Trader-Importer:	No
Recognized Trader-Exporter:	No
Importer of Spent Lead Acid Batteries:	No
Exporter of Spent Lead Acid Batteries:	No
Recycler Activity Without Storage:	No
Manifest Broker:	No
Sub-Part P Indicator:	No

NYCTA - 7TH AVENUE BMT STORAGE (Continued) **1000556826**

Hazardous Waste Summary:
Waste Code: D001
Waste Description: Ignitable Waste

Handler - Owner Operator:
Owner/Operator Indicator: Owner
Owner/Operator Name: NYCTA
Legal Status: Other
Date Became Current: Not reported
Date Ended Current: Not reported
Owner/Operator Address: 370 JAY ST RM 809
Owner/Operator City,State,Zip: BROOKLYN, NY 11201
Owner/Operator Telephone: 718-330-4581
Owner/Operator Telephone Ext: Not reported
Owner/Operator Fax: Not reported
Owner/Operator Email: Not reported

Owner/Operator Indicator: Owner
Owner/Operator Name: NYCTA
Legal Status: Other
Date Became Current: Not reported
Date Ended Current: Not reported
Owner/Operator Address: 370 JAY ST RM 809
Owner/Operator City,State,Zip: BROOKLYN, NY 11201
Owner/Operator Telephone: 718-330-4581
Owner/Operator Telephone Ext: Not reported
Owner/Operator Fax: Not reported
Owner/Operator Email: Not reported

Owner/Operator Indicator: Operator
Owner/Operator Name: NYCTA
Legal Status: Other
Date Became Current: Not reported
Date Ended Current: Not reported
Owner/Operator Address: 370 JAY ST RM 809
Owner/Operator City,State,Zip: BROOKLYN, NY 11201
Owner/Operator Telephone: 718-330-4581
Owner/Operator Telephone Ext: Not reported
Owner/Operator Fax: Not reported
Owner/Operator Email: Not reported

Historic Generators:
Receive Date: 19990708
Handler Name: NYCTA - 7TH AVENUE BMT STORAGE
Federal Waste Generator Description: Not a generator, verified
State District Owner: Ny
Large Quantity Handler of Universal Waste: No
Recognized Trader Importer: No
Recognized Trader Exporter: No
Spent Lead Acid Battery Importer: No
Spent Lead Acid Battery Exporter: No
Current Record: No
Non Storage Recycler Activity: Not reported
Electronic Manifest Broker: Not reported

Receive Date: 20060101

NYCTA - 7TH AVENUE BMT STORAGE (Continued) **1000556826**

Handler Name: NYCTA - 7TH AVENUE BMT STORAGE
Federal Waste Generator Description: Not a generator, verified
State District Owner: Ny
Large Quantity Handler of Universal Waste: No
Recognized Trader Importer: No
Recognized Trader Exporter: No
Spent Lead Acid Battery Importer: No
Spent Lead Acid Battery Exporter: No
Current Record: No
Non Storage Recycler Activity: Not reported
Electronic Manifest Broker: Not reported

Receive Date: 20070101
Handler Name: NYCTA - 7TH AVENUE BMT STORAGE
Federal Waste Generator Description: Not a generator, verified
State District Owner: Ny
Large Quantity Handler of Universal Waste: No
Recognized Trader Importer: No
Recognized Trader Exporter: No
Spent Lead Acid Battery Importer: No
Spent Lead Acid Battery Exporter: No
Current Record: Yes
Non Storage Recycler Activity: Not reported
Electronic Manifest Broker: Not reported

Receive Date: 19920311
Handler Name: NYCTA - 7TH AVENUE BMT STORAGE
Federal Waste Generator Description: Small Quantity Generator
State District Owner: Ny
Large Quantity Handler of Universal Waste: No
Recognized Trader Importer: No
Recognized Trader Exporter: No
Spent Lead Acid Battery Importer: No
Spent Lead Acid Battery Exporter: No
Current Record: No
Non Storage Recycler Activity: Not reported
Electronic Manifest Broker: Not reported

List of NAICS Codes and Descriptions:
NAICS Codes: No NAICS Codes Found

Facility Has Received Notices of Violations:
Violations: No Violations Found

Evaluation Action Summary:
Evaluations: No Evaluations Found

Manifest Facility Information:
EPA ID: NYD986994051
Country: USA
Name: NYCTA
Address: 7TH AVE & FLATBUSH AVE
Address 2: Not reported
City,State,Zip: BROOKLYN, NY 11203

NYCTA - 7TH AVENUE BMT STORAGE (Continued) **1000556826**

Zip 4:	Not reported
Location Address 1:	7TH AVE & FLATBUSH AVE
Location Address 2:	Not reported
Location City,State,Zip:	BROOKLYN, NY 11203
Location Zip 4:	Not reported
Facility Status:	Not reported
Total Tanks:	Not reported
Code:	BP

Mailing:

Mailing Name:	NYCTA
Mailing Contact:	FRANK MONTALVO
Mailing Address 1:	7TH AVE & FLATBUSH AVE
Mailing Address 2:	Not reported
Mailing City,State,Zip:	BROOKLYN, NY 11203
Mailing Zip 4:	Not reported
Mailing Country:	USA
Mailing Phone:	7183304581

Manifest Data:

Document ID:	NJA1151866
Manifest Status:	Not reported
Trans1 State ID:	NJDEPS581
Year:	1992
Trans2 State ID:	Not reported
Generator Ship Date:	06/17/1992
Trans1 Recv Date:	06/17/1992
Trans2 Recv Date:	Not reported
TSD Site Recv Date:	06/17/1992
Part A Recv Date:	Not reported
Part B Recv Date:	Not reported
Generator EPA ID:	NYD986994051
Trans1 EPA ID:	NJD982281016
Trans2 EPA ID:	Not reported
TSDF ID 1:	NJD002200046
TSDF ID 2:	Not reported
Manifest Tracking Number:	Not reported
Import Indicator:	Not reported
Export Indicator:	Not reported
Discr Quantity Indicator:	Not reported
Discr Type Indicator:	Not reported
Discr Residue Indicator:	Not reported
Discr Partial Reject Indicator:	Not reported
Discr Full Reject Indicator:	Not reported
Manifest Ref Number:	Not reported
Alt Facility RCRA ID:	Not reported
Alt Facility Sign Date:	Not reported
MGMT Method Type Code:	Not reported
Waste Code 1:	IGNITABLE WASTE
Waste Code 2:	Not reported
Waste Code 3:	Not reported
Waste Code 4:	Not reported
Waste Code 5:	Not reported
Waste Code 6:	Not reported
Quantity:	00001
Units:	Gallons (liquids only)
Number of Containers:	001

NYCTA - 7TH AVENUE BMT STORAGE (Continued) **1000556826**

Container Type:	Metal drums, barrels, kegs
Handling Method:	Burn
Specific Gravity:	01.00
Waste Code 7:	IGNITABLE WASTE
Waste Code 8:	Not reported
Waste Code:	Not reported
Waste Code 10:	Not reported
Waste Code 11:	Not reported
Quantity:	00172
Units:	Gallons (liquids only)
Number of Containers:	007
Container Type:	Metal drums, barrels, kegs
Handling Method:	Burn
Specific Gravity:	01.00
Waste Code 12:	IGNITABLE WASTE
Waste Code 13:	Not reported
Waste Code 14:	Not reported
Waste Code 15:	Not reported
Waste Code 16:	Not reported
Quantity:	00290
Units:	Gallons (liquids only)
Number of Containers:	010
Container Type:	Metal drums, barrels, kegs
Handling Method:	Burn
Specific Gravity:	01.00

X208 **300 FLATBUSH AV/ 7TH AV** **NY LTANKS** **S102662726**
South **300 FLATBUSH AVE/ 7TH AVE** **N/A**
1/8-1/4 **BROOKLYN, NY**
0.134 mi.
705 ft. **Site 2 of 7 in cluster X**

Relative: **Higher**

Actual: **87 ft.**

LTANKS:

Name:	300 FLATBUSH AV/ 7TH AV
Address:	300 FLATBUSH AVE/ 7TH AVE
City,State,Zip:	BROOKLYN, NY
Spill Number/Closed Date:	9610245 / 1997-07-03
Facility ID:	9610245
Site ID:	262270
Spill Date:	1996-11-15
Spill Cause:	Tank Overfill
Spill Source:	Unknown
Spill Class:	B2
Cleanup Ceased:	Not reported
SWIS:	2401
Investigator:	O'DOWD
Referred To:	Not reported
Reported to Dept:	1996-11-15
CID:	267
Water Affected:	Not reported
Spill Notifier:	Local Agency
Last Inspection:	Not reported
Recommended Penalty:	False
Meets Standard:	False
UST Involvement:	False
Remediation Phase:	0
Date Entered In Computer:	1996-11-15

300 FLATBUSH AV/ 7TH AV (Continued) **S102662726**

Spill Record Last Update:	2001-11-01
Spiller Name:	Not reported
Spiller Company:	UNKNOWN
Spiller Address:	Not reported
Spiller County:	999
Spiller Contact:	HOWARD LEVY
Spiller Phone:	(718) 595-6700
Spiller Extention:	Not reported
DEC Region:	2
DER Facility ID:	214117
DEC Memo:	Not reported
Remarks:	while making a fuel delivery to above location 60-100 gallons of fuel spilled into the subways fd on scene

All Materials:

Site ID:	262270
Operable Unit ID:	1041858
Operable Unit:	01
Material ID:	342459
Material Code:	0001A
Material Name:	#2 fuel oil
Case No.:	Not reported
Material FA:	Petroleum
Quantity:	100.00
Units:	G
Recovered:	.00
Resource Affected:	Soil
Oxygenate:	Not reported

X209 **CON EDISON MANHOLE 2682** **RCRA NonGen / NLR** **1010326816**
South **FLATBUSH AVE & 7TH AVE** **NY MANIFEST** **NYP004143202**
1/8-1/4 **BROOKLYN, NY 11217**
0.134 mi.
707 ft. **Site 3 of 7 in cluster X**

Relative:
Higher

Actual:
90 ft.

RCRA Listings:

Date Form Received by Agency:	20061117
Handler Name:	Con Edison Manhole 2682
Handler Address:	FLATBUSH AVE & 7TH AVE
Handler City,State,Zip:	BROOKLYN, NY 11217
EPA ID:	NYP004143202
Contact Name:	TIMOTHY REGAN
Contact Address:	4 IRVING PL, RM 828
Contact City,State,Zip:	NEW YORK, NY 10003
Contact Telephone:	718-204-4221
Contact Fax:	Not reported
Contact Email:	Not reported
Contact Title:	Not reported
EPA Region:	02
Land Type:	Not reported
Federal Waste Generator Description:	Not a generator, verified
Non-Notifier:	Not reported
Biennial Report Cycle:	Not reported
Accessibility:	Not reported
Active Site Indicator:	Not reported
State District Owner:	Ny
State District:	NYSDEC R2

CON EDISON MANHOLE 2682 (Continued) **1010326816**

Mailing Address:	4 IRVING PL, RM 828
Mailing City,State,Zip:	NEW YORK, NY 10003
Owner Name:	Not reported
Owner Type:	Not reported
Operator Name:	Not reported
Operator Type:	Not reported
Short-Term Generator Activity:	No
Importer Activity:	No
Mixed Waste Generator:	No
Transporter Activity:	No
Transfer Facility Activity:	No
Recycler Activity with Storage:	No
Small Quantity On-Site Burner Exemption:	No
Smelting Melting and Refining Furnace Exemption:	No
Underground Injection Control:	No
Off-Site Waste Receipt:	No
Universal Waste Indicator:	No
Universal Waste Destination Facility:	No
Federal Universal Waste:	No
Active Site State-Reg Handler:	---
Federal Facility Indicator:	Not reported
Hazardous Secondary Material Indicator:	NN
Sub-Part K Indicator:	Not reported
2018 GPRA Permit Baseline:	Not on the Baseline
2018 GPRA Renewals Baseline:	Not on the Baseline
202 GPRA Corrective Action Baseline:	No
Subject to Corrective Action Universe:	No
Non-TSDFs Where RCRA CA has Been Imposed Universe:	No
Corrective Action Priority Ranking:	No NCAPS ranking
Environmental Control Indicator:	No
Institutional Control Indicator:	No
Human Exposure Controls Indicator:	N/A
Groundwater Controls Indicator:	N/A
Significant Non-Complier Universe:	No
Unaddressed Significant Non-Complier Universe:	No
Addressed Significant Non-Complier Universe:	No
Significant Non-Complier With a Compliance Schedule Universe:	No
Financial Assurance Required:	Not reported
Handler Date of Last Change:	20150414
Recognized Trader-Importer:	No
Recognized Trader-Exporter:	No
Importer of Spent Lead Acid Batteries:	No
Exporter of Spent Lead Acid Batteries:	No
Recycler Activity Without Storage:	Not reported
Manifest Broker:	Not reported
Sub-Part P Indicator:	No

Historic Generators:

Receive Date:	20061115
Handler Name: CON EDISON	
Federal Waste Generator Description:	Not reported
State District Owner:	Not reported
Large Quantity Handler of Universal Waste:	No
Recognized Trader Importer:	No
Recognized Trader Exporter:	No
Spent Lead Acid Battery Importer:	No

CON EDISON MANHOLE 2682 (Continued) **1010326816**

Spent Lead Acid Battery Exporter: No
Current Record: No
Non Storage Recycler Activity: Not reported
Electronic Manifest Broker: Not reported

Receive Date: 20061116
Handler Name: CON EDISON
Federal Waste Generator Description: Not a generator, verified
State District Owner: Not reported
Large Quantity Handler of Universal Waste: No
Recognized Trader Importer: No
Recognized Trader Exporter: No
Spent Lead Acid Battery Importer: No
Spent Lead Acid Battery Exporter: No
Current Record: No
Non Storage Recycler Activity: Not reported
Electronic Manifest Broker: Not reported

Receive Date: 20061117
Handler Name: CON EDISON MANHOLE 2682
Federal Waste Generator Description: Not a generator, verified
State District Owner: Ny
Large Quantity Handler of Universal Waste: No
Recognized Trader Importer: No
Recognized Trader Exporter: No
Spent Lead Acid Battery Importer: No
Spent Lead Acid Battery Exporter: No
Current Record: Yes
Non Storage Recycler Activity: Not reported
Electronic Manifest Broker: Not reported

List of NAICS Codes and Descriptions:
NAICS Codes: No NAICS Codes Found

Facility Has Received Notices of Violations:
Violations: No Violations Found

Evaluation Action Summary:
Evaluations: No Evaluations Found

Manifest Facility Information:
EPA ID: NYP004143202
Country: USA
Name: CONSOLIDATED EDISON
Address: FLATBUSH AVE & 7TH AVE
Address 2: W OF & 25 FT N OF 7TH AVE
City,State,Zip: BROOKLYN, NY 11217
Zip 4: Not reported
Location Address 1: MH2682-FLATBUSH AVE & 7TH AVE
Location Address 2: Not reported
Location City,State,Zip: BROOKLYN, NY
Location Zip 4: Not reported
Facility Status: Not reported
Total Tanks: Not reported

CON EDISON MANHOLE 2682 (Continued) **1010326816**

Code: BP

Mailing:
Mailing Name: CONSOLIDATED EDISON
Mailing Contact: FRANKLY MURRAY
Mailing Address 1: 4 IRVING PL RM 828
Mailing Address 2: Not reported
Mailing City,State,Zip: NEW YORK, NY 10003
Mailing Zip 4: Not reported
Mailing Country: USA
Mailing Phone: 2124602808

Manifest Data:
Document ID: Not reported
Manifest Status: Not reported
Trans1 State ID: NYD006982359
Year: 2018
Trans2 State ID: Not reported
Generator Ship Date: 07/01/2006
Trans1 Recv Date: 07/01/2006
Trans2 Recv Date: Not reported
TSD Site Recv Date: 07/03/2006
Part A Recv Date: Not reported
Part B Recv Date: Not reported
Generator EPA ID: NYP004143202
Trans1 EPA ID: Not reported
Trans2 EPA ID: Not reported
TSDF ID 1: NYD077444263
TSDF ID 2: Not reported
Manifest Tracking Number: NYE1286766
Import Indicator: N
Export Indicator: N
Discr Quantity Indicator: N
Discr Type Indicator: N
Discr Residue Indicator: N
Discr Partial Reject Indicator: N
Discr Full Reject Indicator: N
Manifest Ref Number: Not reported
Alt Facility RCRA ID: Not reported
Alt Facility Sign Date: Not reported
MGMT Method Type Code: Not reported
Waste Code a: B007
Waste Code b: Not reported
Waste Code c: Not reported
Waste Code e: Not reported
Waste Code f: Not reported
Waste Code g: Not reported
Waste Code 1: Not reported
Waste Code 2: Not reported
Waste Code 3: Not reported
Waste Code 4: Not reported
Waste Code 5: Not reported
Waste Code 6: Not reported
Quantity: 102
Units: Kilograms
Number of Containers: 1
Container Type: Metal drums, barrels, kegs

CON EDISON MANHOLE 2682 (Continued) **1010326816**

Handling Method:	Landfill
Specific Gravity:	1
Document ID:	Not reported
Manifest Status:	Not reported
Trans1 State ID:	NYD006982359
Year:	2018
Trans2 State ID:	Not reported
Generator Ship Date:	07/01/2006
Trans1 Recv Date:	07/01/2006
Trans2 Recv Date:	Not reported
TSD Site Recv Date:	07/03/2006
Part A Recv Date:	Not reported
Part B Recv Date:	Not reported
Generator EPA ID:	NYP004143202
Trans1 EPA ID:	Not reported
Trans2 EPA ID:	Not reported
TSDF ID 1:	NYD077444263
TSDF ID 2:	Not reported
Manifest Tracking Number:	NYE1286766
Import Indicator:	N
Export Indicator:	N
Discr Quantity Indicator:	N
Discr Type Indicator:	N
Discr Residue Indicator:	N
Discr Partial Reject Indicator:	N
Discr Full Reject Indicator:	N
Manifest Ref Number:	Not reported
Alt Facility RCRA ID:	Not reported
Alt Facility Sign Date:	Not reported
MGMT Method Type Code:	Not reported
Waste Code a:	B007
Waste Code b:	Not reported
Waste Code c:	Not reported
Waste Code e:	Not reported
Waste Code f:	Not reported
Waste Code g:	Not reported
Waste Code 1:	Not reported
Waste Code 2:	Not reported
Waste Code 3:	Not reported
Waste Code 4:	Not reported
Waste Code 5:	Not reported
Waste Code 6:	Not reported
Quantity:	290
Units:	Kilograms
Number of Containers:	2
Container Type:	Metal drums, barrels, kegs
Handling Method:	Landfill
Specific Gravity:	1

X210 **CON EDISON - MH MH2683** **RCRA NonGen / NLR** **1008195773**
South **FLATBUSH AVE & 7TH AVE** **NY MANIFEST** **NYP004114864**
1/8-1/4 **BROOKLYN, NY 11201**
0.134 mi.
707 ft. **Site 4 of 7 in cluster X**

Relative:
Higher

Actual:
90 ft.

RCRA Listings:

Date Form Received by Agency:	20040227
Handler Name:	Con Edison - Mh Mh2683
Handler Address:	FLATBUSH AVE & 7TH AVE
Handler City,State,Zip:	BROOKLYN, NY 11201
EPA ID:	NYP004114864
Contact Name:	ANTHONY DRUMMINGS
Contact Address:	4 IRVING PLACE
Contact City,State,Zip:	NEW YORK, NY 10003
Contact Telephone:	212-460-3770
Contact Fax:	Not reported
Contact Email:	Not reported
Contact Title:	Not reported
EPA Region:	02
Land Type:	Municipal
Federal Waste Generator Description:	Not a generator, verified
Non-Notifier:	Not reported
Biennial Report Cycle:	Not reported
Accessibility:	Not reported
Active Site Indicator:	Not reported
State District Owner:	Ny
State District:	NYSDEC R2
Mailing Address:	4 IRVING PLACE
Mailing City,State,Zip:	NEW YORK, NY 10003
Owner Name:	Consolidated Edison Company Of Ny, Inc.
Owner Type:	Private
Operator Name:	Consolidated Edison Company Of Ny, Inc.
Operator Type:	Private
Short-Term Generator Activity:	No
Importer Activity:	No
Mixed Waste Generator:	No
Transporter Activity:	No
Transfer Facility Activity:	No
Recycler Activity with Storage:	No
Small Quantity On-Site Burner Exemption:	No
Smelting Melting and Refining Furnace Exemption:	No
Underground Injection Control:	No
Off-Site Waste Receipt:	No
Universal Waste Indicator:	No
Universal Waste Destination Facility:	No
Federal Universal Waste:	No
Active Site State-Reg Handler:	---
Federal Facility Indicator:	Not reported
Hazardous Secondary Material Indicator:	NN
Sub-Part K Indicator:	Not reported
2018 GPRA Permit Baseline:	Not on the Baseline
2018 GPRA Renewals Baseline:	Not on the Baseline
202 GPRA Corrective Action Baseline:	No
Subject to Corrective Action Universe:	No
Non-TSDFs Where RCRA CA has Been Imposed Universe:	No
Corrective Action Priority Ranking:	No NCAPS ranking
Environmental Control Indicator:	No
Institutional Control Indicator:	No

CON EDISON - MH MH2683 (Continued) **1008195773**

Human Exposure Controls Indicator:	N/A
Groundwater Controls Indicator:	N/A
Significant Non-Complier Universe:	No
Unaddressed Significant Non-Complier Universe:	No
Addressed Significant Non-Complier Universe:	No
Significant Non-Complier With a Compliance Schedule Universe:	No
Financial Assurance Required:	Not reported
Handler Date of Last Change:	20150414
Recognized Trader-Importer:	No
Recognized Trader-Exporter:	No
Importer of Spent Lead Acid Batteries:	No
Exporter of Spent Lead Acid Batteries:	No
Recycler Activity Without Storage:	Not reported
Manifest Broker:	Not reported
Sub-Part P Indicator:	No

Biennial: List of Years
Year: 2003

Click Here for Biennial Reporting System Data:

Hazardous Waste Summary:
Waste Code: D008
Waste Description: Lead

Handler - Owner Operator:

Owner/Operator Indicator:	Operator
Owner/Operator Name:	CONSOLIDATED EDISON COMPANY OF NY, INC.
Legal Status:	Private
Date Became Current:	20030910
Date Ended Current:	Not reported
Owner/Operator Address:	4 IRVING PLACE
Owner/Operator City,State,Zip:	NEW YORK, NY 10003
Owner/Operator Telephone:	Not reported
Owner/Operator Telephone Ext:	Not reported
Owner/Operator Fax:	Not reported
Owner/Operator Email:	Not reported

Owner/Operator Indicator:	Owner
Owner/Operator Name:	CONSOLIDATED EDISON COMPANY OF NY, INC.
Legal Status:	Private
Date Became Current:	20030910
Date Ended Current:	Not reported
Owner/Operator Address:	4 IRVING PLACE
Owner/Operator City,State,Zip:	NEW YORK, NY 10003
Owner/Operator Telephone:	Not reported
Owner/Operator Telephone Ext:	Not reported
Owner/Operator Fax:	Not reported
Owner/Operator Email:	Not reported

Owner/Operator Indicator:	Owner
Owner/Operator Name:	CONSOLIDATED EDISON COMPANY OF NY, INC.
Legal Status:	Private
Date Became Current:	20030910
Date Ended Current:	Not reported
Owner/Operator Address:	4 IRVING PLACE

CON EDISON - MH MH2683 (Continued) **1008195773**

Owner/Operator City,State,Zip: NEW YORK, NY 10003
Owner/Operator Telephone: Not reported
Owner/Operator Telephone Ext: Not reported
Owner/Operator Fax: Not reported
Owner/Operator Email: Not reported

Owner/Operator Indicator: Operator
Owner/Operator Name: CONSOLIDATED EDISON COMPANY OF NY, INC.
Legal Status: Private
Date Became Current: 20030910
Date Ended Current: Not reported
Owner/Operator Address: 4 IRVING PLACE
Owner/Operator City,State,Zip: NEW YORK, NY 10003
Owner/Operator Telephone: Not reported
Owner/Operator Telephone Ext: Not reported
Owner/Operator Fax: Not reported
Owner/Operator Email: Not reported

Historic Generators:
Receive Date: 20040225
Handler Name: CON EDISON - MH MH2683
Federal Waste Generator Description: Large Quantity Generator
State District Owner: Not reported
Large Quantity Handler of Universal Waste: No
Recognized Trader Importer: No
Recognized Trader Exporter: No
Spent Lead Acid Battery Importer: No
Spent Lead Acid Battery Exporter: No
Current Record: No
Non Storage Recycler Activity: Not reported
Electronic Manifest Broker: Not reported

Receive Date: 20040226
Handler Name: CON EDISON - MH MH2683
Federal Waste Generator Description: Not a generator, verified
State District Owner: Not reported
Large Quantity Handler of Universal Waste: No
Recognized Trader Importer: No
Recognized Trader Exporter: No
Spent Lead Acid Battery Importer: No
Spent Lead Acid Battery Exporter: No
Current Record: No
Non Storage Recycler Activity: Not reported
Electronic Manifest Broker: Not reported

Receive Date: 20040227
Handler Name: CON EDISON - MH MH2683
Federal Waste Generator Description: Not a generator, verified
State District Owner: Ny
Large Quantity Handler of Universal Waste: No
Recognized Trader Importer: No
Recognized Trader Exporter: No
Spent Lead Acid Battery Importer: No
Spent Lead Acid Battery Exporter: No
Current Record: Yes
Non Storage Recycler Activity: Not reported
Electronic Manifest Broker: Not reported

CON EDISON - MH MH2683 (Continued) **1008195773**

List of NAICS Codes and Descriptions:
- NAICS Code: 221122
- NAICS Description: ELECTRIC POWER DISTRIBUTION

Facility Has Received Notices of Violations:
- Violations: No Violations Found

Evaluation Action Summary:
- Evaluations: No Evaluations Found

Manifest Facility Information:
- EPA ID: NYP004152872
- Country: USA
- Name: CONSOLIDATED EDISON
- Address: FLATBUSH AVE & 7TH AVE
- Address 2: mh2683
- City,State,Zip: BROOKLYN, NY
- Zip 4: Not reported
- Location Address 1: flatbush ave & 7th ave
- Location Address 2: mh2683
- Location City,State,Zip: brooklyn, NY
- Location Zip 4: Not reported
- Facility Status: Not reported
- Total Tanks: Not reported
- Code: BP

Mailing:
- Mailing Name: consolidated edison
- Mailing Contact: franklyn murray
- Mailing Address 1: 4 irving pl rm 828
- Mailing Address 2: Not reported
- Mailing City,State,Zip: new york, NY 10003
- Mailing Zip 4: Not reported
- Mailing Country: USA
- Mailing Phone: 2124062808

Manifest Data:
- Document ID: Not reported
- Manifest Status: Not reported
- Trans1 State ID: NYD006982359
- Year: 2018
- Trans2 State ID: Not reported
- Generator Ship Date: 08/16/2007
- Trans1 Recv Date: 08/16/2007
- Trans2 Recv Date: Not reported
- TSD Site Recv Date: 08/16/2007
- Part A Recv Date: Not reported
- Part B Recv Date: Not reported
- Generator EPA ID: NYP004152872
- Trans1 EPA ID: Not reported
- Trans2 EPA ID: Not reported
- TSDF ID 1: NYD077444263
- TSDF ID 2: Not reported
- Manifest Tracking Number: 001451304FLE

CON EDISON - MH MH2683 (Continued) **1008195773**

Import Indicator:	N
Export Indicator:	N
Discr Quantity Indicator:	N
Discr Type Indicator:	N
Discr Residue Indicator:	N
Discr Partial Reject Indicator:	N
Discr Full Reject Indicator:	N
Manifest Ref Number:	Not reported
Alt Facility RCRA ID:	Not reported
Alt Facility Sign Date:	Not reported
MGMT Method Type Code:	H141
Waste Code a:	LEAD
Waste Code b:	B007
Waste Code c:	Not reported
Waste Code e:	Not reported
Waste Code f:	Not reported
Waste Code g:	Not reported
Waste Code 1:	Not reported
Waste Code 2:	Not reported
Waste Code 3:	Not reported
Waste Code 4:	Not reported
Waste Code 5:	Not reported
Waste Code 6:	Not reported
Quantity:	109
Units:	Kilograms
Number of Containers:	1
Container Type:	Metal drums, barrels, kegs
Handling Method:	Burn
Specific Gravity:	1

Document ID:	Not reported
Manifest Status:	Not reported
Trans1 State ID:	NYD006982359
Year:	2018
Trans2 State ID:	Not reported
Generator Ship Date:	08/16/2007
Trans1 Recv Date:	08/16/2007
Trans2 Recv Date:	Not reported
TSD Site Recv Date:	08/16/2007
Part A Recv Date:	Not reported
Part B Recv Date:	Not reported
Generator EPA ID:	NYP004152872
Trans1 EPA ID:	Not reported
Trans2 EPA ID:	Not reported
TSDF ID 1:	NYD077444263
TSDF ID 2:	Not reported
Manifest Tracking Number:	001451304FLE
Import Indicator:	N
Export Indicator:	N
Discr Quantity Indicator:	N
Discr Type Indicator:	N
Discr Residue Indicator:	N
Discr Partial Reject Indicator:	N
Discr Full Reject Indicator:	N
Manifest Ref Number:	Not reported
Alt Facility RCRA ID:	Not reported
Alt Facility Sign Date:	Not reported

CON EDISON - MH MH2683 (Continued) **1008195773**

MGMT Method Type Code:	H141
Waste Code a:	LEAD
Waste Code b:	B007
Waste Code c:	Not reported
Waste Code e:	Not reported
Waste Code f:	Not reported
Waste Code g:	Not reported
Waste Code 1:	Not reported
Waste Code 2:	Not reported
Waste Code 3:	Not reported
Waste Code 4:	Not reported
Waste Code 5:	Not reported
Waste Code 6:	Not reported
Quantity:	100
Units:	Kilograms
Number of Containers:	1
Container Type:	Metal drums, barrels, kegs
Handling Method:	Landfill
Specific Gravity:	1

EPA ID:	NYP004114864
Country:	USA
Name:	CONSOLIDATED EDISON
Address:	FLATBUSH AVE & 7TH AVE
Address 2:	Not reported
City,State,Zip:	BROOKLYN, NY 11201
Zip 4:	Not reported
Location Address 1:	MH2683-FLATBUSH AVE
Location Address 2:	Not reported
Location City,State,Zip:	BROOKLYN, NY
Location Zip 4:	Not reported
Facility Status:	Not reported
Total Tanks:	Not reported
Code:	BP

Mailing:

Mailing Name:	CONSOLIDATED EDISON
Mailing Contact:	FRANKLIN MURRAY
Mailing Address 1:	4 IRVING PLACE RM 828
Mailing Address 2:	Not reported
Mailing City,State,Zip:	NEW YORK, NY 10003
Mailing Zip 4:	Not reported
Mailing Country:	USA
Mailing Phone:	2124602808

Manifest Data:

Document ID:	NYE1318365
Manifest Status:	Not reported
Trans1 State ID:	46299JM
Year:	2003
Trans2 State ID:	Not reported
Generator Ship Date:	09/11/2003
Trans1 Recv Date:	09/11/2003
Trans2 Recv Date:	Not reported
TSD Site Recv Date:	09/11/2003
Part A Recv Date:	Not reported

CON EDISON - MH MH2683 (Continued) **1008195773**

Part B Recv Date:	Not reported
Generator EPA ID:	NYP004114864
Trans1 EPA ID:	NYD006982359
Trans2 EPA ID:	Not reported
TSDF ID 1:	NYD980593636
TSDF ID 2:	Not reported
Manifest Tracking Number:	Not reported
Import Indicator:	Not reported
Export Indicator:	Not reported
Discr Quantity Indicator:	Not reported
Discr Type Indicator:	Not reported
Discr Residue Indicator:	Not reported
Discr Partial Reject Indicator:	Not reported
Discr Full Reject Indicator:	Not reported
Manifest Ref Number:	Not reported
Alt Facility RCRA ID:	Not reported
Alt Facility Sign Date:	Not reported
MGMT Method Type Code:	Not reported
Waste Code 1:	B002
Waste Code 2:	Not reported
Waste Code 3:	Not reported
Waste Code 4:	Not reported
Waste Code 5:	Not reported
Waste Code 6:	Not reported
Quantity:	01882
Units:	Kilograms
Number of Containers:	001
Container Type:	Cargo tanks (tank trucks)
Handling Method:	Treat
Specific Gravity:	01.00

Document ID:	NYE0677493
Manifest Status:	Not reported
Trans1 State ID:	46690JM
Year:	2003
Trans2 State ID:	Not reported
Generator Ship Date:	09/11/2003
Trans1 Recv Date:	09/11/2003
Trans2 Recv Date:	Not reported
TSD Site Recv Date:	09/15/2003
Part A Recv Date:	Not reported
Part B Recv Date:	Not reported
Generator EPA ID:	NYP004114864
Trans1 EPA ID:	NYD006982359
Trans2 EPA ID:	Not reported
TSDF ID 1:	NYD077444263
TSDF ID 2:	Not reported
Manifest Tracking Number:	Not reported
Import Indicator:	Not reported
Export Indicator:	Not reported
Discr Quantity Indicator:	Not reported
Discr Type Indicator:	Not reported
Discr Residue Indicator:	Not reported
Discr Partial Reject Indicator:	Not reported
Discr Full Reject Indicator:	Not reported
Manifest Ref Number:	Not reported
Alt Facility RCRA ID:	Not reported

CON EDISON - MH MH2683 (Continued) **1008195773**

Alt Facility Sign Date:	Not reported
MGMT Method Type Code:	Not reported
Waste Code 1:	B007
Waste Code 2:	Not reported
Waste Code 3:	Not reported
Waste Code 4:	Not reported
Waste Code 5:	Not reported
Waste Code 6:	Not reported
Quantity:	00100
Units:	Kilograms
Number of Containers:	001
Container Type:	Metal drums, barrels, kegs
Handling Method:	Landfill
Specific Gravity:	01.00

Z211 **CON EDISON SERVICE BOX: 45688** **RCRA NonGen / NLR** **1016961739**
WNW **32 5TH AVE & DEAN ST** **NY MANIFEST** **NYP004346151**
1/8-1/4 **BROOKLYN, NY 11215**
0.137 mi.
721 ft. **Site 1 of 6 in cluster Z**

Relative: **Lower**
Actual: **47 ft.**

RCRA Listings:

Date Form Received by Agency:	20130915
Handler Name:	Con Edison Service Box: 45688
Handler Address:	5TH AVE & DEAN ST
Handler City,State,Zip:	BROOKLYN, NY 11215
EPA ID:	NYP004346151
Contact Name:	KHARY BERRY
Contact Address:	Not reported
Contact City,State,Zip:	Not reported
Contact Telephone:	718-666-4574
Contact Fax:	Not reported
Contact Email:	Not reported
Contact Title:	ADMINISTRATIVE ASSISTANT L1-2
EPA Region:	02
Land Type:	Private
Federal Waste Generator Description:	Not a generator, verified
Non-Notifier:	Not reported
Biennial Report Cycle:	Not reported
Accessibility:	Not reported
Active Site Indicator:	Not reported
State District Owner:	Ny
State District:	NYSDEC R2
Mailing Address:	IRVING PL, RM 828
Mailing City,State,Zip:	NEW YORK, NY 10003
Owner Name:	Not reported
Owner Type:	Not reported
Operator Name:	Not reported
Operator Type:	Not reported
Short-Term Generator Activity:	No
Importer Activity:	No
Mixed Waste Generator:	No
Transporter Activity:	No
Transfer Facility Activity:	No
Recycler Activity with Storage:	No
Small Quantity On-Site Burner Exemption:	No
Smelting Melting and Refining Furnace Exemption:	No

CON EDISON SERVICE BOX: 45688 (Continued) **1016961739**

Underground Injection Control:	No
Off-Site Waste Receipt:	No
Universal Waste Indicator:	No
Universal Waste Destination Facility:	No
Federal Universal Waste:	No
Active Site State-Reg Handler:	---
Federal Facility Indicator:	Not reported
Hazardous Secondary Material Indicator:	NN
Sub-Part K Indicator:	Not reported
2018 GPRA Permit Baseline:	Not on the Baseline
2018 GPRA Renewals Baseline:	Not on the Baseline
202 GPRA Corrective Action Baseline:	No
Subject to Corrective Action Universe:	No
Non-TSDFs Where RCRA CA has Been Imposed Universe:	No
Corrective Action Priority Ranking:	No NCAPS ranking
Environmental Control Indicator:	No
Institutional Control Indicator:	No
Human Exposure Controls Indicator:	N/A
Groundwater Controls Indicator:	N/A
Significant Non-Complier Universe:	No
Unaddressed Significant Non-Complier Universe:	No
Addressed Significant Non-Complier Universe:	No
Significant Non-Complier With a Compliance Schedule Universe:	No
Financial Assurance Required:	Not reported
Handler Date of Last Change:	20140701
Recognized Trader-Importer:	No
Recognized Trader-Exporter:	No
Importer of Spent Lead Acid Batteries:	No
Exporter of Spent Lead Acid Batteries:	No
Recycler Activity Without Storage:	Not reported
Manifest Broker:	Not reported
Sub-Part P Indicator:	No

Historic Generators:

Receive Date:	20130815
Handler Name: CON EDISON SERVICE BOX:	45688
Federal Waste Generator Description:	Conditionally Exempt Small Quantity Generator
State District Owner:	Ny
Large Quantity Handler of Universal Waste:	No
Recognized Trader Importer:	No
Recognized Trader Exporter:	No
Spent Lead Acid Battery Importer:	No
Spent Lead Acid Battery Exporter:	No
Current Record:	No
Non Storage Recycler Activity:	Not reported
Electronic Manifest Broker:	Not reported

Receive Date:	20130915
Handler Name: CON EDISON SERVICE BOX:	45688
Federal Waste Generator Description:	Not a generator, verified
State District Owner:	Ny
Large Quantity Handler of Universal Waste:	No
Recognized Trader Importer:	No
Recognized Trader Exporter:	No
Spent Lead Acid Battery Importer:	No
Spent Lead Acid Battery Exporter:	No

CON EDISON SERVICE BOX: 45688 (Continued) **1016961739**

Current Record: Yes
Non Storage Recycler Activity: Not reported
Electronic Manifest Broker: Not reported

List of NAICS Codes and Descriptions:
NAICS Codes: No NAICS Codes Found

Facility Has Received Notices of Violations:
Violations: No Violations Found

Evaluation Action Summary:
Evaluations: No Evaluations Found

Manifest Facility Information:
EPA ID: NYP004346151
Country: USA
Name: CON EDISON
Address: 32 5TH AVE & DEAN ST
Address 2: Not reported
City,State,Zip: BROOKLYN, NY 11215
Zip 4: Not reported
Location Address 1: 34 5TH AVE
Location Address 2: SB #45688
Location City,State,Zip: BROOKLYN, NY 11217
Location Zip 4: Not reported
Facility Status: Not reported
Total Tanks: Not reported
Code: BP

Mailing:
Mailing Name: CON EDISON
Mailing Contact: CON EDISON
Mailing Address 1: 4 IRVING PLACE 15TH FLOOR
Mailing Address 2: Not reported
Mailing City,State,Zip: NEW YORK, NY 10003
Mailing Zip 4: Not reported
Mailing Country: USA
Mailing Phone: 2124603770

Manifest Data:
Document ID: Not reported
Manifest Status: Not reported
Trans1 State ID: NJD003812047
Year: 2018
Trans2 State ID: Not reported
Generator Ship Date: 08/15/2013
Trans1 Recv Date: 08/15/2013
Trans2 Recv Date: Not reported
TSD Site Recv Date: 08/15/2013
Part A Recv Date: Not reported
Part B Recv Date: Not reported
Generator EPA ID: NYP004346151
Trans1 EPA ID: Not reported
Trans2 EPA ID: Not reported

CON EDISON SERVICE BOX: 45688 (Continued) **1016961739**

TSDF ID 1:	NJD991291105
TSDF ID 2:	Not reported
Manifest Tracking Number:	002219547GBF
Import Indicator:	N
Export Indicator:	N
Discr Quantity Indicator:	N
Discr Type Indicator:	N
Discr Residue Indicator:	N
Discr Partial Reject Indicator:	N
Discr Full Reject Indicator:	N
Manifest Ref Number:	Not reported
Alt Facility RCRA ID:	Not reported
Alt Facility Sign Date:	Not reported
MGMT Method Type Code:	H110
Waste Code a:	LEAD
Waste Code b:	Not reported
Waste Code c:	Not reported
Waste Code e:	Not reported
Waste Code f:	Not reported
Waste Code g:	Not reported
Waste Code 1:	Not reported
Waste Code 2:	Not reported
Waste Code 3:	Not reported
Waste Code 4:	Not reported
Waste Code 5:	Not reported
Waste Code 6:	Not reported
Quantity:	40
Units:	Gallons (liquids only)
Number of Containers:	1
Container Type:	Cargo tanks (tank trucks)
Handling Method:	Treat
Specific Gravity:	1

Z212 **MTA NYCT - FLATBUSH 5TH AVENUE SUBSTATION** **RCRA-SQG** **1018159374**
WNW **5TH AVE & DEAN ST** **FINDS** **NYR000224790**
1/8-1/4 **BROOKLYN, NY 11217** **ECHO**
0.137 mi.
724 ft. **Site 2 of 6 in cluster Z**

Relative: **Lower**

Actual: **47 ft.**

RCRA Listings:

Date Form Received by Agency:	20151125
Handler Name:	Mta Nyct - Flatbush 5th Avenue Substation
Handler Address:	5TH AVE & DEAN ST
Handler City,State,Zip:	BROOKLYN, NY 11217
EPA ID:	NYR000224790
Contact Name:	LUMINITA MARINESCU
Contact Address:	BROADWAY 5TH FL 503
Contact City,State,Zip:	NEW YORK, NY 10004
Contact Telephone:	646-252-3506
Contact Fax:	646-252-3509
Contact Email:	LUMINITA.MARINESCU@NYCT.COM
Contact Title:	APM II
EPA Region:	02
Land Type:	State
Federal Waste Generator Description:	Small Quantity Generator
Non-Notifier:	Not reported
Biennial Report Cycle:	Not reported

MTA NYCT - FLATBUSH 5TH AVENUE SUBSTATION (Continued) **1018159374**

Accessibility:	Not reported
Active Site Indicator:	Handler Activities
State District Owner:	Ny
State District:	NYSDEC R2
Mailing Address:	BROADWAY 5TH FL 503
Mailing City,State,Zip:	NEW YORK, NY 10004
Owner Name:	Mta Nyct
Owner Type:	State
Operator Name:	Mta Nyct
Operator Type:	State
Short-Term Generator Activity:	No
Importer Activity:	No
Mixed Waste Generator:	No
Transporter Activity:	No
Transfer Facility Activity:	No
Recycler Activity with Storage:	No
Small Quantity On-Site Burner Exemption:	No
Smelting Melting and Refining Furnace Exemption:	No
Underground Injection Control:	No
Off-Site Waste Receipt:	No
Universal Waste Indicator:	No
Universal Waste Destination Facility:	No
Federal Universal Waste:	No
Active Site State-Reg Handler:	---
Federal Facility Indicator:	Not reported
Hazardous Secondary Material Indicator:	N
Sub-Part K Indicator:	Not reported
2018 GPRA Permit Baseline:	Not on the Baseline
2018 GPRA Renewals Baseline:	Not on the Baseline
202 GPRA Corrective Action Baseline:	No
Subject to Corrective Action Universe:	No
Non-TSDFs Where RCRA CA has Been Imposed Universe:	No
Corrective Action Priority Ranking:	No NCAPS ranking
Environmental Control Indicator:	No
Institutional Control Indicator:	No
Human Exposure Controls Indicator:	N/A
Groundwater Controls Indicator:	N/A
Significant Non-Complier Universe:	No
Unaddressed Significant Non-Complier Universe:	No
Addressed Significant Non-Complier Universe:	No
Significant Non-Complier With a Compliance Schedule Universe:	No
Financial Assurance Required:	Not reported
Handler Date of Last Change:	20151201
Recognized Trader-Importer:	No
Recognized Trader-Exporter:	No
Importer of Spent Lead Acid Batteries:	No
Exporter of Spent Lead Acid Batteries:	No
Recycler Activity Without Storage:	No
Manifest Broker:	No
Sub-Part P Indicator:	No

Hazardous Waste Summary:

Waste Code:	D008
Waste Description:	Lead

MTA NYCT - FLATBUSH 5TH AVENUE SUBSTATION (Continued) **1018159374**

Handler - Owner Operator:

Owner/Operator Indicator:	Owner
Owner/Operator Name: MTA NYCT	
Legal Status:	State
Date Became Current:	19680301
Date Ended Current:	Not reported
Owner/Operator Address:	2 BROADWAY 5TH FL 503
Owner/Operator City,State,Zip:	NEW YORK, NY 10004
Owner/Operator Telephone:	646-252-3506
Owner/Operator Telephone Ext:	Not reported
Owner/Operator Fax:	Not reported
Owner/Operator Email:	Not reported

Owner/Operator Indicator:	Operator
Owner/Operator Name: MTA NYCT	
Legal Status:	State
Date Became Current:	19680301
Date Ended Current:	Not reported
Owner/Operator Address:	Not reported
Owner/Operator City,State,Zip:	Not reported
Owner/Operator Telephone:	Not reported
Owner/Operator Telephone Ext:	Not reported
Owner/Operator Fax:	Not reported
Owner/Operator Email:	Not reported

Historic Generators:

Receive Date:	20151125
Handler Name:	MTA NYCT - FLATBUSH 5TH AVENUE SUBSTATION
Federal Waste Generator Description:	Small Quantity Generator
State District Owner:	Ny
Large Quantity Handler of Universal Waste:	No
Recognized Trader Importer:	No
Recognized Trader Exporter:	No
Spent Lead Acid Battery Importer:	No
Spent Lead Acid Battery Exporter:	No
Current Record:	Yes
Non Storage Recycler Activity:	Not reported
Electronic Manifest Broker:	Not reported

List of NAICS Codes and Descriptions:

NAICS Code:	485111
NAICS Description:	MIXED MODE TRANSIT SYSTEMS

Facility Has Received Notices of Violations:

Violations:	No Violations Found

Evaluation Action Summary:

Evaluations:	No Evaluations Found

FINDS:

Registry ID:	110067045101

MTA NYCT - FLATBUSH 5TH AVENUE SUBSTATION (Continued) **1018159374**

Click Here for FRS Facility Detail Report:

Environmental Interest/Information System:

The Resource Conservation and Recovery Act Information System (RCRAInfo) is EPA's comprehensive information system in support of the Resource Conservation and Recovery Act (RCRA) of 1976 and the Hazardous and Solid Waste Amendments (HSWA) of 1984. It tracks many types of information about generators, transporters, treaters, storers, and disposers of hazardous waste.

Click this hyperlink while viewing on your computer to access additional FINDS: detail in the EDR Site Report.

ECHO:

Envid:	1018159374
Registry ID:	110067045101
DFR URL:	http://echo.epa.gov/detailed-facility-report?fid=110067045101
Name:	MTA NYCT - FLATBUSH 5TH AVENUE SUBSTATION
Address:	5TH AVE & DEAN ST
City,State,Zip:	BROOKLYN, NY 11217

Z213 **MTA NYCT - FLATBUSH 5TH AVENUE SUBSTATION** **NY MANIFEST** **S120959603**
WNW **5TH AVE & DEAN ST** **N/A**
1/8-1/4 **BROOKLYN, NY 11217**
0.137 mi.
724 ft. **Site 3 of 6 in cluster Z**

Relative: **Lower**

Actual: **47 ft.**

Manifest Facility Information:

EPA ID:	NYR000224790
Country:	USA
Name:	MTA NYCT - FLATBUSH 5TH AVENUE SUBSTATION
Address:	5TH AVE & DEAN ST
Address 2:	Not reported
City,State,Zip:	BROOKLYN, NY 11217
Zip 4:	Not reported
Location Address 1:	5TH AVE & DEAN ST
Location Address 2:	Not reported
Location City,State,Zip:	BROOKLYN, NY 11217
Location Zip 4:	Not reported
Facility Status:	Not reported
Total Tanks:	Not reported
Code:	BP

Mailing:

Mailing Name:	MTA NYCT - FLATBUSH 5TH AVENUE SUBSTATION
Mailing Contact:	SHAMIM JEWEL
Mailing Address 1:	2 BROADWAY RM A27.64
Mailing Address 2:	Not reported
Mailing City,State,Zip:	NEW YORK, NY 10004
Mailing Zip 4:	Not reported
Mailing Country:	USA
Mailing Phone:	7184827262

Manifest Data:

Document ID:	Not reported
Manifest Status:	Not reported
Trans1 State ID:	NYR000093831
Year:	2018

MTA NYCT - FLATBUSH 5TH AVENUE SUBSTATION (Continued) **S120959603**

Trans2 State ID:	Not reported
Generator Ship Date:	05/10/2017
Trans1 Recv Date:	05/10/2017
Trans2 Recv Date:	Not reported
TSD Site Recv Date:	06/09/2017
Part A Recv Date:	Not reported
Part B Recv Date:	Not reported
Generator EPA ID:	NYR000224790
Trans1 EPA ID:	Not reported
Trans2 EPA ID:	Not reported
TSDF ID 1:	NYD077444263
TSDF ID 2:	Not reported
Manifest Tracking Number:	010433684FLE
Import Indicator:	N
Export Indicator:	N
Discr Quantity Indicator:	N
Discr Type Indicator:	N
Discr Residue Indicator:	N
Discr Partial Reject Indicator:	N
Discr Full Reject Indicator:	N
Manifest Ref Number:	Not reported
Alt Facility RCRA ID:	Not reported
Alt Facility Sign Date:	Not reported
MGMT Method Type Code:	H141
Waste Code a:	LEAD
Waste Code b:	Not reported
Waste Code c:	Not reported
Waste Code e:	Not reported
Waste Code f:	Not reported
Waste Code g:	Not reported
Waste Code 1:	Not reported
Waste Code 2:	Not reported
Waste Code 3:	Not reported
Waste Code 4:	Not reported
Waste Code 5:	Not reported
Waste Code 6:	Not reported
Quantity:	50
Units:	Pounds
Number of Containers:	3
Container Type:	Metal drums, barrels, kegs
Handling Method:	Treat
Specific Gravity:	1

AA214 **CON EDISON** **NY MANIFEST** **S117740679**
South **628 CARLTON AVE** **N/A**
1/8-1/4 **BROOKLYN, NY 11238**
0.137 mi.
725 ft. **Site 1 of 9 in cluster AA**

Relative: **Higher**
Actual: **93 ft.**

Manifest Facility Information:

EPA ID:	NYP004738563
Country:	USA
Name:	CON EDISON
Address:	628 CARLTON AVE
Address 2:	Not reported
City,State,Zip:	BROOKLYN, NY 11238
Zip 4:	Not reported

CON EDISON (Continued) **S117740679**

Location Address 1: 628 CARLTON AV
Location Address 2: SB13452
Location City,State,Zip: BROOKLYN, NY 11238
Location Zip 4: Not reported
Facility Status: Not reported
Total Tanks: Not reported
Code: BP

Mailing:
Mailing Name: CON EDISON
Mailing Contact: CON EDISON
Mailing Address 1: 4 IRVING PL
Mailing Address 2: 15TH FL
Mailing City,State,Zip: NEW YORK, NY 10003
Mailing Zip 4: Not reported
Mailing Country: USA
Mailing Phone: Not reported

Manifest Data:
Document ID: Not reported
Manifest Status: Not reported
Trans1 State ID: NJD003812047
Year: 2018
Trans2 State ID: Not reported
Generator Ship Date: 02/25/2015
Trans1 Recv Date: 02/25/2015
Trans2 Recv Date: Not reported
TSD Site Recv Date: 03/04/2015
Part A Recv Date: Not reported
Part B Recv Date: Not reported
Generator EPA ID: NYP004738563
Trans1 EPA ID: Not reported
Trans2 EPA ID: Not reported
TSDF ID 1: NJD991291105
TSDF ID 2: Not reported
Manifest Tracking Number: 002610786GBF
Import Indicator: N
Export Indicator: N
Discr Quantity Indicator: N
Discr Type Indicator: N
Discr Residue Indicator: N
Discr Partial Reject Indicator: N
Discr Full Reject Indicator: N
Manifest Ref Number: Not reported
Alt Facility RCRA ID: Not reported
Alt Facility Sign Date: Not reported
MGMT Method Type Code: H110
Waste Code a: LEAD
Waste Code b: Not reported
Waste Code c: Not reported
Waste Code e: Not reported
Waste Code f: Not reported
Waste Code g: Not reported
Waste Code 1: Not reported
Waste Code 2: Not reported
Waste Code 3: Not reported
Waste Code 4: Not reported

CON EDISON (Continued) **S117740679**

Waste Code 5:	Not reported
Waste Code 6:	Not reported
Quantity:	500
Units:	Pounds
Number of Containers:	1
Container Type:	Cargo tanks (tank trucks)
Handling Method:	Treat
Specific Gravity:	1

AA215 **CON EDISON** **RCRA NonGen / NLR** **1018279060**
South **628 CARLTON AVE** **FINDS** **NYP004738563**
1/8-1/4 **BROOKLYN, NY 11238** **ECHO**
0.137 mi.
725 ft. **Site 2 of 9 in cluster AA**

Relative: **Higher**

Actual: **93 ft.**

RCRA Listings:

Date Form Received by Agency:	20150225
Handler Name:	Con Edison
Handler Address:	CARLTON AVE
Handler City,State,Zip:	BROOKLYN, NY 11238
EPA ID:	NYP004738563
Contact Name:	THOMAS TEELING
Contact Address:	Not reported
Contact City,State,Zip:	Not reported
Contact Telephone:	212-460-3770
Contact Fax:	Not reported
Contact Email:	Not reported
Contact Title:	Not reported
EPA Region:	02
Land Type:	Private
Federal Waste Generator Description:	Not a generator, verified
Non-Notifier:	Not reported
Biennial Report Cycle:	Not reported
Accessibility:	Not reported
Active Site Indicator:	Not reported
State District Owner:	Ny
State District:	NYSDEC R2
Mailing Address:	IRVING PL, 15TH FL NE
Mailing City,State,Zip:	NEW YORK, NY 10003
Owner Name:	Not reported
Owner Type:	Not reported
Operator Name:	Not reported
Operator Type:	Not reported
Short-Term Generator Activity:	No
Importer Activity:	No
Mixed Waste Generator:	No
Transporter Activity:	No
Transfer Facility Activity:	No
Recycler Activity with Storage:	No
Small Quantity On-Site Burner Exemption:	No
Smelting Melting and Refining Furnace Exemption:	No
Underground Injection Control:	No
Off-Site Waste Receipt:	No
Universal Waste Indicator:	No
Universal Waste Destination Facility:	No
Federal Universal Waste:	No
Active Site State-Reg Handler:	---

CON EDISON (Continued) **1018279060**

Federal Facility Indicator:	Not reported
Hazardous Secondary Material Indicator:	NN
Sub-Part K Indicator:	Not reported
2018 GPRA Permit Baseline:	Not on the Baseline
2018 GPRA Renewals Baseline:	Not on the Baseline
202 GPRA Corrective Action Baseline:	No
Subject to Corrective Action Universe:	No
Non-TSDFs Where RCRA CA has Been Imposed Universe:	No
Corrective Action Priority Ranking:	No NCAPS ranking
Environmental Control Indicator:	No
Institutional Control Indicator:	No
Human Exposure Controls Indicator:	N/A
Groundwater Controls Indicator:	N/A
Significant Non-Complier Universe:	No
Unaddressed Significant Non-Complier Universe:	No
Addressed Significant Non-Complier Universe:	No
Significant Non-Complier With a Compliance Schedule Universe:	No
Financial Assurance Required:	Not reported
Handler Date of Last Change:	20160502
Recognized Trader-Importer:	No
Recognized Trader-Exporter:	No
Importer of Spent Lead Acid Batteries:	No
Exporter of Spent Lead Acid Batteries:	No
Recycler Activity Without Storage:	Not reported
Manifest Broker:	Not reported
Sub-Part P Indicator:	No

Historic Generators:

Receive Date:	20150225
Handler Name: CON EDISON	
Federal Waste Generator Description:	Small Quantity Generator
State District Owner:	Ny
Large Quantity Handler of Universal Waste:	No
Recognized Trader Importer:	No
Recognized Trader Exporter:	No
Spent Lead Acid Battery Importer:	No
Spent Lead Acid Battery Exporter:	No
Current Record:	No
Non Storage Recycler Activity:	Not reported
Electronic Manifest Broker:	Not reported

Receive Date:	20150225
Handler Name: CON EDISON	
Federal Waste Generator Description:	Not a generator, verified
State District Owner:	Ny
Large Quantity Handler of Universal Waste:	No
Recognized Trader Importer:	No
Recognized Trader Exporter:	No
Spent Lead Acid Battery Importer:	No
Spent Lead Acid Battery Exporter:	No
Current Record:	Yes
Non Storage Recycler Activity:	Not reported
Electronic Manifest Broker:	Not reported

List of NAICS Codes and Descriptions:

CON EDISON (Continued) **1018279060**

NAICS Codes: No NAICS Codes Found

Facility Has Received Notices of Violations:
Violations: No Violations Found

Evaluation Action Summary:
Evaluations: No Evaluations Found

FINDS:
Registry ID: 110067685570

Click Here for FRS Facility Detail Report:

Environmental Interest/Information System:
The Resource Conservation and Recovery Act Information System (RCRAInfo) is EPA's comprehensive information system in support of the Resource Conservation and Recovery Act (RCRA) of 1976 and the Hazardous and Solid Waste Amendments (HSWA) of 1984. It tracks many types of information about generators, transporters, treaters, storers, and disposers of hazardous waste.

Click this hyperlink while viewing on your computer to access additional FINDS: detail in the EDR Site Report.

ECHO:

Envid:	1018279060
Registry ID:	110067685570
DFR URL:	http://echo.epa.gov/detailed-facility-report?fid=110067685570
Name:	CON EDISON
Address:	628 CARLTON AVE
City,State,Zip:	BROOKLYN, NY 11238

AA216 **CON EDISON** **NJ MANIFEST** **S120667903**
South **628 CARLTON AVE** **N/A**
1/8-1/4 **BROOKLYN, NY 11238**
0.137 mi.
725 ft. **Site 3 of 9 in cluster AA**

Relative: **Higher**
Actual: **93 ft.**

Facility Info:

EPA ID:	NYP004738563
Name:	CON EDISON
Address:	628 CARLTON AVE
City,State,Zip:	BROOKLYN, NY 11238
County:	Not reported
Mailing Address:	IRVING PL, 15TH FL NE
Mailing City,State,Zip:	NEW YORK, NY 10003
Telephone:	Not reported
Emergency Telephone:	Not reported
Contact:	THOMAS TEELING
Comments:	Not reported
SIC Code:	Not reported
County:	NY047
Municipal:	Not reported
Previous EPAID:	Not reported
Generator Flag:	Not reported
Transporter Flag:	Not reported

CON EDISON (Continued) **S120667903**

TSDF Flag:	Not reported
Name Change:	Not reported
Date Change:	Not reported

Manifest Data:

EPA ID:	NYP004738563
Manifest Number:	002610786GBF
Date Shipped:	2/25/2015
TSDF EPA ID:	NJD991291105
Transporter EPA ID:	NJD003812047
Transporter 2 EPA ID:	Not reported
Transporter 3 EPA ID:	Not reported
Transporter 4 EPA ID:	Not reported
Transporter 5 EPA ID:	Not reported
Transporter 6 EPA ID:	Not reported
Transporter 7 EPA ID:	Not reported
Transporter 8 EPA ID:	Not reported
Transporter 9 EPA ID:	Not reported
Transporter 10 EPA ID:	Not reported
Date Trans1 Transported Waste:	Not reported
Date Trans2 Transported Waste:	Not reported
Date Trans3 Transported Waste:	Not reported
Date Trans4 Transported Waste:	Not reported
Date Trans5 Transported Waste:	Not reported
Date Trans6 Transported Waste:	Not reported
Date Trans7 Transported Waste:	Not reported
Date Trans8 Transported Waste:	Not reported
Date Trans9 Transported Waste:	Not reported
Date Trans10 Transported Waste:	Not reported
Date TSDF Received Waste:	Not reported
TSDF EPA Facility Name:	Not reported
QTY Units:	Not reported
Transporter SEQ ID:	Not reported
Transporter-1 Date:	Not reported
Waste SEQ ID:	Not reported
Waste Type Code 2:	Not reported
Waste Type Code 3:	Not reported
Waste Type Code 4:	Not reported
Waste Type Code 5:	Not reported
Waste Type Code 6:	Not reported
Date Accepted:	Not reported
Manifest Discrepancy Type:	Not reported
Data Entry Number:	Not reported
Was Load Rejected:	Not reported
Reason Load Was Rejected:	Not reported

AB217 **CON EDISON** **NJ MANIFEST** **S120667042**
SW **67 PARK PL** **N/A**
1/8-1/4 **BROOKLYN, NY 11217**
0.140 mi.
740 ft. **Site 1 of 6 in cluster AB**

Relative:
Higher

Actual:
60 ft.

Facility Info:

EPA ID:	NYP004729075
Name:	CON EDISON
Address:	67 PARK PL
City,State,Zip:	BROOKLYN, NY 11217

CON EDISON (Continued) **S120667042**

County:	Not reported
Mailing Address:	IRVING PL, 15TH FL NE
Mailing City,State,Zip:	NEW YORK, NY 10003
Telephone:	Not reported
Emergency Telephone:	Not reported
Contact:	THOMAS TEELING
Comments:	Not reported
SIC Code:	Not reported
County:	NY047
Municipal:	Not reported
Previous EPAID:	Not reported
Generator Flag:	Not reported
Transporter Flag:	Not reported
TSDF Flag:	Not reported
Name Change:	Not reported
Date Change:	Not reported

Manifest Data:

EPA ID:	NYP004729075
Manifest Number:	002620809GBF
Date Shipped:	2/9/2015
TSDF EPA ID:	NJD991291105
Transporter EPA ID:	NJD003812047
Transporter 2 EPA ID:	Not reported
Transporter 3 EPA ID:	Not reported
Transporter 4 EPA ID:	Not reported
Transporter 5 EPA ID:	Not reported
Transporter 6 EPA ID:	Not reported
Transporter 7 EPA ID:	Not reported
Transporter 8 EPA ID:	Not reported
Transporter 9 EPA ID:	Not reported
Transporter 10 EPA ID:	Not reported
Date Trans1 Transported Waste:	Not reported
Date Trans2 Transported Waste:	Not reported
Date Trans3 Transported Waste:	Not reported
Date Trans4 Transported Waste:	Not reported
Date Trans5 Transported Waste:	Not reported
Date Trans6 Transported Waste:	Not reported
Date Trans7 Transported Waste:	Not reported
Date Trans8 Transported Waste:	Not reported
Date Trans9 Transported Waste:	Not reported
Date Trans10 Transported Waste:	Not reported
Date TSDF Received Waste:	Not reported
TSDF EPA Facility Name:	Not reported
QTY Units:	Not reported
Transporter SEQ ID:	Not reported
Transporter-1 Date:	Not reported
Waste SEQ ID:	Not reported
Waste Type Code 2:	Not reported
Waste Type Code 3:	Not reported
Waste Type Code 4:	Not reported
Waste Type Code 5:	Not reported
Waste Type Code 6:	Not reported
Date Accepted:	Not reported
Manifest Discrepancy Type:	Not reported
Data Entry Number:	Not reported
Was Load Rejected:	Not reported
Reason Load Was Rejected:	Not reported

AB218 **CON EDISON** **RCRA NonGen / NLR** **1018278152**
SW **67 PARK PL** **FINDS** **NYP004729075**
1/8-1/4 **BROOKLYN, NY 11217** **ECHO**
0.140 mi.
740 ft. **Site 2 of 6 in cluster AB**

Relative: **Higher**

Actual: **60 ft.**

RCRA Listings:

Date Form Received by Agency:	20150209
Handler Name:	Con Edison
Handler Address:	PARK PL
Handler City,State,Zip:	BROOKLYN, NY 11217
EPA ID:	NYP004729075
Contact Name:	THOMAS TEELING
Contact Address:	Not reported
Contact City,State,Zip:	Not reported
Contact Telephone:	212-460-3770
Contact Fax:	Not reported
Contact Email:	Not reported
Contact Title:	Not reported
EPA Region:	02
Land Type:	Private
Federal Waste Generator Description:	Not a generator, verified
Non-Notifier:	Not reported
Biennial Report Cycle:	Not reported
Accessibility:	Not reported
Active Site Indicator:	Not reported
State District Owner:	Ny
State District:	NYSDEC R2
Mailing Address:	IRVING PL, 15TH FL NE
Mailing City,State,Zip:	NEW YORK, NY 10003
Owner Name:	Not reported
Owner Type:	Not reported
Operator Name:	Not reported
Operator Type:	Not reported
Short-Term Generator Activity:	No
Importer Activity:	No
Mixed Waste Generator:	No
Transporter Activity:	No
Transfer Facility Activity:	No
Recycler Activity with Storage:	No
Small Quantity On-Site Burner Exemption:	No
Smelting Melting and Refining Furnace Exemption:	No
Underground Injection Control:	No
Off-Site Waste Receipt:	No
Universal Waste Indicator:	No
Universal Waste Destination Facility:	No
Federal Universal Waste:	No
Active Site State-Reg Handler:	---
Federal Facility Indicator:	Not reported
Hazardous Secondary Material Indicator:	NN
Sub-Part K Indicator:	Not reported
2018 GPRA Permit Baseline:	Not on the Baseline
2018 GPRA Renewals Baseline:	Not on the Baseline
202 GPRA Corrective Action Baseline:	No
Subject to Corrective Action Universe:	No
Non-TSDFs Where RCRA CA has Been Imposed Universe:	No
Corrective Action Priority Ranking:	No NCAPS ranking
Environmental Control Indicator:	No
Institutional Control Indicator:	No

CON EDISON (Continued) **1018278152**

Human Exposure Controls Indicator:	N/A
Groundwater Controls Indicator:	N/A
Significant Non-Complier Universe:	No
Unaddressed Significant Non-Complier Universe:	No
Addressed Significant Non-Complier Universe:	No
Significant Non-Complier With a Compliance Schedule Universe:	No
Financial Assurance Required:	Not reported
Handler Date of Last Change:	20160502
Recognized Trader-Importer:	No
Recognized Trader-Exporter:	No
Importer of Spent Lead Acid Batteries:	No
Exporter of Spent Lead Acid Batteries:	No
Recycler Activity Without Storage:	Not reported
Manifest Broker:	Not reported
Sub-Part P Indicator:	No

Historic Generators:

Receive Date:	20150209
Handler Name: CON EDISON	
Federal Waste Generator Description:	Large Quantity Generator
State District Owner:	Ny
Large Quantity Handler of Universal Waste:	No
Recognized Trader Importer:	No
Recognized Trader Exporter:	No
Spent Lead Acid Battery Importer:	No
Spent Lead Acid Battery Exporter:	No
Current Record:	No
Non Storage Recycler Activity:	Not reported
Electronic Manifest Broker:	Not reported

Receive Date:	20150209
Handler Name: CON EDISON	
Federal Waste Generator Description:	Not a generator, verified
State District Owner:	Ny
Large Quantity Handler of Universal Waste:	No
Recognized Trader Importer:	No
Recognized Trader Exporter:	No
Spent Lead Acid Battery Importer:	No
Spent Lead Acid Battery Exporter:	No
Current Record:	Yes
Non Storage Recycler Activity:	Not reported
Electronic Manifest Broker:	Not reported

List of NAICS Codes and Descriptions:

NAICS Codes:	No NAICS Codes Found

Facility Has Received Notices of Violations:

Violations:	No Violations Found

Evaluation Action Summary:

Evaluations:	No Evaluations Found

CON EDISON (Continued) **1018278152**

FINDS:
Registry ID: 110067700492

Click Here for FRS Facility Detail Report:

Environmental Interest/Information System:
The Resource Conservation and Recovery Act Information System (RCRAInfo) is EPA's comprehensive information system in support of the Resource Conservation and Recovery Act (RCRA) of 1976 and the Hazardous and Solid Waste Amendments (HSWA) of 1984. It tracks many types of information about generators, transporters, treaters, storers, and disposers of hazardous waste.

Click this hyperlink while viewing on your computer to access additional FINDS: detail in the EDR Site Report.

ECHO:

Envid:	1018278152
Registry ID:	110067700492
DFR URL:	http://echo.epa.gov/detailed-facility-report?fid=110067700492
Name:	CON EDISON
Address:	67 PARK PL
City,State,Zip:	BROOKLYN, NY 11217

AB219 **CON EDISON** **NY MANIFEST** **S117739770**
SW **67 PARK PL** **N/A**
1/8-1/4 **BROOKLYN, NY 11217**
0.140 mi.
740 ft. **Site 3 of 6 in cluster AB**

Relative:
Higher

Actual:
60 ft.

Manifest Facility Information:

EPA ID:	NYP004729075
Country:	USA
Name:	CON EDISON
Address:	67 PARK PL
Address 2:	Not reported
City,State,Zip:	BROOKLYN, NY 11217
Zip 4:	Not reported
Location Address 1:	OPP 67 PARK PL
Location Address 2:	SB30997
Location City,State,Zip:	BROOKLYN, NY 11217
Location Zip 4:	Not reported
Facility Status:	Not reported
Total Tanks:	Not reported
Code:	BP

Mailing:

Mailing Name:	CON EDISON
Mailing Contact:	CON EDISON
Mailing Address 1:	4 IRVING PL
Mailing Address 2:	15TH FL
Mailing City,State,Zip:	NEW YORK, NY 10003
Mailing Zip 4:	Not reported
Mailing Country:	USA
Mailing Phone:	Not reported

Manifest Data:

Document ID:	Not reported

CON EDISON (Continued) **S117739770**

Manifest Status:	Not reported
Trans1 State ID:	NJD003812047
Year:	2018
Trans2 State ID:	NJD003812047
Generator Ship Date:	02/09/2015
Trans1 Recv Date:	02/09/2015
Trans2 Recv Date:	02/13/2015
TSD Site Recv Date:	02/13/2015
Part A Recv Date:	Not reported
Part B Recv Date:	Not reported
Generator EPA ID:	NYP004729075
Trans1 EPA ID:	Not reported
Trans2 EPA ID:	Not reported
TSDF ID 1:	NJD991291105
TSDF ID 2:	Not reported
Manifest Tracking Number:	002620809GBF
Import Indicator:	N
Export Indicator:	N
Discr Quantity Indicator:	N
Discr Type Indicator:	N
Discr Residue Indicator:	N
Discr Partial Reject Indicator:	N
Discr Full Reject Indicator:	N
Manifest Ref Number:	Not reported
Alt Facility RCRA ID:	Not reported
Alt Facility Sign Date:	Not reported
MGMT Method Type Code:	H110
Waste Code a:	LEAD
Waste Code b:	Not reported
Waste Code c:	Not reported
Waste Code e:	Not reported
Waste Code f:	Not reported
Waste Code g:	Not reported
Waste Code 1:	Not reported
Waste Code 2:	Not reported
Waste Code 3:	Not reported
Waste Code 4:	Not reported
Waste Code 5:	Not reported
Waste Code 6:	Not reported
Quantity:	200
Units:	Pounds
Number of Containers:	1
Container Type:	Cargo tanks (tank trucks)
Handling Method:	Treat
Specific Gravity:	1

W220 **CON EDISON SERVICE BOX: 27969** **NJ MANIFEST** **S120665980**
WSW **15 PROSPECT PL** **N/A**
1/8-1/4 **BROOKLYN, NY 11217**
0.145 mi.
765 ft. **Site 2 of 5 in cluster W**

Relative: Facility Info:
Lower

EPA ID:	NYP004349312
Name:	CON EDISON SERVICE BOX: 27969
Address:	15 PROSPECT PL
City,State,Zip:	BROOKLYN, NY 11217

Actual:
44 ft.

CON EDISON SERVICE BOX: 27969 (Continued) **S120665980**

County:	Not reported
Mailing Address:	IRVING PL, RM 828
Mailing City,State,Zip:	NEW YORK, NY 10003
Telephone:	Not reported
Emergency Telephone:	Not reported
Contact:	ANTHONY SIGNORE
Comments:	Not reported
SIC Code:	Not reported
County:	NY047
Municipal:	Not reported
Previous EPAID:	Not reported
Generator Flag:	Not reported
Transporter Flag:	Not reported
TSDF Flag:	Not reported
Name Change:	Not reported
Date Change:	Not reported

Manifest Data:

EPA ID:	NYP004349312
Manifest Number:	003007750GBF
Date Shipped:	2/24/2016
TSDF EPA ID:	NJD002200046
Transporter EPA ID:	NJD003812047
Transporter 2 EPA ID:	Not reported
Transporter 3 EPA ID:	Not reported
Transporter 4 EPA ID:	Not reported
Transporter 5 EPA ID:	Not reported
Transporter 6 EPA ID:	Not reported
Transporter 7 EPA ID:	Not reported
Transporter 8 EPA ID:	Not reported
Transporter 9 EPA ID:	Not reported
Transporter 10 EPA ID:	Not reported
Date Trans1 Transported Waste:	Not reported
Date Trans2 Transported Waste:	Not reported
Date Trans3 Transported Waste:	Not reported
Date Trans4 Transported Waste:	Not reported
Date Trans5 Transported Waste:	Not reported
Date Trans6 Transported Waste:	Not reported
Date Trans7 Transported Waste:	Not reported
Date Trans8 Transported Waste:	Not reported
Date Trans9 Transported Waste:	Not reported
Date Trans10 Transported Waste:	Not reported
Date TSDF Received Waste:	Not reported
TSDF EPA Facility Name:	Not reported
QTY Units:	Not reported
Transporter SEQ ID:	Not reported
Transporter-1 Date:	Not reported
Waste SEQ ID:	Not reported
Waste Type Code 2:	Not reported
Waste Type Code 3:	Not reported
Waste Type Code 4:	Not reported
Waste Type Code 5:	Not reported
Waste Type Code 6:	Not reported
Date Accepted:	Not reported
Manifest Discrepancy Type:	Not reported
Data Entry Number:	Not reported
Was Load Rejected:	Not reported
Reason Load Was Rejected:	Not reported

W221 **CON EDISON SERVICE BOX: 27969** **RCRA NonGen / NLR** **1016961979**
WSW **15 PROSPECT PL** **NY MANIFEST** **NYP004349312**
1/8-1/4 **BROOKLYN, NY 11217**
0.145 mi.
765 ft. **Site 3 of 5 in cluster W**

Relative: **Lower**
Actual: **44 ft.**

RCRA Listings:

Date Form Received by Agency:	20130921
Handler Name:	Con Edison Service Box: 27969
Handler Address:	PROSPECT PL
Handler City,State,Zip:	BROOKLYN, NY 11217
EPA ID:	NYP004349312
Contact Name:	ANTHONY SIGNORE
Contact Address:	Not reported
Contact City,State,Zip:	Not reported
Contact Telephone:	718-666-4714
Contact Fax:	Not reported
Contact Email:	Not reported
Contact Title:	GENERAL UTILITY WORKER L1-2
EPA Region:	02
Land Type:	Private
Federal Waste Generator Description:	Not a generator, verified
Non-Notifier:	Not reported
Biennial Report Cycle:	Not reported
Accessibility:	Not reported
Active Site Indicator:	Not reported
State District Owner:	Ny
State District:	NYSDEC R2
Mailing Address:	IRVING PL, RM 828
Mailing City,State,Zip:	NEW YORK, NY 10003
Owner Name:	Not reported
Owner Type:	Not reported
Operator Name:	Not reported
Operator Type:	Not reported
Short-Term Generator Activity:	No
Importer Activity:	No
Mixed Waste Generator:	No
Transporter Activity:	No
Transfer Facility Activity:	No
Recycler Activity with Storage:	No
Small Quantity On-Site Burner Exemption:	No
Smelting Melting and Refining Furnace Exemption:	No
Underground Injection Control:	No
Off-Site Waste Receipt:	No
Universal Waste Indicator:	No
Universal Waste Destination Facility:	No
Federal Universal Waste:	No
Active Site State-Reg Handler:	---
Federal Facility Indicator:	Not reported
Hazardous Secondary Material Indicator:	NN
Sub-Part K Indicator:	Not reported
2018 GPRA Permit Baseline:	Not on the Baseline
2018 GPRA Renewals Baseline:	Not on the Baseline
202 GPRA Corrective Action Baseline:	No
Subject to Corrective Action Universe:	No
Non-TSDFs Where RCRA CA has Been Imposed Universe:	No
Corrective Action Priority Ranking:	No NCAPS ranking
Environmental Control Indicator:	No
Institutional Control Indicator:	No

CON EDISON SERVICE BOX: 27969 (Continued) **1016961979**

Human Exposure Controls Indicator:	N/A
Groundwater Controls Indicator:	N/A
Significant Non-Complier Universe:	No
Unaddressed Significant Non-Complier Universe:	No
Addressed Significant Non-Complier Universe:	No
Significant Non-Complier With a Compliance Schedule Universe:	No
Financial Assurance Required:	Not reported
Handler Date of Last Change:	20140701
Recognized Trader-Importer:	No
Recognized Trader-Exporter:	No
Importer of Spent Lead Acid Batteries:	No
Exporter of Spent Lead Acid Batteries:	No
Recycler Activity Without Storage:	Not reported
Manifest Broker:	Not reported
Sub-Part P Indicator:	No

Historic Generators:

Receive Date:	20130821
Handler Name: CON EDISON SERVICE BOX:	27969
Federal Waste Generator Description:	Conditionally Exempt Small Quantity Generator
State District Owner:	Ny
Large Quantity Handler of Universal Waste:	No
Recognized Trader Importer:	No
Recognized Trader Exporter:	No
Spent Lead Acid Battery Importer:	No
Spent Lead Acid Battery Exporter:	No
Current Record:	No
Non Storage Recycler Activity:	Not reported
Electronic Manifest Broker:	Not reported

Receive Date:	20130921
Handler Name: CON EDISON SERVICE BOX:	27969
Federal Waste Generator Description:	Not a generator, verified
State District Owner:	Ny
Large Quantity Handler of Universal Waste:	No
Recognized Trader Importer:	No
Recognized Trader Exporter:	No
Spent Lead Acid Battery Importer:	No
Spent Lead Acid Battery Exporter:	No
Current Record:	Yes
Non Storage Recycler Activity:	Not reported
Electronic Manifest Broker:	Not reported

List of NAICS Codes and Descriptions:

NAICS Codes:	No NAICS Codes Found

Facility Has Received Notices of Violations:

Violations:	No Violations Found

Evaluation Action Summary:

Evaluations:	No Evaluations Found

CON EDISON SERVICE BOX: 27969 (Continued) **1016961979**

Manifest Facility Information:

EPA ID:	NYP004349312
Country:	USA
Name:	CON EDISON
Address:	15 PROSPECT PL
Address 2:	Not reported
City,State,Zip:	BROOKLYN, NY 11217
Zip 4:	Not reported
Location Address 1:	15 PROSPECT PL
Location Address 2:	SB 27969
Location City,State,Zip:	BROOKLYN, NY 11217
Location Zip 4:	Not reported
Facility Status:	Not reported
Total Tanks:	Not reported
Code:	BP

Mailing:

Mailing Name:	CON EDISON
Mailing Contact:	CON EDISON
Mailing Address 1:	4 IRVING PL 15TH FL
Mailing Address 2:	Not reported
Mailing City,State,Zip:	NEW YORK, NY 10003
Mailing Zip 4:	Not reported
Mailing Country:	USA
Mailing Phone:	2124603770

Manifest Data:

Document ID:	Not reported
Manifest Status:	Not reported
Trans1 State ID:	NJD003812047
Year:	2018
Trans2 State ID:	Not reported
Generator Ship Date:	08/21/2013
Trans1 Recv Date:	08/21/2013
Trans2 Recv Date:	Not reported
TSD Site Recv Date:	08/26/2013
Part A Recv Date:	Not reported
Part B Recv Date:	Not reported
Generator EPA ID:	NYP004349312
Trans1 EPA ID:	Not reported
Trans2 EPA ID:	Not reported
TSDF ID 1:	NJD991291105
TSDF ID 2:	Not reported
Manifest Tracking Number:	002220227GBF
Import Indicator:	N
Export Indicator:	N
Discr Quantity Indicator:	N
Discr Type Indicator:	N
Discr Residue Indicator:	N
Discr Partial Reject Indicator:	N
Discr Full Reject Indicator:	N
Manifest Ref Number:	Not reported
Alt Facility RCRA ID:	Not reported
Alt Facility Sign Date:	Not reported
MGMT Method Type Code:	H110
Waste Code a:	LEAD
Waste Code b:	Not reported

CON EDISON SERVICE BOX: 27969 (Continued) **1016961979**

Waste Code c:	Not reported
Waste Code e:	Not reported
Waste Code f:	Not reported
Waste Code g:	Not reported
Waste Code 1:	Not reported
Waste Code 2:	Not reported
Waste Code 3:	Not reported
Waste Code 4:	Not reported
Waste Code 5:	Not reported
Waste Code 6:	Not reported
Quantity:	80
Units:	Gallons (liquids only)
Number of Containers:	1
Container Type:	Cargo tanks (tank trucks)
Handling Method:	Treat
Specific Gravity:	1

X222 **CON EDISON SERVICE BOX: 30995** **RCRA NonGen / NLR** **1016961496**
SSW **120 PARK PL** **NY MANIFEST** **NYP004342325**
1/8-1/4 **BROOKLYN, NY 11201**
0.149 mi.
788 ft. **Site 5 of 7 in cluster X**

Relative: **Higher**

Actual: **76 ft.**

RCRA Listings:

Date Form Received by Agency:	20130906
Handler Name:	Con Edison Service Box: 30995
Handler Address:	PARK PL
Handler City,State,Zip:	BROOKLYN, NY 11201
EPA ID:	NYP004342325
Contact Name:	ANTHONY SIGNORE
Contact Address:	Not reported
Contact City,State,Zip:	Not reported
Contact Telephone:	718-666-4714
Contact Fax:	Not reported
Contact Email:	Not reported
Contact Title:	GENERAL UTILITY WORKER L1-2
EPA Region:	02
Land Type:	Private
Federal Waste Generator Description:	Not a generator, verified
Non-Notifier:	Not reported
Biennial Report Cycle:	Not reported
Accessibility:	Not reported
Active Site Indicator:	Not reported
State District Owner:	Ny
State District:	NYSDEC R2
Mailing Address:	IRVING PL, RM 828
Mailing City,State,Zip:	NEW YORK, NY 10003
Owner Name:	Not reported
Owner Type:	Not reported
Operator Name:	Not reported
Operator Type:	Not reported
Short-Term Generator Activity:	No
Importer Activity:	No
Mixed Waste Generator:	No
Transporter Activity:	No
Transfer Facility Activity:	No
Recycler Activity with Storage:	No

CON EDISON SERVICE BOX: 30995 (Continued) **1016961496**

Small Quantity On-Site Burner Exemption:	No
Smelting Melting and Refining Furnace Exemption:	No
Underground Injection Control:	No
Off-Site Waste Receipt:	No
Universal Waste Indicator:	No
Universal Waste Destination Facility:	No
Federal Universal Waste:	No
Active Site State-Reg Handler:	---
Federal Facility Indicator:	Not reported
Hazardous Secondary Material Indicator:	NN
Sub-Part K Indicator:	Not reported
2018 GPRA Permit Baseline:	Not on the Baseline
2018 GPRA Renewals Baseline:	Not on the Baseline
202 GPRA Corrective Action Baseline:	No
Subject to Corrective Action Universe:	No
Non-TSDFs Where RCRA CA has Been Imposed Universe:	No
Corrective Action Priority Ranking:	No NCAPS ranking
Environmental Control Indicator:	No
Institutional Control Indicator:	No
Human Exposure Controls Indicator:	N/A
Groundwater Controls Indicator:	N/A
Significant Non-Complier Universe:	No
Unaddressed Significant Non-Complier Universe:	No
Addressed Significant Non-Complier Universe:	No
Significant Non-Complier With a Compliance Schedule Universe:	No
Financial Assurance Required:	Not reported
Handler Date of Last Change:	20140701
Recognized Trader-Importer:	No
Recognized Trader-Exporter:	No
Importer of Spent Lead Acid Batteries:	No
Exporter of Spent Lead Acid Batteries:	No
Recycler Activity Without Storage:	Not reported
Manifest Broker:	Not reported
Sub-Part P Indicator:	No

Historic Generators:

Receive Date:	20130806
Handler Name: CON EDISON SERVICE BOX:	30995
Federal Waste Generator Description:	Conditionally Exempt Small Quantity Generator
State District Owner:	Ny
Large Quantity Handler of Universal Waste:	No
Recognized Trader Importer:	No
Recognized Trader Exporter:	No
Spent Lead Acid Battery Importer:	No
Spent Lead Acid Battery Exporter:	No
Current Record:	No
Non Storage Recycler Activity:	Not reported
Electronic Manifest Broker:	Not reported

Receive Date:	20130906
Handler Name: CON EDISON SERVICE BOX:	30995
Federal Waste Generator Description:	Not a generator, verified
State District Owner:	Ny
Large Quantity Handler of Universal Waste:	No
Recognized Trader Importer:	No
Recognized Trader Exporter:	No

CON EDISON SERVICE BOX: 30995 (Continued) **1016961496**

Spent Lead Acid Battery Importer: No
Spent Lead Acid Battery Exporter: No
Current Record: Yes
Non Storage Recycler Activity: Not reported
Electronic Manifest Broker: Not reported

List of NAICS Codes and Descriptions:
NAICS Codes: No NAICS Codes Found

Facility Has Received Notices of Violations:
Violations: No Violations Found

Evaluation Action Summary:
Evaluations: No Evaluations Found

Manifest Facility Information:
EPA ID: NYP004342325
Country: USA
Name: CON EDISON
Address: 120 PARK PL
Address 2: Not reported
City,State,Zip: BROOKLYN, NY 11201
Zip 4: Not reported
Location Address 1: FO 120 PARK PL
Location Address 2: SB #30995
Location City,State,Zip: BROOKLYN, NY 11217
Location Zip 4: Not reported
Facility Status: Not reported
Total Tanks: Not reported
Code: BP

Mailing:
Mailing Name: CON EDISON
Mailing Contact: CON EDISON
Mailing Address 1: 4 IRVING PLACE 15TH FLOOR
Mailing Address 2: Not reported
Mailing City,State,Zip: NEW YORK, NY 10003
Mailing Zip 4: Not reported
Mailing Country: USA
Mailing Phone: 2124603770

Manifest Data:
Document ID: Not reported
Manifest Status: Not reported
Trans1 State ID: NJD003812047
Year: 2018
Trans2 State ID: Not reported
Generator Ship Date: 08/06/2013
Trans1 Recv Date: 08/06/2013
Trans2 Recv Date: Not reported
TSD Site Recv Date: 08/09/2013
Part A Recv Date: Not reported
Part B Recv Date: Not reported
Generator EPA ID: NYP004342325

CON EDISON SERVICE BOX: 30995 (Continued) **1016961496**

Trans1 EPA ID:	Not reported
Trans2 EPA ID:	Not reported
TSDF ID 1:	NJD991291105
TSDF ID 2:	Not reported
Manifest Tracking Number:	002085845GBF
Import Indicator:	N
Export Indicator:	N
Discr Quantity Indicator:	N
Discr Type Indicator:	N
Discr Residue Indicator:	N
Discr Partial Reject Indicator:	N
Discr Full Reject Indicator:	N
Manifest Ref Number:	Not reported
Alt Facility RCRA ID:	Not reported
Alt Facility Sign Date:	Not reported
MGMT Method Type Code:	H110
Waste Code a:	LEAD
Waste Code b:	Not reported
Waste Code c:	Not reported
Waste Code e:	Not reported
Waste Code f:	Not reported
Waste Code g:	Not reported
Waste Code 1:	Not reported
Waste Code 2:	Not reported
Waste Code 3:	Not reported
Waste Code 4:	Not reported
Waste Code 5:	Not reported
Waste Code 6:	Not reported
Quantity:	50
Units:	Gallons (liquids only)
Number of Containers:	1
Container Type:	Cargo tanks (tank trucks)
Handling Method:	Treat
Specific Gravity:	1

X223 **NYCTA-7TH AVENUE SUBSTATION** **RCRA NonGen / NLR** **1007205486**
South **7TH AVENUE & PARK PLACE** **NY MANIFEST** **NYP000934497**
1/8-1/4 **BROOKLYN, NY 11238**
0.152 mi.
805 ft. **Site 6 of 7 in cluster X**

Relative: **Higher**
Actual: **91 ft.**

RCRA Listings:

Date Form Received by Agency:	19980206
Handler Name:	Nycta-7th Avenue Substation
Handler Address:	7TH AVENUE & PARK PLACE
Handler City,State,Zip:	BROOKLYN, NY 11238-0000
EPA ID:	NYP000934497
Contact Name:	CHARLES BURRUS
Contact Address:	370 JAY STREET ROOM 819
Contact City,State,Zip:	BROOKLYN, NY 11201-0000
Contact Telephone:	718-243-4581
Contact Fax:	Not reported
Contact Email:	Not reported
Contact Title:	Not reported
EPA Region:	02
Land Type:	Not reported
Federal Waste Generator Description:	Not a generator, verified

NYCTA-7TH AVENUE SUBSTATION (Continued) **1007205486**

Non-Notifier:	Not reported
Biennial Report Cycle:	Not reported
Accessibility:	Not reported
Active Site Indicator:	Not reported
State District Owner:	Ny
State District:	NYSDEC R2
Mailing Address:	370 JAY STREET ROOM 819
Mailing City,State,Zip:	BROOKLYN, NY 11201-0000
Owner Name:	Not reported
Owner Type:	Not reported
Operator Name:	Not reported
Operator Type:	Not reported
Short-Term Generator Activity:	No
Importer Activity:	No
Mixed Waste Generator:	No
Transporter Activity:	No
Transfer Facility Activity:	No
Recycler Activity with Storage:	No
Small Quantity On-Site Burner Exemption:	No
Smelting Melting and Refining Furnace Exemption:	No
Underground Injection Control:	No
Off-Site Waste Receipt:	No
Universal Waste Indicator:	No
Universal Waste Destination Facility:	No
Federal Universal Waste:	No
Active Site State-Reg Handler:	---
Federal Facility Indicator:	Not reported
Hazardous Secondary Material Indicator:	N
Sub-Part K Indicator:	Not reported
2018 GPRA Permit Baseline:	Not on the Baseline
2018 GPRA Renewals Baseline:	Not on the Baseline
202 GPRA Corrective Action Baseline:	No
Subject to Corrective Action Universe:	No
Non-TSDFs Where RCRA CA has Been Imposed Universe:	No
Corrective Action Priority Ranking:	No NCAPS ranking
Environmental Control Indicator:	No
Institutional Control Indicator:	No
Human Exposure Controls Indicator:	N/A
Groundwater Controls Indicator:	N/A
Significant Non-Complier Universe:	No
Unaddressed Significant Non-Complier Universe:	No
Addressed Significant Non-Complier Universe:	No
Significant Non-Complier With a Compliance Schedule Universe:	No
Financial Assurance Required:	Not reported
Handler Date of Last Change:	20150414
Recognized Trader-Importer:	No
Recognized Trader-Exporter:	No
Importer of Spent Lead Acid Batteries:	No
Exporter of Spent Lead Acid Batteries:	No
Recycler Activity Without Storage:	No
Manifest Broker:	No
Sub-Part P Indicator:	No

Historic Generators:

Receive Date:	19980205
Handler Name:	NYCTA-7TH AVENUE SUBSTATION

NYCTA-7TH AVENUE SUBSTATION (Continued) **1007205486**

Federal Waste Generator Description: Not a generator, verified
State District Owner: Ny
Large Quantity Handler of Universal Waste: No
Recognized Trader Importer: No
Recognized Trader Exporter: No
Spent Lead Acid Battery Importer: No
Spent Lead Acid Battery Exporter: No
Current Record: No
Non Storage Recycler Activity: Not reported
Electronic Manifest Broker: Not reported

Receive Date: 19980206
Handler Name: NYCTA-7TH AVENUE SUBSTATION
Federal Waste Generator Description: Not a generator, verified
State District Owner: Ny
Large Quantity Handler of Universal Waste: No
Recognized Trader Importer: No
Recognized Trader Exporter: No
Spent Lead Acid Battery Importer: No
Spent Lead Acid Battery Exporter: No
Current Record: Yes
Non Storage Recycler Activity: Not reported
Electronic Manifest Broker: Not reported

Receive Date: 19980204
Handler Name: NYCTA-7TH AVENUE SUBSTATION
Federal Waste Generator Description: Large Quantity Generator
State District Owner: Ny
Large Quantity Handler of Universal Waste: No
Recognized Trader Importer: No
Recognized Trader Exporter: No
Spent Lead Acid Battery Importer: No
Spent Lead Acid Battery Exporter: No
Current Record: No
Non Storage Recycler Activity: Not reported
Electronic Manifest Broker: Not reported

List of NAICS Codes and Descriptions:
NAICS Code: 561599
NAICS Description: ALL OTHER TRAVEL ARRANGEMENT AND RESERVATION SERVICES

Facility Has Received Notices of Violations:
Violations: No Violations Found

Evaluation Action Summary:
Evaluations: No Evaluations Found

Manifest Facility Information:
EPA ID: NYP000934497
Country: USA
Name: NYCTA
Address: 7TH AVENUE & PARK PLACE
Address 2: Not reported
City,State,Zip: BROOKLYN, NY 11238-0000

NYCTA-7TH AVENUE SUBSTATION (Continued) **1007205486**

Zip 4:	Not reported
Location Address 1:	7TH AVE & PARK PL
Location Address 2:	Not reported
Location City,State,Zip:	BROOKLYN, NY
Location Zip 4:	Not reported
Facility Status:	Not reported
Total Tanks:	Not reported
Code:	BP

Mailing:

Mailing Name:	NYCTA
Mailing Contact:	RAMON PAEZ
Mailing Address 1:	370 JAY ST
Mailing Address 2:	Not reported
Mailing City,State,Zip:	BROOKLYN, NY 11201
Mailing Zip 4:	Not reported
Mailing Country:	USA
Mailing Phone:	7182434581

Manifest Data:

Document ID:	NYB8554365
Manifest Status:	Not reported
Trans1 State ID:	NYJA396
Year:	1997
Trans2 State ID:	Not reported
Generator Ship Date:	05/05/1997
Trans1 Recv Date:	05/05/1997
Trans2 Recv Date:	Not reported
TSD Site Recv Date:	05/12/1997
Part A Recv Date:	Not reported
Part B Recv Date:	Not reported
Generator EPA ID:	NYP000934497
Trans1 EPA ID:	NJ0000027193
Trans2 EPA ID:	Not reported
TSDF ID 1:	PAD981113749
TSDF ID 2:	Not reported
Manifest Tracking Number:	Not reported
Import Indicator:	Not reported
Export Indicator:	Not reported
Discr Quantity Indicator:	Not reported
Discr Type Indicator:	Not reported
Discr Residue Indicator:	Not reported
Discr Partial Reject Indicator:	Not reported
Discr Full Reject Indicator:	Not reported
Manifest Ref Number:	Not reported
Alt Facility RCRA ID:	Not reported
Alt Facility Sign Date:	Not reported
MGMT Method Type Code:	Not reported
Waste Code 1:	B002
Waste Code 2:	Not reported
Waste Code 3:	Not reported
Waste Code 4:	Not reported
Waste Code 5:	Not reported
Waste Code 6:	Not reported
Quantity:	05178
Units:	Kilograms
Number of Containers:	025

NYCTA-7TH AVENUE SUBSTATION (Continued) **1007205486**

Container Type:	Metal drums, barrels, kegs
Handling Method:	Burn
Specific Gravity:	01.00

EPA ID:	NYD000934497
Country:	USA
Name:	NYCTA
Address:	7TH AVE & PARK PL
Address 2:	Not reported
City,State,Zip:	BROOKLYN, NY
Zip 4:	Not reported
Location Address 1:	7TH AVE & PARK PL
Location Address 2:	Not reported
Location City,State,Zip:	BROOKLYN, NY
Location Zip 4:	Not reported
Facility Status:	Not reported
Total Tanks:	Not reported
Code:	BP

Mailing:

Mailing Name:	NYCTA
Mailing Contact:	RAMONE BAEZ
Mailing Address 1:	370 JAY ST
Mailing Address 2:	Not reported
Mailing City,State,Zip:	BROOKLYN, NY 11201
Mailing Zip 4:	Not reported
Mailing Country:	USA
Mailing Phone:	7182434581

Manifest Data:

Document ID:	NYB8554356
Manifest Status:	Not reported
Trans1 State ID:	NYJA396
Year:	1997
Trans2 State ID:	Not reported
Generator Ship Date:	05/05/1997
Trans1 Recv Date:	05/05/1997
Trans2 Recv Date:	Not reported
TSD Site Recv Date:	05/07/1997
Part A Recv Date:	Not reported
Part B Recv Date:	Not reported
Generator EPA ID:	NYD000934497
Trans1 EPA ID:	NJ0000027193
Trans2 EPA ID:	Not reported
TSDF ID 1:	PAD981113749
TSDF ID 2:	Not reported
Manifest Tracking Number:	Not reported
Import Indicator:	Not reported
Export Indicator:	Not reported
Discr Quantity Indicator:	Not reported
Discr Type Indicator:	Not reported
Discr Residue Indicator:	Not reported
Discr Partial Reject Indicator:	Not reported
Discr Full Reject Indicator:	Not reported
Manifest Ref Number:	Not reported
Alt Facility RCRA ID:	Not reported

NYCTA-7TH AVENUE SUBSTATION (Continued) **1007205486**

Alt Facility Sign Date:	Not reported
MGMT Method Type Code:	Not reported
Waste Code 1:	B007
Waste Code 2:	Not reported
Waste Code 3:	Not reported
Waste Code 4:	Not reported
Waste Code 5:	Not reported
Waste Code 6:	Not reported
Quantity:	00137
Units:	Kilograms
Number of Containers:	003
Container Type:	Metal drums, barrels, kegs
Handling Method:	Landfill
Specific Gravity:	01.00
Waste Code 7:	B002
Waste Code 8:	Not reported
Waste Code:	Not reported
Waste Code 10:	Not reported
Waste Code 11:	Not reported
Quantity:	01710
Units:	Kilograms
Number of Containers:	009
Container Type:	Metal drums, barrels, kegs
Handling Method:	Burn
Specific Gravity:	01.00
Waste Code 12:	B002
Waste Code 13:	Not reported
Waste Code 14:	Not reported
Waste Code 15:	Not reported
Waste Code 16:	Not reported
Quantity:	01835
Units:	Kilograms
Number of Containers:	009
Container Type:	Metal drums, barrels, kegs
Handling Method:	Burn
Specific Gravity:	01.00

X224 **MTA NYCT - 7TH AVENUE SUBSTATION** **RCRA NonGen / NLR** **1001224403**
South **7TH AVE & PARK PL** **NY MANIFEST** **NYR000056200**
1/8-1/4 **BROOKLYN, NY 11207** **NJ MANIFEST**
0.152 mi.
805 ft. **Site 7 of 7 in cluster X**

Relative: **Higher**
Actual: **91 ft.**

RCRA Listings:

Date Form Received by Agency:	20070101
Handler Name:	Mta Nyct - 7th Avenue Substation
Handler Address:	7TH AVE & PARK PL
Handler City,State,Zip:	BROOKLYN, NY 11207
EPA ID:	NYR000056200
Contact Name:	HOWARD MATZA
Contact Address:	JAY ST ROOM 819
Contact City,State,Zip:	BROOKLYN, NY 11201
Contact Telephone:	718-247-4581
Contact Fax:	Not reported
Contact Email:	Not reported
Contact Title:	Not reported
EPA Region:	02

MTA NYCT - 7TH AVENUE SUBSTATION (Continued) **1001224403**

Land Type:	Not reported
Federal Waste Generator Description:	Not a generator, verified
Non-Notifier:	Not reported
Biennial Report Cycle:	Not reported
Accessibility:	Not reported
Active Site Indicator:	Not reported
State District Owner:	Ny
State District:	NYSDEC R2
Mailing Address:	JAY ST ROOM 819
Mailing City,State,Zip:	BROOKLYN, NY 11201
Owner Name:	Mta New York City Transit
Owner Type:	Municipal
Operator Name:	Mta New York City Transit
Operator Type:	Municipal
Short-Term Generator Activity:	No
Importer Activity:	No
Mixed Waste Generator:	No
Transporter Activity:	No
Transfer Facility Activity:	No
Recycler Activity with Storage:	No
Small Quantity On-Site Burner Exemption:	No
Smelting Melting and Refining Furnace Exemption:	No
Underground Injection Control:	No
Off-Site Waste Receipt:	No
Universal Waste Indicator:	No
Universal Waste Destination Facility:	No
Federal Universal Waste:	No
Active Site State-Reg Handler:	---
Federal Facility Indicator:	Not reported
Hazardous Secondary Material Indicator:	N
Sub-Part K Indicator:	Not reported
2018 GPRA Permit Baseline:	Not on the Baseline
2018 GPRA Renewals Baseline:	Not on the Baseline
202 GPRA Corrective Action Baseline:	No
Subject to Corrective Action Universe:	No
Non-TSDFs Where RCRA CA has Been Imposed Universe:	No
Corrective Action Priority Ranking:	No NCAPS ranking
Environmental Control Indicator:	No
Institutional Control Indicator:	No
Human Exposure Controls Indicator:	N/A
Groundwater Controls Indicator:	N/A
Significant Non-Complier Universe:	No
Unaddressed Significant Non-Complier Universe:	No
Addressed Significant Non-Complier Universe:	No
Significant Non-Complier With a Compliance Schedule Universe:	No
Financial Assurance Required:	Not reported
Handler Date of Last Change:	20150414
Recognized Trader-Importer:	No
Recognized Trader-Exporter:	No
Importer of Spent Lead Acid Batteries:	No
Exporter of Spent Lead Acid Batteries:	No
Recycler Activity Without Storage:	No
Manifest Broker:	No
Sub-Part P Indicator:	No

MTA NYCT - 7TH AVENUE SUBSTATION (Continued) **1001224403**

Hazardous Waste Summary:
Waste Code: D000
Waste Description: Not Defined

Waste Code: D008
Waste Description: Lead

Handler - Owner Operator:
Owner/Operator Indicator: Owner
Owner/Operator Name: MTA NEW YORK CITY TRANSIT
Legal Status: Municipal
Date Became Current: Not reported
Date Ended Current: Not reported
Owner/Operator Address: 370 JAY ST ROOM 819
Owner/Operator City,State,Zip: BROOKLYN, NY 11201
Owner/Operator Telephone: 718-243-4581
Owner/Operator Telephone Ext: Not reported
Owner/Operator Fax: Not reported
Owner/Operator Email: Not reported

Owner/Operator Indicator: Owner
Owner/Operator Name: MTA NEW YORK CITY TRANSIT
Legal Status: Municipal
Date Became Current: Not reported
Date Ended Current: Not reported
Owner/Operator Address: 370 JAY ST ROOM 819
Owner/Operator City,State,Zip: BROOKLYN, NY 11201
Owner/Operator Telephone: 718-243-4581
Owner/Operator Telephone Ext: Not reported
Owner/Operator Fax: Not reported
Owner/Operator Email: Not reported

Owner/Operator Indicator: Operator
Owner/Operator Name: MTA NEW YORK CITY TRANSIT
Legal Status: Municipal
Date Became Current: Not reported
Date Ended Current: Not reported
Owner/Operator Address: 370 JAY ST ROOM 819
Owner/Operator City,State,Zip: BROOKLYN, NY 11201
Owner/Operator Telephone: 718-243-4581
Owner/Operator Telephone Ext: Not reported
Owner/Operator Fax: Not reported
Owner/Operator Email: Not reported

Historic Generators:
Receive Date: 20060101
Handler Name: MTA NYCT - 7TH AVENUE SUBSTATION
Federal Waste Generator Description: Not a generator, verified
State District Owner: Ny
Large Quantity Handler of Universal Waste: No
Recognized Trader Importer: No
Recognized Trader Exporter: No
Spent Lead Acid Battery Importer: No
Spent Lead Acid Battery Exporter: No
Current Record: No
Non Storage Recycler Activity: Not reported

MTA NYCT - 7TH AVENUE SUBSTATION (Continued) **1001224403**

Electronic Manifest Broker: Not reported

Receive Date: 20070101
Handler Name: MTA NYCT - 7TH AVENUE SUBSTATION
Federal Waste Generator Description: Not a generator, verified
State District Owner: Ny
Large Quantity Handler of Universal Waste: No
Recognized Trader Importer: No
Recognized Trader Exporter: No
Spent Lead Acid Battery Importer: No
Spent Lead Acid Battery Exporter: No
Current Record: Yes
Non Storage Recycler Activity: Not reported
Electronic Manifest Broker: Not reported

Receive Date: 19980610
Handler Name: MTA NYCT - 7TH AVENUE SUBSTATION
Federal Waste Generator Description: Large Quantity Generator
State District Owner: Ny
Large Quantity Handler of Universal Waste: No
Recognized Trader Importer: No
Recognized Trader Exporter: No
Spent Lead Acid Battery Importer: No
Spent Lead Acid Battery Exporter: No
Current Record: No
Non Storage Recycler Activity: Not reported
Electronic Manifest Broker: Not reported

List of NAICS Codes and Descriptions:
NAICS Codes: No NAICS Codes Found

Facility Has Received Notices of Violations:
Violations: No Violations Found

Evaluation Action Summary:
Evaluations: No Evaluations Found

Manifest Facility Information:
EPA ID: NYR000056200
Country: USA
Name: NYCTA 7TH AVE SUBSTATION
Address: 7TH AVE & PARK PL
Address 2: Not reported
City,State,Zip: BROOKLYN, NY 11207
Zip 4: Not reported
Location Address 1: 7TH AVE
Location Address 2: Not reported
Location City,State,Zip: BROOKLYN, NY
Location Zip 4: Not reported
Facility Status: Not reported
Total Tanks: Not reported
Code: BP

Mailing:
Mailing Name: NYCTA 7TH AVE SUBSTATION

MTA NYCT - 7TH AVENUE SUBSTATION (Continued) **1001224403**

Mailing Contact:	JAMIE CUEVA
Mailing Address 1:	370 JAY ST
Mailing Address 2:	Not reported
Mailing City,State,Zip:	BROOKLYN, NY 11201
Mailing Zip 4:	Not reported
Mailing Country:	USA
Mailing Phone:	7182434582

Manifest Data:

Document ID:	Not reported
Manifest Status:	Not reported
Trans1 State ID:	NYD046765574
Year:	2018
Trans2 State ID:	Not reported
Generator Ship Date:	12/10/2008
Trans1 Recv Date:	12/10/2008
Trans2 Recv Date:	Not reported
TSD Site Recv Date:	12/10/2008
Part A Recv Date:	Not reported
Part B Recv Date:	Not reported
Generator EPA ID:	NYR000056200
Trans1 EPA ID:	Not reported
Trans2 EPA ID:	Not reported
TSDF ID 1:	NJD991291105
TSDF ID 2:	Not reported
Manifest Tracking Number:	000201094WAS
Import Indicator:	N
Export Indicator:	N
Discr Quantity Indicator:	N
Discr Type Indicator:	N
Discr Residue Indicator:	N
Discr Partial Reject Indicator:	N
Discr Full Reject Indicator:	N
Manifest Ref Number:	Not reported
Alt Facility RCRA ID:	Not reported
Alt Facility Sign Date:	Not reported
MGMT Method Type Code:	H111
Waste Code a:	LEAD
Waste Code b:	Not reported
Waste Code c:	Not reported
Waste Code e:	Not reported
Waste Code f:	Not reported
Waste Code g:	Not reported
Waste Code 1:	Not reported
Waste Code 2:	Not reported
Waste Code 3:	Not reported
Waste Code 4:	Not reported
Waste Code 5:	Not reported
Waste Code 6:	Not reported
Quantity:	300
Units:	Pounds
Number of Containers:	3
Container Type:	Metal drums, barrels, kegs
Handling Method:	Treat
Specific Gravity:	1

Document ID:	NJA2986545

MTA NYCT - 7TH AVENUE SUBSTATION (Continued) **1001224403**

Manifest Status:	Not reported
Trans1 State ID:	S5811
Year:	1998
Trans2 State ID:	Not reported
Generator Ship Date:	07/21/1998
Trans1 Recv Date:	07/21/1998
Trans2 Recv Date:	Not reported
TSD Site Recv Date:	07/21/1998
Part A Recv Date:	Not reported
Part B Recv Date:	Not reported
Generator EPA ID:	NYR000056200
Trans1 EPA ID:	NJ0000027193
Trans2 EPA ID:	Not reported
TSDF ID 1:	NJD002200046
TSDF ID 2:	Not reported
Manifest Tracking Number:	Not reported
Import Indicator:	Not reported
Export Indicator:	Not reported
Discr Quantity Indicator:	Not reported
Discr Type Indicator:	Not reported
Discr Residue Indicator:	Not reported
Discr Partial Reject Indicator:	Not reported
Discr Full Reject Indicator:	Not reported
Manifest Ref Number:	Not reported
Alt Facility RCRA ID:	Not reported
Alt Facility Sign Date:	Not reported
MGMT Method Type Code:	Not reported
Waste Code 1:	B007
Waste Code 2:	Not reported
Waste Code 3:	Not reported
Waste Code 4:	Not reported
Waste Code 5:	Not reported
Waste Code 6:	Not reported
Quantity:	00415
Units:	Pounds
Number of Containers:	002
Container Type:	Metal drums, barrels, kegs
Handling Method:	Landfill
Specific Gravity:	01.00
Waste Code 7:	B007
Waste Code 8:	Not reported
Waste Code:	Not reported
Waste Code 10:	Not reported
Waste Code 11:	Not reported
Quantity:	00335
Units:	Pounds
Number of Containers:	002
Container Type:	Metal drums, barrels, kegs
Handling Method:	Landfill
Specific Gravity:	01.00

Facility Info:

EPA ID:	NYR000056200
Name:	MTA NYCT - 7TH AVENUE SUBSTATION
Address:	7TH AVE & PARK PL
City,State,Zip:	BROOKLYN, NY 11207

MTA NYCT - 7TH AVENUE SUBSTATION (Continued) **1001224403**

County:	Not reported
Mailing Address:	JAY ST ROOM 819
Mailing City,State,Zip:	BROOKLYN, NY 11201
Telephone:	Not reported
Emergency Telephone:	Not reported
Contact:	HOWARD MATZA
Comments:	Not reported
SIC Code:	Not reported
County:	NY047
Municipal:	Not reported
Previous EPAID:	Not reported
Generator Flag:	Not reported
Transporter Flag:	Not reported
TSDF Flag:	Not reported
Name Change:	Not reported
Date Change:	Not reported

Manifest Data:

EPA ID:	NYR000056200
Manifest Number:	000201094WAS
Date Shipped:	12/10/2008
TSDF EPA ID:	NJD991291105
Transporter EPA ID:	NYD046765574
Transporter 2 EPA ID:	Not reported
Transporter 3 EPA ID:	Not reported
Transporter 4 EPA ID:	Not reported
Transporter 5 EPA ID:	Not reported
Transporter 6 EPA ID:	Not reported
Transporter 7 EPA ID:	Not reported
Transporter 8 EPA ID:	Not reported
Transporter 9 EPA ID:	Not reported
Transporter 10 EPA ID:	Not reported
Date Trans1 Transported Waste:	12/10/2008
Date Trans2 Transported Waste:	Not reported
Date Trans3 Transported Waste:	Not reported
Date Trans4 Transported Waste:	Not reported
Date Trans5 Transported Waste:	Not reported
Date Trans6 Transported Waste:	Not reported
Date Trans7 Transported Waste:	Not reported
Date Trans8 Transported Waste:	Not reported
Date Trans9 Transported Waste:	Not reported
Date Trans10 Transported Waste:	Not reported
Date TSDF Received Waste:	12/10/2008
TSDF EPA Facility Name:	Not reported
QTY Units:	Not reported
Transporter SEQ ID:	Not reported
Transporter-1 Date:	Not reported
Waste SEQ ID:	Not reported
Waste Type Code 2:	Not reported
Waste Type Code 3:	Not reported
Waste Type Code 4:	Not reported
Waste Type Code 5:	Not reported
Waste Type Code 6:	Not reported
Date Accepted:	Not reported
Manifest Discrepancy Type:	Not reported
Data Entry Number:	Not reported
Was Load Rejected:	N
Reason Load Was Rejected:	Not reported

MTA NYCT - 7TH AVENUE SUBSTATION (Continued) **1001224403**

Waste:
Manifest Year: Not reported
Waste Code: D008
Hand Code: H111
Quantity: 300
Unit: P

AC225 **CON EDISON** **NY MANIFEST** **S117065516**
ESE **611 BERGEN ST** **N/A**
1/8-1/4 **BROOKLYN, NY 11238**
0.154 mi.
814 ft. **Site 1 of 9 in cluster AC**

Relative:
Higher

Actual:
82 ft.

Manifest Facility Information:
EPA ID: NYP004580791
Country: USA
Name: CON EDISON
Address: 611 BERGEN ST
Address 2: SB 18213
City,State,Zip: BROOKLYN, NY 11238
Zip 4: Not reported
Location Address 1: 611 BERGEN ST
Location Address 2: SB 18213
Location City,State,Zip: BROOKLYN, NY 11238
Location Zip 4: Not reported
Facility Status: Not reported
Total Tanks: Not reported
Code: BP

Mailing:
Mailing Name: CON EDISON
Mailing Contact: TOM TEELING
Mailing Address 1: 4 IRVING PLACE 15TH FLOOR
Mailing Address 2: Not reported
Mailing City,State,Zip: NEW YORK, NY 10003
Mailing Zip 4: Not reported
Mailing Country: USA
Mailing Phone: Not reported

Manifest Data:
Document ID: Not reported
Manifest Status: Not reported
Trans1 State ID: NJD003812047
Year: 2018
Trans2 State ID: Not reported
Generator Ship Date: 06/30/2014
Trans1 Recv Date: 06/30/2014
Trans2 Recv Date: Not reported
TSD Site Recv Date: 07/02/2014
Part A Recv Date: Not reported
Part B Recv Date: Not reported
Generator EPA ID: NYP004580791
Trans1 EPA ID: Not reported
Trans2 EPA ID: Not reported
TSDF ID 1: NJD991291105

CON EDISON (Continued) **S117065516**

TSDF ID 2:	Not reported
Manifest Tracking Number:	002503850GBF
Import Indicator:	N
Export Indicator:	N
Discr Quantity Indicator:	N
Discr Type Indicator:	N
Discr Residue Indicator:	N
Discr Partial Reject Indicator:	N
Discr Full Reject Indicator:	N
Manifest Ref Number:	Not reported
Alt Facility RCRA ID:	Not reported
Alt Facility Sign Date:	Not reported
MGMT Method Type Code:	H110
Waste Code a:	LEAD
Waste Code b:	Not reported
Waste Code c:	Not reported
Waste Code e:	Not reported
Waste Code f:	Not reported
Waste Code g:	Not reported
Waste Code 1:	Not reported
Waste Code 2:	Not reported
Waste Code 3:	Not reported
Waste Code 4:	Not reported
Waste Code 5:	Not reported
Waste Code 6:	Not reported
Quantity:	50
Units:	Gallons (liquids only)
Number of Containers:	1
Container Type:	Cargo tanks (tank trucks)
Handling Method:	Treat
Specific Gravity:	1

226
North
1/8-1/4
0.156 mi.
822 ft.

CON EDISON - SERVICE BOX 37658 **NY MANIFEST** **S120959188**
202 S OXFORD ST **N/A**
BROOKLYN, NY 11217

Relative:
Lower

Actual:
58 ft.

Manifest Facility Information:

EPA ID:	NYP005000054
Country:	USA
Name:	CON EDISON - SERVICE BOX 37658
Address:	202 S OXFORD ST
Address 2:	Not reported
City,State,Zip:	BROOKLYN, NY 11217
Zip 4:	Not reported
Location Address 1:	202 S OXFORD ST
Location Address 2:	Not reported
Location City,State,Zip:	BROOKLYN, NY 11217
Location Zip 4:	Not reported
Facility Status:	Not reported
Total Tanks:	Not reported
Code:	BP

Mailing:

Mailing Name:	CON EDISON - SERVICE BOX 37658
Mailing Contact:	CON EDISON

CON EDISON - SERVICE BOX 37658 (Continued) **S120959188**

Mailing Address 1:	4 IRVING PL 15TH FL NE
Mailing Address 2:	Not reported
Mailing City,State,Zip:	NEW YORK, NY 10003
Mailing Zip 4:	Not reported
Mailing Country:	USA
Mailing Phone:	Not reported

AC227 **CON EDISON** **NY MANIFEST** **S117060535**
ESE **634 DEAN ST** **N/A**
1/8-1/4 **BROOKLYN, NY 11238**
0.156 mi.
824 ft. **Site 2 of 9 in cluster AC**

Relative:
Higher

Actual:
79 ft.

Manifest Facility Information:

EPA ID:	NYP004527610
Country:	USA
Name:	CON EDISON
Address:	634 DEAN ST
Address 2:	Not reported
City,State,Zip:	BROOKLYN, NY 11238
Zip 4:	Not reported
Location Address 1:	634 DEAN ST
Location Address 2:	SB19258
Location City,State,Zip:	BROOKLYN, NY 11201
Location Zip 4:	Not reported
Facility Status:	Not reported
Total Tanks:	Not reported
Code:	BP

Mailing:

Mailing Name:	CON EDISON
Mailing Contact:	CON EDISON
Mailing Address 1:	4 IRVING PL
Mailing Address 2:	15TH ST
Mailing City,State,Zip:	NEW YORK, NY 10001
Mailing Zip 4:	Not reported
Mailing Country:	USA
Mailing Phone:	Not reported

Manifest Data:

Document ID:	Not reported
Manifest Status:	Not reported
Trans1 State ID:	NJD003812047
Year:	2018
Trans2 State ID:	Not reported
Generator Ship Date:	05/09/2014
Trans1 Recv Date:	05/09/2014
Trans2 Recv Date:	Not reported
TSD Site Recv Date:	05/09/2014
Part A Recv Date:	Not reported
Part B Recv Date:	Not reported
Generator EPA ID:	NYP004527610
Trans1 EPA ID:	Not reported
Trans2 EPA ID:	Not reported
TSDF ID 1:	NJD991291105
TSDF ID 2:	Not reported
Manifest Tracking Number:	002422378GBF

CON EDISON (Continued) **S117060535**

Import Indicator:	N
Export Indicator:	N
Discr Quantity Indicator:	N
Discr Type Indicator:	N
Discr Residue Indicator:	N
Discr Partial Reject Indicator:	N
Discr Full Reject Indicator:	N
Manifest Ref Number:	Not reported
Alt Facility RCRA ID:	Not reported
Alt Facility Sign Date:	Not reported
MGMT Method Type Code:	H110
Waste Code a:	LEAD
Waste Code b:	Not reported
Waste Code c:	Not reported
Waste Code e:	Not reported
Waste Code f:	Not reported
Waste Code g:	Not reported
Waste Code 1:	Not reported
Waste Code 2:	Not reported
Waste Code 3:	Not reported
Waste Code 4:	Not reported
Waste Code 5:	Not reported
Waste Code 6:	Not reported
Quantity:	100
Units:	Gallons (liquids only)
Number of Containers:	1
Container Type:	Cargo tanks (tank trucks)
Handling Method:	Treat
Specific Gravity:	1

AC228 **CON EDISON SERVICE BOX: 19258** **RCRA NonGen / NLR** **1017774941**
ESE **634 DEAN ST** **FINDS** **NYP004527610**
1/8-1/4 **BROOKLYN, NY 11238**
0.156 mi.
824 ft. **Site 3 of 9 in cluster AC**

Relative:
Higher

Actual:
79 ft.

RCRA Listings:

Date Form Received by Agency:	20140609
Handler Name:	Con Edison Service Box: 19258
Handler Address:	DEAN ST
Handler City,State,Zip:	BROOKLYN, NY 11238
EPA ID:	NYP004527610
Contact Name:	THOMAS TEELING
Contact Address:	Not reported
Contact City,State,Zip:	Not reported
Contact Telephone:	212-460-3770
Contact Fax:	Not reported
Contact Email:	Not reported
Contact Title:	SENIOR SCIENTIST
EPA Region:	02
Land Type:	Private
Federal Waste Generator Description:	Not a generator, verified
Non-Notifier:	Not reported
Biennial Report Cycle:	Not reported
Accessibility:	Not reported
Active Site Indicator:	Not reported
State District Owner:	Ny

CON EDISON SERVICE BOX: 19258 (Continued) **1017774941**

State District:	NYSDEC R2
Mailing Address:	IRVING PL, 15TH FL NE
Mailing City,State,Zip:	NEW YORK, NY 10003
Owner Name:	Not reported
Owner Type:	Not reported
Operator Name:	Not reported
Operator Type:	Not reported
Short-Term Generator Activity:	No
Importer Activity:	No
Mixed Waste Generator:	No
Transporter Activity:	No
Transfer Facility Activity:	No
Recycler Activity with Storage:	No
Small Quantity On-Site Burner Exemption:	No
Smelting Melting and Refining Furnace Exemption:	No
Underground Injection Control:	No
Off-Site Waste Receipt:	No
Universal Waste Indicator:	No
Universal Waste Destination Facility:	No
Federal Universal Waste:	No
Active Site State-Reg Handler:	---
Federal Facility Indicator:	Not reported
Hazardous Secondary Material Indicator:	NN
Sub-Part K Indicator:	Not reported
2018 GPRA Permit Baseline:	Not on the Baseline
2018 GPRA Renewals Baseline:	Not on the Baseline
202 GPRA Corrective Action Baseline:	No
Subject to Corrective Action Universe:	No
Non-TSDFs Where RCRA CA has Been Imposed Universe:	No
Corrective Action Priority Ranking:	No NCAPS ranking
Environmental Control Indicator:	No
Institutional Control Indicator:	No
Human Exposure Controls Indicator:	N/A
Groundwater Controls Indicator:	N/A
Significant Non-Complier Universe:	No
Unaddressed Significant Non-Complier Universe:	No
Addressed Significant Non-Complier Universe:	No
Significant Non-Complier With a Compliance Schedule Universe:	No
Financial Assurance Required:	Not reported
Handler Date of Last Change:	20150211
Recognized Trader-Importer:	No
Recognized Trader-Exporter:	No
Importer of Spent Lead Acid Batteries:	No
Exporter of Spent Lead Acid Batteries:	No
Recycler Activity Without Storage:	Not reported
Manifest Broker:	Not reported
Sub-Part P Indicator:	No

Historic Generators:

Receive Date:	20140509
Handler Name: CON EDISON	
Federal Waste Generator Description:	Large Quantity Generator
State District Owner:	Ny
Large Quantity Handler of Universal Waste:	No
Recognized Trader Importer:	No
Recognized Trader Exporter:	No

CON EDISON SERVICE BOX: 19258 (Continued) **1017774941**

Spent Lead Acid Battery Importer: No
Spent Lead Acid Battery Exporter: No
Current Record: No
Non Storage Recycler Activity: Not reported
Electronic Manifest Broker: Not reported

Receive Date: 20140509
Handler Name: CON EDISON
Federal Waste Generator Description: Not a generator, verified
State District Owner: Ny
Large Quantity Handler of Universal Waste: No
Recognized Trader Importer: No
Recognized Trader Exporter: No
Spent Lead Acid Battery Importer: No
Spent Lead Acid Battery Exporter: No
Current Record: No
Non Storage Recycler Activity: Not reported
Electronic Manifest Broker: Not reported

Receive Date: 20140609
Handler Name: CON EDISON SERVICE BOX: 19258
Federal Waste Generator Description: Not a generator, verified
State District Owner: Ny
Large Quantity Handler of Universal Waste: No
Recognized Trader Importer: No
Recognized Trader Exporter: No
Spent Lead Acid Battery Importer: No
Spent Lead Acid Battery Exporter: No
Current Record: Yes
Non Storage Recycler Activity: Not reported
Electronic Manifest Broker: Not reported

List of NAICS Codes and Descriptions:
NAICS Codes: No NAICS Codes Found

Facility Has Received Notices of Violations:
Violations: No Violations Found

Evaluation Action Summary:
Evaluations: No Evaluations Found

FINDS:
Registry ID: 110063800622

Click Here for FRS Facility Detail Report:

Environmental Interest/Information System:
The Resource Conservation and Recovery Act Information System (RCRAInfo) is EPA's comprehensive information system in support of the Resource Conservation and Recovery Act (RCRA) of 1976 and the Hazardous and Solid Waste Amendments (HSWA) of 1984. It tracks many types of information about generators, transporters, treaters, storers, and disposers of hazardous waste.

CON EDISON SERVICE BOX: 19258 (Continued) **1017774941**

Click this hyperlink while viewing on your computer to access additional FINDS: detail in the EDR Site Report.

AB229 **NYC DEPT OF EDUCATION - PS 902K** **RCRA-SQG** **1000890272**
SW **62 PARK PL** **NY MANIFEST** **NY0000304741**
1/8-1/4 **BROOKLYN, NY 11217**
0.156 mi.
826 ft. **Site 4 of 6 in cluster AB**

Relative: **Higher**
Actual: **61 ft.**

RCRA Listings:

Date Form Received by Agency:	20141021
Handler Name:	Nyc Dept Of Education - Ps 902k
Handler Address:	PARK PL
Handler City,State,Zip:	BROOKLYN, NY 11217
EPA ID:	NY0000304741
Contact Name:	ALEXANDER LEMPERT
Contact Address:	THOMSON AVE
Contact City,State,Zip:	LONG ISLAND CITY, NY 11101
Contact Telephone:	718-472-8501
Contact Fax:	718-472-8500
Contact Email:	ALEMPERT@NYCSCA.ORG
Contact Title:	DIRECTOR
EPA Region:	02
Land Type:	Municipal
Federal Waste Generator Description:	Small Quantity Generator
Non-Notifier:	Not reported
Biennial Report Cycle:	Not reported
Accessibility:	Not reported
Active Site Indicator:	Handler Activities
State District Owner:	Ny
State District:	NYSDEC R2
Mailing Address:	THOMSON AVE
Mailing City,State,Zip:	LONG ISLAND CITY, NY 11101
Owner Name:	Nyc Dept Of Education
Owner Type:	Private
Operator Name:	Nyc Dept Of School Facilities
Operator Type:	Private
Short-Term Generator Activity:	No
Importer Activity:	No
Mixed Waste Generator:	No
Transporter Activity:	No
Transfer Facility Activity:	No
Recycler Activity with Storage:	No
Small Quantity On-Site Burner Exemption:	No
Smelting Melting and Refining Furnace Exemption:	No
Underground Injection Control:	No
Off-Site Waste Receipt:	No
Universal Waste Indicator:	No
Universal Waste Destination Facility:	No
Federal Universal Waste:	No
Active Site State-Reg Handler:	---
Federal Facility Indicator:	Not reported
Hazardous Secondary Material Indicator:	NN
Sub-Part K Indicator:	Not reported
2018 GPRA Permit Baseline:	Not on the Baseline
2018 GPRA Renewals Baseline:	Not on the Baseline
202 GPRA Corrective Action Baseline:	No
Subject to Corrective Action Universe:	No

NYC DEPT OF EDUCATION - PS 902K (Continued) **1000890272**

Non-TSDFs Where RCRA CA has Been Imposed Universe:	No
Corrective Action Priority Ranking:	No NCAPS ranking
Environmental Control Indicator:	No
Institutional Control Indicator:	No
Human Exposure Controls Indicator:	N/A
Groundwater Controls Indicator:	N/A
Significant Non-Complier Universe:	No
Unaddressed Significant Non-Complier Universe:	No
Addressed Significant Non-Complier Universe:	No
Significant Non-Complier With a Compliance Schedule Universe:	No
Financial Assurance Required:	Not reported
Handler Date of Last Change:	20150108
Recognized Trader-Importer:	No
Recognized Trader-Exporter:	No
Importer of Spent Lead Acid Batteries:	No
Exporter of Spent Lead Acid Batteries:	No
Recycler Activity Without Storage:	Not reported
Manifest Broker:	Not reported
Sub-Part P Indicator:	No

Hazardous Waste Summary:

Waste Code:	D000
Waste Description:	Not Defined
Waste Code:	D008
Waste Description:	Lead

Handler - Owner Operator:

Owner/Operator Indicator:	Owner
Owner/Operator Name: NYC BOARD OF EDUCATION	
Legal Status:	Private
Date Became Current:	Not reported
Date Ended Current:	Not reported
Owner/Operator Address:	28-11 QUEENS PLZ N
Owner/Operator City,State,Zip:	LONG ISLAND CITY, NY 11101
Owner/Operator Telephone:	718-349-5600
Owner/Operator Telephone Ext:	Not reported
Owner/Operator Fax:	Not reported
Owner/Operator Email:	Not reported
Owner/Operator Indicator:	Owner
Owner/Operator Name: NYC DEPT OF EDUCATION	
Legal Status:	Private
Date Became Current:	19260120
Date Ended Current:	Not reported
Owner/Operator Address:	30-30 THOMSON AVE
Owner/Operator City,State,Zip:	LONG ISLAND CITY, NY 11101
Owner/Operator Telephone:	718-472-8500
Owner/Operator Telephone Ext:	Not reported
Owner/Operator Fax:	Not reported
Owner/Operator Email:	Not reported
Owner/Operator Indicator:	Operator
Owner/Operator Name: NYC BOARD OF EDUCATION	
Legal Status:	Private

NYC DEPT OF EDUCATION - PS 902K (Continued) **1000890272**

Date Became Current: Not reported
Date Ended Current: Not reported
Owner/Operator Address: 28-11 QUEENS PLZ N
Owner/Operator City,State,Zip: LONG ISLAND CITY, NY 11101
Owner/Operator Telephone: 718-349-5600
Owner/Operator Telephone Ext: Not reported
Owner/Operator Fax: Not reported
Owner/Operator Email: Not reported

Owner/Operator Indicator: Operator
Owner/Operator Name: NYC DEPT OF SCHOOL FACILITIES
Legal Status: Private
Date Became Current: 19260120
Date Ended Current: Not reported
Owner/Operator Address: Not reported
Owner/Operator City,State,Zip: Not reported
Owner/Operator Telephone: Not reported
Owner/Operator Telephone Ext: Not reported
Owner/Operator Fax: Not reported
Owner/Operator Email: Not reported

Owner/Operator Indicator: Owner
Owner/Operator Name: NYC BOARD OF EDUCATION
Legal Status: Private
Date Became Current: Not reported
Date Ended Current: Not reported
Owner/Operator Address: 28-11 QUEENS PLZ N
Owner/Operator City,State,Zip: LONG ISLAND CITY, NY 11101
Owner/Operator Telephone: 718-349-5600
Owner/Operator Telephone Ext: Not reported
Owner/Operator Fax: Not reported
Owner/Operator Email: Not reported

Historic Generators:
Receive Date: 19990708
Handler Name: NYC BD OF ED - PUBLIC SCHOOL 77-902 K
Federal Waste Generator Description: Not a generator, verified
State District Owner: Ny
Large Quantity Handler of Universal Waste: No
Recognized Trader Importer: No
Recognized Trader Exporter: No
Spent Lead Acid Battery Importer: No
Spent Lead Acid Battery Exporter: No
Current Record: No
Non Storage Recycler Activity: Not reported
Electronic Manifest Broker: Not reported

Receive Date: 20060101
Handler Name: NYC BD OF ED - PUBLIC SCHOOL 77-902 K
Federal Waste Generator Description: Not a generator, verified
State District Owner: Ny
Large Quantity Handler of Universal Waste: No
Recognized Trader Importer: No
Recognized Trader Exporter: No
Spent Lead Acid Battery Importer: No
Spent Lead Acid Battery Exporter: No
Current Record: No

NYC DEPT OF EDUCATION - PS 902K (Continued) **1000890272**

Non Storage Recycler Activity: Not reported
Electronic Manifest Broker: Not reported

Receive Date: 20070101
Handler Name: NYC BD OF ED - PUBLIC SCHOOL 77-902 K
Federal Waste Generator Description: Not a generator, verified
State District Owner: Ny
Large Quantity Handler of Universal Waste: No
Recognized Trader Importer: No
Recognized Trader Exporter: No
Spent Lead Acid Battery Importer: No
Spent Lead Acid Battery Exporter: No
Current Record: No
Non Storage Recycler Activity: Not reported
Electronic Manifest Broker: Not reported

Receive Date: 19940520
Handler Name: NYC BD OF ED - PUBLIC SCHOOL 77-902 K
Federal Waste Generator Description: Large Quantity Generator
State District Owner: Ny
Large Quantity Handler of Universal Waste: No
Recognized Trader Importer: No
Recognized Trader Exporter: No
Spent Lead Acid Battery Importer: No
Spent Lead Acid Battery Exporter: No
Current Record: No
Non Storage Recycler Activity: Not reported
Electronic Manifest Broker: Not reported

Receive Date: 20141021
Handler Name: NYC DEPT OF EDUCATION - PS 902K
Federal Waste Generator Description: Small Quantity Generator
State District Owner: Ny
Large Quantity Handler of Universal Waste: No
Recognized Trader Importer: No
Recognized Trader Exporter: No
Spent Lead Acid Battery Importer: No
Spent Lead Acid Battery Exporter: No
Current Record: Yes
Non Storage Recycler Activity: Not reported
Electronic Manifest Broker: Not reported

List of NAICS Codes and Descriptions:
NAICS Code: 611110
NAICS Description: ELEMENTARY AND SECONDARY SCHOOLS

Facility Has Received Notices of Violations:
Violations: No Violations Found

Evaluation Action Summary:
Evaluations: No Evaluations Found

Manifest Facility Information:
EPA ID: NY0000304741

NYC DEPT OF EDUCATION - PS 902K (Continued) **1000890272**

Country:	USA
Name:	NYC BD OF ED - PUBLIC SCHOOL 77-902 K
Address:	62 PARK PL
Address 2:	Not reported
City,State,Zip:	BROOKLYN, NY 11217
Zip 4:	Not reported
Location Address 1:	62 PARK PL
Location Address 2:	Not reported
Location City,State,Zip:	BROOKLYN, NY 11217
Location Zip 4:	Not reported
Facility Status:	Not reported
Total Tanks:	Not reported
Code:	BP

Mailing:

Mailing Name:	NYC BD OF ED - PUBLIC SCHOOL 77-902 K
Mailing Contact:	NYC DOE
Mailing Address 1:	1601 LOCUST AVE
Mailing Address 2:	Not reported
Mailing City,State,Zip:	BOHEMIA, NY 11716
Mailing Zip 4:	Not reported
Mailing Country:	USA
Mailing Phone:	Not reported

Manifest Data:

Document ID:	Not reported
Manifest Status:	Not reported
Trans1 State ID:	MAC300016672
Year:	2018
Trans2 State ID:	NYD982792814
Generator Ship Date:	09/29/2014
Trans1 Recv Date:	09/29/2014
Trans2 Recv Date:	10/01/2014
TSD Site Recv Date:	10/12/2014
Part A Recv Date:	Not reported
Part B Recv Date:	Not reported
Generator EPA ID:	NY0000304741
Trans1 EPA ID:	Not reported
Trans2 EPA ID:	Not reported
TSDF ID 1:	OHD048415665
TSDF ID 2:	Not reported
Manifest Tracking Number:	006917445FLE
Import Indicator:	N
Export Indicator:	N
Discr Quantity Indicator:	N
Discr Type Indicator:	N
Discr Residue Indicator:	N
Discr Partial Reject Indicator:	N
Discr Full Reject Indicator:	N
Manifest Ref Number:	Not reported
Alt Facility RCRA ID:	Not reported
Alt Facility Sign Date:	Not reported
MGMT Method Type Code:	H040
Waste Code a:	IGNITABLE WASTE
Waste Code b:	Not reported
Waste Code c:	Not reported
Waste Code e:	Not reported

NYC DEPT OF EDUCATION - PS 902K (Continued) **1000890272**

Waste Code f:	Not reported
Waste Code g:	Not reported
Waste Code 1:	Not reported
Waste Code 2:	Not reported
Waste Code 3:	Not reported
Waste Code 4:	Not reported
Waste Code 5:	Not reported
Waste Code 6:	Not reported
Quantity:	564
Units:	Pounds
Number of Containers:	6
Container Type:	Fiberboard or plastic drums, barrels, kegs
Handling Method:	Burn
Specific Gravity:	1
Document ID:	Not reported
Manifest Status:	Not reported
Trans1 State ID:	NJR986628162
Year:	2018
Trans2 State ID:	Not reported
Generator Ship Date:	03/30/2016
Trans1 Recv Date:	03/30/2016
Trans2 Recv Date:	Not reported
TSD Site Recv Date:	03/30/2016
Part A Recv Date:	Not reported
Part B Recv Date:	Not reported
Generator EPA ID:	NY0000304741
Trans1 EPA ID:	Not reported
Trans2 EPA ID:	Not reported
TSDF ID 1:	NJD991291105
TSDF ID 2:	Not reported
Manifest Tracking Number:	015434132JJK
Import Indicator:	N
Export Indicator:	N
Discr Quantity Indicator:	Y
Discr Type Indicator:	N
Discr Residue Indicator:	N
Discr Partial Reject Indicator:	N
Discr Full Reject Indicator:	N
Manifest Ref Number:	Not reported
Alt Facility RCRA ID:	Not reported
Alt Facility Sign Date:	Not reported
MGMT Method Type Code:	H141
Waste Code a:	LEAD
Waste Code b:	Not reported
Waste Code c:	Not reported
Waste Code e:	Not reported
Waste Code f:	Not reported
Waste Code g:	Not reported
Waste Code 1:	Not reported
Waste Code 2:	Not reported
Waste Code 3:	Not reported
Waste Code 4:	Not reported
Waste Code 5:	Not reported
Waste Code 6:	Not reported
Quantity:	12720
Units:	Pounds

NYC DEPT OF EDUCATION - PS 902K (Continued) **1000890272**

Number of Containers:	1
Container Type:	Metal boxes, cartons, cases (including roll-offs)
Handling Method:	Landfill
Specific Gravity:	1
Document ID:	Not reported
Manifest Status:	Not reported
Trans1 State ID:	MAC300016672
Year:	2018
Trans2 State ID:	NYD982792814
Generator Ship Date:	09/17/2014
Trans1 Recv Date:	09/17/2014
Trans2 Recv Date:	10/01/2014
TSD Site Recv Date:	10/12/2014
Part A Recv Date:	Not reported
Part B Recv Date:	Not reported
Generator EPA ID:	NY0000304741
Trans1 EPA ID:	Not reported
Trans2 EPA ID:	Not reported
TSDF ID 1:	OHD048415665
TSDF ID 2:	Not reported
Manifest Tracking Number:	006917282FLE
Import Indicator:	N
Export Indicator:	N
Discr Quantity Indicator:	N
Discr Type Indicator:	N
Discr Residue Indicator:	N
Discr Partial Reject Indicator:	N
Discr Full Reject Indicator:	N
Manifest Ref Number:	Not reported
Alt Facility RCRA ID:	Not reported
Alt Facility Sign Date:	Not reported
MGMT Method Type Code:	H040
Waste Code a:	IGNITABLE WASTE
Waste Code b:	Not reported
Waste Code c:	Not reported
Waste Code e:	Not reported
Waste Code f:	Not reported
Waste Code g:	Not reported
Waste Code 1:	Not reported
Waste Code 2:	Not reported
Waste Code 3:	Not reported
Waste Code 4:	Not reported
Waste Code 5:	Not reported
Waste Code 6:	Not reported
Quantity:	704
Units:	Pounds
Number of Containers:	4
Container Type:	Metal drums, barrels, kegs
Handling Method:	Burn
Specific Gravity:	1
Document ID:	Not reported
Manifest Status:	Not reported
Trans1 State ID:	MAC300016672
Year:	2018
Trans2 State ID:	NYD982792814

NYC DEPT OF EDUCATION - PS 902K (Continued) **1000890272**

Generator Ship Date:	09/22/2014
Trans1 Recv Date:	09/22/2014
Trans2 Recv Date:	10/01/2014
TSD Site Recv Date:	10/12/2014
Part A Recv Date:	Not reported
Part B Recv Date:	Not reported
Generator EPA ID:	NY0000304741
Trans1 EPA ID:	Not reported
Trans2 EPA ID:	Not reported
TSDF ID 1:	OHD048415665
TSDF ID 2:	Not reported
Manifest Tracking Number:	006917336FLE
Import Indicator:	N
Export Indicator:	N
Discr Quantity Indicator:	N
Discr Type Indicator:	N
Discr Residue Indicator:	N
Discr Partial Reject Indicator:	N
Discr Full Reject Indicator:	N
Manifest Ref Number:	Not reported
Alt Facility RCRA ID:	Not reported
Alt Facility Sign Date:	Not reported
MGMT Method Type Code:	H040
Waste Code a:	IGNITABLE WASTE
Waste Code b:	Not reported
Waste Code c:	Not reported
Waste Code e:	Not reported
Waste Code f:	Not reported
Waste Code g:	Not reported
Waste Code 1:	Not reported
Waste Code 2:	Not reported
Waste Code 3:	Not reported
Waste Code 4:	Not reported
Waste Code 5:	Not reported
Waste Code 6:	Not reported
Quantity:	622
Units:	Pounds
Number of Containers:	3
Container Type:	Metal drums, barrels, kegs
Handling Method:	Burn
Specific Gravity:	1

Document ID:	Not reported
Manifest Status:	Not reported
Trans1 State ID:	NJR986628162
Year:	2018
Trans2 State ID:	Not reported
Generator Ship Date:	06/27/2017
Trans1 Recv Date:	06/27/2017
Trans2 Recv Date:	Not reported
TSD Site Recv Date:	06/27/2017
Part A Recv Date:	Not reported
Part B Recv Date:	Not reported
Generator EPA ID:	NY0000304741
Trans1 EPA ID:	Not reported
Trans2 EPA ID:	Not reported
TSDF ID 1:	NJD991291105

NYC DEPT OF EDUCATION - PS 902K (Continued) **1000890272**

TSDF ID 2:	Not reported
Manifest Tracking Number:	017578788JJK
Import Indicator:	N
Export Indicator:	N
Discr Quantity Indicator:	Y
Discr Type Indicator:	N
Discr Residue Indicator:	N
Discr Partial Reject Indicator:	N
Discr Full Reject Indicator:	N
Manifest Ref Number:	Not reported
Alt Facility RCRA ID:	Not reported
Alt Facility Sign Date:	Not reported
MGMT Method Type Code:	H141
Waste Code a:	LEAD
Waste Code b:	Not reported
Waste Code c:	Not reported
Waste Code e:	Not reported
Waste Code f:	Not reported
Waste Code g:	Not reported
Waste Code 1:	Not reported
Waste Code 2:	Not reported
Waste Code 3:	Not reported
Waste Code 4:	Not reported
Waste Code 5:	Not reported
Waste Code 6:	Not reported
Quantity:	3180
Units:	Pounds
Number of Containers:	1
Container Type:	Metal boxes, cartons, cases (including roll-offs)
Handling Method:	Landfill
Specific Gravity:	1

Document ID:	Not reported
Manifest Status:	Not reported
Trans1 State ID:	NJD980772768
Year:	2018
Trans2 State ID:	Not reported
Generator Ship Date:	05/17/2017
Trans1 Recv Date:	05/17/2017
Trans2 Recv Date:	Not reported
TSD Site Recv Date:	05/17/2017
Part A Recv Date:	Not reported
Part B Recv Date:	Not reported
Generator EPA ID:	NY0000304741
Trans1 EPA ID:	Not reported
Trans2 EPA ID:	Not reported
TSDF ID 1:	NJD991291105
TSDF ID 2:	Not reported
Manifest Tracking Number:	017057198JJK
Import Indicator:	N
Export Indicator:	N
Discr Quantity Indicator:	Y
Discr Type Indicator:	N
Discr Residue Indicator:	N
Discr Partial Reject Indicator:	N
Discr Full Reject Indicator:	N
Manifest Ref Number:	Not reported

NYC DEPT OF EDUCATION - PS 902K (Continued) **1000890272**

Alt Facility RCRA ID:	Not reported
Alt Facility Sign Date:	Not reported
MGMT Method Type Code:	H141
Waste Code a:	LEAD
Waste Code b:	Not reported
Waste Code c:	Not reported
Waste Code e:	Not reported
Waste Code f:	Not reported
Waste Code g:	Not reported
Waste Code 1:	Not reported
Waste Code 2:	Not reported
Waste Code 3:	Not reported
Waste Code 4:	Not reported
Waste Code 5:	Not reported
Waste Code 6:	Not reported
Quantity:	2640
Units:	Pounds
Number of Containers:	1
Container Type:	Metal boxes, cartons, cases (including roll-offs)
Handling Method:	Landfill
Specific Gravity:	1

AB230 **P.S 77 ANNEX - BROOKLYN K902** **NY AST** **A100178503**
SW **62 PARK PLACE** **N/A**
1/8-1/4 **BROOKLYN, NY 11217**
0.156 mi.
826 ft. **Site 5 of 6 in cluster AB**

Relative:
Higher

Actual:
61 ft.

AST:

Name:	P.S 77 ANNEX - BROOKLYN K902
Address:	62 PARK PLACE
City,State,Zip:	BROOKLYN, NY 11217
Region:	STATE
DEC Region:	2
Site Status:	Unregulated/Closed
Facility Id:	2-606326
Program Type:	PBS
UTM X:	586541.72569
UTM Y:	4503604.97958
Expiration Date:	N/A
Site Type:	School

Affiliation Records:

Site Id:	28189
Affiliation Type:	Facility Operator
Company Name:	PUBLIC SCHOOL 282 ANNEX (K902)
Contact Type:	Not reported
Contact Name:	BENEDICT DELORENZO
Address1:	Not reported
Address2:	Not reported
City:	Not reported
State:	NN
Zip Code:	Not reported
Country Code:	001
Phone:	(718) 349-5400
EMail:	Not reported
Fax Number:	Not reported

P.S 77 ANNEX - BROOKLYN K902 (Continued) **A100178503**

Modified By:	HDDUPIGN
Date Last Modified:	2015-10-06
Site Id:	28189
Affiliation Type:	Facility Owner
Company Name:	NYC DEPARTMENT OF EDUCATION
Contact Type:	Not reported
Contact Name:	Not reported
Address1:	44-36 VERNON BLVD.
Address2:	Not reported
City:	LONG ISLAND CITY
State:	NY
Zip Code:	11101
Country Code:	001
Phone:	(718) 349-5752
EMail:	Not reported
Fax Number:	Not reported
Modified By:	DAFRANCI
Date Last Modified:	2016-10-13
Site Id:	28189
Affiliation Type:	Mail Contact
Company Name:	NYC DEPARTMENT OF EDUCATION
Contact Type:	Not reported
Contact Name:	MUNENDRA SHARMA
Address1:	FIELD OPERATIONS-FUEL DIVISION
Address2:	44-36 VERNON BLVD.
City:	LONG ISLAND CITY
State:	NY
Zip Code:	11101
Country Code:	001
Phone:	(718) 349-5752
EMail:	MSHARMA@SCHOOLS.NYC.GOV
Fax Number:	Not reported
Modified By:	DMPOKRZY
Date Last Modified:	2016-12-19
Site Id:	28189
Affiliation Type:	Emergency Contact
Company Name:	NYC DEPARTMENT OF EDUCATION
Contact Type:	Not reported
Contact Name:	KEN MAHADEO
Address1:	Not reported
Address2:	Not reported
City:	Not reported
State:	NN
Zip Code:	Not reported
Country Code:	999
Phone:	(646) 210-7918
EMail:	Not reported
Fax Number:	Not reported
Modified By:	JSMACRI
Date Last Modified:	2020-02-04

Tank Info:

Tank Number:	001

P.S 77 ANNEX - BROOKLYN K902 (Continued) **A100178503**

Tank Id:	61268
Material Code:	0001
Common Name of Substance:	#2 Fuel Oil (On-Site Consumption)

Equipment Records:

G02 - Tank Secondary Containment - Vault (w/access)
E00 - Piping Secondary Containment - None
I02 - Overfill - High Level Alarm
C01 - Pipe Location - Aboveground
I04 - Overfill - Product Level Gauge (A/G)
A00 - Tank Internal Protection - None
B01 - Tank External Protection - Painted/Asphalt Coating
D01 - Pipe Type - Steel/Carbon Steel/Iron
F01 - Pipe External Protection - Painted/Asphalt Coating
H01 - Tank Leak Detection - Interstitial - Electronic Monitoring
K00 - Spill Prevention - None
H06 - Tank Leak Detection - Impervious Barrier/Concrete Pad (A/G)
L00 - Piping Leak Detection - None
J02 - Dispenser - Suction Dispenser

Tank Location:	Aboveground - on saddles, legs, racks, etc.... Tank bottom is elevated above grade or tank pad, allowing visual inspection.
Tank Type:	Steel/Carbon Steel/Iron
Tank Status:	Closed - Removed
Pipe Model:	Not reported
Install Date:	01/01/1996
Capacity Gallons:	5000
Tightness Test Method:	NN
Date Test:	Not reported
Next Test Date:	Not reported
Date Tank Closed:	01/13/2016
Register:	True
Modified By:	MJGRIFFI
Last Modified:	05/09/2022
Material Name:	#2 fuel oil (on-site consumption)

AB231 **NYC DEPT OF EDUCATION - PS 902K** **NJ MANIFEST** **S120665266**
SW **62 PARK PL** **N/A**
1/8-1/4 **BROOKLYN, NY 11217**
0.156 mi.
826 ft. **Site 6 of 6 in cluster AB**

Relative: **Higher**
Actual: **61 ft.**

Facility Info:

EPA ID:	NY0000304741
Name:	NYC DEPT OF EDUCATION - PS 902K
Address:	62 PARK PL
City,State,Zip:	BROOKLYN, NY 11217
County:	Not reported
Mailing Address:	THOMSON AVE
Mailing City,State,Zip:	LONG ISLAND CITY, NY 11101
Telephone:	Not reported
Emergency Telephone:	Not reported
Contact:	ALEXANDER LEMPERT
Comments:	Not reported
SIC Code:	Not reported
County:	NY047
Municipal:	Not reported
Previous EPAID:	Not reported

NYC DEPT OF EDUCATION - PS 902K (Continued) **S120665266**

Generator Flag:	Not reported
Transporter Flag:	Not reported
TSDF Flag:	Not reported
Name Change:	Not reported
Date Change:	Not reported

Manifest Data:

EPA ID:	NY0000304741
Manifest Number:	015434132JJK
Date Shipped:	3/30/2016
TSDF EPA ID:	NJD991291105
Transporter EPA ID:	NJR986628162
Transporter 2 EPA ID:	Not reported
Transporter 3 EPA ID:	Not reported
Transporter 4 EPA ID:	Not reported
Transporter 5 EPA ID:	Not reported
Transporter 6 EPA ID:	Not reported
Transporter 7 EPA ID:	Not reported
Transporter 8 EPA ID:	Not reported
Transporter 9 EPA ID:	Not reported
Transporter 10 EPA ID:	Not reported
Date Trans1 Transported Waste:	Not reported
Date Trans2 Transported Waste:	Not reported
Date Trans3 Transported Waste:	Not reported
Date Trans4 Transported Waste:	Not reported
Date Trans5 Transported Waste:	Not reported
Date Trans6 Transported Waste:	Not reported
Date Trans7 Transported Waste:	Not reported
Date Trans8 Transported Waste:	Not reported
Date Trans9 Transported Waste:	Not reported
Date Trans10 Transported Waste:	Not reported
Date TSDF Received Waste:	Not reported
TSDF EPA Facility Name:	Not reported
QTY Units:	Not reported
Transporter SEQ ID:	Not reported
Transporter-1 Date:	Not reported
Waste SEQ ID:	Not reported
Waste Type Code 2:	Not reported
Waste Type Code 3:	Not reported
Waste Type Code 4:	Not reported
Waste Type Code 5:	Not reported
Waste Type Code 6:	Not reported
Date Accepted:	Not reported
Manifest Discrepancy Type:	Not reported
Data Entry Number:	Not reported
Was Load Rejected:	Not reported
Reason Load Was Rejected:	Not reported

Y232 **180 PROSPECT PLACE REALTY CORP** **NY AST** **U003392862**
SSE **170 PROSPECT PLACE** **N/A**
1/8-1/4 **BROOKLYN, NY 11238**
0.158 mi.
833 ft. **Site 2 of 9 in cluster Y**

Relative:
Higher

Actual:
97 ft.

AST:

Name:	180 PROSPECT PLACE REALTY CORP
Address:	170 PROSPECT PLACE
City,State,Zip:	BROOKLYN, NY 11238
Region:	STATE
DEC Region:	2
Site Status:	Unregulated/Closed
Facility Id:	2-265519
Program Type:	PBS
UTM X:	586941.12937
UTM Y:	4503525.92916
Expiration Date:	N/A
Site Type:	Unknown

Affiliation Records:

Site Id:	10933
Affiliation Type:	Facility Owner
Company Name:	180 PROSPECT PLACE REALTY CORP
Contact Type:	Not reported
Contact Name:	Not reported
Address1:	P O BOX 150336 VAN BRUNT STATION
Address2:	Not reported
City:	BROOKLYN
State:	NY
Zip Code:	11215
Country Code:	001
Phone:	(718) 638-5153
EMail:	Not reported
Fax Number:	Not reported
Modified By:	TRANSLAT
Date Last Modified:	2004-03-04

Site Id:	10933
Affiliation Type:	Mail Contact
Company Name:	180 PROSPECT PLACE REALTY CORP
Contact Type:	Not reported
Contact Name:	Not reported
Address1:	P O BOX 150336 VAN BRUNT STATION
Address2:	C/O FUGELSON
City:	BROOKLYN
State:	NY
Zip Code:	11215
Country Code:	001
Phone:	(718) 638-5153
EMail:	Not reported
Fax Number:	Not reported
Modified By:	TRANSLAT
Date Last Modified:	2004-03-04

Site Id:	10933
Affiliation Type:	Facility Operator
Company Name:	180 PROSPECT PLACE REALTY CORP
Contact Type:	Not reported
Contact Name:	180 PROSPECT PLACE REALTY CORP

180 PROSPECT PLACE REALTY CORP (Continued) **U003392862**

Address1:	Not reported
Address2:	Not reported
City:	Not reported
State:	NN
Zip Code:	Not reported
Country Code:	001
Phone:	(718) 638-5153
EMail:	Not reported
Fax Number:	Not reported
Modified By:	TRANSLAT
Date Last Modified:	2004-03-04

Site Id:	10933
Affiliation Type:	Emergency Contact
Company Name:	180 PROSPECT PLACE REALTY CORP
Contact Type:	Not reported
Contact Name:	RICHARD ANTOINE
Address1:	Not reported
Address2:	Not reported
City:	Not reported
State:	NN
Zip Code:	Not reported
Country Code:	001
Phone:	(718) 857-0423
EMail:	Not reported
Fax Number:	Not reported
Modified By:	TRANSLAT
Date Last Modified:	2004-03-04

Tank Info:

Tank Number:	001
Tank Id:	25538
Material Code:	0001
Common Name of Substance:	#2 Fuel Oil (On-Site Consumption)

Equipment Records:

	H00 - Tank Leak Detection - None
	F00 - Pipe External Protection - None
	B00 - Tank External Protection - None
	C00 - Pipe Location - No Piping
	A00 - Tank Internal Protection - None
	I04 - Overfill - Product Level Gauge (A/G)
	D00 - Pipe Type - No Piping
	G00 - Tank Secondary Containment - None
Tank Location:	Aboveground - contact with soil.... Tank bottom rests on soil, allowing no visual inspection.
Tank Type:	Steel/Carbon Steel/Iron
Tank Status:	Closed - Removed
Pipe Model:	Not reported
Install Date:	Not reported
Capacity Gallons:	1500
Tightness Test Method:	NN
Date Test:	Not reported
Next Test Date:	Not reported
Date Tank Closed:	09/01/1997

180 PROSPECT PLACE REALTY CORP (Continued) **U003392862**

Register:	True
Modified By:	MJGRIFFI
Last Modified:	05/09/2022
Material Name:	#2 fuel oil (on-site consumption)

Y233 **CON ED** **NY MANIFEST** **S116291431**
SSE **FO 170 PROSPECT PL** **N/A**
1/8-1/4 **BROOKLYN, NY 11238**
0.158 mi.
833 ft. **Site 3 of 9 in cluster Y**

Relative:
Higher

Actual:
97 ft.

Manifest Facility Information:

EPA ID:	NYP004424892
Country:	USA
Name:	CON ED
Address:	FO 170 PROSPECT PL
Address 2:	SB 27981
City,State,Zip:	BROOKLYN, NY 11238
Zip 4:	Not reported
Location Address 1:	FO 170 PROSPECT PL
Location Address 2:	SB 27981
Location City,State,Zip:	BROOKLYN, NY 11238
Location Zip 4:	Not reported
Facility Status:	Not reported
Total Tanks:	Not reported
Code:	BP

Mailing:

Mailing Name:	CON ED
Mailing Contact:	TOM TEELING
Mailing Address 1:	4 IRVING PLACE - 15TH FLOOR
Mailing Address 2:	Not reported
Mailing City,State,Zip:	NEW YORK, NY 10003
Mailing Zip 4:	Not reported
Mailing Country:	USA
Mailing Phone:	2124603770

Manifest Data:

Document ID:	Not reported
Manifest Status:	Not reported
Trans1 State ID:	NJD003812047
Year:	2018
Trans2 State ID:	Not reported
Generator Ship Date:	01/24/2014
Trans1 Recv Date:	01/24/2014
Trans2 Recv Date:	Not reported
TSD Site Recv Date:	01/27/2014
Part A Recv Date:	Not reported
Part B Recv Date:	Not reported
Generator EPA ID:	NYP004424892
Trans1 EPA ID:	Not reported
Trans2 EPA ID:	Not reported
TSDF ID 1:	NJD991291105
TSDF ID 2:	Not reported
Manifest Tracking Number:	002329067GBF
Import Indicator:	N
Export Indicator:	N
Discr Quantity Indicator:	N

CON ED (Continued) **S116291431**

Discr Type Indicator:	N
Discr Residue Indicator:	N
Discr Partial Reject Indicator:	N
Discr Full Reject Indicator:	N
Manifest Ref Number:	Not reported
Alt Facility RCRA ID:	Not reported
Alt Facility Sign Date:	Not reported
MGMT Method Type Code:	H110
Waste Code a:	LEAD
Waste Code b:	Not reported
Waste Code c:	Not reported
Waste Code e:	Not reported
Waste Code f:	Not reported
Waste Code g:	Not reported
Waste Code 1:	Not reported
Waste Code 2:	Not reported
Waste Code 3:	Not reported
Waste Code 4:	Not reported
Waste Code 5:	Not reported
Waste Code 6:	Not reported
Quantity:	50
Units:	Gallons (liquids only)
Number of Containers:	1
Container Type:	Cargo tanks (tank trucks)
Handling Method:	Treat
Specific Gravity:	1

Y234 **CON EDISON SERVICE BOX: 27981** **RCRA NonGen / NLR** **1016968856**
SSE **170 PRSOPECT PL** **NYP004424891**
1/8-1/4 **BROOKLYN, NY 11238**
0.158 mi.
833 ft. **Site 4 of 9 in cluster Y**

Relative: **Higher**

Actual: **97 ft.**

RCRA Listings:

Date Form Received by Agency:	20140224
Handler Name:	Con Edison Service Box: 27981
Handler Address:	PRSOPECT PL
Handler City,State,Zip:	BROOKLYN, NY 11238
EPA ID:	NYP004424891
Contact Name:	THOMAS TEELING
Contact Address:	Not reported
Contact City,State,Zip:	Not reported
Contact Telephone:	212-460-3770
Contact Fax:	Not reported
Contact Email:	Not reported
Contact Title:	SENIOR SCIENTIST
EPA Region:	02
Land Type:	Private
Federal Waste Generator Description:	Not a generator, verified
Non-Notifier:	Not reported
Biennial Report Cycle:	Not reported
Accessibility:	Not reported
Active Site Indicator:	Not reported
State District Owner:	Ny
State District:	NYSDEC R2
Mailing Address:	IRVING PL, 15TH FL NE
Mailing City,State,Zip:	NEW YORK, NY 10003

CON EDISON SERVICE BOX: 27981 (Continued) **1016968856**

Owner Name:	Not reported
Owner Type:	Not reported
Operator Name:	Not reported
Operator Type:	Not reported
Short-Term Generator Activity:	No
Importer Activity:	No
Mixed Waste Generator:	No
Transporter Activity:	No
Transfer Facility Activity:	No
Recycler Activity with Storage:	No
Small Quantity On-Site Burner Exemption:	No
Smelting Melting and Refining Furnace Exemption:	No
Underground Injection Control:	No
Off-Site Waste Receipt:	No
Universal Waste Indicator:	No
Universal Waste Destination Facility:	No
Federal Universal Waste:	No
Active Site State-Reg Handler:	---
Federal Facility Indicator:	Not reported
Hazardous Secondary Material Indicator:	NN
Sub-Part K Indicator:	Not reported
2018 GPRA Permit Baseline:	Not on the Baseline
2018 GPRA Renewals Baseline:	Not on the Baseline
202 GPRA Corrective Action Baseline:	No
Subject to Corrective Action Universe:	No
Non-TSDFs Where RCRA CA has Been Imposed Universe:	No
Corrective Action Priority Ranking:	No NCAPS ranking
Environmental Control Indicator:	No
Institutional Control Indicator:	No
Human Exposure Controls Indicator:	N/A
Groundwater Controls Indicator:	N/A
Significant Non-Complier Universe:	No
Unaddressed Significant Non-Complier Universe:	No
Addressed Significant Non-Complier Universe:	No
Significant Non-Complier With a Compliance Schedule Universe:	No
Financial Assurance Required:	Not reported
Handler Date of Last Change:	20141014
Recognized Trader-Importer:	No
Recognized Trader-Exporter:	No
Importer of Spent Lead Acid Batteries:	No
Exporter of Spent Lead Acid Batteries:	No
Recycler Activity Without Storage:	Not reported
Manifest Broker:	Not reported
Sub-Part P Indicator:	No

Historic Generators:

Receive Date:	20140124
Handler Name: CON EDISON SERVICE BOX:	27981
Federal Waste Generator Description:	Conditionally Exempt Small Quantity Generator
State District Owner:	Ny
Large Quantity Handler of Universal Waste:	No
Recognized Trader Importer:	No
Recognized Trader Exporter:	No
Spent Lead Acid Battery Importer:	No
Spent Lead Acid Battery Exporter:	No
Current Record:	No

CON EDISON SERVICE BOX: 27981 (Continued) **1016968856**

Non Storage Recycler Activity:	Not reported
Electronic Manifest Broker:	Not reported
Receive Date:	20140224
Handler Name: CON EDISON SERVICE BOX:	27981
Federal Waste Generator Description:	Not a generator, verified
State District Owner:	Ny
Large Quantity Handler of Universal Waste:	No
Recognized Trader Importer:	No
Recognized Trader Exporter:	No
Spent Lead Acid Battery Importer:	No
Spent Lead Acid Battery Exporter:	No
Current Record:	Yes
Non Storage Recycler Activity:	Not reported
Electronic Manifest Broker:	Not reported

List of NAICS Codes and Descriptions:
NAICS Codes: No NAICS Codes Found

Facility Has Received Notices of Violations:
Violations: No Violations Found

Evaluation Action Summary:
Evaluations: No Evaluations Found

U235 **622 ATLANTIC AVE** **NY UST** **U000416589**
NW **622 ATLANTIC AVE** **NY Spills** **N/A**
1/8-1/4 **BROOKLYN, NY 11217**
0.158 mi.
836 ft. **Site 4 of 4 in cluster U**

Relative:
Lower

Actual:
46 ft.

UST:

Name:	622 ATLANTIC AVE
Address:	622 ATLANTIC AVE
City,State,Zip:	BROOKLYN, NY 11217
Id/Status:	2-083992 / Unregulated/Closed
Program Type:	PBS
Region:	STATE
DEC Region:	2
Expiration Date:	N/A
UTM X:	586548.83658
UTM Y:	4504111.25317
Site Type:	Other

Affiliation Records:

Site Id:	1919
Affiliation Type:	Facility Operator
Company Name:	622 ATLANTIC AVE
Contact Type:	Not reported
Contact Name:	DAVID BERLINER
Address1:	Not reported
Address2:	Not reported
City:	Not reported
State:	NN
Zip Code:	Not reported
Country Code:	001

622 ATLANTIC AVE (Continued) **U000416589**

Phone:	(718) 638-5061
EMail:	Not reported
Fax Number:	Not reported
Modified By:	MSBAPTIS
Date Last Modified:	2009-01-09

Site Id:	1919
Affiliation Type:	Emergency Contact
Company Name:	AY 622 ATLANTIC , LLC
Contact Type:	Not reported
Contact Name:	DAVID BERLINER
Address1:	Not reported
Address2:	Not reported
City:	Not reported
State:	NN
Zip Code:	Not reported
Country Code:	999
Phone:	(718) 562-8700
EMail:	Not reported
Fax Number:	Not reported
Modified By:	MSBAPTIS
Date Last Modified:	2009-01-09

Site Id:	1919
Affiliation Type:	Facility Owner
Company Name:	AY 622 ATLANTIC , LLC
Contact Type:	SENIOR VP
Contact Name:	DAVID BERLINER
Address1:	1 METROTECH CTR NORTH
Address2:	Not reported
City:	BROOKLYN
State:	NY
Zip Code:	11201
Country Code:	001
Phone:	(718) 923-8400
EMail:	Not reported
Fax Number:	Not reported
Modified By:	MSBAPTIS
Date Last Modified:	2009-01-09

Site Id:	1919
Affiliation Type:	Mail Contact
Company Name:	AY 622 ATLANTIC , LLC
Contact Type:	Not reported
Contact Name:	DAVID BERLINER
Address1:	C/O FOREST CITY RATNER COMPANIES
Address2:	1 METROTECH CTR NORTH
City:	BROOKLYN
State:	NY
Zip Code:	11201
Country Code:	001
Phone:	(718) 923-8400
EMail:	Not reported
Fax Number:	Not reported
Modified By:	MSBAPTIS
Date Last Modified:	2009-01-09

622 ATLANTIC AVE (Continued) **U000416589**

Tank Info:

Tank Number:	001
Tank ID:	3167
Tank Status:	Closed - Removed
Material Name:	Closed - Removed
Capacity Gallons:	4000
Install Date:	02/01/1979
Date Tank Closed:	10/10/2008
Registered:	True
Tank Location:	Underground
Tank Type:	Steel/carbon steel
Material Code:	0009
Common Name of Substance:	Gasoline
Tightness Test Method:	NN
Date Test:	Not reported
Next Test Date:	Not reported
Pipe Model:	Not reported
Modified By:	MJGRIFFI
Last Modified:	05/09/2022

Equipment Records:

G00 - Tank Secondary Containment - None
H00 - Tank Leak Detection - None
I00 - Overfill - None
A00 - Tank Internal Protection - None
B00 - Tank External Protection - None
C00 - Pipe Location - No Piping
D02 - Pipe Type - Galvanized Steel
F00 - Pipe External Protection - None

Tank Number:	002
Tank ID:	226867
Tank Status:	Closed - Removed
Material Name:	Closed - Removed
Capacity Gallons:	550
Install Date:	09/16/2006
Date Tank Closed:	10/10/2008
Registered:	True
Tank Location:	Underground
Tank Type:	Steel/carbon steel
Material Code:	0009
Common Name of Substance:	Gasoline
Tightness Test Method:	NN
Date Test:	Not reported
Next Test Date:	Not reported
Pipe Model:	Not reported
Modified By:	MJGRIFFI
Last Modified:	05/09/2022

Equipment Records:

C02 - Pipe Location - Underground/On-ground
G00 - Tank Secondary Containment - None
E00 - Piping Secondary Containment - None
D01 - Pipe Type - Steel/Carbon Steel/Iron

622 ATLANTIC AVE (Continued) **U000416589**

A00 - Tank Internal Protection - None
F00 - Pipe External Protection - None
B00 - Tank External Protection - None
L00 - Piping Leak Detection - None

Tank Number: 003
Tank ID: 226868
Tank Status: Closed - Removed
Material Name: Closed - Removed
Capacity Gallons: 550
Install Date: Not reported
Date Tank Closed: 10/10/2008
Registered: True
Tank Location: Underground
Tank Type: Steel/carbon steel
Material Code: 0009
Common Name of Substance: Gasoline

Tightness Test Method: NN
Date Test: Not reported
Next Test Date: Not reported
Pipe Model: Not reported
Modified By: MJGRIFFI
Last Modified: 05/09/2022

Equipment Records:

G00 - Tank Secondary Containment - None
C02 - Pipe Location - Underground/On-ground
E00 - Piping Secondary Containment - None
A00 - Tank Internal Protection - None
D01 - Pipe Type - Steel/Carbon Steel/Iron
F00 - Pipe External Protection - None
B00 - Tank External Protection - None
L00 - Piping Leak Detection - None

Tank Number: 004
Tank ID: 226869
Tank Status: Closed - Removed
Material Name: Closed - Removed
Capacity Gallons: 550
Install Date: Not reported
Date Tank Closed: 10/10/2008
Registered: True
Tank Location: Underground
Tank Type: Steel/carbon steel
Material Code: 0009
Common Name of Substance: Gasoline

Tightness Test Method: NN
Date Test: Not reported
Next Test Date: Not reported
Pipe Model: Not reported
Modified By: MJGRIFFI
Last Modified: 05/09/2022

Equipment Records:

622 ATLANTIC AVE (Continued) **U000416589**

G00 - Tank Secondary Containment - None
C02 - Pipe Location - Underground/On-ground
D01 - Pipe Type - Steel/Carbon Steel/Iron
A00 - Tank Internal Protection - None
E00 - Piping Secondary Containment - None
F00 - Pipe External Protection - None
B00 - Tank External Protection - None
L00 - Piping Leak Detection - None

Tank Number:	005
Tank ID:	226870
Tank Status:	Closed - Removed
Material Name:	Closed - Removed
Capacity Gallons:	550
Install Date:	Not reported
Date Tank Closed:	10/10/2008
Registered:	True
Tank Location:	Underground
Tank Type:	Steel/carbon steel
Material Code:	0009
Common Name of Substance:	Gasoline
Tightness Test Method:	NN
Date Test:	Not reported
Next Test Date:	Not reported
Pipe Model:	Not reported
Modified By:	MJGRIFFI
Last Modified:	05/09/2022

Equipment Records:

G00 - Tank Secondary Containment - None
C02 - Pipe Location - Underground/On-ground
A00 - Tank Internal Protection - None
E00 - Piping Secondary Containment - None
D01 - Pipe Type - Steel/Carbon Steel/Iron
B00 - Tank External Protection - None
F00 - Pipe External Protection - None
L00 - Piping Leak Detection - None

Tank Number:	006
Tank ID:	226871
Tank Status:	Closed - Removed
Material Name:	Closed - Removed
Capacity Gallons:	550
Install Date:	Not reported
Date Tank Closed:	10/10/2008
Registered:	True
Tank Location:	Underground
Tank Type:	Steel/carbon steel
Material Code:	0009
Common Name of Substance:	Gasoline
Tightness Test Method:	NN
Date Test:	Not reported
Next Test Date:	Not reported
Pipe Model:	Not reported

622 ATLANTIC AVE (Continued) **U000416589**

Modified By:	MJGRIFFI
Last Modified:	05/09/2022

Equipment Records:

G00 - Tank Secondary Containment - None
C02 - Pipe Location - Underground/On-ground
E00 - Piping Secondary Containment - None
A00 - Tank Internal Protection - None
D01 - Pipe Type - Steel/Carbon Steel/Iron
B00 - Tank External Protection - None
F00 - Pipe External Protection - None
L00 - Piping Leak Detection - None

Tank Number:	007
Tank ID:	226872
Tank Status:	Closed - Removed
Material Name:	Closed - Removed
Capacity Gallons:	550
Install Date:	Not reported
Date Tank Closed:	10/10/2008
Registered:	True
Tank Location:	Underground
Tank Type:	Steel/carbon steel
Material Code:	0009
Common Name of Substance:	Gasoline
Tightness Test Method:	NN
Date Test:	Not reported
Next Test Date:	Not reported
Pipe Model:	Not reported
Modified By:	MJGRIFFI
Last Modified:	05/09/2022

Equipment Records:

C02 - Pipe Location - Underground/On-ground
G00 - Tank Secondary Containment - None
E00 - Piping Secondary Containment - None
D01 - Pipe Type - Steel/Carbon Steel/Iron
A00 - Tank Internal Protection - None
F00 - Pipe External Protection - None
B00 - Tank External Protection - None
L00 - Piping Leak Detection - None

Tank Number:	008
Tank ID:	226873
Tank Status:	Closed - Removed
Material Name:	Closed - Removed
Capacity Gallons:	550
Install Date:	Not reported
Date Tank Closed:	10/10/2008
Registered:	True
Tank Location:	Underground
Tank Type:	Steel/carbon steel
Material Code:	0009
Common Name of Substance:	Gasoline

622 ATLANTIC AVE (Continued) **U000416589**

Tightness Test Method: NN
Date Test: Not reported
Next Test Date: Not reported
Pipe Model: Not reported
Modified By: MJGRIFFI
Last Modified: 05/09/2022

Equipment Records:

G00 - Tank Secondary Containment - None
C02 - Pipe Location - Underground/On-ground
E00 - Piping Secondary Containment - None
A00 - Tank Internal Protection - None
D01 - Pipe Type - Steel/Carbon Steel/Iron
F00 - Pipe External Protection - None
B00 - Tank External Protection - None
L00 - Piping Leak Detection - None

Tank Number: 009
Tank ID: 226874
Tank Status: Closed - Removed
Material Name: Closed - Removed
Capacity Gallons: 550
Install Date: Not reported
Date Tank Closed: 10/10/2008
Registered: True
Tank Location: Underground
Tank Type: Steel/carbon steel
Material Code: 0009
Common Name of Substance: Gasoline

Tightness Test Method: NN
Date Test: Not reported
Next Test Date: Not reported
Pipe Model: Not reported
Modified By: MJGRIFFI
Last Modified: 05/09/2022

Equipment Records:

C02 - Pipe Location - Underground/On-ground
G00 - Tank Secondary Containment - None
E00 - Piping Secondary Containment - None
D01 - Pipe Type - Steel/Carbon Steel/Iron
A00 - Tank Internal Protection - None
F00 - Pipe External Protection - None
B00 - Tank External Protection - None
L00 - Piping Leak Detection - None

Tank Number: 010
Tank ID: 226875
Tank Status: Closed - Removed
Material Name: Closed - Removed
Capacity Gallons: 550
Install Date: Not reported
Date Tank Closed: 10/10/2008
Registered: True
Tank Location: Underground

622 ATLANTIC AVE (Continued) **U000416589**

Tank Type: Steel/carbon steel
Material Code: 0009
Common Name of Substance: Gasoline

Tightness Test Method: NN
Date Test: Not reported
Next Test Date: Not reported
Pipe Model: Not reported
Modified By: MJGRIFFI
Last Modified: 05/09/2022

Equipment Records:

C02 - Pipe Location - Underground/On-ground
G00 - Tank Secondary Containment - None
E00 - Piping Secondary Containment - None
D01 - Pipe Type - Steel/Carbon Steel/Iron
A00 - Tank Internal Protection - None
B00 - Tank External Protection - None
F00 - Pipe External Protection - None
L00 - Piping Leak Detection - None

SPILLS:
Name: U-HAUL
Address: 622 ATLANTIC AVENUE
City,State,Zip: BROOKLYN, NY
Spill Number/Closed Date: 9412191 / 2014-02-18
Facility ID: 9412191
Facility Type: ER
DER Facility ID: 85979
Site ID: 96173
DEC Region: 2
Spill Cause: Unknown
Spill Class: C3
SWIS: 2401
Spill Date: 1994-11-12
Investigator: aaobliga
Referred To: ATLANTIC YARDS, EXCAVATION, INJECTION
Reported to Dept: 1994-12-12
CID: Not reported
Water Affected: Not reported
Spill Source: Commercial/Industrial
Spill Notifier: Affected Persons
Cleanup Ceased: Not reported
Cleanup Meets Std: False
Last Inspection: Not reported
Recommended Penalty: False
UST Trust: False
Remediation Phase: 0
Date Entered In Computer: 1995-01-27
Spill Record Last Update: 2014-02-18
Spiller Name: Not reported
Spiller Company: U-HAUL
Spiller Address: Not reported
Spiller Company: 001
Contact Name: Not reported
DEC Memo: LAB RESULT FROM TEST SOIL BORING SHOWED ELEVATEE READING-SITE REPORT TO FOLLOW.

622 ATLANTIC AVE (Continued) **U000416589**

Remarks: Prior to Sept, 2004 data translation this spill Lead_DEC Field was VOUGHT 4/12/04-Vought-Spill transferred from Mulqueen to Vought as per Rommel. 9/27/05 - Obligado - Spill transferred from Vought to Obligado 11/18/05 - Obligado - File Review: 9/9/93 - NOV letter dated reporting failed inspection for no registetration, no tank testing. 5/18/94 - Affadavit, B & M Service station maintenance reports no Stage 1 or Stage 2 vapor recovery systems in place. 5/27/94 - UST closure plan submitted by DAmes and MOore and approved by the department on 6/10/94. 12/94 - UHaul Corporation UST abandonment report. Ammended closure plan to abandon the USTs in place. Ammendment approved by DEC Krimgold. The site contained 1 4000 gallon gasoline undergaround storage tank. Piping was less then 15 feet and did not require samples collection. 1 dispenser pump was located on site. 4000 gallon gasoline UST was encased in concrete and could not be removed so it was closed in place under supervision of a NYC fire Department cerified tank installer. The condition of the tank was good, with no corrosion holes. A site assessment was completed at the tank location. Three soil borings performed, B1, B2, and B3 and a total of 5 soil samples colleced. NO impacts at B1 and B2 to 27 ft bgs. SOIL IMPACTS AT B3(20-23 ft) showing 25000 ppb ethylbenzene, 203000 ppb xylene, 15000 isopropylbenzene, 26000 n-propylbenznee, 130000 1,2,4 trimethlybenzene, 70000 1,3,5 trimethlybenzene, 59000 n-butlbenznee, 18000 napthalene. At B3 (26-27) show 5500 ppb ethylbenzene, 33000 xylene, 37000 trimethlybenzene, 18000 2,k3,5 trimethlybenzene, 21000 nbutlybenzene, 20000 sec-butylbenzene. Boring B3 advanced to 28 ft, showing up to 500 ppm with PID. Soil is brown medium sand and silt, GROUND WATER NOT ENCOUNTERED. Based on soil results spill number 9412191 was assigned. Based on site assessment boring results, remedial measures will be required. A supplemental site assessment plan should be submitted to the NYSDEC and remedial activities implemented after NYSDEC approval 12/12/05 - Obligado - Call Michael Morris at ATC, inquire as to site status. He said he will contact his client. From GIS parcel information: Site resident & owner: M & V RENTALS INC 622 ATLANTIC AVENUE BROOKLYN NY, 11217 Mortgage: U-HAUL CO OF NEW YORK PO BOX 29046 Apt# PHOENIX AZ, 85038-9046 5/11/06 - Obligado - Sent letter to Amerco Real Estate requiring additional site asssessment and submission of investigation workplan within 30 days of receipt of letter. 5/16/06 - Obligado - Phone call from Joey Peck (602-263-6555 ext.3957) of Amerco Real Estate. He said they had a 10 gallon spill in 1994 and asked what they needed to do to close the spill. I told them they needed to install monitoring wells to ensure ground water is clean inorder to close the spill. 5/22/06 - Obligado - Delivery confirmation - 5/15. Workplan due 6/15. 6/9/06 - Obligado - Extension request for workplan from Michael Morris. Granted extension workplan due 7/11. 6/29/06 - Obligado - received Workplan submitted by ATC via email. Proposed 3 soil borings and installation of 3 2 wells with Geoprobe. Called John Mascioli to discuss workplan. Sent ATC/RP email reply approving workplan however with recommendation to use more powerful drill rig due to boulders and depth to groundwater as reported in 1994 American High Tech Report. Due date for Remedial Investigation Report is 9/1/06. 8/30/06 - Obligado - Call from Pam at ATC. Required as to GW standards to be compared to. Told her it was TOGS. 9/11/06 - Obligado - Received Phase II Limited Subsurface Site Investigation,submitted by ATC Associates, dated August 31, 2006. Groundwater encountered at approximately 37 ft. Silt and fill underlatin by coarse grain sand with gravel. Six soil samples colelcted. 3 monitoring wells

622 ATLANTIC AVE (Continued) **U000416589**

installed. 3 GW samples collected. VOC soil impacts at MW1B at approximate water interface with 11,700 ppb 1,2,4-trimethylbenzene. Minor SVOC PAH impacts at 15 ft bgs. GW analyticals show impacts for VOCs at MW1 and MW2, also some minor SVOCs at MW1 and MW2. GW results in ppb: MW-1 (downgradient of former tank) - 16700 BTEX and 32000 total VOCS (2570 ethylbenzene, 13700 xylene, 1890 napthalene, 1290 n-proplybenzene, 9870 1,2,4 trimethlybenzene, 2710 1,3,5 trimethlybenzene) MW-2 - minor exceedences with 76.65 BTEX and 261 total VOCs MW-3 - ND Sent Stipulation agreement requiring additional delienation and submission of RAP. Due date for signed STIP is 9/2/06. 9/15/06 - Obligado - Spoke to Cecil Fleckton of Environmental Resource Management (ERM). She is the new consultant handling this site (315-445-2554 ext 27 and 315-506-9537). 9/29/06 - Obligado - Email from Rob Fraley. He had questions about the STIP and requested an extension. Called him and left a message to call the DEC. 10/10/06- Obligado - Called Rob Fraley (602) 263-6555 ext 4735. Left message to call DEC. 10/17/06 - Obligado - Emailed Fraley to inquire about Stipulation Agreement. 11/14/06 - Obligado - Called Rob Fraley to inquire about Stipulation Agreement. Left message with Joey Peck to have Rob Fraley call DEC. 11/17/06 - Obligado - Called Rob Fraley again. Left message to call back DEC. 11/20/06 - Obligado - Spoke to Rob Fraley. He said they sold the property to: AY 622 Atlantic, LLC c/o Forest City Ratner Companies One MetroTech Center North 11th Floor Brooklyn, NY 11201 Attn: General Counsel He Emailed me a copy of the sales agreement (not signed by purchaser) which said that the property has been sold at a reduce rate ($218,000 less) due to a failure to complete the Underground Tank Work . I will send a new Stipualtion to AY 622 Atlantic, LLC. 11/20/06 - Obligado - Spoke to Rob Fraley. He said they sold the property to: AY 622 Atlantic, LLC c/o Forest City Ratner Companies One MetroTech Center North 11th Floor Brooklyn, NY 11201 Attn: General Counsel He emailed me a copy of the sales agreement (not signed by purchaser) which said that the property has been sold at a reduce rate ($218,000 less) due to a failure to complete the Underground Tank Work . 12/5/06 - Obligado - Sent a new Stipualtion to AY 622 Atlantic, LLC. Signature by 12/26/06, with ISR in 60 days, RAP in 60 days. 12/6/06 - Obligado - Received additional contact information from Robert Fraley. Their point of contact was: Andy Zlotnick, Sr. VP, Real Estate Development Department 718.923.8467 azlotnick@fcrc.com Called Mr. Zlotnick, left message to call DEC 12/7/06 - Obligado - Emailed Mr. Zlotnick, attached copy of STipulation Agreement. 12/8/06 - Obligado - Received emial reply from Mr. Zlotnick, he will forward to the environmental team. 12/12/06 - Obligado - Received delivery confirmation - 12/7/06. 1/3/07 - Obligado - Called Mr. Zlotnick to follow up. Left message to call back DEC. 1/12/07 - Obligado - DEC meeting - Forest City Ratner, Rioux Environmental, DEC. They did a phase 2 investigation with several borings and one additional gw well. They plan to excavate the entire site down to 45 ft and treat water (gw at ~42 ft). They plan to excavated around July. In the meantime I will work with Rioux to develop a workplan for some additional ground water delineation. After discussion with Sin Senh next week (Roux - 631-232-2600) I will put together a CAP for a STIP for additional delineation and a RAP submittal. 1/17/07 - Obligado - Voice mail from Daren Moss from Roux. Called back and left message. 1/23/07 - Obligado - Spoke with Sin Senh from Roux. Told him I wanted one additional well to delineate west of MW13, due to elevated concentrations. Told him I would put together a new CAP. 2/26/07 - Obligado - Stipulation agreement with

622 ATLANTIC AVE (Continued) **U000416589**

new CAP sent to FCR by John Urda. Due date for signature is 3/16/07. 4/13/07 - Obligado - Phone message from DEC Urda who spoke with FCR attorney. Signed stips should be received by MOnday. 4/24/07 - Obligado - Spoke to Urda, STIPs not received. Called Sin Senh and Darren Moss to inquire about site, neither of them were in the office, left message to call DEC. 4/30/07 - Obligado - STIPULATION executed by Oliva. 5/3/07 - Obligado - Received executed Stip from Legal 5/4/07 - Obligado - Email stip to Roux. Due date for ISR is 6/15/07. 5/31/07 - Obligado - Received extension request for ISR to 7/6/07 7/6/07 - Obligado - Received Investigation Summary Report. The report summarizes additioanl investigation with regard to both this spill and spill 0611832, which is located across the street. The investigation revealed 2 separte ground water plumes, both of limited areal extent. No free product was encountered. The ground water plume has been addiquately delineated. Contamination does not appear to have migrated off-site from the formal UHaul site. Sent email requiring Remedial Action Plan within 60 days. 10/23/07 - Obligado - Reviewed a RAP, submitted by Roux, dated September 17, 2007. The RAP is similart to the RAP proposed for 179 Flatbush. Proposes Excavation down to 25 to 32 ft bgs followed by chemical oxidation using the product RegenOx. According to REgenOx literature, the mixing of regenox in subsurface generates minimal heat. Proposes 7 injection points and at least 2 applications, spaced 1 month apart. Baseline sampling will be performed prior to injection and performance monitoring 1 month after. Approved of the workplan with following modifications: 1) Soil endpoint samples will be collected in accordance with DER-10 in the area of concern subsequent to the soil excavation. 2) Foundation construction will not proceed in the area of concern until the Department has had a chance to review and approve the remedial evaluation report. 3) Due to adsorption and desorption equilibium in soil and ground water systems, contaminant concentrations in ground water often rebound subsequent to chemical oxidation treatment. Since long term ground water monitoring may not be feasible due to the proposed site construction, the Department may require confirmatory soil sampling to confirm contaminant mass reduction in the subsurface soils. 4) The soil management work plan and a RAP implementation schedule must be submitted to the Department within 30 days of receipt of this letter. RAP implementation due within 45 days. 11/29/07 - Obligado - Meeting with Roux and FCR. The project is delayed due to litigation holding up the project. They also had issues with some of the above modifications. They will submit a letter with concerns within 14 days. They want to modify the CAP as the 45 day implementation requirement is not possible due to litigation. They also were concerned about item 2. We agreed that the foundation could be poured as long as remediation can proceed via installation of injection and monitoring wells through the foundation slab to treat ground water. 1/15/08 - Obligado - Review Quarterly monitoring report. Combined, 11 ground wtaer monitoring wells were sampled from 622 Atlantic and 179 Flatbush on September 20, 2007. No LnAPL was detected. VOCs and SVOCs in excess of standards in 4 wells. BTEX ranged from ND to 7400 ug/L in MWATC1. GW Flow is to the northwest. Concludes no free product on site, VOC levels han not significantly changed. Roux plan s to implement the RAP for the site. Review letter dated December 14, 2007 in response to the RAP approval. DEC RAP modificaiton is #2 above is modified so that the foundation can be poured after excavation but ground water remediation and monitoring will proceed through foundation if

622 ATLANTIC AVE (Continued) **U000416589**

necessary. A Soil Management Plan was also submitted. I reviewed the plan and the only thing missing was a odor control and monitoring plan. I emailed Daren and requested he modify the plan as such. 3/17/08 - Obligado - Received Community Air MOnitoring Plan for this site. The CAMP is for the entire AY site and addresses odor and dust. 5/6/08 - Obligado - Review quarterly monitoring report for sp#9412191 and 0611832. VOCs in excess of standards in MW13, MW27, MWATC1, and MWATC3. SVOCs in excess of MW13, MW27, and MWATC3, and MWATC1. Max VOCs in MWATC1 (20,240 ug/L). Max SVOCs in ATC1 660 ug/L. 7/28/08 - Obligado - Review quarterly monitoring report for sp#9412191. Max total VOCs at the former UHAUL site are 16820 ug/L (MWATC1). Max SVOCs show 680 ug/L napthalene in MWATC1. Roux plans to implememnt the RAP. 9/8/08 - Obligado - Meeting with Forest City Ratner and Roux. They want to proceed with chem ox injection and UST removal prior to mass soil excavation. They will submit letter as such. 9/16/08 - Obligado - Received letter requesting start UST removal and chemox injection. ASked Daren to resubmit the letter to include compliance with EPA UIC program and implementation schedule. 9/25/08 - Obligado - Received revised letter. They will comply with EPA UIC program. The implemenation schedule was not detailed. Only that it would start within 2 weeks of UST removal. I called Daren to inquire about the timing of baseline sampling, well installation, injection, performance sampling, re-injection, and reporting. He said he wasn't sure about the scheduling and he would need to get back to me. But he requested permission to proceed with UST pull. I sent email to Daren approving UST pull but requirng more detailed implemenation scheduling for injecitons. 10/13/08 - Obligado - Received implemenation schedule for Regenox injections: * October 10, 2008 form received by EPA for UICP * November 10, 2008 Start of injection work (30 day notification after sending form to EPA) * We estimate 7 days to complete installation of injection points and inject at 622 Atlantic Avenue (Spill #94-12191) * We estimate 5 days to complete installation of injection points and inject at 179 Flatbush Avenue (Spill #06-11832) * The post injection monitoring will be performed approximately one month after the injections Once we receive the post injection monitoring results, we will provide another update as to the schedule for completion of the injections. ~11/10/08 - Obligado - Spoke to Daren Moss and Sin Senh about this project. They said that they have not received authorization to proceed with chemical oxidation. They wanted to request an extension until 2nd quarter 2009 to begin injections. They said there was another legal challenge and the development wouldn't start until 2009. I told him the chemical injections were not dependent on development and they should proceed as scheduled. I told him I would not approve the extension and they should start work as soon as possible. ~11/11/08 - Obligado - Spoke to Kate Bicknell. She basically reiterated the above. They did not want to start remediation because the development project was put on hold. I told her that if they didn't begin remediation FCR was in violation of Agreement. I informed her of penalties for violations. 11/24/08 - Obligado - spoke to Daren Moss. They have not gotten authorization to proceed with chemical injection. He will contact Kate. 12/4/08 - Obligado - Emailed Kate Bicknell and required start of remediation as per RAWP or case would be referred to Legal for enforcement. 12/5/08 - Obligado - Email from Kate that they will begin injections in Janaury. 1/15/09 - Obligado - Emailed Daren to inquire if remediation had begun. 1/21/09 - Obligado - Email from Sin: They mobilized to the site 1/12/09 but had difficulty drilling

622 ATLANTIC AVE (Continued) **U000416589**

due to boulders. They will switch to ODEX drilling and return to the site on 1/26/09. 5/27/09 - Obligado - Sent email to Daren requriing submission of overdue montioring reports. Required that going forward please submit the quarterly reports on a CD to the Department no later than 30 days after the end of the calendar quarter - i.e., the 1st Quarter report should be submitted by April 30, the 2nd Quarter report by July 30, etc. For sites undergoing chemical oxidation, the reports should include summary of any injection activities, and results of all performance sampling. 9/22/09 - Obligado - Reviewed quartelry reports - The concentration of VOCs decreased in MWATC1, MW13, and MW27. VOCs increased in MWATC3. According to the report the chemical oxidants have been consumed and the second phase of ISCO injections will be performed using the same injection points as the first injection event and began on June 1, 2009. Sent email to Daren requiring hydrographs for each well showing water table fluctuations, BTEX and MTBE concentration trends, and free product thickness (if present) over time. The graphs should show all data dating back to when the wells were first installed. The graphs should also indicate dates of any remedial actions, such as excavations or chemical injections. 1/6/10 - Obligado - Have not received 3Q09 quarterly report for 622 Atlantic and 179 Flatbush. I sent email to Sin Senh of Roux to submit reports ASAP. 1/8/10 - Obligado - I received the 3Q09 quarterly report. I emailed Frank Cherena to remind him that the 4Q09 report was due by the end of the month. 2/10/10 - Obligado - I received the January 2010 sampling report. Ground water concentrations rebounded sigificantly in the most recent sampling round. At 622 Atlantic, concentrations of total VOCs in MW13 increased to 10,689 ug/L. On 179 flatbush, MW27 was destroyed and could not be sampled. Recommends discussing these results at the next meeting. 2/11/10 - Obligado - Held a meeting with Roux Associates Sin Senh and Charlie McGuckin, and attorney Richard Leeland, all representing Forest City Ratner. DEC Brevdo, Obligado, and Tibbe attended. Roux presented revised drawings of the Arena development plan. The proposed foundation is not as deep as orinigally proposed in the RAP, aproximately 5 to 10 feet heigher. As a result, additional contamination soil at 622 Atlantic would be left un excavated. According to Roux the with the capping of these soils in additiona to the agressive ground water remedy, the vadose contaminated soils will not impact ground water. DEC pointed out that the effeciveness of the ground water remedy has not yet been demonstrated, as the recent samplign results showed significant rebound. Roux will do additional aggressive injections to treat the saturated zone. They will also submit more information about the levels and amount of the contamianted soil which will remain as a result of the change in plans. Only a small portion of 179 flatbush is in the arena footprint. The other areas will be a plaza with no building on top. Accoring to Sin, MW27 will be reinstalled concurrent with the delineation of the 195 Flatbush site. 2/18/14- Obligado - Completed REview of Remedial Action Completion Report (RACR) dated October 2012 and RACR Adendum Letter dated 2/10/14. Spill has been closed due to: 1) All USts (8 800 gallon gasoline USts, one previously closed in palce 4000 gallon USts,a nd one 550 gallon waste oil UST were closed and removed. 2) Contaminated soil excavated to depth 26 ft bgs. A total of 30,200 tons of soil was removed from teh 622 Atlantic AVenue property. 3) 7 endpoint samples were collected. No VOC or SVOC exceedences were found at the arena foundation endpoint depth. 4) 4 insitu chemical oxidation events were conducted

622 ATLANTIC AVE (Continued) **U000416589**

in February 2009, June 2009, March 2010, and December 2010 to try and address the residual saturated impacts at 45 ft depth. A total of 14,200 lbs of Regenox was injected to try and reduce groundwater contaminant levels. MW13 demonstrated a 49% reduction in groundwater contaminant levels from baseline in 2008 to January 2010 prior to the well being destroyed. MWATC1 demonstrated a 39 % reduction in gw contaminant levels prior to being destroyed. 5)The plume was delineated and appeared to be shrinking 6) Due to the depth of contamiantion and the presence of a vapor barrier beneath the arena and the size of the arena compared to the small size of the contaminant plume, vapor impacts are not a concern 7) The source of the spill has been removed and the spill has been remediated to the extent feasible. 8) This spill no longer appears to poses a threat to human health or the enviroment. Spill Closed. RACR filed in edocs under spill #0107438

All Materials:

Site ID:	96173
Operable Unit ID:	1005943
Operable Unit:	01
Material ID:	556740
Material Code:	0009
Material Name:	gasoline
Case No.:	Not reported
Material FA:	Petroleum
Quantity:	-1.00
Units:	G
Recovered:	.00
Resource Affected:	Soil
Oxygenate:	Not reported

AC236 **CON EDISON** **NY MANIFEST** **S117064767**
ESE **613 BERGEN ST** **N/A**
1/8-1/4 **BROOKLYN, NY 11238**
0.159 mi.
837 ft. **Site 4 of 9 in cluster AC**

Relative:
Higher

Actual:
82 ft.

Manifest Facility Information:

EPA ID:	NYP004572715
Country:	USA
Name:	CON EDISON
Address:	613 BERGEN ST
Address 2:	Not reported
City,State,Zip:	BROOKLYN, NY 11238
Zip 4:	Not reported
Location Address 1:	613 BERGEN ST
Location Address 2:	MH 18213
Location City,State,Zip:	BROOKLYN, NY 11238
Location Zip 4:	Not reported
Facility Status:	Not reported
Total Tanks:	Not reported
Code:	BP

Mailing:

Mailing Name:	CON EDISON
Mailing Contact:	TOM TEELING
Mailing Address 1:	4 IRVING PLACE 15TH FLOOR
Mailing Address 2:	Not reported

CON EDISON (Continued) **S117064767**

Mailing City,State,Zip:	NEW YORK, NY 10003
Mailing Zip 4:	Not reported
Mailing Country:	USA
Mailing Phone:	Not reported

Manifest Data:

Document ID:	Not reported
Manifest Status:	Not reported
Trans1 State ID:	NJ0000027193
Year:	2018
Trans2 State ID:	Not reported
Generator Ship Date:	06/23/2014
Trans1 Recv Date:	06/23/2014
Trans2 Recv Date:	Not reported
TSD Site Recv Date:	06/23/2014
Part A Recv Date:	Not reported
Part B Recv Date:	Not reported
Generator EPA ID:	NYP004572715
Trans1 EPA ID:	Not reported
Trans2 EPA ID:	Not reported
TSDF ID 1:	NJD002200046
TSDF ID 2:	Not reported
Manifest Tracking Number:	013254870JJK
Import Indicator:	N
Export Indicator:	N
Discr Quantity Indicator:	N
Discr Type Indicator:	N
Discr Residue Indicator:	N
Discr Partial Reject Indicator:	N
Discr Full Reject Indicator:	N
Manifest Ref Number:	Not reported
Alt Facility RCRA ID:	Not reported
Alt Facility Sign Date:	Not reported
MGMT Method Type Code:	H110
Waste Code a:	LEAD
Waste Code b:	Not reported
Waste Code c:	Not reported
Waste Code e:	Not reported
Waste Code f:	Not reported
Waste Code g:	Not reported
Waste Code 1:	Not reported
Waste Code 2:	Not reported
Waste Code 3:	Not reported
Waste Code 4:	Not reported
Waste Code 5:	Not reported
Waste Code 6:	Not reported
Quantity:	50
Units:	Gallons (liquids only)
Number of Containers:	1
Container Type:	Cargo tanks (tank trucks)
Handling Method:	Treat
Specific Gravity:	1

AC237 **CON EDISON SERVICE BOX: 18213** **RCRA NonGen / NLR** **1017779282**
ESE **613 BERGEN ST** **FINDS** **NYP004572715**
1/8-1/4 **BROOKLYN, NY 11238**
0.159 mi.
837 ft. **Site 5 of 9 in cluster AC**

Relative: **Higher**

Actual: **82 ft.**

RCRA Listings:

Date Form Received by Agency:	20140723
Handler Name:	Con Edison Service Box: 18213
Handler Address:	BERGEN ST
Handler City,State,Zip:	BROOKLYN, NY 11238
EPA ID:	NYP004572715
Contact Name:	THOMAS TEELING
Contact Address:	Not reported
Contact City,State,Zip:	Not reported
Contact Telephone:	212-460-3770
Contact Fax:	Not reported
Contact Email:	Not reported
Contact Title:	SENIOR SCIENTIST
EPA Region:	02
Land Type:	Private
Federal Waste Generator Description:	Not a generator, verified
Non-Notifier:	Not reported
Biennial Report Cycle:	Not reported
Accessibility:	Not reported
Active Site Indicator:	Not reported
State District Owner:	Ny
State District:	NYSDEC R2
Mailing Address:	IRVING PL, 15TH FL NE
Mailing City,State,Zip:	NEW YORK, NY 10003
Owner Name:	Not reported
Owner Type:	Not reported
Operator Name:	Not reported
Operator Type:	Not reported
Short-Term Generator Activity:	No
Importer Activity:	No
Mixed Waste Generator:	No
Transporter Activity:	No
Transfer Facility Activity:	No
Recycler Activity with Storage:	No
Small Quantity On-Site Burner Exemption:	No
Smelting Melting and Refining Furnace Exemption:	No
Underground Injection Control:	No
Off-Site Waste Receipt:	No
Universal Waste Indicator:	No
Universal Waste Destination Facility:	No
Federal Universal Waste:	No
Active Site State-Reg Handler:	---
Federal Facility Indicator:	Not reported
Hazardous Secondary Material Indicator:	NN
Sub-Part K Indicator:	Not reported
2018 GPRA Permit Baseline:	Not on the Baseline
2018 GPRA Renewals Baseline:	Not on the Baseline
202 GPRA Corrective Action Baseline:	No
Subject to Corrective Action Universe:	No
Non-TSDFs Where RCRA CA has Been Imposed Universe:	No
Corrective Action Priority Ranking:	No NCAPS ranking
Environmental Control Indicator:	No
Institutional Control Indicator:	No

CON EDISON SERVICE BOX: 18213 (Continued) **1017779282**

Human Exposure Controls Indicator:	N/A
Groundwater Controls Indicator:	N/A
Significant Non-Complier Universe:	No
Unaddressed Significant Non-Complier Universe:	No
Addressed Significant Non-Complier Universe:	No
Significant Non-Complier With a Compliance Schedule Universe:	No
Financial Assurance Required:	Not reported
Handler Date of Last Change:	20150211
Recognized Trader-Importer:	No
Recognized Trader-Exporter:	No
Importer of Spent Lead Acid Batteries:	No
Exporter of Spent Lead Acid Batteries:	No
Recycler Activity Without Storage:	Not reported
Manifest Broker:	Not reported
Sub-Part P Indicator:	No

Historic Generators:

Receive Date:	20140623
Handler Name: CON EDISON	
Federal Waste Generator Description:	Large Quantity Generator
State District Owner:	Ny
Large Quantity Handler of Universal Waste:	No
Recognized Trader Importer:	No
Recognized Trader Exporter:	No
Spent Lead Acid Battery Importer:	No
Spent Lead Acid Battery Exporter:	No
Current Record:	No
Non Storage Recycler Activity:	Not reported
Electronic Manifest Broker:	Not reported

Receive Date:	20140623
Handler Name: CON EDISON	
Federal Waste Generator Description:	Not a generator, verified
State District Owner:	Ny
Large Quantity Handler of Universal Waste:	No
Recognized Trader Importer:	No
Recognized Trader Exporter:	No
Spent Lead Acid Battery Importer:	No
Spent Lead Acid Battery Exporter:	No
Current Record:	No
Non Storage Recycler Activity:	Not reported
Electronic Manifest Broker:	Not reported

Receive Date:	20140723
Handler Name: CON EDISON SERVICE BOX: 18213	
Federal Waste Generator Description:	Not a generator, verified
State District Owner:	Ny
Large Quantity Handler of Universal Waste:	No
Recognized Trader Importer:	No
Recognized Trader Exporter:	No
Spent Lead Acid Battery Importer:	No
Spent Lead Acid Battery Exporter:	No
Current Record:	Yes
Non Storage Recycler Activity:	Not reported
Electronic Manifest Broker:	Not reported

CON EDISON SERVICE BOX: 18213 (Continued) **1017779282**

List of NAICS Codes and Descriptions:
NAICS Codes: No NAICS Codes Found

Facility Has Received Notices of Violations:
Violations: No Violations Found

Evaluation Action Summary:
Evaluations: No Evaluations Found

FINDS:
Registry ID: 110063835970

Click Here for FRS Facility Detail Report:

Environmental Interest/Information System:
The Resource Conservation and Recovery Act Information System (RCRAInfo) is EPA's comprehensive information system in support of the Resource Conservation and Recovery Act (RCRA) of 1976 and the Hazardous and Solid Waste Amendments (HSWA) of 1984. It tracks many types of information about generators, transporters, treaters, storers, and disposers of hazardous waste.

Click this hyperlink while viewing on your computer to access additional FINDS: detail in the EDR Site Report.

AA238 **330 FLATBUSH AVE** **NY AST** **U003393212**
South **330 FLATBUSH AVE** **N/A**
1/8-1/4 **BROOKLYN, NY 11217**
0.159 mi.
837 ft. **Site 4 of 9 in cluster AA**

Relative:
Higher

Actual:
95 ft.

AST:

Name:	330 FLATBUSH AVE
Address:	330 FLATBUSH AVE
City,State,Zip:	BROOKLYN, NY 11217
Region:	STATE
DEC Region:	2
Site Status:	Unregulated/Closed
Facility Id:	2-320668
Program Type:	PBS
UTM X:	586841.52163
UTM Y:	4503390.68863
Expiration Date:	N/A
Site Type:	Other Wholesale/Retail Sales

Affiliation Records:

Site Id:	14867
Affiliation Type:	Facility Owner
Company Name:	LILLIAN GOLDMAN & PLAZA INVESTMENTS
Contact Type:	Not reported
Contact Name:	Not reported
Address1:	640 FIFTH AVENUE, 3RD FLOOR
Address2:	Not reported
City:	NEW YORK
State:	NY
Zip Code:	10019
Country Code:	001

330 FLATBUSH AVE (Continued) **U003393212**

Phone:	(212) 265-2280
EMail:	Not reported
Fax Number:	Not reported
Modified By:	TRANSLAT
Date Last Modified:	2004-03-04

Site Id:	14867
Affiliation Type:	Mail Contact
Company Name:	SOLIL MANAGEMENT
Contact Type:	Not reported
Contact Name:	RONALD J. LICHTMAN
Address1:	640 FIFTH AVENUE, 3RD FLOOR
Address2:	Not reported
City:	NEW YORK
State:	NY
Zip Code:	10019
Country Code:	001
Phone:	(212) 265-2280
EMail:	Not reported
Fax Number:	Not reported
Modified By:	TRANSLAT
Date Last Modified:	2004-03-04

Site Id:	14867
Affiliation Type:	Facility Operator
Company Name:	330 FLATBUSH AVE
Contact Type:	Not reported
Contact Name:	GREAT SO BAY
Address1:	Not reported
Address2:	Not reported
City:	Not reported
State:	NN
Zip Code:	Not reported
Country Code:	001
Phone:	(212) 265-2280
EMail:	Not reported
Fax Number:	Not reported
Modified By:	TRANSLAT
Date Last Modified:	2004-03-04

Site Id:	14867
Affiliation Type:	Emergency Contact
Company Name:	LILLIAN GOLDMAN & PLAZA INVESTMENTS
Contact Type:	Not reported
Contact Name:	ALLAN GOLDMAN
Address1:	Not reported
Address2:	Not reported
City:	Not reported
State:	NN
Zip Code:	Not reported
Country Code:	001
Phone:	(212) 265-2280
EMail:	Not reported
Fax Number:	Not reported
Modified By:	TRANSLAT
Date Last Modified:	2004-03-04

330 FLATBUSH AVE (Continued) **U003393212**

Tank Info:

Tank Number:	001
Tank Id:	26319
Material Code:	0001
Common Name of Substance:	#2 Fuel Oil (On-Site Consumption)

Equipment Records:

	H00 - Tank Leak Detection - None
	C01 - Pipe Location - Aboveground
	A00 - Tank Internal Protection - None
	D01 - Pipe Type - Steel/Carbon Steel/Iron
	I01 - Overfill - Float Vent Valve
	B00 - Tank External Protection - None
	F00 - Pipe External Protection - None
	G00 - Tank Secondary Containment - None
	J02 - Dispenser - Suction Dispenser
Tank Location:	Aboveground - contact with soil.... Tank bottom rests on soil, allowing no visual inspection.
Tank Type:	Steel/Carbon Steel/Iron
Tank Status:	Closed - Removed
Pipe Model:	Not reported
Install Date:	Not reported
Capacity Gallons:	3000
Tightness Test Method:	NN
Date Test:	Not reported
Next Test Date:	Not reported
Date Tank Closed:	09/19/2002
Register:	True
Modified By:	MJGRIFFI
Last Modified:	05/09/2022
Material Name:	#2 fuel oil (on-site consumption)

W239 **CON EDISON** **NY MANIFEST** **S117739052**
West **5TH AVE & ST MARKS AV** **N/A**
1/8-1/4 **BROOKLYN, NY 11215**
0.160 mi.
846 ft. **Site 4 of 5 in cluster W**

Relative:
Lower

Actual:
38 ft.

Manifest Facility Information:

EPA ID:	NYP004721411
Country:	USA
Name:	CON EDISON
Address:	5TH AVE & ST MARKS AV
Address 2:	MH2664
City,State,Zip:	BROOKLYN, NY 11215
Zip 4:	Not reported
Location Address 1:	5TH AVE & ST MARKS AV
Location Address 2:	MH2664
Location City,State,Zip:	BROOKLYN, NY 11215
Location Zip 4:	Not reported
Facility Status:	Not reported
Total Tanks:	Not reported
Code:	BP

Mailing:

Mailing Name:	CON EDISON

CON EDISON (Continued) **S117739052**

Mailing Contact:	CON EDISON
Mailing Address 1:	4 IRVING ST
Mailing Address 2:	15TH FLN
Mailing City,State,Zip:	NEW YORK, NY 10003
Mailing Zip 4:	Not reported
Mailing Country:	USA
Mailing Phone:	Not reported

Manifest Data:

Document ID:	Not reported
Manifest Status:	Not reported
Trans1 State ID:	MAD039322250
Year:	2018
Trans2 State ID:	Not reported
Generator Ship Date:	01/30/2015
Trans1 Recv Date:	01/30/2015
Trans2 Recv Date:	Not reported
TSD Site Recv Date:	02/03/2015
Part A Recv Date:	Not reported
Part B Recv Date:	Not reported
Generator EPA ID:	NYP004721411
Trans1 EPA ID:	Not reported
Trans2 EPA ID:	Not reported
TSDF ID 1:	NJD991291105
TSDF ID 2:	Not reported
Manifest Tracking Number:	007748111FLE
Import Indicator:	N
Export Indicator:	N
Discr Quantity Indicator:	N
Discr Type Indicator:	N
Discr Residue Indicator:	N
Discr Partial Reject Indicator:	N
Discr Full Reject Indicator:	N
Manifest Ref Number:	Not reported
Alt Facility RCRA ID:	Not reported
Alt Facility Sign Date:	Not reported
MGMT Method Type Code:	H110
Waste Code a:	LEAD
Waste Code b:	Not reported
Waste Code c:	Not reported
Waste Code e:	Not reported
Waste Code f:	Not reported
Waste Code g:	Not reported
Waste Code 1:	Not reported
Waste Code 2:	Not reported
Waste Code 3:	Not reported
Waste Code 4:	Not reported
Waste Code 5:	Not reported
Waste Code 6:	Not reported
Quantity:	500
Units:	Pounds
Number of Containers:	1
Container Type:	Cargo tanks (tank trucks)
Handling Method:	Treat
Specific Gravity:	1

W240 **CON EDISON SERVICE BOX: 45698** **RCRA NonGen / NLR** **1016960849**
West **5TH AVE & ST MARKS AVE** **NY MANIFEST** **NYP004330759**
1/8-1/4 **BROOKLYN, NY 11215**
0.160 mi.
846 ft. **Site 5 of 5 in cluster W**

Relative: **Lower**

Actual: **38 ft.**

RCRA Listings:

Date Form Received by Agency:	20130817
Handler Name:	Con Edison Service Box: 45698
Handler Address:	5TH AVE & ST MARKS AVE
Handler City,State,Zip:	BROOKLYN, NY 11215
EPA ID:	NYP004330759
Contact Name:	KHARY BERRY
Contact Address:	Not reported
Contact City,State,Zip:	Not reported
Contact Telephone:	718-666-4574
Contact Fax:	Not reported
Contact Email:	Not reported
Contact Title:	ADMINISTRATIVE ASSISTANT L1-2
EPA Region:	02
Land Type:	Private
Federal Waste Generator Description:	Not a generator, verified
Non-Notifier:	Not reported
Biennial Report Cycle:	Not reported
Accessibility:	Not reported
Active Site Indicator:	Not reported
State District Owner:	Ny
State District:	NYSDEC R2
Mailing Address:	IRVING PL, RM 828
Mailing City,State,Zip:	NEW YORK, NY 10003
Owner Name:	Not reported
Owner Type:	Not reported
Operator Name:	Not reported
Operator Type:	Not reported
Short-Term Generator Activity:	No
Importer Activity:	No
Mixed Waste Generator:	No
Transporter Activity:	No
Transfer Facility Activity:	No
Recycler Activity with Storage:	No
Small Quantity On-Site Burner Exemption:	No
Smelting Melting and Refining Furnace Exemption:	No
Underground Injection Control:	No
Off-Site Waste Receipt:	No
Universal Waste Indicator:	No
Universal Waste Destination Facility:	No
Federal Universal Waste:	No
Active Site State-Reg Handler:	---
Federal Facility Indicator:	Not reported
Hazardous Secondary Material Indicator:	NN
Sub-Part K Indicator:	Not reported
2018 GPRA Permit Baseline:	Not on the Baseline
2018 GPRA Renewals Baseline:	Not on the Baseline
202 GPRA Corrective Action Baseline:	No
Subject to Corrective Action Universe:	No
Non-TSDFs Where RCRA CA has Been Imposed Universe:	No
Corrective Action Priority Ranking:	No NCAPS ranking
Environmental Control Indicator:	No
Institutional Control Indicator:	No

CON EDISON SERVICE BOX: 45698 (Continued) **1016960849**

Human Exposure Controls Indicator:	N/A
Groundwater Controls Indicator:	N/A
Significant Non-Complier Universe:	No
Unaddressed Significant Non-Complier Universe:	No
Addressed Significant Non-Complier Universe:	No
Significant Non-Complier With a Compliance Schedule Universe:	No
Financial Assurance Required:	Not reported
Handler Date of Last Change:	20140701
Recognized Trader-Importer:	No
Recognized Trader-Exporter:	No
Importer of Spent Lead Acid Batteries:	No
Exporter of Spent Lead Acid Batteries:	No
Recycler Activity Without Storage:	Not reported
Manifest Broker:	Not reported
Sub-Part P Indicator:	No

Historic Generators:

Receive Date:	20130717
Handler Name: CON EDISON SERVICE BOX:	45698
Federal Waste Generator Description:	Conditionally Exempt Small Quantity Generator
State District Owner:	Ny
Large Quantity Handler of Universal Waste:	No
Recognized Trader Importer:	No
Recognized Trader Exporter:	No
Spent Lead Acid Battery Importer:	No
Spent Lead Acid Battery Exporter:	No
Current Record:	No
Non Storage Recycler Activity:	Not reported
Electronic Manifest Broker:	Not reported

Receive Date:	20130817
Handler Name: CON EDISON SERVICE BOX:	45698
Federal Waste Generator Description:	Not a generator, verified
State District Owner:	Ny
Large Quantity Handler of Universal Waste:	No
Recognized Trader Importer:	No
Recognized Trader Exporter:	No
Spent Lead Acid Battery Importer:	No
Spent Lead Acid Battery Exporter:	No
Current Record:	Yes
Non Storage Recycler Activity:	Not reported
Electronic Manifest Broker:	Not reported

List of NAICS Codes and Descriptions:

NAICS Codes:	No NAICS Codes Found

Facility Has Received Notices of Violations:

Violations:	No Violations Found

Evaluation Action Summary:

Evaluations:	No Evaluations Found

CON EDISON SERVICE BOX: 45698 (Continued) **1016960849**

Manifest Facility Information:

EPA ID:	NYP004330759
Country:	USA
Name:	CON EDISON
Address:	5TH AVE & ST MARKS AVE
Address 2:	Not reported
City,State,Zip:	BROOKLYN, NY 11215
Zip 4:	Not reported
Location Address 1:	64 5TH AVE
Location Address 2:	SERVICE BOX # 69099
Location City,State,Zip:	BROOKLYN, NY 11215
Location Zip 4:	Not reported
Facility Status:	Not reported
Total Tanks:	Not reported
Code:	BP

Mailing:

Mailing Name:	CON EDISON
Mailing Contact:	TOM TEELING
Mailing Address 1:	4 IRVING PLACE 15TH FLOOR
Mailing Address 2:	Not reported
Mailing City,State,Zip:	NEW YORK, NY 10003
Mailing Zip 4:	Not reported
Mailing Country:	USA
Mailing Phone:	2124603770

Manifest Data:

Document ID:	Not reported
Manifest Status:	Not reported
Trans1 State ID:	NJD003812047
Year:	2018
Trans2 State ID:	Not reported
Generator Ship Date:	07/17/2013
Trans1 Recv Date:	07/17/2013
Trans2 Recv Date:	Not reported
TSD Site Recv Date:	07/22/2013
Part A Recv Date:	Not reported
Part B Recv Date:	Not reported
Generator EPA ID:	NYP004330759
Trans1 EPA ID:	Not reported
Trans2 EPA ID:	Not reported
TSDF ID 1:	NJD991291105
TSDF ID 2:	Not reported
Manifest Tracking Number:	002084730GBF
Import Indicator:	N
Export Indicator:	N
Discr Quantity Indicator:	N
Discr Type Indicator:	N
Discr Residue Indicator:	N
Discr Partial Reject Indicator:	N
Discr Full Reject Indicator:	N
Manifest Ref Number:	Not reported
Alt Facility RCRA ID:	Not reported
Alt Facility Sign Date:	Not reported
MGMT Method Type Code:	H110
Waste Code a:	MERCURY
Waste Code b:	Not reported

CON EDISON SERVICE BOX: 45698 (Continued) **1016960849**

Waste Code c:	Not reported
Waste Code e:	Not reported
Waste Code f:	Not reported
Waste Code g:	Not reported
Waste Code 1:	Not reported
Waste Code 2:	Not reported
Waste Code 3:	Not reported
Waste Code 4:	Not reported
Waste Code 5:	Not reported
Waste Code 6:	Not reported
Quantity:	40
Units:	Gallons (liquids only)
Number of Containers:	1
Container Type:	Cargo tanks (tank trucks)
Handling Method:	Treat
Specific Gravity:	1

AD241 **CONSOLIDATED EDISON** **PA MANIFEST** **S123093643**
NE **470 CARLTON AVE** **N/A**
1/8-1/4 **BROOKLYN, NY 11238**
0.162 mi.
858 ft. **Site 1 of 2 in cluster AD**

Relative: **Higher**

Actual: **64 ft.**

Manifest Details:

Year:	2017
Manifest Number:	011111408FLE
Manifest Type:	TSD Copy
Generator EPA Id:	NYP005144829
Generator Date:	09/26/2017
Mailing Address:	Not reported
Mailing City,St,Zip:	Not reported
Contact Name:	Not reported
Contact Phone:	Not reported
TSD EPA Id:	Not reported
TSD Date:	Not reported
TSD Facility Name:	Republic Environmental Systems (Pennsylvania) LLC
TSD Facility Address:	2869 Sandstone Dr
TSD Facility City:	Hatfield
TSD Facility State:	PA
Facility Telephone:	Not reported
Page Number:	1
Line Number:	1
Waste Number:	D008
Container Number:	1
Container Type:	Cargo tanks (tank trucks)
Waste Quantity:	300
Unit:	Pounds
Handling Code:	Not reported
TSP EPA Id:	PAD085690592
Date TSP Sig:	Not reported

AA242 **NYNEX SUB SURFACE** **NY MANIFEST** **1009234001**
South **FLATBUSH AVE & PARK PLACE** **N/A**
1/8-1/4 **BROOKLYN, NY 11225**
0.163 mi.
862 ft. **Site 5 of 9 in cluster AA**

Relative:
Higher

Actual:
95 ft.

Manifest Facility Information:

EPA ID:	NYP000924084
Country:	USA
Name:	NYNEX SUB SURFACE
Address:	FLATBUSH AVE & PARK PLACE
Address 2:	Not reported
City,State,Zip:	BROOKLYN, NY 11225
Zip 4:	Not reported
Location Address 1:	FLATBUSH AVE & PARK PLACE
Location Address 2:	Not reported
Location City,State,Zip:	BROOKLYN, NY 11225
Location Zip 4:	Not reported
Facility Status:	Not reported
Total Tanks:	Not reported
Code:	BP

Mailing:

Mailing Name:	NYNEX SUB SURFACE
Mailing Contact:	JOSE E RODRIGUEZ
Mailing Address 1:	101 WILLOUGHBY STREET
Mailing Address 2:	Not reported
Mailing City,State,Zip:	BROOKLYN, NY 11201
Mailing Zip 4:	Not reported
Mailing Country:	USA
Mailing Phone:	7183301125

Manifest Data:

Document ID:	NJA2295842
Manifest Status:	Not reported
Trans1 State ID:	50060
Year:	1996
Trans2 State ID:	Not reported
Generator Ship Date:	03/19/1996
Trans1 Recv Date:	03/19/1996
Trans2 Recv Date:	Not reported
TSD Site Recv Date:	03/22/1996
Part A Recv Date:	Not reported
Part B Recv Date:	Not reported
Generator EPA ID:	NYP000924084
Trans1 EPA ID:	NYD980761191
Trans2 EPA ID:	Not reported
TSDF ID 1:	NJD002200046
TSDF ID 2:	Not reported
Manifest Tracking Number:	Not reported
Import Indicator:	Not reported
Export Indicator:	Not reported
Discr Quantity Indicator:	Not reported
Discr Type Indicator:	Not reported
Discr Residue Indicator:	Not reported
Discr Partial Reject Indicator:	Not reported
Discr Full Reject Indicator:	Not reported
Manifest Ref Number:	Not reported
Alt Facility RCRA ID:	Not reported

NYNEX SUB SURFACE (Continued) **1009234001**

Alt Facility Sign Date:	Not reported
MGMT Method Type Code:	Not reported
Waste Code 1:	LEAD
Waste Code 2:	Not reported
Waste Code 3:	Not reported
Waste Code 4:	Not reported
Waste Code 5:	Not reported
Waste Code 6:	Not reported
Quantity:	00165
Units:	Gallons (liquids only)
Number of Containers:	003
Container Type:	Metal drums, barrels, kegs
Handling Method:	Landfill
Specific Gravity:	01.00

AE243 **WARD BREAD BUILDING** **RCRA-LQG 1010787576**
East **800 PACIFIC ST** **NY MANIFEST NYR000155226**
1/8-1/4 **BROOKLYN, NY 11238**
0.164 mi.
866 ft. **Site 1 of 3 in cluster AE**

Relative: **Higher**
Actual: **73 ft.**

RCRA Listings:

Date Form Received by Agency:	20080302
Handler Name:	Ward Bread Building
Handler Address:	PACIFIC ST
Handler City,State,Zip:	BROOKLYN, NY 11238-3006
EPA ID:	NYR000155226
Contact Name:	EILEEN WEINGARTEN
Contact Address:	METROTECH CENTER NORTH
Contact City,State,Zip:	BROOKLYN, NY 11201
Contact Telephone:	718-923-8595
Contact Fax:	Not reported
Contact Email:	EWEINGARTEN@FCRC.COM
Contact Title:	Not reported
EPA Region:	02
Land Type:	Private
Federal Waste Generator Description:	Large Quantity Generator
Non-Notifier:	Not reported
Biennial Report Cycle:	Not reported
Accessibility:	Not reported
Active Site Indicator:	Handler Activities
State District Owner:	Ny
State District:	NYSDEC R2
Mailing Address:	METROTECH CENTER NORTH
Mailing City,State,Zip:	BROOKLYN, NY 11201
Owner Name:	Not reported
Owner Type:	Not reported
Operator Name:	Not reported
Operator Type:	Not reported
Short-Term Generator Activity:	No
Importer Activity:	No
Mixed Waste Generator:	No
Transporter Activity:	No
Transfer Facility Activity:	No
Recycler Activity with Storage:	No
Small Quantity On-Site Burner Exemption:	No
Smelting Melting and Refining Furnace Exemption:	No

WARD BREAD BUILDING (Continued) **1010787576**

Underground Injection Control:	No
Off-Site Waste Receipt:	No
Universal Waste Indicator:	No
Universal Waste Destination Facility:	No
Federal Universal Waste:	No
Active Site State-Reg Handler:	---
Federal Facility Indicator:	Not reported
Hazardous Secondary Material Indicator:	N
Sub-Part K Indicator:	Not reported
2018 GPRA Permit Baseline:	Not on the Baseline
2018 GPRA Renewals Baseline:	Not on the Baseline
202 GPRA Corrective Action Baseline:	No
Subject to Corrective Action Universe:	No
Non-TSDFs Where RCRA CA has Been Imposed Universe:	No
Corrective Action Priority Ranking:	No NCAPS ranking
Environmental Control Indicator:	No
Institutional Control Indicator:	No
Human Exposure Controls Indicator:	N/A
Groundwater Controls Indicator:	N/A
Significant Non-Complier Universe:	No
Unaddressed Significant Non-Complier Universe:	No
Addressed Significant Non-Complier Universe:	No
Significant Non-Complier With a Compliance Schedule Universe:	No
Financial Assurance Required:	Not reported
Handler Date of Last Change:	20150414
Recognized Trader-Importer:	No
Recognized Trader-Exporter:	No
Importer of Spent Lead Acid Batteries:	No
Exporter of Spent Lead Acid Batteries:	No
Recycler Activity Without Storage:	No
Manifest Broker:	No
Sub-Part P Indicator:	No

Hazardous Waste Summary:

Waste Code:	D008
Waste Description:	Lead

Handler - Owner Operator:

Owner/Operator Indicator:	Owner
Owner/Operator Name:	PACIFIC VANDERBILT DEVELOPMENT CO
Legal Status:	Private
Date Became Current:	20060227
Date Ended Current:	Not reported
Owner/Operator Address:	1 METROTECH CENTER NORTH
Owner/Operator City,State,Zip:	BROOKLYN, NY 11201
Owner/Operator Telephone:	Not reported
Owner/Operator Telephone Ext:	Not reported
Owner/Operator Fax:	Not reported
Owner/Operator Email:	Not reported

Owner/Operator Indicator:	Operator
Owner/Operator Name:	WARD BREAD BUILDING
Legal Status:	Private
Date Became Current:	20060227
Date Ended Current:	Not reported

WARD BREAD BUILDING (Continued) **1010787576**

Owner/Operator Address: Not reported
Owner/Operator City,State,Zip: Not reported
Owner/Operator Telephone: Not reported
Owner/Operator Telephone Ext: Not reported
Owner/Operator Fax: Not reported
Owner/Operator Email: Not reported

Historic Generators:
Receive Date: 20080302
Handler Name: WARD BREAD BUILDING
Federal Waste Generator Description: Large Quantity Generator
State District Owner: Ny
Large Quantity Handler of Universal Waste: No
Recognized Trader Importer: No
Recognized Trader Exporter: No
Spent Lead Acid Battery Importer: No
Spent Lead Acid Battery Exporter: No
Current Record: Yes
Non Storage Recycler Activity: Not reported
Electronic Manifest Broker: Not reported

Receive Date: 20080303
Handler Name: WARD BREAD BUILDING
Federal Waste Generator Description: Large Quantity Generator
State District Owner: Ny
Large Quantity Handler of Universal Waste: No
Recognized Trader Importer: No
Recognized Trader Exporter: No
Spent Lead Acid Battery Importer: No
Spent Lead Acid Battery Exporter: No
Current Record: No
Non Storage Recycler Activity: Not reported
Electronic Manifest Broker: Not reported

List of NAICS Codes and Descriptions:
NAICS Code: 53119
NAICS Description: LESSORS OF OTHER REAL ESTATE PROPERTY

Has the Facility Received Notices of Violations:
Found Violation: No
Agency Which Determined Violation: Not reported
Violation Short Description: Not reported
Date Violation was Determined: Not reported
Actual Return to Compliance Date: Not reported
Return to Compliance Qualifier: Not reported
Violation Responsible Agency: Not reported
Scheduled Compliance Date: Not reported
Enforcement Identifier: Not reported
Date of Enforcement Action: Not reported
Enforcement Responsible Agency: Not reported
Enforcement Docket Number: Not reported
Enforcement Attorney: Not reported
Corrective Action Component: Not reported
Appeal Initiated Date: Not reported
Appeal Resolution Date: Not reported
Disposition Status Date: Not reported

WARD BREAD BUILDING (Continued) **1010787576**

Disposition Status: Not reported
Disposition Status Description: Not reported
Consent/Final Order Sequence Number: Not reported
Consent/Final Order Respondent Name: Not reported
Consent/Final Order Lead Agency: Not reported
Enforcement Type: Not reported
Enforcement Responsible Person: Not reported
Enforcement Responsible Sub-Organization: Not reported
SEP Sequence Number: Not reported
SEP Expenditure Amount: Not reported
SEP Scheduled Completion Date: Not reported
SEP Actual Date: Not reported
SEP Defaulted Date: Not reported
SEP Type: Not reported
SEP Type Description: Not reported
Proposed Amount: Not reported
Final Monetary Amount: Not reported
Paid Amount: Not reported
Final Count: Not reported
Final Amount: Not reported

Evaluation Action Summary:
Evaluation Date: 20090513
Evaluation Responsible Agency: State
Found Violation: No
Evaluation Type Description: COMPLIANCE EVALUATION INSPECTION
Evaluation Responsible Person Identifier: NYACY
Evaluation Responsible Sub-Organization: R2
Actual Return to Compliance Date: Not reported
Scheduled Compliance Date: Not reported
Date of Request: Not reported
Date Response Received: Not reported
Request Agency: Not reported
Former Citation: Not reported

Manifest Facility Information:
EPA ID: NYR000155226
Country: USA
Name: PACIFIC VANDERBILT DEVELOPMENT CO
Address: 800 PACIFIC ST
Address 2: Not reported
City,State,Zip: BROOKLYN, NY 11238-3006
Zip 4: Not reported
Location Address 1: 800 PACIFIC STREET
Location Address 2: Not reported
Location City,State,Zip: BROOKLYN, NY 11238
Location Zip 4: Not reported
Facility Status: Not reported
Total Tanks: Not reported
Code: BP

Mailing:
Mailing Name: PACIFIC VANDERBILT DEVELOPMENT CO
Mailing Contact: PACIFIC VANDERBILT DEVELOPEMENT CO
Mailing Address 1: 1 METROTECH CENTER NORTH
Mailing Address 2: Not reported

WARD BREAD BUILDING (Continued) **1010787576**

Mailing City,State,Zip:	BROOKLYN, NY 11201
Mailing Zip 4:	Not reported
Mailing Country:	USA
Mailing Phone:	7189238595

Manifest Data:

Document ID:	Not reported
Manifest Status:	Not reported
Trans1 State ID:	NJD986607380
Year:	2018
Trans2 State ID:	Not reported
Generator Ship Date:	03/06/2008
Trans1 Recv Date:	03/06/2008
Trans2 Recv Date:	Not reported
TSD Site Recv Date:	03/11/2008
Part A Recv Date:	Not reported
Part B Recv Date:	Not reported
Generator EPA ID:	NYR000155226
Trans1 EPA ID:	Not reported
Trans2 EPA ID:	Not reported
TSDF ID 1:	MID000724831
TSDF ID 2:	Not reported
Manifest Tracking Number:	000397281JJK
Import Indicator:	N
Export Indicator:	N
Discr Quantity Indicator:	N
Discr Type Indicator:	N
Discr Residue Indicator:	N
Discr Partial Reject Indicator:	N
Discr Full Reject Indicator:	N
Manifest Ref Number:	Not reported
Alt Facility RCRA ID:	Not reported
Alt Facility Sign Date:	Not reported
MGMT Method Type Code:	H111
Waste Code a:	LEAD
Waste Code b:	Not reported
Waste Code c:	Not reported
Waste Code e:	Not reported
Waste Code f:	Not reported
Waste Code g:	Not reported
Waste Code 1:	Not reported
Waste Code 2:	Not reported
Waste Code 3:	Not reported
Waste Code 4:	Not reported
Waste Code 5:	Not reported
Waste Code 6:	Not reported
Quantity:	12400
Units:	Pounds
Number of Containers:	31
Container Type:	Metal drums, barrels, kegs
Handling Method:	Treat
Specific Gravity:	1

AE244 **THE TIME RECORD STORAGE CO.** **NY UST** **U003074632**
East **800 PACIFIC STREET** **NY AST** **N/A**
1/8-1/4 **BROOKLYN, NY 11238**
0.164 mi.
866 ft. **Site 2 of 3 in cluster AE**

Relative:
Higher

Actual:
73 ft.

UST:

Name:	THE TIME RECORD STORAGE CO.
Address:	800 PACIFIC STREET
City,State,Zip:	BROOKLYN, NY 11238
Id/Status:	2-329533 / Unregulated/Closed
Program Type:	PBS
Region:	STATE
DEC Region:	2
Expiration Date:	N/A
UTM X:	587205.06133
UTM Y:	4503846.54640
Site Type:	Other

Affiliation Records:

Site Id:	15482
Affiliation Type:	Facility Operator
Company Name:	THE TIME RECORD STORAGE CO.
Contact Type:	Not reported
Contact Name:	JIM DOWSE
Address1:	Not reported
Address2:	Not reported
City:	Not reported
State:	NN
Zip Code:	Not reported
Country Code:	001
Phone:	(718) 855-1700
EMail:	Not reported
Fax Number:	Not reported
Modified By:	TRANSLAT
Date Last Modified:	2004-03-04

Site Id:	15482
Affiliation Type:	Emergency Contact
Company Name:	THE TIME RECORD STORAGE COMPANY
Contact Type:	Not reported
Contact Name:	J. KEVIN GILGAN
Address1:	Not reported
Address2:	Not reported
City:	Not reported
State:	NN
Zip Code:	Not reported
Country Code:	001
Phone:	(718) 855-1700
EMail:	Not reported
Fax Number:	Not reported
Modified By:	TRANSLAT
Date Last Modified:	2004-03-04

Site Id:	15482
Affiliation Type:	Mail Contact
Company Name:	AYDC INTERIM DEV, LLC
Contact Type:	Not reported
Contact Name:	SHERVEEN BAFTECHI
Address1:	C/O FOREST CITY RATNER COMPANIES

THE TIME RECORD STORAGE CO. (Continued) **U003074632**

Address2:	1 METROTECH CENTER
City:	BROOKLYN
State:	NY
Zip Code:	11238
Country Code:	001
Phone:	(718) 923-8400
EMail:	SBAFTECHI@FCRC.COM
Fax Number:	Not reported
Modified By:	MSBAPTIS
Date Last Modified:	2011-12-09

Site Id:	15482
Affiliation Type:	Facility Owner
Company Name:	NYS URBAN DEV CORP DBA EMPIRE ST DEV CORP
Contact Type:	VP
Contact Name:	ROBERT SEMMA
Address1:	752 PACIFIC ST C/O AYDC INTERIM DEV, LLC
Address2:	Not reported
City:	BROOKLYN
State:	NY
Zip Code:	11238
Country Code:	001
Phone:	(718) 923-8400
EMail:	Not reported
Fax Number:	Not reported
Modified By:	MSBAPTIS
Date Last Modified:	2011-12-09

Tank Info:

Tank Number:	001
Tank ID:	25741
Tank Status:	Closed - In Place
Material Name:	Closed - In Place
Capacity Gallons:	550
Install Date:	Not reported
Date Tank Closed:	11/22/2002
Registered:	True
Tank Location:	Underground
Tank Type:	Steel/carbon steel
Material Code:	0013
Common Name of Substance:	Lube Oil

Tightness Test Method:	NN
Date Test:	Not reported
Next Test Date:	Not reported
Pipe Model:	Not reported
Modified By:	MJGRIFFI
Last Modified:	05/09/2022

Equipment Records:

H00 - Tank Leak Detection - None
I00 - Overfill - None
A00 - Tank Internal Protection - None
D01 - Pipe Type - Steel/Carbon Steel/Iron
B00 - Tank External Protection - None
F00 - Pipe External Protection - None

THE TIME RECORD STORAGE CO. (Continued) **U003074632**

C02 - Pipe Location - Underground/On-ground
G00 - Tank Secondary Containment - None
J02 - Dispenser - Suction Dispenser

Tank Number:	002
Tank ID:	25742
Tank Status:	Closed - In Place
Material Name:	Closed - In Place
Capacity Gallons:	550
Install Date:	Not reported
Date Tank Closed:	11/22/2002
Registered:	True
Tank Location:	Underground
Tank Type:	Steel/carbon steel
Material Code:	0008
Common Name of Substance:	Diesel
Tightness Test Method:	NN
Date Test:	Not reported
Next Test Date:	Not reported
Pipe Model:	Not reported
Modified By:	MJGRIFFI
Last Modified:	05/09/2022

Equipment Records:

B00 - Tank External Protection - None
F00 - Pipe External Protection - None
C02 - Pipe Location - Underground/On-ground
G00 - Tank Secondary Containment - None
J02 - Dispenser - Suction Dispenser
H00 - Tank Leak Detection - None
I04 - Overfill - Product Level Gauge (A/G)
A00 - Tank Internal Protection - None
D01 - Pipe Type - Steel/Carbon Steel/Iron

Tank Number:	003
Tank ID:	25743
Tank Status:	Closed - In Place
Material Name:	Closed - In Place
Capacity Gallons:	550
Install Date:	Not reported
Date Tank Closed:	11/22/2002
Registered:	True
Tank Location:	Underground
Tank Type:	Steel/carbon steel
Material Code:	0008
Common Name of Substance:	Diesel
Tightness Test Method:	NN
Date Test:	Not reported
Next Test Date:	Not reported
Pipe Model:	Not reported
Modified By:	MJGRIFFI
Last Modified:	05/09/2022

Equipment Records:

THE TIME RECORD STORAGE CO. (Continued) **U003074632**

I04 - Overfill - Product Level Gauge (A/G)
B00 - Tank External Protection - None
F00 - Pipe External Protection - None
A00 - Tank Internal Protection - None
D01 - Pipe Type - Steel/Carbon Steel/Iron
H00 - Tank Leak Detection - None
C02 - Pipe Location - Underground/On-ground
G00 - Tank Secondary Containment - None
J02 - Dispenser - Suction Dispenser

Tank Number:	004
Tank ID:	25744
Tank Status:	Closed - In Place
Material Name:	Closed - In Place
Capacity Gallons:	550
Install Date:	Not reported
Date Tank Closed:	11/22/2002
Registered:	True
Tank Location:	Underground
Tank Type:	Steel/carbon steel
Material Code:	0008
Common Name of Substance:	Diesel
Tightness Test Method:	NN
Date Test:	Not reported
Next Test Date:	Not reported
Pipe Model:	Not reported
Modified By:	MJGRIFFI
Last Modified:	05/09/2022

Equipment Records:

B00 - Tank External Protection - None
F00 - Pipe External Protection - None
C02 - Pipe Location - Underground/On-ground
G00 - Tank Secondary Containment - None
J02 - Dispenser - Suction Dispenser
H00 - Tank Leak Detection - None
I04 - Overfill - Product Level Gauge (A/G)
A00 - Tank Internal Protection - None
D01 - Pipe Type - Steel/Carbon Steel/Iron

Tank Number:	005
Tank ID:	25745
Tank Status:	Closed - In Place
Material Name:	Closed - In Place
Capacity Gallons:	550
Install Date:	Not reported
Date Tank Closed:	11/22/2002
Registered:	True
Tank Location:	Underground
Tank Type:	Steel/carbon steel
Material Code:	0008
Common Name of Substance:	Diesel
Tightness Test Method:	NN
Date Test:	Not reported

THE TIME RECORD STORAGE CO. (Continued) **U003074632**

Next Test Date: Not reported
Pipe Model: Not reported
Modified By: MJGRIFFI
Last Modified: 05/09/2022

Equipment Records:

H00 - Tank Leak Detection - None
I04 - Overfill - Product Level Gauge (A/G)
A00 - Tank Internal Protection - None
D01 - Pipe Type - Steel/Carbon Steel/Iron
B00 - Tank External Protection - None
F00 - Pipe External Protection - None
C02 - Pipe Location - Underground/On-ground
G00 - Tank Secondary Containment - None
J02 - Dispenser - Suction Dispenser

Tank Number: 006
Tank ID: 25746
Tank Status: Closed - In Place
Material Name: Closed - In Place
Capacity Gallons: 550
Install Date: Not reported
Date Tank Closed: 11/22/2002
Registered: True
Tank Location: Underground
Tank Type: Steel/carbon steel
Material Code: 0008
Common Name of Substance: Diesel

Tightness Test Method: NN
Date Test: Not reported
Next Test Date: Not reported
Pipe Model: Not reported
Modified By: MJGRIFFI
Last Modified: 05/09/2022

Equipment Records:

B00 - Tank External Protection - None
F00 - Pipe External Protection - None
H00 - Tank Leak Detection - None
A00 - Tank Internal Protection - None
D01 - Pipe Type - Steel/Carbon Steel/Iron
I04 - Overfill - Product Level Gauge (A/G)
C02 - Pipe Location - Underground/On-ground
G00 - Tank Secondary Containment - None
J02 - Dispenser - Suction Dispenser

Tank Number: 007
Tank ID: 25747
Tank Status: Closed - Removed
Material Name: Closed - Removed
Capacity Gallons: 4000
Install Date: 12/01/1980
Date Tank Closed: 10/19/2011
Registered: True
Tank Location: Underground

THE TIME RECORD STORAGE CO. (Continued) **U003074632**

Tank Type: Steel/carbon steel
Material Code: 0009
Common Name of Substance: Gasoline

Tightness Test Method: NN
Date Test: Not reported
Next Test Date: Not reported
Pipe Model: Not reported
Modified By: MJGRIFFI
Last Modified: 05/09/2022

Equipment Records:

B00 - Tank External Protection - None
F00 - Pipe External Protection - None
C02 - Pipe Location - Underground/On-ground
G00 - Tank Secondary Containment - None
J02 - Dispenser - Suction Dispenser
H00 - Tank Leak Detection - None
I04 - Overfill - Product Level Gauge (A/G)
A00 - Tank Internal Protection - None
D01 - Pipe Type - Steel/Carbon Steel/Iron

Tank Number: 008
Tank ID: 25748
Tank Status: Closed - Removed
Material Name: Closed - Removed
Capacity Gallons: 4000
Install Date: 12/01/1980
Date Tank Closed: 10/19/2011
Registered: True
Tank Location: Underground
Tank Type: Steel/carbon steel
Material Code: 0009
Common Name of Substance: Gasoline

Tightness Test Method: NN
Date Test: Not reported
Next Test Date: Not reported
Pipe Model: Not reported
Modified By: MJGRIFFI
Last Modified: 05/09/2022

Equipment Records:

A00 - Tank Internal Protection - None
D01 - Pipe Type - Steel/Carbon Steel/Iron
H00 - Tank Leak Detection - None
B00 - Tank External Protection - None
F00 - Pipe External Protection - None
I04 - Overfill - Product Level Gauge (A/G)
C02 - Pipe Location - Underground/On-ground
G00 - Tank Secondary Containment - None
J02 - Dispenser - Suction Dispenser

AST:
Name: THE TIME RECORD STORAGE CO.
Address: 800 PACIFIC STREET
City,State,Zip: BROOKLYN, NY 11238

THE TIME RECORD STORAGE CO. (Continued) **U003074632**

Region: STATE
DEC Region: 2
Site Status: Unregulated/Closed
Facility Id: 2-329533
Program Type: PBS
UTM X: 587205.06133
UTM Y: 4503846.54640
Expiration Date: N/A
Site Type: Other

Affiliation Records:

Site Id: 15482
Affiliation Type: Facility Operator
Company Name: THE TIME RECORD STORAGE CO.
Contact Type: Not reported
Contact Name: JIM DOWSE
Address1: Not reported
Address2: Not reported
City: Not reported
State: NN
Zip Code: Not reported
Country Code: 001
Phone: (718) 855-1700
EMail: Not reported
Fax Number: Not reported
Modified By: TRANSLAT
Date Last Modified: 2004-03-04

Site Id: 15482
Affiliation Type: Emergency Contact
Company Name: THE TIME RECORD STORAGE COMPANY
Contact Type: Not reported
Contact Name: J. KEVIN GILGAN
Address1: Not reported
Address2: Not reported
City: Not reported
State: NN
Zip Code: Not reported
Country Code: 001
Phone: (718) 855-1700
EMail: Not reported
Fax Number: Not reported
Modified By: TRANSLAT
Date Last Modified: 2004-03-04

Site Id: 15482
Affiliation Type: Mail Contact
Company Name: AYDC INTERIM DEV, LLC
Contact Type: Not reported
Contact Name: SHERVEEN BAFTECHI
Address1: C/O FOREST CITY RATNER COMPANIES
Address2: 1 METROTECH CENTER
City: BROOKLYN
State: NY
Zip Code: 11238
Country Code: 001
Phone: (718) 923-8400
EMail: SBAFTECHI@FCRC.COM

THE TIME RECORD STORAGE CO. (Continued) **U003074632**

Fax Number:	Not reported
Modified By:	MSBAPTIS
Date Last Modified:	2011-12-09
Site Id:	15482
Affiliation Type:	Facility Owner
Company Name:	NYS URBAN DEV CORP DBA EMPIRE ST DEV CORP
Contact Type:	VP
Contact Name:	ROBERT SEMMA
Address1:	752 PACIFIC ST C/O AYDC INTERIM DEV, LLC
Address2:	Not reported
City:	BROOKLYN
State:	NY
Zip Code:	11238
Country Code:	001
Phone:	(718) 923-8400
EMail:	Not reported
Fax Number:	Not reported
Modified By:	MSBAPTIS
Date Last Modified:	2011-12-09

Tank Info:

Tank Number:	009
Tank Id:	25749
Material Code:	0001
Common Name of Substance:	#2 Fuel Oil (On-Site Consumption)

Equipment Records:

B00 - Tank External Protection - None
F00 - Pipe External Protection - None
G03 - Tank Secondary Containment - Vault (w/o access)
H00 - Tank Leak Detection - None
I00 - Overfill - None
A00 - Tank Internal Protection - None
D01 - Pipe Type - Steel/Carbon Steel/Iron
C03 - Pipe Location - Aboveground/Underground Combination
J02 - Dispenser - Suction Dispenser

Tank Location:	Aboveground - contact with soil.... Tank bottom rests on soil, allowing no visual inspection.
Tank Type:	Steel/Carbon Steel/Iron
Tank Status:	Closed - Removed
Pipe Model:	Not reported
Install Date:	Not reported
Capacity Gallons:	5000
Tightness Test Method:	NN
Date Test:	Not reported
Next Test Date:	Not reported
Date Tank Closed:	11/22/2002
Register:	True
Modified By:	MJGRIFFI
Last Modified:	05/09/2022
Material Name:	#2 fuel oil (on-site consumption)
Tank Number:	010

THE TIME RECORD STORAGE CO. (Continued) **U003074632**

Tank Id: 25750
Material Code: 0001
Common Name of Substance: #2 Fuel Oil (On-Site Consumption)

Equipment Records:
B00 - Tank External Protection - None
F00 - Pipe External Protection - None
C03 - Pipe Location - Aboveground/Underground Combination
J02 - Dispenser - Suction Dispenser
G03 - Tank Secondary Containment - Vault (w/o access)
H00 - Tank Leak Detection - None
I00 - Overfill - None
A00 - Tank Internal Protection - None
D01 - Pipe Type - Steel/Carbon Steel/Iron
Tank Location: Aboveground - contact with soil.... Tank bottom rests on soil, allowing no visual inspection.
Tank Type: Steel/Carbon Steel/Iron
Tank Status: Closed - Removed
Pipe Model: Not reported
Install Date: Not reported
Capacity Gallons: 5000
Tightness Test Method: NN
Date Test: Not reported
Next Test Date: Not reported
Date Tank Closed: 11/22/2002
Register: True
Modified By: MJGRIFFI
Last Modified: 05/09/2022
Material Name: #2 fuel oil (on-site consumption)

Tank Number: 011
Tank Id: 25751
Material Code: 0001
Common Name of Substance: #2 Fuel Oil (On-Site Consumption)

Equipment Records:
H00 - Tank Leak Detection - None
I00 - Overfill - None
B00 - Tank External Protection - None
F00 - Pipe External Protection - None
A00 - Tank Internal Protection - None
D01 - Pipe Type - Steel/Carbon Steel/Iron
C03 - Pipe Location - Aboveground/Underground Combination
G00 - Tank Secondary Containment - None
J02 - Dispenser - Suction Dispenser
Tank Location: Aboveground - contact with soil.... Tank bottom rests on soil, allowing no visual inspection.
Tank Type: Steel/Carbon Steel/Iron
Tank Status: Closed - Removed
Pipe Model: Not reported
Install Date: Not reported
Capacity Gallons: 8500
Tightness Test Method: NN
Date Test: Not reported
Next Test Date: Not reported

THE TIME RECORD STORAGE CO. (Continued) **U003074632**

Date Tank Closed:	11/22/2002
Register:	True
Modified By:	MJGRIFFI
Last Modified:	05/09/2022
Material Name:	#2 fuel oil (on-site consumption)

AF245 **VERIZON MANHOLE 12** **RCRA NonGen / NLR** **1009399859**
NW **PACIFIC ST & FLATBUSH AVE MH12** **NYP000959734**
1/8-1/4 **BROOKLYN, NY 11273**
0.164 mi.
867 ft. **Site 1 of 2 in cluster AF**

Relative: **Lower**
Actual: **45 ft.**

RCRA Listings:

Date Form Received by Agency:	20060209
Handler Name:	Verizon Manhole 12
Handler Address:	PACIFIC ST & FLATBUSH AVE MH12
Handler City,State,Zip:	BROOKLYN, NY 11273
EPA ID:	NYP000959734
Contact Name:	J QUATRALE
Contact Address:	HANSE AVE
Contact City,State,Zip:	FREEPORT, NY 11520
Contact Telephone:	718-292-8166
Contact Fax:	Not reported
Contact Email:	Not reported
Contact Title:	Not reported
EPA Region:	02
Land Type:	Not reported
Federal Waste Generator Description:	Not a generator, verified
Non-Notifier:	Not reported
Biennial Report Cycle:	Not reported
Accessibility:	Not reported
Active Site Indicator:	Not reported
State District Owner:	Ny
State District:	NYSDEC R2
Mailing Address:	HANSE AVE
Mailing City,State,Zip:	FREEPORT, NY 11520
Owner Name:	Not reported
Owner Type:	Not reported
Operator Name:	Not reported
Operator Type:	Not reported
Short-Term Generator Activity:	No
Importer Activity:	No
Mixed Waste Generator:	No
Transporter Activity:	No
Transfer Facility Activity:	No
Recycler Activity with Storage:	No
Small Quantity On-Site Burner Exemption:	No
Smelting Melting and Refining Furnace Exemption:	No
Underground Injection Control:	No
Off-Site Waste Receipt:	No
Universal Waste Indicator:	No
Universal Waste Destination Facility:	No
Federal Universal Waste:	No
Active Site State-Reg Handler:	---
Federal Facility Indicator:	Not reported
Hazardous Secondary Material Indicator:	NN
Sub-Part K Indicator:	Not reported
2018 GPRA Permit Baseline:	Not on the Baseline

VERIZON MANHOLE 12 (Continued) **1009399859**

2018 GPRA Renewals Baseline:	Not on the Baseline
202 GPRA Corrective Action Baseline:	No
Subject to Corrective Action Universe:	No
Non-TSDFs Where RCRA CA has Been Imposed Universe:	No
Corrective Action Priority Ranking:	No NCAPS ranking
Environmental Control Indicator:	No
Institutional Control Indicator:	No
Human Exposure Controls Indicator:	N/A
Groundwater Controls Indicator:	N/A
Significant Non-Complier Universe:	No
Unaddressed Significant Non-Complier Universe:	No
Addressed Significant Non-Complier Universe:	No
Significant Non-Complier With a Compliance Schedule Universe:	No
Financial Assurance Required:	Not reported
Handler Date of Last Change:	20150414
Recognized Trader-Importer:	No
Recognized Trader-Exporter:	No
Importer of Spent Lead Acid Batteries:	No
Exporter of Spent Lead Acid Batteries:	No
Recycler Activity Without Storage:	Not reported
Manifest Broker:	Not reported
Sub-Part P Indicator:	No

Historic Generators:

Receive Date:	20060207
Handler Name: VERIZON MANHOLE 12	
Federal Waste Generator Description:	Not a generator, verified
State District Owner:	Ny
Large Quantity Handler of Universal Waste:	No
Recognized Trader Importer:	No
Recognized Trader Exporter:	No
Spent Lead Acid Battery Importer:	No
Spent Lead Acid Battery Exporter:	No
Current Record:	No
Non Storage Recycler Activity:	Not reported
Electronic Manifest Broker:	Not reported

Receive Date:	20060208
Handler Name: VERIZON MANHOLE 12	
Federal Waste Generator Description:	Not a generator, verified
State District Owner:	Ny
Large Quantity Handler of Universal Waste:	No
Recognized Trader Importer:	No
Recognized Trader Exporter:	No
Spent Lead Acid Battery Importer:	No
Spent Lead Acid Battery Exporter:	No
Current Record:	No
Non Storage Recycler Activity:	Not reported
Electronic Manifest Broker:	Not reported

Receive Date:	20060209
Handler Name: VERIZON MANHOLE 12	
Federal Waste Generator Description:	Not a generator, verified
State District Owner:	Ny
Large Quantity Handler of Universal Waste:	No
Recognized Trader Importer:	No

VERIZON MANHOLE 12 (Continued) **1009399859**

Recognized Trader Exporter:	No
Spent Lead Acid Battery Importer:	No
Spent Lead Acid Battery Exporter:	No
Current Record:	Yes
Non Storage Recycler Activity:	Not reported
Electronic Manifest Broker:	Not reported

List of NAICS Codes and Descriptions:
NAICS Codes: No NAICS Codes Found

Facility Has Received Notices of Violations:
Violations: No Violations Found

Evaluation Action Summary:
Evaluations: No Evaluations Found

Y246 **CON EDISON SERVICE BOX: 27982** **RCRA NonGen / NLR** **1016968857**
SSE **174 PROSPECT PL** **NY MANIFEST** **NYP004424909**
1/8-1/4 **BROOKLYN, NY 11238**
0.165 mi.
869 ft. **Site 5 of 9 in cluster Y**

Relative: **Higher**
Actual: **98 ft.**

RCRA Listings:

Date Form Received by Agency:	20140224
Handler Name:	Con Edison Service Box: 27982
Handler Address:	PROSPECT PL
Handler City,State,Zip:	BROOKLYN, NY 11238
EPA ID:	NYP004424909
Contact Name:	THOMAS TEELING
Contact Address:	Not reported
Contact City,State,Zip:	Not reported
Contact Telephone:	212-460-3770
Contact Fax:	Not reported
Contact Email:	Not reported
Contact Title:	SENIOR SCIENTIST
EPA Region:	02
Land Type:	Private
Federal Waste Generator Description:	Not a generator, verified
Non-Notifier:	Not reported
Biennial Report Cycle:	Not reported
Accessibility:	Not reported
Active Site Indicator:	Not reported
State District Owner:	Ny
State District:	NYSDEC R2
Mailing Address:	IRVING PL, 15TH FL NE
Mailing City,State,Zip:	NEW YORK, NY 10003
Owner Name:	Not reported
Owner Type:	Not reported
Operator Name:	Not reported
Operator Type:	Not reported
Short-Term Generator Activity:	No
Importer Activity:	No
Mixed Waste Generator:	No
Transporter Activity:	No
Transfer Facility Activity:	No

CON EDISON SERVICE BOX: 27982 (Continued) **1016968857**

Recycler Activity with Storage:	No
Small Quantity On-Site Burner Exemption:	No
Smelting Melting and Refining Furnace Exemption:	No
Underground Injection Control:	No
Off-Site Waste Receipt:	No
Universal Waste Indicator:	No
Universal Waste Destination Facility:	No
Federal Universal Waste:	No
Active Site State-Reg Handler:	---
Federal Facility Indicator:	Not reported
Hazardous Secondary Material Indicator:	NN
Sub-Part K Indicator:	Not reported
2018 GPRA Permit Baseline:	Not on the Baseline
2018 GPRA Renewals Baseline:	Not on the Baseline
202 GPRA Corrective Action Baseline:	No
Subject to Corrective Action Universe:	No
Non-TSDFs Where RCRA CA has Been Imposed Universe:	No
Corrective Action Priority Ranking:	No NCAPS ranking
Environmental Control Indicator:	No
Institutional Control Indicator:	No
Human Exposure Controls Indicator:	N/A
Groundwater Controls Indicator:	N/A
Significant Non-Complier Universe:	No
Unaddressed Significant Non-Complier Universe:	No
Addressed Significant Non-Complier Universe:	No
Significant Non-Complier With a Compliance Schedule Universe:	No
Financial Assurance Required:	Not reported
Handler Date of Last Change:	20141014
Recognized Trader-Importer:	No
Recognized Trader-Exporter:	No
Importer of Spent Lead Acid Batteries:	No
Exporter of Spent Lead Acid Batteries:	No
Recycler Activity Without Storage:	Not reported
Manifest Broker:	Not reported
Sub-Part P Indicator:	No

Historic Generators:

Receive Date:	20140124
Handler Name: CON EDISON SERVICE BOX:	27982
Federal Waste Generator Description:	Conditionally Exempt Small Quantity Generator
State District Owner:	Ny
Large Quantity Handler of Universal Waste:	No
Recognized Trader Importer:	No
Recognized Trader Exporter:	No
Spent Lead Acid Battery Importer:	No
Spent Lead Acid Battery Exporter:	No
Current Record:	No
Non Storage Recycler Activity:	Not reported
Electronic Manifest Broker:	Not reported

Receive Date:	20140224
Handler Name: CON EDISON SERVICE BOX:	27982
Federal Waste Generator Description:	Not a generator, verified
State District Owner:	Ny
Large Quantity Handler of Universal Waste:	No
Recognized Trader Importer:	No

CON EDISON SERVICE BOX: 27982 (Continued) **1016968857**

Recognized Trader Exporter: No
Spent Lead Acid Battery Importer: No
Spent Lead Acid Battery Exporter: No
Current Record: Yes
Non Storage Recycler Activity: Not reported
Electronic Manifest Broker: Not reported

List of NAICS Codes and Descriptions:
NAICS Codes: No NAICS Codes Found

Facility Has Received Notices of Violations:
Violations: No Violations Found

Evaluation Action Summary:
Evaluations: No Evaluations Found

Manifest Facility Information:
EPA ID: NYP004424909
Country: USA
Name: CON ED
Address: 174 PROSPECT PL
Address 2: Not reported
City,State,Zip: BROOKLYN, NY 11238
Zip 4: Not reported
Location Address 1: FO 174 PROSPECT PL
Location Address 2: SB 27982
Location City,State,Zip: BROOKLYN, NY 11238
Location Zip 4: Not reported
Facility Status: Not reported
Total Tanks: Not reported
Code: BP

Mailing:
Mailing Name: CON ED
Mailing Contact: TOM TEELING
Mailing Address 1: 4 IRVING PLACE - 15TH FLOOR
Mailing Address 2: Not reported
Mailing City,State,Zip: NEW YORK, NY 10003
Mailing Zip 4: Not reported
Mailing Country: USA
Mailing Phone: 2124603770

Manifest Data:
Document ID: Not reported
Manifest Status: Not reported
Trans1 State ID: NJD003812047
Year: 2018
Trans2 State ID: Not reported
Generator Ship Date: 01/24/2014
Trans1 Recv Date: 01/24/2014
Trans2 Recv Date: Not reported
TSD Site Recv Date: 01/27/2014
Part A Recv Date: Not reported
Part B Recv Date: Not reported

CON EDISON SERVICE BOX: 27982 (Continued) **1016968857**

Generator EPA ID:	NYP004424909
Trans1 EPA ID:	Not reported
Trans2 EPA ID:	Not reported
TSDF ID 1:	NJD991291105
TSDF ID 2:	Not reported
Manifest Tracking Number:	002329066GBF
Import Indicator:	N
Export Indicator:	N
Discr Quantity Indicator:	N
Discr Type Indicator:	N
Discr Residue Indicator:	N
Discr Partial Reject Indicator:	N
Discr Full Reject Indicator:	N
Manifest Ref Number:	Not reported
Alt Facility RCRA ID:	Not reported
Alt Facility Sign Date:	Not reported
MGMT Method Type Code:	H110
Waste Code a:	LEAD
Waste Code b:	Not reported
Waste Code c:	Not reported
Waste Code e:	Not reported
Waste Code f:	Not reported
Waste Code g:	Not reported
Waste Code 1:	Not reported
Waste Code 2:	Not reported
Waste Code 3:	Not reported
Waste Code 4:	Not reported
Waste Code 5:	Not reported
Waste Code 6:	Not reported
Quantity:	50
Units:	Gallons (liquids only)
Number of Containers:	1
Container Type:	Cargo tanks (tank trucks)
Handling Method:	Treat
Specific Gravity:	1

Y247 **PHOENIX HOUSE** **NY LTANKS** **S108639453**
SSE **174 PROSPECT PLACE** **N/A**
1/8-1/4 **BROOKLYN, NY**
0.165 mi.
869 ft. **Site 6 of 9 in cluster Y**

Relative: **Higher**
Actual: **98 ft.**

LTANKS:

Name:	PHOENIX HOUSE
Address:	174 PROSPECT PLACE
City,State,Zip:	BROOKLYN, NY
Spill Number/Closed Date:	0701000 / 2016-02-22
Facility ID:	0701000
Site ID:	380404
Spill Date:	2007-04-24
Spill Cause:	Tank Test Failure
Spill Source:	Institutional, Educational, Gov., Other
Spill Class:	C4
Cleanup Ceased:	Not reported
SWIS:	2401
Investigator:	VXBREVDO
Referred To:	Not reported

PHOENIX HOUSE (Continued) **S108639453**

Reported to Dept:	2007-04-24
CID:	444
Water Affected:	Not reported
Spill Notifier:	Tank Tester
Last Inspection:	Not reported
Recommended Penalty:	False
Meets Standard:	False
UST Involvement:	False
Remediation Phase:	0
Date Entered In Computer:	2007-04-24
Spill Record Last Update:	2016-02-22
Spiller Name:	CHRIS JENKINS
Spiller Company:	BUILDING
Spiller Address:	174 PROSPECT PLACE
Spiller County:	001
Spiller Contact:	CHRIS JENKINS
Spiller Phone:	(718) 726-8484
Spiller Extention:	3411
DEC Region:	2
DER Facility ID:	329861
DEC Memo:	4/27/07 sent ttf letter to: Christopher Jenkins Phoenix House 34-14 9th St. Astoria, NY 11106 4/6/10 bf: Sent ttf letter to: Keith Gurnick Phoenix House 164 W. 74th St. New York, NY 10023 3/4/13 bf: Sent ttf letter to: Phoenix House 164 West 74th Street New York, NY 10023 4/5/13 Received response to ttf letter on 3/25/13. Tank failed at manhole neck. No contamination found. Tank passed ttt 10/2/12. However, gw determination did not meet Department requirements since the report did not state that gw was determined in excavation backfill. Sent ttr letter (see PBS file). Spill case is pending a satisfactory ttt report. bf 5/6/13 Sent e-mail to Christopher Jenkins cjenkins@phoenixhouse.org. Requested response to tt return letter and renewal of PBS registration. bf 07/16/13 - Spill Case is transferred from Brian Falvey (PBS Unit) to V. Brevdo (Section B) as per DER Region 2 decision - Tank Test Failure Spill Case. VB 02-22-2016 - V. Brevdo Reviewed the project file. Sufficient information / documents exist on file indicating that this was a dry leak on the manhole neck at the top of the tank, with no signs of soil contamination found. True Blue Environmental completed repairs and retested the tank on June 26, 2007. The retest showed the tank passed and is leak free. In addition, the tank passed a subsequent test conducted by Brother's Professional Tank Testing on October 2, 2012. During excavation to expose top of tank, no contaminated soil was encountered. Tank is currently registered with registration expiration date in March 2017, and next tank test due date in May 2020. The Department concluded that sufficient documentation has been submitted to demonstrate dry leak and no product escaped into the environment, no contamination of soil occurred. Based on available file information and verification from the potential site buyer that no petroleum odors have been noticed in the building, the Department made the decision to close this spill case effective February 22, 2016. Spill Case is closed effective February 22, 2016. VB VB
Remarks:	Not reported

All TTF:

Facility ID:	0701000
Spill Number:	0701000
Spill Tank Test:	1550784
Site ID:	380404

PHOENIX HOUSE (Continued) **S108639453**

Tank Number:	1
Tank Size:	1500
Material:	0001
EPA UST:	Not reported
UST:	Not reported
Cause:	Not reported
Source:	Not reported
Test Method:	03
Test Method 2:	Horner EZ Check I or II
Leak Rate:	.00
Gross Fail:	Not reported
Modified By:	Watchdog
Last Modified Date:	Not reported

All Materials:

Site ID:	380404
Operable Unit ID:	1137886
Operable Unit:	01
Material ID:	2127839
Material Code:	0001A
Material Name:	#2 fuel oil
Case No.:	Not reported
Material FA:	Petroleum
Quantity:	Not reported
Units:	G
Recovered:	.00
Resource Affected:	Soil
Oxygenate:	Not reported

Y248 **174 PROSPECT LLC** **NY UST** **U001832000**
SSE **174 PROSPECT PL** **N/A**
1/8-1/4 **BROOKLYN, NY 11238**
0.165 mi.
869 ft. **Site 7 of 9 in cluster Y**

Relative:
Higher

Actual:
98 ft.

UST:

Name:	174 PROSPECT LLC
Address:	174 PROSPECT PL
City,State,Zip:	BROOKLYN, NY 11238
Id/Status:	2-084123 / Active
Program Type:	PBS
Region:	STATE
DEC Region:	2
Expiration Date:	06/02/2026
UTM X:	586955.44840
UTM Y:	4503522.11898
Site Type:	Other

Affiliation Records:

Site Id:	1931
Affiliation Type:	Mail Contact
Company Name:	LIBERTY ONE GROUP LLC
Contact Type:	Not reported
Contact Name:	HANNAH LANDA
Address1:	180 MAIDEN LANE
Address2:	SUITE 901
City:	NEW YORK

174 PROSPECT LLC (Continued) **U001832000**

State: NY
Zip Code: 10038
Country Code: 001
Phone: (212) 220-2569
EMail: HANNAH@LIBERTY1GROUP.COM
Fax Number: Not reported
Modified By: ACDANIEL
Date Last Modified: 2023-07-06

Site Id: 1931
Affiliation Type: Facility Owner
Company Name: 174 PROSPECT LLC
Contact Type: MEMBER
Contact Name: JOSEPH RABINOWITZ
Address1: 180 MAIDEN LANE, SUITE 901
Address2: Not reported
City: NEW YORK
State: NY
Zip Code: 10038
Country Code: 001
Phone: (212) 220-2569
EMail: Not reported
Fax Number: Not reported
Modified By: ACDANIEL
Date Last Modified: 2023-07-06

Site Id: 1931
Affiliation Type: Emergency Contact
Company Name: 174 PROSPECT LLC
Contact Type: Not reported
Contact Name: TED NEIMAN
Address1: Not reported
Address2: Not reported
City: Not reported
State: NN
Zip Code: Not reported
Country Code: 999
Phone: (212) 220-2569
EMail: Not reported
Fax Number: Not reported
Modified By: ACDANIEL
Date Last Modified: 2023-07-06

Site Id: 1931
Affiliation Type: Facility Operator
Company Name: 174 PROSPECT LLC
Contact Type: Not reported
Contact Name: TED NEIMAN
Address1: Not reported
Address2: Not reported
City: Not reported
State: NN
Zip Code: Not reported
Country Code: 999
Phone: (212) 220-2569
EMail: Not reported
Fax Number: Not reported

174 PROSPECT LLC (Continued) **U001832000**

Modified By: ACDANIEL
Date Last Modified: 2023-07-06

Tank Info:

Tank Number: 001
Tank ID: 3181
Tank Status: In Service
Material Name: In Service
Capacity Gallons: 1500
Install Date: 01/01/1970
Date Tank Closed: Not reported
Registered: True
Tank Location: Underground
Tank Type: Steel/carbon steel
Material Code: 0001
Common Name of Substance: #2 Fuel Oil (On-Site Consumption)

Tightness Test Method: 34
Date Test: 06/01/2023
Next Test Date: 06/01/2024
Pipe Model: Not reported
Modified By: ACDANIEL
Last Modified: 07/06/2023

Equipment Records:

H00 - Tank Leak Detection - None
L09 - Piping Leak Detection - Exempt Suction Piping
B00 - Tank External Protection - None
F00 - Pipe External Protection - None
A00 - Tank Internal Protection - None
D01 - Pipe Type - Steel/Carbon Steel/Iron
C03 - Pipe Location - Aboveground/Underground Combination
G00 - Tank Secondary Containment - None
J02 - Dispenser - Suction Dispenser
I04 - Overfill - Product Level Gauge (A/G)

AG249 **CON EDISON** **NY MANIFEST** **S113918597**
West **66 5TH AVE** **N/A**
1/8-1/4 **BROOKLYN, NY 11217**
0.168 mi.
885 ft. **Site 1 of 4 in cluster AG**

Relative:
Lower

Actual:
39 ft.

Manifest Facility Information:

EPA ID: NYP004346346
Country: USA
Name: CON EDISON
Address: 66 5TH AVE
Address 2: Not reported
City,State,Zip: BROOKLYN, NY 11217
Zip 4: Not reported
Location Address 1: 66 5TH AVE
Location Address 2: Not reported
Location City,State,Zip: BROOKLYN, NY 11217
Location Zip 4: Not reported
Facility Status: Not reported
Total Tanks: Not reported
Code: BP

CON EDISON (Continued) **S113918597**

Mailing:

Mailing Name:	CON EDISON
Mailing Contact:	TOM TEELING
Mailing Address 1:	4 IRVING PLACE 15TH FLOOR
Mailing Address 2:	Not reported
Mailing City,State,Zip:	NEW YORK, NY 10003
Mailing Zip 4:	Not reported
Mailing Country:	USA
Mailing Phone:	2124603770

Manifest Data:

Document ID:	Not reported
Manifest Status:	Not reported
Trans1 State ID:	NJD003812047
Year:	2018
Trans2 State ID:	Not reported
Generator Ship Date:	08/16/2013
Trans1 Recv Date:	08/16/2013
Trans2 Recv Date:	Not reported
TSD Site Recv Date:	08/23/2013
Part A Recv Date:	Not reported
Part B Recv Date:	Not reported
Generator EPA ID:	NYP004346346
Trans1 EPA ID:	Not reported
Trans2 EPA ID:	Not reported
TSDF ID 1:	NJD991291105
TSDF ID 2:	Not reported
Manifest Tracking Number:	002220339GBF
Import Indicator:	N
Export Indicator:	N
Discr Quantity Indicator:	N
Discr Type Indicator:	N
Discr Residue Indicator:	N
Discr Partial Reject Indicator:	N
Discr Full Reject Indicator:	N
Manifest Ref Number:	Not reported
Alt Facility RCRA ID:	Not reported
Alt Facility Sign Date:	Not reported
MGMT Method Type Code:	H110
Waste Code a:	LEAD
Waste Code b:	Not reported
Waste Code c:	Not reported
Waste Code e:	Not reported
Waste Code f:	Not reported
Waste Code g:	Not reported
Waste Code 1:	Not reported
Waste Code 2:	Not reported
Waste Code 3:	Not reported
Waste Code 4:	Not reported
Waste Code 5:	Not reported
Waste Code 6:	Not reported
Quantity:	50
Units:	Gallons (liquids only)
Number of Containers:	1
Container Type:	Cargo tanks (tank trucks)
Handling Method:	Treat

CON EDISON (Continued) **S113918597**

Specific Gravity: 1

AG250 **CON EDISON** **NY MANIFEST** **S117738988**
West **68 5 AV** **N/A**
1/8-1/4 **BROOKLYN, NY 11215**
0.169 mi.
891 ft. **Site 2 of 4 in cluster AG**

Relative: **Lower**

Actual: **38 ft.**

Manifest Facility Information:

EPA ID:	NYP004720702
Country:	USA
Name:	CON EDISON
Address:	68 5 AV
Address 2:	SB45872
City,State,Zip:	BROOKLYN, NY 11215
Zip 4:	Not reported
Location Address 1:	68 5 AV
Location Address 2:	SB45872
Location City,State,Zip:	BROOKLYN, NY 11215
Location Zip 4:	Not reported
Facility Status:	Not reported
Total Tanks:	Not reported
Code:	BP

Mailing:

Mailing Name:	CON EDISON
Mailing Contact:	CON EDISON
Mailing Address 1:	4 IRVING PL
Mailing Address 2:	15TH FL
Mailing City,State,Zip:	NEW YORK, NY 10003
Mailing Zip 4:	Not reported
Mailing Country:	USA
Mailing Phone:	Not reported

Manifest Data:

Document ID:	Not reported
Manifest Status:	Not reported
Trans1 State ID:	NJD003812047
Year:	2018
Trans2 State ID:	Not reported
Generator Ship Date:	01/29/2015
Trans1 Recv Date:	01/29/2015
Trans2 Recv Date:	Not reported
TSD Site Recv Date:	02/11/2015
Part A Recv Date:	Not reported
Part B Recv Date:	Not reported
Generator EPA ID:	NYP004720702
Trans1 EPA ID:	Not reported
Trans2 EPA ID:	Not reported
TSDF ID 1:	PAD085690592
TSDF ID 2:	Not reported
Manifest Tracking Number:	002659289GBF
Import Indicator:	N
Export Indicator:	N
Discr Quantity Indicator:	Y
Discr Type Indicator:	N
Discr Residue Indicator:	N

CON EDISON (Continued) **S117738988**

Discr Partial Reject Indicator:	N
Discr Full Reject Indicator:	N
Manifest Ref Number:	Not reported
Alt Facility RCRA ID:	Not reported
Alt Facility Sign Date:	Not reported
MGMT Method Type Code:	H110
Waste Code a:	LEAD
Waste Code b:	Not reported
Waste Code c:	Not reported
Waste Code e:	Not reported
Waste Code f:	Not reported
Waste Code g:	Not reported
Waste Code 1:	Not reported
Waste Code 2:	Not reported
Waste Code 3:	Not reported
Waste Code 4:	Not reported
Waste Code 5:	Not reported
Waste Code 6:	Not reported
Quantity:	826
Units:	Pounds
Number of Containers:	1
Container Type:	Cargo tanks (tank trucks)
Handling Method:	Treat
Specific Gravity:	1

AG251 **CON EDISON - 5TH AVE** **PA MANIFEST** **S118888970**
West **68 5TH AVE** **N/A**
1/8-1/4 **BROOKLYN, NY 11215**
0.169 mi.
891 ft. **Site 3 of 4 in cluster AG**

Relative: **Lower**

Actual: **38 ft.**

Manifest Details:

Year:	2015
Manifest Number:	002659289GBF
Manifest Type:	TSD Copy
Generator EPA Id:	NYP004720702
Generator Date:	01/29/2015
Mailing Address:	Not reported
Mailing City,St,Zip:	Not reported
Contact Name:	Not reported
Contact Phone:	Not reported
TSD EPA Id:	Not reported
TSD Date:	Not reported
TSD Facility Name:	Republic Environmental Systems (Pennsylvania) LLC
TSD Facility Address:	2869 Sandstone Dr
TSD Facility City:	Hatfield
TSD Facility State:	PA
Facility Telephone:	Not reported
Page Number:	1
Line Number:	1
Waste Number:	D008
Container Number:	1
Container Type:	Cargo tanks (tank trucks)
Waste Quantity:	500
Unit:	Pounds
Handling Code:	Not reported
TSP EPA Id:	PAD085690592

CON EDISON - 5TH AVE (Continued) **S118888970**

Date TSP Sig: Not reported

AH252 **CON EDISON** **NY MANIFEST** **S113917602**
SSW **85 STERLING PL** **N/A**
1/8-1/4 **BROOKLYN, NY 11217**
0.170 mi.
897 ft. **Site 1 of 6 in cluster AH**

Relative:
Higher

Actual:
70 ft.

Manifest Facility Information:

EPA ID:	NYP004619995
Country:	USA
Name:	CON EDISON
Address:	85 STERLING PL
Address 2:	STRUCTURE 48097
City,State,Zip:	BROOKLYN, NY 11217
Zip 4:	Not reported
Location Address 1:	85 STERLING PL
Location Address 2:	STRUCTURE 48097
Location City,State,Zip:	BROOKLYN, NY 11217
Location Zip 4:	Not reported
Facility Status:	Not reported
Total Tanks:	Not reported
Code:	BP

Mailing:

Mailing Name:	CON EDISON
Mailing Contact:	TOM TEELING
Mailing Address 1:	4 IRVING PLACE 15TH FLOOR
Mailing Address 2:	Not reported
Mailing City,State,Zip:	NEW YORK, NY 10003
Mailing Zip 4:	Not reported
Mailing Country:	USA
Mailing Phone:	Not reported

Manifest Data:

Document ID:	Not reported
Manifest Status:	Not reported
Trans1 State ID:	NJD003812047
Year:	2018
Trans2 State ID:	Not reported
Generator Ship Date:	08/06/2014
Trans1 Recv Date:	08/06/2014
Trans2 Recv Date:	Not reported
TSD Site Recv Date:	08/14/2014
Part A Recv Date:	Not reported
Part B Recv Date:	Not reported
Generator EPA ID:	NYP004619995
Trans1 EPA ID:	Not reported
Trans2 EPA ID:	Not reported
TSDF ID 1:	NJD991291105
TSDF ID 2:	Not reported
Manifest Tracking Number:	002615342GBF
Import Indicator:	N
Export Indicator:	N
Discr Quantity Indicator:	N
Discr Type Indicator:	N
Discr Residue Indicator:	N
Discr Partial Reject Indicator:	N

CON EDISON (Continued) **S113917602**

Discr Full Reject Indicator:	N
Manifest Ref Number:	Not reported
Alt Facility RCRA ID:	Not reported
Alt Facility Sign Date:	Not reported
MGMT Method Type Code:	H110
Waste Code a:	LEAD
Waste Code b:	Not reported
Waste Code c:	Not reported
Waste Code e:	Not reported
Waste Code f:	Not reported
Waste Code g:	Not reported
Waste Code 1:	Not reported
Waste Code 2:	Not reported
Waste Code 3:	Not reported
Waste Code 4:	Not reported
Waste Code 5:	Not reported
Waste Code 6:	Not reported
Quantity:	50
Units:	Gallons (liquids only)
Number of Containers:	1
Container Type:	Cargo tanks (tank trucks)
Handling Method:	Treat
Specific Gravity:	1

AH253 **CON EDISON SERVICE BOX: 48097** **RCRA NonGen / NLR** **1016454815**
SSW **85 STERLING PL** **FINDS** **NYP004334785**
1/8-1/4 **BROOKLYN, NY 11217** **ECHO**
0.170 mi. **NY MANIFEST**
897 ft. **Site 2 of 6 in cluster AH**

Relative: **Higher**
Actual: **70 ft.**

RCRA Listings:

Date Form Received by Agency:	20130824
Handler Name:	Con Edison Service Box: 48097
Handler Address:	STERLING PL
Handler City,State,Zip:	BROOKLYN, NY 11217
EPA ID:	NYP004334785
Contact Name:	THOMAS TEELING
Contact Address:	Not reported
Contact City,State,Zip:	Not reported
Contact Telephone:	212-460-3770
Contact Fax:	Not reported
Contact Email:	Not reported
Contact Title:	SENIOR SCIENTIST
EPA Region:	02
Land Type:	Private
Federal Waste Generator Description:	Not a generator, verified
Non-Notifier:	Not reported
Biennial Report Cycle:	Not reported
Accessibility:	Not reported
Active Site Indicator:	Not reported
State District Owner:	Ny
State District:	NYSDEC R2
Mailing Address:	VING PL, 15TH FL NE
Mailing City,State,Zip:	NEW YORK, NY 10003
Owner Name:	Not reported
Owner Type:	Not reported
Operator Name:	Not reported

CON EDISON SERVICE BOX: 48097 (Continued) **1016454815**

Operator Type:	Not reported
Short-Term Generator Activity:	No
Importer Activity:	No
Mixed Waste Generator:	No
Transporter Activity:	No
Transfer Facility Activity:	No
Recycler Activity with Storage:	No
Small Quantity On-Site Burner Exemption:	No
Smelting Melting and Refining Furnace Exemption:	No
Underground Injection Control:	No
Off-Site Waste Receipt:	No
Universal Waste Indicator:	No
Universal Waste Destination Facility:	No
Federal Universal Waste:	No
Active Site State-Reg Handler:	---
Federal Facility Indicator:	Not reported
Hazardous Secondary Material Indicator:	NN
Sub-Part K Indicator:	Not reported
2018 GPRA Permit Baseline:	Not on the Baseline
2018 GPRA Renewals Baseline:	Not on the Baseline
202 GPRA Corrective Action Baseline:	No
Subject to Corrective Action Universe:	No
Non-TSDFs Where RCRA CA has Been Imposed Universe:	No
Corrective Action Priority Ranking:	No NCAPS ranking
Environmental Control Indicator:	No
Institutional Control Indicator:	No
Human Exposure Controls Indicator:	N/A
Groundwater Controls Indicator:	N/A
Significant Non-Complier Universe:	No
Unaddressed Significant Non-Complier Universe:	No
Addressed Significant Non-Complier Universe:	No
Significant Non-Complier With a Compliance Schedule Universe:	No
Financial Assurance Required:	Not reported
Handler Date of Last Change:	20131227
Recognized Trader-Importer:	No
Recognized Trader-Exporter:	No
Importer of Spent Lead Acid Batteries:	No
Exporter of Spent Lead Acid Batteries:	No
Recycler Activity Without Storage:	Not reported
Manifest Broker:	Not reported
Sub-Part P Indicator:	No

Historic Generators:

Receive Date:	20130724
Handler Name: CON EDISON SERVICE BOX:	48097
Federal Waste Generator Description:	Conditionally Exempt Small Quantity Generator
State District Owner:	Ny
Large Quantity Handler of Universal Waste:	No
Recognized Trader Importer:	No
Recognized Trader Exporter:	No
Spent Lead Acid Battery Importer:	No
Spent Lead Acid Battery Exporter:	No
Current Record:	No
Non Storage Recycler Activity:	Not reported
Electronic Manifest Broker:	Not reported

CON EDISON SERVICE BOX: 48097 (Continued) **1016454815**

Receive Date:	20130824
Handler Name:	CON EDISON SERVICE BOX: 48097
Federal Waste Generator Description:	Not a generator, verified
State District Owner:	Ny
Large Quantity Handler of Universal Waste:	No
Recognized Trader Importer:	No
Recognized Trader Exporter:	No
Spent Lead Acid Battery Importer:	No
Spent Lead Acid Battery Exporter:	No
Current Record:	Yes
Non Storage Recycler Activity:	Not reported
Electronic Manifest Broker:	Not reported

List of NAICS Codes and Descriptions:
NAICS Codes: No NAICS Codes Found

Facility Has Received Notices of Violations:
Violations: No Violations Found

Evaluation Action Summary:
Evaluations: No Evaluations Found

FINDS:
Registry ID: 110056502609

Click Here for FRS Facility Detail Report:

Environmental Interest/Information System:
The Resource Conservation and Recovery Act Information System (RCRAInfo) is EPA's comprehensive information system in support of the Resource Conservation and Recovery Act (RCRA) of 1976 and the Hazardous and Solid Waste Amendments (HSWA) of 1984. It tracks many types of information about generators, transporters, treaters, storers, and disposers of hazardous waste.

Click this hyperlink while viewing on your computer to access additional FINDS: detail in the EDR Site Report.

ECHO:

Envid:	1016454815
Registry ID:	110056502609
DFR URL:	http://echo.epa.gov/detailed-facility-report?fid=110056502609
Name:	CON EDISON SERVICE BOX: 48097
Address:	85 STERLING PL
City,State,Zip:	BROOKLYN, NY 11217

Manifest Facility Information:

EPA ID:	NYP004334785
Country:	USA
Name:	CON EDISON
Address:	85 STERLING PL
Address 2:	Not reported
City,State,Zip:	BROOKLYN, NY 11217
Zip 4:	Not reported
Location Address 1:	85 STERLING PL

CON EDISON SERVICE BOX: 48097 (Continued) **1016454815**

Location Address 2:	SERVICE BOX # 48097
Location City,State,Zip:	BROOKLYN, NY 11215
Location Zip 4:	Not reported
Facility Status:	Not reported
Total Tanks:	Not reported
Code:	BP

Mailing:

Mailing Name:	CON EDISON
Mailing Contact:	TOM TEELING
Mailing Address 1:	4 IRVING PLACE 15TH FLOOR
Mailing Address 2:	Not reported
Mailing City,State,Zip:	NEW YORK, NY 10003
Mailing Zip 4:	Not reported
Mailing Country:	USA
Mailing Phone:	2124603770

Manifest Data:

Document ID:	Not reported
Manifest Status:	Not reported
Trans1 State ID:	NJD003812047
Year:	2018
Trans2 State ID:	Not reported
Generator Ship Date:	07/24/2013
Trans1 Recv Date:	07/24/2013
Trans2 Recv Date:	Not reported
TSD Site Recv Date:	07/25/2013
Part A Recv Date:	Not reported
Part B Recv Date:	Not reported
Generator EPA ID:	NYP004334785
Trans1 EPA ID:	Not reported
Trans2 EPA ID:	Not reported
TSDF ID 1:	NJD991291105
TSDF ID 2:	Not reported
Manifest Tracking Number:	002085824GBF
Import Indicator:	N
Export Indicator:	N
Discr Quantity Indicator:	N
Discr Type Indicator:	N
Discr Residue Indicator:	N
Discr Partial Reject Indicator:	N
Discr Full Reject Indicator:	N
Manifest Ref Number:	Not reported
Alt Facility RCRA ID:	Not reported
Alt Facility Sign Date:	Not reported
MGMT Method Type Code:	H110
Waste Code a:	LEAD
Waste Code b:	Not reported
Waste Code c:	Not reported
Waste Code e:	Not reported
Waste Code f:	Not reported
Waste Code g:	Not reported
Waste Code 1:	Not reported
Waste Code 2:	Not reported
Waste Code 3:	Not reported
Waste Code 4:	Not reported
Waste Code 5:	Not reported

CON EDISON SERVICE BOX: 48097 (Continued) **1016454815**

Waste Code 6:	Not reported
Quantity:	40
Units:	Gallons (liquids only)
Number of Containers:	1
Container Type:	Cargo tanks (tank trucks)
Handling Method:	Treat
Specific Gravity:	1

AA254 **MTA NYCT - 7TH AVENUE STATION - B Q LINES** **NJ MANIFEST** **S117987426**
South **PARK PL & CARLTON AVE** **N/A**
1/8-1/4 **BROOKLYN, NY 11217**
0.171 mi.
904 ft. **Site 6 of 9 in cluster AA**

Relative:
Higher

Actual:
97 ft.

Facility Info:

EPA ID:	NYR000194373
Name:	MTA NYCT - 7TH AVENUE STATION - B Q LINES
Address:	PARK PL & CARLTON AVE
City,State,Zip:	BROOKLYN, NY 11217
County:	Not reported
Mailing Address:	BROADWAY 5TH FL 503
Mailing City,State,Zip:	NEW YORK, NY 10004
Telephone:	Not reported
Emergency Telephone:	Not reported
Contact:	GERALD LEZEAU
Comments:	Not reported
SIC Code:	Not reported
County:	NY047
Municipal:	Not reported
Previous EPAID:	Not reported
Generator Flag:	Not reported
Transporter Flag:	Not reported
TSDF Flag:	Not reported
Name Change:	Not reported
Date Change:	Not reported

Manifest Data:

EPA ID:	NYR000194373
Manifest Number:	008923052JJK
Date Shipped:	8/2/2012
TSDF EPA ID:	NJD002200046
Transporter EPA ID:	NJ0000027193
Transporter 2 EPA ID:	Not reported
Transporter 3 EPA ID:	Not reported
Transporter 4 EPA ID:	Not reported
Transporter 5 EPA ID:	Not reported
Transporter 6 EPA ID:	Not reported
Transporter 7 EPA ID:	Not reported
Transporter 8 EPA ID:	Not reported
Transporter 9 EPA ID:	Not reported
Transporter 10 EPA ID:	Not reported
Date Trans1 Transported Waste:	Not reported
Date Trans2 Transported Waste:	Not reported
Date Trans3 Transported Waste:	Not reported
Date Trans4 Transported Waste:	Not reported
Date Trans5 Transported Waste:	Not reported
Date Trans6 Transported Waste:	Not reported

MTA NYCT - 7TH AVENUE STATION - B Q LINES (Continued) **S117987426**

Date Trans7 Transported Waste:	Not reported
Date Trans8 Transported Waste:	Not reported
Date Trans9 Transported Waste:	Not reported
Date Trans10 Transported Waste:	Not reported
Date TSDF Received Waste:	Not reported
TSDF EPA Facility Name:	Not reported
QTY Units:	Not reported
Transporter SEQ ID:	Not reported
Transporter-1 Date:	Not reported
Waste SEQ ID:	Not reported
Waste Type Code 2:	Not reported
Waste Type Code 3:	Not reported
Waste Type Code 4:	Not reported
Waste Type Code 5:	Not reported
Waste Type Code 6:	Not reported
Date Accepted:	Not reported
Manifest Discrepancy Type:	Not reported
Data Entry Number:	Not reported
Was Load Rejected:	Not reported
Reason Load Was Rejected:	Not reported

Waste:

Manifest Year:	Not reported
Waste Code:	D008
Hand Code:	Not reported
Quantity:	140.00
Unit:	Pounds

AA255 **CONSOLIDATED EDISON** **PA MANIFEST** **S123093627**
South **PARK RD & CARLTON AVE** **N/A**
1/8-1/4 **BROOKLYN, NY 11217**
0.171 mi.
904 ft. **Site 7 of 9 in cluster AA**

Relative: **Higher**

Actual: **97 ft.**

Manifest Details:

Year:	2017
Manifest Number:	011102083FLE
Manifest Type:	TSD Copy
Generator EPA Id:	NYP005142849
Generator Date:	09/21/2017
Mailing Address:	Not reported
Mailing City,St,Zip:	Not reported
Contact Name:	Not reported
Contact Phone:	Not reported
TSD EPA Id:	Not reported
TSD Date:	Not reported
TSD Facility Name:	Republic Environmental Systems (Pennsylvania) LLC
TSD Facility Address:	2869 Sandstone Dr
TSD Facility City:	Hatfield
TSD Facility State:	PA
Facility Telephone:	Not reported
Page Number:	1
Line Number:	1
Waste Number:	D008
Container Number:	1
Container Type:	Cargo tanks (tank trucks)

CONSOLIDATED EDISON (Continued) **S123093627**

Waste Quantity:	200
Unit:	Pounds
Handling Code:	Not reported
TSP EPA Id:	PAD085690592
Date TSP Sig:	Not reported

AA256 **MTA NYCT - 7TH AVENUE STATION - B Q LINES** **RCRA-SQG 1014958192**
South **PARK PL & CARLTON AVE** **NY MANIFEST NYR000194373**
1/8-1/4 **BROOKLYN, NY 11217**
0.171 mi.
904 ft. **Site 8 of 9 in cluster AA**

Relative: **Higher**

Actual: **97 ft.**

RCRA Listings:

Date Form Received by Agency:	20120523
Handler Name:	Mta Nyct - 7th Avenue Station - B Q Lines
Handler Address:	PARK PL & CARLTON AVE
Handler City,State,Zip:	BROOKLYN, NY 11217
EPA ID:	NYR000194373
Contact Name:	GERALD LEZEAU
Contact Address:	BROADWAY 5TH FL 503
Contact City,State,Zip:	NEW YORK, NY 10004
Contact Telephone:	646-252-3535
Contact Fax:	646-252-3509
Contact Email:	GERALD.LEZEAU@NYCT.COM
Contact Title:	ELECTRICAL ENGINEER 2
EPA Region:	02
Land Type:	State
Federal Waste Generator Description:	Small Quantity Generator
Non-Notifier:	Not reported
Biennial Report Cycle:	Not reported
Accessibility:	Not reported
Active Site Indicator:	Handler Activities
State District Owner:	Ny
State District:	NYSDEC R2
Mailing Address:	BROADWAY 5TH FL 503
Mailing City,State,Zip:	NEW YORK, NY 10004
Owner Name:	Mta Nyct
Owner Type:	State
Operator Name:	Mta Nyct
Operator Type:	State
Short-Term Generator Activity:	No
Importer Activity:	No
Mixed Waste Generator:	No
Transporter Activity:	No
Transfer Facility Activity:	No
Recycler Activity with Storage:	No
Small Quantity On-Site Burner Exemption:	No
Smelting Melting and Refining Furnace Exemption:	No
Underground Injection Control:	No
Off-Site Waste Receipt:	No
Universal Waste Indicator:	No
Universal Waste Destination Facility:	No
Federal Universal Waste:	No
Active Site State-Reg Handler:	---
Federal Facility Indicator:	Not reported
Hazardous Secondary Material Indicator:	N
Sub-Part K Indicator:	Not reported
2018 GPRA Permit Baseline:	Not on the Baseline

MTA NYCT - 7TH AVENUE STATION - B Q LINES (Continued) **1014958192**

2018 GPRA Renewals Baseline:	Not on the Baseline
202 GPRA Corrective Action Baseline:	No
Subject to Corrective Action Universe:	No
Non-TSDFs Where RCRA CA has Been Imposed Universe:	No
Corrective Action Priority Ranking:	No NCAPS ranking
Environmental Control Indicator:	No
Institutional Control Indicator:	No
Human Exposure Controls Indicator:	N/A
Groundwater Controls Indicator:	N/A
Significant Non-Complier Universe:	No
Unaddressed Significant Non-Complier Universe:	No
Addressed Significant Non-Complier Universe:	No
Significant Non-Complier With a Compliance Schedule Universe:	No
Financial Assurance Required:	Not reported
Handler Date of Last Change:	20150414
Recognized Trader-Importer:	No
Recognized Trader-Exporter:	No
Importer of Spent Lead Acid Batteries:	No
Exporter of Spent Lead Acid Batteries:	No
Recycler Activity Without Storage:	No
Manifest Broker:	No
Sub-Part P Indicator:	No

Hazardous Waste Summary:

Waste Code:	D008
Waste Description:	Lead

Handler - Owner Operator:

Owner/Operator Indicator:	Operator
Owner/Operator Name: MTA NYCT	
Legal Status:	State
Date Became Current:	19680301
Date Ended Current:	Not reported
Owner/Operator Address:	Not reported
Owner/Operator City,State,Zip:	Not reported
Owner/Operator Telephone:	Not reported
Owner/Operator Telephone Ext:	Not reported
Owner/Operator Fax:	Not reported
Owner/Operator Email:	Not reported

Owner/Operator Indicator:	Owner
Owner/Operator Name: MTA NYCT	
Legal Status:	State
Date Became Current:	19680301
Date Ended Current:	Not reported
Owner/Operator Address:	2 BROADWAY 5TH FL 503
Owner/Operator City,State,Zip:	NEW YORK, NY 10004
Owner/Operator Telephone:	646-252-3535
Owner/Operator Telephone Ext:	Not reported
Owner/Operator Fax:	Not reported
Owner/Operator Email:	Not reported

Historic Generators:

Receive Date:	20120523
Handler Name:	MTA NYCT - 7TH AVENUE STATION - B Q LINES

MTA NYCT - 7TH AVENUE STATION - B Q LINES (Continued) **1014958192**

Federal Waste Generator Description:	Small Quantity Generator
State District Owner:	Ny
Large Quantity Handler of Universal Waste:	No
Recognized Trader Importer:	No
Recognized Trader Exporter:	No
Spent Lead Acid Battery Importer:	No
Spent Lead Acid Battery Exporter:	No
Current Record:	Yes
Non Storage Recycler Activity:	Not reported
Electronic Manifest Broker:	Not reported

List of NAICS Codes and Descriptions:

NAICS Code:	485111
NAICS Description:	MIXED MODE TRANSIT SYSTEMS

Facility Has Received Notices of Violations:

Violations:	No Violations Found

Evaluation Action Summary:

Evaluations:	No Evaluations Found

Manifest Facility Information:

EPA ID:	NYR000194373
Country:	USA
Name:	MTA NYCT - 7TH AVENUE STATION - B Q LINES
Address:	PARK PL & CARLTON AVE
Address 2:	Not reported
City,State,Zip:	BROOKLYN, NY 11217
Zip 4:	Not reported
Location Address 1:	PARK PL & CARLTON AVE
Location Address 2:	Not reported
Location City,State,Zip:	BROOKLYN, NY 11217
Location Zip 4:	Not reported
Facility Status:	Not reported
Total Tanks:	Not reported
Code:	BP

Mailing:

Mailing Name:	MTA NYCT - 7TH AVENUE STATION - B Q LINES
Mailing Contact:	NARENDRA PATEL
Mailing Address 1:	2 BROADWAY ROOM A27.64
Mailing Address 2:	Not reported
Mailing City,State,Zip:	NEW YORK, NY 10004
Mailing Zip 4:	Not reported
Mailing Country:	USA
Mailing Phone:	6462525777

Manifest Data:

Document ID:	Not reported
Manifest Status:	Not reported
Trans1 State ID:	NJ0000027193
Year:	2018
Trans2 State ID:	Not reported
Generator Ship Date:	08/02/2012

MTA NYCT - 7TH AVENUE STATION - B Q LINES (Continued) **1014958192**

Trans1 Recv Date:	08/02/2012
Trans2 Recv Date:	Not reported
TSD Site Recv Date:	08/02/2012
Part A Recv Date:	Not reported
Part B Recv Date:	Not reported
Generator EPA ID:	NYR000194373
Trans1 EPA ID:	Not reported
Trans2 EPA ID:	Not reported
TSDF ID 1:	NJD002200046
TSDF ID 2:	Not reported
Manifest Tracking Number:	008923052JJK
Import Indicator:	N
Export Indicator:	N
Discr Quantity Indicator:	N
Discr Type Indicator:	N
Discr Residue Indicator:	N
Discr Partial Reject Indicator:	N
Discr Full Reject Indicator:	N
Manifest Ref Number:	Not reported
Alt Facility RCRA ID:	Not reported
Alt Facility Sign Date:	Not reported
MGMT Method Type Code:	H111
Waste Code a:	LEAD
Waste Code b:	Not reported
Waste Code c:	Not reported
Waste Code e:	Not reported
Waste Code f:	Not reported
Waste Code g:	Not reported
Waste Code 1:	Not reported
Waste Code 2:	Not reported
Waste Code 3:	Not reported
Waste Code 4:	Not reported
Waste Code 5:	Not reported
Waste Code 6:	Not reported
Quantity:	140
Units:	Pounds
Number of Containers:	1
Container Type:	Metal drums, barrels, kegs
Handling Method:	Treat
Specific Gravity:	1

Y257 **RESIDENTIAL BUILDING** **NY AST** **U003388355**
SSE **180 PROSPECT PLACE** **N/A**
1/8-1/4 **BROOKLYN, NY 11238**
0.173 mi.
911 ft. **Site 8 of 9 in cluster Y**

Relative:
Higher

Actual:
99 ft.

AST:

Name:	RESIDENTIAL BUILDING
Address:	180 PROSPECT PLACE
City,State,Zip:	BROOKLYN, NY 11238
Region:	STATE
DEC Region:	2
Site Status:	Active
Facility Id:	2-270431
Program Type:	PBS
UTM X:	586971.44620

RESIDENTIAL BUILDING (Continued) **U003388355**

UTM Y: 4503517.87262
Expiration Date: 07/08/2024
Site Type: Apartment Building/Office Building

Affiliation Records:

Site Id: 11365
Affiliation Type: Mail Contact
Company Name: MCS PROPERTIES LLC
Contact Type: Not reported
Contact Name: MOSHE SINGER
Address1: 3810-14 AVE
Address2: Not reported
City: BROOKLYN
State: NY
Zip Code: 11218
Country Code: 001
Phone: (718) 686-8680
EMail: Not reported
Fax Number: Not reported
Modified By: NTFREEMA
Date Last Modified: 2015-02-04

Site Id: 11365
Affiliation Type: Facility Operator
Company Name: RESIDENTIAL BUILDING
Contact Type: Not reported
Contact Name: COLLINS ALEXANDER
Address1: Not reported
Address2: Not reported
City: Not reported
State: NN
Zip Code: Not reported
Country Code: 001
Phone: (718) 810-1834
EMail: Not reported
Fax Number: Not reported
Modified By: MSBAPTIS
Date Last Modified: 2009-07-03

Site Id: 11365
Affiliation Type: Emergency Contact
Company Name: PROSPECT REALTY LLC C/O MAG REALTY CORP.
Contact Type: Not reported
Contact Name: MOSHE SINGER
Address1: Not reported
Address2: Not reported
City: Not reported
State: NN
Zip Code: Not reported
Country Code: 999
Phone: (718) 686-8680
EMail: Not reported
Fax Number: Not reported
Modified By: JSMACRI
Date Last Modified: 2019-04-10

Site Id: 11365
Affiliation Type: Facility Owner

RESIDENTIAL BUILDING (Continued) **U003388355**

Company Name:	PROSPECT REALTY LLC
Contact Type:	MANAGING AGENT
Contact Name:	MOSHE SINGER
Address1:	3810-14 AVE
Address2:	Not reported
City:	BROOKLYN
State:	NY
Zip Code:	11218
Country Code:	001
Phone:	(718) 686-8680
EMail:	Not reported
Fax Number:	Not reported
Modified By:	NTFREEMA
Date Last Modified:	2015-02-04

Tank Info:

Tank Number:	001
Tank Id:	13804
Material Code:	0001
Common Name of Substance:	#2 Fuel Oil (On-Site Consumption)

Equipment Records:

	I05 - Overfill - Vent Whistle
	H00 - Tank Leak Detection - None
	E00 - Piping Secondary Containment - None
	C01 - Pipe Location - Aboveground
	D10 - Pipe Type - Copper
	K00 - Spill Prevention - None
	A00 - Tank Internal Protection - None
	B01 - Tank External Protection - Painted/Asphalt Coating
	F00 - Pipe External Protection - None
	G00 - Tank Secondary Containment - None
	J02 - Dispenser - Suction Dispenser
	L00 - Piping Leak Detection - None
Tank Location:	Aboveground - contact with impervious barrier... Tank bottom rests on impervious barrier, allowing visual indication of leaks.
Tank Type:	Steel Tank in Concrete
Tank Status:	In Service
Pipe Model:	F
Install Date:	01/01/1975
Capacity Gallons:	2000
Tightness Test Method:	NN
Date Test:	Not reported
Next Test Date:	Not reported
Date Tank Closed:	Not reported
Register:	True
Modified By:	MJGRIFFI
Last Modified:	05/09/2022
Material Name:	#2 fuel oil (on-site consumption)

AH258 **G LAUNDRY** **NY DRYCLEANERS** **S110246654**
SW **131 6TH AVENUE & SIXTH** **N/A**
1/8-1/4 **BROOKLYN, NY 11217**
0.173 mi.
913 ft. **Site 3 of 6 in cluster AH**

Relative:
Higher

Actual:
68 ft.

DRYCLEANERS:

Name:	G LAUNDRY
Address:	131 6TH AVENUE & SIXTH
City,State,Zip:	BROOKLYN, NY 11217
Facility ID:	2-6103-00748
Phone Number:	718-783-0166
Region:	Not reported
Registration Effective Date:	N/A
Inspection Date:	10/09/2028
Install Date:	9-Jul
Expiration Date:	Not reported
Removal Date:	Not reported
Drop Shop:	Not reported
Shutdown:	Y
Alternate Solvent:	Not reported
Current Business:	Not reported

AH259 **CON EDISON SERVICE BOX: 48101** **RCRA NonGen / NLR** **1016454813**
SSW **111 STERLING PL** **FINDS** **NYP004334694**
1/8-1/4 **BROOKLYN, NY 11217** **ECHO**
0.176 mi. **NY MANIFEST**
928 ft. **Site 4 of 6 in cluster AH**

Relative:
Higher

Actual:
77 ft.

RCRA Listings:

Date Form Received by Agency:	20130824
Handler Name:	Con Edison Service Box: 48101
Handler Address:	STERLING PL
Handler City,State,Zip:	BROOKLYN, NY 11217
EPA ID:	NYP004334694
Contact Name:	THOMAS TEELING
Contact Address:	Not reported
Contact City,State,Zip:	Not reported
Contact Telephone:	212-460-3770
Contact Fax:	Not reported
Contact Email:	Not reported
Contact Title:	SENIOR SCIENTIST
EPA Region:	02
Land Type:	Private
Federal Waste Generator Description:	Not a generator, verified
Non-Notifier:	Not reported
Biennial Report Cycle:	Not reported
Accessibility:	Not reported
Active Site Indicator:	Not reported
State District Owner:	Ny
State District:	NYSDEC R2
Mailing Address:	VING PL, 15TH FL NE
Mailing City,State,Zip:	NEW YORK, NY 10003
Owner Name:	Not reported
Owner Type:	Not reported
Operator Name:	Not reported
Operator Type:	Not reported
Short-Term Generator Activity:	No
Importer Activity:	No
Mixed Waste Generator:	No

CON EDISON SERVICE BOX: 48101 (Continued) **1016454813**

Transporter Activity:	No
Transfer Facility Activity:	No
Recycler Activity with Storage:	No
Small Quantity On-Site Burner Exemption:	No
Smelting Melting and Refining Furnace Exemption:	No
Underground Injection Control:	No
Off-Site Waste Receipt:	No
Universal Waste Indicator:	No
Universal Waste Destination Facility:	No
Federal Universal Waste:	No
Active Site State-Reg Handler:	---
Federal Facility Indicator:	Not reported
Hazardous Secondary Material Indicator:	NN
Sub-Part K Indicator:	Not reported
2018 GPRA Permit Baseline:	Not on the Baseline
2018 GPRA Renewals Baseline:	Not on the Baseline
202 GPRA Corrective Action Baseline:	No
Subject to Corrective Action Universe:	No
Non-TSDFs Where RCRA CA has Been Imposed Universe:	No
Corrective Action Priority Ranking:	No NCAPS ranking
Environmental Control Indicator:	No
Institutional Control Indicator:	No
Human Exposure Controls Indicator:	N/A
Groundwater Controls Indicator:	N/A
Significant Non-Complier Universe:	No
Unaddressed Significant Non-Complier Universe:	No
Addressed Significant Non-Complier Universe:	No
Significant Non-Complier With a Compliance Schedule Universe:	No
Financial Assurance Required:	Not reported
Handler Date of Last Change:	20131227
Recognized Trader-Importer:	No
Recognized Trader-Exporter:	No
Importer of Spent Lead Acid Batteries:	No
Exporter of Spent Lead Acid Batteries:	No
Recycler Activity Without Storage:	Not reported
Manifest Broker:	Not reported
Sub-Part P Indicator:	No

Historic Generators:

Receive Date:	20130724
Handler Name: CON EDISON SERVICE BOX:	48101
Federal Waste Generator Description:	Conditionally Exempt Small Quantity Generator
State District Owner:	Ny
Large Quantity Handler of Universal Waste:	No
Recognized Trader Importer:	No
Recognized Trader Exporter:	No
Spent Lead Acid Battery Importer:	No
Spent Lead Acid Battery Exporter:	No
Current Record:	No
Non Storage Recycler Activity:	Not reported
Electronic Manifest Broker:	Not reported

Receive Date:	20130824
Handler Name: CON EDISON SERVICE BOX:	48101
Federal Waste Generator Description:	Not a generator, verified
State District Owner:	Ny

CON EDISON SERVICE BOX: 48101 (Continued) **1016454813**

Large Quantity Handler of Universal Waste:	No
Recognized Trader Importer:	No
Recognized Trader Exporter:	No
Spent Lead Acid Battery Importer:	No
Spent Lead Acid Battery Exporter:	No
Current Record:	Yes
Non Storage Recycler Activity:	Not reported
Electronic Manifest Broker:	Not reported

List of NAICS Codes and Descriptions:
NAICS Codes: No NAICS Codes Found

Facility Has Received Notices of Violations:
Violations: No Violations Found

Evaluation Action Summary:
Evaluations: No Evaluations Found

FINDS:
Registry ID: 110056502583

Click Here for FRS Facility Detail Report:

Environmental Interest/Information System:
The Resource Conservation and Recovery Act Information System (RCRAInfo) is EPA's comprehensive information system in support of the Resource Conservation and Recovery Act (RCRA) of 1976 and the Hazardous and Solid Waste Amendments (HSWA) of 1984. It tracks many types of information about generators, transporters, treaters, storers, and disposers of hazardous waste.

Click this hyperlink while viewing on your computer to access additional FINDS: detail in the EDR Site Report.

ECHO:

Envid:	1016454813
Registry ID:	110056502583
DFR URL:	http://echo.epa.gov/detailed-facility-report?fid=110056502583
Name:	CON EDISON SERVICE BOX: 48101
Address:	111 STERLING PL
City,State,Zip:	BROOKLYN, NY 11217

Manifest Facility Information:

EPA ID:	NYP004334694
Country:	USA
Name:	CON EDISON
Address:	111 STERLING PL
Address 2:	Not reported
City,State,Zip:	BROOKLYN, NY 11217
Zip 4:	Not reported
Location Address 1:	111 STERLING PL.
Location Address 2:	SERVICE BOX # 48101
Location City,State,Zip:	BROOKLYN, NY 11215
Location Zip 4:	Not reported
Facility Status:	Not reported

CON EDISON SERVICE BOX: 48101 (Continued) **1016454813**

Total Tanks:	Not reported
Code:	BP

Mailing:

Mailing Name:	CON EDISON
Mailing Contact:	TOM TEELING
Mailing Address 1:	4 IRVING PLACE 15TH FLOOR
Mailing Address 2:	Not reported
Mailing City,State,Zip:	NEW YORK, NY 10003
Mailing Zip 4:	Not reported
Mailing Country:	USA
Mailing Phone:	2124603770

Manifest Data:

Document ID:	Not reported
Manifest Status:	Not reported
Trans1 State ID:	NJD003812047
Year:	2018
Trans2 State ID:	Not reported
Generator Ship Date:	07/24/2013
Trans1 Recv Date:	07/24/2013
Trans2 Recv Date:	Not reported
TSD Site Recv Date:	07/25/2013
Part A Recv Date:	Not reported
Part B Recv Date:	Not reported
Generator EPA ID:	NYP004334694
Trans1 EPA ID:	Not reported
Trans2 EPA ID:	Not reported
TSDF ID 1:	NJD991291105
TSDF ID 2:	Not reported
Manifest Tracking Number:	002084795GBF
Import Indicator:	N
Export Indicator:	N
Discr Quantity Indicator:	N
Discr Type Indicator:	N
Discr Residue Indicator:	N
Discr Partial Reject Indicator:	N
Discr Full Reject Indicator:	N
Manifest Ref Number:	Not reported
Alt Facility RCRA ID:	Not reported
Alt Facility Sign Date:	Not reported
MGMT Method Type Code:	H110
Waste Code a:	LEAD
Waste Code b:	Not reported
Waste Code c:	Not reported
Waste Code e:	Not reported
Waste Code f:	Not reported
Waste Code g:	Not reported
Waste Code 1:	Not reported
Waste Code 2:	Not reported
Waste Code 3:	Not reported
Waste Code 4:	Not reported
Waste Code 5:	Not reported
Waste Code 6:	Not reported
Quantity:	60
Units:	Gallons (liquids only)
Number of Containers:	1

CON EDISON SERVICE BOX: 48101 (Continued) **1016454813**

Container Type:	Cargo tanks (tank trucks)
Handling Method:	Treat
Specific Gravity:	1

AE260 **CONTINENTAL LATEX CORP** **RCRA NonGen / NLR** **1000412460**
East **645 DEAN ST** **FINDS** **NYD982270209**
1/8-1/4 **BROOKLYN, NY 11238** **ECHO**
0.176 mi.
931 ft. **Site 3 of 3 in cluster AE**

Relative: **Higher**
Actual: **78 ft.**

RCRA Listings:

Date Form Received by Agency:	20070101
Handler Name:	Continental Latex Corp
Handler Address:	DEAN ST
Handler City,State,Zip:	BROOKLYN, NY 11238
EPA ID:	NYD982270209
Contact Name:	Not reported
Contact Address:	DEAN ST
Contact City,State,Zip:	BROOKLYN, NY 11238
Contact Telephone:	Not reported
Contact Fax:	Not reported
Contact Email:	Not reported
Contact Title:	Not reported
EPA Region:	02
Land Type:	Not reported
Federal Waste Generator Description:	Not a generator, verified
Non-Notifier:	O
Biennial Report Cycle:	Not reported
Accessibility:	Not reported
Active Site Indicator:	Not reported
State District Owner:	Ny
State District:	NYSDEC R2
Mailing Address:	DEAN ST
Mailing City,State,Zip:	BROOKLYN, NY 11238
Owner Name:	Ownername
Owner Type:	Private
Operator Name:	Ownername
Operator Type:	Private
Short-Term Generator Activity:	No
Importer Activity:	No
Mixed Waste Generator:	No
Transporter Activity:	No
Transfer Facility Activity:	No
Recycler Activity with Storage:	No
Small Quantity On-Site Burner Exemption:	No
Smelting Melting and Refining Furnace Exemption:	No
Underground Injection Control:	No
Off-Site Waste Receipt:	No
Universal Waste Indicator:	No
Universal Waste Destination Facility:	No
Federal Universal Waste:	No
Active Site State-Reg Handler:	---
Federal Facility Indicator:	Not reported
Hazardous Secondary Material Indicator:	N
Sub-Part K Indicator:	Not reported
2018 GPRA Permit Baseline:	Not on the Baseline
2018 GPRA Renewals Baseline:	Not on the Baseline

CONTINENTAL LATEX CORP (Continued) **1000412460**

202 GPRA Corrective Action Baseline:	No
Subject to Corrective Action Universe:	No
Non-TSDFs Where RCRA CA has Been Imposed Universe:	No
Corrective Action Priority Ranking:	No NCAPS ranking
Environmental Control Indicator:	No
Institutional Control Indicator:	No
Human Exposure Controls Indicator:	N/A
Groundwater Controls Indicator:	N/A
Significant Non-Complier Universe:	No
Unaddressed Significant Non-Complier Universe:	No
Addressed Significant Non-Complier Universe:	No
Significant Non-Complier With a Compliance Schedule Universe:	No
Financial Assurance Required:	Not reported
Handler Date of Last Change:	20230620
Recognized Trader-Importer:	No
Recognized Trader-Exporter:	No
Importer of Spent Lead Acid Batteries:	No
Exporter of Spent Lead Acid Batteries:	No
Recycler Activity Without Storage:	No
Manifest Broker:	No
Sub-Part P Indicator:	No

Hazardous Waste Summary:

Waste Code:	NONE
Waste Description:	None

Handler - Owner Operator:

Owner/Operator Indicator:	Owner
Owner/Operator Name: OWNERNAME	
Legal Status:	Private
Date Became Current:	Not reported
Date Ended Current:	Not reported
Owner/Operator Address:	NOT REQUIRED
Owner/Operator City,State,Zip:	NOT REQUIRED, WY 99999
Owner/Operator Telephone:	212-555-1212
Owner/Operator Telephone Ext:	Not reported
Owner/Operator Fax:	Not reported
Owner/Operator Email:	Not reported

Owner/Operator Indicator:	Operator
Owner/Operator Name: OWNERNAME	
Legal Status:	Private
Date Became Current:	Not reported
Date Ended Current:	Not reported
Owner/Operator Address:	NOT REQUIRED
Owner/Operator City,State,Zip:	NOT REQUIRED, WY 99999
Owner/Operator Telephone:	212-555-1212
Owner/Operator Telephone Ext:	Not reported
Owner/Operator Fax:	Not reported
Owner/Operator Email:	Not reported

Owner/Operator Indicator:	Owner
Owner/Operator Name: OWNERNAME	
Legal Status:	Private
Date Became Current:	Not reported

CONTINENTAL LATEX CORP (Continued) **1000412460**

Date Ended Current: Not reported
Owner/Operator Address: NOT REQUIRED
Owner/Operator City,State,Zip: NOT REQUIRED, WY 99999
Owner/Operator Telephone: 212-555-1212
Owner/Operator Telephone Ext: Not reported
Owner/Operator Fax: Not reported
Owner/Operator Email: Not reported

Historic Generators:
Receive Date: 19791231
Handler Name: CONTINENTAL LATEX CORP
Federal Waste Generator Description: Not reported
State District Owner: Ny
Large Quantity Handler of Universal Waste: No
Recognized Trader Importer: No
Recognized Trader Exporter: No
Spent Lead Acid Battery Importer: No
Spent Lead Acid Battery Exporter: No
Current Record: No
Non Storage Recycler Activity: Not reported
Electronic Manifest Broker: Not reported

Receive Date: 20060101
Handler Name: CONTINENTAL LATEX CORP
Federal Waste Generator Description: Not a generator, verified
State District Owner: Ny
Large Quantity Handler of Universal Waste: No
Recognized Trader Importer: No
Recognized Trader Exporter: No
Spent Lead Acid Battery Importer: No
Spent Lead Acid Battery Exporter: No
Current Record: No
Non Storage Recycler Activity: Not reported
Electronic Manifest Broker: Not reported

Receive Date: 20070101
Handler Name: CONTINENTAL LATEX CORP
Federal Waste Generator Description: Not a generator, verified
State District Owner: Ny
Large Quantity Handler of Universal Waste: No
Recognized Trader Importer: Not reported
Recognized Trader Exporter: Not reported
Spent Lead Acid Battery Importer: Not reported
Spent Lead Acid Battery Exporter: Not reported
Current Record: Yes
Non Storage Recycler Activity: No
Electronic Manifest Broker: No

List of NAICS Codes and Descriptions:
NAICS Codes: No NAICS Codes Found

Has the Facility Received Notices of Violations:
Found Violation: No
Agency Which Determined Violation: Not reported
Violation Short Description: Not reported
Date Violation was Determined: Not reported

CONTINENTAL LATEX CORP (Continued) **1000412460**

Actual Return to Compliance Date: Not reported
Return to Compliance Qualifier: Not reported
Violation Responsible Agency: Not reported
Scheduled Compliance Date: Not reported
Enforcement Identifier: Not reported
Date of Enforcement Action: Not reported
Enforcement Responsible Agency: Not reported
Enforcement Docket Number: Not reported
Enforcement Attorney: Not reported
Corrective Action Component: Not reported
Appeal Initiated Date: Not reported
Appeal Resolution Date: Not reported
Disposition Status Date: Not reported
Disposition Status: Not reported
Disposition Status Description: Not reported
Consent/Final Order Sequence Number: Not reported
Consent/Final Order Respondent Name: Not reported
Consent/Final Order Lead Agency: Not reported
Enforcement Type: Not reported
Enforcement Responsible Person: Not reported
Enforcement Responsible Sub-Organization: Not reported
SEP Sequence Number: Not reported
SEP Expenditure Amount: Not reported
SEP Scheduled Completion Date: Not reported
SEP Actual Date: Not reported
SEP Defaulted Date: Not reported
SEP Type: Not reported
SEP Type Description: Not reported
Proposed Amount: Not reported
Final Monetary Amount: Not reported
Paid Amount: Not reported
Final Count: Not reported
Final Amount: Not reported

Evaluation Action Summary:
Evaluation Date: 19870519
Evaluation Responsible Agency: State
Found Violation: No
Evaluation Type Description: COMPLIANCE EVALUATION INSPECTION
Evaluation Responsible Person Identifier: NYDEC
Evaluation Responsible Sub-Organization: Not reported
Actual Return to Compliance Date: Not reported
Scheduled Compliance Date: Not reported
Date of Request: Not reported
Date Response Received: Not reported
Request Agency: Not reported
Former Citation: Not reported

FINDS:
Registry ID: 110004417177

Click Here for FRS Facility Detail Report:

Environmental Interest/Information System:
The Resource Conservation and Recovery Act Information System (RCRAInfo) is EPA's comprehensive information system in support of the

CONTINENTAL LATEX CORP (Continued) **1000412460**

Resource Conservation and Recovery Act (RCRA) of 1976 and the Hazardous and Solid Waste Amendments (HSWA) of 1984. It tracks many types of information about generators, transporters, treaters, storers, and disposers of hazardous waste.

Click this hyperlink while viewing on your computer to access additional FINDS: detail in the EDR Site Report.

ECHO:

Envid:	1000412460
Registry ID:	110004417177
DFR URL:	http://echo.epa.gov/detailed-facility-report?fid=110004417177
Name:	CONTINENTAL LATEX CORP
Address:	645 DEAN ST
City,State,Zip:	BROOKLYN, NY 11238

Z261 **CON EDISON** **NJ MANIFEST** **S120667854**
WNW **409 BERGEN ST** **N/A**
1/8-1/4 **BROOKLYN, NY 11217**
0.177 mi.
936 ft. **Site 4 of 6 in cluster Z**

Relative: **Lower**
Actual: **39 ft.**

Facility Info:

EPA ID:	NYP004737987
Name:	CON EDISON
Address:	409 BERGEN ST
City,State,Zip:	BROOKLYN, NY 11217
County:	Not reported
Mailing Address:	IRVING PLACE, 15TH FL NE
Mailing City,State,Zip:	NEW YORK, NY 10003
Telephone:	Not reported
Emergency Telephone:	Not reported
Contact:	THERESA BURKARD
Comments:	Not reported
SIC Code:	Not reported
County:	NY047
Municipal:	Not reported
Previous EPAID:	Not reported
Generator Flag:	Not reported
Transporter Flag:	Not reported
TSDF Flag:	Not reported
Name Change:	Not reported
Date Change:	Not reported

Manifest Data:

EPA ID:	NYP004737987
Manifest Number:	002610883GBF
Date Shipped:	2/25/2015
TSDF EPA ID:	NJD991291105
Transporter EPA ID:	NJD003812047
Transporter 2 EPA ID:	Not reported
Transporter 3 EPA ID:	Not reported
Transporter 4 EPA ID:	Not reported
Transporter 5 EPA ID:	Not reported
Transporter 6 EPA ID:	Not reported
Transporter 7 EPA ID:	Not reported
Transporter 8 EPA ID:	Not reported
Transporter 9 EPA ID:	Not reported
Transporter 10 EPA ID:	Not reported

CON EDISON (Continued) **S120667854**

Date Trans1 Transported Waste:	Not reported
Date Trans2 Transported Waste:	Not reported
Date Trans3 Transported Waste:	Not reported
Date Trans4 Transported Waste:	Not reported
Date Trans5 Transported Waste:	Not reported
Date Trans6 Transported Waste:	Not reported
Date Trans7 Transported Waste:	Not reported
Date Trans8 Transported Waste:	Not reported
Date Trans9 Transported Waste:	Not reported
Date Trans10 Transported Waste:	Not reported
Date TSDF Received Waste:	Not reported
TSDF EPA Facility Name:	Not reported
QTY Units:	Not reported
Transporter SEQ ID:	Not reported
Transporter-1 Date:	Not reported
Waste SEQ ID:	Not reported
Waste Type Code 2:	Not reported
Waste Type Code 3:	Not reported
Waste Type Code 4:	Not reported
Waste Type Code 5:	Not reported
Waste Type Code 6:	Not reported
Date Accepted:	Not reported
Manifest Discrepancy Type:	Not reported
Data Entry Number:	Not reported
Was Load Rejected:	Not reported
Reason Load Was Rejected:	Not reported

Z262 **CON EDISON** **RCRA NonGen / NLR** **1018279007**
WNW **409 BERGEN ST** **FINDS** **NYP004737987**
1/8-1/4 **BROOKLYN, NY 11217** **ECHO**
0.177 mi.
936 ft. **Site 5 of 6 in cluster Z**

Relative: **Lower**

Actual: **39 ft.**

RCRA Listings:

Date Form Received by Agency:	20150225
Handler Name:	Con Edison
Handler Address:	BERGEN ST
Handler City,State,Zip:	BROOKLYN, NY 11217
EPA ID:	NYP004737987
Contact Name:	THOMAS TEELING
Contact Address:	Not reported
Contact City,State,Zip:	Not reported
Contact Telephone:	212-460-3770
Contact Fax:	Not reported
Contact Email:	Not reported
Contact Title:	Not reported
EPA Region:	02
Land Type:	Private
Federal Waste Generator Description:	Not a generator, verified
Non-Notifier:	Not reported
Biennial Report Cycle:	Not reported
Accessibility:	Not reported
Active Site Indicator:	Not reported
State District Owner:	Ny
State District:	NYSDEC R2
Mailing Address:	IRVING PL, 15TH FL NE
Mailing City,State,Zip:	NEW YORK, NY 10003

CON EDISON (Continued) **1018279007**

Owner Name:	Not reported
Owner Type:	Not reported
Operator Name:	Not reported
Operator Type:	Not reported
Short-Term Generator Activity:	No
Importer Activity:	No
Mixed Waste Generator:	No
Transporter Activity:	No
Transfer Facility Activity:	No
Recycler Activity with Storage:	No
Small Quantity On-Site Burner Exemption:	No
Smelting Melting and Refining Furnace Exemption:	No
Underground Injection Control:	No
Off-Site Waste Receipt:	No
Universal Waste Indicator:	No
Universal Waste Destination Facility:	No
Federal Universal Waste:	No
Active Site State-Reg Handler:	---
Federal Facility Indicator:	Not reported
Hazardous Secondary Material Indicator:	NN
Sub-Part K Indicator:	Not reported
2018 GPRA Permit Baseline:	Not on the Baseline
2018 GPRA Renewals Baseline:	Not on the Baseline
202 GPRA Corrective Action Baseline:	No
Subject to Corrective Action Universe:	No
Non-TSDFs Where RCRA CA has Been Imposed Universe:	No
Corrective Action Priority Ranking:	No NCAPS ranking
Environmental Control Indicator:	No
Institutional Control Indicator:	No
Human Exposure Controls Indicator:	N/A
Groundwater Controls Indicator:	N/A
Significant Non-Complier Universe:	No
Unaddressed Significant Non-Complier Universe:	No
Addressed Significant Non-Complier Universe:	No
Significant Non-Complier With a Compliance Schedule Universe:	No
Financial Assurance Required:	Not reported
Handler Date of Last Change:	20160502
Recognized Trader-Importer:	No
Recognized Trader-Exporter:	No
Importer of Spent Lead Acid Batteries:	No
Exporter of Spent Lead Acid Batteries:	No
Recycler Activity Without Storage:	Not reported
Manifest Broker:	Not reported
Sub-Part P Indicator:	No

Biennial: List of Years
Year: 2015

Click Here for Biennial Reporting System Data:

Hazardous Waste Summary:
Waste Code: D008
Waste Description: Lead

Handler - Owner Operator:
Owner/Operator Indicator: Operator

CON EDISON (Continued) **1018279007**

Owner/Operator Name: CONSOLIDATED EDISON COMPANY OF NY, INC.
Legal Status: Private
Date Became Current: 20150225
Date Ended Current: Not reported
Owner/Operator Address: 4 IRVING PLACE
Owner/Operator City,State,Zip: NEW YORK, NY 10003
Owner/Operator Telephone: Not reported
Owner/Operator Telephone Ext: Not reported
Owner/Operator Fax: Not reported
Owner/Operator Email: Not reported

Owner/Operator Indicator: Owner
Owner/Operator Name: CONSOLIDATED EDISON COMPANY OF NY, INC.
Legal Status: Private
Date Became Current: 20150225
Date Ended Current: Not reported
Owner/Operator Address: 4 IRVING PLACE
Owner/Operator City,State,Zip: NEW YORK, NY 10003
Owner/Operator Telephone: Not reported
Owner/Operator Telephone Ext: Not reported
Owner/Operator Fax: Not reported
Owner/Operator Email: Not reported

Historic Generators:
Receive Date: 20160205
Handler Name: CON EDISON - SERVICE BOX 18191
Federal Waste Generator Description: Large Quantity Generator
State District Owner: Ny
Large Quantity Handler of Universal Waste: No
Recognized Trader Importer: No
Recognized Trader Exporter: No
Spent Lead Acid Battery Importer: No
Spent Lead Acid Battery Exporter: No
Current Record: No
Non Storage Recycler Activity: Not reported
Electronic Manifest Broker: Not reported

Receive Date: 20150225
Handler Name: CON EDISON
Federal Waste Generator Description: Small Quantity Generator
State District Owner: Ny
Large Quantity Handler of Universal Waste: No
Recognized Trader Importer: No
Recognized Trader Exporter: No
Spent Lead Acid Battery Importer: No
Spent Lead Acid Battery Exporter: No
Current Record: No
Non Storage Recycler Activity: Not reported
Electronic Manifest Broker: Not reported

Receive Date: 20150225
Handler Name: CON EDISON
Federal Waste Generator Description: Not a generator, verified
State District Owner: Ny
Large Quantity Handler of Universal Waste: No
Recognized Trader Importer: No
Recognized Trader Exporter: No

CON EDISON (Continued) **1018279007**

Spent Lead Acid Battery Importer: No
Spent Lead Acid Battery Exporter: No
Current Record: Yes
Non Storage Recycler Activity: Not reported
Electronic Manifest Broker: Not reported

List of NAICS Codes and Descriptions:
NAICS Code: 221122
NAICS Description: ELECTRIC POWER DISTRIBUTION

Facility Has Received Notices of Violations:
Violations: No Violations Found

Evaluation Action Summary:
Evaluations: No Evaluations Found

FINDS:
Registry ID: 110067684107

Click Here for FRS Facility Detail Report:

Environmental Interest/Information System:
All generators and treatment, storage, and disposal (TSD) facilities who handle hazardous waste are required to report to the EPA Administrator at least once every two years. The data collected is used to create the National Biennial Resource Conservation and Recovery Act (RCRA) Hazardous Waste Report. This data is processed within the RCRA Information (RCRAInfo) database
The Resource Conservation and Recovery Act Information System (RCRAInfo) is EPA's comprehensive information system in support of the Resource Conservation and Recovery Act (RCRA) of 1976 and the Hazardous and Solid Waste Amendments (HSWA) of 1984. It tracks many types of information about generators, transporters, treaters, storers, and disposers of hazardous waste.

Click this hyperlink while viewing on your computer to access additional FINDS: detail in the EDR Site Report.

ECHO:
Envid: 1018279007
Registry ID: 110067684107
DFR URL: http://echo.epa.gov/detailed-facility-report?fid=110067684107
Name: CON EDISON
Address: 409 BERGEN ST
City,State,Zip: BROOKLYN, NY 11217

Z263 **CON EDISON - SERVICE BOX 18191** **NY MANIFEST** **S117740624**
WNW **409 BERGEN ST** **N/A**
1/8-1/4 **BROOKLYN, NY 11217**
0.177 mi.
936 ft. **Site 6 of 6 in cluster Z**

Relative:
Lower

Actual:
39 ft.

Manifest Facility Information:

EPA ID:	NYP004737987
Country:	USA
Name:	CON EDISON
Address:	409 BERGEN ST
Address 2:	Not reported
City,State,Zip:	BROOKLYN, NY 11217
Zip 4:	Not reported
Location Address 1:	409 BERGEN ST
Location Address 2:	Not reported
Location City,State,Zip:	BROOKLYN, NY 11217
Location Zip 4:	Not reported
Facility Status:	Not reported
Total Tanks:	Not reported
Code:	BP

Mailing:

Mailing Name:	CON EDISON
Mailing Contact:	CON EDISON
Mailing Address 1:	4 IRVING PL
Mailing Address 2:	15TH FL
Mailing City,State,Zip:	NEW YORK, NY 10003
Mailing Zip 4:	Not reported
Mailing Country:	USA
Mailing Phone:	Not reported

Manifest Data:

Document ID:	Not reported
Manifest Status:	Not reported
Trans1 State ID:	NJD003812047
Year:	2018
Trans2 State ID:	Not reported
Generator Ship Date:	02/25/2015
Trans1 Recv Date:	02/25/2015
Trans2 Recv Date:	Not reported
TSD Site Recv Date:	03/04/2015
Part A Recv Date:	Not reported
Part B Recv Date:	Not reported
Generator EPA ID:	NYP004737987
Trans1 EPA ID:	Not reported
Trans2 EPA ID:	Not reported
TSDF ID 1:	NJD991291105
TSDF ID 2:	Not reported
Manifest Tracking Number:	002610883GBF
Import Indicator:	N
Export Indicator:	N
Discr Quantity Indicator:	N
Discr Type Indicator:	N
Discr Residue Indicator:	N
Discr Partial Reject Indicator:	N
Discr Full Reject Indicator:	N
Manifest Ref Number:	Not reported
Alt Facility RCRA ID:	Not reported

CON EDISON - SERVICE BOX 18191 (Continued) **S117740624**

Alt Facility Sign Date:	Not reported
MGMT Method Type Code:	H110
Waste Code a:	LEAD
Waste Code b:	Not reported
Waste Code c:	Not reported
Waste Code e:	Not reported
Waste Code f:	Not reported
Waste Code g:	Not reported
Waste Code 1:	Not reported
Waste Code 2:	Not reported
Waste Code 3:	Not reported
Waste Code 4:	Not reported
Waste Code 5:	Not reported
Waste Code 6:	Not reported
Quantity:	3000
Units:	Pounds
Number of Containers:	1
Container Type:	Cargo tanks (tank trucks)
Handling Method:	Treat
Specific Gravity:	1

EPA ID:	NYP004994230
Country:	USA
Name:	CON EDISON - SERVICE BOX 18191
Address:	409 BERGEN ST
Address 2:	Not reported
City,State,Zip:	BROOKLYN, NY 11217
Zip 4:	Not reported
Location Address 1:	409 BERGEN ST
Location Address 2:	Not reported
Location City,State,Zip:	BROOKLYN, NY 11217
Location Zip 4:	Not reported
Facility Status:	Not reported
Total Tanks:	Not reported
Code:	BP

Mailing:

Mailing Name:	CON EDISON - SERVICE BOX 18191
Mailing Contact:	CON EDISON
Mailing Address 1:	4 IRVING PL 15TH FL NE
Mailing Address 2:	Not reported
Mailing City,State,Zip:	NEW YORK, NY 10003
Mailing Zip 4:	Not reported
Mailing Country:	USA
Mailing Phone:	Not reported

AI264 **ATLANTIC AVE AT CARLTON** **NY LTANKS** **S102619286**
ENE **ATLANTIC AVE AT CARLTON** **N/A**
1/8-1/4 **BROOKLYN, NY**
0.178 mi.
941 ft. **Site 1 of 3 in cluster AI**

Relative:
Higher

Actual:
65 ft.

LTANKS:

Name:	ATLANTIC AVE AT CARLTON
Address:	ATLANTIC AVE AT CARLTON
City,State,Zip:	BROOKLYN, NY

ATLANTIC AVE AT CARLTON (Continued) **S102619286**

Spill Number/Closed Date:	9701786 / 2003-02-24
Facility ID:	9701786
Site ID:	330576
Spill Date:	1997-05-10
Spill Cause:	Tank Failure
Spill Source:	Commercial Vehicle
Spill Class:	C4
Cleanup Ceased:	Not reported
SWIS:	2401
Investigator:	TOMASELLO
Referred To:	Not reported
Reported to Dept:	1997-05-10
CID:	322
Water Affected:	Not reported
Spill Notifier:	Responsible Party
Last Inspection:	Not reported
Recommended Penalty:	False
Meets Standard:	False
UST Involvement:	False
Remediation Phase:	0
Date Entered In Computer:	1997-05-10
Spill Record Last Update:	2003-02-24
Spiller Name:	KEVIN HEATHER
Spiller Company:	MYSTIC TRANSPORTATION
Spiller Address:	1901 STEINWAY ST
Spiller County:	001
Spiller Contact:	Not reported
Spiller Phone:	Not reported
Spiller Extention:	Not reported
DEC Region:	2
DER Facility ID:	265901
DEC Memo:	Not reported
Remarks:	TANK WAS LEAKING FROM TOP OF TANK - SPILL INTO STREET - FD ON SCENE AND SPILL CLEANED UP

All Materials:

Site ID:	330576
Operable Unit ID:	1044397
Operable Unit:	01
Material ID:	338329
Material Code:	0012A
Material Name:	kerosene
Case No.:	Not reported
Material FA:	Petroleum
Quantity:	2.00
Units:	G
Recovered:	2.00
Resource Affected:	Soil
Oxygenate:	Not reported

Y265 **PUTNAM REALTY ASSOC., LLC** **NY AST** **U003389366**
SSE **186 PROSPECT PLACE** **N/A**
1/8-1/4 **BROOKLYN, NY 11238**
0.181 mi.
957 ft. **Site 9 of 9 in cluster Y**

Relative:
Higher

Actual:
99 ft.

AST:

Name:	PUTNAM REALTY ASSOC., LLC
Address:	186 PROSPECT PLACE
City,State,Zip:	BROOKLYN, NY 11238
Region:	STATE
DEC Region:	2
Site Status:	Active
Facility Id:	2-082260
Program Type:	PBS
UTM X:	586988.84291
UTM Y:	4503513.25587
Expiration Date:	07/20/2027
Site Type:	Apartment Building/Office Building

Affiliation Records:

Site Id:	1769
Affiliation Type:	Mail Contact
Company Name:	PUTNAM REALTY ASSOCIATES, LLC.
Contact Type:	Not reported
Contact Name:	DEBRA COOPER
Address1:	284 EASTERN PARKWAY
Address2:	APT #1I
City:	BROOKLYN
State:	NY
Zip Code:	11225
Country Code:	001
Phone:	(718) 230-8500
EMail:	PLAZA@PLAZAMANAGEMENTINC.COM
Fax Number:	Not reported
Modified By:	JSMACRI
Date Last Modified:	2022-04-15

Site Id:	1769
Affiliation Type:	Facility Operator
Company Name:	PUTNAM REALTY ASSOC., LLC
Contact Type:	Not reported
Contact Name:	LEROY SPENCE
Address1:	Not reported
Address2:	Not reported
City:	Not reported
State:	NN
Zip Code:	Not reported
Country Code:	001
Phone:	(347) 948-0232
EMail:	Not reported
Fax Number:	Not reported
Modified By:	MFLEONAR
Date Last Modified:	2017-09-20

Site Id:	1769
Affiliation Type:	Emergency Contact
Company Name:	PUTNAM REALTY ASSOCIATES, LLC
Contact Type:	Not reported
Contact Name:	LEROY SPENCE

PUTNAM REALTY ASSOC., LLC (Continued) **U003389366**

Address1:	Not reported
Address2:	Not reported
City:	Not reported
State:	NN
Zip Code:	Not reported
Country Code:	999
Phone:	(929) 392-6861
EMail:	Not reported
Fax Number:	Not reported
Modified By:	JSMACRI
Date Last Modified:	2022-04-15

Site Id:	1769
Affiliation Type:	Facility Owner
Company Name:	PUTNAM REALTY ASSOCIATES, LLC
Contact Type:	AGENT
Contact Name:	DEBRA COOPER
Address1:	284 EASTERN PARKWAY, APT 1I
Address2:	Not reported
City:	BROOKLYN
State:	NY
Zip Code:	11225
Country Code:	001
Phone:	(718) 230-8500
EMail:	Not reported
Fax Number:	Not reported
Modified By:	JSMACRI
Date Last Modified:	2022-04-15

Tank Info:

Tank Number:	001
Tank Id:	16513
Material Code:	0001
Common Name of Substance:	#2 Fuel Oil (On-Site Consumption)

Equipment Records:

	D01 - Pipe Type - Steel/Carbon Steel/Iron
	A00 - Tank Internal Protection - None
	C00 - Pipe Location - No Piping
	L09 - Piping Leak Detection - Exempt Suction Piping
	E00 - Piping Secondary Containment - None
	G03 - Tank Secondary Containment - Vault (w/o access)
	I04 - Overfill - Product Level Gauge (A/G)
	J02 - Dispenser - Suction Dispenser
	K99 - Spill Prevention - Other
	F00 - Pipe External Protection - None
	B00 - Tank External Protection - None
	H99 - Tank Leak Detection - Other
Tank Location:	Aboveground - contact with soil.... Tank bottom rests on soil, allowing no visual inspection.
Tank Type:	Steel/Carbon Steel/Iron
Tank Status:	In Service
Pipe Model:	Not reported
Install Date:	01/01/1930
Capacity Gallons:	3000

PUTNAM REALTY ASSOC., LLC (Continued) **U003389366**

Tightness Test Method:	-
Date Test:	Not reported
Next Test Date:	Not reported
Date Tank Closed:	Not reported
Register:	True
Modified By:	MJGRIFFI
Last Modified:	05/09/2022
Material Name:	#2 fuel oil (on-site consumption)

AJ266 **CON EDISON - SERVICE BOX 31009** **RCRA-LQG 1016454497**
SSE **181 PARK PL** **NY MANIFEST NYP004327672**
1/8-1/4 **BROOKLYN, NY 11238**
0.182 mi.
959 ft. **Site 1 of 5 in cluster AJ**

Relative: **Higher**

Actual: **100 ft.**

RCRA Listings:

Date Form Received by Agency:	20140327
Handler Name:	Con Edison - Service Box 31009
Handler Address:	PARK PL
Handler City,State,Zip:	BROOKLYN, NY 11238
EPA ID:	NYP004327672
Contact Name:	DENNIS HUACON
Contact Address:	IRVING PLACE, 15TH FL NE
Contact City,State,Zip:	NEW YORK, NY 10003
Contact Telephone:	212-460-2757
Contact Fax:	401-765-1500
Contact Email:	HUACOND@CONED.COM
Contact Title:	ASSOCIATE SCIENTIST
EPA Region:	02
Land Type:	Private
Federal Waste Generator Description:	Large Quantity Generator
Non-Notifier:	Not reported
Biennial Report Cycle:	2013
Accessibility:	Not reported
Active Site Indicator:	Handler Activities
State District Owner:	Ny
State District:	NYSDEC R2
Mailing Address:	IRVING PLACE, 15TH FL NE
Mailing City,State,Zip:	NEW YORK, NY 10003
Owner Name:	Consolidated Edison Company Of Ny, Inc.
Owner Type:	Private
Operator Name:	Consolidated Edison Company Of Ny, Inc.
Operator Type:	Private
Short-Term Generator Activity:	No
Importer Activity:	No
Mixed Waste Generator:	No
Transporter Activity:	No
Transfer Facility Activity:	No
Recycler Activity with Storage:	No
Small Quantity On-Site Burner Exemption:	No
Smelting Melting and Refining Furnace Exemption:	No
Underground Injection Control:	No
Off-Site Waste Receipt:	No
Universal Waste Indicator:	No
Universal Waste Destination Facility:	No
Federal Universal Waste:	No
Active Site State-Reg Handler:	---
Federal Facility Indicator:	Not reported

CON EDISON - SERVICE BOX 31009 (Continued) **1016454497**

Hazardous Secondary Material Indicator:	NN
Sub-Part K Indicator:	Not reported
2018 GPRA Permit Baseline:	Not on the Baseline
2018 GPRA Renewals Baseline:	Not on the Baseline
202 GPRA Corrective Action Baseline:	No
Subject to Corrective Action Universe:	No
Non-TSDFs Where RCRA CA has Been Imposed Universe:	No
Corrective Action Priority Ranking:	No NCAPS ranking
Environmental Control Indicator:	No
Institutional Control Indicator:	No
Human Exposure Controls Indicator:	N/A
Groundwater Controls Indicator:	N/A
Significant Non-Complier Universe:	No
Unaddressed Significant Non-Complier Universe:	No
Addressed Significant Non-Complier Universe:	No
Significant Non-Complier With a Compliance Schedule Universe:	No
Financial Assurance Required:	Not reported
Handler Date of Last Change:	20150414
Recognized Trader-Importer:	No
Recognized Trader-Exporter:	No
Importer of Spent Lead Acid Batteries:	No
Exporter of Spent Lead Acid Batteries:	No
Recycler Activity Without Storage:	Not reported
Manifest Broker:	Not reported
Sub-Part P Indicator:	No

Biennial: List of Years
Year: 2013

Click Here for Biennial Reporting System Data:

Hazardous Waste Summary:
Waste Code: D008
Waste Description: Lead

Handler - Owner Operator:

Owner/Operator Indicator:	Owner
Owner/Operator Name:	CONSOLIDATED EDISON COMPANY OF NY, INC.
Legal Status:	Private
Date Became Current:	20130711
Date Ended Current:	Not reported
Owner/Operator Address:	4 IRVING PLACE
Owner/Operator City,State,Zip:	NEW YORK, NY 10003
Owner/Operator Telephone:	Not reported
Owner/Operator Telephone Ext:	Not reported
Owner/Operator Fax:	Not reported
Owner/Operator Email:	Not reported

Owner/Operator Indicator:	Operator
Owner/Operator Name:	CONSOLIDATED EDISON COMPANY OF NY, INC.
Legal Status:	Private
Date Became Current:	20130711
Date Ended Current:	Not reported
Owner/Operator Address:	4 IRVING PLACE
Owner/Operator City,State,Zip:	NEW YORK, NY 10003
Owner/Operator Telephone:	Not reported

CON EDISON - SERVICE BOX 31009 (Continued) **1016454497**

Owner/Operator Telephone Ext: Not reported
Owner/Operator Fax: Not reported
Owner/Operator Email: Not reported

Historic Generators:
Receive Date: 20140327
Handler Name: CON EDISON - SERVICE BOX 31009
Federal Waste Generator Description: Large Quantity Generator
State District Owner: Ny
Large Quantity Handler of Universal Waste: No
Recognized Trader Importer: No
Recognized Trader Exporter: No
Spent Lead Acid Battery Importer: No
Spent Lead Acid Battery Exporter: No
Current Record: Yes
Non Storage Recycler Activity: Not reported
Electronic Manifest Broker: Not reported

Receive Date: 20130711
Handler Name: CON EDISON SERVICE BOX: 31009
Federal Waste Generator Description: Conditionally Exempt Small Quantity Generator
State District Owner: Ny
Large Quantity Handler of Universal Waste: No
Recognized Trader Importer: No
Recognized Trader Exporter: No
Spent Lead Acid Battery Importer: No
Spent Lead Acid Battery Exporter: No
Current Record: No
Non Storage Recycler Activity: Not reported
Electronic Manifest Broker: Not reported

Receive Date: 20130811
Handler Name: CON EDISON SERVICE BOX: 31009
Federal Waste Generator Description: Not a generator, verified
State District Owner: Ny
Large Quantity Handler of Universal Waste: No
Recognized Trader Importer: No
Recognized Trader Exporter: No
Spent Lead Acid Battery Importer: No
Spent Lead Acid Battery Exporter: No
Current Record: No
Non Storage Recycler Activity: Not reported
Electronic Manifest Broker: Not reported

List of NAICS Codes and Descriptions:
NAICS Code: 221122
NAICS Description: ELECTRIC POWER DISTRIBUTION

Facility Has Received Notices of Violations:
Violations: No Violations Found

Evaluation Action Summary:
Evaluations: No Evaluations Found

CON EDISON - SERVICE BOX 31009 (Continued) **1016454497**

Manifest Facility Information:

EPA ID:	NYP004327672
Country:	USA
Name:	CON EDISON
Address:	181 PARK PL
Address 2:	Not reported
City,State,Zip:	BROOKLYN, NY 11238
Zip 4:	Not reported
Location Address 1:	181 PARK PL
Location Address 2:	Not reported
Location City,State,Zip:	BROOKLYN, NY 11238
Location Zip 4:	Not reported
Facility Status:	Not reported
Total Tanks:	Not reported
Code:	BP

Mailing:

Mailing Name:	CON EDISON
Mailing Contact:	CON EDISON
Mailing Address 1:	4 IRVING PLACE 15TH FLOOR
Mailing Address 2:	Not reported
Mailing City,State,Zip:	NEW YORK, NY 10003
Mailing Zip 4:	Not reported
Mailing Country:	USA
Mailing Phone:	2124603770

Manifest Data:

Document ID:	Not reported
Manifest Status:	Not reported
Trans1 State ID:	NJD003812047
Year:	2018
Trans2 State ID:	Not reported
Generator Ship Date:	07/11/2013
Trans1 Recv Date:	07/11/2013
Trans2 Recv Date:	Not reported
TSD Site Recv Date:	07/11/2013
Part A Recv Date:	Not reported
Part B Recv Date:	Not reported
Generator EPA ID:	NYP004327672
Trans1 EPA ID:	Not reported
Trans2 EPA ID:	Not reported
TSDF ID 1:	NJD991291105
TSDF ID 2:	Not reported
Manifest Tracking Number:	002084656GBF
Import Indicator:	N
Export Indicator:	N
Discr Quantity Indicator:	N
Discr Type Indicator:	N
Discr Residue Indicator:	N
Discr Partial Reject Indicator:	N
Discr Full Reject Indicator:	N
Manifest Ref Number:	Not reported
Alt Facility RCRA ID:	Not reported
Alt Facility Sign Date:	Not reported
MGMT Method Type Code:	H110
Waste Code a:	LEAD
Waste Code b:	Not reported

CON EDISON - SERVICE BOX 31009 (Continued) **1016454497**

Waste Code c:	Not reported
Waste Code e:	Not reported
Waste Code f:	Not reported
Waste Code g:	Not reported
Waste Code 1:	Not reported
Waste Code 2:	Not reported
Waste Code 3:	Not reported
Waste Code 4:	Not reported
Waste Code 5:	Not reported
Waste Code 6:	Not reported
Quantity:	350
Units:	Gallons (liquids only)
Number of Containers:	1
Container Type:	Cargo tanks (tank trucks)
Handling Method:	Treat
Specific Gravity:	1

AK267 **CON EDISON MANHOLE: 17065** **RCRA NonGen / NLR** **1016970548**
WSW **WARREN ST & 5TH AVE** **NY MANIFEST** **NYP004442620**
1/8-1/4 **BROOKLYN, NY 11236**
0.182 mi.
960 ft. **Site 1 of 7 in cluster AK**

Relative: **Lower**
Actual: **38 ft.**

RCRA Listings:

Date Form Received by Agency:	20140315
Handler Name:	Con Edison Manhole: 17065
Handler Address:	WARREN ST & 5TH AVE
Handler City,State,Zip:	BROOKLYN, NY 11236
EPA ID:	NYP004442620
Contact Name:	THOMAS TEELING
Contact Address:	Not reported
Contact City,State,Zip:	Not reported
Contact Telephone:	212-460-3770
Contact Fax:	Not reported
Contact Email:	Not reported
Contact Title:	SENIOR SCIENTIST
EPA Region:	02
Land Type:	Private
Federal Waste Generator Description:	Not a generator, verified
Non-Notifier:	Not reported
Biennial Report Cycle:	Not reported
Accessibility:	Not reported
Active Site Indicator:	Not reported
State District Owner:	Ny
State District:	NYSDEC R2
Mailing Address:	IRVING PL, 15TH FL NE
Mailing City,State,Zip:	NEW YORK, NY 10003
Owner Name:	Not reported
Owner Type:	Not reported
Operator Name:	Not reported
Operator Type:	Not reported
Short-Term Generator Activity:	No
Importer Activity:	No
Mixed Waste Generator:	No
Transporter Activity:	No
Transfer Facility Activity:	No
Recycler Activity with Storage:	No

CON EDISON MANHOLE: 17065 (Continued) **1016970548**

Small Quantity On-Site Burner Exemption:	No
Smelting Melting and Refining Furnace Exemption:	No
Underground Injection Control:	No
Off-Site Waste Receipt:	No
Universal Waste Indicator:	No
Universal Waste Destination Facility:	No
Federal Universal Waste:	No
Active Site State-Reg Handler:	---
Federal Facility Indicator:	Not reported
Hazardous Secondary Material Indicator:	NN
Sub-Part K Indicator:	Not reported
2018 GPRA Permit Baseline:	Not on the Baseline
2018 GPRA Renewals Baseline:	Not on the Baseline
202 GPRA Corrective Action Baseline:	No
Subject to Corrective Action Universe:	No
Non-TSDFs Where RCRA CA has Been Imposed Universe:	No
Corrective Action Priority Ranking:	No NCAPS ranking
Environmental Control Indicator:	No
Institutional Control Indicator:	No
Human Exposure Controls Indicator:	N/A
Groundwater Controls Indicator:	N/A
Significant Non-Complier Universe:	No
Unaddressed Significant Non-Complier Universe:	No
Addressed Significant Non-Complier Universe:	No
Significant Non-Complier With a Compliance Schedule Universe:	No
Financial Assurance Required:	Not reported
Handler Date of Last Change:	20141014
Recognized Trader-Importer:	No
Recognized Trader-Exporter:	No
Importer of Spent Lead Acid Batteries:	No
Exporter of Spent Lead Acid Batteries:	No
Recycler Activity Without Storage:	Not reported
Manifest Broker:	Not reported
Sub-Part P Indicator:	No

Historic Generators:

Receive Date:	20140215
Handler Name:	CON EDISON MANHOLE: 17065
Federal Waste Generator Description:	Conditionally Exempt Small Quantity Generator
State District Owner:	Ny
Large Quantity Handler of Universal Waste:	No
Recognized Trader Importer:	No
Recognized Trader Exporter:	No
Spent Lead Acid Battery Importer:	No
Spent Lead Acid Battery Exporter:	No
Current Record:	No
Non Storage Recycler Activity:	Not reported
Electronic Manifest Broker:	Not reported

Receive Date:	20140315
Handler Name:	CON EDISON MANHOLE: 17065
Federal Waste Generator Description:	Not a generator, verified
State District Owner:	Ny
Large Quantity Handler of Universal Waste:	No
Recognized Trader Importer:	No
Recognized Trader Exporter:	No

CON EDISON MANHOLE: 17065 (Continued) **1016970548**

Spent Lead Acid Battery Importer: No
Spent Lead Acid Battery Exporter: No
Current Record: Yes
Non Storage Recycler Activity: Not reported
Electronic Manifest Broker: Not reported

List of NAICS Codes and Descriptions:
NAICS Codes: No NAICS Codes Found

Facility Has Received Notices of Violations:
Violations: No Violations Found

Evaluation Action Summary:
Evaluations: No Evaluations Found

Manifest Facility Information:
EPA ID: NYP004442620
Country: USA
Name: CON EDISON
Address: WARREN ST & 5TH AVE
Address 2: Not reported
City,State,Zip: BROOKLYN, NY 11236
Zip 4: Not reported
Location Address 1: 5 AVE WARREN ST
Location Address 2: SB45702
Location City,State,Zip: BROOKLYN, NY 11201
Location Zip 4: Not reported
Facility Status: Not reported
Total Tanks: Not reported
Code: BP

Mailing:
Mailing Name: CON EDISON
Mailing Contact: CON EDISION
Mailing Address 1: 4 IRVING PL
Mailing Address 2: 15TH FL
Mailing City,State,Zip: NEW YORK, NY 10003
Mailing Zip 4: Not reported
Mailing Country: USA
Mailing Phone: Not reported

Manifest Data:
Document ID: Not reported
Manifest Status: Not reported
Trans1 State ID: NJ0000027193
Year: 2018
Trans2 State ID: Not reported
Generator Ship Date: 02/15/2014
Trans1 Recv Date: 02/15/2014
Trans2 Recv Date: Not reported
TSD Site Recv Date: 02/17/2014
Part A Recv Date: Not reported
Part B Recv Date: Not reported
Generator EPA ID: NYP004442620

CON EDISON MANHOLE: 17065 (Continued) **1016970548**

Trans1 EPA ID:	Not reported
Trans2 EPA ID:	Not reported
TSDF ID 1:	NJD002200046
TSDF ID 2:	Not reported
Manifest Tracking Number:	012772958JJK
Import Indicator:	N
Export Indicator:	N
Discr Quantity Indicator:	N
Discr Type Indicator:	N
Discr Residue Indicator:	N
Discr Partial Reject Indicator:	N
Discr Full Reject Indicator:	N
Manifest Ref Number:	Not reported
Alt Facility RCRA ID:	Not reported
Alt Facility Sign Date:	Not reported
MGMT Method Type Code:	H110
Waste Code a:	LEAD
Waste Code b:	Not reported
Waste Code c:	Not reported
Waste Code e:	Not reported
Waste Code f:	Not reported
Waste Code g:	Not reported
Waste Code 1:	Not reported
Waste Code 2:	Not reported
Waste Code 3:	Not reported
Waste Code 4:	Not reported
Waste Code 5:	Not reported
Waste Code 6:	Not reported
Quantity:	50
Units:	Gallons (liquids only)
Number of Containers:	1
Container Type:	Cargo tanks (tank trucks)
Handling Method:	Treat
Specific Gravity:	1

AA268 **CON EDISON** **RCRA NonGen / NLR** **1016454435**
South **312 FLATBUSH AVE** **FINDS** **NYP004326369**
1/8-1/4 **BROOKLYN, NY 11238** **ECHO**
0.183 mi. **NY MANIFEST**
968 ft. **Site 9 of 9 in cluster AA**

Relative: **Higher**
Actual: **98 ft.**

RCRA Listings:

Date Form Received by Agency:	20150305
Handler Name:	Con Edison
Handler Address:	FLATBUSH AVE
Handler City,State,Zip:	BROOKLYN, NY 11238
EPA ID:	NYP004326369
Contact Name:	THOMAS TEELING
Contact Address:	Not reported
Contact City,State,Zip:	Not reported
Contact Telephone:	212-460-3770
Contact Fax:	Not reported
Contact Email:	Not reported
Contact Title:	Not reported
EPA Region:	02
Land Type:	Private
Federal Waste Generator Description:	Not a generator, verified

CON EDISON (Continued) **1016454435**

Non-Notifier:	Not reported
Biennial Report Cycle:	Not reported
Accessibility:	Not reported
Active Site Indicator:	Not reported
State District Owner:	Ny
State District:	NYSDEC R2
Mailing Address:	IRVING PL, 15TH FL NE
Mailing City,State,Zip:	NEW YORK, NY 10003
Owner Name:	Not reported
Owner Type:	Not reported
Operator Name:	Not reported
Operator Type:	Not reported
Short-Term Generator Activity:	No
Importer Activity:	No
Mixed Waste Generator:	No
Transporter Activity:	No
Transfer Facility Activity:	No
Recycler Activity with Storage:	No
Small Quantity On-Site Burner Exemption:	No
Smelting Melting and Refining Furnace Exemption:	No
Underground Injection Control:	No
Off-Site Waste Receipt:	No
Universal Waste Indicator:	No
Universal Waste Destination Facility:	No
Federal Universal Waste:	No
Active Site State-Reg Handler:	---
Federal Facility Indicator:	Not reported
Hazardous Secondary Material Indicator:	NN
Sub-Part K Indicator:	Not reported
2018 GPRA Permit Baseline:	Not on the Baseline
2018 GPRA Renewals Baseline:	Not on the Baseline
202 GPRA Corrective Action Baseline:	No
Subject to Corrective Action Universe:	No
Non-TSDFs Where RCRA CA has Been Imposed Universe:	No
Corrective Action Priority Ranking:	No NCAPS ranking
Environmental Control Indicator:	No
Institutional Control Indicator:	No
Human Exposure Controls Indicator:	N/A
Groundwater Controls Indicator:	N/A
Significant Non-Complier Universe:	No
Unaddressed Significant Non-Complier Universe:	No
Addressed Significant Non-Complier Universe:	No
Significant Non-Complier With a Compliance Schedule Universe:	No
Financial Assurance Required:	Not reported
Handler Date of Last Change:	20160502
Recognized Trader-Importer:	No
Recognized Trader-Exporter:	No
Importer of Spent Lead Acid Batteries:	No
Exporter of Spent Lead Acid Batteries:	No
Recycler Activity Without Storage:	Not reported
Manifest Broker:	Not reported
Sub-Part P Indicator:	No

Historic Generators:

Receive Date:	20150305
Handler Name:	CON EDISON

CON EDISON (Continued) **1016454435**

Federal Waste Generator Description: Large Quantity Generator
State District Owner: Ny
Large Quantity Handler of Universal Waste: No
Recognized Trader Importer: No
Recognized Trader Exporter: No
Spent Lead Acid Battery Importer: No
Spent Lead Acid Battery Exporter: No
Current Record: No
Non Storage Recycler Activity: Not reported
Electronic Manifest Broker: Not reported

Receive Date: 20150305
Handler Name: CON EDISON
Federal Waste Generator Description: Not a generator, verified
State District Owner: Ny
Large Quantity Handler of Universal Waste: No
Recognized Trader Importer: No
Recognized Trader Exporter: No
Spent Lead Acid Battery Importer: No
Spent Lead Acid Battery Exporter: No
Current Record: Yes
Non Storage Recycler Activity: Not reported
Electronic Manifest Broker: Not reported

Receive Date: 20130809
Handler Name: CON EDISON SERVICE BOX: 26665
Federal Waste Generator Description: Not a generator, verified
State District Owner: Ny
Large Quantity Handler of Universal Waste: No
Recognized Trader Importer: No
Recognized Trader Exporter: No
Spent Lead Acid Battery Importer: No
Spent Lead Acid Battery Exporter: No
Current Record: No
Non Storage Recycler Activity: Not reported
Electronic Manifest Broker: Not reported

List of NAICS Codes and Descriptions:
NAICS Codes: No NAICS Codes Found

Facility Has Received Notices of Violations:
Violations: No Violations Found

Evaluation Action Summary:
Evaluations: No Evaluations Found

FINDS:
Registry ID: 110056507524

Click Here for FRS Facility Detail Report:

Environmental Interest/Information System:
All generators and treatment, storage, and disposal (TSD) facilities who handle hazardous waste are required to report to the EPA Administrator at least once every two years. The data collected is

CON EDISON (Continued) **1016454435**

used to create the National Biennial Resource Conservation and Recovery Act (RCRA) Hazardous Waste Report. This data is processed within the RCRA Information (RCRAInfo) database
The Resource Conservation and Recovery Act Information System (RCRAInfo) is EPA's comprehensive information system in support of the Resource Conservation and Recovery Act (RCRA) of 1976 and the Hazardous and Solid Waste Amendments (HSWA) of 1984. It tracks many types of information about generators, transporters, treaters, storers, and disposers of hazardous waste.

Click this hyperlink while viewing on your computer to access additional FINDS: detail in the EDR Site Report.

ECHO:

Envid:	1016454435
Registry ID:	110056507524
DFR URL:	http://echo.epa.gov/detailed-facility-report?fid=110056507524
Name:	CON EDISON
Address:	312 FLATBUSH AVE
City,State,Zip:	BROOKLYN, NY 11238

Manifest Facility Information:

EPA ID:	NYP004326369
Country:	USA
Name:	CON EDISON
Address:	312 FLATBUSH AVE
Address 2:	Not reported
City,State,Zip:	BROOKLYN, NY 11238
Zip 4:	Not reported
Location Address 1:	312 FLATBUSH AVE
Location Address 2:	SB #26665
Location City,State,Zip:	BROOKLYN, NY 11238
Location Zip 4:	Not reported
Facility Status:	Not reported
Total Tanks:	Not reported
Code:	BP

Mailing:

Mailing Name:	CON EDISON
Mailing Contact:	CON EDISON
Mailing Address 1:	4 IRVING PLACE 15TH FLOOR
Mailing Address 2:	Not reported
Mailing City,State,Zip:	NEW YORK, NY 10003
Mailing Zip 4:	Not reported
Mailing Country:	USA
Mailing Phone:	2124603770

Manifest Data:

Document ID:	Not reported
Manifest Status:	Not reported
Trans1 State ID:	NJD003812047
Year:	2018
Trans2 State ID:	Not reported
Generator Ship Date:	07/09/2013
Trans1 Recv Date:	07/09/2013
Trans2 Recv Date:	Not reported
TSD Site Recv Date:	07/10/2013

CON EDISON (Continued) **1016454435**

Part A Recv Date:	Not reported
Part B Recv Date:	Not reported
Generator EPA ID:	NYP004326369
Trans1 EPA ID:	Not reported
Trans2 EPA ID:	Not reported
TSDF ID 1:	NJD991291105
TSDF ID 2:	Not reported
Manifest Tracking Number:	002017448GBF
Import Indicator:	N
Export Indicator:	N
Discr Quantity Indicator:	N
Discr Type Indicator:	N
Discr Residue Indicator:	N
Discr Partial Reject Indicator:	N
Discr Full Reject Indicator:	N
Manifest Ref Number:	Not reported
Alt Facility RCRA ID:	Not reported
Alt Facility Sign Date:	Not reported
MGMT Method Type Code:	H110
Waste Code a:	LEAD
Waste Code b:	Not reported
Waste Code c:	Not reported
Waste Code e:	Not reported
Waste Code f:	Not reported
Waste Code g:	Not reported
Waste Code 1:	Not reported
Waste Code 2:	Not reported
Waste Code 3:	Not reported
Waste Code 4:	Not reported
Waste Code 5:	Not reported
Waste Code 6:	Not reported
Quantity:	50
Units:	Gallons (liquids only)
Number of Containers:	1
Container Type:	Cargo tanks (tank trucks)
Handling Method:	Treat
Specific Gravity:	1

AC269 **CON EDISON** **NJ MANIFEST** **S120676152**
ESE **648 DEAN STREET OPP OF** **N/A**
1/8-1/4 **BROOKLYN, NY 11223**
0.184 mi.
969 ft. **Site 6 of 9 in cluster AC**

Relative: Facility Info:
Higher

Actual: EPA ID: NYP004832446
81 ft. Name: CON EDISON
Address: 648 DEAN STREET OPP OF
City,State,Zip: BROOKLYN, NY 11223
County: Not reported
Mailing Address: IRVING PL 15TH FL NE
Mailing City,State,Zip: NEW YORK, NY 10003
Telephone: Not reported
Emergency Telephone: Not reported
Contact: THERESA BURKARD
Comments: Not reported
SIC Code: Not reported

CON EDISON (Continued) **S120676152**

County:	NY047
Municipal:	Not reported
Previous EPAID:	Not reported
Generator Flag:	Not reported
Transporter Flag:	Not reported
TSDF Flag:	Not reported
Name Change:	Not reported
Date Change:	Not reported

Manifest Data:

EPA ID:	NYP004832446
Manifest Number:	014470722JJK
Date Shipped:	8/31/2015
TSDF EPA ID:	NJD002200046
Transporter EPA ID:	NJ0000027193
Transporter 2 EPA ID:	Not reported
Transporter 3 EPA ID:	Not reported
Transporter 4 EPA ID:	Not reported
Transporter 5 EPA ID:	Not reported
Transporter 6 EPA ID:	Not reported
Transporter 7 EPA ID:	Not reported
Transporter 8 EPA ID:	Not reported
Transporter 9 EPA ID:	Not reported
Transporter 10 EPA ID:	Not reported
Date Trans1 Transported Waste:	Not reported
Date Trans2 Transported Waste:	Not reported
Date Trans3 Transported Waste:	Not reported
Date Trans4 Transported Waste:	Not reported
Date Trans5 Transported Waste:	Not reported
Date Trans6 Transported Waste:	Not reported
Date Trans7 Transported Waste:	Not reported
Date Trans8 Transported Waste:	Not reported
Date Trans9 Transported Waste:	Not reported
Date Trans10 Transported Waste:	Not reported
Date TSDF Received Waste:	Not reported
TSDF EPA Facility Name:	Not reported
QTY Units:	Not reported
Transporter SEQ ID:	Not reported
Transporter-1 Date:	Not reported
Waste SEQ ID:	Not reported
Waste Type Code 2:	Not reported
Waste Type Code 3:	Not reported
Waste Type Code 4:	Not reported
Waste Type Code 5:	Not reported
Waste Type Code 6:	Not reported
Date Accepted:	Not reported
Manifest Discrepancy Type:	Not reported
Data Entry Number:	Not reported
Was Load Rejected:	Not reported
Reason Load Was Rejected:	Not reported

AC270 **CON ED** **NY MANIFEST** **S118563491**
ESE **648 DEAN STREET OPP OF** **N/A**
1/8-1/4 **BROOKLYN, NY 11223**
0.184 mi.
969 ft. **Site 7 of 9 in cluster AC**

Relative: **Higher**
Actual: **81 ft.**

Manifest Facility Information:

EPA ID:	NYP004832446
Country:	USA
Name:	CON ED
Address:	648 DEAN STREET OPP OF
Address 2:	Not reported
City,State,Zip:	BROOKLYN, NY 11223
Zip 4:	Not reported
Location Address 1:	648 DEAN STREET OPP OF
Location Address 2:	Not reported
Location City,State,Zip:	BROOKLYN, NY 11223
Location Zip 4:	Not reported
Facility Status:	Not reported
Total Tanks:	Not reported
Code:	BP

Mailing:

Mailing Name:	CON ED
Mailing Contact:	THERESA BURKARD
Mailing Address 1:	4 IRVING PL 15TH FL NE
Mailing Address 2:	Not reported
Mailing City,State,Zip:	NEW YORK, NY 10003
Mailing Zip 4:	Not reported
Mailing Country:	USA
Mailing Phone:	2124602262

AC271 **CON EDISON** **RCRA NonGen / NLR** **1019325501**
ESE **648 DEAN ST** **NYP004832446**
1/8-1/4 **BROOKLYN, NY 11223**
0.184 mi.
969 ft. **Site 8 of 9 in cluster AC**

Relative: **Higher**
Actual: **81 ft.**

RCRA Listings:

Date Form Received by Agency:	20150831
Handler Name:	Con Edison
Handler Address:	DEAN ST
Handler City,State,Zip:	BROOKLYN, NY 11223
EPA ID:	NYP004832446
Contact Name:	THOMAS TEELING
Contact Address:	Not reported
Contact City,State,Zip:	Not reported
Contact Telephone:	212-460-3770
Contact Fax:	Not reported
Contact Email:	Not reported
Contact Title:	Not reported
EPA Region:	02
Land Type:	Private
Federal Waste Generator Description:	Not a generator, verified
Non-Notifier:	Not reported
Biennial Report Cycle:	Not reported
Accessibility:	Not reported
Active Site Indicator:	Not reported
State District Owner:	Ny

CON EDISON (Continued) **1019325501**

State District:	NYSDEC R2
Mailing Address:	IRVING PL 15TH FL NE
Mailing City,State,Zip:	NEW YORK, NY 10003
Owner Name:	Not reported
Owner Type:	Not reported
Operator Name:	Not reported
Operator Type:	Not reported
Short-Term Generator Activity:	No
Importer Activity:	No
Mixed Waste Generator:	No
Transporter Activity:	No
Transfer Facility Activity:	No
Recycler Activity with Storage:	No
Small Quantity On-Site Burner Exemption:	No
Smelting Melting and Refining Furnace Exemption:	No
Underground Injection Control:	No
Off-Site Waste Receipt:	No
Universal Waste Indicator:	No
Universal Waste Destination Facility:	No
Federal Universal Waste:	No
Active Site State-Reg Handler:	---
Federal Facility Indicator:	Not reported
Hazardous Secondary Material Indicator:	NN
Sub-Part K Indicator:	Not reported
2018 GPRA Permit Baseline:	Not on the Baseline
2018 GPRA Renewals Baseline:	Not on the Baseline
202 GPRA Corrective Action Baseline:	No
Subject to Corrective Action Universe:	No
Non-TSDFs Where RCRA CA has Been Imposed Universe:	No
Corrective Action Priority Ranking:	No NCAPS ranking
Environmental Control Indicator:	No
Institutional Control Indicator:	No
Human Exposure Controls Indicator:	N/A
Groundwater Controls Indicator:	N/A
Significant Non-Complier Universe:	No
Unaddressed Significant Non-Complier Universe:	No
Addressed Significant Non-Complier Universe:	No
Significant Non-Complier With a Compliance Schedule Universe:	No
Financial Assurance Required:	Not reported
Handler Date of Last Change:	20160909
Recognized Trader-Importer:	No
Recognized Trader-Exporter:	No
Importer of Spent Lead Acid Batteries:	No
Exporter of Spent Lead Acid Batteries:	No
Recycler Activity Without Storage:	Not reported
Manifest Broker:	Not reported
Sub-Part P Indicator:	No

Biennial: List of Years
Year: 2015

Click Here for Biennial Reporting System Data:

Hazardous Waste Summary:
Waste Code: D008
Waste Description: Lead

CON EDISON (Continued) **1019325501**

Handler - Owner Operator:
Owner/Operator Indicator: Owner
Owner/Operator Name: CONSOLIDATED EDISON COMPANY OF NY, INC.
Legal Status: Private
Date Became Current: 20150831
Date Ended Current: Not reported
Owner/Operator Address: 4 IRVING PLACE
Owner/Operator City,State,Zip: NEW YORK, NY 10003
Owner/Operator Telephone: Not reported
Owner/Operator Telephone Ext: Not reported
Owner/Operator Fax: Not reported
Owner/Operator Email: Not reported

Owner/Operator Indicator: Operator
Owner/Operator Name: CONSOLIDATED EDISON COMPANY OF NY, INC.
Legal Status: Private
Date Became Current: 20150831
Date Ended Current: Not reported
Owner/Operator Address: 4 IRVING PLACE
Owner/Operator City,State,Zip: NEW YORK, NY 10003
Owner/Operator Telephone: Not reported
Owner/Operator Telephone Ext: Not reported
Owner/Operator Fax: Not reported
Owner/Operator Email: Not reported

Historic Generators:
Receive Date: 20160226
Handler Name: CON EDISON - MANHOLE 19254
Federal Waste Generator Description: Large Quantity Generator
State District Owner: Ny
Large Quantity Handler of Universal Waste: No
Recognized Trader Importer: No
Recognized Trader Exporter: No
Spent Lead Acid Battery Importer: No
Spent Lead Acid Battery Exporter: No
Current Record: No
Non Storage Recycler Activity: Not reported
Electronic Manifest Broker: Not reported

Receive Date: 20150831
Handler Name: CON EDISON
Federal Waste Generator Description: Large Quantity Generator
State District Owner: Ny
Large Quantity Handler of Universal Waste: No
Recognized Trader Importer: No
Recognized Trader Exporter: No
Spent Lead Acid Battery Importer: No
Spent Lead Acid Battery Exporter: No
Current Record: No
Non Storage Recycler Activity: Not reported
Electronic Manifest Broker: Not reported

Receive Date: 20150831
Handler Name: CON EDISON
Federal Waste Generator Description: Not a generator, verified
State District Owner: Ny

CON EDISON (Continued) **1019325501**

Large Quantity Handler of Universal Waste:	No
Recognized Trader Importer:	No
Recognized Trader Exporter:	No
Spent Lead Acid Battery Importer:	No
Spent Lead Acid Battery Exporter:	No
Current Record:	Yes
Non Storage Recycler Activity:	Not reported
Electronic Manifest Broker:	Not reported

List of NAICS Codes and Descriptions:

NAICS Code:	221122
NAICS Description:	ELECTRIC POWER DISTRIBUTION

Facility Has Received Notices of Violations:

Violations:	No Violations Found

Evaluation Action Summary:

Evaluations:	No Evaluations Found

AL272 **CON EDISON** **NJ MANIFEST** **S120675591**
WNW **405 BERGEN ST** **N/A**
1/8-1/4 **BROOKLYN, NY 11217**
0.184 mi.
974 ft. **Site 1 of 4 in cluster AL**

Relative: **Lower**

Actual: **39 ft.**

Facility Info:

EPA ID:	NYP004826382
Name:	CON EDISON
Address:	405 BERGEN ST
City,State,Zip:	BROOKLYN, NY 11217
County:	Not reported
Mailing Address:	IRVING PL 15TH FL NE
Mailing City,State,Zip:	NEW YORK, NY 10003
Telephone:	Not reported
Emergency Telephone:	Not reported
Contact:	THOMAS TEELING
Comments:	Not reported
SIC Code:	Not reported
County:	NY047
Municipal:	Not reported
Previous EPAID:	Not reported
Generator Flag:	Not reported
Transporter Flag:	Not reported
TSDF Flag:	Not reported
Name Change:	Not reported
Date Change:	Not reported

Manifest Data:

EPA ID:	NYP004826382
Manifest Number:	002612963GBF
Date Shipped:	8/19/2015
TSDF EPA ID:	NJD991291105
Transporter EPA ID:	NJD003812047
Transporter 2 EPA ID:	Not reported
Transporter 3 EPA ID:	Not reported
Transporter 4 EPA ID:	Not reported

CON EDISON (Continued) **S120675591**

Transporter 5 EPA ID:	Not reported
Transporter 6 EPA ID:	Not reported
Transporter 7 EPA ID:	Not reported
Transporter 8 EPA ID:	Not reported
Transporter 9 EPA ID:	Not reported
Transporter 10 EPA ID:	Not reported
Date Trans1 Transported Waste:	Not reported
Date Trans2 Transported Waste:	Not reported
Date Trans3 Transported Waste:	Not reported
Date Trans4 Transported Waste:	Not reported
Date Trans5 Transported Waste:	Not reported
Date Trans6 Transported Waste:	Not reported
Date Trans7 Transported Waste:	Not reported
Date Trans8 Transported Waste:	Not reported
Date Trans9 Transported Waste:	Not reported
Date Trans10 Transported Waste:	Not reported
Date TSDF Received Waste:	Not reported
TSDF EPA Facility Name:	Not reported
QTY Units:	Not reported
Transporter SEQ ID:	Not reported
Transporter-1 Date:	Not reported
Waste SEQ ID:	Not reported
Waste Type Code 2:	Not reported
Waste Type Code 3:	Not reported
Waste Type Code 4:	Not reported
Waste Type Code 5:	Not reported
Waste Type Code 6:	Not reported
Date Accepted:	Not reported
Manifest Discrepancy Type:	Not reported
Data Entry Number:	Not reported
Was Load Rejected:	Not reported
Reason Load Was Rejected:	Not reported

AL273 **CON EDISON** **NY MANIFEST** **S118259107**
WNW **405 BERGEN ST** **N/A**
1/8-1/4 **BROOKLYN, NY 11217**
0.184 mi.
974 ft. **Site 2 of 4 in cluster AL**

Relative:
Lower

Actual:
39 ft.

Manifest Facility Information:

EPA ID:	NYP004826382
Country:	USA
Name:	CON EDISON
Address:	405 BERGEN ST
Address 2:	Not reported
City,State,Zip:	BROOKLYN, NY 11217
Zip 4:	Not reported
Location Address 1:	405 BERGEN ST
Location Address 2:	SB 18191
Location City,State,Zip:	BROOKLYN, NY 11217
Location Zip 4:	Not reported
Facility Status:	Not reported
Total Tanks:	Not reported
Code:	BP

Mailing:

Mailing Name:	CON EDISON

CON EDISON (Continued) **S118259107**

Mailing Contact:	TOM TEELING
Mailing Address 1:	4 IRVING PLACE - 15TH FLOOR
Mailing Address 2:	Not reported
Mailing City,State,Zip:	NEW YORK, NY 10003
Mailing Zip 4:	Not reported
Mailing Country:	USA
Mailing Phone:	Not reported

Manifest Data:

Document ID:	Not reported
Manifest Status:	Not reported
Trans1 State ID:	NJD003812047
Year:	2018
Trans2 State ID:	Not reported
Generator Ship Date:	08/19/2015
Trans1 Recv Date:	08/19/2015
Trans2 Recv Date:	Not reported
TSD Site Recv Date:	08/20/2015
Part A Recv Date:	Not reported
Part B Recv Date:	Not reported
Generator EPA ID:	NYP004826382
Trans1 EPA ID:	Not reported
Trans2 EPA ID:	Not reported
TSDF ID 1:	NJD991291105
TSDF ID 2:	Not reported
Manifest Tracking Number:	002612963GBF
Import Indicator:	N
Export Indicator:	N
Discr Quantity Indicator:	N
Discr Type Indicator:	N
Discr Residue Indicator:	N
Discr Partial Reject Indicator:	N
Discr Full Reject Indicator:	N
Manifest Ref Number:	Not reported
Alt Facility RCRA ID:	Not reported
Alt Facility Sign Date:	Not reported
MGMT Method Type Code:	H110
Waste Code a:	LEAD
Waste Code b:	Not reported
Waste Code c:	Not reported
Waste Code e:	Not reported
Waste Code f:	Not reported
Waste Code g:	Not reported
Waste Code 1:	Not reported
Waste Code 2:	Not reported
Waste Code 3:	Not reported
Waste Code 4:	Not reported
Waste Code 5:	Not reported
Waste Code 6:	Not reported
Quantity:	1000
Units:	Pounds
Number of Containers:	1
Container Type:	Cargo tanks (tank trucks)
Handling Method:	Treat
Specific Gravity:	1

AL274 **CON EDISON** **RCRA NonGen / NLR** **1019906782**
WNW **405 BERGEN ST** **FINDS** **NYP004826382**
1/8-1/4 **BROOKLYN, NY 11217** **ECHO**
0.184 mi.
974 ft. **Site 3 of 4 in cluster AL**

Relative: **Lower**
Actual: **39 ft.**

RCRA Listings:

Date Form Received by Agency:	20150819
Handler Name:	Con Edison
Handler Address:	BERGEN ST
Handler City,State,Zip:	BROOKLYN, NY 11217
EPA ID:	NYP004826382
Contact Name:	THOMAS TEELING
Contact Address:	Not reported
Contact City,State,Zip:	Not reported
Contact Telephone:	212-460-3770
Contact Fax:	Not reported
Contact Email:	Not reported
Contact Title:	Not reported
EPA Region:	02
Land Type:	Private
Federal Waste Generator Description:	Not a generator, verified
Non-Notifier:	Not reported
Biennial Report Cycle:	Not reported
Accessibility:	Not reported
Active Site Indicator:	Not reported
State District Owner:	Ny
State District:	NYSDEC R2
Mailing Address:	IRVING PL 15TH FL NE
Mailing City,State,Zip:	NEW YORK, NY 10003
Owner Name:	Not reported
Owner Type:	Not reported
Operator Name:	Not reported
Operator Type:	Not reported
Short-Term Generator Activity:	No
Importer Activity:	No
Mixed Waste Generator:	No
Transporter Activity:	No
Transfer Facility Activity:	No
Recycler Activity with Storage:	No
Small Quantity On-Site Burner Exemption:	No
Smelting Melting and Refining Furnace Exemption:	No
Underground Injection Control:	No
Off-Site Waste Receipt:	No
Universal Waste Indicator:	No
Universal Waste Destination Facility:	No
Federal Universal Waste:	No
Active Site State-Reg Handler:	---
Federal Facility Indicator:	Not reported
Hazardous Secondary Material Indicator:	NN
Sub-Part K Indicator:	Not reported
2018 GPRA Permit Baseline:	Not on the Baseline
2018 GPRA Renewals Baseline:	Not on the Baseline
202 GPRA Corrective Action Baseline:	No
Subject to Corrective Action Universe:	No
Non-TSDFs Where RCRA CA has Been Imposed Universe:	No
Corrective Action Priority Ranking:	No NCAPS ranking
Environmental Control Indicator:	No
Institutional Control Indicator:	No

CON EDISON (Continued) **1019906782**

Human Exposure Controls Indicator:	N/A
Groundwater Controls Indicator:	N/A
Significant Non-Complier Universe:	No
Unaddressed Significant Non-Complier Universe:	No
Addressed Significant Non-Complier Universe:	No
Significant Non-Complier With a Compliance Schedule Universe:	No
Financial Assurance Required:	Not reported
Handler Date of Last Change:	20160909
Recognized Trader-Importer:	No
Recognized Trader-Exporter:	No
Importer of Spent Lead Acid Batteries:	No
Exporter of Spent Lead Acid Batteries:	No
Recycler Activity Without Storage:	Not reported
Manifest Broker:	Not reported
Sub-Part P Indicator:	No

Historic Generators:

Receive Date:	20150819
Handler Name: CON EDISON	
Federal Waste Generator Description:	Small Quantity Generator
State District Owner:	Ny
Large Quantity Handler of Universal Waste:	No
Recognized Trader Importer:	No
Recognized Trader Exporter:	No
Spent Lead Acid Battery Importer:	No
Spent Lead Acid Battery Exporter:	No
Current Record:	No
Non Storage Recycler Activity:	Not reported
Electronic Manifest Broker:	Not reported

Receive Date:	20150819
Handler Name: CON EDISON	
Federal Waste Generator Description:	Not a generator, verified
State District Owner:	Ny
Large Quantity Handler of Universal Waste:	No
Recognized Trader Importer:	No
Recognized Trader Exporter:	No
Spent Lead Acid Battery Importer:	No
Spent Lead Acid Battery Exporter:	No
Current Record:	Yes
Non Storage Recycler Activity:	Not reported
Electronic Manifest Broker:	Not reported

List of NAICS Codes and Descriptions:

NAICS Codes:	No NAICS Codes Found

Facility Has Received Notices of Violations:

Violations:	No Violations Found

Evaluation Action Summary:

Evaluations:	No Evaluations Found

CON EDISON (Continued) **1019906782**

FINDS:
Registry ID: 110069671867

Click Here for FRS Facility Detail Report:

Environmental Interest/Information System:
The Resource Conservation and Recovery Act Information System (RCRAInfo) is EPA's comprehensive information system in support of the Resource Conservation and Recovery Act (RCRA) of 1976 and the Hazardous and Solid Waste Amendments (HSWA) of 1984. It tracks many types of information about generators, transporters, treaters, storers, and disposers of hazardous waste.

Click this hyperlink while viewing on your computer to access additional FINDS: detail in the EDR Site Report.

ECHO:

Envid:	1019906782
Registry ID:	110069671867
DFR URL:	http://echo.epa.gov/detailed-facility-report?fid=110069671867
Name:	CON EDISON
Address:	405 BERGEN ST
City,State,Zip:	BROOKLYN, NY 11217

AC275 **FLETCHER DEBRARIA CORP** **NY AST** **U003392924**
ESE **614 BERGEN ST** **N/A**
1/8-1/4 **BROOKLYN, NY 11238**
0.185 mi.
977 ft. **Site 9 of 9 in cluster AC**

Relative:
Higher

Actual:
88 ft.

AST:

Name:	FLETCHER DEBRARIA CORP
Address:	614 BERGEN ST
City,State,Zip:	BROOKLYN, NY 11238
Region:	STATE
DEC Region:	2
Site Status:	Unregulated/Closed
Facility Id:	2-289086
Program Type:	PBS
UTM X:	587130.24168
UTM Y:	4503682.66334
Expiration Date:	N/A
Site Type:	Apartment Building/Office Building

Affiliation Records:

Site Id:	13004
Affiliation Type:	Facility Owner
Company Name:	FLETCHER DEBRARICA CORP
Contact Type:	Not reported
Contact Name:	Not reported
Address1:	614 BERGEN ST
Address2:	Not reported
City:	BROOKLYN
State:	NY
Zip Code:	11238
Country Code:	001
Phone:	(718) 622-8785
EMail:	Not reported
Fax Number:	Not reported

FLETCHER DEBRARIA CORP (Continued) **U003392924**

Modified By:	msbaptis
Date Last Modified:	2007-08-16
Site Id:	13004
Affiliation Type:	Mail Contact
Company Name:	FLETCHER DEBRARICA CORP
Contact Type:	Not reported
Contact Name:	WILLIAM SWETEN
Address1:	614 BERGEN ST
Address2:	Not reported
City:	BROOKLYN
State:	NY
Zip Code:	11238
Country Code:	001
Phone:	(718) 622-8785
EMail:	Not reported
Fax Number:	Not reported
Modified By:	CGFREEDM
Date Last Modified:	2004-12-15
Site Id:	13004
Affiliation Type:	Facility Operator
Company Name:	FLETCHER DEBRARIA CORP
Contact Type:	Not reported
Contact Name:	MAYFLOWER SALES CO INC
Address1:	Not reported
Address2:	Not reported
City:	Not reported
State:	NN
Zip Code:	Not reported
Country Code:	001
Phone:	(718) 622-8785
EMail:	Not reported
Fax Number:	Not reported
Modified By:	TRANSLAT
Date Last Modified:	2004-03-04
Site Id:	13004
Affiliation Type:	Emergency Contact
Company Name:	FLETCHER DEBRARICA CORP
Contact Type:	Not reported
Contact Name:	WILLIAM SWETOW
Address1:	Not reported
Address2:	Not reported
City:	Not reported
State:	NN
Zip Code:	Not reported
Country Code:	001
Phone:	(516) 561-1763
EMail:	Not reported
Fax Number:	Not reported
Modified By:	TRANSLAT
Date Last Modified:	2004-03-04

Tank Info:

Tank Number:	001

FLETCHER DEBRARIA CORP (Continued) **U003392924**

Tank Id: 25652
Material Code: 0001
Common Name of Substance: #2 Fuel Oil (On-Site Consumption)

Equipment Records:
J02 - Dispenser - Suction Dispenser
D01 - Pipe Type - Steel/Carbon Steel/Iron
A00 - Tank Internal Protection - None
L09 - Piping Leak Detection - Exempt Suction Piping
G03 - Tank Secondary Containment - Vault (w/o access)
H00 - Tank Leak Detection - None
I04 - Overfill - Product Level Gauge (A/G)
F00 - Pipe External Protection - None
B00 - Tank External Protection - None
C00 - Pipe Location - No Piping

Tank Location: Aboveground - contact with soil.... Tank bottom rests on soil, allowing no visual inspection.
Tank Type: Steel/Carbon Steel/Iron
Tank Status: Closed - In Place
Pipe Model: Not reported
Install Date: Not reported
Capacity Gallons: 1500
Tightness Test Method: NN
Date Test: Not reported
Next Test Date: Not reported
Date Tank Closed: 07/07/2003
Register: True
Modified By: MJGRIFFI
Last Modified: 05/09/2022
Material Name: #2 fuel oil (on-site consumption)

AK276 **CON EDISON** **NY MANIFEST** **S116295628**
WSW **11-19 PARK PL** **N/A**
1/8-1/4 **BROOKLYN, NY 11201**
0.186 mi.
981 ft. **Site 2 of 7 in cluster AK**

Relative: **Lower**
Actual: **43 ft.**

Manifest Facility Information:
EPA ID: NYP004491767
Country: USA
Name: CON EDISON
Address: 11-19 PARK PL
Address 2: SB31125
City,State,Zip: BROOKLYN, NY 11201
Zip 4: Not reported
Location Address 1: 11-19 PARK PL
Location Address 2: SB31125
Location City,State,Zip: BROOKLYN, NY 11201
Location Zip 4: Not reported
Facility Status: Not reported
Total Tanks: Not reported
Code: BP

Mailing:
Mailing Name: CON EDISON
Mailing Contact: CON EDISON
Mailing Address 1: 4 IRVING PL
Mailing Address 2: 15TH ST

CON EDISON (Continued) **S116295628**

Mailing City,State,Zip:	NEW YORK, NY 10003
Mailing Zip 4:	Not reported
Mailing Country:	USA
Mailing Phone:	Not reported

Manifest Data:

Document ID:	Not reported
Manifest Status:	Not reported
Trans1 State ID:	NJD003812047
Year:	2018
Trans2 State ID:	Not reported
Generator Ship Date:	04/07/2014
Trans1 Recv Date:	04/07/2014
Trans2 Recv Date:	Not reported
TSD Site Recv Date:	04/08/2014
Part A Recv Date:	Not reported
Part B Recv Date:	Not reported
Generator EPA ID:	NYP004491767
Trans1 EPA ID:	Not reported
Trans2 EPA ID:	Not reported
TSDF ID 1:	NJD991291105
TSDF ID 2:	Not reported
Manifest Tracking Number:	002407115GBF
Import Indicator:	N
Export Indicator:	N
Discr Quantity Indicator:	N
Discr Type Indicator:	N
Discr Residue Indicator:	N
Discr Partial Reject Indicator:	N
Discr Full Reject Indicator:	N
Manifest Ref Number:	Not reported
Alt Facility RCRA ID:	Not reported
Alt Facility Sign Date:	Not reported
MGMT Method Type Code:	H110
Waste Code a:	LEAD
Waste Code b:	Not reported
Waste Code c:	Not reported
Waste Code e:	Not reported
Waste Code f:	Not reported
Waste Code g:	Not reported
Waste Code 1:	Not reported
Waste Code 2:	Not reported
Waste Code 3:	Not reported
Waste Code 4:	Not reported
Waste Code 5:	Not reported
Waste Code 6:	Not reported
Quantity:	50
Units:	Gallons (liquids only)
Number of Containers:	1
Container Type:	Cargo tanks (tank trucks)
Handling Method:	Treat
Specific Gravity:	1

AK277 **89 5TH AVE** **NY AST** **U004077303**
WSW **89 5TH AVE** **N/A**
1/8-1/4 **NEW YORK, NY 11217**
0.186 mi.
984 ft. **Site 3 of 7 in cluster AK**

Relative:
Lower

Actual:
39 ft.

AST:

Name:	89 5TH AVE
Address:	89 5TH AVE
City,State,Zip:	NEW YORK, NY 11217
Region:	STATE
DEC Region:	2
Site Status:	Active
Facility Id:	2-249564
Program Type:	PBS
UTM X:	586372.61501
UTM Y:	4503728.69220
Expiration Date:	07/20/2027
Site Type:	Other

Affiliation Records:

Site Id:	9919
Affiliation Type:	Mail Contact
Company Name:	DEZER PROPERTIES CO
Contact Type:	Not reported
Contact Name:	SUPER/FACILITY MANAGER
Address1:	89 5TH AVE
Address2:	Not reported
City:	NEW YORK
State:	NY
Zip Code:	10003
Country Code:	001
Phone:	(212) 929-1285
EMail:	INFO@DEZERPROPERTIES.COM
Fax Number:	Not reported
Modified By:	MFLEONAR
Date Last Modified:	2017-07-18

Site Id:	9919
Affiliation Type:	Facility Operator
Company Name:	89 5TH AVE
Contact Type:	Not reported
Contact Name:	KENNY LATSCH
Address1:	Not reported
Address2:	Not reported
City:	Not reported
State:	NN
Zip Code:	Not reported
Country Code:	001
Phone:	(212) 929-1285
EMail:	Not reported
Fax Number:	Not reported
Modified By:	TRANSLAT
Date Last Modified:	2004-03-04

Site Id:	9919
Affiliation Type:	Emergency Contact
Company Name:	DEZER PROPERTIES CO
Contact Type:	Not reported
Contact Name:	KENNY LATSCH

89 5TH AVE (Continued) **U004077303**

Address1:	Not reported
Address2:	Not reported
City:	Not reported
State:	NN
Zip Code:	Not reported
Country Code:	999
Phone:	(718) 837-3456
EMail:	Not reported
Fax Number:	Not reported
Modified By:	MFLEONAR
Date Last Modified:	2017-09-19

Site Id:	9919
Affiliation Type:	Facility Owner
Company Name:	DEZER PROPERTIES 89 LLC
Contact Type:	GENERAL MANAGER
Contact Name:	RICHARD ANGEL
Address1:	89 5TH AVE
Address2:	Not reported
City:	NEW YORK
State:	NY
Zip Code:	10003
Country Code:	001
Phone:	(212) 929-1285 238
EMail:	Not reported
Fax Number:	Not reported
Modified By:	JSMACRI
Date Last Modified:	2022-05-19

Tank Info:

Tank Number:	001
Tank Id:	17433
Material Code:	0001
Common Name of Substance:	#2 Fuel Oil (On-Site Consumption)

Equipment Records:

	B01 - Tank External Protection - Painted/Asphalt Coating
	J02 - Dispenser - Suction Dispenser
	C02 - Pipe Location - Underground/On-ground
	I05 - Overfill - Vent Whistle
	H00 - Tank Leak Detection - None
	L09 - Piping Leak Detection - Exempt Suction Piping
	A01 - Tank Internal Protection - Epoxy Liner
	G03 - Tank Secondary Containment - Vault (w/o access)
	D02 - Pipe Type - Galvanized Steel
	F00 - Pipe External Protection - None
Tank Location:	Aboveground in subterranean vault with access for inspections.....
	Tank in subterranean vault but accessible for inspection.
Tank Type:	Steel/Carbon Steel/Iron
Tank Status:	In Service
Pipe Model:	Not reported
Install Date:	01/01/1997
Capacity Gallons:	5000
Tightness Test Method:	-
Date Test:	Not reported

89 5TH AVE (Continued) **U004077303**

Next Test Date:	Not reported
Date Tank Closed:	Not reported
Register:	True
Modified By:	JSMACRI
Last Modified:	05/19/2022
Material Name:	#2 fuel oil (on-site consumption)

AM278 **CON EDISON SERVICE BOX: 30994** **RCRA NonGen / NLR** **1016960825**
WSW **28 PARK PL** **NY MANIFEST** **NYP004330114**
1/8-1/4 **BROOKLYN, NY 11217**
0.187 mi.
987 ft. **Site 1 of 3 in cluster AM**

Relative: **Lower**
Actual: **50 ft.**

RCRA Listings:

Date Form Received by Agency:	20130816
Handler Name:	Con Edison Service Box: 30994
Handler Address:	PARK PL
Handler City,State,Zip:	BROOKLYN, NY 11217
EPA ID:	NYP004330114
Contact Name:	ROBERTA BELL
Contact Address:	Not reported
Contact City,State,Zip:	Not reported
Contact Telephone:	718-666-4590
Contact Fax:	Not reported
Contact Email:	Not reported
Contact Title:	OFFICE ASSISTANT L1-2
EPA Region:	02
Land Type:	Private
Federal Waste Generator Description:	Not a generator, verified
Non-Notifier:	Not reported
Biennial Report Cycle:	Not reported
Accessibility:	Not reported
Active Site Indicator:	Not reported
State District Owner:	Ny
State District:	NYSDEC R2
Mailing Address:	IRVING PL, RM 828
Mailing City,State,Zip:	NEW YORK, NY 10003
Owner Name:	Not reported
Owner Type:	Not reported
Operator Name:	Not reported
Operator Type:	Not reported
Short-Term Generator Activity:	No
Importer Activity:	No
Mixed Waste Generator:	No
Transporter Activity:	No
Transfer Facility Activity:	No
Recycler Activity with Storage:	No
Small Quantity On-Site Burner Exemption:	No
Smelting Melting and Refining Furnace Exemption:	No
Underground Injection Control:	No
Off-Site Waste Receipt:	No
Universal Waste Indicator:	No
Universal Waste Destination Facility:	No
Federal Universal Waste:	No
Active Site State-Reg Handler:	---
Federal Facility Indicator:	Not reported
Hazardous Secondary Material Indicator:	NN
Sub-Part K Indicator:	Not reported

CON EDISON SERVICE BOX: 30994 (Continued) **1016960825**

2018 GPRA Permit Baseline:	Not on the Baseline
2018 GPRA Renewals Baseline:	Not on the Baseline
202 GPRA Corrective Action Baseline:	No
Subject to Corrective Action Universe:	No
Non-TSDFs Where RCRA CA has Been Imposed Universe:	No
Corrective Action Priority Ranking:	No NCAPS ranking
Environmental Control Indicator:	No
Institutional Control Indicator:	No
Human Exposure Controls Indicator:	N/A
Groundwater Controls Indicator:	N/A
Significant Non-Complier Universe:	No
Unaddressed Significant Non-Complier Universe:	No
Addressed Significant Non-Complier Universe:	No
Significant Non-Complier With a Compliance Schedule Universe:	No
Financial Assurance Required:	Not reported
Handler Date of Last Change:	20140701
Recognized Trader-Importer:	No
Recognized Trader-Exporter:	No
Importer of Spent Lead Acid Batteries:	No
Exporter of Spent Lead Acid Batteries:	No
Recycler Activity Without Storage:	Not reported
Manifest Broker:	Not reported
Sub-Part P Indicator:	No

Historic Generators:

Receive Date:	20130716
Handler Name: CON EDISON SERVICE BOX:	30994
Federal Waste Generator Description:	Conditionally Exempt Small Quantity Generator
State District Owner:	Ny
Large Quantity Handler of Universal Waste:	No
Recognized Trader Importer:	No
Recognized Trader Exporter:	No
Spent Lead Acid Battery Importer:	No
Spent Lead Acid Battery Exporter:	No
Current Record:	No
Non Storage Recycler Activity:	Not reported
Electronic Manifest Broker:	Not reported

Receive Date:	20130816
Handler Name: CON EDISON SERVICE BOX:	30994
Federal Waste Generator Description:	Not a generator, verified
State District Owner:	Ny
Large Quantity Handler of Universal Waste:	No
Recognized Trader Importer:	No
Recognized Trader Exporter:	No
Spent Lead Acid Battery Importer:	No
Spent Lead Acid Battery Exporter:	No
Current Record:	Yes
Non Storage Recycler Activity:	Not reported
Electronic Manifest Broker:	Not reported

List of NAICS Codes and Descriptions:

NAICS Codes:	No NAICS Codes Found

CON EDISON SERVICE BOX: 30994 (Continued) **1016960825**

Facility Has Received Notices of Violations:
Violations: No Violations Found

Evaluation Action Summary:
Evaluations: No Evaluations Found

Manifest Facility Information:

EPA ID:	NYP004330114
Country:	USA
Name:	CON EDISON
Address:	28 PARK PL
Address 2:	Not reported
City,State,Zip:	BROOKLYN, NY 11217
Zip 4:	Not reported
Location Address 1:	28 PARK PL
Location Address 2:	SB #30994
Location City,State,Zip:	BROOKLYN, NY 11217
Location Zip 4:	Not reported
Facility Status:	Not reported
Total Tanks:	Not reported
Code:	BP

Mailing:

Mailing Name:	CON EDISON
Mailing Contact:	CON EDISON
Mailing Address 1:	4 IRVING PLACE 15TH FLOOR
Mailing Address 2:	Not reported
Mailing City,State,Zip:	NEW YORK, NY 10003
Mailing Zip 4:	Not reported
Mailing Country:	USA
Mailing Phone:	2124603770

Manifest Data:

Document ID:	Not reported
Manifest Status:	Not reported
Trans1 State ID:	NJD003812047
Year:	2018
Trans2 State ID:	Not reported
Generator Ship Date:	07/16/2013
Trans1 Recv Date:	07/16/2013
Trans2 Recv Date:	Not reported
TSD Site Recv Date:	07/17/2013
Part A Recv Date:	Not reported
Part B Recv Date:	Not reported
Generator EPA ID:	NYP004330114
Trans1 EPA ID:	Not reported
Trans2 EPA ID:	Not reported
TSDF ID 1:	NJD991291105
TSDF ID 2:	Not reported
Manifest Tracking Number:	002084784GBF
Import Indicator:	N
Export Indicator:	N
Discr Quantity Indicator:	N
Discr Type Indicator:	N
Discr Residue Indicator:	N

CON EDISON SERVICE BOX: 30994 (Continued) **1016960825**

Discr Partial Reject Indicator:	N
Discr Full Reject Indicator:	N
Manifest Ref Number:	Not reported
Alt Facility RCRA ID:	Not reported
Alt Facility Sign Date:	Not reported
MGMT Method Type Code:	H110
Waste Code a:	LEAD
Waste Code b:	Not reported
Waste Code c:	Not reported
Waste Code e:	Not reported
Waste Code f:	Not reported
Waste Code g:	Not reported
Waste Code 1:	Not reported
Waste Code 2:	Not reported
Waste Code 3:	Not reported
Waste Code 4:	Not reported
Waste Code 5:	Not reported
Waste Code 6:	Not reported
Quantity:	100
Units:	Gallons (liquids only)
Number of Containers:	1
Container Type:	Cargo tanks (tank trucks)
Handling Method:	Treat
Specific Gravity:	1

AN279 **CON EDISON SERVICE BOX: 50311** **RCRA NonGen / NLR** **1016960808**
South **15 7TH AVE** **NY MANIFEST** **NYP004329850**
1/8-1/4 **BROOKLYN, NY 11205**
0.188 mi.
992 ft. **Site 1 of 4 in cluster AN**

Relative: **Higher**
Actual: **93 ft.**

RCRA Listings:

Date Form Received by Agency:	20130816
Handler Name:	Con Edison Service Box: 50311
Handler Address:	7TH AVE
Handler City,State,Zip:	BROOKLYN, NY 11205
EPA ID:	NYP004329850
Contact Name:	ANTHONY SIGNORE
Contact Address:	Not reported
Contact City,State,Zip:	Not reported
Contact Telephone:	718-666-4714
Contact Fax:	Not reported
Contact Email:	Not reported
Contact Title:	GENERAL UTILITY WORKER L1-2
EPA Region:	02
Land Type:	Private
Federal Waste Generator Description:	Not a generator, verified
Non-Notifier:	Not reported
Biennial Report Cycle:	Not reported
Accessibility:	Not reported
Active Site Indicator:	Not reported
State District Owner:	Ny
State District:	NYSDEC R2
Mailing Address:	IRVING PL, RM 828
Mailing City,State,Zip:	NEW YORK, NY 10003
Owner Name:	Not reported
Owner Type:	Not reported

CON EDISON SERVICE BOX: 50311 (Continued) **1016960808**

Operator Name:	Not reported
Operator Type:	Not reported
Short-Term Generator Activity:	No
Importer Activity:	No
Mixed Waste Generator:	No
Transporter Activity:	No
Transfer Facility Activity:	No
Recycler Activity with Storage:	No
Small Quantity On-Site Burner Exemption:	No
Smelting Melting and Refining Furnace Exemption:	No
Underground Injection Control:	No
Off-Site Waste Receipt:	No
Universal Waste Indicator:	No
Universal Waste Destination Facility:	No
Federal Universal Waste:	No
Active Site State-Reg Handler:	---
Federal Facility Indicator:	Not reported
Hazardous Secondary Material Indicator:	NN
Sub-Part K Indicator:	Not reported
2018 GPRA Permit Baseline:	Not on the Baseline
2018 GPRA Renewals Baseline:	Not on the Baseline
202 GPRA Corrective Action Baseline:	No
Subject to Corrective Action Universe:	No
Non-TSDFs Where RCRA CA has Been Imposed Universe:	No
Corrective Action Priority Ranking:	No NCAPS ranking
Environmental Control Indicator:	No
Institutional Control Indicator:	No
Human Exposure Controls Indicator:	N/A
Groundwater Controls Indicator:	N/A
Significant Non-Complier Universe:	No
Unaddressed Significant Non-Complier Universe:	No
Addressed Significant Non-Complier Universe:	No
Significant Non-Complier With a Compliance Schedule Universe:	No
Financial Assurance Required:	Not reported
Handler Date of Last Change:	20140701
Recognized Trader-Importer:	No
Recognized Trader-Exporter:	No
Importer of Spent Lead Acid Batteries:	No
Exporter of Spent Lead Acid Batteries:	No
Recycler Activity Without Storage:	Not reported
Manifest Broker:	Not reported
Sub-Part P Indicator:	No

Historic Generators:

Receive Date:	20130716
Handler Name: CON EDISON SERVICE BOX:	50311
Federal Waste Generator Description:	Conditionally Exempt Small Quantity Generator
State District Owner:	Ny
Large Quantity Handler of Universal Waste:	No
Recognized Trader Importer:	No
Recognized Trader Exporter:	No
Spent Lead Acid Battery Importer:	No
Spent Lead Acid Battery Exporter:	No
Current Record:	No
Non Storage Recycler Activity:	Not reported
Electronic Manifest Broker:	Not reported

CON EDISON SERVICE BOX: 50311 (Continued) **1016960808**

Receive Date:	20130816
Handler Name: CON EDISON SERVICE BOX:	50311
Federal Waste Generator Description:	Not a generator, verified
State District Owner:	Ny
Large Quantity Handler of Universal Waste:	No
Recognized Trader Importer:	No
Recognized Trader Exporter:	No
Spent Lead Acid Battery Importer:	No
Spent Lead Acid Battery Exporter:	No
Current Record:	Yes
Non Storage Recycler Activity:	Not reported
Electronic Manifest Broker:	Not reported

List of NAICS Codes and Descriptions:

NAICS Codes:	No NAICS Codes Found

Facility Has Received Notices of Violations:

Violations:	No Violations Found

Evaluation Action Summary:

Evaluations:	No Evaluations Found

Manifest Facility Information:

EPA ID:	NYP004329850
Country:	USA
Name:	CON EDISON
Address:	15 7TH AVE
Address 2:	Not reported
City,State,Zip:	BROOKLYN, NY 11205
Zip 4:	Not reported
Location Address 1:	15 7TH AVE
Location Address 2:	SB #50311
Location City,State,Zip:	BROOKLYN, NY 11217
Location Zip 4:	Not reported
Facility Status:	Not reported
Total Tanks:	Not reported
Code:	BP

Mailing:

Mailing Name:	CON EDISON
Mailing Contact:	CON EDISON
Mailing Address 1:	4 IRVING PLACE 15TH FLOOR
Mailing Address 2:	Not reported
Mailing City,State,Zip:	NEW YORK, NY 10003
Mailing Zip 4:	Not reported
Mailing Country:	USA
Mailing Phone:	2124603770

Manifest Data:

Document ID:	Not reported
Manifest Status:	Not reported
Trans1 State ID:	NJD003812047
Year:	2018
Trans2 State ID:	Not reported

CON EDISON SERVICE BOX: 50311 (Continued) **1016960808**

Generator Ship Date:	07/16/2013
Trans1 Recv Date:	07/16/2013
Trans2 Recv Date:	Not reported
TSD Site Recv Date:	07/18/2013
Part A Recv Date:	Not reported
Part B Recv Date:	Not reported
Generator EPA ID:	NYP004329850
Trans1 EPA ID:	Not reported
Trans2 EPA ID:	Not reported
TSDF ID 1:	NJD991291105
TSDF ID 2:	Not reported
Manifest Tracking Number:	002086306GBF
Import Indicator:	N
Export Indicator:	N
Discr Quantity Indicator:	N
Discr Type Indicator:	N
Discr Residue Indicator:	N
Discr Partial Reject Indicator:	N
Discr Full Reject Indicator:	N
Manifest Ref Number:	Not reported
Alt Facility RCRA ID:	Not reported
Alt Facility Sign Date:	Not reported
MGMT Method Type Code:	H110
Waste Code a:	LEAD
Waste Code b:	Not reported
Waste Code c:	Not reported
Waste Code e:	Not reported
Waste Code f:	Not reported
Waste Code g:	Not reported
Waste Code 1:	Not reported
Waste Code 2:	Not reported
Waste Code 3:	Not reported
Waste Code 4:	Not reported
Waste Code 5:	Not reported
Waste Code 6:	Not reported
Quantity:	250
Units:	Gallons (liquids only)
Number of Containers:	1
Container Type:	Cargo tanks (tank trucks)
Handling Method:	Treat
Specific Gravity:	1

AF280 **179 FLATBUSH AVE** **NY UST** **U004129101**
NW **179 FLATBUSH AVE** **N/A**
1/8-1/4 **BROOKLYN, NY 11217**
0.191 mi.
1009 ft. **Site 2 of 2 in cluster AF**

Relative: **Lower**
Actual: **44 ft.**

UST:

Name:	179 FLATBUSH AVE
Address:	179 FLATBUSH AVE
City,State,Zip:	BROOKLYN, NY 11217
Id/Status:	2-611003 / Unregulated/Closed
Program Type:	PBS
Region:	STATE
DEC Region:	2
Expiration Date:	N/A

179 FLATBUSH AVE (Continued) **U004129101**

UTM X: 586465.08237
UTM Y: 4504100.19421
Site Type: Retail Gasoline Sales

Affiliation Records:

Site Id: 408758
Affiliation Type: Facility Owner
Company Name: ARENA NOMINEE SUB B,LLC
Contact Type: AGENT
Contact Name: DAVID BERLINER
Address1: 1 METROTECH CENTER NORTH
Address2: Not reported
City: BROOKLYN
State: NY
Zip Code: 11201
Country Code: 001
Phone: (718) 923-8400
EMail: Not reported
Fax Number: Not reported
Modified By: MSBAPTIS
Date Last Modified: 2009-01-09

Site Id: 408758
Affiliation Type: Mail Contact
Company Name: ARENA NOMINEE SUB B,LLC
Contact Type: Not reported
Contact Name: DAVID BERLINER
Address1: 1 METROTECH CENTER NORTH
Address2: C/O FOREST CITY RATNER COMPANIES
City: BROOKLYN
State: NY
Zip Code: 11201
Country Code: 001
Phone: (718) 923-8400
EMail: Not reported
Fax Number: Not reported
Modified By: MSBAPTIS
Date Last Modified: 2009-01-09

Site Id: 408758
Affiliation Type: Facility Operator
Company Name: 179 FLATBUSH AVE
Contact Type: Not reported
Contact Name: DAVID BERLINER
Address1: Not reported
Address2: Not reported
City: Not reported
State: NN
Zip Code: Not reported
Country Code: 001
Phone: (718) 923-8400
EMail: Not reported
Fax Number: Not reported
Modified By: MSBAPTIS
Date Last Modified: 2009-01-09

Site Id: 408758
Affiliation Type: Emergency Contact

179 FLATBUSH AVE (Continued) **U004129101**

Company Name:	ARENA NOMINEE SUB B,LLC
Contact Type:	Not reported
Contact Name:	DAVID BERLINER
Address1:	Not reported
Address2:	Not reported
City:	Not reported
State:	NN
Zip Code:	Not reported
Country Code:	001
Phone:	(718) 923-8400
EMail:	Not reported
Fax Number:	Not reported
Modified By:	MSBAPTIS
Date Last Modified:	2009-01-09

Tank Info:

Tank Number:	001
Tank ID:	226877
Tank Status:	Closed - Removed
Material Name:	Closed - Removed
Capacity Gallons:	2100
Install Date:	Not reported
Date Tank Closed:	10/03/2008
Registered:	True
Tank Location:	Underground
Tank Type:	Steel/carbon steel
Material Code:	0009
Common Name of Substance:	Gasoline
Tightness Test Method:	NN
Date Test:	Not reported
Next Test Date:	Not reported
Pipe Model:	Not reported
Modified By:	MJGRIFFI
Last Modified:	05/09/2022

Equipment Records:

L00 - Piping Leak Detection - None
E00 - Piping Secondary Containment - None
A00 - Tank Internal Protection - None
D01 - Pipe Type - Steel/Carbon Steel/Iron
B00 - Tank External Protection - None
F00 - Pipe External Protection - None
G00 - Tank Secondary Containment - None
C02 - Pipe Location - Underground/On-ground

Tank Number:	002
Tank ID:	226878
Tank Status:	Closed - Removed
Material Name:	Closed - Removed
Capacity Gallons:	2100
Install Date:	Not reported
Date Tank Closed:	10/03/2008
Registered:	True
Tank Location:	Underground

179 FLATBUSH AVE (Continued) **U004129101**

Tank Type: Steel/carbon steel
Material Code: 0009
Common Name of Substance: Gasoline

Tightness Test Method: NN
Date Test: Not reported
Next Test Date: Not reported
Pipe Model: Not reported
Modified By: MJGRIFFI
Last Modified: 05/09/2022

Equipment Records:

L00 - Piping Leak Detection - None
E00 - Piping Secondary Containment - None
A00 - Tank Internal Protection - None
D01 - Pipe Type - Steel/Carbon Steel/Iron
F00 - Pipe External Protection - None
B00 - Tank External Protection - None
G00 - Tank Secondary Containment - None
C02 - Pipe Location - Underground/On-ground

Tank Number: 003
Tank ID: 226879
Tank Status: Closed - Removed
Material Name: Closed - Removed
Capacity Gallons: 550
Install Date: Not reported
Date Tank Closed: 10/03/2008
Registered: True
Tank Location: Underground
Tank Type: Steel/carbon steel
Material Code: 0009
Common Name of Substance: Gasoline

Tightness Test Method: NN
Date Test: Not reported
Next Test Date: Not reported
Pipe Model: Not reported
Modified By: MJGRIFFI
Last Modified: 05/09/2022

Equipment Records:

A00 - Tank Internal Protection - None
D01 - Pipe Type - Steel/Carbon Steel/Iron
F00 - Pipe External Protection - None
B00 - Tank External Protection - None
G00 - Tank Secondary Containment - None
C02 - Pipe Location - Underground/On-ground

Tank Number: 004
Tank ID: 226880
Tank Status: Closed - Removed
Material Name: Closed - Removed
Capacity Gallons: 550
Install Date: Not reported
Date Tank Closed: 10/03/2008

179 FLATBUSH AVE (Continued) **U004129101**

Registered: True
Tank Location: Underground
Tank Type: Steel/carbon steel
Material Code: 0009
Common Name of Substance: Gasoline

Tightness Test Method: NN
Date Test: Not reported
Next Test Date: Not reported
Pipe Model: Not reported
Modified By: MJGRIFFI
Last Modified: 05/09/2022

Equipment Records:

A00 - Tank Internal Protection - None
D01 - Pipe Type - Steel/Carbon Steel/Iron
B00 - Tank External Protection - None
F00 - Pipe External Protection - None
C02 - Pipe Location - Underground/On-ground
G00 - Tank Secondary Containment - None

Tank Number: 005
Tank ID: 226881
Tank Status: Closed - Removed
Material Name: Closed - Removed
Capacity Gallons: 550
Install Date: Not reported
Date Tank Closed: 10/03/2008
Registered: True
Tank Location: Underground
Tank Type: Steel/carbon steel
Material Code: 0009
Common Name of Substance: Gasoline

Tightness Test Method: NN
Date Test: Not reported
Next Test Date: Not reported
Pipe Model: Not reported
Modified By: MJGRIFFI
Last Modified: 05/09/2022

Equipment Records:

A00 - Tank Internal Protection - None
D01 - Pipe Type - Steel/Carbon Steel/Iron
F00 - Pipe External Protection - None
B00 - Tank External Protection - None
G00 - Tank Secondary Containment - None
C02 - Pipe Location - Underground/On-ground

Tank Number: 006
Tank ID: 226882
Tank Status: Closed - Removed
Material Name: Closed - Removed
Capacity Gallons: 550
Install Date: Not reported
Date Tank Closed: 10/03/2008

179 FLATBUSH AVE (Continued) **U004129101**

Registered:	True
Tank Location:	Underground
Tank Type:	Steel/carbon steel
Material Code:	0009
Common Name of Substance:	Gasoline
Tightness Test Method:	NN
Date Test:	Not reported
Next Test Date:	Not reported
Pipe Model:	Not reported
Modified By:	MJGRIFFI
Last Modified:	05/09/2022

Equipment Records:

A00 - Tank Internal Protection - None
D01 - Pipe Type - Steel/Carbon Steel/Iron
F00 - Pipe External Protection - None
B00 - Tank External Protection - None
G00 - Tank Secondary Containment - None
C02 - Pipe Location - Underground/On-ground

Tank Number:	007
Tank ID:	226883
Tank Status:	Closed - Removed
Material Name:	Closed - Removed
Capacity Gallons:	550
Install Date:	Not reported
Date Tank Closed:	10/03/2008
Registered:	True
Tank Location:	Underground
Tank Type:	Steel/carbon steel
Material Code:	0009
Common Name of Substance:	Gasoline
Tightness Test Method:	NN
Date Test:	Not reported
Next Test Date:	Not reported
Pipe Model:	Not reported
Modified By:	MJGRIFFI
Last Modified:	05/09/2022

Equipment Records:

D01 - Pipe Type - Steel/Carbon Steel/Iron
A00 - Tank Internal Protection - None
F00 - Pipe External Protection - None
B00 - Tank External Protection - None
C02 - Pipe Location - Underground/On-ground
G00 - Tank Secondary Containment - None

AH281 **CON EDISON SERVICE BOX: 48099** **RCRA NonGen / NLR** **1016961487**
SSW **98 STERLING PL** **NY MANIFEST** **NYP004342200**
1/8-1/4 **BROOKLYN, NY 11201**
0.192 mi.
1016 ft. **Site 5 of 6 in cluster AH**

Relative: **Higher**

Actual: **75 ft.**

RCRA Listings:

Date Form Received by Agency:	20130906
Handler Name:	Con Edison Service Box: 48099
Handler Address:	STERLING PL
Handler City,State,Zip:	BROOKLYN, NY 11201
EPA ID:	NYP004342200
Contact Name:	ANTHONY SIGNORE
Contact Address:	Not reported
Contact City,State,Zip:	Not reported
Contact Telephone:	718-666-4714
Contact Fax:	Not reported
Contact Email:	Not reported
Contact Title:	GENERAL UTILITY WORKER L1-2
EPA Region:	02
Land Type:	Private
Federal Waste Generator Description:	Not a generator, verified
Non-Notifier:	Not reported
Biennial Report Cycle:	Not reported
Accessibility:	Not reported
Active Site Indicator:	Not reported
State District Owner:	Ny
State District:	NYSDEC R2
Mailing Address:	IRVING PL, RM 828
Mailing City,State,Zip:	NEW YORK, NY 10003
Owner Name:	Not reported
Owner Type:	Not reported
Operator Name:	Not reported
Operator Type:	Not reported
Short-Term Generator Activity:	No
Importer Activity:	No
Mixed Waste Generator:	No
Transporter Activity:	No
Transfer Facility Activity:	No
Recycler Activity with Storage:	No
Small Quantity On-Site Burner Exemption:	No
Smelting Melting and Refining Furnace Exemption:	No
Underground Injection Control:	No
Off-Site Waste Receipt:	No
Universal Waste Indicator:	No
Universal Waste Destination Facility:	No
Federal Universal Waste:	No
Active Site State-Reg Handler:	---
Federal Facility Indicator:	Not reported
Hazardous Secondary Material Indicator:	NN
Sub-Part K Indicator:	Not reported
2018 GPRA Permit Baseline:	Not on the Baseline
2018 GPRA Renewals Baseline:	Not on the Baseline
202 GPRA Corrective Action Baseline:	No
Subject to Corrective Action Universe:	No
Non-TSDFs Where RCRA CA has Been Imposed Universe:	No
Corrective Action Priority Ranking:	No NCAPS ranking
Environmental Control Indicator:	No
Institutional Control Indicator:	No

CON EDISON SERVICE BOX: 48099 (Continued) **1016961487**

Human Exposure Controls Indicator:	N/A
Groundwater Controls Indicator:	N/A
Significant Non-Complier Universe:	No
Unaddressed Significant Non-Complier Universe:	No
Addressed Significant Non-Complier Universe:	No
Significant Non-Complier With a Compliance Schedule Universe:	No
Financial Assurance Required:	Not reported
Handler Date of Last Change:	20140701
Recognized Trader-Importer:	No
Recognized Trader-Exporter:	No
Importer of Spent Lead Acid Batteries:	No
Exporter of Spent Lead Acid Batteries:	No
Recycler Activity Without Storage:	Not reported
Manifest Broker:	Not reported
Sub-Part P Indicator:	No

Historic Generators:

Receive Date:	20130806
Handler Name: CON EDISON SERVICE BOX:	48099
Federal Waste Generator Description:	Conditionally Exempt Small Quantity Generator
State District Owner:	Ny
Large Quantity Handler of Universal Waste:	No
Recognized Trader Importer:	No
Recognized Trader Exporter:	No
Spent Lead Acid Battery Importer:	No
Spent Lead Acid Battery Exporter:	No
Current Record:	No
Non Storage Recycler Activity:	Not reported
Electronic Manifest Broker:	Not reported

Receive Date:	20130906
Handler Name: CON EDISON SERVICE BOX:	48099
Federal Waste Generator Description:	Not a generator, verified
State District Owner:	Ny
Large Quantity Handler of Universal Waste:	No
Recognized Trader Importer:	No
Recognized Trader Exporter:	No
Spent Lead Acid Battery Importer:	No
Spent Lead Acid Battery Exporter:	No
Current Record:	Yes
Non Storage Recycler Activity:	Not reported
Electronic Manifest Broker:	Not reported

List of NAICS Codes and Descriptions:

NAICS Codes:	No NAICS Codes Found

Facility Has Received Notices of Violations:

Violations:	No Violations Found

Evaluation Action Summary:

Evaluations:	No Evaluations Found

CON EDISON SERVICE BOX: 48099 (Continued) **1016961487**

Manifest Facility Information:

EPA ID:	NYP004342200
Country:	USA
Name:	CON EDISON
Address:	98 STERLING PL
Address 2:	Not reported
City,State,Zip:	BROOKLYN, NY 11201
Zip 4:	Not reported
Location Address 1:	FO 98 STERLING PL
Location Address 2:	SB #48099
Location City,State,Zip:	BROOKLYN, NY 11217
Location Zip 4:	Not reported
Facility Status:	Not reported
Total Tanks:	Not reported
Code:	BP

Mailing:

Mailing Name:	CON EDISON
Mailing Contact:	CON EDISON
Mailing Address 1:	4 IRVING PLACE 15TH FLOOR
Mailing Address 2:	Not reported
Mailing City,State,Zip:	NEW YORK, NY 10003
Mailing Zip 4:	Not reported
Mailing Country:	USA
Mailing Phone:	2124603770

Manifest Data:

Document ID:	Not reported
Manifest Status:	Not reported
Trans1 State ID:	NJD003812047
Year:	2018
Trans2 State ID:	Not reported
Generator Ship Date:	08/06/2013
Trans1 Recv Date:	08/06/2013
Trans2 Recv Date:	Not reported
TSD Site Recv Date:	08/09/2013
Part A Recv Date:	Not reported
Part B Recv Date:	Not reported
Generator EPA ID:	NYP004342200
Trans1 EPA ID:	Not reported
Trans2 EPA ID:	Not reported
TSDF ID 1:	NJD991291105
TSDF ID 2:	Not reported
Manifest Tracking Number:	002086447GBF
Import Indicator:	N
Export Indicator:	N
Discr Quantity Indicator:	N
Discr Type Indicator:	N
Discr Residue Indicator:	N
Discr Partial Reject Indicator:	N
Discr Full Reject Indicator:	N
Manifest Ref Number:	Not reported
Alt Facility RCRA ID:	Not reported
Alt Facility Sign Date:	Not reported
MGMT Method Type Code:	H110
Waste Code a:	LEAD
Waste Code b:	Not reported

CON EDISON SERVICE BOX: 48099 (Continued) **1016961487**

Waste Code c:	Not reported
Waste Code e:	Not reported
Waste Code f:	Not reported
Waste Code g:	Not reported
Waste Code 1:	Not reported
Waste Code 2:	Not reported
Waste Code 3:	Not reported
Waste Code 4:	Not reported
Waste Code 5:	Not reported
Waste Code 6:	Not reported
Quantity:	50
Units:	Gallons (liquids only)
Number of Containers:	1
Container Type:	Cargo tanks (tank trucks)
Handling Method:	Treat
Specific Gravity:	1

AK282 **955 HOLDING LLC** **NY AST** **U004045824**
WSW **95 FIFTH AVENUE** **N/A**
1/8-1/4 **NEW YORK, NY 11217**
0.194 mi.
1025 ft. **Site 4 of 7 in cluster AK**

Relative:
Lower

Actual:
41 ft.

AST:

Name:	955 HOLDING LLC
Address:	95 FIFTH AVENUE
City,State,Zip:	NEW YORK, NY 11217
Region:	STATE
DEC Region:	2
Site Status:	Unregulated/Closed
Facility Id:	2-609282
Program Type:	PBS
UTM X:	586364.66551
UTM Y:	4503712.80959
Expiration Date:	N/A
Site Type:	Other

Affiliation Records:

Site Id:	31127
Affiliation Type:	Facility Owner
Company Name:	955 HOLDING, LLC
Contact Type:	Not reported
Contact Name:	Not reported
Address1:	155 EAST 56TH STRET, 6TH FLOOR
Address2:	Not reported
City:	NEW YORK
State:	NY
Zip Code:	10022
Country Code:	001
Phone:	(212) 980-8300
EMail:	Not reported
Fax Number:	Not reported
Modified By:	TRANSLAT
Date Last Modified:	2004-03-04

Site Id:	31127
Affiliation Type:	Mail Contact

955 HOLDING LLC (Continued) **U004045824**

Company Name:	955 HOLDING, LLC
Contact Type:	Not reported
Contact Name:	GRANT RUTHIZER
Address1:	155 EAST 56TH STREET
Address2:	6TH FLOOR
City:	NEW YORK
State:	NY
Zip Code:	10022
Country Code:	001
Phone:	(212) 980-8300
EMail:	Not reported
Fax Number:	Not reported
Modified By:	TRANSLAT
Date Last Modified:	2004-03-04

Site Id:	31127
Affiliation Type:	Facility Operator
Company Name:	955 HOLDING LLC
Contact Type:	Not reported
Contact Name:	GRANT RUTHIZER
Address1:	Not reported
Address2:	Not reported
City:	Not reported
State:	NN
Zip Code:	Not reported
Country Code:	001
Phone:	(212) 980-8300
EMail:	Not reported
Fax Number:	Not reported
Modified By:	TRANSLAT
Date Last Modified:	2004-03-04

Site Id:	31127
Affiliation Type:	Emergency Contact
Company Name:	955 HOLDING, LLC
Contact Type:	Not reported
Contact Name:	GRANT RUTHIZER
Address1:	Not reported
Address2:	Not reported
City:	Not reported
State:	NN
Zip Code:	Not reported
Country Code:	001
Phone:	(212) 980-8300
EMail:	Not reported
Fax Number:	Not reported
Modified By:	TRANSLAT
Date Last Modified:	2004-03-04

Tank Info:

Tank Number:	01
Tank Id:	67028
Material Code:	0001
Common Name of Substance:	#2 Fuel Oil (On-Site Consumption)

955 HOLDING LLC (Continued) **U004045824**

Equipment Records:

H00 - Tank Leak Detection - None
I00 - Overfill - None
B00 - Tank External Protection - None
C00 - Pipe Location - No Piping
F00 - Pipe External Protection - None
A00 - Tank Internal Protection - None
G00 - Tank Secondary Containment - None
J02 - Dispenser - Suction Dispenser
D00 - Pipe Type - No Piping

Tank Location:	Aboveground - on saddles, legs, racks, etc.... Tank bottom is elevated above grade or tank pad, allowing visual inspection.
Tank Type:	Steel/Carbon Steel/Iron
Tank Status:	Closed - Removed
Pipe Model:	Not reported
Install Date:	Not reported
Capacity Gallons:	3500
Tightness Test Method:	NN
Date Test:	Not reported
Next Test Date:	Not reported
Date Tank Closed:	09/30/2003
Register:	True
Modified By:	MJGRIFFI
Last Modified:	05/09/2022
Material Name:	#2 fuel oil (on-site consumption)

AH283 **96 STERLING PLACE LLC** **NY AST** **U003383356**
SSW **96 STERLING PLACE** **N/A**
1/8-1/4 **BROOKLYN, NY 11217**
0.195 mi.
1027 ft. **Site 6 of 6 in cluster AH**

Relative:
Higher

Actual:
73 ft.

AST:

Name:	96 STERLING PLACE LLC
Address:	96 STERLING PLACE
City,State,Zip:	BROOKLYN, NY 11217
Region:	STATE
DEC Region:	2
Site Status:	Active
Facility Id:	2-043559
Program Type:	PBS
UTM X:	586596.38671
UTM Y:	4503477.52480
Expiration Date:	12/30/2021
Site Type:	Apartment Building/Office Building

Affiliation Records:

Site Id:	420
Affiliation Type:	Facility Owner
Company Name:	96 STERLING LLC
Contact Type:	MANAGING AGENT
Contact Name:	DEBRA WARSHAW
Address1:	14 WREN DRIVE
Address2:	Not reported
City:	ROSLYN
State:	NY
Zip Code:	11576
Country Code:	001

96 STERLING PLACE LLC (Continued) **U003383356**

Phone:	(516) 528-5051
EMail:	Not reported
Fax Number:	Not reported
Modified By:	MRBARROW
Date Last Modified:	2018-03-12

Site Id:	420
Affiliation Type:	Mail Contact
Company Name:	96 STERLING PLACE LLC
Contact Type:	Not reported
Contact Name:	DEBRA WARSHAW, MANAGER
Address1:	14 WREN DRIVE
Address2:	Not reported
City:	ROSLYN
State:	NY
Zip Code:	11576
Country Code:	001
Phone:	(516) 528-5051
EMail:	MDWARSHAW1029@GMAIL.COM
Fax Number:	Not reported
Modified By:	MRBARROW
Date Last Modified:	2018-03-12

Site Id:	420
Affiliation Type:	Facility Operator
Company Name:	96 STERLING PLACE LLC
Contact Type:	Not reported
Contact Name:	DEBRA WARSHAW
Address1:	Not reported
Address2:	Not reported
City:	Not reported
State:	NN
Zip Code:	Not reported
Country Code:	001
Phone:	(917) 539-1524
EMail:	Not reported
Fax Number:	Not reported
Modified By:	MRBARROW
Date Last Modified:	2018-03-12

Site Id:	420
Affiliation Type:	Emergency Contact
Company Name:	96 STERLING LLC
Contact Type:	Not reported
Contact Name:	MAURICE WARSHAW
Address1:	Not reported
Address2:	Not reported
City:	Not reported
State:	NN
Zip Code:	Not reported
Country Code:	999
Phone:	(917) 375-3237
EMail:	Not reported
Fax Number:	Not reported
Modified By:	MRBARROW
Date Last Modified:	2018-03-12

96 STERLING PLACE LLC (Continued) **U003383356**

Tank Info:

Tank Number:	001
Tank Id:	1153
Material Code:	0001
Common Name of Substance:	#2 Fuel Oil (On-Site Consumption)

Equipment Records:

E00 - Piping Secondary Containment - None
L09 - Piping Leak Detection - Exempt Suction Piping
A00 - Tank Internal Protection - None
D01 - Pipe Type - Steel/Carbon Steel/Iron
K00 - Spill Prevention - None
B00 - Tank External Protection - None
C00 - Pipe Location - No Piping
F00 - Pipe External Protection - None
H04 - Tank Leak Detection - Groundwater Well
I04 - Overfill - Product Level Gauge (A/G)
G00 - Tank Secondary Containment - None
J02 - Dispenser - Suction Dispenser

Tank Location:	Aboveground - contact with soil.... Tank bottom rests on soil, allowing no visual inspection.
Tank Type:	Steel/Carbon Steel/Iron
Tank Status:	In Service
Pipe Model:	Not reported
Install Date:	09/01/1959
Capacity Gallons:	2000
Tightness Test Method:	NN
Date Test:	Not reported
Next Test Date:	Not reported
Date Tank Closed:	Not reported
Register:	True
Modified By:	MJGRIFFI
Last Modified:	05/09/2022
Material Name:	#2 fuel oil (on-site consumption)

AJ284 **CON EDISON** **NY MANIFEST** **S117537372**
SSE **182 PARK PL** **N/A**
1/8-1/4 **BROOKLYN, NY 11201**
0.197 mi.
1039 ft. **Site 2 of 5 in cluster AJ**

Relative:
Higher

Actual:
102 ft.

Manifest Facility Information:

EPA ID:	NYP004699310
Country:	USA
Name:	CON EDISON
Address:	182 PARK PL
Address 2:	SB31009
City,State,Zip:	BROOKLYN, NY 11201
Zip 4:	Not reported
Location Address 1:	182 PARK PL
Location Address 2:	SB31009
Location City,State,Zip:	BROOKLYN, NY 11201
Location Zip 4:	Not reported
Facility Status:	Not reported
Total Tanks:	Not reported
Code:	BP

CON EDISON (Continued) **S117537372**

Mailing:

Mailing Name:	CON EDISON
Mailing Contact:	CON EDISON
Mailing Address 1:	4 IRVING PL
Mailing Address 2:	15TH FL
Mailing City,State,Zip:	NEW YORK, NY 10003
Mailing Zip 4:	Not reported
Mailing Country:	USA
Mailing Phone:	Not reported

Manifest Data:

Document ID:	Not reported
Manifest Status:	Not reported
Trans1 State ID:	NJ0000027193
Year:	2018
Trans2 State ID:	Not reported
Generator Ship Date:	11/24/2014
Trans1 Recv Date:	11/24/2014
Trans2 Recv Date:	Not reported
TSD Site Recv Date:	11/24/2014
Part A Recv Date:	Not reported
Part B Recv Date:	Not reported
Generator EPA ID:	NYP004699310
Trans1 EPA ID:	Not reported
Trans2 EPA ID:	Not reported
TSDF ID 1:	NJD002200046
TSDF ID 2:	Not reported
Manifest Tracking Number:	012773623JJK
Import Indicator:	N
Export Indicator:	N
Discr Quantity Indicator:	N
Discr Type Indicator:	N
Discr Residue Indicator:	N
Discr Partial Reject Indicator:	N
Discr Full Reject Indicator:	N
Manifest Ref Number:	Not reported
Alt Facility RCRA ID:	Not reported
Alt Facility Sign Date:	Not reported
MGMT Method Type Code:	H110
Waste Code a:	LEAD
Waste Code b:	Not reported
Waste Code c:	Not reported
Waste Code e:	Not reported
Waste Code f:	Not reported
Waste Code g:	Not reported
Waste Code 1:	Not reported
Waste Code 2:	Not reported
Waste Code 3:	Not reported
Waste Code 4:	Not reported
Waste Code 5:	Not reported
Waste Code 6:	Not reported
Quantity:	2000
Units:	Pounds
Number of Containers:	1
Container Type:	Cargo tanks (tank trucks)
Handling Method:	Treat

CON EDISON (Continued) **S117537372**

Specific Gravity: 1

AO285 **STOP & SHOP SUPERMARKETS #2586** **NY MANIFEST** **S120959450**
NNW **625 ATLANTIC AVE** **N/A**
1/8-1/4 **BROOKLYN, NY 11217**
0.200 mi.
1055 ft. **Site 1 of 2 in cluster AO**

Relative:
Lower

Actual:
51 ft.

Manifest Facility Information:

EPA ID:	NYR000109082
Country:	USA
Name:	STOP & SHOP SUPERMARKETS #2586
Address:	625 ATLANTIC AVE
Address 2:	Not reported
City,State,Zip:	BROOKLYN, NY 11217
Zip 4:	Not reported
Location Address 1:	625 ATLANTIC AVE
Location Address 2:	Not reported
Location City,State,Zip:	BROOKLYN, NY 11217
Location Zip 4:	Not reported
Facility Status:	Not reported
Total Tanks:	Not reported
Code:	BP

Mailing:

Mailing Name:	STOP & SHOP SUPERMARKETS #2586
Mailing Contact:	STOP & SHOP SUPERMARKETS #2586
Mailing Address 1:	625 ATLANTIC AVE
Mailing Address 2:	Not reported
Mailing City,State,Zip:	BROOKLYN, NY 11217
Mailing Zip 4:	Not reported
Mailing Country:	USA
Mailing Phone:	Not reported

Manifest Data:

Document ID:	Not reported
Manifest Status:	Not reported
Trans1 State ID:	PAD982661381
Year:	2018
Trans2 State ID:	NJ0000027193
Generator Ship Date:	10/16/2017
Trans1 Recv Date:	10/16/2017
Trans2 Recv Date:	10/25/2017
TSD Site Recv Date:	10/25/2017
Part A Recv Date:	Not reported
Part B Recv Date:	Not reported
Generator EPA ID:	NYR000109082
Trans1 EPA ID:	Not reported
Trans2 EPA ID:	Not reported
TSDF ID 1:	RID040098352
TSDF ID 2:	Not reported
Manifest Tracking Number:	010841084FLE
Import Indicator:	N
Export Indicator:	N
Discr Quantity Indicator:	N
Discr Type Indicator:	N
Discr Residue Indicator:	N

STOP & SHOP SUPERMARKETS #2586 (Continued) **S120959450**

Discr Partial Reject Indicator:	N
Discr Full Reject Indicator:	N
Manifest Ref Number:	Not reported
Alt Facility RCRA ID:	Not reported
Alt Facility Sign Date:	Not reported
MGMT Method Type Code:	H141
Waste Code a:	Not reported
Waste Code b:	2H-1-BENZOPYRAN-2-ONE, 4-HYDROXY-3-(3-OXO-1-PHENYLBUTYL)-, & SALTS, WHEN
Waste Code c:	Not reported
Waste Code e:	Not reported
Waste Code f:	Not reported
Waste Code g:	Not reported
Waste Code 1:	Not reported
Waste Code 2:	Not reported
Waste Code 3:	Not reported
Waste Code 4:	Not reported
Waste Code 5:	Not reported
Waste Code 6:	Not reported
Quantity:	0.01
Units:	Pounds
Number of Containers:	1
Container Type:	Burlap, cloth, paper or plastic bags
Handling Method:	Burn
Specific Gravity:	1

Document ID:	Not reported
Manifest Status:	Not reported
Trans1 State ID:	PAD982661381
Year:	2018
Trans2 State ID:	NJ0000027193
Generator Ship Date:	10/16/2017
Trans1 Recv Date:	10/16/2017
Trans2 Recv Date:	10/25/2017
TSD Site Recv Date:	10/25/2017
Part A Recv Date:	Not reported
Part B Recv Date:	Not reported
Generator EPA ID:	NYR000109082
Trans1 EPA ID:	Not reported
Trans2 EPA ID:	Not reported
TSDF ID 1:	RID040098352
TSDF ID 2:	Not reported
Manifest Tracking Number:	010841084FLE
Import Indicator:	N
Export Indicator:	N
Discr Quantity Indicator:	N
Discr Type Indicator:	N
Discr Residue Indicator:	N
Discr Partial Reject Indicator:	N
Discr Full Reject Indicator:	N
Manifest Ref Number:	Not reported
Alt Facility RCRA ID:	Not reported
Alt Facility Sign Date:	Not reported
MGMT Method Type Code:	H141
Waste Code a:	Not reported
Waste Code b:	IGNITABLE WASTE
Waste Code c:	CORROSIVE WASTE
Waste Code e:	BARIUM

STOP & SHOP SUPERMARKETS #2586 (Continued) **S120959450**

Waste Code f:	BENZENE
Waste Code g:	CHLOROFORM
Waste Code 1:	Not reported
Waste Code 2:	Not reported
Waste Code 3:	Not reported
Waste Code 4:	Not reported
Waste Code 5:	Not reported
Waste Code 6:	Not reported
Quantity:	15
Units:	Pounds
Number of Containers:	1
Container Type:	Burlap, cloth, paper or plastic bags
Handling Method:	Burn
Specific Gravity:	1
Document ID:	Not reported
Manifest Status:	Not reported
Trans1 State ID:	PAD982661381
Year:	2018
Trans2 State ID:	Not reported
Generator Ship Date:	07/13/2017
Trans1 Recv Date:	07/13/2017
Trans2 Recv Date:	Not reported
TSD Site Recv Date:	07/20/2017
Part A Recv Date:	Not reported
Part B Recv Date:	Not reported
Generator EPA ID:	NYR000109082
Trans1 EPA ID:	Not reported
Trans2 EPA ID:	Not reported
TSDF ID 1:	RID040098352
TSDF ID 2:	Not reported
Manifest Tracking Number:	010062540FLE
Import Indicator:	N
Export Indicator:	N
Discr Quantity Indicator:	N
Discr Type Indicator:	N
Discr Residue Indicator:	N
Discr Partial Reject Indicator:	N
Discr Full Reject Indicator:	N
Manifest Ref Number:	Not reported
Alt Facility RCRA ID:	Not reported
Alt Facility Sign Date:	Not reported
MGMT Method Type Code:	H141
Waste Code a:	Not reported
Waste Code b:	IGNITABLE WASTE
Waste Code c:	NAPHTHALENE
Waste Code e:	Not reported
Waste Code f:	Not reported
Waste Code g:	Not reported
Waste Code 1:	Not reported
Waste Code 2:	Not reported
Waste Code 3:	Not reported
Waste Code 4:	Not reported
Waste Code 5:	Not reported
Waste Code 6:	Not reported
Quantity:	15
Units:	Pounds

STOP & SHOP SUPERMARKETS #2586 (Continued) **S120959450**

Number of Containers:	1
Container Type:	Fiber or plastic boxes, cartons, cases
Handling Method:	Burn
Specific Gravity:	1
Document ID:	Not reported
Manifest Status:	Not reported
Trans1 State ID:	PAD982661381
Year:	2018
Trans2 State ID:	Not reported
Generator Ship Date:	07/13/2017
Trans1 Recv Date:	07/13/2017
Trans2 Recv Date:	Not reported
TSD Site Recv Date:	07/20/2017
Part A Recv Date:	Not reported
Part B Recv Date:	Not reported
Generator EPA ID:	NYR000109082
Trans1 EPA ID:	Not reported
Trans2 EPA ID:	Not reported
TSDF ID 1:	RID040098352
TSDF ID 2:	Not reported
Manifest Tracking Number:	010062540FLE
Import Indicator:	N
Export Indicator:	N
Discr Quantity Indicator:	N
Discr Type Indicator:	N
Discr Residue Indicator:	N
Discr Partial Reject Indicator:	N
Discr Full Reject Indicator:	N
Manifest Ref Number:	Not reported
Alt Facility RCRA ID:	Not reported
Alt Facility Sign Date:	Not reported
MGMT Method Type Code:	H141
Waste Code a:	Not reported
Waste Code b:	CORROSIVE WASTE
Waste Code c:	Not reported
Waste Code e:	Not reported
Waste Code f:	Not reported
Waste Code g:	Not reported
Waste Code 1:	Not reported
Waste Code 2:	Not reported
Waste Code 3:	Not reported
Waste Code 4:	Not reported
Waste Code 5:	Not reported
Waste Code 6:	Not reported
Quantity:	7
Units:	Pounds
Number of Containers:	1
Container Type:	Fiber or plastic boxes, cartons, cases
Handling Method:	Treat
Specific Gravity:	1
Document ID:	Not reported
Manifest Status:	Not reported
Trans1 State ID:	PAD982661381
Year:	2018
Trans2 State ID:	Not reported

STOP & SHOP SUPERMARKETS #2586 (Continued) **S120959450**

Generator Ship Date:	07/13/2017
Trans1 Recv Date:	07/13/2017
Trans2 Recv Date:	Not reported
TSD Site Recv Date:	07/20/2017
Part A Recv Date:	Not reported
Part B Recv Date:	Not reported
Generator EPA ID:	NYR000109082
Trans1 EPA ID:	Not reported
Trans2 EPA ID:	Not reported
TSDF ID 1:	RID040098352
TSDF ID 2:	Not reported
Manifest Tracking Number:	010062540FLE
Import Indicator:	N
Export Indicator:	N
Discr Quantity Indicator:	N
Discr Type Indicator:	N
Discr Residue Indicator:	N
Discr Partial Reject Indicator:	N
Discr Full Reject Indicator:	N
Manifest Ref Number:	Not reported
Alt Facility RCRA ID:	Not reported
Alt Facility Sign Date:	Not reported
MGMT Method Type Code:	H141
Waste Code a:	Not reported
Waste Code b:	2H-1-BENZOPYRAN-2-ONE, 4-HYDROXY-3-(3-OXO-1-PHENYLBUTYL)-, & SALTS, WHEN
Waste Code c:	Not reported
Waste Code e:	Not reported
Waste Code f:	Not reported
Waste Code g:	Not reported
Waste Code 1:	Not reported
Waste Code 2:	Not reported
Waste Code 3:	Not reported
Waste Code 4:	Not reported
Waste Code 5:	Not reported
Waste Code 6:	Not reported
Quantity:	0.01
Units:	Pounds
Number of Containers:	1
Container Type:	Burlap, cloth, paper or plastic bags
Handling Method:	Burn
Specific Gravity:	1

Document ID:	Not reported
Manifest Status:	Not reported
Trans1 State ID:	PAD982661381
Year:	2018
Trans2 State ID:	Not reported
Generator Ship Date:	07/13/2017
Trans1 Recv Date:	07/13/2017
Trans2 Recv Date:	Not reported
TSD Site Recv Date:	07/20/2017
Part A Recv Date:	Not reported
Part B Recv Date:	Not reported
Generator EPA ID:	NYR000109082
Trans1 EPA ID:	Not reported
Trans2 EPA ID:	Not reported
TSDF ID 1:	RID040098352

STOP & SHOP SUPERMARKETS #2586 (Continued) **S120959450**

TSDF ID 2:	Not reported
Manifest Tracking Number:	010062540FLE
Import Indicator:	N
Export Indicator:	N
Discr Quantity Indicator:	N
Discr Type Indicator:	N
Discr Residue Indicator:	N
Discr Partial Reject Indicator:	N
Discr Full Reject Indicator:	N
Manifest Ref Number:	Not reported
Alt Facility RCRA ID:	Not reported
Alt Facility Sign Date:	Not reported
MGMT Method Type Code:	H141
Waste Code a:	Not reported
Waste Code b:	IGNITABLE WASTE
Waste Code c:	M-CRESOL
Waste Code e:	LINDANE (1,2,3,4,5,6-HEXA-CHLOROCYCLOHEXANE, GAMMA ISOMER)
Waste Code f:	MERCURY
Waste Code g:	SELENIUM
Waste Code 1:	Not reported
Waste Code 2:	Not reported
Waste Code 3:	Not reported
Waste Code 4:	Not reported
Waste Code 5:	Not reported
Waste Code 6:	Not reported
Quantity:	1
Units:	Pounds
Number of Containers:	1
Container Type:	Fiber or plastic boxes, cartons, cases
Handling Method:	Burn
Specific Gravity:	1

Document ID:	Not reported
Manifest Status:	Not reported
Trans1 State ID:	PAD982661381
Year:	2018
Trans2 State ID:	Not reported
Generator Ship Date:	07/13/2017
Trans1 Recv Date:	07/13/2017
Trans2 Recv Date:	Not reported
TSD Site Recv Date:	07/20/2017
Part A Recv Date:	Not reported
Part B Recv Date:	Not reported
Generator EPA ID:	NYR000109082
Trans1 EPA ID:	Not reported
Trans2 EPA ID:	Not reported
TSDF ID 1:	RID040098352
TSDF ID 2:	Not reported
Manifest Tracking Number:	010062540FLE
Import Indicator:	N
Export Indicator:	N
Discr Quantity Indicator:	N
Discr Type Indicator:	N
Discr Residue Indicator:	N
Discr Partial Reject Indicator:	N
Discr Full Reject Indicator:	N
Manifest Ref Number:	Not reported

STOP & SHOP SUPERMARKETS #2586 (Continued) **S120959450**

Alt Facility RCRA ID:	Not reported
Alt Facility Sign Date:	Not reported
MGMT Method Type Code:	H141
Waste Code a:	Not reported
Waste Code b:	MERCURY
Waste Code c:	Not reported
Waste Code e:	Not reported
Waste Code f:	Not reported
Waste Code g:	Not reported
Waste Code 1:	Not reported
Waste Code 2:	Not reported
Waste Code 3:	Not reported
Waste Code 4:	Not reported
Waste Code 5:	Not reported
Waste Code 6:	Not reported
Quantity:	2
Units:	Pounds
Number of Containers:	1
Container Type:	Fiber or plastic boxes, cartons, cases
Handling Method:	Recycle
Specific Gravity:	1

Document ID:	Not reported
Manifest Status:	Not reported
Trans1 State ID:	PAD982661381
Year:	2018
Trans2 State ID:	Not reported
Generator Ship Date:	07/13/2017
Trans1 Recv Date:	07/13/2017
Trans2 Recv Date:	Not reported
TSD Site Recv Date:	07/20/2017
Part A Recv Date:	Not reported
Part B Recv Date:	Not reported
Generator EPA ID:	NYR000109082
Trans1 EPA ID:	Not reported
Trans2 EPA ID:	Not reported
TSDF ID 1:	RID040098352
TSDF ID 2:	Not reported
Manifest Tracking Number:	010062540FLE
Import Indicator:	N
Export Indicator:	N
Discr Quantity Indicator:	N
Discr Type Indicator:	N
Discr Residue Indicator:	N
Discr Partial Reject Indicator:	N
Discr Full Reject Indicator:	N
Manifest Ref Number:	Not reported
Alt Facility RCRA ID:	Not reported
Alt Facility Sign Date:	Not reported
MGMT Method Type Code:	H141
Waste Code a:	Not reported
Waste Code b:	IGNITABLE WASTE
Waste Code c:	CORROSIVE WASTE
Waste Code e:	BARIUM
Waste Code f:	BENZENE
Waste Code g:	CHLOROFORM
Waste Code 1:	Not reported

STOP & SHOP SUPERMARKETS #2586 (Continued) **S120959450**

Waste Code 2:	Not reported
Waste Code 3:	Not reported
Waste Code 4:	Not reported
Waste Code 5:	Not reported
Waste Code 6:	Not reported
Quantity:	13
Units:	Pounds
Number of Containers:	1
Container Type:	Burlap, cloth, paper or plastic bags
Handling Method:	Burn
Specific Gravity:	1

Document ID:	Not reported
Manifest Status:	Not reported
Trans1 State ID:	CTD983872698
Year:	2018
Trans2 State ID:	PAD982661381
Generator Ship Date:	01/13/2017
Trans1 Recv Date:	01/13/2017
Trans2 Recv Date:	01/16/2017
TSD Site Recv Date:	01/18/2017
Part A Recv Date:	Not reported
Part B Recv Date:	Not reported
Generator EPA ID:	NYR000109082
Trans1 EPA ID:	Not reported
Trans2 EPA ID:	Not reported
TSDF ID 1:	RID040098352
TSDF ID 2:	Not reported
Manifest Tracking Number:	010037116FLE
Import Indicator:	N
Export Indicator:	N
Discr Quantity Indicator:	Y
Discr Type Indicator:	N
Discr Residue Indicator:	N
Discr Partial Reject Indicator:	N
Discr Full Reject Indicator:	N
Manifest Ref Number:	Not reported
Alt Facility RCRA ID:	Not reported
Alt Facility Sign Date:	Not reported
MGMT Method Type Code:	H141
Waste Code a:	Not reported
Waste Code b:	IGNITABLE WASTE
Waste Code c:	CORROSIVE WASTE
Waste Code e:	BARIUM
Waste Code f:	BENZENE
Waste Code g:	CHLOROFORM
Waste Code 1:	Not reported
Waste Code 2:	Not reported
Waste Code 3:	Not reported
Waste Code 4:	Not reported
Waste Code 5:	Not reported
Waste Code 6:	Not reported
Quantity:	7
Units:	Pounds
Number of Containers:	1
Container Type:	Fiber or plastic boxes, cartons, cases
Handling Method:	Burn

STOP & SHOP SUPERMARKETS #2586 (Continued) **S120959450**

Specific Gravity:	1
Document ID:	Not reported
Manifest Status:	Not reported
Trans1 State ID:	CTD983872698
Year:	2018
Trans2 State ID:	PAD982661381
Generator Ship Date:	01/13/2017
Trans1 Recv Date:	01/13/2017
Trans2 Recv Date:	01/16/2017
TSD Site Recv Date:	01/18/2017
Part A Recv Date:	Not reported
Part B Recv Date:	Not reported
Generator EPA ID:	NYR000109082
Trans1 EPA ID:	Not reported
Trans2 EPA ID:	Not reported
TSDF ID 1:	RID040098352
TSDF ID 2:	Not reported
Manifest Tracking Number:	010037116FLE
Import Indicator:	N
Export Indicator:	N
Discr Quantity Indicator:	Y
Discr Type Indicator:	N
Discr Residue Indicator:	N
Discr Partial Reject Indicator:	N
Discr Full Reject Indicator:	N
Manifest Ref Number:	Not reported
Alt Facility RCRA ID:	Not reported
Alt Facility Sign Date:	Not reported
MGMT Method Type Code:	H141
Waste Code a:	Not reported
Waste Code b:	2H-1-BENZOPYRAN-2-ONE, 4-HYDROXY-3-(3-OXO-1-PHENYLBUTYL)-, & SALTS, WHEN
Waste Code c:	Not reported
Waste Code e:	Not reported
Waste Code f:	Not reported
Waste Code g:	Not reported
Waste Code 1:	Not reported
Waste Code 2:	Not reported
Waste Code 3:	Not reported
Waste Code 4:	Not reported
Waste Code 5:	Not reported
Waste Code 6:	Not reported
Quantity:	0.01
Units:	Pounds
Number of Containers:	1
Container Type:	Burlap, cloth, paper or plastic bags
Handling Method:	Burn
Specific Gravity:	1

AO286 **PATHMARK 72619** **RCRA NonGen / NLR** **1006810232**
NNW **625 ATLANTIC AVE** **FINDS** **NYR000109082**
1/8-1/4 **BROOKLYN, NY 11217** **ECHO**
0.200 mi.
1055 ft. **Site 2 of 2 in cluster AO**

Relative: **Lower**
Actual: **51 ft.**

RCRA Listings:

Date Form Received by Agency:	20170418
Handler Name:	Pathmark 72619
Handler Address:	ATLANTIC AVE
Handler City,State,Zip:	BROOKLYN, NY 11217
EPA ID:	NYR000109082
Contact Name:	LISA CARONE
Contact Address:	PARAGON DR
Contact City,State,Zip:	MONTVALE, NJ 07645
Contact Telephone:	201-571-8428
Contact Fax:	201-571-8288
Contact Email:	CARONEL@APTEA.COM
Contact Title:	MANAGER STRATEGIC SOURCING
EPA Region:	02
Land Type:	Private
Federal Waste Generator Description:	Not a generator, verified
Non-Notifier:	Not reported
Biennial Report Cycle:	Not reported
Accessibility:	Not reported
Active Site Indicator:	Not reported
State District Owner:	Ny
State District:	NYSDEC R2
Mailing Address:	PARAGON DR
Mailing City,State,Zip:	MONTVALE, NJ 07645
Owner Name:	Macys
Owner Type:	Private
Operator Name:	Macys
Operator Type:	Private
Short-Term Generator Activity:	No
Importer Activity:	No
Mixed Waste Generator:	No
Transporter Activity:	No
Transfer Facility Activity:	No
Recycler Activity with Storage:	No
Small Quantity On-Site Burner Exemption:	No
Smelting Melting and Refining Furnace Exemption:	No
Underground Injection Control:	No
Off-Site Waste Receipt:	No
Universal Waste Indicator:	No
Universal Waste Destination Facility:	No
Federal Universal Waste:	No
Active Site State-Reg Handler:	---
Federal Facility Indicator:	Not reported
Hazardous Secondary Material Indicator:	N
Sub-Part K Indicator:	Not reported
2018 GPRA Permit Baseline:	Not on the Baseline
2018 GPRA Renewals Baseline:	Not on the Baseline
202 GPRA Corrective Action Baseline:	No
Subject to Corrective Action Universe:	No
Non-TSDFs Where RCRA CA has Been Imposed Universe:	No
Corrective Action Priority Ranking:	No NCAPS ranking
Environmental Control Indicator:	No
Institutional Control Indicator:	No

PATHMARK 72619 (Continued) **1006810232**

Human Exposure Controls Indicator:	N/A
Groundwater Controls Indicator:	N/A
Significant Non-Complier Universe:	No
Unaddressed Significant Non-Complier Universe:	No
Addressed Significant Non-Complier Universe:	No
Significant Non-Complier With a Compliance Schedule Universe:	No
Financial Assurance Required:	Not reported
Handler Date of Last Change:	20170511
Recognized Trader-Importer:	No
Recognized Trader-Exporter:	No
Importer of Spent Lead Acid Batteries:	No
Exporter of Spent Lead Acid Batteries:	No
Recycler Activity Without Storage:	No
Manifest Broker:	No
Sub-Part P Indicator:	No

Hazardous Waste Summary:

Waste Code:	D001
Waste Description:	Ignitable Waste
Waste Code:	D002
Waste Description:	Corrosive Waste
Waste Code:	D003
Waste Description:	Reactive Waste
Waste Code:	D007
Waste Description:	Chromium
Waste Code:	D009
Waste Description:	Mercury
Waste Code:	D010
Waste Description:	Selenium
Waste Code:	D011
Waste Description:	Silver
Waste Code:	P001
Waste Description:	2h-1-Benzopyran-2-One, 4-Hydroxy-3-(3-Oxo-1-Phenylbutyl)-, & Salts, When Present At Concentrations Greater Than 0.3% (Or) Warfarin, & Salts, When Present At Concentrations Greater Than 0.3%
Waste Code:	P042
Waste Description:	1,2-Benzenediol, 4-[1-Hydroxy-2-(Methylamino)Ethyl]-, (R)- (Or) Epinephrine
Waste Code:	P075
Waste Description:	Nicotine, & Salts (Or) Pyridine, 3-(1-Methyl-2-Pyrrolidinyl)-,(S)-, & Salts
Waste Code:	P081
Waste Description:	1,2,3-Propanetriol, Trinitrate (R) (Or) Nitroglycerine (R)
Waste Code:	U035
Waste Description:	Benzenebutanoic Acid, 4-[Bis(2-Chloroethyl)Amino]- (Or) Chlorambucil

PATHMARK 72619 (Continued) **1006810232**

Waste Code: U122
Waste Description: Formaldehyde

Waste Code: U129
Waste Description: Cyclohexane, 1,2,3,4,5,6-Hexachloro-, (1alpha, 2alpha, 3beta, 4alpha, 5alpha, 6beta)- (Or) Lindane

Waste Code: U150
Waste Description: L-Phenylalanine, 4-[Bis(2-Chloroethyl)Amino]- (Or) Melphalan

Waste Code: U188
Waste Description: Phenol

Waste Code: U248
Waste Description: 2h-1-Benzopyran-2-One, 4-Hydroxy-3-(3-Oxo-1-Phenyl-Butyl)-, & Salts, When Present At Concentrations Of 0.3% Or Less (Or) Warfarin, & Salts, When Present At Concentrations Of 0.3% Or Less

Handler - Owner Operator:
Owner/Operator Indicator: Owner
Owner/Operator Name: MACYS
Legal Status: Private
Date Became Current: 20010101
Date Ended Current: Not reported
Owner/Operator Address: 625 ATLANTIC AVE
Owner/Operator City,State,Zip: BROOKLYN, NY 11217
Owner/Operator Telephone: 718-399-9545
Owner/Operator Telephone Ext: Not reported
Owner/Operator Fax: Not reported
Owner/Operator Email: Not reported

Owner/Operator Indicator: Operator
Owner/Operator Name: MACYS
Legal Status: Private
Date Became Current: 20010101
Date Ended Current: Not reported
Owner/Operator Address: 625 ATLANTIC AVE
Owner/Operator City,State,Zip: BROOKLYN, NY 11217
Owner/Operator Telephone: 718-399-9545
Owner/Operator Telephone Ext: Not reported
Owner/Operator Fax: Not reported
Owner/Operator Email: Not reported

Owner/Operator Indicator: Owner
Owner/Operator Name: MACYS
Legal Status: Private
Date Became Current: Not reported
Date Ended Current: Not reported
Owner/Operator Address: 625 ATLANTIC AVE
Owner/Operator City,State,Zip: BROOKLYN, NY 11217
Owner/Operator Telephone: 718-399-9545
Owner/Operator Telephone Ext: Not reported
Owner/Operator Fax: Not reported
Owner/Operator Email: Not reported

Owner/Operator Indicator: Owner
Owner/Operator Name: MACYS

PATHMARK 72619 (Continued) **1006810232**

Legal Status:	Private
Date Became Current:	20010101
Date Ended Current:	Not reported
Owner/Operator Address:	625 ATLANTIC AVE
Owner/Operator City,State,Zip:	BROOKLYN, NY 11217
Owner/Operator Telephone:	718-399-9545
Owner/Operator Telephone Ext:	Not reported
Owner/Operator Fax:	Not reported
Owner/Operator Email:	Not reported
Owner/Operator Indicator:	Operator
Owner/Operator Name: MACYS	
Legal Status:	Private
Date Became Current:	20010101
Date Ended Current:	Not reported
Owner/Operator Address:	625 ATLANTIC AVE
Owner/Operator City,State,Zip:	BROOKLYN, NY 11217
Owner/Operator Telephone:	718-399-9545
Owner/Operator Telephone Ext:	Not reported
Owner/Operator Fax:	Not reported
Owner/Operator Email:	Not reported
Owner/Operator Indicator:	Owner
Owner/Operator Name: THE GREAT ATLANTIC & PACIFIC TEA CO INC	
Legal Status:	Private
Date Became Current:	19961117
Date Ended Current:	Not reported
Owner/Operator Address:	2 PARAGON DR
Owner/Operator City,State,Zip:	MONTVALE, NJ 07645
Owner/Operator Telephone:	201-573-9700
Owner/Operator Telephone Ext:	Not reported
Owner/Operator Fax:	Not reported
Owner/Operator Email:	Not reported
Owner/Operator Indicator:	Operator
Owner/Operator Name: PATHMARK 72619	
Legal Status:	Private
Date Became Current:	19961117
Date Ended Current:	Not reported
Owner/Operator Address:	Not reported
Owner/Operator City,State,Zip:	Not reported
Owner/Operator Telephone:	Not reported
Owner/Operator Telephone Ext:	Not reported
Owner/Operator Fax:	Not reported
Owner/Operator Email:	Not reported
Owner/Operator Indicator:	Owner
Owner/Operator Name: MACYS	
Legal Status:	Private
Date Became Current:	20010101
Date Ended Current:	Not reported
Owner/Operator Address:	625 ATLANTIC AVE
Owner/Operator City,State,Zip:	BROOKLYN, NY 11217
Owner/Operator Telephone:	718-399-9545
Owner/Operator Telephone Ext:	Not reported
Owner/Operator Fax:	Not reported
Owner/Operator Email:	Not reported

PATHMARK 72619 (Continued) **1006810232**

Owner/Operator Indicator: Operator
Owner/Operator Name: MACYS
Legal Status: Private
Date Became Current: 20010101
Date Ended Current: Not reported
Owner/Operator Address: 625 ATLANTIC AVE
Owner/Operator City,State,Zip: BROOKLYN, NY 11217
Owner/Operator Telephone: 718-399-9545
Owner/Operator Telephone Ext: Not reported
Owner/Operator Fax: Not reported
Owner/Operator Email: Not reported

Owner/Operator Indicator: Owner
Owner/Operator Name: THE GREAT ATLANTIC & PACIFIC TEA CO INC
Legal Status: Private
Date Became Current: 19961117
Date Ended Current: Not reported
Owner/Operator Address: 2 PARAGON DR
Owner/Operator City,State,Zip: MONTVALE, NJ 07645
Owner/Operator Telephone: 201-573-9700
Owner/Operator Telephone Ext: Not reported
Owner/Operator Fax: Not reported
Owner/Operator Email: Not reported

Owner/Operator Indicator: Operator
Owner/Operator Name: PATHMARK 72619
Legal Status: Private
Date Became Current: 19961117
Date Ended Current: Not reported
Owner/Operator Address: Not reported
Owner/Operator City,State,Zip: Not reported
Owner/Operator Telephone: Not reported
Owner/Operator Telephone Ext: Not reported
Owner/Operator Fax: Not reported
Owner/Operator Email: Not reported

Historic Generators:
Receive Date: 20060101
Handler Name: MACYS
Federal Waste Generator Description: Not a generator, verified
State District Owner: Ny
Large Quantity Handler of Universal Waste: No
Recognized Trader Importer: No
Recognized Trader Exporter: No
Spent Lead Acid Battery Importer: No
Spent Lead Acid Battery Exporter: No
Current Record: No
Non Storage Recycler Activity: Not reported
Electronic Manifest Broker: Not reported

Receive Date: 20070101
Handler Name: MACYS
Federal Waste Generator Description: Not a generator, verified
State District Owner: Ny
Large Quantity Handler of Universal Waste: No
Recognized Trader Importer: No
Recognized Trader Exporter: No

PATHMARK 72619 (Continued) **1006810232**

Spent Lead Acid Battery Importer: No
Spent Lead Acid Battery Exporter: No
Current Record: No
Non Storage Recycler Activity: Not reported
Electronic Manifest Broker: Not reported

Receive Date: 20170418
Handler Name: PATHMARK 72619
Federal Waste Generator Description: Not a generator, verified
State District Owner: Ny
Large Quantity Handler of Universal Waste: No
Recognized Trader Importer: No
Recognized Trader Exporter: No
Spent Lead Acid Battery Importer: No
Spent Lead Acid Battery Exporter: No
Current Record: Yes
Non Storage Recycler Activity: Not reported
Electronic Manifest Broker: Not reported

Receive Date: 20020911
Handler Name: MACYS
Federal Waste Generator Description: Small Quantity Generator
State District Owner: Ny
Large Quantity Handler of Universal Waste: No
Recognized Trader Importer: No
Recognized Trader Exporter: No
Spent Lead Acid Battery Importer: No
Spent Lead Acid Battery Exporter: No
Current Record: No
Non Storage Recycler Activity: Not reported
Electronic Manifest Broker: Not reported

Receive Date: 20151001
Handler Name: PATHMARK 72619
Federal Waste Generator Description: Small Quantity Generator
State District Owner: Ny
Large Quantity Handler of Universal Waste: No
Recognized Trader Importer: No
Recognized Trader Exporter: No
Spent Lead Acid Battery Importer: No
Spent Lead Acid Battery Exporter: No
Current Record: No
Non Storage Recycler Activity: Not reported
Electronic Manifest Broker: Not reported

List of NAICS Codes and Descriptions:
NAICS Code: 445110
NAICS Description: SUPERMARKETS AND OTHER GROCERY RETAILERS (EXCEPT CONVENIENCE RETAILERS)

Facility Has Received Notices of Violations:
Violations: No Violations Found

Evaluation Action Summary:
Evaluations: No Evaluations Found

PATHMARK 72619 (Continued) **1006810232**

FINDS:
Registry ID: 110066985463

Click Here for FRS Facility Detail Report:

Environmental Interest/Information System:
The Resource Conservation and Recovery Act Information System (RCRAInfo) is EPA's comprehensive information system in support of the Resource Conservation and Recovery Act (RCRA) of 1976 and the Hazardous and Solid Waste Amendments (HSWA) of 1984. It tracks many types of information about generators, transporters, treaters, storers, and disposers of hazardous waste.

Click this hyperlink while viewing on your computer to access additional FINDS: detail in the EDR Site Report.

ECHO:

Envid:	1006810232
Registry ID:	110066985463
DFR URL:	http://echo.epa.gov/detailed-facility-report?fid=110066985463
Name:	PATHMARK 72619
Address:	625 ATLANTIC AVE
City,State,Zip:	BROOKLYN, NY 11217

AJ287 **CON EDISON SERVICE BOX: 31013** **RCRA NonGen / NLR** **1016454499**
SSE **195 PARK PL** **FINDS** **NYP004327755**
1/8-1/4 **BROOKLYN, NY 11238** **ECHO**
0.200 mi. **NY MANIFEST**
1058 ft. **Site 3 of 5 in cluster AJ**

Relative: Higher
Actual: 103 ft.

RCRA Listings:

Date Form Received by Agency:	20130811
Handler Name:	Con Edison Service Box: 31013
Handler Address:	PARK PL
Handler City,State,Zip:	BROOKLYN, NY 11238
EPA ID:	NYP004327755
Contact Name:	THOMAS TEELING
Contact Address:	Not reported
Contact City,State,Zip:	Not reported
Contact Telephone:	212-460-3770
Contact Fax:	Not reported
Contact Email:	Not reported
Contact Title:	SENIOR SCIENTIST
EPA Region:	02
Land Type:	Private
Federal Waste Generator Description:	Not a generator, verified
Non-Notifier:	Not reported
Biennial Report Cycle:	Not reported
Accessibility:	Not reported
Active Site Indicator:	Not reported
State District Owner:	Ny
State District:	NYSDEC R2
Mailing Address:	VING PL, 15TH FL NE
Mailing City,State,Zip:	NEW YORK, NY 10003
Owner Name:	Not reported
Owner Type:	Not reported
Operator Name:	Not reported
Operator Type:	Not reported

CON EDISON SERVICE BOX: 31013 (Continued) **1016454499**

Short-Term Generator Activity:	No
Importer Activity:	No
Mixed Waste Generator:	No
Transporter Activity:	No
Transfer Facility Activity:	No
Recycler Activity with Storage:	No
Small Quantity On-Site Burner Exemption:	No
Smelting Melting and Refining Furnace Exemption:	No
Underground Injection Control:	No
Off-Site Waste Receipt:	No
Universal Waste Indicator:	No
Universal Waste Destination Facility:	No
Federal Universal Waste:	No
Active Site State-Reg Handler:	---
Federal Facility Indicator:	Not reported
Hazardous Secondary Material Indicator:	NN
Sub-Part K Indicator:	Not reported
2018 GPRA Permit Baseline:	Not on the Baseline
2018 GPRA Renewals Baseline:	Not on the Baseline
202 GPRA Corrective Action Baseline:	No
Subject to Corrective Action Universe:	No
Non-TSDFs Where RCRA CA has Been Imposed Universe:	No
Corrective Action Priority Ranking:	No NCAPS ranking
Environmental Control Indicator:	No
Institutional Control Indicator:	No
Human Exposure Controls Indicator:	N/A
Groundwater Controls Indicator:	N/A
Significant Non-Complier Universe:	No
Unaddressed Significant Non-Complier Universe:	No
Addressed Significant Non-Complier Universe:	No
Significant Non-Complier With a Compliance Schedule Universe:	No
Financial Assurance Required:	Not reported
Handler Date of Last Change:	20131227
Recognized Trader-Importer:	No
Recognized Trader-Exporter:	No
Importer of Spent Lead Acid Batteries:	No
Exporter of Spent Lead Acid Batteries:	No
Recycler Activity Without Storage:	Not reported
Manifest Broker:	Not reported
Sub-Part P Indicator:	No

Historic Generators:

Receive Date:	20130711
Handler Name: CON EDISON SERVICE BOX:	31013
Federal Waste Generator Description:	Conditionally Exempt Small Quantity Generator
State District Owner:	Ny
Large Quantity Handler of Universal Waste:	No
Recognized Trader Importer:	No
Recognized Trader Exporter:	No
Spent Lead Acid Battery Importer:	No
Spent Lead Acid Battery Exporter:	No
Current Record:	No
Non Storage Recycler Activity:	Not reported
Electronic Manifest Broker:	Not reported

Receive Date:	20130811

CON EDISON SERVICE BOX: 31013 (Continued) **1016454499**

Handler Name: CON EDISON SERVICE BOX: 31013
Federal Waste Generator Description: Not a generator, verified
State District Owner: Ny
Large Quantity Handler of Universal Waste: No
Recognized Trader Importer: No
Recognized Trader Exporter: No
Spent Lead Acid Battery Importer: No
Spent Lead Acid Battery Exporter: No
Current Record: Yes
Non Storage Recycler Activity: Not reported
Electronic Manifest Broker: Not reported

List of NAICS Codes and Descriptions:
NAICS Codes: No NAICS Codes Found

Facility Has Received Notices of Violations:
Violations: No Violations Found

Evaluation Action Summary:
Evaluations: No Evaluations Found

FINDS:
Registry ID: 110056508293

Click Here for FRS Facility Detail Report:

Environmental Interest/Information System:
The Resource Conservation and Recovery Act Information System (RCRAInfo) is EPA's comprehensive information system in support of the Resource Conservation and Recovery Act (RCRA) of 1976 and the Hazardous and Solid Waste Amendments (HSWA) of 1984. It tracks many types of information about generators, transporters, treaters, storers, and disposers of hazardous waste.

Click this hyperlink while viewing on your computer to access additional FINDS: detail in the EDR Site Report.

ECHO:
Envid: 1016454499
Registry ID: 110056508293
DFR URL: http://echo.epa.gov/detailed-facility-report?fid=110056508293
Name: CON EDISON SERVICE BOX: 31013
Address: 195 PARK PL
City,State,Zip: BROOKLYN, NY 11238

Manifest Facility Information:
EPA ID: NYP004327755
Country: USA
Name: CON EDISON
Address: 195 PARK PL
Address 2: Not reported
City,State,Zip: BROOKLYN, NY 11238
Zip 4: Not reported
Location Address 1: 195 PARK PL
Location Address 2: SB #31013

CON EDISON SERVICE BOX: 31013 (Continued) **1016454499**

Location City,State,Zip:	BROOKLYN, NY 11238
Location Zip 4:	Not reported
Facility Status:	Not reported
Total Tanks:	Not reported
Code:	BP

Mailing:

Mailing Name:	CON EDISON
Mailing Contact:	CON EDISON
Mailing Address 1:	4 IRVING PLACE 15TH FLOOR
Mailing Address 2:	Not reported
Mailing City,State,Zip:	NEW YORK, NY 10003
Mailing Zip 4:	Not reported
Mailing Country:	USA
Mailing Phone:	2124603770

Manifest Data:

Document ID:	Not reported
Manifest Status:	Not reported
Trans1 State ID:	NJD003812047
Year:	2018
Trans2 State ID:	Not reported
Generator Ship Date:	07/11/2013
Trans1 Recv Date:	07/11/2013
Trans2 Recv Date:	Not reported
TSD Site Recv Date:	07/11/2013
Part A Recv Date:	Not reported
Part B Recv Date:	Not reported
Generator EPA ID:	NYP004327755
Trans1 EPA ID:	Not reported
Trans2 EPA ID:	Not reported
TSDF ID 1:	NJD991291105
TSDF ID 2:	Not reported
Manifest Tracking Number:	002084658GBF
Import Indicator:	N
Export Indicator:	N
Discr Quantity Indicator:	N
Discr Type Indicator:	N
Discr Residue Indicator:	N
Discr Partial Reject Indicator:	N
Discr Full Reject Indicator:	N
Manifest Ref Number:	Not reported
Alt Facility RCRA ID:	Not reported
Alt Facility Sign Date:	Not reported
MGMT Method Type Code:	H110
Waste Code a:	LEAD
Waste Code b:	Not reported
Waste Code c:	Not reported
Waste Code e:	Not reported
Waste Code f:	Not reported
Waste Code g:	Not reported
Waste Code 1:	Not reported
Waste Code 2:	Not reported
Waste Code 3:	Not reported
Waste Code 4:	Not reported
Waste Code 5:	Not reported
Waste Code 6:	Not reported

CON EDISON SERVICE BOX: 31013 (Continued) **1016454499**

Quantity:	150
Units:	Gallons (liquids only)
Number of Containers:	1
Container Type:	Cargo tanks (tank trucks)
Handling Method:	Treat
Specific Gravity:	1

AI288 **PUBLIC SCHOOL 753 (OLD PS85/STERLING HS)- K085** **NY AST** **U000411070**
ENE **510 CLERMONT AVENUE** **N/A**
1/8-1/4 **BROOKLYN, NY 11238**
0.201 mi.
1059 ft. **Site 2 of 3 in cluster AI**

Relative:
Higher

Actual:
70 ft.

AST:

Name:	PUBLIC SCHOOL 753 (OLD PS85/STERLING HS)- K085
Address:	510 CLERMONT AVENUE
City,State,Zip:	BROOKLYN, NY 11238
Region:	STATE
DEC Region:	2
Site Status:	Active
Facility Id:	2-478229
Program Type:	PBS
UTM X:	587126.04219
UTM Y:	4504048.79511
Expiration Date:	11/30/2024
Site Type:	School

Affiliation Records:

Site Id:	21246
Affiliation Type:	Facility Operator
Company Name:	PUBLIC SCHOOL 753 (OLD PS85/STERLING HS)- K085
Contact Type:	Not reported
Contact Name:	ANTHONY FALCO
Address1:	Not reported
Address2:	Not reported
City:	Not reported
State:	NN
Zip Code:	Not reported
Country Code:	001
Phone:	(718) 857-4646
EMail:	Not reported
Fax Number:	Not reported
Modified By:	DAFRANCI
Date Last Modified:	2018-03-06

Site Id:	21246
Affiliation Type:	Emergency Contact
Company Name:	NEW YORK CITY OF DEPT. OF EDUCATION
Contact Type:	Not reported
Contact Name:	KEN MAHADEO
Address1:	Not reported
Address2:	Not reported
City:	Not reported
State:	NN
Zip Code:	Not reported
Country Code:	999
Phone:	(646) 210-7918

PUBLIC SCHOOL 753 (OLD PS85/STERLING HS)- K085 (Continued) **U000411070**

EMail:	Not reported
Fax Number:	Not reported
Modified By:	CGFREEDM
Date Last Modified:	2014-11-14

Site Id:	21246
Affiliation Type:	Facility Owner
Company Name:	NEW YORK CITY OF DEPT. OF EDUCATION
Contact Type:	MANAGER, FUEL DIVISION
Contact Name:	YOGESHWAR NARINE
Address1:	44-36 VERNON BOULEVARD
Address2:	Not reported
City:	LONG ISLAND CITY
State:	NY
Zip Code:	11101
Country Code:	001
Phone:	(718) 610-0118
EMail:	Not reported
Fax Number:	Not reported
Modified By:	DAFRANCI
Date Last Modified:	2019-03-06

Site Id:	21246
Affiliation Type:	Mail Contact
Company Name:	NEW YORK CITY DEPT. OF EDUCATION
Contact Type:	Not reported
Contact Name:	JOSEPH YOUNGHESE
Address1:	FIELD OPERATIONS-FUEL DIVISION
Address2:	44-36 VERNON BOULEVARD
City:	LONG ISLAND CITY
State:	NY
Zip Code:	11101
Country Code:	001
Phone:	(718) 349-5779
EMail:	JYOUNGHESE@SCHOOLS.NYC.GOV
Fax Number:	Not reported
Modified By:	JSMACRI
Date Last Modified:	2021-05-18

Tank Info:

Tank Number:	001
Tank Id:	38481
Material Code:	0002
Common Name of Substance:	#4 Fuel Oil (On-Site Consumption)

Equipment Records:

J02 - Dispenser - Suction Dispenser
C03 - Pipe Location - Aboveground/Underground Combination
K00 - Spill Prevention - None
D01 - Pipe Type - Steel/Carbon Steel/Iron
F01 - Pipe External Protection - Painted/Asphalt Coating
A00 - Tank Internal Protection - None
B01 - Tank External Protection - Painted/Asphalt Coating
I04 - Overfill - Product Level Gauge (A/G)
E00 - Piping Secondary Containment - None

PUBLIC SCHOOL 753 (OLD PS85/STERLING HS)- K085 (Continued) **U000411070**

L00 - Piping Leak Detection - None
H06 - Tank Leak Detection - Impervious Barrier/Concrete Pad (A/G)
G02 - Tank Secondary Containment - Vault (w/access)

Tank Location:	Aboveground - on saddles, legs, racks, etc.... Tank bottom is elevated above grade or tank pad, allowing visual inspection.
Tank Type:	Steel/Carbon Steel/Iron
Tank Status:	Closed - Removed
Pipe Model:	Not reported
Install Date:	06/07/1963
Capacity Gallons:	6000
Tightness Test Method:	-
Date Test:	Not reported
Next Test Date:	Not reported
Date Tank Closed:	04/13/2018
Register:	True
Modified By:	MJGRIFFI
Last Modified:	05/09/2022
Material Name:	#4 fuel oil (on-site consumption)

Tank Number:	002
Tank Id:	38482
Material Code:	0002
Common Name of Substance:	#4 Fuel Oil (On-Site Consumption)

Equipment Records:

C03 - Pipe Location - Aboveground/Underground Combination
J02 - Dispenser - Suction Dispenser
D01 - Pipe Type - Steel/Carbon Steel/Iron
F01 - Pipe External Protection - Painted/Asphalt Coating
K00 - Spill Prevention - None
A00 - Tank Internal Protection - None
B01 - Tank External Protection - Painted/Asphalt Coating
I04 - Overfill - Product Level Gauge (A/G)
E00 - Piping Secondary Containment - None
L00 - Piping Leak Detection - None
H06 - Tank Leak Detection - Impervious Barrier/Concrete Pad (A/G)
G02 - Tank Secondary Containment - Vault (w/access)

Tank Location:	Aboveground - on saddles, legs, racks, etc.... Tank bottom is elevated above grade or tank pad, allowing visual inspection.
Tank Type:	Steel/Carbon Steel/Iron
Tank Status:	Closed - Removed
Pipe Model:	Not reported
Install Date:	06/07/1963
Capacity Gallons:	6000
Tightness Test Method:	-
Date Test:	Not reported
Next Test Date:	Not reported
Date Tank Closed:	04/13/2018
Register:	True
Modified By:	MJGRIFFI
Last Modified:	05/09/2022
Material Name:	#4 fuel oil (on-site consumption)

Tank Number:	003
Tank Id:	275249

PUBLIC SCHOOL 753 (OLD PS85/STERLING HS)- K085 (Continued) **U000411070**

Equipment Records:

J02 - Dispenser - Suction Dispenser
G12 - Tank Secondary Containment - Double-Walled (AG only)
D01 - Pipe Type - Steel/Carbon Steel/Iron
A00 - Tank Internal Protection - None
B01 - Tank External Protection - Painted/Asphalt Coating
C01 - Pipe Location - Aboveground
K01 - Spill Prevention - Catch Basin
E00 - Piping Secondary Containment - None
L00 - Piping Leak Detection - None
F00 - Pipe External Protection - None
H02 - Tank Leak Detection - Interstitial - Manual Monitoring
I05 - Overfill - Vent Whistle

Tank Location:	Aboveground - on saddles, legs, racks, etc.... Tank bottom is elevated above grade or tank pad, allowing visual inspection.
Tank Type:	Steel/Carbon Steel/Iron
Tank Status:	In Service
Pipe Model:	Not reported
Install Date:	02/09/2018
Capacity Gallons:	6000
Tightness Test Method:	-
Date Test:	Not reported
Next Test Date:	Not reported
Date Tank Closed:	Not reported
Register:	True
Modified By:	MJGRIFFI
Last Modified:	05/09/2022
Material Name:	#2 fuel oil (on-site consumption)

AI289 **NYC DEPT OF ED - PUBLIC SCHOOL 85K** **RCRA-SQG** **1014399310**
ENE **510 CLERMONT AVE** **NY MANIFEST** **NYR000173963**
1/8-1/4 **BROOKLYN, NY 11224** **NJ MANIFEST**
0.201 mi.
1059 ft. **Site 3 of 3 in cluster AI**

Relative: Higher
Actual: 70 ft.

RCRA Listings:

Date Form Received by Agency:	20100421
Handler Name:	Nyc Dept Of Ed - Public School 85k
Handler Address:	CLERMONT AVE
Handler City,State,Zip:	BROOKLYN, NY 11224
EPA ID:	NYR000173963
Contact Name:	ALEXANDER LEMPERT
Contact Address:	THOMSON AVE
Contact City,State,Zip:	LONG ISLAND CITY, NY 11101
Contact Telephone:	718-472-8501
Contact Fax:	718-472-8500
Contact Email:	Not reported
Contact Title:	DIRECTOR
EPA Region:	02
Land Type:	Municipal
Federal Waste Generator Description:	Small Quantity Generator
Non-Notifier:	Not reported
Biennial Report Cycle:	Not reported
Accessibility:	Not reported
Active Site Indicator:	Handler Activities
State District Owner:	Ny
State District:	NYSDEC R2

NYC DEPT OF ED - PUBLIC SCHOOL 85K (Continued) **1014399310**

Mailing Address:	THOMSON AVE
Mailing City,State,Zip:	LONG ISLAND CITY, NY 11101
Owner Name:	New York City
Owner Type:	Municipal
Operator Name:	New York City
Operator Type:	Municipal
Short-Term Generator Activity:	No
Importer Activity:	No
Mixed Waste Generator:	No
Transporter Activity:	No
Transfer Facility Activity:	No
Recycler Activity with Storage:	No
Small Quantity On-Site Burner Exemption:	No
Smelting Melting and Refining Furnace Exemption:	No
Underground Injection Control:	No
Off-Site Waste Receipt:	No
Universal Waste Indicator:	No
Universal Waste Destination Facility:	No
Federal Universal Waste:	No
Active Site State-Reg Handler:	---
Federal Facility Indicator:	Not reported
Hazardous Secondary Material Indicator:	NN
Sub-Part K Indicator:	Not reported
2018 GPRA Permit Baseline:	Not on the Baseline
2018 GPRA Renewals Baseline:	Not on the Baseline
202 GPRA Corrective Action Baseline:	No
Subject to Corrective Action Universe:	No
Non-TSDFs Where RCRA CA has Been Imposed Universe:	No
Corrective Action Priority Ranking:	No NCAPS ranking
Environmental Control Indicator:	No
Institutional Control Indicator:	No
Human Exposure Controls Indicator:	N/A
Groundwater Controls Indicator:	N/A
Significant Non-Complier Universe:	No
Unaddressed Significant Non-Complier Universe:	No
Addressed Significant Non-Complier Universe:	No
Significant Non-Complier With a Compliance Schedule Universe:	No
Financial Assurance Required:	Not reported
Handler Date of Last Change:	20150414
Recognized Trader-Importer:	No
Recognized Trader-Exporter:	No
Importer of Spent Lead Acid Batteries:	No
Exporter of Spent Lead Acid Batteries:	No
Recycler Activity Without Storage:	Not reported
Manifest Broker:	Not reported
Sub-Part P Indicator:	No

Handler - Owner Operator:

Owner/Operator Indicator:	Owner
Owner/Operator Name: NEW YORK CITY	
Legal Status:	Municipal
Date Became Current:	19700217
Date Ended Current:	Not reported
Owner/Operator Address:	30-30 THOMPSON AVE
Owner/Operator City,State,Zip:	LONG ISLAND CITY, NY 11101
Owner/Operator Telephone:	718-472-8501

NYC DEPT OF ED - PUBLIC SCHOOL 85K (Continued) **1014399310**

Owner/Operator Telephone Ext: Not reported
Owner/Operator Fax: Not reported
Owner/Operator Email: Not reported

Owner/Operator Indicator: Operator
Owner/Operator Name: NEW YORK CITY
Legal Status: Municipal
Date Became Current: 19700217
Date Ended Current: Not reported
Owner/Operator Address: 30-30 THOMPSON AVE
Owner/Operator City,State,Zip: LONG ISLAND CITY, NY 11101
Owner/Operator Telephone: 718-472-8501
Owner/Operator Telephone Ext: Not reported
Owner/Operator Fax: Not reported
Owner/Operator Email: Not reported

Historic Generators:
Receive Date: 20100421
Handler Name: NYC DEPT OF ED - PUBLIC SCHOOL 85K
Federal Waste Generator Description: Small Quantity Generator
State District Owner: Ny
Large Quantity Handler of Universal Waste: No
Recognized Trader Importer: No
Recognized Trader Exporter: No
Spent Lead Acid Battery Importer: No
Spent Lead Acid Battery Exporter: No
Current Record: Yes
Non Storage Recycler Activity: Not reported
Electronic Manifest Broker: Not reported

List of NAICS Codes and Descriptions:
NAICS Code: 61111
NAICS Description: ELEMENTARY AND SECONDARY SCHOOLS

Facility Has Received Notices of Violations:
Violations: No Violations Found

Evaluation Action Summary:
Evaluations: No Evaluations Found

Manifest Facility Information:
EPA ID: NYR000173963
Country: USA
Name: NYC DEPT OF ED - PUBLIC SCHOOL 85K
Address: 510 CLERMONT AVE
Address 2: Not reported
City,State,Zip: BROOKLYN, NY 11224
Zip 4: Not reported
Location Address 1: 510 CLERMONT AVE
Location Address 2: Not reported
Location City,State,Zip: BROOKLYN, NY 11224
Location Zip 4: Not reported
Facility Status: Not reported
Total Tanks: Not reported

NYC DEPT OF ED - PUBLIC SCHOOL 85K (Continued) **1014399310**

Code: BP

Mailing:
Mailing Name: NYC DEPT OF ED - PUBLIC SCHOOL 85K
Mailing Contact: TIM SULLIVAN
Mailing Address 1: 30-30 THOMPSON AVE
Mailing Address 2: Not reported
Mailing City,State,Zip: LONG ISLAND CITY, NY 11101
Mailing Zip 4: Not reported
Mailing Country: USA
Mailing Phone: 7184728501

Manifest Data:
Document ID: Not reported
Manifest Status: Not reported
Trans1 State ID: NYD046765574
Year: 2018
Trans2 State ID: Not reported
Generator Ship Date: 06/04/2010
Trans1 Recv Date: 06/04/2010
Trans2 Recv Date: Not reported
TSD Site Recv Date: 06/04/2010
Part A Recv Date: Not reported
Part B Recv Date: Not reported
Generator EPA ID: NYR000173963
Trans1 EPA ID: Not reported
Trans2 EPA ID: Not reported
TSDF ID 1: NJD991291105
TSDF ID 2: Not reported
Manifest Tracking Number: 000199784WAS
Import Indicator: N
Export Indicator: N
Discr Quantity Indicator: N
Discr Type Indicator: N
Discr Residue Indicator: N
Discr Partial Reject Indicator: N
Discr Full Reject Indicator: N
Manifest Ref Number: Not reported
Alt Facility RCRA ID: Not reported
Alt Facility Sign Date: Not reported
MGMT Method Type Code: H111
Waste Code a: LEAD
Waste Code b: B007
Waste Code c: Not reported
Waste Code e: Not reported
Waste Code f: Not reported
Waste Code g: Not reported
Waste Code 1: Not reported
Waste Code 2: Not reported
Waste Code 3: Not reported
Waste Code 4: Not reported
Waste Code 5: Not reported
Waste Code 6: Not reported
Quantity: 1000
Units: Pounds
Number of Containers: 3
Container Type: Metal drums, barrels, kegs

NYC DEPT OF ED - PUBLIC SCHOOL 85K (Continued) **1014399310**

Handling Method:	Treat
Specific Gravity:	1

Facility Info:

EPA ID:	NYR000173963
Name:	NYC DEPT OF ED - PUBLIC SCHOOL 85K
Address:	510 CLERMONT AVE
City,State,Zip:	BROOKLYN, NY 11224
County:	Not reported
Mailing Address:	THOMSON AVE
Mailing City,State,Zip:	LONG ISLAND CITY, NY 11101
Telephone:	Not reported
Emergency Telephone:	Not reported
Contact:	ALEXANDER LEMPERT
Comments:	Not reported
SIC Code:	Not reported
County:	NY047
Municipal:	Not reported
Previous EPAID:	Not reported
Generator Flag:	Not reported
Transporter Flag:	Not reported
TSDF Flag:	Not reported
Name Change:	Not reported
Date Change:	Not reported

Manifest Data:

EPA ID:	NYR000173963
Manifest Number:	000199784WAS
Date Shipped:	06/04/2010
TSDF EPA ID:	NJD991291105
Transporter EPA ID:	NYD046765574
Transporter 2 EPA ID:	Not reported
Transporter 3 EPA ID:	Not reported
Transporter 4 EPA ID:	Not reported
Transporter 5 EPA ID:	Not reported
Transporter 6 EPA ID:	Not reported
Transporter 7 EPA ID:	Not reported
Transporter 8 EPA ID:	Not reported
Transporter 9 EPA ID:	Not reported
Transporter 10 EPA ID:	Not reported
Date Trans1 Transported Waste:	06/04/2010
Date Trans2 Transported Waste:	Not reported
Date Trans3 Transported Waste:	Not reported
Date Trans4 Transported Waste:	Not reported
Date Trans5 Transported Waste:	Not reported
Date Trans6 Transported Waste:	Not reported
Date Trans7 Transported Waste:	Not reported
Date Trans8 Transported Waste:	Not reported
Date Trans9 Transported Waste:	Not reported
Date Trans10 Transported Waste:	Not reported
Date TSDF Received Waste:	06/04/2010
TSDF EPA Facility Name:	Not reported
QTY Units:	Not reported
Transporter SEQ ID:	Not reported
Transporter-1 Date:	Not reported
Waste SEQ ID:	Not reported

NYC DEPT OF ED - PUBLIC SCHOOL 85K (Continued) **1014399310**

Waste Type Code 2:	Not reported
Waste Type Code 3:	Not reported
Waste Type Code 4:	Not reported
Waste Type Code 5:	Not reported
Waste Type Code 6:	Not reported
Date Accepted:	Not reported
Manifest Discrepancy Type:	Not reported
Data Entry Number:	Not reported
Was Load Rejected:	N
Reason Load Was Rejected:	Not reported

Waste:

Manifest Year:	Not reported
Waste Code:	D008
Hand Code:	H111
Quantity:	1000
Unit:	P

AP290 **FIRST ATLANTIC TERMIN HOUS CO** **NY UST** **U001837025**
NNW **170 S PORTLAND AVE** **N/A**
1/8-1/4 **BROOKLYN, NY 11217**
0.201 mi.
1060 ft. **Site 1 of 8 in cluster AP**

Relative:
Lower

Actual:
57 ft.

UST:

Name:	FIRST ATLANTIC TERMIN HOUS CO
Address:	170 S PORTLAND AVE
City,State,Zip:	BROOKLYN, NY 11217
Id/Status:	2-333069 / Active
Program Type:	PBS
Region:	STATE
DEC Region:	2
Expiration Date:	08/28/2027
UTM X:	586685.87225
UTM Y:	4504204.24769
Site Type:	Apartment Building/Office Building

Affiliation Records:

Site Id:	15790
Affiliation Type:	Mail Contact
Company Name:	FIRST ATLANTIC TERMIN HOUS CO
Contact Type:	Not reported
Contact Name:	ANTOINETTE BLANKINSHIP
Address1:	170 S PORTLAND AVE
Address2:	MANAGEMENT OFFICE
City:	BROOKLYN
State:	NY
Zip Code:	11217
Country Code:	001
Phone:	(718) 636-1688
EMail:	ABLANKINSHIP@METROMANAGMENTDEV.COM
Fax Number:	Not reported
Modified By:	DMPOKRZY
Date Last Modified:	2018-01-05

Site Id:	15790
Affiliation Type:	Facility Operator

FIRST ATLANTIC TERMIN HOUS CO (Continued) **U001837025**

Company Name:	FIRST ATLANTIC TERMIN HOUS CO
Contact Type:	Not reported
Contact Name:	METRO MANAGEMENT DEVELOPMENT
Address1:	Not reported
Address2:	Not reported
City:	Not reported
State:	NN
Zip Code:	Not reported
Country Code:	001
Phone:	(718) 387-1331
EMail:	Not reported
Fax Number:	Not reported
Modified By:	DMPOKRZY
Date Last Modified:	2018-01-05

Site Id:	15790
Affiliation Type:	Emergency Contact
Company Name:	FIRST ATLANTIC TERMIN HOUS CO
Contact Type:	Not reported
Contact Name:	FIRST SERVICE RESIDENTIAL NEW YORK, INC
Address1:	Not reported
Address2:	Not reported
City:	Not reported
State:	NN
Zip Code:	Not reported
Country Code:	999
Phone:	(718) 706-7755
EMail:	Not reported
Fax Number:	Not reported
Modified By:	DMPOKRZY
Date Last Modified:	2018-01-05

Site Id:	15790
Affiliation Type:	Facility Owner
Company Name:	FIRST ATLANTIC TERMINAL HOUSING CORPORATION
Contact Type:	SENIOR PROPERTY MANAGER
Contact Name:	ANTOINETTE BLANKINSHIP
Address1:	170 S PORTLAND AVE
Address2:	Not reported
City:	BROOKLYN
State:	NY
Zip Code:	11217
Country Code:	001
Phone:	(718) 636-1688
EMail:	Not reported
Fax Number:	Not reported
Modified By:	JSMACRI
Date Last Modified:	2022-07-12

Tank Info:

Tank Number:	001
Tank ID:	20389
Tank Status:	In Service
Material Name:	In Service
Capacity Gallons:	20000
Install Date:	11/01/1974

FIRST ATLANTIC TERMIN HOUS CO (Continued) **U001837025**

Date Tank Closed:	Not reported
Registered:	True
Tank Location:	Underground
Tank Type:	Steel/carbon steel
Material Code:	0003
Common Name of Substance:	#6 Fuel Oil (On-Site Consumption)
Tightness Test Method:	34
Date Test:	08/23/2022
Next Test Date:	08/23/2023
Pipe Model:	Not reported
Modified By:	TankSys
Last Modified:	05/15/2023

Equipment Records:

J02 - Dispenser - Suction Dispenser
F06 - Pipe External Protection - Wrapped
I04 - Overfill - Product Level Gauge (A/G)
G04 - Tank Secondary Containment - Double-Walled (Underground)
B00 - Tank External Protection - None
C00 - Pipe Location - No Piping
D01 - Pipe Type - Steel/Carbon Steel/Iron
A00 - Tank Internal Protection - None
L09 - Piping Leak Detection - Exempt Suction Piping
H00 - Tank Leak Detection - None

AG291 **CON EDISON** **NY MANIFEST** **S117065428**
West **410 BERGEN ST** **N/A**
1/8-1/4 **BROOKLYN, NY 11233**
0.203 mi.
1070 ft. **Site 4 of 4 in cluster AG**

Relative:
Lower

Actual:
37 ft.

Manifest Facility Information:

EPA ID:	NYP004579819
Country:	USA
Name:	CON EDISON
Address:	410 BERGEN ST
Address 2:	SB 18187
City,State,Zip:	BROOKLYN, NY 11233
Zip 4:	Not reported
Location Address 1:	410 BERGEN ST
Location Address 2:	SB 18187
Location City,State,Zip:	BROOKLYN, NY 11233
Location Zip 4:	Not reported
Facility Status:	Not reported
Total Tanks:	Not reported
Code:	BP

Mailing:

Mailing Name:	CON EDISON
Mailing Contact:	TOM TEELING
Mailing Address 1:	4 IRVING PLACE 15TH FLOOR
Mailing Address 2:	Not reported
Mailing City,State,Zip:	NEW YORK, NY 10003
Mailing Zip 4:	Not reported
Mailing Country:	USA
Mailing Phone:	Not reported

CON EDISON (Continued) **S117065428**

Manifest Data:

Document ID:	Not reported
Manifest Status:	Not reported
Trans1 State ID:	NJD003812047
Year:	2018
Trans2 State ID:	Not reported
Generator Ship Date:	06/29/2014
Trans1 Recv Date:	06/29/2014
Trans2 Recv Date:	Not reported
TSD Site Recv Date:	06/30/2014
Part A Recv Date:	Not reported
Part B Recv Date:	Not reported
Generator EPA ID:	NYP004579819
Trans1 EPA ID:	Not reported
Trans2 EPA ID:	Not reported
TSDF ID 1:	NJD991291105
TSDF ID 2:	Not reported
Manifest Tracking Number:	002503131GBF
Import Indicator:	N
Export Indicator:	N
Discr Quantity Indicator:	N
Discr Type Indicator:	N
Discr Residue Indicator:	N
Discr Partial Reject Indicator:	N
Discr Full Reject Indicator:	N
Manifest Ref Number:	Not reported
Alt Facility RCRA ID:	Not reported
Alt Facility Sign Date:	Not reported
MGMT Method Type Code:	H110
Waste Code a:	LEAD
Waste Code b:	Not reported
Waste Code c:	Not reported
Waste Code e:	Not reported
Waste Code f:	Not reported
Waste Code g:	Not reported
Waste Code 1:	Not reported
Waste Code 2:	Not reported
Waste Code 3:	Not reported
Waste Code 4:	Not reported
Waste Code 5:	Not reported
Waste Code 6:	Not reported
Quantity:	50
Units:	Gallons (liquids only)
Number of Containers:	1
Container Type:	Cargo tanks (tank trucks)
Handling Method:	Treat
Specific Gravity:	1

AQ292 **WORLDWIDE POLLUTION CONTROL** **RCRA NonGen / NLR** **1000278930**
SE **201 ST MARKS AVE** **NYD098841810**
1/8-1/4 **BROOKLYN, NY 11238**
0.203 mi.
1071 ft. **Site 1 of 8 in cluster AQ**

Relative:
Higher

Actual:
92 ft.

RCRA Listings:

Date Form Received by Agency:	20070101
Handler Name:	Worldwide Pollution Control
Handler Address:	ST MARKS AVE
Handler City,State,Zip:	BROOKLYN, NY 11238-3402
EPA ID:	NYD098841810
Contact Name:	Not reported
Contact Address:	ST MARKS AVE
Contact City,State,Zip:	BROOKLYN, NY 11238
Contact Telephone:	Not reported
Contact Fax:	Not reported
Contact Email:	Not reported
Contact Title:	Not reported
EPA Region:	02
Land Type:	Not reported
Federal Waste Generator Description:	Not a generator, verified
Non-Notifier:	Not reported
Biennial Report Cycle:	Not reported
Accessibility:	Not reported
Active Site Indicator:	Not reported
State District Owner:	Ny
State District:	NYSDEC R2
Mailing Address:	ST MARKS AVE
Mailing City,State,Zip:	BROOKLYN, NY 11238
Owner Name:	World Wide Pollution Control
Owner Type:	Private
Operator Name:	World Wide Pollution Control
Operator Type:	Private
Short-Term Generator Activity:	No
Importer Activity:	No
Mixed Waste Generator:	No
Transporter Activity:	No
Transfer Facility Activity:	No
Recycler Activity with Storage:	No
Small Quantity On-Site Burner Exemption:	No
Smelting Melting and Refining Furnace Exemption:	No
Underground Injection Control:	No
Off-Site Waste Receipt:	No
Universal Waste Indicator:	No
Universal Waste Destination Facility:	No
Federal Universal Waste:	No
Active Site State-Reg Handler:	---
Federal Facility Indicator:	Not reported
Hazardous Secondary Material Indicator:	N
Sub-Part K Indicator:	Not reported
2018 GPRA Permit Baseline:	Not on the Baseline
2018 GPRA Renewals Baseline:	Not on the Baseline
202 GPRA Corrective Action Baseline:	No
Subject to Corrective Action Universe:	No
Non-TSDFs Where RCRA CA has Been Imposed Universe:	No
Corrective Action Priority Ranking:	No NCAPS ranking
Environmental Control Indicator:	No
Institutional Control Indicator:	No

WORLDWIDE POLLUTION CONTROL (Continued) **1000278930**

Human Exposure Controls Indicator:	N/A
Groundwater Controls Indicator:	N/A
Significant Non-Complier Universe:	No
Unaddressed Significant Non-Complier Universe:	No
Addressed Significant Non-Complier Universe:	No
Significant Non-Complier With a Compliance Schedule Universe:	No
Financial Assurance Required:	Not reported
Handler Date of Last Change:	20150414
Recognized Trader-Importer:	No
Recognized Trader-Exporter:	No
Importer of Spent Lead Acid Batteries:	No
Exporter of Spent Lead Acid Batteries:	No
Recycler Activity Without Storage:	No
Manifest Broker:	No
Sub-Part P Indicator:	No

Hazardous Waste Summary:

Waste Code:	D001
Waste Description:	Ignitable Waste

Handler - Owner Operator:

Owner/Operator Indicator:	Owner
Owner/Operator Name:	WORLD WIDE POLLUTION CONTROL
Legal Status:	Private
Date Became Current:	Not reported
Date Ended Current:	Not reported
Owner/Operator Address:	NOT REQUIRED
Owner/Operator City,State,Zip:	NOT REQUIRED, WY 99999
Owner/Operator Telephone:	212-555-1212
Owner/Operator Telephone Ext:	Not reported
Owner/Operator Fax:	Not reported
Owner/Operator Email:	Not reported

Owner/Operator Indicator:	Owner
Owner/Operator Name:	WORLD WIDE POLLUTION CONTROL
Legal Status:	Private
Date Became Current:	Not reported
Date Ended Current:	Not reported
Owner/Operator Address:	NOT REQUIRED
Owner/Operator City,State,Zip:	NOT REQUIRED, WY 99999
Owner/Operator Telephone:	212-555-1212
Owner/Operator Telephone Ext:	Not reported
Owner/Operator Fax:	Not reported
Owner/Operator Email:	Not reported

Owner/Operator Indicator:	Operator
Owner/Operator Name:	WORLD WIDE POLLUTION CONTROL
Legal Status:	Private
Date Became Current:	Not reported
Date Ended Current:	Not reported
Owner/Operator Address:	NOT REQUIRED
Owner/Operator City,State,Zip:	NOT REQUIRED, WY 99999
Owner/Operator Telephone:	212-555-1212
Owner/Operator Telephone Ext:	Not reported
Owner/Operator Fax:	Not reported

WORLDWIDE POLLUTION CONTROL (Continued) **1000278930**

Owner/Operator Email: Not reported

Historic Generators:

Receive Date: 19990708
Handler Name: WORLDWIDE POLLUTION CONTROL
Federal Waste Generator Description: Not a generator, verified
State District Owner: Ny
Large Quantity Handler of Universal Waste: No
Recognized Trader Importer: No
Recognized Trader Exporter: No
Spent Lead Acid Battery Importer: No
Spent Lead Acid Battery Exporter: No
Current Record: No
Non Storage Recycler Activity: Not reported
Electronic Manifest Broker: Not reported

Receive Date: 20060101
Handler Name: WORLDWIDE POLLUTION CONTROL
Federal Waste Generator Description: Not a generator, verified
State District Owner: Ny
Large Quantity Handler of Universal Waste: No
Recognized Trader Importer: No
Recognized Trader Exporter: No
Spent Lead Acid Battery Importer: No
Spent Lead Acid Battery Exporter: No
Current Record: No
Non Storage Recycler Activity: Not reported
Electronic Manifest Broker: Not reported

Receive Date: 20070101
Handler Name: WORLDWIDE POLLUTION CONTROL
Federal Waste Generator Description: Not a generator, verified
State District Owner: Ny
Large Quantity Handler of Universal Waste: No
Recognized Trader Importer: No
Recognized Trader Exporter: No
Spent Lead Acid Battery Importer: No
Spent Lead Acid Battery Exporter: No
Current Record: Yes
Non Storage Recycler Activity: Not reported
Electronic Manifest Broker: Not reported

Receive Date: 19810220
Handler Name: WORLDWIDE POLLUTION CONTROL
Federal Waste Generator Description: Large Quantity Generator
State District Owner: Ny
Large Quantity Handler of Universal Waste: No
Recognized Trader Importer: No
Recognized Trader Exporter: No
Spent Lead Acid Battery Importer: No
Spent Lead Acid Battery Exporter: No
Current Record: No
Non Storage Recycler Activity: Not reported
Electronic Manifest Broker: Not reported

List of NAICS Codes and Descriptions:

WORLDWIDE POLLUTION CONTROL (Continued) **1000278930**

NAICS Codes: No NAICS Codes Found

Has the Facility Received Notices of Violations:
Found Violation: No
Agency Which Determined Violation: Not reported
Violation Short Description: Not reported
Date Violation was Determined: Not reported
Actual Return to Compliance Date: Not reported
Return to Compliance Qualifier: Not reported
Violation Responsible Agency: Not reported
Scheduled Compliance Date: Not reported
Enforcement Identifier: Not reported
Date of Enforcement Action: Not reported
Enforcement Responsible Agency: Not reported
Enforcement Docket Number: Not reported
Enforcement Attorney: Not reported
Corrective Action Component: Not reported
Appeal Initiated Date: Not reported
Appeal Resolution Date: Not reported
Disposition Status Date: Not reported
Disposition Status: Not reported
Disposition Status Description: Not reported
Consent/Final Order Sequence Number: Not reported
Consent/Final Order Respondent Name: Not reported
Consent/Final Order Lead Agency: Not reported
Enforcement Type: Not reported
Enforcement Responsible Person: Not reported
Enforcement Responsible Sub-Organization: Not reported
SEP Sequence Number: Not reported
SEP Expenditure Amount: Not reported
SEP Scheduled Completion Date: Not reported
SEP Actual Date: Not reported
SEP Defaulted Date: Not reported
SEP Type: Not reported
SEP Type Description: Not reported
Proposed Amount: Not reported
Final Monetary Amount: Not reported
Paid Amount: Not reported
Final Count: Not reported
Final Amount: Not reported

Evaluation Action Summary:
Evaluation Date: 19831208
Evaluation Responsible Agency: EPA
Found Violation: No
Evaluation Type Description: COMPLIANCE EVALUATION INSPECTION
Evaluation Responsible Person Identifier: Not reported
Evaluation Responsible Sub-Organization: Not reported
Actual Return to Compliance Date: Not reported
Scheduled Compliance Date: Not reported
Date of Request: Not reported
Date Response Received: Not reported
Request Agency: Not reported
Former Citation: Not reported

AR293 **CON EDISON SERVICE BOX: 27988** **RCRA NonGen / NLR** **1016454531**
SE **200 PROSPECT PL** **FINDS** **NYP004328431**
1/8-1/4 **BROOKLYN, NY 11238** **ECHO**
0.204 mi. **NY MANIFEST**
1076 ft. **Site 1 of 11 in cluster AR**

Relative: **Higher**

Actual: **100 ft.**

RCRA Listings:

Date Form Received by Agency:	20130812
Handler Name:	Con Edison Service Box: 27988
Handler Address:	PROSPECT PL
Handler City,State,Zip:	BROOKLYN, NY 11238
EPA ID:	NYP004328431
Contact Name:	THOMAS TEELING
Contact Address:	Not reported
Contact City,State,Zip:	Not reported
Contact Telephone:	212-460-3770
Contact Fax:	Not reported
Contact Email:	Not reported
Contact Title:	SENIOR SCIENTIST
EPA Region:	02
Land Type:	Private
Federal Waste Generator Description:	Not a generator, verified
Non-Notifier:	Not reported
Biennial Report Cycle:	Not reported
Accessibility:	Not reported
Active Site Indicator:	Not reported
State District Owner:	Ny
State District:	NYSDEC R2
Mailing Address:	VING PL, 15TH FL NE
Mailing City,State,Zip:	NEW YORK, NY 10003
Owner Name:	Not reported
Owner Type:	Not reported
Operator Name:	Not reported
Operator Type:	Not reported
Short-Term Generator Activity:	No
Importer Activity:	No
Mixed Waste Generator:	No
Transporter Activity:	No
Transfer Facility Activity:	No
Recycler Activity with Storage:	No
Small Quantity On-Site Burner Exemption:	No
Smelting Melting and Refining Furnace Exemption:	No
Underground Injection Control:	No
Off-Site Waste Receipt:	No
Universal Waste Indicator:	No
Universal Waste Destination Facility:	No
Federal Universal Waste:	No
Active Site State-Reg Handler:	---
Federal Facility Indicator:	Not reported
Hazardous Secondary Material Indicator:	NN
Sub-Part K Indicator:	Not reported
2018 GPRA Permit Baseline:	Not on the Baseline
2018 GPRA Renewals Baseline:	Not on the Baseline
202 GPRA Corrective Action Baseline:	No
Subject to Corrective Action Universe:	No
Non-TSDFs Where RCRA CA has Been Imposed Universe:	No
Corrective Action Priority Ranking:	No NCAPS ranking
Environmental Control Indicator:	No
Institutional Control Indicator:	No

CON EDISON SERVICE BOX: 27988 (Continued) **1016454531**

Human Exposure Controls Indicator:	N/A
Groundwater Controls Indicator:	N/A
Significant Non-Complier Universe:	No
Unaddressed Significant Non-Complier Universe:	No
Addressed Significant Non-Complier Universe:	No
Significant Non-Complier With a Compliance Schedule Universe:	No
Financial Assurance Required:	Not reported
Handler Date of Last Change:	20131227
Recognized Trader-Importer:	No
Recognized Trader-Exporter:	No
Importer of Spent Lead Acid Batteries:	No
Exporter of Spent Lead Acid Batteries:	No
Recycler Activity Without Storage:	Not reported
Manifest Broker:	Not reported
Sub-Part P Indicator:	No

Historic Generators:

Receive Date:	20130712
Handler Name: CON EDISON SERVICE BOX:	27988
Federal Waste Generator Description:	Conditionally Exempt Small Quantity Generator
State District Owner:	Ny
Large Quantity Handler of Universal Waste:	No
Recognized Trader Importer:	No
Recognized Trader Exporter:	No
Spent Lead Acid Battery Importer:	No
Spent Lead Acid Battery Exporter:	No
Current Record:	No
Non Storage Recycler Activity:	Not reported
Electronic Manifest Broker:	Not reported

Receive Date:	20130812
Handler Name: CON EDISON SERVICE BOX:	27988
Federal Waste Generator Description:	Not a generator, verified
State District Owner:	Ny
Large Quantity Handler of Universal Waste:	No
Recognized Trader Importer:	No
Recognized Trader Exporter:	No
Spent Lead Acid Battery Importer:	No
Spent Lead Acid Battery Exporter:	No
Current Record:	Yes
Non Storage Recycler Activity:	Not reported
Electronic Manifest Broker:	Not reported

List of NAICS Codes and Descriptions:

NAICS Codes:	No NAICS Codes Found

Facility Has Received Notices of Violations:

Violations:	No Violations Found

Evaluation Action Summary:

Evaluations:	No Evaluations Found

CON EDISON SERVICE BOX: 27988 (Continued) **1016454531**

FINDS:
Registry ID: 110056508621

Click Here for FRS Facility Detail Report:

Environmental Interest/Information System:
The Resource Conservation and Recovery Act Information System (RCRAInfo) is EPA's comprehensive information system in support of the Resource Conservation and Recovery Act (RCRA) of 1976 and the Hazardous and Solid Waste Amendments (HSWA) of 1984. It tracks many types of information about generators, transporters, treaters, storers, and disposers of hazardous waste.

Click this hyperlink while viewing on your computer to access additional FINDS: detail in the EDR Site Report.

ECHO:

Envid:	1016454531
Registry ID:	110056508621
DFR URL:	http://echo.epa.gov/detailed-facility-report?fid=110056508621
Name:	CON EDISON SERVICE BOX: 27988
Address:	200 PROSPECT PL
City,State,Zip:	BROOKLYN, NY 11238

Manifest Facility Information:

EPA ID:	NYP004328431
Country:	USA
Name:	CON EDISON
Address:	200 PROSPECT PL
Address 2:	Not reported
City,State,Zip:	BROOKLYN, NY 11238
Zip 4:	Not reported
Location Address 1:	200 PROSPECT PL
Location Address 2:	SB #27988
Location City,State,Zip:	BROOKLYN, NY 11238
Location Zip 4:	Not reported
Facility Status:	Not reported
Total Tanks:	Not reported
Code:	BP

Mailing:

Mailing Name:	CON EDISON
Mailing Contact:	CON EDISON
Mailing Address 1:	4 IRVING PLACE 15TH FLOOR
Mailing Address 2:	Not reported
Mailing City,State,Zip:	NEW YORK, NY 10003
Mailing Zip 4:	Not reported
Mailing Country:	USA
Mailing Phone:	2124603770

Manifest Data:

Document ID:	Not reported
Manifest Status:	Not reported
Trans1 State ID:	NJD003812047
Year:	2018
Trans2 State ID:	Not reported
Generator Ship Date:	07/12/2013

CON EDISON SERVICE BOX: 27988 (Continued) **1016454531**

Trans1 Recv Date:	07/12/2013
Trans2 Recv Date:	Not reported
TSD Site Recv Date:	07/17/2013
Part A Recv Date:	Not reported
Part B Recv Date:	Not reported
Generator EPA ID:	NYP004328431
Trans1 EPA ID:	Not reported
Trans2 EPA ID:	Not reported
TSDF ID 1:	NJD991291105
TSDF ID 2:	Not reported
Manifest Tracking Number:	002084681GBF
Import Indicator:	N
Export Indicator:	N
Discr Quantity Indicator:	N
Discr Type Indicator:	N
Discr Residue Indicator:	N
Discr Partial Reject Indicator:	N
Discr Full Reject Indicator:	N
Manifest Ref Number:	Not reported
Alt Facility RCRA ID:	Not reported
Alt Facility Sign Date:	Not reported
MGMT Method Type Code:	H110
Waste Code a:	LEAD
Waste Code b:	Not reported
Waste Code c:	Not reported
Waste Code e:	Not reported
Waste Code f:	Not reported
Waste Code g:	Not reported
Waste Code 1:	Not reported
Waste Code 2:	Not reported
Waste Code 3:	Not reported
Waste Code 4:	Not reported
Waste Code 5:	Not reported
Waste Code 6:	Not reported
Quantity:	100
Units:	Gallons (liquids only)
Number of Containers:	1
Container Type:	Cargo tanks (tank trucks)
Handling Method:	Treat
Specific Gravity:	1

AK294 **CON EDISON** **NY MANIFEST** **S117738225**
WSW **96 5TH AV** **N/A**
1/8-1/4 **BROOKLYN, NY 11217**
0.204 mi.
1078 ft. **Site 5 of 7 in cluster AK**

Relative: **Lower**
Actual: **38 ft.**

Manifest Facility Information:

EPA ID:	NYP004712196
Country:	USA
Name:	CON EDISON
Address:	96 5TH AV
Address 2:	SB45701
City,State,Zip:	BROOKLYN, NY 11217
Zip 4:	Not reported
Location Address 1:	96 5TH AV
Location Address 2:	SB45701

CON EDISON (Continued) **S117738225**

Location City,State,Zip: BROOKLYN, NY 11217
Location Zip 4: Not reported
Facility Status: Not reported
Total Tanks: Not reported
Code: BP

Mailing:
Mailing Name: CON EDISON
Mailing Contact: CON EDISON
Mailing Address 1: 4 IRVING PL
Mailing Address 2: 15TH FL
Mailing City,State,Zip: NEW YORK, NY 10003
Mailing Zip 4: Not reported
Mailing Country: USA
Mailing Phone: Not reported

Manifest Data:
Document ID: Not reported
Manifest Status: Not reported
Trans1 State ID: NJD003812047
Year: 2018
Trans2 State ID: NJD003812047
Generator Ship Date: 01/06/2015
Trans1 Recv Date: 01/06/2015
Trans2 Recv Date: 01/15/2015
TSD Site Recv Date: 01/15/2015
Part A Recv Date: Not reported
Part B Recv Date: Not reported
Generator EPA ID: NYP004712196
Trans1 EPA ID: Not reported
Trans2 EPA ID: Not reported
TSDF ID 1: NJD991291105
TSDF ID 2: Not reported
Manifest Tracking Number: 002620326GBF
Import Indicator: N
Export Indicator: N
Discr Quantity Indicator: N
Discr Type Indicator: N
Discr Residue Indicator: N
Discr Partial Reject Indicator: N
Discr Full Reject Indicator: N
Manifest Ref Number: Not reported
Alt Facility RCRA ID: Not reported
Alt Facility Sign Date: Not reported
MGMT Method Type Code: H110
Waste Code a: LEAD
Waste Code b: Not reported
Waste Code c: Not reported
Waste Code e: Not reported
Waste Code f: Not reported
Waste Code g: Not reported
Waste Code 1: Not reported
Waste Code 2: Not reported
Waste Code 3: Not reported
Waste Code 4: Not reported
Waste Code 5: Not reported
Waste Code 6: Not reported

CON EDISON (Continued) **S117738225**

Quantity:	50
Units:	Gallons (liquids only)
Number of Containers:	1
Container Type:	Cargo tanks (tank trucks)
Handling Method:	Treat
Specific Gravity:	1

AK295 **96 5 AVENUE** **NY AST** **U004076774**
WSW **96 FIFTH AVENUE** **N/A**
1/8-1/4 **NEW YORK, NY 11217**
0.204 mi.
1078 ft. **Site 6 of 7 in cluster AK**

Relative:
Lower

Actual:
38 ft.

AST:

Name:	96 5 AVENUE
Address:	96 FIFTH AVENUE
City,State,Zip:	NEW YORK, NY 11217
Region:	STATE
DEC Region:	2
Site Status:	Active
Facility Id:	2-204307
Program Type:	PBS
UTM X:	586352.43676
UTM Y:	4503742.39407
Expiration Date:	04/29/2024
Site Type:	Apartment Building/Office Building

Affiliation Records:

Site Id:	7094
Affiliation Type:	Mail Contact
Company Name:	LGF ENTERPRISES
Contact Type:	Not reported
Contact Name:	LOUISA LITTLE
Address1:	1185 6TH AVENUE
Address2:	10TH FLOOR
City:	NEW YORK
State:	NY
Zip Code:	10036
Country Code:	001
Phone:	(212) 265-2280
EMail:	Not reported
Fax Number:	Not reported
Modified By:	DAFRANCI
Date Last Modified:	2017-12-12

Site Id:	7094
Affiliation Type:	Facility Operator
Company Name:	96 5 AVENUE
Contact Type:	Not reported
Contact Name:	DANNY CABREJA
Address1:	Not reported
Address2:	Not reported
City:	Not reported
State:	NN
Zip Code:	Not reported
Country Code:	001
Phone:	(212) 675-3572

96 5 AVENUE (Continued) **U004076774**

EMail:	Not reported
Fax Number:	Not reported
Modified By:	DAFRANCI
Date Last Modified:	2017-12-12

Site Id:	7094
Affiliation Type:	Emergency Contact
Company Name:	STATE OF LILLIAN GOLDMAN AND THE LILLIAN GOLDMAN F
Contact Type:	Not reported
Contact Name:	LGF ENTERPRISES
Address1:	Not reported
Address2:	Not reported
City:	Not reported
State:	NN
Zip Code:	Not reported
Country Code:	999
Phone:	(212) 265-2280
EMail:	Not reported
Fax Number:	Not reported
Modified By:	DAFRANCI
Date Last Modified:	2017-12-12

Site Id:	7094
Affiliation Type:	Facility Owner
Company Name:	ESTATE OF LILLIAN GOLDMAN AND THE LILLIAN GOLDMAN F
Contact Type:	VICE PRESIDENT
Contact Name:	LOUISA LITTLE
Address1:	1185 6TH AVENUE, 10TH FLOOR
Address2:	Not reported
City:	NEW YORK
State:	NY
Zip Code:	10036
Country Code:	001
Phone:	(212) 265-2280
EMail:	Not reported
Fax Number:	Not reported
Modified By:	JSMACRI
Date Last Modified:	2019-02-25

Tank Info:

Tank Number:	001
Tank Id:	16988
Material Code:	0003
Common Name of Substance:	#6 Fuel Oil (On-Site Consumption)

Equipment Records:

F00 - Pipe External Protection - None
B00 - Tank External Protection - None
C00 - Pipe Location - No Piping
K00 - Spill Prevention - None
A00 - Tank Internal Protection - None
G03 - Tank Secondary Containment - Vault (w/o access)
H00 - Tank Leak Detection - None
I02 - Overfill - High Level Alarm
E00 - Piping Secondary Containment - None

96 5 AVENUE (Continued) **U004076774**

J00 - Dispenser - None
L00 - Piping Leak Detection - None
D00 - Pipe Type - No Piping

Tank Location:	Aboveground in subterranean vault with access for inspections..... Tank in subterranean vault but accessible for inspection.
Tank Type:	Steel/Carbon Steel/Iron
Tank Status:	In Service
Pipe Model:	Not reported
Install Date:	12/24/1959
Capacity Gallons:	10000
Tightness Test Method:	-
Date Test:	Not reported
Next Test Date:	Not reported
Date Tank Closed:	Not reported
Register:	True
Modified By:	MJGRIFFI
Last Modified:	05/09/2022
Material Name:	#4 fuel oil (on-site consumption)

AD296 **CON EDISON** **NY MANIFEST** **S117315385**
NNE **OPP 446 CARLTON AV** **N/A**
1/8-1/4 **BROOKLYN, NY 11238**
0.204 mi.
1078 ft. **Site 2 of 2 in cluster AD**

Relative:
Higher

Actual:
69 ft.

Manifest Facility Information:

EPA ID:	NYP004625487
Country:	USA
Name:	CON EDISON
Address:	OPP 446 CARLTON AV
Address 2:	V6238
City,State,Zip:	BROOKLYN, NY 11238
Zip 4:	Not reported
Location Address 1:	OPP 446 CARLTON AV
Location Address 2:	V6238
Location City,State,Zip:	BROOKLYN, NY 11238
Location Zip 4:	Not reported
Facility Status:	Not reported
Total Tanks:	Not reported
Code:	BP

Mailing:

Mailing Name:	CON EDISON
Mailing Contact:	CON EDISON
Mailing Address 1:	4 IRVING PL
Mailing Address 2:	15TH FL
Mailing City,State,Zip:	NEW YORK, NY 10003
Mailing Zip 4:	Not reported
Mailing Country:	USA
Mailing Phone:	Not reported

Manifest Data:

Document ID:	Not reported
Manifest Status:	Not reported
Trans1 State ID:	NJ0000027193
Year:	2018
Trans2 State ID:	Not reported
Generator Ship Date:	08/12/2014

CON EDISON (Continued) **S117315385**

Trans1 Recv Date:	08/12/2014
Trans2 Recv Date:	Not reported
TSD Site Recv Date:	08/14/2014
Part A Recv Date:	Not reported
Part B Recv Date:	Not reported
Generator EPA ID:	NYP004625487
Trans1 EPA ID:	Not reported
Trans2 EPA ID:	Not reported
TSDF ID 1:	NJD002200046
TSDF ID 2:	Not reported
Manifest Tracking Number:	012775433JJK
Import Indicator:	N
Export Indicator:	N
Discr Quantity Indicator:	N
Discr Type Indicator:	N
Discr Residue Indicator:	N
Discr Partial Reject Indicator:	N
Discr Full Reject Indicator:	N
Manifest Ref Number:	Not reported
Alt Facility RCRA ID:	Not reported
Alt Facility Sign Date:	Not reported
MGMT Method Type Code:	H110
Waste Code a:	LEAD
Waste Code b:	Not reported
Waste Code c:	Not reported
Waste Code e:	Not reported
Waste Code f:	Not reported
Waste Code g:	Not reported
Waste Code 1:	Not reported
Waste Code 2:	Not reported
Waste Code 3:	Not reported
Waste Code 4:	Not reported
Waste Code 5:	Not reported
Waste Code 6:	Not reported
Quantity:	150
Units:	Gallons (liquids only)
Number of Containers:	1
Container Type:	Cargo tanks (tank trucks)
Handling Method:	Treat
Specific Gravity:	1

AP297 **CON EDISON - MANHOLE M37654** **NY MANIFEST** **S120959171**
North **172 S OXFORD ST** **N/A**
1/8-1/4 **BROOKLYN, NY 11217**
0.206 mi.
1087 ft. **Site 2 of 8 in cluster AP**

Relative:
Higher

Actual:
62 ft.

Manifest Facility Information:

EPA ID:	NYP004998385
Country:	USA
Name:	CON EDISON - MANHOLE M37654
Address:	172 S OXFORD ST
Address 2:	Not reported
City,State,Zip:	BROOKLYN, NY 11217
Zip 4:	Not reported
Location Address 1:	172 S OXFORD ST
Location Address 2:	Not reported

CON EDISON - MANHOLE M37654 (Continued) **S120959171**

Location City,State,Zip: BROOKLYN, NY 11217
Location Zip 4: Not reported
Facility Status: Not reported
Total Tanks: Not reported
Code: BP

Mailing:
Mailing Name: CON EDISON - MANHOLE M37654
Mailing Contact: CON EDISON
Mailing Address 1: 4 IRVING PL 15TH FL NE
Mailing Address 2: Not reported
Mailing City,State,Zip: NEW YORK, NY 10003
Mailing Zip 4: Not reported
Mailing Country: USA
Mailing Phone: Not reported

AK298 **CON EDISON** **NY MANIFEST** **S117738224**
WSW **104 5TH AV** **N/A**
1/8-1/4 **BROOKLYN, NY 11217**
0.214 mi.
1131 ft. **Site 7 of 7 in cluster AK**

Relative:
Lower

Actual:
39 ft.

Manifest Facility Information:
EPA ID: NYP004712188
Country: USA
Name: CON EDISON
Address: 104 5TH AV
Address 2: SB45702
City,State,Zip: BROOKLYN, NY 11217
Zip 4: Not reported
Location Address 1: 104 5TH AV
Location Address 2: SB45702
Location City,State,Zip: BROOKLYN, NY 11217
Location Zip 4: Not reported
Facility Status: Not reported
Total Tanks: Not reported
Code: BP

Mailing:
Mailing Name: CON EDISON
Mailing Contact: CON EDISON
Mailing Address 1: 4 IRVING PL
Mailing Address 2: 15TH FL
Mailing City,State,Zip: NEW YORK, NY 10003
Mailing Zip 4: Not reported
Mailing Country: USA
Mailing Phone: Not reported

Manifest Data:
Document ID: Not reported
Manifest Status: Not reported
Trans1 State ID: NJD003812047
Year: 2018
Trans2 State ID: NJD003812047
Generator Ship Date: 01/06/2015
Trans1 Recv Date: 01/06/2015
Trans2 Recv Date: 01/15/2015

CON EDISON (Continued) **S117738224**

TSD Site Recv Date:	01/15/2015
Part A Recv Date:	Not reported
Part B Recv Date:	Not reported
Generator EPA ID:	NYP004712188
Trans1 EPA ID:	Not reported
Trans2 EPA ID:	Not reported
TSDF ID 1:	NJD991291105
TSDF ID 2:	Not reported
Manifest Tracking Number:	002620328GBF
Import Indicator:	N
Export Indicator:	N
Discr Quantity Indicator:	N
Discr Type Indicator:	N
Discr Residue Indicator:	N
Discr Partial Reject Indicator:	N
Discr Full Reject Indicator:	N
Manifest Ref Number:	Not reported
Alt Facility RCRA ID:	Not reported
Alt Facility Sign Date:	Not reported
MGMT Method Type Code:	H110
Waste Code a:	LEAD
Waste Code b:	Not reported
Waste Code c:	Not reported
Waste Code e:	Not reported
Waste Code f:	Not reported
Waste Code g:	Not reported
Waste Code 1:	Not reported
Waste Code 2:	Not reported
Waste Code 3:	Not reported
Waste Code 4:	Not reported
Waste Code 5:	Not reported
Waste Code 6:	Not reported
Quantity:	50
Units:	Gallons (liquids only)
Number of Containers:	1
Container Type:	Cargo tanks (tank trucks)
Handling Method:	Treat
Specific Gravity:	1

AS299 **NYCTA - 165 CENTRAL INSTR RM** **RCRA NonGen / NLR** **1000134222**
NW **ATLANTIC AVE NEAR FLATBUSH** **NY MANIFEST** **NYD982738817**
1/8-1/4 **BROOKLYN, NY 11201**
0.215 mi.
1133 ft. **Site 1 of 3 in cluster AS**

Relative: **Lower**
Actual: **46 ft.**

RCRA Listings:

Date Form Received by Agency:	20070101
Handler Name:	Nycta - 165 Central Instr Rm
Handler Address:	ATLANTIC AVE NEAR FLATBUSH
Handler City,State,Zip:	BROOKLYN, NY 11201
EPA ID:	NYD982738817
Contact Name:	Not reported
Contact Address:	JAY ST RM 809
Contact City,State,Zip:	BROOKLYN, NY 11201
Contact Telephone:	Not reported
Contact Fax:	Not reported
Contact Email:	Not reported

NYCTA - 165 CENTRAL INSTR RM (Continued) **1000134222**

Contact Title:	Not reported
EPA Region:	02
Land Type:	Not reported
Federal Waste Generator Description:	Not a generator, verified
Non-Notifier:	Not reported
Biennial Report Cycle:	Not reported
Accessibility:	Not reported
Active Site Indicator:	Not reported
State District Owner:	Ny
State District:	NYSDEC R2
Mailing Address:	JAY ST RM 809
Mailing City,State,Zip:	BROOKLYN, NY 11201
Owner Name:	New York Transit Auth
Owner Type:	County
Operator Name:	New York Transit Auth
Operator Type:	County
Short-Term Generator Activity:	No
Importer Activity:	No
Mixed Waste Generator:	No
Transporter Activity:	No
Transfer Facility Activity:	No
Recycler Activity with Storage:	No
Small Quantity On-Site Burner Exemption:	No
Smelting Melting and Refining Furnace Exemption:	No
Underground Injection Control:	No
Off-Site Waste Receipt:	No
Universal Waste Indicator:	No
Universal Waste Destination Facility:	No
Federal Universal Waste:	No
Active Site State-Reg Handler:	---
Federal Facility Indicator:	Not reported
Hazardous Secondary Material Indicator:	N
Sub-Part K Indicator:	Not reported
2018 GPRA Permit Baseline:	Not on the Baseline
2018 GPRA Renewals Baseline:	Not on the Baseline
202 GPRA Corrective Action Baseline:	No
Subject to Corrective Action Universe:	No
Non-TSDFs Where RCRA CA has Been Imposed Universe:	No
Corrective Action Priority Ranking:	No NCAPS ranking
Environmental Control Indicator:	No
Institutional Control Indicator:	No
Human Exposure Controls Indicator:	N/A
Groundwater Controls Indicator:	N/A
Significant Non-Complier Universe:	No
Unaddressed Significant Non-Complier Universe:	No
Addressed Significant Non-Complier Universe:	No
Significant Non-Complier With a Compliance Schedule Universe:	No
Financial Assurance Required:	Not reported
Handler Date of Last Change:	20150414
Recognized Trader-Importer:	No
Recognized Trader-Exporter:	No
Importer of Spent Lead Acid Batteries:	No
Exporter of Spent Lead Acid Batteries:	No
Recycler Activity Without Storage:	No
Manifest Broker:	No
Sub-Part P Indicator:	No

NYCTA - 165 CENTRAL INSTR RM (Continued) **1000134222**

Hazardous Waste Summary:
Waste Code: X002
Waste Description: Not Defined

Handler - Owner Operator:
Owner/Operator Indicator: Operator
Owner/Operator Name: NEW YORK TRANSIT AUTH
Legal Status: County
Date Became Current: Not reported
Date Ended Current: Not reported
Owner/Operator Address: NOT REQUIRED
Owner/Operator City,State,Zip: NOT REQUIRED, WY 99999
Owner/Operator Telephone: 212-555-1212
Owner/Operator Telephone Ext: Not reported
Owner/Operator Fax: Not reported
Owner/Operator Email: Not reported

Owner/Operator Indicator: Owner
Owner/Operator Name: NEW YORK TRANSIT AUTH
Legal Status: County
Date Became Current: Not reported
Date Ended Current: Not reported
Owner/Operator Address: NOT REQUIRED
Owner/Operator City,State,Zip: NOT REQUIRED, WY 99999
Owner/Operator Telephone: 212-555-1212
Owner/Operator Telephone Ext: Not reported
Owner/Operator Fax: Not reported
Owner/Operator Email: Not reported

Owner/Operator Indicator: Owner
Owner/Operator Name: NEW YORK TRANSIT AUTH
Legal Status: County
Date Became Current: Not reported
Date Ended Current: Not reported
Owner/Operator Address: NOT REQUIRED
Owner/Operator City,State,Zip: NOT REQUIRED, WY 99999
Owner/Operator Telephone: 212-555-1212
Owner/Operator Telephone Ext: Not reported
Owner/Operator Fax: Not reported
Owner/Operator Email: Not reported

Historic Generators:
Receive Date: 19990708
Handler Name: NYCTA - 165 CENTRAL INSTR RM
Federal Waste Generator Description: Not a generator, verified
State District Owner: Ny
Large Quantity Handler of Universal Waste: No
Recognized Trader Importer: No
Recognized Trader Exporter: No
Spent Lead Acid Battery Importer: No
Spent Lead Acid Battery Exporter: No
Current Record: No
Non Storage Recycler Activity: Not reported
Electronic Manifest Broker: Not reported

Receive Date: 20060101

NYCTA - 165 CENTRAL INSTR RM (Continued) **1000134222**

Handler Name: NYCTA - 165 CENTRAL INSTR RM
Federal Waste Generator Description: Not a generator, verified
State District Owner: Ny
Large Quantity Handler of Universal Waste: No
Recognized Trader Importer: No
Recognized Trader Exporter: No
Spent Lead Acid Battery Importer: No
Spent Lead Acid Battery Exporter: No
Current Record: No
Non Storage Recycler Activity: Not reported
Electronic Manifest Broker: Not reported

Receive Date: 20070101
Handler Name: NYCTA - 165 CENTRAL INSTR RM
Federal Waste Generator Description: Not a generator, verified
State District Owner: Ny
Large Quantity Handler of Universal Waste: No
Recognized Trader Importer: No
Recognized Trader Exporter: No
Spent Lead Acid Battery Importer: No
Spent Lead Acid Battery Exporter: No
Current Record: Yes
Non Storage Recycler Activity: Not reported
Electronic Manifest Broker: Not reported

Receive Date: 19890628
Handler Name: NYCTA - 165 CENTRAL INSTR RM
Federal Waste Generator Description: Large Quantity Generator
State District Owner: Ny
Large Quantity Handler of Universal Waste: No
Recognized Trader Importer: No
Recognized Trader Exporter: No
Spent Lead Acid Battery Importer: No
Spent Lead Acid Battery Exporter: No
Current Record: No
Non Storage Recycler Activity: Not reported
Electronic Manifest Broker: Not reported

List of NAICS Codes and Descriptions:
NAICS Codes: No NAICS Codes Found

Facility Has Received Notices of Violations:
Violations: No Violations Found

Evaluation Action Summary:
Evaluations: No Evaluations Found

Manifest Facility Information:
EPA ID: NYD982738817
Country: USA
Name: NYCTA-165 CENTRAL INSTRUMENT RM
Address: ATLANTIC AVE NEAR FLATBUSH
Address 2: Not reported
City,State,Zip: BROOKLYN, NY 11201

NYCTA - 165 CENTRAL INSTR RM (Continued) **1000134222**

Zip 4:	Not reported
Location Address 1:	ATLANTIC AVE & FLATBUSH
Location Address 2:	Not reported
Location City,State,Zip:	NEW YORK, NY 10019
Location Zip 4:	Not reported
Facility Status:	Not reported
Total Tanks:	Not reported
Code:	BP

Mailing:

Mailing Name:	NYCTA-165 CENTRAL INSTRUMENT RM
Mailing Contact:	JAMES H. KLAMMER
Mailing Address 1:	1350 AVE OF AMER-RM 1706
Mailing Address 2:	Not reported
Mailing City,State,Zip:	NEW YORK, NY 10019
Mailing Zip 4:	Not reported
Mailing Country:	USA
Mailing Phone:	2124928044

Manifest Data:

Document ID:	NYB1138131
Manifest Status:	Not reported
Trans1 State ID:	AB00449PA
Year:	1991
Trans2 State ID:	274N15OH
Generator Ship Date:	04/08/1991
Trans1 Recv Date:	04/08/1991
Trans2 Recv Date:	04/09/1991
TSD Site Recv Date:	04/23/1991
Part A Recv Date:	Not reported
Part B Recv Date:	Not reported
Generator EPA ID:	NYD982738817
Trans1 EPA ID:	OHD981960123
Trans2 EPA ID:	OHD981960123
TSDF ID 1:	OHD981960123
TSDF ID 2:	Not reported
Manifest Tracking Number:	Not reported
Import Indicator:	Not reported
Export Indicator:	Not reported
Discr Quantity Indicator:	Not reported
Discr Type Indicator:	Not reported
Discr Residue Indicator:	Not reported
Discr Partial Reject Indicator:	Not reported
Discr Full Reject Indicator:	Not reported
Manifest Ref Number:	Not reported
Alt Facility RCRA ID:	Not reported
Alt Facility Sign Date:	Not reported
MGMT Method Type Code:	Not reported
Waste Code 1:	B002
Waste Code 2:	Not reported
Waste Code 3:	Not reported
Waste Code 4:	Not reported
Waste Code 5:	Not reported
Waste Code 6:	Not reported
Quantity:	00033
Units:	Kilograms
Number of Containers:	001

NYCTA - 165 CENTRAL INSTR RM (Continued) **1000134222**

Container Type:	Metal drums, barrels, kegs
Handling Method:	Burn
Specific Gravity:	01.50
Document ID:	NYB2667501
Manifest Status:	Not reported
Trans1 State ID:	AB00443PA
Year:	1990
Trans2 State ID:	T389HLNJ
Generator Ship Date:	09/27/1990
Trans1 Recv Date:	09/27/1990
Trans2 Recv Date:	10/01/1990
TSD Site Recv Date:	10/03/1990
Part A Recv Date:	Not reported
Part B Recv Date:	Not reported
Generator EPA ID:	NYD982738817
Trans1 EPA ID:	OHD981960123
Trans2 EPA ID:	OHD981960123
TSDF ID 1:	OHD981960123
TSDF ID 2:	Not reported
Manifest Tracking Number:	Not reported
Import Indicator:	Not reported
Export Indicator:	Not reported
Discr Quantity Indicator:	Not reported
Discr Type Indicator:	Not reported
Discr Residue Indicator:	Not reported
Discr Partial Reject Indicator:	Not reported
Discr Full Reject Indicator:	Not reported
Manifest Ref Number:	Not reported
Alt Facility RCRA ID:	Not reported
Alt Facility Sign Date:	Not reported
MGMT Method Type Code:	Not reported
Waste Code 1:	B002
Waste Code 2:	Not reported
Waste Code 3:	Not reported
Waste Code 4:	Not reported
Waste Code 5:	Not reported
Waste Code 6:	Not reported
Quantity:	00023
Units:	Kilograms
Number of Containers:	001
Container Type:	Metal drums, barrels, kegs
Handling Method:	Burn
Specific Gravity:	00.87
Waste Code 7:	B007
Waste Code 8:	Not reported
Waste Code:	Not reported
Waste Code 10:	Not reported
Waste Code 11:	Not reported
Quantity:	00034
Units:	Kilograms
Number of Containers:	001
Container Type:	Metal drums, barrels, kegs
Handling Method:	Burn
Specific Gravity:	00.00

AM300 **CON EDISON SERVICE BOX: 45702** **RCRA NonGen / NLR** **1016969760**
WSW **105 5TH AVE** **NY MANIFEST** **NYP004434429**
1/8-1/4 **BROOKLYN, NY 11217**
0.216 mi.
1141 ft. **Site 2 of 3 in cluster AM**

Relative: **Lower**
Actual: **43 ft.**

RCRA Listings:

Date Form Received by Agency:	20140305
Handler Name:	Con Edison Service Box: 45702
Handler Address:	5TH AVE
Handler City,State,Zip:	BROOKLYN, NY 11217
EPA ID:	NYP004434429
Contact Name:	THOMAS TEELING
Contact Address:	Not reported
Contact City,State,Zip:	Not reported
Contact Telephone:	212-460-3770
Contact Fax:	Not reported
Contact Email:	Not reported
Contact Title:	SENIOR SCIENTIST
EPA Region:	02
Land Type:	Private
Federal Waste Generator Description:	Not a generator, verified
Non-Notifier:	Not reported
Biennial Report Cycle:	Not reported
Accessibility:	Not reported
Active Site Indicator:	Not reported
State District Owner:	Ny
State District:	NYSDEC R2
Mailing Address:	IRVING PL, 15TH FL NE
Mailing City,State,Zip:	NEW YORK, NY 10003
Owner Name:	Not reported
Owner Type:	Not reported
Operator Name:	Not reported
Operator Type:	Not reported
Short-Term Generator Activity:	No
Importer Activity:	No
Mixed Waste Generator:	No
Transporter Activity:	No
Transfer Facility Activity:	No
Recycler Activity with Storage:	No
Small Quantity On-Site Burner Exemption:	No
Smelting Melting and Refining Furnace Exemption:	No
Underground Injection Control:	No
Off-Site Waste Receipt:	No
Universal Waste Indicator:	No
Universal Waste Destination Facility:	No
Federal Universal Waste:	No
Active Site State-Reg Handler:	---
Federal Facility Indicator:	Not reported
Hazardous Secondary Material Indicator:	NN
Sub-Part K Indicator:	Not reported
2018 GPRA Permit Baseline:	Not on the Baseline
2018 GPRA Renewals Baseline:	Not on the Baseline
202 GPRA Corrective Action Baseline:	No
Subject to Corrective Action Universe:	No
Non-TSDFs Where RCRA CA has Been Imposed Universe:	No
Corrective Action Priority Ranking:	No NCAPS ranking
Environmental Control Indicator:	No
Institutional Control Indicator:	No

CON EDISON SERVICE BOX: 45702 (Continued) **1016969760**

Human Exposure Controls Indicator:	N/A
Groundwater Controls Indicator:	N/A
Significant Non-Complier Universe:	No
Unaddressed Significant Non-Complier Universe:	No
Addressed Significant Non-Complier Universe:	No
Significant Non-Complier With a Compliance Schedule Universe:	No
Financial Assurance Required:	Not reported
Handler Date of Last Change:	20141014
Recognized Trader-Importer:	No
Recognized Trader-Exporter:	No
Importer of Spent Lead Acid Batteries:	No
Exporter of Spent Lead Acid Batteries:	No
Recycler Activity Without Storage:	Not reported
Manifest Broker:	Not reported
Sub-Part P Indicator:	No

Historic Generators:

Receive Date:	20140205
Handler Name: CON EDISON SERVICE BOX:	45702
Federal Waste Generator Description:	Conditionally Exempt Small Quantity Generator
State District Owner:	Ny
Large Quantity Handler of Universal Waste:	No
Recognized Trader Importer:	No
Recognized Trader Exporter:	No
Spent Lead Acid Battery Importer:	No
Spent Lead Acid Battery Exporter:	No
Current Record:	No
Non Storage Recycler Activity:	Not reported
Electronic Manifest Broker:	Not reported

Receive Date:	20140305
Handler Name: CON EDISON SERVICE BOX:	45702
Federal Waste Generator Description:	Not a generator, verified
State District Owner:	Ny
Large Quantity Handler of Universal Waste:	No
Recognized Trader Importer:	No
Recognized Trader Exporter:	No
Spent Lead Acid Battery Importer:	No
Spent Lead Acid Battery Exporter:	No
Current Record:	Yes
Non Storage Recycler Activity:	Not reported
Electronic Manifest Broker:	Not reported

List of NAICS Codes and Descriptions:

NAICS Codes:	No NAICS Codes Found

Facility Has Received Notices of Violations:

Violations:	No Violations Found

Evaluation Action Summary:

Evaluations:	No Evaluations Found

CON EDISON SERVICE BOX: 45702 (Continued) **1016969760**

Manifest Facility Information:

EPA ID:	NYP004434429
Country:	USA
Name:	CON EDISON
Address:	105 5TH AVE
Address 2:	Not reported
City,State,Zip:	BROOKLYN, NY 11217
Zip 4:	Not reported
Location Address 1:	WARREN ST & 5TH AVE 104
Location Address 2:	SB45702
Location City,State,Zip:	BROOKLYN, NY 11201
Location Zip 4:	Not reported
Facility Status:	Not reported
Total Tanks:	Not reported
Code:	BP

Mailing:

Mailing Name:	CON EDISON
Mailing Contact:	CON EDISON
Mailing Address 1:	4 IRVING PLACE
Mailing Address 2:	15TH FL
Mailing City,State,Zip:	NEW YORK, NY 10003
Mailing Zip 4:	Not reported
Mailing Country:	USA
Mailing Phone:	Not reported

Manifest Data:

Document ID:	Not reported
Manifest Status:	Not reported
Trans1 State ID:	NJ0000027193
Year:	2018
Trans2 State ID:	Not reported
Generator Ship Date:	02/05/2014
Trans1 Recv Date:	02/05/2014
Trans2 Recv Date:	Not reported
TSD Site Recv Date:	02/08/2014
Part A Recv Date:	Not reported
Part B Recv Date:	Not reported
Generator EPA ID:	NYP004434429
Trans1 EPA ID:	Not reported
Trans2 EPA ID:	Not reported
TSDF ID 1:	NJD002200046
TSDF ID 2:	Not reported
Manifest Tracking Number:	011697856JJK
Import Indicator:	N
Export Indicator:	N
Discr Quantity Indicator:	N
Discr Type Indicator:	N
Discr Residue Indicator:	N
Discr Partial Reject Indicator:	N
Discr Full Reject Indicator:	N
Manifest Ref Number:	Not reported
Alt Facility RCRA ID:	Not reported
Alt Facility Sign Date:	Not reported
MGMT Method Type Code:	H110
Waste Code a:	LEAD
Waste Code b:	Not reported

CON EDISON SERVICE BOX: 45702 (Continued) **1016969760**

Waste Code c:	Not reported
Waste Code e:	Not reported
Waste Code f:	Not reported
Waste Code g:	Not reported
Waste Code 1:	Not reported
Waste Code 2:	Not reported
Waste Code 3:	Not reported
Waste Code 4:	Not reported
Waste Code 5:	Not reported
Waste Code 6:	Not reported
Quantity:	50
Units:	Gallons (liquids only)
Number of Containers:	1
Container Type:	Cargo tanks (tank trucks)
Handling Method:	Treat
Specific Gravity:	1

AM301 **CON EDISON** **NY MANIFEST** **S117536219**
WSW **105 5 AV** **N/A**
1/8-1/4 **BROOKLYN, NY 11217**
0.216 mi.
1141 ft. **Site 3 of 3 in cluster AM**

Relative:
Lower

Actual:
43 ft.

Manifest Facility Information:

EPA ID:	NYP004686812
Country:	USA
Name:	CON EDISON
Address:	105 5 AV
Address 2:	SB45702
City,State,Zip:	BROOKLYN, NY 11217
Zip 4:	Not reported
Location Address 1:	105 5 AV
Location Address 2:	SB45702
Location City,State,Zip:	BROOKLYN, NY 11217
Location Zip 4:	Not reported
Facility Status:	Not reported
Total Tanks:	Not reported
Code:	BP

Mailing:

Mailing Name:	CON EDISON
Mailing Contact:	CON EDISON
Mailing Address 1:	4 IRVING PL
Mailing Address 2:	15TH FL
Mailing City,State,Zip:	NEW YORK, NY 10003
Mailing Zip 4:	Not reported
Mailing Country:	USA
Mailing Phone:	Not reported

Manifest Data:

Document ID:	Not reported
Manifest Status:	Not reported
Trans1 State ID:	NJD003812047
Year:	2018
Trans2 State ID:	NJD003812047
Generator Ship Date:	10/29/2014
Trans1 Recv Date:	10/29/2014

CON EDISON (Continued) **S117536219**

Trans2 Recv Date:	10/31/2014
TSD Site Recv Date:	10/31/2014
Part A Recv Date:	Not reported
Part B Recv Date:	Not reported
Generator EPA ID:	NYP004686812
Trans1 EPA ID:	Not reported
Trans2 EPA ID:	Not reported
TSDF ID 1:	NJD991291105
TSDF ID 2:	Not reported
Manifest Tracking Number:	002609123GBF
Import Indicator:	N
Export Indicator:	N
Discr Quantity Indicator:	N
Discr Type Indicator:	N
Discr Residue Indicator:	N
Discr Partial Reject Indicator:	N
Discr Full Reject Indicator:	N
Manifest Ref Number:	Not reported
Alt Facility RCRA ID:	Not reported
Alt Facility Sign Date:	Not reported
MGMT Method Type Code:	H110
Waste Code a:	LEAD
Waste Code b:	Not reported
Waste Code c:	Not reported
Waste Code e:	Not reported
Waste Code f:	Not reported
Waste Code g:	Not reported
Waste Code 1:	Not reported
Waste Code 2:	Not reported
Waste Code 3:	Not reported
Waste Code 4:	Not reported
Waste Code 5:	Not reported
Waste Code 6:	Not reported
Quantity:	700
Units:	Pounds
Number of Containers:	1
Container Type:	Cargo tanks (tank trucks)
Handling Method:	Treat
Specific Gravity:	1

AR302 **CON EDISON SERVICE BOX: 27989** **RCRA NonGen / NLR** **1017777688**
SE **208 PROSPECT PL** **FINDS** **NYP004555900**
1/8-1/4 **BROOKLYN, NY 11238**
0.217 mi.
1147 ft. **Site 2 of 11 in cluster AR**

Relative: **Higher**
Actual: **101 ft.**

RCRA Listings:

Date Form Received by Agency:	20140706
Handler Name:	Con Edison Service Box: 27989
Handler Address:	PROSPECT PL
Handler City,State,Zip:	BROOKLYN, NY 11238
EPA ID:	NYP004555900
Contact Name:	THOMAS TEELING
Contact Address:	Not reported
Contact City,State,Zip:	Not reported
Contact Telephone:	212-460-3770
Contact Fax:	Not reported

CON EDISON SERVICE BOX: 27989 (Continued) **1017777688**

Contact Email:	Not reported
Contact Title:	SENIOR SCIENTIST
EPA Region:	02
Land Type:	Private
Federal Waste Generator Description:	Not a generator, verified
Non-Notifier:	Not reported
Biennial Report Cycle:	Not reported
Accessibility:	Not reported
Active Site Indicator:	Not reported
State District Owner:	Ny
State District:	NYSDEC R2
Mailing Address:	IRVING PL, 15TH FL NE
Mailing City,State,Zip:	NEW YORK, NY 10003
Owner Name:	Not reported
Owner Type:	Not reported
Operator Name:	Not reported
Operator Type:	Not reported
Short-Term Generator Activity:	No
Importer Activity:	No
Mixed Waste Generator:	No
Transporter Activity:	No
Transfer Facility Activity:	No
Recycler Activity with Storage:	No
Small Quantity On-Site Burner Exemption:	No
Smelting Melting and Refining Furnace Exemption:	No
Underground Injection Control:	No
Off-Site Waste Receipt:	No
Universal Waste Indicator:	No
Universal Waste Destination Facility:	No
Federal Universal Waste:	No
Active Site State-Reg Handler:	---
Federal Facility Indicator:	Not reported
Hazardous Secondary Material Indicator:	NN
Sub-Part K Indicator:	Not reported
2018 GPRA Permit Baseline:	Not on the Baseline
2018 GPRA Renewals Baseline:	Not on the Baseline
202 GPRA Corrective Action Baseline:	No
Subject to Corrective Action Universe:	No
Non-TSDFs Where RCRA CA has Been Imposed Universe:	No
Corrective Action Priority Ranking:	No NCAPS ranking
Environmental Control Indicator:	No
Institutional Control Indicator:	No
Human Exposure Controls Indicator:	N/A
Groundwater Controls Indicator:	N/A
Significant Non-Complier Universe:	No
Unaddressed Significant Non-Complier Universe:	No
Addressed Significant Non-Complier Universe:	No
Significant Non-Complier With a Compliance Schedule Universe:	No
Financial Assurance Required:	Not reported
Handler Date of Last Change:	20150211
Recognized Trader-Importer:	No
Recognized Trader-Exporter:	No
Importer of Spent Lead Acid Batteries:	No
Exporter of Spent Lead Acid Batteries:	No
Recycler Activity Without Storage:	Not reported
Manifest Broker:	Not reported
Sub-Part P Indicator:	No

CON EDISON SERVICE BOX: 27989 (Continued) **1017777688**

Historic Generators:

Receive Date:		20140606
Handler Name:	CON EDISON	
Federal Waste Generator Description:		Small Quantity Generator
State District Owner:		Ny
Large Quantity Handler of Universal Waste:		No
Recognized Trader Importer:		No
Recognized Trader Exporter:		No
Spent Lead Acid Battery Importer:		No
Spent Lead Acid Battery Exporter:		No
Current Record:		No
Non Storage Recycler Activity:		Not reported
Electronic Manifest Broker:		Not reported

Receive Date:		20140606
Handler Name:	CON EDISON	
Federal Waste Generator Description:		Not a generator, verified
State District Owner:		Ny
Large Quantity Handler of Universal Waste:		No
Recognized Trader Importer:		No
Recognized Trader Exporter:		No
Spent Lead Acid Battery Importer:		No
Spent Lead Acid Battery Exporter:		No
Current Record:		No
Non Storage Recycler Activity:		Not reported
Electronic Manifest Broker:		Not reported

Receive Date:		20140706
Handler Name:	CON EDISON SERVICE BOX:	27989
Federal Waste Generator Description:		Not a generator, verified
State District Owner:		Ny
Large Quantity Handler of Universal Waste:		No
Recognized Trader Importer:		No
Recognized Trader Exporter:		No
Spent Lead Acid Battery Importer:		No
Spent Lead Acid Battery Exporter:		No
Current Record:		Yes
Non Storage Recycler Activity:		Not reported
Electronic Manifest Broker:		Not reported

List of NAICS Codes and Descriptions:
NAICS Codes: No NAICS Codes Found

Facility Has Received Notices of Violations:
Violations: No Violations Found

Evaluation Action Summary:
Evaluations: No Evaluations Found

FINDS:
Registry ID: 110063822305

Click Here for FRS Facility Detail Report:

CON EDISON SERVICE BOX: 27989 (Continued) **1017777688**

Environmental Interest/Information System:
The Resource Conservation and Recovery Act Information System (RCRAInfo) is EPA's comprehensive information system in support of the Resource Conservation and Recovery Act (RCRA) of 1976 and the Hazardous and Solid Waste Amendments (HSWA) of 1984. It tracks many types of information about generators, transporters, treaters, storers, and disposers of hazardous waste.

Click this hyperlink while viewing on your computer to access additional FINDS: detail in the EDR Site Report.

AR303 **CON EDISON** **NY MANIFEST** **S117063185**
SE **208 PROSPECT PL** **N/A**
1/8-1/4 **BROOKLYN, NY 11238**
0.217 mi.
1147 ft. **Site 3 of 11 in cluster AR**

Relative:
Higher

Actual:
101 ft.

Manifest Facility Information:

EPA ID:	NYP004555900
Country:	USA
Name:	CON EDISON
Address:	208 PROSPECT PL
Address 2:	Not reported
City,State,Zip:	BROOKLYN, NY 11238
Zip 4:	Not reported
Location Address 1:	208 PROSPECT PL
Location Address 2:	SB 27989
Location City,State,Zip:	BROOKLYN, NY 11238
Location Zip 4:	Not reported
Facility Status:	Not reported
Total Tanks:	Not reported
Code:	BP

Mailing:

Mailing Name:	CON EDISON
Mailing Contact:	TOM TEELING
Mailing Address 1:	4 IRVING PLACE 15TH FLOOR
Mailing Address 2:	Not reported
Mailing City,State,Zip:	NEW YORK, NY 10003
Mailing Zip 4:	Not reported
Mailing Country:	USA
Mailing Phone:	Not reported

Manifest Data:

Document ID:	Not reported
Manifest Status:	Not reported
Trans1 State ID:	NJ0000027193
Year:	2018
Trans2 State ID:	Not reported
Generator Ship Date:	06/06/2014
Trans1 Recv Date:	06/06/2014
Trans2 Recv Date:	Not reported
TSD Site Recv Date:	06/06/2014
Part A Recv Date:	Not reported
Part B Recv Date:	Not reported
Generator EPA ID:	NYP004555900
Trans1 EPA ID:	Not reported
Trans2 EPA ID:	Not reported

CON EDISON (Continued) **S117063185**

TSDF ID 1:	NJD002200046
TSDF ID 2:	Not reported
Manifest Tracking Number:	013245910JJK
Import Indicator:	N
Export Indicator:	N
Discr Quantity Indicator:	N
Discr Type Indicator:	N
Discr Residue Indicator:	N
Discr Partial Reject Indicator:	N
Discr Full Reject Indicator:	N
Manifest Ref Number:	Not reported
Alt Facility RCRA ID:	Not reported
Alt Facility Sign Date:	Not reported
MGMT Method Type Code:	H110
Waste Code a:	LEAD
Waste Code b:	Not reported
Waste Code c:	Not reported
Waste Code e:	Not reported
Waste Code f:	Not reported
Waste Code g:	Not reported
Waste Code 1:	Not reported
Waste Code 2:	Not reported
Waste Code 3:	Not reported
Waste Code 4:	Not reported
Waste Code 5:	Not reported
Waste Code 6:	Not reported
Quantity:	100
Units:	Gallons (liquids only)
Number of Containers:	1
Container Type:	Cargo tanks (tank trucks)
Handling Method:	Treat
Specific Gravity:	1

AT304 **ATLAS AUTO SERVICE LTD.** **NY AST** **A100293123**
East **542-544 VANDERBILT AVENUE** **N/A**
1/8-1/4 **BROOKLYN, NY 11238**
0.218 mi.
1149 ft. **Site 1 of 25 in cluster AT**

Relative:
Higher

Actual:
81 ft.

AST:

Name:	ATLAS AUTO SERVICE LTD.
Address:	542-544 VANDERBILT AVENUE
City,State,Zip:	BROOKLYN, NY 11238
Region:	STATE
DEC Region:	2
Site Status:	Active
Facility Id:	2-608190
Program Type:	PBS
UTM X:	587217.72512
UTM Y:	4503804.96047
Expiration Date:	01/27/2008
Site Type:	Other

Affiliation Records:

Site Id:	30042
Affiliation Type:	Facility Owner
Company Name:	BLAISE SARNO

ATLAS AUTO SERVICE LTD. (Continued) **A100293123**

Contact Type:	Not reported
Contact Name:	Not reported
Address1:	3901 FILLMORE AVE
Address2:	Not reported
City:	BROOKLYN
State:	NY
Zip Code:	11234
Country Code:	001
Phone:	(718) 375-1462
EMail:	Not reported
Fax Number:	Not reported
Modified By:	TRANSLAT
Date Last Modified:	2004-03-04

Site Id:	30042
Affiliation Type:	Mail Contact
Company Name:	ATLAS AUTO SERVICE LTD.
Contact Type:	Not reported
Contact Name:	BLAISE SARNO
Address1:	542-544 VANDERBILT AVENUE
Address2:	Not reported
City:	BROOKLYN
State:	NY
Zip Code:	11238
Country Code:	001
Phone:	(718) 638-9234
EMail:	Not reported
Fax Number:	Not reported
Modified By:	TRANSLAT
Date Last Modified:	2004-03-04

Site Id:	30042
Affiliation Type:	Facility Operator
Company Name:	ATLAS AUTO SERVICE LTD.
Contact Type:	Not reported
Contact Name:	B.G. SARNO
Address1:	Not reported
Address2:	Not reported
City:	Not reported
State:	NN
Zip Code:	Not reported
Country Code:	001
Phone:	(718) 638-9234
EMail:	Not reported
Fax Number:	Not reported
Modified By:	TRANSLAT
Date Last Modified:	2004-03-04

Site Id:	30042
Affiliation Type:	Emergency Contact
Company Name:	BLAISE SARNO
Contact Type:	Not reported
Contact Name:	B.G. SARNO
Address1:	Not reported
Address2:	Not reported
City:	Not reported
State:	NN

ATLAS AUTO SERVICE LTD. (Continued) **A100293123**

Zip Code:	Not reported
Country Code:	001
Phone:	(718) 375-1462
EMail:	Not reported
Fax Number:	Not reported
Modified By:	TRANSLAT
Date Last Modified:	2004-03-04

Tank Info:

Tank Number:	001
Tank Id:	67168
Material Code:	0022
Common Name of Substance:	Waste Oil/Used Oil

Equipment Records:

J00 - Dispenser - None
B00 - Tank External Protection - None
C00 - Pipe Location - No Piping
F00 - Pipe External Protection - None
A00 - Tank Internal Protection - None
H00 - Tank Leak Detection - None
I00 - Overfill - None
D00 - Pipe Type - No Piping
G00 - Tank Secondary Containment - None

Tank Location:	Aboveground - contact with soil.... Tank bottom rests on soil, allowing no visual inspection.
Tank Type:	Steel/Carbon Steel/Iron
Tank Status:	In Service
Pipe Model:	Not reported
Install Date:	10/01/1993
Capacity Gallons:	275
Tightness Test Method:	NN
Date Test:	Not reported
Next Test Date:	Not reported
Date Tank Closed:	Not reported
Register:	True
Modified By:	MJGRIFFI
Last Modified:	05/09/2022
Material Name:	waste oil/used oil

Tank Number:	1
Tank Id:	64864
Material Code:	0022
Common Name of Substance:	Waste Oil/Used Oil

Equipment Records:

J00 - Dispenser - None
A00 - Tank Internal Protection - None
B00 - Tank External Protection - None
C00 - Pipe Location - No Piping
F00 - Pipe External Protection - None
H00 - Tank Leak Detection - None
I00 - Overfill - None
D00 - Pipe Type - No Piping

ATLAS AUTO SERVICE LTD. (Continued) **A100293123**

	G00 - Tank Secondary Containment - None
Tank Location:	Aboveground - contact with soil.... Tank bottom rests on soil, allowing no visual inspection.
Tank Type:	Steel/Carbon Steel/Iron
Tank Status:	In Service
Pipe Model:	Not reported
Install Date:	11/01/1999
Capacity Gallons:	275
Tightness Test Method:	NN
Date Test:	Not reported
Next Test Date:	Not reported
Date Tank Closed:	Not reported
Register:	True
Modified By:	MJGRIFFI
Last Modified:	05/09/2022
Material Name:	waste oil/used oil

AT305 **550 VANDERBILT AVE (PACIFIC PARK B11)** **NY NYC OER** **S129932535**
East **540 VANDERBILT AVENUE** **N/A**
1/8-1/4 **BROOKLYN, NY**
0.218 mi.
1153 ft. **Site 2 of 25 in cluster AT**

Relative: **Higher**
Actual: **81 ft.**

NYC OER:

Name:	550 VANDERBILT AVE (PACIFIC PARK B11)
Address:	540 VANDERBILT AVENUE
City,State,Zip:	BROOKLYN, NY
Latitude:	40.680576
Longitude:	-73.967825
OER Project Numbers:	15TMP0132K,15EHAZ132K
BBL:	3.0112900393011201E+99
OER Program:	E/RD (Review)
Class:	Completed (C)
Phase:	Site Management
URL:	https://a002-epic.nyc.gov/app/workspace/2746/docrepository
Postcode:	8
Community Board:	35
Council District:	163
Census Tract:	Not reported
BIN:	Not reported
NTA:	Prospect Heights

AJ306 **CON EDISON** **NJ MANIFEST** **S120678098**
SSE **206 PARK PL** **N/A**
1/8-1/4 **KINGS, NY 11238**
0.220 mi.
1162 ft. **Site 4 of 5 in cluster AJ**

Relative: **Higher**
Actual: **107 ft.**

Facility Info:

EPA ID:	NYP004878544
Name:	CON EDISON
Address:	206 PARK PL
City,State,Zip:	KINGS, NY 11238
County:	Not reported
Mailing Address:	IRVING PL 15TH FL NE
Mailing City,State,Zip:	NEW YORK, NY 10003

CON EDISON (Continued) **S120678098**

Telephone:	Not reported
Emergency Telephone:	Not reported
Contact:	THOMAS TEELING
Comments:	Not reported
SIC Code:	Not reported
County:	NY047
Municipal:	Not reported
Previous EPAID:	Not reported
Generator Flag:	Not reported
Transporter Flag:	Not reported
TSDF Flag:	Not reported
Name Change:	Not reported
Date Change:	Not reported

Manifest Data:

EPA ID:	NYP004878544
Manifest Number:	002621885GBF
Date Shipped:	12/11/2015
TSDF EPA ID:	NJD991291105
Transporter EPA ID:	NJD003812047
Transporter 2 EPA ID:	Not reported
Transporter 3 EPA ID:	Not reported
Transporter 4 EPA ID:	Not reported
Transporter 5 EPA ID:	Not reported
Transporter 6 EPA ID:	Not reported
Transporter 7 EPA ID:	Not reported
Transporter 8 EPA ID:	Not reported
Transporter 9 EPA ID:	Not reported
Transporter 10 EPA ID:	Not reported
Date Trans1 Transported Waste:	Not reported
Date Trans2 Transported Waste:	Not reported
Date Trans3 Transported Waste:	Not reported
Date Trans4 Transported Waste:	Not reported
Date Trans5 Transported Waste:	Not reported
Date Trans6 Transported Waste:	Not reported
Date Trans7 Transported Waste:	Not reported
Date Trans8 Transported Waste:	Not reported
Date Trans9 Transported Waste:	Not reported
Date Trans10 Transported Waste:	Not reported
Date TSDF Received Waste:	Not reported
TSDF EPA Facility Name:	Not reported
QTY Units:	Not reported
Transporter SEQ ID:	Not reported
Transporter-1 Date:	Not reported
Waste SEQ ID:	Not reported
Waste Type Code 2:	Not reported
Waste Type Code 3:	Not reported
Waste Type Code 4:	Not reported
Waste Type Code 5:	Not reported
Waste Type Code 6:	Not reported
Date Accepted:	Not reported
Manifest Discrepancy Type:	Not reported
Data Entry Number:	Not reported
Was Load Rejected:	Not reported
Reason Load Was Rejected:	Not reported

AJ307 **CON EDISON** **RCRA NonGen / NLR** **1019908874**
SSE **206 PARK PL** **NYP004878544**
1/8-1/4 **KINGS, NY 11238**
0.220 mi.
1162 ft. **Site 5 of 5 in cluster AJ**

Relative: **Higher**

Actual: **107 ft.**

RCRA Listings:

Date Form Received by Agency:	20151211
Handler Name:	Con Edison
Handler Address:	PARK PL
Handler City,State,Zip:	KINGS, NY 11238
EPA ID:	NYP004878544
Contact Name:	THOMAS TEELING
Contact Address:	Not reported
Contact City,State,Zip:	Not reported
Contact Telephone:	212-460-3770
Contact Fax:	Not reported
Contact Email:	Not reported
Contact Title:	Not reported
EPA Region:	02
Land Type:	Private
Federal Waste Generator Description:	Not a generator, verified
Non-Notifier:	Not reported
Biennial Report Cycle:	Not reported
Accessibility:	Not reported
Active Site Indicator:	Not reported
State District Owner:	Ny
State District:	NYSDEC R2
Mailing Address:	IRVING PL 15TH FL NE
Mailing City,State,Zip:	NEW YORK, NY 10003
Owner Name:	Not reported
Owner Type:	Not reported
Operator Name:	Not reported
Operator Type:	Not reported
Short-Term Generator Activity:	No
Importer Activity:	No
Mixed Waste Generator:	No
Transporter Activity:	No
Transfer Facility Activity:	No
Recycler Activity with Storage:	No
Small Quantity On-Site Burner Exemption:	No
Smelting Melting and Refining Furnace Exemption:	No
Underground Injection Control:	No
Off-Site Waste Receipt:	No
Universal Waste Indicator:	No
Universal Waste Destination Facility:	No
Federal Universal Waste:	No
Active Site State-Reg Handler:	---
Federal Facility Indicator:	Not reported
Hazardous Secondary Material Indicator:	NN
Sub-Part K Indicator:	Not reported
2018 GPRA Permit Baseline:	Not on the Baseline
2018 GPRA Renewals Baseline:	Not on the Baseline
202 GPRA Corrective Action Baseline:	No
Subject to Corrective Action Universe:	No
Non-TSDFs Where RCRA CA has Been Imposed Universe:	No
Corrective Action Priority Ranking:	No NCAPS ranking
Environmental Control Indicator:	No
Institutional Control Indicator:	No

CON EDISON (Continued) **1019908874**

Human Exposure Controls Indicator:	N/A
Groundwater Controls Indicator:	N/A
Significant Non-Complier Universe:	No
Unaddressed Significant Non-Complier Universe:	No
Addressed Significant Non-Complier Universe:	No
Significant Non-Complier With a Compliance Schedule Universe:	No
Financial Assurance Required:	Not reported
Handler Date of Last Change:	20160909
Recognized Trader-Importer:	No
Recognized Trader-Exporter:	No
Importer of Spent Lead Acid Batteries:	No
Exporter of Spent Lead Acid Batteries:	No
Recycler Activity Without Storage:	Not reported
Manifest Broker:	Not reported
Sub-Part P Indicator:	No

Historic Generators:

Receive Date:	20151211
Handler Name: CON EDISON	
Federal Waste Generator Description:	Small Quantity Generator
State District Owner:	Ny
Large Quantity Handler of Universal Waste:	No
Recognized Trader Importer:	No
Recognized Trader Exporter:	No
Spent Lead Acid Battery Importer:	No
Spent Lead Acid Battery Exporter:	No
Current Record:	No
Non Storage Recycler Activity:	Not reported
Electronic Manifest Broker:	Not reported

Receive Date:	20151211
Handler Name: CON EDISON	
Federal Waste Generator Description:	Not a generator, verified
State District Owner:	Ny
Large Quantity Handler of Universal Waste:	No
Recognized Trader Importer:	No
Recognized Trader Exporter:	No
Spent Lead Acid Battery Importer:	No
Spent Lead Acid Battery Exporter:	No
Current Record:	Yes
Non Storage Recycler Activity:	Not reported
Electronic Manifest Broker:	Not reported

List of NAICS Codes and Descriptions:

NAICS Codes:	No NAICS Codes Found

Facility Has Received Notices of Violations:

Violations:	No Violations Found

Evaluation Action Summary:

Evaluations:	No Evaluations Found

AR308 **CON EDISON SERVICE BOX: 31014** **RCRA NonGen / NLR** **1016454501**
SSE **207 PARK PL** **FINDS** **NYP004327839**
1/8-1/4 **BROOKLYN, NY 11238** **ECHO**
0.222 mi. **NY MANIFEST**
1170 ft. **Site 4 of 11 in cluster AR**

Relative:
Higher

Actual:
105 ft.

RCRA Listings:

Date Form Received by Agency:	20130811
Handler Name:	Con Edison Service Box: 31014
Handler Address:	PARK PL
Handler City,State,Zip:	BROOKLYN, NY 11238
EPA ID:	NYP004327839
Contact Name:	THOMAS TEELING
Contact Address:	Not reported
Contact City,State,Zip:	Not reported
Contact Telephone:	212-460-3770
Contact Fax:	Not reported
Contact Email:	Not reported
Contact Title:	SENIOR SCIENTIST
EPA Region:	02
Land Type:	Private
Federal Waste Generator Description:	Not a generator, verified
Non-Notifier:	Not reported
Biennial Report Cycle:	Not reported
Accessibility:	Not reported
Active Site Indicator:	Not reported
State District Owner:	Ny
State District:	NYSDEC R2
Mailing Address:	VING PL, 15TH FL NE
Mailing City,State,Zip:	NEW YORK, NY 10003
Owner Name:	Not reported
Owner Type:	Not reported
Operator Name:	Not reported
Operator Type:	Not reported
Short-Term Generator Activity:	No
Importer Activity:	No
Mixed Waste Generator:	No
Transporter Activity:	No
Transfer Facility Activity:	No
Recycler Activity with Storage:	No
Small Quantity On-Site Burner Exemption:	No
Smelting Melting and Refining Furnace Exemption:	No
Underground Injection Control:	No
Off-Site Waste Receipt:	No
Universal Waste Indicator:	No
Universal Waste Destination Facility:	No
Federal Universal Waste:	No
Active Site State-Reg Handler:	---
Federal Facility Indicator:	Not reported
Hazardous Secondary Material Indicator:	NN
Sub-Part K Indicator:	Not reported
2018 GPRA Permit Baseline:	Not on the Baseline
2018 GPRA Renewals Baseline:	Not on the Baseline
202 GPRA Corrective Action Baseline:	No
Subject to Corrective Action Universe:	No
Non-TSDFs Where RCRA CA has Been Imposed Universe:	No
Corrective Action Priority Ranking:	No NCAPS ranking
Environmental Control Indicator:	No
Institutional Control Indicator:	No

CON EDISON SERVICE BOX: 31014 (Continued) **1016454501**

Human Exposure Controls Indicator:	N/A
Groundwater Controls Indicator:	N/A
Significant Non-Complier Universe:	No
Unaddressed Significant Non-Complier Universe:	No
Addressed Significant Non-Complier Universe:	No
Significant Non-Complier With a Compliance Schedule Universe:	No
Financial Assurance Required:	Not reported
Handler Date of Last Change:	20131227
Recognized Trader-Importer:	No
Recognized Trader-Exporter:	No
Importer of Spent Lead Acid Batteries:	No
Exporter of Spent Lead Acid Batteries:	No
Recycler Activity Without Storage:	Not reported
Manifest Broker:	Not reported
Sub-Part P Indicator:	No

Historic Generators:

Receive Date:	20130711
Handler Name: CON EDISON SERVICE BOX:	31014
Federal Waste Generator Description:	Conditionally Exempt Small Quantity Generator
State District Owner:	Ny
Large Quantity Handler of Universal Waste:	No
Recognized Trader Importer:	No
Recognized Trader Exporter:	No
Spent Lead Acid Battery Importer:	No
Spent Lead Acid Battery Exporter:	No
Current Record:	No
Non Storage Recycler Activity:	Not reported
Electronic Manifest Broker:	Not reported

Receive Date:	20130811
Handler Name: CON EDISON SERVICE BOX:	31014
Federal Waste Generator Description:	Not a generator, verified
State District Owner:	Ny
Large Quantity Handler of Universal Waste:	No
Recognized Trader Importer:	No
Recognized Trader Exporter:	No
Spent Lead Acid Battery Importer:	No
Spent Lead Acid Battery Exporter:	No
Current Record:	Yes
Non Storage Recycler Activity:	Not reported
Electronic Manifest Broker:	Not reported

List of NAICS Codes and Descriptions:

NAICS Codes:	No NAICS Codes Found

Facility Has Received Notices of Violations:

Violations:	No Violations Found

Evaluation Action Summary:

Evaluations:	No Evaluations Found

CON EDISON SERVICE BOX: 31014 (Continued) **1016454501**

FINDS:
Registry ID: 110056508319

Click Here for FRS Facility Detail Report:

Environmental Interest/Information System:
The Resource Conservation and Recovery Act Information System (RCRAInfo) is EPA's comprehensive information system in support of the Resource Conservation and Recovery Act (RCRA) of 1976 and the Hazardous and Solid Waste Amendments (HSWA) of 1984. It tracks many types of information about generators, transporters, treaters, storers, and disposers of hazardous waste.

Click this hyperlink while viewing on your computer to access additional FINDS: detail in the EDR Site Report.

ECHO:

Envid:	1016454501
Registry ID:	110056508319
DFR URL:	http://echo.epa.gov/detailed-facility-report?fid=110056508319
Name:	CON EDISON SERVICE BOX: 31014
Address:	207 PARK PL
City,State,Zip:	BROOKLYN, NY 11238

Manifest Facility Information:

EPA ID:	NYP004327839
Country:	USA
Name:	CON EDISON
Address:	207 PARK PL
Address 2:	Not reported
City,State,Zip:	BROOKLYN, NY 11238
Zip 4:	Not reported
Location Address 1:	207 PARK PL
Location Address 2:	SB #31014
Location City,State,Zip:	BROOKLYN, NY 11238
Location Zip 4:	Not reported
Facility Status:	Not reported
Total Tanks:	Not reported
Code:	BP

Mailing:

Mailing Name:	CON EDISON
Mailing Contact:	CON EDISON
Mailing Address 1:	4 IRVING PLACE 15TH FLOOR
Mailing Address 2:	Not reported
Mailing City,State,Zip:	NEW YORK, NY 10003
Mailing Zip 4:	Not reported
Mailing Country:	USA
Mailing Phone:	2124603770

Manifest Data:

Document ID:	Not reported
Manifest Status:	Not reported
Trans1 State ID:	NJD003812047
Year:	2018
Trans2 State ID:	Not reported
Generator Ship Date:	07/11/2013

CON EDISON SERVICE BOX: 31014 (Continued) **1016454501**

Trans1 Recv Date:	07/11/2013
Trans2 Recv Date:	Not reported
TSD Site Recv Date:	07/11/2013
Part A Recv Date:	Not reported
Part B Recv Date:	Not reported
Generator EPA ID:	NYP004327839
Trans1 EPA ID:	Not reported
Trans2 EPA ID:	Not reported
TSDF ID 1:	NJD991291105
TSDF ID 2:	Not reported
Manifest Tracking Number:	002084659GBF
Import Indicator:	N
Export Indicator:	N
Discr Quantity Indicator:	N
Discr Type Indicator:	N
Discr Residue Indicator:	N
Discr Partial Reject Indicator:	N
Discr Full Reject Indicator:	N
Manifest Ref Number:	Not reported
Alt Facility RCRA ID:	Not reported
Alt Facility Sign Date:	Not reported
MGMT Method Type Code:	H110
Waste Code a:	LEAD
Waste Code b:	Not reported
Waste Code c:	Not reported
Waste Code e:	Not reported
Waste Code f:	Not reported
Waste Code g:	Not reported
Waste Code 1:	Not reported
Waste Code 2:	Not reported
Waste Code 3:	Not reported
Waste Code 4:	Not reported
Waste Code 5:	Not reported
Waste Code 6:	Not reported
Quantity:	50
Units:	Gallons (liquids only)
Number of Containers:	1
Container Type:	Cargo tanks (tank trucks)
Handling Method:	Treat
Specific Gravity:	1

AR309 **CON EDISON - PROSPECT PLACE** **PA MANIFEST** **S123092838**
SE **213 PROSPECT PL ACE** **N/A**
1/8-1/4 **BROOKLYN, NY 11238**
0.222 mi.
1171 ft. **Site 5 of 11 in cluster AR**

Relative:
Higher

Actual:
99 ft.

Manifest Details:

Year:	2017
Manifest Number:	009796734FLE
Manifest Type:	TSD Copy
Generator EPA Id:	NYP004415451
Generator Date:	01/23/2017
Mailing Address:	Not reported
Mailing City,St,Zip:	Not reported
Contact Name:	Not reported
Contact Phone:	Not reported

CON EDISON - PROSPECT PLACE (Continued) **S123092838**

TSD EPA Id:	Not reported
TSD Date:	Not reported
TSD Facility Name:	Republic Environmental Systems (Pennsylvania) LLC
TSD Facility Address:	2869 Sandstone Dr
TSD Facility City:	Hatfield
TSD Facility State:	PA
Facility Telephone:	Not reported
Page Number:	1
Line Number:	1
Waste Number:	D008
Container Number:	1
Container Type:	Cargo tanks (tank trucks)
Waste Quantity:	100
Unit:	Gallons (liquids only)
Handling Code:	Not reported
TSP EPA Id:	PAD085690592
Date TSP Sig:	Not reported

AR310 **CON EDISON** **NY MANIFEST** **S116045136**
SE **213 PROSPECT PL** **N/A**
1/8-1/4 **BROOKLYN, NY 11238**
0.222 mi.
1171 ft. **Site 6 of 11 in cluster AR**

Relative:
Higher

Actual:
99 ft.

Manifest Facility Information:

EPA ID:	NYP004415751
Country:	USA
Name:	CON EDISON
Address:	213 PROSPECT PL
Address 2:	SB27995
City,State,Zip:	BROOKLYN, NY 11238
Zip 4:	Not reported
Location Address 1:	213 PROSPECT PL
Location Address 2:	SB27995
Location City,State,Zip:	BROOKLYN, NY 11238
Location Zip 4:	Not reported
Facility Status:	Not reported
Total Tanks:	Not reported
Code:	BP

Mailing:

Mailing Name:	CON EDISON
Mailing Contact:	CON EDISON
Mailing Address 1:	4 IRVING PLACE
Mailing Address 2:	15TH FL
Mailing City,State,Zip:	NEW YORK, NY 10003
Mailing Zip 4:	Not reported
Mailing Country:	USA
Mailing Phone:	Not reported

AU311 **GOLDEN TOUCH CLEANERS** **NY DRYCLEANERS** **S128781725**
South **326 FLATBUSH AVE** **N/A**
1/8-1/4 **BROOKLYN, NY**
0.222 mi.
1174 ft. **Site 1 of 7 in cluster AU**

Relative:
Higher

Actual:
103 ft.

DRYCLEANERS:

Name:	GOLDEN TOUCH CLEANERS
Address:	326 FLATBUSH AVE
City,State,Zip:	BROOKLYN, NY
Facility ID:	2-6103-00522
Phone Number:	7186389182
Region:	Not reported
Registration Effective Date:	08/01/2000
Inspection Date:	07/06/2000
Install Date:	Not reported
Expiration Date:	Not reported
Removal Date:	Not reported
Drop Shop:	Not reported
Shutdown:	Not reported
Alternate Solvent:	(null)
Current Business:	Not reported

Name:	GOLDEN TOUCH CLEANERS
Address:	326 FLATBUSH AVE
City,State,Zip:	BROOKLYN, NY
Facility ID:	2-6103-00522
Phone Number:	7186389182
Region:	Not reported
Registration Effective Date:	08/01/2000
Inspection Date:	06/26/2001
Install Date:	Not reported
Expiration Date:	Not reported
Removal Date:	Not reported
Drop Shop:	Not reported
Shutdown:	Not reported
Alternate Solvent:	(null)
Current Business:	Not reported

Name:	GOLDEN TOUCH CLEANERS
Address:	326 FLATBUSH AVE
City,State,Zip:	BROOKLYN, NY
Facility ID:	2-6103-00522
Phone Number:	7186389182
Region:	Not reported
Registration Effective Date:	08/01/2000
Inspection Date:	06/17/2002
Install Date:	Not reported
Expiration Date:	Not reported
Removal Date:	Not reported
Drop Shop:	Not reported
Shutdown:	Not reported
Alternate Solvent:	(null)
Current Business:	Not reported

Name:	GOLDEN TOUCH CLEANERS
Address:	326 FLATBUSH AVE
City,State,Zip:	BROOKLYN, NY
Facility ID:	2-6103-00522

GOLDEN TOUCH CLEANERS (Continued) **S128781725**

Phone Number:	7186389182
Region:	Not reported
Registration Effective Date:	08/01/2000
Inspection Date:	06/12/2003
Install Date:	Not reported
Expiration Date:	Not reported
Removal Date:	Not reported
Drop Shop:	Not reported
Shutdown:	Not reported
Alternate Solvent:	(null)
Current Business:	Not reported

Name:	GOLDEN TOUCH CLEANERS
Address:	326 FLATBUSH AVE
City,State,Zip:	BROOKLYN, NY
Facility ID:	2-6103-00522
Phone Number:	7186389182
Region:	Not reported
Registration Effective Date:	08/01/2000
Inspection Date:	06/09/2004
Install Date:	Not reported
Expiration Date:	Not reported
Removal Date:	Not reported
Drop Shop:	Not reported
Shutdown:	Not reported
Alternate Solvent:	(null)
Current Business:	Not reported

Name:	GOLDEN TOUCH CLEANERS
Address:	326 FLATBUSH AVE
City,State,Zip:	BROOKLYN, NY
Facility ID:	2-6103-00522
Phone Number:	7186389182
Region:	Not reported
Registration Effective Date:	08/01/2000
Inspection Date:	06/08/2005
Install Date:	Not reported
Expiration Date:	Not reported
Removal Date:	Not reported
Drop Shop:	Not reported
Shutdown:	Not reported
Alternate Solvent:	(null)
Current Business:	Not reported

Name:	GOLDEN TOUCH CLEANERS
Address:	326 FLATBUSH AVE
City,State,Zip:	BROOKLYN, NY
Facility ID:	2-6103-00522
Phone Number:	7186389182
Region:	Not reported
Registration Effective Date:	08/01/2000
Inspection Date:	06/07/2006
Install Date:	Not reported
Expiration Date:	Not reported
Removal Date:	Not reported
Drop Shop:	Not reported
Shutdown:	Not reported

GOLDEN TOUCH CLEANERS (Continued) **S128781725**

Alternate Solvent: (null)
Current Business: Not reported

Name: GOLDEN TOUCH CLEANERS
Address: 326 FLATBUSH AVE
City,State,Zip: BROOKLYN, NY
Facility ID: 2-6103-00522
Phone Number: 7186389182
Region: Not reported
Registration Effective Date: 08/01/2000
Inspection Date: 06/06/2007
Install Date: Not reported
Expiration Date: Not reported
Removal Date: Not reported
Drop Shop: Not reported
Shutdown: Not reported
Alternate Solvent: (null)
Current Business: Not reported

Name: GOLDEN TOUCH CLEANERS
Address: 326 FLATBUSH AVE
City,State,Zip: BROOKLYN, NY
Facility ID: 2-6103-00522
Phone Number: 7186389182
Region: Not reported
Registration Effective Date: 08/01/2000
Inspection Date: 06/09/2008
Install Date: Not reported
Expiration Date: Not reported
Removal Date: Not reported
Drop Shop: Not reported
Shutdown: Not reported
Alternate Solvent: (null)
Current Business: Not reported

Name: GOLDEN TOUCH CLEANERS
Address: 326 FLATBUSH AVE
City,State,Zip: BROOKLYN, NY
Facility ID: 2-6103-00522
Phone Number: 7186389182
Region: Not reported
Registration Effective Date: 08/01/2000
Inspection Date: 06/12/2009
Install Date: Not reported
Expiration Date: Not reported
Removal Date: Not reported
Drop Shop: Not reported
Shutdown: Not reported
Alternate Solvent: (null)
Current Business: Not reported

Name: GOLDEN TOUCH CLEANERS
Address: 326 FLATBUSH AVE
City,State,Zip: BROOKLYN, NY
Facility ID: 2-6103-00522
Phone Number: 7186389182
Region: Not reported

GOLDEN TOUCH CLEANERS (Continued) **S128781725**

Registration Effective Date: 08/01/2000
Inspection Date: 06/10/2010
Install Date: Not reported
Expiration Date: Not reported
Removal Date: Not reported
Drop Shop: Not reported
Shutdown: Not reported
Alternate Solvent: (null)
Current Business: Not reported

Name: GOLDEN TOUCH CLEANERS
Address: 326 FLATBUSH AVE
City,State,Zip: BROOKLYN, NY
Facility ID: 2-6103-00522
Phone Number: 7186389182
Region: Not reported
Registration Effective Date: 08/01/2000
Inspection Date: 06/22/2011
Install Date: Not reported
Expiration Date: Not reported
Removal Date: Not reported
Drop Shop: Not reported
Shutdown: Not reported
Alternate Solvent: (null)
Current Business: Not reported

Name: GOLDEN TOUCH CLEANERS
Address: 326 FLATBUSH AVE
City,State,Zip: BROOKLYN, NY
Facility ID: 2-6103-00522
Phone Number: 7186389182
Region: Not reported
Registration Effective Date: 08/01/2000
Inspection Date: 06/28/2012
Install Date: Not reported
Expiration Date: Not reported
Removal Date: Not reported
Drop Shop: Not reported
Shutdown: Not reported
Alternate Solvent: (null)
Current Business: Not reported

Name: GOLDEN TOUCH CLEANERS
Address: 326 FLATBUSH AVE
City,State,Zip: BROOKLYN, NY
Facility ID: 2-6103-00522
Phone Number: 7186389182
Region: Not reported
Registration Effective Date: 08/01/2000
Inspection Date: 06/28/2013
Install Date: Not reported
Expiration Date: Not reported
Removal Date: Not reported
Drop Shop: Not reported
Shutdown: Not reported
Alternate Solvent: (null)
Current Business: Not reported

GOLDEN TOUCH CLEANERS (Continued) **S128781725**

Name:	GOLDEN TOUCH CLEANERS
Address:	326 FLATBUSH AVE
City,State,Zip:	BROOKLYN, NY
Facility ID:	2-6103-00522
Phone Number:	7186389182
Region:	Not reported
Registration Effective Date:	08/01/2000
Inspection Date:	06/26/2014
Install Date:	Not reported
Expiration Date:	Not reported
Removal Date:	Not reported
Drop Shop:	Not reported
Shutdown:	Not reported
Alternate Solvent:	(null)
Current Business:	Not reported

Name:	GOLDEN TOUCH CLEANERS
Address:	326 FLATBUSH AVE
City,State,Zip:	BROOKLYN, NY
Facility ID:	2-6103-00522
Phone Number:	7186389182
Region:	Not reported
Registration Effective Date:	08/01/2000
Inspection Date:	06/23/2015
Install Date:	Not reported
Expiration Date:	Not reported
Removal Date:	Not reported
Drop Shop:	Not reported
Shutdown:	Not reported
Alternate Solvent:	(null)
Current Business:	Not reported

Name:	GOLDEN TOUCH CLEANERS
Address:	326 FLATBUSH AVE
City,State,Zip:	BROOKLYN, NY
Facility ID:	2-6103-00522
Phone Number:	7186389182
Region:	Not reported
Registration Effective Date:	08/01/2000
Inspection Date:	06/29/2017
Install Date:	Not reported
Expiration Date:	Not reported
Removal Date:	Not reported
Drop Shop:	Not reported
Shutdown:	Not reported
Alternate Solvent:	(null)
Current Business:	Not reported

Name:	GOLDEN TOUCH CLEANERS
Address:	326 FLATBUSH AVE
City,State,Zip:	BROOKLYN, NY
Facility ID:	2-6103-00522
Phone Number:	7186389182
Region:	Not reported
Registration Effective Date:	08/01/2000
Inspection Date:	06/23/2016
Install Date:	Not reported

GOLDEN TOUCH CLEANERS (Continued) **S128781725**

Expiration Date: Not reported
Removal Date: Not reported
Drop Shop: Not reported
Shutdown: Not reported
Alternate Solvent: (null)
Current Business: Not reported

Name: GOLDEN TOUCH CLEANERS
Address: 326 FLATBUSH AVE
City,State,Zip: BROOKLYN, NY
Facility ID: 2-6103-00522
Phone Number: 7186389182
Region: Not reported
Registration Effective Date: 08/01/2000
Inspection Date: 06/18/2018
Install Date: Not reported
Expiration Date: Not reported
Removal Date: Not reported
Drop Shop: Not reported
Shutdown: Not reported
Alternate Solvent: (null)
Current Business: Not reported

Name: GOLDEN TOUCH CLEANERS
Address: 326 FLATBUSH AVE
City,State,Zip: BROOKLYN, NY
Facility ID: 2-6103-00522
Phone Number: 7186389182
Region: Not reported
Registration Effective Date: 08/01/2000
Inspection Date: 07/25/2019
Install Date: Not reported
Expiration Date: Not reported
Removal Date: Not reported
Drop Shop: Not reported
Shutdown: Not reported
Alternate Solvent: (null)
Current Business: Not reported

Name: GOLDEN TOUCH CLEANERS
Address: 326 FLATBUSH AVE
City,State,Zip: BROOKLYN, NY
Facility ID: 2-6103-00522
Phone Number: 7186389182
Region: Not reported
Registration Effective Date: 08/01/2000
Inspection Date: 07/25/2020
Install Date: Not reported
Expiration Date: Not reported
Removal Date: Not reported
Drop Shop: Not reported
Shutdown: Not reported
Alternate Solvent: (null)
Current Business: Not reported

Name: GOLDEN TOUCH CLEANERS
Address: 326 FLATBUSH AVE

GOLDEN TOUCH CLEANERS (Continued) **S128781725**

City,State,Zip:	BROOKLYN, NY
Facility ID:	2-6103-00522
Phone Number:	7186389182
Region:	Not reported
Registration Effective Date:	08/01/2000
Inspection Date:	07/29/2021
Install Date:	Not reported
Expiration Date:	Not reported
Removal Date:	Not reported
Drop Shop:	Not reported
Shutdown:	Not reported
Alternate Solvent:	(null)
Current Business:	Not reported

AU312 **GOLDEN TOUCH CLEANERS INC** **RCRA NonGen / NLR** **1000186350**
South **326 FLATBUSH** **ICIS** **NYD056268436**
1/8-1/4 **BROOKLYN, NY 11238** **US AIRS**
0.222 mi. **NY MANIFEST**
1174 ft. **Site 2 of 7 in cluster AU**

Relative: **Higher**
Actual: **103 ft.**

RCRA Listings:

Date Form Received by Agency:	20070101
Handler Name:	Golden Touch Cleaners Inc
Handler Address:	FLATBUSH
Handler City,State,Zip:	BROOKLYN, NY 11238-4302
EPA ID:	NYD056268436
Contact Name:	Not reported
Contact Address:	FLATBUSH
Contact City,State,Zip:	BROOKLYN, NY 11238
Contact Telephone:	Not reported
Contact Fax:	Not reported
Contact Email:	Not reported
Contact Title:	Not reported
EPA Region:	02
Land Type:	Not reported
Federal Waste Generator Description:	Not a generator, verified
Non-Notifier:	Not reported
Biennial Report Cycle:	Not reported
Accessibility:	Not reported
Active Site Indicator:	Not reported
State District Owner:	Ny
State District:	NYSDEC R2
Mailing Address:	FLATBUSH
Mailing City,State,Zip:	BROOKLYN, NY 11238
Owner Name:	Ownername
Owner Type:	Private
Operator Name:	Ownername
Operator Type:	Private
Short-Term Generator Activity:	No
Importer Activity:	No
Mixed Waste Generator:	No
Transporter Activity:	No
Transfer Facility Activity:	No
Recycler Activity with Storage:	No
Small Quantity On-Site Burner Exemption:	No
Smelting Melting and Refining Furnace Exemption:	No
Underground Injection Control:	No
Off-Site Waste Receipt:	No

GOLDEN TOUCH CLEANERS INC (Continued) **1000186350**

Universal Waste Indicator:	No
Universal Waste Destination Facility:	No
Federal Universal Waste:	No
Active Site State-Reg Handler:	---
Federal Facility Indicator:	Not reported
Hazardous Secondary Material Indicator:	N
Sub-Part K Indicator:	Not reported
2018 GPRA Permit Baseline:	Not on the Baseline
2018 GPRA Renewals Baseline:	Not on the Baseline
202 GPRA Corrective Action Baseline:	No
Subject to Corrective Action Universe:	No
Non-TSDFs Where RCRA CA has Been Imposed Universe:	No
Corrective Action Priority Ranking:	No NCAPS ranking
Environmental Control Indicator:	No
Institutional Control Indicator:	No
Human Exposure Controls Indicator:	N/A
Groundwater Controls Indicator:	N/A
Significant Non-Complier Universe:	No
Unaddressed Significant Non-Complier Universe:	No
Addressed Significant Non-Complier Universe:	No
Significant Non-Complier With a Compliance Schedule Universe:	No
Financial Assurance Required:	Not reported
Handler Date of Last Change:	20150414
Recognized Trader-Importer:	No
Recognized Trader-Exporter:	No
Importer of Spent Lead Acid Batteries:	No
Exporter of Spent Lead Acid Batteries:	No
Recycler Activity Without Storage:	No
Manifest Broker:	No
Sub-Part P Indicator:	No

Hazardous Waste Summary:

Waste Code:	F002
Waste Description:	The Following Spent Halogenated Solvents: Tetrachloroethylene, Methylene Chloride, Trichloroethylene, 1,1,1-Trichloroethane, Chlorobenzene, 1,1,2-Trichloro-1,2,2-Trifluoroethane, Ortho-Dichlorobenzene, Trichlorofluoromethane, And 1,1,2, Trichloroethane; All Spent Solvent Mixtures/Blends Containing, Before Use, A Total Of Ten Percent Or More (By Volume) Of One Or More Of The Above Halogenated Solvents Or Those Solvents Listed In F001, F004, And F005; And Still Bottoms From The Recovery Of These Spent Solvents And Spent Solvent Mixtures.

Handler - Owner Operator:

Owner/Operator Indicator:	Owner
Owner/Operator Name: OWNERNAME	
Legal Status:	Private
Date Became Current:	Not reported
Date Ended Current:	Not reported
Owner/Operator Address:	NOT REQUIRED
Owner/Operator City,State,Zip:	NOT REQUIRED, WY 99999
Owner/Operator Telephone:	212-555-1212
Owner/Operator Telephone Ext:	Not reported
Owner/Operator Fax:	Not reported
Owner/Operator Email:	Not reported

GOLDEN TOUCH CLEANERS INC (Continued) **1000186350**

Owner/Operator Indicator: Owner
Owner/Operator Name: OWNERNAME
Legal Status: Private
Date Became Current: Not reported
Date Ended Current: Not reported
Owner/Operator Address: NOT REQUIRED
Owner/Operator City,State,Zip: NOT REQUIRED, WY 99999
Owner/Operator Telephone: 212-555-1212
Owner/Operator Telephone Ext: Not reported
Owner/Operator Fax: Not reported
Owner/Operator Email: Not reported

Owner/Operator Indicator: Operator
Owner/Operator Name: OWNERNAME
Legal Status: Private
Date Became Current: Not reported
Date Ended Current: Not reported
Owner/Operator Address: NOT REQUIRED
Owner/Operator City,State,Zip: NOT REQUIRED, WY 99999
Owner/Operator Telephone: 212-555-1212
Owner/Operator Telephone Ext: Not reported
Owner/Operator Fax: Not reported
Owner/Operator Email: Not reported

Historic Generators:
Receive Date: 19990708
Handler Name: GOLDEN TOUCH CLEANERS INC
Federal Waste Generator Description: Not a generator, verified
State District Owner: Ny
Large Quantity Handler of Universal Waste: No
Recognized Trader Importer: No
Recognized Trader Exporter: No
Spent Lead Acid Battery Importer: No
Spent Lead Acid Battery Exporter: No
Current Record: No
Non Storage Recycler Activity: Not reported
Electronic Manifest Broker: Not reported

Receive Date: 20060101
Handler Name: GOLDEN TOUCH CLEANERS INC
Federal Waste Generator Description: Not a generator, verified
State District Owner: Ny
Large Quantity Handler of Universal Waste: No
Recognized Trader Importer: No
Recognized Trader Exporter: No
Spent Lead Acid Battery Importer: No
Spent Lead Acid Battery Exporter: No
Current Record: No
Non Storage Recycler Activity: Not reported
Electronic Manifest Broker: Not reported

Receive Date: 20070101
Handler Name: GOLDEN TOUCH CLEANERS INC
Federal Waste Generator Description: Not a generator, verified
State District Owner: Ny
Large Quantity Handler of Universal Waste: No
Recognized Trader Importer: No

GOLDEN TOUCH CLEANERS INC (Continued) **1000186350**

Recognized Trader Exporter: No
Spent Lead Acid Battery Importer: No
Spent Lead Acid Battery Exporter: No
Current Record: Yes
Non Storage Recycler Activity: Not reported
Electronic Manifest Broker: Not reported

Receive Date: 19850415
Handler Name: GOLDEN TOUCH CLEANERS INC
Federal Waste Generator Description: Large Quantity Generator
State District Owner: Ny
Large Quantity Handler of Universal Waste: No
Recognized Trader Importer: No
Recognized Trader Exporter: No
Spent Lead Acid Battery Importer: No
Spent Lead Acid Battery Exporter: No
Current Record: No
Non Storage Recycler Activity: Not reported
Electronic Manifest Broker: Not reported

List of NAICS Codes and Descriptions:
NAICS Codes: No NAICS Codes Found

Facility Has Received Notices of Violations:
Violations: No Violations Found

Evaluation Action Summary:
Evaluations: No Evaluations Found

ICIS:
Enforcement Action ID: NY000A0000261030052200309
FRS ID: 110002366886
Action Name: GOLDEN TOUCH CLEANERS 36047R064400309
Facility Name: GOLDEN TOUCH CLEANERS
Facility Address: 326 FLATBUSH AVE
BROOKLYN, NY 11238
Enforcement Action Type: Notice of Violation
Facility County: KINGS
Program System Acronym: AIR
Enforcement Action Forum Desc: Administrative - Informal
EA Type Code: NOV
Facility SIC Code: 7216
Federal Facility ID: Not reported
Latitude in Decimal Degrees: 40.6768
Longitude in Decimal Degrees: -73.972207
Permit Type Desc: Not reported
Program System Acronym: NY0000002610300522
Facility NAICS Code: 812320
Tribal Land Code: Not reported

US AIRS MINOR:
Envid: 1000186350
Region Code: 02

GOLDEN TOUCH CLEANERS INC (Continued) **1000186350**

Programmatic ID: AIR NY0000002610300522
Facility Registry ID: 110002366886
D and B Number: Not reported
Primary SIC Code: 7216
NAICS Code: 812320
Default Air Classification Code: MIN
Facility Type of Ownership Code: POF
Air CMS Category Code: Not reported
HPV Status: Not reported

US AIRS MINOR:
Region Code: 02
Programmatic ID: AIR NY0000002610300522
Facility Registry ID: 110002366886
Air Operating Status Code: OPR
Default Air Classification Code: MIN
Air Program: MACT Standards (40 CFR Part 63)
Activity Date: Not reported
Activity Status Date: 2014-10-19 00:00:00
Activity Group: Case File
Activity Type: Case File
Activity Status: Case File Data Entered

Region Code: 02
Programmatic ID: AIR NY0000002610300522
Facility Registry ID: 110002366886
Air Operating Status Code: OPR
Default Air Classification Code: MIN
Air Program: MACT Standards (40 CFR Part 63)
Activity Date: 2000-07-06 00:00:00
Activity Status Date: Not reported
Activity Group: Compliance Monitoring
Activity Type: Inspection/Evaluation
Activity Status: Not reported

Region Code: 02
Programmatic ID: AIR NY0000002610300522
Facility Registry ID: 110002366886
Air Operating Status Code: OPR
Default Air Classification Code: MIN
Air Program: MACT Standards (40 CFR Part 63)
Activity Date: 2001-06-26 00:00:00
Activity Status Date: Not reported
Activity Group: Compliance Monitoring
Activity Type: Inspection/Evaluation
Activity Status: Not reported

Region Code: 02
Programmatic ID: AIR NY0000002610300522
Facility Registry ID: 110002366886
Air Operating Status Code: OPR
Default Air Classification Code: MIN
Air Program: MACT Standards (40 CFR Part 63)
Activity Date: 2005-04-28 00:00:00
Activity Status Date: 2005-04-28 00:00:00
Activity Group: Enforcement Action
Activity Type: Administrative - Informal
Activity Status: Achieved

GOLDEN TOUCH CLEANERS INC (Continued) **1000186350**

Region Code:	02
Programmatic ID:	AIR NY0000002610300522
Facility Registry ID:	110002366886
Air Operating Status Code:	OPR
Default Air Classification Code:	MIN
Air Program:	State Implementation Plan for National Primary and Secondary Ambient Air Quality Standards
Activity Date:	2000-07-06 00:00:00
Activity Status Date:	Not reported
Activity Group:	Compliance Monitoring
Activity Type:	Inspection/Evaluation
Activity Status:	Not reported

Region Code:	02
Programmatic ID:	AIR NY0000002610300522
Facility Registry ID:	110002366886
Air Operating Status Code:	OPR
Default Air Classification Code:	MIN
Air Program:	State Implementation Plan for National Primary and Secondary Ambient Air Quality Standards
Activity Date:	2001-06-26 00:00:00
Activity Status Date:	Not reported
Activity Group:	Compliance Monitoring
Activity Type:	Inspection/Evaluation
Activity Status:	Not reported

Manifest Facility Information:

EPA ID:	NYD056268436
Country:	USA
Name:	GOLDEN TOUCH CLNRS
Address:	326 FLATBUSH
Address 2:	Not reported
City,State,Zip:	BROOKLYN, NY 11238-4302
Zip 4:	Not reported
Location Address 1:	326 FLATBUSH AVE
Location Address 2:	Not reported
Location City,State,Zip:	BROOKLYN, NY 11238
Location Zip 4:	Not reported
Facility Status:	Not reported
Total Tanks:	Not reported
Code:	BP

Mailing:

Mailing Name:	GOLDEN TOUCH CLNRS
Mailing Contact:	GOLDEN TOUCH CLNRS
Mailing Address 1:	326 FLATBUSH AVENUE
Mailing Address 2:	Not reported
Mailing City,State,Zip:	BROOKLYN, NY 11238
Mailing Zip 4:	Not reported
Mailing Country:	USA
Mailing Phone:	7186389182

Manifest Data:

Document ID:	NYC3128051
Manifest Status:	Not reported
Trans1 State ID:	JE4550NY
Year:	1994
Trans2 State ID:	Not reported

GOLDEN TOUCH CLEANERS INC (Continued) **1000186350**

Generator Ship Date:	06/28/1994
Trans1 Recv Date:	06/28/1994
Trans2 Recv Date:	Not reported
TSD Site Recv Date:	06/28/1994
Part A Recv Date:	Not reported
Part B Recv Date:	Not reported
Generator EPA ID:	NYD056268436
Trans1 EPA ID:	ILD984908202
Trans2 EPA ID:	Not reported
TSDF ID 1:	NYD980785760
TSDF ID 2:	Not reported
Manifest Tracking Number:	Not reported
Import Indicator:	Not reported
Export Indicator:	Not reported
Discr Quantity Indicator:	Not reported
Discr Type Indicator:	Not reported
Discr Residue Indicator:	Not reported
Discr Partial Reject Indicator:	Not reported
Discr Full Reject Indicator:	Not reported
Manifest Ref Number:	Not reported
Alt Facility RCRA ID:	Not reported
Alt Facility Sign Date:	Not reported
MGMT Method Type Code:	Not reported
Waste Code 1:	THE FOLLOWING SPENT HALOGENATED SOLVENTS: TETRACHLOROETHYLENE, METH
Waste Code 2:	Not reported
Waste Code 3:	Not reported
Waste Code 4:	Not reported
Waste Code 5:	Not reported
Waste Code 6:	Not reported
Quantity:	00140
Units:	Pounds
Number of Containers:	002
Container Type:	Metal drums, barrels, kegs
Handling Method:	Burn
Specific Gravity:	01.00
Document ID:	NYB8529255
Manifest Status:	Not reported
Trans1 State ID:	XZ90GR501
Year:	1997
Trans2 State ID:	Not reported
Generator Ship Date:	03/13/1997
Trans1 Recv Date:	03/13/1997
Trans2 Recv Date:	Not reported
TSD Site Recv Date:	03/17/1997
Part A Recv Date:	Not reported
Part B Recv Date:	Not reported
Generator EPA ID:	NYD056268436
Trans1 EPA ID:	NJD000564906
Trans2 EPA ID:	Not reported
TSDF ID 1:	NYD082785429
TSDF ID 2:	Not reported
Manifest Tracking Number:	Not reported
Import Indicator:	Not reported
Export Indicator:	Not reported
Discr Quantity Indicator:	Not reported
Discr Type Indicator:	Not reported

GOLDEN TOUCH CLEANERS INC (Continued) **1000186350**

Discr Residue Indicator:	Not reported
Discr Partial Reject Indicator:	Not reported
Discr Full Reject Indicator:	Not reported
Manifest Ref Number:	Not reported
Alt Facility RCRA ID:	Not reported
Alt Facility Sign Date:	Not reported
MGMT Method Type Code:	Not reported
Waste Code 1:	THE FOLLOWING SPENT HALOGENATED SOLVENTS: TETRACHLOROETHYLENE, METH
Waste Code 2:	Not reported
Waste Code 3:	Not reported
Waste Code 4:	Not reported
Waste Code 5:	Not reported
Waste Code 6:	Not reported
Quantity:	00120
Units:	Pounds
Number of Containers:	002
Container Type:	Metal drums, barrels, kegs
Handling Method:	Burn
Specific Gravity:	01.00

Document ID:	NJA0080500
Manifest Status:	C - Completed copy
Trans1 State ID:	NJA053/NJ
Year:	1985
Trans2 State ID:	Not reported
Generator Ship Date:	850612
Trans1 Recv Date:	850612
Trans2 Recv Date:	Not reported
TSD Site Recv Date:	850612
Part A Recv Date:	850703
Part B Recv Date:	850702
Generator EPA ID:	NYD056268436
Trans1 EPA ID:	NJD085634335
Trans2 EPA ID:	Not reported
TSDF ID 1:	NJD002200046
TSDF ID 2:	Not reported
Manifest Tracking Number:	Not reported
Import Indicator:	Not reported
Export Indicator:	Not reported
Discr Quantity Indicator:	Not reported
Discr Type Indicator:	Not reported
Discr Residue Indicator:	Not reported
Discr Partial Reject Indicator:	Not reported
Discr Full Reject Indicator:	Not reported
Manifest Ref Number:	Not reported
Alt Facility RCRA ID:	Not reported
Alt Facility Sign Date:	Not reported
MGMT Method Type Code:	Not reported
Waste Code 1:	THE FOLLOWING SPENT HALOGENATED SOLVENTS: TETRACHLOROETHYLENE, METH
Waste Code 2:	Not reported
Waste Code 3:	Not reported
Waste Code 4:	Not reported
Waste Code 5:	Not reported
Waste Code 6:	Not reported
Quantity:	00421
Units:	Pounds
Number of Containers:	001

GOLDEN TOUCH CLEANERS INC (Continued) **1000186350**

Container Type:	Fiber or plastic boxes, cartons, cases
Handling Method:	Landfill
Specific Gravity:	100
Document ID:	NYC4397005
Manifest Status:	Not reported
Trans1 State ID:	NYGF2859
Year:	1996
Trans2 State ID:	40355
Generator Ship Date:	12/09/1996
Trans1 Recv Date:	12/09/1996
Trans2 Recv Date:	12/16/1996
TSD Site Recv Date:	12/19/1996
Part A Recv Date:	Not reported
Part B Recv Date:	Not reported
Generator EPA ID:	NYD056268436
Trans1 EPA ID:	ILD984908202
Trans2 EPA ID:	MOD095038998
TSDF ID 1:	OHD980587364
TSDF ID 2:	Not reported
Manifest Tracking Number:	Not reported
Import Indicator:	Not reported
Export Indicator:	Not reported
Discr Quantity Indicator:	Not reported
Discr Type Indicator:	Not reported
Discr Residue Indicator:	Not reported
Discr Partial Reject Indicator:	Not reported
Discr Full Reject Indicator:	Not reported
Manifest Ref Number:	Not reported
Alt Facility RCRA ID:	Not reported
Alt Facility Sign Date:	Not reported
MGMT Method Type Code:	Not reported
Waste Code 1:	THE FOLLOWING SPENT HALOGENATED SOLVENTS: TETRACHLOROETHYLENE, METH
Waste Code 2:	Not reported
Waste Code 3:	Not reported
Waste Code 4:	Not reported
Waste Code 5:	Not reported
Waste Code 6:	Not reported
Quantity:	00070
Units:	Pounds
Number of Containers:	001
Container Type:	Fiberboard or plastic drums, barrels, kegs
Handling Method:	Burn
Specific Gravity:	01.00
Waste Code 7:	THE FOLLOWING SPENT HALOGENATED SOLVENTS: TETRACHLOROETHYLENE, METH
Waste Code 8:	Not reported
Waste Code:	Not reported
Waste Code 10:	Not reported
Waste Code 11:	Not reported
Quantity:	00195
Units:	Pounds
Number of Containers:	001
Container Type:	Fiberboard or plastic drums, barrels, kegs
Handling Method:	Burn
Specific Gravity:	01.00
Document ID:	NYC4444648

GOLDEN TOUCH CLEANERS INC (Continued) **1000186350**

Manifest Status:	Not reported
Trans1 State ID:	NYGF2859
Year:	1997
Trans2 State ID:	HQ32134OR
Generator Ship Date:	03/04/1997
Trans1 Recv Date:	03/04/1997
Trans2 Recv Date:	03/10/1997
TSD Site Recv Date:	03/11/1997
Part A Recv Date:	Not reported
Part B Recv Date:	Not reported
Generator EPA ID:	NYD056268436
Trans1 EPA ID:	ILD984908202
Trans2 EPA ID:	MOD095038998
TSDF ID 1:	OHD980587364
TSDF ID 2:	Not reported
Manifest Tracking Number:	Not reported
Import Indicator:	Not reported
Export Indicator:	Not reported
Discr Quantity Indicator:	Not reported
Discr Type Indicator:	Not reported
Discr Residue Indicator:	Not reported
Discr Partial Reject Indicator:	Not reported
Discr Full Reject Indicator:	Not reported
Manifest Ref Number:	Not reported
Alt Facility RCRA ID:	Not reported
Alt Facility Sign Date:	Not reported
MGMT Method Type Code:	Not reported
Waste Code 1:	THE FOLLOWING SPENT HALOGENATED SOLVENTS: TETRACHLOROETHYLENE, METH
Waste Code 2:	Not reported
Waste Code 3:	Not reported
Waste Code 4:	Not reported
Waste Code 5:	Not reported
Waste Code 6:	Not reported
Quantity:	00140
Units:	Pounds
Number of Containers:	002
Container Type:	Fiberboard or plastic drums, barrels, kegs
Handling Method:	Burn
Specific Gravity:	01.00

Document ID:	NYC3270363
Manifest Status:	Not reported
Trans1 State ID:	NYGF2859
Year:	1997
Trans2 State ID:	FT97600CA
Generator Ship Date:	01/08/1997
Trans1 Recv Date:	01/08/1997
Trans2 Recv Date:	01/13/1997
TSD Site Recv Date:	01/14/1997
Part A Recv Date:	Not reported
Part B Recv Date:	Not reported
Generator EPA ID:	NYD056268436
Trans1 EPA ID:	ILD984908202
Trans2 EPA ID:	MOD095038998
TSDF ID 1:	OHD980587364
TSDF ID 2:	Not reported
Manifest Tracking Number:	Not reported

GOLDEN TOUCH CLEANERS INC (Continued) **1000186350**

Import Indicator:	Not reported
Export Indicator:	Not reported
Discr Quantity Indicator:	Not reported
Discr Type Indicator:	Not reported
Discr Residue Indicator:	Not reported
Discr Partial Reject Indicator:	Not reported
Discr Full Reject Indicator:	Not reported
Manifest Ref Number:	Not reported
Alt Facility RCRA ID:	Not reported
Alt Facility Sign Date:	Not reported
MGMT Method Type Code:	Not reported
Waste Code 1:	THE FOLLOWING SPENT HALOGENATED SOLVENTS: TETRACHLOROETHYLENE, METH
Waste Code 2:	Not reported
Waste Code 3:	Not reported
Waste Code 4:	Not reported
Waste Code 5:	Not reported
Waste Code 6:	Not reported
Quantity:	00140
Units:	Pounds
Number of Containers:	002
Container Type:	Fiberboard or plastic drums, barrels, kegs
Handling Method:	Burn
Specific Gravity:	01.00
Document ID:	NYG0159453
Manifest Status:	Not reported
Trans1 State ID:	XZ90GR501
Year:	1997
Trans2 State ID:	Not reported
Generator Ship Date:	05/30/1997
Trans1 Recv Date:	05/30/1997
Trans2 Recv Date:	Not reported
TSD Site Recv Date:	06/03/1997
Part A Recv Date:	Not reported
Part B Recv Date:	Not reported
Generator EPA ID:	NYD056268436
Trans1 EPA ID:	NJD000564906
Trans2 EPA ID:	Not reported
TSDF ID 1:	NYD082785429
TSDF ID 2:	Not reported
Manifest Tracking Number:	Not reported
Import Indicator:	Not reported
Export Indicator:	Not reported
Discr Quantity Indicator:	Not reported
Discr Type Indicator:	Not reported
Discr Residue Indicator:	Not reported
Discr Partial Reject Indicator:	Not reported
Discr Full Reject Indicator:	Not reported
Manifest Ref Number:	Not reported
Alt Facility RCRA ID:	Not reported
Alt Facility Sign Date:	Not reported
MGMT Method Type Code:	Not reported
Waste Code 1:	THE FOLLOWING SPENT HALOGENATED SOLVENTS: TETRACHLOROETHYLENE, METH
Waste Code 2:	Not reported
Waste Code 3:	Not reported
Waste Code 4:	Not reported
Waste Code 5:	Not reported

GOLDEN TOUCH CLEANERS INC (Continued) **1000186350**

Waste Code 6:	Not reported
Quantity:	00100
Units:	Pounds
Number of Containers:	001
Container Type:	Metal drums, barrels, kegs
Handling Method:	Burn
Specific Gravity:	01.00
Document ID:	NYA6902291
Manifest Status:	C - Completed copy
Trans1 State ID:	NY16549GU
Year:	1987
Trans2 State ID:	Not reported
Generator Ship Date:	871214
Trans1 Recv Date:	871214
Trans2 Recv Date:	Not reported
TSD Site Recv Date:	871214
Part A Recv Date:	871221
Part B Recv Date:	871221
Generator EPA ID:	NYD056268436
Trans1 EPA ID:	ILD051060408
Trans2 EPA ID:	Not reported
TSDF ID 1:	NYD980785760
TSDF ID 2:	Not reported
Manifest Tracking Number:	Not reported
Import Indicator:	Not reported
Export Indicator:	Not reported
Discr Quantity Indicator:	Not reported
Discr Type Indicator:	Not reported
Discr Residue Indicator:	Not reported
Discr Partial Reject Indicator:	Not reported
Discr Full Reject Indicator:	Not reported
Manifest Ref Number:	Not reported
Alt Facility RCRA ID:	Not reported
Alt Facility Sign Date:	Not reported
MGMT Method Type Code:	Not reported
Waste Code 1:	THE FOLLOWING SPENT HALOGENATED SOLVENTS: TETRACHLOROETHYLENE, METH
Waste Code 2:	Not reported
Waste Code 3:	Not reported
Waste Code 4:	Not reported
Waste Code 5:	Not reported
Waste Code 6:	Not reported
Quantity:	00195
Units:	Pounds
Number of Containers:	001
Container Type:	Fiberboard or plastic drums, barrels, kegs
Handling Method:	Recycle
Specific Gravity:	100
Waste Code 7:	THE FOLLOWING SPENT HALOGENATED SOLVENTS: TETRACHLOROETHYLENE, METH
Waste Code 8:	Not reported
Waste Code:	Not reported
Waste Code 10:	Not reported
Waste Code 11:	Not reported
Quantity:	00140
Units:	Pounds
Number of Containers:	002
Container Type:	Metal drums, barrels, kegs

GOLDEN TOUCH CLEANERS INC (Continued) **1000186350**

Handling Method:	Recycle
Specific Gravity:	100
Document ID:	NYA6636047
Manifest Status:	C - Completed copy
Trans1 State ID:	DMP4503
Year:	1987
Trans2 State ID:	Not reported
Generator Ship Date:	870401
Trans1 Recv Date:	870401
Trans2 Recv Date:	Not reported
TSD Site Recv Date:	870401
Part A Recv Date:	870407
Part B Recv Date:	870408
Generator EPA ID:	NYD056268436
Trans1 EPA ID:	ILD000805911
Trans2 EPA ID:	Not reported
TSDF ID 1:	NYD980785760
TSDF ID 2:	Not reported
Manifest Tracking Number:	Not reported
Import Indicator:	Not reported
Export Indicator:	Not reported
Discr Quantity Indicator:	Not reported
Discr Type Indicator:	Not reported
Discr Residue Indicator:	Not reported
Discr Partial Reject Indicator:	Not reported
Discr Full Reject Indicator:	Not reported
Manifest Ref Number:	Not reported
Alt Facility RCRA ID:	Not reported
Alt Facility Sign Date:	Not reported
MGMT Method Type Code:	Not reported
Waste Code 1:	THE FOLLOWING SPENT HALOGENATED SOLVENTS: TETRACHLOROETHYLENE, METH
Waste Code 2:	Not reported
Waste Code 3:	Not reported
Waste Code 4:	Not reported
Waste Code 5:	Not reported
Waste Code 6:	Not reported
Quantity:	00140
Units:	Pounds
Number of Containers:	002
Container Type:	Metal drums, barrels, kegs
Handling Method:	Recycle
Specific Gravity:	100
Document ID:	NYC0380676
Manifest Status:	Not reported
Trans1 State ID:	000000000
Year:	1990
Trans2 State ID:	Not reported
Generator Ship Date:	07/16/1990
Trans1 Recv Date:	07/16/1990
Trans2 Recv Date:	Not reported
TSD Site Recv Date:	07/16/1990
Part A Recv Date:	Not reported
Part B Recv Date:	Not reported
Generator EPA ID:	NYD056268436
Trans1 EPA ID:	ILD051060408

GOLDEN TOUCH CLEANERS INC (Continued) **1000186350**

Trans2 EPA ID:	Not reported
TSDF ID 1:	NYD980785760
TSDF ID 2:	Not reported
Manifest Tracking Number:	Not reported
Import Indicator:	Not reported
Export Indicator:	Not reported
Discr Quantity Indicator:	Not reported
Discr Type Indicator:	Not reported
Discr Residue Indicator:	Not reported
Discr Partial Reject Indicator:	Not reported
Discr Full Reject Indicator:	Not reported
Manifest Ref Number:	Not reported
Alt Facility RCRA ID:	Not reported
Alt Facility Sign Date:	Not reported
MGMT Method Type Code:	Not reported
Waste Code 1:	THE FOLLOWING SPENT HALOGENATED SOLVENTS: TETRACHLOROETHYLENE, METH
Waste Code 2:	Not reported
Waste Code 3:	Not reported
Waste Code 4:	Not reported
Waste Code 5:	Not reported
Waste Code 6:	Not reported
Quantity:	00195
Units:	Pounds
Number of Containers:	001
Container Type:	Fiberboard or plastic drums, barrels, kegs
Handling Method:	Burn
Specific Gravity:	01.00
Waste Code 7:	THE FOLLOWING SPENT HALOGENATED SOLVENTS: TETRACHLOROETHYLENE, METH
Waste Code 8:	Not reported
Waste Code:	Not reported
Waste Code 10:	Not reported
Waste Code 11:	Not reported
Quantity:	00070
Units:	Pounds
Number of Containers:	001
Container Type:	Metal drums, barrels, kegs
Handling Method:	Burn
Specific Gravity:	01.00
Document ID:	NYA9298495
Manifest Status:	C - Completed copy
Trans1 State ID:	AM6252(NY
Year:	1989
Trans2 State ID:	Not reported
Generator Ship Date:	890207
Trans1 Recv Date:	890207
Trans2 Recv Date:	Not reported
TSD Site Recv Date:	890207
Part A Recv Date:	890215
Part B Recv Date:	890213
Generator EPA ID:	NYD056268436
Trans1 EPA ID:	ILD051060408
Trans2 EPA ID:	Not reported
TSDF ID 1:	NYD980785760
TSDF ID 2:	Not reported
Manifest Tracking Number:	Not reported
Import Indicator:	Not reported

GOLDEN TOUCH CLEANERS INC (Continued) **1000186350**

Export Indicator:	Not reported
Discr Quantity Indicator:	Not reported
Discr Type Indicator:	Not reported
Discr Residue Indicator:	Not reported
Discr Partial Reject Indicator:	Not reported
Discr Full Reject Indicator:	Not reported
Manifest Ref Number:	Not reported
Alt Facility RCRA ID:	Not reported
Alt Facility Sign Date:	Not reported
MGMT Method Type Code:	Not reported
Waste Code 1:	THE FOLLOWING SPENT HALOGENATED SOLVENTS: TETRACHLOROETHYLENE, METH
Waste Code 2:	Not reported
Waste Code 3:	Not reported
Waste Code 4:	Not reported
Waste Code 5:	Not reported
Waste Code 6:	Not reported
Quantity:	00070
Units:	Pounds
Number of Containers:	001
Container Type:	Metal drums, barrels, kegs
Handling Method:	Recycle
Specific Gravity:	100

Click this hyperlink while viewing on your computer to access
114 additional NY MANIFEST: record(s) in the EDR Site Report.

---

313 SSW 1/8-1/4 0.222 mi. 1174 ft.

CON EDISON SERVICE BOX: 44352
131 ST JOHNS
BROOKLYN, NY 11217

RCRA NonGen / NLR **1016960848**
NY MANIFEST **NYP004330734**

Relative: Higher

Actual: 77 ft.

RCRA Listings:

Date Form Received by Agency:	20130817
Handler Name:	Con Edison Service Box: 44352
Handler Address:	ST JOHNS
Handler City,State,Zip:	BROOKLYN, NY 11217
EPA ID:	NYP004330734
Contact Name:	STEPHANIE FRASCHILLA
Contact Address:	Not reported
Contact City,State,Zip:	Not reported
Contact Telephone:	718-666-4527
Contact Fax:	Not reported
Contact Email:	Not reported
Contact Title:	ADMINISTRATIVE ASSISTANT L1-2
EPA Region:	02
Land Type:	Private
Federal Waste Generator Description:	Not a generator, verified
Non-Notifier:	Not reported
Biennial Report Cycle:	Not reported
Accessibility:	Not reported
Active Site Indicator:	Not reported
State District Owner:	Ny
State District:	NYSDEC R2
Mailing Address:	IRVING PL, RM 828
Mailing City,State,Zip:	NEW YORK, NY 10003
Owner Name:	Not reported

CON EDISON SERVICE BOX: 44352 (Continued) **1016960848**

Owner Type:	Not reported
Operator Name:	Not reported
Operator Type:	Not reported
Short-Term Generator Activity:	No
Importer Activity:	No
Mixed Waste Generator:	No
Transporter Activity:	No
Transfer Facility Activity:	No
Recycler Activity with Storage:	No
Small Quantity On-Site Burner Exemption:	No
Smelting Melting and Refining Furnace Exemption:	No
Underground Injection Control:	No
Off-Site Waste Receipt:	No
Universal Waste Indicator:	No
Universal Waste Destination Facility:	No
Federal Universal Waste:	No
Active Site State-Reg Handler:	---
Federal Facility Indicator:	Not reported
Hazardous Secondary Material Indicator:	NN
Sub-Part K Indicator:	Not reported
2018 GPRA Permit Baseline:	Not on the Baseline
2018 GPRA Renewals Baseline:	Not on the Baseline
202 GPRA Corrective Action Baseline:	No
Subject to Corrective Action Universe:	No
Non-TSDFs Where RCRA CA has Been Imposed Universe:	No
Corrective Action Priority Ranking:	No NCAPS ranking
Environmental Control Indicator:	No
Institutional Control Indicator:	No
Human Exposure Controls Indicator:	N/A
Groundwater Controls Indicator:	N/A
Significant Non-Complier Universe:	No
Unaddressed Significant Non-Complier Universe:	No
Addressed Significant Non-Complier Universe:	No
Significant Non-Complier With a Compliance Schedule Universe:	No
Financial Assurance Required:	Not reported
Handler Date of Last Change:	20140701
Recognized Trader-Importer:	No
Recognized Trader-Exporter:	No
Importer of Spent Lead Acid Batteries:	No
Exporter of Spent Lead Acid Batteries:	No
Recycler Activity Without Storage:	Not reported
Manifest Broker:	Not reported
Sub-Part P Indicator:	No

Historic Generators:

Receive Date:	20130717
Handler Name: CON EDISON SERVICE BOX:	44352
Federal Waste Generator Description:	Conditionally Exempt Small Quantity Generator
State District Owner:	Ny
Large Quantity Handler of Universal Waste:	No
Recognized Trader Importer:	No
Recognized Trader Exporter:	No
Spent Lead Acid Battery Importer:	No
Spent Lead Acid Battery Exporter:	No
Current Record:	No
Non Storage Recycler Activity:	Not reported

CON EDISON SERVICE BOX: 44352 (Continued) **1016960848**

Electronic Manifest Broker: Not reported

Receive Date: 20130817
Handler Name: CON EDISON SERVICE BOX: 44352
Federal Waste Generator Description: Not a generator, verified
State District Owner: Ny
Large Quantity Handler of Universal Waste: No
Recognized Trader Importer: No
Recognized Trader Exporter: No
Spent Lead Acid Battery Importer: No
Spent Lead Acid Battery Exporter: No
Current Record: Yes
Non Storage Recycler Activity: Not reported
Electronic Manifest Broker: Not reported

List of NAICS Codes and Descriptions:
NAICS Codes: No NAICS Codes Found

Facility Has Received Notices of Violations:
Violations: No Violations Found

Evaluation Action Summary:
Evaluations: No Evaluations Found

Manifest Facility Information:
EPA ID: NYP004330734
Country: USA
Name: CON EDISON
Address: 131 ST JOHNS
Address 2: Not reported
City,State,Zip: BROOKLYN, NY 11217
Zip 4: Not reported
Location Address 1: 131 JOHNS PLACE
Location Address 2: SB #44352
Location City,State,Zip: BROOKLYN, NY 11217
Location Zip 4: Not reported
Facility Status: Not reported
Total Tanks: Not reported
Code: BP

Mailing:
Mailing Name: CON EDISON
Mailing Contact: CON EDISON
Mailing Address 1: 4 IRVING PLACE 15TH FLOOR
Mailing Address 2: Not reported
Mailing City,State,Zip: NEW YORK, NY 10003
Mailing Zip 4: Not reported
Mailing Country: USA
Mailing Phone: 2124603770

Manifest Data:
Document ID: Not reported
Manifest Status: Not reported
Trans1 State ID: NJD003812047

CON EDISON SERVICE BOX: 44352 (Continued) **1016960848**

Year:	2018
Trans2 State ID:	Not reported
Generator Ship Date:	07/17/2013
Trans1 Recv Date:	07/17/2013
Trans2 Recv Date:	Not reported
TSD Site Recv Date:	07/17/2013
Part A Recv Date:	Not reported
Part B Recv Date:	Not reported
Generator EPA ID:	NYP004330734
Trans1 EPA ID:	Not reported
Trans2 EPA ID:	Not reported
TSDF ID 1:	NJD991291105
TSDF ID 2:	Not reported
Manifest Tracking Number:	002084748GBF
Import Indicator:	N
Export Indicator:	N
Discr Quantity Indicator:	N
Discr Type Indicator:	N
Discr Residue Indicator:	N
Discr Partial Reject Indicator:	N
Discr Full Reject Indicator:	N
Manifest Ref Number:	Not reported
Alt Facility RCRA ID:	Not reported
Alt Facility Sign Date:	Not reported
MGMT Method Type Code:	H110
Waste Code a:	LEAD
Waste Code b:	Not reported
Waste Code c:	Not reported
Waste Code e:	Not reported
Waste Code f:	Not reported
Waste Code g:	Not reported
Waste Code 1:	Not reported
Waste Code 2:	Not reported
Waste Code 3:	Not reported
Waste Code 4:	Not reported
Waste Code 5:	Not reported
Waste Code 6:	Not reported
Quantity:	100
Units:	Gallons (liquids only)
Number of Containers:	1
Container Type:	Cargo tanks (tank trucks)
Handling Method:	Treat
Specific Gravity:	1

AV314 **SECOND ATLANTIC TERMINAL** **NY AST** **A100361224**
NNE **475 CARLTON AVENUE** **N/A**
1/8-1/4 **BROOKLYN, NY 11238**
0.223 mi.
1175 ft. **Site 1 of 2 in cluster AV**

Relative: **Higher**
Actual: **70 ft.**

AST:

Name:	SECOND ATLANTIC TERMINAL
Address:	475 CARLTON AVENUE
City,State,Zip:	BROOKLYN, NY 11238
Region:	STATE
DEC Region:	2
Site Status:	Active

SECOND ATLANTIC TERMINAL (Continued) **A100361224**

Facility Id: 2-334820
Program Type: PBS
UTM X: 586981.57840
UTM Y: 4504097.06325
Expiration Date: 11/19/2017
Site Type: Apartment Building/Office Building

Affiliation Records:

Site Id: 15943
Affiliation Type: Mail Contact
Company Name: SECOND ATLANTIC TERMINAL
Contact Type: Not reported
Contact Name: JOHN CHEN
Address1: 475 CARLTON AVENUE
Address2: Not reported
City: BROOKLYN
State: NY
Zip Code: 11238
Country Code: 001
Phone: (718) 822-7377
EMail: Not reported
Fax Number: Not reported
Modified By: NRLOMBAR
Date Last Modified: 2012-06-15

Site Id: 15943
Affiliation Type: Emergency Contact
Company Name: SECOND ATLANTIC TERMINAL
Contact Type: Not reported
Contact Name: JOHN CHEN
Address1: Not reported
Address2: Not reported
City: Not reported
State: NN
Zip Code: Not reported
Country Code: 999
Phone: (718) 822-7377
EMail: Not reported
Fax Number: Not reported
Modified By: NRLOMBAR
Date Last Modified: 2012-06-15

Site Id: 15943
Affiliation Type: Facility Owner
Company Name: SECOND ATLANTIC TERMINAL
Contact Type: MGR
Contact Name: JOHN CHEN
Address1: 475 CARLTON AVE
Address2: Not reported
City: BROOKLYN
State: NY
Zip Code: 11238
Country Code: 001
Phone: (718) 822-7377
EMail: Not reported
Fax Number: Not reported
Modified By: MSBAPTIS
Date Last Modified: 2012-12-27

SECOND ATLANTIC TERMINAL (Continued) **A100361224**

Site Id:	15943
Affiliation Type:	Facility Operator
Company Name:	SECOND ATLANTIC TERMINAL
Contact Type:	Not reported
Contact Name:	WINSTON LAKE
Address1:	Not reported
Address2:	Not reported
City:	Not reported
State:	NN
Zip Code:	Not reported
Country Code:	001
Phone:	(718) 636-1502
EMail:	Not reported
Fax Number:	Not reported
Modified By:	NRLOMBAR
Date Last Modified:	2012-06-15

Tank Info:

Tank Number:	001
Tank Id:	20912
Material Code:	0001
Common Name of Substance:	#2 Fuel Oil (On-Site Consumption)

Equipment Records:

E00 - Piping Secondary Containment - None
L09 - Piping Leak Detection - Exempt Suction Piping
B00 - Tank External Protection - None
C00 - Pipe Location - No Piping
F00 - Pipe External Protection - None
A00 - Tank Internal Protection - None
D01 - Pipe Type - Steel/Carbon Steel/Iron
K00 - Spill Prevention - None
I04 - Overfill - Product Level Gauge (A/G)
H05 - Tank Leak Detection - In-Tank System (ATG)
J02 - Dispenser - Suction Dispenser
G02 - Tank Secondary Containment - Vault (w/access)

Tank Location:	Aboveground in subterranean vault with access for inspections..... Tank in subterranean vault but accessible for inspection.
Tank Type:	Steel/Carbon Steel/Iron
Tank Status:	Closed - In Place
Pipe Model:	Not reported
Install Date:	12/01/1975
Capacity Gallons:	25000
Tightness Test Method:	NN
Date Test:	Not reported
Next Test Date:	Not reported
Date Tank Closed:	02/03/2012
Register:	True
Modified By:	MJGRIFFI
Last Modified:	05/09/2022
Material Name:	#2 fuel oil (on-site consumption)

Tank Number:	002
Tank Id:	244406

SECOND ATLANTIC TERMINAL (Continued) **A100361224**

Material Code: 0001
Common Name of Substance: #2 Fuel Oil (On-Site Consumption)

Equipment Records:

A00 - Tank Internal Protection - None
B01 - Tank External Protection - Painted/Asphalt Coating
D01 - Pipe Type - Steel/Carbon Steel/Iron
F01 - Pipe External Protection - Painted/Asphalt Coating
H01 - Tank Leak Detection - Interstitial - Electronic Monitoring
K00 - Spill Prevention - None
C03 - Pipe Location - Aboveground/Underground Combination
J02 - Dispenser - Suction Dispenser
L00 - Piping Leak Detection - None
I04 - Overfill - Product Level Gauge (A/G)
E00 - Piping Secondary Containment - None
I02 - Overfill - High Level Alarm
G02 - Tank Secondary Containment - Vault (w/access)

Tank Location: Aboveground - on saddles, legs, racks, etc.... Tank bottom is elevated above grade or tank pad, allowing visual inspection.
Tank Type: Steel/Carbon Steel/Iron
Tank Status: In Service
Pipe Model: Not reported
Install Date: 03/01/2012
Capacity Gallons: 9000
Tightness Test Method: NN
Date Test: Not reported
Next Test Date: Not reported
Date Tank Closed: Not reported
Register: True
Modified By: MJGRIFFI
Last Modified: 05/09/2022
Material Name: #2 fuel oil (on-site consumption)

AN315 **FIRST CHURCH OF CHRIST, SCIENTIST** **NY LTANKS** **U003800448**
South **156 STERLING PLACE** **NY UST** **N/A**
1/8-1/4 **BROOKLYN, NY 11217**
0.223 mi.
1176 ft. **Site 2 of 4 in cluster AN**

Relative: **Higher**
Actual: **99 ft.**

LTANKS:
Name: CHURCH
Address: 156 STERLING PLACE
City,State,Zip: BROOKLYN, NY 11217
Spill Number/Closed Date: 0605885 / 2006-11-22
Facility ID: 0605885
Site ID: 369145
Spill Date: 2006-08-22
Spill Cause: Tank Test Failure
Spill Source: Institutional, Educational, Gov., Other
Spill Class: C4
Cleanup Ceased: Not reported
SWIS: 2401
Investigator: BKFALVEY
Referred To: Not reported
Reported to Dept: 2006-08-22
CID: 444
Water Affected: Not reported

FIRST CHURCH OF CHRIST, SCIENTIST (Continued) **U003800448**

Spill Notifier:	Tank Tester
Last Inspection:	Not reported
Recommended Penalty:	False
Meets Standard:	False
UST Involvement:	False
Remediation Phase:	0
Date Entered In Computer:	2006-08-22
Spill Record Last Update:	2006-11-22
Spiller Name:	STEVE BRAUM
Spiller Company:	CHURCH
Spiller Address:	156 STERLING PLACE
Spiller County:	001
Spiller Contact:	STEVE BRAUM
Spiller Phone:	(718) 444-3400
Spiller Extention:	Not reported
DEC Region:	2
DER Facility ID:	28438
DEC Memo:	08/22/06-Hiralkumar Patel. spoke with Rich at Madison oil. he gave me contact number at site as: (718) 783-0375 left message at this number. received call from Ms. Madelyn from Christian Science Reading Room. she asked to send letter to chairman at following address: Mercedes Walker Christian Science Reading Room 338 Flatbush Avenue Brooklyn, NY 11238 PBS#: 2-606696 TTF send to Walker. 09/27/06-Hiralkumar Patel. received call from Madelyn. they are in process of hiring contractor. asked Madelyn to provide contractor's name and number, who will do further work by Monday Oct. 2nd, 2006. **see E-docs.** 10/2/06 called Madelyn Willis. (718)783-0375 (917)892-3457. Madison Oil (Steve Braun) is contractor. Excavation to begin sometime this week. Fax received: letter from Madison Oil regarding work to be done. Tank being closed and installing 2 new 275 gallon tanks. bf 10/3/06 Madison Oil to be on-site tomorrow morning to excavate. bf 11/22/06 received soil sample results from Madison Oil by fax on 11/2/06. based on results, NFA. bf
Remarks:	PBS No: 2-606696 UNCOVER VILOTAE AND TEST

All TTF:

Facility ID:	0605885
Spill Number:	0605885
Spill Tank Test:	1550211
Site ID:	369145
Tank Number:	1
Tank Size:	2500
Material:	0001
EPA UST:	Not reported
UST:	Not reported
Cause:	Not reported
Source:	Not reported
Test Method:	03
Test Method 2:	Horner EZ Check I or II
Leak Rate:	.00
Gross Fail:	Not reported
Modified By:	Watchdog
Last Modified Date:	Not reported

All Materials:

Site ID:	369145
Operable Unit ID:	1126991

FIRST CHURCH OF CHRIST, SCIENTIST (Continued) **U003800448**

Operable Unit: 01
Material ID: 2116558
Material Code: 0001A
Material Name: #2 fuel oil
Case No.: Not reported
Material FA: Petroleum
Quantity: Not reported
Units: G
Recovered: .00
Resource Affected: Soil
Oxygenate: Not reported

UST:
Name: FIRST CHURCH OF CHRIST, SCIENTIST
Address: 156 STERLING PLACE
City,State,Zip: BROOKLYN, NY 11217
Id/Status: 2-606696 / Active
Program Type: PBS
Region: STATE
DEC Region: 2
Expiration Date: 07/14/2026
UTM X: 586788.91447
UTM Y: 4503386.31082
Site Type: Other

Affiliation Records:
Site Id: 28554
Affiliation Type: Mail Contact
Company Name: THE BERKELEY CARROLL SCHOOL
Contact Type: Not reported
Contact Name: ROBERT ISABELLA
Address1: 152 STERLING PLACE
Address2: Not reported
City: BROOKLYN
State: NY
Zip Code: 11217
Country Code: 001
Phone: (718) 534-6588
EMail: BISABELLA@BERKELEYCARROLL.ORG
Fax Number: Not reported
Modified By: MFLEONAR
Date Last Modified: 2017-05-23

Site Id: 28554
Affiliation Type: Facility Operator
Company Name: FIRST CHURCH OF CHRIST, SCIENTIST
Contact Type: Not reported
Contact Name: HICHAM RAJAI
Address1: Not reported
Address2: Not reported
City: Not reported
State: NN
Zip Code: Not reported
Country Code: 001
Phone: (917) 335-1323
EMail: Not reported

FIRST CHURCH OF CHRIST, SCIENTIST (Continued) **U003800448**

Fax Number:	Not reported
Modified By:	MFLEONAR
Date Last Modified:	2017-05-23

Site Id:	28554
Affiliation Type:	Emergency Contact
Company Name:	THE BERKELEY CARROLL SCHOOL
Contact Type:	Not reported
Contact Name:	HICHAM RAJAI, FACILITIES SUPERVISOR
Address1:	Not reported
Address2:	Not reported
City:	Not reported
State:	NN
Zip Code:	Not reported
Country Code:	999
Phone:	(917) 335-1323
EMail:	Not reported
Fax Number:	Not reported
Modified By:	MFLEONAR
Date Last Modified:	2017-05-23

Site Id:	28554
Affiliation Type:	Facility Owner
Company Name:	THE BERKELEY CARROLL SCHOOL
Contact Type:	AUTHORIZED REPRESENTATIVE
Contact Name:	LAUREN PAPALEO
Address1:	181 LINCOLN PLACE
Address2:	Not reported
City:	BROOKLYN
State:	NY
Zip Code:	11217
Country Code:	001
Phone:	(718) 534-6584
EMail:	Not reported
Fax Number:	Not reported
Modified By:	MFLEONAR
Date Last Modified:	2017-05-23

Tank Info:

Tank Number:	001
Tank ID:	61785
Tank Status:	In Service
Material Name:	In Service
Capacity Gallons:	2500
Install Date:	01/01/1997
Date Tank Closed:	Not reported
Registered:	True
Tank Location:	Underground
Tank Type:	Steel/carbon steel
Material Code:	0001
Common Name of Substance:	#2 Fuel Oil (On-Site Consumption)

Tightness Test Method:	21
Date Test:	10/12/2006
Next Test Date:	Not reported
Pipe Model:	Not reported

FIRST CHURCH OF CHRIST, SCIENTIST (Continued) **U003800448**

Modified By: MJGRIFFI
Last Modified: 05/09/2022

Equipment Records:

D01 - Pipe Type - Steel/Carbon Steel/Iron
A00 - Tank Internal Protection - None
B01 - Tank External Protection - Painted/Asphalt Coating
L09 - Piping Leak Detection - Exempt Suction Piping
H00 - Tank Leak Detection - None
I04 - Overfill - Product Level Gauge (A/G)
F00 - Pipe External Protection - None
G00 - Tank Secondary Containment - None
J02 - Dispenser - Suction Dispenser
C03 - Pipe Location - Aboveground/Underground Combination

AN316 **CON EDISON SERVICE BOX: 48105** **RCRA NonGen / NLR** **1016454444**
South **152 STERLING PL** **FINDS** **NYP004326666**
1/8-1/4 **BROOKLYN, NY 11217** **ECHO**
0.223 mi. **NY MANIFEST**
1179 ft. **Site 3 of 4 in cluster AN**

Relative: **Higher**
Actual: **98 ft.**

RCRA Listings:

Date Form Received by Agency:	20130809
Handler Name:	Con Edison Service Box: 48105
Handler Address:	STERLING PL
Handler City,State,Zip:	BROOKLYN, NY 11217
EPA ID:	NYP004326666
Contact Name:	THOMAS TEELING
Contact Address:	Not reported
Contact City,State,Zip:	Not reported
Contact Telephone:	212-460-3770
Contact Fax:	Not reported
Contact Email:	Not reported
Contact Title:	SENIOR SCIENTIST
EPA Region:	02
Land Type:	Private
Federal Waste Generator Description:	Not a generator, verified
Non-Notifier:	Not reported
Biennial Report Cycle:	Not reported
Accessibility:	Not reported
Active Site Indicator:	Not reported
State District Owner:	Ny
State District:	NYSDEC R2
Mailing Address:	VING PL, 15TH FL NE
Mailing City,State,Zip:	NEW YORK, NY 10003
Owner Name:	Not reported
Owner Type:	Not reported
Operator Name:	Not reported
Operator Type:	Not reported
Short-Term Generator Activity:	No
Importer Activity:	No
Mixed Waste Generator:	No
Transporter Activity:	No
Transfer Facility Activity:	No
Recycler Activity with Storage:	No
Small Quantity On-Site Burner Exemption:	No
Smelting Melting and Refining Furnace Exemption:	No
Underground Injection Control:	No

CON EDISON SERVICE BOX: 48105 (Continued) **1016454444**

Off-Site Waste Receipt:	No
Universal Waste Indicator:	No
Universal Waste Destination Facility:	No
Federal Universal Waste:	No
Active Site State-Reg Handler:	---
Federal Facility Indicator:	Not reported
Hazardous Secondary Material Indicator:	NN
Sub-Part K Indicator:	Not reported
2018 GPRA Permit Baseline:	Not on the Baseline
2018 GPRA Renewals Baseline:	Not on the Baseline
202 GPRA Corrective Action Baseline:	No
Subject to Corrective Action Universe:	No
Non-TSDFs Where RCRA CA has Been Imposed Universe:	No
Corrective Action Priority Ranking:	No NCAPS ranking
Environmental Control Indicator:	No
Institutional Control Indicator:	No
Human Exposure Controls Indicator:	N/A
Groundwater Controls Indicator:	N/A
Significant Non-Complier Universe:	No
Unaddressed Significant Non-Complier Universe:	No
Addressed Significant Non-Complier Universe:	No
Significant Non-Complier With a Compliance Schedule Universe:	No
Financial Assurance Required:	Not reported
Handler Date of Last Change:	20131227
Recognized Trader-Importer:	No
Recognized Trader-Exporter:	No
Importer of Spent Lead Acid Batteries:	No
Exporter of Spent Lead Acid Batteries:	No
Recycler Activity Without Storage:	Not reported
Manifest Broker:	Not reported
Sub-Part P Indicator:	No

Historic Generators:

Receive Date:	20130709
Handler Name: CON EDISON SERVICE BOX:	48105
Federal Waste Generator Description:	Conditionally Exempt Small Quantity Generator
State District Owner:	Ny
Large Quantity Handler of Universal Waste:	No
Recognized Trader Importer:	No
Recognized Trader Exporter:	No
Spent Lead Acid Battery Importer:	No
Spent Lead Acid Battery Exporter:	No
Current Record:	No
Non Storage Recycler Activity:	Not reported
Electronic Manifest Broker:	Not reported

Receive Date:	20130809
Handler Name: CON EDISON SERVICE BOX:	48105
Federal Waste Generator Description:	Not a generator, verified
State District Owner:	Ny
Large Quantity Handler of Universal Waste:	No
Recognized Trader Importer:	No
Recognized Trader Exporter:	No
Spent Lead Acid Battery Importer:	No
Spent Lead Acid Battery Exporter:	No
Current Record:	Yes

CON EDISON SERVICE BOX: 48105 (Continued) **1016454444**

Non Storage Recycler Activity: Not reported
Electronic Manifest Broker: Not reported

List of NAICS Codes and Descriptions:
NAICS Codes: No NAICS Codes Found

Facility Has Received Notices of Violations:
Violations: No Violations Found

Evaluation Action Summary:
Evaluations: No Evaluations Found

FINDS:
Registry ID: 110056507613

Click Here for FRS Facility Detail Report:

Environmental Interest/Information System:
The Resource Conservation and Recovery Act Information System (RCRAInfo) is EPA's comprehensive information system in support of the Resource Conservation and Recovery Act (RCRA) of 1976 and the Hazardous and Solid Waste Amendments (HSWA) of 1984. It tracks many types of information about generators, transporters, treaters, storers, and disposers of hazardous waste.

Click this hyperlink while viewing on your computer to access additional FINDS: detail in the EDR Site Report.

ECHO:
Envid: 1016454444
Registry ID: 110056507613
DFR URL: http://echo.epa.gov/detailed-facility-report?fid=110056507613
Name: CON EDISON SERVICE BOX: 48105
Address: 152 STERLING PL
City,State,Zip: BROOKLYN, NY 11217

Manifest Facility Information:
EPA ID: NYP004326666
Country: USA
Name: CON EDISON
Address: 152 STERLING PL
Address 2: Not reported
City,State,Zip: BROOKLYN, NY 11217
Zip 4: Not reported
Location Address 1: 152 STEMING PLACE
Location Address 2: SB #48105
Location City,State,Zip: BROOKLYN, NY 11217
Location Zip 4: Not reported
Facility Status: Not reported
Total Tanks: Not reported
Code: BP

Mailing:
Mailing Name: CON EDISON
Mailing Contact: CON EDISON

CON EDISON SERVICE BOX: 48105 (Continued) **1016454444**

Mailing Address 1:	4 IRVING PLACE 15TH FLOOR
Mailing Address 2:	Not reported
Mailing City,State,Zip:	NEW YORK, NY 10003
Mailing Zip 4:	Not reported
Mailing Country:	USA
Mailing Phone:	2124603770

Manifest Data:

Document ID:	Not reported
Manifest Status:	Not reported
Trans1 State ID:	NJD003812047
Year:	2018
Trans2 State ID:	Not reported
Generator Ship Date:	07/09/2013
Trans1 Recv Date:	07/09/2013
Trans2 Recv Date:	Not reported
TSD Site Recv Date:	07/10/2013
Part A Recv Date:	Not reported
Part B Recv Date:	Not reported
Generator EPA ID:	NYP004326666
Trans1 EPA ID:	Not reported
Trans2 EPA ID:	Not reported
TSDF ID 1:	NJD991291105
TSDF ID 2:	Not reported
Manifest Tracking Number:	002084403GBF
Import Indicator:	N
Export Indicator:	N
Discr Quantity Indicator:	N
Discr Type Indicator:	N
Discr Residue Indicator:	N
Discr Partial Reject Indicator:	N
Discr Full Reject Indicator:	N
Manifest Ref Number:	Not reported
Alt Facility RCRA ID:	Not reported
Alt Facility Sign Date:	Not reported
MGMT Method Type Code:	H110
Waste Code a:	LEAD
Waste Code b:	Not reported
Waste Code c:	Not reported
Waste Code e:	Not reported
Waste Code f:	Not reported
Waste Code g:	Not reported
Waste Code 1:	Not reported
Waste Code 2:	Not reported
Waste Code 3:	Not reported
Waste Code 4:	Not reported
Waste Code 5:	Not reported
Waste Code 6:	Not reported
Quantity:	150
Units:	Gallons (liquids only)
Number of Containers:	1
Container Type:	Cargo tanks (tank trucks)
Handling Method:	Treat
Specific Gravity:	1

AW317 **CON EDISON** **NY MANIFEST** **S117740571**
West **107 ST MARKS PL** **N/A**
1/8-1/4 **BROOKLYN, NY 11217**
0.223 mi.
1179 ft. **Site 1 of 4 in cluster AW**

Relative:
Lower

Actual:
35 ft.

Manifest Facility Information:

EPA ID:	NYP004737425
Country:	USA
Name:	CON EDISON
Address:	107 ST MARKS PL
Address 2:	Not reported
City,State,Zip:	BROOKLYN, NY 11217
Zip 4:	Not reported
Location Address 1:	F/O 107 ST MARKS PL
Location Address 2:	SB41712
Location City,State,Zip:	BROOKLYN, NY 11217
Location Zip 4:	Not reported
Facility Status:	Not reported
Total Tanks:	Not reported
Code:	BP

Mailing:

Mailing Name:	CON EDISON
Mailing Contact:	CON EDISON
Mailing Address 1:	4 IRVING PL
Mailing Address 2:	15TH FL
Mailing City,State,Zip:	NEW YORK, NY 10003
Mailing Zip 4:	Not reported
Mailing Country:	USA
Mailing Phone:	Not reported

Manifest Data:

Document ID:	Not reported
Manifest Status:	Not reported
Trans1 State ID:	NJD003812047
Year:	2018
Trans2 State ID:	Not reported
Generator Ship Date:	02/24/2015
Trans1 Recv Date:	02/24/2015
Trans2 Recv Date:	Not reported
TSD Site Recv Date:	03/02/2015
Part A Recv Date:	Not reported
Part B Recv Date:	Not reported
Generator EPA ID:	NYP004737425
Trans1 EPA ID:	Not reported
Trans2 EPA ID:	Not reported
TSDF ID 1:	NJD991291105
TSDF ID 2:	Not reported
Manifest Tracking Number:	002610784GBF
Import Indicator:	N
Export Indicator:	N
Discr Quantity Indicator:	N
Discr Type Indicator:	N
Discr Residue Indicator:	N
Discr Partial Reject Indicator:	N
Discr Full Reject Indicator:	N
Manifest Ref Number:	Not reported
Alt Facility RCRA ID:	Not reported

CON EDISON (Continued) **S117740571**

Alt Facility Sign Date:	Not reported
MGMT Method Type Code:	H110
Waste Code a:	LEAD
Waste Code b:	Not reported
Waste Code c:	Not reported
Waste Code e:	Not reported
Waste Code f:	Not reported
Waste Code g:	Not reported
Waste Code 1:	Not reported
Waste Code 2:	Not reported
Waste Code 3:	Not reported
Waste Code 4:	Not reported
Waste Code 5:	Not reported
Waste Code 6:	Not reported
Quantity:	500
Units:	Pounds
Number of Containers:	1
Container Type:	Cargo tanks (tank trucks)
Handling Method:	Treat
Specific Gravity:	1

AW318 **CON EDISON** **NJ MANIFEST** **S120667803**
West **107 ST MARKS PL** **N/A**
1/8-1/4 **BROOKLYN, NY 11217**
0.223 mi.
1179 ft. **Site 2 of 4 in cluster AW**

Relative:
Lower

Actual:
35 ft.

Facility Info:

EPA ID:	NYP004737425
Name:	CON EDISON
Address:	107 ST MARKS PL
City,State,Zip:	BROOKLYN, NY 11217
County:	Not reported
Mailing Address:	IRVING PL, 15TH FL NE
Mailing City,State,Zip:	NEW YORK, NY 10003
Telephone:	Not reported
Emergency Telephone:	Not reported
Contact:	THOMAS TEELING
Comments:	Not reported
SIC Code:	Not reported
County:	NY047
Municipal:	Not reported
Previous EPAID:	Not reported
Generator Flag:	Not reported
Transporter Flag:	Not reported
TSDF Flag:	Not reported
Name Change:	Not reported
Date Change:	Not reported

Manifest Data:

EPA ID:	NYP004737425
Manifest Number:	002610784GBF
Date Shipped:	2/24/2015
TSDF EPA ID:	NJD991291105
Transporter EPA ID:	NJD003812047
Transporter 2 EPA ID:	Not reported
Transporter 3 EPA ID:	Not reported

CON EDISON (Continued) **S120667803**

Transporter 4 EPA ID:	Not reported
Transporter 5 EPA ID:	Not reported
Transporter 6 EPA ID:	Not reported
Transporter 7 EPA ID:	Not reported
Transporter 8 EPA ID:	Not reported
Transporter 9 EPA ID:	Not reported
Transporter 10 EPA ID:	Not reported
Date Trans1 Transported Waste:	Not reported
Date Trans2 Transported Waste:	Not reported
Date Trans3 Transported Waste:	Not reported
Date Trans4 Transported Waste:	Not reported
Date Trans5 Transported Waste:	Not reported
Date Trans6 Transported Waste:	Not reported
Date Trans7 Transported Waste:	Not reported
Date Trans8 Transported Waste:	Not reported
Date Trans9 Transported Waste:	Not reported
Date Trans10 Transported Waste:	Not reported
Date TSDF Received Waste:	Not reported
TSDF EPA Facility Name:	Not reported
QTY Units:	Not reported
Transporter SEQ ID:	Not reported
Transporter-1 Date:	Not reported
Waste SEQ ID:	Not reported
Waste Type Code 2:	Not reported
Waste Type Code 3:	Not reported
Waste Type Code 4:	Not reported
Waste Type Code 5:	Not reported
Waste Type Code 6:	Not reported
Date Accepted:	Not reported
Manifest Discrepancy Type:	Not reported
Data Entry Number:	Not reported
Was Load Rejected:	Not reported
Reason Load Was Rejected:	Not reported

AW319 **CON EDISON** **RCRA NonGen / NLR** **1018278956**
West **107 ST MARKS PL** **FINDS** **NYP004737425**
1/8-1/4 **BROOKLYN, NY 11217** **ECHO**
0.223 mi.
1179 ft. **Site 3 of 4 in cluster AW**

Relative: **Lower**
Actual: **35 ft.**

RCRA Listings:

Date Form Received by Agency:	20150224
Handler Name:	Con Edison
Handler Address:	ST MARKS PL
Handler City,State,Zip:	BROOKLYN, NY 11217
EPA ID:	NYP004737425
Contact Name:	THOMAS TEELING
Contact Address:	Not reported
Contact City,State,Zip:	Not reported
Contact Telephone:	212-460-3770
Contact Fax:	Not reported
Contact Email:	Not reported
Contact Title:	Not reported
EPA Region:	02
Land Type:	Private
Federal Waste Generator Description:	Not a generator, verified
Non-Notifier:	Not reported

CON EDISON (Continued) **1018278956**

Biennial Report Cycle:	Not reported
Accessibility:	Not reported
Active Site Indicator:	Not reported
State District Owner:	Ny
State District:	NYSDEC R2
Mailing Address:	IRVING PL, 15TH FL NE
Mailing City,State,Zip:	NEW YORK, NY 10003
Owner Name:	Not reported
Owner Type:	Not reported
Operator Name:	Not reported
Operator Type:	Not reported
Short-Term Generator Activity:	No
Importer Activity:	No
Mixed Waste Generator:	No
Transporter Activity:	No
Transfer Facility Activity:	No
Recycler Activity with Storage:	No
Small Quantity On-Site Burner Exemption:	No
Smelting Melting and Refining Furnace Exemption:	No
Underground Injection Control:	No
Off-Site Waste Receipt:	No
Universal Waste Indicator:	No
Universal Waste Destination Facility:	No
Federal Universal Waste:	No
Active Site State-Reg Handler:	---
Federal Facility Indicator:	Not reported
Hazardous Secondary Material Indicator:	NN
Sub-Part K Indicator:	Not reported
2018 GPRA Permit Baseline:	Not on the Baseline
2018 GPRA Renewals Baseline:	Not on the Baseline
202 GPRA Corrective Action Baseline:	No
Subject to Corrective Action Universe:	No
Non-TSDFs Where RCRA CA has Been Imposed Universe:	No
Corrective Action Priority Ranking:	No NCAPS ranking
Environmental Control Indicator:	No
Institutional Control Indicator:	No
Human Exposure Controls Indicator:	N/A
Groundwater Controls Indicator:	N/A
Significant Non-Complier Universe:	No
Unaddressed Significant Non-Complier Universe:	No
Addressed Significant Non-Complier Universe:	No
Significant Non-Complier With a Compliance Schedule Universe:	No
Financial Assurance Required:	Not reported
Handler Date of Last Change:	20160502
Recognized Trader-Importer:	No
Recognized Trader-Exporter:	No
Importer of Spent Lead Acid Batteries:	No
Exporter of Spent Lead Acid Batteries:	No
Recycler Activity Without Storage:	Not reported
Manifest Broker:	Not reported
Sub-Part P Indicator:	No

Historic Generators:

Receive Date:	20150224
Handler Name: CON EDISON	
Federal Waste Generator Description:	Small Quantity Generator

CON EDISON (Continued) **1018278956**

State District Owner: Ny
Large Quantity Handler of Universal Waste: No
Recognized Trader Importer: No
Recognized Trader Exporter: No
Spent Lead Acid Battery Importer: No
Spent Lead Acid Battery Exporter: No
Current Record: No
Non Storage Recycler Activity: Not reported
Electronic Manifest Broker: Not reported

Receive Date: 20150224
Handler Name: CON EDISON
Federal Waste Generator Description: Not a generator, verified
State District Owner: Ny
Large Quantity Handler of Universal Waste: No
Recognized Trader Importer: No
Recognized Trader Exporter: No
Spent Lead Acid Battery Importer: No
Spent Lead Acid Battery Exporter: No
Current Record: Yes
Non Storage Recycler Activity: Not reported
Electronic Manifest Broker: Not reported

List of NAICS Codes and Descriptions:
NAICS Codes: No NAICS Codes Found

Facility Has Received Notices of Violations:
Violations: No Violations Found

Evaluation Action Summary:
Evaluations: No Evaluations Found

FINDS:
Registry ID: 110067683689

Click Here for FRS Facility Detail Report:

Environmental Interest/Information System:
The Resource Conservation and Recovery Act Information System (RCRAInfo) is EPA's comprehensive information system in support of the Resource Conservation and Recovery Act (RCRA) of 1976 and the Hazardous and Solid Waste Amendments (HSWA) of 1984. It tracks many types of information about generators, transporters, treaters, storers, and disposers of hazardous waste.

Click this hyperlink while viewing on your computer to access additional FINDS: detail in the EDR Site Report.

ECHO:
Envid: 1018278956
Registry ID: 110067683689
DFR URL: http://echo.epa.gov/detailed-facility-report?fid=110067683689
Name: CON EDISON
Address: 107 ST MARKS PL
City,State,Zip: BROOKLYN, NY 11217

AL320 **CON EDISON SERVICE BOX: 18186** **RCRA NonGen / NLR** **1016961657**
West **398 BERGEN ST** **NY MANIFEST** **NYP004345187**
1/8-1/4 **BROOKLYN, NY 11201**
0.224 mi.
1185 ft. **Site 4 of 4 in cluster AL**

Relative: **Lower**
Actual: **36 ft.**

RCRA Listings:

Date Form Received by Agency:	20130913
Handler Name:	Con Edison Service Box: 18186
Handler Address:	BERGEN ST
Handler City,State,Zip:	BROOKLYN, NY 11201
EPA ID:	NYP004345187
Contact Name:	ANTHONY SIGNORE
Contact Address:	Not reported
Contact City,State,Zip:	Not reported
Contact Telephone:	718-666-4714
Contact Fax:	Not reported
Contact Email:	Not reported
Contact Title:	GENERAL UTILITY WORKER L1-2
EPA Region:	02
Land Type:	Private
Federal Waste Generator Description:	Not a generator, verified
Non-Notifier:	Not reported
Biennial Report Cycle:	Not reported
Accessibility:	Not reported
Active Site Indicator:	Not reported
State District Owner:	Ny
State District:	NYSDEC R2
Mailing Address:	IRVING PL, RM 828
Mailing City,State,Zip:	NEW YORK, NY 10003
Owner Name:	Not reported
Owner Type:	Not reported
Operator Name:	Not reported
Operator Type:	Not reported
Short-Term Generator Activity:	No
Importer Activity:	No
Mixed Waste Generator:	No
Transporter Activity:	No
Transfer Facility Activity:	No
Recycler Activity with Storage:	No
Small Quantity On-Site Burner Exemption:	No
Smelting Melting and Refining Furnace Exemption:	No
Underground Injection Control:	No
Off-Site Waste Receipt:	No
Universal Waste Indicator:	No
Universal Waste Destination Facility:	No
Federal Universal Waste:	No
Active Site State-Reg Handler:	---
Federal Facility Indicator:	Not reported
Hazardous Secondary Material Indicator:	NN
Sub-Part K Indicator:	Not reported
2018 GPRA Permit Baseline:	Not on the Baseline
2018 GPRA Renewals Baseline:	Not on the Baseline
202 GPRA Corrective Action Baseline:	No
Subject to Corrective Action Universe:	No
Non-TSDFs Where RCRA CA has Been Imposed Universe:	No
Corrective Action Priority Ranking:	No NCAPS ranking
Environmental Control Indicator:	No
Institutional Control Indicator:	No

CON EDISON SERVICE BOX: 18186 (Continued) **1016961657**

Human Exposure Controls Indicator:	N/A
Groundwater Controls Indicator:	N/A
Significant Non-Complier Universe:	No
Unaddressed Significant Non-Complier Universe:	No
Addressed Significant Non-Complier Universe:	No
Significant Non-Complier With a Compliance Schedule Universe:	No
Financial Assurance Required:	Not reported
Handler Date of Last Change:	20140701
Recognized Trader-Importer:	No
Recognized Trader-Exporter:	No
Importer of Spent Lead Acid Batteries:	No
Exporter of Spent Lead Acid Batteries:	No
Recycler Activity Without Storage:	Not reported
Manifest Broker:	Not reported
Sub-Part P Indicator:	No

Historic Generators:

Receive Date:	20130813
Handler Name: CON EDISON SERVICE BOX:	18186
Federal Waste Generator Description:	Conditionally Exempt Small Quantity Generator
State District Owner:	Ny
Large Quantity Handler of Universal Waste:	No
Recognized Trader Importer:	No
Recognized Trader Exporter:	No
Spent Lead Acid Battery Importer:	No
Spent Lead Acid Battery Exporter:	No
Current Record:	No
Non Storage Recycler Activity:	Not reported
Electronic Manifest Broker:	Not reported

Receive Date:	20130913
Handler Name: CON EDISON SERVICE BOX:	18186
Federal Waste Generator Description:	Not a generator, verified
State District Owner:	Ny
Large Quantity Handler of Universal Waste:	No
Recognized Trader Importer:	No
Recognized Trader Exporter:	No
Spent Lead Acid Battery Importer:	No
Spent Lead Acid Battery Exporter:	No
Current Record:	Yes
Non Storage Recycler Activity:	Not reported
Electronic Manifest Broker:	Not reported

List of NAICS Codes and Descriptions:

NAICS Codes:	No NAICS Codes Found

Facility Has Received Notices of Violations:

Violations:	No Violations Found

Evaluation Action Summary:

Evaluations:	No Evaluations Found

CON EDISON SERVICE BOX: 18186 (Continued) **1016961657**

Manifest Facility Information:

EPA ID:	NYP004345187
Country:	USA
Name:	CON EDISON
Address:	398 BERGEN ST
Address 2:	Not reported
City,State,Zip:	BROOKLYN, NY 11201
Zip 4:	Not reported
Location Address 1:	398 BERGEN ST
Location Address 2:	Not reported
Location City,State,Zip:	BROOKLYN, NY 11215
Location Zip 4:	Not reported
Facility Status:	Not reported
Total Tanks:	Not reported
Code:	BP

Mailing:

Mailing Name:	CON EDISON
Mailing Contact:	CON EDISON
Mailing Address 1:	4 IRVING PLACE 15TH FLOOR
Mailing Address 2:	Not reported
Mailing City,State,Zip:	NEW YORK, NY 10003
Mailing Zip 4:	Not reported
Mailing Country:	USA
Mailing Phone:	2124603770

Manifest Data:

Document ID:	Not reported
Manifest Status:	Not reported
Trans1 State ID:	NJD003812047
Year:	2018
Trans2 State ID:	Not reported
Generator Ship Date:	08/13/2013
Trans1 Recv Date:	08/13/2013
Trans2 Recv Date:	Not reported
TSD Site Recv Date:	08/13/2013
Part A Recv Date:	Not reported
Part B Recv Date:	Not reported
Generator EPA ID:	NYP004345187
Trans1 EPA ID:	Not reported
Trans2 EPA ID:	Not reported
TSDF ID 1:	NJD991291105
TSDF ID 2:	Not reported
Manifest Tracking Number:	002219444GBF
Import Indicator:	N
Export Indicator:	N
Discr Quantity Indicator:	N
Discr Type Indicator:	N
Discr Residue Indicator:	N
Discr Partial Reject Indicator:	N
Discr Full Reject Indicator:	N
Manifest Ref Number:	Not reported
Alt Facility RCRA ID:	Not reported
Alt Facility Sign Date:	Not reported
MGMT Method Type Code:	H110
Waste Code a:	LEAD
Waste Code b:	Not reported

CON EDISON SERVICE BOX: 18186 (Continued) **1016961657**

Waste Code c:	Not reported
Waste Code e:	Not reported
Waste Code f:	Not reported
Waste Code g:	Not reported
Waste Code 1:	Not reported
Waste Code 2:	Not reported
Waste Code 3:	Not reported
Waste Code 4:	Not reported
Waste Code 5:	Not reported
Waste Code 6:	Not reported
Quantity:	60
Units:	Gallons (liquids only)
Number of Containers:	1
Container Type:	Cargo tanks (tank trucks)
Handling Method:	Treat
Specific Gravity:	1

AT321 **550 VANDERBILT AVE** **NY UST** **U004257535**
ESE **550 VANDERBILT AVE** **N/A**
1/8-1/4 **BROOKLYN, NY 11238**
0.225 mi.
1188 ft. **Site 3 of 25 in cluster AT**

Relative:
Higher

Actual:
84 ft.

UST:

Name:	550 VANDERBILT AVE
Address:	550 VANDERBILT AVE
City,State,Zip:	BROOKLYN, NY 11238
Id/Status:	2-612633 / Unregulated/Closed
Program Type:	PBS
Region:	STATE
DEC Region:	2
Expiration Date:	N/A
UTM X:	587209.24310
UTM Y:	4503771.84033
Site Type:	Other

Affiliation Records:

Site Id:	535651
Affiliation Type:	Facility Owner
Company Name:	NYS URBAN DEVELOPMENT CORP DBA EMPIRE STATE DEVEL
Contact Type:	AUTHORIZED SIGNATORY
Contact Name:	ROBERT P. SANNA
Address1:	CO PACIFIC PARK VAND. 1 METROTECH CENTER
Address2:	Not reported
City:	BROOKLYN
State:	NY
Zip Code:	11201
Country Code:	001
Phone:	(718) 923-8400
EMail:	Not reported
Fax Number:	Not reported
Modified By:	JAAVERSA
Date Last Modified:	2017-03-02

Site Id:	535651
Affiliation Type:	Mail Contact
Company Name:	PACIFIC PARK 550 VANDERBILT, LLC

550 VANDERBILT AVE (Continued) **U004257535**

Contact Type:	Not reported
Contact Name:	ROBERT MUSSO
Address1:	C/O FOREST CITY RATNER COMPANIES
Address2:	1 METROTECH CENTER
City:	BROOKLYN
State:	NY
Zip Code:	11201
Country Code:	001
Phone:	(718) 923-8400
EMail:	RMUSCO@FCRC.COM
Fax Number:	Not reported
Modified By:	JAAVERSA
Date Last Modified:	2017-03-02

Site Id:	535651
Affiliation Type:	Emergency Contact
Company Name:	NEW YORK STATE URBAN DEVELOPMENT CORP
Contact Type:	Not reported
Contact Name:	NA
Address1:	Not reported
Address2:	Not reported
City:	Not reported
State:	NN
Zip Code:	Not reported
Country Code:	999
Phone:	Not reported
EMail:	Not reported
Fax Number:	Not reported
Modified By:	DMPOKRZY
Date Last Modified:	2016-11-23

Site Id:	535651
Affiliation Type:	Facility Operator
Company Name:	550 VANDERBILT AVE
Contact Type:	Not reported
Contact Name:	FACILITY NOT IN OPERATION
Address1:	Not reported
Address2:	Not reported
City:	Not reported
State:	NN
Zip Code:	Not reported
Country Code:	001
Phone:	Not reported
EMail:	Not reported
Fax Number:	Not reported
Modified By:	JAAVERSA
Date Last Modified:	2017-03-02

Tank Info:

Tank Number:	001
Tank ID:	264772
Tank Status:	Closed - Removed
Material Name:	Closed - Removed
Capacity Gallons:	275
Install Date:	Not reported
Date Tank Closed:	Not reported

550 VANDERBILT AVE (Continued) **U004257535**

Registered: True
Tank Location: Underground
Tank Type: Steel/carbon steel
Tightness Test Method: -
Date Test: Not reported
Next Test Date: Not reported
Pipe Model: Not reported
Modified By: MJGRIFFI
Last Modified: 05/09/2022

Equipment Records:

J00 - Dispenser - None
D00 - Pipe Type - No Piping
L00 - Piping Leak Detection - None
B00 - Tank External Protection - None
C00 - Pipe Location - No Piping
F00 - Pipe External Protection - None
E00 - Piping Secondary Containment - None
H00 - Tank Leak Detection - None
I00 - Overfill - None
A00 - Tank Internal Protection - None
K00 - Spill Prevention - None
G00 - Tank Secondary Containment - None

Tank Number: 002
Tank ID: 264773
Tank Status: Closed - Removed
Material Name: Closed - Removed
Capacity Gallons: 550
Install Date: Not reported
Date Tank Closed: Not reported
Registered: True
Tank Location: Underground
Tank Type: Steel/carbon steel
Tightness Test Method: -
Date Test: Not reported
Next Test Date: Not reported
Pipe Model: Not reported
Modified By: MJGRIFFI
Last Modified: 05/09/2022

Equipment Records:

L00 - Piping Leak Detection - None
D00 - Pipe Type - No Piping
J00 - Dispenser - None
F00 - Pipe External Protection - None
B00 - Tank External Protection - None
C00 - Pipe Location - No Piping
E00 - Piping Secondary Containment - None
H00 - Tank Leak Detection - None
I00 - Overfill - None
K00 - Spill Prevention - None
A00 - Tank Internal Protection - None
G00 - Tank Secondary Containment - None

Tank Number: 003

550 VANDERBILT AVE (Continued) **U004257535**

Tank ID:	264774
Tank Status:	Closed - Removed
Material Name:	Closed - Removed
Capacity Gallons:	550
Install Date:	Not reported
Date Tank Closed:	Not reported
Registered:	True
Tank Location:	Underground
Tank Type:	Steel/carbon steel
Tightness Test Method:	-
Date Test:	Not reported
Next Test Date:	Not reported
Pipe Model:	Not reported
Modified By:	MJGRIFFI
Last Modified:	05/09/2022

Equipment Records:

E00 - Piping Secondary Containment - None
H00 - Tank Leak Detection - None
I00 - Overfill - None
A00 - Tank Internal Protection - None
K00 - Spill Prevention - None
B00 - Tank External Protection - None
C00 - Pipe Location - No Piping
F00 - Pipe External Protection - None
G00 - Tank Secondary Containment - None
J00 - Dispenser - None
D00 - Pipe Type - No Piping
L00 - Piping Leak Detection - None

Tank Number:	004
Tank ID:	264775
Tank Status:	Closed - Removed
Material Name:	Closed - Removed
Capacity Gallons:	550
Install Date:	Not reported
Date Tank Closed:	Not reported
Registered:	True
Tank Location:	Underground
Tank Type:	Steel/carbon steel
Tightness Test Method:	-
Date Test:	Not reported
Next Test Date:	Not reported
Pipe Model:	Not reported
Modified By:	MJGRIFFI
Last Modified:	05/09/2022

Equipment Records:

B00 - Tank External Protection - None
C00 - Pipe Location - No Piping
F00 - Pipe External Protection - None
D00 - Pipe Type - No Piping
L00 - Piping Leak Detection - None
J00 - Dispenser - None
A00 - Tank Internal Protection - None
K00 - Spill Prevention - None
E00 - Piping Secondary Containment - None

550 VANDERBILT AVE (Continued) **U004257535**

H00 - Tank Leak Detection - None
I00 - Overfill - None
G00 - Tank Secondary Containment - None

Tank Number:	005
Tank ID:	264776
Tank Status:	Closed - Removed
Material Name:	Closed - Removed
Capacity Gallons:	550
Install Date:	Not reported
Date Tank Closed:	Not reported
Registered:	True
Tank Location:	Underground
Tank Type:	Steel/carbon steel
Tightness Test Method:	-
Date Test:	Not reported
Next Test Date:	Not reported
Pipe Model:	Not reported
Modified By:	MJGRIFFI
Last Modified:	05/09/2022

Equipment Records:

L00 - Piping Leak Detection - None
D00 - Pipe Type - No Piping
J00 - Dispenser - None
K00 - Spill Prevention - None
A00 - Tank Internal Protection - None
H00 - Tank Leak Detection - None
I00 - Overfill - None
E00 - Piping Secondary Containment - None
B00 - Tank External Protection - None
C00 - Pipe Location - No Piping
F00 - Pipe External Protection - None
G00 - Tank Secondary Containment - None

Tank Number:	006
Tank ID:	264777
Tank Status:	Closed - Removed
Material Name:	Closed - Removed
Capacity Gallons:	550
Install Date:	Not reported
Date Tank Closed:	Not reported
Registered:	True
Tank Location:	Underground
Tank Type:	Steel/carbon steel
Tightness Test Method:	-
Date Test:	Not reported
Next Test Date:	Not reported
Pipe Model:	Not reported
Modified By:	MJGRIFFI
Last Modified:	05/09/2022

Equipment Records:

E00 - Piping Secondary Containment - None
H00 - Tank Leak Detection - None
I00 - Overfill - None

550 VANDERBILT AVE (Continued) **U004257535**

J00 - Dispenser - None
D00 - Pipe Type - No Piping
L00 - Piping Leak Detection - None
A00 - Tank Internal Protection - None
K00 - Spill Prevention - None
B00 - Tank External Protection - None
C00 - Pipe Location - No Piping
F00 - Pipe External Protection - None
G00 - Tank Secondary Containment - None

Tank Number: 007
Tank ID: 264778
Tank Status: Closed - Removed
Material Name: Closed - Removed
Capacity Gallons: 550
Install Date: Not reported
Date Tank Closed: Not reported
Registered: True
Tank Location: Underground
Tank Type: Steel/carbon steel
Tightness Test Method: -
Date Test: Not reported
Next Test Date: Not reported
Pipe Model: Not reported
Modified By: MJGRIFFI
Last Modified: 05/09/2022

Equipment Records:

J00 - Dispenser - None
A00 - Tank Internal Protection - None
K00 - Spill Prevention - None
D00 - Pipe Type - No Piping
L00 - Piping Leak Detection - None
E00 - Piping Secondary Containment - None
H00 - Tank Leak Detection - None
I00 - Overfill - None
B00 - Tank External Protection - None
C00 - Pipe Location - No Piping
F00 - Pipe External Protection - None
G00 - Tank Secondary Containment - None

Tank Number: 008
Tank ID: 264779
Tank Status: Closed - Removed
Material Name: Closed - Removed
Capacity Gallons: 550
Install Date: Not reported
Date Tank Closed: Not reported
Registered: True
Tank Location: Underground
Tank Type: Steel/carbon steel
Tightness Test Method: -
Date Test: Not reported
Next Test Date: Not reported
Pipe Model: Not reported
Modified By: MJGRIFFI

550 VANDERBILT AVE (Continued) **U004257535**

Last Modified: 05/09/2022

Equipment Records:

L00 - Piping Leak Detection - None
D00 - Pipe Type - No Piping
B00 - Tank External Protection - None
C00 - Pipe Location - No Piping
F00 - Pipe External Protection - None
H00 - Tank Leak Detection - None
I00 - Overfill - None
E00 - Piping Secondary Containment - None
K00 - Spill Prevention - None
A00 - Tank Internal Protection - None
J00 - Dispenser - None
G00 - Tank Secondary Containment - None

Tank Number: 009
Tank ID: 264780
Tank Status: Closed - Removed
Material Name: Closed - Removed
Capacity Gallons: 275
Install Date: Not reported
Date Tank Closed: Not reported
Registered: True
Tank Location: Underground
Tank Type: Steel/carbon steel
Tightness Test Method: -
Date Test: Not reported
Next Test Date: Not reported
Pipe Model: Not reported
Modified By: MJGRIFFI
Last Modified: 05/09/2022

Equipment Records:

J00 - Dispenser - None
D00 - Pipe Type - No Piping
L00 - Piping Leak Detection - None
E00 - Piping Secondary Containment - None
H00 - Tank Leak Detection - None
I00 - Overfill - None
A00 - Tank Internal Protection - None
K00 - Spill Prevention - None
B00 - Tank External Protection - None
C00 - Pipe Location - No Piping
F00 - Pipe External Protection - None
G00 - Tank Secondary Containment - None

Tank Number: 010
Tank ID: 264781
Tank Status: Closed - Removed
Material Name: Closed - Removed
Capacity Gallons: 50
Install Date: Not reported
Date Tank Closed: Not reported
Registered: True
Tank Location: Underground

550 VANDERBILT AVE (Continued) **U004257535**

Tank Type: Steel/carbon steel
Tightness Test Method: -
Date Test: Not reported
Next Test Date: Not reported
Pipe Model: Not reported
Modified By: MJGRIFFI
Last Modified: 05/09/2022

Equipment Records:

J00 - Dispenser - None
A00 - Tank Internal Protection - None
K00 - Spill Prevention - None
E00 - Piping Secondary Containment - None
H00 - Tank Leak Detection - None
I00 - Overfill - None
B00 - Tank External Protection - None
C00 - Pipe Location - No Piping
F00 - Pipe External Protection - None
D00 - Pipe Type - No Piping
L00 - Piping Leak Detection - None
G00 - Tank Secondary Containment - None

Tank Number: 011
Tank ID: 264782
Tank Status: Closed - Removed
Material Name: Closed - Removed
Capacity Gallons: 550
Install Date: Not reported
Date Tank Closed: Not reported
Registered: True
Tank Location: Underground
Tank Type: Steel/carbon steel
Tightness Test Method: -
Date Test: Not reported
Next Test Date: Not reported
Pipe Model: Not reported
Modified By: MJGRIFFI
Last Modified: 05/09/2022

Equipment Records:

L00 - Piping Leak Detection - None
D00 - Pipe Type - No Piping
J00 - Dispenser - None
K00 - Spill Prevention - None
A00 - Tank Internal Protection - None
H00 - Tank Leak Detection - None
I00 - Overfill - None
E00 - Piping Secondary Containment - None
B00 - Tank External Protection - None
C00 - Pipe Location - No Piping
F00 - Pipe External Protection - None
G00 - Tank Secondary Containment - None

Tank Number: 012
Tank ID: 264783
Tank Status: Closed - Removed

550 VANDERBILT AVE (Continued) **U004257535**

Material Name:	Closed - Removed
Capacity Gallons:	550
Install Date:	Not reported
Date Tank Closed:	Not reported
Registered:	True
Tank Location:	Underground
Tank Type:	Steel/carbon steel
Tightness Test Method:	-
Date Test:	Not reported
Next Test Date:	Not reported
Pipe Model:	Not reported
Modified By:	MJGRIFFI
Last Modified:	05/09/2022

Equipment Records:

D00 - Pipe Type - No Piping
L00 - Piping Leak Detection - None
J00 - Dispenser - None
A00 - Tank Internal Protection - None
K00 - Spill Prevention - None
E00 - Piping Secondary Containment - None
H00 - Tank Leak Detection - None
I00 - Overfill - None
B00 - Tank External Protection - None
C00 - Pipe Location - No Piping
F00 - Pipe External Protection - None
G00 - Tank Secondary Containment - None

Tank Number:	013
Tank ID:	264784
Tank Status:	Closed - Removed
Material Name:	Closed - Removed
Capacity Gallons:	550
Install Date:	Not reported
Date Tank Closed:	Not reported
Registered:	True
Tank Location:	Underground
Tank Type:	Steel/carbon steel
Tightness Test Method:	-
Date Test:	Not reported
Next Test Date:	Not reported
Pipe Model:	Not reported
Modified By:	MJGRIFFI
Last Modified:	05/09/2022

Equipment Records:

A00 - Tank Internal Protection - None
K00 - Spill Prevention - None
E00 - Piping Secondary Containment - None
H00 - Tank Leak Detection - None
I00 - Overfill - None
D00 - Pipe Type - No Piping
L00 - Piping Leak Detection - None
B00 - Tank External Protection - None
C00 - Pipe Location - No Piping
F00 - Pipe External Protection - None
J00 - Dispenser - None

550 VANDERBILT AVE (Continued) **U004257535**

G00 - Tank Secondary Containment - None

Tank Number: 014
Tank ID: 264785
Tank Status: Closed - Removed
Material Name: Closed - Removed
Capacity Gallons: 550
Install Date: Not reported
Date Tank Closed: Not reported
Registered: True
Tank Location: Underground
Tank Type: Steel/carbon steel
Tightness Test Method: -
Date Test: Not reported
Next Test Date: Not reported
Pipe Model: Not reported
Modified By: MJGRIFFI
Last Modified: 05/09/2022

Equipment Records:

L00 - Piping Leak Detection - None
D00 - Pipe Type - No Piping
J00 - Dispenser - None
K00 - Spill Prevention - None
A00 - Tank Internal Protection - None
I00 - Overfill - None
E00 - Piping Secondary Containment - None
H00 - Tank Leak Detection - None
C00 - Pipe Location - No Piping
F00 - Pipe External Protection - None
B00 - Tank External Protection - None
G00 - Tank Secondary Containment - None

Tank Number: 015
Tank ID: 264786
Tank Status: Closed - Removed
Material Name: Closed - Removed
Capacity Gallons: 550
Install Date: Not reported
Date Tank Closed: Not reported
Registered: True
Tank Location: Underground
Tank Type: Steel/carbon steel
Tightness Test Method: -
Date Test: Not reported
Next Test Date: Not reported
Pipe Model: Not reported
Modified By: MJGRIFFI
Last Modified: 05/09/2022

Equipment Records:

E00 - Piping Secondary Containment - None
H00 - Tank Leak Detection - None
I00 - Overfill - None
B00 - Tank External Protection - None
C00 - Pipe Location - No Piping

550 VANDERBILT AVE (Continued) **U004257535**

F00 - Pipe External Protection - None
A00 - Tank Internal Protection - None
K00 - Spill Prevention - None
G00 - Tank Secondary Containment - None
D00 - Pipe Type - No Piping
L00 - Piping Leak Detection - None
J00 - Dispenser - None

Tank Number:	016
Tank ID:	264787
Tank Status:	Closed - Removed
Material Name:	Closed - Removed
Capacity Gallons:	550
Install Date:	Not reported
Date Tank Closed:	Not reported
Registered:	True
Tank Location:	Underground
Tank Type:	Steel/carbon steel
Tightness Test Method:	-
Date Test:	Not reported
Next Test Date:	Not reported
Pipe Model:	Not reported
Modified By:	MJGRIFFI
Last Modified:	05/09/2022

Equipment Records:

D00 - Pipe Type - No Piping
L00 - Piping Leak Detection - None
A00 - Tank Internal Protection - None
K00 - Spill Prevention - None
J00 - Dispenser - None
E00 - Piping Secondary Containment - None
H00 - Tank Leak Detection - None
I00 - Overfill - None
B00 - Tank External Protection - None
C00 - Pipe Location - No Piping
F00 - Pipe External Protection - None
G00 - Tank Secondary Containment - None

Tank Number:	017
Tank ID:	264788
Tank Status:	Closed - Removed
Material Name:	Closed - Removed
Capacity Gallons:	550
Install Date:	Not reported
Date Tank Closed:	Not reported
Registered:	True
Tank Location:	Underground
Tank Type:	Steel/carbon steel
Tightness Test Method:	-
Date Test:	Not reported
Next Test Date:	Not reported
Pipe Model:	Not reported
Modified By:	MJGRIFFI
Last Modified:	05/09/2022

550 VANDERBILT AVE (Continued) **U004257535**

Equipment Records:

L00 - Piping Leak Detection - None
D00 - Pipe Type - No Piping
C00 - Pipe Location - No Piping
F00 - Pipe External Protection - None
B00 - Tank External Protection - None
I00 - Overfill - None
E00 - Piping Secondary Containment - None
H00 - Tank Leak Detection - None
K00 - Spill Prevention - None
A00 - Tank Internal Protection - None
J00 - Dispenser - None
G00 - Tank Secondary Containment - None

Tank Number:	018
Tank ID:	264789
Tank Status:	Closed - Removed
Material Name:	Closed - Removed
Capacity Gallons:	550
Install Date:	Not reported
Date Tank Closed:	Not reported
Registered:	True
Tank Location:	Underground
Tank Type:	Steel/carbon steel
Tightness Test Method:	-
Date Test:	Not reported
Next Test Date:	Not reported
Pipe Model:	Not reported
Modified By:	MJGRIFFI
Last Modified:	05/09/2022

Equipment Records:

D00 - Pipe Type - No Piping
L00 - Piping Leak Detection - None
J00 - Dispenser - None
A00 - Tank Internal Protection - None
K00 - Spill Prevention - None
E00 - Piping Secondary Containment - None
H00 - Tank Leak Detection - None
I00 - Overfill - None
B00 - Tank External Protection - None
C00 - Pipe Location - No Piping
F00 - Pipe External Protection - None
G00 - Tank Secondary Containment - None

AQ322 **CON EDISON** **NY MANIFEST** **S121967089**
SE **222 ST MARKS AVE** **N/A**
1/8-1/4 **BROOKLYN, NY 11238**
0.226 mi.
1193 ft. **Site 2 of 8 in cluster AQ**

Relative:
Higher

Actual:
95 ft.

Manifest Facility Information:

EPA ID:	NYP004416103
Country:	USA
Name:	CON EDISON
Address:	222 ST MARKS AVE
Address 2:	Not reported

CON EDISON (Continued) **S121967089**

City,State,Zip:	BROOKLYN, NY 11238
Zip 4:	Not reported
Location Address 1:	222 ST MARKS PL
Location Address 2:	SB41730
Location City,State,Zip:	BROOKLYN, NY 11201
Location Zip 4:	Not reported
Facility Status:	Not reported
Total Tanks:	Not reported
Code:	BP

Mailing:

Mailing Name:	CON EDISON
Mailing Contact:	CON EDISON
Mailing Address 1:	4 IRVING PLACE
Mailing Address 2:	15TH FL
Mailing City,State,Zip:	NEW YORK, NY 10003
Mailing Zip 4:	Not reported
Mailing Country:	USA
Mailing Phone:	Not reported

Manifest Data:

Document ID:	Not reported
Manifest Status:	Not reported
Trans1 State ID:	NJD003812047
Year:	2018
Trans2 State ID:	Not reported
Generator Ship Date:	01/10/2014
Trans1 Recv Date:	01/10/2014
Trans2 Recv Date:	Not reported
TSD Site Recv Date:	01/10/2014
Part A Recv Date:	Not reported
Part B Recv Date:	Not reported
Generator EPA ID:	NYP004416103
Trans1 EPA ID:	Not reported
Trans2 EPA ID:	Not reported
TSDF ID 1:	NJD991291105
TSDF ID 2:	Not reported
Manifest Tracking Number:	002328353GBF
Import Indicator:	N
Export Indicator:	N
Discr Quantity Indicator:	N
Discr Type Indicator:	N
Discr Residue Indicator:	N
Discr Partial Reject Indicator:	N
Discr Full Reject Indicator:	N
Manifest Ref Number:	Not reported
Alt Facility RCRA ID:	Not reported
Alt Facility Sign Date:	Not reported
MGMT Method Type Code:	H110
Waste Code a:	LEAD
Waste Code b:	Not reported
Waste Code c:	Not reported
Waste Code e:	Not reported
Waste Code f:	Not reported
Waste Code g:	Not reported
Waste Code 1:	Not reported
Waste Code 2:	Not reported

CON EDISON (Continued) **S121967089**

Waste Code 3:	Not reported
Waste Code 4:	Not reported
Waste Code 5:	Not reported
Waste Code 6:	Not reported
Quantity:	75
Units:	Gallons (liquids only)
Number of Containers:	1
Container Type:	Cargo tanks (tank trucks)
Handling Method:	Treat
Specific Gravity:	1

AQ323 **CON EDISON SERVICE BOX: 41730** **RCRA NonGen / NLR** **1016968009**
SE **222 ST MARKS AVE** **NYP004416103**
1/8-1/4 **BROOKLYN, NY 11238**
0.226 mi.
1193 ft. **Site 3 of 8 in cluster AQ**

Relative: **Higher**

Actual: **95 ft.**

RCRA Listings:

Date Form Received by Agency:	20140210
Handler Name:	Con Edison Service Box: 41730
Handler Address:	ST MARKS AVE
Handler City,State,Zip:	BROOKLYN, NY 11238
EPA ID:	NYP004416103
Contact Name:	THOMAS TEELING
Contact Address:	Not reported
Contact City,State,Zip:	Not reported
Contact Telephone:	212-460-3770
Contact Fax:	Not reported
Contact Email:	Not reported
Contact Title:	SENIOR SCIENTIST
EPA Region:	02
Land Type:	Private
Federal Waste Generator Description:	Not a generator, verified
Non-Notifier:	Not reported
Biennial Report Cycle:	Not reported
Accessibility:	Not reported
Active Site Indicator:	Not reported
State District Owner:	Ny
State District:	NYSDEC R2
Mailing Address:	IRVING PL, 15TH FL NE
Mailing City,State,Zip:	NEW YORK, NY 10003
Owner Name:	Not reported
Owner Type:	Not reported
Operator Name:	Not reported
Operator Type:	Not reported
Short-Term Generator Activity:	No
Importer Activity:	No
Mixed Waste Generator:	No
Transporter Activity:	No
Transfer Facility Activity:	No
Recycler Activity with Storage:	No
Small Quantity On-Site Burner Exemption:	No
Smelting Melting and Refining Furnace Exemption:	No
Underground Injection Control:	No
Off-Site Waste Receipt:	No
Universal Waste Indicator:	No
Universal Waste Destination Facility:	No

CON EDISON SERVICE BOX: 41730 (Continued) **1016968009**

Federal Universal Waste:	No
Active Site State-Reg Handler:	---
Federal Facility Indicator:	Not reported
Hazardous Secondary Material Indicator:	NN
Sub-Part K Indicator:	Not reported
2018 GPRA Permit Baseline:	Not on the Baseline
2018 GPRA Renewals Baseline:	Not on the Baseline
202 GPRA Corrective Action Baseline:	No
Subject to Corrective Action Universe:	No
Non-TSDFs Where RCRA CA has Been Imposed Universe:	No
Corrective Action Priority Ranking:	No NCAPS ranking
Environmental Control Indicator:	No
Institutional Control Indicator:	No
Human Exposure Controls Indicator:	N/A
Groundwater Controls Indicator:	N/A
Significant Non-Complier Universe:	No
Unaddressed Significant Non-Complier Universe:	No
Addressed Significant Non-Complier Universe:	No
Significant Non-Complier With a Compliance Schedule Universe:	No
Financial Assurance Required:	Not reported
Handler Date of Last Change:	20141014
Recognized Trader-Importer:	No
Recognized Trader-Exporter:	No
Importer of Spent Lead Acid Batteries:	No
Exporter of Spent Lead Acid Batteries:	No
Recycler Activity Without Storage:	Not reported
Manifest Broker:	Not reported
Sub-Part P Indicator:	No

Historic Generators:

Receive Date:	20140110
Handler Name: CON EDISON SERVICE BOX:	41730
Federal Waste Generator Description:	Conditionally Exempt Small Quantity Generator
State District Owner:	Ny
Large Quantity Handler of Universal Waste:	No
Recognized Trader Importer:	No
Recognized Trader Exporter:	No
Spent Lead Acid Battery Importer:	No
Spent Lead Acid Battery Exporter:	No
Current Record:	No
Non Storage Recycler Activity:	Not reported
Electronic Manifest Broker:	Not reported

Receive Date:	20140210
Handler Name: CON EDISON SERVICE BOX:	41730
Federal Waste Generator Description:	Not a generator, verified
State District Owner:	Ny
Large Quantity Handler of Universal Waste:	No
Recognized Trader Importer:	No
Recognized Trader Exporter:	No
Spent Lead Acid Battery Importer:	No
Spent Lead Acid Battery Exporter:	No
Current Record:	Yes
Non Storage Recycler Activity:	Not reported
Electronic Manifest Broker:	Not reported

CON EDISON SERVICE BOX: 41730 (Continued) **1016968009**

List of NAICS Codes and Descriptions:
NAICS Codes: No NAICS Codes Found

Facility Has Received Notices of Violations:
Violations: No Violations Found

Evaluation Action Summary:
Evaluations: No Evaluations Found

324
SSW
1/8-1/4
0.226 mi.
1193 ft.

CON EDISON - MANHOLE M2677 **NY MANIFEST** **S123692280**
153 6TH AVE **N/A**
BROOKLYN, NY 11217

Relative:
Higher

Actual:
67 ft.

Manifest Facility Information:

EPA ID:	NYP005182555
Country:	USA
Name:	CON EDISON - MANHOLE M2677
Address:	153 6TH AVE
Address 2:	Not reported
City,State,Zip:	BROOKLYN, NY 11217
Zip 4:	Not reported
Location Address 1:	153 6TH AVE
Location Address 2:	Not reported
Location City,State,Zip:	BROOKLYN, NY 11217
Location Zip 4:	Not reported
Facility Status:	Not reported
Total Tanks:	Not reported
Code:	BP

Mailing:

Mailing Name:	CON EDISON - MANHOLE M2677
Mailing Contact:	ANNAMARIE MOYLAN
Mailing Address 1:	4 IRVING PLACE 15TH FL NE
Mailing Address 2:	Not reported
Mailing City,State,Zip:	NEW YORK, NY 10003
Mailing Zip 4:	Not reported
Mailing Country:	USA
Mailing Phone:	2124602278

AW325
West
1/8-1/4
0.226 mi.
1194 ft.

SINSI RESIDENCE **NY LTANKS** **S102673358**
112 ST MARKS PL **N/A**
BROOKLYN, NY

Site 4 of 4 in cluster AW

Relative:
Lower

Actual:
34 ft.

LTANKS:

Name:	SINSI RESIDENCE
Address:	112 ST MARKS PL
City,State,Zip:	BROOKLYN, NY
Spill Number/Closed Date:	9600499 / 1996-04-11
Facility ID:	9600499

SINSI RESIDENCE (Continued) **S102673358**

Site ID:	208826
Spill Date:	1996-04-10
Spill Cause:	Tank Overfill
Spill Source:	Private Dwelling
Spill Class:	C4
Cleanup Ceased:	Not reported
SWIS:	2401
Investigator:	SMMARTIN
Referred To:	Not reported
Reported to Dept:	1996-04-11
CID:	297
Water Affected:	Not reported
Spill Notifier:	Responsible Party
Last Inspection:	Not reported
Recommended Penalty:	False
Meets Standard:	False
UST Involvement:	False
Remediation Phase:	0
Date Entered In Computer:	1996-04-11
Spill Record Last Update:	2004-04-19
Spiller Name:	PETER LEPORE
Spiller Company:	WHALECO FUEL
Spiller Address:	1 COFFEE ST
Spiller County:	001
Spiller Contact:	SINSI
Spiller Phone:	(718) 789-1728
Spiller Extention:	Not reported
DEC Region:	2
DER Facility ID:	173238
DEC Memo:	Prior to Sept, 2004 data translation this spill Lead_DEC Field was MARTINKAT
Remarks:	DRIVER OVERFILLED THE FUEL TANK AND IT SPILLED OUTSIDE ONTO THE SIDEWALK - SPILL CLEANED UP WITH ABSORBANTS

All Materials:

Site ID:	208826
Operable Unit ID:	1028179
Operable Unit:	01
Material ID:	353894
Material Code:	0001A
Material Name:	#2 fuel oil
Case No.:	Not reported
Material FA:	Petroleum
Quantity:	1.00
Units:	G
Recovered:	1.00
Resource Affected:	Soil
Oxygenate:	Not reported

AU326 **CON EDISON** **NY MANIFEST** **S117741034**
South **330 FLATBUSH AVE** **N/A**
1/8-1/4 **BROOKLYN, NY 11217**
0.227 mi.
1196 ft. **Site 3 of 7 in cluster AU**

Relative:
Higher

Actual:
103 ft.

Manifest Facility Information:

EPA ID:	NYP004742276
Country:	USA
Name:	CON EDISON
Address:	330 FLATBUSH AVE
Address 2:	Not reported
City,State,Zip:	BROOKLYN, NY 11217
Zip 4:	Not reported
Location Address 1:	328 FLATBUSH AVE
Location Address 2:	SB 26667
Location City,State,Zip:	BROOKLYN, NY 11238
Location Zip 4:	Not reported
Facility Status:	Not reported
Total Tanks:	Not reported
Code:	BP

Mailing:

Mailing Name:	CON EDISON
Mailing Contact:	TOM TEELING
Mailing Address 1:	4 IRVING PLACE - 15TH FLOOR
Mailing Address 2:	Not reported
Mailing City,State,Zip:	NEW YORK, NY 10003
Mailing Zip 4:	Not reported
Mailing Country:	USA
Mailing Phone:	Not reported

Manifest Data:

Document ID:	Not reported
Manifest Status:	Not reported
Trans1 State ID:	NJD003812047
Year:	2018
Trans2 State ID:	Not reported
Generator Ship Date:	03/03/2015
Trans1 Recv Date:	03/03/2015
Trans2 Recv Date:	Not reported
TSD Site Recv Date:	03/09/2015
Part A Recv Date:	Not reported
Part B Recv Date:	Not reported
Generator EPA ID:	NYP004742276
Trans1 EPA ID:	Not reported
Trans2 EPA ID:	Not reported
TSDF ID 1:	NJD991291105
TSDF ID 2:	Not reported
Manifest Tracking Number:	002618775GBF
Import Indicator:	N
Export Indicator:	N
Discr Quantity Indicator:	N
Discr Type Indicator:	N
Discr Residue Indicator:	N
Discr Partial Reject Indicator:	N
Discr Full Reject Indicator:	N
Manifest Ref Number:	Not reported
Alt Facility RCRA ID:	Not reported

CON EDISON (Continued) **S117741034**

Alt Facility Sign Date:	Not reported
MGMT Method Type Code:	H110
Waste Code a:	LEAD
Waste Code b:	Not reported
Waste Code c:	Not reported
Waste Code e:	Not reported
Waste Code f:	Not reported
Waste Code g:	Not reported
Waste Code 1:	Not reported
Waste Code 2:	Not reported
Waste Code 3:	Not reported
Waste Code 4:	Not reported
Waste Code 5:	Not reported
Waste Code 6:	Not reported
Quantity:	800
Units:	Pounds
Number of Containers:	1
Container Type:	Cargo tanks (tank trucks)
Handling Method:	Treat
Specific Gravity:	1

AU327 **CON EDISON** **RCRA NonGen / NLR** **1018279419**
South **330 FLATBUSH AVE** **FINDS** **NYP004742276**
1/8-1/4 **BROOKLYN, NY 11217** **ECHO**
0.227 mi.
1199 ft. **Site 4 of 7 in cluster AU**

Relative:
Higher

Actual:
104 ft.

RCRA Listings:

Date Form Received by Agency:	20150303
Handler Name:	Con Edison
Handler Address:	FLATBUSH AVE
Handler City,State,Zip:	BROOKLYN, NY 11217
EPA ID:	NYP004742276
Contact Name:	THOMAS TEELING
Contact Address:	Not reported
Contact City,State,Zip:	Not reported
Contact Telephone:	212-460-3770
Contact Fax:	Not reported
Contact Email:	Not reported
Contact Title:	Not reported
EPA Region:	02
Land Type:	Private
Federal Waste Generator Description:	Not a generator, verified
Non-Notifier:	Not reported
Biennial Report Cycle:	Not reported
Accessibility:	Not reported
Active Site Indicator:	Not reported
State District Owner:	Ny
State District:	NYSDEC R2
Mailing Address:	IRVING PL, 15TH FL NE
Mailing City,State,Zip:	NEW YORK, NY 10003
Owner Name:	Not reported
Owner Type:	Not reported
Operator Name:	Not reported
Operator Type:	Not reported
Short-Term Generator Activity:	No
Importer Activity:	No

CON EDISON (Continued) **1018279419**

Mixed Waste Generator:	No
Transporter Activity:	No
Transfer Facility Activity:	No
Recycler Activity with Storage:	No
Small Quantity On-Site Burner Exemption:	No
Smelting Melting and Refining Furnace Exemption:	No
Underground Injection Control:	No
Off-Site Waste Receipt:	No
Universal Waste Indicator:	No
Universal Waste Destination Facility:	No
Federal Universal Waste:	No
Active Site State-Reg Handler:	---
Federal Facility Indicator:	Not reported
Hazardous Secondary Material Indicator:	NN
Sub-Part K Indicator:	Not reported
2018 GPRA Permit Baseline:	Not on the Baseline
2018 GPRA Renewals Baseline:	Not on the Baseline
202 GPRA Corrective Action Baseline:	No
Subject to Corrective Action Universe:	No
Non-TSDFs Where RCRA CA has Been Imposed Universe:	No
Corrective Action Priority Ranking:	No NCAPS ranking
Environmental Control Indicator:	No
Institutional Control Indicator:	No
Human Exposure Controls Indicator:	N/A
Groundwater Controls Indicator:	N/A
Significant Non-Complier Universe:	No
Unaddressed Significant Non-Complier Universe:	No
Addressed Significant Non-Complier Universe:	No
Significant Non-Complier With a Compliance Schedule Universe:	No
Financial Assurance Required:	Not reported
Handler Date of Last Change:	20160502
Recognized Trader-Importer:	No
Recognized Trader-Exporter:	No
Importer of Spent Lead Acid Batteries:	No
Exporter of Spent Lead Acid Batteries:	No
Recycler Activity Without Storage:	Not reported
Manifest Broker:	Not reported
Sub-Part P Indicator:	No

Historic Generators:

Receive Date:	20150303
Handler Name: CON EDISON	
Federal Waste Generator Description:	Large Quantity Generator
State District Owner:	Ny
Large Quantity Handler of Universal Waste:	No
Recognized Trader Importer:	No
Recognized Trader Exporter:	No
Spent Lead Acid Battery Importer:	No
Spent Lead Acid Battery Exporter:	No
Current Record:	No
Non Storage Recycler Activity:	Not reported
Electronic Manifest Broker:	Not reported

Receive Date:	20150303
Handler Name: CON EDISON	
Federal Waste Generator Description:	Not a generator, verified

CON EDISON (Continued) **1018279419**

State District Owner: Ny
Large Quantity Handler of Universal Waste: No
Recognized Trader Importer: No
Recognized Trader Exporter: No
Spent Lead Acid Battery Importer: No
Spent Lead Acid Battery Exporter: No
Current Record: Yes
Non Storage Recycler Activity: Not reported
Electronic Manifest Broker: Not reported

List of NAICS Codes and Descriptions:
NAICS Codes: No NAICS Codes Found

Facility Has Received Notices of Violations:
Violations: No Violations Found

Evaluation Action Summary:
Evaluations: No Evaluations Found

FINDS:
Registry ID: 110067690733

Click Here for FRS Facility Detail Report:

Environmental Interest/Information System:
The Resource Conservation and Recovery Act Information System (RCRAInfo) is EPA's comprehensive information system in support of the Resource Conservation and Recovery Act (RCRA) of 1976 and the Hazardous and Solid Waste Amendments (HSWA) of 1984. It tracks many types of information about generators, transporters, treaters, storers, and disposers of hazardous waste.

Click this hyperlink while viewing on your computer to access additional FINDS: detail in the EDR Site Report.

ECHO:
Envid: 1018279419
Registry ID: 110067690733
DFR URL: http://echo.epa.gov/detailed-facility-report?fid=110067690733
Name: CON EDISON
Address: 330 FLATBUSH AVE
City,State,Zip: BROOKLYN, NY 11217

AN328 **CON EDISON SERVICE BOX: 48106** **RCRA NonGen / NLR** **1016960818**
South **160 STERLING PL** **NY MANIFEST** **NYP004330031**
1/8-1/4 **BROOKLYN, NY 11217**
0.228 mi.
1202 ft. **Site 4 of 4 in cluster AN**

Relative:
Higher

Actual:
100 ft.

RCRA Listings:
Date Form Received by Agency: 20130816
Handler Name: Con Edison Service Box: 48106
Handler Address: STERLING PL
Handler City,State,Zip: BROOKLYN, NY 11217
EPA ID: NYP004330031
Contact Name: ROBERTA BELL

CON EDISON SERVICE BOX: 48106 (Continued) **1016960818**

Contact Address:	Not reported
Contact City,State,Zip:	Not reported
Contact Telephone:	718-666-4590
Contact Fax:	Not reported
Contact Email:	Not reported
Contact Title:	OFFICE ASSISTANT L1-2
EPA Region:	02
Land Type:	Private
Federal Waste Generator Description:	Not a generator, verified
Non-Notifier:	Not reported
Biennial Report Cycle:	Not reported
Accessibility:	Not reported
Active Site Indicator:	Not reported
State District Owner:	Ny
State District:	NYSDEC R2
Mailing Address:	IRVING PL, RM 828
Mailing City,State,Zip:	NEW YORK, NY 10003
Owner Name:	Not reported
Owner Type:	Not reported
Operator Name:	Not reported
Operator Type:	Not reported
Short-Term Generator Activity:	No
Importer Activity:	No
Mixed Waste Generator:	No
Transporter Activity:	No
Transfer Facility Activity:	No
Recycler Activity with Storage:	No
Small Quantity On-Site Burner Exemption:	No
Smelting Melting and Refining Furnace Exemption:	No
Underground Injection Control:	No
Off-Site Waste Receipt:	No
Universal Waste Indicator:	No
Universal Waste Destination Facility:	No
Federal Universal Waste:	No
Active Site State-Reg Handler:	---
Federal Facility Indicator:	Not reported
Hazardous Secondary Material Indicator:	NN
Sub-Part K Indicator:	Not reported
2018 GPRA Permit Baseline:	Not on the Baseline
2018 GPRA Renewals Baseline:	Not on the Baseline
202 GPRA Corrective Action Baseline:	No
Subject to Corrective Action Universe:	No
Non-TSDFs Where RCRA CA has Been Imposed Universe:	No
Corrective Action Priority Ranking:	No NCAPS ranking
Environmental Control Indicator:	No
Institutional Control Indicator:	No
Human Exposure Controls Indicator:	N/A
Groundwater Controls Indicator:	N/A
Significant Non-Complier Universe:	No
Unaddressed Significant Non-Complier Universe:	No
Addressed Significant Non-Complier Universe:	No
Significant Non-Complier With a Compliance Schedule Universe:	No
Financial Assurance Required:	Not reported
Handler Date of Last Change:	20140701
Recognized Trader-Importer:	No
Recognized Trader-Exporter:	No
Importer of Spent Lead Acid Batteries:	No

CON EDISON SERVICE BOX: 48106 (Continued) **1016960818**

Exporter of Spent Lead Acid Batteries: No
Recycler Activity Without Storage: Not reported
Manifest Broker: Not reported
Sub-Part P Indicator: No

Historic Generators:

Receive Date: 20130716
Handler Name: CON EDISON SERVICE BOX: 48106
Federal Waste Generator Description: Conditionally Exempt Small Quantity Generator
State District Owner: Ny
Large Quantity Handler of Universal Waste: No
Recognized Trader Importer: No
Recognized Trader Exporter: No
Spent Lead Acid Battery Importer: No
Spent Lead Acid Battery Exporter: No
Current Record: No
Non Storage Recycler Activity: Not reported
Electronic Manifest Broker: Not reported

Receive Date: 20130816
Handler Name: CON EDISON SERVICE BOX: 48106
Federal Waste Generator Description: Not a generator, verified
State District Owner: Ny
Large Quantity Handler of Universal Waste: No
Recognized Trader Importer: No
Recognized Trader Exporter: No
Spent Lead Acid Battery Importer: No
Spent Lead Acid Battery Exporter: No
Current Record: Yes
Non Storage Recycler Activity: Not reported
Electronic Manifest Broker: Not reported

List of NAICS Codes and Descriptions:
NAICS Codes: No NAICS Codes Found

Facility Has Received Notices of Violations:
Violations: No Violations Found

Evaluation Action Summary:
Evaluations: No Evaluations Found

Manifest Facility Information:
EPA ID: NYP004330031
Country: USA
Name: CON EDISON
Address: 160 STERLING PL
Address 2: Not reported
City,State,Zip: BROOKLYN, NY 11217
Zip 4: Not reported
Location Address 1: 160 STERLING PL
Location Address 2: SB #48106
Location City,State,Zip: BROOKLYN, NY 11217
Location Zip 4: Not reported

CON EDISON SERVICE BOX: 48106 (Continued) **1016960818**

Facility Status:	Not reported
Total Tanks:	Not reported
Code:	BP

Mailing:

Mailing Name:	CON EDISON
Mailing Contact:	CON EDISON
Mailing Address 1:	4 IRVING PLACE 15TH FLOOR
Mailing Address 2:	Not reported
Mailing City,State,Zip:	NEW YORK, NY 10003
Mailing Zip 4:	Not reported
Mailing Country:	USA
Mailing Phone:	2124603770

Manifest Data:

Document ID:	Not reported
Manifest Status:	Not reported
Trans1 State ID:	NJD003812047
Year:	2018
Trans2 State ID:	Not reported
Generator Ship Date:	07/16/2013
Trans1 Recv Date:	07/16/2013
Trans2 Recv Date:	Not reported
TSD Site Recv Date:	07/17/2013
Part A Recv Date:	Not reported
Part B Recv Date:	Not reported
Generator EPA ID:	NYP004330031
Trans1 EPA ID:	Not reported
Trans2 EPA ID:	Not reported
TSDF ID 1:	NJD991291105
TSDF ID 2:	Not reported
Manifest Tracking Number:	002084785GBF
Import Indicator:	N
Export Indicator:	N
Discr Quantity Indicator:	N
Discr Type Indicator:	N
Discr Residue Indicator:	N
Discr Partial Reject Indicator:	N
Discr Full Reject Indicator:	N
Manifest Ref Number:	Not reported
Alt Facility RCRA ID:	Not reported
Alt Facility Sign Date:	Not reported
MGMT Method Type Code:	H110
Waste Code a:	LEAD
Waste Code b:	Not reported
Waste Code c:	Not reported
Waste Code e:	Not reported
Waste Code f:	Not reported
Waste Code g:	Not reported
Waste Code 1:	Not reported
Waste Code 2:	Not reported
Waste Code 3:	Not reported
Waste Code 4:	Not reported
Waste Code 5:	Not reported
Waste Code 6:	Not reported
Quantity:	200
Units:	Gallons (liquids only)

CON EDISON SERVICE BOX: 48106 (Continued) **1016960818**

Number of Containers:	1
Container Type:	Cargo tanks (tank trucks)
Handling Method:	Treat
Specific Gravity:	1

AS329 **CON EDISON** **RCRA NonGen / NLR** **1019907425**
NW **140 FLATBUSH AVE** **NYP004833998**
1/8-1/4 **BROOKLYN, NY 11217**
0.228 mi.
1204 ft. **Site 2 of 3 in cluster AS**

Relative: **Lower**
Actual: **44 ft.**

RCRA Listings:

Date Form Received by Agency:	20150903
Handler Name:	Con Edison
Handler Address:	FLATBUSH AVE
Handler City,State,Zip:	BROOKLYN, NY 11217
EPA ID:	NYP004833998
Contact Name:	THOMAS TEELING
Contact Address:	Not reported
Contact City,State,Zip:	Not reported
Contact Telephone:	212-460-3770
Contact Fax:	Not reported
Contact Email:	Not reported
Contact Title:	Not reported
EPA Region:	02
Land Type:	Private
Federal Waste Generator Description:	Not a generator, verified
Non-Notifier:	Not reported
Biennial Report Cycle:	Not reported
Accessibility:	Not reported
Active Site Indicator:	Not reported
State District Owner:	Ny
State District:	NYSDEC R2
Mailing Address:	IRVING PL 15TH FL NE
Mailing City,State,Zip:	NEW YORK, NY 10003
Owner Name:	Not reported
Owner Type:	Not reported
Operator Name:	Not reported
Operator Type:	Not reported
Short-Term Generator Activity:	No
Importer Activity:	No
Mixed Waste Generator:	No
Transporter Activity:	No
Transfer Facility Activity:	No
Recycler Activity with Storage:	No
Small Quantity On-Site Burner Exemption:	No
Smelting Melting and Refining Furnace Exemption:	No
Underground Injection Control:	No
Off-Site Waste Receipt:	No
Universal Waste Indicator:	No
Universal Waste Destination Facility:	No
Federal Universal Waste:	No
Active Site State-Reg Handler:	---
Federal Facility Indicator:	Not reported
Hazardous Secondary Material Indicator:	NN
Sub-Part K Indicator:	Not reported
2018 GPRA Permit Baseline:	Not on the Baseline

CON EDISON (Continued) **1019907425**

2018 GPRA Renewals Baseline:	Not on the Baseline
202 GPRA Corrective Action Baseline:	No
Subject to Corrective Action Universe:	No
Non-TSDFs Where RCRA CA has Been Imposed Universe:	No
Corrective Action Priority Ranking:	No NCAPS ranking
Environmental Control Indicator:	No
Institutional Control Indicator:	No
Human Exposure Controls Indicator:	N/A
Groundwater Controls Indicator:	N/A
Significant Non-Complier Universe:	No
Unaddressed Significant Non-Complier Universe:	No
Addressed Significant Non-Complier Universe:	No
Significant Non-Complier With a Compliance Schedule Universe:	No
Financial Assurance Required:	Not reported
Handler Date of Last Change:	20160909
Recognized Trader-Importer:	No
Recognized Trader-Exporter:	No
Importer of Spent Lead Acid Batteries:	No
Exporter of Spent Lead Acid Batteries:	No
Recycler Activity Without Storage:	Not reported
Manifest Broker:	Not reported
Sub-Part P Indicator:	No

Historic Generators:

Receive Date:	20150903
Handler Name: CON EDISON	
Federal Waste Generator Description:	Large Quantity Generator
State District Owner:	Ny
Large Quantity Handler of Universal Waste:	No
Recognized Trader Importer:	No
Recognized Trader Exporter:	No
Spent Lead Acid Battery Importer:	No
Spent Lead Acid Battery Exporter:	No
Current Record:	No
Non Storage Recycler Activity:	Not reported
Electronic Manifest Broker:	Not reported

Receive Date:	20150903
Handler Name: CON EDISON	
Federal Waste Generator Description:	Not a generator, verified
State District Owner:	Ny
Large Quantity Handler of Universal Waste:	No
Recognized Trader Importer:	No
Recognized Trader Exporter:	No
Spent Lead Acid Battery Importer:	No
Spent Lead Acid Battery Exporter:	No
Current Record:	Yes
Non Storage Recycler Activity:	Not reported
Electronic Manifest Broker:	Not reported

List of NAICS Codes and Descriptions:

NAICS Codes:	No NAICS Codes Found

Facility Has Received Notices of Violations:

Violations:	No Violations Found

CON EDISON (Continued) **1019907425**

Evaluation Action Summary:
Evaluations: No Evaluations Found

AS330 **CON EDISON** **NY MANIFEST** **S121967354**
NW **140 FLATBUSH AVE** **N/A**
1/8-1/4 **BROOKLYN, NY 11217**
0.228 mi.
1204 ft. **Site 3 of 3 in cluster AS**

Relative:
Lower

Actual:
44 ft.

Manifest Facility Information:

EPA ID:	NYP004833998
Country:	USA
Name:	CON EDISON
Address:	140 FLATBUSH AVE
Address 2:	Not reported
City,State,Zip:	BROOKLYN, NY 11217
Zip 4:	Not reported
Location Address 1:	140 FLATBUSH AVE
Location Address 2:	SB # 26634
Location City,State,Zip:	BROOKLYN, NY 11217
Location Zip 4:	Not reported
Facility Status:	Not reported
Total Tanks:	Not reported
Code:	BP

Mailing:

Mailing Name:	CON EDISON
Mailing Contact:	TOM TELLING
Mailing Address 1:	4 IRVING PLACE-15TH FLOOR
Mailing Address 2:	Not reported
Mailing City,State,Zip:	NEW YORK, NY 10003
Mailing Zip 4:	Not reported
Mailing Country:	USA
Mailing Phone:	2124603770

Manifest Data:

Document ID:	Not reported
Manifest Status:	Not reported
Trans1 State ID:	MAD039322250
Year:	2018
Trans2 State ID:	Not reported
Generator Ship Date:	09/03/2015
Trans1 Recv Date:	09/03/2015
Trans2 Recv Date:	Not reported
TSD Site Recv Date:	10/30/2015
Part A Recv Date:	Not reported
Part B Recv Date:	Not reported
Generator EPA ID:	NYP004833998
Trans1 EPA ID:	Not reported
Trans2 EPA ID:	Not reported
TSDF ID 1:	MAD053452637
TSDF ID 2:	Not reported
Manifest Tracking Number:	007748343FLE
Import Indicator:	N
Export Indicator:	N
Discr Quantity Indicator:	N

CON EDISON (Continued) **S121967354**

Discr Type Indicator:	N
Discr Residue Indicator:	N
Discr Partial Reject Indicator:	N
Discr Full Reject Indicator:	N
Manifest Ref Number:	Not reported
Alt Facility RCRA ID:	Not reported
Alt Facility Sign Date:	Not reported
MGMT Method Type Code:	H141
Waste Code a:	LEAD
Waste Code b:	Not reported
Waste Code c:	Not reported
Waste Code e:	Not reported
Waste Code f:	B002
Waste Code g:	Not reported
Waste Code 1:	Not reported
Waste Code 2:	Not reported
Waste Code 3:	Not reported
Waste Code 4:	Not reported
Waste Code 5:	Not reported
Waste Code 6:	Not reported
Quantity:	181
Units:	Kilograms
Number of Containers:	1
Container Type:	Cargo tanks (tank trucks)
Handling Method:	Burn
Specific Gravity:	1

AT331 **FACILITY NOT IN OPERATION** **NY UST** **U004081906**
East **524 VANDERBILT AVENUE** **N/A**
1/8-1/4 **BROOKLYN, NY 11238**
0.228 mi.
1205 ft. **Site 4 of 25 in cluster AT**

Relative:
Higher

Actual:
72 ft.

UST:

Name:	FACILITY NOT IN OPERATION
Address:	524 VANDERBILT AVENUE
City,State,Zip:	BROOKLYN, NY 11238
Id/Status:	2-601365 / Unregulated/Closed
Program Type:	PBS
Region:	STATE
DEC Region:	2
Expiration Date:	N/A
UTM X:	587266.27577
UTM Y:	4503854.01626
Site Type:	Retail Gasoline Sales

Affiliation Records:

Site Id:	23332
Affiliation Type:	Mail Contact
Company Name:	AY 524 VANDERBILT, LLC
Contact Type:	Not reported
Contact Name:	DAVID BERLINER
Address1:	C/O FOREST CITY RATNER COMPANIES
Address2:	1 METRO TECH CENTER NORTH
City:	BROOKLYN
State:	NY
Zip Code:	11201

FACILITY NOT IN OPERATION (Continued) **U004081906**

Country Code:	001
Phone:	(718) 923-8400
EMail:	Not reported
Fax Number:	Not reported
Modified By:	DXLIVING
Date Last Modified:	2007-02-05

Site Id:	23332
Affiliation Type:	Facility Operator
Company Name:	FACILITY NOT IN OPERATION
Contact Type:	Not reported
Contact Name:	FACILITY NOT IN OPERATION
Address1:	Not reported
Address2:	Not reported
City:	Not reported
State:	NN
Zip Code:	Not reported
Country Code:	001
Phone:	(718) 923-8400
EMail:	Not reported
Fax Number:	Not reported
Modified By:	DXLIVING
Date Last Modified:	2007-02-05

Site Id:	23332
Affiliation Type:	Emergency Contact
Company Name:	AY 524 VANDERBILT, LLC
Contact Type:	Not reported
Contact Name:	FACILITY NOT IN OPERATION
Address1:	Not reported
Address2:	Not reported
City:	Not reported
State:	NN
Zip Code:	Not reported
Country Code:	999
Phone:	(718) 923-8400
EMail:	Not reported
Fax Number:	Not reported
Modified By:	DXLIVING
Date Last Modified:	2007-02-05

Site Id:	23332
Affiliation Type:	Facility Owner
Company Name:	AY 524 VANDERBILT, LLC
Contact Type:	SECRETARY & SR VP
Contact Name:	DAVID BERLINER
Address1:	524 VANDERBILT
Address2:	Not reported
City:	BROOKLYN
State:	NY
Zip Code:	11238
Country Code:	001
Phone:	(718) 923-8400
EMail:	Not reported
Fax Number:	Not reported
Modified By:	NRLOMBAR
Date Last Modified:	2007-05-15

FACILITY NOT IN OPERATION (Continued) **U004081906**

Tank Info:

Tank Number:	001
Tank ID:	45756
Tank Status:	Closed - Removed
Material Name:	Closed - Removed
Capacity Gallons:	4000
Install Date:	10/01/1988
Date Tank Closed:	05/07/2007
Registered:	True
Tank Location:	Underground
Tank Type:	Steel/carbon steel
Material Code:	0009
Common Name of Substance:	Gasoline
Tightness Test Method:	03
Date Test:	07/01/1996
Next Test Date:	Not reported
Pipe Model:	Not reported
Modified By:	MJGRIFFI
Last Modified:	05/09/2022

Equipment Records:

I02 - Overfill - High Level Alarm
A00 - Tank Internal Protection - None
D01 - Pipe Type - Steel/Carbon Steel/Iron
B02 - Tank External Protection - Original Sacrificial Anode
J01 - Dispenser - Pressurized Dispenser
F02 - Pipe External Protection - Original Sacrificial Anode
C02 - Pipe Location - Underground/On-ground
G00 - Tank Secondary Containment - None
H05 - Tank Leak Detection - In-Tank System (ATG)

Tank Number:	002
Tank ID:	45757
Tank Status:	Closed - Removed
Material Name:	Closed - Removed
Capacity Gallons:	4000
Install Date:	10/01/1988
Date Tank Closed:	05/07/2007
Registered:	True
Tank Location:	Underground
Tank Type:	Steel/carbon steel
Material Code:	0009
Common Name of Substance:	Gasoline
Tightness Test Method:	03
Date Test:	07/01/1996
Next Test Date:	Not reported
Pipe Model:	Not reported
Modified By:	MJGRIFFI
Last Modified:	05/09/2022

Equipment Records:

H05 - Tank Leak Detection - In-Tank System (ATG)
I02 - Overfill - High Level Alarm
B02 - Tank External Protection - Original Sacrificial Anode

FACILITY NOT IN OPERATION (Continued) **U004081906**

J01 - Dispenser - Pressurized Dispenser
A00 - Tank Internal Protection - None
D01 - Pipe Type - Steel/Carbon Steel/Iron
F02 - Pipe External Protection - Original Sacrificial Anode
C02 - Pipe Location - Underground/On-ground
G00 - Tank Secondary Containment - None

Tank Number:	003
Tank ID:	45758
Tank Status:	Closed - Removed
Material Name:	Closed - Removed
Capacity Gallons:	4000
Install Date:	10/01/1988
Date Tank Closed:	05/07/2007
Registered:	True
Tank Location:	Underground
Tank Type:	Steel/carbon steel
Material Code:	0008
Common Name of Substance:	Diesel
Tightness Test Method:	03
Date Test:	07/01/1996
Next Test Date:	Not reported
Pipe Model:	Not reported
Modified By:	MJGRIFFI
Last Modified:	05/09/2022

Equipment Records:

H05 - Tank Leak Detection - In-Tank System (ATG)
A00 - Tank Internal Protection - None
I02 - Overfill - High Level Alarm
B02 - Tank External Protection - Original Sacrificial Anode
D02 - Pipe Type - Galvanized Steel
J01 - Dispenser - Pressurized Dispenser
F02 - Pipe External Protection - Original Sacrificial Anode
C02 - Pipe Location - Underground/On-ground
G00 - Tank Secondary Containment - None

Tank Number:	004
Tank ID:	217211
Tank Status:	Closed - Removed
Material Name:	Closed - Removed
Capacity Gallons:	550
Install Date:	Not reported
Date Tank Closed:	05/07/2007
Registered:	True
Tank Location:	Underground
Tank Type:	Steel/carbon steel
Material Code:	0009
Common Name of Substance:	Gasoline
Tightness Test Method:	NN
Date Test:	Not reported
Next Test Date:	Not reported
Pipe Model:	Not reported
Modified By:	MJGRIFFI

FACILITY NOT IN OPERATION (Continued) **U004081906**

Last Modified: 05/09/2022

Equipment Records:

E00 - Piping Secondary Containment - None
A00 - Tank Internal Protection - None
D01 - Pipe Type - Steel/Carbon Steel/Iron
B00 - Tank External Protection - None
F00 - Pipe External Protection - None
G00 - Tank Secondary Containment - None

Tank Number: 005
Tank ID: 217212
Tank Status: Closed - Removed
Material Name: Closed - Removed
Capacity Gallons: 550
Install Date: Not reported
Date Tank Closed: 05/07/2007
Registered: True
Tank Location: Underground
Tank Type: Steel/carbon steel
Material Code: 0009
Common Name of Substance: Gasoline

Tightness Test Method: NN
Date Test: Not reported
Next Test Date: Not reported
Pipe Model: Not reported
Modified By: MJGRIFFI
Last Modified: 05/09/2022

Equipment Records:

B00 - Tank External Protection - None
F00 - Pipe External Protection - None
E00 - Piping Secondary Containment - None
A00 - Tank Internal Protection - None
D01 - Pipe Type - Steel/Carbon Steel/Iron
G00 - Tank Secondary Containment - None

Tank Number: 006
Tank ID: 217213
Tank Status: Closed - Removed
Material Name: Closed - Removed
Capacity Gallons: 550
Install Date: Not reported
Date Tank Closed: 05/07/2007
Registered: True
Tank Location: Underground
Tank Type: Steel/carbon steel
Material Code: 0009
Common Name of Substance: Gasoline

Tightness Test Method: NN
Date Test: Not reported
Next Test Date: Not reported
Pipe Model: Not reported
Modified By: MJGRIFFI

FACILITY NOT IN OPERATION (Continued) **U004081906**

Last Modified: 05/09/2022

Equipment Records:

A00 - Tank Internal Protection - None
D01 - Pipe Type - Steel/Carbon Steel/Iron
B00 - Tank External Protection - None
E00 - Piping Secondary Containment - None
F00 - Pipe External Protection - None
G00 - Tank Secondary Containment - None

Tank Number: 007
Tank ID: 217214
Tank Status: Closed - Removed
Material Name: Closed - Removed
Capacity Gallons: 550
Install Date: Not reported
Date Tank Closed: 05/07/2007
Registered: True
Tank Location: Underground
Tank Type: Steel/carbon steel
Material Code: 0009
Common Name of Substance: Gasoline

Tightness Test Method: NN
Date Test: Not reported
Next Test Date: Not reported
Pipe Model: Not reported
Modified By: MJGRIFFI
Last Modified: 05/09/2022

Equipment Records:

E00 - Piping Secondary Containment - None
A00 - Tank Internal Protection - None
D01 - Pipe Type - Steel/Carbon Steel/Iron
B00 - Tank External Protection - None
F00 - Pipe External Protection - None
G00 - Tank Secondary Containment - None

Tank Number: 008
Tank ID: 217215
Tank Status: Closed - Removed
Material Name: Closed - Removed
Capacity Gallons: 550
Install Date: Not reported
Date Tank Closed: 05/07/2007
Registered: True
Tank Location: Underground
Tank Type: Steel/carbon steel
Material Code: 0009
Common Name of Substance: Gasoline

Tightness Test Method: NN
Date Test: Not reported
Next Test Date: Not reported
Pipe Model: Not reported
Modified By: MJGRIFFI

FACILITY NOT IN OPERATION (Continued) **U004081906**

Last Modified: 05/09/2022

Equipment Records:

E00 - Piping Secondary Containment - None
A00 - Tank Internal Protection - None
D01 - Pipe Type - Steel/Carbon Steel/Iron
B00 - Tank External Protection - None
F00 - Pipe External Protection - None
G00 - Tank Secondary Containment - None

Tank Number: 009
Tank ID: 217216
Tank Status: Closed - Removed
Material Name: Closed - Removed
Capacity Gallons: 550
Install Date: Not reported
Date Tank Closed: 05/07/2007
Registered: True
Tank Location: Underground
Tank Type: Steel/carbon steel
Material Code: 0009
Common Name of Substance: Gasoline

Tightness Test Method: NN
Date Test: Not reported
Next Test Date: Not reported
Pipe Model: Not reported
Modified By: MJGRIFFI
Last Modified: 05/09/2022

Equipment Records:

A00 - Tank Internal Protection - None
D01 - Pipe Type - Steel/Carbon Steel/Iron
B00 - Tank External Protection - None
F00 - Pipe External Protection - None
E00 - Piping Secondary Containment - None
G00 - Tank Secondary Containment - None

Tank Number: 010
Tank ID: 217217
Tank Status: Closed - Removed
Material Name: Closed - Removed
Capacity Gallons: 550
Install Date: Not reported
Date Tank Closed: 05/07/2007
Registered: True
Tank Location: Underground
Tank Type: Steel/carbon steel
Material Code: 0009
Common Name of Substance: Gasoline

Tightness Test Method: NN
Date Test: Not reported
Next Test Date: Not reported
Pipe Model: Not reported
Modified By: MJGRIFFI

FACILITY NOT IN OPERATION (Continued) **U004081906**

Last Modified: 05/09/2022

Equipment Records:

D01 - Pipe Type - Steel/Carbon Steel/Iron
A00 - Tank Internal Protection - None
E00 - Piping Secondary Containment - None
F00 - Pipe External Protection - None
B00 - Tank External Protection - None
G00 - Tank Secondary Containment - None

Tank Number: 011
Tank ID: 217218
Tank Status: Closed - Removed
Material Name: Closed - Removed
Capacity Gallons: 550
Install Date: Not reported
Date Tank Closed: 05/07/2007
Registered: True
Tank Location: Underground
Tank Type: Steel/carbon steel
Material Code: 0009
Common Name of Substance: Gasoline

Tightness Test Method: NN
Date Test: Not reported
Next Test Date: Not reported
Pipe Model: Not reported
Modified By: MJGRIFFI
Last Modified: 05/09/2022

Equipment Records:

E00 - Piping Secondary Containment - None
B00 - Tank External Protection - None
F00 - Pipe External Protection - None
A00 - Tank Internal Protection - None
D01 - Pipe Type - Steel/Carbon Steel/Iron
G00 - Tank Secondary Containment - None

AT332 **CITY GAS** **RCRA NonGen / NLR** **1001818363**
East **524 VANDERBUILT AVE** **US AIRS** **NYU005001722**
1/8-1/4 **BROOKLYN, NY 11212**
0.228 mi.
1205 ft. **Site 5 of 25 in cluster AT**

Relative: **Higher**
Actual: **72 ft.**

RCRA Listings:

Date Form Received by Agency: 20070101
Handler Name: City Gas
Handler Address: VANDERBUILT AVE
Handler City,State,Zip: BROOKLYN, NY 11212
EPA ID: NYU005001722
Contact Name: Not reported
Contact Address: N HENRY ST
Contact City,State,Zip: BROOKLYN, NY 11222
Contact Telephone: Not reported
Contact Fax: Not reported
Contact Email: Not reported
Contact Title: Not reported
EPA Region: 02

CITY GAS (Continued) **1001818363**

Land Type:	Private
Federal Waste Generator Description:	Not a generator, verified
Non-Notifier:	Not reported
Biennial Report Cycle:	Not reported
Accessibility:	Not reported
Active Site Indicator:	Not reported
State District Owner:	Ny
State District:	NYSDEC R2
Mailing Address:	N HENRY ST
Mailing City,State,Zip:	BROOKLYN, NY 11222
Owner Name:	Non Regulated
Owner Type:	Private
Operator Name:	Non Regulated
Operator Type:	Private
Short-Term Generator Activity:	No
Importer Activity:	No
Mixed Waste Generator:	No
Transporter Activity:	No
Transfer Facility Activity:	No
Recycler Activity with Storage:	No
Small Quantity On-Site Burner Exemption:	No
Smelting Melting and Refining Furnace Exemption:	No
Underground Injection Control:	No
Off-Site Waste Receipt:	No
Universal Waste Indicator:	No
Universal Waste Destination Facility:	No
Federal Universal Waste:	No
Active Site State-Reg Handler:	---
Federal Facility Indicator:	Not reported
Hazardous Secondary Material Indicator:	NN
Sub-Part K Indicator:	Not reported
2018 GPRA Permit Baseline:	Not on the Baseline
2018 GPRA Renewals Baseline:	Not on the Baseline
202 GPRA Corrective Action Baseline:	No
Subject to Corrective Action Universe:	No
Non-TSDFs Where RCRA CA has Been Imposed Universe:	No
Corrective Action Priority Ranking:	No NCAPS ranking
Environmental Control Indicator:	No
Institutional Control Indicator:	No
Human Exposure Controls Indicator:	N/A
Groundwater Controls Indicator:	N/A
Significant Non-Complier Universe:	No
Unaddressed Significant Non-Complier Universe:	No
Addressed Significant Non-Complier Universe:	No
Significant Non-Complier With a Compliance Schedule Universe:	No
Financial Assurance Required:	Not reported
Handler Date of Last Change:	20150414
Recognized Trader-Importer:	No
Recognized Trader-Exporter:	No
Importer of Spent Lead Acid Batteries:	No
Exporter of Spent Lead Acid Batteries:	No
Recycler Activity Without Storage:	Not reported
Manifest Broker:	Not reported
Sub-Part P Indicator:	No

CITY GAS (Continued) **1001818363**

Handler - Owner Operator:

Owner/Operator Indicator:	Owner
Owner/Operator Name: NON REGULATED	
Legal Status:	Private
Date Became Current:	Not reported
Date Ended Current:	Not reported
Owner/Operator Address:	NOT REQUIRED
Owner/Operator City,State,Zip:	NOT REQUIRED, NY 99999
Owner/Operator Telephone:	718-555-1212
Owner/Operator Telephone Ext:	Not reported
Owner/Operator Fax:	Not reported
Owner/Operator Email:	Not reported

Owner/Operator Indicator:	Operator
Owner/Operator Name: NON REGULATED	
Legal Status:	Private
Date Became Current:	Not reported
Date Ended Current:	Not reported
Owner/Operator Address:	NOT REQUIRED
Owner/Operator City,State,Zip:	NOT REQUIRED, NY 99999
Owner/Operator Telephone:	718-555-1212
Owner/Operator Telephone Ext:	Not reported
Owner/Operator Fax:	Not reported
Owner/Operator Email:	Not reported

Owner/Operator Indicator:	Owner
Owner/Operator Name: NON REGULATED	
Legal Status:	Private
Date Became Current:	Not reported
Date Ended Current:	Not reported
Owner/Operator Address:	NOT REQUIRED
Owner/Operator City,State,Zip:	NOT REQUIRED, NY 99999
Owner/Operator Telephone:	718-555-1212
Owner/Operator Telephone Ext:	Not reported
Owner/Operator Fax:	Not reported
Owner/Operator Email:	Not reported

Historic Generators:

Receive Date:	19990928
Handler Name: CITY GAS	
Federal Waste Generator Description:	Not a generator, verified
State District Owner:	Ny
Large Quantity Handler of Universal Waste:	No
Recognized Trader Importer:	No
Recognized Trader Exporter:	No
Spent Lead Acid Battery Importer:	No
Spent Lead Acid Battery Exporter:	No
Current Record:	No
Non Storage Recycler Activity:	Not reported
Electronic Manifest Broker:	Not reported

Receive Date:	20060101
Handler Name: CITY GAS	
Federal Waste Generator Description:	Not a generator, verified
State District Owner:	Ny
Large Quantity Handler of Universal Waste:	No

CITY GAS (Continued) **1001818363**

Recognized Trader Importer: No
Recognized Trader Exporter: No
Spent Lead Acid Battery Importer: No
Spent Lead Acid Battery Exporter: No
Current Record: No
Non Storage Recycler Activity: Not reported
Electronic Manifest Broker: Not reported

Receive Date: 20070101
Handler Name: CITY GAS
Federal Waste Generator Description: Not a generator, verified
State District Owner: Ny
Large Quantity Handler of Universal Waste: No
Recognized Trader Importer: No
Recognized Trader Exporter: No
Spent Lead Acid Battery Importer: No
Spent Lead Acid Battery Exporter: No
Current Record: Yes
Non Storage Recycler Activity: Not reported
Electronic Manifest Broker: Not reported

List of NAICS Codes and Descriptions:
NAICS Codes: No NAICS Codes Found

Has the Facility Received Notices of Violations:
Found Violation: No
Agency Which Determined Violation: Not reported
Violation Short Description: Not reported
Date Violation was Determined: Not reported
Actual Return to Compliance Date: Not reported
Return to Compliance Qualifier: Not reported
Violation Responsible Agency: Not reported
Scheduled Compliance Date: Not reported
Enforcement Identifier: Not reported
Date of Enforcement Action: Not reported
Enforcement Responsible Agency: Not reported
Enforcement Docket Number: Not reported
Enforcement Attorney: Not reported
Corrective Action Component: Not reported
Appeal Initiated Date: Not reported
Appeal Resolution Date: Not reported
Disposition Status Date: Not reported
Disposition Status: Not reported
Disposition Status Description: Not reported
Consent/Final Order Sequence Number: Not reported
Consent/Final Order Respondent Name: Not reported
Consent/Final Order Lead Agency: Not reported
Enforcement Type: Not reported
Enforcement Responsible Person: Not reported
Enforcement Responsible Sub-Organization: Not reported
SEP Sequence Number: Not reported
SEP Expenditure Amount: Not reported
SEP Scheduled Completion Date: Not reported
SEP Actual Date: Not reported
SEP Defaulted Date: Not reported
SEP Type: Not reported

CITY GAS (Continued) **1001818363**

SEP Type Description:	Not reported
Proposed Amount:	Not reported
Final Monetary Amount:	Not reported
Paid Amount:	Not reported
Final Count:	Not reported
Final Amount:	Not reported

Evaluation Action Summary:

Evaluation Date:	19990927
Evaluation Responsible Agency:	EPA
Found Violation:	No
Evaluation Type Description:	COMPLIANCE EVALUATION INSPECTION
Evaluation Responsible Person Identifier:	R2MML
Evaluation Responsible Sub-Organization:	RCB
Actual Return to Compliance Date:	Not reported
Scheduled Compliance Date:	Not reported
Date of Request:	Not reported
Date Response Received:	Not reported
Request Agency:	Not reported
Former Citation:	Not reported

US AIRS MINOR:

Envid:	1001818363
Region Code:	02
Programmatic ID:	AIR NY0000002610300105
Facility Registry ID:	110004568888
D and B Number:	Not reported
Primary SIC Code:	5541
NAICS Code:	999999
Default Air Classification Code:	MIN
Facility Type of Ownership Code:	POF
Air CMS Category Code:	Not reported
HPV Status:	Not reported

US AIRS MINOR:

Region Code:	02
Programmatic ID:	AIR NY0000002610300105
Facility Registry ID:	110004568888
Air Operating Status Code:	OPR
Default Air Classification Code:	MIN
Air Program:	State Implementation Plan for National Primary and Secondary Ambient Air Quality Standards
Activity Date:	1989-01-01 00:00:00
Activity Status Date:	Not reported
Activity Group:	Compliance Monitoring
Activity Type:	Inspection/Evaluation
Activity Status:	Not reported

AT333 **CONSOLIDATED EDISON** **NY MANIFEST** **1009243198**
ESE **DEAN & VANDERBILT** **N/A**
1/8-1/4 **BROOKLYN, NY**
0.229 mi.
1208 ft. **Site 6 of 25 in cluster AT**

Relative:
Higher

Actual:
84 ft.

Manifest Facility Information:

EPA ID:	NYP004125639
Country:	USA
Name:	CONSOLIDATED EDISON
Address:	DEAN & VANDERBILT
Address 2:	Not reported
City,State,Zip:	BROOKLYN, NY
Zip 4:	Not reported
Location Address 1:	DEAN & VANDERBILT
Location Address 2:	Not reported
Location City,State,Zip:	BROOKLYN, NY
Location Zip 4:	Not reported
Facility Status:	Not reported
Total Tanks:	Not reported
Code:	BP

Mailing:

Mailing Name:	CONSOLIDATED EDISON
Mailing Contact:	FRANKLIN MURRAY
Mailing Address 1:	4 IRVING PLACE RM 828
Mailing Address 2:	Not reported
Mailing City,State,Zip:	NEW YORK, NY 10003
Mailing Zip 4:	Not reported
Mailing Country:	USA
Mailing Phone:	2124602808

Manifest Data:

Document ID:	NYE0655515
Manifest Status:	Not reported
Trans1 State ID:	46233JM
Year:	2004
Trans2 State ID:	Not reported
Generator Ship Date:	10/13/2004
Trans1 Recv Date:	10/13/2004
Trans2 Recv Date:	Not reported
TSD Site Recv Date:	10/14/2004
Part A Recv Date:	Not reported
Part B Recv Date:	Not reported
Generator EPA ID:	NYP004125639
Trans1 EPA ID:	NYD006982359
Trans2 EPA ID:	Not reported
TSDF ID 1:	NYD980593636
TSDF ID 2:	Not reported
Manifest Tracking Number:	Not reported
Import Indicator:	Not reported
Export Indicator:	Not reported
Discr Quantity Indicator:	Not reported
Discr Type Indicator:	Not reported
Discr Residue Indicator:	Not reported
Discr Partial Reject Indicator:	Not reported
Discr Full Reject Indicator:	Not reported
Manifest Ref Number:	Not reported
Alt Facility RCRA ID:	Not reported

CONSOLIDATED EDISON (Continued) **1009243198**

Alt Facility Sign Date:	Not reported
MGMT Method Type Code:	Not reported
Waste Code 1:	B002
Waste Code 2:	Not reported
Waste Code 3:	Not reported
Waste Code 4:	Not reported
Waste Code 5:	Not reported
Waste Code 6:	Not reported
Quantity:	00100
Units:	Kilograms
Number of Containers:	001
Container Type:	Cargo tanks (tank trucks)
Handling Method:	Treat
Specific Gravity:	01.00

AT334 **NYNEX** **NY MANIFEST** **1009234291**
ESE **VANDERBILT AVE & DEAN ST** **N/A**
1/8-1/4 **BROOKLYN, NY**
0.229 mi.
1208 ft. **Site 7 of 25 in cluster AT**

Relative:
Higher

Actual:
84 ft.

Manifest Facility Information:

EPA ID:	NYP000927913
Country:	USA
Name:	NYNEX
Address:	VANDERBILT AVE & DEAN ST
Address 2:	Not reported
City,State,Zip:	BROOKLYN, NY
Zip 4:	Not reported
Location Address 1:	VANDERBILT AVE & DEAN ST
Location Address 2:	Not reported
Location City,State,Zip:	BROOKLYN, NY
Location Zip 4:	Not reported
Facility Status:	Not reported
Total Tanks:	Not reported
Code:	BP

Mailing:

Mailing Name:	NYNEX
Mailing Contact:	S BISWAS
Mailing Address 1:	221 EAST 37TH STREET
Mailing Address 2:	Not reported
Mailing City,State,Zip:	NEW YORK, NY 10016
Mailing Zip 4:	Not reported
Mailing Country:	USA
Mailing Phone:	2123387126

Manifest Data:

Document ID:	MIA4089634
Manifest Status:	Not reported
Trans1 State ID:	Not reported
Year:	1996
Trans2 State ID:	Not reported
Generator Ship Date:	08/20/1996
Trans1 Recv Date:	01/01/1900
Trans2 Recv Date:	08/20/1996
TSD Site Recv Date:	09/10/1996

NYNEX (Continued) **1009234291**

Part A Recv Date:	Not reported
Part B Recv Date:	Not reported
Generator EPA ID:	NYP000927913
Trans1 EPA ID:	NYD046765574
Trans2 EPA ID:	NYD010951986
TSDF ID 1:	MID096963194
TSDF ID 2:	Not reported
Manifest Tracking Number:	Not reported
Import Indicator:	Not reported
Export Indicator:	Not reported
Discr Quantity Indicator:	Not reported
Discr Type Indicator:	Not reported
Discr Residue Indicator:	Not reported
Discr Partial Reject Indicator:	Not reported
Discr Full Reject Indicator:	Not reported
Manifest Ref Number:	Not reported
Alt Facility RCRA ID:	Not reported
Alt Facility Sign Date:	Not reported
MGMT Method Type Code:	Not reported
Waste Code 1:	LEAD
Waste Code 2:	Not reported
Waste Code 3:	Not reported
Waste Code 4:	Not reported
Waste Code 5:	Not reported
Waste Code 6:	Not reported
Quantity:	02000
Units:	Pounds
Number of Containers:	005
Container Type:	Metal drums, barrels, kegs
Handling Method:	Treat
Specific Gravity:	01.00

AT335 **CON EDISON SERVICE BOX: 74997** **RCRA NonGen / NLR** **1016969805**
ESE **VANDERBILT AVE & DEAN ST** **NY MANIFEST** **NYP004434940**
1/8-1/4 **BROOKLYN, NY 11238**
0.229 mi.
1208 ft. **Site 8 of 25 in cluster AT**

Relative: **Higher**

Actual: **84 ft.**

RCRA Listings:

Date Form Received by Agency:	20140305
Handler Name:	Con Edison Service Box: 74997
Handler Address:	VANDERBILT AVE & DEAN ST
Handler City,State,Zip:	BROOKLYN, NY 11238
EPA ID:	NYP004434940
Contact Name:	THOMAS TEELING
Contact Address:	Not reported
Contact City,State,Zip:	Not reported
Contact Telephone:	212-460-3770
Contact Fax:	Not reported
Contact Email:	Not reported
Contact Title:	SENIOR SCIENTIST
EPA Region:	02
Land Type:	Private
Federal Waste Generator Description:	Not a generator, verified
Non-Notifier:	Not reported
Biennial Report Cycle:	Not reported
Accessibility:	Not reported

CON EDISON SERVICE BOX: 74997 (Continued) **1016969805**

Active Site Indicator:	Not reported
State District Owner:	Ny
State District:	NYSDEC R2
Mailing Address:	IRVING PL, 15TH FL NE
Mailing City,State,Zip:	NEW YORK, NY 10003
Owner Name:	Not reported
Owner Type:	Not reported
Operator Name:	Not reported
Operator Type:	Not reported
Short-Term Generator Activity:	No
Importer Activity:	No
Mixed Waste Generator:	No
Transporter Activity:	No
Transfer Facility Activity:	No
Recycler Activity with Storage:	No
Small Quantity On-Site Burner Exemption:	No
Smelting Melting and Refining Furnace Exemption:	No
Underground Injection Control:	No
Off-Site Waste Receipt:	No
Universal Waste Indicator:	No
Universal Waste Destination Facility:	No
Federal Universal Waste:	No
Active Site State-Reg Handler:	---
Federal Facility Indicator:	Not reported
Hazardous Secondary Material Indicator:	NN
Sub-Part K Indicator:	Not reported
2018 GPRA Permit Baseline:	Not on the Baseline
2018 GPRA Renewals Baseline:	Not on the Baseline
202 GPRA Corrective Action Baseline:	No
Subject to Corrective Action Universe:	No
Non-TSDFs Where RCRA CA has Been Imposed Universe:	No
Corrective Action Priority Ranking:	No NCAPS ranking
Environmental Control Indicator:	No
Institutional Control Indicator:	No
Human Exposure Controls Indicator:	N/A
Groundwater Controls Indicator:	N/A
Significant Non-Complier Universe:	No
Unaddressed Significant Non-Complier Universe:	No
Addressed Significant Non-Complier Universe:	No
Significant Non-Complier With a Compliance Schedule Universe:	No
Financial Assurance Required:	Not reported
Handler Date of Last Change:	20141014
Recognized Trader-Importer:	No
Recognized Trader-Exporter:	No
Importer of Spent Lead Acid Batteries:	No
Exporter of Spent Lead Acid Batteries:	No
Recycler Activity Without Storage:	Not reported
Manifest Broker:	Not reported
Sub-Part P Indicator:	No

Historic Generators:

Receive Date:	20140205
Handler Name:	CON EDISON SERVICE BOX: 74997
Federal Waste Generator Description:	Conditionally Exempt Small Quantity Generator
State District Owner:	Ny
Large Quantity Handler of Universal Waste:	No

CON EDISON SERVICE BOX: 74997 (Continued) **1016969805**

Recognized Trader Importer: No
Recognized Trader Exporter: No
Spent Lead Acid Battery Importer: No
Spent Lead Acid Battery Exporter: No
Current Record: No
Non Storage Recycler Activity: Not reported
Electronic Manifest Broker: Not reported

Receive Date: 20140305
Handler Name: CON EDISON SERVICE BOX: 74997
Federal Waste Generator Description: Not a generator, verified
State District Owner: Ny
Large Quantity Handler of Universal Waste: No
Recognized Trader Importer: No
Recognized Trader Exporter: No
Spent Lead Acid Battery Importer: No
Spent Lead Acid Battery Exporter: No
Current Record: Yes
Non Storage Recycler Activity: Not reported
Electronic Manifest Broker: Not reported

List of NAICS Codes and Descriptions:
NAICS Codes: No NAICS Codes Found

Facility Has Received Notices of Violations:
Violations: No Violations Found

Evaluation Action Summary:
Evaluations: No Evaluations Found

Manifest Facility Information:
EPA ID: NYP004434940
Country: USA
Name: CON ED
Address: VANDERBILT AVE & DEAN ST
Address 2: 42 FEET S OF
City,State,Zip: BROOKLYN, NY 11238
Zip 4: Not reported
Location Address 1: DEAN ST AND VANDERBILT AVE
Location Address 2: SB 74997
Location City,State,Zip: BROOKLYN, NY 11238
Location Zip 4: Not reported
Facility Status: Not reported
Total Tanks: Not reported
Code: BP

Mailing:
Mailing Name: CON ED
Mailing Contact: TOM TEELING
Mailing Address 1: 4 IRVING PLACE - 15TH FLOOR
Mailing Address 2: Not reported
Mailing City,State,Zip: NEW YORK, NY 10003
Mailing Zip 4: Not reported
Mailing Country: USA
Mailing Phone: 2124603770

CON EDISON SERVICE BOX: 74997 (Continued) **1016969805**

Manifest Data:

Document ID:	Not reported
Manifest Status:	Not reported
Trans1 State ID:	NJ0000027193
Year:	2018
Trans2 State ID:	Not reported
Generator Ship Date:	02/05/2014
Trans1 Recv Date:	02/05/2014
Trans2 Recv Date:	Not reported
TSD Site Recv Date:	02/06/2014
Part A Recv Date:	Not reported
Part B Recv Date:	Not reported
Generator EPA ID:	NYP004434940
Trans1 EPA ID:	Not reported
Trans2 EPA ID:	Not reported
TSDF ID 1:	NJD002200046
TSDF ID 2:	Not reported
Manifest Tracking Number:	012771066JJK
Import Indicator:	N
Export Indicator:	N
Discr Quantity Indicator:	N
Discr Type Indicator:	N
Discr Residue Indicator:	N
Discr Partial Reject Indicator:	N
Discr Full Reject Indicator:	N
Manifest Ref Number:	Not reported
Alt Facility RCRA ID:	Not reported
Alt Facility Sign Date:	Not reported
MGMT Method Type Code:	H110
Waste Code a:	LEAD
Waste Code b:	Not reported
Waste Code c:	Not reported
Waste Code e:	Not reported
Waste Code f:	Not reported
Waste Code g:	Not reported
Waste Code 1:	Not reported
Waste Code 2:	Not reported
Waste Code 3:	Not reported
Waste Code 4:	Not reported
Waste Code 5:	Not reported
Waste Code 6:	Not reported
Quantity:	100
Units:	Gallons (liquids only)
Number of Containers:	1
Container Type:	Cargo tanks (tank trucks)
Handling Method:	Treat
Specific Gravity:	1

AT336 **CON EDISON - MANHOLE 19261** **NY MANIFEST** **S120958515**
ESE **VANDERBILT AVE & DEAN ST** **N/A**
1/8-1/4 **BROOKLYN, NY 11238**
0.229 mi.
1208 ft. **Site 9 of 25 in cluster AT**

Relative: **Higher**
Actual: **84 ft.**

Manifest Facility Information:

EPA ID:	NYP004944292
Country:	USA
Name:	CON EDISON - MANHOLE 19261
Address:	VANDERBILT AVE & DEAN ST
Address 2:	Not reported
City,State,Zip:	BROOKLYN, NY 11238
Zip 4:	Not reported
Location Address 1:	VANDERBILT AVE & DEAN ST
Location Address 2:	Not reported
Location City,State,Zip:	BROOKLYN, NY 11238
Location Zip 4:	Not reported
Facility Status:	Not reported
Total Tanks:	Not reported
Code:	BP

Mailing:

Mailing Name:	CON EDISON - MANHOLE 19261
Mailing Contact:	CON EDISON
Mailing Address 1:	4 IRVING PL 15TH FL NE
Mailing Address 2:	Not reported
Mailing City,State,Zip:	NEW YORK, NY 10003
Mailing Zip 4:	Not reported
Mailing Country:	USA
Mailing Phone:	Not reported

AT337 **CON EDISON MANHOLE 69598** **RCRA NonGen / NLR** **1010327668**
ESE **VANDERBILT AVE & DEAN ST** **NY MANIFEST** **NYP004148086**
1/8-1/4 **BROOKLYN, NY 11238**
0.229 mi.
1208 ft. **Site 10 of 25 in cluster AT**

Relative: **Higher**
Actual: **84 ft.**

RCRA Listings:

Date Form Received by Agency:	20070411
Handler Name:	Con Edison Manhole 69598
Handler Address:	VANDERBILT AVE & DEAN ST
Handler City,State,Zip:	BROOKLYN, NY 11238
EPA ID:	NYP004148086
Contact Name:	ANTONIO DELGADO
Contact Address:	4 IRVING PL, RM 828
Contact City,State,Zip:	NEW YORK, NY 10003
Contact Telephone:	718-204-4201
Contact Fax:	Not reported
Contact Email:	Not reported
Contact Title:	Not reported
EPA Region:	02
Land Type:	Not reported
Federal Waste Generator Description:	Not a generator, verified
Non-Notifier:	Not reported
Biennial Report Cycle:	Not reported
Accessibility:	Not reported
Active Site Indicator:	Not reported
State District Owner:	Ny

CON EDISON MANHOLE 69598 (Continued) **1010327668**

State District:	NYSDEC R2
Mailing Address:	4 IRVING PL, RM 828
Mailing City,State,Zip:	NEW YORK, NY 10003
Owner Name:	Not reported
Owner Type:	Not reported
Operator Name:	Not reported
Operator Type:	Not reported
Short-Term Generator Activity:	No
Importer Activity:	No
Mixed Waste Generator:	No
Transporter Activity:	No
Transfer Facility Activity:	No
Recycler Activity with Storage:	No
Small Quantity On-Site Burner Exemption:	No
Smelting Melting and Refining Furnace Exemption:	No
Underground Injection Control:	No
Off-Site Waste Receipt:	No
Universal Waste Indicator:	No
Universal Waste Destination Facility:	No
Federal Universal Waste:	No
Active Site State-Reg Handler:	---
Federal Facility Indicator:	Not reported
Hazardous Secondary Material Indicator:	N
Sub-Part K Indicator:	Not reported
2018 GPRA Permit Baseline:	Not on the Baseline
2018 GPRA Renewals Baseline:	Not on the Baseline
202 GPRA Corrective Action Baseline:	No
Subject to Corrective Action Universe:	No
Non-TSDFs Where RCRA CA has Been Imposed Universe:	No
Corrective Action Priority Ranking:	No NCAPS ranking
Environmental Control Indicator:	No
Institutional Control Indicator:	No
Human Exposure Controls Indicator:	N/A
Groundwater Controls Indicator:	N/A
Significant Non-Complier Universe:	No
Unaddressed Significant Non-Complier Universe:	No
Addressed Significant Non-Complier Universe:	No
Significant Non-Complier With a Compliance Schedule Universe:	No
Financial Assurance Required:	Not reported
Handler Date of Last Change:	20150414
Recognized Trader-Importer:	No
Recognized Trader-Exporter:	No
Importer of Spent Lead Acid Batteries:	No
Exporter of Spent Lead Acid Batteries:	No
Recycler Activity Without Storage:	No
Manifest Broker:	No
Sub-Part P Indicator:	No

Historic Generators:

Receive Date:	20070409
Handler Name: CON EDISON	
Federal Waste Generator Description:	Not reported
State District Owner:	Not reported
Large Quantity Handler of Universal Waste:	No
Recognized Trader Importer:	No
Recognized Trader Exporter:	No

CON EDISON MANHOLE 69598 (Continued) **1010327668**

Spent Lead Acid Battery Importer: No
Spent Lead Acid Battery Exporter: No
Current Record: No
Non Storage Recycler Activity: Not reported
Electronic Manifest Broker: Not reported

Receive Date: 20070410
Handler Name: CON EDISON
Federal Waste Generator Description: Not a generator, verified
State District Owner: Not reported
Large Quantity Handler of Universal Waste: No
Recognized Trader Importer: No
Recognized Trader Exporter: No
Spent Lead Acid Battery Importer: No
Spent Lead Acid Battery Exporter: No
Current Record: No
Non Storage Recycler Activity: Not reported
Electronic Manifest Broker: Not reported

Receive Date: 20070411
Handler Name: CON EDISON MANHOLE 69598
Federal Waste Generator Description: Not a generator, verified
State District Owner: Ny
Large Quantity Handler of Universal Waste: No
Recognized Trader Importer: No
Recognized Trader Exporter: No
Spent Lead Acid Battery Importer: No
Spent Lead Acid Battery Exporter: No
Current Record: Yes
Non Storage Recycler Activity: Not reported
Electronic Manifest Broker: Not reported

List of NAICS Codes and Descriptions:
NAICS Codes: No NAICS Codes Found

Facility Has Received Notices of Violations:
Violations: No Violations Found

Evaluation Action Summary:
Evaluations: No Evaluations Found

Manifest Facility Information:
EPA ID: NYP004148086
Country: USA
Name: CONSOLIDATED EDISON
Address: VANDERBILT AVE & DEAN ST
Address 2: Not reported
City,State,Zip: BROOKLYN, NY 11238
Zip 4: Not reported
Location Address 1: PITKIN AVENUE & SNEDECKER STREET
Location Address 2: Not reported
Location City,State,Zip: BROOKLYN, NY 11201
Location Zip 4: Not reported
Facility Status: Not reported

CON EDISON MANHOLE 69598 (Continued) **1010327668**

Total Tanks:	Not reported
Code:	BP

Mailing:

Mailing Name:	CONSOLIDATED EDISON
Mailing Contact:	FRANKLIN MURRAY
Mailing Address 1:	4 IRVING PLACE RM 828
Mailing Address 2:	Not reported
Mailing City,State,Zip:	NEW YORK, NY 10003
Mailing Zip 4:	Not reported
Mailing Country:	USA
Mailing Phone:	2124602808

Manifest Data:

Document ID:	Not reported
Manifest Status:	Not reported
Trans1 State ID:	NYD006982359
Year:	2018
Trans2 State ID:	Not reported
Generator Ship Date:	02/09/2007
Trans1 Recv Date:	02/09/2007
Trans2 Recv Date:	Not reported
TSD Site Recv Date:	02/12/2007
Part A Recv Date:	Not reported
Part B Recv Date:	Not reported
Generator EPA ID:	NYP004148086
Trans1 EPA ID:	Not reported
Trans2 EPA ID:	Not reported
TSDF ID 1:	NYD077444263
TSDF ID 2:	Not reported
Manifest Tracking Number:	001450458FLE
Import Indicator:	N
Export Indicator:	N
Discr Quantity Indicator:	N
Discr Type Indicator:	N
Discr Residue Indicator:	N
Discr Partial Reject Indicator:	N
Discr Full Reject Indicator:	N
Manifest Ref Number:	Not reported
Alt Facility RCRA ID:	Not reported
Alt Facility Sign Date:	Not reported
MGMT Method Type Code:	H141
Waste Code a:	CADMIUM
Waste Code b:	CHROMIUM
Waste Code c:	LEAD
Waste Code e:	B007
Waste Code f:	Not reported
Waste Code g:	Not reported
Waste Code 1:	Not reported
Waste Code 2:	Not reported
Waste Code 3:	Not reported
Waste Code 4:	Not reported
Waste Code 5:	Not reported
Waste Code 6:	Not reported
Quantity:	50
Units:	Kilograms
Number of Containers:	1

CON EDISON MANHOLE 69598 (Continued) **1010327668**

Container Type: Metal drums, barrels, kegs
Handling Method: Landfill
Specific Gravity: 1

AT338 **CON EDISON MANHOLE 69589** **RCRA NonGen / NLR** **1010327592**
ESE **VANDERBILT AVE & DEAN ST** **NY MANIFEST** **NYP004147435**
1/8-1/4 **BROOKLYN, NY 11238**
0.229 mi.
1208 ft. **Site 11 of 25 in cluster AT**

Relative: **Higher**
Actual: **84 ft.**

RCRA Listings:

Date Form Received by Agency:	20070411
Handler Name:	Con Edison Manhole 69589
Handler Address:	VANDERBILT AVE & DEAN ST
Handler City,State,Zip:	BROOKLYN, NY 11238
EPA ID:	NYP004147435
Contact Name:	STEVEN MARTIS
Contact Address:	4 IRVING PL, RM 828
Contact City,State,Zip:	NEW YORK, NY 10003
Contact Telephone:	212-580-8383
Contact Fax:	Not reported
Contact Email:	Not reported
Contact Title:	Not reported
EPA Region:	02
Land Type:	Not reported
Federal Waste Generator Description:	Not a generator, verified
Non-Notifier:	Not reported
Biennial Report Cycle:	Not reported
Accessibility:	Not reported
Active Site Indicator:	Not reported
State District Owner:	Ny
State District:	NYSDEC R2
Mailing Address:	4 IRVING PL, RM 828
Mailing City,State,Zip:	NEW YORK, NY 10003
Owner Name:	Not reported
Owner Type:	Not reported
Operator Name:	Not reported
Operator Type:	Not reported
Short-Term Generator Activity:	No
Importer Activity:	No
Mixed Waste Generator:	No
Transporter Activity:	No
Transfer Facility Activity:	No
Recycler Activity with Storage:	No
Small Quantity On-Site Burner Exemption:	No
Smelting Melting and Refining Furnace Exemption:	No
Underground Injection Control:	No
Off-Site Waste Receipt:	No
Universal Waste Indicator:	No
Universal Waste Destination Facility:	No
Federal Universal Waste:	No
Active Site State-Reg Handler:	---
Federal Facility Indicator:	Not reported
Hazardous Secondary Material Indicator:	N
Sub-Part K Indicator:	Not reported
2018 GPRA Permit Baseline:	Not on the Baseline
2018 GPRA Renewals Baseline:	Not on the Baseline

CON EDISON MANHOLE 69589 (Continued) **1010327592**

202 GPRA Corrective Action Baseline:	No
Subject to Corrective Action Universe:	No
Non-TSDFs Where RCRA CA has Been Imposed Universe:	No
Corrective Action Priority Ranking:	No NCAPS ranking
Environmental Control Indicator:	No
Institutional Control Indicator:	No
Human Exposure Controls Indicator:	N/A
Groundwater Controls Indicator:	N/A
Significant Non-Complier Universe:	No
Unaddressed Significant Non-Complier Universe:	No
Addressed Significant Non-Complier Universe:	No
Significant Non-Complier With a Compliance Schedule Universe:	No
Financial Assurance Required:	Not reported
Handler Date of Last Change:	20150414
Recognized Trader-Importer:	No
Recognized Trader-Exporter:	No
Importer of Spent Lead Acid Batteries:	No
Exporter of Spent Lead Acid Batteries:	No
Recycler Activity Without Storage:	No
Manifest Broker:	No
Sub-Part P Indicator:	No

Historic Generators:

Receive Date:	20070409
Handler Name: CON EDISON	
Federal Waste Generator Description:	Not reported
State District Owner:	Not reported
Large Quantity Handler of Universal Waste:	No
Recognized Trader Importer:	No
Recognized Trader Exporter:	No
Spent Lead Acid Battery Importer:	No
Spent Lead Acid Battery Exporter:	No
Current Record:	No
Non Storage Recycler Activity:	Not reported
Electronic Manifest Broker:	Not reported

Receive Date:	20070410
Handler Name: CON EDISON	
Federal Waste Generator Description:	Not a generator, verified
State District Owner:	Not reported
Large Quantity Handler of Universal Waste:	No
Recognized Trader Importer:	No
Recognized Trader Exporter:	No
Spent Lead Acid Battery Importer:	No
Spent Lead Acid Battery Exporter:	No
Current Record:	No
Non Storage Recycler Activity:	Not reported
Electronic Manifest Broker:	Not reported

Receive Date:	20070411
Handler Name: CON EDISON MANHOLE 69589	
Federal Waste Generator Description:	Not a generator, verified
State District Owner:	Ny
Large Quantity Handler of Universal Waste:	No
Recognized Trader Importer:	No
Recognized Trader Exporter:	No

CON EDISON MANHOLE 69589 (Continued) **1010327592**

Spent Lead Acid Battery Importer: No
Spent Lead Acid Battery Exporter: No
Current Record: Yes
Non Storage Recycler Activity: Not reported
Electronic Manifest Broker: Not reported

List of NAICS Codes and Descriptions:
NAICS Codes: No NAICS Codes Found

Facility Has Received Notices of Violations:
Violations: No Violations Found

Evaluation Action Summary:
Evaluations: No Evaluations Found

Manifest Facility Information:
EPA ID: NYP004147435
Country: USA
Name: COSOLIDATED EDISON
Address: VANDERBILT AVE & DEAN ST
Address 2: Not reported
City,State,Zip: BROOKLYN, NY 11238
Zip 4: Not reported
Location Address 1: VANDERBILT AV & DEAN ST
Location Address 2: Not reported
Location City,State,Zip: BROOKLYN, NY 11201
Location Zip 4: Not reported
Facility Status: Not reported
Total Tanks: Not reported
Code: BP

Mailing:
Mailing Name: COSOLIDATED EDISON
Mailing Contact: WOO DONG KIM
Mailing Address 1: 31-01 20 TH AVE
Mailing Address 2: Not reported
Mailing City,State,Zip: LONG ISLAND CITY, NY 11105
Mailing Zip 4: Not reported
Mailing Country: USA
Mailing Phone: 7182044090

Manifest Data:
Document ID: Not reported
Manifest Status: Not reported
Trans1 State ID: NYD006982359
Year: 2018
Trans2 State ID: Not reported
Generator Ship Date: 01/09/2007
Trans1 Recv Date: 01/09/2007
Trans2 Recv Date: Not reported
TSD Site Recv Date: 01/11/2007
Part A Recv Date: Not reported
Part B Recv Date: Not reported
Generator EPA ID: NYP004147435

CON EDISON MANHOLE 69589 (Continued) **1010327592**

Trans1 EPA ID:	Not reported
Trans2 EPA ID:	Not reported
TSDF ID 1:	NYD077444263
TSDF ID 2:	Not reported
Manifest Tracking Number:	001436229FLE
Import Indicator:	N
Export Indicator:	N
Discr Quantity Indicator:	N
Discr Type Indicator:	N
Discr Residue Indicator:	N
Discr Partial Reject Indicator:	N
Discr Full Reject Indicator:	N
Manifest Ref Number:	Not reported
Alt Facility RCRA ID:	Not reported
Alt Facility Sign Date:	Not reported
MGMT Method Type Code:	H141
Waste Code a:	CADMIUM
Waste Code b:	CHROMIUM
Waste Code c:	LEAD
Waste Code e:	B007
Waste Code f:	Not reported
Waste Code g:	Not reported
Waste Code 1:	Not reported
Waste Code 2:	Not reported
Waste Code 3:	Not reported
Waste Code 4:	Not reported
Waste Code 5:	Not reported
Waste Code 6:	Not reported
Quantity:	100
Units:	Kilograms
Number of Containers:	2
Container Type:	Metal drums, barrels, kegs
Handling Method:	Landfill
Specific Gravity:	1

AX339 **CON EDISON MANHOLE 1795** **RCRA NonGen / NLR** **1014918202**
ESE **VANDERBILT AVE & BERGEN ST ES** **NY MANIFEST** **NYP004218125**
1/8-1/4 **BROOKLYN, NY 11201**
0.230 mi.
1212 ft. **Site 1 of 9 in cluster AX**

Relative: **Higher**

Actual: **88 ft.**

RCRA Listings:

Date Form Received by Agency:	20101114
Handler Name:	Con Edison Manhole 1795
Handler Address:	VANDERBILT AVE & BERGEN ST ES
Handler City,State,Zip:	BROOKLYN, NY 11201
EPA ID:	NYP004218125
Contact Name:	ALFONSO GUERRERO
Contact Address:	Not reported
Contact City,State,Zip:	Not reported
Contact Telephone:	Not reported
Contact Fax:	Not reported
Contact Email:	Not reported
Contact Title:	SR OFFICE ASSISTANT A X L1-2
EPA Region:	02
Land Type:	Private
Federal Waste Generator Description:	Not a generator, verified

CON EDISON MANHOLE 1795 (Continued) **1014918202**

Non-Notifier:	Not reported
Biennial Report Cycle:	Not reported
Accessibility:	Not reported
Active Site Indicator:	Not reported
State District Owner:	Ny
State District:	NYSDEC R2
Mailing Address:	IRVING PL RM 828
Mailing City,State,Zip:	NEW YORK, NY 10003
Owner Name:	Not reported
Owner Type:	Not reported
Operator Name:	Not reported
Operator Type:	Not reported
Short-Term Generator Activity:	No
Importer Activity:	No
Mixed Waste Generator:	No
Transporter Activity:	No
Transfer Facility Activity:	No
Recycler Activity with Storage:	No
Small Quantity On-Site Burner Exemption:	No
Smelting Melting and Refining Furnace Exemption:	No
Underground Injection Control:	No
Off-Site Waste Receipt:	No
Universal Waste Indicator:	No
Universal Waste Destination Facility:	No
Federal Universal Waste:	No
Active Site State-Reg Handler:	---
Federal Facility Indicator:	Not reported
Hazardous Secondary Material Indicator:	NN
Sub-Part K Indicator:	Not reported
2018 GPRA Permit Baseline:	Not on the Baseline
2018 GPRA Renewals Baseline:	Not on the Baseline
202 GPRA Corrective Action Baseline:	No
Subject to Corrective Action Universe:	No
Non-TSDFs Where RCRA CA has Been Imposed Universe:	No
Corrective Action Priority Ranking:	No NCAPS ranking
Environmental Control Indicator:	No
Institutional Control Indicator:	No
Human Exposure Controls Indicator:	N/A
Groundwater Controls Indicator:	N/A
Significant Non-Complier Universe:	No
Unaddressed Significant Non-Complier Universe:	No
Addressed Significant Non-Complier Universe:	No
Significant Non-Complier With a Compliance Schedule Universe:	No
Financial Assurance Required:	Not reported
Handler Date of Last Change:	20110701
Recognized Trader-Importer:	No
Recognized Trader-Exporter:	No
Importer of Spent Lead Acid Batteries:	No
Exporter of Spent Lead Acid Batteries:	No
Recycler Activity Without Storage:	Not reported
Manifest Broker:	Not reported
Sub-Part P Indicator:	No

Historic Generators:

Receive Date:	20101015
Handler Name:	CON EDISON MANHOLE 1795

CON EDISON MANHOLE 1795 (Continued) **1014918202**

Federal Waste Generator Description: Conditionally Exempt Small Quantity Generator
State District Owner: Ny
Large Quantity Handler of Universal Waste: No
Recognized Trader Importer: No
Recognized Trader Exporter: No
Spent Lead Acid Battery Importer: No
Spent Lead Acid Battery Exporter: No
Current Record: No
Non Storage Recycler Activity: Not reported
Electronic Manifest Broker: Not reported

Receive Date: 20101114
Handler Name: CON EDISON MANHOLE 1795
Federal Waste Generator Description: Not a generator, verified
State District Owner: Ny
Large Quantity Handler of Universal Waste: No
Recognized Trader Importer: No
Recognized Trader Exporter: No
Spent Lead Acid Battery Importer: No
Spent Lead Acid Battery Exporter: No
Current Record: Yes
Non Storage Recycler Activity: Not reported
Electronic Manifest Broker: Not reported

List of NAICS Codes and Descriptions:
NAICS Codes: No NAICS Codes Found

Facility Has Received Notices of Violations:
Violations: No Violations Found

Evaluation Action Summary:
Evaluations: No Evaluations Found

Manifest Facility Information:
EPA ID: NYP004218125
Country: USA
Name: CONSOLIDATED EDISON
Address: VANDERBILT AVE & BERGEN ST ES
Address 2: 34 FEET S OF
City,State,Zip: BROOKLYN, NY 11201
Zip 4: Not reported
Location Address 1: E/S VANDERBILT AVE 34‘ S/O BE
Location Address 2: RGEN ST
Location City,State,Zip: BROOKLYN, NY 11201
Location Zip 4: Not reported
Facility Status: Not reported
Total Tanks: Not reported
Code: BP

Mailing:
Mailing Name: CONSOLIDATED EDISON
Mailing Contact: TOM TEELING
Mailing Address 1: 4 IRVING PLACE RM 828
Mailing Address 2: Not reported
Mailing City,State,Zip: NEW YORK, NY 10003

CON EDISON MANHOLE 1795 (Continued) **1014918202**

Mailing Zip 4:	Not reported
Mailing Country:	USA
Mailing Phone:	2124603770

Manifest Data:

Document ID:	Not reported
Manifest Status:	Not reported
Trans1 State ID:	NYD006982359
Year:	2018
Trans2 State ID:	Not reported
Generator Ship Date:	10/16/2010
Trans1 Recv Date:	10/16/2010
Trans2 Recv Date:	Not reported
TSD Site Recv Date:	10/19/2010
Part A Recv Date:	Not reported
Part B Recv Date:	Not reported
Generator EPA ID:	NYP004218125
Trans1 EPA ID:	Not reported
Trans2 EPA ID:	Not reported
TSDF ID 1:	NYD980593636
TSDF ID 2:	Not reported
Manifest Tracking Number:	001442405FLE
Import Indicator:	N
Export Indicator:	N
Discr Quantity Indicator:	N
Discr Type Indicator:	N
Discr Residue Indicator:	N
Discr Partial Reject Indicator:	N
Discr Full Reject Indicator:	N
Manifest Ref Number:	Not reported
Alt Facility RCRA ID:	Not reported
Alt Facility Sign Date:	Not reported
MGMT Method Type Code:	H141
Waste Code a:	LEAD
Waste Code b:	CHROMIUM
Waste Code c:	MERCURY
Waste Code e:	B007
Waste Code f:	Not reported
Waste Code g:	Not reported
Waste Code 1:	Not reported
Waste Code 2:	Not reported
Waste Code 3:	Not reported
Waste Code 4:	Not reported
Waste Code 5:	Not reported
Waste Code 6:	Not reported
Quantity:	1000
Units:	Kilograms
Number of Containers:	4
Container Type:	Metal drums, barrels, kegs
Handling Method:	Landfill
Specific Gravity:	1

AY340 **840 ATLANTIC AVENUE** **NY UST** **U003297823**
East **ATLANTIC AVENUE** **N/A**
1/8-1/4 **BROOKLYN, NY 11238**
0.230 mi.
1215 ft. **Site 1 of 5 in cluster AY**

Relative:
Higher

Actual:
70 ft.

UST:

Name:	840 ATLANTIC AVENUE
Address:	ATLANTIC AVENUE
City,State,Zip:	BROOKLYN, NY 11238
Id/Status:	2-603368 / Unregulated/Closed
Program Type:	PBS
Region:	STATE
DEC Region:	2
Expiration Date:	N/A
UTM X:	587191.18750
UTM Y:	4503940.00000
Site Type:	Unknown

Affiliation Records:

Site Id:	25286
Affiliation Type:	Facility Owner
Company Name:	ANTHONY MUSTO
Contact Type:	Not reported
Contact Name:	Not reported
Address1:	29-37 41ST AVENUE
Address2:	Not reported
City:	LONG ISLAND CITY
State:	NY
Zip Code:	11101
Country Code:	001
Phone:	(718) 937-8100
EMail:	Not reported
Fax Number:	Not reported
Modified By:	TRANSLAT
Date Last Modified:	2004-03-04

Site Id:	25286
Affiliation Type:	Mail Contact
Company Name:	CROSSTOWN REALTY CO.
Contact Type:	Not reported
Contact Name:	ANTHONY MUSTO
Address1:	29-37 41ST AVENUE
Address2:	Not reported
City:	LONG ISLAND CITY
State:	NY
Zip Code:	11101
Country Code:	001
Phone:	(718) 937-8100
EMail:	Not reported
Fax Number:	Not reported
Modified By:	TRANSLAT
Date Last Modified:	2004-03-04

Site Id:	25286
Affiliation Type:	Facility Operator
Company Name:	840 ATLANTIC AVENUE
Contact Type:	Not reported
Contact Name:	ANTHONY MUSTO
Address1:	Not reported

840 ATLANTIC AVENUE (Continued) **U003297823**

Address2:	Not reported
City:	Not reported
State:	NN
Zip Code:	Not reported
Country Code:	001
Phone:	(718) 937-8100
EMail:	Not reported
Fax Number:	Not reported
Modified By:	TRANSLAT
Date Last Modified:	2004-03-04

Site Id:	25286
Affiliation Type:	Emergency Contact
Company Name:	ANTHONY MUSTO
Contact Type:	Not reported
Contact Name:	ANTHONY MUSTO
Address1:	Not reported
Address2:	Not reported
City:	Not reported
State:	NN
Zip Code:	Not reported
Country Code:	001
Phone:	(718) 937-8100
EMail:	Not reported
Fax Number:	Not reported
Modified By:	TRANSLAT
Date Last Modified:	2004-03-04

Tank Info:

Tank Number:	001
Tank ID:	54026
Tank Status:	Closed - Removed
Material Name:	Closed - Removed
Capacity Gallons:	550
Install Date:	03/01/1998
Date Tank Closed:	02/01/1998
Registered:	True
Tank Location:	Underground
Tank Type:	Steel/carbon steel
Material Code:	0009
Common Name of Substance:	Gasoline

Tightness Test Method:	NN
Date Test:	Not reported
Next Test Date:	Not reported
Pipe Model:	Not reported
Modified By:	MJGRIFFI
Last Modified:	05/09/2022

Equipment Records:

C02 - Pipe Location - Underground/On-ground
G00 - Tank Secondary Containment - None
J02 - Dispenser - Suction Dispenser
A00 - Tank Internal Protection - None
D01 - Pipe Type - Steel/Carbon Steel/Iron
B00 - Tank External Protection - None

840 ATLANTIC AVENUE (Continued) **U003297823**

F00 - Pipe External Protection - None
H00 - Tank Leak Detection - None
I00 - Overfill - None

Tank Number:	002
Tank ID:	54027
Tank Status:	Closed - Removed
Material Name:	Closed - Removed
Capacity Gallons:	550
Install Date:	02/01/1998
Date Tank Closed:	02/01/1998
Registered:	True
Tank Location:	Underground
Tank Type:	Steel/carbon steel
Material Code:	0009
Common Name of Substance:	Gasoline
Tightness Test Method:	NN
Date Test:	Not reported
Next Test Date:	Not reported
Pipe Model:	Not reported
Modified By:	MJGRIFFI
Last Modified:	05/09/2022

Equipment Records:

A00 - Tank Internal Protection - None
D01 - Pipe Type - Steel/Carbon Steel/Iron
B00 - Tank External Protection - None
F00 - Pipe External Protection - None
H00 - Tank Leak Detection - None
I00 - Overfill - None
C02 - Pipe Location - Underground/On-ground
G00 - Tank Secondary Containment - None
J02 - Dispenser - Suction Dispenser

Tank Number:	003
Tank ID:	54028
Tank Status:	Closed - Removed
Material Name:	Closed - Removed
Capacity Gallons:	550
Install Date:	03/01/1998
Date Tank Closed:	02/01/1998
Registered:	True
Tank Location:	Underground
Tank Type:	Steel/carbon steel
Material Code:	0009
Common Name of Substance:	Gasoline
Tightness Test Method:	NN
Date Test:	Not reported
Next Test Date:	Not reported
Pipe Model:	Not reported
Modified By:	MJGRIFFI
Last Modified:	05/09/2022

Equipment Records:

840 ATLANTIC AVENUE (Continued) **U003297823**

A00 - Tank Internal Protection - None
D01 - Pipe Type - Steel/Carbon Steel/Iron
F00 - Pipe External Protection - None
B00 - Tank External Protection - None
H00 - Tank Leak Detection - None
I00 - Overfill - None
G00 - Tank Secondary Containment - None
J02 - Dispenser - Suction Dispenser
C02 - Pipe Location - Underground/On-ground

Tank Number: 004
Tank ID: 54029
Tank Status: Closed - Removed
Material Name: Closed - Removed
Capacity Gallons: 550
Install Date: 02/01/1998
Date Tank Closed: 02/01/1998
Registered: True
Tank Location: Underground
Tank Type: Steel/carbon steel
Material Code: 0009
Common Name of Substance: Gasoline

Tightness Test Method: NN
Date Test: Not reported
Next Test Date: Not reported
Pipe Model: Not reported
Modified By: MJGRIFFI
Last Modified: 05/09/2022

Equipment Records:

B00 - Tank External Protection - None
F00 - Pipe External Protection - None
H00 - Tank Leak Detection - None
I00 - Overfill - None
C02 - Pipe Location - Underground/On-ground
G00 - Tank Secondary Containment - None
J02 - Dispenser - Suction Dispenser
A00 - Tank Internal Protection - None
D01 - Pipe Type - Steel/Carbon Steel/Iron

Tank Number: 005
Tank ID: 54030
Tank Status: Closed - Removed
Material Name: Closed - Removed
Capacity Gallons: 550
Install Date: 02/01/1998
Date Tank Closed: 02/01/1998
Registered: True
Tank Location: Underground
Tank Type: Steel/carbon steel
Material Code: 0009
Common Name of Substance: Gasoline

Tightness Test Method: NN
Date Test: Not reported

840 ATLANTIC AVENUE (Continued) **U003297823**

Next Test Date: Not reported
Pipe Model: Not reported
Modified By: MJGRIFFI
Last Modified: 05/09/2022

Equipment Records:

A00 - Tank Internal Protection - None
D01 - Pipe Type - Steel/Carbon Steel/Iron
B00 - Tank External Protection - None
F00 - Pipe External Protection - None
H00 - Tank Leak Detection - None
I00 - Overfill - None
C02 - Pipe Location - Underground/On-ground
G00 - Tank Secondary Containment - None
J02 - Dispenser - Suction Dispenser

Tank Number: 006
Tank ID: 54031
Tank Status: Closed - Removed
Material Name: Closed - Removed
Capacity Gallons: 550
Install Date: 02/01/1998
Date Tank Closed: 02/01/1998
Registered: True
Tank Location: Underground
Tank Type: Steel/carbon steel
Material Code: 0009
Common Name of Substance: Gasoline

Tightness Test Method: NN
Date Test: Not reported
Next Test Date: Not reported
Pipe Model: Not reported
Modified By: MJGRIFFI
Last Modified: 05/09/2022

Equipment Records:

A00 - Tank Internal Protection - None
D01 - Pipe Type - Steel/Carbon Steel/Iron
B00 - Tank External Protection - None
F00 - Pipe External Protection - None
H00 - Tank Leak Detection - None
I00 - Overfill - None
J02 - Dispenser - Suction Dispenser
C02 - Pipe Location - Underground/On-ground
G00 - Tank Secondary Containment - None

Tank Number: 007
Tank ID: 54032
Tank Status: Closed - Removed
Material Name: Closed - Removed
Capacity Gallons: 550
Install Date: 02/01/1998
Date Tank Closed: 02/01/1998
Registered: True
Tank Location: Underground

840 ATLANTIC AVENUE (Continued) **U003297823**

Tank Type: Steel/carbon steel
Material Code: 0009
Common Name of Substance: Gasoline

Tightness Test Method: NN
Date Test: Not reported
Next Test Date: Not reported
Pipe Model: Not reported
Modified By: MJGRIFFI
Last Modified: 05/09/2022

Equipment Records:

A00 - Tank Internal Protection - None
D01 - Pipe Type - Steel/Carbon Steel/Iron
B00 - Tank External Protection - None
F00 - Pipe External Protection - None
H00 - Tank Leak Detection - None
I00 - Overfill - None
C02 - Pipe Location - Underground/On-ground
G00 - Tank Secondary Containment - None
J02 - Dispenser - Suction Dispenser

Tank Number: 008
Tank ID: 54033
Tank Status: Closed - Removed
Material Name: Closed - Removed
Capacity Gallons: 550
Install Date: 02/01/1998
Date Tank Closed: 02/01/1998
Registered: True
Tank Location: Underground
Tank Type: Steel/carbon steel
Material Code: 0009
Common Name of Substance: Gasoline

Tightness Test Method: NN
Date Test: Not reported
Next Test Date: Not reported
Pipe Model: Not reported
Modified By: MJGRIFFI
Last Modified: 05/09/2022

Equipment Records:

B00 - Tank External Protection - None
F00 - Pipe External Protection - None
A00 - Tank Internal Protection - None
D01 - Pipe Type - Steel/Carbon Steel/Iron
H00 - Tank Leak Detection - None
I00 - Overfill - None
C02 - Pipe Location - Underground/On-ground
G00 - Tank Secondary Containment - None
J02 - Dispenser - Suction Dispenser

AX341 **CON EDISON MANHOLE 64663** **RCRA NonGen / NLR** **1010326476**
ESE **BERGEN ST & VANDERBILT** **NY MANIFEST** **NYP004141388**
1/8-1/4 **BROOKLYN, NY 11215**
0.230 mi.
1215 ft. **Site 2 of 9 in cluster AX**

Relative: **Higher**
Actual: **88 ft.**

RCRA Listings:

Date Form Received by Agency:	20060705
Handler Name:	Con Edison Manhole 64663
Handler Address:	BERGEN ST & VANDERBILT
Handler City,State,Zip:	BROOKLYN, NY 11215
EPA ID:	NYP004141388
Contact Name:	ANDREW FIORE
Contact Address:	4 IRVING PL, RM 828
Contact City,State,Zip:	NEW YORK, NY 10003
Contact Telephone:	212-580-8383
Contact Fax:	Not reported
Contact Email:	Not reported
Contact Title:	Not reported
EPA Region:	02
Land Type:	Not reported
Federal Waste Generator Description:	Not a generator, verified
Non-Notifier:	Not reported
Biennial Report Cycle:	Not reported
Accessibility:	Not reported
Active Site Indicator:	Not reported
State District Owner:	Ny
State District:	NYSDEC R2
Mailing Address:	4 IRVING PL, RM 828
Mailing City,State,Zip:	NEW YORK, NY 10003
Owner Name:	Not reported
Owner Type:	Not reported
Operator Name:	Not reported
Operator Type:	Not reported
Short-Term Generator Activity:	No
Importer Activity:	No
Mixed Waste Generator:	No
Transporter Activity:	No
Transfer Facility Activity:	No
Recycler Activity with Storage:	No
Small Quantity On-Site Burner Exemption:	No
Smelting Melting and Refining Furnace Exemption:	No
Underground Injection Control:	No
Off-Site Waste Receipt:	No
Universal Waste Indicator:	No
Universal Waste Destination Facility:	No
Federal Universal Waste:	No
Active Site State-Reg Handler:	---
Federal Facility Indicator:	Not reported
Hazardous Secondary Material Indicator:	N
Sub-Part K Indicator:	Not reported
2018 GPRA Permit Baseline:	Not on the Baseline
2018 GPRA Renewals Baseline:	Not on the Baseline
202 GPRA Corrective Action Baseline:	No
Subject to Corrective Action Universe:	No
Non-TSDFs Where RCRA CA has Been Imposed Universe:	No
Corrective Action Priority Ranking:	No NCAPS ranking
Environmental Control Indicator:	No
Institutional Control Indicator:	No

CON EDISON MANHOLE 64663 (Continued) **1010326476**

Human Exposure Controls Indicator:	N/A
Groundwater Controls Indicator:	N/A
Significant Non-Complier Universe:	No
Unaddressed Significant Non-Complier Universe:	No
Addressed Significant Non-Complier Universe:	No
Significant Non-Complier With a Compliance Schedule Universe:	No
Financial Assurance Required:	Not reported
Handler Date of Last Change:	20150414
Recognized Trader-Importer:	No
Recognized Trader-Exporter:	No
Importer of Spent Lead Acid Batteries:	No
Exporter of Spent Lead Acid Batteries:	No
Recycler Activity Without Storage:	No
Manifest Broker:	No
Sub-Part P Indicator:	No

Historic Generators:

Receive Date:	20060703
Handler Name: CON EDISON	
Federal Waste Generator Description:	Not reported
State District Owner:	Not reported
Large Quantity Handler of Universal Waste:	No
Recognized Trader Importer:	No
Recognized Trader Exporter:	No
Spent Lead Acid Battery Importer:	No
Spent Lead Acid Battery Exporter:	No
Current Record:	No
Non Storage Recycler Activity:	Not reported
Electronic Manifest Broker:	Not reported

Receive Date:	20060704
Handler Name: CON EDISON	
Federal Waste Generator Description:	Not a generator, verified
State District Owner:	Not reported
Large Quantity Handler of Universal Waste:	No
Recognized Trader Importer:	No
Recognized Trader Exporter:	No
Spent Lead Acid Battery Importer:	No
Spent Lead Acid Battery Exporter:	No
Current Record:	No
Non Storage Recycler Activity:	Not reported
Electronic Manifest Broker:	Not reported

Receive Date:	20060705
Handler Name: CON EDISON MANHOLE 64663	
Federal Waste Generator Description:	Not a generator, verified
State District Owner:	Ny
Large Quantity Handler of Universal Waste:	No
Recognized Trader Importer:	No
Recognized Trader Exporter:	No
Spent Lead Acid Battery Importer:	No
Spent Lead Acid Battery Exporter:	No
Current Record:	Yes
Non Storage Recycler Activity:	Not reported
Electronic Manifest Broker:	Not reported

CON EDISON MANHOLE 64663 (Continued) **1010326476**

List of NAICS Codes and Descriptions:
NAICS Codes: No NAICS Codes Found

Facility Has Received Notices of Violations:
Violations: No Violations Found

Evaluation Action Summary:
Evaluations: No Evaluations Found

Manifest Facility Information:

EPA ID:	NYP004141388
Country:	USA
Name:	CONSOLIDATED EDISON
Address:	SOUTSIDE OF BERGEN ST. 38 FEET
Address 2:	EAST OF VANDERBILT
City,State,Zip:	BROOKLYN, NY 11215
Zip 4:	Not reported
Location Address 1:	BERGEN ST & VANDERBILT MH64663
Location Address 2:	Not reported
Location City,State,Zip:	BROOKLYN, NY 11201
Location Zip 4:	Not reported
Facility Status:	Not reported
Total Tanks:	Not reported
Code:	BP

Mailing:

Mailing Name:	CONSOLIDATED EDISON
Mailing Contact:	FRANKLIN MURRAY
Mailing Address 1:	4 IRVING PLACE RM 828
Mailing Address 2:	Not reported
Mailing City,State,Zip:	NEW YORK, NY 10003
Mailing Zip 4:	Not reported
Mailing Country:	USA
Mailing Phone:	2124602808

Manifest Data:

Document ID:	Not reported
Manifest Status:	Not reported
Trans1 State ID:	NYD006982359
Year:	2018
Trans2 State ID:	Not reported
Generator Ship Date:	04/06/2006
Trans1 Recv Date:	04/06/2006
Trans2 Recv Date:	Not reported
TSD Site Recv Date:	04/07/2006
Part A Recv Date:	Not reported
Part B Recv Date:	Not reported
Generator EPA ID:	NYP004141388
Trans1 EPA ID:	Not reported
Trans2 EPA ID:	Not reported
TSDF ID 1:	NYD077444263
TSDF ID 2:	Not reported
Manifest Tracking Number:	NYE1605519
Import Indicator:	N

CON EDISON MANHOLE 64663 (Continued) **1010326476**

Export Indicator:	N
Discr Quantity Indicator:	N
Discr Type Indicator:	N
Discr Residue Indicator:	N
Discr Partial Reject Indicator:	N
Discr Full Reject Indicator:	N
Manifest Ref Number:	Not reported
Alt Facility RCRA ID:	Not reported
Alt Facility Sign Date:	Not reported
MGMT Method Type Code:	Not reported
Waste Code a:	LEAD
Waste Code b:	Not reported
Waste Code c:	Not reported
Waste Code e:	Not reported
Waste Code f:	Not reported
Waste Code g:	Not reported
Waste Code 1:	Not reported
Waste Code 2:	Not reported
Waste Code 3:	Not reported
Waste Code 4:	Not reported
Waste Code 5:	Not reported
Waste Code 6:	Not reported
Quantity:	100
Units:	Pounds
Number of Containers:	1
Container Type:	Metal drums, barrels, kegs
Handling Method:	Landfill
Specific Gravity:	1

Document ID:	Not reported
Manifest Status:	Not reported
Trans1 State ID:	NYD006982359
Year:	2018
Trans2 State ID:	Not reported
Generator Ship Date:	04/07/2006
Trans1 Recv Date:	04/07/2006
Trans2 Recv Date:	Not reported
TSD Site Recv Date:	04/10/2006
Part A Recv Date:	Not reported
Part B Recv Date:	Not reported
Generator EPA ID:	NYP004141388
Trans1 EPA ID:	Not reported
Trans2 EPA ID:	Not reported
TSDF ID 1:	NYD077444263
TSDF ID 2:	Not reported
Manifest Tracking Number:	NYE1305153
Import Indicator:	N
Export Indicator:	N
Discr Quantity Indicator:	N
Discr Type Indicator:	N
Discr Residue Indicator:	N
Discr Partial Reject Indicator:	N
Discr Full Reject Indicator:	N
Manifest Ref Number:	Not reported
Alt Facility RCRA ID:	Not reported
Alt Facility Sign Date:	Not reported
MGMT Method Type Code:	Not reported

CON EDISON MANHOLE 64663 (Continued) **1010326476**

Waste Code a:	B007
Waste Code b:	Not reported
Waste Code c:	Not reported
Waste Code e:	Not reported
Waste Code f:	Not reported
Waste Code g:	Not reported
Waste Code 1:	Not reported
Waste Code 2:	Not reported
Waste Code 3:	Not reported
Waste Code 4:	Not reported
Waste Code 5:	Not reported
Waste Code 6:	Not reported
Quantity:	58
Units:	Kilograms
Number of Containers:	1
Container Type:	Metal drums, barrels, kegs
Handling Method:	Landfill
Specific Gravity:	1

AX342 **NYNEX** **NY MANIFEST** **1009233442**
ESE **VANDERBILT AVE & BERGEN** **N/A**
1/8-1/4 **BROOKLYN, NY 11238**
0.230 mi.
1215 ft. **Site 3 of 9 in cluster AX**

Relative:
Higher

Actual:
88 ft.

Manifest Facility Information:

EPA ID:	NYP000915330
Country:	USA
Name:	NYNEX
Address:	VANDERBILT AVE & BERGEN
Address 2:	Not reported
City,State,Zip:	BROOKLYN, NY 11238
Zip 4:	Not reported
Location Address 1:	VANDERBILT AVE & BERGEN
Location Address 2:	Not reported
Location City,State,Zip:	BROOKLYN, NY 11238
Location Zip 4:	Not reported
Facility Status:	Not reported
Total Tanks:	Not reported
Code:	BP

Mailing:

Mailing Name:	NYNEX
Mailing Contact:	N/S
Mailing Address 1:	1095 AVE OF AMER-RM 3025
Mailing Address 2:	Not reported
Mailing City,State,Zip:	NEW YORK, NY 10036
Mailing Zip 4:	Not reported
Mailing Country:	USA
Mailing Phone:	2123956040

Manifest Data:

Document ID:	NJA1892193
Manifest Status:	Not reported
Trans1 State ID:	NJDEPE500
Year:	1994
Trans2 State ID:	Not reported

NYNEX (Continued) **1009233442**

Generator Ship Date:	06/15/1994
Trans1 Recv Date:	06/15/1994
Trans2 Recv Date:	Not reported
TSD Site Recv Date:	06/15/1994
Part A Recv Date:	Not reported
Part B Recv Date:	Not reported
Generator EPA ID:	NYP000915330
Trans1 EPA ID:	NYD980761191
Trans2 EPA ID:	Not reported
TSDF ID 1:	NJD002200046
TSDF ID 2:	Not reported
Manifest Tracking Number:	Not reported
Import Indicator:	Not reported
Export Indicator:	Not reported
Discr Quantity Indicator:	Not reported
Discr Type Indicator:	Not reported
Discr Residue Indicator:	Not reported
Discr Partial Reject Indicator:	Not reported
Discr Full Reject Indicator:	Not reported
Manifest Ref Number:	Not reported
Alt Facility RCRA ID:	Not reported
Alt Facility Sign Date:	Not reported
MGMT Method Type Code:	Not reported
Waste Code 1:	LEAD
Waste Code 2:	Not reported
Waste Code 3:	Not reported
Waste Code 4:	Not reported
Waste Code 5:	Not reported
Waste Code 6:	Not reported
Quantity:	00165
Units:	Gallons (liquids only)
Number of Containers:	003
Container Type:	Metal drums, barrels, kegs
Handling Method:	Burn
Specific Gravity:	01.00

AX343 **CON EDISON** **NY MANIFEST** **S117317773**
ESE **BERGEN ST & VANDERBILT** **N/A**
1/8-1/4 **BROOKLYN, NY 11238**
0.230 mi.
1215 ft. **Site 4 of 9 in cluster AX**

Relative:
Higher

Actual:
88 ft.

Manifest Facility Information:

EPA ID:	NYP004652335
Country:	USA
Name:	CON EDISON
Address:	BERGEN ST & VANDERBILT
Address 2:	MH # 64663
City,State,Zip:	BROOKLYN, NY 11238
Zip 4:	Not reported
Location Address 1:	BERGEN ST & VANDERBILT
Location Address 2:	MH # 64663
Location City,State,Zip:	BROOKLYN, NY 11238
Location Zip 4:	Not reported
Facility Status:	Not reported
Total Tanks:	Not reported
Code:	BP

CON EDISON (Continued) **S117317773**

Mailing:

Mailing Name:	CON EDISON
Mailing Contact:	TOM TELLING
Mailing Address 1:	4 IRVING PLACE-15TH FLOOR
Mailing Address 2:	Not reported
Mailing City,State,Zip:	NEW YORK, NY 10003
Mailing Zip 4:	Not reported
Mailing Country:	USA
Mailing Phone:	2124603770

Manifest Data:

Document ID:	Not reported
Manifest Status:	Not reported
Trans1 State ID:	NJ0000027193
Year:	2018
Trans2 State ID:	Not reported
Generator Ship Date:	09/09/2014
Trans1 Recv Date:	09/09/2014
Trans2 Recv Date:	Not reported
TSD Site Recv Date:	09/10/2014
Part A Recv Date:	Not reported
Part B Recv Date:	Not reported
Generator EPA ID:	NYP004652335
Trans1 EPA ID:	Not reported
Trans2 EPA ID:	Not reported
TSDF ID 1:	NJD002200046
TSDF ID 2:	Not reported
Manifest Tracking Number:	013243724JJK
Import Indicator:	N
Export Indicator:	N
Discr Quantity Indicator:	N
Discr Type Indicator:	N
Discr Residue Indicator:	N
Discr Partial Reject Indicator:	N
Discr Full Reject Indicator:	N
Manifest Ref Number:	Not reported
Alt Facility RCRA ID:	Not reported
Alt Facility Sign Date:	Not reported
MGMT Method Type Code:	H110
Waste Code a:	LEAD
Waste Code b:	Not reported
Waste Code c:	Not reported
Waste Code e:	Not reported
Waste Code f:	Not reported
Waste Code g:	Not reported
Waste Code 1:	Not reported
Waste Code 2:	Not reported
Waste Code 3:	Not reported
Waste Code 4:	Not reported
Waste Code 5:	Not reported
Waste Code 6:	Not reported
Quantity:	100
Units:	Gallons (liquids only)
Number of Containers:	1
Container Type:	Cargo tanks (tank trucks)
Handling Method:	Treat

CON EDISON (Continued) **S117317773**

Specific Gravity: 1

AX344 **NYNEX** **NY MANIFEST** **1009234292**
ESE **VANDERBILT AVE & BERGEN ST** **N/A**
1/8-1/4 **BROOKLYN, NY**
0.230 mi.
1215 ft. **Site 5 of 9 in cluster AX**

Relative:
Higher

Actual:
88 ft.

Manifest Facility Information:

EPA ID:	NYP000927921
Country:	USA
Name:	NYNEX
Address:	VANDERBILT AVE & BERGEN ST
Address 2:	Not reported
City,State,Zip:	BROOKLYN, NY
Zip 4:	Not reported
Location Address 1:	VANDERBILT AVE & BERGEN ST
Location Address 2:	Not reported
Location City,State,Zip:	BROOKLYN, NY
Location Zip 4:	Not reported
Facility Status:	Not reported
Total Tanks:	Not reported
Code:	BP

Mailing:

Mailing Name:	NYNEX
Mailing Contact:	S BISWAS
Mailing Address 1:	221 EAST 37TH AVENUE
Mailing Address 2:	Not reported
Mailing City,State,Zip:	NEW YORK, NY 10016
Mailing Zip 4:	Not reported
Mailing Country:	USA
Mailing Phone:	2123387126

Manifest Data:

Document ID:	MIA4089633
Manifest Status:	Not reported
Trans1 State ID:	Not reported
Year:	1996
Trans2 State ID:	Not reported
Generator Ship Date:	08/20/1996
Trans1 Recv Date:	01/01/1900
Trans2 Recv Date:	08/20/1996
TSD Site Recv Date:	09/16/1996
Part A Recv Date:	Not reported
Part B Recv Date:	Not reported
Generator EPA ID:	NYP000927921
Trans1 EPA ID:	NYD046765574
Trans2 EPA ID:	NYD010951986
TSDF ID 1:	MID096963194
TSDF ID 2:	Not reported
Manifest Tracking Number:	Not reported
Import Indicator:	Not reported
Export Indicator:	Not reported
Discr Quantity Indicator:	Not reported
Discr Type Indicator:	Not reported
Discr Residue Indicator:	Not reported

NYNEX (Continued) **1009234292**

Discr Partial Reject Indicator:	Not reported
Discr Full Reject Indicator:	Not reported
Manifest Ref Number:	Not reported
Alt Facility RCRA ID:	Not reported
Alt Facility Sign Date:	Not reported
MGMT Method Type Code:	Not reported
Waste Code 1:	LEAD
Waste Code 2:	Not reported
Waste Code 3:	Not reported
Waste Code 4:	Not reported
Waste Code 5:	Not reported
Waste Code 6:	Not reported
Quantity:	02000
Units:	Pounds
Number of Containers:	005
Container Type:	Metal drums, barrels, kegs
Handling Method:	Treat
Specific Gravity:	01.00

AY345 **FORMER BP SERVICE STATION** **NY UST** **U001839093**
East **516 VANDERBILT AVENUE** **N/A**
1/8-1/4 **BROOKLYN, NY 11217**
0.230 mi.
1217 ft. **Site 2 of 5 in cluster AY**

Relative:
Higher

Actual:
70 ft.

UST:

Name:	FORMER BP SERVICE STATION
Address:	516 VANDERBILT AVENUE
City,State,Zip:	BROOKLYN, NY 11217
Id/Status:	2-337501 / Unregulated/Closed
Program Type:	PBS
Region:	STATE
DEC Region:	2
Expiration Date:	N/A
UTM X:	587269.57778
UTM Y:	4503904.90683
Site Type:	Retail Gasoline Sales

Affiliation Records:

Site Id:	16182
Affiliation Type:	Facility Operator
Company Name:	FORMER BP SERVICE STATION
Contact Type:	Not reported
Contact Name:	FACILITY NOT IN OPERATION
Address1:	Not reported
Address2:	Not reported
City:	Not reported
State:	NN
Zip Code:	Not reported
Country Code:	001
Phone:	N/A
EMail:	Not reported
Fax Number:	Not reported
Modified By:	NRLOMBAR
Date Last Modified:	2011-09-16

Site Id: 16182

FORMER BP SERVICE STATION (Continued) **U001839093**

Affiliation Type:	Facility Owner
Company Name:	METROPOLITAN TRANSPORTATION AUTHORITY
Contact Type:	Not reported
Contact Name:	Not reported
Address1:	347 MADISON AVENUE
Address2:	Not reported
City:	NEW YORK
State:	NY
Zip Code:	10017
Country Code:	001
Phone:	(718) 923-8400
EMail:	Not reported
Fax Number:	Not reported
Modified By:	NRLOMBAR
Date Last Modified:	2011-09-16

Site Id:	16182
Affiliation Type:	Emergency Contact
Company Name:	METROPOLITAN TRANSPORTATION AUTHORITY
Contact Type:	Not reported
Contact Name:	MOVEMENT BUREAU
Address1:	Not reported
Address2:	Not reported
City:	Not reported
State:	NN
Zip Code:	Not reported
Country Code:	999
Phone:	(718) 558-8204
EMail:	Not reported
Fax Number:	Not reported
Modified By:	NRLOMBAR
Date Last Modified:	2011-09-16

Site Id:	16182
Affiliation Type:	Mail Contact
Company Name:	MTA - LIRR
Contact Type:	Not reported
Contact Name:	PAUL MANSKE
Address1:	1441-41 94TH AVENUE
Address2:	Not reported
City:	JAMAICA
State:	NY
Zip Code:	11435
Country Code:	001
Phone:	(347) 494-6027
EMail:	PLMANSKE@LIRR.ORG
Fax Number:	Not reported
Modified By:	NRLOMBAR
Date Last Modified:	2011-09-16

Tank Info:

Tank Number:	001
Tank ID:	28711
Tank Status:	Closed - Removed
Material Name:	Closed - Removed
Capacity Gallons:	4000

FORMER BP SERVICE STATION (Continued) **U001839093**

Install Date:	12/01/1983
Date Tank Closed:	08/10/2011
Registered:	True
Tank Location:	Underground
Tank Type:	Steel/carbon steel
Material Code:	2712
Common Name of Substance:	Gasoline/Ethanol
Tightness Test Method:	21
Date Test:	12/29/2007
Next Test Date:	Not reported
Pipe Model:	Not reported
Modified By:	MJGRIFFI
Last Modified:	05/09/2022

Equipment Records:

A00 - Tank Internal Protection - None
H05 - Tank Leak Detection - In-Tank System (ATG)
D06 - Pipe Type - Fiberglass Reinforced Plastic (FRP)
I02 - Overfill - High Level Alarm
K01 - Spill Prevention - Catch Basin
L07 - Piping Leak Detection - Pressurized Piping Leak Detector
E04 - Piping Secondary Containment - Double walled UG
J01 - Dispenser - Pressurized Dispenser
C02 - Pipe Location - Underground/On-ground
F04 - Pipe External Protection - Fiberglass
G00 - Tank Secondary Containment - None
B08 - Tank External Protection - Retrofitted Impressed Current

Tank Number:	002
Tank ID:	28712
Tank Status:	Closed - Removed
Material Name:	Closed - Removed
Capacity Gallons:	4000
Install Date:	12/01/1983
Date Tank Closed:	08/10/2011
Registered:	True
Tank Location:	Underground
Tank Type:	Steel/carbon steel
Material Code:	2712
Common Name of Substance:	Gasoline/Ethanol
Tightness Test Method:	21
Date Test:	12/29/2007
Next Test Date:	Not reported
Pipe Model:	Not reported
Modified By:	MJGRIFFI
Last Modified:	05/09/2022

Equipment Records:

E04 - Piping Secondary Containment - Double walled UG
J01 - Dispenser - Pressurized Dispenser
L07 - Piping Leak Detection - Pressurized Piping Leak Detector
A00 - Tank Internal Protection - None
D06 - Pipe Type - Fiberglass Reinforced Plastic (FRP)
I02 - Overfill - High Level Alarm
K01 - Spill Prevention - Catch Basin

FORMER BP SERVICE STATION (Continued) **U001839093**

B08 - Tank External Protection - Retrofitted Impressed Current
C02 - Pipe Location - Underground/On-ground
F04 - Pipe External Protection - Fiberglass
G00 - Tank Secondary Containment - None
H05 - Tank Leak Detection - In-Tank System (ATG)

Tank Number:	003
Tank ID:	28713
Tank Status:	Closed - Removed
Material Name:	Closed - Removed
Capacity Gallons:	4000
Install Date:	12/01/1983
Date Tank Closed:	08/10/2011
Registered:	True
Tank Location:	Underground
Tank Type:	Steel/carbon steel
Material Code:	2712
Common Name of Substance:	Gasoline/Ethanol
Tightness Test Method:	21
Date Test:	11/29/2007
Next Test Date:	Not reported
Pipe Model:	Not reported
Modified By:	MJGRIFFI
Last Modified:	05/09/2022

Equipment Records:

H05 - Tank Leak Detection - In-Tank System (ATG)
L07 - Piping Leak Detection - Pressurized Piping Leak Detector
K01 - Spill Prevention - Catch Basin
D06 - Pipe Type - Fiberglass Reinforced Plastic (FRP)
I02 - Overfill - High Level Alarm
J01 - Dispenser - Pressurized Dispenser
E04 - Piping Secondary Containment - Double walled UG
A00 - Tank Internal Protection - None
F04 - Pipe External Protection - Fiberglass
G00 - Tank Secondary Containment - None
C02 - Pipe Location - Underground/On-ground
B08 - Tank External Protection - Retrofitted Impressed Current

Tank Number:	004
Tank ID:	28714
Tank Status:	Closed - Removed
Material Name:	Closed - Removed
Capacity Gallons:	4000
Install Date:	12/01/1983
Date Tank Closed:	08/10/2011
Registered:	True
Tank Location:	Underground
Tank Type:	Steel/carbon steel
Material Code:	2712
Common Name of Substance:	Gasoline/Ethanol
Tightness Test Method:	21
Date Test:	11/29/2007
Next Test Date:	Not reported

FORMER BP SERVICE STATION (Continued) **U001839093**

Pipe Model:	Not reported
Modified By:	MJGRIFFI
Last Modified:	05/09/2022

Equipment Records:

H05 - Tank Leak Detection - In-Tank System (ATG)
C02 - Pipe Location - Underground/On-ground
F04 - Pipe External Protection - Fiberglass
G00 - Tank Secondary Containment - None
E04 - Piping Secondary Containment - Double walled UG
J01 - Dispenser - Pressurized Dispenser
D06 - Pipe Type - Fiberglass Reinforced Plastic (FRP)
I02 - Overfill - High Level Alarm
K01 - Spill Prevention - Catch Basin
A00 - Tank Internal Protection - None
B08 - Tank External Protection - Retrofitted Impressed Current
L07 - Piping Leak Detection - Pressurized Piping Leak Detector

Tank Number:	005
Tank ID:	240900
Tank Status:	Closed - Removed
Material Name:	Closed - Removed
Capacity Gallons:	550
Install Date:	Not reported
Date Tank Closed:	08/31/2011
Registered:	True
Tank Location:	Underground
Tank Type:	Steel/carbon steel
Material Code:	0022
Common Name of Substance:	Waste Oil/Used Oil

Tightness Test Method:	NN
Date Test:	Not reported
Next Test Date:	Not reported
Pipe Model:	Not reported
Modified By:	MJGRIFFI
Last Modified:	05/09/2022

Equipment Records:

A00 - Tank Internal Protection - None
K00 - Spill Prevention - None
B00 - Tank External Protection - None
C00 - Pipe Location - No Piping
F00 - Pipe External Protection - None
D00 - Pipe Type - No Piping
L00 - Piping Leak Detection - None
J00 - Dispenser - None
E00 - Piping Secondary Containment - None
H00 - Tank Leak Detection - None
I00 - Overfill - None
G00 - Tank Secondary Containment - None

Tank Number:	006
Tank ID:	240901
Tank Status:	Closed - Removed
Material Name:	Closed - Removed

FORMER BP SERVICE STATION (Continued) **U001839093**

Capacity Gallons:	550
Install Date:	Not reported
Date Tank Closed:	08/31/2011
Registered:	True
Tank Location:	Underground
Tank Type:	Steel/carbon steel
Material Code:	0009
Common Name of Substance:	Gasoline
Tightness Test Method:	NN
Date Test:	Not reported
Next Test Date:	Not reported
Pipe Model:	Not reported
Modified By:	MJGRIFFI
Last Modified:	05/09/2022

Equipment Records:

E00 - Piping Secondary Containment - None
H00 - Tank Leak Detection - None
I00 - Overfill - None
L00 - Piping Leak Detection - None
D00 - Pipe Type - No Piping
F00 - Pipe External Protection - None
B00 - Tank External Protection - None
C00 - Pipe Location - No Piping
G00 - Tank Secondary Containment - None
K00 - Spill Prevention - None
A00 - Tank Internal Protection - None
J00 - Dispenser - None

Tank Number:	007
Tank ID:	240902
Tank Status:	Closed - Removed
Material Name:	Closed - Removed
Capacity Gallons:	550
Install Date:	Not reported
Date Tank Closed:	08/31/2011
Registered:	True
Tank Location:	Underground
Tank Type:	Steel/carbon steel
Material Code:	0009
Common Name of Substance:	Gasoline
Tightness Test Method:	NN
Date Test:	Not reported
Next Test Date:	Not reported
Pipe Model:	Not reported
Modified By:	MJGRIFFI
Last Modified:	05/09/2022

Equipment Records:

A00 - Tank Internal Protection - None
K00 - Spill Prevention - None
E00 - Piping Secondary Containment - None
H00 - Tank Leak Detection - None
I00 - Overfill - None
B00 - Tank External Protection - None

FORMER BP SERVICE STATION (Continued) **U001839093**

C00 - Pipe Location - No Piping
F00 - Pipe External Protection - None
G00 - Tank Secondary Containment - None
J00 - Dispenser - None
D00 - Pipe Type - No Piping
L00 - Piping Leak Detection - None

Tank Number: 008
Tank ID: 240903
Tank Status: Closed - Removed
Material Name: Closed - Removed
Capacity Gallons: 550
Install Date: Not reported
Date Tank Closed: 08/31/2011
Registered: True
Tank Location: Underground
Tank Type: Steel/carbon steel
Material Code: 0009
Common Name of Substance: Gasoline

Tightness Test Method: NN
Date Test: Not reported
Next Test Date: Not reported
Pipe Model: Not reported
Modified By: MJGRIFFI
Last Modified: 05/09/2022

Equipment Records:

H00 - Tank Leak Detection - None
I00 - Overfill - None
E00 - Piping Secondary Containment - None
L00 - Piping Leak Detection - None
D00 - Pipe Type - No Piping
F00 - Pipe External Protection - None
B00 - Tank External Protection - None
C00 - Pipe Location - No Piping
G00 - Tank Secondary Containment - None
K00 - Spill Prevention - None
A00 - Tank Internal Protection - None
J00 - Dispenser - None

Tank Number: 009
Tank ID: 240904
Tank Status: Closed - Removed
Material Name: Closed - Removed
Capacity Gallons: 550
Install Date: Not reported
Date Tank Closed: 08/31/2011
Registered: True
Tank Location: Underground
Tank Type: Steel/carbon steel
Material Code: 0009
Common Name of Substance: Gasoline

Tightness Test Method: NN
Date Test: Not reported

FORMER BP SERVICE STATION (Continued) **U001839093**

Next Test Date: Not reported
Pipe Model: Not reported
Modified By: MJGRIFFI
Last Modified: 05/09/2022

Equipment Records:

J00 - Dispenser - None
D00 - Pipe Type - No Piping
L00 - Piping Leak Detection - None
E00 - Piping Secondary Containment - None
H00 - Tank Leak Detection - None
I00 - Overfill - None
B00 - Tank External Protection - None
C00 - Pipe Location - No Piping
F00 - Pipe External Protection - None
A00 - Tank Internal Protection - None
K00 - Spill Prevention - None
G00 - Tank Secondary Containment - None

Tank Number: 010
Tank ID: 240905
Tank Status: Closed - Removed
Material Name: Closed - Removed
Capacity Gallons: 550
Install Date: Not reported
Date Tank Closed: 08/31/2011
Registered: True
Tank Location: Underground
Tank Type: Steel/carbon steel
Material Code: 0009
Common Name of Substance: Gasoline

Tightness Test Method: NN
Date Test: Not reported
Next Test Date: Not reported
Pipe Model: Not reported
Modified By: MJGRIFFI
Last Modified: 05/09/2022

Equipment Records:

G00 - Tank Secondary Containment - None
A00 - Tank Internal Protection - None
K00 - Spill Prevention - None
E00 - Piping Secondary Containment - None
H00 - Tank Leak Detection - None
I00 - Overfill - None
D00 - Pipe Type - No Piping
L00 - Piping Leak Detection - None
B00 - Tank External Protection - None
C00 - Pipe Location - No Piping
F00 - Pipe External Protection - None
J00 - Dispenser - None

Tank Number: 011
Tank ID: 240906
Tank Status: Closed - Removed

FORMER BP SERVICE STATION (Continued) **U001839093**

Material Name: Closed - Removed
Capacity Gallons: 550
Install Date: Not reported
Date Tank Closed: 09/01/2011
Registered: True
Tank Location: Underground
Tank Type: Steel/carbon steel
Material Code: 0009
Common Name of Substance: Gasoline

Tightness Test Method: NN
Date Test: Not reported
Next Test Date: Not reported
Pipe Model: Not reported
Modified By: MJGRIFFI
Last Modified: 05/09/2022

Equipment Records:

L00 - Piping Leak Detection - None
D00 - Pipe Type - No Piping
I00 - Overfill - None
E00 - Piping Secondary Containment - None
H00 - Tank Leak Detection - None
C00 - Pipe Location - No Piping
F00 - Pipe External Protection - None
B00 - Tank External Protection - None
K00 - Spill Prevention - None
A00 - Tank Internal Protection - None
G00 - Tank Secondary Containment - None
J00 - Dispenser - None

Tank Number: 012
Tank ID: 240907
Tank Status: Closed - Removed
Material Name: Closed - Removed
Capacity Gallons: 550
Install Date: Not reported
Date Tank Closed: 09/01/2011
Registered: True
Tank Location: Underground
Tank Type: Steel/carbon steel
Material Code: 0009
Common Name of Substance: Gasoline

Tightness Test Method: NN
Date Test: Not reported
Next Test Date: Not reported
Pipe Model: Not reported
Modified By: MJGRIFFI
Last Modified: 05/09/2022

Equipment Records:

J00 - Dispenser - None
A00 - Tank Internal Protection - None
K00 - Spill Prevention - None
E00 - Piping Secondary Containment - None
H00 - Tank Leak Detection - None

FORMER BP SERVICE STATION (Continued) **U001839093**

I00 - Overfill - None
B00 - Tank External Protection - None
C00 - Pipe Location - No Piping
F00 - Pipe External Protection - None
G00 - Tank Secondary Containment - None
D00 - Pipe Type - No Piping
L00 - Piping Leak Detection - None

Tank Number:	013
Tank ID:	240908
Tank Status:	Closed - Removed
Material Name:	Closed - Removed
Capacity Gallons:	550
Install Date:	Not reported
Date Tank Closed:	09/01/2011
Registered:	True
Tank Location:	Underground
Tank Type:	Steel/carbon steel
Material Code:	0009
Common Name of Substance:	Gasoline
Tightness Test Method:	NN
Date Test:	Not reported
Next Test Date:	Not reported
Pipe Model:	Not reported
Modified By:	MJGRIFFI
Last Modified:	05/09/2022

Equipment Records:

D00 - Pipe Type - No Piping
L00 - Piping Leak Detection - None
G00 - Tank Secondary Containment - None
B00 - Tank External Protection - None
C00 - Pipe Location - No Piping
F00 - Pipe External Protection - None
A00 - Tank Internal Protection - None
K00 - Spill Prevention - None
E00 - Piping Secondary Containment - None
H00 - Tank Leak Detection - None
I00 - Overfill - None
J00 - Dispenser - None

Tank Number:	014
Tank ID:	240909
Tank Status:	Closed - Removed
Material Name:	Closed - Removed
Capacity Gallons:	550
Install Date:	Not reported
Date Tank Closed:	09/01/2011
Registered:	True
Tank Location:	Underground
Tank Type:	Steel/carbon steel
Material Code:	0009
Common Name of Substance:	Gasoline
Tightness Test Method:	NN

FORMER BP SERVICE STATION (Continued) **U001839093**

Date Test: Not reported
Next Test Date: Not reported
Pipe Model: Not reported
Modified By: MJGRIFFI
Last Modified: 05/09/2022

Equipment Records:

E00 - Piping Secondary Containment - None
H00 - Tank Leak Detection - None
I00 - Overfill - None
L00 - Piping Leak Detection - None
D00 - Pipe Type - No Piping
F00 - Pipe External Protection - None
B00 - Tank External Protection - None
C00 - Pipe Location - No Piping
G00 - Tank Secondary Containment - None
K00 - Spill Prevention - None
A00 - Tank Internal Protection - None
J00 - Dispenser - None

Tank Number: 015
Tank ID: 240910
Tank Status: Closed - Removed
Material Name: Closed - Removed
Capacity Gallons: 550
Install Date: Not reported
Date Tank Closed: 09/01/2011
Registered: True
Tank Location: Underground
Tank Type: Steel/carbon steel
Material Code: 0009
Common Name of Substance: Gasoline

Tightness Test Method: NN
Date Test: Not reported
Next Test Date: Not reported
Pipe Model: Not reported
Modified By: MJGRIFFI
Last Modified: 05/09/2022

Equipment Records:

J00 - Dispenser - None
A00 - Tank Internal Protection - None
K00 - Spill Prevention - None
D00 - Pipe Type - No Piping
L00 - Piping Leak Detection - None
E00 - Piping Secondary Containment - None
H00 - Tank Leak Detection - None
I00 - Overfill - None
B00 - Tank External Protection - None
C00 - Pipe Location - No Piping
F00 - Pipe External Protection - None
G00 - Tank Secondary Containment - None

Tank Number: 016
Tank ID: 240911

FORMER BP SERVICE STATION (Continued) **U001839093**

Tank Status:	Closed - Removed
Material Name:	Closed - Removed
Capacity Gallons:	550
Install Date:	Not reported
Date Tank Closed:	09/01/2011
Registered:	True
Tank Location:	Underground
Tank Type:	Steel/carbon steel
Material Code:	0009
Common Name of Substance:	Gasoline
Tightness Test Method:	NN
Date Test:	Not reported
Next Test Date:	Not reported
Pipe Model:	Not reported
Modified By:	MJGRIFFI
Last Modified:	05/09/2022

Equipment Records:

J00 - Dispenser - None
D00 - Pipe Type - No Piping
L00 - Piping Leak Detection - None
B00 - Tank External Protection - None
C00 - Pipe Location - No Piping
F00 - Pipe External Protection - None
A00 - Tank Internal Protection - None
K00 - Spill Prevention - None
E00 - Piping Secondary Containment - None
H00 - Tank Leak Detection - None
I00 - Overfill - None
G00 - Tank Secondary Containment - None

AQ346 **CON EDISON** **NY MANIFEST** **S117313460**
SE **217 ST MARKS** **N/A**
1/8-1/4 **BROOKLYN, NY 11238**
0.235 mi.
1240 ft. **Site 4 of 8 in cluster AQ**

Relative:
Higher

Actual:
94 ft.

Manifest Facility Information:

EPA ID:	NYP004599502
Country:	USA
Name:	CON EDISON
Address:	217 ST MARKS
Address 2:	Not reported
City,State,Zip:	BROOKLYN, NY 11238
Zip 4:	Not reported
Location Address 1:	217 ST MARKS
Location Address 2:	Not reported
Location City,State,Zip:	BROOKLYN, NY 11238
Location Zip 4:	Not reported
Facility Status:	Not reported
Total Tanks:	Not reported
Code:	BP

Mailing:

Mailing Name:	CON EDISON
Mailing Contact:	TOM TEELING
Mailing Address 1:	4 IRVING PLACE 15TH FLOOR
Mailing Address 2:	Not reported

CON EDISON (Continued) **S117313460**

Mailing City,State,Zip:	NEW YORK, NY 10003
Mailing Zip 4:	Not reported
Mailing Country:	USA
Mailing Phone:	Not reported

Manifest Data:

Document ID:	Not reported
Manifest Status:	Not reported
Trans1 State ID:	NJ0000027193
Year:	2018
Trans2 State ID:	Not reported
Generator Ship Date:	07/17/2014
Trans1 Recv Date:	07/17/2014
Trans2 Recv Date:	Not reported
TSD Site Recv Date:	07/22/2014
Part A Recv Date:	Not reported
Part B Recv Date:	Not reported
Generator EPA ID:	NYP004599502
Trans1 EPA ID:	Not reported
Trans2 EPA ID:	Not reported
TSDF ID 1:	NJD002200046
TSDF ID 2:	Not reported
Manifest Tracking Number:	013256039JJK
Import Indicator:	N
Export Indicator:	N
Discr Quantity Indicator:	N
Discr Type Indicator:	N
Discr Residue Indicator:	N
Discr Partial Reject Indicator:	N
Discr Full Reject Indicator:	N
Manifest Ref Number:	Not reported
Alt Facility RCRA ID:	Not reported
Alt Facility Sign Date:	Not reported
MGMT Method Type Code:	H110
Waste Code a:	LEAD
Waste Code b:	Not reported
Waste Code c:	Not reported
Waste Code e:	Not reported
Waste Code f:	Not reported
Waste Code g:	Not reported
Waste Code 1:	Not reported
Waste Code 2:	Not reported
Waste Code 3:	Not reported
Waste Code 4:	Not reported
Waste Code 5:	Not reported
Waste Code 6:	Not reported
Quantity:	400
Units:	Gallons (liquids only)
Number of Containers:	1
Container Type:	Cargo tanks (tank trucks)
Handling Method:	Treat
Specific Gravity:	1

AR347 **225 PARK PL** **NY AST** **U004077377**
SSE **225 PARK PLACE** **N/A**
1/8-1/4 **BROOKLYN, NY 11238**
0.235 mi.
1241 ft. **Site 7 of 11 in cluster AR**

Relative:
Higher

Actual:
106 ft.

AST:

Name:	225 PARK PL
Address:	225 PARK PLACE
City,State,Zip:	BROOKLYN, NY 11238
Region:	STATE
DEC Region:	2
Site Status:	Active
Facility Id:	2-276499
Program Type:	PBS
UTM X:	587048.31201
UTM Y:	4503399.52654
Expiration Date:	07/10/2027
Site Type:	Apartment Building/Office Building

Affiliation Records:

Site Id:	11907
Affiliation Type:	Facility Operator
Company Name:	225 PARK PL
Contact Type:	Not reported
Contact Name:	MARK LEVINE
Address1:	Not reported
Address2:	Not reported
City:	Not reported
State:	NN
Zip Code:	Not reported
Country Code:	001
Phone:	(516) 351-1127
EMail:	Not reported
Fax Number:	Not reported
Modified By:	DAFRANCI
Date Last Modified:	2020-09-11

Site Id:	11907
Affiliation Type:	Facility Owner
Company Name:	225 PARK OWNERS CORP
Contact Type:	PROPERTY MANAGER
Contact Name:	MARK LEVINE
Address1:	225 PARK PL
Address2:	Not reported
City:	BROOKLYN
State:	NY
Zip Code:	11238
Country Code:	001
Phone:	(212) 335-2723
EMail:	Not reported
Fax Number:	Not reported
Modified By:	DAFRANCI
Date Last Modified:	2020-09-11

Site Id:	11907
Affiliation Type:	Emergency Contact
Company Name:	225 PARK OWNERS CORP
Contact Type:	Not reported
Contact Name:	MARK LEVINE

225 PARK PL (Continued) **U004077377**

Address1:	Not reported
Address2:	Not reported
City:	Not reported
State:	NN
Zip Code:	Not reported
Country Code:	999
Phone:	(516) 351-1127
EMail:	Not reported
Fax Number:	Not reported
Modified By:	DAFRANCI
Date Last Modified:	2020-09-11

Site Id:	11907
Affiliation Type:	Mail Contact
Company Name:	225 PARK OWNERS CORP
Contact Type:	Not reported
Contact Name:	MARK LEVINE
Address1:	369 WILLIS AVENUE
Address2:	Not reported
City:	MINEOLA,
State:	NY
Zip Code:	11501
Country Code:	001
Phone:	(212) 335-2723
EMail:	MBLEVINE@EBMG.COM
Fax Number:	Not reported
Modified By:	DAFRANCI
Date Last Modified:	2020-09-11

Tank Info:

Tank Number:	001
Tank Id:	13987
Material Code:	0001
Common Name of Substance:	#2 Fuel Oil (On-Site Consumption)

Equipment Records:

	I04 - Overfill - Product Level Gauge (A/G)
	B00 - Tank External Protection - None
	C00 - Pipe Location - No Piping
	F00 - Pipe External Protection - None
	A00 - Tank Internal Protection - None
	D01 - Pipe Type - Steel/Carbon Steel/Iron
	H00 - Tank Leak Detection - None
	L09 - Piping Leak Detection - Exempt Suction Piping
	G00 - Tank Secondary Containment - None
	J02 - Dispenser - Suction Dispenser
Tank Location:	Aboveground in subterranean vault with access for inspections.....
	Tank in subterranean vault but accessible for inspection.
Tank Type:	Steel/Carbon Steel/Iron
Tank Status:	In Service
Pipe Model:	Not reported
Install Date:	01/01/1972
Capacity Gallons:	4000
Tightness Test Method:	-
Date Test:	Not reported

225 PARK PL (Continued) **U004077377**

Next Test Date:	Not reported
Date Tank Closed:	Not reported
Register:	True
Modified By:	MJGRIFFI
Last Modified:	05/09/2022
Material Name:	#2 fuel oil (on-site consumption)

---

348 **CON EDISON SERVICE BOX: 31023** **RCRA NonGen / NLR** **1016454605**
SSE **218 PARK PL** **FINDS** **NYP004330080**
1/8-1/4 **BROOKLYN, NY 11238** **ECHO**
0.235 mi. **NY MANIFEST**
1241 ft.

Relative:
Higher

Actual:
108 ft.

RCRA Listings:

Date Form Received by Agency:	20130816
Handler Name:	Con Edison Service Box: 31023
Handler Address:	PARK PL
Handler City,State,Zip:	BROOKLYN, NY 11238
EPA ID:	NYP004330080
Contact Name:	THOMAS TEELING
Contact Address:	Not reported
Contact City,State,Zip:	Not reported
Contact Telephone:	212-460-3770
Contact Fax:	Not reported
Contact Email:	Not reported
Contact Title:	SENIOR SCIENTIST
EPA Region:	02
Land Type:	Private
Federal Waste Generator Description:	Not a generator, verified
Non-Notifier:	Not reported
Biennial Report Cycle:	Not reported
Accessibility:	Not reported
Active Site Indicator:	Not reported
State District Owner:	Ny
State District:	NYSDEC R2
Mailing Address:	VING PL, 15TH FL NE
Mailing City,State,Zip:	NEW YORK, NY 10003
Owner Name:	Not reported
Owner Type:	Not reported
Operator Name:	Not reported
Operator Type:	Not reported
Short-Term Generator Activity:	No
Importer Activity:	No
Mixed Waste Generator:	No
Transporter Activity:	No
Transfer Facility Activity:	No
Recycler Activity with Storage:	No
Small Quantity On-Site Burner Exemption:	No
Smelting Melting and Refining Furnace Exemption:	No
Underground Injection Control:	No
Off-Site Waste Receipt:	No
Universal Waste Indicator:	No
Universal Waste Destination Facility:	No
Federal Universal Waste:	No
Active Site State-Reg Handler:	---
Federal Facility Indicator:	Not reported
Hazardous Secondary Material Indicator:	NN
Sub-Part K Indicator:	Not reported

CON EDISON SERVICE BOX: 31023 (Continued) **1016454605**

2018 GPRA Permit Baseline:	Not on the Baseline
2018 GPRA Renewals Baseline:	Not on the Baseline
202 GPRA Corrective Action Baseline:	No
Subject to Corrective Action Universe:	No
Non-TSDFs Where RCRA CA has Been Imposed Universe:	No
Corrective Action Priority Ranking:	No NCAPS ranking
Environmental Control Indicator:	No
Institutional Control Indicator:	No
Human Exposure Controls Indicator:	N/A
Groundwater Controls Indicator:	N/A
Significant Non-Complier Universe:	No
Unaddressed Significant Non-Complier Universe:	No
Addressed Significant Non-Complier Universe:	No
Significant Non-Complier With a Compliance Schedule Universe:	No
Financial Assurance Required:	Not reported
Handler Date of Last Change:	20131227
Recognized Trader-Importer:	No
Recognized Trader-Exporter:	No
Importer of Spent Lead Acid Batteries:	No
Exporter of Spent Lead Acid Batteries:	No
Recycler Activity Without Storage:	Not reported
Manifest Broker:	Not reported
Sub-Part P Indicator:	No

Historic Generators:

Receive Date:	20130716
Handler Name: CON EDISON SERVICE BOX:	31023
Federal Waste Generator Description:	Conditionally Exempt Small Quantity Generator
State District Owner:	Ny
Large Quantity Handler of Universal Waste:	No
Recognized Trader Importer:	No
Recognized Trader Exporter:	No
Spent Lead Acid Battery Importer:	No
Spent Lead Acid Battery Exporter:	No
Current Record:	No
Non Storage Recycler Activity:	Not reported
Electronic Manifest Broker:	Not reported

Receive Date:	20130816
Handler Name: CON EDISON SERVICE BOX:	31023
Federal Waste Generator Description:	Not a generator, verified
State District Owner:	Ny
Large Quantity Handler of Universal Waste:	No
Recognized Trader Importer:	No
Recognized Trader Exporter:	No
Spent Lead Acid Battery Importer:	No
Spent Lead Acid Battery Exporter:	No
Current Record:	Yes
Non Storage Recycler Activity:	Not reported
Electronic Manifest Broker:	Not reported

List of NAICS Codes and Descriptions:

NAICS Codes:	No NAICS Codes Found

CON EDISON SERVICE BOX: 31023 (Continued) **1016454605**

Facility Has Received Notices of Violations:
Violations: No Violations Found

Evaluation Action Summary:
Evaluations: No Evaluations Found

FINDS:
Registry ID: 110056498268

Click Here for FRS Facility Detail Report:

Environmental Interest/Information System:
The Resource Conservation and Recovery Act Information System (RCRAInfo) is EPA's comprehensive information system in support of the Resource Conservation and Recovery Act (RCRA) of 1976 and the Hazardous and Solid Waste Amendments (HSWA) of 1984. It tracks many types of information about generators, transporters, treaters, storers, and disposers of hazardous waste.

Click this hyperlink while viewing on your computer to access additional FINDS: detail in the EDR Site Report.

ECHO:

Envid:	1016454605
Registry ID:	110056498268
DFR URL:	http://echo.epa.gov/detailed-facility-report?fid=110056498268
Name:	CON EDISON SERVICE BOX: 31023
Address:	218 PARK PL
City,State,Zip:	BROOKLYN, NY 11238

Manifest Facility Information:

EPA ID:	NYP004330080
Country:	USA
Name:	CON EDISON
Address:	218 PARK PL
Address 2:	Not reported
City,State,Zip:	BROOKLYN, NY 11238
Zip 4:	Not reported
Location Address 1:	218 PARK PL
Location Address 2:	SB #31023
Location City,State,Zip:	BROOKLYN, NY 11215
Location Zip 4:	Not reported
Facility Status:	Not reported
Total Tanks:	Not reported
Code:	BP

Mailing:

Mailing Name:	CON EDISON
Mailing Contact:	CON EDISON
Mailing Address 1:	4 IRVING PLACE 15TH FLOOR
Mailing Address 2:	Not reported
Mailing City,State,Zip:	NEW YORK, NY 10003
Mailing Zip 4:	Not reported
Mailing Country:	USA
Mailing Phone:	2124603770

CON EDISON SERVICE BOX: 31023 (Continued) **1016454605**

Manifest Data:

Document ID:	Not reported
Manifest Status:	Not reported
Trans1 State ID:	NJD003812047
Year:	2018
Trans2 State ID:	Not reported
Generator Ship Date:	07/16/2013
Trans1 Recv Date:	07/16/2013
Trans2 Recv Date:	Not reported
TSD Site Recv Date:	07/17/2013
Part A Recv Date:	Not reported
Part B Recv Date:	Not reported
Generator EPA ID:	NYP004330080
Trans1 EPA ID:	Not reported
Trans2 EPA ID:	Not reported
TSDF ID 1:	NJD991291105
TSDF ID 2:	Not reported
Manifest Tracking Number:	002086325GBF
Import Indicator:	N
Export Indicator:	N
Discr Quantity Indicator:	N
Discr Type Indicator:	N
Discr Residue Indicator:	N
Discr Partial Reject Indicator:	N
Discr Full Reject Indicator:	N
Manifest Ref Number:	Not reported
Alt Facility RCRA ID:	Not reported
Alt Facility Sign Date:	Not reported
MGMT Method Type Code:	H110
Waste Code a:	LEAD
Waste Code b:	Not reported
Waste Code c:	Not reported
Waste Code e:	Not reported
Waste Code f:	Not reported
Waste Code g:	Not reported
Waste Code 1:	Not reported
Waste Code 2:	Not reported
Waste Code 3:	Not reported
Waste Code 4:	Not reported
Waste Code 5:	Not reported
Waste Code 6:	Not reported
Quantity:	50
Units:	Gallons (liquids only)
Number of Containers:	1
Container Type:	Cargo tanks (tank trucks)
Handling Method:	Treat
Specific Gravity:	1

AT349 **CON EDISON** **NJ MANIFEST** **S120667549**
East **VANDERBILT AVE & PACIFIC ST** **N/A**
1/8-1/4 **BROOKLYN, NY 11238**
0.236 mi.
1245 ft. **Site 12 of 25 in cluster AT**

Relative:
Higher

Actual:
79 ft.

Facility Info:

EPA ID:	NYP004734737
Name:	CON EDISON
Address:	VANDERBILT AVE & PACIFIC ST
City,State,Zip:	BROOKLYN, NY 11238
County:	Not reported
Mailing Address:	IRVING PL, 15TH FL NE
Mailing City,State,Zip:	NEW YORK, NY 10003
Telephone:	Not reported
Emergency Telephone:	Not reported
Contact:	THOMAS TEELING
Comments:	Not reported
SIC Code:	Not reported
County:	NY047
Municipal:	Not reported
Previous EPAID:	Not reported
Generator Flag:	Not reported
Transporter Flag:	Not reported
TSDF Flag:	Not reported
Name Change:	Not reported
Date Change:	Not reported

Manifest Data:

EPA ID:	NYP004734737
Manifest Number:	002621163GBF
Date Shipped:	2/20/2015
TSDF EPA ID:	NJD991291105
Transporter EPA ID:	NJD003812047
Transporter 2 EPA ID:	Not reported
Transporter 3 EPA ID:	Not reported
Transporter 4 EPA ID:	Not reported
Transporter 5 EPA ID:	Not reported
Transporter 6 EPA ID:	Not reported
Transporter 7 EPA ID:	Not reported
Transporter 8 EPA ID:	Not reported
Transporter 9 EPA ID:	Not reported
Transporter 10 EPA ID:	Not reported
Date Trans1 Transported Waste:	Not reported
Date Trans2 Transported Waste:	Not reported
Date Trans3 Transported Waste:	Not reported
Date Trans4 Transported Waste:	Not reported
Date Trans5 Transported Waste:	Not reported
Date Trans6 Transported Waste:	Not reported
Date Trans7 Transported Waste:	Not reported
Date Trans8 Transported Waste:	Not reported
Date Trans9 Transported Waste:	Not reported
Date Trans10 Transported Waste:	Not reported
Date TSDF Received Waste:	Not reported
TSDF EPA Facility Name:	Not reported
QTY Units:	Not reported
Transporter SEQ ID:	Not reported
Transporter-1 Date:	Not reported
Waste SEQ ID:	Not reported
Waste Type Code 2:	Not reported

CON EDISON (Continued) **S120667549**

Waste Type Code 3:	Not reported
Waste Type Code 4:	Not reported
Waste Type Code 5:	Not reported
Waste Type Code 6:	Not reported
Date Accepted:	Not reported
Manifest Discrepancy Type:	Not reported
Data Entry Number:	Not reported
Was Load Rejected:	Not reported
Reason Load Was Rejected:	Not reported

AT350 **CON EDISON MANHOLE: 43728** **NJ MANIFEST** **S117986290**
East **VANDERBILT AVE & PACIFIC ST** **N/A**
1/8-1/4 **BROOKLYN, NY 11201**
0.236 mi.
1245 ft. **Site 13 of 25 in cluster AT**

Relative:
Higher

Actual:
79 ft.

Facility Info:

EPA ID:	NYP004268660
Name:	CON EDISON MANHOLE: 43728
Address:	VANDERBILT AVE & PACIFIC ST
City,State,Zip:	BROOKLYN, NY 11201
County:	Not reported
Mailing Address:	IRVING PL, RM 828
Mailing City,State,Zip:	NEW YORK, NY 10003
Telephone:	Not reported
Emergency Telephone:	Not reported
Contact:	JOHN ANDERSON
Comments:	Not reported
SIC Code:	Not reported
County:	NY047
Municipal:	Not reported
Previous EPAID:	Not reported
Generator Flag:	Not reported
Transporter Flag:	Not reported
TSDF Flag:	Not reported
Name Change:	Not reported
Date Change:	Not reported

Manifest Data:

EPA ID:	NYP004268660
Manifest Number:	001674775GBF
Date Shipped:	9/14/2012
TSDF EPA ID:	NJD991291105
Transporter EPA ID:	NJD003812047
Transporter 2 EPA ID:	Not reported
Transporter 3 EPA ID:	Not reported
Transporter 4 EPA ID:	Not reported
Transporter 5 EPA ID:	Not reported
Transporter 6 EPA ID:	Not reported
Transporter 7 EPA ID:	Not reported
Transporter 8 EPA ID:	Not reported
Transporter 9 EPA ID:	Not reported
Transporter 10 EPA ID:	Not reported
Date Trans1 Transported Waste:	Not reported
Date Trans2 Transported Waste:	Not reported
Date Trans3 Transported Waste:	Not reported
Date Trans4 Transported Waste:	Not reported

CON EDISON MANHOLE: 43728 (Continued) **S117986290**

Date Trans5 Transported Waste:	Not reported
Date Trans6 Transported Waste:	Not reported
Date Trans7 Transported Waste:	Not reported
Date Trans8 Transported Waste:	Not reported
Date Trans9 Transported Waste:	Not reported
Date Trans10 Transported Waste:	Not reported
Date TSDF Received Waste:	Not reported
TSDF EPA Facility Name:	Not reported
QTY Units:	Not reported
Transporter SEQ ID:	Not reported
Transporter-1 Date:	Not reported
Waste SEQ ID:	Not reported
Waste Type Code 2:	Not reported
Waste Type Code 3:	Not reported
Waste Type Code 4:	Not reported
Waste Type Code 5:	Not reported
Waste Type Code 6:	Not reported
Date Accepted:	Not reported
Manifest Discrepancy Type:	Not reported
Data Entry Number:	Not reported
Was Load Rejected:	Not reported
Reason Load Was Rejected:	Not reported

Waste:

Manifest Year:	Not reported
Waste Code:	D008
Hand Code:	Not reported
Quantity:	500.00
Unit:	gallons

AT351 **CON EDISON MANHOLE: 43728** **RCRA NonGen / NLR** **1016144079**
East **VANDERBILT AVE & PACIFIC ST** **NY MANIFEST** **NYP004268660**
1/8-1/4 **BROOKLYN, NY 11201**
0.236 mi.
1245 ft. **Site 14 of 25 in cluster AT**

Relative:
Higher

Actual:
79 ft.

RCRA Listings:

Date Form Received by Agency:	20170728
Handler Name:	Con Edison Manhole: 43728
Handler Address:	VANDERBILT AVE & PACIFIC ST
Handler City,State,Zip:	BROOKLYN, NY 11201
EPA ID:	NYP004268660
Contact Name:	JOHN ANDERSON
Contact Address:	Not reported
Contact City,State,Zip:	Not reported
Contact Telephone:	718-802-5196
Contact Fax:	Not reported
Contact Email:	Not reported
Contact Title:	SR OFFICE ASSISTANT A X L1-2
EPA Region:	02
Land Type:	Private
Federal Waste Generator Description:	Not a generator, verified
Non-Notifier:	Not reported
Biennial Report Cycle:	Not reported
Accessibility:	Not reported
Active Site Indicator:	Not reported

CON EDISON MANHOLE: 43728 (Continued) **1016144079**

State District Owner:	Ny
State District:	NYSDEC R2
Mailing Address:	IRVING PL, RM 828
Mailing City,State,Zip:	NEW YORK, NY 10003
Owner Name:	Not reported
Owner Type:	Not reported
Operator Name:	Not reported
Operator Type:	Not reported
Short-Term Generator Activity:	No
Importer Activity:	No
Mixed Waste Generator:	No
Transporter Activity:	No
Transfer Facility Activity:	No
Recycler Activity with Storage:	No
Small Quantity On-Site Burner Exemption:	No
Smelting Melting and Refining Furnace Exemption:	No
Underground Injection Control:	No
Off-Site Waste Receipt:	No
Universal Waste Indicator:	No
Universal Waste Destination Facility:	No
Federal Universal Waste:	No
Active Site State-Reg Handler:	---
Federal Facility Indicator:	Not reported
Hazardous Secondary Material Indicator:	NN
Sub-Part K Indicator:	Not reported
2018 GPRA Permit Baseline:	Not on the Baseline
2018 GPRA Renewals Baseline:	Not on the Baseline
202 GPRA Corrective Action Baseline:	No
Subject to Corrective Action Universe:	No
Non-TSDFs Where RCRA CA has Been Imposed Universe:	No
Corrective Action Priority Ranking:	No NCAPS ranking
Environmental Control Indicator:	No
Institutional Control Indicator:	No
Human Exposure Controls Indicator:	N/A
Groundwater Controls Indicator:	N/A
Significant Non-Complier Universe:	No
Unaddressed Significant Non-Complier Universe:	No
Addressed Significant Non-Complier Universe:	No
Significant Non-Complier With a Compliance Schedule Universe:	No
Financial Assurance Required:	Not reported
Handler Date of Last Change:	20171018
Recognized Trader-Importer:	No
Recognized Trader-Exporter:	No
Importer of Spent Lead Acid Batteries:	No
Exporter of Spent Lead Acid Batteries:	No
Recycler Activity Without Storage:	No
Manifest Broker:	No
Sub-Part P Indicator:	No

Historic Generators:

Receive Date:	20120914
Handler Name:	CON EDISON MANHOLE: 43728
Federal Waste Generator Description:	Conditionally Exempt Small Quantity Generator
State District Owner:	Ny
Large Quantity Handler of Universal Waste:	No
Recognized Trader Importer:	No

CON EDISON MANHOLE: 43728 (Continued) **1016144079**

Recognized Trader Exporter: No
Spent Lead Acid Battery Importer: No
Spent Lead Acid Battery Exporter: No
Current Record: No
Non Storage Recycler Activity: Not reported
Electronic Manifest Broker: Not reported

Receive Date: 20170728
Handler Name: CON EDISON MANHOLE: 43728
Federal Waste Generator Description: Not a generator, verified
State District Owner: Ny
Large Quantity Handler of Universal Waste: No
Recognized Trader Importer: No
Recognized Trader Exporter: No
Spent Lead Acid Battery Importer: No
Spent Lead Acid Battery Exporter: No
Current Record: Yes
Non Storage Recycler Activity: No
Electronic Manifest Broker: No

List of NAICS Codes and Descriptions:
NAICS Codes: No NAICS Codes Found

Facility Has Received Notices of Violations:
Violations: No Violations Found

Evaluation Action Summary:
Evaluations: No Evaluations Found

Manifest Facility Information:
EPA ID: NYP004734737
Country: USA
Name: CON EDISON
Address: VANDERBILT AVE & PACIFIC ST
Address 2: Not reported
City,State,Zip: BROOKLYN, NY 11238
Zip 4: Not reported
Location Address 1: NEC VANDERVILT AVE & PACIFIC ST
Location Address 2: MH 43729
Location City,State,Zip: BROOKLYN, NY 11238
Location Zip 4: Not reported
Facility Status: Not reported
Total Tanks: Not reported
Code: BP

Mailing:
Mailing Name: CON EDISON
Mailing Contact: TOM TEELING
Mailing Address 1: 4 IRVING PLACE - 15TH FLOOR
Mailing Address 2: Not reported
Mailing City,State,Zip: NEW YORK, NY 10003
Mailing Zip 4: Not reported
Mailing Country: USA
Mailing Phone: Not reported

CON EDISON MANHOLE: 43728 (Continued) **1016144079**

Manifest Data:

Document ID:	Not reported
Manifest Status:	Not reported
Trans1 State ID:	NJD003812047
Year:	2018
Trans2 State ID:	NJD003812047
Generator Ship Date:	02/20/2015
Trans1 Recv Date:	02/20/2015
Trans2 Recv Date:	02/24/2015
TSD Site Recv Date:	02/24/2015
Part A Recv Date:	Not reported
Part B Recv Date:	Not reported
Generator EPA ID:	NYP004734737
Trans1 EPA ID:	Not reported
Trans2 EPA ID:	Not reported
TSDF ID 1:	NJD991291105
TSDF ID 2:	Not reported
Manifest Tracking Number:	002621163GBF
Import Indicator:	N
Export Indicator:	N
Discr Quantity Indicator:	N
Discr Type Indicator:	N
Discr Residue Indicator:	N
Discr Partial Reject Indicator:	N
Discr Full Reject Indicator:	N
Manifest Ref Number:	Not reported
Alt Facility RCRA ID:	Not reported
Alt Facility Sign Date:	Not reported
MGMT Method Type Code:	H110
Waste Code a:	LEAD
Waste Code b:	Not reported
Waste Code c:	Not reported
Waste Code e:	Not reported
Waste Code f:	Not reported
Waste Code g:	Not reported
Waste Code 1:	Not reported
Waste Code 2:	Not reported
Waste Code 3:	Not reported
Waste Code 4:	Not reported
Waste Code 5:	Not reported
Waste Code 6:	Not reported
Quantity:	2000
Units:	Pounds
Number of Containers:	1
Container Type:	Cargo tanks (tank trucks)
Handling Method:	Treat
Specific Gravity:	1

EPA ID:	NYP004734745
Country:	USA
Name:	CON EDISON
Address:	VANDERBILT AVE & PACIFIC ST TR
Address 2:	MH1028
City,State,Zip:	BROOKLYN, NY 11238
Zip 4:	Not reported
Location Address 1:	VANDERBILT AVE & PACIFIC ST

CON EDISON MANHOLE: 43728 (Continued) **1016144079**

Location Address 2:	Not reported
Location City,State,Zip:	BROOKLYN, NY 11238
Location Zip 4:	Not reported
Facility Status:	Not reported
Total Tanks:	Not reported
Code:	BP

Mailing:

Mailing Name:	CON EDISON
Mailing Contact:	TOM TEELING
Mailing Address 1:	4 IRVING PLACE - 15TH FLOOR
Mailing Address 2:	Not reported
Mailing City,State,Zip:	NEW YORK, NY 10003
Mailing Zip 4:	Not reported
Mailing Country:	USA
Mailing Phone:	Not reported

Manifest Data:

Document ID:	Not reported
Manifest Status:	Not reported
Trans1 State ID:	NJD003812047
Year:	2018
Trans2 State ID:	NJD003812047
Generator Ship Date:	02/20/2015
Trans1 Recv Date:	02/20/2015
Trans2 Recv Date:	02/24/2015
TSD Site Recv Date:	02/24/2015
Part A Recv Date:	Not reported
Part B Recv Date:	Not reported
Generator EPA ID:	NYP004734745
Trans1 EPA ID:	Not reported
Trans2 EPA ID:	Not reported
TSDF ID 1:	NJD991291105
TSDF ID 2:	Not reported
Manifest Tracking Number:	002621164GBF
Import Indicator:	N
Export Indicator:	N
Discr Quantity Indicator:	N
Discr Type Indicator:	N
Discr Residue Indicator:	N
Discr Partial Reject Indicator:	N
Discr Full Reject Indicator:	N
Manifest Ref Number:	Not reported
Alt Facility RCRA ID:	Not reported
Alt Facility Sign Date:	Not reported
MGMT Method Type Code:	H110
Waste Code a:	LEAD
Waste Code b:	Not reported
Waste Code c:	Not reported
Waste Code e:	Not reported
Waste Code f:	Not reported
Waste Code g:	Not reported
Waste Code 1:	Not reported
Waste Code 2:	Not reported
Waste Code 3:	Not reported
Waste Code 4:	Not reported
Waste Code 5:	Not reported

CON EDISON MANHOLE: 43728 (Continued) **1016144079**

Waste Code 6:	Not reported
Quantity:	3000
Units:	Pounds
Number of Containers:	1
Container Type:	Cargo tanks (tank trucks)
Handling Method:	Treat
Specific Gravity:	1

EPA ID:	NYP004268660
Country:	USA
Name:	CON EDISON
Address:	VANDERBILT AVE & PACIFIC ST
Address 2:	Not reported
City,State,Zip:	BROOKLYN, NY 11201
Zip 4:	Not reported
Location Address 1:	VANDERBILT AVE AND PACIFIC ST
Location Address 2:	Not reported
Location City,State,Zip:	BROOKLYN, NY 11201
Location Zip 4:	Not reported
Facility Status:	Not reported
Total Tanks:	Not reported
Code:	BP

Mailing:

Mailing Name:	CON EDISON
Mailing Contact:	TOM TEELING
Mailing Address 1:	4 IRVING PLACE 15TH FLOOR
Mailing Address 2:	Not reported
Mailing City,State,Zip:	NEW YORK, NY 10003
Mailing Zip 4:	Not reported
Mailing Country:	USA
Mailing Phone:	2124603770

Manifest Data:

Document ID:	Not reported
Manifest Status:	Not reported
Trans1 State ID:	NJD003812047
Year:	2018
Trans2 State ID:	Not reported
Generator Ship Date:	09/14/2012
Trans1 Recv Date:	09/14/2012
Trans2 Recv Date:	Not reported
TSD Site Recv Date:	09/14/2012
Part A Recv Date:	Not reported
Part B Recv Date:	Not reported
Generator EPA ID:	NYP004268660
Trans1 EPA ID:	Not reported
Trans2 EPA ID:	Not reported
TSDF ID 1:	NJD991291105
TSDF ID 2:	Not reported
Manifest Tracking Number:	001674775GBF
Import Indicator:	N
Export Indicator:	N
Discr Quantity Indicator:	N
Discr Type Indicator:	N
Discr Residue Indicator:	N

CON EDISON MANHOLE: 43728 (Continued) **1016144079**

Discr Partial Reject Indicator:	N
Discr Full Reject Indicator:	N
Manifest Ref Number:	Not reported
Alt Facility RCRA ID:	Not reported
Alt Facility Sign Date:	Not reported
MGMT Method Type Code:	H141
Waste Code a:	LEAD
Waste Code b:	Not reported
Waste Code c:	Not reported
Waste Code e:	Not reported
Waste Code f:	Not reported
Waste Code g:	Not reported
Waste Code 1:	Not reported
Waste Code 2:	Not reported
Waste Code 3:	Not reported
Waste Code 4:	Not reported
Waste Code 5:	Not reported
Waste Code 6:	Not reported
Quantity:	500
Units:	Gallons (liquids only)
Number of Containers:	1
Container Type:	Cargo tanks (tank trucks)
Handling Method:	Treat
Specific Gravity:	1

AT352 **CON EDISON** **RCRA NonGen / NLR** **1019905183**
East **PACIFIC ST & VANDERBILT AVE** **NYP004806774**
1/8-1/4 **BROOKLYN, NY 11238**
0.236 mi.
1245 ft. **Site 15 of 25 in cluster AT**

Relative: **Higher**
Actual: **79 ft.**

RCRA Listings:

Date Form Received by Agency:	20150714
Handler Name:	Con Edison
Handler Address:	PACIFIC ST & VANDERBILT AVE
Handler City,State,Zip:	BROOKLYN, NY 11238
EPA ID:	NYP004806774
Contact Name:	THOMAS TEELING
Contact Address:	Not reported
Contact City,State,Zip:	Not reported
Contact Telephone:	212-460-3770
Contact Fax:	Not reported
Contact Email:	Not reported
Contact Title:	Not reported
EPA Region:	02
Land Type:	Private
Federal Waste Generator Description:	Not a generator, verified
Non-Notifier:	Not reported
Biennial Report Cycle:	Not reported
Accessibility:	Not reported
Active Site Indicator:	Not reported
State District Owner:	Ny
State District:	NYSDEC R2
Mailing Address:	IRVING PL 15TH FL NE
Mailing City,State,Zip:	NEW YORK, NY 10003
Owner Name:	Not reported
Owner Type:	Not reported

CON EDISON (Continued) **1019905183**

Operator Name:	Not reported
Operator Type:	Not reported
Short-Term Generator Activity:	No
Importer Activity:	No
Mixed Waste Generator:	No
Transporter Activity:	No
Transfer Facility Activity:	No
Recycler Activity with Storage:	No
Small Quantity On-Site Burner Exemption:	No
Smelting Melting and Refining Furnace Exemption:	No
Underground Injection Control:	No
Off-Site Waste Receipt:	No
Universal Waste Indicator:	No
Universal Waste Destination Facility:	No
Federal Universal Waste:	No
Active Site State-Reg Handler:	---
Federal Facility Indicator:	Not reported
Hazardous Secondary Material Indicator:	NN
Sub-Part K Indicator:	Not reported
2018 GPRA Permit Baseline:	Not on the Baseline
2018 GPRA Renewals Baseline:	Not on the Baseline
202 GPRA Corrective Action Baseline:	No
Subject to Corrective Action Universe:	No
Non-TSDFs Where RCRA CA has Been Imposed Universe:	No
Corrective Action Priority Ranking:	No NCAPS ranking
Environmental Control Indicator:	No
Institutional Control Indicator:	No
Human Exposure Controls Indicator:	N/A
Groundwater Controls Indicator:	N/A
Significant Non-Complier Universe:	No
Unaddressed Significant Non-Complier Universe:	No
Addressed Significant Non-Complier Universe:	No
Significant Non-Complier With a Compliance Schedule Universe:	No
Financial Assurance Required:	Not reported
Handler Date of Last Change:	20160909
Recognized Trader-Importer:	No
Recognized Trader-Exporter:	No
Importer of Spent Lead Acid Batteries:	No
Exporter of Spent Lead Acid Batteries:	No
Recycler Activity Without Storage:	Not reported
Manifest Broker:	Not reported
Sub-Part P Indicator:	No

Historic Generators:

Receive Date:	20150714
Handler Name: CON EDISON	
Federal Waste Generator Description:	Large Quantity Generator
State District Owner:	Ny
Large Quantity Handler of Universal Waste:	No
Recognized Trader Importer:	No
Recognized Trader Exporter:	No
Spent Lead Acid Battery Importer:	No
Spent Lead Acid Battery Exporter:	No
Current Record:	No
Non Storage Recycler Activity:	Not reported
Electronic Manifest Broker:	Not reported

CON EDISON (Continued) **1019905183**

Receive Date:	20150714
Handler Name: CON EDISON	
Federal Waste Generator Description:	Not a generator, verified
State District Owner:	Ny
Large Quantity Handler of Universal Waste:	No
Recognized Trader Importer:	No
Recognized Trader Exporter:	No
Spent Lead Acid Battery Importer:	No
Spent Lead Acid Battery Exporter:	No
Current Record:	Yes
Non Storage Recycler Activity:	Not reported
Electronic Manifest Broker:	Not reported

List of NAICS Codes and Descriptions:
NAICS Codes: No NAICS Codes Found

Facility Has Received Notices of Violations:
Violations: No Violations Found

Evaluation Action Summary:
Evaluations: No Evaluations Found

AT353 **CON EDISON** **NJ MANIFEST** **S120672072**
East **PACIFIC ST & VANDERBUILT ST** **N/A**
1/8-1/4 **BROOKLYN, NY 11238**
0.236 mi.
1245 ft. **Site 16 of 25 in cluster AT**

Relative: **Higher**
Actual: **79 ft.**

Facility Info:

EPA ID:	NYP004785952
Name:	CON EDISON
Address:	PACIFIC ST & VANDERBUILT ST
City,State,Zip:	BROOKLYN, NY 11238
County:	Not reported
Mailing Address:	IRVING PL 15TH FL NE
Mailing City,State,Zip:	NEW YORK, NY 10003
Telephone:	Not reported
Emergency Telephone:	Not reported
Contact:	THOMAS TEELING
Comments:	Not reported
SIC Code:	Not reported
County:	NY047
Municipal:	Not reported
Previous EPAID:	Not reported
Generator Flag:	Not reported
Transporter Flag:	Not reported
TSDF Flag:	Not reported
Name Change:	Not reported
Date Change:	Not reported

Manifest Data:

EPA ID:	NYP004785952
Manifest Number:	014085207JJK
Date Shipped:	5/23/2015
TSDF EPA ID:	NJD002200046
Transporter EPA ID:	NJ0000027193

CON EDISON (Continued) **S120672072**

Transporter 2 EPA ID:	Not reported
Transporter 3 EPA ID:	Not reported
Transporter 4 EPA ID:	Not reported
Transporter 5 EPA ID:	Not reported
Transporter 6 EPA ID:	Not reported
Transporter 7 EPA ID:	Not reported
Transporter 8 EPA ID:	Not reported
Transporter 9 EPA ID:	Not reported
Transporter 10 EPA ID:	Not reported
Date Trans1 Transported Waste:	Not reported
Date Trans2 Transported Waste:	Not reported
Date Trans3 Transported Waste:	Not reported
Date Trans4 Transported Waste:	Not reported
Date Trans5 Transported Waste:	Not reported
Date Trans6 Transported Waste:	Not reported
Date Trans7 Transported Waste:	Not reported
Date Trans8 Transported Waste:	Not reported
Date Trans9 Transported Waste:	Not reported
Date Trans10 Transported Waste:	Not reported
Date TSDF Received Waste:	Not reported
TSDF EPA Facility Name:	Not reported
QTY Units:	Not reported
Transporter SEQ ID:	Not reported
Transporter-1 Date:	Not reported
Waste SEQ ID:	Not reported
Waste Type Code 2:	Not reported
Waste Type Code 3:	Not reported
Waste Type Code 4:	Not reported
Waste Type Code 5:	Not reported
Waste Type Code 6:	Not reported
Date Accepted:	Not reported
Manifest Discrepancy Type:	Not reported
Data Entry Number:	Not reported
Was Load Rejected:	Not reported
Reason Load Was Rejected:	Not reported

AT354 **CON EDISON** **RCRA NonGen / NLR** **1019903466**
East **PACIFIC ST & VANDERBUILT ST** **NYP004785952**
1/8-1/4 **BROOKLYN, NY 11238**
0.236 mi.
1245 ft. **Site 17 of 25 in cluster AT**

Relative: **Higher**

Actual: **79 ft.**

RCRA Listings:

Date Form Received by Agency:	20150523
Handler Name:	Con Edison
Handler Address:	PACIFIC ST & VANDERBUILT ST
Handler City,State,Zip:	BROOKLYN, NY 11238
EPA ID:	NYP004785952
Contact Name:	THOMAS TEELING
Contact Address:	Not reported
Contact City,State,Zip:	Not reported
Contact Telephone:	212-460-3770
Contact Fax:	Not reported
Contact Email:	Not reported
Contact Title:	Not reported
EPA Region:	02
Land Type:	Private

CON EDISON (Continued) **1019903466**

Federal Waste Generator Description:	Not a generator, verified
Non-Notifier:	Not reported
Biennial Report Cycle:	Not reported
Accessibility:	Not reported
Active Site Indicator:	Not reported
State District Owner:	Ny
State District:	NYSDEC R2
Mailing Address:	IRVING PL 15TH FL NE
Mailing City,State,Zip:	NEW YORK, NY 10003
Owner Name:	Not reported
Owner Type:	Not reported
Operator Name:	Not reported
Operator Type:	Not reported
Short-Term Generator Activity:	No
Importer Activity:	No
Mixed Waste Generator:	No
Transporter Activity:	No
Transfer Facility Activity:	No
Recycler Activity with Storage:	No
Small Quantity On-Site Burner Exemption:	No
Smelting Melting and Refining Furnace Exemption:	No
Underground Injection Control:	No
Off-Site Waste Receipt:	No
Universal Waste Indicator:	No
Universal Waste Destination Facility:	No
Federal Universal Waste:	No
Active Site State-Reg Handler:	---
Federal Facility Indicator:	Not reported
Hazardous Secondary Material Indicator:	NN
Sub-Part K Indicator:	Not reported
2018 GPRA Permit Baseline:	Not on the Baseline
2018 GPRA Renewals Baseline:	Not on the Baseline
202 GPRA Corrective Action Baseline:	No
Subject to Corrective Action Universe:	No
Non-TSDFs Where RCRA CA has Been Imposed Universe:	No
Corrective Action Priority Ranking:	No NCAPS ranking
Environmental Control Indicator:	No
Institutional Control Indicator:	No
Human Exposure Controls Indicator:	N/A
Groundwater Controls Indicator:	N/A
Significant Non-Complier Universe:	No
Unaddressed Significant Non-Complier Universe:	No
Addressed Significant Non-Complier Universe:	No
Significant Non-Complier With a Compliance Schedule Universe:	No
Financial Assurance Required:	Not reported
Handler Date of Last Change:	20160909
Recognized Trader-Importer:	No
Recognized Trader-Exporter:	No
Importer of Spent Lead Acid Batteries:	No
Exporter of Spent Lead Acid Batteries:	No
Recycler Activity Without Storage:	Not reported
Manifest Broker:	Not reported
Sub-Part P Indicator:	No

Historic Generators:

Receive Date:	20150523

CON EDISON (Continued) **1019903466**

Handler Name: CON EDISON	
Federal Waste Generator Description:	Large Quantity Generator
State District Owner:	Ny
Large Quantity Handler of Universal Waste:	No
Recognized Trader Importer:	No
Recognized Trader Exporter:	No
Spent Lead Acid Battery Importer:	No
Spent Lead Acid Battery Exporter:	No
Current Record:	No
Non Storage Recycler Activity:	Not reported
Electronic Manifest Broker:	Not reported
Receive Date:	20150523
Handler Name: CON EDISON	
Federal Waste Generator Description:	Not a generator, verified
State District Owner:	Ny
Large Quantity Handler of Universal Waste:	No
Recognized Trader Importer:	No
Recognized Trader Exporter:	No
Spent Lead Acid Battery Importer:	No
Spent Lead Acid Battery Exporter:	No
Current Record:	Yes
Non Storage Recycler Activity:	Not reported
Electronic Manifest Broker:	Not reported

List of NAICS Codes and Descriptions:
NAICS Codes: No NAICS Codes Found

Facility Has Received Notices of Violations:
Violations: No Violations Found

Evaluation Action Summary:
Evaluations: No Evaluations Found

AT355 **CON EDISON - TRANSFORMER MANHOLE 1028** **RCRA-LQG** **1018278693**
East **VANDERBILT AVE & PACIFIC ST** **NYP004734745**
1/8-1/4 **BROOKLYN, NY 11238**
0.236 mi.
1245 ft. **Site 18 of 25 in cluster AT**

Relative: **Higher**
Actual: **79 ft.**

RCRA Listings:

Date Form Received by Agency:	20160205
Handler Name:	Con Edison - Transformer Manhole 1028
Handler Address:	VANDERBILT AVE & PACIFIC ST
Handler City,State,Zip:	BROOKLYN, NY 11238
EPA ID:	NYP004734745
Contact Name:	THERESA BURKARD
Contact Address:	IRVING PLACE, 15TH FL NE
Contact City,State,Zip:	NEW YORK, NY 10003
Contact Telephone:	212-460-2262
Contact Fax:	646-582-2258
Contact Email:	BURKARDT@CONED.COM
Contact Title:	ASSOCIATE SCIENTIST
EPA Region:	02
Land Type:	Private

CON EDISON - TRANSFORMER MANHOLE 1028 (Continued) **1018278693**

Federal Waste Generator Description:	Large Quantity Generator
Non-Notifier:	Not reported
Biennial Report Cycle:	2015
Accessibility:	Not reported
Active Site Indicator:	Handler Activities
State District Owner:	Ny
State District:	NYSDEC R2
Mailing Address:	IRVING PLACE, 15TH FL NE
Mailing City,State,Zip:	NEW YORK, NY 10003
Owner Name:	Consolidated Edison Company Of Ny, Inc.
Owner Type:	Private
Operator Name:	Consolidated Edison Company Of Ny, Inc.
Operator Type:	Private
Short-Term Generator Activity:	No
Importer Activity:	No
Mixed Waste Generator:	No
Transporter Activity:	No
Transfer Facility Activity:	No
Recycler Activity with Storage:	No
Small Quantity On-Site Burner Exemption:	No
Smelting Melting and Refining Furnace Exemption:	No
Underground Injection Control:	No
Off-Site Waste Receipt:	No
Universal Waste Indicator:	No
Universal Waste Destination Facility:	No
Federal Universal Waste:	No
Active Site State-Reg Handler:	---
Federal Facility Indicator:	Not reported
Hazardous Secondary Material Indicator:	NN
Sub-Part K Indicator:	Not reported
2018 GPRA Permit Baseline:	Not on the Baseline
2018 GPRA Renewals Baseline:	Not on the Baseline
202 GPRA Corrective Action Baseline:	No
Subject to Corrective Action Universe:	No
Non-TSDFs Where RCRA CA has Been Imposed Universe:	No
Corrective Action Priority Ranking:	No NCAPS ranking
Environmental Control Indicator:	No
Institutional Control Indicator:	No
Human Exposure Controls Indicator:	N/A
Groundwater Controls Indicator:	N/A
Significant Non-Complier Universe:	No
Unaddressed Significant Non-Complier Universe:	No
Addressed Significant Non-Complier Universe:	No
Significant Non-Complier With a Compliance Schedule Universe:	No
Financial Assurance Required:	Not reported
Handler Date of Last Change:	20161107
Recognized Trader-Importer:	No
Recognized Trader-Exporter:	No
Importer of Spent Lead Acid Batteries:	No
Exporter of Spent Lead Acid Batteries:	No
Recycler Activity Without Storage:	Not reported
Manifest Broker:	Not reported
Sub-Part P Indicator:	No

Biennial: List of Years

Year:	2015

CON EDISON - TRANSFORMER MANHOLE 1028 (Continued) **1018278693**

Click Here for Biennial Reporting System Data:

Hazardous Waste Summary:
Waste Code: D008
Waste Description: Lead

Handler - Owner Operator:
Owner/Operator Indicator: Owner
Owner/Operator Name: CONSOLIDATED EDISON COMPANY OF NY, INC.
Legal Status: Private
Date Became Current: 20150220
Date Ended Current: Not reported
Owner/Operator Address: 4 IRVING PLACE
Owner/Operator City,State,Zip: NEW YORK, NY 10003
Owner/Operator Telephone: Not reported
Owner/Operator Telephone Ext: Not reported
Owner/Operator Fax: Not reported
Owner/Operator Email: Not reported

Owner/Operator Indicator: Operator
Owner/Operator Name: CONSOLIDATED EDISON COMPANY OF NY, INC.
Legal Status: Private
Date Became Current: 20150220
Date Ended Current: Not reported
Owner/Operator Address: 4 IRVING PLACE
Owner/Operator City,State,Zip: NEW YORK, NY 10003
Owner/Operator Telephone: Not reported
Owner/Operator Telephone Ext: Not reported
Owner/Operator Fax: Not reported
Owner/Operator Email: Not reported

Historic Generators:
Receive Date: 20160205
Handler Name: CON EDISON - TRANSFORMER MANHOLE 1028
Federal Waste Generator Description: Large Quantity Generator
State District Owner: Ny
Large Quantity Handler of Universal Waste: No
Recognized Trader Importer: No
Recognized Trader Exporter: No
Spent Lead Acid Battery Importer: No
Spent Lead Acid Battery Exporter: No
Current Record: Yes
Non Storage Recycler Activity: Not reported
Electronic Manifest Broker: Not reported

Receive Date: 20150220
Handler Name: CON EDISON
Federal Waste Generator Description: Large Quantity Generator
State District Owner: Ny
Large Quantity Handler of Universal Waste: No
Recognized Trader Importer: No
Recognized Trader Exporter: No
Spent Lead Acid Battery Importer: No
Spent Lead Acid Battery Exporter: No
Current Record: No

CON EDISON - TRANSFORMER MANHOLE 1028 (Continued) **1018278693**

Non Storage Recycler Activity: Not reported
Electronic Manifest Broker: Not reported

Receive Date: 20150220
Handler Name: CON EDISON
Federal Waste Generator Description: Not a generator, verified
State District Owner: Ny
Large Quantity Handler of Universal Waste: No
Recognized Trader Importer: No
Recognized Trader Exporter: No
Spent Lead Acid Battery Importer: No
Spent Lead Acid Battery Exporter: No
Current Record: No
Non Storage Recycler Activity: Not reported
Electronic Manifest Broker: Not reported

List of NAICS Codes and Descriptions:
NAICS Code: 221122
NAICS Description: ELECTRIC POWER DISTRIBUTION

Facility Has Received Notices of Violations:
Violations: No Violations Found

Evaluation Action Summary:
Evaluations: No Evaluations Found

AT356 **CON EDISON - MANHOLE 2914** **NJ MANIFEST** **S120666388**
East **PACIFIC ST & VANDERBILT AVE** **N/A**
1/8-1/4 **BROOKLYN, NY 11238**
0.236 mi.
1245 ft. **Site 19 of 25 in cluster AT**

Relative:
Higher

Actual:
79 ft.

Facility Info:
EPA ID: NYP004715835
Name: CON EDISON - MANHOLE 2914
Address: PACIFIC ST & VANDERBILT AVE
City,State,Zip: BROOKLYN, NY 11238
County: Not reported
Mailing Address: IRVING PLACE, 15TH FL NE
Mailing City,State,Zip: NEW YORK, NY 10003
Telephone: Not reported
Emergency Telephone: Not reported
Contact: THERESA BURKARD
Comments: Not reported
SIC Code: Not reported
County: NY047
Municipal: Not reported
Previous EPAID: Not reported
Generator Flag: Not reported
Transporter Flag: Not reported
TSDF Flag: Not reported
Name Change: Not reported
Date Change: Not reported

Manifest Data:
EPA ID: NYP004715835

CON EDISON - MANHOLE 2914 (Continued) **S120666388**

Manifest Number:	002620550GBF
Date Shipped:	1/15/2015
TSDF EPA ID:	NJD991291105
Transporter EPA ID:	NJD003812047
Transporter 2 EPA ID:	Not reported
Transporter 3 EPA ID:	Not reported
Transporter 4 EPA ID:	Not reported
Transporter 5 EPA ID:	Not reported
Transporter 6 EPA ID:	Not reported
Transporter 7 EPA ID:	Not reported
Transporter 8 EPA ID:	Not reported
Transporter 9 EPA ID:	Not reported
Transporter 10 EPA ID:	Not reported
Date Trans1 Transported Waste:	Not reported
Date Trans2 Transported Waste:	Not reported
Date Trans3 Transported Waste:	Not reported
Date Trans4 Transported Waste:	Not reported
Date Trans5 Transported Waste:	Not reported
Date Trans6 Transported Waste:	Not reported
Date Trans7 Transported Waste:	Not reported
Date Trans8 Transported Waste:	Not reported
Date Trans9 Transported Waste:	Not reported
Date Trans10 Transported Waste:	Not reported
Date TSDF Received Waste:	Not reported
TSDF EPA Facility Name:	Not reported
QTY Units:	Not reported
Transporter SEQ ID:	Not reported
Transporter-1 Date:	Not reported
Waste SEQ ID:	Not reported
Waste Type Code 2:	Not reported
Waste Type Code 3:	Not reported
Waste Type Code 4:	Not reported
Waste Type Code 5:	Not reported
Waste Type Code 6:	Not reported
Date Accepted:	Not reported
Manifest Discrepancy Type:	Not reported
Data Entry Number:	Not reported
Was Load Rejected:	Not reported
Reason Load Was Rejected:	Not reported

AT357 **CON EDISON - MANHOLE 2914** **RCRA-LQG** **1019324693**
East **PACIFIC ST & VANDERBILT AVE** **NYP004715835**
1/8-1/4 **BROOKLYN, NY 11238**
0.236 mi.
1245 ft. **Site 20 of 25 in cluster AT**

Relative: **Higher**
Actual: **79 ft.**

RCRA Listings:

Date Form Received by Agency:	20160205
Handler Name:	Con Edison - Manhole 2914
Handler Address:	PACIFIC ST & VANDERBILT AVE
Handler City,State,Zip:	BROOKLYN, NY 11238
EPA ID:	NYP004715835
Contact Name:	THERESA BURKARD
Contact Address:	IRVING PLACE, 15TH FL NE
Contact City,State,Zip:	NEW YORK, NY 10003
Contact Telephone:	212-460-2262
Contact Fax:	646-582-2258

CON EDISON - MANHOLE 2914 (Continued) **1019324693**

Contact Email:	BURKARDT@CONED.COM
Contact Title:	ASSOCIATE SCIENTIST
EPA Region:	02
Land Type:	Private
Federal Waste Generator Description:	Large Quantity Generator
Non-Notifier:	Not reported
Biennial Report Cycle:	2015
Accessibility:	Not reported
Active Site Indicator:	Handler Activities
State District Owner:	Ny
State District:	NYSDEC R2
Mailing Address:	IRVING PLACE, 15TH FL NE
Mailing City,State,Zip:	NEW YORK, NY 10003
Owner Name:	Consolidated Edison Company Of Ny, Inc.
Owner Type:	Private
Operator Name:	Consolidated Edison Company Of Ny, Inc.
Operator Type:	Private
Short-Term Generator Activity:	No
Importer Activity:	No
Mixed Waste Generator:	No
Transporter Activity:	No
Transfer Facility Activity:	No
Recycler Activity with Storage:	No
Small Quantity On-Site Burner Exemption:	No
Smelting Melting and Refining Furnace Exemption:	No
Underground Injection Control:	No
Off-Site Waste Receipt:	No
Universal Waste Indicator:	No
Universal Waste Destination Facility:	No
Federal Universal Waste:	No
Active Site State-Reg Handler:	---
Federal Facility Indicator:	Not reported
Hazardous Secondary Material Indicator:	NN
Sub-Part K Indicator:	Not reported
2018 GPRA Permit Baseline:	Not on the Baseline
2018 GPRA Renewals Baseline:	Not on the Baseline
202 GPRA Corrective Action Baseline:	No
Subject to Corrective Action Universe:	No
Non-TSDFs Where RCRA CA has Been Imposed Universe:	No
Corrective Action Priority Ranking:	No NCAPS ranking
Environmental Control Indicator:	No
Institutional Control Indicator:	No
Human Exposure Controls Indicator:	N/A
Groundwater Controls Indicator:	N/A
Significant Non-Complier Universe:	No
Unaddressed Significant Non-Complier Universe:	No
Addressed Significant Non-Complier Universe:	No
Significant Non-Complier With a Compliance Schedule Universe:	No
Financial Assurance Required:	Not reported
Handler Date of Last Change:	20161107
Recognized Trader-Importer:	No
Recognized Trader-Exporter:	No
Importer of Spent Lead Acid Batteries:	No
Exporter of Spent Lead Acid Batteries:	No
Recycler Activity Without Storage:	Not reported
Manifest Broker:	Not reported
Sub-Part P Indicator:	No

CON EDISON - MANHOLE 2914 (Continued) **1019324693**

Biennial: List of Years
Year: 2015

Click Here for Biennial Reporting System Data:

Hazardous Waste Summary:
Waste Code: D008
Waste Description: Lead

Handler - Owner Operator:
Owner/Operator Indicator: Operator
Owner/Operator Name: CONSOLIDATED EDISON COMPANY OF NY, INC.
Legal Status: Private
Date Became Current: 20150115
Date Ended Current: Not reported
Owner/Operator Address: 4 IRVING PLACE
Owner/Operator City,State,Zip: NEW YORK, NY 10003
Owner/Operator Telephone: Not reported
Owner/Operator Telephone Ext: Not reported
Owner/Operator Fax: Not reported
Owner/Operator Email: Not reported

Owner/Operator Indicator: Owner
Owner/Operator Name: CONSOLIDATED EDISON COMPANY OF NY, INC.
Legal Status: Private
Date Became Current: 20150115
Date Ended Current: Not reported
Owner/Operator Address: 4 IRVING PLACE
Owner/Operator City,State,Zip: NEW YORK, NY 10003
Owner/Operator Telephone: Not reported
Owner/Operator Telephone Ext: Not reported
Owner/Operator Fax: Not reported
Owner/Operator Email: Not reported

Historic Generators:
Receive Date: 20160205
Handler Name: CON EDISON - MANHOLE 2914
Federal Waste Generator Description: Large Quantity Generator
State District Owner: Ny
Large Quantity Handler of Universal Waste: No
Recognized Trader Importer: No
Recognized Trader Exporter: No
Spent Lead Acid Battery Importer: No
Spent Lead Acid Battery Exporter: No
Current Record: Yes
Non Storage Recycler Activity: Not reported
Electronic Manifest Broker: Not reported

List of NAICS Codes and Descriptions:
NAICS Code: 221122
NAICS Description: ELECTRIC POWER DISTRIBUTION

Facility Has Received Notices of Violations:
Violations: No Violations Found

CON EDISON - MANHOLE 2914 (Continued) **1019324693**

Evaluation Action Summary:
Evaluations: No Evaluations Found

AT358 **CON EDISON** **NY MANIFEST** **S117738526**
East **PACIFIC ST & VANDERBILT AVE** **N/A**
1/8-1/4 **BROOKLYN, NY 11238**
0.236 mi.
1245 ft. **Site 21 of 25 in cluster AT**

Relative:
Higher

Actual:
79 ft.

Manifest Facility Information:

EPA ID:	NYP004715835
Country:	USA
Name:	CON EDISON
Address:	PACIFIC ST & VANDERBILT AVE
Address 2:	Not reported
City,State,Zip:	BROOKLYN, NY 11238
Zip 4:	Not reported
Location Address 1:	PACIFIC ST & VANDERBILT AVE
Location Address 2:	Not reported
Location City,State,Zip:	BROOKLYN, NY 11238
Location Zip 4:	Not reported
Facility Status:	Not reported
Total Tanks:	Not reported
Code:	BP

Mailing:

Mailing Name:	CON EDISON
Mailing Contact:	CON EDISON
Mailing Address 1:	4 IRVING PL
Mailing Address 2:	15TH FL
Mailing City,State,Zip:	NEW YORK, NY 10003
Mailing Zip 4:	Not reported
Mailing Country:	USA
Mailing Phone:	Not reported

Manifest Data:

Document ID:	Not reported
Manifest Status:	Not reported
Trans1 State ID:	NJD003812047
Year:	2018
Trans2 State ID:	Not reported
Generator Ship Date:	01/15/2015
Trans1 Recv Date:	01/15/2015
Trans2 Recv Date:	Not reported
TSD Site Recv Date:	01/19/2015
Part A Recv Date:	Not reported
Part B Recv Date:	Not reported
Generator EPA ID:	NYP004715835
Trans1 EPA ID:	Not reported
Trans2 EPA ID:	Not reported
TSDF ID 1:	NJD991291105
TSDF ID 2:	Not reported
Manifest Tracking Number:	002620550GBF
Import Indicator:	N
Export Indicator:	N
Discr Quantity Indicator:	N

CON EDISON (Continued) **S117738526**

Discr Type Indicator:	N
Discr Residue Indicator:	N
Discr Partial Reject Indicator:	N
Discr Full Reject Indicator:	N
Manifest Ref Number:	Not reported
Alt Facility RCRA ID:	Not reported
Alt Facility Sign Date:	Not reported
MGMT Method Type Code:	H110
Waste Code a:	LEAD
Waste Code b:	Not reported
Waste Code c:	Not reported
Waste Code e:	Not reported
Waste Code f:	Not reported
Waste Code g:	Not reported
Waste Code 1:	Not reported
Waste Code 2:	Not reported
Waste Code 3:	Not reported
Waste Code 4:	Not reported
Waste Code 5:	Not reported
Waste Code 6:	Not reported
Quantity:	3000
Units:	Pounds
Number of Containers:	1
Container Type:	Cargo tanks (tank trucks)
Handling Method:	Treat
Specific Gravity:	1

AT359 **CON EDISON** **RCRA NonGen / NLR** **1018278692**
East **VANDERBILT AVE & PACIFIC ST** **NYP004734737**
1/8-1/4 **BROOKLYN, NY 11238**
0.236 mi.
1245 ft. **Site 22 of 25 in cluster AT**

Relative: **Higher**

Actual: **79 ft.**

RCRA Listings:

Date Form Received by Agency:	20150220
Handler Name:	Con Edison
Handler Address:	VANDERBILT AVE & PACIFIC ST
Handler City,State,Zip:	BROOKLYN, NY 11238
EPA ID:	NYP004734737
Contact Name:	THOMAS TEELING
Contact Address:	Not reported
Contact City,State,Zip:	Not reported
Contact Telephone:	212-460-3770
Contact Fax:	Not reported
Contact Email:	Not reported
Contact Title:	Not reported
EPA Region:	02
Land Type:	Private
Federal Waste Generator Description:	Not a generator, verified
Non-Notifier:	Not reported
Biennial Report Cycle:	Not reported
Accessibility:	Not reported
Active Site Indicator:	Not reported
State District Owner:	Ny
State District:	NYSDEC R2
Mailing Address:	IRVING PL, 15TH FL NE
Mailing City,State,Zip:	NEW YORK, NY 10003

CON EDISON (Continued) **1018278692**

Owner Name:	Not reported
Owner Type:	Not reported
Operator Name:	Not reported
Operator Type:	Not reported
Short-Term Generator Activity:	No
Importer Activity:	No
Mixed Waste Generator:	No
Transporter Activity:	No
Transfer Facility Activity:	No
Recycler Activity with Storage:	No
Small Quantity On-Site Burner Exemption:	No
Smelting Melting and Refining Furnace Exemption:	No
Underground Injection Control:	No
Off-Site Waste Receipt:	No
Universal Waste Indicator:	No
Universal Waste Destination Facility:	No
Federal Universal Waste:	No
Active Site State-Reg Handler:	---
Federal Facility Indicator:	Not reported
Hazardous Secondary Material Indicator:	NN
Sub-Part K Indicator:	Not reported
2018 GPRA Permit Baseline:	Not on the Baseline
2018 GPRA Renewals Baseline:	Not on the Baseline
202 GPRA Corrective Action Baseline:	No
Subject to Corrective Action Universe:	No
Non-TSDFs Where RCRA CA has Been Imposed Universe:	No
Corrective Action Priority Ranking:	No NCAPS ranking
Environmental Control Indicator:	No
Institutional Control Indicator:	No
Human Exposure Controls Indicator:	N/A
Groundwater Controls Indicator:	N/A
Significant Non-Complier Universe:	No
Unaddressed Significant Non-Complier Universe:	No
Addressed Significant Non-Complier Universe:	No
Significant Non-Complier With a Compliance Schedule Universe:	No
Financial Assurance Required:	Not reported
Handler Date of Last Change:	20160502
Recognized Trader-Importer:	No
Recognized Trader-Exporter:	No
Importer of Spent Lead Acid Batteries:	No
Exporter of Spent Lead Acid Batteries:	No
Recycler Activity Without Storage:	Not reported
Manifest Broker:	Not reported
Sub-Part P Indicator:	No

Historic Generators:

Receive Date:	20150220
Handler Name: CON EDISON	
Federal Waste Generator Description:	Large Quantity Generator
State District Owner:	Ny
Large Quantity Handler of Universal Waste:	No
Recognized Trader Importer:	No
Recognized Trader Exporter:	No
Spent Lead Acid Battery Importer:	No
Spent Lead Acid Battery Exporter:	No
Current Record:	No

CON EDISON (Continued) **1018278692**

Non Storage Recycler Activity:	Not reported
Electronic Manifest Broker:	Not reported
Receive Date:	20150220
Handler Name: CON EDISON	
Federal Waste Generator Description:	Not a generator, verified
State District Owner:	Ny
Large Quantity Handler of Universal Waste:	No
Recognized Trader Importer:	No
Recognized Trader Exporter:	No
Spent Lead Acid Battery Importer:	No
Spent Lead Acid Battery Exporter:	No
Current Record:	Yes
Non Storage Recycler Activity:	Not reported
Electronic Manifest Broker:	Not reported

List of NAICS Codes and Descriptions:
NAICS Codes: No NAICS Codes Found

Facility Has Received Notices of Violations:
Violations: No Violations Found

Evaluation Action Summary:
Evaluations: No Evaluations Found

AX360 **SEABOARD OUTDOOR ADV CO INC** **RCRA NonGen / NLR** **1001113484**
ESE **651 BERGEN ST** **FINDS** **NYR000024745**
1/8-1/4 **BROOKLYN, NY 11238** **ECHO**
0.238 mi. **NY MANIFEST**
1259 ft. **Site 6 of 9 in cluster AX**

Relative: **Higher**
Actual: **88 ft.**

RCRA Listings:

Date Form Received by Agency:	20070101
Handler Name:	Seaboard Outdoor Adv Co Inc
Handler Address:	BERGEN ST
Handler City,State,Zip:	BROOKLYN, NY 11238-3506
EPA ID:	NYR000024745
Contact Name:	Not reported
Contact Address:	BERGEN ST
Contact City,State,Zip:	BROOKLYN, NY 11238
Contact Telephone:	Not reported
Contact Fax:	Not reported
Contact Email:	Not reported
Contact Title:	Not reported
EPA Region:	02
Land Type:	Not reported
Federal Waste Generator Description:	Not a generator, verified
Non-Notifier:	Not reported
Biennial Report Cycle:	Not reported
Accessibility:	Not reported
Active Site Indicator:	Not reported
State District Owner:	Ny
State District:	NYSDEC R2
Mailing Address:	BERGEN ST
Mailing City,State,Zip:	BROOKLYN, NY 11238

SEABOARD OUTDOOR ADV CO INC (Continued) **1001113484**

Owner Name:	Seaboard Outdoor Adv Co Inc
Owner Type:	Private
Operator Name:	Seaboard Outdoor Adv Co Inc
Operator Type:	Private
Short-Term Generator Activity:	No
Importer Activity:	No
Mixed Waste Generator:	No
Transporter Activity:	No
Transfer Facility Activity:	No
Recycler Activity with Storage:	No
Small Quantity On-Site Burner Exemption:	No
Smelting Melting and Refining Furnace Exemption:	No
Underground Injection Control:	No
Off-Site Waste Receipt:	No
Universal Waste Indicator:	No
Universal Waste Destination Facility:	No
Federal Universal Waste:	No
Active Site State-Reg Handler:	---
Federal Facility Indicator:	Not reported
Hazardous Secondary Material Indicator:	N
Sub-Part K Indicator:	Not reported
2018 GPRA Permit Baseline:	Not on the Baseline
2018 GPRA Renewals Baseline:	Not on the Baseline
202 GPRA Corrective Action Baseline:	No
Subject to Corrective Action Universe:	No
Non-TSDFs Where RCRA CA has Been Imposed Universe:	No
Corrective Action Priority Ranking:	No NCAPS ranking
Environmental Control Indicator:	No
Institutional Control Indicator:	No
Human Exposure Controls Indicator:	N/A
Groundwater Controls Indicator:	N/A
Significant Non-Complier Universe:	No
Unaddressed Significant Non-Complier Universe:	No
Addressed Significant Non-Complier Universe:	No
Significant Non-Complier With a Compliance Schedule Universe:	No
Financial Assurance Required:	Not reported
Handler Date of Last Change:	20150414
Recognized Trader-Importer:	No
Recognized Trader-Exporter:	No
Importer of Spent Lead Acid Batteries:	No
Exporter of Spent Lead Acid Batteries:	No
Recycler Activity Without Storage:	No
Manifest Broker:	No
Sub-Part P Indicator:	No

Hazardous Waste Summary:

Waste Code:	D001
Waste Description:	Ignitable Waste

Handler - Owner Operator:

Owner/Operator Indicator:	Operator
Owner/Operator Name:	SEABOARD OUTDOOR ADV CO INC
Legal Status:	Private
Date Became Current:	Not reported
Date Ended Current:	Not reported

SEABOARD OUTDOOR ADV CO INC (Continued) **1001113484**

Owner/Operator Address: 651 BERGEN ST
Owner/Operator City,State,Zip: BROOKLYN, NY 11238
Owner/Operator Telephone: 718-783-7048
Owner/Operator Telephone Ext: Not reported
Owner/Operator Fax: Not reported
Owner/Operator Email: Not reported

Owner/Operator Indicator: Owner
Owner/Operator Name: SEABOARD OUTDOOR ADV CO INC
Legal Status: Private
Date Became Current: Not reported
Date Ended Current: Not reported
Owner/Operator Address: 651 BERGEN ST
Owner/Operator City,State,Zip: BROOKLYN, NY 11238
Owner/Operator Telephone: 718-783-7048
Owner/Operator Telephone Ext: Not reported
Owner/Operator Fax: Not reported
Owner/Operator Email: Not reported

Owner/Operator Indicator: Owner
Owner/Operator Name: SEABOARD OUTDOOR ADV CO INC
Legal Status: Private
Date Became Current: Not reported
Date Ended Current: Not reported
Owner/Operator Address: 651 BERGEN ST
Owner/Operator City,State,Zip: BROOKLYN, NY 11238
Owner/Operator Telephone: 718-783-7048
Owner/Operator Telephone Ext: Not reported
Owner/Operator Fax: Not reported
Owner/Operator Email: Not reported

Historic Generators:
Receive Date: 19990708
Handler Name: SEABOARD OUTDOOR ADV CO INC
Federal Waste Generator Description: Not a generator, verified
State District Owner: Ny
Large Quantity Handler of Universal Waste: No
Recognized Trader Importer: No
Recognized Trader Exporter: No
Spent Lead Acid Battery Importer: No
Spent Lead Acid Battery Exporter: No
Current Record: No
Non Storage Recycler Activity: Not reported
Electronic Manifest Broker: Not reported

Receive Date: 20060101
Handler Name: SEABOARD OUTDOOR ADV CO INC
Federal Waste Generator Description: Not a generator, verified
State District Owner: Ny
Large Quantity Handler of Universal Waste: No
Recognized Trader Importer: No
Recognized Trader Exporter: No
Spent Lead Acid Battery Importer: No
Spent Lead Acid Battery Exporter: No
Current Record: No
Non Storage Recycler Activity: Not reported
Electronic Manifest Broker: Not reported

SEABOARD OUTDOOR ADV CO INC (Continued) **1001113484**

Receive Date: 20070101
Handler Name: SEABOARD OUTDOOR ADV CO INC
Federal Waste Generator Description: Not a generator, verified
State District Owner: Ny
Large Quantity Handler of Universal Waste: No
Recognized Trader Importer: No
Recognized Trader Exporter: No
Spent Lead Acid Battery Importer: No
Spent Lead Acid Battery Exporter: No
Current Record: Yes
Non Storage Recycler Activity: Not reported
Electronic Manifest Broker: Not reported

Receive Date: 19960530
Handler Name: SEABOARD OUTDOOR ADV CO INC
Federal Waste Generator Description: Small Quantity Generator
State District Owner: Ny
Large Quantity Handler of Universal Waste: No
Recognized Trader Importer: No
Recognized Trader Exporter: No
Spent Lead Acid Battery Importer: No
Spent Lead Acid Battery Exporter: No
Current Record: No
Non Storage Recycler Activity: Not reported
Electronic Manifest Broker: Not reported

List of NAICS Codes and Descriptions:
NAICS Codes: No NAICS Codes Found

Has the Facility Received Notices of Violations:
Found Violation: Yes
Agency Which Determined Violation: State
Violation Short Description: Generators - Records/Reporting
Date Violation was Determined: 19970826
Actual Return to Compliance Date: 19971014
Return to Compliance Qualifier: Observed
Violation Responsible Agency: State
Scheduled Compliance Date: 19971001
Enforcement Identifier: 000
Date of Enforcement Action: 19970826
Enforcement Responsible Agency: State
Enforcement Docket Number: Not reported
Enforcement Attorney: NY
Corrective Action Component: No
Appeal Initiated Date: Not reported
Appeal Resolution Date: Not reported
Disposition Status Date: Not reported
Disposition Status: Not reported
Disposition Status Description: Not reported
Consent/Final Order Sequence Number:Not reported
Consent/Final Order Respondent Name: Not reported
Consent/Final Order Lead Agency: Not reported
Enforcement Type: WRITTEN INFORMAL
Enforcement Responsible Person: NYDEC
Enforcement Responsible Sub-Organization: Not reported
SEP Sequence Number: Not reported

SEABOARD OUTDOOR ADV CO INC (Continued) **1001113484**

SEP Expenditure Amount:	Not reported
SEP Scheduled Completion Date:	Not reported
SEP Actual Date:	Not reported
SEP Defaulted Date:	Not reported
SEP Type:	Not reported
SEP Type Description:	Not reported
Proposed Amount:	Not reported
Final Monetary Amount:	Not reported
Paid Amount:	Not reported
Final Count:	Not reported
Final Amount:	Not reported

Evaluation Action Summary:

Evaluation Date:	19970301
Evaluation Responsible Agency:	State
Found Violation:	Yes
Evaluation Type Description:	NON-FINANCIAL RECORD REVIEW
Evaluation Responsible Person Identifier:	Not reported
Evaluation Responsible Sub-Organization:	Not reported
Actual Return to Compliance Date:	19971014
Scheduled Compliance Date:	19971001
Date of Request:	Not reported
Date Response Received:	Not reported
Request Agency:	Not reported
Former Citation:	Not reported

FINDS:

Registry ID: 110004525498

Click Here for FRS Facility Detail Report:

Environmental Interest/Information System:

The Resource Conservation and Recovery Act Information System (RCRAInfo) is EPA's comprehensive information system in support of the Resource Conservation and Recovery Act (RCRA) of 1976 and the Hazardous and Solid Waste Amendments (HSWA) of 1984. It tracks many types of information about generators, transporters, treaters, storers, and disposers of hazardous waste.

Click this hyperlink while viewing on your computer to access additional FINDS: detail in the EDR Site Report.

ECHO:

Envid:	1001113484
Registry ID:	110004525498
DFR URL:	http://echo.epa.gov/detailed-facility-report?fid=110004525498
Name:	SEABOARD OUTDOOR ADV CO INC
Address:	651 BERGEN ST
City,State,Zip:	BROOKLYN, NY 11238

Manifest Facility Information:

EPA ID:	NYR000024745
Country:	USA
Name:	SEABOARD OUTDOOR ADVERTISING CO INC
Address:	651 BERGEN ST
Address 2:	Not reported

SEABOARD OUTDOOR ADV CO INC (Continued) **1001113484**

City,State,Zip:	BROOKLYN, NY 11238-3506
Zip 4:	Not reported
Location Address 1:	651 BERGEN STREET
Location Address 2:	Not reported
Location City,State,Zip:	BROOKLYN, NY 11238
Location Zip 4:	Not reported
Facility Status:	Not reported
Total Tanks:	Not reported
Code:	BP

Mailing:

Mailing Name:	SEABOARD OUTDOOR ADVERTISING CO INC
Mailing Contact:	JOHN LATONA
Mailing Address 1:	651 BERGEN STREET
Mailing Address 2:	Not reported
Mailing City,State,Zip:	BROOKLYN, NY 11238
Mailing Zip 4:	Not reported
Mailing Country:	USA
Mailing Phone:	7187837048

Manifest Data:

Document ID:	NYB7129107
Manifest Status:	Not reported
Trans1 State ID:	PD9938
Year:	1996
Trans2 State ID:	Not reported
Generator Ship Date:	06/06/1996
Trans1 Recv Date:	06/06/1996
Trans2 Recv Date:	Not reported
TSD Site Recv Date:	06/06/1996
Part A Recv Date:	Not reported
Part B Recv Date:	Not reported
Generator EPA ID:	NYR000024745
Trans1 EPA ID:	NYD082785429
Trans2 EPA ID:	Not reported
TSDF ID 1:	NYD082785429
TSDF ID 2:	Not reported
Manifest Tracking Number:	Not reported
Import Indicator:	Not reported
Export Indicator:	Not reported
Discr Quantity Indicator:	Not reported
Discr Type Indicator:	Not reported
Discr Residue Indicator:	Not reported
Discr Partial Reject Indicator:	Not reported
Discr Full Reject Indicator:	Not reported
Manifest Ref Number:	Not reported
Alt Facility RCRA ID:	Not reported
Alt Facility Sign Date:	Not reported
MGMT Method Type Code:	Not reported
Waste Code 1:	IGNITABLE WASTE
Waste Code 2:	Not reported
Waste Code 3:	Not reported
Waste Code 4:	Not reported
Waste Code 5:	Not reported
Waste Code 6:	Not reported
Quantity:	00330
Units:	Gallons (liquids only)

SEABOARD OUTDOOR ADV CO INC (Continued) **1001113484**

Number of Containers:	006
Container Type:	Metal drums, barrels, kegs
Handling Method:	Burn
Specific Gravity:	01.00

AR361 **218 PROSPECT PLACE** **NY AST** **U003395357**
SE **218 PROSPECT PLACE** **N/A**
1/8-1/4 **BROOKLYN, NY 11238**
0.240 mi.
1267 ft. **Site 8 of 11 in cluster AR**

Relative:
Higher

Actual:
102 ft.

AST:

Name:	218 PROSPECT PLACE
Address:	218 PROSPECT PLACE
City,State,Zip:	BROOKLYN, NY 11238
Region:	STATE
DEC Region:	2
Site Status:	Active
Facility Id:	2-509213
Program Type:	PBS
UTM X:	587086.91173
UTM Y:	4503488.30443
Expiration Date:	02/08/2026
Site Type:	Apartment Building/Office Building

Affiliation Records:

Site Id:	21750
Affiliation Type:	Facility Owner
Company Name:	PROSPECT ASSOCIATES, LLC
Contact Type:	MANAGING AGENT
Contact Name:	CHRISTINE CHORNY
Address1:	118-35 QUEENS BOULEVARD
Address2:	Not reported
City:	FOREST HILLS
State:	NY
Zip Code:	11238
Country Code:	001
Phone:	(718) 997-9500
EMail:	Not reported
Fax Number:	Not reported
Modified By:	NTFREEMA
Date Last Modified:	2016-03-28

Site Id:	21750
Affiliation Type:	Mail Contact
Company Name:	NELSON MANAGEMENT GROUP LTD
Contact Type:	Not reported
Contact Name:	CHRISTINE CHORNY
Address1:	118-35 QUEENS BOULEVARD
Address2:	14TH FLOOR
City:	FOREST HILLS
State:	NY
Zip Code:	11575
Country Code:	001
Phone:	(718) 997-9500
EMail:	CCHORNY@NMGLTD.COM
Fax Number:	Not reported

218 PROSPECT PLACE (Continued) **U003395357**

Modified By:	KXTANG
Date Last Modified:	2005-12-28

Site Id:	21750
Affiliation Type:	Facility Operator
Company Name:	218 PROSPECT PLACE
Contact Type:	Not reported
Contact Name:	RICHIE LORENZO
Address1:	Not reported
Address2:	Not reported
City:	Not reported
State:	NN
Zip Code:	Not reported
Country Code:	001
Phone:	(914) 879-0226
EMail:	Not reported
Fax Number:	Not reported
Modified By:	BVCAMPBE
Date Last Modified:	2011-01-19

Site Id:	21750
Affiliation Type:	Emergency Contact
Company Name:	PROSPECT ASSOCIATES, LLC
Contact Type:	Not reported
Contact Name:	ADAM NADEL
Address1:	Not reported
Address2:	Not reported
City:	Not reported
State:	NN
Zip Code:	Not reported
Country Code:	999
Phone:	(917) 559-2703
EMail:	Not reported
Fax Number:	Not reported
Modified By:	NTFREEMA
Date Last Modified:	2016-03-28

Tank Info:

Tank Number:	001
Tank Id:	39665
Material Code:	0001
Common Name of Substance:	#2 Fuel Oil (On-Site Consumption)

Equipment Records:

I04 - Overfill - Product Level Gauge (A/G)
G03 - Tank Secondary Containment - Vault (w/o access)
H00 - Tank Leak Detection - None
K01 - Spill Prevention - Catch Basin
L09 - Piping Leak Detection - Exempt Suction Piping
F00 - Pipe External Protection - None
J02 - Dispenser - Suction Dispenser
B00 - Tank External Protection - None
C01 - Pipe Location - Aboveground
E00 - Piping Secondary Containment - None
A00 - Tank Internal Protection - None

218 PROSPECT PLACE (Continued) **U003395357**

	D01 - Pipe Type - Steel/Carbon Steel/Iron
Tank Location:	Aboveground - contact with soil.... Tank bottom rests on soil, allowing no visual inspection.
Tank Type:	Steel/Carbon Steel/Iron
Tank Status:	In Service
Pipe Model:	Not reported
Install Date:	01/01/1956
Capacity Gallons:	4000
Tightness Test Method:	NN
Date Test:	Not reported
Next Test Date:	Not reported
Date Tank Closed:	Not reported
Register:	True
Modified By:	MJGRIFFI
Last Modified:	05/09/2022
Material Name:	#2 fuel oil (on-site consumption)

AZ362 **670-678 PACIFIC STREET - DOB JOB NO. NB- 320900566** **NY VCP** **S125317182**
NW **607 PACIFIC STREET** **N/A**
1/8-1/4 **NEW YORK CITY, NY**
0.241 mi.
1270 ft. **Site 1 of 2 in cluster AZ**

Relative: VCP NYC:
Lower

Project ID:	14TMP0227K,14EH-N227K,14CVCP217K
Name:	670-678 PACIFIC STREET - DOB JOB NO. NB- 320900566
Address:	607 PACIFIC STREET
City,State,Zip:	NEW YORK CITY, NY
Borough:	Brooklyn
BBL:	301,128,000,930,112,000,000,000,000,000
OER Program:	VCP (Enrolled), E/RD (Review)
Phase:	Completed
Latitude:	40.683218
Longitude:	-73.977292
Postcode:	2
Community Board:	39
Council District:	12901
Census Tract:	Not reported
BIN:	Not reported
NTA:	Park Slope-Gowanus

Actual:
43 ft.

AZ363 **670-678 PACIFIC STREET - DOB JOB NO. NB- 320900566** **NY NYC OER** **S129932597**
NW **607 PACIFIC STREET** **N/A**
1/8-1/4 **BROOKLYN, NY**
0.241 mi.
1270 ft. **Site 2 of 2 in cluster AZ**

Relative: NYC OER:
Lower

Name:	670-678 PACIFIC STREET - DOB JOB NO. NB- 320900566
Address:	607 PACIFIC STREET
City,State,Zip:	BROOKLYN, NY
Latitude:	40.683218
Longitude:	-73.977292
OER Project Numbers:	14TMP0227K,14EH-N227K,14CVCP217K
BBL:	3.01128000930112E+29
OER Program:	VCP (Enrolled), E/RD (Review)

Actual:
43 ft.

670-678 PACIFIC STREET - DOB JOB NO. NB- 320900566 (Continued) **S129932597**

Class:	Completed (C)
Phase:	Completed
URL:	https://a002-epic.nyc.gov/app/workspace/2327/docrepository
Postcode:	2
Community Board:	39
Council District:	12901
Census Tract:	Not reported
BIN:	Not reported
NTA:	Park Slope-Gowanus

AX364 **CON EDISON SERVICE BOX: 43726** **RCRA NonGen / NLR** **1017779840**
ESE **593 VANDERBILT AVE** **FINDS** **NYP004578571**
1/8-1/4 **BROOKLYN, NY 11238**
0.241 mi.
1272 ft. **Site 7 of 9 in cluster AX**

Relative: **Higher**

Actual: **87 ft.**

RCRA Listings:

Date Form Received by Agency:	20140727
Handler Name:	Con Edison Service Box: 43726
Handler Address:	VANDERBILT AVE
Handler City,State,Zip:	BROOKLYN, NY 11238
EPA ID:	NYP004578571
Contact Name:	THOMAS TEELING
Contact Address:	Not reported
Contact City,State,Zip:	Not reported
Contact Telephone:	212-460-3770
Contact Fax:	Not reported
Contact Email:	Not reported
Contact Title:	SENIOR SCIENTIST
EPA Region:	02
Land Type:	Private
Federal Waste Generator Description:	Not a generator, verified
Non-Notifier:	Not reported
Biennial Report Cycle:	Not reported
Accessibility:	Not reported
Active Site Indicator:	Not reported
State District Owner:	Ny
State District:	NYSDEC R2
Mailing Address:	IRVING PL, 15TH FL NE
Mailing City,State,Zip:	NEW YORK, NY 10003
Owner Name:	Not reported
Owner Type:	Not reported
Operator Name:	Not reported
Operator Type:	Not reported
Short-Term Generator Activity:	No
Importer Activity:	No
Mixed Waste Generator:	No
Transporter Activity:	No
Transfer Facility Activity:	No
Recycler Activity with Storage:	No
Small Quantity On-Site Burner Exemption:	No
Smelting Melting and Refining Furnace Exemption:	No
Underground Injection Control:	No
Off-Site Waste Receipt:	No
Universal Waste Indicator:	No
Universal Waste Destination Facility:	No
Federal Universal Waste:	No
Active Site State-Reg Handler:	---

CON EDISON SERVICE BOX: 43726 (Continued) **1017779840**

Federal Facility Indicator:	Not reported
Hazardous Secondary Material Indicator:	NN
Sub-Part K Indicator:	Not reported
2018 GPRA Permit Baseline:	Not on the Baseline
2018 GPRA Renewals Baseline:	Not on the Baseline
202 GPRA Corrective Action Baseline:	No
Subject to Corrective Action Universe:	No
Non-TSDFs Where RCRA CA has Been Imposed Universe:	No
Corrective Action Priority Ranking:	No NCAPS ranking
Environmental Control Indicator:	No
Institutional Control Indicator:	No
Human Exposure Controls Indicator:	N/A
Groundwater Controls Indicator:	N/A
Significant Non-Complier Universe:	No
Unaddressed Significant Non-Complier Universe:	No
Addressed Significant Non-Complier Universe:	No
Significant Non-Complier With a Compliance Schedule Universe:	No
Financial Assurance Required:	Not reported
Handler Date of Last Change:	20150211
Recognized Trader-Importer:	No
Recognized Trader-Exporter:	No
Importer of Spent Lead Acid Batteries:	No
Exporter of Spent Lead Acid Batteries:	No
Recycler Activity Without Storage:	Not reported
Manifest Broker:	Not reported
Sub-Part P Indicator:	No

Historic Generators:

Receive Date:	20140627
Handler Name: CON EDISON	
Federal Waste Generator Description:	Small Quantity Generator
State District Owner:	Ny
Large Quantity Handler of Universal Waste:	No
Recognized Trader Importer:	No
Recognized Trader Exporter:	No
Spent Lead Acid Battery Importer:	No
Spent Lead Acid Battery Exporter:	No
Current Record:	No
Non Storage Recycler Activity:	Not reported
Electronic Manifest Broker:	Not reported

Receive Date:	20140627
Handler Name: CON EDISON	
Federal Waste Generator Description:	Not a generator, verified
State District Owner:	Ny
Large Quantity Handler of Universal Waste:	No
Recognized Trader Importer:	No
Recognized Trader Exporter:	No
Spent Lead Acid Battery Importer:	No
Spent Lead Acid Battery Exporter:	No
Current Record:	No
Non Storage Recycler Activity:	Not reported
Electronic Manifest Broker:	Not reported

Receive Date:	20140727
Handler Name: CON EDISON SERVICE BOX: 43726	

CON EDISON SERVICE BOX: 43726 (Continued) **1017779840**

Federal Waste Generator Description:	Not a generator, verified
State District Owner:	Ny
Large Quantity Handler of Universal Waste:	No
Recognized Trader Importer:	No
Recognized Trader Exporter:	No
Spent Lead Acid Battery Importer:	No
Spent Lead Acid Battery Exporter:	No
Current Record:	Yes
Non Storage Recycler Activity:	Not reported
Electronic Manifest Broker:	Not reported

List of NAICS Codes and Descriptions:
NAICS Codes: No NAICS Codes Found

Facility Has Received Notices of Violations:
Violations: No Violations Found

Evaluation Action Summary:
Evaluations: No Evaluations Found

FINDS:
Registry ID: 110063826917

Click Here for FRS Facility Detail Report:

Environmental Interest/Information System:
The Resource Conservation and Recovery Act Information System (RCRAInfo) is EPA's comprehensive information system in support of the Resource Conservation and Recovery Act (RCRA) of 1976 and the Hazardous and Solid Waste Amendments (HSWA) of 1984. It tracks many types of information about generators, transporters, treaters, storers, and disposers of hazardous waste.

Click this hyperlink while viewing on your computer to access additional FINDS: detail in the EDR Site Report.

AX365 **CON EDISON** **NY MANIFEST** **S117065310**
ESE **593 VANDERBILT AVE** **N/A**
1/8-1/4 **BROOKLYN, NY 11238**
0.241 mi.
1272 ft. **Site 8 of 9 in cluster AX**

Relative:
Higher

Actual:
87 ft.

Manifest Facility Information:

EPA ID:	NYP004578571
Country:	USA
Name:	CON EDISON
Address:	593 VANDERBILT AVE
Address 2:	Not reported
City,State,Zip:	BROOKLYN, NY 11238
Zip 4:	Not reported
Location Address 1:	593 VANDERBILT AVE
Location Address 2:	SB 43726
Location City,State,Zip:	BROOKLYN, NY 11238
Location Zip 4:	Not reported
Facility Status:	Not reported
Total Tanks:	Not reported

CON EDISON (Continued) **S117065310**

Code: BP

Mailing:
Mailing Name: CON EDISON
Mailing Contact: TOM TEELING
Mailing Address 1: 4 IRVING PLACE 15TH FLOOR
Mailing Address 2: Not reported
Mailing City,State,Zip: NEW YORK, NY 10003
Mailing Zip 4: Not reported
Mailing Country: USA
Mailing Phone: Not reported

Manifest Data:
Document ID: Not reported
Manifest Status: Not reported
Trans1 State ID: NJD003812047
Year: 2018
Trans2 State ID: Not reported
Generator Ship Date: 06/27/2014
Trans1 Recv Date: 06/27/2014
Trans2 Recv Date: Not reported
TSD Site Recv Date: 06/27/2014
Part A Recv Date: Not reported
Part B Recv Date: Not reported
Generator EPA ID: NYP004578571
Trans1 EPA ID: Not reported
Trans2 EPA ID: Not reported
TSDF ID 1: NJD991291105
TSDF ID 2: Not reported
Manifest Tracking Number: 002503822GBF
Import Indicator: N
Export Indicator: N
Discr Quantity Indicator: N
Discr Type Indicator: N
Discr Residue Indicator: N
Discr Partial Reject Indicator: N
Discr Full Reject Indicator: N
Manifest Ref Number: Not reported
Alt Facility RCRA ID: Not reported
Alt Facility Sign Date: Not reported
MGMT Method Type Code: H110
Waste Code a: LEAD
Waste Code b: Not reported
Waste Code c: Not reported
Waste Code e: Not reported
Waste Code f: Not reported
Waste Code g: Not reported
Waste Code 1: Not reported
Waste Code 2: Not reported
Waste Code 3: Not reported
Waste Code 4: Not reported
Waste Code 5: Not reported
Waste Code 6: Not reported
Quantity: 100
Units: Gallons (liquids only)
Number of Containers: 1
Container Type: Cargo tanks (tank trucks)

CON EDISON (Continued) **S117065310**

Handling Method: Treat
Specific Gravity: 1

AP366 **142 SOUTH PORTLAND AVE.** **NY UST** **U004317920**
NNW **142 SOUTH PORTLAND AVE.** **N/A**
1/8-1/4 **BROOKLYN, NY 11217**
0.241 mi.
1275 ft. **Site 3 of 8 in cluster AP**

Relative:
Higher

Actual:
61 ft.

UST:
Name: 142 SOUTH PORTLAND AVE.
Address: 142 SOUTH PORTLAND AVE.
City,State,Zip: BROOKLYN, NY 11217
Id/Status: 2-613126 / Unregulated/Closed
Program Type: PBS
Region: STATE
DEC Region: 2
Expiration Date: N/A
UTM X: Not reported
UTM Y: Not reported
Site Type: Apartment Building/Office Building

Affiliation Records:
Site Id: 601268
Affiliation Type: Mail Contact
Company Name: LETTIRE CONSTRUCTION CORP.
Contact Type: Not reported
Contact Name: SAM MASSARO
Address1: 142 SOUTH PORTLAND AVENUE
Address2: Not reported
City: BROOKLYN
State: NY
Zip Code: 11217
Country Code: 001
Phone: (718) 230-0229
EMail: SMASSARO@LETTIRE.COM
Fax Number: Not reported
Modified By: JSMACRI
Date Last Modified: 2023-03-14

Site Id: 601268
Affiliation Type: Facility Operator
Company Name: 142 SOUTH PORTLAND AVE.
Contact Type: Not reported
Contact Name: HANSON PLACE CHURCH SUPPORT CORPORATION
Address1: Not reported
Address2: Not reported
City: Not reported
State: NN
Zip Code: Not reported
Country Code: 001
Phone: Not reported
EMail: Not reported
Fax Number: Not reported
Modified By: ACDANIEL
Date Last Modified: 2020-02-13

142 SOUTH PORTLAND AVE. (Continued) **U004317920**

Site Id:	601268
Affiliation Type:	Emergency Contact
Company Name:	A RANDOLPH HAIG DAY CARE CENTER, INC.
Contact Type:	Not reported
Contact Name:	STEVEN WILLIAMS
Address1:	Not reported
Address2:	Not reported
City:	Not reported
State:	NN
Zip Code:	Not reported
Country Code:	001
Phone:	(917) 684-4203
EMail:	Not reported
Fax Number:	Not reported
Modified By:	ACDANIEL
Date Last Modified:	2020-02-13

Site Id:	601268
Affiliation Type:	Facility Owner
Company Name:	HANSON PLACE CHURCH SUPPORT CORPORATION
Contact Type:	DEVELOPMENT PROJECT MANAGER
Contact Name:	STEVEN WILLIAMS
Address1:	149 S. PORTLAND AVE.
Address2:	Not reported
City:	BROOKLYN
State:	NY
Zip Code:	11217
Country Code:	001
Phone:	(718) 789-3030
EMail:	COX442@AOL.COM
Fax Number:	Not reported
Modified By:	JSMACRI
Date Last Modified:	2023-03-14

Tank Info:

Tank Number:	001
Tank ID:	285138
Tank Status:	Closed - Removed
Material Name:	Closed - Removed
Capacity Gallons:	2500
Install Date:	Not reported
Date Tank Closed:	12/10/2019
Registered:	True
Tank Location:	Underground
Tank Type:	Steel/carbon steel
Tightness Test Method:	-
Date Test:	Not reported
Next Test Date:	Not reported
Pipe Model:	Not reported
Modified By:	JSMACRI
Last Modified:	03/14/2023

Equipment Records:

B00 - Tank External Protection - None
F00 - Pipe External Protection - None
L00 - Piping Leak Detection - None

142 SOUTH PORTLAND AVE. (Continued) **U004317920**

I04 - Overfill - Product Level Gauge (A/G)
C03 - Pipe Location - Aboveground/Underground Combination
G00 - Tank Secondary Containment - None
J05 - Dispenser - On Site Heating System (Supply/Return)
I05 - Overfill - Vent Whistle
E00 - Piping Secondary Containment - None
H00 - Tank Leak Detection - None
A00 - Tank Internal Protection - None
D01 - Pipe Type - Steel/Carbon Steel/Iron
K00 - Spill Prevention - None

AP367 **SOUTH PORTALND LLC - HANSON PL** **NY MANIFEST** **S130582757**
NNW **142-150 SOUTH PORTLAND** **N/A**
1/8-1/4 **BROOKLYN, NY 11217**
0.241 mi.
1275 ft. **Site 4 of 8 in cluster AP**

Relative: **Higher**
Actual: **61 ft.**

Manifest Facility Information:

EPA ID:	NYR000252759
Country:	USA
Name:	SOUTH PORTALND LLC - HANSON PL
Address:	142-150 SOUTH PORTLAND
Address 2:	Not reported
City,State,Zip:	BROOKLYN, NY 11217
Zip 4:	Not reported
Location Address 1:	142-150 SOUTH PORTLAND
Location Address 2:	Not reported
Location City,State,Zip:	BROOKLYN, NY 11217
Location Zip 4:	Not reported
Facility Status:	Not reported
Total Tanks:	Not reported
Code:	BP

Mailing:

Mailing Name:	SOUTH PORTALND LLC - HANSON PL
Mailing Contact:	STEVEN WILLIAMS
Mailing Address 1:	170 FROEHLICH FARM BLVD
Mailing Address 2:	Not reported
Mailing City,State,Zip:	WOODBURY, NY 11797
Mailing Zip 4:	Not reported
Mailing Country:	USA
Mailing Phone:	6314078384

AP368 **142 SOUTH PORTLAND AVE.** **NY AST** **A100491310**
NNW **142 SOUTH PORTLAND AVE.** **N/A**
1/8-1/4 **BROOKLYN, NY 11217**
0.241 mi.
1275 ft. **Site 5 of 8 in cluster AP**

Relative: **Higher**
Actual: **61 ft.**

AST:

Name:	142 SOUTH PORTLAND AVE.
Address:	142 SOUTH PORTLAND AVE.
City,State,Zip:	BROOKLYN, NY 11217
Region:	STATE
DEC Region:	2
Site Status:	Unregulated/Closed

142 SOUTH PORTLAND AVE. (Continued) **A100491310**

Facility Id: 2-613126
Program Type: PBS
UTM X: Not reported
UTM Y: Not reported
Expiration Date: N/A
Site Type: Apartment Building/Office Building

Affiliation Records:

Site Id: 601268
Affiliation Type: Mail Contact
Company Name: LETTIRE CONSTRUCTION CORP.
Contact Type: Not reported
Contact Name: SAM MASSARO
Address1: 142 SOUTH PORTLAND AVENUE
Address2: Not reported
City: BROOKLYN
State: NY
Zip Code: 11217
Country Code: 001
Phone: (718) 230-0229
EMail: SMASSARO@LETTIRE.COM
Fax Number: Not reported
Modified By: JSMACRI
Date Last Modified: 2023-03-14

Site Id: 601268
Affiliation Type: Facility Operator
Company Name: 142 SOUTH PORTLAND AVE.
Contact Type: Not reported
Contact Name: HANSON PLACE CHURCH SUPPORT CORPORATION
Address1: Not reported
Address2: Not reported
City: Not reported
State: NN
Zip Code: Not reported
Country Code: 001
Phone: Not reported
EMail: Not reported
Fax Number: Not reported
Modified By: ACDANIEL
Date Last Modified: 2020-02-13

Site Id: 601268
Affiliation Type: Emergency Contact
Company Name: A RANDOLPH HAIG DAY CARE CENTER, INC.
Contact Type: Not reported
Contact Name: STEVEN WILLIAMS
Address1: Not reported
Address2: Not reported
City: Not reported
State: NN
Zip Code: Not reported
Country Code: 001
Phone: (917) 684-4203
EMail: Not reported
Fax Number: Not reported
Modified By: ACDANIEL
Date Last Modified: 2020-02-13

142 SOUTH PORTLAND AVE. (Continued) **A100491310**

Site Id:	601268
Affiliation Type:	Facility Owner
Company Name:	HANSON PLACE CHURCH SUPPORT CORPORATION
Contact Type:	DEVELOPMENT PROJECT MANAGER
Contact Name:	STEVEN WILLIAMS
Address1:	149 S. PORTLAND AVE.
Address2:	Not reported
City:	BROOKLYN
State:	NY
Zip Code:	11217
Country Code:	001
Phone:	(718) 789-3030
EMail:	COX442@AOL.COM
Fax Number:	Not reported
Modified By:	JSMACRI
Date Last Modified:	2023-03-14

Tank Info:

Tank Number:	002
Tank Id:	285139

Equipment Records:

E00 - Piping Secondary Containment - None
H00 - Tank Leak Detection - None
A00 - Tank Internal Protection - None
B01 - Tank External Protection - Painted/Asphalt Coating
D01 - Pipe Type - Steel/Carbon Steel/Iron
K00 - Spill Prevention - None
F00 - Pipe External Protection - None
C01 - Pipe Location - Aboveground
I04 - Overfill - Product Level Gauge (A/G)
L00 - Piping Leak Detection - None
G00 - Tank Secondary Containment - None
J05 - Dispenser - On Site Heating System (Supply/Return)
I05 - Overfill - Vent Whistle

Tank Location:	Aboveground - on saddles, legs, racks, etc.... Tank bottom is elevated above grade or tank pad, allowing visual inspection.
Tank Type:	Steel/Carbon Steel/Iron
Tank Status:	Closed - Removed
Pipe Model:	Not reported
Install Date:	12/04/2019
Capacity Gallons:	275
Tightness Test Method:	-
Date Test:	Not reported
Next Test Date:	Not reported
Date Tank Closed:	Not reported
Register:	True
Modified By:	JSMACRI
Last Modified:	03/14/2023
Material Name:	#2 fuel oil (on-site consumption)

Tank Number:	003
Tank Id:	285140

Equipment Records:

I05 - Overfill - Vent Whistle

142 SOUTH PORTLAND AVE. (Continued) **A100491310**

F00 - Pipe External Protection - None
K00 - Spill Prevention - None
A00 - Tank Internal Protection - None
B01 - Tank External Protection - Painted/Asphalt Coating
D01 - Pipe Type - Steel/Carbon Steel/Iron
H00 - Tank Leak Detection - None
E00 - Piping Secondary Containment - None
L00 - Piping Leak Detection - None
I04 - Overfill - Product Level Gauge (A/G)
C01 - Pipe Location - Aboveground
G00 - Tank Secondary Containment - None
J05 - Dispenser - On Site Heating System (Supply/Return)

Tank Location:	Aboveground - on saddles, legs, racks, etc.... Tank bottom is elevated above grade or tank pad, allowing visual inspection.
Tank Type:	Steel/Carbon Steel/Iron
Tank Status:	Closed - Removed
Pipe Model:	Not reported
Install Date:	12/04/2019
Capacity Gallons:	275
Tightness Test Method:	-
Date Test:	Not reported
Next Test Date:	Not reported
Date Tank Closed:	Not reported
Register:	True
Modified By:	JSMACRI
Last Modified:	03/14/2023
Material Name:	#2 fuel oil (on-site consumption)

AP369 **142-150 SOUTH PORTLAND AVENUE** **NY VCP** **S125316838**
NNW **142-150 SOUTH PORTLAND AVE** **N/A**
1/8-1/4 **NEW YORK CITY, NY**
0.241 mi.
1275 ft. **Site 6 of 8 in cluster AP**

Relative: **Higher**
Actual: **61 ft.**

VCP NYC:

Project ID:	18TMP1129K,18EH-A407K,19CVCP002K
Name:	142-150 SOUTH PORTLAND AVENUE
Address:	142-150 SOUTH PORTLAND AVE
City,State,Zip:	NEW YORK CITY, NY
Borough:	Brooklyn
BBL:	3020030037
OER Program:	VCP (Enrolled), E/RD (Review)
Phase:	Construction
Latitude:	40.684941
Longitude:	-73.974173
Postcode:	2
Community Board:	35
Council District:	35
Census Tract:	3057480
BIN:	3020030037
NTA:	Fort Greene

AP370 **142-150 SOUTH PORTLAND AVENUE** **NY NYC OER** **S129932032**
NNW **142-150 SOUTH PORTLAND AVE** **N/A**
1/8-1/4 **BROOKLYN, NY**
0.241 mi.
1275 ft. **Site 7 of 8 in cluster AP**

Relative: **Higher**
Actual: **61 ft.**

NYC OER:

Name:	142-150 SOUTH PORTLAND AVENUE
Address:	142-150 SOUTH PORTLAND AVE
City,State,Zip:	BROOKLYN, NY
Latitude:	40.684941
Longitude:	-73.974173
OER Project Numbers:	18TMP1129K,18EH-A407K,19CVCP002K
BBL:	3020030037
OER Program:	VCP (Enrolled), E/RD (Review)
Class:	Active (A)
Phase:	Construction
URL:	https://a002-epic.nyc.gov/app/workspace/5707/docrepository
Postcode:	2
Community Board:	35
Council District:	35
Census Tract:	3057480
BIN:	3020030037
NTA:	Fort Greene

AP371 **SOUTH PORTALND LLC - HANSON PL** **RCRA-LQG** **1027099601**
NNW **142-150 SOUTH PORTLAND** **NYR000252759**
1/8-1/4 **BROOKLYN, NY 11217**
0.241 mi.
1275 ft. **Site 8 of 8 in cluster AP**

Relative: **Higher**
Actual: **61 ft.**

RCRA Listings:

Date Form Received by Agency:	20230215
Handler Name:	South Portalnd Llc - Hanson Pl
Handler Address:	SOUTH PORTLAND
Handler City,State,Zip:	BROOKLYN, NY 11217
EPA ID:	NYR000252759
Contact Name:	STEVEN WILLIAMS
Contact Address:	FROEHLICH FARM BLVD
Contact City,State,Zip:	WOODBURY, NY 11797
Contact Telephone:	631-407-8384
Contact Fax:	Not reported
Contact Email:	SWILLIAMS@MDGNY.COM
Contact Title:	DEVELOPMENT PROJECT MANAGER
EPA Region:	02
Land Type:	Private
Federal Waste Generator Description:	Large Quantity Generator
Non-Notifier:	Not reported
Biennial Report Cycle:	2022
Accessibility:	Not reported
Active Site Indicator:	Handler Activities
State District Owner:	Ny
State District:	NYSDEC R2
Mailing Address:	FROEHLICH FARM BLVD
Mailing City,State,Zip:	WOODBURY, NY 11797
Owner Name:	South Portland Llc
Owner Type:	Private
Operator Name:	South Portland Llc
Operator Type:	Private
Short-Term Generator Activity:	Yes

SOUTH PORTALND LLC - HANSON PL (Continued) **1027099601**

Importer Activity:	No
Mixed Waste Generator:	No
Transporter Activity:	No
Transfer Facility Activity:	No
Recycler Activity with Storage:	No
Small Quantity On-Site Burner Exemption:	No
Smelting Melting and Refining Furnace Exemption:	No
Underground Injection Control:	No
Off-Site Waste Receipt:	No
Universal Waste Indicator:	No
Universal Waste Destination Facility:	No
Federal Universal Waste:	No
Active Site State-Reg Handler:	---
Federal Facility Indicator:	Not reported
Hazardous Secondary Material Indicator:	N
Sub-Part K Indicator:	Not reported
2018 GPRA Permit Baseline:	Not on the Baseline
2018 GPRA Renewals Baseline:	Not on the Baseline
202 GPRA Corrective Action Baseline:	No
Subject to Corrective Action Universe:	No
Non-TSDFs Where RCRA CA has Been Imposed Universe:	No
Corrective Action Priority Ranking:	No NCAPS ranking
Environmental Control Indicator:	No
Institutional Control Indicator:	No
Human Exposure Controls Indicator:	N/A
Groundwater Controls Indicator:	N/A
Significant Non-Complier Universe:	No
Unaddressed Significant Non-Complier Universe:	No
Addressed Significant Non-Complier Universe:	No
Significant Non-Complier With a Compliance Schedule Universe:	No
Financial Assurance Required:	Not reported
Handler Date of Last Change:	20230216
Recognized Trader-Importer:	No
Recognized Trader-Exporter:	No
Importer of Spent Lead Acid Batteries:	No
Exporter of Spent Lead Acid Batteries:	No
Recycler Activity Without Storage:	No
Manifest Broker:	No
Sub-Part P Indicator:	No

Hazardous Waste Summary:

Waste Code:	D008
Waste Description:	Lead

Handler - Owner Operator:

Owner/Operator Indicator:	Operator
Owner/Operator Name: SOUTH PORTLAND LLC	
Legal Status:	Private
Date Became Current:	20210922
Date Ended Current:	Not reported
Owner/Operator Address:	170 FROEHLICH FARM BLVD
Owner/Operator City,State,Zip:	WOODBURY, NY 11797
Owner/Operator Telephone:	631-407-8384
Owner/Operator Telephone Ext:	Not reported
Owner/Operator Fax:	Not reported

SOUTH PORTALND LLC - HANSON PL (Continued) **1027099601**

Owner/Operator Email: SWILLIAMS@MDGNY.COM

Owner/Operator Indicator: Operator
Owner/Operator Name: SOUTH PORTLAND LLC
Legal Status: Private
Date Became Current: 20210922
Date Ended Current: Not reported
Owner/Operator Address: 170 FROEHLICH FARM BLVD
Owner/Operator City,State,Zip: WOODBURY, NY 11797
Owner/Operator Telephone: 631-407-8384
Owner/Operator Telephone Ext: Not reported
Owner/Operator Fax: Not reported
Owner/Operator Email: SWILLIAMS@MDGNY.COM

Owner/Operator Indicator: Operator
Owner/Operator Name: SOUTH PORTLAND LLC
Legal Status: Private
Date Became Current: 20210922
Date Ended Current: Not reported
Owner/Operator Address: 170 FROEHLICH FARM BLVD
Owner/Operator City,State,Zip: WOODBURY, NY 11797
Owner/Operator Telephone: 631-407-8384
Owner/Operator Telephone Ext: Not reported
Owner/Operator Fax: Not reported
Owner/Operator Email: SWILLIAMS@MDGNY.COM

Owner/Operator Indicator: Owner
Owner/Operator Name: SOUTH PORTLAND LLC
Legal Status: Private
Date Became Current: 20210922
Date Ended Current: Not reported
Owner/Operator Address: 170 FROEHLICH FARM BLVD
Owner/Operator City,State,Zip: WOODBURY, NY 11797
Owner/Operator Telephone: 631-407-8384
Owner/Operator Telephone Ext: Not reported
Owner/Operator Fax: Not reported
Owner/Operator Email: SWILLIAMS@MDGNY.COM

Owner/Operator Indicator: Owner
Owner/Operator Name: SOUTH PORTLAND LLC
Legal Status: Private
Date Became Current: 20210922
Date Ended Current: Not reported
Owner/Operator Address: 170 FROEHLICH FARM BLVD
Owner/Operator City,State,Zip: WOODBURY, NY 11797
Owner/Operator Telephone: 631-407-8384
Owner/Operator Telephone Ext: Not reported
Owner/Operator Fax: Not reported
Owner/Operator Email: SWILLIAMS@MDGNY.COM

Owner/Operator Indicator: Owner
Owner/Operator Name: SOUTH PORTLAND LLC
Legal Status: Private
Date Became Current: 20210922
Date Ended Current: Not reported
Owner/Operator Address: 170 FROEHLICH FARM BLVD
Owner/Operator City,State,Zip: WOODBURY, NY 11797

SOUTH PORTALND LLC - HANSON PL (Continued) **1027099601**

Owner/Operator Telephone: 631-407-8384
Owner/Operator Telephone Ext: Not reported
Owner/Operator Fax: Not reported
Owner/Operator Email: SWILLIAMS@MDGNY.COM

Historic Generators:
Receive Date: 20230215
Handler Name: SOUTH PORTALND LLC - HANSON PL
Federal Waste Generator Description: Large Quantity Generator
State District Owner: Ny
Large Quantity Handler of Universal Waste: No
Recognized Trader Importer: No
Recognized Trader Exporter: No
Spent Lead Acid Battery Importer: No
Spent Lead Acid Battery Exporter: No
Current Record: Yes
Non Storage Recycler Activity: No
Electronic Manifest Broker: No

Receive Date: 20220921
Handler Name: SOUTH PORTALND LLC - HANSON PL
Federal Waste Generator Description: Not a generator, verified
State District Owner: Ny
Large Quantity Handler of Universal Waste: No
Recognized Trader Importer: No
Recognized Trader Exporter: No
Spent Lead Acid Battery Importer: No
Spent Lead Acid Battery Exporter: No
Current Record: No
Non Storage Recycler Activity: No
Electronic Manifest Broker: No

Receive Date: 20211005
Handler Name: SOUTH PORTALND LLC - HANSON PL
Federal Waste Generator Description: Large Quantity Generator
State District Owner: Ny
Large Quantity Handler of Universal Waste: No
Recognized Trader Importer: No
Recognized Trader Exporter: No
Spent Lead Acid Battery Importer: No
Spent Lead Acid Battery Exporter: No
Current Record: No
Non Storage Recycler Activity: No
Electronic Manifest Broker: No

List of NAICS Codes and Descriptions:
NAICS Code: 23611
NAICS Description: RESIDENTIAL BUILDING CONSTRUCTION

NAICS Code: 236220
NAICS Description: COMMERCIAL AND INSTITUTIONAL BUILDING CONSTRUCTION

Facility Has Received Notices of Violations:
Violations: No Violations Found

SOUTH PORTALND LLC - HANSON PL (Continued) **1027099601**

Evaluation Action Summary:
Evaluations: No Evaluations Found

AT372 **CON ED-MH 1796** **RCRA NonGen / NLR** **1007206256**
ESE **F/O 585 VANDERBILT AVE** **NY MANIFEST** **NYP004006623**
1/8-1/4 **BROOKLYN, NY 11238**
0.242 mi.
1277 ft. **Site 23 of 25 in cluster AT**

Relative:
Higher

Actual:
86 ft.

RCRA Listings:

Date Form Received by Agency:	19980228
Handler Name:	Con Ed-Mh 1796
Handler Address:	F/O 585 VANDERBILT AVE
Handler City,State,Zip:	BROOKLYN, NY 11238-0000
EPA ID:	NYP004006623
Contact Name:	ANTHONY DRUMMINGS
Contact Address:	CONSOLIDATED EDISON INC
Contact City,State,Zip:	NEW YORK, NY 10003-0000
Contact Telephone:	212-460-3770
Contact Fax:	Not reported
Contact Email:	Not reported
Contact Title:	Not reported
EPA Region:	02
Land Type:	Not reported
Federal Waste Generator Description:	Not a generator, verified
Non-Notifier:	Not reported
Biennial Report Cycle:	Not reported
Accessibility:	Not reported
Active Site Indicator:	Not reported
State District Owner:	Ny
State District:	NYSDEC R2
Mailing Address:	CONSOLIDATED EDISON INC
Mailing City,State,Zip:	NEW YORK, NY 10003-0000
Owner Name:	Not reported
Owner Type:	Not reported
Operator Name:	Not reported
Operator Type:	Not reported
Short-Term Generator Activity:	No
Importer Activity:	No
Mixed Waste Generator:	No
Transporter Activity:	No
Transfer Facility Activity:	No
Recycler Activity with Storage:	No
Small Quantity On-Site Burner Exemption:	No
Smelting Melting and Refining Furnace Exemption:	No
Underground Injection Control:	No
Off-Site Waste Receipt:	No
Universal Waste Indicator:	No
Universal Waste Destination Facility:	No
Federal Universal Waste:	No
Active Site State-Reg Handler:	---
Federal Facility Indicator:	Not reported
Hazardous Secondary Material Indicator:	N
Sub-Part K Indicator:	Not reported
2018 GPRA Permit Baseline:	Not on the Baseline
2018 GPRA Renewals Baseline:	Not on the Baseline

CON ED-MH 1796 (Continued) **1007206256**

202 GPRA Corrective Action Baseline:	No
Subject to Corrective Action Universe:	No
Non-TSDFs Where RCRA CA has Been Imposed Universe:	No
Corrective Action Priority Ranking:	No NCAPS ranking
Environmental Control Indicator:	No
Institutional Control Indicator:	No
Human Exposure Controls Indicator:	N/A
Groundwater Controls Indicator:	N/A
Significant Non-Complier Universe:	No
Unaddressed Significant Non-Complier Universe:	No
Addressed Significant Non-Complier Universe:	No
Significant Non-Complier With a Compliance Schedule Universe:	No
Financial Assurance Required:	Not reported
Handler Date of Last Change:	20150414
Recognized Trader-Importer:	No
Recognized Trader-Exporter:	No
Importer of Spent Lead Acid Batteries:	No
Exporter of Spent Lead Acid Batteries:	No
Recycler Activity Without Storage:	No
Manifest Broker:	No
Sub-Part P Indicator:	No

Historic Generators:

Receive Date:	19980227
Handler Name: CON ED-MH 1796	
Federal Waste Generator Description:	Not a generator, verified
State District Owner:	Ny
Large Quantity Handler of Universal Waste:	No
Recognized Trader Importer:	No
Recognized Trader Exporter:	No
Spent Lead Acid Battery Importer:	No
Spent Lead Acid Battery Exporter:	No
Current Record:	No
Non Storage Recycler Activity:	Not reported
Electronic Manifest Broker:	Not reported

Receive Date:	19980228
Handler Name: CON ED-MH 1796	
Federal Waste Generator Description:	Not a generator, verified
State District Owner:	Ny
Large Quantity Handler of Universal Waste:	No
Recognized Trader Importer:	No
Recognized Trader Exporter:	No
Spent Lead Acid Battery Importer:	No
Spent Lead Acid Battery Exporter:	No
Current Record:	Yes
Non Storage Recycler Activity:	Not reported
Electronic Manifest Broker:	Not reported

Receive Date:	19980226
Handler Name: CON ED-MH 1796	
Federal Waste Generator Description:	Large Quantity Generator
State District Owner:	Ny
Large Quantity Handler of Universal Waste:	No
Recognized Trader Importer:	No
Recognized Trader Exporter:	No

CON ED-MH 1796 (Continued) **1007206256**

Spent Lead Acid Battery Importer: No
Spent Lead Acid Battery Exporter: No
Current Record: No
Non Storage Recycler Activity: Not reported
Electronic Manifest Broker: Not reported

List of NAICS Codes and Descriptions:
NAICS Code: 2211
NAICS Description: ELECTRIC POWER GENERATION, TRANSMISSION AND DISTRIBUTION

NAICS Code: 22111
NAICS Description: ELECTRIC POWER GENERATION

Facility Has Received Notices of Violations:
Violations: No Violations Found

Evaluation Action Summary:
Evaluations: No Evaluations Found

Manifest Facility Information:
EPA ID: NYP004006623
Country: USA
Name: CONSOLIDATED EDISON
Address: F/O 585 VANDERBILT AVE
Address 2: Not reported
City,State,Zip: BROOKLYN, NY 11238-0000
Zip 4: Not reported
Location Address 1: MH1796 - 585 VANDERBILT AVE
Location Address 2: Not reported
Location City,State,Zip: QUEENS, NY
Location Zip 4: Not reported
Facility Status: Not reported
Total Tanks: Not reported
Code: BP

Mailing:
Mailing Name: CONSOLIDATED EDISON
Mailing Contact: FRANKLIN MURRAY
Mailing Address 1: 4 IRVING PLACE RM 828
Mailing Address 2: Not reported
Mailing City,State,Zip: NEW YORK, NY 10003
Mailing Zip 4: Not reported
Mailing Country: USA
Mailing Phone: 2124602808

Manifest Data:
Document ID: NYG0250038
Manifest Status: Not reported
Trans1 State ID: 36630Y
Year: 1997
Trans2 State ID: Not reported
Generator Ship Date: 05/10/1997
Trans1 Recv Date: 05/10/1997
Trans2 Recv Date: Not reported

CON ED-MH 1796 (Continued) **1007206256**

TSD Site Recv Date:	05/13/1997
Part A Recv Date:	Not reported
Part B Recv Date:	Not reported
Generator EPA ID:	NYP004006623
Trans1 EPA ID:	NYD006982359
Trans2 EPA ID:	Not reported
TSDF ID 1:	NYD980593636
TSDF ID 2:	Not reported
Manifest Tracking Number:	Not reported
Import Indicator:	Not reported
Export Indicator:	Not reported
Discr Quantity Indicator:	Not reported
Discr Type Indicator:	Not reported
Discr Residue Indicator:	Not reported
Discr Partial Reject Indicator:	Not reported
Discr Full Reject Indicator:	Not reported
Manifest Ref Number:	Not reported
Alt Facility RCRA ID:	Not reported
Alt Facility Sign Date:	Not reported
MGMT Method Type Code:	Not reported
Waste Code 1:	B003
Waste Code 2:	Not reported
Waste Code 3:	Not reported
Waste Code 4:	Not reported
Waste Code 5:	Not reported
Waste Code 6:	Not reported
Quantity:	00300
Units:	Gallons (liquids only)
Number of Containers:	001
Container Type:	Cargo tanks (tank trucks)
Handling Method:	Treat
Specific Gravity:	01.00

Document ID:	NYG0249723
Manifest Status:	Not reported
Trans1 State ID:	20408AD
Year:	1997
Trans2 State ID:	Not reported
Generator Ship Date:	05/10/1997
Trans1 Recv Date:	05/10/1997
Trans2 Recv Date:	Not reported
TSD Site Recv Date:	05/12/1997
Part A Recv Date:	Not reported
Part B Recv Date:	Not reported
Generator EPA ID:	NYP004006623
Trans1 EPA ID:	NYD006982359
Trans2 EPA ID:	Not reported
TSDF ID 1:	NYD077444263
TSDF ID 2:	Not reported
Manifest Tracking Number:	Not reported
Import Indicator:	Not reported
Export Indicator:	Not reported
Discr Quantity Indicator:	Not reported
Discr Type Indicator:	Not reported
Discr Residue Indicator:	Not reported
Discr Partial Reject Indicator:	Not reported
Discr Full Reject Indicator:	Not reported

CON ED-MH 1796 (Continued) **1007206256**

Manifest Ref Number:	Not reported
Alt Facility RCRA ID:	Not reported
Alt Facility Sign Date:	Not reported
MGMT Method Type Code:	Not reported
Waste Code 1:	B007
Waste Code 2:	Not reported
Waste Code 3:	Not reported
Waste Code 4:	Not reported
Waste Code 5:	Not reported
Waste Code 6:	Not reported
Quantity:	00002
Units:	Cubic Yards
Number of Containers:	005
Container Type:	Metal drums, barrels, kegs
Handling Method:	Landfill
Specific Gravity:	01.00
Waste Code 7:	B007
Waste Code 8:	Not reported
Waste Code:	Not reported
Waste Code 10:	Not reported
Waste Code 11:	Not reported
Quantity:	00001
Units:	Cubic Yards
Number of Containers:	001
Container Type:	Metal drums, barrels, kegs
Handling Method:	Landfill
Specific Gravity:	01.00

AT373 **A & J FRENCH CLEANERS** **NY DRYCLEANERS** **S110245805**
ESE **585 VANDERBILT AVENUE** **N/A**
1/8-1/4 **BROOKLYN, NY 11238**
0.242 mi.
1277 ft. **Site 24 of 25 in cluster AT**

Relative: **Higher**
Actual: **86 ft.**

DRYCLEANERS:

Name:	A & J FRENCH CLEANERS
Address:	585 VANDERBILT AVENUE
City,State,Zip:	BROOKLYN, NY 11238
Facility ID:	2-6103-00434
Phone Number:	NOT LISTED
Region:	Not reported
Registration Effective Date:	N/A
Inspection Date:	11/18/2003
Install Date:	Not reported
Expiration Date:	Not reported
Removal Date:	Not reported
Drop Shop:	Not reported
Shutdown:	Y
Alternate Solvent:	Not reported
Current Business:	Not reported

AT374 **CON EDISON** **NY MANIFEST** **S116044209**
East **OPP 575 VANDERBILT AVE** **N/A**
1/8-1/4 **BROOKLYN, NY 11201**
0.243 mi.
1283 ft. **Site 25 of 25 in cluster AT**

Relative:
Higher

Actual:
82 ft.

Manifest Facility Information:

EPA ID:	NYP004406039
Country:	USA
Name:	CON EDISON
Address:	OPP 575 VANDERBILT AVE
Address 2:	SB43731
City,State,Zip:	BROOKLYN, NY 11201
Zip 4:	Not reported
Location Address 1:	OPP 575 VANDERBILT AVE
Location Address 2:	SB43731
Location City,State,Zip:	BROOKLYN, NY 11201
Location Zip 4:	Not reported
Facility Status:	Not reported
Total Tanks:	Not reported
Code:	BP

Mailing:

Mailing Name:	CON EDISON
Mailing Contact:	CON EDISON
Mailing Address 1:	4 IRVING PLACE
Mailing Address 2:	15TH FL
Mailing City,State,Zip:	NEW YORK, NY 10003
Mailing Zip 4:	Not reported
Mailing Country:	USA
Mailing Phone:	Not reported

Manifest Data:

Document ID:	Not reported
Manifest Status:	Not reported
Trans1 State ID:	NJD003812047
Year:	2018
Trans2 State ID:	Not reported
Generator Ship Date:	12/13/2013
Trans1 Recv Date:	12/13/2013
Trans2 Recv Date:	Not reported
TSD Site Recv Date:	12/13/2013
Part A Recv Date:	Not reported
Part B Recv Date:	Not reported
Generator EPA ID:	NYP004406039
Trans1 EPA ID:	Not reported
Trans2 EPA ID:	Not reported
TSDF ID 1:	NJD991291105
TSDF ID 2:	Not reported
Manifest Tracking Number:	002300434GBF
Import Indicator:	N
Export Indicator:	N
Discr Quantity Indicator:	N
Discr Type Indicator:	N
Discr Residue Indicator:	N
Discr Partial Reject Indicator:	N
Discr Full Reject Indicator:	N
Manifest Ref Number:	Not reported
Alt Facility RCRA ID:	Not reported

CON EDISON (Continued) **S116044209**

Alt Facility Sign Date:	Not reported
MGMT Method Type Code:	H110
Waste Code a:	LEAD
Waste Code b:	Not reported
Waste Code c:	Not reported
Waste Code e:	Not reported
Waste Code f:	Not reported
Waste Code g:	Not reported
Waste Code 1:	Not reported
Waste Code 2:	Not reported
Waste Code 3:	Not reported
Waste Code 4:	Not reported
Waste Code 5:	Not reported
Waste Code 6:	Not reported
Quantity:	100
Units:	Gallons (liquids only)
Number of Containers:	1
Container Type:	Cargo tanks (tank trucks)
Handling Method:	Treat
Specific Gravity:	1

AR375 **CON EDISON** **NJ MANIFEST** **S120668925**
SSE **227 PARK PL** **N/A**
1/8-1/4 **BROOKLYN, NY 11238**
0.245 mi.
1292 ft. **Site 9 of 11 in cluster AR**

Relative:
Higher

Actual:
107 ft.

Facility Info:

EPA ID:	NYP004750261
Name:	CON EDISON
Address:	227 PARK PL
City,State,Zip:	BROOKLYN, NY 11238
County:	Not reported
Mailing Address:	IRVING PL, 15TH FL NE
Mailing City,State,Zip:	NEW YORK, NY 10003
Telephone:	Not reported
Emergency Telephone:	Not reported
Contact:	THOMAS TEELING
Comments:	Not reported
SIC Code:	Not reported
County:	NY047
Municipal:	Not reported
Previous EPAID:	Not reported
Generator Flag:	Not reported
Transporter Flag:	Not reported
TSDF Flag:	Not reported
Name Change:	Not reported
Date Change:	Not reported

Manifest Data:

EPA ID:	NYP004750261
Manifest Number:	002620784GBF
Date Shipped:	3/12/2015
TSDF EPA ID:	NJD991291105
Transporter EPA ID:	NJD003812047
Transporter 2 EPA ID:	Not reported
Transporter 3 EPA ID:	Not reported

CON EDISON (Continued) **S120668925**

Transporter 4 EPA ID:	Not reported
Transporter 5 EPA ID:	Not reported
Transporter 6 EPA ID:	Not reported
Transporter 7 EPA ID:	Not reported
Transporter 8 EPA ID:	Not reported
Transporter 9 EPA ID:	Not reported
Transporter 10 EPA ID:	Not reported
Date Trans1 Transported Waste:	Not reported
Date Trans2 Transported Waste:	Not reported
Date Trans3 Transported Waste:	Not reported
Date Trans4 Transported Waste:	Not reported
Date Trans5 Transported Waste:	Not reported
Date Trans6 Transported Waste:	Not reported
Date Trans7 Transported Waste:	Not reported
Date Trans8 Transported Waste:	Not reported
Date Trans9 Transported Waste:	Not reported
Date Trans10 Transported Waste:	Not reported
Date TSDF Received Waste:	Not reported
TSDF EPA Facility Name:	Not reported
QTY Units:	Not reported
Transporter SEQ ID:	Not reported
Transporter-1 Date:	Not reported
Waste SEQ ID:	Not reported
Waste Type Code 2:	Not reported
Waste Type Code 3:	Not reported
Waste Type Code 4:	Not reported
Waste Type Code 5:	Not reported
Waste Type Code 6:	Not reported
Date Accepted:	Not reported
Manifest Discrepancy Type:	Not reported
Data Entry Number:	Not reported
Was Load Rejected:	Not reported
Reason Load Was Rejected:	Not reported

AR376 **CON EDISON** **NY MANIFEST** **S117741781**
SSE **227 PARK PL** **N/A**
1/8-1/4 **BROOKLYN, NY 11238**
0.245 mi.
1292 ft. **Site 10 of 11 in cluster AR**

Relative: **Higher**

Actual: **107 ft.**

Manifest Facility Information:

EPA ID:	NYP004750261
Country:	USA
Name:	CON EDISON
Address:	227 PARK PL
Address 2:	Not reported
City,State,Zip:	BROOKLYN, NY 11238
Zip 4:	Not reported
Location Address 1:	227 PARK PL
Location Address 2:	SB 31016
Location City,State,Zip:	BROOKLYN, NY 11238
Location Zip 4:	Not reported
Facility Status:	Not reported
Total Tanks:	Not reported
Code:	BP

Mailing:

CON EDISON (Continued) **S117741781**

Mailing Name:	CON EDISON
Mailing Contact:	TOM TEELING
Mailing Address 1:	4 IRVING PLACE - 15TH FLOOR
Mailing Address 2:	Not reported
Mailing City,State,Zip:	NEW YORK, NY 10003
Mailing Zip 4:	Not reported
Mailing Country:	USA
Mailing Phone:	Not reported

Manifest Data:

Document ID:	Not reported
Manifest Status:	Not reported
Trans1 State ID:	NJD003812047
Year:	2018
Trans2 State ID:	NJD003812047
Generator Ship Date:	03/12/2015
Trans1 Recv Date:	03/12/2015
Trans2 Recv Date:	03/17/2015
TSD Site Recv Date:	03/17/2015
Part A Recv Date:	Not reported
Part B Recv Date:	Not reported
Generator EPA ID:	NYP004750261
Trans1 EPA ID:	Not reported
Trans2 EPA ID:	Not reported
TSDF ID 1:	NJD991291105
TSDF ID 2:	Not reported
Manifest Tracking Number:	002620784GBF
Import Indicator:	N
Export Indicator:	N
Discr Quantity Indicator:	N
Discr Type Indicator:	N
Discr Residue Indicator:	N
Discr Partial Reject Indicator:	N
Discr Full Reject Indicator:	N
Manifest Ref Number:	Not reported
Alt Facility RCRA ID:	Not reported
Alt Facility Sign Date:	Not reported
MGMT Method Type Code:	H110
Waste Code a:	LEAD
Waste Code b:	Not reported
Waste Code c:	Not reported
Waste Code e:	Not reported
Waste Code f:	Not reported
Waste Code g:	Not reported
Waste Code 1:	Not reported
Waste Code 2:	Not reported
Waste Code 3:	Not reported
Waste Code 4:	Not reported
Waste Code 5:	Not reported
Waste Code 6:	Not reported
Quantity:	800
Units:	Pounds
Number of Containers:	1
Container Type:	Cargo tanks (tank trucks)
Handling Method:	Treat
Specific Gravity:	1

AR377 **CON EDISON** **RCRA NonGen / NLR** **1018280164**
SSE **227 PARK PL** **FINDS** **NYP004750261**
1/8-1/4 **BROOKLYN, NY 11238** **ECHO**
0.245 mi.
1292 ft. **Site 11 of 11 in cluster AR**

Relative:
Higher

Actual:
107 ft.

RCRA Listings:

Date Form Received by Agency:	20150312
Handler Name:	Con Edison
Handler Address:	PARK PL
Handler City,State,Zip:	BROOKLYN, NY 11238
EPA ID:	NYP004750261
Contact Name:	THOMAS TEELING
Contact Address:	Not reported
Contact City,State,Zip:	Not reported
Contact Telephone:	212-460-3770
Contact Fax:	Not reported
Contact Email:	Not reported
Contact Title:	Not reported
EPA Region:	02
Land Type:	Private
Federal Waste Generator Description:	Not a generator, verified
Non-Notifier:	Not reported
Biennial Report Cycle:	Not reported
Accessibility:	Not reported
Active Site Indicator:	Not reported
State District Owner:	Ny
State District:	NYSDEC R2
Mailing Address:	IRVING PL, 15TH FL NE
Mailing City,State,Zip:	NEW YORK, NY 10003
Owner Name:	Not reported
Owner Type:	Not reported
Operator Name:	Not reported
Operator Type:	Not reported
Short-Term Generator Activity:	No
Importer Activity:	No
Mixed Waste Generator:	No
Transporter Activity:	No
Transfer Facility Activity:	No
Recycler Activity with Storage:	No
Small Quantity On-Site Burner Exemption:	No
Smelting Melting and Refining Furnace Exemption:	No
Underground Injection Control:	No
Off-Site Waste Receipt:	No
Universal Waste Indicator:	No
Universal Waste Destination Facility:	No
Federal Universal Waste:	No
Active Site State-Reg Handler:	---
Federal Facility Indicator:	Not reported
Hazardous Secondary Material Indicator:	NN
Sub-Part K Indicator:	Not reported
2018 GPRA Permit Baseline:	Not on the Baseline
2018 GPRA Renewals Baseline:	Not on the Baseline
202 GPRA Corrective Action Baseline:	No
Subject to Corrective Action Universe:	No
Non-TSDFs Where RCRA CA has Been Imposed Universe:	No
Corrective Action Priority Ranking:	No NCAPS ranking
Environmental Control Indicator:	No
Institutional Control Indicator:	No

CON EDISON (Continued) **1018280164**

Human Exposure Controls Indicator:	N/A
Groundwater Controls Indicator:	N/A
Significant Non-Complier Universe:	No
Unaddressed Significant Non-Complier Universe:	No
Addressed Significant Non-Complier Universe:	No
Significant Non-Complier With a Compliance Schedule Universe:	No
Financial Assurance Required:	Not reported
Handler Date of Last Change:	20160502
Recognized Trader-Importer:	No
Recognized Trader-Exporter:	No
Importer of Spent Lead Acid Batteries:	No
Exporter of Spent Lead Acid Batteries:	No
Recycler Activity Without Storage:	Not reported
Manifest Broker:	Not reported
Sub-Part P Indicator:	No

Historic Generators:

Receive Date:	20150312
Handler Name: CON EDISON	
Federal Waste Generator Description:	Large Quantity Generator
State District Owner:	Ny
Large Quantity Handler of Universal Waste:	No
Recognized Trader Importer:	No
Recognized Trader Exporter:	No
Spent Lead Acid Battery Importer:	No
Spent Lead Acid Battery Exporter:	No
Current Record:	No
Non Storage Recycler Activity:	Not reported
Electronic Manifest Broker:	Not reported

Receive Date:	20150312
Handler Name: CON EDISON	
Federal Waste Generator Description:	Not a generator, verified
State District Owner:	Ny
Large Quantity Handler of Universal Waste:	No
Recognized Trader Importer:	No
Recognized Trader Exporter:	No
Spent Lead Acid Battery Importer:	No
Spent Lead Acid Battery Exporter:	No
Current Record:	Yes
Non Storage Recycler Activity:	Not reported
Electronic Manifest Broker:	Not reported

List of NAICS Codes and Descriptions:

NAICS Codes:	No NAICS Codes Found

Facility Has Received Notices of Violations:

Violations:	No Violations Found

Evaluation Action Summary:

Evaluations:	No Evaluations Found

CON EDISON (Continued) **1018280164**

FINDS:
Registry ID: 110067702123

Click Here for FRS Facility Detail Report:

Environmental Interest/Information System:
The Resource Conservation and Recovery Act Information System (RCRAInfo) is EPA's comprehensive information system in support of the Resource Conservation and Recovery Act (RCRA) of 1976 and the Hazardous and Solid Waste Amendments (HSWA) of 1984. It tracks many types of information about generators, transporters, treaters, storers, and disposers of hazardous waste.

Click this hyperlink while viewing on your computer to access additional FINDS: detail in the EDR Site Report.

ECHO:

Envid:	1018280164
Registry ID:	110067702123
DFR URL:	http://echo.epa.gov/detailed-facility-report?fid=110067702123
Name:	CON EDISON
Address:	227 PARK PL
City,State,Zip:	BROOKLYN, NY 11238

BA378 **CON EDISON** **NY MANIFEST** **S119075145**
SW **43 SAINT JOHNS PL** **N/A**
1/8-1/4 **BROOKLYN, NY 11217**
0.245 mi.
1293 ft. **Site 1 of 3 in cluster BA**

Relative:
Lower

Actual:
55 ft.

Manifest Facility Information:

EPA ID:	NYP004779674
Country:	USA
Name:	CON EDISON
Address:	43 SAINT JOHNS PL
Address 2:	Not reported
City,State,Zip:	BROOKLYN, NY 11217
Zip 4:	Not reported
Location Address 1:	43 ST JOHNS PL
Location Address 2:	STRUCTURE 44344
Location City,State,Zip:	BROOKLYN, NY 11217
Location Zip 4:	Not reported
Facility Status:	Not reported
Total Tanks:	Not reported
Code:	BP

Mailing:

Mailing Name:	CON EDISON
Mailing Contact:	DENNIS HUACON
Mailing Address 1:	4 IRVING PL 15TH FL
Mailing Address 2:	Not reported
Mailing City,State,Zip:	NEW YORK, NY 10003
Mailing Zip 4:	Not reported
Mailing Country:	USA
Mailing Phone:	2124603770

Manifest Data:

Document ID:	Not reported

CON EDISON (Continued) **S119075145**

Manifest Status:	Not reported
Trans1 State ID:	NJD003812047
Year:	2018
Trans2 State ID:	NJD003812047
Generator Ship Date:	05/06/2015
Trans1 Recv Date:	05/06/2015
Trans2 Recv Date:	05/14/2015
TSD Site Recv Date:	05/14/2015
Part A Recv Date:	Not reported
Part B Recv Date:	Not reported
Generator EPA ID:	NYP004779674
Trans1 EPA ID:	Not reported
Trans2 EPA ID:	Not reported
TSDF ID 1:	NJD991291105
TSDF ID 2:	Not reported
Manifest Tracking Number:	002624061GBF
Import Indicator:	N
Export Indicator:	N
Discr Quantity Indicator:	N
Discr Type Indicator:	N
Discr Residue Indicator:	N
Discr Partial Reject Indicator:	N
Discr Full Reject Indicator:	N
Manifest Ref Number:	Not reported
Alt Facility RCRA ID:	Not reported
Alt Facility Sign Date:	Not reported
MGMT Method Type Code:	H110
Waste Code a:	LEAD
Waste Code b:	Not reported
Waste Code c:	Not reported
Waste Code e:	Not reported
Waste Code f:	Not reported
Waste Code g:	Not reported
Waste Code 1:	Not reported
Waste Code 2:	Not reported
Waste Code 3:	Not reported
Waste Code 4:	Not reported
Waste Code 5:	Not reported
Waste Code 6:	Not reported
Quantity:	250
Units:	Pounds
Number of Containers:	1
Container Type:	Cargo tanks (tank trucks)
Handling Method:	Treat
Specific Gravity:	1

BA379 **CON EDISON** **RCRA NonGen / NLR** **1019902945**
SW **43 SAINT JOHNS PL** **NYP004779674**
1/8-1/4 **BROOKLYN, NY 11217**
0.245 mi.
1293 ft. **Site 2 of 3 in cluster BA**

Relative: **Lower**
Actual: **55 ft.**

RCRA Listings:

Date Form Received by Agency:	20150506
Handler Name:	Con Edison
Handler Address:	SAINT JOHNS PL
Handler City,State,Zip:	BROOKLYN, NY 11217

CON EDISON (Continued) **1019902945**

EPA ID:	NYP004779674
Contact Name:	THOMAS TEELING
Contact Address:	Not reported
Contact City,State,Zip:	Not reported
Contact Telephone:	212-460-3770
Contact Fax:	Not reported
Contact Email:	Not reported
Contact Title:	Not reported
EPA Region:	02
Land Type:	Private
Federal Waste Generator Description:	Not a generator, verified
Non-Notifier:	Not reported
Biennial Report Cycle:	Not reported
Accessibility:	Not reported
Active Site Indicator:	Not reported
State District Owner:	Ny
State District:	NYSDEC R2
Mailing Address:	IRVING PL 15TH FL NE
Mailing City,State,Zip:	NEW YORK, NY 10003
Owner Name:	Not reported
Owner Type:	Not reported
Operator Name:	Not reported
Operator Type:	Not reported
Short-Term Generator Activity:	No
Importer Activity:	No
Mixed Waste Generator:	No
Transporter Activity:	No
Transfer Facility Activity:	No
Recycler Activity with Storage:	No
Small Quantity On-Site Burner Exemption:	No
Smelting Melting and Refining Furnace Exemption:	No
Underground Injection Control:	No
Off-Site Waste Receipt:	No
Universal Waste Indicator:	No
Universal Waste Destination Facility:	No
Federal Universal Waste:	No
Active Site State-Reg Handler:	---
Federal Facility Indicator:	Not reported
Hazardous Secondary Material Indicator:	NN
Sub-Part K Indicator:	Not reported
2018 GPRA Permit Baseline:	Not on the Baseline
2018 GPRA Renewals Baseline:	Not on the Baseline
202 GPRA Corrective Action Baseline:	No
Subject to Corrective Action Universe:	No
Non-TSDFs Where RCRA CA has Been Imposed Universe:	No
Corrective Action Priority Ranking:	No NCAPS ranking
Environmental Control Indicator:	No
Institutional Control Indicator:	No
Human Exposure Controls Indicator:	N/A
Groundwater Controls Indicator:	N/A
Significant Non-Complier Universe:	No
Unaddressed Significant Non-Complier Universe:	No
Addressed Significant Non-Complier Universe:	No
Significant Non-Complier With a Compliance Schedule Universe:	No
Financial Assurance Required:	Not reported
Handler Date of Last Change:	20160909
Recognized Trader-Importer:	No

CON EDISON (Continued) **1019902945**

Recognized Trader-Exporter:	No
Importer of Spent Lead Acid Batteries:	No
Exporter of Spent Lead Acid Batteries:	No
Recycler Activity Without Storage:	Not reported
Manifest Broker:	Not reported
Sub-Part P Indicator:	No

Historic Generators:

Receive Date:	20150506
Handler Name: CON EDISON	
Federal Waste Generator Description:	Small Quantity Generator
State District Owner:	Ny
Large Quantity Handler of Universal Waste:	No
Recognized Trader Importer:	No
Recognized Trader Exporter:	No
Spent Lead Acid Battery Importer:	No
Spent Lead Acid Battery Exporter:	No
Current Record:	No
Non Storage Recycler Activity:	Not reported
Electronic Manifest Broker:	Not reported

Receive Date:	20150506
Handler Name: CON EDISON	
Federal Waste Generator Description:	Not a generator, verified
State District Owner:	Ny
Large Quantity Handler of Universal Waste:	No
Recognized Trader Importer:	No
Recognized Trader Exporter:	No
Spent Lead Acid Battery Importer:	No
Spent Lead Acid Battery Exporter:	No
Current Record:	Yes
Non Storage Recycler Activity:	Not reported
Electronic Manifest Broker:	Not reported

List of NAICS Codes and Descriptions:

NAICS Codes:	No NAICS Codes Found

Facility Has Received Notices of Violations:

Violations:	No Violations Found

Evaluation Action Summary:

Evaluations:	No Evaluations Found

BA380 **CON EDISON** **NJ MANIFEST** **S120671518**
SW **43 SAINT JOHNS PL** **N/A**
1/8-1/4 **BROOKLYN, NY 11217**
0.245 mi.
1293 ft. **Site 3 of 3 in cluster BA**

Relative: **Lower**
Actual: **55 ft.**

Facility Info:

EPA ID:	NYP004779674
Name:	CON EDISON
Address:	43 SAINT JOHNS PL
City,State,Zip:	BROOKLYN, NY 11217

CON EDISON (Continued) **S120671518**

County:	Not reported
Mailing Address:	IRVING PL 15TH FL NE
Mailing City,State,Zip:	NEW YORK, NY 10003
Telephone:	Not reported
Emergency Telephone:	Not reported
Contact:	THOMAS TEELING
Comments:	Not reported
SIC Code:	Not reported
County:	NY047
Municipal:	Not reported
Previous EPAID:	Not reported
Generator Flag:	Not reported
Transporter Flag:	Not reported
TSDF Flag:	Not reported
Name Change:	Not reported
Date Change:	Not reported

Manifest Data:

EPA ID:	NYP004779674
Manifest Number:	002624061GBF
Date Shipped:	5/6/2015
TSDF EPA ID:	NJD991291105
Transporter EPA ID:	NJD003812047
Transporter 2 EPA ID:	Not reported
Transporter 3 EPA ID:	Not reported
Transporter 4 EPA ID:	Not reported
Transporter 5 EPA ID:	Not reported
Transporter 6 EPA ID:	Not reported
Transporter 7 EPA ID:	Not reported
Transporter 8 EPA ID:	Not reported
Transporter 9 EPA ID:	Not reported
Transporter 10 EPA ID:	Not reported
Date Trans1 Transported Waste:	Not reported
Date Trans2 Transported Waste:	Not reported
Date Trans3 Transported Waste:	Not reported
Date Trans4 Transported Waste:	Not reported
Date Trans5 Transported Waste:	Not reported
Date Trans6 Transported Waste:	Not reported
Date Trans7 Transported Waste:	Not reported
Date Trans8 Transported Waste:	Not reported
Date Trans9 Transported Waste:	Not reported
Date Trans10 Transported Waste:	Not reported
Date TSDF Received Waste:	Not reported
TSDF EPA Facility Name:	Not reported
QTY Units:	Not reported
Transporter SEQ ID:	Not reported
Transporter-1 Date:	Not reported
Waste SEQ ID:	Not reported
Waste Type Code 2:	Not reported
Waste Type Code 3:	Not reported
Waste Type Code 4:	Not reported
Waste Type Code 5:	Not reported
Waste Type Code 6:	Not reported
Date Accepted:	Not reported
Manifest Discrepancy Type:	Not reported
Data Entry Number:	Not reported
Was Load Rejected:	Not reported
Reason Load Was Rejected:	Not reported

AV381 **CON EDISON SERVICE BOX: 13430** **RCRA NonGen / NLR** **1016454170**
NNE **424 CARLTON AVE** **FINDS** **NYP004312914**
1/8-1/4 **BROOKLYN, NY 11238** **ECHO**
0.246 mi. **NY MANIFEST**
1297 ft. **Site 2 of 2 in cluster AV**

Relative: **Higher**
Actual: **71 ft.**

RCRA Listings:

Date Form Received by Agency:	20130614
Handler Name:	Con Edison Service Box: 13430
Handler Address:	CARLTON AVE
Handler City,State,Zip:	BROOKLYN, NY 11238
EPA ID:	NYP004312914
Contact Name:	THOMAS TEELING
Contact Address:	Not reported
Contact City,State,Zip:	Not reported
Contact Telephone:	212-460-3770
Contact Fax:	Not reported
Contact Email:	Not reported
Contact Title:	SENIOR SCIENTIST
EPA Region:	02
Land Type:	Private
Federal Waste Generator Description:	Not a generator, verified
Non-Notifier:	Not reported
Biennial Report Cycle:	Not reported
Accessibility:	Not reported
Active Site Indicator:	Not reported
State District Owner:	Ny
State District:	NYSDEC R2
Mailing Address:	VING PL, 15TH FL NE
Mailing City,State,Zip:	NEW YORK, NY 10003
Owner Name:	Not reported
Owner Type:	Not reported
Operator Name:	Not reported
Operator Type:	Not reported
Short-Term Generator Activity:	No
Importer Activity:	No
Mixed Waste Generator:	No
Transporter Activity:	No
Transfer Facility Activity:	No
Recycler Activity with Storage:	No
Small Quantity On-Site Burner Exemption:	No
Smelting Melting and Refining Furnace Exemption:	No
Underground Injection Control:	No
Off-Site Waste Receipt:	No
Universal Waste Indicator:	No
Universal Waste Destination Facility:	No
Federal Universal Waste:	No
Active Site State-Reg Handler:	---
Federal Facility Indicator:	Not reported
Hazardous Secondary Material Indicator:	NN
Sub-Part K Indicator:	Not reported
2018 GPRA Permit Baseline:	Not on the Baseline
2018 GPRA Renewals Baseline:	Not on the Baseline
202 GPRA Corrective Action Baseline:	No
Subject to Corrective Action Universe:	No
Non-TSDFs Where RCRA CA has Been Imposed Universe:	No
Corrective Action Priority Ranking:	No NCAPS ranking
Environmental Control Indicator:	No
Institutional Control Indicator:	No

CON EDISON SERVICE BOX: 13430 (Continued) **1016454170**

Human Exposure Controls Indicator:	N/A
Groundwater Controls Indicator:	N/A
Significant Non-Complier Universe:	No
Unaddressed Significant Non-Complier Universe:	No
Addressed Significant Non-Complier Universe:	No
Significant Non-Complier With a Compliance Schedule Universe:	No
Financial Assurance Required:	Not reported
Handler Date of Last Change:	20131227
Recognized Trader-Importer:	No
Recognized Trader-Exporter:	No
Importer of Spent Lead Acid Batteries:	No
Exporter of Spent Lead Acid Batteries:	No
Recycler Activity Without Storage:	Not reported
Manifest Broker:	Not reported
Sub-Part P Indicator:	No

Historic Generators:

Receive Date:	20130514
Handler Name: CON EDISON SERVICE BOX:	13430
Federal Waste Generator Description:	Conditionally Exempt Small Quantity Generator
State District Owner:	Ny
Large Quantity Handler of Universal Waste:	No
Recognized Trader Importer:	No
Recognized Trader Exporter:	No
Spent Lead Acid Battery Importer:	No
Spent Lead Acid Battery Exporter:	No
Current Record:	No
Non Storage Recycler Activity:	Not reported
Electronic Manifest Broker:	Not reported

Receive Date:	20130614
Handler Name: CON EDISON SERVICE BOX:	13430
Federal Waste Generator Description:	Not a generator, verified
State District Owner:	Ny
Large Quantity Handler of Universal Waste:	No
Recognized Trader Importer:	No
Recognized Trader Exporter:	No
Spent Lead Acid Battery Importer:	No
Spent Lead Acid Battery Exporter:	No
Current Record:	Yes
Non Storage Recycler Activity:	Not reported
Electronic Manifest Broker:	Not reported

List of NAICS Codes and Descriptions:

NAICS Codes:	No NAICS Codes Found

Facility Has Received Notices of Violations:

Violations:	No Violations Found

Evaluation Action Summary:

Evaluations:	No Evaluations Found

CON EDISON SERVICE BOX: 13430 (Continued) **1016454170**

FINDS:
Registry ID: 110056509620

Click Here for FRS Facility Detail Report:

Environmental Interest/Information System:
The Resource Conservation and Recovery Act Information System (RCRAInfo) is EPA's comprehensive information system in support of the Resource Conservation and Recovery Act (RCRA) of 1976 and the Hazardous and Solid Waste Amendments (HSWA) of 1984. It tracks many types of information about generators, transporters, treaters, storers, and disposers of hazardous waste.

Click this hyperlink while viewing on your computer to access additional FINDS: detail in the EDR Site Report.

ECHO:

Envid:	1016454170
Registry ID:	110056509620
DFR URL:	http://echo.epa.gov/detailed-facility-report?fid=110056509620
Name:	CON EDISON SERVICE BOX: 13430
Address:	424 CARLTON AVE
City,State,Zip:	BROOKLYN, NY 11238

Manifest Facility Information:

EPA ID:	NYP004312914
Country:	USA
Name:	CON EDISON
Address:	424 CARLTON AVE
Address 2:	Not reported
City,State,Zip:	BROOKLYN, NY 11238
Zip 4:	Not reported
Location Address 1:	OPP 424 CARLTON AVE
Location Address 2:	Not reported
Location City,State,Zip:	BROOKLYN, NY 11238
Location Zip 4:	Not reported
Facility Status:	Not reported
Total Tanks:	Not reported
Code:	BP

Mailing:

Mailing Name:	CON EDISON
Mailing Contact:	CON EDISON
Mailing Address 1:	4 IRVING PLACE 15TH FLOOR
Mailing Address 2:	Not reported
Mailing City,State,Zip:	NEW YORK, NY 10003
Mailing Zip 4:	Not reported
Mailing Country:	USA
Mailing Phone:	2124603770

Manifest Data:

Document ID:	Not reported
Manifest Status:	Not reported
Trans1 State ID:	NJD003812047
Year:	2018
Trans2 State ID:	Not reported
Generator Ship Date:	05/14/2013

CON EDISON SERVICE BOX: 13430 (Continued) **1016454170**

Trans1 Recv Date:	05/14/2013
Trans2 Recv Date:	Not reported
TSD Site Recv Date:	05/16/2013
Part A Recv Date:	Not reported
Part B Recv Date:	Not reported
Generator EPA ID:	NYP004312914
Trans1 EPA ID:	Not reported
Trans2 EPA ID:	Not reported
TSDF ID 1:	NJD991291105
TSDF ID 2:	Not reported
Manifest Tracking Number:	002017190GBF
Import Indicator:	N
Export Indicator:	N
Discr Quantity Indicator:	N
Discr Type Indicator:	N
Discr Residue Indicator:	N
Discr Partial Reject Indicator:	N
Discr Full Reject Indicator:	N
Manifest Ref Number:	Not reported
Alt Facility RCRA ID:	Not reported
Alt Facility Sign Date:	Not reported
MGMT Method Type Code:	H141
Waste Code a:	LEAD
Waste Code b:	Not reported
Waste Code c:	Not reported
Waste Code e:	Not reported
Waste Code f:	Not reported
Waste Code g:	Not reported
Waste Code 1:	Not reported
Waste Code 2:	Not reported
Waste Code 3:	Not reported
Waste Code 4:	Not reported
Waste Code 5:	Not reported
Waste Code 6:	Not reported
Quantity:	100
Units:	Gallons (liquids only)
Number of Containers:	1
Container Type:	Cargo tanks (tank trucks)
Handling Method:	Treat
Specific Gravity:	1

AU382 **FOUR SEASON CLEANERS** **NY DRYCLEANERS** **S128781708**
SSE **381 FLATBUSH AVE** **N/A**
1/8-1/4 **BROOKLYN, NY 11238**
0.246 mi.
1297 ft. **Site 5 of 7 in cluster AU**

Relative:
Higher

Actual:
107 ft.

DRYCLEANERS:

Name:	FOUR SEASON CLEANERS
Address:	381 FLATBUSH AVE
City,State,Zip:	BROOKLYN, NY 11238 4901
Facility ID:	2-6103-00200
Phone Number:	7186222388
Region:	Not reported
Registration Effective Date:	05/08/2003
Inspection Date:	12/07/2011
Install Date:	Not reported

FOUR SEASON CLEANERS (Continued) **S128781708**

Expiration Date: 10/27/2005
Removal Date: Not reported
Drop Shop: Not reported
Shutdown: Not reported
Alternate Solvent: (null)
Current Business: Not reported

Name: FOUR SEASON CLEANERS
Address: 381 FLATBUSH AVE
City,State,Zip: BROOKLYN, NY 11238 4901
Facility ID: 2-6103-00200
Phone Number: 7186222388
Region: Not reported
Registration Effective Date: 05/08/2003
Inspection Date: 12/10/2012
Install Date: Not reported
Expiration Date: 10/27/2005
Removal Date: Not reported
Drop Shop: Not reported
Shutdown: Not reported
Alternate Solvent: (null)
Current Business: Not reported

Name: FOUR SEASON CLEANERS
Address: 381 FLATBUSH AVE
City,State,Zip: BROOKLYN, NY 11238 4901
Facility ID: 2-6103-00200
Phone Number: 7186222388
Region: Not reported
Registration Effective Date: 05/08/2003
Inspection Date: 12/22/2014
Install Date: Not reported
Expiration Date: 10/27/2005
Removal Date: Not reported
Drop Shop: Not reported
Shutdown: Not reported
Alternate Solvent: (null)
Current Business: Not reported

Name: FOUR SEASON CLEANERS
Address: 381 FLATBUSH AVE
City,State,Zip: BROOKLYN, NY 11238 4901
Facility ID: 2-6103-00200
Phone Number: 7186222388
Region: Not reported
Registration Effective Date: 05/08/2003
Inspection Date: 12/23/2015
Install Date: Not reported
Expiration Date: 10/27/2005
Removal Date: Not reported
Drop Shop: Not reported
Shutdown: Not reported
Alternate Solvent: (null)
Current Business: Not reported

Name: FOUR SEASON CLEANERS
Address: 381 FLATBUSH AVE

FOUR SEASON CLEANERS (Continued) **S128781708**

City,State,Zip: BROOKLYN, NY 11238 4901
Facility ID: 2-6103-00200
Phone Number: 7186222388
Region: Not reported
Registration Effective Date: 05/08/2003
Inspection Date: 12/20/2016
Install Date: Not reported
Expiration Date: 10/27/2005
Removal Date: Not reported
Drop Shop: Not reported
Shutdown: Not reported
Alternate Solvent: (null)
Current Business: Not reported

Name: FOUR SEASON CLEANERS
Address: 381 FLATBUSH AVE
City,State,Zip: BROOKLYN, NY 11238 4901
Facility ID: 2-6103-00200
Phone Number: 7186222388
Region: Not reported
Registration Effective Date: 05/08/2003
Inspection Date: 12/26/2017
Install Date: Not reported
Expiration Date: 10/27/2005
Removal Date: Not reported
Drop Shop: Not reported
Shutdown: Not reported
Alternate Solvent: (null)
Current Business: Not reported

Name: FOUR SEASON CLEANERS
Address: 381 FLATBUSH AVE
City,State,Zip: BROOKLYN, NY 11238 4901
Facility ID: 2-6103-00200
Phone Number: 7186222388
Region: Not reported
Registration Effective Date: 10/27/2005
Inspection Date: 12/19/2005
Install Date: Not reported
Expiration Date: 10/31/2018
Removal Date: Not reported
Drop Shop: Not reported
Shutdown: Not reported
Alternate Solvent: (null)
Current Business: Not reported

Name: FOUR SEASON CLEANERS
Address: 381 FLATBUSH AVE
City,State,Zip: BROOKLYN, NY 11238 4901
Facility ID: 2-6103-00200
Phone Number: 7186222388
Region: Not reported
Registration Effective Date: 10/27/2005
Inspection Date: 12/18/2006
Install Date: Not reported
Expiration Date: 10/31/2018
Removal Date: Not reported

FOUR SEASON CLEANERS (Continued) **S128781708**

Drop Shop: Not reported
Shutdown: Not reported
Alternate Solvent: (null)
Current Business: Not reported

Name: FOUR SEASON CLEANERS
Address: 381 FLATBUSH AVE
City,State,Zip: BROOKLYN, NY 11238 4901
Facility ID: 2-6103-00200
Phone Number: 7186222388
Region: Not reported
Registration Effective Date: 10/27/2005
Inspection Date: 12/19/2007
Install Date: Not reported
Expiration Date: 10/31/2018
Removal Date: Not reported
Drop Shop: Not reported
Shutdown: Not reported
Alternate Solvent: (null)
Current Business: Not reported

Name: FOUR SEASON CLEANERS
Address: 381 FLATBUSH AVE
City,State,Zip: BROOKLYN, NY 11238 4901
Facility ID: 2-6103-00200
Phone Number: 7186222388
Region: Not reported
Registration Effective Date: 10/27/2005
Inspection Date: 12/10/2008
Install Date: Not reported
Expiration Date: 10/31/2018
Removal Date: Not reported
Drop Shop: Not reported
Shutdown: Not reported
Alternate Solvent: (null)
Current Business: Not reported

Name: FOUR SEASON CLEANERS
Address: 381 FLATBUSH AVE
City,State,Zip: BROOKLYN, NY 11238 4901
Facility ID: 2-6103-00200
Phone Number: 7186222388
Region: Not reported
Registration Effective Date: 10/27/2005
Inspection Date: 12/08/2009
Install Date: Not reported
Expiration Date: 10/31/2018
Removal Date: Not reported
Drop Shop: Not reported
Shutdown: Not reported
Alternate Solvent: (null)
Current Business: Not reported

Name: FOUR SEASON CLEANERS
Address: 381 FLATBUSH AVE
City,State,Zip: BROOKLYN, NY 11238 4901
Facility ID: 2-6103-00200

FOUR SEASON CLEANERS (Continued) **S128781708**

Phone Number:	7186222388
Region:	Not reported
Registration Effective Date:	10/27/2005
Inspection Date:	12/24/2010
Install Date:	Not reported
Expiration Date:	10/31/2018
Removal Date:	Not reported
Drop Shop:	Not reported
Shutdown:	Not reported
Alternate Solvent:	(null)
Current Business:	Not reported

Name:	FOUR SEASON CLEANERS
Address:	381 FLATBUSH AVE
City,State,Zip:	BROOKLYN, NY 11238 4901
Facility ID:	2-6103-00200
Phone Number:	7186222388
Region:	Not reported
Registration Effective Date:	10/27/2005
Inspection Date:	12/10/2012
Install Date:	Not reported
Expiration Date:	10/31/2018
Removal Date:	Not reported
Drop Shop:	Not reported
Shutdown:	Not reported
Alternate Solvent:	(null)
Current Business:	Not reported

Name:	FOUR SEASON CLEANERS
Address:	381 FLATBUSH AVE
City,State,Zip:	BROOKLYN, NY 11238 4901
Facility ID:	2-6103-00200
Phone Number:	7186222388
Region:	Not reported
Registration Effective Date:	10/27/2005
Inspection Date:	12/07/2011
Install Date:	Not reported
Expiration Date:	10/31/2018
Removal Date:	Not reported
Drop Shop:	Not reported
Shutdown:	Not reported
Alternate Solvent:	(null)
Current Business:	Not reported

Name:	FOUR SEASON CLEANERS
Address:	381 FLATBUSH AVE
City,State,Zip:	BROOKLYN, NY 11238 4901
Facility ID:	2-6103-00200
Phone Number:	7186222388
Region:	Not reported
Registration Effective Date:	10/27/2005
Inspection Date:	12/26/2013
Install Date:	Not reported
Expiration Date:	10/31/2018
Removal Date:	Not reported
Drop Shop:	Not reported
Shutdown:	Not reported

FOUR SEASON CLEANERS (Continued) **S128781708**

Alternate Solvent:	(null)
Current Business:	Not reported

Name:	FOUR SEASON CLEANERS
Address:	381 FLATBUSH AVE
City,State,Zip:	BROOKLYN, NY 11238 4901
Facility ID:	2-6103-00200
Phone Number:	7186222388
Region:	Not reported
Registration Effective Date:	10/27/2005
Inspection Date:	12/22/2014
Install Date:	Not reported
Expiration Date:	10/31/2018
Removal Date:	Not reported
Drop Shop:	Not reported
Shutdown:	Not reported
Alternate Solvent:	(null)
Current Business:	Not reported

Name:	FOUR SEASON CLEANERS
Address:	381 FLATBUSH AVE
City,State,Zip:	BROOKLYN, NY 11238 4901
Facility ID:	2-6103-00200
Phone Number:	7186222388
Region:	Not reported
Registration Effective Date:	10/27/2005
Inspection Date:	12/23/2015
Install Date:	Not reported
Expiration Date:	10/31/2018
Removal Date:	Not reported
Drop Shop:	Not reported
Shutdown:	Not reported
Alternate Solvent:	(null)
Current Business:	Not reported

Name:	FOUR SEASON CLEANERS
Address:	381 FLATBUSH AVE
City,State,Zip:	BROOKLYN, NY 11238 4901
Facility ID:	2-6103-00200
Phone Number:	7186222388
Region:	Not reported
Registration Effective Date:	10/27/2005
Inspection Date:	12/20/2016
Install Date:	Not reported
Expiration Date:	10/31/2018
Removal Date:	Not reported
Drop Shop:	Not reported
Shutdown:	Not reported
Alternate Solvent:	(null)
Current Business:	Not reported

Name:	FOUR SEASON CLEANERS
Address:	381 FLATBUSH AVE
City,State,Zip:	BROOKLYN, NY 11238 4901
Facility ID:	2-6103-00200
Phone Number:	7186222388
Region:	Not reported

FOUR SEASON CLEANERS (Continued) **S128781708**

Registration Effective Date: 10/27/2005
Inspection Date: 12/26/2017
Install Date: Not reported
Expiration Date: 10/31/2018
Removal Date: Not reported
Drop Shop: Not reported
Shutdown: Not reported
Alternate Solvent: (null)
Current Business: Not reported

Name: FOUR SEASON CLEANERS
Address: 381 FLATBUSH AVE
City,State,Zip: BROOKLYN, NY 11238 4901
Facility ID: 2-6103-00200
Phone Number: 7186222388
Region: Not reported
Registration Effective Date: 05/08/2003
Inspection Date: 12/26/2013
Install Date: Not reported
Expiration Date: 10/27/2005
Removal Date: Not reported
Drop Shop: Not reported
Shutdown: Not reported
Alternate Solvent: (null)
Current Business: Not reported

Name: FOUR SEASON CLEANERS
Address: 381 FLATBUSH AVE
City,State,Zip: BROOKLYN, NY 11238 4901
Facility ID: 2-6103-00200
Phone Number: 7186222388
Region: Not reported
Registration Effective Date: 05/08/2003
Inspection Date: 12/24/2010
Install Date: Not reported
Expiration Date: 10/27/2005
Removal Date: Not reported
Drop Shop: Not reported
Shutdown: Not reported
Alternate Solvent: (null)
Current Business: Not reported

Name: FOUR SEASON CLEANERS
Address: 381 FLATBUSH AVE
City,State,Zip: BROOKLYN, NY 11238 4901
Facility ID: 2-6103-00200
Phone Number: 7186222388
Region: Not reported
Registration Effective Date: 05/08/2003
Inspection Date: 12/08/2009
Install Date: Not reported
Expiration Date: 10/27/2005
Removal Date: Not reported
Drop Shop: Not reported
Shutdown: Not reported
Alternate Solvent: (null)
Current Business: Not reported

FOUR SEASON CLEANERS (Continued) **S128781708**

Name:	FOUR SEASON CLEANERS
Address:	381 FLATBUSH AVE
City,State,Zip:	BROOKLYN, NY 11238 4901
Facility ID:	2-6103-00200
Phone Number:	7186222388
Region:	Not reported
Registration Effective Date:	05/08/2003
Inspection Date:	12/10/2008
Install Date:	Not reported
Expiration Date:	10/27/2005
Removal Date:	Not reported
Drop Shop:	Not reported
Shutdown:	Not reported
Alternate Solvent:	(null)
Current Business:	Not reported

Name:	FOUR SEASON CLEANERS
Address:	381 FLATBUSH AVE
City,State,Zip:	BROOKLYN, NY 11238 4901
Facility ID:	2-6103-00200
Phone Number:	7186222388
Region:	Not reported
Registration Effective Date:	05/08/2003
Inspection Date:	12/19/2007
Install Date:	Not reported
Expiration Date:	10/27/2005
Removal Date:	Not reported
Drop Shop:	Not reported
Shutdown:	Not reported
Alternate Solvent:	(null)
Current Business:	Not reported

Name:	FOUR SEASON CLEANERS
Address:	381 FLATBUSH AVE
City,State,Zip:	BROOKLYN, NY 11238 4901
Facility ID:	2-6103-00200
Phone Number:	7186222388
Region:	Not reported
Registration Effective Date:	05/08/2003
Inspection Date:	12/18/2006
Install Date:	Not reported
Expiration Date:	10/27/2005
Removal Date:	Not reported
Drop Shop:	Not reported
Shutdown:	Not reported
Alternate Solvent:	(null)
Current Business:	Not reported

Name:	FOUR SEASON CLEANERS
Address:	381 FLATBUSH AVE
City,State,Zip:	BROOKLYN, NY 11238 4901
Facility ID:	2-6103-00200
Phone Number:	7186222388
Region:	Not reported
Registration Effective Date:	05/08/2003
Inspection Date:	12/19/2005
Install Date:	Not reported

FOUR SEASON CLEANERS (Continued) **S128781708**

Expiration Date:	10/27/2005
Removal Date:	Not reported
Drop Shop:	Not reported
Shutdown:	Not reported
Alternate Solvent:	(null)
Current Business:	Not reported

AU383 **FOUR SEASONS CLEANERS** **RCRA-VSQG** **1004569916**
SSE **381 FLATBUSH AVE** **ICIS** **NYD084082965**
1/8-1/4 **BROOKLYN, NY 11238** **US AIRS**
0.246 mi. **NY MANIFEST**
1297 ft. **Site 6 of 7 in cluster AU**

Relative: **Higher**
Actual: **107 ft.**

RCRA Listings:

Date Form Received by Agency:	20070101
Handler Name:	Four Seasons Cleaners
Handler Address:	FLATBUSH AVE
Handler City,State,Zip:	BROOKLYN, NY 11238-4901
EPA ID:	NYD084082965
Contact Name:	WILLIAM LIU
Contact Address:	FLATBUSH AVE
Contact City,State,Zip:	BROOKLYN, NY 11238-4901
Contact Telephone:	718-622-2388
Contact Fax:	Not reported
Contact Email:	Not reported
Contact Title:	Not reported
EPA Region:	02
Land Type:	Private
Federal Waste Generator Description:	Conditionally Exempt Small Quantity Generator
Non-Notifier:	Not reported
Biennial Report Cycle:	Not reported
Accessibility:	Not reported
Active Site Indicator:	Handler Activities
State District Owner:	Ny
State District:	NYSDEC R2
Mailing Address:	FLATBUSH AVE
Mailing City,State,Zip:	BROOKLYN, NY 11238-4901
Owner Name:	William Liu
Owner Type:	Private
Operator Name:	William Liu
Operator Type:	Private
Short-Term Generator Activity:	No
Importer Activity:	No
Mixed Waste Generator:	No
Transporter Activity:	No
Transfer Facility Activity:	No
Recycler Activity with Storage:	No
Small Quantity On-Site Burner Exemption:	No
Smelting Melting and Refining Furnace Exemption:	No
Underground Injection Control:	No
Off-Site Waste Receipt:	No
Universal Waste Indicator:	No
Universal Waste Destination Facility:	No
Federal Universal Waste:	No
Active Site State-Reg Handler:	---
Federal Facility Indicator:	Not reported
Hazardous Secondary Material Indicator:	N
Sub-Part K Indicator:	Not reported

FOUR SEASONS CLEANERS (Continued) **1004569916**

2018 GPRA Permit Baseline:	Not on the Baseline
2018 GPRA Renewals Baseline:	Not on the Baseline
202 GPRA Corrective Action Baseline:	No
Subject to Corrective Action Universe:	No
Non-TSDFs Where RCRA CA has Been Imposed Universe:	No
Corrective Action Priority Ranking:	No NCAPS ranking
Environmental Control Indicator:	No
Institutional Control Indicator:	No
Human Exposure Controls Indicator:	N/A
Groundwater Controls Indicator:	N/A
Significant Non-Complier Universe:	No
Unaddressed Significant Non-Complier Universe:	No
Addressed Significant Non-Complier Universe:	No
Significant Non-Complier With a Compliance Schedule Universe:	No
Financial Assurance Required:	Not reported
Handler Date of Last Change:	20150414
Recognized Trader-Importer:	No
Recognized Trader-Exporter:	No
Importer of Spent Lead Acid Batteries:	No
Exporter of Spent Lead Acid Batteries:	No
Recycler Activity Without Storage:	No
Manifest Broker:	No
Sub-Part P Indicator:	No

Hazardous Waste Summary:

Waste Code:	F002
Waste Description:	The Following Spent Halogenated Solvents: Tetrachloroethylene, Methylene Chloride, Trichloroethylene, 1,1,1-Trichloroethane, Chlorobenzene, 1,1,2-Trichloro-1,2,2-Trifluoroethane, Ortho-Dichlorobenzene, Trichlorofluoromethane, And 1,1,2, Trichloroethane; All Spent Solvent Mixtures/Blends Containing, Before Use, A Total Of Ten Percent Or More (By Volume) Of One Or More Of The Above Halogenated Solvents Or Those Solvents Listed In F001, F004, And F005; And Still Bottoms From The Recovery Of These Spent Solvents And Spent Solvent Mixtures.

Handler - Owner Operator:

Owner/Operator Indicator:	Owner
Owner/Operator Name: WILLIAM LIU	
Legal Status:	Private
Date Became Current:	Not reported
Date Ended Current:	Not reported
Owner/Operator Address:	1214 AVE I APT 3C
Owner/Operator City,State,Zip:	BROOKLYN, NY 11230
Owner/Operator Telephone:	718-677-1088
Owner/Operator Telephone Ext:	Not reported
Owner/Operator Fax:	Not reported
Owner/Operator Email:	Not reported

Owner/Operator Indicator:	Operator
Owner/Operator Name: WILLIAM LIU	
Legal Status:	Private
Date Became Current:	Not reported
Date Ended Current:	Not reported
Owner/Operator Address:	1214 AVE I APT 3C

FOUR SEASONS CLEANERS (Continued) **1004569916**

Owner/Operator City,State,Zip: BROOKLYN, NY 11230
Owner/Operator Telephone: 718-677-1088
Owner/Operator Telephone Ext: Not reported
Owner/Operator Fax: Not reported
Owner/Operator Email: Not reported

Owner/Operator Indicator: Owner
Owner/Operator Name: WILLIAM LIU
Legal Status: Private
Date Became Current: Not reported
Date Ended Current: Not reported
Owner/Operator Address: 1214 AVE I APT 3C
Owner/Operator City,State,Zip: BROOKLYN, NY 11230
Owner/Operator Telephone: 718-677-1088
Owner/Operator Telephone Ext: Not reported
Owner/Operator Fax: Not reported
Owner/Operator Email: Not reported

Historic Generators:
Receive Date: 19931029
Handler Name: FOUR SEASONS CLEANERS
Federal Waste Generator Description: Large Quantity Generator
State District Owner: Ny
Large Quantity Handler of Universal Waste: No
Recognized Trader Importer: No
Recognized Trader Exporter: No
Spent Lead Acid Battery Importer: No
Spent Lead Acid Battery Exporter: No
Current Record: No
Non Storage Recycler Activity: Not reported
Electronic Manifest Broker: Not reported

Receive Date: 20060101
Handler Name: FOUR SEASONS CLEANERS
Federal Waste Generator Description: Conditionally Exempt Small Quantity Generator
State District Owner: Ny
Large Quantity Handler of Universal Waste: No
Recognized Trader Importer: No
Recognized Trader Exporter: No
Spent Lead Acid Battery Importer: No
Spent Lead Acid Battery Exporter: No
Current Record: No
Non Storage Recycler Activity: Not reported
Electronic Manifest Broker: Not reported

Receive Date: 20070101
Handler Name: FOUR SEASONS CLEANERS
Federal Waste Generator Description: Conditionally Exempt Small Quantity Generator
State District Owner: Ny
Large Quantity Handler of Universal Waste: No
Recognized Trader Importer: No
Recognized Trader Exporter: No
Spent Lead Acid Battery Importer: No
Spent Lead Acid Battery Exporter: No
Current Record: Yes
Non Storage Recycler Activity: Not reported
Electronic Manifest Broker: Not reported

FOUR SEASONS CLEANERS (Continued) **1004569916**

Receive Date: 19990528
Handler Name: FOUR SEASONS CLEANERS
Federal Waste Generator Description: Conditionally Exempt Small Quantity Generator
State District Owner: Ny
Large Quantity Handler of Universal Waste: No
Recognized Trader Importer: No
Recognized Trader Exporter: No
Spent Lead Acid Battery Importer: No
Spent Lead Acid Battery Exporter: No
Current Record: No
Non Storage Recycler Activity: Not reported
Electronic Manifest Broker: Not reported

List of NAICS Codes and Descriptions:
NAICS Codes: No NAICS Codes Found

Facility Has Received Notices of Violations:
Violations: No Violations Found

Evaluation Action Summary:
Evaluations: No Evaluations Found

ICIS:
Enforcement Action ID: NY000A0000261030020000316
FRS ID: 110001609331
Action Name: FOUR SEASON CLEANERS 36047P001V00316
Facility Name: FOUR SEASON CLEANERS
Facility Address: 381 FLATBUSH AVE
BROOKLYN, NY 112384901
Enforcement Action Type: Notice of Violation
Facility County: KINGS
Program System Acronym: AIR
Enforcement Action Forum Desc: Administrative - Informal
EA Type Code: NOV
Facility SIC Code: 7216
Federal Facility ID: Not reported
Latitude in Decimal Degrees: 40.67587
Longitude in Decimal Degrees: -73.97151
Permit Type Desc: Not reported
Program System Acronym: NY0000002610300200
Facility NAICS Code: 812320
Tribal Land Code: Not reported

Enforcement Action ID: NY000A0000261030020000315
FRS ID: 110001609331
Action Name: FOUR SEASON CLEANERS 36047P001V00315
Facility Name: FOUR SEASON CLEANERS
Facility Address: 381 FLATBUSH AVE
BROOKLYN, NY 112384901
Enforcement Action Type: Notice of Violation
Facility County: KINGS
Program System Acronym: AIR
Enforcement Action Forum Desc: Administrative - Informal
EA Type Code: NOV

FOUR SEASONS CLEANERS (Continued) **1004569916**

Facility SIC Code: 7216
Federal Facility ID: Not reported
Latitude in Decimal Degrees: 40.67587
Longitude in Decimal Degrees: -73.97151
Permit Type Desc: Not reported
Program System Acronym: NY0000002610300200
Facility NAICS Code: 812320
Tribal Land Code: Not reported

Enforcement Action ID: NY000A0000261030020000304
FRS ID: 110001609331
Action Name: FOUR SEASON CLEANERS 36047P001V00304
Facility Name: FOUR SEASON CLEANERS
Facility Address: 381 FLATBUSH AVE
BROOKLYN, NY 112384901
Enforcement Action Type: Administrative Order
Facility County: KINGS
Program System Acronym: AIR
Enforcement Action Forum Desc: Administrative - Formal
EA Type Code: SCAAAO
Facility SIC Code: 7216
Federal Facility ID: Not reported
Latitude in Decimal Degrees: 40.67587
Longitude in Decimal Degrees: -73.97151
Permit Type Desc: Not reported
Program System Acronym: NY0000002610300200
Facility NAICS Code: 812320
Tribal Land Code: Not reported

Enforcement Action ID: NY000A0000261030020000302
FRS ID: 110001609331
Action Name: FOUR SEASON CLEANERS 36047P001V00302
Facility Name: FOUR SEASON CLEANERS
Facility Address: 381 FLATBUSH AVE
BROOKLYN, NY 112384901
Enforcement Action Type: Notice of Violation
Facility County: KINGS
Program System Acronym: AIR
Enforcement Action Forum Desc: Administrative - Informal
EA Type Code: NOV
Facility SIC Code: 7216
Federal Facility ID: Not reported
Latitude in Decimal Degrees: 40.67587
Longitude in Decimal Degrees: -73.97151
Permit Type Desc: Not reported
Program System Acronym: NY0000002610300200
Facility NAICS Code: 812320
Tribal Land Code: Not reported

US AIRS MINOR:
Envid: 1004569916
Region Code: 02
Programmatic ID: AIR NY0000002610300200
Facility Registry ID: 110001609331
D and B Number: Not reported
Primary SIC Code: 7216

FOUR SEASONS CLEANERS (Continued) **1004569916**

NAICS Code: 812320
Default Air Classification Code: MIN
Facility Type of Ownership Code: POF
Air CMS Category Code: Not reported
HPV Status: Not reported

US AIRS MINOR:
Region Code: 02
Programmatic ID: AIR NY0000002610300200
Facility Registry ID: 110001609331
Air Operating Status Code: OPR
Default Air Classification Code: MIN
Air Program: MACT Standards (40 CFR Part 63)
Activity Date: 1999-02-17 00:00:00
Activity Status Date: Not reported
Activity Group: Compliance Monitoring
Activity Type: Inspection/Evaluation
Activity Status: Not reported

Region Code: 02
Programmatic ID: AIR NY0000002610300200
Facility Registry ID: 110001609331
Air Operating Status Code: OPR
Default Air Classification Code: MIN
Air Program: MACT Standards (40 CFR Part 63)
Activity Date: 2003-02-12 00:00:00
Activity Status Date: Not reported
Activity Group: Compliance Monitoring
Activity Type: Inspection/Evaluation
Activity Status: Not reported

Region Code: 02
Programmatic ID: AIR NY0000002610300200
Facility Registry ID: 110001609331
Air Operating Status Code: OPR
Default Air Classification Code: MIN
Air Program: MACT Standards (40 CFR Part 63)
Activity Date: 2005-12-19 00:00:00
Activity Status Date: Not reported
Activity Group: Compliance Monitoring
Activity Type: Inspection/Evaluation
Activity Status: Not reported

Region Code: 02
Programmatic ID: AIR NY0000002610300200
Facility Registry ID: 110001609331
Air Operating Status Code: OPR
Default Air Classification Code: MIN
Air Program: MACT Standards (40 CFR Part 63)
Activity Date: 2006-12-18 00:00:00
Activity Status Date: Not reported
Activity Group: Compliance Monitoring
Activity Type: Inspection/Evaluation
Activity Status: Not reported

Region Code: 02
Programmatic ID: AIR NY0000002610300200
Facility Registry ID: 110001609331

FOUR SEASONS CLEANERS (Continued) **1004569916**

Air Operating Status Code: OPR
Default Air Classification Code: MIN
Air Program: MACT Standards (40 CFR Part 63)
Activity Date: 2005-11-17 00:00:00
Activity Status Date: 2005-11-17 00:00:00
Activity Group: Enforcement Action
Activity Type: Administrative - Formal
Activity Status: Final Order Issued

Region Code: 02
Programmatic ID: AIR NY0000002610300200
Facility Registry ID: 110001609331
Air Operating Status Code: OPR
Default Air Classification Code: MIN
Air Program: MACT Standards (40 CFR Part 63)
Activity Date: 2003-02-27 00:00:00
Activity Status Date: 2003-02-27 00:00:00
Activity Group: Enforcement Action
Activity Type: Administrative - Informal
Activity Status: Achieved

Region Code: 02
Programmatic ID: AIR NY0000002610300200
Facility Registry ID: 110001609331
Air Operating Status Code: OPR
Default Air Classification Code: MIN
Air Program: MACT Standards (40 CFR Part 63)
Activity Date: 2006-08-28 00:00:00
Activity Status Date: 2006-08-28 00:00:00
Activity Group: Enforcement Action
Activity Type: Administrative - Informal
Activity Status: Achieved

Region Code: 02
Programmatic ID: AIR NY0000002610300200
Facility Registry ID: 110001609331
Air Operating Status Code: OPR
Default Air Classification Code: MIN
Air Program: State Implementation Plan for National Primary and Secondary Ambient Air Quality Standards
Activity Date: 2003-02-12 00:00:00
Activity Status Date: Not reported
Activity Group: Compliance Monitoring
Activity Type: Inspection/Evaluation
Activity Status: Not reported

Region Code: 02
Programmatic ID: AIR NY0000002610300200
Facility Registry ID: 110001609331
Air Operating Status Code: OPR
Default Air Classification Code: MIN
Air Program: State Implementation Plan for National Primary and Secondary Ambient Air Quality Standards
Activity Date: 2005-12-19 00:00:00
Activity Status Date: Not reported
Activity Group: Compliance Monitoring
Activity Type: Inspection/Evaluation
Activity Status: Not reported

FOUR SEASONS CLEANERS (Continued) **1004569916**

Region Code: 02
Programmatic ID: AIR NY0000002610300200
Facility Registry ID: 110001609331
Air Operating Status Code: OPR
Default Air Classification Code: MIN
Air Program: State Implementation Plan for National Primary and Secondary Ambient Air Quality Standards
Activity Date: 2006-12-18 00:00:00
Activity Status Date: Not reported
Activity Group: Compliance Monitoring
Activity Type: Inspection/Evaluation
Activity Status: Not reported

Region Code: 02
Programmatic ID: AIR NY0000002610300200
Facility Registry ID: 110001609331
Air Operating Status Code: OPR
Default Air Classification Code: MIN
Air Program: State Implementation Plan for National Primary and Secondary Ambient Air Quality Standards
Activity Date: 2005-11-17 00:00:00
Activity Status Date: 2005-11-17 00:00:00
Activity Group: Enforcement Action
Activity Type: Administrative - Formal
Activity Status: Final Order Issued

Region Code: 02
Programmatic ID: AIR NY0000002610300200
Facility Registry ID: 110001609331
Air Operating Status Code: OPR
Default Air Classification Code: MIN
Air Program: State Implementation Plan for National Primary and Secondary Ambient Air Quality Standards
Activity Date: 2003-02-27 00:00:00
Activity Status Date: 2003-02-27 00:00:00
Activity Group: Enforcement Action
Activity Type: Administrative - Informal
Activity Status: Achieved

Manifest Facility Information:
EPA ID: NYD084082965
Country: USA
Name: FOUR SEASONS CLNRS
Address: 381 FLATBUSH AVE
Address 2: Not reported
City,State,Zip: BROOKLYN, NY 11238-4901
Zip 4: Not reported
Location Address 1: 381 FLATBUSH AVE
Location Address 2: Not reported
Location City,State,Zip: BROOKLYN, NY 11238
Location Zip 4: Not reported
Facility Status: Not reported
Total Tanks: Not reported
Code: BP

Mailing:
Mailing Name: FOUR SEASONS CLNRS
Mailing Contact: FOUR SEASONS CLNRS
Mailing Address 1: 381 FLATBUSH AVENUE

FOUR SEASONS CLEANERS (Continued) **1004569916**

Mailing Address 2:	Not reported
Mailing City,State,Zip:	BROOKLYN, NY 11238
Mailing Zip 4:	Not reported
Mailing Country:	USA
Mailing Phone:	7186222388

Manifest Data:

Document ID:	NYC3128556
Manifest Status:	Not reported
Trans1 State ID:	JE4550NY
Year:	1994
Trans2 State ID:	Not reported
Generator Ship Date:	09/20/1994
Trans1 Recv Date:	09/20/1994
Trans2 Recv Date:	Not reported
TSD Site Recv Date:	09/20/1994
Part A Recv Date:	Not reported
Part B Recv Date:	Not reported
Generator EPA ID:	NYD084082965
Trans1 EPA ID:	ILD984908202
Trans2 EPA ID:	Not reported
TSDF ID 1:	NYD980785760
TSDF ID 2:	Not reported
Manifest Tracking Number:	Not reported
Import Indicator:	Not reported
Export Indicator:	Not reported
Discr Quantity Indicator:	Not reported
Discr Type Indicator:	Not reported
Discr Residue Indicator:	Not reported
Discr Partial Reject Indicator:	Not reported
Discr Full Reject Indicator:	Not reported
Manifest Ref Number:	Not reported
Alt Facility RCRA ID:	Not reported
Alt Facility Sign Date:	Not reported
MGMT Method Type Code:	Not reported
Waste Code 1:	THE FOLLOWING SPENT HALOGENATED SOLVENTS: TETRACHLOROETHYLENE, METH
Waste Code 2:	Not reported
Waste Code 3:	Not reported
Waste Code 4:	Not reported
Waste Code 5:	Not reported
Waste Code 6:	Not reported
Quantity:	00120
Units:	Pounds
Number of Containers:	002
Container Type:	Metal drums, barrels, kegs
Handling Method:	Burn
Specific Gravity:	01.00

Document ID:	NYC2284659
Manifest Status:	Not reported
Trans1 State ID:	HW8207NY
Year:	1993
Trans2 State ID:	Not reported
Generator Ship Date:	05/05/1993
Trans1 Recv Date:	05/05/1993
Trans2 Recv Date:	Not reported
TSD Site Recv Date:	05/05/1993

FOUR SEASONS CLEANERS (Continued) **1004569916**

Part A Recv Date:	Not reported
Part B Recv Date:	Not reported
Generator EPA ID:	NYD084082965
Trans1 EPA ID:	ILD051060408
Trans2 EPA ID:	Not reported
TSDF ID 1:	NYD980785760
TSDF ID 2:	Not reported
Manifest Tracking Number:	Not reported
Import Indicator:	Not reported
Export Indicator:	Not reported
Discr Quantity Indicator:	Not reported
Discr Type Indicator:	Not reported
Discr Residue Indicator:	Not reported
Discr Partial Reject Indicator:	Not reported
Discr Full Reject Indicator:	Not reported
Manifest Ref Number:	Not reported
Alt Facility RCRA ID:	Not reported
Alt Facility Sign Date:	Not reported
MGMT Method Type Code:	Not reported
Waste Code 1:	THE FOLLOWING SPENT HALOGENATED SOLVENTS: TETRACHLOROETHYLENE, METH
Waste Code 2:	Not reported
Waste Code 3:	Not reported
Waste Code 4:	Not reported
Waste Code 5:	Not reported
Waste Code 6:	Not reported
Quantity:	00195
Units:	Pounds
Number of Containers:	001
Container Type:	Fiberboard or plastic drums, barrels, kegs
Handling Method:	Burn
Specific Gravity:	01.00

Document ID:	NYC4444650
Manifest Status:	Not reported
Trans1 State ID:	NYGF2859
Year:	1997
Trans2 State ID:	HQ32134OR
Generator Ship Date:	03/04/1997
Trans1 Recv Date:	03/04/1997
Trans2 Recv Date:	03/10/1997
TSD Site Recv Date:	03/11/1997
Part A Recv Date:	Not reported
Part B Recv Date:	Not reported
Generator EPA ID:	NYD084082965
Trans1 EPA ID:	ILD984908202
Trans2 EPA ID:	MOD095038998
TSDF ID 1:	OHD980587364
TSDF ID 2:	Not reported
Manifest Tracking Number:	Not reported
Import Indicator:	Not reported
Export Indicator:	Not reported
Discr Quantity Indicator:	Not reported
Discr Type Indicator:	Not reported
Discr Residue Indicator:	Not reported
Discr Partial Reject Indicator:	Not reported
Discr Full Reject Indicator:	Not reported
Manifest Ref Number:	Not reported

FOUR SEASONS CLEANERS (Continued) **1004569916**

Alt Facility RCRA ID:	Not reported
Alt Facility Sign Date:	Not reported
MGMT Method Type Code:	Not reported
Waste Code 1:	THE FOLLOWING SPENT HALOGENATED SOLVENTS: TETRACHLOROETHYLENE, METH
Waste Code 2:	Not reported
Waste Code 3:	Not reported
Waste Code 4:	Not reported
Waste Code 5:	Not reported
Waste Code 6:	Not reported
Quantity:	00120
Units:	Pounds
Number of Containers:	002
Container Type:	Fiberboard or plastic drums, barrels, kegs
Handling Method:	Burn
Specific Gravity:	01.00

Document ID:	NYA3849221
Manifest Status:	C - Completed copy
Trans1 State ID:	IL009
Year:	1987
Trans2 State ID:	Not reported
Generator Ship Date:	870120
Trans1 Recv Date:	870120
Trans2 Recv Date:	Not reported
TSD Site Recv Date:	870120
Part A Recv Date:	870202
Part B Recv Date:	870202
Generator EPA ID:	NYD084082965
Trans1 EPA ID:	ILD000805911
Trans2 EPA ID:	Not reported
TSDF ID 1:	NYD980785760
TSDF ID 2:	Not reported
Manifest Tracking Number:	Not reported
Import Indicator:	Not reported
Export Indicator:	Not reported
Discr Quantity Indicator:	Not reported
Discr Type Indicator:	Not reported
Discr Residue Indicator:	Not reported
Discr Partial Reject Indicator:	Not reported
Discr Full Reject Indicator:	Not reported
Manifest Ref Number:	Not reported
Alt Facility RCRA ID:	Not reported
Alt Facility Sign Date:	Not reported
MGMT Method Type Code:	Not reported
Waste Code 1:	THE FOLLOWING SPENT HALOGENATED SOLVENTS: TETRACHLOROETHYLENE, METH
Waste Code 2:	Not reported
Waste Code 3:	Not reported
Waste Code 4:	Not reported
Waste Code 5:	Not reported
Waste Code 6:	Not reported
Quantity:	00910
Units:	Pounds
Number of Containers:	007
Container Type:	Fiberboard or plastic drums, barrels, kegs
Handling Method:	Recycle
Specific Gravity:	100

FOUR SEASONS CLEANERS (Continued) **1004569916**

Document ID:	NYC3270374
Manifest Status:	Not reported
Trans1 State ID:	NYGF2859
Year:	1997
Trans2 State ID:	F797600
Generator Ship Date:	01/08/1997
Trans1 Recv Date:	01/08/1997
Trans2 Recv Date:	01/13/1997
TSD Site Recv Date:	01/14/1997
Part A Recv Date:	Not reported
Part B Recv Date:	Not reported
Generator EPA ID:	NYD084082965
Trans1 EPA ID:	ILD984908202
Trans2 EPA ID:	MOD095038998
TSDF ID 1:	OHD980587364
TSDF ID 2:	Not reported
Manifest Tracking Number:	Not reported
Import Indicator:	Not reported
Export Indicator:	Not reported
Discr Quantity Indicator:	Not reported
Discr Type Indicator:	Not reported
Discr Residue Indicator:	Not reported
Discr Partial Reject Indicator:	Not reported
Discr Full Reject Indicator:	Not reported
Manifest Ref Number:	Not reported
Alt Facility RCRA ID:	Not reported
Alt Facility Sign Date:	Not reported
MGMT Method Type Code:	Not reported
Waste Code 1:	THE FOLLOWING SPENT HALOGENATED SOLVENTS: TETRACHLOROETHYLENE, METH
Waste Code 2:	Not reported
Waste Code 3:	Not reported
Waste Code 4:	Not reported
Waste Code 5:	Not reported
Waste Code 6:	Not reported
Quantity:	00270
Units:	Pounds
Number of Containers:	004
Container Type:	Fiberboard or plastic drums, barrels, kegs
Handling Method:	Burn
Specific Gravity:	01.00
Waste Code 7:	THE FOLLOWING SPENT HALOGENATED SOLVENTS: TETRACHLOROETHYLENE, METH
Waste Code 8:	Not reported
Waste Code:	Not reported
Waste Code 10:	Not reported
Waste Code 11:	Not reported
Quantity:	00195
Units:	Pounds
Number of Containers:	001
Container Type:	Fiberboard or plastic drums, barrels, kegs
Handling Method:	Burn
Specific Gravity:	01.00

Document ID:	NYC5754870
Manifest Status:	Not reported
Trans1 State ID:	NYGF1411
Year:	2001
Trans2 State ID:	M001

FOUR SEASONS CLEANERS (Continued) **1004569916**

Generator Ship Date:	11/12/2001
Trans1 Recv Date:	11/12/2001
Trans2 Recv Date:	11/16/2001
TSD Site Recv Date:	11/17/2001
Part A Recv Date:	Not reported
Part B Recv Date:	Not reported
Generator EPA ID:	NYD084082965
Trans1 EPA ID:	SCR000075150
Trans2 EPA ID:	MOD095038998
TSDF ID 1:	OHD980587364
TSDF ID 2:	Not reported
Manifest Tracking Number:	Not reported
Import Indicator:	Not reported
Export Indicator:	Not reported
Discr Quantity Indicator:	Not reported
Discr Type Indicator:	Not reported
Discr Residue Indicator:	Not reported
Discr Partial Reject Indicator:	Not reported
Discr Full Reject Indicator:	Not reported
Manifest Ref Number:	Not reported
Alt Facility RCRA ID:	Not reported
Alt Facility Sign Date:	Not reported
MGMT Method Type Code:	Not reported
Waste Code 1:	THE FOLLOWING SPENT HALOGENATED SOLVENTS: TETRACHLOROETHYLENE, METH
Waste Code 2:	Not reported
Waste Code 3:	Not reported
Waste Code 4:	Not reported
Waste Code 5:	Not reported
Waste Code 6:	Not reported
Quantity:	00195
Units:	Pounds
Number of Containers:	001
Container Type:	Fiberboard or plastic drums, barrels, kegs
Handling Method:	Burn
Specific Gravity:	01.00
Document ID:	NYC5521634
Manifest Status:	Not reported
Trans1 State ID:	NYLP3931
Year:	1999
Trans2 State ID:	564TUHNJ
Generator Ship Date:	02/01/1999
Trans1 Recv Date:	02/01/1999
Trans2 Recv Date:	02/03/1999
TSD Site Recv Date:	02/09/1999
Part A Recv Date:	Not reported
Part B Recv Date:	Not reported
Generator EPA ID:	NYD084082965
Trans1 EPA ID:	ILD984908202
Trans2 EPA ID:	SCD987574647
TSDF ID 1:	OHD980587364
TSDF ID 2:	Not reported
Manifest Tracking Number:	Not reported
Import Indicator:	Not reported
Export Indicator:	Not reported
Discr Quantity Indicator:	Not reported
Discr Type Indicator:	Not reported

FOUR SEASONS CLEANERS (Continued) **1004569916**

Discr Residue Indicator:	Not reported
Discr Partial Reject Indicator:	Not reported
Discr Full Reject Indicator:	Not reported
Manifest Ref Number:	Not reported
Alt Facility RCRA ID:	Not reported
Alt Facility Sign Date:	Not reported
MGMT Method Type Code:	Not reported
Waste Code 1:	THE FOLLOWING SPENT HALOGENATED SOLVENTS: TETRACHLOROETHYLENE, METH
Waste Code 2:	Not reported
Waste Code 3:	Not reported
Waste Code 4:	Not reported
Waste Code 5:	Not reported
Waste Code 6:	Not reported
Quantity:	00120
Units:	Pounds
Number of Containers:	002
Container Type:	Fiberboard or plastic drums, barrels, kegs
Handling Method:	Burn
Specific Gravity:	01.00
Waste Code 7:	THE FOLLOWING SPENT HALOGENATED SOLVENTS: TETRACHLOROETHYLENE, METH
Waste Code 8:	Not reported
Waste Code:	Not reported
Waste Code 10:	Not reported
Waste Code 11:	Not reported
Quantity:	00195
Units:	Pounds
Number of Containers:	001
Container Type:	Fiberboard or plastic drums, barrels, kegs
Handling Method:	Burn
Specific Gravity:	01.00

Document ID:	Not reported
Manifest Status:	Not reported
Trans1 State ID:	TXR000050930
Year:	2018
Trans2 State ID:	NJD071629976
Generator Ship Date:	05/07/2008
Trans1 Recv Date:	05/07/2008
Trans2 Recv Date:	05/19/2008
TSD Site Recv Date:	05/23/2008
Part A Recv Date:	Not reported
Part B Recv Date:	Not reported
Generator EPA ID:	NYD084082965
Trans1 EPA ID:	Not reported
Trans2 EPA ID:	Not reported
TSDF ID 1:	OHD980587364
TSDF ID 2:	Not reported
Manifest Tracking Number:	000141848SKS
Import Indicator:	N
Export Indicator:	N
Discr Quantity Indicator:	N
Discr Type Indicator:	N
Discr Residue Indicator:	N
Discr Partial Reject Indicator:	N
Discr Full Reject Indicator:	N
Manifest Ref Number:	Not reported
Alt Facility RCRA ID:	Not reported

FOUR SEASONS CLEANERS (Continued) **1004569916**

Alt Facility Sign Date:	Not reported
MGMT Method Type Code:	H020
Waste Code a:	THE FOLLOWING SPENT HALOGENATED SOLVENTS: TETRACHLOROETHYLENE, METH
Waste Code b:	CHROMIUM
Waste Code c:	TETRACHLOROETHYLENE
Waste Code e:	TRICHLORETHYLENE
Waste Code f:	Not reported
Waste Code g:	Not reported
Waste Code 1:	Not reported
Waste Code 2:	Not reported
Waste Code 3:	Not reported
Waste Code 4:	Not reported
Waste Code 5:	Not reported
Waste Code 6:	Not reported
Quantity:	780
Units:	Pounds
Number of Containers:	4
Container Type:	Fiberboard or plastic drums, barrels, kegs
Handling Method:	Recycle
Specific Gravity:	1

Document ID:	Not reported
Manifest Status:	Not reported
Trans1 State ID:	NJD000564906
Year:	2018
Trans2 State ID:	MIK814262374
Generator Ship Date:	04/04/2009
Trans1 Recv Date:	04/04/2009
Trans2 Recv Date:	04/10/2009
TSD Site Recv Date:	04/11/2009
Part A Recv Date:	Not reported
Part B Recv Date:	Not reported
Generator EPA ID:	NYD084082965
Trans1 EPA ID:	Not reported
Trans2 EPA ID:	Not reported
TSDF ID 1:	CDX107000000
TSDF ID 2:	Not reported
Manifest Tracking Number:	004980871JJK
Import Indicator:	N
Export Indicator:	Y
Discr Quantity Indicator:	N
Discr Type Indicator:	N
Discr Residue Indicator:	N
Discr Partial Reject Indicator:	N
Discr Full Reject Indicator:	N
Manifest Ref Number:	Not reported
Alt Facility RCRA ID:	Not reported
Alt Facility Sign Date:	Not reported
MGMT Method Type Code:	H020
Waste Code a:	THE FOLLOWING SPENT HALOGENATED SOLVENTS: TETRACHLOROETHYLENE, METH
Waste Code b:	TETRACHLOROETHYLENE
Waste Code c:	Not reported
Waste Code e:	Not reported
Waste Code f:	Not reported
Waste Code g:	Not reported
Waste Code 1:	Not reported
Waste Code 2:	Not reported

FOUR SEASONS CLEANERS (Continued) **1004569916**

Waste Code 3:	Not reported
Waste Code 4:	Not reported
Waste Code 5:	Not reported
Waste Code 6:	Not reported
Quantity:	60
Units:	Pounds
Number of Containers:	1
Container Type:	Metal drums, barrels, kegs
Handling Method:	Recycle
Specific Gravity:	1

Document ID:	Not reported
Manifest Status:	Not reported
Trans1 State ID:	NJD000564906
Year:	2018
Trans2 State ID:	MIK814262374
Generator Ship Date:	04/04/2009
Trans1 Recv Date:	04/04/2009
Trans2 Recv Date:	04/10/2009
TSD Site Recv Date:	04/11/2009
Part A Recv Date:	Not reported
Part B Recv Date:	Not reported
Generator EPA ID:	NYD084082965
Trans1 EPA ID:	Not reported
Trans2 EPA ID:	Not reported
TSDF ID 1:	CDX107000000
TSDF ID 2:	Not reported
Manifest Tracking Number:	004980871JJK
Import Indicator:	N
Export Indicator:	Y
Discr Quantity Indicator:	N
Discr Type Indicator:	N
Discr Residue Indicator:	N
Discr Partial Reject Indicator:	N
Discr Full Reject Indicator:	N
Manifest Ref Number:	Not reported
Alt Facility RCRA ID:	Not reported
Alt Facility Sign Date:	Not reported
MGMT Method Type Code:	H020
Waste Code a:	THE FOLLOWING SPENT HALOGENATED SOLVENTS: TETRACHLOROETHYLENE, METH
Waste Code b:	TETRACHLOROETHYLENE
Waste Code c:	Not reported
Waste Code e:	Not reported
Waste Code f:	Not reported
Waste Code g:	Not reported
Waste Code 1:	Not reported
Waste Code 2:	Not reported
Waste Code 3:	Not reported
Waste Code 4:	Not reported
Waste Code 5:	Not reported
Waste Code 6:	Not reported
Quantity:	390
Units:	Pounds
Number of Containers:	3
Container Type:	Metal drums, barrels, kegs
Handling Method:	Recycle
Specific Gravity:	1

FOUR SEASONS CLEANERS (Continued) **1004569916**

Document ID:	NYC0381745
Manifest Status:	Not reported
Trans1 State ID:	000000000
Year:	1990
Trans2 State ID:	Not reported
Generator Ship Date:	07/17/1990
Trans1 Recv Date:	07/17/1990
Trans2 Recv Date:	Not reported
TSD Site Recv Date:	07/17/1990
Part A Recv Date:	Not reported
Part B Recv Date:	Not reported
Generator EPA ID:	NYD084082965
Trans1 EPA ID:	ILD051060408
Trans2 EPA ID:	Not reported
TSDF ID 1:	NYD980785760
TSDF ID 2:	Not reported
Manifest Tracking Number:	Not reported
Import Indicator:	Not reported
Export Indicator:	Not reported
Discr Quantity Indicator:	Not reported
Discr Type Indicator:	Not reported
Discr Residue Indicator:	Not reported
Discr Partial Reject Indicator:	Not reported
Discr Full Reject Indicator:	Not reported
Manifest Ref Number:	Not reported
Alt Facility RCRA ID:	Not reported
Alt Facility Sign Date:	Not reported
MGMT Method Type Code:	Not reported
Waste Code 1:	THE FOLLOWING SPENT HALOGENATED SOLVENTS: TETRACHLOROETHYLENE, METH
Waste Code 2:	Not reported
Waste Code 3:	Not reported
Waste Code 4:	Not reported
Waste Code 5:	Not reported
Waste Code 6:	Not reported
Quantity:	00135
Units:	Pounds
Number of Containers:	001
Container Type:	Metal drums, barrels, kegs
Handling Method:	Burn
Specific Gravity:	01.00

Click this hyperlink while viewing on your computer to access
137 additional NY MANIFEST: record(s) in the EDR Site Report.

AQ384 **CON EDISON SERVICE BOX: 54986** **RCRA NonGen / NLR** **1017778882**
SE **VANDERBILT & ST MARKS SE COR** **NYP004568390**
1/8-1/4 **BROOKLYN, NY 11238**
0.246 mi.
1300 ft. **Site 5 of 8 in cluster AQ**

Relative: **Higher**
Actual: **95 ft.**

RCRA Listings:

Date Form Received by Agency:	20140718
Handler Name:	Con Edison Service Box: 54986
Handler Address:	VANDERBILT & ST MARKS SE COR
Handler City,State,Zip:	BROOKLYN, NY 11238
EPA ID:	NYP004568390
Contact Name:	THOMAS TEELING

CON EDISON SERVICE BOX: 54986 (Continued) **1017778882**

Contact Address:	Not reported
Contact City,State,Zip:	Not reported
Contact Telephone:	212-460-3770
Contact Fax:	Not reported
Contact Email:	Not reported
Contact Title:	SENIOR SCIENTIST
EPA Region:	02
Land Type:	Private
Federal Waste Generator Description:	Not a generator, verified
Non-Notifier:	Not reported
Biennial Report Cycle:	Not reported
Accessibility:	Not reported
Active Site Indicator:	Not reported
State District Owner:	Ny
State District:	NYSDEC R2
Mailing Address:	IRVING PL, 15TH FL NE
Mailing City,State,Zip:	NEW YORK, NY 10003
Owner Name:	Not reported
Owner Type:	Not reported
Operator Name:	Not reported
Operator Type:	Not reported
Short-Term Generator Activity:	No
Importer Activity:	No
Mixed Waste Generator:	No
Transporter Activity:	No
Transfer Facility Activity:	No
Recycler Activity with Storage:	No
Small Quantity On-Site Burner Exemption:	No
Smelting Melting and Refining Furnace Exemption:	No
Underground Injection Control:	No
Off-Site Waste Receipt:	No
Universal Waste Indicator:	No
Universal Waste Destination Facility:	No
Federal Universal Waste:	No
Active Site State-Reg Handler:	---
Federal Facility Indicator:	Not reported
Hazardous Secondary Material Indicator:	NN
Sub-Part K Indicator:	Not reported
2018 GPRA Permit Baseline:	Not on the Baseline
2018 GPRA Renewals Baseline:	Not on the Baseline
202 GPRA Corrective Action Baseline:	No
Subject to Corrective Action Universe:	No
Non-TSDFs Where RCRA CA has Been Imposed Universe:	No
Corrective Action Priority Ranking:	No NCAPS ranking
Environmental Control Indicator:	No
Institutional Control Indicator:	No
Human Exposure Controls Indicator:	N/A
Groundwater Controls Indicator:	N/A
Significant Non-Complier Universe:	No
Unaddressed Significant Non-Complier Universe:	No
Addressed Significant Non-Complier Universe:	No
Significant Non-Complier With a Compliance Schedule Universe:	No
Financial Assurance Required:	Not reported
Handler Date of Last Change:	20150211
Recognized Trader-Importer:	No
Recognized Trader-Exporter:	No
Importer of Spent Lead Acid Batteries:	No

CON EDISON SERVICE BOX: 54986 (Continued) **1017778882**

Exporter of Spent Lead Acid Batteries: No
Recycler Activity Without Storage: Not reported
Manifest Broker: Not reported
Sub-Part P Indicator: No

Historic Generators:
Receive Date: 20140618
Handler Name: CON EDISON
Federal Waste Generator Description: Small Quantity Generator
State District Owner: Ny
Large Quantity Handler of Universal Waste: No
Recognized Trader Importer: No
Recognized Trader Exporter: No
Spent Lead Acid Battery Importer: No
Spent Lead Acid Battery Exporter: No
Current Record: No
Non Storage Recycler Activity: Not reported
Electronic Manifest Broker: Not reported

Receive Date: 20140618
Handler Name: CON EDISON
Federal Waste Generator Description: Not a generator, verified
State District Owner: Ny
Large Quantity Handler of Universal Waste: No
Recognized Trader Importer: No
Recognized Trader Exporter: No
Spent Lead Acid Battery Importer: No
Spent Lead Acid Battery Exporter: No
Current Record: No
Non Storage Recycler Activity: Not reported
Electronic Manifest Broker: Not reported

Receive Date: 20140718
Handler Name: CON EDISON SERVICE BOX: 54986
Federal Waste Generator Description: Not a generator, verified
State District Owner: Ny
Large Quantity Handler of Universal Waste: No
Recognized Trader Importer: No
Recognized Trader Exporter: No
Spent Lead Acid Battery Importer: No
Spent Lead Acid Battery Exporter: No
Current Record: Yes
Non Storage Recycler Activity: Not reported
Electronic Manifest Broker: Not reported

List of NAICS Codes and Descriptions:
NAICS Codes: No NAICS Codes Found

Facility Has Received Notices of Violations:
Violations: No Violations Found

Evaluation Action Summary:
Evaluations: No Evaluations Found

AQ385 **CON EDISON** **NY MANIFEST** **S117064044**
SE **VANDERBILT & ST MARKS AVE SE** **N/A**
1/8-1/4 **BROOKLYN, NY 11238**
0.246 mi.
1300 ft. **Site 6 of 8 in cluster AQ**

Relative:
Higher

Actual:
95 ft.

Manifest Facility Information:

EPA ID:	NYP004565065
Country:	USA
Name:	CON EDISON
Address:	VANDERBILT & ST MARKS AVE SE
Address 2:	COR
City,State,Zip:	BROOKLYN, NY 11238
Zip 4:	Not reported
Location Address 1:	SE CO VANDERBILT AVE & ST MARKS AVE
Location Address 2:	SB 54986
Location City,State,Zip:	BROOKLYN, NY 11238
Location Zip 4:	Not reported
Facility Status:	Not reported
Total Tanks:	Not reported
Code:	BP

Mailing:

Mailing Name:	CON EDISON
Mailing Contact:	TOM TEELING
Mailing Address 1:	4 IRVING PLACE 15TH FLOOR
Mailing Address 2:	Not reported
Mailing City,State,Zip:	NEW YORK, NY 10003
Mailing Zip 4:	Not reported
Mailing Country:	USA
Mailing Phone:	Not reported

Manifest Data:

Document ID:	Not reported
Manifest Status:	Not reported
Trans1 State ID:	NJ0000027193
Year:	2018
Trans2 State ID:	Not reported
Generator Ship Date:	06/14/2014
Trans1 Recv Date:	06/14/2014
Trans2 Recv Date:	Not reported
TSD Site Recv Date:	06/16/2014
Part A Recv Date:	Not reported
Part B Recv Date:	Not reported
Generator EPA ID:	NYP004565065
Trans1 EPA ID:	Not reported
Trans2 EPA ID:	Not reported
TSDF ID 1:	NJD002200046
TSDF ID 2:	Not reported
Manifest Tracking Number:	013254663JJK
Import Indicator:	N
Export Indicator:	N
Discr Quantity Indicator:	N
Discr Type Indicator:	N
Discr Residue Indicator:	N
Discr Partial Reject Indicator:	N
Discr Full Reject Indicator:	N
Manifest Ref Number:	Not reported
Alt Facility RCRA ID:	Not reported

CON EDISON (Continued) **S117064044**

Alt Facility Sign Date:	Not reported
MGMT Method Type Code:	H110
Waste Code a:	LEAD
Waste Code b:	Not reported
Waste Code c:	Not reported
Waste Code e:	Not reported
Waste Code f:	Not reported
Waste Code g:	Not reported
Waste Code 1:	Not reported
Waste Code 2:	Not reported
Waste Code 3:	Not reported
Waste Code 4:	Not reported
Waste Code 5:	Not reported
Waste Code 6:	Not reported
Quantity:	100
Units:	Gallons (liquids only)
Number of Containers:	1
Container Type:	Cargo tanks (tank trucks)
Handling Method:	Treat
Specific Gravity:	1

AQ386 **CON ED-MH 1794** **RCRA NonGen / NLR** **1007205323**
SE **VANDERBILT AVE & ST MARKS** **NY MANIFEST** **NYP000929364**
1/8-1/4 **BROOKLYN, NY 11238**
0.246 mi.
1300 ft. **Site 7 of 8 in cluster AQ**

Relative: **Higher**
Actual: **95 ft.**

RCRA Listings:

Date Form Received by Agency:	19980228
Handler Name:	Con Ed-Mh 1794
Handler Address:	VANDERBILT AVE & ST MARKS
Handler City,State,Zip:	BROOKLYN, NY 11238-0000
EPA ID:	NYP000929364
Contact Name:	ANTHONY DRUMMINGS
Contact Address:	CONSOLIDATED EDISON INC
Contact City,State,Zip:	NEW YORK, NY 10003-0000
Contact Telephone:	212-460-3770
Contact Fax:	Not reported
Contact Email:	Not reported
Contact Title:	Not reported
EPA Region:	02
Land Type:	Not reported
Federal Waste Generator Description:	Not a generator, verified
Non-Notifier:	Not reported
Biennial Report Cycle:	Not reported
Accessibility:	Not reported
Active Site Indicator:	Not reported
State District Owner:	Ny
State District:	NYSDEC R2
Mailing Address:	CONSOLIDATED EDISON INC
Mailing City,State,Zip:	NEW YORK, NY 10003-0000
Owner Name:	Not reported
Owner Type:	Not reported
Operator Name:	Not reported
Operator Type:	Not reported
Short-Term Generator Activity:	No
Importer Activity:	No

CON ED-MH 1794 (Continued) **1007205323**

Mixed Waste Generator:	No
Transporter Activity:	No
Transfer Facility Activity:	No
Recycler Activity with Storage:	No
Small Quantity On-Site Burner Exemption:	No
Smelting Melting and Refining Furnace Exemption:	No
Underground Injection Control:	No
Off-Site Waste Receipt:	No
Universal Waste Indicator:	No
Universal Waste Destination Facility:	No
Federal Universal Waste:	No
Active Site State-Reg Handler:	---
Federal Facility Indicator:	Not reported
Hazardous Secondary Material Indicator:	NN
Sub-Part K Indicator:	Not reported
2018 GPRA Permit Baseline:	Not on the Baseline
2018 GPRA Renewals Baseline:	Not on the Baseline
202 GPRA Corrective Action Baseline:	No
Subject to Corrective Action Universe:	No
Non-TSDFs Where RCRA CA has Been Imposed Universe:	No
Corrective Action Priority Ranking:	No NCAPS ranking
Environmental Control Indicator:	No
Institutional Control Indicator:	No
Human Exposure Controls Indicator:	N/A
Groundwater Controls Indicator:	N/A
Significant Non-Complier Universe:	No
Unaddressed Significant Non-Complier Universe:	No
Addressed Significant Non-Complier Universe:	No
Significant Non-Complier With a Compliance Schedule Universe:	No
Financial Assurance Required:	Not reported
Handler Date of Last Change:	20150414
Recognized Trader-Importer:	No
Recognized Trader-Exporter:	No
Importer of Spent Lead Acid Batteries:	No
Exporter of Spent Lead Acid Batteries:	No
Recycler Activity Without Storage:	Not reported
Manifest Broker:	Not reported
Sub-Part P Indicator:	No

Historic Generators:

Receive Date:	19980227
Handler Name: CON ED-MH 1794	
Federal Waste Generator Description:	Not a generator, verified
State District Owner:	Ny
Large Quantity Handler of Universal Waste:	No
Recognized Trader Importer:	No
Recognized Trader Exporter:	No
Spent Lead Acid Battery Importer:	No
Spent Lead Acid Battery Exporter:	No
Current Record:	No
Non Storage Recycler Activity:	Not reported
Electronic Manifest Broker:	Not reported

Receive Date:	19980228
Handler Name: CON ED-MH 1794	
Federal Waste Generator Description:	Not a generator, verified

CON ED-MH 1794 (Continued) **1007205323**

State District Owner: Ny
Large Quantity Handler of Universal Waste: No
Recognized Trader Importer: No
Recognized Trader Exporter: No
Spent Lead Acid Battery Importer: No
Spent Lead Acid Battery Exporter: No
Current Record: Yes
Non Storage Recycler Activity: Not reported
Electronic Manifest Broker: Not reported

Receive Date: 19980226
Handler Name: CON ED-MH 1794
Federal Waste Generator Description: Large Quantity Generator
State District Owner: Ny
Large Quantity Handler of Universal Waste: No
Recognized Trader Importer: No
Recognized Trader Exporter: No
Spent Lead Acid Battery Importer: No
Spent Lead Acid Battery Exporter: No
Current Record: No
Non Storage Recycler Activity: Not reported
Electronic Manifest Broker: Not reported

List of NAICS Codes and Descriptions:
NAICS Code: 2211
NAICS Description: ELECTRIC POWER GENERATION, TRANSMISSION AND DISTRIBUTION

NAICS Code: 22111
NAICS Description: ELECTRIC POWER GENERATION

Facility Has Received Notices of Violations:
Violations: No Violations Found

Evaluation Action Summary:
Evaluations: No Evaluations Found

Manifest Facility Information:
EPA ID: NYP000929364
Country: USA
Name: NYNEX
Address: VANDERBILT AVE & ST MARKS
Address 2: Not reported
City,State,Zip: BROOKLYN, NY 11238-0000
Zip 4: Not reported
Location Address 1: 129TH STREET AND CONVERT
Location Address 2: Not reported
Location City,State,Zip: NEW YORK, NY
Location Zip 4: Not reported
Facility Status: Not reported
Total Tanks: Not reported
Code: BP

Mailing:
Mailing Name: NYNEX
Mailing Contact: S BISWAS

CON ED-MH 1794 (Continued) **1007205323**

Mailing Address 1:	221 EAST 37TH STREET
Mailing Address 2:	Not reported
Mailing City,State,Zip:	NEW YORK, NY 10016
Mailing Zip 4:	Not reported
Mailing Country:	USA
Mailing Phone:	2123387126

Manifest Data:

Document ID:	MIA4089680
Manifest Status:	Not reported
Trans1 State ID:	Not reported
Year:	1996
Trans2 State ID:	Not reported
Generator Ship Date:	09/18/1996
Trans1 Recv Date:	09/18/1996
Trans2 Recv Date:	10/14/1996
TSD Site Recv Date:	10/25/1996
Part A Recv Date:	Not reported
Part B Recv Date:	Not reported
Generator EPA ID:	NYP000929364
Trans1 EPA ID:	NYD010951986
Trans2 EPA ID:	NYD046765574
TSDF ID 1:	MID096963194
TSDF ID 2:	Not reported
Manifest Tracking Number:	Not reported
Import Indicator:	Not reported
Export Indicator:	Not reported
Discr Quantity Indicator:	Not reported
Discr Type Indicator:	Not reported
Discr Residue Indicator:	Not reported
Discr Partial Reject Indicator:	Not reported
Discr Full Reject Indicator:	Not reported
Manifest Ref Number:	Not reported
Alt Facility RCRA ID:	Not reported
Alt Facility Sign Date:	Not reported
MGMT Method Type Code:	Not reported
Waste Code 1:	LEAD
Waste Code 2:	Not reported
Waste Code 3:	Not reported
Waste Code 4:	Not reported
Waste Code 5:	Not reported
Waste Code 6:	Not reported
Quantity:	00300
Units:	Pounds
Number of Containers:	001
Container Type:	Metal drums, barrels, kegs
Handling Method:	Landfill
Specific Gravity:	01.00

Document ID:	NYG0123885
Manifest Status:	Not reported
Trans1 State ID:	20854AD
Year:	1997
Trans2 State ID:	Not reported
Generator Ship Date:	03/26/1997
Trans1 Recv Date:	03/26/1997
Trans2 Recv Date:	Not reported

CON ED-MH 1794 (Continued) **1007205323**

TSD Site Recv Date:	03/27/1997
Part A Recv Date:	Not reported
Part B Recv Date:	Not reported
Generator EPA ID:	NYP000929364
Trans1 EPA ID:	NYD006982359
Trans2 EPA ID:	Not reported
TSDF ID 1:	NYD980593636
TSDF ID 2:	Not reported
Manifest Tracking Number:	Not reported
Import Indicator:	Not reported
Export Indicator:	Not reported
Discr Quantity Indicator:	Not reported
Discr Type Indicator:	Not reported
Discr Residue Indicator:	Not reported
Discr Partial Reject Indicator:	Not reported
Discr Full Reject Indicator:	Not reported
Manifest Ref Number:	Not reported
Alt Facility RCRA ID:	Not reported
Alt Facility Sign Date:	Not reported
MGMT Method Type Code:	Not reported
Waste Code 1:	B003
Waste Code 2:	Not reported
Waste Code 3:	Not reported
Waste Code 4:	Not reported
Waste Code 5:	Not reported
Waste Code 6:	Not reported
Quantity:	01209
Units:	Kilograms
Number of Containers:	007
Container Type:	Metal drums, barrels, kegs
Handling Method:	Burn
Specific Gravity:	01.00

Document ID:	NYG0124506
Manifest Status:	Not reported
Trans1 State ID:	80336AB
Year:	1997
Trans2 State ID:	Not reported
Generator Ship Date:	03/26/1997
Trans1 Recv Date:	03/26/1997
Trans2 Recv Date:	Not reported
TSD Site Recv Date:	03/27/1997
Part A Recv Date:	Not reported
Part B Recv Date:	Not reported
Generator EPA ID:	NYP000929364
Trans1 EPA ID:	NYD006982359
Trans2 EPA ID:	Not reported
TSDF ID 1:	NYD077444263
TSDF ID 2:	Not reported
Manifest Tracking Number:	Not reported
Import Indicator:	Not reported
Export Indicator:	Not reported
Discr Quantity Indicator:	Not reported
Discr Type Indicator:	Not reported
Discr Residue Indicator:	Not reported
Discr Partial Reject Indicator:	Not reported
Discr Full Reject Indicator:	Not reported

CON ED-MH 1794 (Continued) **1007205323**

Manifest Ref Number:	Not reported
Alt Facility RCRA ID:	Not reported
Alt Facility Sign Date:	Not reported
MGMT Method Type Code:	Not reported
Waste Code 1:	B007
Waste Code 2:	Not reported
Waste Code 3:	Not reported
Waste Code 4:	Not reported
Waste Code 5:	Not reported
Waste Code 6:	Not reported
Quantity:	00002
Units:	Cubic Yards
Number of Containers:	005
Container Type:	Metal drums, barrels, kegs
Handling Method:	Recycle
Specific Gravity:	01.00

Document ID:	NJA3004926
Manifest Status:	Not reported
Trans1 State ID:	08690
Year:	1999
Trans2 State ID:	Not reported
Generator Ship Date:	04/22/1999
Trans1 Recv Date:	04/22/1999
Trans2 Recv Date:	Not reported
TSD Site Recv Date:	04/23/1999
Part A Recv Date:	Not reported
Part B Recv Date:	Not reported
Generator EPA ID:	NYP000929364
Trans1 EPA ID:	ILD984908202
Trans2 EPA ID:	Not reported
TSDF ID 1:	NJD000768093
TSDF ID 2:	Not reported
Manifest Tracking Number:	Not reported
Import Indicator:	Not reported
Export Indicator:	Not reported
Discr Quantity Indicator:	Not reported
Discr Type Indicator:	Not reported
Discr Residue Indicator:	Not reported
Discr Partial Reject Indicator:	Not reported
Discr Full Reject Indicator:	Not reported
Manifest Ref Number:	Not reported
Alt Facility RCRA ID:	Not reported
Alt Facility Sign Date:	Not reported
MGMT Method Type Code:	Not reported
Waste Code 1:	IGNITABLE WASTE
Waste Code 2:	Not reported
Waste Code 3:	Not reported
Waste Code 4:	Not reported
Waste Code 5:	Not reported
Waste Code 6:	Not reported
Quantity:	00007
Units:	Gallons (liquids only)
Number of Containers:	001
Container Type:	Metal drums, barrels, kegs
Handling Method:	Recycle
Specific Gravity:	01.00

AQ387 **CON EDISON SERVICE BOX: 54986** **RCRA NonGen / NLR** **1017778569**
SE **VANDERBILT & ST MARKS AVE SE** **NYP004565065**
1/8-1/4 **BROOKLYN, NY 11238**
0.246 mi.
1300 ft. **Site 8 of 8 in cluster AQ**

Relative:
Higher

Actual:
95 ft.

RCRA Listings:

Date Form Received by Agency:	20140714
Handler Name:	Con Edison Service Box: 54986
Handler Address:	VANDERBILT & ST MARKS AVE SE
Handler City,State,Zip:	BROOKLYN, NY 11238
EPA ID:	NYP004565065
Contact Name:	THOMAS TEELING
Contact Address:	Not reported
Contact City,State,Zip:	Not reported
Contact Telephone:	212-460-3770
Contact Fax:	Not reported
Contact Email:	Not reported
Contact Title:	SENIOR SCIENTIST
EPA Region:	02
Land Type:	Private
Federal Waste Generator Description:	Not a generator, verified
Non-Notifier:	Not reported
Biennial Report Cycle:	Not reported
Accessibility:	Not reported
Active Site Indicator:	Not reported
State District Owner:	Ny
State District:	NYSDEC R2
Mailing Address:	IRVING PL, 15TH FL NE
Mailing City,State,Zip:	NEW YORK, NY 10003
Owner Name:	Not reported
Owner Type:	Not reported
Operator Name:	Not reported
Operator Type:	Not reported
Short-Term Generator Activity:	No
Importer Activity:	No
Mixed Waste Generator:	No
Transporter Activity:	No
Transfer Facility Activity:	No
Recycler Activity with Storage:	No
Small Quantity On-Site Burner Exemption:	No
Smelting Melting and Refining Furnace Exemption:	No
Underground Injection Control:	No
Off-Site Waste Receipt:	No
Universal Waste Indicator:	No
Universal Waste Destination Facility:	No
Federal Universal Waste:	No
Active Site State-Reg Handler:	---
Federal Facility Indicator:	Not reported
Hazardous Secondary Material Indicator:	NN
Sub-Part K Indicator:	Not reported
2018 GPRA Permit Baseline:	Not on the Baseline
2018 GPRA Renewals Baseline:	Not on the Baseline
202 GPRA Corrective Action Baseline:	No
Subject to Corrective Action Universe:	No
Non-TSDFs Where RCRA CA has Been Imposed Universe:	No
Corrective Action Priority Ranking:	No NCAPS ranking
Environmental Control Indicator:	No
Institutional Control Indicator:	No

CON EDISON SERVICE BOX: 54986 (Continued) **1017778569**

Human Exposure Controls Indicator:	N/A
Groundwater Controls Indicator:	N/A
Significant Non-Complier Universe:	No
Unaddressed Significant Non-Complier Universe:	No
Addressed Significant Non-Complier Universe:	No
Significant Non-Complier With a Compliance Schedule Universe:	No
Financial Assurance Required:	Not reported
Handler Date of Last Change:	20150211
Recognized Trader-Importer:	No
Recognized Trader-Exporter:	No
Importer of Spent Lead Acid Batteries:	No
Exporter of Spent Lead Acid Batteries:	No
Recycler Activity Without Storage:	Not reported
Manifest Broker:	Not reported
Sub-Part P Indicator:	No

Historic Generators:

Receive Date:	20140614
Handler Name: CON EDISON	
Federal Waste Generator Description:	Small Quantity Generator
State District Owner:	Ny
Large Quantity Handler of Universal Waste:	No
Recognized Trader Importer:	No
Recognized Trader Exporter:	No
Spent Lead Acid Battery Importer:	No
Spent Lead Acid Battery Exporter:	No
Current Record:	No
Non Storage Recycler Activity:	Not reported
Electronic Manifest Broker:	Not reported

Receive Date:	20140614
Handler Name: CON EDISON	
Federal Waste Generator Description:	Not a generator, verified
State District Owner:	Ny
Large Quantity Handler of Universal Waste:	No
Recognized Trader Importer:	No
Recognized Trader Exporter:	No
Spent Lead Acid Battery Importer:	No
Spent Lead Acid Battery Exporter:	No
Current Record:	No
Non Storage Recycler Activity:	Not reported
Electronic Manifest Broker:	Not reported

Receive Date:	20140714
Handler Name: CON EDISON SERVICE BOX:	54986
Federal Waste Generator Description:	Not a generator, verified
State District Owner:	Ny
Large Quantity Handler of Universal Waste:	No
Recognized Trader Importer:	No
Recognized Trader Exporter:	No
Spent Lead Acid Battery Importer:	No
Spent Lead Acid Battery Exporter:	No
Current Record:	Yes
Non Storage Recycler Activity:	Not reported
Electronic Manifest Broker:	Not reported

CON EDISON SERVICE BOX: 54986 (Continued) **1017778569**

List of NAICS Codes and Descriptions:
NAICS Codes: No NAICS Codes Found

Facility Has Received Notices of Violations:
Violations: No Violations Found

Evaluation Action Summary:
Evaluations: No Evaluations Found

AY388 **MARTINEZ SERVICE STATION INC** **RCRA-SQG** **1004758305**
ENE **514-16 VANDERBILT AVE** **NY Spills** **NYD986992022**
1/8-1/4 **BROOKLYN, NY 11238** **FINDS**
0.246 mi. **ECHO**
1300 ft. **Site 3 of 5 in cluster AY** **NY MANIFEST**

Relative: Higher
Actual: 72 ft.

RCRA Listings:

Date Form Received by Agency:	20070101
Handler Name:	Martinez Service Station Inc
Handler Address:	VANDERBILT AVE
Handler City,State,Zip:	BROOKLYN, NY 11238
EPA ID:	NYD986992022
Contact Name:	MANUEL MARTINEZ
Contact Address:	VANDERBILT AVE
Contact City,State,Zip:	BROOKLYN, NY 11238
Contact Telephone:	718-622-7499
Contact Fax:	Not reported
Contact Email:	Not reported
Contact Title:	Not reported
EPA Region:	02
Land Type:	Private
Federal Waste Generator Description:	Small Quantity Generator
Non-Notifier:	Not reported
Biennial Report Cycle:	Not reported
Accessibility:	Not reported
Active Site Indicator:	Handler Activities
State District Owner:	Ny
State District:	NYSDEC R2
Mailing Address:	VANDERBILT AVE
Mailing City,State,Zip:	BROOKLYN, NY 11238
Owner Name:	Amoco Oil Co
Owner Type:	Private
Operator Name:	Amoco Oil Co
Operator Type:	Private
Short-Term Generator Activity:	No
Importer Activity:	No
Mixed Waste Generator:	No
Transporter Activity:	No
Transfer Facility Activity:	No
Recycler Activity with Storage:	No
Small Quantity On-Site Burner Exemption:	No
Smelting Melting and Refining Furnace Exemption:	No
Underground Injection Control:	No
Off-Site Waste Receipt:	No
Universal Waste Indicator:	No
Universal Waste Destination Facility:	No

MARTINEZ SERVICE STATION INC (Continued) **1004758305**

Federal Universal Waste:	No
Active Site State-Reg Handler:	---
Federal Facility Indicator:	Not reported
Hazardous Secondary Material Indicator:	N
Sub-Part K Indicator:	Not reported
2018 GPRA Permit Baseline:	Not on the Baseline
2018 GPRA Renewals Baseline:	Not on the Baseline
202 GPRA Corrective Action Baseline:	No
Subject to Corrective Action Universe:	No
Non-TSDFs Where RCRA CA has Been Imposed Universe:	No
Corrective Action Priority Ranking:	No NCAPS ranking
Environmental Control Indicator:	No
Institutional Control Indicator:	No
Human Exposure Controls Indicator:	N/A
Groundwater Controls Indicator:	N/A
Significant Non-Complier Universe:	No
Unaddressed Significant Non-Complier Universe:	No
Addressed Significant Non-Complier Universe:	No
Significant Non-Complier With a Compliance Schedule Universe:	No
Financial Assurance Required:	Not reported
Handler Date of Last Change:	20150414
Recognized Trader-Importer:	No
Recognized Trader-Exporter:	No
Importer of Spent Lead Acid Batteries:	No
Exporter of Spent Lead Acid Batteries:	No
Recycler Activity Without Storage:	No
Manifest Broker:	No
Sub-Part P Indicator:	No

Hazardous Waste Summary:

Waste Code:	D000
Waste Description:	Not Defined
Waste Code:	D001
Waste Description:	Ignitable Waste
Waste Code:	D002
Waste Description:	Corrosive Waste
Waste Code:	D018
Waste Description:	Benzene

Handler - Owner Operator:

Owner/Operator Indicator:	Owner
Owner/Operator Name: AMOCO OIL CO	
Legal Status:	Private
Date Became Current:	Not reported
Date Ended Current:	Not reported
Owner/Operator Address:	PO BOX 9555
Owner/Operator City,State,Zip:	NEW HAVEN, CT 06535
Owner/Operator Telephone:	203-865-1910
Owner/Operator Telephone Ext:	Not reported
Owner/Operator Fax:	Not reported
Owner/Operator Email:	Not reported

MARTINEZ SERVICE STATION INC (Continued) **1004758305**

Owner/Operator Indicator: Operator
Owner/Operator Name: AMOCO OIL CO
Legal Status: Private
Date Became Current: Not reported
Date Ended Current: Not reported
Owner/Operator Address: PO BOX 9555
Owner/Operator City,State,Zip: NEW HAVEN, CT 06535
Owner/Operator Telephone: 203-865-1910
Owner/Operator Telephone Ext: Not reported
Owner/Operator Fax: Not reported
Owner/Operator Email: Not reported

Owner/Operator Indicator: Owner
Owner/Operator Name: AMOCO OIL CO
Legal Status: Private
Date Became Current: Not reported
Date Ended Current: Not reported
Owner/Operator Address: PO BOX 9555
Owner/Operator City,State,Zip: NEW HAVEN, CT 06535
Owner/Operator Telephone: 203-865-1910
Owner/Operator Telephone Ext: Not reported
Owner/Operator Fax: Not reported
Owner/Operator Email: Not reported

Historic Generators:
Receive Date: 20060101
Handler Name: MARTINEZ SERVICE STATION INC
Federal Waste Generator Description: Small Quantity Generator
State District Owner: Ny
Large Quantity Handler of Universal Waste: No
Recognized Trader Importer: No
Recognized Trader Exporter: No
Spent Lead Acid Battery Importer: No
Spent Lead Acid Battery Exporter: No
Current Record: No
Non Storage Recycler Activity: Not reported
Electronic Manifest Broker: Not reported

Receive Date: 20070101
Handler Name: MARTINEZ SERVICE STATION INC
Federal Waste Generator Description: Small Quantity Generator
State District Owner: Ny
Large Quantity Handler of Universal Waste: No
Recognized Trader Importer: No
Recognized Trader Exporter: No
Spent Lead Acid Battery Importer: No
Spent Lead Acid Battery Exporter: No
Current Record: Yes
Non Storage Recycler Activity: Not reported
Electronic Manifest Broker: Not reported

Receive Date: 19920213
Handler Name: MARTINEZ SERVICE STATION INC
Federal Waste Generator Description: Conditionally Exempt Small Quantity Generator
State District Owner: Ny
Large Quantity Handler of Universal Waste: No
Recognized Trader Importer: No

MARTINEZ SERVICE STATION INC (Continued) **1004758305**

Recognized Trader Exporter:	No
Spent Lead Acid Battery Importer:	No
Spent Lead Acid Battery Exporter:	No
Current Record:	No
Non Storage Recycler Activity:	Not reported
Electronic Manifest Broker:	Not reported

List of NAICS Codes and Descriptions:

NAICS Codes:	No NAICS Codes Found

Facility Has Received Notices of Violations:

Violations:	No Violations Found

Evaluation Action Summary:

Evaluations:	No Evaluations Found

SPILLS:

Name:	SOIL
Address:	514 VANDERBILT AVE
City,State,Zip:	BROOKLYN, NY
Spill Number/Closed Date:	1104188 / 2012-04-23
Facility ID:	1104188
Facility Type:	ER
DER Facility ID:	406361
Site ID:	451787
DEC Region:	2
Spill Cause:	Equipment Failure
Spill Class:	Not reported
SWIS:	2401
Spill Date:	2011-07-14
Investigator:	HRPATEL
Referred To:	Not reported
Reported to Dept:	2011-07-15
CID:	Not reported
Water Affected:	Not reported
Spill Source:	Gasoline Station or other PBS Facility
Spill Notifier:	Other
Cleanup Ceased:	Not reported
Cleanup Meets Std:	False
Last Inspection:	Not reported
Recommended Penalty:	False
UST Trust:	False
Remediation Phase:	0
Date Entered In Computer:	2011-07-15
Spill Record Last Update:	2012-05-02
Spiller Name:	Not reported
Spiller Company:	ATLANTIC RAILYARDS LLC
Spiller Address:	Not reported
Spiller Company:	999
Contact Name:	JESSICA TAYLOR
DEC Memo:	Caller advised did analysis on soil and found contamination of gasoline unk amount. Clean up is pending.
Remarks:	7/15/11-HRAHMED-Spoke to Jessica of Roux Associates(631) 232-2600. As

MARTINEZ SERVICE STATION INC (Continued) **1004758305**

per her, the site is a former gas station. They will begin to pull out the tanks. They already innert the tanks by filling with nitrogen. This is part of Atlantic Yards Redevelopment project. They did some soil boring utilizing Sonic Rig and collected soil samples. Based on the PID readings they called in the spill. Jessica will forward the analytical report as soon as it available. 10/31/11-Hiralkumar Patel. case transferred from DEC Hasan to DEC Patel. 01/13/12-Hiralkumar Patel. 1:00 PM:- received message from Frank Cherena from Roux. Frank Cherena Roux Associates Ph. (631) 232-2600 email: fcherena@rouxinc.com 1:31 PM:- spoke with Frank. he mentioned that the site is under redevelopment. it will a railroad yard. due to the location of existing rail yard, site will be excavated down to 50 ft bg for new yard. initially, they planned for removal of four 4,000 gal tanks, but during excavation found additional 550 gal tanks. all tanks are removed and has excavated down to 40 ft bg. during july 2011, Roux collected soil samples for waste characteriazation and found ocntamination. no formal report was made for waste characterization sampling. asked Frank to submit waste characterization sampling results and a site map. asked him to include waste characterization sample locations, tank locations and excavation boundaries on the site map. they have planned for endpoint sample collection on 01/23/12. Frank mentioned that as per previous study, groundwater is at 75 ft bg. asked Frank to follow DER-10 for number and location of endpoint samples. alternate address: 514-522 Vanderbilt Ave, 836 Atlantic Ave PBS #: 2-337501. as per PBS record, site had following tanks: - four 4,000 gal gasoline USTs - eleven (11) 550 gal gasoline USTs - one 550 gal waste oil UST all tanks were removed in Aug. 2011. other spill #: 0503961. about 1 gal gasoline spilled onto pavement due to failed shut-off valve on gas pump. case closed. 01/20/12-Hiralkumar Patel. 11:54 AM:- received email from Frank. they have postponed the drilling next week and will submit a site status letter next week. 02/10/12-Hiralkumar Patel. received email from Jessica Taylor (at 6:25 PM on 02/09/12) from AKRF including status update. abstract: - inn order to facilitate the disposal of excavated soil, Roux performed an in situ soil characterization investigation - site was divided into four grids - each grid consists of 8 ft deep cube shaped cells containing approx. 800 cubic yards of soil - site was a gas station - total of 16 tanks removed from the site: four (4) 4,000 gal USTs and twelve (12) 550 gal USTs - 550 gal tanks were unknown prior to excavation - majority of 550 gal tanks were encased in and filled with concrete with the exception of tanks 5, 6 and 16, which were situated in the soil <---------- - approx. 5,500 tons of soil was excavated from grids that displayed petroleum contamination through analytical data and field observations - majority of the site has been excavated to approx. 40 ft bls - six endpoint samples (EP-1 through EP-6) will be collected: one sample per 900 sq. ft. - endpoint sample locations will be biased toward former tank locations and areas previously exhibiting soil contamination - two additional samples (EP-7 and EP-8) will be collected from the location where UST # 16 was discovered - excavation sidewall samples are not proposed due to the presence of support of excavation in form of wood lagging - found very high contamination (e.g. 400,000 ppb Toluene) in soil (NEGS-2) from 11 to 35 ft bls from grid 2; found clean soil below 35 ft - found high contamination (e.g. 57,000 ppb 1,2,4-Trimehtylbenzene) in soil (NEGS-4) from 5-13 ft bls from grid 4; found clean soil below 13 ft - sample NEGS-2 was collected from grid 2 which contained eleven

MARTINEZ SERVICE STATION INC (Continued) **1004758305**

550 gal tanks (tank # 5 to 15) - sample NEGS-4 was collected from grid 4 which contained four 4,000 gal tanks (tank # 1 to 4) Jessica asked for approval for endpoint sample collection plan. Jessica Taylor AKRF, Inc. Ph. (631) 232-2600 (O) (631) 831-4205 (C) Fax (631) 232-9898 email: jtaylor@rouxinc.com 02/13/12-Hiralkumar Patel. 4:13 PM:- spoke with Jessica at AKRF. asked her to collect endpoint samples as per DER-10. as excavation is open for more than a week, asked her to collect endpoint bottom samples at least six inches below the excavation bottom surface. she mentioned that groundwater under the site is about 60 ft bg and they dug to 40 ft depth. she also mentioned that the rail tracks on north side of the property is about 35 ft bg and there was about 40 ft high concrete wall between the rail tracks and the site. based on these information, no investigation needed on north (concrete wall) and east side (no groundwater, which could spread contamination horizontally) of former 550 gal tank group, at this point. informed her that the department may require additional investigation after reviewing the endpoint sample results. asked her to provide work schedule. 4:53 PM:- sent email to Jessica and asked to collect endpoint samples as per DER-10. informed her that additional investigation may be needed. email copied to Frank. 02/17/12-Hirlakumar Patel. received email from Jessica (at 4:39 PM on 02/16/12). endpoint samples will be collected today. 03/02/12-Hiralkumar Patel. 1:44 PM:- received call from Frank from Roux. no contamination found in endpoint samples. asked him to submit final closure report. 03/23/12-Hiralkumar Patel. 4:34 PM:- spoke with Frank. he is waiting for ok from one of the owner's rep and will release report by end of next week. 04/23/12-Hiralkumar Patel. received email from Frank (at 6:37 PM on 04/20/12) including closure. total of eight endpoint bottom samples were collected. no PID or visual signs of contamination were observed at any of the endpoint sample locations. no contamination found in endpoint samples. based on available information, case closed.

All Materials:

Site ID:	451787
Operable Unit ID:	1201964
Operable Unit:	01
Material ID:	2198531
Material Code:	0009
Material Name:	gasoline
Case No.:	Not reported
Material FA:	Petroleum
Quantity:	Not reported
Units:	Not reported
Recovered:	Not reported
Resource Affected:	Soil
Oxygenate:	Not reported

Name:	BP SERVICE STATION #4063
Address:	514 VANDERBILT AVENUE
City,State,Zip:	BROOKLYN, NY
Spill Number/Closed Date:	0503961 / 2005-07-07
Facility ID:	0503961
Facility Type:	ER
DER Facility ID:	295103
Site ID:	348673
DEC Region:	2

MARTINEZ SERVICE STATION INC (Continued) **1004758305**

Spill Cause:	Equipment Failure
Spill Class:	Not reported
SWIS:	2401
Spill Date:	2005-07-03
Investigator:	KMFOLEY
Referred To:	Not reported
Reported to Dept:	2005-07-03
CID:	72
Water Affected:	Not reported
Spill Source:	Gasoline Station or other PBS Facility
Spill Notifier:	Citizen
Cleanup Ceased:	Not reported
Cleanup Meets Std:	False
Last Inspection:	Not reported
Recommended Penalty:	False
UST Trust:	True
Remediation Phase:	0
Date Entered In Computer:	2005-07-03
Spill Record Last Update:	2005-07-08
Spiller Name:	Not reported
Spiller Company:	Not reported
Spiller Address:	40 ELDRIDGE AV
Spiller Company:	001
Contact Name:	BRAD FULLER
DEC Memo:	Shut-off valve on gas pump (#9) failed, causing .5-1 gallon of gasoline to spill onto pavement. Not cleaned up as of yet.
Remarks:	7/5/05 Spoke to Brad Fuller, citizen who reported spill. His tank overflowed and now his gas gauge appears to be broken. He stated that he also reported it to the EPA. And he received a phonecall from the USCG. He said the station looked independently owned and wasn't sure if BP was responsible. PBS 2-337501 shows BP as operator. 7/6/05 Paula Skryja, BP Environmental Compliance Specialist (skryjapj@bp.com, 410-551-6074, 410-551-3686(f),443-310-2099 (c))will research and forward any information. 7/7/05 Email from Heidi Beatty, Compliance Coordinator Delta Environmental Consultants PO Box 14, 418 Wall St, Gibbstown, NJ 08027. Phone: (856) 423-3101, Fax: (856) 423-6593 The nozzle was replaced on the pump and the spill was cleaned up with absorbent by the site.

All Materials:

Site ID:	348673
Operable Unit ID:	1106324
Operable Unit:	01
Material ID:	1971249
Material Code:	0009
Material Name:	gasoline
Case No.:	Not reported
Material FA:	Petroleum
Quantity:	1.00
Units:	G
Recovered:	.00
Resource Affected:	Soil
Oxygenate:	Not reported

FINDS:

MARTINEZ SERVICE STATION INC (Continued) **1004758305**

Registry ID: 110004485646

Click Here for FRS Facility Detail Report:

Environmental Interest/Information System:

The Resource Conservation and Recovery Act Information System (RCRAInfo) is EPA's comprehensive information system in support of the Resource Conservation and Recovery Act (RCRA) of 1976 and the Hazardous and Solid Waste Amendments (HSWA) of 1984. It tracks many types of information about generators, transporters, treaters, storers, and disposers of hazardous waste.

Click this hyperlink while viewing on your computer to access additional FINDS: detail in the EDR Site Report.

ECHO:

Envid:	1004758305
Registry ID:	110004485646
DFR URL:	http://echo.epa.gov/detailed-facility-report?fid=110004485646
Name:	MARTINEZ SERVICE STATION INC
Address:	514-16 VANDERBILT AVE
City,State,Zip:	BROOKLYN, NY 11238

Manifest Facility Information:

EPA ID:	NYD986992022
Country:	USA
Name:	BP AMOCO NORTH AMERICA INC
Address:	514-16 VANDERBILT AVE
Address 2:	Not reported
City,State,Zip:	BROOKLYN, NY 11238
Zip 4:	Not reported
Location Address 1:	514 VANDERBILT AVE
Location Address 2:	Not reported
Location City,State,Zip:	BROOKLYN, NY 11201
Location Zip 4:	Not reported
Facility Status:	Not reported
Total Tanks:	Not reported
Code:	BP

Mailing:

Mailing Name:	BP AMOCO NORTH AMERICA INC
Mailing Contact:	CASSANDRA CLARK
Mailing Address 1:	1 WEST PENN AVE SUITE 440
Mailing Address 2:	Not reported
Mailing City,State,Zip:	TOWSON, MD 21204
Mailing Zip 4:	Not reported
Mailing Country:	USA
Mailing Phone:	4108256179

Manifest Data:

Document ID:	CTF1192294
Manifest Status:	Not reported
Trans1 State ID:	32802A
Year:	2004
Trans2 State ID:	Not reported
Generator Ship Date:	02/25/2004
Trans1 Recv Date:	02/25/2004
Trans2 Recv Date:	Not reported

MARTINEZ SERVICE STATION INC (Continued) **1004758305**

TSD Site Recv Date:	02/25/2004
Part A Recv Date:	Not reported
Part B Recv Date:	Not reported
Generator EPA ID:	NYD986992022
Trans1 EPA ID:	CTD001162072
Trans2 EPA ID:	Not reported
TSDF ID 1:	CTD002593887
TSDF ID 2:	Not reported
Manifest Tracking Number:	Not reported
Import Indicator:	Not reported
Export Indicator:	Not reported
Discr Quantity Indicator:	Not reported
Discr Type Indicator:	Not reported
Discr Residue Indicator:	Not reported
Discr Partial Reject Indicator:	Not reported
Discr Full Reject Indicator:	Not reported
Manifest Ref Number:	Not reported
Alt Facility RCRA ID:	Not reported
Alt Facility Sign Date:	Not reported
MGMT Method Type Code:	Not reported
Waste Code 1:	IGNITABLE WASTE
Waste Code 2:	Not reported
Waste Code 3:	Not reported
Waste Code 4:	Not reported
Waste Code 5:	Not reported
Waste Code 6:	Not reported
Quantity:	02405
Units:	Gallons (liquids only)
Number of Containers:	001
Container Type:	Cargo tanks (tank trucks)
Handling Method:	Burn
Specific Gravity:	01.00

Document ID:	CTF1192295
Manifest Status:	Not reported
Trans1 State ID:	26986A
Year:	2004
Trans2 State ID:	Not reported
Generator Ship Date:	02/25/2004
Trans1 Recv Date:	02/25/2004
Trans2 Recv Date:	Not reported
TSD Site Recv Date:	02/25/2004
Part A Recv Date:	Not reported
Part B Recv Date:	Not reported
Generator EPA ID:	NYD986992022
Trans1 EPA ID:	CTD001162072
Trans2 EPA ID:	Not reported
TSDF ID 1:	CTD002593887
TSDF ID 2:	Not reported
Manifest Tracking Number:	Not reported
Import Indicator:	Not reported
Export Indicator:	Not reported
Discr Quantity Indicator:	Not reported
Discr Type Indicator:	Not reported
Discr Residue Indicator:	Not reported
Discr Partial Reject Indicator:	Not reported
Discr Full Reject Indicator:	Not reported

MARTINEZ SERVICE STATION INC (Continued) **1004758305**

Manifest Ref Number:	Not reported
Alt Facility RCRA ID:	Not reported
Alt Facility Sign Date:	Not reported
MGMT Method Type Code:	Not reported
Waste Code 1:	IGNITABLE WASTE
Waste Code 2:	Not reported
Waste Code 3:	Not reported
Waste Code 4:	Not reported
Waste Code 5:	Not reported
Waste Code 6:	Not reported
Quantity:	02550
Units:	Gallons (liquids only)
Number of Containers:	001
Container Type:	Cargo tanks (tank trucks)
Handling Method:	Burn
Specific Gravity:	01.00

Document ID:	CTF1192296
Manifest Status:	Not reported
Trans1 State ID:	34929ACT
Year:	2004
Trans2 State ID:	Not reported
Generator Ship Date:	02/25/2004
Trans1 Recv Date:	02/25/2004
Trans2 Recv Date:	Not reported
TSD Site Recv Date:	02/25/2004
Part A Recv Date:	Not reported
Part B Recv Date:	Not reported
Generator EPA ID:	NYD986992022
Trans1 EPA ID:	CTD001162072
Trans2 EPA ID:	Not reported
TSDF ID 1:	CTD002593887
TSDF ID 2:	Not reported
Manifest Tracking Number:	Not reported
Import Indicator:	Not reported
Export Indicator:	Not reported
Discr Quantity Indicator:	Not reported
Discr Type Indicator:	Not reported
Discr Residue Indicator:	Not reported
Discr Partial Reject Indicator:	Not reported
Discr Full Reject Indicator:	Not reported
Manifest Ref Number:	Not reported
Alt Facility RCRA ID:	Not reported
Alt Facility Sign Date:	Not reported
MGMT Method Type Code:	Not reported
Waste Code 1:	IGNITABLE WASTE
Waste Code 2:	Not reported
Waste Code 3:	Not reported
Waste Code 4:	Not reported
Waste Code 5:	Not reported
Waste Code 6:	Not reported
Quantity:	03870
Units:	Gallons (liquids only)
Number of Containers:	001
Container Type:	Cargo tanks (tank trucks)
Handling Method:	Burn
Specific Gravity:	01.00

MARTINEZ SERVICE STATION INC (Continued) **1004758305**

Document ID:	CTF1192298
Manifest Status:	Not reported
Trans1 State ID:	30268A
Year:	2004
Trans2 State ID:	Not reported
Generator Ship Date:	02/25/2004
Trans1 Recv Date:	02/25/2004
Trans2 Recv Date:	Not reported
TSD Site Recv Date:	02/25/2004
Part A Recv Date:	Not reported
Part B Recv Date:	Not reported
Generator EPA ID:	NYD986992022
Trans1 EPA ID:	CTD001162072
Trans2 EPA ID:	Not reported
TSDF ID 1:	CTD002593887
TSDF ID 2:	Not reported
Manifest Tracking Number:	Not reported
Import Indicator:	Not reported
Export Indicator:	Not reported
Discr Quantity Indicator:	Not reported
Discr Type Indicator:	Not reported
Discr Residue Indicator:	Not reported
Discr Partial Reject Indicator:	Not reported
Discr Full Reject Indicator:	Not reported
Manifest Ref Number:	Not reported
Alt Facility RCRA ID:	Not reported
Alt Facility Sign Date:	Not reported
MGMT Method Type Code:	Not reported
Waste Code 1:	IGNITABLE WASTE
Waste Code 2:	Not reported
Waste Code 3:	Not reported
Waste Code 4:	Not reported
Waste Code 5:	Not reported
Waste Code 6:	Not reported
Quantity:	02826
Units:	Gallons (liquids only)
Number of Containers:	001
Container Type:	Cargo tanks (tank trucks)
Handling Method:	Burn
Specific Gravity:	01.00

AX389 **CON EDISON** **NY MANIFEST** **S117316353**
ESE **603 VANDERBILT AVE** **N/A**
1/8-1/4 **BROOKLYN, NY 11238**
0.248 mi.
1308 ft. **Site 9 of 9 in cluster AX**

Relative:
Higher

Actual:
90 ft.

Manifest Facility Information:

EPA ID:	NYP004636098
Country:	USA
Name:	CON EDISON
Address:	603 VANDERBILT AVE
Address 2:	MH 1795
City,State,Zip:	BROOKLYN, NY 11238
Zip 4:	Not reported
Location Address 1:	603 VANDERBILT AVE
Location Address 2:	MH 1795

CON EDISON (Continued) **S117316353**

Location City,State,Zip:	BROOKLYN, NY 11238
Location Zip 4:	Not reported
Facility Status:	Not reported
Total Tanks:	Not reported
Code:	BP

Mailing:

Mailing Name:	CON EDISON
Mailing Contact:	TOM TEELING
Mailing Address 1:	4 IRVING PLACE - 15TH FLOOR
Mailing Address 2:	Not reported
Mailing City,State,Zip:	NEW YORK, NY 10003
Mailing Zip 4:	Not reported
Mailing Country:	USA
Mailing Phone:	Not reported

Manifest Data:

Document ID:	Not reported
Manifest Status:	Not reported
Trans1 State ID:	NJ0000027193
Year:	2018
Trans2 State ID:	Not reported
Generator Ship Date:	08/22/2014
Trans1 Recv Date:	08/22/2014
Trans2 Recv Date:	Not reported
TSD Site Recv Date:	08/22/2014
Part A Recv Date:	Not reported
Part B Recv Date:	Not reported
Generator EPA ID:	NYP004636098
Trans1 EPA ID:	Not reported
Trans2 EPA ID:	Not reported
TSDF ID 1:	NJD002200046
TSDF ID 2:	Not reported
Manifest Tracking Number:	013243532JJK
Import Indicator:	N
Export Indicator:	N
Discr Quantity Indicator:	N
Discr Type Indicator:	N
Discr Residue Indicator:	N
Discr Partial Reject Indicator:	N
Discr Full Reject Indicator:	N
Manifest Ref Number:	Not reported
Alt Facility RCRA ID:	Not reported
Alt Facility Sign Date:	Not reported
MGMT Method Type Code:	H110
Waste Code a:	LEAD
Waste Code b:	Not reported
Waste Code c:	Not reported
Waste Code e:	Not reported
Waste Code f:	Not reported
Waste Code g:	Not reported
Waste Code 1:	Not reported
Waste Code 2:	Not reported
Waste Code 3:	Not reported
Waste Code 4:	Not reported
Waste Code 5:	Not reported
Waste Code 6:	Not reported

CON EDISON (Continued) **S117316353**

Quantity:	100
Units:	Gallons (liquids only)
Number of Containers:	1
Container Type:	Cargo tanks (tank trucks)
Handling Method:	Treat
Specific Gravity:	1

AU390 **CONSOLIDATED EDISON** **NY MANIFEST** **S110046289**
SSE **FLATBUSH AVE & STERLING PL - MH5544** **N/A**
1/8-1/4 **BROOKLYN, NY 11202**
0.248 mi.
1308 ft. **Site 7 of 7 in cluster AU**

Relative:
Higher

Actual:
107 ft.

Manifest Facility Information:

EPA ID:	NYP004184586
Country:	USA
Name:	CONSOLIDATED EDISON
Address:	FLATBUSH AVE & STERLING PL - MH5544
Address 2:	Not reported
City,State,Zip:	BROOKLYN, NY 11202
Zip 4:	Not reported
Location Address 1:	FLATBUSH AVE & STERLING PL - MH5544
Location Address 2:	Not reported
Location City,State,Zip:	BROOKLYN, NY 11202
Location Zip 4:	Not reported
Facility Status:	Not reported
Total Tanks:	Not reported
Code:	BP

Mailing:

Mailing Name:	CONSOLIDATED EDISON
Mailing Contact:	FRANKLYN MURRAY
Mailing Address 1:	4 IRVING PLACE RM 828
Mailing Address 2:	Not reported
Mailing City,State,Zip:	NEW YORK, NY 10003
Mailing Zip 4:	Not reported
Mailing Country:	USA
Mailing Phone:	2124602808

Manifest Data:

Document ID:	Not reported
Manifest Status:	Not reported
Trans1 State ID:	NYD006982359
Year:	2018
Trans2 State ID:	Not reported
Generator Ship Date:	07/22/2009
Trans1 Recv Date:	07/22/2009
Trans2 Recv Date:	Not reported
TSD Site Recv Date:	07/27/2009
Part A Recv Date:	Not reported
Part B Recv Date:	Not reported
Generator EPA ID:	NYP004184586
Trans1 EPA ID:	Not reported
Trans2 EPA ID:	Not reported
TSDF ID 1:	NYD077444263
TSDF ID 2:	Not reported
Manifest Tracking Number:	001433752FLE

CONSOLIDATED EDISON (Continued) **S110046289**

Import Indicator:	N
Export Indicator:	N
Discr Quantity Indicator:	N
Discr Type Indicator:	N
Discr Residue Indicator:	N
Discr Partial Reject Indicator:	N
Discr Full Reject Indicator:	N
Manifest Ref Number:	Not reported
Alt Facility RCRA ID:	Not reported
Alt Facility Sign Date:	Not reported
MGMT Method Type Code:	H141
Waste Code a:	LEAD
Waste Code b:	B002
Waste Code c:	B007
Waste Code e:	Not reported
Waste Code f:	Not reported
Waste Code g:	Not reported
Waste Code 1:	Not reported
Waste Code 2:	Not reported
Waste Code 3:	Not reported
Waste Code 4:	Not reported
Waste Code 5:	Not reported
Waste Code 6:	Not reported
Quantity:	150
Units:	Kilograms
Number of Containers:	2
Container Type:	Metal drums, barrels, kegs
Handling Method:	Burn
Specific Gravity:	1

BB391 **120 JV ACQ LLC CEQR #16HPD079K** **RCRA-LQG** **1027473881**
WSW **120 5TH AVE** **NYR000258632**
1/8-1/4 **BROOKLYN, NY 11217**
0.249 mi.
1315 ft. **Site 1 of 2 in cluster BB**

Relative: **Lower**

Actual: **40 ft.**

RCRA Listings:

Date Form Received by Agency:	20221108
Handler Name:	120 Jv Acq Llc Ceqr #16hpd079k
Handler Address:	5TH AVE
Handler City,State,Zip:	BROOKLYN, NY 11217
EPA ID:	NYR000258632
Contact Name:	GARY T GRIGGS
Contact Address:	E 56TH ST
Contact City,State,Zip:	NEW YORK, NY 10022
Contact Telephone:	212-554-5900
Contact Fax:	Not reported
Contact Email:	GGRIGGS@MACKLOWE.COM
Contact Title:	EXECUTIVE VP DIRECTOR OF CONSTRUCTION
EPA Region:	02
Land Type:	Private
Federal Waste Generator Description:	Large Quantity Generator
Non-Notifier:	Not reported
Biennial Report Cycle:	Not reported
Accessibility:	Not reported
Active Site Indicator:	Handler Activities
State District Owner:	Ny

120 JV ACQ LLC CEQR #16HPD079K (Continued) **1027473881**

State District:	NYSDEC R2
Mailing Address:	E 56TH ST
Mailing City,State,Zip:	NEW YORK, NY 10022
Owner Name:	120 Jv Acq Llc
Owner Type:	Private
Operator Name:	120 Jv Acq Llc
Operator Type:	Private
Short-Term Generator Activity:	Yes
Importer Activity:	No
Mixed Waste Generator:	No
Transporter Activity:	No
Transfer Facility Activity:	No
Recycler Activity with Storage:	No
Small Quantity On-Site Burner Exemption:	No
Smelting Melting and Refining Furnace Exemption:	No
Underground Injection Control:	No
Off-Site Waste Receipt:	No
Universal Waste Indicator:	No
Universal Waste Destination Facility:	No
Federal Universal Waste:	No
Active Site State-Reg Handler:	---
Federal Facility Indicator:	Not reported
Hazardous Secondary Material Indicator:	N
Sub-Part K Indicator:	Not reported
2018 GPRA Permit Baseline:	Not on the Baseline
2018 GPRA Renewals Baseline:	Not on the Baseline
202 GPRA Corrective Action Baseline:	No
Subject to Corrective Action Universe:	No
Non-TSDFs Where RCRA CA has Been Imposed Universe:	No
Corrective Action Priority Ranking:	No NCAPS ranking
Environmental Control Indicator:	No
Institutional Control Indicator:	No
Human Exposure Controls Indicator:	N/A
Groundwater Controls Indicator:	N/A
Significant Non-Complier Universe:	No
Unaddressed Significant Non-Complier Universe:	No
Addressed Significant Non-Complier Universe:	No
Significant Non-Complier With a Compliance Schedule Universe:	No
Financial Assurance Required:	Not reported
Handler Date of Last Change:	20221108
Recognized Trader-Importer:	No
Recognized Trader-Exporter:	No
Importer of Spent Lead Acid Batteries:	No
Exporter of Spent Lead Acid Batteries:	No
Recycler Activity Without Storage:	No
Manifest Broker:	No
Sub-Part P Indicator:	No

Hazardous Waste Summary:

Waste Code:	D008
Waste Description:	Lead

Handler - Owner Operator:

Owner/Operator Indicator:	Owner
Owner/Operator Name:	120 JV ACQ LLC

120 JV ACQ LLC CEQR #16HPD079K (Continued) **1027473881**

Legal Status:	Private
Date Became Current:	20221108
Date Ended Current:	Not reported
Owner/Operator Address:	53 MAPLE AVE
Owner/Operator City,State,Zip:	MORRISTOWN, NJ 07960
Owner/Operator Telephone:	212-554-5900
Owner/Operator Telephone Ext:	Not reported
Owner/Operator Fax:	Not reported
Owner/Operator Email:	GGRIGGS@MACKLOWE.COM
Owner/Operator Indicator:	Operator
Owner/Operator Name: 120 JV ACQ LLC	
Legal Status:	Private
Date Became Current:	20221108
Date Ended Current:	Not reported
Owner/Operator Address:	53 MAPLE AVE
Owner/Operator City,State,Zip:	MORRISTOWN, NJ 07960
Owner/Operator Telephone:	212-554-5900
Owner/Operator Telephone Ext:	Not reported
Owner/Operator Fax:	Not reported
Owner/Operator Email:	GGRIGGS@MACKLOWE.COM

Historic Generators:

Receive Date:	20221108
Handler Name:	120 JV ACQ LLC CEQR #16HPD079K
Federal Waste Generator Description:	Large Quantity Generator
State District Owner:	Ny
Large Quantity Handler of Universal Waste:	No
Recognized Trader Importer:	No
Recognized Trader Exporter:	No
Spent Lead Acid Battery Importer:	No
Spent Lead Acid Battery Exporter:	No
Current Record:	Yes
Non Storage Recycler Activity:	No
Electronic Manifest Broker:	No

List of NAICS Codes and Descriptions:

NAICS Code:	23611
NAICS Description:	RESIDENTIAL BUILDING CONSTRUCTION

Facility Has Received Notices of Violations:

Violations:	No Violations Found

Evaluation Action Summary:

Evaluations:	No Evaluations Found

BB392 **ECONOMY CLEANERS** **RCRA-VSQG** **1000318363**
WSW **123 5TH AVE** **NY LTANKS** **NYD981085053**
1/4-1/2 **BROOKLYN, NY 11217** **US AIRS**
0.253 mi. **NY MANIFEST**
1337 ft. **Site 2 of 2 in cluster BB**

Relative: **Lower**
Actual: **44 ft.**

RCRA Listings:

Date Form Received by Agency:	20070101
Handler Name:	Economy Cleaners
Handler Address:	5TH AVE
Handler City,State,Zip:	BROOKLYN, NY 11217
EPA ID:	NYD981085053
Contact Name:	Not reported
Contact Address:	5TH AVE
Contact City,State,Zip:	BROOKLYN, NY 11217
Contact Telephone:	Not reported
Contact Fax:	Not reported
Contact Email:	Not reported
Contact Title:	Not reported
EPA Region:	02
Land Type:	Not reported
Federal Waste Generator Description:	Conditionally Exempt Small Quantity Generator
Non-Notifier:	Not reported
Biennial Report Cycle:	Not reported
Accessibility:	Not reported
Active Site Indicator:	Handler Activities
State District Owner:	Ny
State District:	NYSDEC R2
Mailing Address:	5TH AVE
Mailing City,State,Zip:	BROOKLYN, NY 11217
Owner Name:	Ownername
Owner Type:	Private
Operator Name:	Ownername
Operator Type:	Private
Short-Term Generator Activity:	No
Importer Activity:	No
Mixed Waste Generator:	No
Transporter Activity:	No
Transfer Facility Activity:	No
Recycler Activity with Storage:	No
Small Quantity On-Site Burner Exemption:	No
Smelting Melting and Refining Furnace Exemption:	No
Underground Injection Control:	No
Off-Site Waste Receipt:	No
Universal Waste Indicator:	No
Universal Waste Destination Facility:	No
Federal Universal Waste:	No
Active Site State-Reg Handler:	---
Federal Facility Indicator:	Not reported
Hazardous Secondary Material Indicator:	N
Sub-Part K Indicator:	Not reported
2018 GPRA Permit Baseline:	Not on the Baseline
2018 GPRA Renewals Baseline:	Not on the Baseline
202 GPRA Corrective Action Baseline:	No
Subject to Corrective Action Universe:	No
Non-TSDFs Where RCRA CA has Been Imposed Universe:	No
Corrective Action Priority Ranking:	No NCAPS ranking
Environmental Control Indicator:	No
Institutional Control Indicator:	No

ECONOMY CLEANERS (Continued) **1000318363**

Human Exposure Controls Indicator:	N/A
Groundwater Controls Indicator:	N/A
Significant Non-Complier Universe:	No
Unaddressed Significant Non-Complier Universe:	No
Addressed Significant Non-Complier Universe:	No
Significant Non-Complier With a Compliance Schedule Universe:	No
Financial Assurance Required:	Not reported
Handler Date of Last Change:	20150414
Recognized Trader-Importer:	No
Recognized Trader-Exporter:	No
Importer of Spent Lead Acid Batteries:	No
Exporter of Spent Lead Acid Batteries:	No
Recycler Activity Without Storage:	No
Manifest Broker:	No
Sub-Part P Indicator:	No

Hazardous Waste Summary:

Waste Code:	NONE
Waste Description:	None

Handler - Owner Operator:

Owner/Operator Indicator:	Operator
Owner/Operator Name: OWNERNAME	
Legal Status:	Private
Date Became Current:	Not reported
Date Ended Current:	Not reported
Owner/Operator Address:	NOT REQUIRED
Owner/Operator City,State,Zip:	NOT REQUIRED, WY 99999
Owner/Operator Telephone:	212-555-1212
Owner/Operator Telephone Ext:	Not reported
Owner/Operator Fax:	Not reported
Owner/Operator Email:	Not reported

Owner/Operator Indicator:	Owner
Owner/Operator Name: OWNERNAME	
Legal Status:	Private
Date Became Current:	Not reported
Date Ended Current:	Not reported
Owner/Operator Address:	NOT REQUIRED
Owner/Operator City,State,Zip:	NOT REQUIRED, WY 99999
Owner/Operator Telephone:	212-555-1212
Owner/Operator Telephone Ext:	Not reported
Owner/Operator Fax:	Not reported
Owner/Operator Email:	Not reported

Owner/Operator Indicator:	Owner
Owner/Operator Name: OWNERNAME	
Legal Status:	Private
Date Became Current:	Not reported
Date Ended Current:	Not reported
Owner/Operator Address:	NOT REQUIRED
Owner/Operator City,State,Zip:	NOT REQUIRED, WY 99999
Owner/Operator Telephone:	212-555-1212
Owner/Operator Telephone Ext:	Not reported
Owner/Operator Fax:	Not reported

ECONOMY CLEANERS (Continued) **1000318363**

Owner/Operator Email: Not reported

Historic Generators:

Receive Date: 19990714
Handler Name: ECONOMY CLEANERS
Federal Waste Generator Description: Small Quantity Generator
State District Owner: Ny
Large Quantity Handler of Universal Waste: No
Recognized Trader Importer: No
Recognized Trader Exporter: No
Spent Lead Acid Battery Importer: No
Spent Lead Acid Battery Exporter: No
Current Record: No
Non Storage Recycler Activity: Not reported
Electronic Manifest Broker: Not reported

Receive Date: 20060101
Handler Name: ECONOMY CLEANERS
Federal Waste Generator Description: Conditionally Exempt Small Quantity Generator
State District Owner: Ny
Large Quantity Handler of Universal Waste: No
Recognized Trader Importer: No
Recognized Trader Exporter: No
Spent Lead Acid Battery Importer: No
Spent Lead Acid Battery Exporter: No
Current Record: No
Non Storage Recycler Activity: Not reported
Electronic Manifest Broker: Not reported

Receive Date: 20070101
Handler Name: ECONOMY CLEANERS
Federal Waste Generator Description: Conditionally Exempt Small Quantity Generator
State District Owner: Ny
Large Quantity Handler of Universal Waste: No
Recognized Trader Importer: No
Recognized Trader Exporter: No
Spent Lead Acid Battery Importer: No
Spent Lead Acid Battery Exporter: No
Current Record: Yes
Non Storage Recycler Activity: Not reported
Electronic Manifest Broker: Not reported

Receive Date: 19850715
Handler Name: ECONOMY CLEANERS
Federal Waste Generator Description: Large Quantity Generator
State District Owner: Ny
Large Quantity Handler of Universal Waste: No
Recognized Trader Importer: No
Recognized Trader Exporter: No
Spent Lead Acid Battery Importer: No
Spent Lead Acid Battery Exporter: No
Current Record: No
Non Storage Recycler Activity: Not reported
Electronic Manifest Broker: Not reported

List of NAICS Codes and Descriptions:

ECONOMY CLEANERS (Continued) **1000318363**

NAICS Codes: No NAICS Codes Found

Facility Has Received Notices of Violations:
Violations: No Violations Found

Evaluation Action Summary:
Evaluations: No Evaluations Found

LTANKS:

Name:	ECONOMY CLEANERS
Address:	123 5TH AVE
City,State,Zip:	BROOKLYN, NY 11217
Spill Number/Closed Date:	0507654 / 2005-11-30
Facility ID:	0507654
Site ID:	353099
Spill Date:	2005-09-26
Spill Cause:	Tank Failure
Spill Source:	Institutional, Educational, Gov., Other
Spill Class:	D4
Cleanup Ceased:	Not reported
SWIS:	2401
Investigator:	SFRAHMAN
Referred To:	Not reported
Reported to Dept:	2005-09-26
CID:	444
Water Affected:	Not reported
Spill Notifier:	Responsible Party
Last Inspection:	Not reported
Recommended Penalty:	False
Meets Standard:	False
UST Involvement:	False
Remediation Phase:	0
Date Entered In Computer:	2005-09-26
Spill Record Last Update:	2005-11-30
Spiller Name:	KYUNG KANG
Spiller Company:	ECONOMY CLEANERS
Spiller Address:	123 5TH AVE
Spiller County:	001
Spiller Contact:	KYUNG KANG
Spiller Phone:	(718) 789-2163
Spiller Extention:	Not reported
DEC Region:	2
DER Facility ID:	300392
DEC Memo:	Sangesland called and left a message with a woman (wife?) - language difficulty 10.13.05 SR// Sharif sent a ttf letter. 11/30/05 Sharif//Milro did the clean up. The concrete floor was not contaminated. They replaced the tank and installed a new one.Waste disposal manifest is included and photographs.NFA required.
Remarks:	TANK HAS A HOLE IN IT : LEAKING IN BASEMENT; TANK IS ROTTED

All Materials:

Site ID:	353099
Operable Unit ID:	1110569
Operable Unit:	01
Material ID:	2100603

ECONOMY CLEANERS (Continued) **1000318363**

Material Code:	0001A
Material Name:	#2 fuel oil
Case No.:	Not reported
Material FA:	Petroleum
Quantity:	Not reported
Units:	G
Recovered:	.00
Resource Affected:	Soil
Oxygenate:	Not reported

US AIRS MINOR:

Envid:	1000318363
Region Code:	02
Programmatic ID:	AIR NY0000002610300220
Facility Registry ID:	110004397126
D and B Number:	Not reported
Primary SIC Code:	7216
NAICS Code:	812320
Default Air Classification Code:	MIN
Facility Type of Ownership Code:	POF
Air CMS Category Code:	Not reported
HPV Status:	Not reported

US AIRS MINOR:

Region Code:	02
Programmatic ID:	AIR NY0000002610300220
Facility Registry ID:	110004397126
Air Operating Status Code:	OPR
Default Air Classification Code:	MIN
Air Program:	MACT Standards (40 CFR Part 63)
Activity Date:	2000-12-13 00:00:00
Activity Status Date:	Not reported
Activity Group:	Compliance Monitoring
Activity Type:	Inspection/Evaluation
Activity Status:	Not reported

Region Code:	02
Programmatic ID:	AIR NY0000002610300220
Facility Registry ID:	110004397126
Air Operating Status Code:	OPR
Default Air Classification Code:	MIN
Air Program:	MACT Standards (40 CFR Part 63)
Activity Date:	2001-12-11 00:00:00
Activity Status Date:	Not reported
Activity Group:	Compliance Monitoring
Activity Type:	Inspection/Evaluation
Activity Status:	Not reported

Region Code:	02
Programmatic ID:	AIR NY0000002610300220
Facility Registry ID:	110004397126
Air Operating Status Code:	OPR
Default Air Classification Code:	MIN
Air Program:	State Implementation Plan for National Primary and Secondary Ambient Air Quality Standards
Activity Date:	2000-12-13 00:00:00
Activity Status Date:	Not reported

ECONOMY CLEANERS (Continued) **1000318363**

Activity Group:	Compliance Monitoring
Activity Type:	Inspection/Evaluation
Activity Status:	Not reported
Region Code:	02
Programmatic ID:	AIR NY0000002610300220
Facility Registry ID:	110004397126
Air Operating Status Code:	OPR
Default Air Classification Code:	MIN
Air Program:	State Implementation Plan for National Primary and Secondary Ambient Air Quality Standards
Activity Date:	2001-12-11 00:00:00
Activity Status Date:	Not reported
Activity Group:	Compliance Monitoring
Activity Type:	Inspection/Evaluation
Activity Status:	Not reported

Manifest Facility Information:

EPA ID:	NYD981085053
Country:	USA
Name:	ECONOMY CLNRS
Address:	123 5TH AVE
Address 2:	Not reported
City,State,Zip:	BROOKLYN, NY 11217
Zip 4:	Not reported
Location Address 1:	123 FIFTH AVE
Location Address 2:	Not reported
Location City,State,Zip:	BROOKLYN, NY 11217
Location Zip 4:	Not reported
Facility Status:	Not reported
Total Tanks:	Not reported
Code:	BP

Mailing:

Mailing Name:	ECONOMY CLNRS
Mailing Contact:	ECONOMY CLNRS
Mailing Address 1:	123 FIFTH AVENUE
Mailing Address 2:	Not reported
Mailing City,State,Zip:	BROOKLYN, NY 11217
Mailing Zip 4:	Not reported
Mailing Country:	USA
Mailing Phone:	7187835386

Manifest Data:

Document ID:	NYA8832161
Manifest Status:	C - Completed copy
Trans1 State ID:	NYPP4503
Year:	1988
Trans2 State ID:	Not reported
Generator Ship Date:	880524
Trans1 Recv Date:	880524
Trans2 Recv Date:	Not reported
TSD Site Recv Date:	880524
Part A Recv Date:	880603
Part B Recv Date:	880601
Generator EPA ID:	NYD981085053
Trans1 EPA ID:	ILD051060408

ECONOMY CLEANERS (Continued) **1000318363**

Trans2 EPA ID:	Not reported
TSDF ID 1:	NYD980785760
TSDF ID 2:	Not reported
Manifest Tracking Number:	Not reported
Import Indicator:	Not reported
Export Indicator:	Not reported
Discr Quantity Indicator:	Not reported
Discr Type Indicator:	Not reported
Discr Residue Indicator:	Not reported
Discr Partial Reject Indicator:	Not reported
Discr Full Reject Indicator:	Not reported
Manifest Ref Number:	Not reported
Alt Facility RCRA ID:	Not reported
Alt Facility Sign Date:	Not reported
MGMT Method Type Code:	Not reported
Waste Code 1:	THE FOLLOWING SPENT HALOGENATED SOLVENTS: TETRACHLOROETHYLENE, METH
Waste Code 2:	Not reported
Waste Code 3:	Not reported
Waste Code 4:	Not reported
Waste Code 5:	Not reported
Waste Code 6:	Not reported
Quantity:	00135
Units:	Pounds
Number of Containers:	001
Container Type:	Fiberboard or plastic drums, barrels, kegs
Handling Method:	Recycle
Specific Gravity:	100

Document ID:	NYC4396950
Manifest Status:	Not reported
Trans1 State ID:	NYGF2859
Year:	1996
Trans2 State ID:	40355
Generator Ship Date:	12/09/1996
Trans1 Recv Date:	12/09/1996
Trans2 Recv Date:	12/16/1996
TSD Site Recv Date:	12/19/1996
Part A Recv Date:	Not reported
Part B Recv Date:	Not reported
Generator EPA ID:	NYD981085053
Trans1 EPA ID:	ILD984908202
Trans2 EPA ID:	MOD095038998
TSDF ID 1:	OHD980587364
TSDF ID 2:	Not reported
Manifest Tracking Number:	Not reported
Import Indicator:	Not reported
Export Indicator:	Not reported
Discr Quantity Indicator:	Not reported
Discr Type Indicator:	Not reported
Discr Residue Indicator:	Not reported
Discr Partial Reject Indicator:	Not reported
Discr Full Reject Indicator:	Not reported
Manifest Ref Number:	Not reported
Alt Facility RCRA ID:	Not reported
Alt Facility Sign Date:	Not reported
MGMT Method Type Code:	Not reported
Waste Code 1:	THE FOLLOWING SPENT HALOGENATED SOLVENTS: TETRACHLOROETHYLENE, METH

ECONOMY CLEANERS (Continued) **1000318363**

Waste Code 2:	Not reported
Waste Code 3:	Not reported
Waste Code 4:	Not reported
Waste Code 5:	Not reported
Waste Code 6:	Not reported
Quantity:	00390
Units:	Pounds
Number of Containers:	002
Container Type:	Fiberboard or plastic drums, barrels, kegs
Handling Method:	Burn
Specific Gravity:	01.00

Document ID:	NYC4444558
Manifest Status:	Not reported
Trans1 State ID:	NYGF2859
Year:	1997
Trans2 State ID:	HQ32134OR
Generator Ship Date:	03/04/1997
Trans1 Recv Date:	03/04/1997
Trans2 Recv Date:	03/10/1997
TSD Site Recv Date:	03/11/1997
Part A Recv Date:	Not reported
Part B Recv Date:	Not reported
Generator EPA ID:	NYD981085053
Trans1 EPA ID:	ILD984908202
Trans2 EPA ID:	MOD095038998
TSDF ID 1:	OHD980587364
TSDF ID 2:	Not reported
Manifest Tracking Number:	Not reported
Import Indicator:	Not reported
Export Indicator:	Not reported
Discr Quantity Indicator:	Not reported
Discr Type Indicator:	Not reported
Discr Residue Indicator:	Not reported
Discr Partial Reject Indicator:	Not reported
Discr Full Reject Indicator:	Not reported
Manifest Ref Number:	Not reported
Alt Facility RCRA ID:	Not reported
Alt Facility Sign Date:	Not reported
MGMT Method Type Code:	Not reported
Waste Code 1:	THE FOLLOWING SPENT HALOGENATED SOLVENTS: TETRACHLOROETHYLENE, METH
Waste Code 2:	Not reported
Waste Code 3:	Not reported
Waste Code 4:	Not reported
Waste Code 5:	Not reported
Waste Code 6:	Not reported
Quantity:	00195
Units:	Pounds
Number of Containers:	001
Container Type:	Metal drums, barrels, kegs
Handling Method:	Burn
Specific Gravity:	01.00

Document ID:	NYA9431324
Manifest Status:	C - Completed copy
Trans1 State ID:	AY9381NY
Year:	1989

ECONOMY CLEANERS (Continued) **1000318363**

Trans2 State ID:	Not reported
Generator Ship Date:	890503
Trans1 Recv Date:	890503
Trans2 Recv Date:	Not reported
TSD Site Recv Date:	890503
Part A Recv Date:	890511
Part B Recv Date:	890511
Generator EPA ID:	NYD981085053
Trans1 EPA ID:	ILD051060408
Trans2 EPA ID:	Not reported
TSDF ID 1:	NYD980785760
TSDF ID 2:	Not reported
Manifest Tracking Number:	Not reported
Import Indicator:	Not reported
Export Indicator:	Not reported
Discr Quantity Indicator:	Not reported
Discr Type Indicator:	Not reported
Discr Residue Indicator:	Not reported
Discr Partial Reject Indicator:	Not reported
Discr Full Reject Indicator:	Not reported
Manifest Ref Number:	Not reported
Alt Facility RCRA ID:	Not reported
Alt Facility Sign Date:	Not reported
MGMT Method Type Code:	Not reported
Waste Code 1:	THE FOLLOWING SPENT HALOGENATED SOLVENTS: TETRACHLOROETHYLENE, METH
Waste Code 2:	Not reported
Waste Code 3:	Not reported
Waste Code 4:	Not reported
Waste Code 5:	Not reported
Waste Code 6:	Not reported
Quantity:	00135
Units:	Pounds
Number of Containers:	001
Container Type:	Fiberboard or plastic drums, barrels, kegs
Handling Method:	Recycle
Specific Gravity:	100
Document ID:	NYG0159264
Manifest Status:	Not reported
Trans1 State ID:	XZ90GR501
Year:	1997
Trans2 State ID:	Not reported
Generator Ship Date:	05/09/1997
Trans1 Recv Date:	05/09/1997
Trans2 Recv Date:	Not reported
TSD Site Recv Date:	05/13/1997
Part A Recv Date:	Not reported
Part B Recv Date:	Not reported
Generator EPA ID:	NYD981085053
Trans1 EPA ID:	NJD000564906
Trans2 EPA ID:	Not reported
TSDF ID 1:	NYD082785429
TSDF ID 2:	Not reported
Manifest Tracking Number:	Not reported
Import Indicator:	Not reported
Export Indicator:	Not reported
Discr Quantity Indicator:	Not reported

ECONOMY CLEANERS (Continued) **1000318363**

Discr Type Indicator:	Not reported
Discr Residue Indicator:	Not reported
Discr Partial Reject Indicator:	Not reported
Discr Full Reject Indicator:	Not reported
Manifest Ref Number:	Not reported
Alt Facility RCRA ID:	Not reported
Alt Facility Sign Date:	Not reported
MGMT Method Type Code:	Not reported
Waste Code 1:	THE FOLLOWING SPENT HALOGENATED SOLVENTS: TETRACHLOROETHYLENE, METH
Waste Code 2:	Not reported
Waste Code 3:	Not reported
Waste Code 4:	Not reported
Waste Code 5:	Not reported
Waste Code 6:	Not reported
Quantity:	00150
Units:	Pounds
Number of Containers:	001
Container Type:	Metal drums, barrels, kegs
Handling Method:	Burn
Specific Gravity:	01.00
Document ID:	NYA6902087
Manifest Status:	C - Completed copy
Trans1 State ID:	NY16549GW
Year:	1987
Trans2 State ID:	Not reported
Generator Ship Date:	871210
Trans1 Recv Date:	871210
Trans2 Recv Date:	Not reported
TSD Site Recv Date:	871210
Part A Recv Date:	871217
Part B Recv Date:	871221
Generator EPA ID:	NYD981085053
Trans1 EPA ID:	ILD051060408
Trans2 EPA ID:	Not reported
TSDF ID 1:	NYD980785760
TSDF ID 2:	Not reported
Manifest Tracking Number:	Not reported
Import Indicator:	Not reported
Export Indicator:	Not reported
Discr Quantity Indicator:	Not reported
Discr Type Indicator:	Not reported
Discr Residue Indicator:	Not reported
Discr Partial Reject Indicator:	Not reported
Discr Full Reject Indicator:	Not reported
Manifest Ref Number:	Not reported
Alt Facility RCRA ID:	Not reported
Alt Facility Sign Date:	Not reported
MGMT Method Type Code:	Not reported
Waste Code 1:	THE FOLLOWING SPENT HALOGENATED SOLVENTS: TETRACHLOROETHYLENE, METH
Waste Code 2:	Not reported
Waste Code 3:	Not reported
Waste Code 4:	Not reported
Waste Code 5:	Not reported
Waste Code 6:	Not reported
Quantity:	00135
Units:	Pounds

ECONOMY CLEANERS (Continued) **1000318363**

Number of Containers:	001
Container Type:	Fiberboard or plastic drums, barrels, kegs
Handling Method:	Recycle
Specific Gravity:	100
Document ID:	NYA6735778
Manifest Status:	C - Completed copy
Trans1 State ID:	16965GW
Year:	1987
Trans2 State ID:	Not reported
Generator Ship Date:	870727
Trans1 Recv Date:	870727
Trans2 Recv Date:	Not reported
TSD Site Recv Date:	870727
Part A Recv Date:	870731
Part B Recv Date:	870803
Generator EPA ID:	NYD981085053
Trans1 EPA ID:	ILD000805911
Trans2 EPA ID:	Not reported
TSDF ID 1:	NYD980785760
TSDF ID 2:	Not reported
Manifest Tracking Number:	Not reported
Import Indicator:	Not reported
Export Indicator:	Not reported
Discr Quantity Indicator:	Not reported
Discr Type Indicator:	Not reported
Discr Residue Indicator:	Not reported
Discr Partial Reject Indicator:	Not reported
Discr Full Reject Indicator:	Not reported
Manifest Ref Number:	Not reported
Alt Facility RCRA ID:	Not reported
Alt Facility Sign Date:	Not reported
MGMT Method Type Code:	Not reported
Waste Code 1:	THE FOLLOWING SPENT HALOGENATED SOLVENTS: TETRACHLOROETHYLENE, METH
Waste Code 2:	Not reported
Waste Code 3:	Not reported
Waste Code 4:	Not reported
Waste Code 5:	Not reported
Waste Code 6:	Not reported
Quantity:	00135
Units:	Pounds
Number of Containers:	001
Container Type:	Fiberboard or plastic drums, barrels, kegs
Handling Method:	Recycle
Specific Gravity:	100
Document ID:	NYA6776954
Manifest Status:	C - Completed copy
Trans1 State ID:	AM6252
Year:	1987
Trans2 State ID:	Not reported
Generator Ship Date:	870818
Trans1 Recv Date:	870818
Trans2 Recv Date:	Not reported
TSD Site Recv Date:	870818
Part A Recv Date:	870902
Part B Recv Date:	870827

ECONOMY CLEANERS (Continued) **1000318363**

Generator EPA ID:	NYD981085053
Trans1 EPA ID:	ILD000805911
Trans2 EPA ID:	Not reported
TSDF ID 1:	NYD980785760
TSDF ID 2:	Not reported
Manifest Tracking Number:	Not reported
Import Indicator:	Not reported
Export Indicator:	Not reported
Discr Quantity Indicator:	Not reported
Discr Type Indicator:	Not reported
Discr Residue Indicator:	Not reported
Discr Partial Reject Indicator:	Not reported
Discr Full Reject Indicator:	Not reported
Manifest Ref Number:	Not reported
Alt Facility RCRA ID:	Not reported
Alt Facility Sign Date:	Not reported
MGMT Method Type Code:	Not reported
Waste Code 1:	THE FOLLOWING SPENT HALOGENATED SOLVENTS: TETRACHLOROETHYLENE, METH
Waste Code 2:	Not reported
Waste Code 3:	Not reported
Waste Code 4:	Not reported
Waste Code 5:	Not reported
Waste Code 6:	Not reported
Quantity:	00135
Units:	Pounds
Number of Containers:	001
Container Type:	Fiberboard or plastic drums, barrels, kegs
Handling Method:	Recycle
Specific Gravity:	100

Document ID:	NYA5322897
Manifest Status:	C - Completed copy
Trans1 State ID:	16549GU
Year:	1987
Trans2 State ID:	Not reported
Generator Ship Date:	870624
Trans1 Recv Date:	870624
Trans2 Recv Date:	Not reported
TSD Site Recv Date:	870624
Part A Recv Date:	870703
Part B Recv Date:	870630
Generator EPA ID:	NYD981085053
Trans1 EPA ID:	ILD000805911
Trans2 EPA ID:	Not reported
TSDF ID 1:	NYD980785760
TSDF ID 2:	Not reported
Manifest Tracking Number:	Not reported
Import Indicator:	Not reported
Export Indicator:	Not reported
Discr Quantity Indicator:	Not reported
Discr Type Indicator:	Not reported
Discr Residue Indicator:	Not reported
Discr Partial Reject Indicator:	Not reported
Discr Full Reject Indicator:	Not reported
Manifest Ref Number:	Not reported
Alt Facility RCRA ID:	Not reported
Alt Facility Sign Date:	Not reported

ECONOMY CLEANERS (Continued) **1000318363**

MGMT Method Type Code:	Not reported
Waste Code 1:	THE FOLLOWING SPENT HALOGENATED SOLVENTS: TETRACHLOROETHYLENE, METH
Waste Code 2:	Not reported
Waste Code 3:	Not reported
Waste Code 4:	Not reported
Waste Code 5:	Not reported
Waste Code 6:	Not reported
Quantity:	00135
Units:	Pounds
Number of Containers:	001
Container Type:	Fiberboard or plastic drums, barrels, kegs
Handling Method:	Recycle
Specific Gravity:	100
Document ID:	NYC0247329
Manifest Status:	Not reported
Trans1 State ID:	000000000
Year:	1990
Trans2 State ID:	Not reported
Generator Ship Date:	05/03/1990
Trans1 Recv Date:	05/03/1990
Trans2 Recv Date:	Not reported
TSD Site Recv Date:	05/03/1990
Part A Recv Date:	Not reported
Part B Recv Date:	Not reported
Generator EPA ID:	NYD981085053
Trans1 EPA ID:	ILD051060408
Trans2 EPA ID:	Not reported
TSDF ID 1:	NYD980785760
TSDF ID 2:	Not reported
Manifest Tracking Number:	Not reported
Import Indicator:	Not reported
Export Indicator:	Not reported
Discr Quantity Indicator:	Not reported
Discr Type Indicator:	Not reported
Discr Residue Indicator:	Not reported
Discr Partial Reject Indicator:	Not reported
Discr Full Reject Indicator:	Not reported
Manifest Ref Number:	Not reported
Alt Facility RCRA ID:	Not reported
Alt Facility Sign Date:	Not reported
MGMT Method Type Code:	Not reported
Waste Code 1:	THE FOLLOWING SPENT HALOGENATED SOLVENTS: TETRACHLOROETHYLENE, METH
Waste Code 2:	Not reported
Waste Code 3:	Not reported
Waste Code 4:	Not reported
Waste Code 5:	Not reported
Waste Code 6:	Not reported
Quantity:	00135
Units:	Pounds
Number of Containers:	001
Container Type:	Metal drums, barrels, kegs
Handling Method:	Burn
Specific Gravity:	01.00
Document ID:	NYC3616683
Manifest Status:	Not reported

ECONOMY CLEANERS (Continued) **1000318363**

Trans1 State ID:	JE4550NY
Year:	1995
Trans2 State ID:	Not reported
Generator Ship Date:	07/24/1995
Trans1 Recv Date:	07/24/1995
Trans2 Recv Date:	Not reported
TSD Site Recv Date:	07/24/1995
Part A Recv Date:	Not reported
Part B Recv Date:	Not reported
Generator EPA ID:	NYD981085053
Trans1 EPA ID:	ILD984908202
Trans2 EPA ID:	Not reported
TSDF ID 1:	NYD980785760
TSDF ID 2:	Not reported
Manifest Tracking Number:	Not reported
Import Indicator:	Not reported
Export Indicator:	Not reported
Discr Quantity Indicator:	Not reported
Discr Type Indicator:	Not reported
Discr Residue Indicator:	Not reported
Discr Partial Reject Indicator:	Not reported
Discr Full Reject Indicator:	Not reported
Manifest Ref Number:	Not reported
Alt Facility RCRA ID:	Not reported
Alt Facility Sign Date:	Not reported
MGMT Method Type Code:	Not reported
Waste Code 1:	THE FOLLOWING SPENT HALOGENATED SOLVENTS: TETRACHLOROETHYLENE, METH
Waste Code 2:	Not reported
Waste Code 3:	Not reported
Waste Code 4:	Not reported
Waste Code 5:	Not reported
Waste Code 6:	Not reported
Quantity:	00195
Units:	Pounds
Number of Containers:	001
Container Type:	Fiberboard or plastic drums, barrels, kegs
Handling Method:	Burn
Specific Gravity:	01.00

Click this hyperlink while viewing on your computer to access
63 additional NY MANIFEST: record(s) in the EDR Site Report.

AY393 **840-856 ATLANTIC AVENUE** **NY VCP** **S128723354**
East **840 ATLANTIC AVENUE** **N/A**
1/4-1/2 **NEW YORK CITY, NY**
0.254 mi.
1340 ft. **Site 4 of 5 in cluster AY**

Relative:
Higher

Actual:
74 ft.

VCP NYC:

Project ID:	22TMP0914K,22EHAN222K,22CVCP084K
Name:	840-856 ATLANTIC AVENUE
Address:	840 ATLANTIC AVENUE
City,State,Zip:	NEW YORK CITY, NY
Borough:	Brooklyn
BBL:	3,011,220,071,301,120,000,000,000,000,000,000,000,000,000,000,000,000,000,000,000,000,000,000,000,000
OER Program:	VCP (Enrolled), E/RD (Review)
Phase:	Approved Remedial Plan

840-856 ATLANTIC AVENUE (Continued) **S128723354**

Latitude:	40.681715
Longitude:	-73.967316
Postcode:	8
Community Board:	35
Council District:	203
Census Tract:	3424825
BIN:	3011220001
NTA:	Prospect Heights

AY394 **CON EDISON** **NY Spills** **S103571868**
East **840 ATLANTIC AVE** **NY MANIFEST** **N/A**
1/4-1/2 **BROOKLYN, NY 11238** **NY NYC OER**
0.254 mi.
1340 ft. **Site 5 of 5 in cluster AY**

Relative:
Higher

Actual:
74 ft.

SPILLS:

Name:	CROSSTOWN REALTY
Address:	840 ATLANTIC AVE
City,State,Zip:	BROOKLYN, NY
Spill Number/Closed Date:	9714110 / 2010-03-04
Facility ID:	9714110
Facility Type:	ER
DER Facility ID:	106243
Site ID:	122553
DEC Region:	2
Spill Cause:	Equipment Failure
Spill Class:	B3
SWIS:	2401
Spill Date:	1998-03-19
Investigator:	RVKETANI
Referred To:	Not reported
Reported to Dept:	1998-03-19
CID:	252
Water Affected:	Not reported
Spill Source:	Commercial/Industrial
Spill Notifier:	Other
Cleanup Ceased:	Not reported
Cleanup Meets Std:	False
Last Inspection:	Not reported
Recommended Penalty:	False
UST Trust:	False
Remediation Phase:	0
Date Entered In Computer:	1998-03-19
Spill Record Last Update:	2010-06-24
Spiller Name:	ANTHONY MUSTO
Spiller Company:	CROSSTOWN REALTY INC
Spiller Address:	29-27 41ST AVENUE
Spiller Company:	999
Contact Name:	TONY MUSTO
DEC Memo:	UPON EXCAVATION OF 12 (550) GAL TANKS SOIL CONTAMINATION WAS DISCOVERED. 200 CUBIC YARDS OF IMPACTED SOIL WAS REMOVED AND POST EXCAVATION SAMPLING COMPLETED AND AWAITING DATA.
Remarks:	Prior to Sept, 2004 data translation this spill Lead_DEC Field was ROMMEL C 04/12/04 TRANSFERRED FROM ODOWD TO ROMMEL March 22, 2006, Jones, no recent work done on this site. Contacts provided in spill report unsuccessful. March 29, 2006, next step, establish contact with current site occupant. 5/22/2006 - Mike Scibel - Current

CON EDISON (Continued) **S103571868**

Occupant is McDonalds, property shark reveals owner as an Mmb Associates, reverse phone directory has no listing for address given by property shark. Currently can not contact owner. From file DEC requested 3MW's, soil delineation and documentaion in 2000. Need to find if those tests were performed. Needs additional work. 2/23/10 - Austin - Reassigned to Ketani to followup and bring spill to closure - end 3/3/10 - Raphael Ketani. I restarted the management of the spill case. The spill was called in on 3/19/1998 due to the discovery of contaminated soil while removing gasoline tanks from this former gas station. The caller was Marc Godick of Lexicon Environmental Associates (516) 488-8742. Twelve 550 gal. gas tanks were removed. They appeared to be in good condition. The source of the gas was believed to be the pump island. Initially, 200 cubic yards of contaminated soil were removed by Lexicon. The site is at the intersection of Atlantic and Vanderbilt avenues (northern edge of Prospect Heights). From Property Shark, the block and lot are 1122 and 0001. The prime address is 547 Vanderbilt Avenue. The alternates are 850-852 Atlantic Avenue, 855-857 Pacific Street (the lot extends to the south side of the block). A DOB picture shows a TEXACO gas station. A 2006 picture shows a McDonalds with a paved area in front. ACRIS lists the ownership as follows: Janet H. Brooks sold the property to M&B Associates c/o Crosstown Management on 10/27/99 (she was a 1/4 owner of the property - M&B owned the other 3/4); in 2/2/2000 M&B assigned a lease to the McDonald’s Corp; in 1/29/04 Musto of M&B sold the property to MMB Associates, LLC, 320 Heather Lane, Hewlett Harbor, NY, 11557 (MMB consists of the three people who always owned the property). An attempt was made to locate a PBS record for the site using all of the known addresses. However, nothing could be found. As the tanks were never registered, this is a violation of 6 NYCRR Part 612 and Part 613. The situation was referred to Leszek Zielinski, EE I of the PBS Unit, for action. The E-docs contains only one document file. This file contains the 6/2/98 Underground Storage Tank Closure Report, and the 8/21/98 Subsurface Investigation Report. The 6/2/98 Underground Storage Tank Closure Report was written by Lexicon Environmental Assessment for Yellowstone Industries (which has since gone out of business). The USTs were removed, but the piping was left in place. 200 to 300 cu. yds. of contaminated soil were removed. The tanks were in good condition with no holes. The excavation went down to 10’ to 12’, and to within 10’ of the sidewalk. Groundwater was not encountered. End point samples ranged in total VOC concentration from 7 ppb to 1,149,000 ppb (bottom of pit). Four of the eight samples were above TAGM limits. No wells were installed. The end points were taken at 11.5’ below grade. Samples 3 to 5 and 8 were below TAGM. Samples 1 and 2 had high VOCs above TAGM. Sample 6 had high VOC hits with 480,000 ppb total xylenes. Sample 7 had high VOC hits with 524,000 ppb total xylenes. The 8/12/98 Subsurface Investigation Report was written by Lexicon. The site elevation was indicated as 70’ to 75’ above sea level. (From the USGS maps, groundwater is at about 15’ above sea level.) Borings were drilled to 53’ below grade. From 0’ to 15’ was natural fill. From 15’ to 53’ was cobbles and boulders with thin layers of natural fill. Nine (9) borings were performed in the vicinity of the former UST locations from 6/22-30/98. SB-3 at 12.5’ to 13’ was 42,946 total VOCs. SB-4 at 8.5’ to 9’ was 7,698,160 total VOCs. SB-4 at 12.5’ to 13’ was much lower, but above TAGM. SB-5 and SB-7 to SB-9 were drilled to 53’ and there were no VOC concentrations above the DEC Alternative Guidance Value standards. SB-6 at 11.5’ to

CON EDISON (Continued) **S103571868**

12' was drilled, according to the drawings, at the location of SS-7 of the UST Closure Report, but the results were non-detect for the soil sample. It is not known how the SS-7 sample with total VOCs of over one million parts per billion could have dropped to non-detect during a time interval of several months. The locations of the two borings must have been far enough removed from each other to be in separate geochemical regimes. There are no other spill cases associated with this site. 3/4/10 - Raphael Ketani. I reviewed the 5/19/99 Site Remediation Report that was produced by HydroScience, Inc. From the analytical results and figures contained in the report, it appears that all of the contamination that was above the TAGM RSCO limits was removed, except for the West Wall-3 location and the Southwest Bottom location. There were only 2 and 3 analytes, respectively, that had exceeded the TAGM limits at these locations. Given that 11 years have passed since the samples were taken, it is believed that natural attenuation and evaporation of the volatile components have reduced the concentrations further. The sampling at depth below 15' also showed that the contaminant concentrations were very far below the TAGM limits and would not have been a threat to the groundwater, which was about 60 feet below the site. Given the data in the HydroScience Site Remediation Report, I have determined that the residual contamination at the site is not a threat to the public or the environment. Therefore, I am closing the spill case. 6/24/10 - Raphael Ketani. Anthony Musto (718) 937-8100 called today. He said that he had been talking to Leszek Zielinski, acting head of the PBS Unit. Mr. Zielinski had referred him to me. He said that he had never known he was supposed to register the tanks that had been pulled. He said that he thought the contractor was going to do this 11 years ago. I told Mr. Musto that the contractors don't always do the PBS registrations unless they are asked to. He asked who he is supposed to talk to regarding registering the tanks. I told him that Mr. Zielinski is in charge of the PBS Unit here in Region 2. Mr. Musto said that he was given the telephone number of the PBS Bureau in Albany and that he saw the name John Urda on a piece of correspondence. I told him to talk to both parties in order to resolve the matter. He asked how much the registration will cost. I told him that it is relatively inexpensive, when compared to any fines or penalties. I added that since Mr. Urda is involved there may be fines and penalties as there are outstanding violations because the tanks were never registered. Mr. Musto said that he will talk to Albany PBS and Mr. Urda.

All Materials:

Site ID:	122553
Operable Unit ID:	1060000
Operable Unit:	01
Material ID:	325088
Material Code:	0009
Material Name:	gasoline
Case No.:	Not reported
Material FA:	Petroleum
Quantity:	.00
Units:	G
Recovered:	.00
Resource Affected:	Soil
Oxygenate:	Not reported

CON EDISON (Continued) **S103571868**

Manifest Facility Information:

EPA ID:	NYP004568838
Country:	USA
Name:	CON EDISON
Address:	840 ATLANTIC AVE
Address 2:	Not reported
City,State,Zip:	BROOKLYN, NY 11238
Zip 4:	Not reported
Location Address 1:	840 ATLANTIC AVE
Location Address 2:	SB 14804
Location City,State,Zip:	BROOKLYN, NY 11238
Location Zip 4:	Not reported
Facility Status:	Not reported
Total Tanks:	Not reported
Code:	BP

Mailing:

Mailing Name:	CON EDISON
Mailing Contact:	TOM TEELING
Mailing Address 1:	4 IRVING PLACE 15TH FLOOR
Mailing Address 2:	Not reported
Mailing City,State,Zip:	NEW YORK, NY 10003
Mailing Zip 4:	Not reported
Mailing Country:	USA
Mailing Phone:	Not reported

Manifest Data:

Document ID:	Not reported
Manifest Status:	Not reported
Trans1 State ID:	NJ0000027193
Year:	2018
Trans2 State ID:	Not reported
Generator Ship Date:	06/18/2014
Trans1 Recv Date:	06/18/2014
Trans2 Recv Date:	Not reported
TSD Site Recv Date:	06/18/2014
Part A Recv Date:	Not reported
Part B Recv Date:	Not reported
Generator EPA ID:	NYP004568838
Trans1 EPA ID:	Not reported
Trans2 EPA ID:	Not reported
TSDF ID 1:	NJD002200046
TSDF ID 2:	Not reported
Manifest Tracking Number:	013255386JJK
Import Indicator:	N
Export Indicator:	N
Discr Quantity Indicator:	N
Discr Type Indicator:	N
Discr Residue Indicator:	N
Discr Partial Reject Indicator:	N
Discr Full Reject Indicator:	N
Manifest Ref Number:	Not reported
Alt Facility RCRA ID:	Not reported
Alt Facility Sign Date:	Not reported
MGMT Method Type Code:	H110
Waste Code a:	LEAD
Waste Code b:	Not reported

CON EDISON (Continued) **S103571868**

Waste Code c:	Not reported
Waste Code e:	Not reported
Waste Code f:	Not reported
Waste Code g:	Not reported
Waste Code 1:	Not reported
Waste Code 2:	Not reported
Waste Code 3:	Not reported
Waste Code 4:	Not reported
Waste Code 5:	Not reported
Waste Code 6:	Not reported
Quantity:	150
Units:	Gallons (liquids only)
Number of Containers:	1
Container Type:	Cargo tanks (tank trucks)
Handling Method:	Treat
Specific Gravity:	1

NYC OER:

Name:	840-856 ATLANTIC AVENUE
Address:	840 ATLANTIC AVENUE
City,State,Zip:	BROOKLYN, NY
Latitude:	40.681715
Longitude:	-73.967316
OER Project Numbers:	22TMP0914K,22EHAN222K,22CVCP084K
BBL:	3.0112200713011202E+69
OER Program:	VCP (Enrolled), E/RD (Review)
Class:	Active (A)
Phase:	Approved Remedial Plan
URL:	https://a002-epic.nyc.gov/app/workspace/32361/docrepository
Postcode:	8
Community Board:	35
Council District:	203
Census Tract:	3424825
BIN:	3011220001
NTA:	Prospect Heights

---

395 North 1/4-1/2 0.261 mi. 1379 ft.

ALLIANCE OF RESIDENT THEATRICS/NEW YORK **NY LTANKS U003740152**
138 SOUTH OXFORD STREET **NY UST N/A**
BROOKLYN, NY 11217

Relative: Higher

Actual: 69 ft.

LTANKS:

Name:	VISITING NURSE ASSOC
Address:	138 SOUTH OXFORD ST
City,State,Zip:	BROOKLYN, NY
Spill Number/Closed Date:	9909509 / 2005-01-28
Facility ID:	9909509
Site ID:	110213
Spill Date:	1999-11-04
Spill Cause:	Tank Test Failure
Spill Source:	Commercial/Industrial
Spill Class:	C4
Cleanup Ceased:	Not reported
SWIS:	2401
Investigator:	RWAUSTIN

ALLIANCE OF RESIDENT THEATRICS/NEW YORK (Continued) **U003740152**

Referred To:	Not reported
Reported to Dept:	1999-11-04
CID:	252
Water Affected:	Not reported
Spill Notifier:	Tank Tester
Last Inspection:	Not reported
Recommended Penalty:	False
Meets Standard:	False
UST Involvement:	False
Remediation Phase:	0
Date Entered In Computer:	1999-11-04
Spill Record Last Update:	2005-01-28
Spiller Name:	UNK
Spiller Company:	VISITING NURSE ASSOC
Spiller Address:	138 SOUTH OXFORD ST
Spiller County:	001
Spiller Contact:	UNK
Spiller Phone:	(718) 230-6916
Spiller Extention:	Not reported
DEC Region:	2
DER Facility ID:	96625
DEC Memo:	Prior to Sept, 2004 data translation this spill Lead_DEC Field was AUSTIN 5/18/04 - AUSTIN - TRANSFERRED FROM TOMASELLO FOR REASSIGNMENT - END 1/28/05 - AUSTIN - NO CONTAM. FOUND BY TESTER - CLOSED - END
Remarks:	NO CONTAMINATION WAS DISCOVERED. REPAIRS ON PIPE WORK AND RE-TEST.

All TTF:

Facility ID:	9909509
Spill Number:	9909509
Spill Tank Test:	1547815
Site ID:	110213
Tank Number:	1
Tank Size:	3000
Material:	0001
EPA UST:	Not reported
UST:	Not reported
Cause:	Not reported
Source:	Not reported
Test Method:	03
Test Method 2:	Horner EZ Check I or II
Leak Rate:	.00
Gross Fail:	Not reported
Modified By:	Spills
Last Modified Date:	Not reported

All Materials:

Site ID:	110213
Operable Unit ID:	1088200
Operable Unit:	01
Material ID:	298592
Material Code:	0001A
Material Name:	#2 fuel oil
Case No.:	Not reported
Material FA:	Petroleum
Quantity:	.00
Units:	G
Recovered:	.00

ALLIANCE OF RESIDENT THEATRICS/NEW YORK (Continued) **U003740152**

Resource Affected: Soil
Oxygenate: Not reported

UST:
Name: ALLIANCE OF RESIDENT THEATRICS/NEW YORK
Address: 138 SOUTH OXFORD STREET
City,State,Zip: BROOKLYN, NY 11217
Id/Status: 2-604393 / Unregulated/Closed
Program Type: PBS
Region: STATE
DEC Region: 2
Expiration Date: N/A
UTM X: 589864.36408
UTM Y: 4492656.35767
Site Type: Other

Affiliation Records:
Site Id: 26267
Affiliation Type: Facility Owner
Company Name: ALLIANCE OF RESIDENT THEATRICS/NEW YORK
Contact Type: Not reported
Contact Name: Not reported
Address1: 575 EIGHTH AVENUE, SUITE 17 S
Address2: Not reported
City: NEW YORK
State: NY
Zip Code: 10018-3011
Country Code: 001
Phone: (212) 244-6667
EMail: Not reported
Fax Number: Not reported
Modified By: TRANSLAT
Date Last Modified: 2004-03-04

Site Id: 26267
Affiliation Type: Mail Contact
Company Name: ALLIANCE OF RESIDENT THEATRICS/NEW YORK
Contact Type: Not reported
Contact Name: JERRY HOMAN
Address1: 138 SOUTH OXFORD STREET
Address2: Not reported
City: BROOKLYN
State: NY
Zip Code: 11217
Country Code: 001
Phone: (718) 398-3078
EMail: Not reported
Fax Number: Not reported
Modified By: TRANSLAT
Date Last Modified: 2004-03-04

Site Id: 26267
Affiliation Type: Facility Operator
Company Name: ALLIANCE OF RESIDENT THEATRICS/NEW YORK
Contact Type: Not reported
Contact Name: JERRY HOMAN

ALLIANCE OF RESIDENT THEATRICS/NEW YORK (Continued) **U003740152**

Address1:	Not reported
Address2:	Not reported
City:	Not reported
State:	NN
Zip Code:	Not reported
Country Code:	001
Phone:	(718) 398-3078
EMail:	Not reported
Fax Number:	Not reported
Modified By:	TRANSLAT
Date Last Modified:	2004-03-04

Site Id:	26267
Affiliation Type:	Emergency Contact
Company Name:	ALLIANCE OF RESIDENT THEATRICS/NEW YORK
Contact Type:	Not reported
Contact Name:	JERRY HOMAN
Address1:	Not reported
Address2:	Not reported
City:	Not reported
State:	NN
Zip Code:	Not reported
Country Code:	001
Phone:	(718) 398-3078
EMail:	Not reported
Fax Number:	Not reported
Modified By:	TRANSLAT
Date Last Modified:	2004-03-04

Tank Info:

Tank Number:	001
Tank ID:	57567
Tank Status:	Closed - In Place
Material Name:	Closed - In Place
Capacity Gallons:	3000
Install Date:	Not reported
Date Tank Closed:	08/14/2000
Registered:	True
Tank Location:	Underground
Tank Type:	Steel/carbon steel
Material Code:	0001
Common Name of Substance:	#2 Fuel Oil (On-Site Consumption)

Tightness Test Method:	NN
Date Test:	Not reported
Next Test Date:	Not reported
Pipe Model:	Not reported
Modified By:	MJGRIFFI
Last Modified:	05/09/2022

Equipment Records:

I05 - Overfill - Vent Whistle
J00 - Dispenser - None
B00 - Tank External Protection - None
F00 - Pipe External Protection - None
H00 - Tank Leak Detection - None

ALLIANCE OF RESIDENT THEATRICS/NEW YORK (Continued) **U003740152**

A00 - Tank Internal Protection - None
D01 - Pipe Type - Steel/Carbon Steel/Iron
C02 - Pipe Location - Underground/On-ground
G00 - Tank Secondary Containment - None

396
ENE
1/4-1/2
0.263 mi.
1390 ft.

805-825 ATLANTIC AVENUE
539 VANDERBILT AVENUE AND 550 CLINTON AVENUE
BROOKLYN, NY 11238

NY ENG CONTROLS **S121796665**
NY INST CONTROL **N/A**
NY BROWNFIELDS
NY E DESIGNATION

Relative:
Higher

Actual:
74 ft.

ENG CONTROLS:

Name:	805-825 ATLANTIC AVENUE
Address:	539 VANDERBILT AVENUE AND 550 CLINTON AVENUE
City,State,Zip:	BROOKLYN, NY 11238
Site Code:	512855
HW Code:	C224228
Control Code:	15
Control Type:	ENG
Date Record Added:	06/10/2022
Date Rec Updated:	08/09/2022
Updated By:	RECURLEY
Site Description:	Location: The site is located in an urban area in the Clinton Hill neighborhood of Brooklyn and is bounded by Atlantic Avenue to the south, Clinton Ave to the east, Vanderbilt Ave to the west, and multiple-family residential buildings to the north. Site Features: The site has been redeveloped as a mixed residential and commercial site. It was formerly occupied by three automotive related businesses, two restaurants and one vacant tenant space. The site occupies 2 tax lots forming an L-shaped area of 0.484 acres that faces Atlantic Avenue. Current Zoning and Land Use: The site is located in an R7A residential district with a C2-4 commercial overlay, within an Inclusionary Housing Designated Area. It was recently used for commercial purposes and is now vacant. Past Use of the Site: The western lot (lot 1) was previously developed with residential and retail buildings. Past uses included a plumber/carpenter shop (1887-1950) and an automotive service facility (1938-1969). A car wash was present by 1977 and was in use until 2018. The eastern lot (lot 59), along Atlantic Avenue, housed commercial tenants beginning in the 1930s. These included a paint and oil company, auto repair facilities, and a gas station. By the 1940's, the lot was occupied by three auto repair facilities, and the gas station, which remained until 1979. A bar and restaurant occupied the eastern portion of the lot along Clinton Avenue from 2010 to 2018. A set of six underground petroleum tanks were removed from the site in 2004 in the area of the former gas station. At that time, the soil was sampled and no exceedances were noted. The area was filled with clean material. Site Geology and Hydrogeology: The Site's subsurface consists of a layer of historic fill material beneath the surface cover that extends to depths between 5 and 24 feet below ground surface (bgs). The fill consists of fine to medium sand with variable amounts of gravel,silt, clay, brick, concrete, and glass fragments. Below the fill is a layer of sand, then a gravel layer to approximately 35 feet bgs. Native soil consisting of fine to medium sand is found below the gravel. The area by bedrock is of the Hartland formation, and is comprised of interbedded granulite, schist and amphibolite. The top of bedrock is greater than 50 ft bgs. Depth to groundwater is approximately 65 feet bgs. During the RI, an area

805-825 ATLANTIC AVENUE (Continued) **S121796665**

of perched groundwater was found in the western part of the site at 30 feet bgs. Groundwater beneath the site was expected to flow to the west toward the East River, about 1.5 miles away. However, based on the data collected, groundwater flow is to the southwest toward Atlantic Avenue.

Env Problem: Post-Remediation: Remediation at the site is protective. Residual contamination is being addressed through active treatment. The primary contaminants of concern are petroleum compounds in soil and groundwater in the SE corner of the site. Residual contamination in the soil and groundwater is being managed under a Site Management Plan. Prior to Remediation: Nature and Extent of Contamination: Preliminary sampling was conducted in 2015 and 2016. The Remedial Investigation Results from 2018 are described below: Soil and groundwater were analyzed for volatile organic compounds (VOCs), semi-volatile organic compounds (SVOCs), metals, polychlorinated biphenyls (PCBs), and pesticides. Groundwater was also analyzed for the emerging contaminants per- and polyfluoroalkyl substances (PFAS) and 1,4-dioxane. Soil vapor was analyzed for VOCs. Soil- The primary contaminants in soil at this site are metals and petroleum-related volatile organic compounds. Lead, barium and mercury exceed the restricted residential soil cleanup objectives (RRSCOs). Mercury (1.21 parts per million (ppm) max compared to 0.81 ppm) and barium (459 ppm max compared to 400 ppm) slightly exceed the RRSCOs in spots and are located at depths between 2 and 8 feet. Lead in soil ranges up to 2570 ppm and is located 7-8 feet deep. The RRSCO for lead is 400 ppm. Volatile organic compounds were detected in soil between 30 and 38 feet deep in the area of the former gas station. 1,2,4 Trimethylbenzene (42-98 ppm) and xylene (41-110 ppm) exceeded the protection of groundwater SCOs (3.6 ppm and 1.6 ppm respectively) and the RRSCOs (42 and 100 ppm respectively). Data does not indicate any off-site soil impacts related to this site. Groundwater- Groundwater was located at approximately 65 feet bgs. Groundwater on site flows southwest toward Atlantic Avenue. Groundwater samples at the site indicate trimethylbenzenes (up to 2167 parts per billion (ppb)) and 1768 ppb of BTEX (benzene, toluene, ethylbenzene and xylene) in one of the wells in the former gas station area. The groundwater standards are 5 ppb and 1 ppb. PFAS were sampled in 4 wells associated with the site. The emerging contaminant perfluorooctanesulfonic acid (PFOS) was identified in two wells near the western portion of the site above EPA's guidance value of 70 parts per trillion (ppt). The highest level was 150 ppt and was identified in the off-site well. The highest total PFAS in the three on-site wells was 224 ppt; the off-site well was 783 ppt. Soil Vapor - Soil vapor samples indicated the presence of BTEX compounds in soil vapor near the northwest corner of the site (7277 micrograms per cubic meter (g/m3)) and in the southeast corner of the site (9324 g/m3). For chlorinated compounds, the highest sample contained 360 ug/m3 tetrachloroethylene (PCE), a common dry-cleaning chemical, at a depth of 18 feet. To determine if off-site soil vapor impacts exist, the volunteer requested access for off-site soil vapor sampling at adjacent properties and was not able to obtain access.

Health Problem: Remedial actions are complete and measures are in place to prevent people from coming in contact with residual site contamination.

Dump: False
Structure: False
Lagoon: False
Landfill: False

805-825 ATLANTIC AVENUE (Continued) **S121796665**

Pond:	False
Disp Start:	Not reported
Disp Term:	Not reported
Lat/Long:	Not reported
Dell:	Not reported
Record Add:	2015-12-30 08:59:00
Record Upd:	2022-07-25 10:51:00
Updated By:	RECURLEY
Own Op:	1
Sub Type:	E
Owner Name:	Not reported
Owner Company:	Superior Associates, LLC
Owner Address:	c/o Crosstown Management Corp.
Owner Addr2:	97-77 Queens Boulevard, Suite 1120
Owner City,St,Zip:	Rego Park, NY 11374
Owner Country:	United States of America
Own Op:	6
Sub Type:	P03
Owner Name:	Jeffrey Gershon c/o Hope Street Capital
Owner Company:	550 Clinton Partners LLC
Owner Address:	56 West 22nd Street, 10th Floor
Owner Addr2:	Not reported
Owner City,St,Zip:	New York, NY 10010
Owner Country:	United States of America
Own Op:	Document Repository
Sub Type:	NNN
Owner Name:	Not reported
Owner Company:	Brooklyn Public Library - Clinton Hill Branch
Owner Address:	380 Washington Avenue
Owner Addr2:	Not reported
Owner City,St,Zip:	Brooklyn, NY 11238
Owner Country:	United States of America
Own Op:	Document Repository
Sub Type:	NNN
Owner Name:	Not reported
Owner Company:	Brooklyn Community Board 2
Owner Address:	350 Jay Street, 8th Floor
Owner Addr2:	Not reported
Owner City,St,Zip:	Brooklyn, NY 11201
Owner Country:	United States of America
Own Op:	6
Sub Type:	P03
Owner Name:	Jeffrey Gershon c/o Hope Street Capital
Owner Company:	539 Vanderbilt Partners LLC
Owner Address:	56 West 22nd Street, 10th Floor
Owner Addr2:	Not reported
Owner City,St,Zip:	New York, NY 10010
Owner Country:	United States of America
Own Op:	1
Sub Type:	E
Owner Name:	Not reported
Owner Company:	Lichter Family LLC
Owner Address:	551 5th Avenue, 24th Floor
Owner Addr2:	Not reported
Owner City,St,Zip:	New York, NY 10176
Owner Country:	United States of America
Own Op:	6

805-825 ATLANTIC AVENUE (Continued) **S121796665**

Sub Type:	P03
Owner Name:	Jeffrey Gershon C/O HOPE STREET CAPITAL
Owner Company:	VC Atlantic Partners LLC
Owner Address:	56 West 22nd Street, 10th Floor
Owner Addr2:	Not reported
Owner City,St,Zip:	New York, NY 10010
Owner Country:	United States of America
Own Op:	1
Sub Type:	E
Owner Name:	Rhonda Greifinger & Audrey Sharp Perlman Trustees
Owner Company:	The Clarence A. Greifinger Trust
Owner Address:	24262 CHERRY HILL PLACE
Owner Addr2:	Not reported
Owner City,St,Zip:	Laguna NIguel, CA 92677
Owner Country:	United States of America
Own Op:	1
Sub Type:	NNN
Owner Name:	Jeffrey Gershon c/o Hope street capital
Owner Company:	550 Clinton Partners LLC
Owner Address:	475 Park avenue South, Suite 1206
Owner Addr2:	Not reported
Owner City,St,Zip:	new york, NY 10016
Owner Country:	United States of America
Own Op:	1
Sub Type:	NNN
Owner Name:	Jeffrey Gersoh c/o Hope Street Capital
Owner Company:	539 Vanderbilt Partners LLC
Owner Address:	475 Park Avenue South, Suite 1206
Owner Addr2:	Not reported
Owner City,St,Zip:	New York, NY 10016
Owner Country:	United States of America
HW Code:	C224228
Waste Type:	benzo(a)anthracene
Waste Quantity:	UNKNOWN
Waste Code:	Not reported
HW Code:	C224228
Waste Type:	lead
Waste Quantity:	UNKNOWN
Waste Code:	Not reported
HW Code:	C224228
Waste Type:	ethylbenzene
Waste Quantity:	UNKNOWN
Waste Code:	Not reported
HW Code:	C224228
Waste Type:	1,2,4-trimethylbenzene
Waste Quantity:	UNKNOWN
Waste Code:	Not reported
HW Code:	C224228
Waste Type:	toluene
Waste Quantity:	UNKNOWN
Waste Code:	Not reported
HW Code:	C224228
Waste Type:	benzene
Waste Quantity:	UNKNOWN
Waste Code:	Not reported
HW Code:	C224228
Waste Type:	xylenol

805-825 ATLANTIC AVENUE (Continued) **S121796665**

Waste Quantity:	UNKNOWN
Waste Code:	Not reported
Crossref ID:	1710091
Cross Ref Type Code:	01
Cross Ref Type:	Spill No.
Record Added Date:	2021-05-28 16:51:00
Record Updated:	2021-05-28 16:51:00
Updated By:	JHOCONNE
Crossref ID:	C224228-03-17
Cross Ref Type Code:	23
Cross Ref Type:	Agreement/Consent Order Number
Record Added Date:	2022-03-30 09:18:00
Record Updated:	2022-03-30 09:18:00
Updated By:	RECURLEY
Crossref ID:	2022000254586
Cross Ref Type Code:	25
Cross Ref Type:	County Recording Identifier
Record Added Date:	2022-07-06 08:49:00
Record Updated:	2022-07-06 08:49:00
Updated By:	RECURLEY
Crossref ID:	2022000254585
Cross Ref Type Code:	25
Cross Ref Type:	County Recording Identifier
Record Added Date:	2022-07-06 08:48:00
Record Updated:	2022-07-06 08:48:00
Updated By:	RECURLEY
Name:	805-825 ATLANTIC AVENUE
Address:	539 VANDERBILT AVENUE AND 550 CLINTON AVENUE
City,State,Zip:	BROOKLYN, NY 11238
Site Code:	512855
HW Code:	C224228
Control Code:	35
Control Type:	ENG
Date Record Added:	06/10/2022
Date Rec Updated:	08/09/2022
Updated By:	RECURLEY
Site Description:	Location: The site is located in an urban area in the Clinton Hill neighborhood of Brooklyn and is bounded by Atlantic Avenue to the south, Clinton Ave to the east, Vanderbilt Ave to the west, and multiple-family residential buildings to the north. Site Features: The site has been redeveloped as a mixed residential and commercial site. It was formerly occupied by three automotive related businesses, two restaurants and one vacant tenant space. The site occupies 2 tax lots forming an L-shaped area of 0.484 acres that faces Atlantic Avenue. Current Zoning and Land Use: The site is located in an R7A residential district with a C2-4 commercial overlay, within an Inclusionary Housing Designated Area. It was recently used for commercial purposes and is now vacant. Past Use of the Site: The western lot (lot 1) was previously developed with residential and retail buildings. Past uses included a plumber/carpenter shop (1887-1950) and an automotive service facility (1938-1969). A car wash was present by 1977 and was in use until 2018. The eastern lot (lot 59), along Atlantic Avenue, housed commercial tenants beginning in the 1930s. These included a paint and oil company, auto repair facilities, and a gas station. By the 1940’s, the lot was occupied by three auto repair facilities, and the

805-825 ATLANTIC AVENUE (Continued) **S121796665**

gas station, which remained until 1979. A bar and restaurant occupied the eastern portion of the lot along Clinton Avenue from 2010 to 2018. A set of six underground petroleum tanks were removed from the site in 2004 in the area of the former gas station. At that time, the soil was sampled and no exceedances were noted. The area was filled with clean material. Site Geology and Hydrogeology: The Site's subsurface consists of a layer of historic fill material beneath the surface cover that extends to depths between 5 and 24 feet below ground surface (bgs). The fill consists of fine to medium sand with variable amounts of gravel,silt, clay, brick, concrete, and glass fragments. Below the fill is a layer of sand, then a gravel layer to approximately 35 feet bgs. Native soil consisting of fine to medium sand is found below the gravel. The area by bedrock is of the Hartland formation, and is comprised of interbedded granulite, schist and amphibolite. The top of bedrock is greater than 50 ft bgs. Depth to groundwater is approximately 65 feet bgs. During the RI, an area of perched groundwater was found in the western part of the site at 30 feet bgs. Groundwater beneath the site was expected to flow to the west toward the East River, about 1.5 miles away. However, based on the data collected, groundwater flow is to the southwest toward Atlantic Avenue.

Env Problem: Post-Remediation: Remediation at the site is protective. Residual contamination is being addressed through active treatment. The primary contaminants of concern are petroleum compounds in soil and groundwater in the SE corner of the site. Residual contamination in the soil and groundwater is being managed under a Site Management Plan. Prior to Remediation: Nature and Extent of Contamination: Preliminary sampling was conducted in 2015 and 2016. The Remedial Investigation Results from 2018 are described below: Soil and groundwater were analyzed for volatile organic compounds (VOCs), semi-volatile organic compounds (SVOCs), metals, polychlorinated biphenyls (PCBs), and pesticides. Groundwater was also analyzed for the emerging contaminants per- and polyfluoroalkyl substances (PFAS) and 1,4-dioxane. Soil vapor was analyzed for VOCs. Soil- The primary contaminants in soil at this site are metals and petroleum-related volatile organic compounds. Lead, barium and mercury exceed the restricted residential soil cleanup objectives (RRSCOs). Mercury (1.21 parts per million (ppm) max compared to 0.81 ppm) and barium (459 ppm max compared to 400 ppm) slightly exceed the RRSCOs in spots and are located at depths between 2 and 8 feet. Lead in soil ranges up to 2570 ppm and is located 7-8 feet deep. The RRSCO for lead is 400 ppm. Volatile organic compounds were detected in soil between 30 and 38 feet deep in the area of the former gas station. 1,2,4 Trimethylbenzene (42-98 ppm) and xylene (41-110 ppm) exceeded the protection of groundwater SCOs (3.6 ppm and 1.6 ppm respectively) and the RRSCOs (42 and 100 ppm respectively). Data does not indicate any off-site soil impacts related to this site. Groundwater- Groundwater was located at approximately 65 feet bgs. Groundwater on site flows southwest toward Atlantic Avenue. Groundwater samples at the site indicate trimethylbenzenes (up to 2167 parts per billion (ppb)) and 1768 ppb of BTEX (benzene, toluene, ethylbenzene and xylene) in one of the wells in the former gas station area. The groundwater standards are 5 ppb and 1 ppb. PFAS were sampled in 4 wells associated with the site. The emerging contaminant perfluorooctanesulfonic acid (PFOS) was identified in two wells near the western portion of the site above EPA's guidance value of 70 parts per trillion (ppt). The highest level was 150 ppt and was

805-825 ATLANTIC AVENUE (Continued) **S121796665**

identified in the off-site well. The highest total PFAS in the three on-site wells was 224 ppt; the off-site well was 783 ppt. Soil Vapor - Soil vapor samples indicated the presence of BTEX compounds in soil vapor near the northwest corner of the site (7277 micrograms per cubic meter (g/m3)) and in the southeast corner of the site (9324 g/m3). For chlorinated compounds, the highest sample contained 360 ug/m3 tetrachloroethylene (PCE), a common dry-cleaning chemical, at a depth of 18 feet. To determine if off-site soil vapor impacts exist, the volunteer requested access for off-site soil vapor sampling at adjacent properties and was not able to obtain access.

Health Problem:	Remedial actions are complete and measures are in place to prevent people from coming in contact with residual site contamination.
Dump:	False
Structure:	False
Lagoon:	False
Landfill:	False
Pond:	False
Disp Start:	Not reported
Disp Term:	Not reported
Lat/Long:	Not reported
Dell:	Not reported
Record Add:	2015-12-30 08:59:00
Record Upd:	2022-07-25 10:51:00
Updated By:	RECURLEY
Own Op:	1
Sub Type:	E
Owner Name:	Not reported
Owner Company:	Superior Associates, LLC
Owner Address:	c/o Crosstown Management Corp.
Owner Addr2:	97-77 Queens Boulevard, Suite 1120
Owner City,St,Zip:	Rego Park, NY 11374
Owner Country:	United States of America
Own Op:	6
Sub Type:	P03
Owner Name:	Jeffrey Gershon c/o Hope Street Capital
Owner Company:	550 Clinton Partners LLC
Owner Address:	56 West 22nd Street, 10th Floor
Owner Addr2:	Not reported
Owner City,St,Zip:	New York, NY 10010
Owner Country:	United States of America
Own Op:	Document Repository
Sub Type:	NNN
Owner Name:	Not reported
Owner Company:	Brooklyn Public Library - Clinton Hill Branch
Owner Address:	380 Washington Avenue
Owner Addr2:	Not reported
Owner City,St,Zip:	Brooklyn, NY 11238
Owner Country:	United States of America
Own Op:	Document Repository
Sub Type:	NNN
Owner Name:	Not reported
Owner Company:	Brooklyn Community Board 2
Owner Address:	350 Jay Street, 8th Floor
Owner Addr2:	Not reported
Owner City,St,Zip:	Brooklyn, NY 11201
Owner Country:	United States of America
Own Op:	6

805-825 ATLANTIC AVENUE (Continued) **S121796665**

Sub Type:	P03
Owner Name:	Jeffrey Gershon c/o Hope Street Capital
Owner Company:	539 Vanderbilt Partners LLC
Owner Address:	56 West 22nd Street, 10th Floor
Owner Addr2:	Not reported
Owner City,St,Zip:	New York, NY 10010
Owner Country:	United States of America
Own Op:	1
Sub Type:	E
Owner Name:	Not reported
Owner Company:	Lichter Family LLC
Owner Address:	551 5th Avenue, 24th Floor
Owner Addr2:	Not reported
Owner City,St,Zip:	New York, NY 10176
Owner Country:	United States of America
Own Op:	6
Sub Type:	P03
Owner Name:	Jeffrey Gershon C/O HOPE STREET CAPITAL
Owner Company:	VC Atlantic Partners LLC
Owner Address:	56 West 22nd Street, 10th Floor
Owner Addr2:	Not reported
Owner City,St,Zip:	New York, NY 10010
Owner Country:	United States of America
Own Op:	1
Sub Type:	E
Owner Name:	Rhonda Greifinger & Audrey Sharp Perlman Trustees
Owner Company:	The Clarence A. Greifinger Trust
Owner Address:	24262 CHERRY HILL PLACE
Owner Addr2:	Not reported
Owner City,St,Zip:	Laguna NIguel, CA 92677
Owner Country:	United States of America
Own Op:	1
Sub Type:	NNN
Owner Name:	Jeffrey Gershon c/o Hope street capital
Owner Company:	550 Clinton Partners LLC
Owner Address:	475 Park avenue South, Suite 1206
Owner Addr2:	Not reported
Owner City,St,Zip:	new york, NY 10016
Owner Country:	United States of America
Own Op:	1
Sub Type:	NNN
Owner Name:	Jeffrey Gersoh c/o Hope Street Capital
Owner Company:	539 Vanderbilt Partners LLC
Owner Address:	475 Park Avenue South, Suite 1206
Owner Addr2:	Not reported
Owner City,St,Zip:	New York, NY 10016
Owner Country:	United States of America
HW Code:	C224228
Waste Type:	benzo(a)anthracene
Waste Quantity:	UNKNOWN
Waste Code:	Not reported
HW Code:	C224228
Waste Type:	lead
Waste Quantity:	UNKNOWN
Waste Code:	Not reported
HW Code:	C224228
Waste Type:	ethylbenzene

805-825 ATLANTIC AVENUE (Continued) **S121796665**

Waste Quantity:	UNKNOWN
Waste Code:	Not reported
HW Code:	C224228
Waste Type:	1,2,4-trimethylbenzene
Waste Quantity:	UNKNOWN
Waste Code:	Not reported
HW Code:	C224228
Waste Type:	toluene
Waste Quantity:	UNKNOWN
Waste Code:	Not reported
HW Code:	C224228
Waste Type:	benzene
Waste Quantity:	UNKNOWN
Waste Code:	Not reported
HW Code:	C224228
Waste Type:	xylenol
Waste Quantity:	UNKNOWN
Waste Code:	Not reported
Crossref ID:	1710091
Cross Ref Type Code:	01
Cross Ref Type:	Spill No.
Record Added Date:	2021-05-28 16:51:00
Record Updated:	2021-05-28 16:51:00
Updated By:	JHOCONNE
Crossref ID:	C224228-03-17
Cross Ref Type Code:	23
Cross Ref Type:	Agreement/Consent Order Number
Record Added Date:	2022-03-30 09:18:00
Record Updated:	2022-03-30 09:18:00
Updated By:	RECURLEY
Crossref ID:	2022000254586
Cross Ref Type Code:	25
Cross Ref Type:	County Recording Identifier
Record Added Date:	2022-07-06 08:49:00
Record Updated:	2022-07-06 08:49:00
Updated By:	RECURLEY
Crossref ID:	2022000254585
Cross Ref Type Code:	25
Cross Ref Type:	County Recording Identifier
Record Added Date:	2022-07-06 08:48:00
Record Updated:	2022-07-06 08:48:00
Updated By:	RECURLEY
Name:	805-825 ATLANTIC AVENUE
Address:	539 VANDERBILT AVENUE AND 550 CLINTON AVENUE
City,State,Zip:	BROOKLYN, NY 11238
Site Code:	512855
HW Code:	C224228
Control Code:	36
Control Type:	ENG
Date Record Added:	06/10/2022
Date Rec Updated:	08/09/2022
Updated By:	RECURLEY
Site Description:	Location: The site is located in an urban area in the Clinton Hill neighborhood of Brooklyn and is bounded by Atlantic Avenue to the south, Clinton Ave to the east, Vanderbilt Ave to the west, and multiple-family residential buildings to the north. Site Features:

805-825 ATLANTIC AVENUE (Continued) **S121796665**

The site has been redeveloped as a mixed residential and commercial site. It was formerly occupied by three automotive related businesses, two restaurants and one vacant tenant space. The site occupies 2 tax lots forming an L-shaped area of 0.484 acres that faces Atlantic Avenue. Current Zoning and Land Use: The site is located in an R7A residential district with a C2-4 commercial overlay, within an Inclusionary Housing Designated Area. It was recently used for commercial purposes and is now vacant. Past Use of the Site: The western lot (lot 1) was previously developed with residential and retail buildings. Past uses included a plumber/carpenter shop (1887-1950) and an automotive service facility (1938-1969). A car wash was present by 1977 and was in use until 2018. The eastern lot (lot 59), along Atlantic Avenue, housed commercial tenants beginning in the 1930s. These included a paint and oil company, auto repair facilities, and a gas station. By the 1940's, the lot was occupied by three auto repair facilities, and the gas station, which remained until 1979. A bar and restaurant occupied the eastern portion of the lot along Clinton Avenue from 2010 to 2018. A set of six underground petroleum tanks were removed from the site in 2004 in the area of the former gas station. At that time, the soil was sampled and no exceedances were noted. The area was filled with clean material. Site Geology and Hydrogeology: The Site's subsurface consists of a layer of historic fill material beneath the surface cover that extends to depths between 5 and 24 feet below ground surface (bgs). The fill consists of fine to medium sand with variable amounts of gravel,silt, clay, brick, concrete, and glass fragments. Below the fill is a layer of sand, then a gravel layer to approximately 35 feet bgs. Native soil consisting of fine to medium sand is found below the gravel. The area by bedrock is of the Hartland formation, and is comprised of interbedded granulite, schist and amphibolite. The top of bedrock is greater than 50 ft bgs. Depth to groundwater is approximately 65 feet bgs. During the RI, an area of perched groundwater was found in the western part of the site at 30 feet bgs. Groundwater beneath the site was expected to flow to the west toward the East River, about 1.5 miles away. However, based on the data collected, groundwater flow is to the southwest toward Atlantic Avenue.

Env Problem:

Post-Remediation: Remediation at the site is protective. Residual contamination is being addressed through active treatment. The primary contaminants of concern are petroleum compounds in soil and groundwater in the SE corner of the site. Residual contamination in the soil and groundwater is being managed under a Site Management Plan. Prior to Remediation: Nature and Extent of Contamination: Preliminary sampling was conducted in 2015 and 2016. The Remedial Investigation Results from 2018 are described below: Soil and groundwater were analyzed for volatile organic compounds (VOCs), semi-volatile organic compounds (SVOCs), metals, polychlorinated biphenyls (PCBs), and pesticides. Groundwater was also analyzed for the emerging contaminants per- and polyfluoroalkyl substances (PFAS) and 1,4-dioxane. Soil vapor was analyzed for VOCs. Soil- The primary contaminants in soil at this site are metals and petroleum-related volatile organic compounds. Lead, barium and mercury exceed the restricted residential soil cleanup objectives (RRSCOs). Mercury (1.21 parts per million (ppm) max compared to 0.81 ppm) and barium (459 ppm max compared to 400 ppm) slightly exceed the RRSCOs in spots and are located at depths between 2 and 8 feet. Lead in soil ranges up to 2570 ppm and is located 7-8 feet deep. The RRSCO for lead is

805-825 ATLANTIC AVENUE (Continued) **S121796665**

400 ppm. Volatile organic compounds were detected in soil between 30 and 38 feet deep in the area of the former gas station. 1,2,4 Trimethylbenzene (42-98 ppm) and xylene (41-110 ppm) exceeded the protection of groundwater SCOs (3.6 ppm and 1.6 ppm respectively) and the RRSCOs (42 and 100 ppm respectively). Data does not indicate any off-site soil impacts related to this site. Groundwater- Groundwater was located at approximately 65 feet bgs. Groundwater on site flows southwest toward Atlantic Avenue. Groundwater samples at the site indicate trimethylbenzenes (up to 2167 parts per billion (ppb)) and 1768 ppb of BTEX (benzene, toluene, ethylbenzene and xylene) in one of the wells in the former gas station area. The groundwater standards are 5 ppb and 1 ppb. PFAS were sampled in 4 wells associated with the site. The emerging contaminant perfluorooctanesulfonic acid (PFOS) was identified in two wells near the western portion of the site above EPA's guidance value of 70 parts per trillion (ppt). The highest level was 150 ppt and was identified in the off-site well. The highest total PFAS in the three on-site wells was 224 ppt; the off-site well was 783 ppt. Soil Vapor - Soil vapor samples indicated the presence of BTEX compounds in soil vapor near the northwest corner of the site (7277 micrograms per cubic meter (g/m3)) and in the southeast corner of the site (9324 g/m3). For chlorinated compounds, the highest sample contained 360 ug/m3 tetrachloroethylene (PCE), a common dry-cleaning chemical, at a depth of 18 feet. To determine if off-site soil vapor impacts exist, the volunteer requested access for off-site soil vapor sampling at adjacent properties and was not able to obtain access.

Health Problem:	Remedial actions are complete and measures are in place to prevent people from coming in contact with residual site contamination.
Dump:	False
Structure:	False
Lagoon:	False
Landfill:	False
Pond:	False
Disp Start:	Not reported
Disp Term:	Not reported
Lat/Long:	Not reported
Dell:	Not reported
Record Add:	2015-12-30 08:59:00
Record Upd:	2022-07-25 10:51:00
Updated By:	RECURLEY
Own Op:	1
Sub Type:	E
Owner Name:	Not reported
Owner Company:	Superior Associates, LLC
Owner Address:	c/o Crosstown Management Corp.
Owner Addr2:	97-77 Queens Boulevard, Suite 1120
Owner City,St,Zip:	Rego Park, NY 11374
Owner Country:	United States of America
Own Op:	6
Sub Type:	P03
Owner Name:	Jeffrey Gershon c/o Hope Street Capital
Owner Company:	550 Clinton Partners LLC
Owner Address:	56 West 22nd Street, 10th Floor
Owner Addr2:	Not reported
Owner City,St,Zip:	New York, NY 10010
Owner Country:	United States of America
Own Op:	Document Repository

805-825 ATLANTIC AVENUE (Continued) **S121796665**

Sub Type:	NNN
Owner Name:	Not reported
Owner Company:	Brooklyn Public Library - Clinton Hill Branch
Owner Address:	380 Washington Avenue
Owner Addr2:	Not reported
Owner City,St,Zip:	Brooklyn, NY 11238
Owner Country:	United States of America
Own Op:	Document Repository
Sub Type:	NNN
Owner Name:	Not reported
Owner Company:	Brooklyn Community Board 2
Owner Address:	350 Jay Street, 8th Floor
Owner Addr2:	Not reported
Owner City,St,Zip:	Brooklyn, NY 11201
Owner Country:	United States of America
Own Op:	6
Sub Type:	P03
Owner Name:	Jeffrey Gershon c/o Hope Street Capital
Owner Company:	539 Vanderbilt Partners LLC
Owner Address:	56 West 22nd Street, 10th Floor
Owner Addr2:	Not reported
Owner City,St,Zip:	New York, NY 10010
Owner Country:	United States of America
Own Op:	1
Sub Type:	E
Owner Name:	Not reported
Owner Company:	Lichter Family LLC
Owner Address:	551 5th Avenue, 24th Floor
Owner Addr2:	Not reported
Owner City,St,Zip:	New York, NY 10176
Owner Country:	United States of America
Own Op:	6
Sub Type:	P03
Owner Name:	Jeffrey Gershon C/O HOPE STREET CAPITAL
Owner Company:	VC Atlantic Partners LLC
Owner Address:	56 West 22nd Street, 10th Floor
Owner Addr2:	Not reported
Owner City,St,Zip:	New York, NY 10010
Owner Country:	United States of America
Own Op:	1
Sub Type:	E
Owner Name:	Rhonda Greifinger & Audrey Sharp Perlman Trustees
Owner Company:	The Clarence A. Greifinger Trust
Owner Address:	24262 CHERRY HILL PLACE
Owner Addr2:	Not reported
Owner City,St,Zip:	Laguna NIguel, CA 92677
Owner Country:	United States of America
Own Op:	1
Sub Type:	NNN
Owner Name:	Jeffrey Gershon c/o Hope street capital
Owner Company:	550 Clinton Partners LLC
Owner Address:	475 Park avenue South, Suite 1206
Owner Addr2:	Not reported
Owner City,St,Zip:	new york, NY 10016
Owner Country:	United States of America
Own Op:	1
Sub Type:	NNN

805-825 ATLANTIC AVENUE (Continued) **S121796665**

Owner Name:	Jeffrey Gersoh c/o Hope Street Capital
Owner Company:	539 Vanderbilt Partners LLC
Owner Address:	475 Park Avenue South, Suite 1206
Owner Addr2:	Not reported
Owner City,St,Zip:	New York, NY 10016
Owner Country:	United States of America
HW Code:	C224228
Waste Type:	benzo(a)anthracene
Waste Quantity:	UNKNOWN
Waste Code:	Not reported
HW Code:	C224228
Waste Type:	lead
Waste Quantity:	UNKNOWN
Waste Code:	Not reported
HW Code:	C224228
Waste Type:	ethylbenzene
Waste Quantity:	UNKNOWN
Waste Code:	Not reported
HW Code:	C224228
Waste Type:	1,2,4-trimethylbenzene
Waste Quantity:	UNKNOWN
Waste Code:	Not reported
HW Code:	C224228
Waste Type:	toluene
Waste Quantity:	UNKNOWN
Waste Code:	Not reported
HW Code:	C224228
Waste Type:	benzene
Waste Quantity:	UNKNOWN
Waste Code:	Not reported
HW Code:	C224228
Waste Type:	xylenol
Waste Quantity:	UNKNOWN
Waste Code:	Not reported
Crossref ID:	1710091
Cross Ref Type Code:	01
Cross Ref Type:	Spill No.
Record Added Date:	2021-05-28 16:51:00
Record Updated:	2021-05-28 16:51:00
Updated By:	JHOCONNE
Crossref ID:	C224228-03-17
Cross Ref Type Code:	23
Cross Ref Type:	Agreement/Consent Order Number
Record Added Date:	2022-03-30 09:18:00
Record Updated:	2022-03-30 09:18:00
Updated By:	RECURLEY
Crossref ID:	2022000254586
Cross Ref Type Code:	25
Cross Ref Type:	County Recording Identifier
Record Added Date:	2022-07-06 08:49:00
Record Updated:	2022-07-06 08:49:00
Updated By:	RECURLEY
Crossref ID:	2022000254585
Cross Ref Type Code:	25
Cross Ref Type:	County Recording Identifier
Record Added Date:	2022-07-06 08:48:00
Record Updated:	2022-07-06 08:48:00

805-825 ATLANTIC AVENUE (Continued) **S121796665**

Updated By:	RECURLEY
Name:	805-825 ATLANTIC AVENUE
Address:	539 VANDERBILT AVENUE AND 550 CLINTON AVENUE
City,State,Zip:	BROOKLYN, NY 11238
Site Code:	512855
HW Code:	C224228
Control Code:	13
Control Type:	ENG
Date Record Added:	06/10/2022
Date Rec Updated:	08/09/2022
Updated By:	RECURLEY
Site Description:	Location: The site is located in an urban area in the Clinton Hill neighborhood of Brooklyn and is bounded by Atlantic Avenue to the south, Clinton Ave to the east, Vanderbilt Ave to the west, and multiple-family residential buildings to the north. Site Features: The site has been redeveloped as a mixed residential and commercial site. It was formerly occupied by three automotive related businesses, two restaurants and one vacant tenant space. The site occupies 2 tax lots forming an L-shaped area of 0.484 acres that faces Atlantic Avenue. Current Zoning and Land Use: The site is located in an R7A residential district with a C2-4 commercial overlay, within an Inclusionary Housing Designated Area. It was recently used for commercial purposes and is now vacant. Past Use of the Site: The western lot (lot 1) was previously developed with residential and retail buildings. Past uses included a plumber/carpenter shop (1887-1950) and an automotive service facility (1938-1969). A car wash was present by 1977 and was in use until 2018. The eastern lot (lot 59), along Atlantic Avenue, housed commercial tenants beginning in the 1930s. These included a paint and oil company, auto repair facilities, and a gas station. By the 1940's, the lot was occupied by three auto repair facilities, and the gas station, which remained until 1979. A bar and restaurant occupied the eastern portion of the lot along Clinton Avenue from 2010 to 2018. A set of six underground petroleum tanks were removed from the site in 2004 in the area of the former gas station. At that time, the soil was sampled and no exceedances were noted. The area was filled with clean material. Site Geology and Hydrogeology: The Site's subsurface consists of a layer of historic fill material beneath the surface cover that extends to depths between 5 and 24 feet below ground surface (bgs). The fill consists of fine to medium sand with variable amounts of gravel,silt, clay, brick, concrete, and glass fragments. Below the fill is a layer of sand, then a gravel layer to approximately 35 feet bgs. Native soil consisting of fine to medium sand is found below the gravel. The area by bedrock is of the Hartland formation, and is comprised of interbedded granulite, schist and amphibolite. The top of bedrock is greater than 50 ft bgs. Depth to groundwater is approximately 65 feet bgs. During the RI, an area of perched groundwater was found in the western part of the site at 30 feet bgs. Groundwater beneath the site was expected to flow to the west toward the East River, about 1.5 miles away. However, based on the data collected, groundwater flow is to the southwest toward Atlantic Avenue.
Env Problem:	Post-Remediation: Remediation at the site is protective. Residual contamination is being addressed through active treatment. The primary contaminants of concern are petroleum compounds in soil and groundwater in the SE corner of the site. Residual contamination in

805-825 ATLANTIC AVENUE (Continued) **S121796665**

the soil and groundwater is being managed under a Site Management Plan. Prior to Remediation: Nature and Extent of Contamination: Preliminary sampling was conducted in 2015 and 2016. The Remedial Investigation Results from 2018 are described below: Soil and groundwater were analyzed for volatile organic compounds (VOCs), semi-volatile organic compounds (SVOCs), metals, polychlorinated biphenyls (PCBs), and pesticides. Groundwater was also analyzed for the emerging contaminants per- and polyfluoroalkyl substances (PFAS) and 1,4-dioxane. Soil vapor was analyzed for VOCs. Soil- The primary contaminants in soil at this site are metals and petroleum-related volatile organic compounds. Lead, barium and mercury exceed the restricted residential soil cleanup objectives (RRSCOs). Mercury (1.21 parts per million (ppm) max compared to 0.81 ppm) and barium (459 ppm max compared to 400 ppm) slightly exceed the RRSCOs in spots and are located at depths between 2 and 8 feet. Lead in soil ranges up to 2570 ppm and is located 7-8 feet deep. The RRSCO for lead is 400 ppm. Volatile organic compounds were detected in soil between 30 and 38 feet deep in the area of the former gas station. 1,2,4 Trimethylbenzene (42-98 ppm) and xylene (41-110 ppm) exceeded the protection of groundwater SCOs (3.6 ppm and 1.6 ppm respectively) and the RRSCOs (42 and 100 ppm respectively). Data does not indicate any off-site soil impacts related to this site. Groundwater- Groundwater was located at approximately 65 feet bgs. Groundwater on site flows southwest toward Atlantic Avenue. Groundwater samples at the site indicate trimethylbenzenes (up to 2167 parts per billion (ppb)) and 1768 ppb of BTEX (benzene, toluene, ethylbenzene and xylene) in one of the wells in the former gas station area. The groundwater standards are 5 ppb and 1 ppb. PFAS were sampled in 4 wells associated with the site. The emerging contaminant perfluorooctanesulfonic acid (PFOS) was identified in two wells near the western portion of the site above EPA’s guidance value of 70 parts per trillion (ppt). The highest level was 150 ppt and was identified in the off-site well. The highest total PFAS in the three on-site wells was 224 ppt; the off-site well was 783 ppt. Soil Vapor - Soil vapor samples indicated the presence of BTEX compounds in soil vapor near the northwest corner of the site (7277 micrograms per cubic meter (g/m3)) and in the southeast corner of the site (9324 g/m3). For chlorinated compounds, the highest sample contained 360 ug/m3 tetrachloroethylene (PCE), a common dry-cleaning chemical, at a depth of 18 feet. To determine if off-site soil vapor impacts exist, the volunteer requested access for off-site soil vapor sampling at adjacent properties and was not able to obtain access.

Health Problem:	Remedial actions are complete and measures are in place to prevent people from coming in contact with residual site contamination.
Dump:	False
Structure:	False
Lagoon:	False
Landfill:	False
Pond:	False
Disp Start:	Not reported
Disp Term:	Not reported
Lat/Long:	Not reported
Dell:	Not reported
Record Add:	2015-12-30 08:59:00
Record Upd:	2022-07-25 10:51:00
Updated By:	RECURLEY
Own Op:	1

805-825 ATLANTIC AVENUE (Continued) **S121796665**

Sub Type:	E
Owner Name:	Not reported
Owner Company:	Superior Associates, LLC
Owner Address:	c/o Crosstown Management Corp.
Owner Addr2:	97-77 Queens Boulevard, Suite 1120
Owner City,St,Zip:	Rego Park, NY 11374
Owner Country:	United States of America
Own Op:	6
Sub Type:	P03
Owner Name:	Jeffrey Gershon c/o Hope Street Capital
Owner Company:	550 Clinton Partners LLC
Owner Address:	56 West 22nd Street, 10th Floor
Owner Addr2:	Not reported
Owner City,St,Zip:	New York, NY 10010
Owner Country:	United States of America
Own Op:	Document Repository
Sub Type:	NNN
Owner Name:	Not reported
Owner Company:	Brooklyn Public Library - Clinton Hill Branch
Owner Address:	380 Washington Avenue
Owner Addr2:	Not reported
Owner City,St,Zip:	Brooklyn, NY 11238
Owner Country:	United States of America
Own Op:	Document Repository
Sub Type:	NNN
Owner Name:	Not reported
Owner Company:	Brooklyn Community Board 2
Owner Address:	350 Jay Street, 8th Floor
Owner Addr2:	Not reported
Owner City,St,Zip:	Brooklyn, NY 11201
Owner Country:	United States of America
Own Op:	6
Sub Type:	P03
Owner Name:	Jeffrey Gershon c/o Hope Street Capital
Owner Company:	539 Vanderbilt Partners LLC
Owner Address:	56 West 22nd Street, 10th Floor
Owner Addr2:	Not reported
Owner City,St,Zip:	New York, NY 10010
Owner Country:	United States of America
Own Op:	1
Sub Type:	E
Owner Name:	Not reported
Owner Company:	Lichter Family LLC
Owner Address:	551 5th Avenue, 24th Floor
Owner Addr2:	Not reported
Owner City,St,Zip:	New York, NY 10176
Owner Country:	United States of America
Own Op:	6
Sub Type:	P03
Owner Name:	Jeffrey Gershon C/O HOPE STREET CAPITAL
Owner Company:	VC Atlantic Partners LLC
Owner Address:	56 West 22nd Street, 10th Floor
Owner Addr2:	Not reported
Owner City,St,Zip:	New York, NY 10010
Owner Country:	United States of America
Own Op:	1
Sub Type:	E

805-825 ATLANTIC AVENUE (Continued) **S121796665**

Owner Name:	Rhonda Greifinger & Audrey Sharp Perlman Trustees
Owner Company:	The Clarence A. Greifinger Trust
Owner Address:	24262 CHERRY HILL PLACE
Owner Addr2:	Not reported
Owner City,St,Zip:	Laguna NIguel, CA 92677
Owner Country:	United States of America
Own Op:	1
Sub Type:	NNN
Owner Name:	Jeffrey Gershon c/o Hope street capital
Owner Company:	550 Clinton Partners LLC
Owner Address:	475 Park avenue South, Suite 1206
Owner Addr2:	Not reported
Owner City,St,Zip:	new york, NY 10016
Owner Country:	United States of America
Own Op:	1
Sub Type:	NNN
Owner Name:	Jeffrey Gersoh c/o Hope Street Capital
Owner Company:	539 Vanderbilt Partners LLC
Owner Address:	475 Park Avenue South, Suite 1206
Owner Addr2:	Not reported
Owner City,St,Zip:	New York, NY 10016
Owner Country:	United States of America
HW Code:	C224228
Waste Type:	benzo(a)anthracene
Waste Quantity:	UNKNOWN
Waste Code:	Not reported
HW Code:	C224228
Waste Type:	lead
Waste Quantity:	UNKNOWN
Waste Code:	Not reported
HW Code:	C224228
Waste Type:	ethylbenzene
Waste Quantity:	UNKNOWN
Waste Code:	Not reported
HW Code:	C224228
Waste Type:	1,2,4-trimethylbenzene
Waste Quantity:	UNKNOWN
Waste Code:	Not reported
HW Code:	C224228
Waste Type:	toluene
Waste Quantity:	UNKNOWN
Waste Code:	Not reported
HW Code:	C224228
Waste Type:	benzene
Waste Quantity:	UNKNOWN
Waste Code:	Not reported
HW Code:	C224228
Waste Type:	xylenol
Waste Quantity:	UNKNOWN
Waste Code:	Not reported
Crossref ID:	1710091
Cross Ref Type Code:	01
Cross Ref Type:	Spill No.
Record Added Date:	2021-05-28 16:51:00
Record Updated:	2021-05-28 16:51:00
Updated By:	JHOCONNE
Crossref ID:	C224228-03-17

805-825 ATLANTIC AVENUE (Continued) **S121796665**

Cross Ref Type Code: 23
Cross Ref Type: Agreement/Consent Order Number
Record Added Date: 2022-03-30 09:18:00
Record Updated: 2022-03-30 09:18:00
Updated By: RECURLEY
Crossref ID: 2022000254586
Cross Ref Type Code: 25
Cross Ref Type: County Recording Identifier
Record Added Date: 2022-07-06 08:49:00
Record Updated: 2022-07-06 08:49:00
Updated By: RECURLEY
Crossref ID: 2022000254585
Cross Ref Type Code: 25
Cross Ref Type: County Recording Identifier
Record Added Date: 2022-07-06 08:48:00
Record Updated: 2022-07-06 08:48:00
Updated By: RECURLEY

INST CONTROL:
Name: 805-825 ATLANTIC AVENUE
Address: 539 VANDERBILT AVENUE AND 550 CLINTON AVENUE
City,State,Zip: BROOKLYN, NY 11238
Site Code: 512855
Control Name: Environmental Easement
HW Code: C224228
Control Code: J
Control Type: INST
Dt record added: 06/10/2022
Dt rec updated: 08/09/2022
Updated By: RECURLEY
Site Code: 512855
Site Description: Location: The site is located in an urban area in the Clinton Hill neighborhood of Brooklyn and is bounded by Atlantic Avenue to the south, Clinton Ave to the east, Vanderbilt Ave to the west, and multiple-family residential buildings to the north. Site Features: The site has been redeveloped as a mixed residential and commercial site. It was formerly occupied by three automotive related businesses, two restaurants and one vacant tenant space. The site occupies 2 tax lots forming an L-shaped area of 0.484 acres that faces Atlantic Avenue. Current Zoning and Land Use: The site is located in an R7A residential district with a C2-4 commercial overlay, within an Inclusionary Housing Designated Area. It was recently used for commercial purposes and is now vacant. Past Use of the Site: The western lot (lot 1) was previously developed with residential and retail buildings. Past uses included a plumber/carpenter shop (1887-1950) and an automotive service facility (1938-1969). A car wash was present by 1977 and was in use until 2018. The eastern lot (lot 59), along Atlantic Avenue, housed commercial tenants beginning in the 1930s. These included a paint and oil company, auto repair facilities, and a gas station. By the 1940’s, the lot was occupied by three auto repair facilities, and the gas station, which remained until 1979. A bar and restaurant occupied the eastern portion of the lot along Clinton Avenue from 2010 to 2018. A set of six underground petroleum tanks were removed from the site in 2004 in the area of the former gas station. At that time, the soil was sampled and no exceedances were noted. The area was filled with clean material. Site Geology and Hydrogeology: The Site’s

805-825 ATLANTIC AVENUE (Continued) **S121796665**

subsurface consists of a layer of historic fill material beneath the surface cover that extends to depths between 5 and 24 feet below ground surface (bgs). The fill consists of fine to medium sand with variable amounts of gravel,silt, clay, brick, concrete, and glass fragments. Below the fill is a layer of sand, then a gravel layer to approximately 35 feet bgs. Native soil consisting of fine to medium sand is found below the gravel. The area by bedrock is of the Hartland formation, and is comprised of interbedded granulite, schist and amphibolite. The top of bedrock is greater than 50 ft bgs. Depth to groundwater is approximately 65 feet bgs. During the RI, an area of perched groundwater was found in the western part of the site at 30 feet bgs. Groundwater beneath the site was expected to flow to the west toward the East River, about 1.5 miles away. However, based on the data collected, groundwater flow is to the southwest toward Atlantic Avenue.

Env Problem: Post-Remediation: Remediation at the site is protective. Residual contamination is being addressed through active treatment. The primary contaminants of concern are petroleum compounds in soil and groundwater in the SE corner of the site. Residual contamination in the soil and groundwater is being managed under a Site Management Plan. Prior to Remediation: Nature and Extent of Contamination: Preliminary sampling was conducted in 2015 and 2016. The Remedial Investigation Results from 2018 are described below: Soil and groundwater were analyzed for volatile organic compounds (VOCs), semi-volatile organic compounds (SVOCs), metals, polychlorinated biphenyls (PCBs), and pesticides. Groundwater was also analyzed for the emerging contaminants per- and polyfluoroalkyl substances (PFAS) and 1,4-dioxane. Soil vapor was analyzed for VOCs. Soil- The primary contaminants in soil at this site are metals and petroleum-related volatile organic compounds. Lead, barium and mercury exceed the restricted residential soil cleanup objectives (RRSCOs). Mercury (1.21 parts per million (ppm) max compared to 0.81 ppm) and barium (459 ppm max compared to 400 ppm) slightly exceed the RRSCOs in spots and are located at depths between 2 and 8 feet. Lead in soil ranges up to 2570 ppm and is located 7-8 feet deep. The RRSCO for lead is 400 ppm. Volatile organic compounds were detected in soil between 30 and 38 feet deep in the area of the former gas station. 1,2,4 Trimethylbenzene (42-98 ppm) and xylene (41-110 ppm) exceeded the protection of groundwater SCOs (3.6 ppm and 1.6 ppm respectively) and the RRSCOs (42 and 100 ppm respectively). Data does not indicate any off-site soil impacts related to this site. Groundwater- Groundwater was located at approximately 65 feet bgs. Groundwater on site flows southwest toward Atlantic Avenue. Groundwater samples at the site indicate trimethylbenzenes (up to 2167 parts per billion (ppb)) and 1768 ppb of BTEX (benzene, toluene, ethylbenzene and xylene) in one of the wells in the former gas station area. The groundwater standards are 5 ppb and 1 ppb. PFAS were sampled in 4 wells associated with the site. The emerging contaminant perfluorooctanesulfonic acid (PFOS) was identified in two wells near the western portion of the site above EPA’s guidance value of 70 parts per trillion (ppt). The highest level was 150 ppt and was identified in the off-site well. The highest total PFAS in the three on-site wells was 224 ppt; the off-site well was 783 ppt. Soil Vapor - Soil vapor samples indicated the presence of BTEX compounds in soil vapor near the northwest corner of the site (7277 micrograms per cubic meter (g/m3)) and in the southeast corner of the site (9324 g/m3). For chlorinated compounds, the highest sample contained 360

805-825 ATLANTIC AVENUE (Continued) **S121796665**

ug/m3 tetrachloroethylene (PCE), a common dry-cleaning chemical, at a depth of 18 feet. To determine if off-site soil vapor impacts exist, the volunteer requested access for off-site soil vapor sampling at adjacent properties and was not able to obtain access.
Health Problem: Remedial actions are complete and measures are in place to prevent people from coming in contact with residual site contamination.
Dump: False
Structure: False
Lagoon: False
Landfill: False
Pond: False
Disp Start: Not reported
Disp Term: Not reported
Lat/Long: Not reported
Dell: Not reported
Record Add: 2015-12-30 08:59:00
Record Upd: 2022-07-25 10:51:00
Updated By: RECURLEY
Own Op: 1
Sub Type: E
Owner Name: Not reported
Owner Company: Superior Associates, LLC
Owner Address: c/o Crosstown Management Corp.
Owner Addr2: 97-77 Queens Boulevard, Suite 1120
Owner City,St,Zip: Rego Park, NY 11374
Owner Country: United States of America
Own Op: 6
Sub Type: P03
Owner Name: Jeffrey Gershon c/o Hope Street Capital
Owner Company: 550 Clinton Partners LLC
Owner Address: 56 West 22nd Street, 10th Floor
Owner Addr2: Not reported
Owner City,St,Zip: New York, NY 10010
Owner Country: United States of America
Own Op: Document Repository
Sub Type: NNN
Owner Name: Not reported
Owner Company: Brooklyn Public Library - Clinton Hill Branch
Owner Address: 380 Washington Avenue
Owner Addr2: Not reported
Owner City,St,Zip: Brooklyn, NY 11238
Owner Country: United States of America
Own Op: Document Repository
Sub Type: NNN
Owner Name: Not reported
Owner Company: Brooklyn Community Board 2
Owner Address: 350 Jay Street, 8th Floor
Owner Addr2: Not reported
Owner City,St,Zip: Brooklyn, NY 11201
Owner Country: United States of America
Own Op: 6
Sub Type: P03
Owner Name: Jeffrey Gershon c/o Hope Street Capital
Owner Company: 539 Vanderbilt Partners LLC
Owner Address: 56 West 22nd Street, 10th Floor
Owner Addr2: Not reported
Owner City,St,Zip: New York, NY 10010

805-825 ATLANTIC AVENUE (Continued) **S121796665**

Owner Country: United States of America
Own Op: 1
Sub Type: E
Owner Name: Not reported
Owner Company: Lichter Family LLC
Owner Address: 551 5th Avenue, 24th Floor
Owner Addr2: Not reported
Owner City,St,Zip: New York, NY 10176
Owner Country: United States of America
Own Op: 6
Sub Type: P03
Owner Name: Jeffrey Gershon C/O HOPE STREET CAPITAL
Owner Company: VC Atlantic Partners LLC
Owner Address: 56 West 22nd Street, 10th Floor
Owner Addr2: Not reported
Owner City,St,Zip: New York, NY 10010
Owner Country: United States of America
Own Op: 1
Sub Type: E
Owner Name: Rhonda Greifinger & Audrey Sharp Perlman Trustees
Owner Company: The Clarence A. Greifinger Trust
Owner Address: 24262 CHERRY HILL PLACE
Owner Addr2: Not reported
Owner City,St,Zip: Laguna NIguel, CA 92677
Owner Country: United States of America
Own Op: 1
Sub Type: NNN
Owner Name: Jeffrey Gershon c/o Hope street capital
Owner Company: 550 Clinton Partners LLC
Owner Address: 475 Park avenue South, Suite 1206
Owner Addr2: Not reported
Owner City,St,Zip: new york, NY 10016
Owner Country: United States of America
Own Op: 1
Sub Type: NNN
Owner Name: Jeffrey Gersoh c/o Hope Street Capital
Owner Company: 539 Vanderbilt Partners LLC
Owner Address: 475 Park Avenue South, Suite 1206
Owner Addr2: Not reported
Owner City,St,Zip: New York, NY 10016
Owner Country: United States of America
HW Code: C224228
Waste Type: benzo(a)anthracene
Waste Quantity: UNKNOWN
Waste Code: Not reported
HW Code: C224228
Waste Type: lead
Waste Quantity: UNKNOWN
Waste Code: Not reported
HW Code: C224228
Waste Type: ethylbenzene
Waste Quantity: UNKNOWN
Waste Code: Not reported
HW Code: C224228
Waste Type: 1,2,4-trimethylbenzene
Waste Quantity: UNKNOWN
Waste Code: Not reported

805-825 ATLANTIC AVENUE (Continued) **S121796665**

HW Code: C224228
Waste Type: toluene
Waste Quantity: UNKNOWN
Waste Code: Not reported
HW Code: C224228
Waste Type: benzene
Waste Quantity: UNKNOWN
Waste Code: Not reported
HW Code: C224228
Waste Type: xylenol
Waste Quantity: UNKNOWN
Waste Code: Not reported
Crossref ID: 1710091
Cross Ref Type Code: 01
Cross Ref Type: Spill No.
Record Added Date: 2021-05-28 16:51:00
Record Updated: 2021-05-28 16:51:00
Updated By: JHOCONNE
Crossref ID: C224228-03-17
Cross Ref Type Code: 23
Cross Ref Type: Agreement/Consent Order Number
Record Added Date: 2022-03-30 09:18:00
Record Updated: 2022-03-30 09:18:00
Updated By: RECURLEY
Crossref ID: 2022000254586
Cross Ref Type Code: 25
Cross Ref Type: County Recording Identifier
Record Added Date: 2022-07-06 08:49:00
Record Updated: 2022-07-06 08:49:00
Updated By: RECURLEY
Crossref ID: 2022000254585
Cross Ref Type Code: 25
Cross Ref Type: County Recording Identifier
Record Added Date: 2022-07-06 08:48:00
Record Updated: 2022-07-06 08:48:00
Updated By: RECURLEY

Name: 805-825 ATLANTIC AVENUE
Address: 539 VANDERBILT AVENUE AND 550 CLINTON AVENUE
City,State,Zip: BROOKLYN, NY 11238
Site Code: 512855
Control Name: Landuse Restriction
HW Code: C224228
Control Code: 25
Control Type: INST
Dt record added: 06/10/2022
Dt rec updated: 08/09/2022
Updated By: RECURLEY
Site Code: 512855
Site Description: Location: The site is located in an urban area in the Clinton Hill neighborhood of Brooklyn and is bounded by Atlantic Avenue to the south, Clinton Ave to the east, Vanderbilt Ave to the west, and multiple-family residential buildings to the north. Site Features: The site has been redeveloped as a mixed residential and commercial site. It was formerly occupied by three automotive related businesses, two restaurants and one vacant tenant space. The site occupies 2 tax lots forming an L-shaped area of 0.484 acres that

805-825 ATLANTIC AVENUE (Continued) **S121796665**

faces Atlantic Avenue. Current Zoning and Land Use: The site is located in an R7A residential district with a C2-4 commercial overlay, within an Inclusionary Housing Designated Area. It was recently used for commercial purposes and is now vacant. Past Use of the Site: The western lot (lot 1) was previously developed with residential and retail buildings. Past uses included a plumber/carpenter shop (1887-1950) and an automotive service facility (1938-1969). A car wash was present by 1977 and was in use until 2018. The eastern lot (lot 59), along Atlantic Avenue, housed commercial tenants beginning in the 1930s. These included a paint and oil company, auto repair facilities, and a gas station. By the 1940's, the lot was occupied by three auto repair facilities, and the gas station, which remained until 1979. A bar and restaurant occupied the eastern portion of the lot along Clinton Avenue from 2010 to 2018. A set of six underground petroleum tanks were removed from the site in 2004 in the area of the former gas station. At that time, the soil was sampled and no exceedances were noted. The area was filled with clean material. Site Geology and Hydrogeology: The Site's subsurface consists of a layer of historic fill material beneath the surface cover that extends to depths between 5 and 24 feet below ground surface (bgs). The fill consists of fine to medium sand with variable amounts of gravel,silt, clay, brick, concrete, and glass fragments. Below the fill is a layer of sand, then a gravel layer to approximately 35 feet bgs. Native soil consisting of fine to medium sand is found below the gravel. The area by bedrock is of the Hartland formation, and is comprised of interbedded granulite, schist and amphibolite. The top of bedrock is greater than 50 ft bgs. Depth to groundwater is approximately 65 feet bgs. During the RI, an area of perched groundwater was found in the western part of the site at 30 feet bgs. Groundwater beneath the site was expected to flow to the west toward the East River, about 1.5 miles away. However, based on the data collected, groundwater flow is to the southwest toward Atlantic Avenue.

Env Problem: Post-Remediation: Remediation at the site is protective. Residual contamination is being addressed through active treatment. The primary contaminants of concern are petroleum compounds in soil and groundwater in the SE corner of the site. Residual contamination in the soil and groundwater is being managed under a Site Management Plan. Prior to Remediation: Nature and Extent of Contamination: Preliminary sampling was conducted in 2015 and 2016. The Remedial Investigation Results from 2018 are described below: Soil and groundwater were analyzed for volatile organic compounds (VOCs), semi-volatile organic compounds (SVOCs), metals, polychlorinated biphenyls (PCBs), and pesticides. Groundwater was also analyzed for the emerging contaminants per- and polyfluoroalkyl substances (PFAS) and 1,4-dioxane. Soil vapor was analyzed for VOCs. Soil- The primary contaminants in soil at this site are metals and petroleum-related volatile organic compounds. Lead, barium and mercury exceed the restricted residential soil cleanup objectives (RRSCOs). Mercury (1.21 parts per million (ppm) max compared to 0.81 ppm) and barium (459 ppm max compared to 400 ppm) slightly exceed the RRSCOs in spots and are located at depths between 2 and 8 feet. Lead in soil ranges up to 2570 ppm and is located 7-8 feet deep. The RRSCO for lead is 400 ppm. Volatile organic compounds were detected in soil between 30 and 38 feet deep in the area of the former gas station. 1,2,4 Trimethylbenzene (42-98 ppm) and xylene (41-110 ppm) exceeded the protection of groundwater SCOs (3.6 ppm and 1.6 ppm respectively) and

805-825 ATLANTIC AVENUE (Continued) **S121796665**

the RRSCOs (42 and 100 ppm respectively). Data does not indicate any off-site soil impacts related to this site. Groundwater- Groundwater was located at approximately 65 feet bgs. Groundwater on site flows southwest toward Atlantic Avenue. Groundwater samples at the site indicate trimethylbenzenes (up to 2167 parts per billion (ppb)) and 1768 ppb of BTEX (benzene, toluene, ethylbenzene and xylene) in one of the wells in the former gas station area. The groundwater standards are 5 ppb and 1 ppb. PFAS were sampled in 4 wells associated with the site. The emerging contaminant perfluorooctanesulfonic acid (PFOS) was identified in two wells near the western portion of the site above EPA's guidance value of 70 parts per trillion (ppt). The highest level was 150 ppt and was identified in the off-site well. The highest total PFAS in the three on-site wells was 224 ppt; the off-site well was 783 ppt. Soil Vapor - Soil vapor samples indicated the presence of BTEX compounds in soil vapor near the northwest corner of the site (7277 micrograms per cubic meter (g/m3)) and in the southeast corner of the site (9324 g/m3). For chlorinated compounds, the highest sample contained 360 ug/m3 tetrachloroethylene (PCE), a common dry-cleaning chemical, at a depth of 18 feet. To determine if off-site soil vapor impacts exist, the volunteer requested access for off-site soil vapor sampling at adjacent properties and was not able to obtain access.

Health Problem: Remedial actions are complete and measures are in place to prevent people from coming in contact with residual site contamination.
Dump: False
Structure: False
Lagoon: False
Landfill: False
Pond: False
Disp Start: Not reported
Disp Term: Not reported
Lat/Long: Not reported
Dell: Not reported
Record Add: 2015-12-30 08:59:00
Record Upd: 2022-07-25 10:51:00
Updated By: RECURLEY
Own Op: 1
Sub Type: E
Owner Name: Not reported
Owner Company: Superior Associates, LLC
Owner Address: c/o Crosstown Management Corp.
Owner Addr2: 97-77 Queens Boulevard, Suite 1120
Owner City,St,Zip: Rego Park, NY 11374
Owner Country: United States of America
Own Op: 6
Sub Type: P03
Owner Name: Jeffrey Gershon c/o Hope Street Capital
Owner Company: 550 Clinton Partners LLC
Owner Address: 56 West 22nd Street, 10th Floor
Owner Addr2: Not reported
Owner City,St,Zip: New York, NY 10010
Owner Country: United States of America
Own Op: Document Repository
Sub Type: NNN
Owner Name: Not reported
Owner Company: Brooklyn Public Library - Clinton Hill Branch
Owner Address: 380 Washington Avenue

805-825 ATLANTIC AVENUE (Continued) **S121796665**

Owner Addr2: Not reported
Owner City,St,Zip: Brooklyn, NY 11238
Owner Country: United States of America
Own Op: Document Repository
Sub Type: NNN
Owner Name: Not reported
Owner Company: Brooklyn Community Board 2
Owner Address: 350 Jay Street, 8th Floor
Owner Addr2: Not reported
Owner City,St,Zip: Brooklyn, NY 11201
Owner Country: United States of America
Own Op: 6
Sub Type: P03
Owner Name: Jeffrey Gershon c/o Hope Street Capital
Owner Company: 539 Vanderbilt Partners LLC
Owner Address: 56 West 22nd Street, 10th Floor
Owner Addr2: Not reported
Owner City,St,Zip: New York, NY 10010
Owner Country: United States of America
Own Op: 1
Sub Type: E
Owner Name: Not reported
Owner Company: Lichter Family LLC
Owner Address: 551 5th Avenue, 24th Floor
Owner Addr2: Not reported
Owner City,St,Zip: New York, NY 10176
Owner Country: United States of America
Own Op: 6
Sub Type: P03
Owner Name: Jeffrey Gershon C/O HOPE STREET CAPITAL
Owner Company: VC Atlantic Partners LLC
Owner Address: 56 West 22nd Street, 10th Floor
Owner Addr2: Not reported
Owner City,St,Zip: New York, NY 10010
Owner Country: United States of America
Own Op: 1
Sub Type: E
Owner Name: Rhonda Greifinger & Audrey Sharp Perlman Trustees
Owner Company: The Clarence A. Greifinger Trust
Owner Address: 24262 CHERRY HILL PLACE
Owner Addr2: Not reported
Owner City,St,Zip: Laguna NIguel, CA 92677
Owner Country: United States of America
Own Op: 1
Sub Type: NNN
Owner Name: Jeffrey Gershon c/o Hope street capital
Owner Company: 550 Clinton Partners LLC
Owner Address: 475 Park avenue South, Suite 1206
Owner Addr2: Not reported
Owner City,St,Zip: new york, NY 10016
Owner Country: United States of America
Own Op: 1
Sub Type: NNN
Owner Name: Jeffrey Gersoh c/o Hope Street Capital
Owner Company: 539 Vanderbilt Partners LLC
Owner Address: 475 Park Avenue South, Suite 1206
Owner Addr2: Not reported

805-825 ATLANTIC AVENUE (Continued) **S121796665**

Owner City,St,Zip: New York, NY 10016
Owner Country: United States of America
HW Code: C224228
Waste Type: benzo(a)anthracene
Waste Quantity: UNKNOWN
Waste Code: Not reported
HW Code: C224228
Waste Type: lead
Waste Quantity: UNKNOWN
Waste Code: Not reported
HW Code: C224228
Waste Type: ethylbenzene
Waste Quantity: UNKNOWN
Waste Code: Not reported
HW Code: C224228
Waste Type: 1,2,4-trimethylbenzene
Waste Quantity: UNKNOWN
Waste Code: Not reported
HW Code: C224228
Waste Type: toluene
Waste Quantity: UNKNOWN
Waste Code: Not reported
HW Code: C224228
Waste Type: benzene
Waste Quantity: UNKNOWN
Waste Code: Not reported
HW Code: C224228
Waste Type: xylenol
Waste Quantity: UNKNOWN
Waste Code: Not reported
Crossref ID: 1710091
Cross Ref Type Code: 01
Cross Ref Type: Spill No.
Record Added Date: 2021-05-28 16:51:00
Record Updated: 2021-05-28 16:51:00
Updated By: JHOCONNE
Crossref ID: C224228-03-17
Cross Ref Type Code: 23
Cross Ref Type: Agreement/Consent Order Number
Record Added Date: 2022-03-30 09:18:00
Record Updated: 2022-03-30 09:18:00
Updated By: RECURLEY
Crossref ID: 2022000254586
Cross Ref Type Code: 25
Cross Ref Type: County Recording Identifier
Record Added Date: 2022-07-06 08:49:00
Record Updated: 2022-07-06 08:49:00
Updated By: RECURLEY
Crossref ID: 2022000254585
Cross Ref Type Code: 25
Cross Ref Type: County Recording Identifier
Record Added Date: 2022-07-06 08:48:00
Record Updated: 2022-07-06 08:48:00
Updated By: RECURLEY

Name: 805-825 ATLANTIC AVENUE
Address: 539 VANDERBILT AVENUE AND 550 CLINTON AVENUE

805-825 ATLANTIC AVENUE (Continued) **S121796665**

City,State,Zip: BROOKLYN, NY 11238
Site Code: 512855
Control Name: Ground Water Use Restriction
HW Code: C224228
Control Code: 08
Control Type: INST
Dt record added: 06/10/2022
Dt rec updated: 08/09/2022
Updated By: RECURLEY
Site Code: 512855
Site Description: Location: The site is located in an urban area in the Clinton Hill neighborhood of Brooklyn and is bounded by Atlantic Avenue to the south, Clinton Ave to the east, Vanderbilt Ave to the west, and multiple-family residential buildings to the north. Site Features: The site has been redeveloped as a mixed residential and commercial site. It was formerly occupied by three automotive related businesses, two restaurants and one vacant tenant space. The site occupies 2 tax lots forming an L-shaped area of 0.484 acres that faces Atlantic Avenue. Current Zoning and Land Use: The site is located in an R7A residential district with a C2-4 commercial overlay, within an Inclusionary Housing Designated Area. It was recently used for commercial purposes and is now vacant. Past Use of the Site: The western lot (lot 1) was previously developed with residential and retail buildings. Past uses included a plumber/carpenter shop (1887-1950) and an automotive service facility (1938-1969). A car wash was present by 1977 and was in use until 2018. The eastern lot (lot 59), along Atlantic Avenue, housed commercial tenants beginning in the 1930s. These included a paint and oil company, auto repair facilities, and a gas station. By the 1940’s, the lot was occupied by three auto repair facilities, and the gas station, which remained until 1979. A bar and restaurant occupied the eastern portion of the lot along Clinton Avenue from 2010 to 2018. A set of six underground petroleum tanks were removed from the site in 2004 in the area of the former gas station. At that time, the soil was sampled and no exceedances were noted. The area was filled with clean material. Site Geology and Hydrogeology: The Site’s subsurface consists of a layer of historic fill material beneath the surface cover that extends to depths between 5 and 24 feet below ground surface (bgs). The fill consists of fine to medium sand with variable amounts of gravel,silt, clay, brick, concrete, and glass fragments. Below the fill is a layer of sand, then a gravel layer to approximately 35 feet bgs. Native soil consisting of fine to medium sand is found below the gravel. The area by bedrock is of the Hartland formation, and is comprised of interbedded granulite, schist and amphibolite. The top of bedrock is greater than 50 ft bgs. Depth to groundwater is approximately 65 feet bgs. During the RI, an area of perched groundwater was found in the western part of the site at 30 feet bgs. Groundwater beneath the site was expected to flow to the west toward the East River, about 1.5 miles away. However, based on the data collected, groundwater flow is to the southwest toward Atlantic Avenue.
Env Problem: Post-Remediation: Remediation at the site is protective. Residual contamination is being addressed through active treatment. The primary contaminants of concern are petroleum compounds in soil and groundwater in the SE corner of the site. Residual contamination in the soil and groundwater is being managed under a Site Management Plan. Prior to Remediation: Nature and Extent of Contamination:

805-825 ATLANTIC AVENUE (Continued) **S121796665**

Preliminary sampling was conducted in 2015 and 2016. The Remedial Investigation Results from 2018 are described below: Soil and groundwater were analyzed for volatile organic compounds (VOCs), semi-volatile organic compounds (SVOCs), metals, polychlorinated biphenyls (PCBs), and pesticides. Groundwater was also analyzed for the emerging contaminants per- and polyfluoroalkyl substances (PFAS) and 1,4-dioxane. Soil vapor was analyzed for VOCs. Soil- The primary contaminants in soil at this site are metals and petroleum-related volatile organic compounds. Lead, barium and mercury exceed the restricted residential soil cleanup objectives (RRSCOs). Mercury (1.21 parts per million (ppm) max compared to 0.81 ppm) and barium (459 ppm max compared to 400 ppm) slightly exceed the RRSCOs in spots and are located at depths between 2 and 8 feet. Lead in soil ranges up to 2570 ppm and is located 7-8 feet deep. The RRSCO for lead is 400 ppm. Volatile organic compounds were detected in soil between 30 and 38 feet deep in the area of the former gas station. 1,2,4 Trimethylbenzene (42-98 ppm) and xylene (41-110 ppm) exceeded the protection of groundwater SCOs (3.6 ppm and 1.6 ppm respectively) and the RRSCOs (42 and 100 ppm respectively). Data does not indicate any off-site soil impacts related to this site. Groundwater- Groundwater was located at approximately 65 feet bgs. Groundwater on site flows southwest toward Atlantic Avenue. Groundwater samples at the site indicate trimethylbenzenes (up to 2167 parts per billion (ppb)) and 1768 ppb of BTEX (benzene, toluene, ethylbenzene and xylene) in one of the wells in the former gas station area. The groundwater standards are 5 ppb and 1 ppb. PFAS were sampled in 4 wells associated with the site. The emerging contaminant perfluorooctanesulfonic acid (PFOS) was identified in two wells near the western portion of the site above EPA's guidance value of 70 parts per trillion (ppt). The highest level was 150 ppt and was identified in the off-site well. The highest total PFAS in the three on-site wells was 224 ppt; the off-site well was 783 ppt. Soil Vapor - Soil vapor samples indicated the presence of BTEX compounds in soil vapor near the northwest corner of the site (7277 micrograms per cubic meter (g/m3)) and in the southeast corner of the site (9324 g/m3). For chlorinated compounds, the highest sample contained 360 ug/m3 tetrachloroethylene (PCE), a common dry-cleaning chemical, at a depth of 18 feet. To determine if off-site soil vapor impacts exist, the volunteer requested access for off-site soil vapor sampling at adjacent properties and was not able to obtain access.

Health Problem: Remedial actions are complete and measures are in place to prevent people from coming in contact with residual site contamination.
Dump: False
Structure: False
Lagoon: False
Landfill: False
Pond: False
Disp Start: Not reported
Disp Term: Not reported
Lat/Long: Not reported
Dell: Not reported
Record Add: 2015-12-30 08:59:00
Record Upd: 2022-07-25 10:51:00
Updated By: RECURLEY
Own Op: 1
Sub Type: E
Owner Name: Not reported

805-825 ATLANTIC AVENUE (Continued) **S121796665**

Owner Company: Superior Associates, LLC
Owner Address: c/o Crosstown Management Corp.
Owner Addr2: 97-77 Queens Boulevard, Suite 1120
Owner City,St,Zip: Rego Park, NY 11374
Owner Country: United States of America
Own Op: 6
Sub Type: P03
Owner Name: Jeffrey Gershon c/o Hope Street Capital
Owner Company: 550 Clinton Partners LLC
Owner Address: 56 West 22nd Street, 10th Floor
Owner Addr2: Not reported
Owner City,St,Zip: New York, NY 10010
Owner Country: United States of America
Own Op: Document Repository
Sub Type: NNN
Owner Name: Not reported
Owner Company: Brooklyn Public Library - Clinton Hill Branch
Owner Address: 380 Washington Avenue
Owner Addr2: Not reported
Owner City,St,Zip: Brooklyn, NY 11238
Owner Country: United States of America
Own Op: Document Repository
Sub Type: NNN
Owner Name: Not reported
Owner Company: Brooklyn Community Board 2
Owner Address: 350 Jay Street, 8th Floor
Owner Addr2: Not reported
Owner City,St,Zip: Brooklyn, NY 11201
Owner Country: United States of America
Own Op: 6
Sub Type: P03
Owner Name: Jeffrey Gershon c/o Hope Street Capital
Owner Company: 539 Vanderbilt Partners LLC
Owner Address: 56 West 22nd Street, 10th Floor
Owner Addr2: Not reported
Owner City,St,Zip: New York, NY 10010
Owner Country: United States of America
Own Op: 1
Sub Type: E
Owner Name: Not reported
Owner Company: Lichter Family LLC
Owner Address: 551 5th Avenue, 24th Floor
Owner Addr2: Not reported
Owner City,St,Zip: New York, NY 10176
Owner Country: United States of America
Own Op: 6
Sub Type: P03
Owner Name: Jeffrey Gershon C/O HOPE STREET CAPITAL
Owner Company: VC Atlantic Partners LLC
Owner Address: 56 West 22nd Street, 10th Floor
Owner Addr2: Not reported
Owner City,St,Zip: New York, NY 10010
Owner Country: United States of America
Own Op: 1
Sub Type: E
Owner Name: Rhonda Greifinger & Audrey Sharp Perlman Trustees
Owner Company: The Clarence A. Greifinger Trust

805-825 ATLANTIC AVENUE (Continued) **S121796665**

Owner Address: 24262 CHERRY HILL PLACE
Owner Addr2: Not reported
Owner City,St,Zip: Laguna NIguel, CA 92677
Owner Country: United States of America
Own Op: 1
Sub Type: NNN
Owner Name: Jeffrey Gershon c/o Hope street capital
Owner Company: 550 Clinton Partners LLC
Owner Address: 475 Park avenue South, Suite 1206
Owner Addr2: Not reported
Owner City,St,Zip: new york, NY 10016
Owner Country: United States of America
Own Op: 1
Sub Type: NNN
Owner Name: Jeffrey Gersoh c/o Hope Street Capital
Owner Company: 539 Vanderbilt Partners LLC
Owner Address: 475 Park Avenue South, Suite 1206
Owner Addr2: Not reported
Owner City,St,Zip: New York, NY 10016
Owner Country: United States of America
HW Code: C224228
Waste Type: benzo(a)anthracene
Waste Quantity: UNKNOWN
Waste Code: Not reported
HW Code: C224228
Waste Type: lead
Waste Quantity: UNKNOWN
Waste Code: Not reported
HW Code: C224228
Waste Type: ethylbenzene
Waste Quantity: UNKNOWN
Waste Code: Not reported
HW Code: C224228
Waste Type: 1,2,4-trimethylbenzene
Waste Quantity: UNKNOWN
Waste Code: Not reported
HW Code: C224228
Waste Type: toluene
Waste Quantity: UNKNOWN
Waste Code: Not reported
HW Code: C224228
Waste Type: benzene
Waste Quantity: UNKNOWN
Waste Code: Not reported
HW Code: C224228
Waste Type: xylenol
Waste Quantity: UNKNOWN
Waste Code: Not reported
Crossref ID: 1710091
Cross Ref Type Code: 01
Cross Ref Type: Spill No.
Record Added Date: 2021-05-28 16:51:00
Record Updated: 2021-05-28 16:51:00
Updated By: JHOCONNE
Crossref ID: C224228-03-17
Cross Ref Type Code: 23
Cross Ref Type: Agreement/Consent Order Number

805-825 ATLANTIC AVENUE (Continued) **S121796665**

Record Added Date: 2022-03-30 09:18:00
Record Updated: 2022-03-30 09:18:00
Updated By: RECURLEY
Crossref ID: 2022000254586
Cross Ref Type Code: 25
Cross Ref Type: County Recording Identifier
Record Added Date: 2022-07-06 08:49:00
Record Updated: 2022-07-06 08:49:00
Updated By: RECURLEY
Crossref ID: 2022000254585
Cross Ref Type Code: 25
Cross Ref Type: County Recording Identifier
Record Added Date: 2022-07-06 08:48:00
Record Updated: 2022-07-06 08:48:00
Updated By: RECURLEY

Name: 805-825 ATLANTIC AVENUE
Address: 539 VANDERBILT AVENUE AND 550 CLINTON AVENUE
City,State,Zip: BROOKLYN, NY 11238
Site Code: 512855
Control Name: O&M Plan
HW Code: C224228
Control Code: 33
Control Type: INST
Dt record added: 06/10/2022
Dt rec updated: 08/09/2022
Updated By: RECURLEY
Site Code: 512855
Site Description: Location: The site is located in an urban area in the Clinton Hill neighborhood of Brooklyn and is bounded by Atlantic Avenue to the south, Clinton Ave to the east, Vanderbilt Ave to the west, and multiple-family residential buildings to the north. Site Features: The site has been redeveloped as a mixed residential and commercial site. It was formerly occupied by three automotive related businesses, two restaurants and one vacant tenant space. The site occupies 2 tax lots forming an L-shaped area of 0.484 acres that faces Atlantic Avenue. Current Zoning and Land Use: The site is located in an R7A residential district with a C2-4 commercial overlay, within an Inclusionary Housing Designated Area. It was recently used for commercial purposes and is now vacant. Past Use of the Site: The western lot (lot 1) was previously developed with residential and retail buildings. Past uses included a plumber/carpenter shop (1887-1950) and an automotive service facility (1938-1969). A car wash was present by 1977 and was in use until 2018. The eastern lot (lot 59), along Atlantic Avenue, housed commercial tenants beginning in the 1930s. These included a paint and oil company, auto repair facilities, and a gas station. By the 1940’s, the lot was occupied by three auto repair facilities, and the gas station, which remained until 1979. A bar and restaurant occupied the eastern portion of the lot along Clinton Avenue from 2010 to 2018. A set of six underground petroleum tanks were removed from the site in 2004 in the area of the former gas station. At that time, the soil was sampled and no exceedances were noted. The area was filled with clean material. Site Geology and Hydrogeology: The Site’s subsurface consists of a layer of historic fill material beneath the surface cover that extends to depths between 5 and 24 feet below ground surface (bgs). The fill consists of fine to medium sand with

805-825 ATLANTIC AVENUE (Continued) **S121796665**

variable amounts of gravel,silt, clay, brick, concrete, and glass fragments. Below the fill is a layer of sand, then a gravel layer to approximately 35 feet bgs. Native soil consisting of fine to medium sand is found below the gravel. The area by bedrock is of the Hartland formation, and is comprised of interbedded granulite, schist and amphibolite. The top of bedrock is greater than 50 ft bgs. Depth to groundwater is approximately 65 feet bgs. During the RI, an area of perched groundwater was found in the western part of the site at 30 feet bgs. Groundwater beneath the site was expected to flow to the west toward the East River, about 1.5 miles away. However, based on the data collected, groundwater flow is to the southwest toward Atlantic Avenue.

Env Problem: Post-Remediation: Remediation at the site is protective. Residual contamination is being addressed through active treatment. The primary contaminants of concern are petroleum compounds in soil and groundwater in the SE corner of the site. Residual contamination in the soil and groundwater is being managed under a Site Management Plan. Prior to Remediation: Nature and Extent of Contamination: Preliminary sampling was conducted in 2015 and 2016. The Remedial Investigation Results from 2018 are described below: Soil and groundwater were analyzed for volatile organic compounds (VOCs), semi-volatile organic compounds (SVOCs), metals, polychlorinated biphenyls (PCBs), and pesticides. Groundwater was also analyzed for the emerging contaminants per- and polyfluoroalkyl substances (PFAS) and 1,4-dioxane. Soil vapor was analyzed for VOCs. Soil- The primary contaminants in soil at this site are metals and petroleum-related volatile organic compounds. Lead, barium and mercury exceed the restricted residential soil cleanup objectives (RRSCOs). Mercury (1.21 parts per million (ppm) max compared to 0.81 ppm) and barium (459 ppm max compared to 400 ppm) slightly exceed the RRSCOs in spots and are located at depths between 2 and 8 feet. Lead in soil ranges up to 2570 ppm and is located 7-8 feet deep. The RRSCO for lead is 400 ppm. Volatile organic compounds were detected in soil between 30 and 38 feet deep in the area of the former gas station. 1,2,4 Trimethylbenzene (42-98 ppm) and xylene (41-110 ppm) exceeded the protection of groundwater SCOs (3.6 ppm and 1.6 ppm respectively) and the RRSCOs (42 and 100 ppm respectively). Data does not indicate any off-site soil impacts related to this site. Groundwater- Groundwater was located at approximately 65 feet bgs. Groundwater on site flows southwest toward Atlantic Avenue. Groundwater samples at the site indicate trimethylbenzenes (up to 2167 parts per billion (ppb)) and 1768 ppb of BTEX (benzene, toluene, ethylbenzene and xylene) in one of the wells in the former gas station area. The groundwater standards are 5 ppb and 1 ppb. PFAS were sampled in 4 wells associated with the site. The emerging contaminant perfluorooctanesulfonic acid (PFOS) was identified in two wells near the western portion of the site above EPA’s guidance value of 70 parts per trillion (ppt). The highest level was 150 ppt and was identified in the off-site well. The highest total PFAS in the three on-site wells was 224 ppt; the off-site well was 783 ppt. Soil Vapor - Soil vapor samples indicated the presence of BTEX compounds in soil vapor near the northwest corner of the site (7277 micrograms per cubic meter (g/m3)) and in the southeast corner of the site (9324 g/m3). For chlorinated compounds, the highest sample contained 360 ug/m3 tetrachloroethylene (PCE), a common dry-cleaning chemical, at a depth of 18 feet. To determine if off-site soil vapor impacts exist, the volunteer requested access for off-site soil vapor sampling at

805-825 ATLANTIC AVENUE (Continued) **S121796665**

adjacent properties and was not able to obtain access.
Health Problem: Remedial actions are complete and measures are in place to prevent people from coming in contact with residual site contamination.
Dump: False
Structure: False
Lagoon: False
Landfill: False
Pond: False
Disp Start: Not reported
Disp Term: Not reported
Lat/Long: Not reported
Dell: Not reported
Record Add: 2015-12-30 08:59:00
Record Upd: 2022-07-25 10:51:00
Updated By: RECURLEY
Own Op: 1
Sub Type: E
Owner Name: Not reported
Owner Company: Superior Associates, LLC
Owner Address: c/o Crosstown Management Corp.
Owner Addr2: 97-77 Queens Boulevard, Suite 1120
Owner City,St,Zip: Rego Park, NY 11374
Owner Country: United States of America
Own Op: 6
Sub Type: P03
Owner Name: Jeffrey Gershon c/o Hope Street Capital
Owner Company: 550 Clinton Partners LLC
Owner Address: 56 West 22nd Street, 10th Floor
Owner Addr2: Not reported
Owner City,St,Zip: New York, NY 10010
Owner Country: United States of America
Own Op: Document Repository
Sub Type: NNN
Owner Name: Not reported
Owner Company: Brooklyn Public Library - Clinton Hill Branch
Owner Address: 380 Washington Avenue
Owner Addr2: Not reported
Owner City,St,Zip: Brooklyn, NY 11238
Owner Country: United States of America
Own Op: Document Repository
Sub Type: NNN
Owner Name: Not reported
Owner Company: Brooklyn Community Board 2
Owner Address: 350 Jay Street, 8th Floor
Owner Addr2: Not reported
Owner City,St,Zip: Brooklyn, NY 11201
Owner Country: United States of America
Own Op: 6
Sub Type: P03
Owner Name: Jeffrey Gershon c/o Hope Street Capital
Owner Company: 539 Vanderbilt Partners LLC
Owner Address: 56 West 22nd Street, 10th Floor
Owner Addr2: Not reported
Owner City,St,Zip: New York, NY 10010
Owner Country: United States of America
Own Op: 1
Sub Type: E

805-825 ATLANTIC AVENUE (Continued) **S121796665**

Owner Name: Not reported
Owner Company: Lichter Family LLC
Owner Address: 551 5th Avenue, 24th Floor
Owner Addr2: Not reported
Owner City,St,Zip: New York, NY 10176
Owner Country: United States of America
Own Op: 6
Sub Type: P03
Owner Name: Jeffrey Gershon C/O HOPE STREET CAPITAL
Owner Company: VC Atlantic Partners LLC
Owner Address: 56 West 22nd Street, 10th Floor
Owner Addr2: Not reported
Owner City,St,Zip: New York, NY 10010
Owner Country: United States of America
Own Op: 1
Sub Type: E
Owner Name: Rhonda Greifinger & Audrey Sharp Perlman Trustees
Owner Company: The Clarence A. Greifinger Trust
Owner Address: 24262 CHERRY HILL PLACE
Owner Addr2: Not reported
Owner City,St,Zip: Laguna NIguel, CA 92677
Owner Country: United States of America
Own Op: 1
Sub Type: NNN
Owner Name: Jeffrey Gershon c/o Hope street capital
Owner Company: 550 Clinton Partners LLC
Owner Address: 475 Park avenue South, Suite 1206
Owner Addr2: Not reported
Owner City,St,Zip: new york, NY 10016
Owner Country: United States of America
Own Op: 1
Sub Type: NNN
Owner Name: Jeffrey Gersoh c/o Hope Street Capital
Owner Company: 539 Vanderbilt Partners LLC
Owner Address: 475 Park Avenue South, Suite 1206
Owner Addr2: Not reported
Owner City,St,Zip: New York, NY 10016
Owner Country: United States of America
HW Code: C224228
Waste Type: benzo(a)anthracene
Waste Quantity: UNKNOWN
Waste Code: Not reported
HW Code: C224228
Waste Type: lead
Waste Quantity: UNKNOWN
Waste Code: Not reported
HW Code: C224228
Waste Type: ethylbenzene
Waste Quantity: UNKNOWN
Waste Code: Not reported
HW Code: C224228
Waste Type: 1,2,4-trimethylbenzene
Waste Quantity: UNKNOWN
Waste Code: Not reported
HW Code: C224228
Waste Type: toluene
Waste Quantity: UNKNOWN

805-825 ATLANTIC AVENUE (Continued) **S121796665**

Waste Code: Not reported
HW Code: C224228
Waste Type: benzene
Waste Quantity: UNKNOWN
Waste Code: Not reported
HW Code: C224228
Waste Type: xylenol
Waste Quantity: UNKNOWN
Waste Code: Not reported
Crossref ID: 1710091
Cross Ref Type Code: 01
Cross Ref Type: Spill No.
Record Added Date: 2021-05-28 16:51:00
Record Updated: 2021-05-28 16:51:00
Updated By: JHOCONNE
Crossref ID: C224228-03-17
Cross Ref Type Code: 23
Cross Ref Type: Agreement/Consent Order Number
Record Added Date: 2022-03-30 09:18:00
Record Updated: 2022-03-30 09:18:00
Updated By: RECURLEY
Crossref ID: 2022000254586
Cross Ref Type Code: 25
Cross Ref Type: County Recording Identifier
Record Added Date: 2022-07-06 08:49:00
Record Updated: 2022-07-06 08:49:00
Updated By: RECURLEY
Crossref ID: 2022000254585
Cross Ref Type Code: 25
Cross Ref Type: County Recording Identifier
Record Added Date: 2022-07-06 08:48:00
Record Updated: 2022-07-06 08:48:00
Updated By: RECURLEY

Name: 805-825 ATLANTIC AVENUE
Address: 539 VANDERBILT AVENUE AND 550 CLINTON AVENUE
City,State,Zip: BROOKLYN, NY 11238
Site Code: 512855
Control Name: IC/EC Plan
HW Code: C224228
Control Code: 34
Control Type: INST
Dt record added: 06/10/2022
Dt rec updated: 08/09/2022
Updated By: RECURLEY
Site Code: 512855
Site Description: Location: The site is located in an urban area in the Clinton Hill neighborhood of Brooklyn and is bounded by Atlantic Avenue to the south, Clinton Ave to the east, Vanderbilt Ave to the west, and multiple-family residential buildings to the north. Site Features: The site has been redeveloped as a mixed residential and commercial site. It was formerly occupied by three automotive related businesses, two restaurants and one vacant tenant space. The site occupies 2 tax lots forming an L-shaped area of 0.484 acres that faces Atlantic Avenue. Current Zoning and Land Use: The site is located in an R7A residential district with a C2-4 commercial overlay, within an Inclusionary Housing Designated Area. It was

805-825 ATLANTIC AVENUE (Continued) **S121796665**

recently used for commercial purposes and is now vacant. Past Use of the Site: The western lot (lot 1) was previously developed with residential and retail buildings. Past uses included a plumber/carpenter shop (1887-1950) and an automotive service facility (1938-1969). A car wash was present by 1977 and was in use until 2018. The eastern lot (lot 59), along Atlantic Avenue, housed commercial tenants beginning in the 1930s. These included a paint and oil company, auto repair facilities, and a gas station. By the 1940's, the lot was occupied by three auto repair facilities, and the gas station, which remained until 1979. A bar and restaurant occupied the eastern portion of the lot along Clinton Avenue from 2010 to 2018. A set of six underground petroleum tanks were removed from the site in 2004 in the area of the former gas station. At that time, the soil was sampled and no exceedances were noted. The area was filled with clean material. Site Geology and Hydrogeology: The Site's subsurface consists of a layer of historic fill material beneath the surface cover that extends to depths between 5 and 24 feet below ground surface (bgs). The fill consists of fine to medium sand with variable amounts of gravel,silt, clay, brick, concrete, and glass fragments. Below the fill is a layer of sand, then a gravel layer to approximately 35 feet bgs. Native soil consisting of fine to medium sand is found below the gravel. The area by bedrock is of the Hartland formation, and is comprised of interbedded granulite, schist and amphibolite. The top of bedrock is greater than 50 ft bgs. Depth to groundwater is approximately 65 feet bgs. During the RI, an area of perched groundwater was found in the western part of the site at 30 feet bgs. Groundwater beneath the site was expected to flow to the west toward the East River, about 1.5 miles away. However, based on the data collected, groundwater flow is to the southwest toward Atlantic Avenue.

Env Problem: Post-Remediation: Remediation at the site is protective. Residual contamination is being addressed through active treatment. The primary contaminants of concern are petroleum compounds in soil and groundwater in the SE corner of the site. Residual contamination in the soil and groundwater is being managed under a Site Management Plan. Prior to Remediation: Nature and Extent of Contamination: Preliminary sampling was conducted in 2015 and 2016. The Remedial Investigation Results from 2018 are described below: Soil and groundwater were analyzed for volatile organic compounds (VOCs), semi-volatile organic compounds (SVOCs), metals, polychlorinated biphenyls (PCBs), and pesticides. Groundwater was also analyzed for the emerging contaminants per- and polyfluoroalkyl substances (PFAS) and 1,4-dioxane. Soil vapor was analyzed for VOCs. Soil- The primary contaminants in soil at this site are metals and petroleum-related volatile organic compounds. Lead, barium and mercury exceed the restricted residential soil cleanup objectives (RRSCOs). Mercury (1.21 parts per million (ppm) max compared to 0.81 ppm) and barium (459 ppm max compared to 400 ppm) slightly exceed the RRSCOs in spots and are located at depths between 2 and 8 feet. Lead in soil ranges up to 2570 ppm and is located 7-8 feet deep. The RRSCO for lead is 400 ppm. Volatile organic compounds were detected in soil between 30 and 38 feet deep in the area of the former gas station. 1,2,4 Trimethylbenzene (42-98 ppm) and xylene (41-110 ppm) exceeded the protection of groundwater SCOs (3.6 ppm and 1.6 ppm respectively) and the RRSCOs (42 and 100 ppm respectively). Data does not indicate any off-site soil impacts related to this site. Groundwater- Groundwater was located at approximately 65 feet bgs. Groundwater on site flows

805-825 ATLANTIC AVENUE (Continued) **S121796665**

southwest toward Atlantic Avenue. Groundwater samples at the site indicate trimethylbenzenes (up to 2167 parts per billion (ppb)) and 1768 ppb of BTEX (benzene, toluene, ethylbenzene and xylene) in one of the wells in the former gas station area. The groundwater standards are 5 ppb and 1 ppb. PFAS were sampled in 4 wells associated with the site. The emerging contaminant perfluorooctanesulfonic acid (PFOS) was identified in two wells near the western portion of the site above EPA's guidance value of 70 parts per trillion (ppt). The highest level was 150 ppt and was identified in the off-site well. The highest total PFAS in the three on-site wells was 224 ppt; the off-site well was 783 ppt. Soil Vapor - Soil vapor samples indicated the presence of BTEX compounds in soil vapor near the northwest corner of the site (7277 micrograms per cubic meter (g/m3)) and in the southeast corner of the site (9324 g/m3). For chlorinated compounds, the highest sample contained 360 ug/m3 tetrachloroethylene (PCE), a common dry-cleaning chemical, at a depth of 18 feet. To determine if off-site soil vapor impacts exist, the volunteer requested access for off-site soil vapor sampling at adjacent properties and was not able to obtain access.

Health Problem: Remedial actions are complete and measures are in place to prevent people from coming in contact with residual site contamination.
Dump: False
Structure: False
Lagoon: False
Landfill: False
Pond: False
Disp Start: Not reported
Disp Term: Not reported
Lat/Long: Not reported
Dell: Not reported
Record Add: 2015-12-30 08:59:00
Record Upd: 2022-07-25 10:51:00
Updated By: RECURLEY
Own Op: 1
Sub Type: E
Owner Name: Not reported
Owner Company: Superior Associates, LLC
Owner Address: c/o Crosstown Management Corp.
Owner Addr2: 97-77 Queens Boulevard, Suite 1120
Owner City,St,Zip: Rego Park, NY 11374
Owner Country: United States of America
Own Op: 6
Sub Type: P03
Owner Name: Jeffrey Gershon c/o Hope Street Capital
Owner Company: 550 Clinton Partners LLC
Owner Address: 56 West 22nd Street, 10th Floor
Owner Addr2: Not reported
Owner City,St,Zip: New York, NY 10010
Owner Country: United States of America
Own Op: Document Repository
Sub Type: NNN
Owner Name: Not reported
Owner Company: Brooklyn Public Library - Clinton Hill Branch
Owner Address: 380 Washington Avenue
Owner Addr2: Not reported
Owner City,St,Zip: Brooklyn, NY 11238
Owner Country: United States of America

805-825 ATLANTIC AVENUE (Continued) **S121796665**

Own Op: Document Repository
Sub Type: NNN
Owner Name: Not reported
Owner Company: Brooklyn Community Board 2
Owner Address: 350 Jay Street, 8th Floor
Owner Addr2: Not reported
Owner City,St,Zip: Brooklyn, NY 11201
Owner Country: United States of America
Own Op: 6
Sub Type: P03
Owner Name: Jeffrey Gershon c/o Hope Street Capital
Owner Company: 539 Vanderbilt Partners LLC
Owner Address: 56 West 22nd Street, 10th Floor
Owner Addr2: Not reported
Owner City,St,Zip: New York, NY 10010
Owner Country: United States of America
Own Op: 1
Sub Type: E
Owner Name: Not reported
Owner Company: Lichter Family LLC
Owner Address: 551 5th Avenue, 24th Floor
Owner Addr2: Not reported
Owner City,St,Zip: New York, NY 10176
Owner Country: United States of America
Own Op: 6
Sub Type: P03
Owner Name: Jeffrey Gershon C/O HOPE STREET CAPITAL
Owner Company: VC Atlantic Partners LLC
Owner Address: 56 West 22nd Street, 10th Floor
Owner Addr2: Not reported
Owner City,St,Zip: New York, NY 10010
Owner Country: United States of America
Own Op: 1
Sub Type: E
Owner Name: Rhonda Greifinger & Audrey Sharp Perlman Trustees
Owner Company: The Clarence A. Greifinger Trust
Owner Address: 24262 CHERRY HILL PLACE
Owner Addr2: Not reported
Owner City,St,Zip: Laguna NIguel, CA 92677
Owner Country: United States of America
Own Op: 1
Sub Type: NNN
Owner Name: Jeffrey Gershon c/o Hope street capital
Owner Company: 550 Clinton Partners LLC
Owner Address: 475 Park avenue South, Suite 1206
Owner Addr2: Not reported
Owner City,St,Zip: new york, NY 10016
Owner Country: United States of America
Own Op: 1
Sub Type: NNN
Owner Name: Jeffrey Gersoh c/o Hope Street Capital
Owner Company: 539 Vanderbilt Partners LLC
Owner Address: 475 Park Avenue South, Suite 1206
Owner Addr2: Not reported
Owner City,St,Zip: New York, NY 10016
Owner Country: United States of America
HW Code: C224228

805-825 ATLANTIC AVENUE (Continued) **S121796665**

Waste Type: benzo(a)anthracene
Waste Quantity: UNKNOWN
Waste Code: Not reported
HW Code: C224228
Waste Type: lead
Waste Quantity: UNKNOWN
Waste Code: Not reported
HW Code: C224228
Waste Type: ethylbenzene
Waste Quantity: UNKNOWN
Waste Code: Not reported
HW Code: C224228
Waste Type: 1,2,4-trimethylbenzene
Waste Quantity: UNKNOWN
Waste Code: Not reported
HW Code: C224228
Waste Type: toluene
Waste Quantity: UNKNOWN
Waste Code: Not reported
HW Code: C224228
Waste Type: benzene
Waste Quantity: UNKNOWN
Waste Code: Not reported
HW Code: C224228
Waste Type: xylenol
Waste Quantity: UNKNOWN
Waste Code: Not reported
Crossref ID: 1710091
Cross Ref Type Code: 01
Cross Ref Type: Spill No.
Record Added Date: 2021-05-28 16:51:00
Record Updated: 2021-05-28 16:51:00
Updated By: JHOCONNE
Crossref ID: C224228-03-17
Cross Ref Type Code: 23
Cross Ref Type: Agreement/Consent Order Number
Record Added Date: 2022-03-30 09:18:00
Record Updated: 2022-03-30 09:18:00
Updated By: RECURLEY
Crossref ID: 2022000254586
Cross Ref Type Code: 25
Cross Ref Type: County Recording Identifier
Record Added Date: 2022-07-06 08:49:00
Record Updated: 2022-07-06 08:49:00
Updated By: RECURLEY
Crossref ID: 2022000254585
Cross Ref Type Code: 25
Cross Ref Type: County Recording Identifier
Record Added Date: 2022-07-06 08:48:00
Record Updated: 2022-07-06 08:48:00
Updated By: RECURLEY

Name: 805-825 ATLANTIC AVENUE
Address: 539 VANDERBILT AVENUE AND 550 CLINTON AVENUE
City,State,Zip: BROOKLYN, NY 11238
Site Code: 512855
Control Name: Monitoring Plan

805-825 ATLANTIC AVENUE (Continued) **S121796665**

HW Code: C224228
Control Code: 31
Control Type: INST
Dt record added: 06/10/2022
Dt rec updated: 08/09/2022
Updated By: RECURLEY
Site Code: 512855
Site Description: Location: The site is located in an urban area in the Clinton Hill neighborhood of Brooklyn and is bounded by Atlantic Avenue to the south, Clinton Ave to the east, Vanderbilt Ave to the west, and multiple-family residential buildings to the north. Site Features: The site has been redeveloped as a mixed residential and commercial site. It was formerly occupied by three automotive related businesses, two restaurants and one vacant tenant space. The site occupies 2 tax lots forming an L-shaped area of 0.484 acres that faces Atlantic Avenue. Current Zoning and Land Use: The site is located in an R7A residential district with a C2-4 commercial overlay, within an Inclusionary Housing Designated Area. It was recently used for commercial purposes and is now vacant. Past Use of the Site: The western lot (lot 1) was previously developed with residential and retail buildings. Past uses included a plumber/carpenter shop (1887-1950) and an automotive service facility (1938-1969). A car wash was present by 1977 and was in use until 2018. The eastern lot (lot 59), along Atlantic Avenue, housed commercial tenants beginning in the 1930s. These included a paint and oil company, auto repair facilities, and a gas station. By the 1940’s, the lot was occupied by three auto repair facilities, and the gas station, which remained until 1979. A bar and restaurant occupied the eastern portion of the lot along Clinton Avenue from 2010 to 2018. A set of six underground petroleum tanks were removed from the site in 2004 in the area of the former gas station. At that time, the soil was sampled and no exceedances were noted. The area was filled with clean material. Site Geology and Hydrogeology: The Site’s subsurface consists of a layer of historic fill material beneath the surface cover that extends to depths between 5 and 24 feet below ground surface (bgs). The fill consists of fine to medium sand with variable amounts of gravel,silt, clay, brick, concrete, and glass fragments. Below the fill is a layer of sand, then a gravel layer to approximately 35 feet bgs. Native soil consisting of fine to medium sand is found below the gravel. The area by bedrock is of the Hartland formation, and is comprised of interbedded granulite, schist and amphibolite. The top of bedrock is greater than 50 ft bgs. Depth to groundwater is approximately 65 feet bgs. During the RI, an area of perched groundwater was found in the western part of the site at 30 feet bgs. Groundwater beneath the site was expected to flow to the west toward the East River, about 1.5 miles away. However, based on the data collected, groundwater flow is to the southwest toward Atlantic Avenue.
Env Problem: Post-Remediation: Remediation at the site is protective. Residual contamination is being addressed through active treatment. The primary contaminants of concern are petroleum compounds in soil and groundwater in the SE corner of the site. Residual contamination in the soil and groundwater is being managed under a Site Management Plan. Prior to Remediation: Nature and Extent of Contamination: Preliminary sampling was conducted in 2015 and 2016. The Remedial Investigation Results from 2018 are described below: Soil and groundwater were analyzed for volatile organic compounds (VOCs),

805-825 ATLANTIC AVENUE (Continued) **S121796665**

semi-volatile organic compounds (SVOCs), metals, polychlorinated biphenyls (PCBs), and pesticides. Groundwater was also analyzed for the emerging contaminants per- and polyfluoroalkyl substances (PFAS) and 1,4-dioxane. Soil vapor was analyzed for VOCs. Soil- The primary contaminants in soil at this site are metals and petroleum-related volatile organic compounds. Lead, barium and mercury exceed the restricted residential soil cleanup objectives (RRSCOs). Mercury (1.21 parts per million (ppm) max compared to 0.81 ppm) and barium (459 ppm max compared to 400 ppm) slightly exceed the RRSCOs in spots and are located at depths between 2 and 8 feet. Lead in soil ranges up to 2570 ppm and is located 7-8 feet deep. The RRSCO for lead is 400 ppm. Volatile organic compounds were detected in soil between 30 and 38 feet deep in the area of the former gas station. 1,2,4 Trimethylbenzene (42-98 ppm) and xylene (41-110 ppm) exceeded the protection of groundwater SCOs (3.6 ppm and 1.6 ppm respectively) and the RRSCOs (42 and 100 ppm respectively). Data does not indicate any off-site soil impacts related to this site. Groundwater- Groundwater was located at approximately 65 feet bgs. Groundwater on site flows southwest toward Atlantic Avenue. Groundwater samples at the site indicate trimethylbenzenes (up to 2167 parts per billion (ppb)) and 1768 ppb of BTEX (benzene, toluene, ethylbenzene and xylene) in one of the wells in the former gas station area. The groundwater standards are 5 ppb and 1 ppb. PFAS were sampled in 4 wells associated with the site. The emerging contaminant perfluorooctanesulfonic acid (PFOS) was identified in two wells near the western portion of the site above EPA's guidance value of 70 parts per trillion (ppt). The highest level was 150 ppt and was identified in the off-site well. The highest total PFAS in the three on-site wells was 224 ppt; the off-site well was 783 ppt. Soil Vapor - Soil vapor samples indicated the presence of BTEX compounds in soil vapor near the northwest corner of the site (7277 micrograms per cubic meter (g/m3)) and in the southeast corner of the site (9324 g/m3). For chlorinated compounds, the highest sample contained 360 ug/m3 tetrachloroethylene (PCE), a common dry-cleaning chemical, at a depth of 18 feet. To determine if off-site soil vapor impacts exist, the volunteer requested access for off-site soil vapor sampling at adjacent properties and was not able to obtain access.

Health Problem: Remedial actions are complete and measures are in place to prevent people from coming in contact with residual site contamination.
Dump: False
Structure: False
Lagoon: False
Landfill: False
Pond: False
Disp Start: Not reported
Disp Term: Not reported
Lat/Long: Not reported
Dell: Not reported
Record Add: 2015-12-30 08:59:00
Record Upd: 2022-07-25 10:51:00
Updated By: RECURLEY
Own Op: 1
Sub Type: E
Owner Name: Not reported
Owner Company: Superior Associates, LLC
Owner Address: c/o Crosstown Management Corp.
Owner Addr2: 97-77 Queens Boulevard, Suite 1120

805-825 ATLANTIC AVENUE (Continued) **S121796665**

Owner City,St,Zip: Rego Park, NY 11374
Owner Country: United States of America
Own Op: 6
Sub Type: P03
Owner Name: Jeffrey Gershon c/o Hope Street Capital
Owner Company: 550 Clinton Partners LLC
Owner Address: 56 West 22nd Street, 10th Floor
Owner Addr2: Not reported
Owner City,St,Zip: New York, NY 10010
Owner Country: United States of America
Own Op: Document Repository
Sub Type: NNN
Owner Name: Not reported
Owner Company: Brooklyn Public Library - Clinton Hill Branch
Owner Address: 380 Washington Avenue
Owner Addr2: Not reported
Owner City,St,Zip: Brooklyn, NY 11238
Owner Country: United States of America
Own Op: Document Repository
Sub Type: NNN
Owner Name: Not reported
Owner Company: Brooklyn Community Board 2
Owner Address: 350 Jay Street, 8th Floor
Owner Addr2: Not reported
Owner City,St,Zip: Brooklyn, NY 11201
Owner Country: United States of America
Own Op: 6
Sub Type: P03
Owner Name: Jeffrey Gershon c/o Hope Street Capital
Owner Company: 539 Vanderbilt Partners LLC
Owner Address: 56 West 22nd Street, 10th Floor
Owner Addr2: Not reported
Owner City,St,Zip: New York, NY 10010
Owner Country: United States of America
Own Op: 1
Sub Type: E
Owner Name: Not reported
Owner Company: Lichter Family LLC
Owner Address: 551 5th Avenue, 24th Floor
Owner Addr2: Not reported
Owner City,St,Zip: New York, NY 10176
Owner Country: United States of America
Own Op: 6
Sub Type: P03
Owner Name: Jeffrey Gershon C/O HOPE STREET CAPITAL
Owner Company: VC Atlantic Partners LLC
Owner Address: 56 West 22nd Street, 10th Floor
Owner Addr2: Not reported
Owner City,St,Zip: New York, NY 10010
Owner Country: United States of America
Own Op: 1
Sub Type: E
Owner Name: Rhonda Greifinger & Audrey Sharp Perlman Trustees
Owner Company: The Clarence A. Greifinger Trust
Owner Address: 24262 CHERRY HILL PLACE
Owner Addr2: Not reported
Owner City,St,Zip: Laguna NIguel, CA 92677

805-825 ATLANTIC AVENUE (Continued) **S121796665**

Owner Country: United States of America
Own Op: 1
Sub Type: NNN
Owner Name: Jeffrey Gershon c/o Hope street capital
Owner Company: 550 Clinton Partners LLC
Owner Address: 475 Park avenue South, Suite 1206
Owner Addr2: Not reported
Owner City,St,Zip: new york, NY 10016
Owner Country: United States of America
Own Op: 1
Sub Type: NNN
Owner Name: Jeffrey Gersoh c/o Hope Street Capital
Owner Company: 539 Vanderbilt Partners LLC
Owner Address: 475 Park Avenue South, Suite 1206
Owner Addr2: Not reported
Owner City,St,Zip: New York, NY 10016
Owner Country: United States of America
HW Code: C224228
Waste Type: benzo(a)anthracene
Waste Quantity: UNKNOWN
Waste Code: Not reported
HW Code: C224228
Waste Type: lead
Waste Quantity: UNKNOWN
Waste Code: Not reported
HW Code: C224228
Waste Type: ethylbenzene
Waste Quantity: UNKNOWN
Waste Code: Not reported
HW Code: C224228
Waste Type: 1,2,4-trimethylbenzene
Waste Quantity: UNKNOWN
Waste Code: Not reported
HW Code: C224228
Waste Type: toluene
Waste Quantity: UNKNOWN
Waste Code: Not reported
HW Code: C224228
Waste Type: benzene
Waste Quantity: UNKNOWN
Waste Code: Not reported
HW Code: C224228
Waste Type: xylenol
Waste Quantity: UNKNOWN
Waste Code: Not reported
Crossref ID: 1710091
Cross Ref Type Code: 01
Cross Ref Type: Spill No.
Record Added Date: 2021-05-28 16:51:00
Record Updated: 2021-05-28 16:51:00
Updated By: JHOCONNE
Crossref ID: C224228-03-17
Cross Ref Type Code: 23
Cross Ref Type: Agreement/Consent Order Number
Record Added Date: 2022-03-30 09:18:00
Record Updated: 2022-03-30 09:18:00
Updated By: RECURLEY

805-825 ATLANTIC AVENUE (Continued) **S121796665**

Crossref ID: 2022000254586
Cross Ref Type Code: 25
Cross Ref Type: County Recording Identifier
Record Added Date: 2022-07-06 08:49:00
Record Updated: 2022-07-06 08:49:00
Updated By: RECURLEY
Crossref ID: 2022000254585
Cross Ref Type Code: 25
Cross Ref Type: County Recording Identifier
Record Added Date: 2022-07-06 08:48:00
Record Updated: 2022-07-06 08:48:00
Updated By: RECURLEY

Name: 805-825 ATLANTIC AVENUE
Address: 539 VANDERBILT AVENUE AND 550 CLINTON AVENUE
City,State,Zip: BROOKLYN, NY 11238
Site Code: 512855
Control Name: Site Management Plan
HW Code: C224228
Control Code: 32
Control Type: INST
Dt record added: 06/10/2022
Dt rec updated: 08/09/2022
Updated By: RECURLEY
Site Code: 512855
Site Description: Location: The site is located in an urban area in the Clinton Hill neighborhood of Brooklyn and is bounded by Atlantic Avenue to the south, Clinton Ave to the east, Vanderbilt Ave to the west, and multiple-family residential buildings to the north. Site Features: The site has been redeveloped as a mixed residential and commercial site. It was formerly occupied by three automotive related businesses, two restaurants and one vacant tenant space. The site occupies 2 tax lots forming an L-shaped area of 0.484 acres that faces Atlantic Avenue. Current Zoning and Land Use: The site is located in an R7A residential district with a C2-4 commercial overlay, within an Inclusionary Housing Designated Area. It was recently used for commercial purposes and is now vacant. Past Use of the Site: The western lot (lot 1) was previously developed with residential and retail buildings. Past uses included a plumber/carpenter shop (1887-1950) and an automotive service facility (1938-1969). A car wash was present by 1977 and was in use until 2018. The eastern lot (lot 59), along Atlantic Avenue, housed commercial tenants beginning in the 1930s. These included a paint and oil company, auto repair facilities, and a gas station. By the 1940’s, the lot was occupied by three auto repair facilities, and the gas station, which remained until 1979. A bar and restaurant occupied the eastern portion of the lot along Clinton Avenue from 2010 to 2018. A set of six underground petroleum tanks were removed from the site in 2004 in the area of the former gas station. At that time, the soil was sampled and no exceedances were noted. The area was filled with clean material. Site Geology and Hydrogeology: The Site’s subsurface consists of a layer of historic fill material beneath the surface cover that extends to depths between 5 and 24 feet below ground surface (bgs). The fill consists of fine to medium sand with variable amounts of gravel,silt, clay, brick, concrete, and glass fragments. Below the fill is a layer of sand, then a gravel layer to approximately 35 feet bgs. Native soil consisting of fine to medium

805-825 ATLANTIC AVENUE (Continued) **S121796665**

sand is found below the gravel. The area by bedrock is of the Hartland formation, and is comprised of interbedded granulite, schist and amphibolite. The top of bedrock is greater than 50 ft bgs. Depth to groundwater is approximately 65 feet bgs. During the RI, an area of perched groundwater was found in the western part of the site at 30 feet bgs. Groundwater beneath the site was expected to flow to the west toward the East River, about 1.5 miles away. However, based on the data collected, groundwater flow is to the southwest toward Atlantic Avenue.

Env Problem: Post-Remediation: Remediation at the site is protective. Residual contamination is being addressed through active treatment. The primary contaminants of concern are petroleum compounds in soil and groundwater in the SE corner of the site. Residual contamination in the soil and groundwater is being managed under a Site Management Plan. Prior to Remediation: Nature and Extent of Contamination: Preliminary sampling was conducted in 2015 and 2016. The Remedial Investigation Results from 2018 are described below: Soil and groundwater were analyzed for volatile organic compounds (VOCs), semi-volatile organic compounds (SVOCs), metals, polychlorinated biphenyls (PCBs), and pesticides. Groundwater was also analyzed for the emerging contaminants per- and polyfluoroalkyl substances (PFAS) and 1,4-dioxane. Soil vapor was analyzed for VOCs. Soil- The primary contaminants in soil at this site are metals and petroleum-related volatile organic compounds. Lead, barium and mercury exceed the restricted residential soil cleanup objectives (RRSCOs). Mercury (1.21 parts per million (ppm) max compared to 0.81 ppm) and barium (459 ppm max compared to 400 ppm) slightly exceed the RRSCOs in spots and are located at depths between 2 and 8 feet. Lead in soil ranges up to 2570 ppm and is located 7-8 feet deep. The RRSCO for lead is 400 ppm. Volatile organic compounds were detected in soil between 30 and 38 feet deep in the area of the former gas station. 1,2,4 Trimethylbenzene (42-98 ppm) and xylene (41-110 ppm) exceeded the protection of groundwater SCOs (3.6 ppm and 1.6 ppm respectively) and the RRSCOs (42 and 100 ppm respectively). Data does not indicate any off-site soil impacts related to this site. Groundwater- Groundwater was located at approximately 65 feet bgs. Groundwater on site flows southwest toward Atlantic Avenue. Groundwater samples at the site indicate trimethylbenzenes (up to 2167 parts per billion (ppb)) and 1768 ppb of BTEX (benzene, toluene, ethylbenzene and xylene) in one of the wells in the former gas station area. The groundwater standards are 5 ppb and 1 ppb. PFAS were sampled in 4 wells associated with the site. The emerging contaminant perfluorooctanesulfonic acid (PFOS) was identified in two wells near the western portion of the site above EPA’s guidance value of 70 parts per trillion (ppt). The highest level was 150 ppt and was identified in the off-site well. The highest total PFAS in the three on-site wells was 224 ppt; the off-site well was 783 ppt. Soil Vapor - Soil vapor samples indicated the presence of BTEX compounds in soil vapor near the northwest corner of the site (7277 micrograms per cubic meter (g/m3)) and in the southeast corner of the site (9324 g/m3). For chlorinated compounds, the highest sample contained 360 ug/m3 tetrachloroethylene (PCE), a common dry-cleaning chemical, at a depth of 18 feet. To determine if off-site soil vapor impacts exist, the volunteer requested access for off-site soil vapor sampling at adjacent properties and was not able to obtain access.

Health Problem: Remedial actions are complete and measures are in place to prevent people from coming in contact with residual site contamination.

805-825 ATLANTIC AVENUE (Continued) **S121796665**

Dump: False
Structure: False
Lagoon: False
Landfill: False
Pond: False
Disp Start: Not reported
Disp Term: Not reported
Lat/Long: Not reported
Dell: Not reported
Record Add: 2015-12-30 08:59:00
Record Upd: 2022-07-25 10:51:00
Updated By: RECURLEY
Own Op: 1
Sub Type: E
Owner Name: Not reported
Owner Company: Superior Associates, LLC
Owner Address: c/o Crosstown Management Corp.
Owner Addr2: 97-77 Queens Boulevard, Suite 1120
Owner City,St,Zip: Rego Park, NY 11374
Owner Country: United States of America
Own Op: 6
Sub Type: P03
Owner Name: Jeffrey Gershon c/o Hope Street Capital
Owner Company: 550 Clinton Partners LLC
Owner Address: 56 West 22nd Street, 10th Floor
Owner Addr2: Not reported
Owner City,St,Zip: New York, NY 10010
Owner Country: United States of America
Own Op: Document Repository
Sub Type: NNN
Owner Name: Not reported
Owner Company: Brooklyn Public Library - Clinton Hill Branch
Owner Address: 380 Washington Avenue
Owner Addr2: Not reported
Owner City,St,Zip: Brooklyn, NY 11238
Owner Country: United States of America
Own Op: Document Repository
Sub Type: NNN
Owner Name: Not reported
Owner Company: Brooklyn Community Board 2
Owner Address: 350 Jay Street, 8th Floor
Owner Addr2: Not reported
Owner City,St,Zip: Brooklyn, NY 11201
Owner Country: United States of America
Own Op: 6
Sub Type: P03
Owner Name: Jeffrey Gershon c/o Hope Street Capital
Owner Company: 539 Vanderbilt Partners LLC
Owner Address: 56 West 22nd Street, 10th Floor
Owner Addr2: Not reported
Owner City,St,Zip: New York, NY 10010
Owner Country: United States of America
Own Op: 1
Sub Type: E
Owner Name: Not reported
Owner Company: Lichter Family LLC
Owner Address: 551 5th Avenue, 24th Floor

805-825 ATLANTIC AVENUE (Continued) **S121796665**

Owner Addr2: Not reported
Owner City,St,Zip: New York, NY 10176
Owner Country: United States of America
Own Op: 6
Sub Type: P03
Owner Name: Jeffrey Gershon C/O HOPE STREET CAPITAL
Owner Company: VC Atlantic Partners LLC
Owner Address: 56 West 22nd Street, 10th Floor
Owner Addr2: Not reported
Owner City,St,Zip: New York, NY 10010
Owner Country: United States of America
Own Op: 1
Sub Type: E
Owner Name: Rhonda Greifinger & Audrey Sharp Perlman Trustees
Owner Company: The Clarence A. Greifinger Trust
Owner Address: 24262 CHERRY HILL PLACE
Owner Addr2: Not reported
Owner City,St,Zip: Laguna NIguel, CA 92677
Owner Country: United States of America
Own Op: 1
Sub Type: NNN
Owner Name: Jeffrey Gershon c/o Hope street capital
Owner Company: 550 Clinton Partners LLC
Owner Address: 475 Park avenue South, Suite 1206
Owner Addr2: Not reported
Owner City,St,Zip: new york, NY 10016
Owner Country: United States of America
Own Op: 1
Sub Type: NNN
Owner Name: Jeffrey Gersoh c/o Hope Street Capital
Owner Company: 539 Vanderbilt Partners LLC
Owner Address: 475 Park Avenue South, Suite 1206
Owner Addr2: Not reported
Owner City,St,Zip: New York, NY 10016
Owner Country: United States of America
HW Code: C224228
Waste Type: benzo(a)anthracene
Waste Quantity: UNKNOWN
Waste Code: Not reported
HW Code: C224228
Waste Type: lead
Waste Quantity: UNKNOWN
Waste Code: Not reported
HW Code: C224228
Waste Type: ethylbenzene
Waste Quantity: UNKNOWN
Waste Code: Not reported
HW Code: C224228
Waste Type: 1,2,4-trimethylbenzene
Waste Quantity: UNKNOWN
Waste Code: Not reported
HW Code: C224228
Waste Type: toluene
Waste Quantity: UNKNOWN
Waste Code: Not reported
HW Code: C224228
Waste Type: benzene

805-825 ATLANTIC AVENUE (Continued) **S121796665**

Waste Quantity: UNKNOWN
Waste Code: Not reported
HW Code: C224228
Waste Type: xylenol
Waste Quantity: UNKNOWN
Waste Code: Not reported
Crossref ID: 1710091
Cross Ref Type Code: 01
Cross Ref Type: Spill No.
Record Added Date: 2021-05-28 16:51:00
Record Updated: 2021-05-28 16:51:00
Updated By: JHOCONNE
Crossref ID: C224228-03-17
Cross Ref Type Code: 23
Cross Ref Type: Agreement/Consent Order Number
Record Added Date: 2022-03-30 09:18:00
Record Updated: 2022-03-30 09:18:00
Updated By: RECURLEY
Crossref ID: 2022000254586
Cross Ref Type Code: 25
Cross Ref Type: County Recording Identifier
Record Added Date: 2022-07-06 08:49:00
Record Updated: 2022-07-06 08:49:00
Updated By: RECURLEY
Crossref ID: 2022000254585
Cross Ref Type Code: 25
Cross Ref Type: County Recording Identifier
Record Added Date: 2022-07-06 08:48:00
Record Updated: 2022-07-06 08:48:00
Updated By: RECURLEY

BROWNFIELDS:

Name:	805-825 ATLANTIC AVENUE
Address:	539 VANDERBILT AVENUE AND 550 CLINTON AVENUE
City,State,Zip:	BROOKLYN, NY 11238
Program:	BCP
Site Code:	512855
Acres:	0.484
HW Code:	C224228
SWIS:	2401
Town:	New York City
Record Added Date:	08/21/2015
Record Updated Date:	08/11/2022
Update By:	AMSERVIS
Site Description:	Location: The site is located in an urban area in the Clinton Hill neighborhood of Brooklyn and is bounded by Atlantic Avenue to the south, Clinton Ave to the east, Vanderbilt Ave to the west, and multiple-family residential buildings to the north. Site Features: The site has been redeveloped as a mixed residential and commercial site. It was formerly occupied by three automotive related businesses, two restaurants and one vacant tenant space. The site occupies 2 tax lots forming an L-shaped area of 0.484 acres that faces Atlantic Avenue. Current Zoning and Land Use: The site is located in an R7A residential district with a C2-4 commercial overlay, within an Inclusionary Housing Designated Area. It was recently used for commercial purposes and is now vacant. Past Use of the Site: The western lot (lot 1) was previously developed with

805-825 ATLANTIC AVENUE (Continued) **S121796665**

residential and retail buildings. Past uses included a plumber/carpenter shop (1887-1950) and an automotive service facility (1938-1969). A car wash was present by 1977 and was in use until 2018. The eastern lot (lot 59), along Atlantic Avenue, housed commercial tenants beginning in the 1930s. These included a paint and oil company, auto repair facilities, and a gas station. By the 1940's, the lot was occupied by three auto repair facilities, and the gas station, which remained until 1979. A bar and restaurant occupied the eastern portion of the lot along Clinton Avenue from 2010 to 2018. A set of six underground petroleum tanks were removed from the site in 2004 in the area of the former gas station. At that time, the soil was sampled and no exceedances were noted. The area was filled with clean material. Site Geology and Hydrogeology: The Site's subsurface consists of a layer of historic fill material beneath the surface cover that extends to depths between 5 and 24 feet below ground surface (bgs). The fill consists of fine to medium sand with variable amounts of gravel,silt, clay, brick, concrete, and glass fragments. Below the fill is a layer of sand, then a gravel layer to approximately 35 feet bgs. Native soil consisting of fine to medium sand is found below the gravel. The area by bedrock is of the Hartland formation, and is comprised of interbedded granulite, schist and amphibolite. The top of bedrock is greater than 50 ft bgs. Depth to groundwater is approximately 65 feet bgs. During the RI, an area of perched groundwater was found in the western part of the site at 30 feet bgs. Groundwater beneath the site was expected to flow to the west toward the East River, about 1.5 miles away. However, based on the data collected, groundwater flow is to the southwest toward Atlantic Avenue.

Env Problem:

Post-Remediation: Remediation at the site is protective. Residual contamination is being addressed through active treatment. The primary contaminants of concern are petroleum compounds in soil and groundwater in the SE corner of the site. Residual contamination in the soil and groundwater is being managed under a Site Management Plan. Prior to Remediation: Nature and Extent of Contamination: Preliminary sampling was conducted in 2015 and 2016. The Remedial Investigation Results from 2018 are described below: Soil and groundwater were analyzed for volatile organic compounds (VOCs), semi-volatile organic compounds (SVOCs), metals, polychlorinated biphenyls (PCBs), and pesticides. Groundwater was also analyzed for the emerging contaminants per- and polyfluoroalkyl substances (PFAS) and 1,4-dioxane. Soil vapor was analyzed for VOCs. Soil- The primary contaminants in soil at this site are metals and petroleum-related volatile organic compounds. Lead, barium and mercury exceed the restricted residential soil cleanup objectives (RRSCOs). Mercury (1.21 parts per million (ppm) max compared to 0.81 ppm) and barium (459 ppm max compared to 400 ppm) slightly exceed the RRSCOs in spots and are located at depths between 2 and 8 feet. Lead in soil ranges up to 2570 ppm and is located 7-8 feet deep. The RRSCO for lead is 400 ppm. Volatile organic compounds were detected in soil between 30 and 38 feet deep in the area of the former gas station. 1,2,4 Trimethylbenzene (42-98 ppm) and xylene (41-110 ppm) exceeded the protection of groundwater SCOs (3.6 ppm and 1.6 ppm respectively) and the RRSCOs (42 and 100 ppm respectively). Data does not indicate any off-site soil impacts related to this site. Groundwater- Groundwater was located at approximately 65 feet bgs. Groundwater on site flows southwest toward Atlantic Avenue. Groundwater samples at the site indicate trimethylbenzenes (up to 2167 parts per billion (ppb)) and

805-825 ATLANTIC AVENUE (Continued) **S121796665**

1768 ppb of BTEX (benzene, toluene, ethylbenzene and xylene) in one of the wells in the former gas station area. The groundwater standards are 5 ppb and 1 ppb. PFAS were sampled in 4 wells associated with the site. The emerging contaminant perfluorooctanesulfonic acid (PFOS) was identified in two wells near the western portion of the site above EPA's guidance value of 70 parts per trillion (ppt). The highest level was 150 ppt and was identified in the off-site well. The highest total PFAS in the three on-site wells was 224 ppt; the off-site well was 783 ppt. Soil Vapor - Soil vapor samples indicated the presence of BTEX compounds in soil vapor near the northwest corner of the site (7277 micrograms per cubic meter (g/m3)) and in the southeast corner of the site (9324 g/m3). For chlorinated compounds, the highest sample contained 360 ug/m3 tetrachloroethylene (PCE), a common dry-cleaning chemical, at a depth of 18 feet. To determine if off-site soil vapor impacts exist, the volunteer requested access for off-site soil vapor sampling at adjacent properties and was not able to obtain access.

Health Problem:	Remedial actions are complete and measures are in place to prevent people from coming in contact with residual site contamination.
Dump:	False
Structure:	False
Lagoon:	False
Landfill:	False
Pond:	False
Disp Start:	Not reported
Disp Term:	Not reported
Lat/Long:	Not reported
Dell:	Not reported
Record Add:	2015-12-30 08:59:00
Record Upd:	2022-07-25 10:51:00
Updated By:	RECURLEY
Own Op:	1
Sub Type:	E
Owner Name:	Not reported
Owner Company:	Superior Associates, LLC
Owner Address:	c/o Crosstown Management Corp.
Owner Addr2:	97-77 Queens Boulevard, Suite 1120
Owner City,St,Zip:	Rego Park, NY 11374
Owner Country:	United States of America
Own Op:	6
Sub Type:	P03
Owner Name:	Jeffrey Gershon c/o Hope Street Capital
Owner Company:	550 Clinton Partners LLC
Owner Address:	56 West 22nd Street, 10th Floor
Owner Addr2:	Not reported
Owner City,St,Zip:	New York, NY 10010
Owner Country:	United States of America
Own Op:	Document Repository
Sub Type:	NNN
Owner Name:	Not reported
Owner Company:	Brooklyn Public Library - Clinton Hill Branch
Owner Address:	380 Washington Avenue
Owner Addr2:	Not reported
Owner City,St,Zip:	Brooklyn, NY 11238
Owner Country:	United States of America
Own Op:	Document Repository
Sub Type:	NNN

805-825 ATLANTIC AVENUE (Continued) **S121796665**

Owner Name:	Not reported
Owner Company:	Brooklyn Community Board 2
Owner Address:	350 Jay Street, 8th Floor
Owner Addr2:	Not reported
Owner City,St,Zip:	Brooklyn, NY 11201
Owner Country:	United States of America
Own Op:	6
Sub Type:	P03
Owner Name:	Jeffrey Gershon c/o Hope Street Capital
Owner Company:	539 Vanderbilt Partners LLC
Owner Address:	56 West 22nd Street, 10th Floor
Owner Addr2:	Not reported
Owner City,St,Zip:	New York, NY 10010
Owner Country:	United States of America
Own Op:	1
Sub Type:	E
Owner Name:	Not reported
Owner Company:	Lichter Family LLC
Owner Address:	551 5th Avenue, 24th Floor
Owner Addr2:	Not reported
Owner City,St,Zip:	New York, NY 10176
Owner Country:	United States of America
Own Op:	6
Sub Type:	P03
Owner Name:	Jeffrey Gershon C/O HOPE STREET CAPITAL
Owner Company:	VC Atlantic Partners LLC
Owner Address:	56 West 22nd Street, 10th Floor
Owner Addr2:	Not reported
Owner City,St,Zip:	New York, NY 10010
Owner Country:	United States of America
Own Op:	1
Sub Type:	E
Owner Name:	Rhonda Greifinger & Audrey Sharp Perlman Trustees
Owner Company:	The Clarence A. Greifinger Trust
Owner Address:	24262 CHERRY HILL PLACE
Owner Addr2:	Not reported
Owner City,St,Zip:	Laguna NIguel, CA 92677
Owner Country:	United States of America
Own Op:	1
Sub Type:	NNN
Owner Name:	Jeffrey Gershon c/o Hope street capital
Owner Company:	550 Clinton Partners LLC
Owner Address:	475 Park avenue South, Suite 1206
Owner Addr2:	Not reported
Owner City,St,Zip:	new york, NY 10016
Owner Country:	United States of America
Own Op:	1
Sub Type:	NNN
Owner Name:	Jeffrey Gersoh c/o Hope Street Capital
Owner Company:	539 Vanderbilt Partners LLC
Owner Address:	475 Park Avenue South, Suite 1206
Owner Addr2:	Not reported
Owner City,St,Zip:	New York, NY 10016
Owner Country:	United States of America
HW Code:	C224228
Waste Type:	benzo(a)anthracene
Waste Quantity:	UNKNOWN

805-825 ATLANTIC AVENUE (Continued) **S121796665**

Waste Code:	Not reported
HW Code:	C224228
Waste Type:	lead
Waste Quantity:	UNKNOWN
Waste Code:	Not reported
HW Code:	C224228
Waste Type:	ethylbenzene
Waste Quantity:	UNKNOWN
Waste Code:	Not reported
HW Code:	C224228
Waste Type:	1,2,4-trimethylbenzene
Waste Quantity:	UNKNOWN
Waste Code:	Not reported
HW Code:	C224228
Waste Type:	toluene
Waste Quantity:	UNKNOWN
Waste Code:	Not reported
HW Code:	C224228
Waste Type:	benzene
Waste Quantity:	UNKNOWN
Waste Code:	Not reported
HW Code:	C224228
Waste Type:	xylenol
Waste Quantity:	UNKNOWN
Waste Code:	Not reported
Crossref ID:	1710091
Cross Ref Type Code:	01
Cross Ref Type:	Spill No.
Record Added Date:	2021-05-28 16:51:00
Record Updated:	2021-05-28 16:51:00
Updated By:	JHOCONNE
Crossref ID:	C224228-03-17
Cross Ref Type Code:	23
Cross Ref Type:	Agreement/Consent Order Number
Record Added Date:	2022-03-30 09:18:00
Record Updated:	2022-03-30 09:18:00
Updated By:	RECURLEY
Crossref ID:	2022000254586
Cross Ref Type Code:	25
Cross Ref Type:	County Recording Identifier
Record Added Date:	2022-07-06 08:49:00
Record Updated:	2022-07-06 08:49:00
Updated By:	RECURLEY
Crossref ID:	2022000254585
Cross Ref Type Code:	25
Cross Ref Type:	County Recording Identifier
Record Added Date:	2022-07-06 08:48:00
Record Updated:	2022-07-06 08:48:00
Updated By:	RECURLEY

E DESIGNATION:

Name:	LOT 1,TAXBLOCK 2010
Address:	539 VANDERBILT AVENUE
City,State,Zip:	BROOKLYN, NY
Tax Lot(s):	1
Tax Block:	2010
Borough Code:	Not reported

805-825 ATLANTIC AVENUE (Continued) **S121796665**

E-No:	E-183
Effective Date:	Not reported
Satisfaction Date:	Not reported
Ceqr Number:	07DCP066K
Ulurp Number:	070430ZMK
Zoning Map No:	16c
Description:	Underground Gasoline Storage Tanks* Testing Protocol.;Window Wall Attenuation & Alternate Ventilation
Lot Remediation Date:	Not reported
Description:	Air Quality - HVAC fuel limited to natural gas;Exhaust stack location limitations;Hazardous Materials* Phase I and Phase II Testing Protocol;Window Wall Attenuation & Alternate Ventilation
Lot Remediation Date:	Not reported

---

397 East 1/4-1/2 0.270 mi. 1423 ft.

ST JOSEPH'S SRO
683 DEAN ST
BROOKLYN, NY

NY LTANKS **S105997561**
N/A

Relative: Higher

Actual: 85 ft.

LTANKS:

Name:	ST JOSEPH'S SRO
Address:	683 DEAN ST
City,State,Zip:	BROOKLYN, NY
Spill Number/Closed Date:	0209294 / 2003-12-08
Facility ID:	0209294
Site ID:	247771
Spill Date:	2002-12-10
Spill Cause:	Tank Test Failure
Spill Source:	Institutional, Educational, Gov., Other
Spill Class:	B3
Cleanup Ceased:	Not reported
SWIS:	2401
Investigator:	SMSANGES
Referred To:	Not reported
Reported to Dept:	2002-12-10
CID:	211
Water Affected:	Not reported
Spill Notifier:	Tank Tester
Last Inspection:	Not reported
Recommended Penalty:	False
Meets Standard:	False
UST Involvement:	False
Remediation Phase:	0
Date Entered In Computer:	2002-12-10
Spill Record Last Update:	2003-12-08
Spiller Name:	JOANN ESPOSITO
Spiller Company:	ST JOSEPH'S SRO
Spiller Address:	683 DEAN ST
Spiller County:	001
Spiller Contact:	JOANN ESPOSITO
Spiller Phone:	(917) 766-9600
Spiller Extention:	Not reported
DEC Region:	2
DER Facility ID:	203455
DEC Memo:	Prior to Sept, 2004 data translation this spill Lead_DEC Field was

ST JOSEPH'S SRO (Continued) **S105997561**

SANGESLAND 7/17/2003 Petroleum Tank Cleaners tested soil from under the tank bottom. 8021 & 8270 were all below TAGM Guidance Limits. Tank will be filled with cement and closed in place. Spill Closed

Remarks: Not reported

All TTF:

Facility ID:	0209294
Spill Number:	0209294
Spill Tank Test:	1527805
Site ID:	247771
Tank Number:	1
Tank Size:	5000
Material:	0001
EPA UST:	Not reported
UST:	Not reported
Cause:	Not reported
Source:	Not reported
Test Method:	03
Test Method 2:	Horner EZ Check I or II
Leak Rate:	.00
Gross Fail:	Not reported
Modified By:	Spills
Last Modified Date:	Not reported

All Materials:

Site ID:	247771
Operable Unit ID:	862465
Operable Unit:	01
Material ID:	516269
Material Code:	0001A
Material Name:	#2 fuel oil
Case No.:	Not reported
Material FA:	Petroleum
Quantity:	.00
Units:	G
Recovered:	.00
Resource Affected:	Soil
Oxygenate:	Not reported

398
NE
1/4-1/2
0.274 mi.
1448 ft.

LOT 26,TAXBLOCK 2009
810 FULTON STREET
BROOKLYN, NY 11238

NY Spills **S120702363**
NY E DESIGNATION **N/A**
NY MANIFEST
NY NYC OER

Relative:
Higher

Actual:
76 ft.

SPILLS:

Name:	CONSTRUCTION SITE
Address:	810 FULTON STREET
City,State,Zip:	BROOKLYN, NY
Spill Number/Closed Date:	1700910 / 2017-07-27
Facility ID:	1700910
Facility Type:	ER
DER Facility ID:	501611
Site ID:	547934
DEC Region:	2
Spill Cause:	Unknown
Spill Class:	D4

LOT 26,TAXBLOCK 2009 (Continued) **S120702363**

SWIS:	2401
Spill Date:	2017-04-28
Investigator:	RMPIPER
Referred To:	Not reported
Reported to Dept:	2017-04-28
CID:	Not reported
Water Affected:	Not reported
Spill Source:	Commercial/Industrial
Spill Notifier:	Other
Cleanup Ceased:	Not reported
Cleanup Meets Std:	False
Last Inspection:	Not reported
Recommended Penalty:	False
UST Trust:	False
Remediation Phase:	0
Date Entered In Computer:	2017-04-28
Spill Record Last Update:	2017-07-27
Spiller Name:	ASHUTOSH SHARMA
Spiller Company:	UNKNOWN
Spiller Address:	810 FULTON STREET
Spiller Company:	999
Contact Name:	ASHUTOSH SHARMA
DEC Memo:	unknown amount spilled. unknown waste oil.
Remarks:	4/28/17 - Obligado - Desk Duty - I called Mr. Sharma. L left a message with Mr. Sharma. This is an OER site - 15-RHn387k. Doing excavation for the foundation. On 4/25 on the northern part of the property on the 25th they found a tank. Today they removed about 50 gallons of waste oil from the tank and cleaned and removed the tank. They found PID and odors in the eastern wall. No staining observed but elevated PID. Lower readings below the tanks. There is a OER RAP for the site. They plan to dig to 20 ft for the foundation. GW at 50 ft. In the next week or two they will excavate in the tank area to clean endpoints 4 sidewall 1 bottom and submit a closure letter. RXR 810 Fulton Street Owner LLC c/o RXR 625 RXR plaza Uniondale NY asharma@akrf.com Spil assigned to Piper. 5-2-17 - Obligado - Soil contamination letter sent. 7/27/17- DEC Piper received and reviewed closure report. Based on work to date, this spill is closed. Report in DEC Docs.

All Materials:

Site ID:	547934
Operable Unit ID:	1296090
Operable Unit:	01
Material ID:	2302078
Material Code:	0022
Material Name:	waste oil/used oil
Case No.:	Not reported
Material FA:	Petroleum
Quantity:	Not reported
Units:	Not reported
Recovered:	Not reported
Resource Affected:	Soil
Oxygenate:	Not reported

E DESIGNATION:

Name:	LOT 26,TAXBLOCK 2009

LOT 26,TAXBLOCK 2009 (Continued) **S120702363**

Address: 810 FULTON STREET
City,State,Zip: BROOKLYN, NY 11238
Tax Lot(s): 26
Tax Block: 2009
Borough Code: BK
E-No: R-183
Effective Date: Not reported
Satisfaction Date: Not reported
Ceqr Number: 09DCP081K
Ulurp Number: 090441 ZMK
Zoning Map No: Not reported

Description: Not reported
Lot Remediation Date: Not reported

Description: Not reported
Lot Remediation Date: Not reported

Manifest Facility Information:
EPA ID: NYR000228643
Country: USA
Name: RXR 810 FULTON STREET OWNER LLC
Address: 810 FULTON ST
Address 2: Not reported
City,State,Zip: BROOKLYN, NY 11238
Zip 4: Not reported
Location Address 1: 810 FULTON STREET
Location Address 2: Not reported
Location City,State,Zip: BROOKLYN, NY 11238
Location Zip 4: Not reported
Facility Status: Not reported
Total Tanks: Not reported
Code: BP

Mailing:
Mailing Name: RXR 810 FULTON STREET OWNER LLC
Mailing Contact: RXR 810 FULTON STREET OWNER LLC
Mailing Address 1: 625 RXR PLAZA
Mailing Address 2: Not reported
Mailing City,State,Zip: BROOKLYN, NY 11556
Mailing Zip 4: Not reported
Mailing Country: USA
Mailing Phone: Not reported

Manifest Data:
Document ID: Not reported
Manifest Status: Not reported
Trans1 State ID: NJR000029967
Year: 2018
Trans2 State ID: Not reported
Generator Ship Date: 04/07/2017
Trans1 Recv Date: 04/07/2017
Trans2 Recv Date: Not reported
TSD Site Recv Date: 04/07/2017
Part A Recv Date: Not reported
Part B Recv Date: Not reported
Generator EPA ID: NYR000228643

LOT 26,TAXBLOCK 2009 (Continued) **S120702363**

Trans1 EPA ID:	Not reported
Trans2 EPA ID:	Not reported
TSDF ID 1:	NJD991291105
TSDF ID 2:	Not reported
Manifest Tracking Number:	017043470JJK
Import Indicator:	N
Export Indicator:	N
Discr Quantity Indicator:	Y
Discr Type Indicator:	N
Discr Residue Indicator:	N
Discr Partial Reject Indicator:	N
Discr Full Reject Indicator:	N
Manifest Ref Number:	Not reported
Alt Facility RCRA ID:	Not reported
Alt Facility Sign Date:	Not reported
MGMT Method Type Code:	H110
Waste Code a:	Not reported
Waste Code b:	MERCURY
Waste Code c:	Not reported
Waste Code e:	Not reported
Waste Code f:	Not reported
Waste Code g:	Not reported
Waste Code 1:	Not reported
Waste Code 2:	Not reported
Waste Code 3:	Not reported
Waste Code 4:	Not reported
Waste Code 5:	Not reported
Waste Code 6:	Not reported
Quantity:	57380
Units:	Pounds
Number of Containers:	1
Container Type:	Dump truck
Handling Method:	Treat
Specific Gravity:	1

Document ID:	Not reported
Manifest Status:	Not reported
Trans1 State ID:	NJR000029967
Year:	2018
Trans2 State ID:	Not reported
Generator Ship Date:	04/07/2017
Trans1 Recv Date:	04/07/2017
Trans2 Recv Date:	Not reported
TSD Site Recv Date:	04/07/2017
Part A Recv Date:	Not reported
Part B Recv Date:	Not reported
Generator EPA ID:	NYR000228643
Trans1 EPA ID:	Not reported
Trans2 EPA ID:	Not reported
TSDF ID 1:	NJD991291105
TSDF ID 2:	Not reported
Manifest Tracking Number:	017043471JJK
Import Indicator:	N
Export Indicator:	N
Discr Quantity Indicator:	Y
Discr Type Indicator:	N
Discr Residue Indicator:	N

LOT 26,TAXBLOCK 2009 (Continued) **S120702363**

Discr Partial Reject Indicator:	N
Discr Full Reject Indicator:	N
Manifest Ref Number:	Not reported
Alt Facility RCRA ID:	Not reported
Alt Facility Sign Date:	Not reported
MGMT Method Type Code:	H110
Waste Code a:	Not reported
Waste Code b:	LEAD
Waste Code c:	Not reported
Waste Code e:	Not reported
Waste Code f:	Not reported
Waste Code g:	Not reported
Waste Code 1:	Not reported
Waste Code 2:	Not reported
Waste Code 3:	Not reported
Waste Code 4:	Not reported
Waste Code 5:	Not reported
Waste Code 6:	Not reported
Quantity:	46900
Units:	Pounds
Number of Containers:	1
Container Type:	Dump truck
Handling Method:	Treat
Specific Gravity:	1

Document ID:	Not reported
Manifest Status:	Not reported
Trans1 State ID:	NJR000029967
Year:	2018
Trans2 State ID:	Not reported
Generator Ship Date:	04/07/2017
Trans1 Recv Date:	04/07/2017
Trans2 Recv Date:	Not reported
TSD Site Recv Date:	04/07/2017
Part A Recv Date:	Not reported
Part B Recv Date:	Not reported
Generator EPA ID:	NYR000228643
Trans1 EPA ID:	Not reported
Trans2 EPA ID:	Not reported
TSDF ID 1:	NJD991291105
TSDF ID 2:	Not reported
Manifest Tracking Number:	017043472JJK
Import Indicator:	N
Export Indicator:	N
Discr Quantity Indicator:	Y
Discr Type Indicator:	N
Discr Residue Indicator:	N
Discr Partial Reject Indicator:	N
Discr Full Reject Indicator:	N
Manifest Ref Number:	Not reported
Alt Facility RCRA ID:	Not reported
Alt Facility Sign Date:	Not reported
MGMT Method Type Code:	H110
Waste Code a:	Not reported
Waste Code b:	Not reported
Waste Code c:	Not reported
Waste Code e:	Not reported

LOT 26,TAXBLOCK 2009 (Continued) **S120702363**

Waste Code f:	LEAD
Waste Code g:	Not reported
Waste Code 1:	Not reported
Waste Code 2:	Not reported
Waste Code 3:	Not reported
Waste Code 4:	Not reported
Waste Code 5:	Not reported
Waste Code 6:	Not reported
Quantity:	52320
Units:	Pounds
Number of Containers:	1
Container Type:	Dump truck
Handling Method:	Treat
Specific Gravity:	1
Document ID:	Not reported
Manifest Status:	Not reported
Trans1 State ID:	NJR000029967
Year:	2018
Trans2 State ID:	Not reported
Generator Ship Date:	04/07/2017
Trans1 Recv Date:	04/07/2017
Trans2 Recv Date:	Not reported
TSD Site Recv Date:	04/07/2017
Part A Recv Date:	Not reported
Part B Recv Date:	Not reported
Generator EPA ID:	NYR000228643
Trans1 EPA ID:	Not reported
Trans2 EPA ID:	Not reported
TSDF ID 1:	NJD991291105
TSDF ID 2:	Not reported
Manifest Tracking Number:	017043473JJK
Import Indicator:	N
Export Indicator:	N
Discr Quantity Indicator:	Y
Discr Type Indicator:	N
Discr Residue Indicator:	N
Discr Partial Reject Indicator:	N
Discr Full Reject Indicator:	N
Manifest Ref Number:	Not reported
Alt Facility RCRA ID:	Not reported
Alt Facility Sign Date:	Not reported
MGMT Method Type Code:	H110
Waste Code a:	Not reported
Waste Code b:	Not reported
Waste Code c:	Not reported
Waste Code e:	Not reported
Waste Code f:	LEAD
Waste Code g:	Not reported
Waste Code 1:	Not reported
Waste Code 2:	Not reported
Waste Code 3:	Not reported
Waste Code 4:	Not reported
Waste Code 5:	Not reported
Waste Code 6:	Not reported
Quantity:	51420
Units:	Pounds

LOT 26,TAXBLOCK 2009 (Continued) **S120702363**

Number of Containers:	1
Container Type:	Dump truck
Handling Method:	Treat
Specific Gravity:	1
Document ID:	Not reported
Manifest Status:	Not reported
Trans1 State ID:	NJR000029667
Year:	2018
Trans2 State ID:	Not reported
Generator Ship Date:	04/07/2017
Trans1 Recv Date:	04/07/2017
Trans2 Recv Date:	Not reported
TSD Site Recv Date:	04/07/2017
Part A Recv Date:	Not reported
Part B Recv Date:	Not reported
Generator EPA ID:	NYR000228643
Trans1 EPA ID:	Not reported
Trans2 EPA ID:	Not reported
TSDF ID 1:	NJD991291105
TSDF ID 2:	Not reported
Manifest Tracking Number:	017043474JJK
Import Indicator:	N
Export Indicator:	N
Discr Quantity Indicator:	Y
Discr Type Indicator:	N
Discr Residue Indicator:	N
Discr Partial Reject Indicator:	N
Discr Full Reject Indicator:	N
Manifest Ref Number:	Not reported
Alt Facility RCRA ID:	Not reported
Alt Facility Sign Date:	Not reported
MGMT Method Type Code:	H110
Waste Code a:	Not reported
Waste Code b:	Not reported
Waste Code c:	Not reported
Waste Code e:	Not reported
Waste Code f:	LEAD
Waste Code g:	Not reported
Waste Code 1:	Not reported
Waste Code 2:	Not reported
Waste Code 3:	Not reported
Waste Code 4:	Not reported
Waste Code 5:	Not reported
Waste Code 6:	Not reported
Quantity:	47820
Units:	Pounds
Number of Containers:	1
Container Type:	Dump truck
Handling Method:	Treat
Specific Gravity:	1

NYC OER:

Name:	810 FULTON STREET
Address:	810 FULTON STREET
City,State,Zip:	BROOKLYN, NY

LOT 26,TAXBLOCK 2009 (Continued) **S120702363**

Latitude:	40.684141
Longitude:	-73.969046
OER Project Numbers:	15TMP0387K,15RH-N387K
BBL:	3.0200900263019998E+189
OER Program:	E/RD (Review)
Class:	Completed (C)
Phase:	Completed
URL:	https://a002-epic.nyc.gov/app/workspace/3110/docrepository
Postcode:	2
Community Board:	35
Council District:	199
Census Tract:	3426518
BIN:	3020097501
NTA:	Clinton Hill

399
SE
1/4-1/2
0.279 mi.
1474 ft.

651 VANDERBILT AVE/BKLYN **NY LTANKS** **S106703194**
651 VANDERBILT AVE **N/A**
BROOKLYN, NY

Relative:
Higher

Actual:
106 ft.

LTANKS:

Name:	651 VANDERBILT AVE/BKLYN
Address:	651 VANDERBILT AVE
City,State,Zip:	BROOKLYN, NY
Spill Number/Closed Date:	8710118 / 1993-11-05
Facility ID:	8710118
Site ID:	209238
Spill Date:	1988-03-02
Spill Cause:	Tank Test Failure
Spill Source:	Commercial/Industrial
Spill Class:	C4
Cleanup Ceased:	1993-11-05
SWIS:	2401
Investigator:	BATTISTA
Referred To:	Not reported
Reported to Dept:	1988-03-02
CID:	Not reported
Water Affected:	Not reported
Spill Notifier:	Tank Tester
Last Inspection:	Not reported
Recommended Penalty:	False
Meets Standard:	False
UST Involvement:	False
Remediation Phase:	0
Date Entered In Computer:	1988-03-16
Spill Record Last Update:	2003-11-18
Spiller Name:	Not reported
Spiller Company:	STEVE HYATT
Spiller Address:	Not reported
Spiller County:	001
Spiller Contact:	Not reported
Spiller Phone:	Not reported
Spiller Extention:	Not reported
DEC Region:	2
DER Facility ID:	173514
DEC Memo:	Not reported
Remarks:	15K TANK FAILED WITH A LEAK RATE OF -.293GPH, WILL EXCAVATE, ISOLATE

651 VANDERBILT AVE/BKLYN (Continued) **S106703194**

AND RETEST.

All TTF:

Facility ID:	8710118
Spill Number:	8710118
Spill Tank Test:	1533358
Site ID:	209238
Tank Number:	Not reported
Tank Size:	0
Material:	0001
EPA UST:	Not reported
UST:	Not reported
Cause:	Not reported
Source:	Not reported
Test Method:	00
Test Method 2:	Unknown
Leak Rate:	.00
Gross Fail:	Not reported
Modified By:	Spills
Last Modified Date:	Not reported

All Materials:

Site ID:	209238
Operable Unit ID:	915048
Operable Unit:	01
Material ID:	461902
Material Code:	0001A
Material Name:	#2 fuel oil
Case No.:	Not reported
Material FA:	Petroleum
Quantity:	-1.00
Units:	L
Recovered:	.00
Resource Affected:	Groundwater
Oxygenate:	Not reported

---

400 SSE 1/4-1/2 0.291 mi. 1538 ft.

APARTMENT COMPLEX
214 STERLING PLACE
BROOKLYN, NY

NY LTANKS **S105998040**
N/A

Relative: Higher

Actual: 116 ft.

LTANKS:

Name:	APARTMENT COMPLEX
Address:	214 STERLING PLACE
City,State,Zip:	BROOKLYN, NY
Spill Number/Closed Date:	0210906 / 2005-05-06
Facility ID:	0210906
Site ID:	67172
Spill Date:	2003-01-30
Spill Cause:	Tank Test Failure
Spill Source:	Commercial/Industrial
Spill Class:	B3
Cleanup Ceased:	Not reported
SWIS:	2401
Investigator:	SMSANGES
Referred To:	Not reported

APARTMENT COMPLEX (Continued) **S105998040**

Reported to Dept:	2003-01-30
CID:	282
Water Affected:	Not reported
Spill Notifier:	Other
Last Inspection:	Not reported
Recommended Penalty:	False
Meets Standard:	False
UST Involvement:	False
Remediation Phase:	0
Date Entered In Computer:	2003-01-30
Spill Record Last Update:	2005-05-06
Spiller Name:	SAME
Spiller Company:	JOE FRAIMAN
Spiller Address:	214 STERLING PLACE
Spiller County:	001
Spiller Contact:	JOE FRAIMAN
Spiller Phone:	(718) 375-9584
Spiller Extention:	Not reported
DEC Region:	2
DER Facility ID:	64222
DEC Memo:	Prior to Sept, 2004 data translation this spill Lead_DEC Field was SANGESLAND 1/31/2002 TANK TEST FAILURE LETTER SENT TO: JOE FRAIMAN, 214 STERLING PLACE, BROOKLYN NY 11217 2/6/03 - AUSTIN, DDO - KEVIN BARTLEY CALLED FROM USA TANK - HE SAID THAT HE WILL DO THE TANK/PIPING TESTS TOMORROW (2/7). 6/8/2004 Sangesland reviewed a package of information submitted by USA Environmental Services Corp. (Kristin 718-981-7537) This package says that the tank itself failed the test and was relined. Kristin says that the tank was aboveground and had a pinhole leak. Tank was rebuilt, tested and past. Sangesland requested a photograph of the tank. 5/6/2005 no photo was sent, part of project close out initiative- case closed
Remarks:	TANK FAILED THE TEST

All TTF:

Facility ID:	0210906
Spill Number:	0210906
Spill Tank Test:	1527990
Site ID:	67172
Tank Number:	1
Tank Size:	3000
Material:	0001
EPA UST:	Not reported
UST:	Not reported
Cause:	Not reported
Source:	Not reported
Test Method:	03
Test Method 2:	Horner EZ Check I or II
Leak Rate:	.00
Gross Fail:	Not reported
Modified By:	Spills
Last Modified Date:	Not reported

All Materials:

Site ID:	67172
Operable Unit ID:	864173
Operable Unit:	01
Material ID:	514277

APARTMENT COMPLEX (Continued) **S105998040**

Material Code:	0001A
Material Name:	#2 fuel oil
Case No.:	Not reported
Material FA:	Petroleum
Quantity:	.00
Units:	G
Recovered:	.00
Resource Affected:	Soil
Oxygenate:	Not reported

BC401 **840 FULTON LLC - C/O DATEN GROUP** **NY Spills** **S117973395**
ENE **840 FULTON ST** **NY E DESIGNATION** **N/A**
1/4-1/2 **BROOKLYN, NY 11238** **NY MANIFEST**
0.294 mi. **NY NYC OER**
1551 ft. **Site 1 of 3 in cluster BC**

Relative: **Higher**
Actual: **78 ft.**

SPILLS:

Name:	SOIL
Address:	840 FULTON ST
City,State,Zip:	BROOKLYN, NY
Spill Number/Closed Date:	1501715 / 2015-05-15
Facility ID:	1501715
Facility Type:	ER
DER Facility ID:	462660
Site ID:	507943
DEC Region:	2
Spill Cause:	Equipment Failure
Spill Class:	C4
SWIS:	2401
Spill Date:	2015-05-15
Investigator:	RJFENG
Referred To:	Not reported
Reported to Dept:	2015-05-15
CID:	Not reported
Water Affected:	Not reported
Spill Source:	Gasoline Station or other PBS Facility
Spill Notifier:	Other
Cleanup Ceased:	Not reported
Cleanup Meets Std:	False
Last Inspection:	Not reported
Recommended Penalty:	False
UST Trust:	False
Remediation Phase:	0
Date Entered In Computer:	2015-05-15
Spill Record Last Update:	2015-05-15
Spiller Name:	Not reported
Spiller Company:	DAYTON GROUP
Spiller Address:	Not reported
Spiller Company:	999
Contact Name:	CHAWNIE REILLY
DEC Memo:	Caller advised during removal of tank found contamination. Clean up is pending.
Remarks:	5/15/2015 - Feng - Duty Desk. Duplicate spill. Referred to Spill 15-01702 for the site/spill information.

All Materials:

Site ID:	507943

840 FULTON LLC - C/O DATEN GROUP (Continued) **S117973395**

Operable Unit ID:	1257266
Operable Unit:	01
Material ID:	2260256
Material Code:	0009
Material Name:	gasoline
Case No.:	Not reported
Material FA:	Petroleum
Quantity:	Not reported
Units:	Not reported
Recovered:	Not reported
Resource Affected:	Soil
Oxygenate:	Not reported

E DESIGNATION:

Name:	LOT 25,TAXBLOCK 2010
Address:	840 FULTON STREET
City,State,Zip:	BROOKLYN, NY
Tax Lot(s):	25
Tax Block:	2010
Borough Code:	Not reported
E-No:	E-183
Effective Date:	Not reported
Satisfaction Date:	Not reported
Ceqr Number:	07DCP066K
Ulurp Number:	070430ZMK
Zoning Map No:	16c
Description:	Underground Gasoline Storage Tanks* Testing Protocol.;Window Wall Attenuation & Alternate Ventilation
Lot Remediation Date:	Not reported

Manifest Facility Information:

EPA ID:	NYR000227645
Country:	USA
Name:	840 FULTON LLC - C/O DATEN GROUP
Address:	840 FULTON ST
Address 2:	Not reported
City,State,Zip:	BROOKLYN, NY 11238
Zip 4:	Not reported
Location Address 1:	840 FULTON STREET
Location Address 2:	Not reported
Location City,State,Zip:	BROOKLYN, NY 11238
Location Zip 4:	Not reported
Facility Status:	Not reported
Total Tanks:	Not reported
Code:	BP

Mailing:

Mailing Name:	840 FULTON LLC - C/O DATEN GROUP
Mailing Contact:	840 FULTON LLC
Mailing Address 1:	10 E 40TH ST STE 3300
Mailing Address 2:	Not reported
Mailing City,State,Zip:	NEW YORK, NY 10016
Mailing Zip 4:	Not reported
Mailing Country:	USA
Mailing Phone:	2124213535

840 FULTON LLC - C/O DATEN GROUP (Continued) **S117973395**

Manifest Data:

Document ID:	Not reported
Manifest Status:	Not reported
Trans1 State ID:	NJR035848703
Year:	2018
Trans2 State ID:	Not reported
Generator Ship Date:	11/21/2016
Trans1 Recv Date:	11/21/2016
Trans2 Recv Date:	Not reported
TSD Site Recv Date:	11/21/2016
Part A Recv Date:	Not reported
Part B Recv Date:	Not reported
Generator EPA ID:	NYR000227645
Trans1 EPA ID:	Not reported
Trans2 EPA ID:	Not reported
TSDF ID 1:	NJD991291105
TSDF ID 2:	Not reported
Manifest Tracking Number:	016323857JJK
Import Indicator:	N
Export Indicator:	N
Discr Quantity Indicator:	Y
Discr Type Indicator:	N
Discr Residue Indicator:	N
Discr Partial Reject Indicator:	N
Discr Full Reject Indicator:	N
Manifest Ref Number:	Not reported
Alt Facility RCRA ID:	Not reported
Alt Facility Sign Date:	Not reported
MGMT Method Type Code:	H110
Waste Code a:	LEAD
Waste Code b:	Not reported
Waste Code c:	Not reported
Waste Code e:	Not reported
Waste Code f:	Not reported
Waste Code g:	Not reported
Waste Code 1:	Not reported
Waste Code 2:	Not reported
Waste Code 3:	Not reported
Waste Code 4:	Not reported
Waste Code 5:	Not reported
Waste Code 6:	Not reported
Quantity:	45360
Units:	Pounds
Number of Containers:	1
Container Type:	Dump truck
Handling Method:	Treat
Specific Gravity:	1

Document ID:	Not reported
Manifest Status:	Not reported
Trans1 State ID:	NJR000029987
Year:	2018
Trans2 State ID:	Not reported
Generator Ship Date:	11/21/2016
Trans1 Recv Date:	11/21/2016
Trans2 Recv Date:	Not reported
TSD Site Recv Date:	11/21/2016

840 FULTON LLC - C/O DATEN GROUP (Continued) **S117973395**

Part A Recv Date:	Not reported
Part B Recv Date:	Not reported
Generator EPA ID:	NYR000227645
Trans1 EPA ID:	Not reported
Trans2 EPA ID:	Not reported
TSDF ID 1:	NJD991291105
TSDF ID 2:	Not reported
Manifest Tracking Number:	016323855JJK
Import Indicator:	N
Export Indicator:	N
Discr Quantity Indicator:	Y
Discr Type Indicator:	N
Discr Residue Indicator:	N
Discr Partial Reject Indicator:	N
Discr Full Reject Indicator:	N
Manifest Ref Number:	Not reported
Alt Facility RCRA ID:	Not reported
Alt Facility Sign Date:	Not reported
MGMT Method Type Code:	H110
Waste Code a:	LEAD
Waste Code b:	Not reported
Waste Code c:	Not reported
Waste Code e:	Not reported
Waste Code f:	Not reported
Waste Code g:	Not reported
Waste Code 1:	Not reported
Waste Code 2:	Not reported
Waste Code 3:	Not reported
Waste Code 4:	Not reported
Waste Code 5:	Not reported
Waste Code 6:	Not reported
Quantity:	48840
Units:	Pounds
Number of Containers:	1
Container Type:	Dump truck
Handling Method:	Treat
Specific Gravity:	1
Document ID:	Not reported
Manifest Status:	Not reported
Trans1 State ID:	NJR000029987
Year:	2018
Trans2 State ID:	Not reported
Generator Ship Date:	11/21/2016
Trans1 Recv Date:	11/21/2016
Trans2 Recv Date:	Not reported
TSD Site Recv Date:	11/21/2016
Part A Recv Date:	Not reported
Part B Recv Date:	Not reported
Generator EPA ID:	NYR000227645
Trans1 EPA ID:	Not reported
Trans2 EPA ID:	Not reported
TSDF ID 1:	NJD991291105
TSDF ID 2:	Not reported
Manifest Tracking Number:	016323858JJK
Import Indicator:	N
Export Indicator:	N

840 FULTON LLC - C/O DATEN GROUP (Continued) **S117973395**

Discr Quantity Indicator:	Y
Discr Type Indicator:	N
Discr Residue Indicator:	N
Discr Partial Reject Indicator:	N
Discr Full Reject Indicator:	N
Manifest Ref Number:	Not reported
Alt Facility RCRA ID:	Not reported
Alt Facility Sign Date:	Not reported
MGMT Method Type Code:	H110
Waste Code a:	REACTIVE WASTE
Waste Code b:	Not reported
Waste Code c:	Not reported
Waste Code e:	Not reported
Waste Code f:	Not reported
Waste Code g:	Not reported
Waste Code 1:	Not reported
Waste Code 2:	Not reported
Waste Code 3:	Not reported
Waste Code 4:	Not reported
Waste Code 5:	Not reported
Waste Code 6:	Not reported
Quantity:	51460
Units:	Pounds
Number of Containers:	1
Container Type:	Dump truck
Handling Method:	Treat
Specific Gravity:	1

Document ID:	Not reported
Manifest Status:	Not reported
Trans1 State ID:	NJR000029987
Year:	2018
Trans2 State ID:	Not reported
Generator Ship Date:	11/21/2016
Trans1 Recv Date:	11/21/2016
Trans2 Recv Date:	Not reported
TSD Site Recv Date:	11/21/2016
Part A Recv Date:	Not reported
Part B Recv Date:	Not reported
Generator EPA ID:	NYR000227645
Trans1 EPA ID:	Not reported
Trans2 EPA ID:	Not reported
TSDF ID 1:	NJD991291105
TSDF ID 2:	Not reported
Manifest Tracking Number:	016323859JJK
Import Indicator:	N
Export Indicator:	N
Discr Quantity Indicator:	Y
Discr Type Indicator:	N
Discr Residue Indicator:	N
Discr Partial Reject Indicator:	N
Discr Full Reject Indicator:	N
Manifest Ref Number:	Not reported
Alt Facility RCRA ID:	Not reported
Alt Facility Sign Date:	Not reported
MGMT Method Type Code:	H110
Waste Code a:	LEAD

840 FULTON LLC - C/O DATEN GROUP (Continued) **S117973395**

Waste Code b:	Not reported
Waste Code c:	Not reported
Waste Code e:	Not reported
Waste Code f:	Not reported
Waste Code g:	Not reported
Waste Code 1:	Not reported
Waste Code 2:	Not reported
Waste Code 3:	Not reported
Waste Code 4:	Not reported
Waste Code 5:	Not reported
Waste Code 6:	Not reported
Quantity:	49600
Units:	Pounds
Number of Containers:	1
Container Type:	Dump truck
Handling Method:	Treat
Specific Gravity:	1
Document ID:	Not reported
Manifest Status:	Not reported
Trans1 State ID:	NJR986649705
Year:	2018
Trans2 State ID:	Not reported
Generator Ship Date:	11/22/2016
Trans1 Recv Date:	11/22/2016
Trans2 Recv Date:	Not reported
TSD Site Recv Date:	11/22/2016
Part A Recv Date:	Not reported
Part B Recv Date:	Not reported
Generator EPA ID:	NYR000227645
Trans1 EPA ID:	Not reported
Trans2 EPA ID:	Not reported
TSDF ID 1:	NJD991291105
TSDF ID 2:	Not reported
Manifest Tracking Number:	016323860JJK
Import Indicator:	N
Export Indicator:	N
Discr Quantity Indicator:	Y
Discr Type Indicator:	N
Discr Residue Indicator:	N
Discr Partial Reject Indicator:	N
Discr Full Reject Indicator:	N
Manifest Ref Number:	Not reported
Alt Facility RCRA ID:	Not reported
Alt Facility Sign Date:	Not reported
MGMT Method Type Code:	H110
Waste Code a:	LEAD
Waste Code b:	Not reported
Waste Code c:	Not reported
Waste Code e:	Not reported
Waste Code f:	Not reported
Waste Code g:	Not reported
Waste Code 1:	Not reported
Waste Code 2:	Not reported
Waste Code 3:	Not reported
Waste Code 4:	Not reported
Waste Code 5:	Not reported

840 FULTON LLC - C/O DATEN GROUP (Continued) **S117973395**

Waste Code 6:	Not reported
Quantity:	19900
Units:	Pounds
Number of Containers:	1
Container Type:	Dump truck
Handling Method:	Treat
Specific Gravity:	1
Document ID:	Not reported
Manifest Status:	Not reported
Trans1 State ID:	NJR000029967
Year:	2018
Trans2 State ID:	Not reported
Generator Ship Date:	02/07/2017
Trans1 Recv Date:	02/07/2017
Trans2 Recv Date:	Not reported
TSD Site Recv Date:	02/07/2017
Part A Recv Date:	Not reported
Part B Recv Date:	Not reported
Generator EPA ID:	NYR000227645
Trans1 EPA ID:	Not reported
Trans2 EPA ID:	Not reported
TSDF ID 1:	NJD991291105
TSDF ID 2:	Not reported
Manifest Tracking Number:	016807690JJK
Import Indicator:	N
Export Indicator:	N
Discr Quantity Indicator:	Y
Discr Type Indicator:	N
Discr Residue Indicator:	N
Discr Partial Reject Indicator:	N
Discr Full Reject Indicator:	N
Manifest Ref Number:	Not reported
Alt Facility RCRA ID:	Not reported
Alt Facility Sign Date:	Not reported
MGMT Method Type Code:	H110
Waste Code a:	LEAD
Waste Code b:	Not reported
Waste Code c:	Not reported
Waste Code e:	Not reported
Waste Code f:	Not reported
Waste Code g:	Not reported
Waste Code 1:	Not reported
Waste Code 2:	Not reported
Waste Code 3:	Not reported
Waste Code 4:	Not reported
Waste Code 5:	Not reported
Waste Code 6:	Not reported
Quantity:	50060
Units:	Pounds
Number of Containers:	1
Container Type:	Dump truck
Handling Method:	Treat
Specific Gravity:	1
Document ID:	Not reported
Manifest Status:	Not reported

840 FULTON LLC - C/O DATEN GROUP (Continued) **S117973395**

Trans1 State ID:	NJR000029967
Year:	2018
Trans2 State ID:	Not reported
Generator Ship Date:	02/06/2017
Trans1 Recv Date:	02/06/2017
Trans2 Recv Date:	Not reported
TSD Site Recv Date:	02/06/2017
Part A Recv Date:	Not reported
Part B Recv Date:	Not reported
Generator EPA ID:	NYR000227645
Trans1 EPA ID:	Not reported
Trans2 EPA ID:	Not reported
TSDF ID 1:	NJD991291105
TSDF ID 2:	Not reported
Manifest Tracking Number:	016807676JJK
Import Indicator:	N
Export Indicator:	N
Discr Quantity Indicator:	Y
Discr Type Indicator:	N
Discr Residue Indicator:	N
Discr Partial Reject Indicator:	N
Discr Full Reject Indicator:	N
Manifest Ref Number:	Not reported
Alt Facility RCRA ID:	Not reported
Alt Facility Sign Date:	Not reported
MGMT Method Type Code:	H110
Waste Code a:	LEAD
Waste Code b:	Not reported
Waste Code c:	Not reported
Waste Code e:	Not reported
Waste Code f:	Not reported
Waste Code g:	Not reported
Waste Code 1:	Not reported
Waste Code 2:	Not reported
Waste Code 3:	Not reported
Waste Code 4:	Not reported
Waste Code 5:	Not reported
Waste Code 6:	Not reported
Quantity:	51080
Units:	Pounds
Number of Containers:	1
Container Type:	Dump truck
Handling Method:	Treat
Specific Gravity:	1

Document ID:	Not reported
Manifest Status:	Not reported
Trans1 State ID:	NJR000029967
Year:	2018
Trans2 State ID:	Not reported
Generator Ship Date:	02/06/2017
Trans1 Recv Date:	02/06/2017
Trans2 Recv Date:	Not reported
TSD Site Recv Date:	02/06/2017
Part A Recv Date:	Not reported
Part B Recv Date:	Not reported
Generator EPA ID:	NYR000227645

840 FULTON LLC - C/O DATEN GROUP (Continued) **S117973395**

Trans1 EPA ID:	Not reported
Trans2 EPA ID:	Not reported
TSDF ID 1:	NJD991291105
TSDF ID 2:	Not reported
Manifest Tracking Number:	016807677JJK
Import Indicator:	N
Export Indicator:	N
Discr Quantity Indicator:	Y
Discr Type Indicator:	N
Discr Residue Indicator:	N
Discr Partial Reject Indicator:	N
Discr Full Reject Indicator:	N
Manifest Ref Number:	Not reported
Alt Facility RCRA ID:	Not reported
Alt Facility Sign Date:	Not reported
MGMT Method Type Code:	H110
Waste Code a:	LEAD
Waste Code b:	Not reported
Waste Code c:	Not reported
Waste Code e:	Not reported
Waste Code f:	Not reported
Waste Code g:	Not reported
Waste Code 1:	Not reported
Waste Code 2:	Not reported
Waste Code 3:	Not reported
Waste Code 4:	Not reported
Waste Code 5:	Not reported
Waste Code 6:	Not reported
Quantity:	51620
Units:	Pounds
Number of Containers:	1
Container Type:	Dump truck
Handling Method:	Treat
Specific Gravity:	1

Document ID:	Not reported
Manifest Status:	Not reported
Trans1 State ID:	NJR000029967
Year:	2018
Trans2 State ID:	Not reported
Generator Ship Date:	02/06/2017
Trans1 Recv Date:	02/06/2017
Trans2 Recv Date:	Not reported
TSD Site Recv Date:	02/06/2017
Part A Recv Date:	Not reported
Part B Recv Date:	Not reported
Generator EPA ID:	NYR000227645
Trans1 EPA ID:	Not reported
Trans2 EPA ID:	Not reported
TSDF ID 1:	NJD991291105
TSDF ID 2:	Not reported
Manifest Tracking Number:	016807682JJK
Import Indicator:	N
Export Indicator:	N
Discr Quantity Indicator:	Y
Discr Type Indicator:	N
Discr Residue Indicator:	N

840 FULTON LLC - C/O DATEN GROUP (Continued) **S117973395**

Discr Partial Reject Indicator:	N
Discr Full Reject Indicator:	N
Manifest Ref Number:	Not reported
Alt Facility RCRA ID:	Not reported
Alt Facility Sign Date:	Not reported
MGMT Method Type Code:	H110
Waste Code a:	LEAD
Waste Code b:	Not reported
Waste Code c:	Not reported
Waste Code e:	Not reported
Waste Code f:	Not reported
Waste Code g:	Not reported
Waste Code 1:	Not reported
Waste Code 2:	Not reported
Waste Code 3:	Not reported
Waste Code 4:	Not reported
Waste Code 5:	Not reported
Waste Code 6:	Not reported
Quantity:	52920
Units:	Pounds
Number of Containers:	1
Container Type:	Dump truck
Handling Method:	Treat
Specific Gravity:	1

Document ID:	Not reported
Manifest Status:	Not reported
Trans1 State ID:	NJR000025967
Year:	2018
Trans2 State ID:	Not reported
Generator Ship Date:	02/06/2017
Trans1 Recv Date:	02/06/2017
Trans2 Recv Date:	Not reported
TSD Site Recv Date:	02/06/2017
Part A Recv Date:	Not reported
Part B Recv Date:	Not reported
Generator EPA ID:	NYR000227645
Trans1 EPA ID:	Not reported
Trans2 EPA ID:	Not reported
TSDF ID 1:	NJD991291105
TSDF ID 2:	Not reported
Manifest Tracking Number:	016807667JJK
Import Indicator:	N
Export Indicator:	N
Discr Quantity Indicator:	N
Discr Type Indicator:	N
Discr Residue Indicator:	N
Discr Partial Reject Indicator:	N
Discr Full Reject Indicator:	N
Manifest Ref Number:	Not reported
Alt Facility RCRA ID:	Not reported
Alt Facility Sign Date:	Not reported
MGMT Method Type Code:	H110
Waste Code a:	LEAD
Waste Code b:	Not reported
Waste Code c:	Not reported
Waste Code e:	Not reported

840 FULTON LLC - C/O DATEN GROUP (Continued) **S117973395**

Waste Code f:	Not reported
Waste Code g:	Not reported
Waste Code 1:	Not reported
Waste Code 2:	Not reported
Waste Code 3:	Not reported
Waste Code 4:	Not reported
Waste Code 5:	Not reported
Waste Code 6:	Not reported
Quantity:	20
Units:	Tons (2000 Pounds)
Number of Containers:	1
Container Type:	Dump truck
Handling Method:	Treat
Specific Gravity:	1
Document ID:	Not reported
Manifest Status:	Not reported
Trans1 State ID:	NJR000929967
Year:	2018
Trans2 State ID:	Not reported
Generator Ship Date:	02/06/2017
Trans1 Recv Date:	02/06/2017
Trans2 Recv Date:	Not reported
TSD Site Recv Date:	02/06/2017
Part A Recv Date:	Not reported
Part B Recv Date:	Not reported
Generator EPA ID:	NYR000227645
Trans1 EPA ID:	Not reported
Trans2 EPA ID:	Not reported
TSDF ID 1:	NJD991291105
TSDF ID 2:	Not reported
Manifest Tracking Number:	016807668JJK
Import Indicator:	N
Export Indicator:	N
Discr Quantity Indicator:	Y
Discr Type Indicator:	N
Discr Residue Indicator:	N
Discr Partial Reject Indicator:	N
Discr Full Reject Indicator:	N
Manifest Ref Number:	Not reported
Alt Facility RCRA ID:	Not reported
Alt Facility Sign Date:	Not reported
MGMT Method Type Code:	H110
Waste Code a:	LEAD
Waste Code b:	Not reported
Waste Code c:	Not reported
Waste Code e:	Not reported
Waste Code f:	Not reported
Waste Code g:	Not reported
Waste Code 1:	Not reported
Waste Code 2:	Not reported
Waste Code 3:	Not reported
Waste Code 4:	Not reported
Waste Code 5:	Not reported
Waste Code 6:	Not reported
Quantity:	54640
Units:	Pounds

840 FULTON LLC - C/O DATEN GROUP (Continued) **S117973395**

Number of Containers:	1
Container Type:	Dump truck
Handling Method:	Treat
Specific Gravity:	1

Click this hyperlink while viewing on your computer to access
8 additional NY MANIFEST: record(s) in the EDR Site Report.

NYC OER:

Name:	840 FULTON STREET
Address:	840 FULTON STREET
City,State,Zip:	BROOKLYN, NY
Latitude:	40.683666
Longitude:	-73.96773
OER Project Numbers:	14TMP0480K,14EH-N480K,15CVCP151K
BBL:	3020100025
OER Program:	VCP (Enrolled), E/RD (Review)
Class:	Completed (C)
Phase:	Site Management
URL:	https://a002-epic.nyc.gov/app/workspace/2414/docrepository
Postcode:	2
Community Board:	35
Council District:	199
Census Tract:	3426625
BIN:	3020100025
NTA:	Clinton Hill

BC402 **840 FULTON STREET** **NY VCP** **S118943537**
ENE **840 FULTON STREET** **N/A**
1/4-1/2 **NEW YORK CITY, NY**
0.294 mi.
1551 ft. **Site 2 of 3 in cluster BC**

Relative:
Higher

Actual:
78 ft.

VCP NYC:

Project ID:	14TMP0480K,14EH-N480K,15CVCP151K
Name:	840 FULTON STREET
Address:	840 FULTON STREET
City,State,Zip:	NEW YORK CITY, NY
Borough:	Brooklyn
BBL:	3020100025
OER Program:	VCP (Enrolled), E/RD (Review)
Phase:	Site Management
Latitude:	40.683666
Longitude:	-73.96773
Postcode:	2
Community Board:	35
Council District:	199
Census Tract:	3426625
BIN:	3020100025
NTA:	Clinton Hill

403
South
1/4-1/2
0.295 mi.
1555 ft.

BARKLEY CAROL SCHOOL
181 LINCOLN PLACE
BROOKLYN, NY

NY LTANKS **S107410428**
N/A

Relative:
Higher

Actual:
100 ft.

LTANKS:

Name:	BARKLEY CAROL SCHOOL
Address:	181 LINCOLN PLACE
City,State,Zip:	BROOKLYN, NY
Spill Number/Closed Date:	0506538 / 2005-11-09
Facility ID:	0506538
Site ID:	351771
Spill Date:	2005-08-26
Spill Cause:	Tank Failure
Spill Source:	Commercial/Industrial
Spill Class:	C4
Cleanup Ceased:	Not reported
SWIS:	2401
Investigator:	JXZHAO
Referred To:	Not reported
Reported to Dept:	2005-08-26
CID:	409
Water Affected:	Not reported
Spill Notifier:	Local Agency
Last Inspection:	Not reported
Recommended Penalty:	False
Meets Standard:	False
UST Involvement:	False
Remediation Phase:	0
Date Entered In Computer:	2005-08-26
Spill Record Last Update:	2005-11-09
Spiller Name:	VINNY LOVRI
Spiller Company:	BARKLEY CAROL SCHOOL
Spiller Address:	181 LINCOLN PLACE
Spiller County:	001
Spiller Contact:	VINNY LOVRI
Spiller Phone:	(718) 509-7600
Spiller Extention:	CELL
DEC Region:	2
DER Facility ID:	299046
DEC Memo:	Jie spoke to Vinny at Island Tank
Remarks:	THEY JUST CUT UP THE TANK. THERE WAS THREE 55GAL DRUMS WITH OIL IN IT. WAS A TANK REMOVAL. WSA AN ABOVE GROUND TANK LOCATED ON CEMENT FLOOR.

All Materials:

Site ID:	351771
Operable Unit ID:	1109276
Operable Unit:	01
Material ID:	2099270
Material Code:	0001A
Material Name:	#2 fuel oil
Case No.:	Not reported
Material FA:	Petroleum
Quantity:	Not reported
Units:	G
Recovered:	.00
Resource Affected:	Soil
Oxygenate:	Not reported

BD404 **79-97 4TH AVENUE** **NY NYC OER** **S129932642**
West **85 4TH AVENUE** **N/A**
1/4-1/2 **BROOKLYN, NY**
0.295 mi.
1557 ft. **Site 1 of 3 in cluster BD**

Relative: **Lower**

Actual: **29 ft.**

NYC OER:

Name:	79-97 4TH AVENUE
Address:	85 4TH AVENUE
City,State,Zip:	BROOKLYN, NY
Latitude:	40.681608
Longitude:	-73.980192
OER Project Numbers:	13TMP0188K,13EHAZ188K,13CVCP133K
BBL:	3.0093400053009301E+89
OER Program:	VCP (Enrolled), E/RD (Review)
Class:	Active (A)
Phase:	Approved Remedial Plan
URL:	https://a002-epic.nyc.gov/app/workspace/1651/docrepository
Postcode:	6
Community Board:	39
Council District:	12901
Census Tract:	3018646
BIN:	3009340007
NTA:	Park Slope-Gowanus

BD405 **79-97 4TH AVENUE** **NY VCP** **S125317226**
West **85 4TH AVENUE** **N/A**
1/4-1/2 **NEW YORK CITY, NY**
0.295 mi.
1557 ft. **Site 2 of 3 in cluster BD**

Relative: **Lower**

Actual: **29 ft.**

VCP NYC:

Project ID:	13TMP0188K,13EHAZ188K,13CVCP133K
Name:	79-97 4TH AVENUE
Address:	85 4TH AVENUE
City,State,Zip:	NEW YORK CITY, NY
Borough:	Brooklyn
BBL:	300,934,000,530,093,000,000,000

406
SSW
1/4-1/2
0.300 mi.
1582 ft.

124 LINCOLN PLACE
124 LINCOLN PLACE
BROOKLYN, NY

NY LTANKS **S101658343**
N/A

Relative:
Higher

Actual:
78 ft.

LTANKS:

Name:	124 LINCOLN PLACE
Address:	124 LINCOLN PLACE
City,State,Zip:	BROOKLYN, NY
Spill Number/Closed Date:	9502716 / 1995-06-02
Facility ID:	9502716
Site ID:	145166
Spill Date:	1995-06-02
Spill Cause:	Tank Failure
Spill Source:	Vessel
Spill Class:	C3
Cleanup Ceased:	1995-06-02
SWIS:	2401
Investigator:	SIGONA
Referred To:	Not reported
Reported to Dept:	1995-06-02
CID:	Not reported
Water Affected:	Not reported
Spill Notifier:	Responsible Party
Last Inspection:	Not reported
Recommended Penalty:	False
Meets Standard:	True
UST Involvement:	False
Remediation Phase:	0
Date Entered In Computer:	1995-06-15
Spill Record Last Update:	2004-09-30
Spiller Name:	Not reported
Spiller Company:	TNS TRUCKING CO, INC
Spiller Address:	53 2ND STREET
Spiller County:	001
Spiller Contact:	Not reported
Spiller Phone:	Not reported
Spiller Extention:	Not reported
DEC Region:	2
DER Facility ID:	123713
DEC Memo:	Not reported
Remarks:	WHILE MAKING A DELIVERY, FUEL CAME OUT OF VENT CAUSING SPILL OF 10 GALS OF #2 FUEL - ALL HAS BEEN CLEANED UP OFF CEMENT FLOOR

All Materials:

Site ID:	145166
Operable Unit ID:	1013936
Operable Unit:	01
Material ID:	367773
Material Code:	0001A
Material Name:	#2 fuel oil
Case No.:	Not reported
Material FA:	Petroleum
Quantity:	10.00
Units:	G
Recovered:	10.00
Resource Affected:	Soil
Oxygenate:	Not reported

BE407 **PARTS EXPRESS II INC** **NY SWF/LF** **S108146048**
East **860-64 ATLANTIC AVE** **N/A**
1/4-1/2 **BROOKLYN, NY 11238**
0.305 mi.
1608 ft. **Site 1 of 4 in cluster BE**

Relative: **Higher**
Actual: **79 ft.**

SWF/LF:

Name:	PARTS EXPRESS II INC
Address:	860-64 ATLANTIC AVE
City,State,Zip:	BROOKLYN, NY 11238
Flag:	INACTIVE
Region Code:	2
Phone Number:	Not reported
Owner Name:	Not reported
Owner Type:	Not reported
Owner Address:	Not reported
Owner Addr2:	Not reported
Owner City,St,Zip:	Not reported
Owner Email:	Not reported
Owner Phone:	Not reported
Contact Name:	Not reported
Contact Address:	Not reported
Contact Addr2:	Not reported
Contact City,St,Zip:	Not reported
Contact Email:	Not reported
Contact Phone:	Not reported
Activity Desc:	Vehicle Dismantling Facility
Activity Number:	Not reported
Active:	No
East Coordinate:	587368
North Coordinate:	4503884
Accuracy Code:	Not reported
Regulatory Status:	Not reported
Waste Type:	Not reported
Authorization #:	Not reported
Authorization Date:	Not reported
Expiration Date:	Not reported
Operator Name:	Not reported
Operator Type:	Not reported
Laste Date:	Not reported

BE408 **829 ATLANTIC AVENUE - FORMER COIN BUILDING** **NY NYC OER** **S129932651**
East **829 ATLANTIC AVENUE** **N/A**
1/4-1/2 **BROOKLYN, NY**
0.307 mi.
1620 ft. **Site 2 of 4 in cluster BE**

Relative: **Higher**
Actual: **77 ft.**

NYC OER:

Name:	829 ATLANTIC AVENUE - FORMER COIN BUILDING
Address:	829 ATLANTIC AVENUE
City,State,Zip:	BROOKLYN, NY
Latitude:	40.681525
Longitude:	-73.966339
OER Project Numbers:	20TMP1439K,20EH-N286K
BBL:	3.0201100013020099E+19
OER Program:	E/RD (Review)
Class:	Active (A)
Phase:	Completed
URL:	https://a002-epic.nyc.gov/app/workspace/17717/docrepository
Postcode:	2

829 ATLANTIC AVENUE - FORMER COIN BUILDING (Continued) **S129932651**

Community Board:	35
Council District:	199
Census Tract:	3335095
BIN:	3020110060
NTA:	Clinton Hill

---

409 NE 1/4-1/2 0.307 mi. 1622 ft.

428 CLERMONT AVE
428 CLERMONT AVE
BROOKLYN, NY

NY LTANKS **S102672084**
N/A

Relative: Higher

Actual: 79 ft.

LTANKS:

Name:	428 CLERMONT AVE
Address:	428 CLERMONT AVE
City,State,Zip:	BROOKLYN, NY
Spill Number/Closed Date:	9212121 / 1993-01-25
Facility ID:	9212121
Site ID:	221340
Spill Date:	1993-01-20
Spill Cause:	Tank Overfill
Spill Source:	Institutional, Educational, Gov., Other
Spill Class:	C4
Cleanup Ceased:	1993-01-25
SWIS:	2401
Investigator:	CAMMISA
Referred To:	Not reported
Reported to Dept:	1993-01-25
CID:	Not reported
Water Affected:	Not reported
Spill Notifier:	Other
Last Inspection:	Not reported
Recommended Penalty:	False
Meets Standard:	True
UST Involvement:	False
Remediation Phase:	0
Date Entered In Computer:	1993-01-29
Spill Record Last Update:	2004-09-30
Spiller Name:	Not reported
Spiller Company:	BERGEN FUEL CO.
Spiller Address:	Not reported
Spiller County:	001
Spiller Contact:	Not reported
Spiller Phone:	Not reported
Spiller Extention:	Not reported
DEC Region:	2
DER Facility ID:	183059
DEC Memo:	Not reported
Remarks:	OIL LEAKED TO BASEMENT FLOOR(CONCRETE) W/MINOR CRACKS-NOTIFY APPLIED SPEEDI-DRI MILRO P/U AND DISPOSED AND POWER WASHED

All Materials:

Site ID:	221340
Operable Unit ID:	976681
Operable Unit:	01
Material ID:	401980
Material Code:	0001A
Material Name:	#2 fuel oil

428 CLERMONT AVE (Continued) **S102672084**

Case No.:	Not reported
Material FA:	Petroleum
Quantity:	50.00
Units:	G
Recovered:	.00
Resource Affected:	Soil
Oxygenate:	Not reported

BE410 **540-554 WAVERLY AVENUE** **NY VCP** **S125868932**
East **547 CLINTON AVENUE** **N/A**
1/4-1/2 **NEW YORK CITY, NY**
0.310 mi.
1639 ft. **Site 3 of 4 in cluster BE**

Relative:
Higher

Actual:
77 ft.

VCP NYC:

Project ID:	14TMP0103K,14EH-N103K,20CVCP039K
Name:	540-554 WAVERLY AVENUE
Address:	547 CLINTON AVENUE
City,State,Zip:	NEW YORK CITY, NY
Borough:	Brooklyn
BBL:	30,201,100,013,020,100,000
OER Program:	VCP (Withdrawn), E/RD (Review)
Phase:	Site Management
Latitude:	40.682233
Longitude:	-73.966635
Postcode:	2
Community Board:	35
Council District:	199
Census Tract:	3335097
BIN:	3020110001
NTA:	Clinton Hill

BE411 **VERIZON NEW YORK INC-NY-35304** **NY LTANKS** **S106721662**
East **547 CLINTON AVENUE** **NY TANKS** **N/A**
1/4-1/2 **BROOKLYN, NY 11238** **NY Spills**
0.310 mi. **NY MANIFEST**
1639 ft. **Site 4 of 4 in cluster BE** **NY NYC OER**

Relative:
Higher

Actual:
77 ft.

LTANKS:

Name:	547 CLINTON AVE/NY TEL
Address:	547 CLINTON AVE
City,State,Zip:	BROOKLYN, NY
Spill Number/Closed Date:	9111872 / 2000-12-04
Facility ID:	9111872
Site ID:	281899
Spill Date:	1992-02-18
Spill Cause:	Tank Test Failure
Spill Source:	Commercial/Industrial
Spill Class:	C4
Cleanup Ceased:	Not reported
SWIS:	2401
Investigator:	MCTIBBE
Referred To:	Not reported
Reported to Dept:	1992-02-19
CID:	Not reported

VERIZON NEW YORK INC-NY-35304 (Continued) **S106721662**

Water Affected:	Not reported
Spill Notifier:	Tank Tester
Last Inspection:	Not reported
Recommended Penalty:	False
Meets Standard:	False
UST Involvement:	False
Remediation Phase:	0
Date Entered In Computer:	1992-02-20
Spill Record Last Update:	2000-12-04
Spiller Name:	Not reported
Spiller Company:	Not reported
Spiller Address:	Not reported
Spiller County:	001
Spiller Contact:	Not reported
Spiller Phone:	Not reported
Spiller Extention:	Not reported
DEC Region:	2
DER Facility ID:	268667
DEC Memo:	Prior to Sept, 2004 data translation this spill Lead_DEC Field was TIBBE transfered from tang to tibbe on 12/4/20000. see file.
Remarks:	E I & R 8K HORNER EZ CHECK

All TTF:

Facility ID:	9111872
Spill Number:	9111872
Spill Tank Test:	1539637
Site ID:	281899
Tank Number:	Not reported
Tank Size:	0
Material:	0001
EPA UST:	Not reported
UST:	Not reported
Cause:	Not reported
Source:	Not reported
Test Method:	00
Test Method 2:	Unknown
Leak Rate:	.00
Gross Fail:	Not reported
Modified By:	Spills
Last Modified Date:	Not reported

All Materials:

Site ID:	281899
Operable Unit ID:	962106
Operable Unit:	01
Material ID:	416879
Material Code:	0001A
Material Name:	#2 fuel oil
Case No.:	Not reported
Material FA:	Petroleum
Quantity:	-1.00
Units:	L
Recovered:	.00
Resource Affected:	Groundwater
Oxygenate:	Not reported

VERIZON NEW YORK INC-NY-35304 (Continued) **S106721662**

TANKS:

Name:	VERIZON NEW YORK INC-NY-35304
Address:	547 CLINTON AVENUE
City,State,Zip:	BROOKLYN, NY 11238
Facility Id:	2-344451
Region:	STATE
DEC Region:	2
Site Status:	Active
Program Type:	PBS
Expiration Date:	08/23/2028
UTM X:	587343.57602
UTM Y:	4503962.11535

SPILLS:

Name:	VAULT # 4724
Address:	547 CLINTON AVE
City,State,Zip:	BROOKLYN, NY
Spill Number/Closed Date:	0408695 / 2005-01-06
Facility ID:	0408695
Facility Type:	ER
DER Facility ID:	268667
Site ID:	333432
DEC Region:	2
Spill Cause:	Unknown
Spill Class:	C4
SWIS:	2401
Spill Date:	2004-11-05
Investigator:	JHOCONNE
Referred To:	Not reported
Reported to Dept:	2004-11-05
CID:	73
Water Affected:	Not reported
Spill Source:	Unknown
Spill Notifier:	Responsible Party
Cleanup Ceased:	Not reported
Cleanup Meets Std:	False
Last Inspection:	Not reported
Recommended Penalty:	False
UST Trust:	False
Remediation Phase:	0
Date Entered In Computer:	2004-11-06
Spill Record Last Update:	2005-01-06
Spiller Name:	Not reported
Spiller Company:	Not reported
Spiller Address:	40 ELDRIDGE AV
Spiller Company:	001
Contact Name:	ERT DESK
DEC Memo:	1 PINT OIL ON 5 GALS OF WATER. NO TO ALL 5 QUESTIONS. SPILL COMING OFF 24 HR PROGRAM DUE TO LACK OF RESOURCES. CON ED REF # 156133.
Remarks:	e2mis no. 156133: 11/5/04 11:20 HRS ENV OPS C. LUGO #03594 ENV OPS REPORTS FINDING APPROX 1 PT OF UNKNOWN OIL ON APPROX 5 GAL OF WATER IN V4724. THIS WAS FOUND WHILE ATTEMPTING TO CLEAN STRUCTURE FOR BQE WHO WAS THERE TO REPLACE A SUMP PUMP ON ACCT#C3275. THE SOURCE AND CAUSE OF THE SPILL IS UNKNOWN. THERE WERE NO SUBSTANTIAL CRACKS IN THE STRUCTURE AND THE STANDING WATER HAD NO MOVEMENT. THERE DID NOT

VERIZON NEW YORK INC-NY-35304 (Continued) **S106721662**

APPEAR TO BE ANY SEWER CONNECTIONS AND THERE IS A CONCRETE SUMP. ENV STOP TAG# 45119 WAS PLACED AND ONE LIQUID SAMPLE TAKEN ON E PRIORITY FOR PCB ANALYSIS ON CHAIN OF CUSTODY# DD11404. HISTORICAL RECORDS INDICATE PCB 1PPM DATED 11/29/01. THE BQE CREW ON LOCATION WAS ADVISED TO PRESSURE TEST THE UNIT. CLEANUP IS PENDING LAB RESULTS. UPDATE 11/5/04 12:59 HRS BQE J. GUARDARRAMA REPORTS THE UNIT PASSED THE PRESSURE TEST. Lab Sequence Number: 04-09232-001 TOTAL PCB: 83 ppm Saturday, November 06, 2004 9:12 PM An Environmental Crew made up of A. Gladowski, R. Vega and R. Esponda completed the cleanup of VS 4724 on 6 Nov 04. The structure was double washed with 5 gal. Biogen 760, 5 gal. of Biogen 715 and 5 gal. bulldog. 110 gal. of liquid were removed via Astoria >50 tanker. Three drums of debris were removed and brought to 3rd Ave Yard via the 'one trip rule'. The sump was found cemented. Environmental stop tag # 45119 was pulled from the structure.

All Materials:

Site ID:	333432
Operable Unit ID:	1095587
Operable Unit:	01
Material ID:	575710
Material Code:	0066A
Material Name:	unknown petroleum
Case No.:	Not reported
Material FA:	Petroleum
Quantity:	.00
Units:	G
Recovered:	.00
Resource Affected:	Soil
Oxygenate:	Not reported

Manifest Facility Information:

EPA ID:	NYP004126546
Country:	USA
Name:	CONSOLIDATED EDISON
Address:	547 CLINTON AVE
Address 2:	Not reported
City,State,Zip:	BROOKLYN, NY
Zip 4:	Not reported
Location Address 1:	547 CLINTON AVE
Location Address 2:	Not reported
Location City,State,Zip:	BROOKLYN, NY
Location Zip 4:	Not reported
Facility Status:	Not reported
Total Tanks:	Not reported
Code:	BP

Mailing:

Mailing Name:	CONSOLIDATED EDISON
Mailing Contact:	FRANKLIN MURRAY
Mailing Address 1:	4 IRVING PLACE RM 828
Mailing Address 2:	Not reported
Mailing City,State,Zip:	NEW YORK, NY 10003
Mailing Zip 4:	Not reported
Mailing Country:	USA
Mailing Phone:	2124602808

VERIZON NEW YORK INC-NY-35304 (Continued) **S106721662**

Manifest Data:

Document ID:	NYE0619992
Manifest Status:	Not reported
Trans1 State ID:	46110JM
Year:	2004
Trans2 State ID:	Not reported
Generator Ship Date:	11/06/2004
Trans1 Recv Date:	11/06/2004
Trans2 Recv Date:	Not reported
TSD Site Recv Date:	11/06/2004
Part A Recv Date:	Not reported
Part B Recv Date:	Not reported
Generator EPA ID:	NYP004126546
Trans1 EPA ID:	NYD006982359
Trans2 EPA ID:	Not reported
TSDF ID 1:	NYD980593636
TSDF ID 2:	Not reported
Manifest Tracking Number:	Not reported
Import Indicator:	Not reported
Export Indicator:	Not reported
Discr Quantity Indicator:	Not reported
Discr Type Indicator:	Not reported
Discr Residue Indicator:	Not reported
Discr Partial Reject Indicator:	Not reported
Discr Full Reject Indicator:	Not reported
Manifest Ref Number:	Not reported
Alt Facility RCRA ID:	Not reported
Alt Facility Sign Date:	Not reported
MGMT Method Type Code:	Not reported
Waste Code 1:	B002
Waste Code 2:	Not reported
Waste Code 3:	Not reported
Waste Code 4:	Not reported
Waste Code 5:	Not reported
Waste Code 6:	Not reported
Quantity:	00110
Units:	Gallons (liquids only)
Number of Containers:	001
Container Type:	Cargo tanks (tank trucks)
Handling Method:	Treat
Specific Gravity:	01.00

EPA ID:	NYR000075515
Country:	USA
Name:	VERIZON NY INC
Address:	547 CLINTON AVE
Address 2:	Not reported
City,State,Zip:	BROOKLYN, NY 11238-2201
Zip 4:	Not reported
Location Address 1:	547 CLINTON AVE
Location Address 2:	Not reported
Location City,State,Zip:	BROOKLYN, NY 11238
Location Zip 4:	Not reported
Facility Status:	Not reported
Total Tanks:	Not reported
Code:	BP

VERIZON NEW YORK INC-NY-35304 (Continued) **S106721662**

Mailing:

Mailing Name:	VERIZON NY INC
Mailing Contact:	THOMAS BOSSHARD
Mailing Address 1:	22 BAY AVE
Mailing Address 2:	Not reported
Mailing City,State,Zip:	PATCHOGUE, NY 11772
Mailing Zip 4:	Not reported
Mailing Country:	USA
Mailing Phone:	6315693343

Manifest Data:

Document ID:	NYG1733301
Manifest Status:	Not reported
Trans1 State ID:	AZ002NT11
Year:	1999
Trans2 State ID:	AA01615
Generator Ship Date:	09/09/1999
Trans1 Recv Date:	09/09/1999
Trans2 Recv Date:	09/17/1999
TSD Site Recv Date:	09/28/1999
Part A Recv Date:	Not reported
Part B Recv Date:	Not reported
Generator EPA ID:	NYR000075515
Trans1 EPA ID:	NJD054126164
Trans2 EPA ID:	AZD983473539
TSDF ID 1:	AZ0000337360
TSDF ID 2:	Not reported
Manifest Tracking Number:	Not reported
Import Indicator:	Not reported
Export Indicator:	Not reported
Discr Quantity Indicator:	Not reported
Discr Type Indicator:	Not reported
Discr Residue Indicator:	Not reported
Discr Partial Reject Indicator:	Not reported
Discr Full Reject Indicator:	Not reported
Manifest Ref Number:	Not reported
Alt Facility RCRA ID:	Not reported
Alt Facility Sign Date:	Not reported
MGMT Method Type Code:	Not reported
Waste Code 1:	MERCURY
Waste Code 2:	Not reported
Waste Code 3:	Not reported
Waste Code 4:	Not reported
Waste Code 5:	Not reported
Waste Code 6:	Not reported
Quantity:	00020
Units:	Kilograms
Number of Containers:	001
Container Type:	Metal drums, barrels, kegs
Handling Method:	Recycle
Specific Gravity:	01.00

Document ID:	NYG1733346
Manifest Status:	Not reported
Trans1 State ID:	AZ002NT11
Year:	1999

VERIZON NEW YORK INC-NY-35304 (Continued) **S106721662**

Trans2 State ID:	AA01615
Generator Ship Date:	09/10/1999
Trans1 Recv Date:	09/10/1999
Trans2 Recv Date:	09/17/1999
TSD Site Recv Date:	09/28/1999
Part A Recv Date:	Not reported
Part B Recv Date:	Not reported
Generator EPA ID:	NYR000075515
Trans1 EPA ID:	NJD054126164
Trans2 EPA ID:	AZD983473539
TSDF ID 1:	AZ0000337360
TSDF ID 2:	Not reported
Manifest Tracking Number:	Not reported
Import Indicator:	Not reported
Export Indicator:	Not reported
Discr Quantity Indicator:	Not reported
Discr Type Indicator:	Not reported
Discr Residue Indicator:	Not reported
Discr Partial Reject Indicator:	Not reported
Discr Full Reject Indicator:	Not reported
Manifest Ref Number:	Not reported
Alt Facility RCRA ID:	Not reported
Alt Facility Sign Date:	Not reported
MGMT Method Type Code:	Not reported
Waste Code 1:	MERCURY
Waste Code 2:	Not reported
Waste Code 3:	Not reported
Waste Code 4:	Not reported
Waste Code 5:	Not reported
Waste Code 6:	Not reported
Quantity:	00010
Units:	Kilograms
Number of Containers:	001
Container Type:	Metal drums, barrels, kegs
Handling Method:	Recycle
Specific Gravity:	01.00

NYC OER:

Name:	540-554 WAVERLY AVENUE
Address:	547 CLINTON AVENUE
City,State,Zip:	BROOKLYN, NY
Latitude:	40.682233
Longitude:	-73.966635
OER Project Numbers:	14TMP0103K,14EH-N103K,20CVCP039K
BBL:	3.0201100013020099E+19
OER Program:	VCP (Withdrawn), E/RD (Review)
Class:	Completed (C)
Phase:	Site Management
URL:	https://a002-epic.nyc.gov/app/workspace/2293/docrepository
Postcode:	2
Community Board:	35
Council District:	199
Census Tract:	3335097
BIN:	3020110001
NTA:	Clinton Hill

412
NNE
1/4-1/2
0.311 mi.
1643 ft.

CARLTON NURSING HOME
405 CARLTON AVE
BROOKLYN, NY

NY LTANKS
NY Spills

U003389477
N/A

Relative:
Higher

Actual:
78 ft.

LTANKS:

Name:	CARLTON NURSING HOME
Address:	405 CARLTON AVE
City,State,Zip:	BROOKLYN, NY
Spill Number/Closed Date:	0209163 / 2006-06-06
Facility ID:	0209163
Site ID:	206800
Spill Date:	2002-12-06
Spill Cause:	Tank Test Failure
Spill Source:	Institutional, Educational, Gov., Other
Spill Class:	B3
Cleanup Ceased:	Not reported
SWIS:	2401
Investigator:	kxgupta
Referred To:	Not reported
Reported to Dept:	2002-12-06
CID:	211
Water Affected:	Not reported
Spill Notifier:	Tank Tester
Last Inspection:	Not reported
Recommended Penalty:	False
Meets Standard:	True
UST Involvement:	False
Remediation Phase:	0
Date Entered In Computer:	2002-12-06
Spill Record Last Update:	2006-06-06
Spiller Name:	GARY LIEBERMAN
Spiller Company:	CARLTON NURSING HOME
Spiller Address:	405 CARLTON AV
Spiller County:	001
Spiller Contact:	GARY LIEBERMAN
Spiller Phone:	(718) 789-5241
Spiller Extention:	Not reported
DEC Region:	2
DER Facility ID:	171674
DEC Memo:	Prior to Sept, 2004 data translation this spill Lead_DEC Field was TIPPLE/DO 12/6/02 - AUSTIN, DDO - TTF LETTER WILL BE SENTADDRESS/FAX FOR GARY LIEBERMAN - 405 CARLTON AVE., BROOKLYN 11238 - (F) 718-789-2200 6/6/06 - Mike - Talked to Lieberman who faxed over info on a second test which passed on the tank. Upon questioning I do not think that there was any spill. Pro Test did not mention any signs of contamination, believe this spill can be closed.
Remarks:	Not reported

All TTF:

Facility ID:	0209163
Spill Number:	0209163
Spill Tank Test:	1527792
Site ID:	206800
Tank Number:	1
Tank Size:	4500
Material:	0002
EPA UST:	Not reported
UST:	Not reported

CARLTON NURSING HOME (Continued) **U003389477**

Cause:	Not reported
Source:	Not reported
Test Method:	03
Test Method 2:	Horner EZ Check I or II
Leak Rate:	.00
Gross Fail:	Not reported
Modified By:	Spills
Last Modified Date:	Not reported

All Materials:

Site ID:	206800
Operable Unit ID:	860598
Operable Unit:	01
Material ID:	516142
Material Code:	0002A
Material Name:	#4 fuel oil
Case No.:	Not reported
Material FA:	Petroleum
Quantity:	.00
Units:	G
Recovered:	.00
Resource Affected:	Soil
Oxygenate:	Not reported

SPILLS:

Name:	CARLTON NURSING HOME
Address:	405 CARLTON AVE
City,State,Zip:	BROOKLYN, NY
Spill Number/Closed Date:	0912868 / 2010-03-11
Facility ID:	0912868
Facility Type:	ER
DER Facility ID:	171674
Site ID:	425781
DEC Region:	2
Spill Cause:	Equipment Failure
Spill Class:	C4
SWIS:	2401
Spill Date:	2010-03-11
Investigator:	RMPIPER
Referred To:	Not reported
Reported to Dept:	2010-03-11
CID:	Not reported
Water Affected:	Not reported
Spill Source:	Institutional, Educational, Gov., Other
Spill Notifier:	Other
Cleanup Ceased:	Not reported
Cleanup Meets Std:	False
Last Inspection:	Not reported
Recommended Penalty:	False
UST Trust:	False
Remediation Phase:	0
Date Entered In Computer:	2010-03-11
Spill Record Last Update:	2010-03-11
Spiller Name:	RENEE LEWIS
Spiller Company:	CARLTON NURSING HOME

CARLTON NURSING HOME (Continued) **U003389477**

Spiller Address:	405 CARLTON AVE
Spiller Company:	999
Contact Name:	RENEE LEWIS
DEC Memo:	interior; contained. clean up pending.
Remarks:	See spill 0912601 Discovered tank is leaking and will be pumped. Consolidated to other spill occuruing on 3/3/10.

All Materials:

Site ID:	425781
Operable Unit ID:	1181491
Operable Unit:	01
Material ID:	2175603
Material Code:	0002A
Material Name:	#4 fuel oil
Case No.:	Not reported
Material FA:	Petroleum
Quantity:	10.00
Units:	G
Recovered:	Not reported
Resource Affected:	Soil
Oxygenate:	Not reported

Name:	UNKNOWN RESIDENCE
Address:	405 CARLTON AVE
City,State,Zip:	BROOKLYN, NY
Spill Number/Closed Date:	0912601 / 2010-06-14
Facility ID:	0912601
Facility Type:	ER
DER Facility ID:	171674
Site ID:	425502
DEC Region:	2
Spill Cause:	Equipment Failure
Spill Class:	D4
SWIS:	2401
Spill Date:	2010-03-03
Investigator:	RMPIPER
Referred To:	Not reported
Reported to Dept:	2010-03-03
CID:	Not reported
Water Affected:	Not reported
Spill Source:	Commercial/Industrial
Spill Notifier:	Other
Cleanup Ceased:	Not reported
Cleanup Meets Std:	True
Last Inspection:	Not reported
Recommended Penalty:	False
UST Trust:	False
Remediation Phase:	0
Date Entered In Computer:	2010-03-03
Spill Record Last Update:	2010-06-14
Spiller Name:	Not reported
Spiller Company:	Petro
Spiller Address:	Not reported
Spiller Company:	999
Contact Name:	KENNY BECHT
DEC Memo:	unknown amount spill - cleanup pending - on concrete - also contact owner of building - BENNY -

CARLTON NURSING HOME (Continued) **U003389477**

Remarks:	(718)789-6262 IN REGARDS TO GET INFO FOR PROPERTY 03/03/10- Zhune spoke to Diane from Petro. She said I told not to contact me call Benny 718-789-6262. 03/03/10- Zhune spoke to Scott from Petro. He said they called Petro for sevice after driver left they noticed spill in the tank room. The fill line which is under the sidewalk broke. spill is aproximatelly 20 gallons in the tank room in the basement. Floor is cement floor. Petro contained the spill with speedy-dry. They will removed the oil with the speedy dry and put it in bags. As per Benny there is not vapors in the buildings. No vapors in first floor The Environmental cleanup company will come tomorrow to continue with the cleanup. Administrator-ary Liberman 718-789-6262 03/3/10. Hassan responded. 6/14/2010- DEC Piper received closure report. No cracks or drains affected. Six yards of debris and speedy dry were removed. Borings through floor were non detect. Area powerwashed and vaccuumed. Closed. See edocs if warranted.

All Materials:

Site ID:	425502
Operable Unit ID:	1181220
Operable Unit:	01
Material ID:	2175289
Material Code:	0002A
Material Name:	#4 fuel oil
Case No.:	Not reported
Material FA:	Petroleum
Quantity:	.00
Units:	G
Recovered:	Not reported
Resource Affected:	Not reported
Oxygenate:	Not reported

Name:	CARLTON REHAB CENTER
Address:	405 CARLTON AVE
City,State,Zip:	BROOKLYN, NY
Spill Number/Closed Date:	1011048 / 2011-02-18
Facility ID:	1011048
Facility Type:	ER
DER Facility ID:	171674
Site ID:	444671
DEC Region:	2
Spill Cause:	Equipment Failure
Spill Class:	Not reported
SWIS:	2401
Spill Date:	2011-01-31
Investigator:	vszhune
Referred To:	Not reported
Reported to Dept:	2011-02-01
CID:	Not reported
Water Affected:	Not reported
Spill Source:	Institutional, Educational, Gov., Other
Spill Notifier:	Other
Cleanup Ceased:	Not reported
Cleanup Meets Std:	False
Last Inspection:	Not reported
Recommended Penalty:	False
UST Trust:	False
Remediation Phase:	0

CARLTON NURSING HOME (Continued) **U003389477**

Date Entered In Computer:	2011-02-01
Spill Record Last Update:	2011-06-29
Spiller Name:	BENJAMIN RAMOS
Spiller Company:	CARLTON REHAB CENTER
Spiller Address:	405 CARLTON AVE
Spiller Company:	999
Contact Name:	BENJAMIN RAMOS
DEC Memo:	Fuel Oil spill due to leaky a leaky pipie. Filled bt petro yesterday. Unknown amt spilled and recovered.
Remarks:	DEC Piper spoke with PAul at Milro. Milro was kicked off job. They were called in to due to oil water seeping in though wall where fill enters building. The tank room is filled with unknown amount of oil and water. Petro said they were going to take care of it and it was less than 3 gal of oil though it doesnt explain why water is present. The story is awkward. DEC Zhune to respond. 02/01/11-Zhune responded to this site. Spoke to Benjamin Ramos 718-789-6262(Maintenance) and Gary Liebermen (Administrator) The fill line is leaking inside the builging in a former tank room. Aproximatelly 3 gallons of # 2 fuel oil on the concrete floor of the former tank room. There is a sump in this room but is closed. Spill is under contol. Petro is going to replace the line and clean the spill. 02/18/11 Gary Lieberman Administrator from New Carlton Rehabilitation Nursing Center sent the following e-mail: This is to verify our phone communication this morning. The Oil spill that we spoke about earlier today was immediately cleaned up. It was not a lot of oil and there was no seepage into the ground. The corroded pipe from the street that caused this small spill was replaced by our oil company (Petro). It was Petro who responded immediately to our call and performed the clean up. Spill Closed.

All Materials:

Site ID:	444671
Operable Unit ID:	1195116
Operable Unit:	01
Material ID:	2191110
Material Code:	0001A
Material Name:	#2 fuel oil
Case No.:	Not reported
Material FA:	Petroleum
Quantity:	5.00
Units:	G
Recovered:	.00
Resource Affected:	Not reported
Oxygenate:	Not reported

Site ID:	444671
Operable Unit ID:	1195116
Operable Unit:	01
Material ID:	2191109
Material Code:	0001A
Material Name:	#2 fuel oil
Case No.:	Not reported
Material FA:	Petroleum
Quantity:	5.00
Units:	G
Recovered:	.00
Resource Affected:	Not reported

CARLTON NURSING HOME (Continued) **U003389477**

Oxygenate: Not reported

BC413 **900 FULTON ST/BROOKLYN** **NY LTANKS** **S102141863**
ENE **900 FULTON STREET** **NY Spills** **N/A**
1/4-1/2 **NEW YORK CITY, NY**
0.314 mi.
1659 ft. **Site 3 of 3 in cluster BC**

Relative:
Higher

Actual:
80 ft.

LTANKS:

Name:	900 FULTON ST/BKLYN
Address:	900 FULTON STREET
City,State,Zip:	NEW YORK CITY, NY
Spill Number/Closed Date:	8911055 / 1990-02-22
Facility ID:	8911055
Site ID:	275863
Spill Date:	1990-02-21
Spill Cause:	Tank Overfill
Spill Source:	Commercial/Industrial
Spill Class:	Not reported
Cleanup Ceased:	1990-02-22
SWIS:	2401
Investigator:	WILSON
Referred To:	Not reported
Reported to Dept:	1990-02-21
CID:	Not reported
Water Affected:	Not reported
Spill Notifier:	Other
Last Inspection:	Not reported
Recommended Penalty:	False
Meets Standard:	True
UST Involvement:	False
Remediation Phase:	0
Date Entered In Computer:	1990-05-11
Spill Record Last Update:	2004-09-30
Spiller Name:	Not reported
Spiller Company:	Not reported
Spiller Address:	Not reported
Spiller County:	001
Spiller Contact:	Not reported
Spiller Phone:	Not reported
Spiller Extention:	Not reported
DEC Region:	2
DER Facility ID:	224292
DEC Memo:	Not reported
Remarks:	TANK GAUGE FAULTY, SPILL ON SIDEWALK, SPEEDY DRY APPLIED & PICKED UP.

All Materials:

Site ID:	275863
Operable Unit ID:	938050
Operable Unit:	01
Material ID:	440600
Material Code:	0001A
Material Name:	#2 fuel oil
Case No.:	Not reported
Material FA:	Petroleum
Quantity:	1.00
Units:	G

900 FULTON ST/BROOKLYN (Continued) **S102141863**

Recovered:	.00
Resource Affected:	Soil
Oxygenate:	Not reported

SPILLS:

Name:	900 FULTON ST/BROOKLYN
Address:	900 FULTON STREET
City,State,Zip:	NEW YORK CITY, NY
Spill Number/Closed Date:	9013121 / 1995-05-25
Facility ID:	9013121
Facility Type:	ER
DER Facility ID:	224292
Site ID:	275864
DEC Region:	2
Spill Cause:	Equipment Failure
Spill Class:	C3
SWIS:	2401
Spill Date:	1991-03-25
Investigator:	WILSON
Referred To:	Not reported
Reported to Dept:	1991-03-25
CID:	Not reported
Water Affected:	Not reported
Spill Source:	Tank Truck
Spill Notifier:	Responsible Party
Cleanup Ceased:	1995-05-25
Cleanup Meets Std:	True
Last Inspection:	Not reported
Recommended Penalty:	False
UST Trust:	False
Remediation Phase:	0
Date Entered In Computer:	1991-04-04
Spill Record Last Update:	1995-05-25
Spiller Name:	Not reported
Spiller Company:	BAERENLAU
Spiller Address:	740 JAMAICA AVENUE
Spiller Company:	001
Contact Name:	Not reported
DEC Memo:	FAULTY GAUGE, APPLIED SPEEDY DRY.
Remarks:	Not reported

All Materials:

Site ID:	275864
Operable Unit ID:	953038
Operable Unit:	01
Material ID:	426014
Material Code:	0001A
Material Name:	#2 fuel oil
Case No.:	Not reported
Material FA:	Petroleum
Quantity:	1.00
Units:	G
Recovered:	.00
Resource Affected:	Soil
Oxygenate:	Not reported

414
SW
1/4-1/2
0.316 mi.
1666 ft.

SPILL NUMBER 0209206
11 LINCOLN PLACE
BROOKLYN, NY

NY LTANKS **S105997531**
N/A

Relative:
Lower

Actual:
48 ft.

LTANKS:

Name:	SPILL NUMBER 0209206
Address:	11 LINCOLN PLACE
City,State,Zip:	BROOKLYN, NY
Spill Number/Closed Date:	0209206 / 2004-04-16
Facility ID:	0209206
Site ID:	156887
Spill Date:	2002-12-07
Spill Cause:	Tank Overfill
Spill Source:	Private Dwelling
Spill Class:	C4
Cleanup Ceased:	Not reported
SWIS:	2401
Investigator:	CESAWYER
Referred To:	Not reported
Reported to Dept:	2002-12-07
CID:	252
Water Affected:	Not reported
Spill Notifier:	Responsible Party
Last Inspection:	Not reported
Recommended Penalty:	False
Meets Standard:	False
UST Involvement:	False
Remediation Phase:	0
Date Entered In Computer:	2002-12-07
Spill Record Last Update:	2004-04-16
Spiller Name:	MATTHEW FACIANO
Spiller Company:	MORANIA OIL CO
Spiller Address:	2125 MILL AVE
Spiller County:	001
Spiller Contact:	MATTHEW FACIANO
Spiller Phone:	(718) 444-4800
Spiller Extention:	Not reported
DEC Region:	2
DER Facility ID:	132734
DEC Memo:	Prior to Sept, 2004 data translation this spill Lead_DEC Field was SAWYER 12/9/2002-Vought-Spoke to William Falkenmeyer (Morania) who stated that amount spilled was 1/4 cup.Spoke with Doris Lopsely (Co-op treasurer) who will investigate basement and residence and call back to confirm cleanup within one hour. 12/9/02-Vought-Left Doris message to call back NYSDEC 1/7/04-Vought-Spill transferred from Vought to Austin. 1/27/04 - Sawyer - Spill transferred from Austin to Sawyer. 3/30/04 - Sawyer - Called Doris Lopsey and there was no answer. Left message to call back. 4/16/04 - Sawyer - Talked to Doris Lopsey and she said her Oil Company cleaned up this minor spill long ago.
Remarks:	CALLER STATES UNK AMT WAS SPILLED IN THE BASEMENT DUE TO TANK OVERFILL. CLEANUP CREW ENROUTE TO RESIDENCE FOR CLEANUP.

All Materials:

Site ID:	156887
Operable Unit ID:	862375
Operable Unit:	01
Material ID:	516185

SPILL NUMBER 0209206 (Continued) **S105997531**

Material Code:	0001A
Material Name:	#2 fuel oil
Case No.:	Not reported
Material FA:	Petroleum
Quantity:	.00
Units:	G
Recovered:	.00
Resource Affected:	Soil
Oxygenate:	Not reported

---

415 ESE 1/4-1/2 0.327 mi. 1728 ft. **VERIZON**
276 ST. MARK'S AVENUE
BROOKLYN, NY

NY LTANKS S100177507
NY Spills N/A

Relative: Higher
Actual: 103 ft.

LTANKS:

Name:	276 ST MARKS AVE/N Y TEL
Address:	276 ST. MARK'S AVENUE
City,State,Zip:	BROOKLYN, NY
Spill Number/Closed Date:	9110236 / 2000-04-28
Facility ID:	9110236
Site ID:	94412
Spill Date:	1991-12-30
Spill Cause:	Tank Test Failure
Spill Source:	Commercial/Industrial
Spill Class:	C4
Cleanup Ceased:	Not reported
SWIS:	2401
Investigator:	MCTIBBE
Referred To:	Not reported
Reported to Dept:	1991-12-30
CID:	Not reported
Water Affected:	Not reported
Spill Notifier:	Tank Tester
Last Inspection:	Not reported
Recommended Penalty:	False
Meets Standard:	False
UST Involvement:	False
Remediation Phase:	0
Date Entered In Computer:	1992-01-08
Spill Record Last Update:	2000-04-28
Spiller Name:	Not reported
Spiller Company:	NY TEL
Spiller Address:	Not reported
Spiller County:	001
Spiller Contact:	Not reported
Spiller Phone:	Not reported
Spiller Extention:	Not reported
DEC Region:	2
DER Facility ID:	188457
DEC Memo:	Prior to Sept, 2004 data translation this spill Lead_DEC Field was TIBBE SEE FILE
Remarks:	3K PETROTYTE GROSS; REPAIR & RETEST

All TTF:

Facility ID:	9110236

VERIZON (Continued) **S100177507**

Spill Number:	9110236
Spill Tank Test:	1539476
Site ID:	94412
Tank Number:	Not reported
Tank Size:	0
Material:	0001
EPA UST:	Not reported
UST:	Not reported
Cause:	Not reported
Source:	Not reported
Test Method:	00
Test Method 2:	Unknown
Leak Rate:	.00
Gross Fail:	Not reported
Modified By:	Spills
Last Modified Date:	Not reported

All Materials:

Site ID:	94412
Operable Unit ID:	963840
Operable Unit:	01
Material ID:	418789
Material Code:	0001A
Material Name:	#2 fuel oil
Case No.:	Not reported
Material FA:	Petroleum
Quantity:	-1.00
Units:	G
Recovered:	.00
Resource Affected:	Soil
Oxygenate:	Not reported

SPILLS:

Name:	VERIZON
Address:	276 ST. MARK'S AVENUE
City,State,Zip:	BROOKLYN, NY
Spill Number/Closed Date:	0230015 / 2000-05-02
Facility ID:	0230015
Facility Type:	ER
DER Facility ID:	188457
Site ID:	228478
DEC Region:	2
Spill Cause:	Equipment Failure
Spill Class:	Not reported
SWIS:	2401
Spill Date:	1995-12-25
Investigator:	MCTIBBE
Referred To:	Not reported
Reported to Dept:	2002-06-25
CID:	Not reported
Water Affected:	Not reported
Spill Source:	Commercial/Industrial
Spill Notifier:	Responsible Party
Cleanup Ceased:	Not reported
Cleanup Meets Std:	False

VERIZON (Continued) **S100177507**

Last Inspection:	Not reported
Recommended Penalty:	False
UST Trust:	False
Remediation Phase:	0
Date Entered In Computer:	2002-06-25
Spill Record Last Update:	2002-06-25
Spiller Name:	JOHN QUATRALE
Spiller Company:	VERIZON
Spiller Address:	221 E. 37TH STR
Spiller Company:	001
Contact Name:	JOHN QUATRALE
DEC Memo:	MINOR SOIL CONTAMINATION DISCOVERED DURING TANK CLOSURE.
Remarks:	Prior to Sept, 2004 data translation this spill Lead_DEC Field was TIBBE SPILL OPENED FOR FILING PURPOSES. MINOR SOIL CONTAMINATION IDENTIFIED FROM SAMPLE RESULTS

All Materials:

Site ID:	228478
Operable Unit ID:	866804
Operable Unit:	01
Material ID:	509654
Material Code:	0009
Material Name:	gasoline
Case No.:	Not reported
Material FA:	Petroleum
Quantity:	.00
Units:	G
Recovered:	.00
Resource Affected:	Soil
Oxygenate:	Not reported

BF416 **HSBC BANK** **NY LTANKS** **S105997119**
NW **1 HANSON PLACE** **NY Spills** **N/A**
1/4-1/2 **BROOKLYN, NY**
0.327 mi.
1729 ft. **Site 1 of 4 in cluster BF**

Relative: **Lower**
Actual: **47 ft.**

LTANKS:

Name:	HSBC BANK
Address:	1 HANSON PLACE
City,State,Zip:	BROOKLYN, NY
Spill Number/Closed Date:	0207736 / 2003-06-26
Facility ID:	0207736
Site ID:	306480
Spill Date:	2002-10-25
Spill Cause:	Tank Test Failure
Spill Source:	Institutional, Educational, Gov., Other
Spill Class:	C4
Cleanup Ceased:	Not reported
SWIS:	2401
Investigator:	MXTIPPLE
Referred To:	Not reported
Reported to Dept:	2002-10-25
CID:	211
Water Affected:	Not reported
Spill Notifier:	Tank Tester
Last Inspection:	Not reported

HSBC BANK (Continued) **S105997119**

Recommended Penalty:	False
Meets Standard:	False
UST Involvement:	False
Remediation Phase:	0
Date Entered In Computer:	2002-10-25
Spill Record Last Update:	2003-06-26
Spiller Name:	Not reported
Spiller Company:	HSBC BANK
Spiller Address:	1 HANSON PL
Spiller County:	001
Spiller Contact:	ISLAND PUMP & TANK
Spiller Phone:	(631) 462-2226
Spiller Extention:	Not reported
DEC Region:	2
DER Facility ID:	264724
DEC Memo:	Prior to Sept, 2004 data translation this spill Lead_DEC Field was TIPPLE 10/25/2002 Sangesland was on Desk Duty and sent out a tank test failure form letter 11/1/2002: RECEIVED FAX FROM FRANK DIANDREA WHICH INDICATE THAT THE TANK PASSED THE TEST TODAY. THEY FOUND 2 MANWAY GASKETS BAD. THEY WILL BE TESTING PIPING WHEN THEY CAN LOCATE BUILDING PLAN TO DETERMINE WHERE PIPING TRAVELS. FAX FILED WITH LETTER OF TANK TEST FAILURE. ARS. 1/30/2003-Vought-Duty Desk received message from Rich Baldwin (631-499-2222) inquiring about project manager. Vought called Baldwin and spoke with him. Baaldwin will be performing three soil borings along two parallel fill lines. If soil contamination is found lines will be replaced. Tipple will require work invoice, passing system test and soil samples if old fill line needs to be abandoned in place. 3/6/03 Tipple spoke with R. Baldwin and suggested staggering the borings along the piping run if the markouts show that it is feasable. If contaminated soil is encountered in the borings no analyticals need be tested at this point in the investigation if a digout is to follow. 4/8/03 Tipple spoke with R. Baldwin contamination found to a depth of approx.17 ft bgs. to be delineated laterally and a work plan to be produced. 4/10/03 Summary of field activities submitted to DEC continued investigation planned. see file 6/26/03 tipple reviewed investigation report and nfa was issued
Remarks:	ISOLATE AND RETEST

All TTF:

Facility ID:	0207736
Spill Number:	0207736
Spill Tank Test:	1527619
Site ID:	306480
Tank Number:	1 & 2
Tank Size:	6000
Material:	0001
EPA UST:	Not reported
UST:	Not reported
Cause:	Not reported
Source:	Not reported
Test Method:	03
Test Method 2:	Horner EZ Check I or II
Leak Rate:	.00
Gross Fail:	Not reported
Modified By:	Spills
Last Modified Date:	Not reported

HSBC BANK (Continued) **S105997119**

All Materials:

Site ID:	306480
Operable Unit ID:	859321
Operable Unit:	01
Material ID:	514745
Material Code:	0001A
Material Name:	#2 fuel oil
Case No.:	Not reported
Material FA:	Petroleum
Quantity:	.00
Units:	G
Recovered:	.00
Resource Affected:	Soil
Oxygenate:	Not reported

SPILLS:

Name:	ETHYLENE CHLORIDE AT SAVI
Address:	1 HANSON PLACE
City,State,Zip:	BROOKLYN, NY
Spill Number/Closed Date:	8605094 / 1986-11-10
Facility ID:	8605094
Facility Type:	ER
DER Facility ID:	264724
Site ID:	328932
DEC Region:	2
Spill Cause:	Equipment Failure
Spill Class:	Not reported
SWIS:	2401
Spill Date:	1986-11-07
Investigator:	UNASSIGNED
Referred To:	Not reported
Reported to Dept:	1986-11-10
CID:	Not reported
Water Affected:	NONE
Spill Source:	Commercial/Industrial
Spill Notifier:	Affected Persons
Cleanup Ceased:	1986-11-10
Cleanup Meets Std:	True
Last Inspection:	Not reported
Recommended Penalty:	False
UST Trust:	False
Remediation Phase:	0
Date Entered In Computer:	1986-12-08
Spill Record Last Update:	2003-03-17
Spiller Name:	Not reported
Spiller Company:	WILLIAMSBURGH SAVINGS
Spiller Address:	SAME
Spiller Company:	001
Contact Name:	Not reported
DEC Memo:	CHEMICAL SEEPING FROM AIR CONDITIONING SYSTEM
Remarks:	Prior to Sept, 2004 data translation this spill Lead_DEC Field was 10/10/95: This is additional information about material spilled from the translation of the old spill file: ETHYLENE CHLORIDE.
Name:	HSBC BANK

HSBC BANK (Continued) **S105997119**

Address:	1 HANSON PLACE
City,State,Zip:	BROOKLYN, NY
Spill Number/Closed Date:	0402131 / 2015-04-14
Facility ID:	0402131
Facility Type:	ER
DER Facility ID:	264724
Site ID:	328931
DEC Region:	2
Spill Cause:	Equipment Failure
Spill Class:	C4
SWIS:	2401
Spill Date:	2004-05-18
Investigator:	hrpatel
Referred To:	Not reported
Reported to Dept:	2004-05-26
CID:	407
Water Affected:	Not reported
Spill Source:	Commercial/Industrial
Spill Notifier:	Other
Cleanup Ceased:	Not reported
Cleanup Meets Std:	False
Last Inspection:	Not reported
Recommended Penalty:	False
UST Trust:	False
Remediation Phase:	0
Date Entered In Computer:	2004-05-26
Spill Record Last Update:	2015-04-27
Spiller Name:	RICHARD TEDALDI
Spiller Company:	HSBC BANK
Spiller Address:	1 HANSON PLACE
Spiller Company:	001
Contact Name:	RICHARD TEDALDI
DEC Memo:	Above ground tank leak Jones Lang LaSalle also owns the buidling.
Remarks:	Prior to Sept, 2004 data translation this spill Lead_DEC Field was SAWYER 5/26/2004 Sangesland spoke to William Schlageter of Freudenthal & Elkowitz. He said he works for the property owner and finally got approval today to call in a spill that was discovered on May 18th. On May 18th, during a walk through of a subbasement, several puddles of fuel oil were found outside of an oil tank containment room. The room contains two 7,000 AST's that were probably installed around 1928. At some point in the history of the building, they believe the room was filled in with cement. This now means that the two tanks are totally encased in cement up to several feet thick around the tanks. The tanks were recently presure tested. One tank passed, the other tank had an inconclusive test result. This tank has been taken out of service and has been drained (except for the final 400 gal which can't be easily removed). Mr. Schlageter's company is coming up with a plan to completely clean out this inconclusive tank, clean up the site and then identify the extent of contamination on the site. Contaminated Soil Letter sent to: William Schlageter Freudenthal & Elkowitz 368 Veterans Memorial Hwy Commack, NY 11725 6/7/04 - Sawyer - Received a detailed work plan through e-mail from William of F&E. 1/21/05 - Sawyer - Met Richard Baldwin & Bill Schlaghter of Freudenthal & Elkowitz Consulting Group at the above address. Received basic tour of affected areas and witness working recovery system in basement. Checked outside to see how close to subway exterior wall is located. Rich and Bill proposed insitu

HSBC BANK (Continued) **S105997119**

remediation for the contaminated soil between the outside wall and the subway. They will send more information. Transferred to CO (MJSCIBEL) 5/30/2006 - Mike - Contacted Freudenthal & Elkowitz Consulting and asked for an update on the project. 7/26/06 - Mike - Left another message for an update with F+E. 3/30/07 - Austin - Trasferred to Patel for further review - end 04/10/07-Hiralkumar Patel. alternate addresses: 325-351 Ashland Place, 1-9 Hanson Place PBS #: 2-607998. as per PBS record, the site had one 7,000 gal AST on saddles and one 7,500 gal AST in subterranean vault with access. both tanks were used to store #2 oil and were closed-in-place. other spills: 8605094, 9710706, 0103988, 0207736, 0211355, 0412697 spill #: 8605094 was reported on 11/10/1986 as ethylene chloride was seeping into air conditioning system. case closed. spill #: 9710706 was reported on 12/19/1997 by ConEd, due to transformer oil leak into vault. case closed. spill #: 0103988 was reported on 07/14/2001 by ConEd, due to transformer oil leak into vault. case closed. spill #: 0207736 was reported on 10/25/2002 due to tightness test failure for two #2 oil tanks. during subsequent work, contamination was found along the two fill lines. case closed after reviewing investigation report. spill #: 0211355 was reported on 02/13/2003 due to transformer oil leak into vault. case closed. spill #: 0412697 was reported on 03/03/2005 by ConEd, due to oil in vault. case closed. the subject spill reported after findings of oil/water in crawl space under sub-basement.
----------**********----------********** ---------- review of available documents under spill #: 0207736: 1) 10/25/2002: Duty desk officer sent TTF to HSBC Bank. 2) 10/31/2002: fax from Island Pump and Tank Corp.: - after replacing bad manway gaskets, two tanks passeed test - will test piping 3) 03/04/2003: Site Investigation Plan: - work plan for subsurface investigation along leaking fill lines - fill line runs about 15 ft under sidewalk - proposed to install three borings: one at fill port, one in midway and one at the building wall 4) 04/02/2003: Soil Investigation Results: - ASTs are located in vaults in sub-basement level of the building - two sets of fill port piping and conduits located along the western side of the property - fill piping was probed (using fill port) utilizing a steel measuring tape and determined to elbow 90 degrees (from vertical to horizontal) towards the exterior building wall at a depth of 89 inches (7.4 ft) bgs less than ========== - two pipes were determined to occupy an area between 24 to 27 inches and the interior walls were determined to be aprpox. 6 to 8 inches apart - two subgrade natural gas lines were traced from connection boxes located within the sidewalk to the north of the location of the fill port piping. the natural gas lines were determined to transect the location of the fill lines in a north-south direction approx. 7.5 ft west of the exterior building wall less than ========== - building drawings indicate that a subway wall runs in a north-south direction at an unknown depth, approx. 8 ft from exterior building wall less than ========= - three soil borings (B-1, B-2 and B-3) were installed along fill lines - boring B-1 was installed 50 inches west of the exterior building wall, in order to avoid the building foundation which extended approx. 3 ft to the west of the building wall less than ======== - refusal encountered at a depth of 12 ft bg in boring B-1, in the form of brick and concrete debris believed to be potentially associated with the underlying subway system - boring B-2 was installed to a depth of 20 ft bg - no contamination noted in soil from 18-20 ft

HSBC BANK (Continued) **S105997119**

depth in boring B-2 - boring B-3 was installed to a depth of 10 ft bg where refusal encountered - petroleum-impacted soil was discovered in depth from aprpox. 6 to 17 ft bg - no samples were submitted for lab analysis 5) 06/25/2003: Summary of Spill Investigation: - installed 12 soil borings - the area of impact was estimated to be approx. 15.25 ft from north to south and extend the entire width of the concrete sidewalk (15 ft) along the western portion of the site - based upon field characteristics, four soil samples (B-5, B-11, B-13 and B-14) were collected from the edges of the area of impact less than ======= - soil samples were collected to be representative of the depth at which the most significant field characteristics of fuel oil impact (ranging from 7.5 to 11 ft bgs) were observed in borings with the area of impact - based upon a review of MTA drawings, the roof of the subway tunnel is situated at a depth of approx. 27 ft below the concrete sidewalk and approx. 20 ft below the fuel oil fill line less than ========== - based upon the vertical delineation of the area of impact (17 ft bg), the roof of the subway lines is 7 ft below the fuel oil-impacted soils 6) 06/26/2003: DEC Tipple issued no further action letter.
----------**********----------**********
---------- review of available documents for the subject spill:
-
-*-*-*-*-*-*-*-* 1) 05/26/2004: DEC Sangesland sent letter requiring subsurface investigation. 2) 06/07/2004: Investigation Work Plan, submitted by F&E: - subject property is situated at the northwest corner of the intersection of Hanson Place and Ashland Place - the property is currently improved with a commercial clock-tower building constructed circa 1927-1928 - two 7000 gal #2 ASTs are located within a vault in the sub-basement level adjacent to the west wall of the building along Ashland Place - floor of the sub-basement floor where the access hatch to the top of the AST vault is located, is at approx. 40 ft bgs - did tightness test on both tanks on 05/06/04: found Tank #2 (eastern side tank) tight and Tank #1 (western side tank) failed less than ---------- - area of fuel oil was observed within the crawl space beneath an out-of-service flash tank formerly associated with the building's steam boiler system - area of fuel oil is located outside the northwest corner of the bottom of tank vault, at the northern base of AST #1 - during tightness test on 10/25/2002, found both tanks tight but fill lines were leaking (spill #: 0207736) less than --------- - based upon following results of investigation after leaking fill line findings, spill # 0207736 was closed: * depth of fuel oil impacted soils below the concrete surface (6-17 ft bgs) was such that the underlying NYC subway line was not being impacted from same * relatively low concentrations of remnant fuel oil in subsurface soils * discountinued future use of the fuel lines * constraints due to subsurface features (subway line, natural gas utility) - groundwater is discharged, from area inside crawl space 30-40 ft away from fuel oil impacted area, by a sump pump system at over 100 gallon per minute to sewer system less than ---------- - based on tank chart on wall, the ASTs are 70 inches in diameter, 33 ft 4 inches long - based upon the reported depths of the sub-basement floor (40 ft bgs) and crawl space (45 ft bgs), and the dimensions of the ASTs (70 inches in diameter), the bottom of the ASTs and the associated vault, are at the same elevation of the crawl space and the fuel oil impacted area less than ========== 3) 07/14/2004: Interim Investigation Report, submitted by F&E: - fuel oil from AST

HSBC BANK (Continued) **S105997119**

#1 was removed - upon opening of the AST, several heating coils were observed within tank, likely utilized when the tank stored #4 or #6 fuel oil in the past less than ========== - total of 578 gal of remnant fuel oil and bottom sludges were removed - bottom of the tank was observed to be slightly deteriorated in some locations, but no holes were observed within the wall of the AST - 3/4 inch diameter exploratory holes were cut through the north end of the tank at heights of approx. 52 inches, 35 inches and 17 inches above the bottom of the tank - a 10 by 10 inch hole was cut in the north end cap at 7 inches above the bottom of the tank to allow for the evaluation in the bottom conditions of the tank vault - dry fine-grained sand was observed to immediately pour into the AST from holes - no evidence of fuel oil impacts was observed within any of sands entering AST - northern vault wall was approx. 3 ft off the end of AST #1 - backfill material (fine sand) was not observed under the southern end of the tank - bottom of AST lies approx. 33 inches above the base of concrete vault floor - top of the vault floor appears to occur several inches below the top of the crawl space floor less than ========== - based upon the water observed entering the weep hole in crawl space, the base of the vault may be constructed below the local water table. if correct, the groundwater is not entering into the vault indicating that vault is water tight. therefore, if oil had been released it would not likely have leaked through the water-tight vault less than ========== - after cleaning impacted area in crawl space, approx. 4 inch tall by 6 inch wide hole was observed within the western wall of the crawl space beneath the souther end of flash tank - hole is located at the base of the out-of-service elevator shaft and may be a weep hole for same less than ========== - mix of fuel oil and water enter the crawl space through the weep hole - conducted an initial mecahnical probe of the interior of the hole. it appears that the hole accesses a channel cut beneath the base of the out-of-service elevator shaft less than ========= - according to facility personnel, the former elevator equipment was pully driven and didn't utilized hydraulic-oil containing equipment - bottom of weep hole appeared to be at least 3 inches below the floor of the crawl space. pooled water with floating oil was observed in the bottom of weep hole less than ---------- 4) 07/30/2004: Investigation report and Proposed Remedial Action Plan, submitted by F&E: - subway line runs approx. 7.3 ft west of building wall and the top of the tunnel is at 27 ft bgs, base of tunnel is at approx. 52 ft bgs - did soil borings 2.5 ft away from building wall - five borings (B-1A, B-2A, B-3A, B-4A and B-5A) were installed - oil impacts were not observed in boring #s 1A, 4A and 5A - only minor fuel oil impacts were observed in the unsaturated soils, from approx. 20-24 ft bgs in boring # 2A - soil impacted by fuel oil were observed from 4 ft bg through the entire unsaturated soil column (40-42 ft bgs) in boring # 3A - impacted soils appears to be limited to a 15 ft area between boring 2A and 4 (boring in April 2003) in the north-south direction - extent of impact to west could not be confirmed due to the presence of burried utilities and NYC subway (as per letter from NYC Transit: NYCT could not approve the proposed boring locations associated with the installation of test product recovery well and bio-vent cluster wells proposed to be installed within the sidewalk adjacent to the exterior western wall of the building. letter was issued on 12/15/2004) less than ---------- - unsaturated soil in the area of concern were composed of fill materisl consisting of a heterogeneous mix of sand, silt, clay, gravel, concrete, brick, wood

HSBC BANK (Continued) **S105997119**

and other un-identifiable debris - native materials, consisting of gray fine and medium grained sand and/or silty sand, was encountered at approx. 40-42 ft bgs, coincident with the first occurrence of groundwater - groundwater was encountered in boring #s 1A, 2A, 3A and 5A (all borings terminated at depth of about 42 ft bgs) less than ---------- (borings done deeper than that done in 2003) - 0.5 inch to 1 inch of light non-aqueous-phase liquid (NAPL) was observed on water table in borings B-1A, B-2A, B-3A and B-5A - unmarked monitoring well observed in the sidewalk adjacent to Hanson Place. no NAPL was observed and groundwater was measured at 43.44 ft from the elevation mark on the well - groundwater was observed entering the crawl space of the building to the southeast of the oil impacted water in the weep hole. no odors were associated with this groundwater and no LNAPL or significant sheen. therefore, it does not appear that the LNAPL layer extends under the footprint of the building less than ========== - conclusion: neither of 7000 gal ASTs appeared to have leaked and contaminants are not present in the associated vault. fuel oil impacted soils area present from approx. 4 ft bgs to water table in the vicinity of boring 3A. 0.5 inch to 1 inch thick layer of NAPL is present along the western exterior of the building footprint less than ---------- 5) 12/15/2004: Update on Remedial Activities: - installation of LNAPL recovery system within the crawl space is scheduled of 12/20/04 - MTA indicated that wells could be installed within the sidewalk at the desired locations, however, the depth of the wells could only be completed to a depth within 5 ft of the roof of the underlying subway tunnel (which means wells allowed only to 22 ft bg) less than ====== 6) 09/29/2006: Project Update: - both ASTs have been abandoned-in-place less than --------- - F&E installed a concrete berm to contain the water/LNAPL mix entering the building's sub-basement through the weep hole less than ---------- - the containmnent berm is equipped with a product-only pump which has successfully removed 70-80 gal of oil - due to presence of the subway line, the NYCTA will only allow biovent test wells to be installed to a max depth of 20 ft bgs - new owner of site: CJUF - CJUF conducting major renovation activities within the building, which has included the removal of the majority of the former equipment associated with the building's heating system - part of the sub-basement activities, the immediate vicinity of the LNAPL-recovery system has been isolated from the remainder of the sub-basement area by newly-constructed walls lined with plastic sheeting (the floor area had also been lined with plastic sheeting) less than ----- - water level is well above the top of the weep hole through which the LNAPL had previously entered into building - elevated water level is likely attributable to the cessation of the high-capacity pumps formerly utilized to remove groundwater from the sub-basement crawl space area - F&E plan to seal the weep hole and remove any related equipment and accumulated groundwater from the containment area, if DEC approves it. - F&E requested closure of case based on following information: * primary potential route of exposure for LNAPL was through weep hole which is below water level now * extent of remnant fuel oil within the unsaturated zone underlying the sidewalk along Ashland Place is believed to be limited and present below 6 ft bgs, the invert elevation of the former product delivery lines * ongoing source of fuel oil (former leaking product lines) and two ASTs have been abandoned-in-place, thus no potential for future releases of fuel oil F&E recommended to conduct an exposure assessment to evaluate realistic potential exposure pathways before

HSBC BANK (Continued) **S105997119**

closing the case.
--*-

HSBC BANK (Continued) **S105997119**

Ernst. 06/21/07-Hiralkumar Patel. received call from Mr. Ernst. he mentioned that site is currently under construction and have crane on sidewalk, where the department requires monitoring wells for delineation and as per construction manager, crane will be there for about nine months. and without site specific groundwater flow direction, Mr. Ernst can't do receptor survey. asked Mr. Ernst to send contact info for property owner and construction manager. Gregory Ernst Senior Project Manager Freudenthal & Elkowitz Consulting Group, Inc. Ph. (631) 499-2222 (O) (516) 815-5151 (C) Fax (631) 499-5928 email: gernst@fecg.us received email from Mr. Ernst. he spoke with property owner Ms. Neil. Ms. Neil mentioned that they have construction hoist on sidewalk, installed on concrete base and not possible to remove until project finish (at least 9-12 months). Mr. Ernst asked for site visit to locate sampling location. Kristin Neil **current owner's representative** Ph. (212) 488-1622 email: kneil@dermotcompany.com sent email back to Mr. Ernst informing that before any site visit, the department requires work plan submitted. asked Mr. Ernst to visit site with Ms. Neil and submit work plan with scaled site map including: all former boring/well locations, proposed new well locations and location of construction hoist. aksed Mr. Ernst to submit work plan by 06/29/07. 06/29/07-Hiralkumar Patel. received email from Mr. Ernst. he is preparing work plan and will submit by July 13, 2007. they will start exposure assessment once they get approval on work plan. Mr. Ernst mentioned that they can't install any monitoring wells for groundwater delineation as construction hoist is on sidewalk and drilling machine can't fit under scaffolding. based on construction schedule, monitoring well installation will be done after nine months. 07/10/07-Hiralkumar Patel. discussed with DEC Austin. he asked to start dewatering from crwal space again to bring water level down to remove free product. left message for Ms. Neil (property owner) to install pumping system for such oil recovery. spoke with Mr. Ernst and asked him to contact owner for such installation. Mr. Ernst will contact owner and will call back. 07/11/07-Hiralkumar Patel. received call from Ms. Neil. explained her that as monitoring well installation is not possible on sidewalk, the department wants pump installed (again) in basement to reduce water level, so oil can be recovered from basement area (as before). 07/13/07-Hiralkumar Patel. received email from Mr. Ernst. abstract: - the pumping system which previously operated in the building has been removed and the basement walls and drainage areas grouted up to seal-off further groundwater infiltration into the building. therefore will not be able to restart groundwater pumping to renew free product recovery in the weep hole along Ashland Place. - have identified an opportunity to install two groundwater monitoring wells along the exterior of the building adjacent to Ashland Place in the vicinity of former boring locations B-3A and B-4A. as part of the reconstruction activities, a new sewer line is schedule to be excavated and installed approximately 20 feet north of the abandoned elevator shaft where the previous soil borings were drilled. During the sewer line excavation, the adjacent scaffolding and access ramp to the construction hoist will be temporarily dismantled. - currently plan to gain access to the former boring locations immediately following backfilling the sewer line excavation and prior to re-assembling the scaffolding and access ramp. the current schedule for the sewer line excavation and installation is for that work to begin within the next couple weeks and is expected to take six weeks to complete, thereby allowing us access for

HSBC BANK (Continued) **S105997119**

drilling in roughly six to eight weeks. - Freudenthal & Elkowitz will: prepare a work plan as you requested to conduct an Exposure Assessment and install the groundwater monitoring/product recovery well; prepare an access request and drilling permit application and site plan to NYCTA to inspect the subway tunnel for indication of petroleum leakage and to install vibration monitoring equipment needed during drilling operations adjacent to the subway, and initiate Exposure Assessment activities of the surrounding properties. 07/19/07-Hiralkumar Patel. spoke with Mr. Ernst regarding boring locations (B-3A and B-4A) that he mentioned in last email. from site map, B-3A was located closed to old fill port (source area, south of weep hole) and B-4A was located north of weep hole. both boring locations are about 30 ft apart. Mr. Ernst mentioned that owner is installing sewer line about 20 ft north of elevator shaft (weep hole) and after backfilling excavated area for sewer line, they have opportunity to install wells at some boring locations. Mr. Ernst mentioned that they will install monitoring wells (if get permission from MTA due to subway running parallel to site) at B-3A (close to source site) and B-1A (close to weep hole). Mr. Ernst also mentioned that boring B-4A was terminated at 27 ft depth (could be because of subway structure) before groundwater. asked Mr. Ernst to install well at location B-4A also and if get refusal before groundwater, asked him to try other point around B-4A (to see any oil going north of weep hole). asked Mr. Ernst to check possibility for monitoring well installation on south of previous boring location B-5A (for delineation purpose). mentioned to Mr. Ernst that if it requires to go across the street (Hanson Place) then install well on sidewalk on other side of street, eventhough that location is far away (by considering that due to parellel subway line groundwater must be flowing either in north or in south direction, so oil can be detected in monitoring well across the street) spoke with Mr. Neil. she will meet at site at 1:30 PM. 07/20/07-Hiralkumar Patel. visited site. met Ms. Neil. went to basement. Ms. Neil mentioned that they have filled entire sub-basement/crawl space except part of weep hole area. there is no opportunity to install any pump for dewatering. Ms. Neil mentioned that they will remove scaffolding for sewer line installation. told Ms. Neil not to re-install scaffolding until they install monitoring wells on sidewalk. found one monitoring well in front of building entrance along Hanson Place. 07/23/07-Hiralkumar Patel. spoke with Mr. Ernst. asked him to install monitoring wells on south of previous boring B-5A also and asked him to check one well in front of building (that was observed during site visit). Mr. Ernst will submit all plan to MTA and once he hear from them, he will forward all to the department. 10/11/07-Hiralkumar Patel. left message for Mr. Ernst. spoke with Mr. Neil. they are still waiting for permit for sewer line installation. once they receive permit, they will remove scaffolding and will install require wells. 11/07/07-Hiralkumar Patel. spoke with Mr. Ernst. he has submitted all required plan and documents to MTA, but hasn't got final authorization from MTA. he will call once gets approval and schedule for work. 01/14/08-Hiralkumar Patel. spoke with Mr. Ernst. they are still waiting for approval from MTA. he mentioned that owner has changed plan to install sewer line. now they will not install sewer line where the department wants monitoring wells, in that case scaffolding will be removed only once project is finished. 03/20/08-Hiralkumar Patel. spoke with Mr. Ernst. they got verbal approval from MTA. asked him to submit copy of written approval from

HSBC BANK (Continued) **S105997119**

MTA, once available, alongwith copy of plan submitted to MTA. as per Mr. Ernst, scaffolding may be removed in July 2008. 12/01/08-Hiralkumar Patel. spoke with Mr. Ernst. he mentioned that scaffolding is still in place and according to owner, it will be removed in this month. left message for Mr. Krukis and Ms. Neil. 12/15/08-Hiralkumar Patel. received message from Mr. Krukis. he mentioned that as construction is still going on, they can't install monitoring wells. 12/17/08-Hiralkumar Patel. spoke with Mr. Krukis. he mentioned that sidewalk scaffolding will stay at the site for another four months, so they can't install wells that are required to delineate groundwater contamination. 06/22/09-Hiralkumar Patel. 4:32 PM:- received email from Mr. Ernst. he mentioned that scaffolding hasn't removed yet and trying to contact Mr. Krukis. he sent new office address for Christopher Philipp at HSBC. HSBC North America 26525 N. Riverwoods Blvd. Mettawa, IL 60045 Attn.: Christopher Philipp Ph. (224) 544-2838 Fax (224) 552-2838 email: chris.c.philipp@us.hsbc.com 07/06/09-Hiralkumar Patel. 1:47 PM:- spoke with Mr. Krukis. he is no longer involved with this project. he asked to contact Maria Stamolis. Maria Stamolis Canyon Capital Realty Advisors LLC. Ph. (310) 272-1568 email: mstamolis@canyonpartners.com 1:49 PM:- left message for Ms. Stamolis. 1:53 PM:- sent email to Mr. Ernst to contact Maria for updates. email copied to Mr. Philipp. 07/13/09-Hiralkumar Patel. 11:16 AM:- received message from Paul Jennings. Paul Jennings HRH Constructions Ph. (718) 622-4591 (O) (917) 567-5077 (C) email: pjennings@hrhllc.com 07/17/09-Hiralkumar Patel. 8:34 AM:- received message from Mr. Jennings. 1:14 PM:- spoke with Mr. Jennings. he is expecting to remove scaffolding by mid of Nov. 2009. sent email to Mr. Jennings. asked him to submit updates monthly. 12/01/09-Hiralkumar Patel. 1:05 PM:- spoke with Mr. Jennings. they removed half of scaffolding and remaining half will be removed by week of Dec. 28, 2009. 03/20/13-Hiralkumar Patel. passed by the site and found scaffolding still in-place. 03/21/13-Hiralkumar Patel. 10:04 AM:- left message for Ms. Stamolis. 11:47 AM:- spoke with Ms. Stamolis. she mentioned that the building is condominium and owned by many parties. there are 179 individual condo residences, a commerical condominium, a retail condominimum and an antenna condominium. she will send email with contact info for property manager. 12:31 PM:- received email from Ms. Stamolis. she mentioned that Cooper Square Realty, Inc. manages the property. Marc Kotler Vice President Cooper Square Realty, Inc. Ph. (212) 634-5420 Fax (646) 786-7106 email: marc.kotler@coopersquare.com Peter Kirschenbaum General Counsel Cooper Square Realty, Inc. email: peter.kirschenbaum@coopersquare.com 03/22/13-Hiralkumar Patel. discussed with DEC Austin. after reviewing available information, Austin agreed with well installation requirement. he mentioned that wells must be installed at previous boring locations for investigation/remediation. 2:40 PM:- left message for Anthony Milstein, property manager at Cooper Square. One Hanson Place Condominium **property owner** c/o Cooper Square Realty, Inc. 622 Third Avenue New York, NY 10017 Attn.: Anthony Milstein **property manager** Ph. (212) 634-5448 Fax (646) 786-7133 email: anthony.milstein@coopersquare.com 04/08/13-Hiralkumar Patel. 1:44 PM:- left message for Mr. Milstein. 1:58 PM:- left message for Mr. Philipp. 3:08 PM:- received call from Mr. Milstein. informed him about open case. Mr. Milstein was not aware of this open case. informed him that the department requires further investigation/remediation. tried phone number for Christopher

HSBC BANK (Continued) **S105997119**

Philipp, but that number is assigned to Capital One IT department and could not confirm Mr. Philipp's address. discussed with DEC legal and decided to send letter to current property owner only as could not find previous owner(s). Harvey Kreiswirth **condo board president** 1 Hanson Place, Unit 14D Brooklyn, NY 11248 email: harvey@usa.com Yury Vinokur **building super** email: rmhanson_place@yahoo.com 4:06 PM:- sent letter to Mr. Milstein and Mr. Kreiswirth requiring submission of investigation work plan for delineation and exposure assessment. asked them to submit work plan by the end of 07/08/13. letter emailed to Mr. Milstein and Mr. Kreiswirth. 4:29 PM:- received email from Mr. Kreiswirth confirming receipt of the letter. 04/12/13-Hiralkumar Patel. 1:50 PM:- received call from John Gear from Enviroscience. he was contacted by Mr. Milstein. John inquired about available documents. informed him that documents will be sent to Mr. Milsteain. 1:52 PM:- sent email to Mr. Milsteain including copy of work plan/reports. 07/02/13-Hiralkumar Patel. 3:57 PM:- received call from Kevin Hogan, attorney representing HSBC. he mentioned that condo owners has provided the department's letter dated 04/08/13, to HSBC and HSBC took responsibility for required investigation/remediation. currently, HSBC is working with environmental consultant. Mr. Hogan requested time extension to submit work plan. based on available information, approved his request and asked to submit work plan by the end of 09/02/2013. during conversation, Mr. Hogan mentioned about scaffolding around the site. informed him that property owner must address environmental issue and department may not approve anymore extension due to scaffolding around site (since 2008). Kevin Hogan **attorney for HSBC** Phillips Lytle LLP. 3400 HSBC Center Buffalo, NY 14203 Ph. (716) 847-8331 Fax (716) 852-6100 email: khogan@phillipslytle.com Mr. Hogan mentioned that Christopher Philipp is the person in-charge at HSBC. Christopher Philipp **HSBC's representative** VP Environmental Health & Safety HSBC North America HSBC Technology and Services, Inc. 26525 N. Riverwoods Blvd Mettawa, IL 60045 Ph. (224) 880-7702 email: chris.c.philipp@us.hsbc.com 4:10 PM:- left message for Mr. Milstein. informed him about extension for submission of work plan. also informed him that the department may not approve any extension due to scaffolding and case may be referred for enforcement if work does not begin soon. 4:15 PM:- sent email to Mr. Hogan. asked him to submit work plan by the end of 09/02/13. email copied to Mr. Milstein and Mr. Kreiswirth. 07/03/13-Hiralkumar Patel. 11:21 AM:- received call from Mr. Milstein. informed him about time extension approved for submission of investigation work plan. asked him to dicuss with HSBC and their contractor regarding scaffolding around site. informed him that environmental investigation must begin soon. 08/21/13-Hiralkumar Patel. 11:55 AM:- received call from Ernie Rossano and Nicole Reptti from Environmental Resources Management. Mr. Rossano mentioned that due to subway along side of the building, well installation may not be possible. he also mentioned about no impact in current building and sub-basement area is filled with at least 5 ft of concrete. informed Mr. Rossano that having no issue in on-site building does not mean no impact to other structures in area. as such, the department do require subsurface investigation. Mr. Rossano also mentioned about scaffolding around the building which can not be removed until building project is completed. asked Mr. Rossano to contact MTA regarding possiblity well installation, and building management to facilitate well installation. informed Mr. Rossano that response is due on 09/02/13. Ernie Rossano Environmentl Resources Management Ph. (631) 756-8917

HSBC BANK (Continued) **S105997119**

email: ernie.rossano@erm.com Nicole Repetti Environmentl Resources Management Ph. (631) 756-8957 / 8900 (516) 315-4440 (C) email: nicole.repetti@erm.com 08/29/13-Hiralkumar Patel. 9:39 AM:- received email from Nicole from ERM, including letter in response to the department's letter dated 04/08/13. Nicole stated that ERM has submitted written request to NYCTA to review and copy the maps. Nicole requested time extension for the work plan submission until 11/18/13. 09/09/13-Hiralkumar Patel. 11:52 AM:- sent email to Nicole approving time extension for submission of investigation work plan until 11/18/13. email copied to Mr. Rossano, Mr. Philipp, Mr. Milstein and Mr. Kreiswirth. 12:28 PM:- received email from Mr. Kreiswirth. he requested that future correspondences should be sent to Kevin Jones, instead of him. Kevin Jones **condo board member** email: kevin_p_jones@hotmail.com 11/26/13-Hiralkumar Patel. 1:16 PM:- received email from Ms. Rossano including an investigation work plan. abstract: - current owner filled in the crawl space that was located beneath the entire building footprint with approx. 3,000 yards of concrete and a vapor barrier to seal the space beneath the building - since 2006, no LNAPL has been reportedly observed entering the building or the adjacent NYCTA subway tunnel - three (3) soil borings (B-3A, B-4A and B-5A) which were previously installed by F&E will be re-installed using a hollow stem auger drilling rig - boring B-3A will be installed directly north of the former northern fill line - boring B-4A will be installed approx. 35 ft north of the former northern fill line - boring B-5A will be installed approx. 15 ft south of the former southern fill line - approx. 10 ft of material will be removed from each boring location with a vacuum extraction system - soil samples will be collected continuously from 10 ft to at least two ft into the water table (approx. 40 ft bg) using 2 ft long split spoon - at a minimum, all soil borings will extend below the water table by at least 2 ft or the vertical extent of contamination or to 50 ft bg maximum ---------- - two samples (at highest PID and deepest dry) will be analyzed from each boring for VOCs and SVOCs - all three soil borings will be converted to 1 inch wells, with 10 ft of screen - will perform an exposure assessment - currently scaffolding along the entire length of the proposed investigation area and is scheduled to be removed in early 2014 - will submit investigation schedule once scaffolding removed discussed with DEC Austin and DEC Vought. due to no activities since 2007, Austin asked to check with MTA regarding impact to nearby subway tunnel and drawdown well of the subway system. 2:56 PM:- left message for Rajen Udeshi (646-252-3673) at NYC Transit. 5:42 PM:- received call from Dana from Mr. Udeshi's office. she asked to contact John Malvasio in MTA's Maintenance of Way. John Malvasio Maintenance of Way MTA Ph. (718) 694-1358 5:50 PM:- left message for Mr. Malvasio. 12/05/13-Hiralkumar Patel. 3:13 PM:- left message for Mr. Malvasio. 12/20/13-Hiralkumar Patel. 11:45 AM:- left message for Mr. Malvasio. 12:26 PM:- received call from Mr. Malvasio. he asked to contact William Detore in his section, who handles environmental issues. 12:28 PM:- left message for Bill. Bill Detore MTA Ph. (718) 694-1488 email: william.detore@nyct.com 01/28/14-Hiralkumar Patel. 4:09 PM:- left message for Bill. 01/29/14-Hiralkumar Patel. 8:34 AM:- received message from Bill. 2:37 PM:- left message for Bill. 01/30/14-Hialkumar Patel. 9:33 AM:- spoke with Bill at NYC Transit. informed him about ongoing spill investigation. asked him about any impact to nearby subway system. Bill will check available record and inspect the area. 10:30 AM:- sent email to Bill with site summary.

HSBC BANK (Continued) **S105997119**

asked him to provide following information: - any oil seepage into the tunnel in the area - the nearest water pumping well 02/24/14-Hiralkumar Patel. 2:03 PM:- left message for (and sent email to) Bill inquiring update. 05/14/14-Hiralkumar Patel. 3:55 PM:- sent email to Bill inquiring updates. 02/10/15-Hiralkumar Patel. 1:54 PM:- received email from Nicole from ERM inquiring about comments on proposed delineation work plan. 04/14/15-Hiralkumar Patel. 1:38 PM:- spoke with Bill. he confirmed no oil seepage into any subway tunnels nearby the subject site. he will provide location of nearest pumping well location. 1:55 PM:- sent email to Nicole requesting a call back. 04/15/15-Hiralkumar Patel. received message from Eugene Gabay (at 4:07 PM on 04/14/15) from ERM. 04/16/15-Hiralkumar Patel. 1:43 PM:- spoke with Eugene at ERM and informed him about case closure. Eugene Gabay ERM PH. (631) 756-8954 email: Eugene.Gabay@erm.com after discussing with DEC Austin and DEC DeMeo, case is being closed based on following: - elimination of the source (leaking fill lines) and conversion to gas heating system - sealing of sub-basement and crawl space at the site - no impact to nearby subway tunnels (confirmed twice - 2007 and 2015) which are closest sensitive receptors 04/27/15-Hiralkumar Patel. 3:22 PM:- sent spill closure letter to Mr. Philipp. letter emailed to Mr. Philipp, Mr. Milstein and Eugene.

All Materials:

Site ID:	328931
Operable Unit ID:	883886
Operable Unit:	01
Material ID:	568360
Material Code:	0001A
Material Name:	#2 fuel oil
Case No.:	Not reported
Material FA:	Petroleum
Quantity:	.00
Units:	L
Recovered:	.00
Resource Affected:	Soil
Oxygenate:	Not reported

BG417 **341 BERGEN ST** **NY LTANKS** **S102663561**
WNW **341 BERGEN ST** **N/A**
1/4-1/2 **BROOKLYN, NY**
0.328 mi.
1730 ft. **Site 1 of 3 in cluster BG**

Relative: **Lower**

Actual: **29 ft.**

LTANKS:

Name:	341 BERGEN ST
Address:	341 BERGEN ST
City,State,Zip:	BROOKLYN, NY
Spill Number/Closed Date:	9706573 / 1998-04-30
Facility ID:	9706573
Site ID:	66262
Spill Date:	1997-09-02
Spill Cause:	Tank Overfill
Spill Source:	Commercial Vehicle
Spill Class:	C3
Cleanup Ceased:	Not reported
SWIS:	2401
Investigator:	KSTANG

341 BERGEN ST (Continued) **S102663561**

Referred To:	Not reported
Reported to Dept:	1997-09-02
CID:	297
Water Affected:	Not reported
Spill Notifier:	Responsible Party
Last Inspection:	Not reported
Recommended Penalty:	False
Meets Standard:	False
UST Involvement:	False
Remediation Phase:	0
Date Entered In Computer:	1997-09-02
Spill Record Last Update:	1998-05-14
Spiller Name:	LEON SZUSTERMAN
Spiller Company:	LEONETTE TRUCKING
Spiller Address:	389 MELROSE ST
Spiller County:	001
Spiller Contact:	LEON SZUSTERMAN
Spiller Phone:	(718) 417-7741
Spiller Extention:	Not reported
DEC Region:	2
DER Facility ID:	63476
DEC Memo:	Prior to Sept, 2004 data translation this spill Lead_DEC Field was TANG CALLED LEON SZUSTERMAN, BEEPER# 917 949-1781. HE CALLED BACK, SAID THAT IT WAS A FEW GALLONS (2-3 GAL.) SPILL FROM THE STICKLINE WHEN TANK WAS OVERFILLED HAS BEEN CONTAINED AND CLEANED UP W/SPEEDY DRY. REFER TO DEP. IWCS FOR POSSIBLE ENFORCEMENT.
Remarks:	DRIVER WAS FILLING AN OUTSIDE TANK TO A TAXI SERVICE AND OVERFILLED THE TANK - FDNY ON SCENE AND SPILL HAS BEEN CONTAINED

All Materials:

Site ID:	66262
Operable Unit ID:	1052802
Operable Unit:	01
Material ID:	332162
Material Code:	0009
Material Name:	gasoline
Case No.:	Not reported
Material FA:	Petroleum
Quantity:	20.00
Units:	G
Recovered:	.00
Resource Affected:	Soil
Oxygenate:	Not reported

BD418 **58 SAINT MARKS PLACE** **NY NYC OER** **S129932546**
West **58 SAINT MARKS PLACE** **N/A**
1/4-1/2 **BROOKLYN, NY**
0.337 mi.
1780 ft. **Site 3 of 3 in cluster BD**

Relative: **Lower**

Actual: **27 ft.**

NYC OER:

Name:	58 SAINT MARKS PLACE
Address:	58 SAINT MARKS PLACE
City,State,Zip:	BROOKLYN, NY
Latitude:	40.682113
Longitude:	-73.980718
OER Project Numbers:	19TMP1112K,19ENOS387K

58 SAINT MARKS PLACE (Continued) **S129932546**

BBL:	3.0039500353003898E+59
OER Program:	E/RD (No Cleanup)
Class:	Completed (C)
Phase:	Completed
URL:	https://a002-epic.nyc.gov/app/workspace/9211/docrepository
Postcode:	2
Community Board:	33
Council District:	127
Census Tract:	3006277
BIN:	3003950030
NTA:	DUMBO-Vinegar Hill-Downtown Brooklyn-Boerum Hill

419
ENE
1/4-1/2
0.347 mi.
1834 ft.

479 CLINTON AVE LLC **NY LTANKS** **S117975730**
479 CLINTON AVE **N/A**
BROOKLYN, NY

Relative:
Higher

Actual:
81 ft.

LTANKS:

Name:	479 CLINTON AVE LLC
Address:	479 CLINTON AVE
City,State,Zip:	BROOKLYN, NY
Spill Number/Closed Date:	1504072 / 2015-09-29
Facility ID:	1504072
Site ID:	510401
Spill Date:	2015-07-16
Spill Cause:	Tank Test Failure
Spill Source:	Commercial/Industrial
Spill Class:	C4
Cleanup Ceased:	Not reported
SWIS:	2401
Investigator:	TJDEMEO
Referred To:	Not reported
Reported to Dept:	2015-07-16
CID:	Not reported
Water Affected:	Not reported
Spill Notifier:	Tank Tester
Last Inspection:	Not reported
Recommended Penalty:	False
Meets Standard:	False
UST Involvement:	False
Remediation Phase:	0
Date Entered In Computer:	2015-07-16
Spill Record Last Update:	2015-09-29
Spiller Name:	CHRIS QUINTANA
Spiller Company:	479 CLINTON AVE LLC
Spiller Address:	479 CLINTON AVE
Spiller County:	999
Spiller Contact:	CHRIS QUINTANA
Spiller Phone:	(347) 397-8298
Spiller Extention:	Not reported
DEC Region:	2
DER Facility ID:	464975
DEC Memo:	7/16/15: J.Kann - called Chris Quintana who informed me that this was a dry leak. They are excavating around the tank. A temporary tank has been set up on site. He will forward the owner information. The tank was a 1080 gallon fuel oil tank. 7/17/15: Called Chris again to get the site owner’s name. He did not respond, left a message. 7/20/15:

479 CLINTON AVE LLC (Continued) **S117975730**

J.Kann - received call back from Chris the owner is Jay Arno and his cell number is 347-563-1301. 7/22/15: J.Kann - spoke with Mr. Arno who indicated that the tank was repaired and contaminated soils removed. He said that endpoints samples were collected and that a tank retest was in the process of being done. I confirmed that he was the owner of 479 Clinton Avenue and his mailing address is: Jay Arno Downtown 2502 Avenue U Brooklyn, NY 11229 Informed the owner that the project Manager is Tim DeMeo and emailed him Tim's contact info at jay@downtownclothingstore.com. Placed spill in Tim's name because he was the responder on July 16, 2015. Added Spill/Owner info the TTF Mail Merge file. 9/15/15: As per Jeff, I contacted a consultant named Emily on 9/8/15 at 973-255-7526 who had left him a message regarding this spill. She did not answer and I left her a message. To date she has not called me back. 9/29/15 TJD File review. All Boro Tank has submitted a closure report detailing remedial activities at this property. Following a failed tank tightness test of a 1080 FO UST the tank was emptied, uncovered, cleaned and inspected. Contractor reports (2) pin holes were located approximately centerline of the UST - rolled 1/4 steel sheeting was welded in place to repair tank. Following repairs the fill and vent lines were replaced and the full tank system was reported to have been tested and passed. A total of (21) drums of petroleum contaminated soils were excavated and transported offsite under manifest for disposal. Endpoint samples were collected prior to backfill - all target analytes were within acceptable concentrations. All documentation has been uploaded to DECDOCS. No further action is required. Spill closed.

Remarks: investigation, repair, retest pending

All Materials:

Site ID:	510401
Operable Unit ID:	1259667
Operable Unit:	01
Material ID:	2263003
Material Code:	0001A
Material Name:	#2 fuel oil
Case No.:	Not reported
Material FA:	Petroleum
Quantity:	Not reported
Units:	Not reported
Recovered:	Not reported
Resource Affected:	Not reported
Oxygenate:	Not reported

BF420 **130 SAINT FELIX STREET SITE** **NY BROWNFIELDS** **S126218329**
NW **130 SAINT FELIX STREET** **N/A**
1/4-1/2 **BROOKLYN, NY 11217**
0.350 mi.
1846 ft. **Site 2 of 4 in cluster BF**

Relative: **Lower**
Actual: **45 ft.**

BROWNFIELDS:

Name:	130 SAINT FELIX STREET SITE
Address:	130 SAINT FELIX STREET
City,State,Zip:	BROOKLYN, NY 11217
Program:	BCP
Site Code:	601045
Acres:	0.288
HW Code:	C224306

130 SAINT FELIX STREET SITE (Continued) **S126218329**

SWIS:	2401
Town:	New York City
Record Added Date:	02/06/2020
Record Updated Date:	06/07/2021
Update By:	JHOCONNE
Site Description:	Site Location: The site is located at 130 Saint Felix Street in the Fort Greene Neighborhood of Brooklyn, NY. Residential, commercial, and institutional buildings characterize the surrounding area. The site is bounded by Lafayette Avenue to the north, Saint Felix Street to the east, and Ashland Place, Fourth Avenue, and Flatbush Avenue to the west and south of the site. Site Features: The site is developed with an asphalt-paved parking lot and is located on an L-shaped city lot bounded by two multi-story Brooklyn Academy of Music buildings to the north, multi-story residential buildings to the east, a multi-story mixed residential and commercial building and a multi-story church building to the south. New York City Transit (NYCT) subway tunnels are located beneath Lafayette Avenue to the north, Saint Felix Street to the east, and Ashland Place, Fourth Avenue, and Flatbush Avenue to the west and south of the Subject Property. The nearest body of water is the Gowanus Canal, which is approximately 0.57 miles southwest from the site. The site is not in a flood zone. Current Zoning and Land Use: The site is currently zoned C6-1 (commercial)and is currently used for intermittent rentals to movie productions for equipment storage. The surrounding properties include the Brooklyn Academy of Music building to the north, residential buildings to the east and mixed residential and commercial buildings and a church to the south. Past Use of the Site: According to the Phase I, auto repair or service activities may have taken place on the site. The Phase I Report concludes potential releases of petroleum products, solvents, and/or other hazardous materials from adjacent properties may have adversely impacted soil, groundwater, and/or soil vapor at the site. Site Geology and Hydrogeology: The geology of the site consists of the Hartland Formation, which consists of gray schist with quartz, biotite, and muscovite. Based on geotechnical investigations in the area, the depth to bedrock is greater than 90 feet below ground surface (bgs). Based on the general topography of the surrounding area, inferred groundwater flow is to the southwest toward the Gowanus Canal. Depth to groundwater is about 38 feet bgs.
Env Problem:	Nature and Extent of Contamination: Based on the investigations conducted to semi-volatile organic compounds (SVOCs) and metals (barium, lead and mercury) in soil and groundwater likely due to the presence of coal and slag in the historic fill on this Site. Soil - Volatile organic compounds (VOCs) Naphthalene and total xylenes were detected above Unrestricted Use SCOs in one soil sample location. Groundwater - the VOC chloroform exceeded its respective Ambient Water Quality Standard (AWQS), total metals concentrations of trivalent chromium, iron, and sodium were detected above AWQS and with the exception of sodium, dissolved (filtered) metals did not exceed their respective AWQS. Soil Vapor - multiple VOCs, including petroleum-related compounds (i.e., trimethylbenzenes, xylenes, and toluene, etc.) consisted with the history of former petroleum uses on and off-site, were detected near the north-central area of the site.
Health Problem:	Information submitted with the BCP application regarding the conditions at the site are currently under review and will be revised as additional information becomes available.
Dump:	False

130 SAINT FELIX STREET SITE (Continued) **S126218329**

Structure:	False
Lagoon:	False
Landfill:	False
Pond:	False
Disp Start:	Not reported
Disp Term:	Not reported
Lat/Long:	Not reported
Dell:	Not reported
Record Add:	2020-05-13 09:33:00
Record Upd:	2020-05-14 11:33:00
Updated By:	GWBURKE
Own Op:	Document Repository
Sub Type:	NNN
Owner Name:	Candace Vasquez
Owner Company:	Brooklyn Public Library - Pacific Branch
Owner Address:	25 Fourth Avenue
Owner Addr2:	Not reported
Owner City,St,Zip:	Brooklyn, NY 11217
Owner Country:	United States of America
Own Op:	6
Sub Type:	P03
Owner Name:	David L. Picket and Bryan Kelly
Owner Company:	130 St. Felix Street LLC
Owner Address:	c/o Gotham Organization, LLC
Owner Addr2:	432 Park Avenue south, Second Floor
Owner City,St,Zip:	New York, NY 10016
Owner Country:	United States of America
Own Op:	4
Sub Type:	E
Owner Name:	David L. Picket and Bryan Kelly
Owner Company:	130 St. Felix Street LLC
Owner Address:	432 Park Avenue, Second Floor
Owner Addr2:	Not reported
Owner City,St,Zip:	New York, NY 10016
Owner Country:	United States of America
Own Op:	1
Sub Type:	E
Owner Name:	David L. Picket and Bryan Kelly
Owner Company:	130 St. Felix Street LLC
Owner Address:	432 Park Avenue, Second Floor
Owner Addr2:	Not reported
Owner City,St,Zip:	New York, NY 10016
Owner Country:	United States of America
Own Op:	Document Repository
Sub Type:	NNN
Owner Name:	Robert Ferris
Owner Company:	Brooklyn Community Board 2
Owner Address:	350 Jay Street, Eighth Floor
Owner Addr2:	Not reported
Owner City,St,Zip:	Brooklyn, NY 11201
Owner Country:	United States of America
HW Code:	Not reported
Waste Type:	Not reported
Waste Quantity:	Not reported
Waste Code:	Not reported
Crossref ID:	Not reported
Cross Ref Type Code:	Not reported

130 SAINT FELIX STREET SITE (Continued) **S126218329**

Cross Ref Type:	Not reported
Record Added Date:	Not reported
Record Updated:	Not reported
Updated By:	Not reported

BH421 **882 FULTON STREET (502-506 WAVERLY)** **NY VCP** **S118943362**
ENE **882 FULTON STREET** **N/A**
1/4-1/2 **NEW YORK CITY, NY**
0.350 mi.
1848 ft. **Site 1 of 3 in cluster BH**

Relative:
Higher
Actual:
78 ft.

VCP NYC:

Project ID:	14TMP0226K,14EH-N226K,14CVCP227K
Name:	882 FULTON STREET (502-506 WAVERLY)
Address:	882 FULTON STREET
City,State,Zip:	NEW YORK CITY, NY
Borough:	Brooklyn
BBL:	3020110030
OER Program:	VCP (Enrolled), E/RD (Review)
Phase:	Completed
Latitude:	40.683292
Longitude:	-73.966021
Postcode:	2
Community Board:	35
Council District:	199
Census Tract:	3000000
BIN:	3020117502
NTA:	Clinton Hill

BH422 **LOT 30,TAXBLOCK 2011** **NY E DESIGNATION** **S121796785**
ENE **882 FULTON STREET** **NY NYC OER** **N/A**
1/4-1/2 **BROOKLYN, NY**
0.350 mi.
1848 ft. **Site 2 of 3 in cluster BH**

Relative:
Higher
Actual:
78 ft.

E DESIGNATION:

Name:	LOT 30,TAXBLOCK 2011
Address:	882 FULTON STREET
City,State,Zip:	BROOKLYN, NY
Tax Lot(s):	30
Tax Block:	2011
Borough Code:	Not reported
E-No:	E-183
Effective Date:	Not reported
Satisfaction Date:	Not reported
Ceqr Number:	07DCP066K
Ulurp Number:	070430ZMK
Zoning Map No:	16c
Description:	Underground Gasoline Storage Tanks* Testing Protocol.;Window Wall Attenuation & Alternate Ventilation
Lot Remediation Date:	Not reported

NYC OER:

Name:	882 FULTON STREET (502-506 WAVERLY)
Address:	882 FULTON STREET

LOT 30,TAXBLOCK 2011 (Continued) **S121796785**

City,State,Zip:	BROOKLYN, NY
Latitude:	40.683292
Longitude:	-73.966021
OER Project Numbers:	14TMP0226K,14EH-N226K,14CVCP227K
BBL:	3020110030
OER Program:	VCP (Enrolled), E/RD (Review)
Class:	Completed (C)
Phase:	Completed
URL:	https://a002-epic.nyc.gov/app/workspace/2326/docrepository
Postcode:	2
Community Board:	35
Council District:	199
Census Tract:	3000000
BIN:	3020117502
NTA:	Clinton Hill

---

423 **19 BERKELEY PL** **NY LTANKS S105997672**
SW **19 BERKELEY PL** **NY Spills N/A**
1/4-1/2 **BROOKLYN, NY**
0.356 mi.
1878 ft.

Relative:
Lower

Actual:
52 ft.

LTANKS:

Name:	AYALA RESIDENCE
Address:	19 BERKELEY PL
City,State,Zip:	BROOKLYN, NY
Spill Number/Closed Date:	0209599 / 2002-12-18
Facility ID:	0209599
Site ID:	238174
Spill Date:	2002-12-18
Spill Cause:	Tank Overfill
Spill Source:	Tank Truck
Spill Class:	C3
Cleanup Ceased:	Not reported
SWIS:	2401
Investigator:	DO
Referred To:	Not reported
Reported to Dept:	2002-12-18
CID:	390
Water Affected:	Not reported
Spill Notifier:	Citizen
Last Inspection:	Not reported
Recommended Penalty:	False
Meets Standard:	False
UST Involvement:	False
Remediation Phase:	0
Date Entered In Computer:	2002-12-18
Spill Record Last Update:	2010-08-26
Spiller Name:	Not reported
Spiller Company:	CONSOLIDATED OIL
Spiller Address:	Not reported
Spiller County:	001
Spiller Contact:	JOHN
Spiller Phone:	(718) 230-9123
Spiller Extention:	Not reported
DEC Region:	2
DER Facility ID:	196170
DEC Memo:	Austin - closed -see #0209601 - end

19 BERKELEY PL (Continued) **S105997672**

Remarks: caller reporting oil company filled tank - and it spilled oil onto the floor - unk how much spilled caller states that there is approx 1 inch of material on the floor - would like dec to respond and check the air quality

All Materials:

Site ID:	238174
Operable Unit ID:	860852
Operable Unit:	01
Material ID:	513019
Material Code:	0001A
Material Name:	#2 fuel oil
Case No.:	Not reported
Material FA:	Petroleum
Quantity:	.00
Units:	G
Recovered:	.00
Resource Affected:	Soil
Oxygenate:	Not reported

SPILLS:

Name:	19 BERKELEY PL
Address:	19 BERKELEY PL
City,State,Zip:	BROOKLYN, NY
Spill Number/Closed Date:	0209601 / 2010-10-26
Facility ID:	0209601
Facility Type:	ER
DER Facility ID:	196170
Site ID:	238175
DEC Region:	2
Spill Cause:	Human Error
Spill Class:	C3
SWIS:	2401
Spill Date:	2002-12-18
Investigator:	RWAUSTIN
Referred To:	Not reported
Reported to Dept:	2002-12-18
CID:	396
Water Affected:	Not reported
Spill Source:	Commercial/Industrial
Spill Notifier:	Other
Cleanup Ceased:	Not reported
Cleanup Meets Std:	False
Last Inspection:	Not reported
Recommended Penalty:	False
UST Trust:	False
Remediation Phase:	0
Date Entered In Computer:	2002-12-18
Spill Record Last Update:	2010-10-26
Spiller Name:	Not reported
Spiller Company:	CONSOLATED OIL
Spiller Address:	Not reported
Spiller Company:	001
Contact Name:	RAY LARA
DEC Memo:	clean up inprogress.
Remarks:	Prior to Sept, 2004 data translation this spill Lead_DEC Field was

19 BERKELEY PL (Continued) **S105997672**

DEMEO 12/18/02 arakhan 3:50PM PTC CLEANUP CREW ON WAY TO SPILL LOCATION. WILL CALL BACK WITH UPDATE. SAME AS SPILL #0209599. 4:02 PM PET TANK CLEANERS NOT DOING CLEANUP; TRI-STATE CALLED BY OIL CO'S INSURANCE COMPANY. 10/26/10 - Austin - Nothing in spill description or uantity indicates that this was anything other than a small surface spill - spill closed - end

All Materials:

Site ID:	238175
Operable Unit ID:	860854
Operable Unit:	01
Material ID:	513021
Material Code:	0002A
Material Name:	#4 fuel oil
Case No.:	Not reported
Material FA:	Petroleum
Quantity:	20.00
Units:	G
Recovered:	.00
Resource Affected:	Impervious Surface
Oxygenate:	Not reported

BG424 **311 BERGEN STREET** **NY VCP** **S128587694**
WNW **311 BERGEN STREET** **N/A**
1/4-1/2 **NEW YORK CITY, NY**
0.362 mi.
1912 ft. **Site 2 of 3 in cluster BG**

Relative: **Lower**

Actual: **29 ft.**

VCP NYC:

Project ID:	22TMP0372K,22EHAZ082K,22CVCP027K
Name:	311 BERGEN STREET
Address:	311 BERGEN STREET
City,State,Zip:	NEW YORK CITY, NY
Borough:	Brooklyn
BBL:	3,001,980,048,300,190,000,000,000,000,000,000,000
OER Program:	VCP (Enrolled), E/RD (Review)
Phase:	Construction
Latitude:	40.683107
Longitude:	-73.981168
Postcode:	2
Community Board:	33
Council District:	39
Census Tract:	3329453
BIN:	3001980048
NTA:	DUMBO-Vinegar Hill-Downtown Brooklyn-Boerum Hill

BG425 **LOT 48,TAXBLOCK 198** **NY E DESIGNATION** **S108077646**
WNW **311 BERGEN STREET** **NY NYC OER** **N/A**
1/4-1/2 **BROOKLYN, NY**
0.362 mi.
1912 ft. **Site 3 of 3 in cluster BG**

Relative:
Lower

Actual:
29 ft.

E DESIGNATION:

Name:	LOT 48,TAXBLOCK 198
Address:	311 BERGEN STREET
City,State,Zip:	BROOKLYN, NY
Tax Lot(s):	48
Tax Block:	198
Borough Code:	Not reported
E-No:	E-42
Effective Date:	Not reported
Satisfaction Date:	Not reported
Ceqr Number:	90-254K
Ulurp Number:	900580 ZMK
Zoning Map No:	16c
Description:	Underground Gasoline Storage Tanks* Testing Protocol.
Lot Remediation Date:	Not reported

NYC OER:

Name:	311 BERGEN STREET
Address:	311 BERGEN STREET
City,State,Zip:	BROOKLYN, NY
Latitude:	40.683107
Longitude:	-73.981168
OER Project Numbers:	22TMP0372K,22EHAZ082K,22CVCP027K
BBL:	3.0019800483001903E+39
OER Program:	VCP (Enrolled), E/RD (Review)
Class:	Active (A)
Phase:	Construction
URL:	https://a002-epic.nyc.gov/app/workspace/31819/docrepository
Postcode:	2
Community Board:	33
Council District:	39
Census Tract:	3329453
BIN:	3001980048
NTA:	DUMBO-Vinegar Hill-Downtown Brooklyn-Boerum Hill

---

426 **126 4TH AVENUE - MISC** **NY LTANKS** **S118953804**
West **126 4TH AVENUE** **N/A**
1/4-1/2 **BROOKLYN, NY**
0.362 mi.
1912 ft.

Relative:
Lower

Actual:
29 ft.

LTANKS:

Name:	126 4TH AVENUE - MISC
Address:	126 4TH AVENUE
City,State,Zip:	BROOKLYN, NY
Spill Number/Closed Date:	9505523 / 2013-01-17
Facility ID:	9505523
Site ID:	261276
Spill Date:	1995-08-03
Spill Cause:	Tank Test Failure
Spill Source:	Gasoline Station or other PBS Facility
Spill Class:	C3

126 4TH AVENUE - MISC (Continued) **S118953804**

Cleanup Ceased:	2004-12-14
SWIS:	2401
Investigator:	VXBREVDO
Referred To:	DELINEATION WORK PLAN 3/16/2009
Reported to Dept:	1995-08-03
CID:	Not reported
Water Affected:	Not reported
Spill Notifier:	Tank Tester
Last Inspection:	Not reported
Recommended Penalty:	False
Meets Standard:	False
UST Involvement:	True
Remediation Phase:	0
Date Entered In Computer:	1995-09-25
Spill Record Last Update:	2013-01-17
Spiller Name:	Not reported
Spiller Company:	CITGO STATION
Spiller Address:	Not reported
Spiller County:	001
Spiller Contact:	Not reported
Spiller Phone:	Not reported
Spiller Extention:	Not reported
DEC Region:	2
DER Facility ID:	433269
DEC Memo:	Prior to Sept, 2004 data translation this spill Lead_DEC Field was SUN 01/07/04 ALso refer to Spill #04-07082 9/27/04-Reassinged from Rommel to sun. 9/28/04 File Update by Sun: On 9/29/04, Joe Sun conducted a site visit. Sun spoke to Mark Turoff of Environmental System Group (Tel: 917-750-1483) about the site investigation he has recently performed. Per Turoff, his company had installed twelve soil temporary wells on 9/27/04 and had collected soil and groundwater samples from eleven wells except one which contained one foot of free phase product. He will send me the invstigation report after the laboratory report is complete. 10/7/04 Sun received an e-mail from Lauren Gallagher, Project Manager from NYCDEP on 10/7/04 for this Little E Restricted site. She will fax to me a copy of Phase II testing and accompanying HASP which they approved on 9/8/04. 04/08/05-File Update by Sun: The Stipulation Agreement was signed by the owner and executed by the Department on 12/15/04. -On April 6, 2005, DEC received an Investigation Summary Report from owner's consultant, Advanced Site Restoration, LLC. Joe Sun called the owner (Paul Rigas)on 04/08/05, informing him that the Department disapproved the report, since it does not delineate the off-site contamination. A meeting is scheduled for April 19, 2005 at the site between the DEC and the owner to discuss the location of off-site wells. -WJS 04/25/05-File Update by Sun: On 5/25/05, Sun sent a letter to the property owner (George Rigas), informing him that the Department has reviewed and approved the Investigation Summary Report with the incorporation of the following items: 1. Install two (2) two-inch (minimum) off-site monitoring wells in sidewalk east of Butler Street between 3rd Avenue and 4th Avenue in Brooklyn, New York. The monitoring wells should be selected at locations down-gradient of the existing monitoring wells TMW-16 and TMW-17. The new wells will provide the additional off-site delineation of dissolved groundwater contamination plumes. Pursuant to the Stipulation Agreement signed and dated effective December 15, 2004, the Department requires a Remedial Action Plan (RAP) be submitted by

126 4TH AVENUE - MISC (Continued) **S118953804**

June 24, 2005. THe Department requires that the RAP shall detail the work proposed to remediate all contaminated media (groundwater and soil) and provide a detailed descriptions of a vapor mitigation efforts used in the construction of the residence including the installation of vapor barriers and sub-foundation venting systems. (WJS) 06/29/05 File Update by Sun: On 06/29/05, Sun sent a letter to the property owner (George Rigas), informing him that the Department has reviewed and approved the Remedial Action Plan, prepared by Advanced Cleanup Technologies, Inc., with the incorporation of the following items: 1. The OMMP shall describe and tabulate the operation, maintenance and monitoring schedule (frequency) for system equipment and their performance, influent and effluent water sample, system influent and effluent air emission, all monitoring wells and soil vapor monitoring points. EPA Method TO-14A, not TO-02 as stated in Reference 1, shall be used to sample and analyze air stream before and after carbon treatment. 2. Soil Vapor Extraction System (SVES) Data sheet and Air Stripper Data Sheet shall be completed and submitted to the Department by November 15, 2005 for review. The Blank SVES and Air Stripper Data sheets are attached here for your reference. 3.Measurements of groundwater levels in all area are to be conducted monthly for the first three months, and then quarterly. Collection and analysis of groundwater and soil vapor samples shall be conducted monthly for all monitoring wells and soil vapor monitoring points. (Sun) 12/09/05-Sun: Sun received an email from Paul Stewart of ACT, Inc., informing the Department on the current status of the projec: The owner modified development plans for the property to include a full basement with elevator room and underground parking rather than a partial basement with elevator room only. The NYCDEP required modifications to the work plan approved by the NYSDEC to account for the full basement. The modified work plan was approved by the NYCDEP and includes a vapor barrier under the entire property and a more extensive subslab ventilation system. A supplemental soil and ground water investigation is currently being performed and should be completed by Friday. The existing cased wells were surveyed and a flow direction to the west was calculated. The results of the supplemental investigation will be used to size and locate the soil vapor extraction and ground water recovery systems. (Sun) 01/11/06-Sun: Sun sent a letter to the property owner, Paul Bregianos of Arc Electrical and Mechanical, approving the revised Remedial Action Plan prepared by Advanced Cleanup Technologies, Inc. dated 01/04/06, as noted below: Soil Vapor Extraction System (SVES) data sheet and Air Stripper Data Sheet shall be completed and submitted to the Department by March 31, 2006 for review, (2)The owner must notify the Department of site status change from Closed-In Place to Closed-Removed for seven (7) 550-gallon gasoline underground storage tanks (USTs) within 30 days prior to sustantially modifying a facility. (Sun) 03/27/06-Sun received an email from Paul Stewart of ATC on 03/06/06 informing DEC that they are planning to issue to DEC a formal report on the extent of free product and dissolved gasoline in ground water beneath the site. It will also contain a summary of underground storage tank closure activities as requested in DEC's correspondence to the property owner. We should have the report to DEC by the end of this week. (Sun) 03/27/06-Sun sent an email to Paul Stewart of ATC stating that DEC is still waiting to receive a report from ATC on the extent of free product and dissolved gasoline in ground water beneath the siteand a summary of underground storage tank closure activities as requested in DEC's correspondence to the

126 4TH AVENUE - MISC (Continued) **S118953804**

property owner. (Sun) 06/16/06-Sun: Paul Stewart of ACT (Consultant for RP) informed the Department that installation of the recovery well, monitoring wells and vapor monitoring points is complete. The horizontal ventilation screens and piping associated with the vapor extraction wells is also complete. Tomorrow,we will be overseeing installation of the vapor extraction wells. We will also be connecting those wells to piping leading to the location of the treatment system. Next week we will be installing the remaining sections of the 20 mil HDPE liner. The concrete foundation floor will be poured soon after that. Once the first floor parking garage has been completed, we will perform a ground water pump test and a pilot soil vapor extraction test to size a treatment system. Installation of the treatment system will depend upon the construction schedule and access to the alleyway where it will be located. We expect that will take place this fall. (Sun) 09/06/06-Sun: Sun received an email dated 09/04/06 from Paul Stewart of ACT (Consultant for RP)as follows: All wells and subsurface piping have been installed. We are waiting for completion of the first floor so we can install a pilot system and perform a pilot SVE and ground water pump test. I expect that should take place in October . (Sun) 12/13/06-Sun: Sun received an email from Paul Stewart on 10/30/06, stating taht All of the wells and piping for a pump and treat system, vapor extraction system and subslab depssurization system have been installed. He is currently waiting for completion of the first floor of the building so he can install a pilot system and perform a pilot SVE and ground water pump test. He spoke with Paul Bregianos who said the first floor would be completed after the steel was installed which should be this winter. (Sun) 03/23/07-Sun: On 03/23/07 Sun received the following email from Paul Stewart: We completed piping the soil vapor extraction and recovery well conduits to the western portion of the utility room and the concrete floor was installed. We are now awaiting installation of electric service to the utility room in order to perform a pilot SVE and pump test. I will notify you when the pilot tests are scheduled. (Sun) 10/19/07-Sun: On 10/18/07 Sun received the following email from Paul Stewart of ACT for the status of this projec We performed a pilot test of the soil vapor extraction system and a pump test on the recovery well last week and plan to have a pilot test report issued next week. The full scale remedial system should be installed before Thanksgiving . (Sun) 12/18/07-Sun: Sun received the following email from Paul Stewart of ACT, A pump test performed on the recovery well indicated that ground water could not be recovered at a flow rate that could contain the ground water plume. Therefore, we will rely upon two 15 Hp regenerative blowers to remediate soil and ground water in the 6 SVE wells installed beneath the site. A 5.5 Hp regenerative blower for a sub-slab depressurization system is also being installed as a precaution to protect building occupants. The remedial system is being delivered this week and will be installed and put into operation the first week of January, 2008. I will forward a startup report to you and the NYCDEP once the remedial system has been rendered operational. (Sun) 2/25/08-Sun: Sun received the following email from Paul Stewart of ACT, the consultant for the RP, The remedial system has been completely installed and is ready for full scale operation. We are waiting for the owner to provide us with an active telephone line to permit unattended operation. The telephone line should be installed within 10 days at which time the remedial system will be turned on. A Startup Report and an Operation, Maintenance and Monitoring Plan will be forwarded to your attention

126 4TH AVENUE - MISC (Continued) **S118953804**

in approximately 2 weeks. A Closure Report will also be submitted to the NYCDEP with a copy to you. (Sun) 3/12/08-Sun: Sun visited the site to witness the start-up of the remedial system. (Sun) 4/2/08-Sun; Sun received the Remedial System Operation, Maintenance and Monitoring Plan (OMMP) from Paul Stewart of ACT, Inc. (Phone # 631-293-4992). (Sun) 4/11/08: Sun sent the following email to Paul Stewart: Hi, Paul, While I was reviewing the Remedial System OMMP, submitted by you, dated April 1, 2008 for the above referenced site, I found the following documents are missing in the OMMP report: 1. Figure 1: Remedial System Layout 2. Figure 2: Treatment Room Equipment Layout 3. Table 1: Troubleshooting Guidance Table I also noticed that P&ID was not included in the OMMP. The P&ID is a very important document which shows all the equipment, and instrumentation and control. Please revise your OMMP to include P&ID. I have reviewed SVES Data Sheet and found one error on Item #12 (Contaminant). Based on 33 ft of Stack Height and 250 CFM of Air Flow Rate, the Permissible Air Output Concentration for Benzene is 0.02206 LBS/HR, NOT 0.00494 LBS/HR as indicated in your SVES Data Sheet. (Please note that 0.00494 LBS/HR is based on 15 ft of Stack Height). Please address the above comments and resubmit. (Sun) 4/22/08-Sun: Sun reviwed the Remedial System Operation, Maintenance and Monitoring Plan (OMMP), dated 3/31/08, submitted by RP's consultant, Advanced Cleanup Technologies, Inc. (ACT). The Department also reviewed the supplemental documents submitted by ACT on April 16, 2008, including Figure 1 through 3 and Table 1 which were missing in Reference 1 and a revised SVES Data Sheet indicating the correct Permissible Air Output Concentration for Benzene as 0.002206 LBS/HR. The Department approved the OMMP with the condition that a third Pressure gauge & sampling port be installed on inter-connection between two Vapor Carbon Filters. (Sun) 6/24/08-Sun: Sun received the following email from Paul Stewart of ACT, Operation, maintenance and monitoring of the remedial system is being performed on a monthly basis. A quarterly monitoring report will be prepared for submittal in August. (Sun) 8/1/2008 - Project reassigned to Feng. 1/21/2009 - Quarterly Monitoring Report, 4/2008 - 7/2008, 10/3/2008, by ACT. The site is occupied by a ten-story residential apartment building. A remdial program was started 3/12/2008 consisting of an active SVE and treatment system and an active sub-slab depressurization system and treatment system. There are 3 vacuum probes VP-1 to VP-3 for monitoring sub-slab vacuum monthly and Groundwater monitoring wells MW-01 and MW-03 for quarterly monitoring, are located in the cellar floor. Additional monitoring well RW-01 is located in the first floor treatment room. A circuit breaker malfunctioned on the B-200 SVE blower causing it to remain off since 5/30/2008. The two SVE manifolds were joined together. Increased pressure in the B-100 carbon units required the B-100 SVE blower to be shut down unitl the problem could be resolved. Average DTW 11.71 feet. 4 wells were sampled on 4/28/2008. BTEX range 600 ug/L in MW-01 to 9,842 ug/L in MW-02. MTBE range from 23.1 ug/L in MW-01 to 229 ug/L in MW-02. (RJF) 1/26/2009 - Letter to Paul Bregianos (Arc Electrical and Mechanical). DEC requires 1) explanation of the reason why groundwater treatment is missing, 2)surrounding map, 3) delineation work plan for offsite. Investigation work plan include addressing the above comments by 3/16/2009. (RJF) 10/1/2009 - Site Status Report for 2/2009 to 7/2009, dated 9/2/2009, by Advanced Cleanup Technology. On July 16, 2009, a low flow pump test was performed on RW-01. Groundwater recharge is relatively fast. On July 22, 2009, the configuration of the SSD and

126 4TH AVENUE - MISC (Continued) **S118953804**

SVE piping was modified by connecting the casing to RW-01 and the influent piping from the SSD system to the influent piping for SVE Blower B-100. The modified configuration was operated for a few days when high room temp required shut down of the B-100 blower. The ball valves for the SSD piping were re-directed to the 5.5 Hp B-300 blower which was turned on. The B-100 blower was turned off until ambient temp decrease this fall. DTW 13.53' in MW-02 to 14.05' in MW-01. DTW in RW-01 was 22.84'. Groundwater was sampled on 7/22/2009. BTEX range 177 ug/L in MW-01 to 7,200 ug/L in MW-03. MTBE range 15 ug/L in MW-01 to 76 ug/L in MW-03. Will continue monthly system operation, maintenance and monitoring and quarterly groundwater sampling. (RJF) 5/19/2010 - received inquiry regarding the two monitoring wells in front of the 355 Butler Street. The two wells were installed back in 5/2005, sampled once during installation, but no included in the quarterlys. 6/1/2010 - email to Paul Steward (ACT) for information on these two wells, and required site plan with all the wells, their monitoring data and contour map in the next quarterly. 11/4/10. Site Status Report was due in early September 2010. Breen 11/20/10. Sent e-mail to Paul Steward asking for status reports subsequent to 9-2-09. 06/28/2012 - V. Brevdo - Discussed project with Paul Stuart of ATC Environmental via telephone(Phone # 631-293-4992). Sent the following e-mail to Mr. Stuart: June 28, 2012 Dear Mr. Stuart: Thank you for discussing status of the project with me earlier today. It is my understanding that the project has undergone investigation, remediation and is currently in operations, maintenance and monitoring stage with groundwater monitoring ongoing. I also appreciate your thoughts regarding further course of action for the project. It is my understanding that you will be preparing a Project Status Update report and you intend to submit status update report to the Department for review within 30 days . You also agreed to e-mail me a synopsis /briefing describing main highlights of the project and its current status and accomplishments. We agreed that you and I will further evaluate whether current site conditions and remedial progress at this project may advance it into a spill closure status. In evaluation of spill closure potential I would like you to be cognizant of the main criteria which we, in the Division of Environmental Remediation, Region 2 office are looking at when making a spill closure decision. These spill closure criteria are as follows: free product must be removed, grossly contaminated soil with visible staining must be removed, source of contamination must be removed, concentrations of contaminants in soil and groundwater are either at the levels of cleanup guidance values or higher but within acceptable range to DEC, no migration of contaminant off site occurs, remaining contamination is contained, no threat of exposure to vapors from remaining contamination exists, and site poses no further threat to human health and environment. We also use engineering controls such as vapor barriers and SSDS system where necessary. Please note that it is DEC's strong preference that SSDS system remain in operation and be maintained and functioning as an engineering control after spill case is closed . The system must be monitored and maintained in accordance with the procedures set forth in the future Spill Closure Report (when DEC agrees that spill closure is appropriate), including all system equipment such as piping, fans, vacuum gauge and low vacuum visual alarm. Furthermore, the Department strongly recommends the performance of an annual inspection of the system and requires notification of significant operational and maintenance related issues. I look forward to receiving a project

126 4TH AVENUE - MISC (Continued) **S118953804**

synopsis via e-mail as well as Project Status Update report. Please note that I need one hard copy and one electronic PDF copy on CD of all the submissions (except e-mails). Please contact me at 718-482-4928 or via e-mail if you have questions regarding this matter. Respectfully, Vadim Brevdo 01/11/2013 - V. Brevdo Left telephone voice mail to Paul Stuart, requested a return call to discuss project's status. Paul Stuart returned call and said will submit report within a week. V. Brevdo 01/17/2013 - V. Brevdo E-mail from consultant, submitted spill closure request report dated January 17, 2013 with the following e-mail: Vadim, Attached please find an electronic copy of our report for the above-referenced property entitled Request for Spill Closure. Please contact me if you would like a CD or hard copy of our report or if you require further information concerning remedial activities at the subject property. Thank you for your assistance and cooperation in this matter. Regards, Paul P. Stewart, President Advanced Cleanup Technologies, Inc. 960 South Broadway, Suite 100 Hicksville, New York 11801 Phone: (516) 933-0655 x 12 Cell: (516) 840-8197 Fax: (516) 933-0659 Email: pauls@actenvirons.com 01/18/2013 - V. Brevdo Reviewed January 17, 2013 Spill Closure Report and spill closure request. The site consists of a ten-story residential apartment building surrounded by commercial and residential properties. The site was utilized as a gasoline service station from 1963 to 2000 which resulted in impacted soil and ground water beneath the site. Remedial activities have taken place at the site from 2005 through the current date. Petroleum storage facilities and impacted soil were removed from the site during construction of the existing building and below grade parking garage. Residual soil and ground water contamination have been remediated through the installation and operation of a pump and treat system, soil vapor extraction and sub-slab depressurization (SVE/SSD) system that has continually operated from March 2008 to date. Recent ground water quality data indicate that asymptotically low levels of petroleum constituents have been attained in ground water beneath the site. Advanced Cleanup Technologies, environmental engineering consultant for the responsible party, submitted January 17, 2013 remediation report and requested closure of spill case. SSD component of the remedial system will remain in operation as an engineering control to ensure that there is no threat of exposure to vapors from the remaining residual contamination. The Department reviewed remediation report, including analytical data for the site, and concluded that closure of the spill case is appropriate based on the following: 1) Free-phase product has not been identified at the site since underground storage tanks were removed and petroleum impacted soil was excavated during construction of the existing building. 2) All underground storage tanks and petroleum-impacted soil were removed and properly disposed of during site development as indicated in ACT s March 31, 2008 Closure Report. 3) A review of historical ground water quality data demonstrates an asymptotic improvement in water quality beneath the site. 4) Air beneath building remains under negative pressure due to the active SSD system and as a result no migration of vapors from remaining contaminants into the building will occur. 5) Tthe site poses no further threat to human health and the environment. Spill is closed effective January 18, 2013. Spill Closure Letter sent to Paul Stuart of ACT with the following e-mail: January 17, 2013 Dear Mr. Stuart: The Department reviewed Spill Closure Report and request for spill closure dated January 17, 2013. Based on the review of the report, investigative and remedial

126 4TH AVENUE - MISC (Continued) **S118953804**

activities completed to date, analytical data presented in the report, and Conclusions/Recommendations section of the Report, the Department agree that the closure of this spill case is appropriate at this time. Therefore, spill case is closed effective January 17, 2013. Spill closure letter is attached for your file. It is my understanding that the SSD system will remain in operation at the site as an engineering control to prevent possibility of exposure to potential vapors from remaining residual contamination beneath the site. If you have questions regarding this matter, please contact me. Respectfully, Vadim Brevdo

Remarks: PRODUCT LINE TEST - REMOTE DISCHARGE LINES LEAK RATE - 3

All TTF:

Facility ID:	9505523
Spill Number:	9505523
Spill Tank Test:	1544053
Site ID:	261276
Tank Number:	Not reported
Tank Size:	0
Material:	0066A
EPA UST:	Not reported
UST:	Not reported
Cause:	Not reported
Source:	Not reported
Test Method:	00
Test Method 2:	Unknown
Leak Rate:	.00
Gross Fail:	Not reported
Modified By:	Spills
Last Modified Date:	Not reported

All Materials:

Site ID:	261276
Operable Unit ID:	1016424
Operable Unit:	01
Material ID:	363517
Material Code:	0066A
Material Name:	unknown petroleum
Case No.:	Not reported
Material FA:	Petroleum
Quantity:	1.00
Units:	G
Recovered:	.00
Resource Affected:	Soil
Oxygenate:	Not reported

---

427 **APT BUILDING** **NY LTANKS** **S106123995**
South **221 BERKLEY PLACE** **N/A**
1/4-1/2 **BROOKLYN, NY**
0.362 mi.
1913 ft.

Relative: **Higher**
Actual: **107 ft.**

LTANKS:

Name:	APT BUILDING
Address:	221 BERKLEY PLACE
City,State,Zip:	BROOKLYN, NY
Spill Number/Closed Date:	0311712 / 2004-02-13

APT BUILDING (Continued) **S106123995**

Facility ID:	0311712
Site ID:	326212
Spill Date:	2004-01-18
Spill Cause:	Tank Failure
Spill Source:	Private Dwelling
Spill Class:	C4
Cleanup Ceased:	Not reported
SWIS:	2401
Investigator:	TJDEMEO
Referred To:	Not reported
Reported to Dept:	2004-01-18
CID:	27
Water Affected:	Not reported
Spill Notifier:	Citizen
Last Inspection:	Not reported
Recommended Penalty:	False
Meets Standard:	False
UST Involvement:	False
Remediation Phase:	0
Date Entered In Computer:	2004-01-18
Spill Record Last Update:	2004-02-13
Spiller Name:	Not reported
Spiller Company:	Not reported
Spiller Address:	Not reported
Spiller County:	001
Spiller Contact:	DON BAILEY
Spiller Phone:	(718) 857-1338
Spiller Extention:	Not reported
DEC Region:	2
DER Facility ID:	262790
DEC Memo:	Prior to Sept, 2004 data translation this spill Lead_DEC Field was DEMEO 2/13/04 TJD Tenant (Don Bailey) contacted to determine status of cleanup. Roger of Metro Fuels responded to location and found a leaking crossover line between (2) 275 gallon ASTs. Line replaced and spill cleaned using absorbents. Tenant states odor condition has resolved and he is satisfied with cleanup. No further action required. Spill closed.
Remarks:	Caller reports a leaky oil tank in the basement of an apt building. Spill is not cleaned up as of yet. Unknown if a spill cleanup company has been contacted.

All Materials:

Site ID:	326212
Operable Unit ID:	879319
Operable Unit:	01
Material ID:	496962
Material Code:	0001A
Material Name:	#2 fuel oil
Case No.:	Not reported
Material FA:	Petroleum
Quantity:	5.00
Units:	G
Recovered:	.00
Resource Affected:	Soil
Oxygenate:	Not reported

BI428 **531 WAVERLY AVENUE** **NY NYC OER** **S129932525**
ENE **531 WAVERLY AVENUE** **N/A**
1/4-1/2 **BROOKLYN, NY**
0.363 mi.
1918 ft. **Site 1 of 3 in cluster BI**

Relative:
Higher

Actual:
76 ft.

NYC OER:

Name:	531 WAVERLY AVENUE
Address:	531 WAVERLY AVENUE
City,State,Zip:	BROOKLYN, NY
Latitude:	40.682326
Longitude:	-73.965679
OER Project Numbers:	13TMP0086K,13EH-N086K,15CVCP033K
BBL:	3.0201200013020102E+39
OER Program:	VCP (Enrolled), E/RD (Review)
Class:	Completed (C)
Phase:	Completed
URL:	https://a002-epic.nyc.gov/app/workspace/1754/docrepository
Postcode:	2
Community Board:	35
Council District:	199
Census Tract:	3000000
BIN:	3020120001
NTA:	Clinton Hill

BI429 **531 WAVERLY AVENUE** **NY VCP** **S125317140**
ENE **531 WAVERLY AVENUE** **N/A**
1/4-1/2 **NEW YORK CITY, NY**
0.363 mi.
1918 ft. **Site 2 of 3 in cluster BI**

Relative:
Higher

Actual:
76 ft.

VCP NYC:

Project ID:	13TMP0086K,13EH-N086K,15CVCP033K
Name:	531 WAVERLY AVENUE
Address:	531 WAVERLY AVENUE
City,State,Zip:	NEW YORK CITY, NY
Borough:	Brooklyn
BBL:	3,020,120,001,302,010,000,000,000,000,000,000,000,000
OER Program:	VCP (Enrolled), E/RD (Review)
Phase:	Completed
Latitude:	40.682326
Longitude:	-73.965679
Postcode:	2
Community Board:	35
Council District:	199
Census Tract:	3000000
BIN:	3020120001
NTA:	Clinton Hill

BI430 **LOT 1,TAXBLOCK 2012** **NY LTANKS** **S106703409**
East **551 WAVERLY AVENUE** **NY E DESIGNATION** **N/A**
1/4-1/2 **BROOKLYN, NY**
0.364 mi.
1921 ft. **Site 3 of 3 in cluster BI**

Relative:
Higher

Actual:
77 ft.

LTANKS:

Name:	551 WAVERLY AVE/BKLYN
Address:	551 WAVERLY AVENUE
City,State,Zip:	BROOKLYN, NY
Spill Number/Closed Date:	8909618 / 1990-01-05
Facility ID:	8909618
Site ID:	141999
Spill Date:	1990-01-05
Spill Cause:	Tank Overfill
Spill Source:	Tank Truck
Spill Class:	Not reported
Cleanup Ceased:	1990-01-05
SWIS:	2401
Investigator:	WILSON
Referred To:	Not reported
Reported to Dept:	1990-01-05
CID:	Not reported
Water Affected:	Not reported
Spill Notifier:	Responsible Party
Last Inspection:	Not reported
Recommended Penalty:	False
Meets Standard:	True
UST Involvement:	False
Remediation Phase:	0
Date Entered In Computer:	1990-01-17
Spill Record Last Update:	2003-07-16
Spiller Name:	Not reported
Spiller Company:	HERBERT PETROLEUM
Spiller Address:	Not reported
Spiller County:	001
Spiller Contact:	Not reported
Spiller Phone:	Not reported
Spiller Extention:	Not reported
DEC Region:	2
DER Facility ID:	121222
DEC Memo:	Not reported
Remarks:	TANK OVERFILL, CONTAINED ON PAVEMENT, NYCFD ON SCENE, SPILL CLEANED WITH SPEEDY DRY, PICKED UP & DISPOSED.

All Materials:

Site ID:	141999
Operable Unit ID:	936749
Operable Unit:	01
Material ID:	442779
Material Code:	0002A
Material Name:	#4 fuel oil
Case No.:	Not reported
Material FA:	Petroleum
Quantity:	7.00
Units:	G
Recovered:	.00
Resource Affected:	Soil
Oxygenate:	Not reported

LOT 1,TAXBLOCK 2012 (Continued) **S106703409**

E DESIGNATION:

Name:	LOT 1,TAXBLOCK 2012
Address:	551 WAVERLY AVENUE
City,State,Zip:	BROOKLYN, NY
Tax Lot(s):	1
Tax Block:	2012
Borough Code:	Not reported
E-No:	E-183
Effective Date:	Not reported
Satisfaction Date:	Not reported
Ceqr Number:	07DCP066K
Ulurp Number:	070430ZMK
Zoning Map No:	16c
Description:	Underground Gasoline Storage Tanks* Testing Protocol.;Window Wall Attenuation & Alternate Ventilation
Lot Remediation Date:	Not reported

BF431 **126TH STREET/FELIX STREET** **NY LTANKS** **S100494529**
NW **126TH STREET/FELIX STREET** **N/A**
1/4-1/2 **BROOKLYN, NY**
0.364 mi.
1924 ft. **Site 3 of 4 in cluster BF**

Relative: **Lower**
Actual: **44 ft.**

LTANKS:

Name:	126TH STREET/FELIX STREET
Address:	126TH STREET/FELIX STREET
City,State,Zip:	BROOKLYN, NY
Spill Number/Closed Date:	9210971 / 1992-12-22
Facility ID:	9210971
Site ID:	315459
Spill Date:	1992-12-22
Spill Cause:	Tank Failure
Spill Source:	Commercial/Industrial
Spill Class:	C4
Cleanup Ceased:	1992-12-22
SWIS:	2401
Investigator:	CAMMISA
Referred To:	Not reported
Reported to Dept:	1992-12-22
CID:	Not reported
Water Affected:	Not reported
Spill Notifier:	Other
Last Inspection:	Not reported
Recommended Penalty:	False
Meets Standard:	True
UST Involvement:	False
Remediation Phase:	0
Date Entered In Computer:	1992-12-22
Spill Record Last Update:	2004-09-30
Spiller Name:	Not reported
Spiller Company:	Not reported
Spiller Address:	Not reported
Spiller County:	001
Spiller Contact:	Not reported
Spiller Phone:	Not reported
Spiller Extention:	Not reported

126TH STREET/FELIX STREET (Continued) **S100494529**

DEC Region: 2
DER Facility ID: 254325
DEC Memo: Not reported
Remarks: IN BASEMENT ON CONCRETE FLOOR OLD OIL LINE IN RESIDENCE LEAKING PETRO OIL ON SCENE AND CLEANING UP

All Materials:
Site ID: 315459
Operable Unit ID: 977921
Operable Unit: 01
Material ID: 404406
Material Code: 0001A
Material Name: #2 fuel oil
Case No.: Not reported
Material FA: Petroleum
Quantity: 1.00
Units: G
Recovered: .00
Resource Affected: Soil
Oxygenate: Not reported

BF432 **CLOSED-LACKOF RECENT INFO** **NY LTANKS** **S100145646**
NW **126 ST. FELIX STREET** **N/A**
1/4-1/2 **NEW YORK CITY, NY**
0.364 mi.
1924 ft. **Site 4 of 4 in cluster BF**

Relative:
Lower

Actual:
44 ft.

LTANKS:
Name: CLOSED-LACKOF RECENT INFO
Address: 126 ST. FELIX STREET
City,State,Zip: NEW YORK CITY, NY
Spill Number/Closed Date: 8907009 / 2003-03-06
Facility ID: 8907009
Site ID: 290853
Spill Date: 1989-10-17
Spill Cause: Tank Test Failure
Spill Source: Commercial/Industrial
Spill Class: C4
Cleanup Ceased: Not reported
SWIS: 2401
Investigator: ADMIN. CLOSED
Referred To: Not reported
Reported to Dept: 1989-10-17
CID: Not reported
Water Affected: Not reported
Spill Notifier: Tank Tester
Last Inspection: Not reported
Recommended Penalty: False
Meets Standard: False
UST Involvement: False
Remediation Phase: 0
Date Entered In Computer: 1989-10-20
Spill Record Last Update: 2003-03-19
Spiller Name: Not reported
Spiller Company: BROOKLYN MUSIC SCHOOL
Spiller Address: 126 ST. FELIX STREET
Spiller County: 001

CLOSED-LACKOF RECENT INFO (Continued) **S100145646**

Spiller Contact:	Not reported
Spiller Phone:	Not reported
Spiller Extention:	Not reported
DEC Region:	2
DER Facility ID:	235513
DEC Memo:	Prior to Sept, 2004 data translation this spill Lead_DEC Field was ADMIN.CLOSED 03/06/2003- Closed Due To The Nature / Extent Of The Spill Report
Remarks:	2K TANK FAILED PETRO TITE WITH A GROSS LEAK.CLOSED DUE TO LACK OF ANY RECENT INFO- DOES NOT MEET ANY CLEAN UP REQUIREMENTS.

All TTF:

Facility ID:	8907009
Spill Number:	8907009
Spill Tank Test:	1536246
Site ID:	290853
Tank Number:	Not reported
Tank Size:	0
Material:	0001
EPA UST:	Not reported
UST:	Not reported
Cause:	Not reported
Source:	Not reported
Test Method:	00
Test Method 2:	Unknown
Leak Rate:	.00
Gross Fail:	Not reported
Modified By:	Spills
Last Modified Date:	Not reported

All Materials:

Site ID:	290853
Operable Unit ID:	934774
Operable Unit:	01
Material ID:	443816
Material Code:	0001A
Material Name:	#2 fuel oil
Case No.:	Not reported
Material FA:	Petroleum
Quantity:	-1.00
Units:	L
Recovered:	.00
Resource Affected:	Soil
Oxygenate:	Not reported

BJ433 **APT BUILDING - TTF** **NY LTANKS** **S112231242**
SE **307 PROSPECT PLACE** **N/A**
1/4-1/2 **BROOKLYN, NY**
0.386 mi.
2040 ft. **Site 1 of 2 in cluster BJ**

Relative: **Higher**
Actual: **110 ft.**

LTANKS:

Name:	APT BUILDING - TTF
Address:	307 PROSPECT PLACE
City,State,Zip:	BROOKLYN, NY
Spill Number/Closed Date:	1206302 / 2017-08-08
Facility ID:	1206302

APT BUILDING - TTF (Continued) **S112231242**

Site ID:	469296
Spill Date:	2012-09-26
Spill Cause:	Tank Test Failure
Spill Source:	Commercial/Industrial
Spill Class:	C4
Cleanup Ceased:	Not reported
SWIS:	2401
Investigator:	PXLAKHAN
Referred To:	Not reported
Reported to Dept:	2012-09-26
CID:	Not reported
Water Affected:	Not reported
Spill Notifier:	Other
Last Inspection:	Not reported
Recommended Penalty:	False
Meets Standard:	False
UST Involvement:	False
Remediation Phase:	0
Date Entered In Computer:	2012-09-26
Spill Record Last Update:	2017-08-08
Spiller Name:	Not reported
Spiller Company:	TANK TEST FAILURE
Spiller Address:	Not reported
Spiller County:	999
Spiller Contact:	JIM MARTIN
Spiller Phone:	(646)2799509
Spiller Extention:	Not reported
DEC Region:	2
DER Facility ID:	423595
DEC Memo:	12/19/12 AFrischeisen TTF sent and upped to eDocs. 12/23/2015: Rashad Spill reassigned from DeMeo to Omar as per DeMeo. 307 Prospect Place does not have an alternate address. No additional spill report or PBS registration found. No documents found in D2. 12/30/2015: Rashad Sent email to Carrie from ATS: Spill#1206302 for 307 Prospect Place, Brooklyn NY 11238 received on 9/26/2012 has been reassigned to me. The previous notes state that there was a tank test failure at this location. If you have any documentation or information that you could provide me it would be appreciated. Carrie replied: I have reached out to our original customer to obtain permission to release the report and customer information. As soon as I receive a response, I will advise accordingly. If you have any questions, please do not hesitate to contact us. Carrie sent follow up email: I spoke to our original customer. At this time we do not have permission to release any information regarding this property. James Martin (treasurer) email - jmart1745@aol.com, Stephen Furnstahl (President) email - sfurnstahl@gmail.com. 1/17/2017 Austin This spill report is being transferred from Rashad Omar to Jennifer Kann end. 6/6/17: J.Kann - As per Austin, spill reassigned to Lakhani. 06/20/17 - Lakhani Spoke to ATS and they informed that after the initial failing test completed on 09/26/12 there was no follow up. 08/03/17 - Lakhani DEC Lakhani emailed Stephen Furnstahl and James Martin regarding the tank failure. 08/08/17 - Lakhani James Martin emailed a passing tightness test dated 10/17/2012 along with photos of the tank. Documents uploaded to D2. Due to tight tank and no evidence of discharge to the subsurface, spill is closed.
Remarks:	repair/retest pending

APT BUILDING - TTF (Continued) **S112231242**

All Materials:

Site ID:	469296
Operable Unit ID:	1219190
Operable Unit:	01
Material ID:	2217669
Material Code:	0001A
Material Name:	#2 fuel oil
Case No.:	Not reported
Material FA:	Petroleum
Quantity:	Not reported
Units:	Not reported
Recovered:	Not reported
Resource Affected:	Not reported
Oxygenate:	Not reported

BH434 **LOT 1,TAXBLOCK 1978** **NY LTANKS** **S108983995**
ENE **937 FULTON STREET** **NY E DESIGNATION** **N/A**
1/4-1/2 **BROOKLYN, NY**
0.386 mi.
2040 ft. **Site 3 of 3 in cluster BH**

Relative: **Higher**
Actual: **78 ft.**

LTANKS:

Name:	COMMERCIAL SITE / REHAB C
Address:	937 FULTON STREET
City,State,Zip:	BROOKLYN, NY
Spill Number/Closed Date:	0702450 / 2009-10-28
Facility ID:	0702450
Site ID:	382178
Spill Date:	2007-05-29
Spill Cause:	Tank Test Failure
Spill Source:	Commercial/Industrial
Spill Class:	Not reported
Cleanup Ceased:	Not reported
SWIS:	2401
Investigator:	bkfalvey
Referred To:	Not reported
Reported to Dept:	2007-05-29
CID:	410
Water Affected:	Not reported
Spill Notifier:	Tank Tester
Last Inspection:	Not reported
Recommended Penalty:	False
Meets Standard:	False
UST Involvement:	False
Remediation Phase:	0
Date Entered In Computer:	2007-05-29
Spill Record Last Update:	2009-10-28
Spiller Name:	MARLIN JOSEPH
Spiller Company:	COMMERCIAL SITE / REHAB C
Spiller Address:	937 FULTON STREET
Spiller County:	001
Spiller Contact:	MARLIN JOSEPH
Spiller Phone:	(718) 624-4842
Spiller Extention:	112
DEC Region:	2
DER Facility ID:	331605

LOT 1,TAXBLOCK 1978 (Continued) **S108983995**

DEC Memo:	05/30/07-Vought-Off hours responder. Dry portion leak. Spill assigned to DEC Falvey due to tank test failure. 6/14/07 Called ARTC (718)260-2933. I was told that Kurt Burns is the person I need to speak to re: tank failure. ph:(718)260-2912. Secretary took message for him to call me. sent ttf letter to: Kurt Burns ARTC 22 Chapel St. Brooklyn, NY 11201 Possoibly no PBS registration for this facility. Did search of data base for 937 Fulton and no hits. bf 6/28/07 On 6/26/07, received fax from Mark Salamack of Petroleum Tank Cleaners (PTC) sdtating that he is waiting for a sidewalk permit to access the tank and find the problem. He will advise me when the problem is identified. bf 09/26/08: Tank passed tightness test after re-test. TTT processed. (MA) 12/22/08 Received letter from PTC requesting closure of spill. Tank failed test because of fill and stick lines. Both lines were replaced. Contaminated soil was encountered. bf 10/28/09 Sampling reults had one exceedance of recommended soilcleanup objectives to protect gw quality: chrysene @ 508 ug/l. Recommended clean-up objective for chrysene is 400 ug/l. bf
Remarks:	DRY PORTION LEAK

All TTF:

Facility ID:	0702450
Spill Number:	0702450
Spill Tank Test:	1550878
Site ID:	382178
Tank Number:	1
Tank Size:	3000
Material:	0001
EPA UST:	Not reported
UST:	Not reported
Cause:	Not reported
Source:	Not reported
Test Method:	03
Test Method 2:	Horner EZ Check I or II
Leak Rate:	.00
Gross Fail:	Not reported
Modified By:	Watchdog
Last Modified Date:	Not reported

All Materials:

Site ID:	382178
Operable Unit ID:	1139583
Operable Unit:	01
Material ID:	2129625
Material Code:	0001A
Material Name:	#2 fuel oil
Case No.:	Not reported
Material FA:	Petroleum
Quantity:	Not reported
Units:	G
Recovered:	.00
Resource Affected:	Soil
Oxygenate:	Not reported

Name:	TANK TEST FAILURE
Address:	937 FULTON ST
City,State,Zip:	BROOKLYN, NY

LOT 1,TAXBLOCK 1978 (Continued) **S108983995**

Spill Number/Closed Date:	1307732 / 2014-01-03
Facility ID:	1307732
Site ID:	488417
Spill Date:	2013-10-29
Spill Cause:	Tank Test Failure
Spill Source:	Commercial/Industrial
Spill Class:	Not reported
Cleanup Ceased:	Not reported
SWIS:	2401
Investigator:	vszhune
Referred To:	Not reported
Reported to Dept:	2013-10-29
CID:	Not reported
Water Affected:	Not reported
Spill Notifier:	Other
Last Inspection:	Not reported
Recommended Penalty:	False
Meets Standard:	False
UST Involvement:	False
Remediation Phase:	0
Date Entered In Computer:	2013-10-29
Spill Record Last Update:	2014-01-03
Spiller Name:	CHRISTOPHER STEEL
Spiller Company:	PROPERTY OWNER
Spiller Address:	937 FULTON ST
Spiller County:	999
Spiller Contact:	ALTON VELWAYNE
Spiller Phone:	7182602900
Spiller Extention:	Not reported
DEC Region:	2
DER Facility ID:	443497
DEC Memo:	10/29/13- Zhune spoke to Christopher Steel 718-624-4842. He said they put a new boiler. They coverted to gas/oil. The tank failed the test with a dry leak. They will perform isolation test. Last test was in 2008. As per Christopher there is no oil spill. 01/03/14- Mark From Petroleum Tank Cleaner emailed the tank test results dated 12/26/13. As per Mark the tank was not conected to the boiler and that was the only reason that it failed. Apparently they were going to interruptible service and someone disconnected the line from the boiler and allowed to fail. Those lines were reconnected. it has been restested and it passed the test. As per Mark there is no contamination. The Test result in eDos. Based on the information from Petroleum Tank Cleaner the spill is closed.
Remarks:	Location is a drug treatment center. No known loss of product.

All Materials:

Site ID:	488417
Operable Unit ID:	1238036
Operable Unit:	01
Material ID:	2237843
Material Code:	0001A
Material Name:	#2 fuel oil
Case No.:	Not reported
Material FA:	Petroleum
Quantity:	.00
Units:	G
Recovered:	Not reported
Resource Affected:	Not reported

LOT 1,TAXBLOCK 1978 (Continued) **S108983995**

Oxygenate: Not reported

E DESIGNATION:

Name:	LOT 1,TAXBLOCK 1978
Address:	937 FULTON STREET
City,State,Zip:	BROOKLYN, NY
Tax Lot(s):	1
Tax Block:	1978
Borough Code:	Not reported
E-No:	E-183
Effective Date:	Not reported
Satisfaction Date:	Not reported
Ceqr Number:	07DCP066K
Ulurp Number:	070430ZMK
Zoning Map No:	16c
Description:	Window Wall Attenuation & Alternate Ventilation
Lot Remediation Date:	Not reported

BK435 **596 WASHINGTON AVENUE** **NY VCP** **S125317164**
East **596 WASHINGTON AVENUE** **N/A**
1/4-1/2 **NEW YORK CITY, NY**
0.392 mi.
2069 ft. **Site 1 of 2 in cluster BK**

Relative:
Higher

Actual:
78 ft.

VCP NYC:

Project ID:	14TMP0007K,14EH-N007K,14CVCP205K
Name:	596 WASHINGTON AVENUE
Address:	596 WASHINGTON AVENUE
City,State,Zip:	NEW YORK CITY, NY
Borough:	Brooklyn
BBL:	30,201,200,623,020,100,000
OER Program:	VCP (Enrolled), E/RD (Review)
Phase:	Site Management
Latitude:	40.681464
Longitude:	-73.964472
Postcode:	2
Community Board:	35
Council District:	199
Census Tract:	3399794
BIN:	3020120062
NTA:	Clinton Hill

BK436 **LOT 62,TAXBLOCK 2012** **NY E DESIGNATION** **S121796936**
East **596 WASHINGTON AVENUE** **NY NYC OER** **N/A**
1/4-1/2 **BROOKLYN, NY 11238**
0.392 mi.
2069 ft. **Site 2 of 2 in cluster BK**

Relative:
Higher

Actual:
78 ft.

E DESIGNATION:

Name:	LOT 62,TAXBLOCK 2012
Address:	596 WASHINGTON AVENUE
City,State,Zip:	BROOKLYN, NY 11238
Tax Lot(s):	62
Tax Block:	2012

LOT 62,TAXBLOCK 2012 (Continued) **S121796936**

Borough Code:	BK
E-No:	E-183
Effective Date:	Not reported
Satisfaction Date:	Not reported
Ceqr Number:	07DCP066K
Ulurp Number:	070430ZMK
Zoning Map No:	16c
Description:	Underground Gasoline Storage Tanks* Testing Protocol.;Window Wall Attenuation & Alternate Ventilation
Lot Remediation Date:	Not reported

NYC OER:

Name:	596 WASHINGTON AVENUE
Address:	596 WASHINGTON AVENUE
City,State,Zip:	BROOKLYN, NY
Latitude:	40.681464
Longitude:	-73.964472
OER Project Numbers:	14TMP0007K,14EH-N007K,14CVCP205K
BBL:	3.0201200623020102E+19
OER Program:	VCP (Enrolled), E/RD (Review)
Class:	Completed (C)
Phase:	Site Management
URL:	https://a002-epic.nyc.gov/app/workspace/2272/docrepository
Postcode:	2
Community Board:	35
Council District:	199
Census Tract:	3399794
BIN:	3020120062
NTA:	Clinton Hill

437
West
1/4-1/2
0.397 mi.
2094 ft.

572 WARREN ST. HOUSES -NYCHA **NY LTANKS** **S102233327**
572 WARREN ST **NY Spills** **N/A**
BROOKLYN, NY

Relative:
Lower

Actual:
25 ft.

LTANKS:

Name:	WYCKOFF CONSOLIDATED -NYCHA
Address:	572 WARREN ST
City,State,Zip:	BROOKLYN, NY
Spill Number/Closed Date:	9105220 / 2005-03-08
Facility ID:	9105220
Site ID:	115495
Spill Date:	1991-08-14
Spill Cause:	Tank Test Failure
Spill Source:	Institutional, Educational, Gov., Other
Spill Class:	C3
Cleanup Ceased:	Not reported
SWIS:	2401
Investigator:	JAKOLLEE
Referred To:	Not reported
Reported to Dept:	1991-08-14
CID:	Not reported
Water Affected:	Not reported
Spill Notifier:	Tank Tester
Last Inspection:	Not reported

572 WARREN ST. HOUSES -NYCHA (Continued) **S102233327**

Recommended Penalty:	False
Meets Standard:	False
UST Involvement:	False
Remediation Phase:	0
Date Entered In Computer:	1991-10-09
Spill Record Last Update:	2005-03-08
Spiller Name:	Not reported
Spiller Company:	NYCHA
Spiller Address:	Not reported
Spiller County:	001
Spiller Contact:	Not reported
Spiller Phone:	Not reported
Spiller Extention:	Not reported
DEC Region:	2
DER Facility ID:	100643
DEC Memo:	Closed to consolidate; refer to open spill number 9602519. - J. Kolleeny 3/8/05.
Remarks:	GROSS LEAK

All TTF:

Facility ID:	9105220
Spill Number:	9105220
Spill Tank Test:	1538899
Site ID:	115495
Tank Number:	001
Tank Size:	0
Material:	0001
EPA UST:	Not reported
UST:	Not reported
Cause:	Not reported
Source:	Not reported
Test Method:	00
Test Method 2:	Unknown
Leak Rate:	.00
Gross Fail:	Not reported
Modified By:	Spills
Last Modified Date:	Not reported

All Materials:

Site ID:	115495
Operable Unit ID:	959405
Operable Unit:	01
Material ID:	421029
Material Code:	0001A
Material Name:	#2 fuel oil
Case No.:	Not reported
Material FA:	Petroleum
Quantity:	-1.00
Units:	G
Recovered:	.00
Resource Affected:	Soil
Oxygenate:	Not reported

SPILLS:

Name:	572 WARREN ST. HOUSES -NYCHA
Address:	572 WARREN ST

572 WARREN ST. HOUSES -NYCHA (Continued) **S102233327**

City,State,Zip:	BROOKLYN, NY
Spill Number/Closed Date:	9602519 / 2015-06-03
Facility ID:	9602519
Facility Type:	ER
DER Facility ID:	100643
Site ID:	115496
DEC Region:	2
Spill Cause:	Unknown
Spill Class:	C3
SWIS:	2401
Spill Date:	1996-05-22
Investigator:	jkkann
Referred To:	Not reported
Reported to Dept:	1996-05-22
CID:	365
Water Affected:	Not reported
Spill Source:	Institutional, Educational, Gov., Other
Spill Notifier:	Other
Cleanup Ceased:	Not reported
Cleanup Meets Std:	False
Last Inspection:	Not reported
Recommended Penalty:	False
UST Trust:	False
Remediation Phase:	0
Date Entered In Computer:	1996-05-22
Spill Record Last Update:	2015-06-03
Spiller Name:	FRANK OCELLO
Spiller Company:	NYC HOUSING AUTHORITY
Spiller Address:	250 BROADWAY
Spiller Company:	001
Contact Name:	CALLER
DEC Memo:	removing a 10,000 gallon heating oil tank. under the tank there was some trapped water that had a petroleum sheen on it. less than 10 gallons are visible.
Remarks:	12/14/05: This spill transferred from J.Kolleeny to S.Kraszewski. 03/14/06: This spill reassigned to K.Tang. - SK 12/3/07: J.Kann - spill reassigned to J.Kann. Investigative Work Plan submitted on 11/5/07. 5/25/12: J.kann - spill priority assigned as P0 as a part of monthly reporting. 7/22/14: J.Kann - reviewed work plan. 3 permanent wells should be installed. Comments sent to NYCHA in an email today. 12/30/14: J.Kann - part of multi site stip. SIR due 3/14/15 6/3/15: J.Kann - The SIR was submitted on 4/3/15. The SIR was reviewed. 6 borings were advanced and 12 soil samples collected. Minor exceedences of PAHs in 2 locations but attributable to historic fill. 3 groundwater wells were installed and water samples collected and analyzed. Groundwater concentrations were all below TOGS 1.1.1. Site visit made today. Wells were gauged. Water only in wells. Spill closed. NFA.

All Materials:

Site ID:	115496
Operable Unit ID:	1033968
Operable Unit:	01
Material ID:	352337
Material Code:	0001A
Material Name:	#2 fuel oil
Case No.:	Not reported
Material FA:	Petroleum

572 WARREN ST. HOUSES -NYCHA (Continued) **S102233327**

Quantity:	10.00
Units:	G
Recovered:	.00
Resource Affected:	Soil
Oxygenate:	Not reported

438
SSE
1/4-1/2
0.402 mi.
2120 ft.

25 PLAZA STREET
25 PLAZA STREET
BROOKLYN, NY

NY LTANKS **S102660671**
N/A

Relative:
Higher

Actual:
134 ft.

LTANKS:

Name:	25 PLAZA STREET
Address:	25 PLAZA STREET
City,State,Zip:	BROOKLYN, NY
Spill Number/Closed Date:	8907301 / 1998-12-10
Facility ID:	8907301
Site ID:	293768
Spill Date:	1989-10-24
Spill Cause:	Tank Failure
Spill Source:	Non Major Facility > 1,100 gal
Spill Class:	B3
Cleanup Ceased:	Not reported
SWIS:	2401
Investigator:	SIGONA
Referred To:	Not reported
Reported to Dept:	1989-10-24
CID:	Not reported
Water Affected:	Not reported
Spill Notifier:	Other
Last Inspection:	Not reported
Recommended Penalty:	False
Meets Standard:	True
UST Involvement:	False
Remediation Phase:	0
Date Entered In Computer:	1989-10-25
Spill Record Last Update:	2003-10-28
Spiller Name:	Not reported
Spiller Company:	EAST REALTY INC
Spiller Address:	25 PLAZA STREET
Spiller County:	001
Spiller Contact:	Not reported
Spiller Phone:	Not reported
Spiller Extention:	Not reported
DEC Region:	2
DER Facility ID:	237749
DEC Memo:	Not reported
Remarks:	MULTIPLE HOLES DISCOVERED IN TANK DURING INSPECTION, TO REMOVE TANK & INVESTIGATE SOIL.

All TTF:

Facility ID:	8907301
Spill Number:	8907301
Spill Tank Test:	1536298
Site ID:	293768
Tank Number:	Not reported

25 PLAZA STREET (Continued) **S102660671**

Tank Size:	0
Material:	0003
EPA UST:	Not reported
UST:	Not reported
Cause:	Not reported
Source:	Not reported
Test Method:	00
Test Method 2:	Unknown
Leak Rate:	.00
Gross Fail:	Not reported
Modified By:	Spills
Last Modified Date:	Not reported

All Materials:

Site ID:	293768
Operable Unit ID:	934936
Operable Unit:	01
Material ID:	444091
Material Code:	0003A
Material Name:	#6 fuel oil
Case No.:	Not reported
Material FA:	Petroleum
Quantity:	-1.00
Units:	L
Recovered:	.00
Resource Affected:	Groundwater
Oxygenate:	Not reported

Name:	25 PLAZA STREET
Address:	25 PLAZA STREET
City,State,Zip:	BROOKLYN, NY
Spill Number/Closed Date:	9509427 / 1998-12-10
Facility ID:	9509427
Site ID:	293769
Spill Date:	1995-10-30
Spill Cause:	Tank Failure
Spill Source:	Private Dwelling
Spill Class:	C3
Cleanup Ceased:	Not reported
SWIS:	2401
Investigator:	SIGONA
Referred To:	Not reported
Reported to Dept:	1995-10-30
CID:	205
Water Affected:	Not reported
Spill Notifier:	Responsible Party
Last Inspection:	Not reported
Recommended Penalty:	False
Meets Standard:	True
UST Involvement:	False
Remediation Phase:	0
Date Entered In Computer:	1995-10-30
Spill Record Last Update:	1998-12-10
Spiller Name:	STEVE CRAMBERG
Spiller Company:	25 PLAZA STREET
Spiller Address:	25 PLAZA STREET

25 PLAZA STREET (Continued) **S102660671**

Spiller County:	001
Spiller Contact:	STEVE CRAMBERG
Spiller Phone:	(718) 852-5310
Spiller Extention:	Not reported
DEC Region:	2
DER Facility ID:	237749
DEC Memo:	Not reported
Remarks:	SPILL OCCURED IN 1989 / WANTS A NEW NUMBER FOR TODAY DOING SOIL SAMPLES

All Materials:

Site ID:	293769
Operable Unit ID:	1023627
Operable Unit:	01
Material ID:	360389
Material Code:	0003A
Material Name:	#6 fuel oil
Case No.:	Not reported
Material FA:	Petroleum
Quantity:	.00
Units:	G
Recovered:	.00
Resource Affected:	Soil
Oxygenate:	Not reported

BL439 **113 FLATBUSH AVENUE** **NY E DESIGNATION** **S108075679**
NW **113 FLATBUSH AVENUE** **NY NYC OER** **N/A**
1/4-1/2 **BROOKLYN, NY**
0.402 mi.
2120 ft. **Site 1 of 2 in cluster BL**

Relative: **Lower**
Actual: **40 ft.**

E DESIGNATION:

Name:	LOT 3,TAXBLOCK 2110
Address:	113 FLATBUSH AVENUE
City,State,Zip:	BROOKLYN, NY
Tax Lot(s):	3
Tax Block:	2110
Borough Code:	Not reported
E-No:	E-124
Effective Date:	Not reported
Satisfaction Date:	Not reported
Ceqr Number:	03DME016K
Ulurp Number:	040171 ZMK
Zoning Map No:	12d,16c
Description:	Window Wall Attenuation & Alternate Ventilation
Lot Remediation Date:	Not reported
Description:	Hazardous Materials* Phase I and Phase II Testing Protocol
Lot Remediation Date:	Not reported

NYC OER:

Name:	113 FLATBUSH AVENUE
Address:	113 FLATBUSH AVENUE
City,State,Zip:	BROOKLYN, NY
Latitude:	40.685483
Longitude:	-73.978478

113 FLATBUSH AVENUE (Continued) **S108075679**

OER Project Numbers:	14TMP0325K,14EH-N325K,14CVCP210K
BBL:	3.02110000330211E+19
OER Program:	VCP (Enrolled), E/RD (Review)
Class:	Completed (C)
Phase:	Completed
URL:	https://a002-epic.nyc.gov/app/workspace/2357/docrepository
Postcode:	2
Community Board:	35
Council District:	35
Census Tract:	3413885
BIN:	3021107501
NTA:	Fort Greene

BM440 **316-318 BERGEN STREET** **NY Spills S104194063**
WNW **316 BERGEN STREET** **NY NYC OER N/A**
1/4-1/2 **BROOKLYN, NY**
0.405 mi.
2138 ft. **Site 1 of 2 in cluster BM**

Relative: **Lower**

Actual: **27 ft.**

SPILLS:

Name:	SERVICE BOX #18175
Address:	316 BERGEN ST
City,State,Zip:	BROOKLYN, NY
Spill Number/Closed Date:	9905878 / 1999-11-09
Facility ID:	9905878
Facility Type:	ER
DER Facility ID:	237005
Site ID:	292811
DEC Region:	2
Spill Cause:	Unknown
Spill Class:	C4
SWIS:	2401
Spill Date:	1999-08-17
Investigator:	CAENGELH
Referred To:	Not reported
Reported to Dept:	1999-08-17
CID:	252
Water Affected:	Not reported
Spill Source:	Commercial/Industrial
Spill Notifier:	Affected Persons
Cleanup Ceased:	Not reported
Cleanup Meets Std:	False
Last Inspection:	Not reported
Recommended Penalty:	False
UST Trust:	False
Remediation Phase:	0
Date Entered In Computer:	1999-08-17
Spill Record Last Update:	2000-05-30
Spiller Name:	UNKNOWN
Spiller Company:	Unknown
Spiller Address:	UNKNOWN
Spiller Company:	999
Contact Name:	JOE DEVOTI
DEC Memo:	1 GAL UNK MATERIAL ON 300 GALS OF WATER-SAMPLE TAKEN-CLEAN UP PENDING LAB RESULTS- CON ED #127268.
Remarks:	Prior to Sept, 2004 data translation this spill Lead_DEC Field was ENGELHARDT con ed e2mis notes: 1 gallon unknown on 300 gallons water. No other oil filled equipment in SB other than secondary cable. No

316-318 BERGEN STREET (Continued) **S104194063**

visible leaks. No sewers or waterways affected. Clean up pending test results. Chem lab results <1.0ppm, cleanup complete and tag removed.

All Materials:

Site ID:	292811
Operable Unit ID:	1084307
Operable Unit:	01
Material ID:	302162
Material Code:	0066A
Material Name:	unknown petroleum
Case No.:	Not reported
Material FA:	Petroleum
Quantity:	1.00
Units:	G
Recovered:	.00
Resource Affected:	Soil
Oxygenate:	Not reported

Name:	SERVICEBOX 18175
Address:	316 BERGEN ST
City,State,Zip:	BROOKLYN, NY
Spill Number/Closed Date:	9906765 / 1999-11-09
Facility ID:	9906765
Facility Type:	ER
DER Facility ID:	237005
Site ID:	292812
DEC Region:	2
Spill Cause:	Unknown
Spill Class:	C4
SWIS:	2401
Spill Date:	1999-09-07
Investigator:	JHOCONNE
Referred To:	Not reported
Reported to Dept:	1999-09-07
CID:	312
Water Affected:	Not reported
Spill Source:	Commercial/Industrial
Spill Notifier:	Responsible Party
Cleanup Ceased:	Not reported
Cleanup Meets Std:	False
Last Inspection:	Not reported
Recommended Penalty:	False
UST Trust:	False
Remediation Phase:	0
Date Entered In Computer:	1999-09-07
Spill Record Last Update:	2000-05-24
Spiller Name:	Not reported
Spiller Company:	CON EDISON
Spiller Address:	4 IRVING PLACE
Spiller Company:	999
Contact Name:	BILL MURPHY
DEC Memo:	SHEEN ON 20GAL OF WATER - CASE #127628 - SAMPLE TAKEN
Remarks:	Prior to Sept, 2004 data translation this spill Lead_DEC Field was O'CONNELL Con ed e2mis notes: a sheen of unknown oil on 20 gallons of water in SB-18175, no sewers or waterways effected, no oil filled equip, 1 sample taken, 1755 hrs, LSN#99-09294<1ppm. <1.0ppm cleanup complete and tag removed. Incident is closed.

316-318 BERGEN STREET (Continued) **S104194063**

All Materials:

Site ID:	292812
Operable Unit ID:	1081075
Operable Unit:	01
Material ID:	299489
Material Code:	0066A
Material Name:	unknown petroleum
Case No.:	Not reported
Material FA:	Petroleum
Quantity:	.00
Units:	G
Recovered:	.00
Resource Affected:	Soil
Oxygenate:	Not reported

NYC OER:

Name:	316-318 BERGEN STREET
Address:	316 BERGEN STREET
City,State,Zip:	BROOKLYN, NY
Latitude:	40.683148
Longitude:	-73.98132
OER Project Numbers:	12TMP0364K,12EHAN364K
BBL:	3.0038900053003799E+29
OER Program:	E/RD (Review)
Class:	Completed (C)
Phase:	Completed
URL:	https://a002-epic.nyc.gov/app/workspace/1022/docrepository
Postcode:	2
Community Board:	33
Council District:	127
Census Tract:	3000000
BIN:	3003890005
NTA:	DUMBO-Vinegar Hill-Downtown Brooklyn-Boerum Hill

BJ441 **316 PROSPECT PLACE/BKLYN** **NY LTANKS** **S100166787**
SE **316 PROSPECT PLACE** **N/A**
1/4-1/2 **NEW YORK CITY, NY**
0.408 mi.
2153 ft. **Site 2 of 2 in cluster BJ**

Relative:
Higher

Actual:
113 ft.

LTANKS:

Name:	316 PROSPECT PLACE/BKLYN
Address:	316 PROSPECT PLACE
City,State,Zip:	NEW YORK CITY, NY
Spill Number/Closed Date:	8912288 / 1990-03-28
Facility ID:	8912288
Site ID:	307949
Spill Date:	1990-03-26
Spill Cause:	Tank Failure
Spill Source:	Private Dwelling
Spill Class:	Not reported
Cleanup Ceased:	1990-03-28
SWIS:	2401
Investigator:	WILSON
Referred To:	Not reported
Reported to Dept:	1990-03-27

316 PROSPECT PLACE/BKLYN (Continued) **S100166787**

CID:	Not reported
Water Affected:	Not reported
Spill Notifier:	Other
Last Inspection:	Not reported
Recommended Penalty:	False
Meets Standard:	True
UST Involvement:	False
Remediation Phase:	0
Date Entered In Computer:	1990-04-02
Spill Record Last Update:	1990-05-09
Spiller Name:	Not reported
Spiller Company:	316 PROSPECT AVENUE
Spiller Address:	316 PROSPECT AVENUE
Spiller County:	001
Spiller Contact:	Not reported
Spiller Phone:	Not reported
Spiller Extention:	Not reported
DEC Region:	2
DER Facility ID:	248705
DEC Memo:	Not reported
Remarks:	CUSTOMER CALLED WITH NO HEAT, SERVICEMAN FOUND (2) 275 GALLON TANKS INBASEMENT ON A CONCRETE FLOOR, FOUND ONE TANK LEAKING, APPLIED SPEEDY DRY, WILL PICK UP & DISPOSE.

All Materials:

Site ID:	307949
Operable Unit ID:	937985
Operable Unit:	01
Material ID:	441759
Material Code:	0001A
Material Name:	#2 fuel oil
Case No.:	Not reported
Material FA:	Petroleum
Quantity:	1.00
Units:	G
Recovered:	.00
Resource Affected:	Soil
Oxygenate:	Not reported

BN442 **RESIDENTS 420 CLINTON AVE** **NY LTANKS** **S103824098**
NE **420 CLINTON AVE & GREENE** **N/A**
1/4-1/2 **BROOKLYN, NY**
0.409 mi.
2160 ft. **Site 1 of 2 in cluster BN**

Relative:
Higher

Actual:
87 ft.

LTANKS:

Name:	RESIDENTS 420 CLINTON AVE
Address:	420 CLINTON AVE & GREENE
City,State,Zip:	BROOKLYN, NY
Spill Number/Closed Date:	9813604 / 1999-03-05
Facility ID:	9813604
Site ID:	183388
Spill Date:	1999-02-07
Spill Cause:	Tank Failure
Spill Source:	Institutional, Educational, Gov., Other
Spill Class:	B3
Cleanup Ceased:	Not reported

RESIDENTS 420 CLINTON AVE (Continued) **S103824098**

SWIS:	2401
Investigator:	SACCACIO
Referred To:	Not reported
Reported to Dept:	1999-02-07
CID:	282
Water Affected:	Not reported
Spill Notifier:	Fire Department
Last Inspection:	Not reported
Recommended Penalty:	False
Meets Standard:	False
UST Involvement:	False
Remediation Phase:	0
Date Entered In Computer:	1999-02-07
Spill Record Last Update:	2002-10-23
Spiller Name:	Not reported
Spiller Company:	UNKNOWN FOR NOW
Spiller Address:	SAME
Spiller County:	001
Spiller Contact:	DISPATCHER 327
Spiller Phone:	(718) 965-8300
Spiller Extention:	Not reported
DEC Region:	2
DER Facility ID:	153628
DEC Memo:	Not reported
Remarks:	THEY HAVE A UNDERGROUND TANK THAT IS LEAKING OIL INTO THE SEWER.NYC FIRE DEPT WAS ON THE SCENE.A STEVE SACCACIO WAS NOTIFIED BY DEP ALSO.

All Materials:

Site ID:	183388
Operable Unit ID:	1071137
Operable Unit:	01
Material ID:	310316
Material Code:	0001A
Material Name:	#2 fuel oil
Case No.:	Not reported
Material FA:	Petroleum
Quantity:	.00
Units:	G
Recovered:	.00
Resource Affected:	Sewer
Oxygenate:	Not reported

443
ESE
1/4-1/2
0.418 mi.
2205 ft.

WEATHER FUEL COMPANY **NY LTANKS** **S102662866**
UNDERHILL + ST MARKS AVE **N/A**
BROOKLYN, NY

Relative:
Higher

Actual:
106 ft.

LTANKS:

Name:	WEATHER FUEL COMPANY
Address:	UNDERHILL + ST MARKS AVE
City,State,Zip:	BROOKLYN, NY
Spill Number/Closed Date:	9613753 / 1997-06-04
Facility ID:	9613753
Site ID:	254389
Spill Date:	1997-02-24
Spill Cause:	Tank Overfill

WEATHER FUEL COMPANY (Continued) **S102662866**

Spill Source:	Tank Truck
Spill Class:	C3
Cleanup Ceased:	Not reported
SWIS:	2401
Investigator:	SIGONA
Referred To:	Not reported
Reported to Dept:	1997-02-24
CID:	351
Water Affected:	Not reported
Spill Notifier:	Responsible Party
Last Inspection:	Not reported
Recommended Penalty:	False
Meets Standard:	False
UST Involvement:	False
Remediation Phase:	0
Date Entered In Computer:	1997-02-24
Spill Record Last Update:	1997-06-04
Spiller Name:	ALLEN WEINTRAUB
Spiller Company:	WEATHER FUEL COMPANY
Spiller Address:	802 JAMAICA AVENUE
Spiller County:	001
Spiller Contact:	CHARLES LEHEY
Spiller Phone:	(718) 647-1500
Spiller Extention:	Not reported
DEC Region:	2
DER Facility ID:	208368
DEC Memo:	Not reported
Remarks:	OVERFILLED TANK ON TRUCK - OIL CAME OUT THE DOME - SPILL CREW ENROUTE

All Materials:

Site ID:	254389
Operable Unit ID:	1041322
Operable Unit:	01
Material ID:	338859
Material Code:	0001A
Material Name:	#2 fuel oil
Case No.:	Not reported
Material FA:	Petroleum
Quantity:	50.00
Units:	G
Recovered:	50.00
Resource Affected:	Soil
Oxygenate:	Not reported

BL444 **LOT 13,TAXBLOCK 174** **NY E DESIGNATION** **S108469651**
NW **80 FLATBUSH AVENUE** **NY NYC OER** **N/A**
1/4-1/2 **BROOKLYN, NY**
0.420 mi.
2216 ft. **Site 2 of 2 in cluster BL**

Relative:
Lower

Actual:
39 ft.

E DESIGNATION:

Name:	LOT 13,TAXBLOCK 174
Address:	80 FLATBUSH AVENUE
City,State,Zip:	BROOKLYN, NY
Tax Lot(s):	13
Tax Block:	174
Borough Code:	Not reported

LOT 13,TAXBLOCK 174 (Continued) **S108469651**

E-No:	E-124
Effective Date:	Not reported
Satisfaction Date:	Not reported
Ceqr Number:	03DME016K
Ulurp Number:	040171 ZMK
Zoning Map No:	12d,16c
Description:	Underground Gasoline Storage Tanks* Testing Protocol.;Window Wall Attenuation & Alternate Ventilation
Lot Remediation Date:	Not reported

NYC OER:

Name:	80 FLATBUSH AVENUE
Address:	80 FLATBUSH AVENUE
City,State,Zip:	BROOKLYN, NY
Latitude:	40.685865
Longitude:	-73.978788
OER Project Numbers:	19TMP1556K,19EH-N347K,20CVCP023K
BBL:	3.0017400243001701E+59
OER Program:	VCP (Enrolled), E/RD (Review)
Class:	Active (A)
Phase:	Construction
URL:	https://a002-epic.nyc.gov/app/workspace/9655/docrepository
Postcode:	2
Community Board:	33
Council District:	39
Census Tract:	3000000
BIN:	3001740013
NTA:	DUMBO-Vinegar Hill-Downtown Brooklyn-Boerum Hill

BO445 **HERON FOURTH AVENUE LLC - 164 4TH AVE** **RCRA-VSQG** **1004572334**
WSW **164 4TH AVE** **NY BROWNFIELDS** **NYD987021425**
1/4-1/2 **BROOKLYN, NY 11217** **FINDS**
0.422 mi.
2230 ft. **Site 1 of 4 in cluster BO**

Relative: **Lower**
Actual: **26 ft.**

RCRA Listings:

Date Form Received by Agency:	20190923
Handler Name:	Bp Products North America Bp 25716
Handler Address:	4TH AVE
Handler City,State,Zip:	BROOKLYN, NY 11217
EPA ID:	NYD987021425
Contact Name:	JESSICA VISLOCKY
Contact Address:	PO BOX 6038
Contact City,State,Zip:	ARTESIA, CA 90702
Contact Telephone:	973-392-6150
Contact Fax:	Not reported
Contact Email:	JESSICA.VISLOCKY@BP.COM
Contact Title:	RETAIL COMPLIANCE COORDINATOR
EPA Region:	02
Land Type:	Private
Federal Waste Generator Description:	Conditionally Exempt Small Quantity Generator
Non-Notifier:	Not reported
Biennial Report Cycle:	Not reported
Accessibility:	Not reported
Active Site Indicator:	Handler Activities
State District Owner:	Ny

HERON FOURTH AVENUE LLC - 164 4TH AVE (Continued) **1004572334**

State District:	NYSDEC R2
Mailing Address:	PO BOX 80249
Mailing City,State,Zip:	RANCHO SANTA MARGARITA, CA 92688
Owner Name:	Bp Products North America
Owner Type:	Private
Operator Name:	Bp Products North America
Operator Type:	Private
Short-Term Generator Activity:	No
Importer Activity:	No
Mixed Waste Generator:	No
Transporter Activity:	No
Transfer Facility Activity:	No
Recycler Activity with Storage:	No
Small Quantity On-Site Burner Exemption:	No
Smelting Melting and Refining Furnace Exemption:	No
Underground Injection Control:	No
Off-Site Waste Receipt:	No
Universal Waste Indicator:	No
Universal Waste Destination Facility:	No
Federal Universal Waste:	No
Active Site State-Reg Handler:	---
Federal Facility Indicator:	Not reported
Hazardous Secondary Material Indicator:	N
Sub-Part K Indicator:	Not reported
2018 GPRA Permit Baseline:	Not on the Baseline
2018 GPRA Renewals Baseline:	Not on the Baseline
202 GPRA Corrective Action Baseline:	No
Subject to Corrective Action Universe:	No
Non-TSDFs Where RCRA CA has Been Imposed Universe:	No
Corrective Action Priority Ranking:	No NCAPS ranking
Environmental Control Indicator:	No
Institutional Control Indicator:	No
Human Exposure Controls Indicator:	N/A
Groundwater Controls Indicator:	N/A
Significant Non-Complier Universe:	No
Unaddressed Significant Non-Complier Universe:	No
Addressed Significant Non-Complier Universe:	No
Significant Non-Complier With a Compliance Schedule Universe:	No
Financial Assurance Required:	Not reported
Handler Date of Last Change:	20191108
Recognized Trader-Importer:	No
Recognized Trader-Exporter:	No
Importer of Spent Lead Acid Batteries:	No
Exporter of Spent Lead Acid Batteries:	No
Recycler Activity Without Storage:	No
Manifest Broker:	No
Sub-Part P Indicator:	No

Hazardous Waste Summary:

Waste Code:	D001
Waste Description:	Ignitable Waste
Waste Code:	D018
Waste Description:	Benzene
Waste Code:	X001

HERON FOURTH AVENUE LLC - 164 4TH AVE (Continued) **1004572334**

Waste Description: Not Defined

Waste Code: X003
Waste Description: Not Defined

Handler - Owner Operator:
Owner/Operator Indicator: Owner
Owner/Operator Name: AMOCO OIL CO ATTN M LESSA
Legal Status: Private
Date Became Current: Not reported
Date Ended Current: Not reported
Owner/Operator Address: 14 APOLLO ST
Owner/Operator City,State,Zip: BROOKLYN, NY 99999
Owner/Operator Telephone: 718-389-5966
Owner/Operator Telephone Ext: Not reported
Owner/Operator Fax: Not reported
Owner/Operator Email: Not reported

Owner/Operator Indicator: Owner
Owner/Operator Name: BP PRODUCTS NORTH AMERICA
Legal Status: Private
Date Became Current: Not reported
Date Ended Current: Not reported
Owner/Operator Address: PO BOX 6038
Owner/Operator City,State,Zip: ARTESIA, CA 90702
Owner/Operator Telephone: 973-392-6150
Owner/Operator Telephone Ext: Not reported
Owner/Operator Fax: Not reported
Owner/Operator Email: JESSICA.VISLOCKY@BP.COM

Owner/Operator Indicator: Operator
Owner/Operator Name: BP PRODUCTS NORTH AMERICA
Legal Status: Private
Date Became Current: Not reported
Date Ended Current: Not reported
Owner/Operator Address: PO BOX 6038
Owner/Operator City,State,Zip: ARTESIA, CA 90702
Owner/Operator Telephone: 973-392-6150
Owner/Operator Telephone Ext: Not reported
Owner/Operator Fax: Not reported
Owner/Operator Email: JESSICA.VISLOCKY@BP.COM

Owner/Operator Indicator: Operator
Owner/Operator Name: AMOCO OIL CO ATTN M LESSA
Legal Status: Private
Date Became Current: Not reported
Date Ended Current: Not reported
Owner/Operator Address: 14 APOLLO ST
Owner/Operator City,State,Zip: BROOKLYN, NY 99999
Owner/Operator Telephone: 718-389-5966
Owner/Operator Telephone Ext: Not reported
Owner/Operator Fax: Not reported
Owner/Operator Email: Not reported

Owner/Operator Indicator: Owner
Owner/Operator Name: AMOCO OIL CO ATTN M LESSA
Legal Status: Private

HERON FOURTH AVENUE LLC - 164 4TH AVE (Continued) **1004572334**

Date Became Current: Not reported
Date Ended Current: Not reported
Owner/Operator Address: 14 APOLLO ST
Owner/Operator City,State,Zip: BROOKLYN, NY 99999
Owner/Operator Telephone: 718-389-5966
Owner/Operator Telephone Ext: Not reported
Owner/Operator Fax: Not reported
Owner/Operator Email: Not reported

Historic Generators:

Receive Date: 20060101
Handler Name: LESLIE & BROTHERS SERVICE STATION INC
Federal Waste Generator Description: Not a generator, verified
State District Owner: Ny
Large Quantity Handler of Universal Waste: No
Recognized Trader Importer: No
Recognized Trader Exporter: No
Spent Lead Acid Battery Importer: No
Spent Lead Acid Battery Exporter: No
Current Record: No
Non Storage Recycler Activity: Not reported
Electronic Manifest Broker: Not reported

Receive Date: 20070101
Handler Name: LESLIE & BROTHERS SERVICE STATION INC
Federal Waste Generator Description: Not a generator, verified
State District Owner: Ny
Large Quantity Handler of Universal Waste: No
Recognized Trader Importer: No
Recognized Trader Exporter: No
Spent Lead Acid Battery Importer: No
Spent Lead Acid Battery Exporter: No
Current Record: No
Non Storage Recycler Activity: Not reported
Electronic Manifest Broker: Not reported

Receive Date: 19921106
Handler Name: LESLIE & BROTHERS SERVICE STATION INC
Federal Waste Generator Description: Conditionally Exempt Small Quantity Generator
State District Owner: Ny
Large Quantity Handler of Universal Waste: No
Recognized Trader Importer: No
Recognized Trader Exporter: No
Spent Lead Acid Battery Importer: No
Spent Lead Acid Battery Exporter: No
Current Record: No
Non Storage Recycler Activity: Not reported
Electronic Manifest Broker: Not reported

Receive Date: 20190923
Handler Name: BP PRODUCTS NORTH AMERICA BP 25716
Federal Waste Generator Description: Conditionally Exempt Small Quantity Generator
State District Owner: Ny
Large Quantity Handler of Universal Waste: No
Recognized Trader Importer: No
Recognized Trader Exporter: No
Spent Lead Acid Battery Importer: No

HERON FOURTH AVENUE LLC - 164 4TH AVE (Continued) **1004572334**

Spent Lead Acid Battery Exporter: No
Current Record: Yes
Non Storage Recycler Activity: No
Electronic Manifest Broker: No

List of NAICS Codes and Descriptions:
NAICS Code: 44711
NAICS Description: GASOLINE STATIONS WITH CONVENIENCE STORES

Has the Facility Received Notices of Violations:
Found Violation: No
Agency Which Determined Violation: Not reported
Violation Short Description: Not reported
Date Violation was Determined: Not reported
Actual Return to Compliance Date: Not reported
Return to Compliance Qualifier: Not reported
Violation Responsible Agency: Not reported
Scheduled Compliance Date: Not reported
Enforcement Identifier: Not reported
Date of Enforcement Action: Not reported
Enforcement Responsible Agency: Not reported
Enforcement Docket Number: Not reported
Enforcement Attorney: Not reported
Corrective Action Component: Not reported
Appeal Initiated Date: Not reported
Appeal Resolution Date: Not reported
Disposition Status Date: Not reported
Disposition Status: Not reported
Disposition Status Description: Not reported
Consent/Final Order Sequence Number: Not reported
Consent/Final Order Respondent Name: Not reported
Consent/Final Order Lead Agency: Not reported
Enforcement Type: Not reported
Enforcement Responsible Person: Not reported
Enforcement Responsible Sub-Organization: Not reported
SEP Sequence Number: Not reported
SEP Expenditure Amount: Not reported
SEP Scheduled Completion Date: Not reported
SEP Actual Date: Not reported
SEP Defaulted Date: Not reported
SEP Type: Not reported
SEP Type Description: Not reported
Proposed Amount: Not reported
Final Monetary Amount: Not reported
Paid Amount: Not reported
Final Count: Not reported
Final Amount: Not reported

Evaluation Action Summary:
Evaluation Date: 20190619
Evaluation Responsible Agency: State
Found Violation: No
Evaluation Type Description: COMPLIANCE EVALUATION INSPECTION
Evaluation Responsible Person Identifier: NYSC
Evaluation Responsible Sub-Organization: R2
Actual Return to Compliance Date: Not reported

HERON FOURTH AVENUE LLC - 164 4TH AVE (Continued) **1004572334**

Scheduled Compliance Date:	Not reported
Date of Request:	Not reported
Date Response Received:	Not reported
Request Agency:	Not reported
Former Citation:	Not reported

BROWNFIELDS:

Name:	164 4TH AVE
Address:	164 4TH AVENUE
City,State,Zip:	BROOKLYN, NY 11217
Program:	BCP
Site Code:	637074
Acres:	0.310
HW Code:	C224368
SWIS:	2401
Town:	New York City
Record Added Date:	06/03/2022
Record Updated Date:	03/27/2023
Update By:	HMDUDEK
Site Description:	Location: The site's application to the Brownfield Cleanup Program (BCP) was terminated at the request of the owner. The site is located at 164 4th Avenue, Brooklyn, New York (Site). The site is identified as Tax Block 420, Lot 37 in Kings County. Site Features: The proposed BCP site boundary is equivalent to the parcel s tax map metes and bounds. The total surface area of the site is 13,480-square feet. The site is currently used as a BP-branded gasoline filling station with a convenience store. The building used as the convenience store is a one-story, masonry and steel building that does not contain a basement. The building was constructed in 1988 and is approximately 1,300 square feet in surface area. The existing surface improvements at the site consist of asphalt parking areas and concrete walkways. There are three active underground storage tanks (USTs) existing on-site (one 12,000-gallon and two 10,000-gallon gasoline, double wall, fiberglass, installed in 1997), one inactive UST (550-gallon fuel oil, installed in 1997), and six gasoline fuel dispensers. Current Zoning and Land Use: The current zoning designation of the site is C4-4D. The current land use is commercial. Properties adjacent to the Site and respective land uses are summarized as follows: to the north, Douglass Street and mixed residential/commercial buildings across the street; to the south, commercial warehouses; to the east, 4th avenue and an underground MTA subway (N, R and D lines), across 4th Avenue are multi-family residential lots, one mixed-use residential and commercial lot, and a vacant parcel; and, to the west, a commercial office building and industrial/manufacturing warehouses. Past Use of the Site: The Phase I Environmental Site Assessment Report (ESA) prepared by Impact Environmental in 2011 summarizes the past uses and ownership of the site. According to the Phase I ESA, the site was first developed in 1906 with two residential dwellings. As of 1926, the western portion of the site maintained lumber storage, the eastern portion of the site maintained a gasoline filling station with at least three gasoline USTs, and the northern portion of the site was used for automobile repair and sales. From 1951 to 1980 the southern and western portion of the site were used for truck sales, and the northeastern portion of the site maintained a gasoline filling station with at least four USTs. By 1965, the USTs associated with

HERON FOURTH AVENUE LLC - 164 4TH AVE (Continued) **1004572334**

the gas station were located further north than the previous USTs documented in 1926. In 1988, the site continued to be used for truck sales and as a gasoline filling station, with the addition of a metal canopy in the central portion of the site. Since 1926, the site has maintained at least four generations of USTs. In 1998, 14 inactive USTs were removed from the site including four (4) 4,000-gallon gasoline USTs; two (2) 550-gallon waste oil USTs; several abandoned 550-gallon gasoline USTs; and associated piping. No documentation was available regarding the proper decommission of structures and/or chemicals associated with former automotive repair activities (e.g., oil/water separators, lifts, solvents). A total of 1,498 tons of petroleum-impacted soil were removed from the site between March 23 and April 8, 1998, by Baltec on behalf of BP (Impact, 2011). The material was transported by Indian Valley Bulk Carriers and disposed of by Soil Safe Incorporated located in Salem, New Jersey. Endpoint samples collected from the 1998 UST removal excavation detected the presence of volatile organic compounds (VOCs) and semi-volatile organic compounds (SVOCs) above the guideline criteria (concentrations detected and criteria used for data comparison is unknown) and a spill incident was reported to the New York State Department of Environmental Conservation (NYSDEC). The spill was recorded by NYSDEC as spill #97-13442 for the release of unknown quantities of gasoline and methyl-tert-butyl ether (MTBE) from historical USTs. The spill was open at the site from 1998 to 2017, during which several environmental investigations occurred including subsurface hydrocarbon assessments (2004-2005) and quarterly groundwater monitoring (2005-2010, 2012-2014, and 2017) performed by Delta Environmental Consultants, Inc (Delta), EnviroTrac Environmental Services (EnviroTrac), and Antea Group. Several off-site confirmed or potential contamination sources were identified during previous investigations, including a historical Manufactured Gas Plant (MGP) that was maintained approximately 350 feet northwest of the site. A gasometer tower associated with the MGP was located on the western end of Block 420 (same block as the Site), along 3rd Avenue. Upon rezoning of the site and the Gowanus neighborhood at the end of 2021, E-Designations for hazardous materials and noise were assigned to the site through New York City Office of Environmental Remediation (NYCOER). Since the end of 2021, Heron Fourth Avenue LLC and Roux have worked with NYCOER to investigate the site through the E Designation Program. A Remedial Investigation (RI) was performed at the site by Roux in 2021 for the characterization of environmental conditions. Site Geology and Hydrogeology: The existing grade of the site varies from approximately elevation 24.1 to elevation 27.5 feet [North American Vertical Datum of 1988]. The site slopes slightly to the east/southeast towards 4th Avenue with an approximate gradient of 2 to 4 percent. The stratigraphy of the site observed during the Remedial Investigation from the surface to depths ranging from 10 to 26 ft bls consists of urban fill containing fine to coarse sand and silt with some brick, concrete, asphalt, and traces of other inorganic fill materials. The average depth of the bottom of the urban fill layer is approximately 17 ft bls. Below the fill is native soil consisting of primarily of sand and gravel, with some silt lenses. An ash layer was identified within the urban fill later beneath the mid to western portions of the site at thicknesses ranging from 1 to 9 feet. The ash layer was considered a separate and distinct layer from the typical urban fill observed in the other areas and depths at the site. Bedrock was not encountered in any of

HERON FOURTH AVENUE LLC - 164 4TH AVE (Continued) **1004572334**

	the RIR or geotechnical soil borings. The deepest geotechnical soil boring advanced at the site was 102 ft. The average depth to groundwater at the site is 18 ft bls and the range in depth is approximately 15 ft bls to 21 ft bls. Groundwater beneath the site generally flows from the north to the south-southwest.
Env Problem:	Information submitted with the BCP application regarding the environmental condition at the site are currently under review and will be revised as additional information becomes available.
Health Problem:	Information submitted with the BCP application regarding the conditions at the site are currently under review and will be revised as additional information becomes available.
Dump:	Not reported
Structure:	Not reported
Lagoon:	Not reported
Landfill:	Not reported
Pond:	Not reported
Disp Start:	Not reported
Disp Term:	Not reported
Lat/Long:	Not reported
Dell:	Not reported
Record Add:	Not reported
Record Upd:	Not reported
Updated By:	Not reported
Own Op:	1
Sub Type:	E
Owner Name:	Roee Wiczyk
Owner Company:	Heron Fourth Avenue LLC
Owner Address:	81 Main Street
Owner Addr2:	Not reported
Owner City,St,Zip:	White Plains, NY 10601
Owner Country:	United States of America
Own Op:	4
Sub Type:	E
Owner Name:	Jim Perry
Owner Company:	BP Products North America, Inc.
Owner Address:	30 South Wacker Drive, 8N - 306
Owner Addr2:	Not reported
Owner City,St,Zip:	Chicago, IL 60606
Owner Country:	United States of America
Own Op:	6
Sub Type:	P03
Owner Name:	Roee Wiczyk
Owner Company:	Heron Fourth Avenue LLC
Owner Address:	81 Main Street
Owner Addr2:	Not reported
Owner City,St,Zip:	White Plains, NY 10601
Owner Country:	United States of America
Own Op:	Document Repository
Sub Type:	NNN
Owner Name:	n/a
Owner Company:	Brooklyn Library - Pacific Branch
Owner Address:	25 Fourth Avenue at Pacific Street
Owner Addr2:	Not reported
Owner City,St,Zip:	Brooklyn, NY 11217
Owner Country:	United States of America
Own Op:	Document Repository
Sub Type:	NNN

HERON FOURTH AVENUE LLC - 164 4TH AVE (Continued) **1004572334**

Owner Name:	Peter D. Fleming
Owner Company:	Brooklyn Community Board 6
Owner Address:	250 Baltic Street
Owner Addr2:	Not reported
Owner City,St,Zip:	Brooklyn, NY 11201
Owner Country:	United States of America
HW Code:	Not reported
Waste Type:	Not reported
Waste Quantity:	Not reported
Waste Code:	Not reported
Crossref ID:	Not reported
Cross Ref Type Code:	Not reported
Cross Ref Type:	Not reported
Record Added Date:	Not reported
Record Updated:	Not reported
Updated By:	Not reported

FINDS:
Registry ID: 110071268790

Click Here for FRS Facility Detail Report:

Environmental Interest/Information System:
The Resource Conservation and Recovery Act Information System (RCRAInfo) is EPA's comprehensive information system in support of the Resource Conservation and Recovery Act (RCRA) of 1976 and the Hazardous and Solid Waste Amendments (HSWA) of 1984. It tracks many types of information about generators, transporters, treaters, storers, and disposers of hazardous waste.
Registry ID: 110071456327

Click Here for FRS Facility Detail Report:

Environmental Interest/Information System:
The Resource Conservation and Recovery Act Information System (RCRAInfo) is EPA's comprehensive information system in support of the Resource Conservation and Recovery Act (RCRA) of 1976 and the Hazardous and Solid Waste Amendments (HSWA) of 1984. It tracks many types of information about generators, transporters, treaters, storers, and disposers of hazardous waste.
Registry ID: 110004497651

Click Here for FRS Facility Detail Report:

Environmental Interest/Information System:
The Resource Conservation and Recovery Act Information System (RCRAInfo) is EPA's comprehensive information system in support of the Resource Conservation and Recovery Act (RCRA) of 1976 and the Hazardous and Solid Waste Amendments (HSWA) of 1984. It tracks many types of information about generators, transporters, treaters, storers, and disposers of hazardous waste.

Click this hyperlink while viewing on your computer to access additional FINDS: detail in the EDR Site Report.

BO446 **164 4TH AVENUE** **NY VCP** **S130566786**
WSW **164 4TH AVENUE** **N/A**
1/4-1/2 **NEW YORK CITY, NY**
0.422 mi.
2230 ft. **Site 2 of 4 in cluster BO**

Relative: **Lower**
Actual: **26 ft.**

VCP NYC:

Project ID:	22TMP0656K,22EH-N245K,22CVCP087K
Name:	164 4TH AVENUE
Address:	164 4TH AVENUE
City,State,Zip:	NEW YORK CITY, NY
Borough:	Brooklyn
BBL:	3004200037
OER Program:	VCP (Enrolled), E/RD (Review)
Phase:	Construction
Latitude:	40.679223
Longitude:	-73.981829
Postcode:	6
Community Board:	33
Council District:	119
Census Tract:	3006805
BIN:	3004200037
NTA:	Park Slope-Gowanus

BM447 **105 3RD AVE** **NY LTANKS** **S102672023**
WNW **105 3RD AVENUE** **NY Spills** **N/A**
1/4-1/2 **BROOKLYN, NY**
0.428 mi.
2258 ft. **Site 2 of 2 in cluster BM**

Relative: **Lower**
Actual: **25 ft.**

LTANKS:

Name:	105 3RD AVE
Address:	105 3RD AVENUE
City,State,Zip:	BROOKLYN, NY
Spill Number/Closed Date:	9210549 / 1998-11-12
Facility ID:	9210549
Site ID:	327377
Spill Date:	1992-12-12
Spill Cause:	Tank Overfill
Spill Source:	Private Dwelling
Spill Class:	D3
Cleanup Ceased:	Not reported
SWIS:	2401
Investigator:	SIGONA
Referred To:	Not reported
Reported to Dept:	1992-12-13
CID:	Not reported
Water Affected:	Not reported
Spill Notifier:	Responsible Party
Last Inspection:	Not reported
Recommended Penalty:	False
Meets Standard:	True
UST Involvement:	False
Remediation Phase:	0
Date Entered In Computer:	1992-12-15
Spill Record Last Update:	1998-11-12
Spiller Name:	Not reported
Spiller Company:	Not reported
Spiller Address:	Not reported
Spiller County:	001

105 3RD AVE (Continued) **S102672023**

Spiller Contact:	Not reported
Spiller Phone:	Not reported
Spiller Extention:	Not reported
DEC Region:	2
DER Facility ID:	101565
DEC Memo:	Not reported
Remarks:	BAERENKLAU OIL APPLIED SPEEDY-DRY

All Materials:

Site ID:	327377
Operable Unit ID:	977180
Operable Unit:	01
Material ID:	404007
Material Code:	0001A
Material Name:	#2 fuel oil
Case No.:	Not reported
Material FA:	Petroleum
Quantity:	-1.00
Units:	G
Recovered:	.00
Resource Affected:	Soil
Oxygenate:	Not reported

SPILLS:

Name:	105 3RD AVE/BROOKLYN
Address:	105 3RD AVENUE
City,State,Zip:	BROOKLYN, NY
Spill Number/Closed Date:	9009533 / 1990-12-03
Facility ID:	9009533
Facility Type:	ER
DER Facility ID:	101565
Site ID:	116745
DEC Region:	2
Spill Cause:	Human Error
Spill Class:	Not reported
SWIS:	2401
Spill Date:	1990-12-03
Investigator:	FINGER
Referred To:	Not reported
Reported to Dept:	1990-12-03
CID:	Not reported
Water Affected:	Not reported
Spill Source:	Private Dwelling
Spill Notifier:	Other
Cleanup Ceased:	1990-12-03
Cleanup Meets Std:	True
Last Inspection:	Not reported
Recommended Penalty:	False
UST Trust:	False
Remediation Phase:	0
Date Entered In Computer:	1990-12-11
Spill Record Last Update:	2003-03-20
Spiller Name:	Not reported
Spiller Company:	Not reported
Spiller Address:	Not reported
Spiller Company:	001

105 3RD AVE (Continued) **S102672023**

Contact Name: Not reported
DEC Memo: BAERENKLAU SPILL TEAM ENROUTE TO CLEAN UP SPILL.
Remarks: Not reported

All Materials:
Site ID: 116745
Operable Unit ID: 949952
Operable Unit: 01
Material ID: 429745
Material Code: 0001A
Material Name: #2 fuel oil
Case No.: Not reported
Material FA: Petroleum
Quantity: 2.00
Units: G
Recovered: .00
Resource Affected: Soil
Oxygenate: Not reported

BN448 **410 CLINTON AVE/BKLYN** **NY LTANKS S102140923**
NE **410 CLINTON AVENUE** **NY Spills N/A**
1/4-1/2 **NEW YORK CITY, NY**
0.430 mi.
2270 ft. **Site 2 of 2 in cluster BN**

Relative:
Higher

Actual:
88 ft.

LTANKS:
Name: 410 CLINTON AVE/GATES&GRE
Address: 410 CLINTON AVE
City,State,Zip: NEW YORK CITY, NY
Spill Number/Closed Date: 9012611 / 2004-01-12
Facility ID: 9012611
Site ID: 262029
Spill Date: 1991-03-08
Spill Cause: Tank Overfill
Spill Source: Private Dwelling
Spill Class: C4
Cleanup Ceased: Not reported
SWIS: 2401
Investigator: RWAUSTIN
Referred To: Not reported
Reported to Dept: 1991-03-08
CID: Not reported
Water Affected: Not reported
Spill Notifier: Affected Persons
Last Inspection: Not reported
Recommended Penalty: False
Meets Standard: False
UST Involvement: False
Remediation Phase: 0
Date Entered In Computer: 1991-03-08
Spill Record Last Update: 2004-01-12
Spiller Name: Not reported
Spiller Company: MARIAN CRESTO
Spiller Address: 66-17 MYRTLE AVE
Spiller County: 001
Spiller Contact: Not reported
Spiller Phone: Not reported

410 CLINTON AVE/BKLYN (Continued) **S102140923**

Spiller Extention:	Not reported
DEC Region:	2
DER Facility ID:	213982
DEC Memo:	Prior to Sept, 2004 data translation this spill Lead_DEC Field was AUSTIN 1/12/04 - AUSTIN - VAGUE SPILL REPORT FROM 13YRS. AGO - CLOSED - ORIG. ASSIGNED TO FINGER - END
Remarks:	POSSIBLE LEAK & FUMES, FACILITY INSPECTION

All Materials:

Site ID:	262029
Operable Unit ID:	952370
Operable Unit:	01
Material ID:	429081
Material Code:	0066A
Material Name:	unknown petroleum
Case No.:	Not reported
Material FA:	Petroleum
Quantity:	-1.00
Units:	L
Recovered:	.00
Resource Affected:	Soil
Oxygenate:	Not reported

SPILLS:

Name:	410 CLINTON AVE/BKLYN
Address:	410 CLINTON AVENUE
City,State,Zip:	NEW YORK CITY, NY
Spill Number/Closed Date:	9100536 / 1995-06-07
Facility ID:	9100536
Facility Type:	ER
DER Facility ID:	159382
Site ID:	191085
DEC Region:	2
Spill Cause:	Unknown
Spill Class:	C4
SWIS:	2401
Spill Date:	1991-04-14
Investigator:	FINGER
Referred To:	Not reported
Reported to Dept:	1991-04-14
CID:	Not reported
Water Affected:	Not reported
Spill Source:	Private Dwelling
Spill Notifier:	Affected Persons
Cleanup Ceased:	1995-06-07
Cleanup Meets Std:	True
Last Inspection:	Not reported
Recommended Penalty:	False
UST Trust:	False
Remediation Phase:	0
Date Entered In Computer:	1991-04-16
Spill Record Last Update:	1995-06-07
Spiller Name:	Not reported
Spiller Company:	Not reported
Spiller Address:	Not reported
Spiller Company:	001

410 CLINTON AVE/BKLYN (Continued) **S102140923**

Contact Name:	Not reported
DEC Memo:	TENANT HAS NO HEAT IN APARTMENT.
Remarks:	Not reported

All Materials:

Site ID:	191085
Operable Unit ID:	954068
Operable Unit:	01
Material ID:	426726
Material Code:	0066A
Material Name:	unknown petroleum
Case No.:	Not reported
Material FA:	Petroleum
Quantity:	-1.00
Units:	Not reported
Recovered:	.00
Resource Affected:	Soil
Oxygenate:	Not reported

BO449 **RINALDI RECYCLING CO. INC.** **NY SWF/LF** **S105842419**
WSW **182 4TH AVE.** **N/A**
1/4-1/2 **BROOKLYN, NY 11217**
0.434 mi.
2291 ft. **Site 3 of 4 in cluster BO**

Relative:
Lower

Actual:
26 ft.

SWF/LF:

Name:	RINALDI RECYCLING CO. INC.
Address:	182 4TH AVE.
City,State,Zip:	BROOKLYN, NY 11217
Flag:	INACTIVE
Region Code:	2
Phone Number:	7185226648
Owner Name:	Frank Rinaldi
Owner Type:	Not reported
Owner Address:	182 4th Ave.
Owner Addr2:	Not reported
Owner City,St,Zip:	Brooklyn, NY 11217
Owner Email:	Not reported
Owner Phone:	7185226648
Contact Name:	Not reported
Contact Address:	Not reported
Contact Addr2:	Not reported
Contact City,St,Zip:	Not reported
Contact Email:	Not reported
Contact Phone:	Not reported
Activity Desc:	Regulated medical waste - radiopharmacy
Activity Number:	[24MA9]
Active:	No
East Coordinate:	Not reported
North Coordinate:	Not reported
Accuracy Code:	Not reported
Regulatory Status:	Registration
Waste Type:	Not reported
Authorization #:	Not reported
Authorization Date:	Not reported
Expiration Date:	Not reported
Operator Name:	Not reported

RINALDI RECYCLING CO. INC. (Continued) **S105842419**

Operator Type: Not reported
Laste Date: Not reported

BP450 **125 THIRD AVENUE** **NY VCP** **S125316811**
WNW **125 3RD AVENUE** **N/A**
1/4-1/2 **NEW YORK CITY, NY**
0.434 mi.
2292 ft. **Site 1 of 2 in cluster BP**

Relative: VCP NYC:
Lower

Actual: Project ID:	15TMP0349K,15EH-N349K,16CVCP006K
24 ft. Name:	125 THIRD AVENUE
Address:	125 3RD AVENUE
City,State,Zip:	NEW YORK CITY, NY
Borough:	Brooklyn
BBL:	3003950003
OER Program:	VCP (Enrolled), E/RD (Review)
Phase:	Site Management
Latitude:	40.682338
Longitude:	-73.982712
Postcode:	2
Community Board:	33
Council District:	127
Census Tract:	3336057
BIN:	3003950003
NTA:	DUMBO-Vinegar Hill-Downtown Brooklyn-Boerum Hill

BP451 **125 THIRD AVENUE** **NY NYC OER** **S129931986**
WNW **125 3RD AVENUE** **N/A**
1/4-1/2 **BROOKLYN, NY**
0.434 mi.
2292 ft. **Site 2 of 2 in cluster BP**

Relative: NYC OER:
Lower

Actual: Name:	125 THIRD AVENUE
24 ft. Address:	125 3RD AVENUE
City,State,Zip:	BROOKLYN, NY
Latitude:	40.682338
Longitude:	-73.982712
OER Project Numbers:	15TMP0349K,15EH-N349K,16CVCP006K
BBL:	3003950003
OER Program:	VCP (Enrolled), E/RD (Review)
Class:	Completed (C)
Phase:	Site Management
URL:	https://a002-epic.nyc.gov/app/workspace/2884/docrepository
Postcode:	2
Community Board:	33
Council District:	127
Census Tract:	3336057
BIN:	3003950003
NTA:	DUMBO-Vinegar Hill-Downtown Brooklyn-Boerum Hill

BO452 **RINALDI RECYCLING CO.** **NY SWRCY** **S105842286**
WSW **326 DOUGLASS STREET** **N/A**
1/4-1/2 **BROOKLYN, NY 11217**
0.436 mi.
2301 ft. **Site 4 of 4 in cluster BO**

Relative: **Lower**
Actual: **25 ft.**

SWRCY:

Name:	RINALDI RECYCLING CO.
Address:	326 DOUGLASS STREET
City,State,Zip:	BROOKLYN, NY 11217
Region:	2
Facility Address 2:	Not reported
Phone Number:	7185226648
Owner Type:	Not reported
Owner Name:	Not reported
Owner Address:	Not reported
Owner Address 2:	Not reported
Owner City,St,Zip:	Not reported
Owner Email:	Not reported
Owner Phone:	Not reported
Contact Name:	DOMINICK RINALDI
Contact Address:	Not reported
Contact Address 2:	Not reported
Contact City,St,Zip:	Not reported
Contact Email:	Not reported
Contact Phone:	Not reported
Activity Desc:	RHRF - registration
Activity Number:	[24MA9]
Active:	No
East Coordinate:	585977
North Coordinate:	4503566
Accuracy Code:	Not reported
Regulatory Status:	Not reported
Permit #:	Not reported
Auth. Date:	Not reported
Expiration Date:	Not reported
Waste Types:	Not reported
Operator Name:	Not reported
Operator Type:	Not reported
Last Date:	Not reported

BQ453 **APRT** **NY LTANKS** **S109064108**
NNW **25 LAFAYTEE AVE** **N/A**
1/4-1/2 **BROOKLYN, NY**
0.436 mi.
2304 ft. **Site 1 of 2 in cluster BQ**

Relative: **Lower**
Actual: **39 ft.**

LTANKS:

Name:	APRT
Address:	25 LAFAYTEE AVE
City,State,Zip:	BROOKLYN, NY
Spill Number/Closed Date:	0711692 / 2008-09-04
Facility ID:	0711692
Site ID:	393211
Spill Date:	2008-02-06
Spill Cause:	Tank Test Failure
Spill Source:	Commercial/Industrial
Spill Class:	C4
Cleanup Ceased:	Not reported
SWIS:	2401

APRT (Continued) **S109064108**

Investigator:	bkfalvey
Referred To:	Not reported
Reported to Dept:	2008-02-06
CID:	444
Water Affected:	Not reported
Spill Notifier:	Other
Last Inspection:	Not reported
Recommended Penalty:	False
Meets Standard:	False
UST Involvement:	Not reported
Remediation Phase:	0
Date Entered In Computer:	2008-02-06
Spill Record Last Update:	2008-09-04
Spiller Name:	CARMEN SANDATAGO
Spiller Company:	APRT
Spiller Address:	25 LAFAYTEE AVE
Spiller County:	001
Spiller Contact:	CARMEN SANDATAGO
Spiller Phone:	(646) 673-6714
Spiller Extention:	Not reported
DEC Region:	2
DER Facility ID:	342826
DEC Memo:	2/19/08 bf: Sent ttf letter to: Pietro Ruggiero 25 Lafayette Assoc. 104 South Central Ave., Rm. 10 Valley Stream, NY 11580 2/26/08 bf: Letter returned and marked RETURN TO SENDER, ATTEMPTED - NOT KNOWN, UNABLE TO FORWARD. Called Pierto Ruggiero of 25 Lafayette Assoc., which is the contact on application. They no longer own the property. They gave me new owner as 25 Lafayette Investor LLC and phone number is (212)262-1220. Called there and was given this number (212)488-1770. Spoke to Irvan Daniel. He said person handling tank tests is on vacation this week(Carmen Santingo - he was unsure of the last name). Told him I will email a letter to him explaining what needs to be done. TTF letter sent to: Irvan Daniel The Dermot Company 25 Lafayette Investor, LLC 320 West 57th St. New York, NY 10019 3/27/08 Received fax from Ted Dros of ProTest on 3/18/08. They were hired as the contractor to make repairs. bf 9/04/08: Received TTT via fax from Pro Test on behalf of property owner. Pro Test performed on Feb. 6, 2008 tankk & system TT and it failed with a dry leak. On April 11, 2008 Pro Test technicians regasketed and rebolted the manhole cover and the tank & system passed second test. Technician reports that no visible sign of any contamination was found. TTT results reviewed and processed. Spill case is closure. (MA)
Remarks:	dry leak

All TTF:

Facility ID:	0711692
Spill Number:	0711692
Spill Tank Test:	2384625
Site ID:	393211
Tank Number:	Not reported
Tank Size:	3000
Material:	Not reported
EPA UST:	Not reported
UST:	True
Cause:	Not reported
Source:	Not reported
Test Method:	03
Test Method 2:	Horner EZ Check I or II

APRT (Continued) **S109064108**

Leak Rate: .00
Gross Fail: Not reported
Modified By: Watchdog
Last Modified Date: Not reported

All Materials:
Site ID: 393211
Operable Unit ID: 1150180
Operable Unit: 01
Material ID: 2140766
Material Code: 0001A
Material Name: #2 fuel oil
Case No.: Not reported
Material FA: Petroleum
Quantity: .00
Units: G
Recovered: .00
Resource Affected: Soil
Oxygenate: Not reported

454
North
1/4-1/2
0.438 mi.
2310 ft.

141-147 LAFAYETTE AVE. **NY LTANKS** **S102672123**
141 LAFAYETTE AVE **N/A**
BROOKLYN, NY

Relative:
Higher

Actual:
76 ft.

LTANKS:
Name: 141-147 LAFAYETTE AVE.
Address: 141 LAFAYETTE AVE
City,State,Zip: BROOKLYN, NY
Spill Number/Closed Date: 9213645 / 2006-08-31
Facility ID: 9213645
Site ID: 325970
Spill Date: 1992-07-02
Spill Cause: Tank Overfill
Spill Source: Commercial/Industrial
Spill Class: C3
Cleanup Ceased: Not reported
SWIS: 2401
Investigator: rvketani
Referred To: Not reported
Reported to Dept: 1993-03-11
CID: Not reported
Water Affected: Not reported
Spill Notifier: Affected Persons
Last Inspection: Not reported
Recommended Penalty: False
Meets Standard: False
UST Involvement: False
Remediation Phase: 0
Date Entered In Computer: 1993-03-12
Spill Record Last Update: 2006-09-05
Spiller Name: Not reported
Spiller Company: ALMAR FUEL CO.
Spiller Address: 918 MCDONALD AVE.
Spiller County: 001

141-147 LAFAYETTE AVE. (Continued) **S102672123**

Spiller Contact:	Not reported
Spiller Phone:	Not reported
Spiller Extention:	Not reported
DEC Region:	2
DER Facility ID:	262588
DEC Memo:	Prior to Sept, 2004 data translation this spill Lead_DEC Field was TIPPLE 10/10/95: This is additional information about material spilled from the translation of the old spill file: 75 YDS CONTAIM SOIL. 6/7/04 TIPPLE UPDATING///TRANSFERRED FROM TIBBE TO TIPPLE/// Ernesto Samuels property mgt agent (718-875-5040 ex.11) contacted. Investigation workplan to be forwarded for review. 8/30/06 - Austin - Received correspondence and 2 phtos from Alastiar James, treasurer of Lafayette Court Apartment Coop at 147c Lafayett Ave., Bronx. Letter requested closure of spill report. Reassigned from DeCandia in Albany to Ketani in Region 2 office, to review submittal and evaluate for closure. - end 8/31/06 - Raphael Ketani. I spoke to Alastair James, Treasurer, Lafayette Court Apartment Coop, 147C Lafayette Avenue, Brooklyn, NY, 11238. He explained that this was a very small spill when it took place. He said it was just an overfill and only a very small area was affected - maybe 5 by 5. Based upon my conversation with Mr. James, the pictures he has enclosed with his letter showing the that the garden has recovered, and the small (1 gal.) size of the spill, I am closing the spill case. Mr. James wrote that he would like a closure letter. I will send one out today.
Remarks:	OIL LEAKS FROM VENT TO BRICK PATHWAY & SOIL AREA & SHRUBS. ALMAR FUEL CO. RETURNED & APPLIED SPEEDI-DRI. APPROX. 1 WEEK LATER P/U & REMOVED & SAND WAS APPLIED. CHEMICAL CONSULTING CORP. TESTED SAMPLES

All Materials:

Site ID:	325970
Operable Unit ID:	977756
Operable Unit:	01
Material ID:	403412
Material Code:	0001A
Material Name:	#2 fuel oil
Case No.:	Not reported
Material FA:	Petroleum
Quantity:	-1.00
Units:	G
Recovered:	.00
Resource Affected:	Soil
Oxygenate:	Not reported

BQ455 **620 FULTON ST.** **NY LTANKS** **S100879265**
NNW **620 FULTON STREET** **N/A**
1/4-1/2 **BROOKLYN, NY**
0.440 mi.
2323 ft. **Site 2 of 2 in cluster BQ**

Relative: **Lower**

Actual: **41 ft.**

LTANKS:

Name:	620 FULTON ST.
Address:	620 FULTON STREET
City,State,Zip:	BROOKLYN, NY
Spill Number/Closed Date:	9313579 / 2006-04-21
Facility ID:	9313579
Site ID:	288263
Spill Date:	1994-02-18

620 FULTON ST. (Continued) **S100879265**

Spill Cause:	Tank Failure
Spill Source:	Gasoline Station or other PBS Facility
Spill Class:	B3
Cleanup Ceased:	2004-06-29
SWIS:	2401
Investigator:	WXSUN
Referred To:	Not reported
Reported to Dept:	1994-02-18
CID:	Not reported
Water Affected:	Not reported
Spill Notifier:	Other
Last Inspection:	Not reported
Recommended Penalty:	False
Meets Standard:	False
UST Involvement:	True
Remediation Phase:	0
Date Entered In Computer:	1994-02-22
Spill Record Last Update:	2006-09-18
Spiller Name:	561-818-5751
Spiller Company:	RENDEL FORBES - OWNER
Spiller Address:	Not reported
Spiller County:	001
Spiller Contact:	Not reported
Spiller Phone:	Not reported
Spiller Extention:	Not reported
DEC Region:	2
DER Facility ID:	233501
DEC Memo:	Prior to Sept, 2004 data translation this spill Lead_DEC Field was SUN 3/11/03 - SAMUEL- File available in active unassigned spill files. 1/14/2004 Reassigned from O'Dowd to Sun. Also refer to Spill # 8911007 for this site. 01/22/04 Sun sent a letter to Rendel Forbes, the Respondent requiring the following: 1) A subsurface investigation to adequately characterize site hydrogeology and to completely delineate the full extent of petroleum contamination both on-site and off-site must be performed. The investigation at a minimum must include installation of borings/well: south of MW-DG in the vicinity of sidewalk of Fulton Street about mid-point between MW-UPG and MW-D, 2) Re-sample the two previously installed wells, and 3) A surrounding property sketch. 06/4/04 Letter from Andrew Rudko of AKRF to Joe Sun of DEC with an attachment of subsurface investigation report: The investigation revealed that elevated levels of VOCs were detected in the soil sample collected from the groundwater interface, sample MW-DG (35'-37'). Low levels of SVOCs were detected below the NYSDEC TAGM 4046 Recommended Soil Cleanup Objectives. NO VOCs or SVOCs were detected in the sample from MW-UG. Elevated level of VOCs were detected in MW-DG above the NYSDEC groundwater quality standards. NO SVOCs were detected in MW-DG. Based on the test results, MW-DG had BTEX concentration of 14,710 ug/l, including 130 ug/l of Benzene concentration, 2300 ug/l of Ethylbenze concentration, 680 ug/l of Toluene concentration, 3700 ug/l of o-Xylene concentration and 7900 ug/l of m&p-Xylene concentration. The above concentrations are in excess of NYSDEC Water Quality standards. 06/25/04-File Update by Sun: On 06/22/04 Sun sent a letter and Stipulation Agreement to Rendel Forbes, the property owner requiring complete delineation of soil and groundwater contamination, submittal of an Investigation Summary Report followed by a Remedial Action Plan. The Department set a deadline of July 13, 2004 for signing the Stipulation Agreement by

620 FULTON ST. (Continued) **S100879265**

the Respondent. 07/21/04-File Update by Sun: Om 07/21/04 Sun sent a letter to Rendle Forbes (Property Owner) and Andrew Rudko (Consultant with AKRF) informing them that the Department has reviewed and approved the remediation method proposed by AKRF, dated June 4, 2004. The Department approves the use of the Oxygen Release Compound (ORC) bioremediation technology for the remediation of the contaminated groundwater in the area of the former gasoline tanks. 12/19/05-File Update by Sun: AKRF submitted a letter report dated 10/17/05. The report indicated that Oxygen REleasing Compound (ORC) was injected into the spill area in August/September 2004. THe two wells on the site were sampled on 9/25/05 following low-flow sampling procedures. No gasoline-related compounds were detected in the upgradient we (MWUPG). Concentrations of gasoline-related compounds in the downgradient well (MWDG) have declined since the baseline sampliong was performed in April 2004. Analytical results of MWDG well showed the following concentrations: ND (benzene), 1400 ug/l (ethylbenzene), 38 ug/l toluene). 130 ug/l (o-xylene), 1000 ug/l (m, p-xylene), 120 ug/l (naphthalene), ND (MTBE), 400 ug/l (n-propylbenzene), 940 ug/l (sec-butylbenzene), 110 ug/l (1,3,5-triethylbenzene), 1100 ug/l (1,2,4-triethylbenzene), 350 ug/l (n-butylbenzene). (Sun) 12/28/05-Sun: Sun received a letter report dated 12/27/05 from AKRF. The report is based on the samples taken on 12/4/2005. (sun) 02/21/06-Sun: On 02/17/06, Sun received a report from AKRF for assessment of potential impacts of the residual groundwater contamination on the 620 Fulton Street on the adjacent subway tunnels. Review of this report is pending. (Sun) 04/21/06-Sun: A NFA letter was issued based on assessment of potential impacts of the residual groundwater contamination, performed by AKRF in their letters dated 02/17/06 and 03/15/06. The NFA was based on the following: 1)The gasoline tanks and all associated gasoline-impacted soil down to a depth of 22 feet below grade were removed in 1994; 2)Groundwater contamination in the source area under the former tank location has now been significantly reduced. Overall concentrations have been reduced by about 90 percent; 3) Groundwater is at a depth of 37 feet below grade within a dense glacial till with low permeability. There is a subway line directly to the west of the site which further restricts any groundwater movement off-site. 4) The residual concentrations are much too low to have any impact on the adjacent subways; and 5) For totalm.o.and p-xylene, the DEC Div. of Air Resource Short-term Guidance Concentration (SGC)is 4300 ug/m3, which is over ten times the estimated maximum concentration (340 ug/m3) in the tunnel. (Sun)

Remarks: SOIL FOUND IN TANK PULLS 13 TANKS HAVE BEEN PULLED - TO STOCK PILE SOIL -

All Materials:

Site ID:	288263
Operable Unit ID:	992048
Operable Unit:	01
Material ID:	388955
Material Code:	0009
Material Name:	gasoline
Case No.:	Not reported
Material FA:	Petroleum
Quantity:	-1.00
Units:	L
Recovered:	.00
Resource Affected:	Soil

620 FULTON ST. (Continued) **S100879265**

Oxygenate:	Not reported
Name:	CITGO
Address:	620 FULTON STREET
City,State,Zip:	BROOKLYN, NY
Spill Number/Closed Date:	8911007 / 2004-01-14
Facility ID:	8911007
Site ID:	286346
Spill Date:	1990-02-19
Spill Cause:	Tank Test Failure
Spill Source:	Gasoline Station or other PBS Facility
Spill Class:	A3
Cleanup Ceased:	Not reported
SWIS:	2401
Investigator:	WXSUN
Referred To:	Not reported
Reported to Dept:	1990-02-19
CID:	Not reported
Water Affected:	Not reported
Spill Notifier:	Fire Department
Last Inspection:	Not reported
Recommended Penalty:	False
Meets Standard:	False
UST Involvement:	True
Remediation Phase:	0
Date Entered In Computer:	1990-03-01
Spill Record Last Update:	2005-07-19
Spiller Name:	Not reported
Spiller Company:	CITGO
Spiller Address:	Not reported
Spiller County:	999
Spiller Contact:	Not reported
Spiller Phone:	Not reported
Spiller Extention:	Not reported
DEC Region:	2
DER Facility ID:	233501
DEC Memo:	Prior to Sept, 2004 data translation this spill Lead_DEC Field was SUN 02/19/90: TO RETEST. 10/23/03 PBS #2-479888 indicates 13 X 550gal USTs removed on 3/1/94. 12/29/2003 Reassigned from Sullivan to Sun. Also refer to Spill # 93-13579 for this site. 1/14/2004 This spill is closed. To be investigated and remediated under Spill #93-13579.
Remarks:	6-550'S MANIFOLDED -.096GPH

All TTF:

Facility ID:	8911007
Spill Number:	8911007
Spill Tank Test:	1536780
Site ID:	286346
Tank Number:	Not reported
Tank Size:	0
Material:	0009
EPA UST:	Not reported
UST:	Not reported
Cause:	Not reported
Source:	Not reported
Test Method:	00
Test Method 2:	Unknown

620 FULTON ST. (Continued) **S100879265**

Leak Rate: .00
Gross Fail: Not reported
Modified By: Spills
Last Modified Date: Not reported

All Materials:
Site ID: 286346
Operable Unit ID: 936515
Operable Unit: 01
Material ID: 440555
Material Code: 0009
Material Name: gasoline
Case No.: Not reported
Material FA: Petroleum
Quantity: -1.00
Units: L
Recovered: .00
Resource Affected: Groundwater
Oxygenate: Not reported

456
SSW
1/4-1/2
0.444 mi.
2343 ft.

225 6TH AVE. **NY LTANKS** **S106703145**
225 6TH AVE **N/A**
BROOKLYN, NY

Relative:
Higher

Actual:
78 ft.

LTANKS:
Name: 225 6TH AVE.
Address: 225 6TH AVE
City,State,Zip: BROOKLYN, NY
Spill Number/Closed Date: 8705973 / 1992-11-19
Facility ID: 8705973
Site ID: 163112
Spill Date: 1987-10-15
Spill Cause: Tank Test Failure
Spill Source: Institutional, Educational, Gov., Other
Spill Class: C4
Cleanup Ceased: 1992-11-19
SWIS: 2401
Investigator: BATTISTA
Referred To: Not reported
Reported to Dept: 1987-10-15
CID: Not reported
Water Affected: Not reported
Spill Notifier: Tank Tester
Last Inspection: Not reported
Recommended Penalty: False
Meets Standard: False
UST Involvement: False
Remediation Phase: 0
Date Entered In Computer: 1987-10-16
Spill Record Last Update: 2004-04-20
Spiller Name: Not reported
Spiller Company: ST. FRANCIS XAVIER
Spiller Address: 225 6TH AVE.
Spiller County: 001

225 6TH AVE. (Continued) **S106703145**

Spiller Contact:	Not reported
Spiller Phone:	Not reported
Spiller Extention:	Not reported
DEC Region:	2
DER Facility ID:	137569
DEC Memo:	Not reported
Remarks:	2K TANK FAILED, WILL REPAIR AND RETEST.

All TTF:

Facility ID:	8705973
Spill Number:	8705973
Spill Tank Test:	1531932
Site ID:	163112
Tank Number:	Not reported
Tank Size:	0
Material:	0001
EPA UST:	Not reported
UST:	Not reported
Cause:	Not reported
Source:	Not reported
Test Method:	00
Test Method 2:	Unknown
Leak Rate:	.00
Gross Fail:	Not reported
Modified By:	Spills
Last Modified Date:	Not reported

All Materials:

Site ID:	163112
Operable Unit ID:	912012
Operable Unit:	01
Material ID:	565234
Material Code:	0001A
Material Name:	#2 fuel oil
Case No.:	Not reported
Material FA:	Petroleum
Quantity:	-1.00
Units:	L
Recovered:	.00
Resource Affected:	Groundwater
Oxygenate:	Not reported

BR457 **80 3RD AVE.** **NY LTANKS** **S102671969**
WNW **80 3RD AVE** **N/A**
1/4-1/2 **BROOKLYN, NY**
0.445 mi.
2348 ft. **Site 1 of 2 in cluster BR**

Relative: **Lower**
Actual: **29 ft.**

LTANKS:

Name:	80 3RD AVE.
Address:	80 3RD AVE
City,State,Zip:	BROOKLYN, NY
Spill Number/Closed Date:	9208644 / 1992-10-27
Facility ID:	9208644
Site ID:	76952
Spill Date:	1992-10-27
Spill Cause:	Tank Overfill

80 3RD AVE. (Continued) **S102671969**

Spill Source:	Tank Truck
Spill Class:	C3
Cleanup Ceased:	1992-10-27
SWIS:	2401
Investigator:	SJMILLER
Referred To:	Not reported
Reported to Dept:	1992-10-27
CID:	Not reported
Water Affected:	Not reported
Spill Notifier:	Fire Department
Last Inspection:	Not reported
Recommended Penalty:	False
Meets Standard:	True
UST Involvement:	False
Remediation Phase:	0
Date Entered In Computer:	1992-10-27
Spill Record Last Update:	1992-10-27
Spiller Name:	Not reported
Spiller Company:	Not reported
Spiller Address:	Not reported
Spiller County:	001
Spiller Contact:	Not reported
Spiller Phone:	Not reported
Spiller Extention:	Not reported
DEC Region:	2
DER Facility ID:	71861
DEC Memo:	Prior to Sept, 2004 data translation this spill Lead_DEC Field was MILLER
Remarks:	SPILL INTO BASEMENT & SMALL AMOUNT INTO SANITARY SEWER VIA SUMP PUMP-F.D. APPLYING SORBENT AND SPILLER TO FOLLOW UP ,NYCDEP ALSO RESPONDINGTO-718-595-4646 NYCDEP RESPONDED ON SCENE WILL CALL IF NEEDH
	Not reported

All Materials:

Site ID:	76952
Operable Unit ID:	972186
Operable Unit:	01
Material ID:	405732
Material Code:	0003A
Material Name:	#6 fuel oil
Case No.:	Not reported
Material FA:	Petroleum
Quantity:	2000.00
Units:	G
Recovered:	.00
Resource Affected:	Sewer
Oxygenate:	Not reported

BR458 **BETHLEHEM CHURCH TTF** **NY LTANKS** **S110045441**
WNW **490 PACIFIC ST** **NY E DESIGNATION** **N/A**
1/4-1/2 **BROOKLYN, NY**
0.452 mi.
2385 ft. **Site 2 of 2 in cluster BR**

Relative: **Lower**
Actual: **31 ft.**

LTANKS:

Name:	BETHLEHEM CHURCH TTF
Address:	490 PACIFIC ST
City,State,Zip:	BROOKLYN, NY
Spill Number/Closed Date:	0908933 / 2010-09-30
Facility ID:	0908933
Site ID:	421597
Spill Date:	2009-11-09
Spill Cause:	Tank Test Failure
Spill Source:	Institutional, Educational, Gov., Other
Spill Class:	C4
Cleanup Ceased:	Not reported
SWIS:	2401
Investigator:	LXZIELIN
Referred To:	Not reported
Reported to Dept:	2009-11-09
CID:	Not reported
Water Affected:	Not reported
Spill Notifier:	Tank Tester
Last Inspection:	Not reported
Recommended Penalty:	False
Meets Standard:	False
UST Involvement:	False
Remediation Phase:	0
Date Entered In Computer:	2009-11-09
Spill Record Last Update:	2010-09-30
Spiller Name:	JOHN LITKE
Spiller Company:	BETHLEHEM CHURCH
Spiller Address:	490 PACIFIC ST
Spiller County:	999
Spiller Contact:	TJ OCONNOR
Spiller Phone:	(516) 678-5115
Spiller Extention:	Not reported
DEC Region:	2
DER Facility ID:	370559
DEC Memo:	09/30/10 - LZ Reviewed correspondence (eDocs) from Bethlehem Lutheran Church concerning repairs done to the tank after it failed the tightness test. After the fill line had been replaced, the tank passed the tightness test. Obviously, the tank is located in a subterranean vault without access, but the UIS shows the tank as aboveground (see cross-reference). Sent out a spill closure letter that contains a requirement for tank information correction. The spill case is closed. 11/24/2009 TTF letter sent to: Rev. Paul Knudsen Bethlehem Lutheran Church 490 Pacific Street Brooklyn, NY 11217
Remarks:	TANK TEST FAILURE ON A 1500 GALLON UST.

All Materials:

Site ID:	421597
Operable Unit ID:	1177483
Operable Unit:	01
Material ID:	2170277
Material Code:	0001A
Material Name:	#2 fuel oil

BETHLEHEM CHURCH TTF (Continued) **S110045441**

Case No.:	Not reported
Material FA:	Petroleum
Quantity:	Not reported
Units:	G
Recovered:	Not reported
Resource Affected:	Not reported
Oxygenate:	Not reported

E DESIGNATION:

Name:	LOT 29,TAXBLOCK 191
Address:	490 PACIFIC STREET
City,State,Zip:	BROOKLYN, NY
Tax Lot(s):	29
Tax Block:	191
Borough Code:	Not reported
E-No:	E-273
Effective Date:	Not reported
Satisfaction Date:	Not reported
Ceqr Number:	11DCP110K
Ulurp Number:	110252ZMK
Zoning Map No:	16c
Description:	Hazardous Materials* Phase I and Phase II Testing Protocol;Window Wall Attenuation & Alternate Ventilation
Lot Remediation Date:	Not reported

BS459 **78 8TH AVENUE** **NY LTANKS** **S105997298**
South **78 8TH AVENUE** **N/A**
1/4-1/2 **BROOKLYN, NY**
0.453 mi.
2394 ft. **Site 1 of 3 in cluster BS**

Relative:
Higher

Actual:
117 ft.

LTANKS:

Name:	78 8TH AVENUE
Address:	78 8TH AVENUE
City,State,Zip:	BROOKLYN, NY
Spill Number/Closed Date:	0208420 / 2006-05-16
Facility ID:	0208420
Site ID:	307627
Spill Date:	2002-11-14
Spill Cause:	Tank Test Failure
Spill Source:	Private Dwelling
Spill Class:	B3
Cleanup Ceased:	Not reported
SWIS:	2401
Investigator:	kxgupta
Referred To:	Not reported
Reported to Dept:	2002-11-14
CID:	204
Water Affected:	Not reported
Spill Notifier:	Tank Tester
Last Inspection:	Not reported
Recommended Penalty:	False
Meets Standard:	True
UST Involvement:	False
Remediation Phase:	0

78 8TH AVENUE (Continued) **S105997298**

Date Entered In Computer:	2002-11-14
Spill Record Last Update:	2006-05-16
Spiller Name:	MIKE CRESPO
Spiller Company:	78 8TH AVENUE
Spiller Address:	78 8TH AVENUE
Spiller County:	001
Spiller Contact:	RICKY ROUFF
Spiller Phone:	(718) 714-6898
Spiller Extention:	Not reported
DEC Region:	2
DER Facility ID:	248435
DEC Memo:	Prior to Sept, 2004 data translation this spill Lead_DEC Field was TIPPLE/DO ARAKHAN 11/14/02 FAILURE IS ABOVE PRODUCT LINE, POSSIBLY IN VENT LINE. TESTER IN PROCESS OF ISOLATING LEAK. 5/16/06-Mike-Contacted owner of dwelling, had another test performed on tank which passed. Line was replaced, no spill occured. Recommend Closing.
Remarks:	TANK TEST FAILURE

All TTF:

Facility ID:	0208420
Spill Number:	0208420
Spill Tank Test:	1527708
Site ID:	307627
Tank Number:	1
Tank Size:	3000
Material:	0001
EPA UST:	Not reported
UST:	Not reported
Cause:	Not reported
Source:	Not reported
Test Method:	03
Test Method 2:	Horner EZ Check I or II
Leak Rate:	.00
Gross Fail:	Not reported
Modified By:	Spills
Last Modified Date:	Not reported

All Materials:

Site ID:	307627
Operable Unit ID:	861410
Operable Unit:	01
Material ID:	515425
Material Code:	0001A
Material Name:	#2 fuel oil
Case No.:	Not reported
Material FA:	Petroleum
Quantity:	.00
Units:	G
Recovered:	.00
Resource Affected:	Soil
Oxygenate:	Not reported

460
NNE
1/4-1/2
0.458 mi.
2419 ft.

375 VANDERBILT AVE/BKLYN
375 VANDERBILT AVENUE
NEW YORK CITY, NY

NY LTANKS **S102671468**
N/A

Relative:
Higher

Actual:
92 ft.

LTANKS:

Name:	375 VANDERBILT AVE/BKLYN
Address:	375 VANDERBILT AVENUE
City,State,Zip:	NEW YORK CITY, NY
Spill Number/Closed Date:	8909323 / 1989-12-24
Facility ID:	8909323
Site ID:	242497
Spill Date:	1989-12-23
Spill Cause:	Tank Overfill
Spill Source:	Private Dwelling
Spill Class:	Not reported
Cleanup Ceased:	1989-12-24
SWIS:	2401
Investigator:	TOMASELLO
Referred To:	Not reported
Reported to Dept:	1989-12-24
CID:	Not reported
Water Affected:	Not reported
Spill Notifier:	Responsible Party
Last Inspection:	Not reported
Recommended Penalty:	False
Meets Standard:	True
UST Involvement:	False
Remediation Phase:	0
Date Entered In Computer:	1990-01-24
Spill Record Last Update:	2004-09-30
Spiller Name:	Not reported
Spiller Company:	PUBLIC FUEL SERVICE
Spiller Address:	740 JAMAICA AVENUE
Spiller County:	001
Spiller Contact:	Not reported
Spiller Phone:	Not reported
Spiller Extention:	Not reported
DEC Region:	2
DER Facility ID:	199277
DEC Memo:	Not reported
Remarks:	PUBLIC FUEL SERVICE SENDING SOMEONE TO CLEAN UP SPILL WITH SPEEDY DRY.
	Not reported

All Materials:

Site ID:	242497
Operable Unit ID:	934257
Operable Unit:	01
Material ID:	442489
Material Code:	0001A
Material Name:	#2 fuel oil
Case No.:	Not reported
Material FA:	Petroleum
Quantity:	2.00
Units:	G
Recovered:	.00
Resource Affected:	Soil
Oxygenate:	Not reported

BT461 **556 BALTIC STREET SITE** **NY BROWNFIELDS** **S129112354**
West **151-169 THIRD AVENUE** **N/A**
1/4-1/2 **BROOKLYN, NY 11217**
0.463 mi.
2446 ft. **Site 1 of 3 in cluster BT**

Relative:
Lower

Actual:
21 ft.

BROWNFIELDS:

Name:	556 BALTIC STREET SITE
Address:	151-169 THIRD AVENUE
City,State,Zip:	BROOKLYN, NY 11217
Program:	BCP
Site Code:	640505
Acres:	0.270
HW Code:	C224375
SWIS:	2401
Town:	New York City
Record Added Date:	08/17/2022
Record Updated Date:	09/19/2022
Update By:	JLHATHAW
Site Description:	Site Location The 556 Baltic Street Site s address is 151-169 Third Avenue, Brooklyn, NY 11217. The Site is located in Kings County, and is Brooklyn Block 407, Lot 1. It is approximately 0.27-acres in size (11,800 square feet). The Site is currently improved with a one-story building formerly used as a car wash, a one-story office building, and three pump islands associated with the former gas station. The Site is bound to the north by Baltic Street followed by multi-story residential buildings, to the east by multi-story residential buildings and a self-storage warehouse, to the south by Butler Street followed by a hotel and an industrial building, and to the west by Third Avenue followed by a one-story warehouse. The Site is located within an urban area of Gowanus, Brooklyn and the Gowanus Canal is located approximately 1,500 feet southwest of the Site. Site Features The Site is a 0.27-acre irregular-shaped lot, is paved with an impervious surface (concrete) and is secured with a 10-foot-high locked construction fence. The Site is currently vacant and developed with a one-story office building on the southern portion of the Site, a one-story building formerly used as a car wash on the northern portion of the Site, and three pump islands associated with the former gas station. Current Zoning and Land Use The Site is located within a residential and manufacturing zoning district. As part of the Gowanus Rezoning, the Site also has a Mandatory Inclusionary Housing (MIH) requirement. The proposed development of the property is consistent with the current zoning. Block 407, Lot 1 was assigned an environmental E-Designation for hazardous materials, noise, and air quality effective March 2019. Requestor will be required to comply with the E-Designation requirements and to obtain a Notice to Proceed (NTP) and/or a Notice of No Objection (NNO) prior to obtaining building permits. Past Site Use Based on the findings of the Phase I ESA, dated September 2021 completed by GEI Consultants, the Site was initially developed with multiple four-story commercial stores in the 1920s. By 1978, a car wash was constructed on the northern portion of the Site. The Site operated as a gasoline service station, auto rental, and car wash from the 1970s until the cessation of operations in 2022. There are two 4,000-gallon underground storage tanks (USTs) containing gasoline installed in 1972 present on the Site. Additionally, a 550-gallon UST, installed in 1974, was reportedly closed and removed in 1997. Currently the Site is vacant. Site Geology and Hydrogeology The Site is underlain by fill predominantly consisting of brown to dark brown, coarse to medium

556 BALTIC STREET SITE (Continued) **S129112354**

sand with varying amounts of gravel, concrete, brick, and silt, from surface grade to depths of approximately 8 to 10 feet below ground surface. The fill is underlain by brown fine silty sand. The topography of the Site and the surrounding area slopes gently downward from north to west southwest towards the Gowanus Canal. The ground level elevation on the property is approximately 21 feet above mean sea level. Groundwater is located at 14-16 feet below grade.

Env Problem: The findings from the 2021 Phase II ESI and 2022 RI performed by Haley & Aldrich, and submitted with the BCP application are summarized below. Soil and groundwater samples were collected for VOCs, SVOCs, total metals, PCBs, pesticides, and emerging contaminants: 1,4-dioxane and PFAS. Soil vapor samples were analyzed for VOCs only. Soil Multiple semi volatile organic compounds (SVOCs) were identified sitewide in shallow soil samples (to 4 ft below ground surface (bgs)), and in one location to 14 ft bgs. Concentrations exceeded the restricted residential soil cleanup objectives (RRSCOs). The maximum concentration was benzo(b)fluoranthene at 12 parts per million (ppm) compared to an RRSCO of 1 ppm. Metals were identified sitewide above RRSCOs. The highest level was lead at 5,930 ppm compared to the RRSCO of 400 ppm. Arsenic, barium, copper and mercury also exceeded RRSCOs. VOCs, PCBs, Pesticides and three other metals in soil exceeded unrestricted soil cleanup objectives (UU SCOs), but did not exceed RRSCOs. Groundwater Several SVOCs were detected above the AWQS in multiple groundwater samples collected during the Phase II and RI The maximum concentrations was benzo(b)fluoranthene (0.05 parts per billion (ppb) compared to a water quality standard of 0.002 ppb. 1,4-dioxane was detected at concentrations ranging from 0.168 ppb in MW-1 to a maximum concentration of 0.69 ppb in TW-3. PFOA and PFOS were detected in groundwater. The highest value of PFOA was ( ) parts per trillion (ppt) and PFOS ( ). The drinking water standard for these compounds is 10 ppt Total PFOA/PFOS concentrations ranged from 6.1 ppt in MW-1 to a maximum concentration of 16.3 ppt in TW-2. Six (6) metals were detected above the AWQS in groundwater samples collected during the January 2022 RI including arsenic (27.1 ?g/L), iron (maximum 22,700 ?g/L), lead (maximum 1,325 ?g/L), manganese (maximum 1,002 ?g/L), mercury (1 ?g/L), and sodium (maximum 279,000 ?g/L). Iron, manganese and sodium are not associated with site operations. The other metals may be related to suspended material in the groundwater and were not detected as dissolved contaminants. Soil Vapor Total VOC concentrations in soil vapor samples ranged from 58.75 ?g/m3 in SV-5 collected during the 2022 RI to a maximum concentration of 5,168,000 ?g/m3 in SV-2 collected during the 2021 Phase II. CVOCs were detected throughout the Site at relatively low levels. The maximum concentration of Tetrachloroethene (PCE) detected was 14.5 micrograms per cubic meter (?g/m3). TCE was detected in one sample at 1.38 ?g/m3. VOCs related to petroleum compounds were significantly higher. The highest compound detected was 2,2,4-trimethylpentane at a maximum concentration of 3,260,000 ?g/m3 (SV-2). Additional compounds included hexane 920,000 ?g/m3, cyclohexane 325,000 ?g/m3 and heptane 635,000 ?g/m3. These extremely elevated values indicate potential source material near SV-2

Health Problem: Information submitted with the BCP application regarding the conditions at the site are currently under review and will be revised as additional information becomes available.

Dump: Not reported

Structure: Not reported

556 BALTIC STREET SITE (Continued) **S129112354**

Lagoon:	Not reported
Landfill:	Not reported
Pond:	Not reported
Disp Start:	Not reported
Disp Term:	Not reported
Lat/Long:	Not reported
Dell:	Not reported
Record Add:	Not reported
Record Upd:	Not reported
Updated By:	Not reported
Own Op:	1
Sub Type:	NNN
Owner Name:	Joseph Macchia
Owner Company:	ASTI Holding Corp.
Owner Address:	556 Central Avenue
Owner Addr2:	Not reported
Owner City,St,Zip:	Bethpage, NY 11714
Owner Country:	United States of America
Own Op:	6
Sub Type:	P03
Owner Name:	Simon Kaufman
Owner Company:	159 Third Realty LLC
Owner Address:	199 Lee Avenue, Suite 777
Owner Addr2:	Not reported
Owner City,St,Zip:	Brooklyn, NY 11211
Owner Country:	United States of America
Own Op:	Document Repository
Sub Type:	C01
Owner Name:	Candace Vazquez
Owner Company:	Brooklyn Public Library - Pacific Branch
Owner Address:	25 Fourth Avenue at Pacific Street
Owner Addr2:	Not reported
Owner City,St,Zip:	Brooklyn, NY 11217
Owner Country:	United States of America
Own Op:	6
Sub Type:	P03
Owner Name:	Simon Kaufman
Owner Company:	159 Third Residence LLC
Owner Address:	199 Lee Avenue, Suite 777
Owner Addr2:	Not reported
Owner City,St,Zip:	Brooklyn, NY 11211
Owner Country:	United States of America
Own Op:	Document Repository
Sub Type:	C01
Owner Name:	Mike Racioppo
Owner Company:	Brooklyn Community Board 6
Owner Address:	250 Baltic Street
Owner Addr2:	Not reported
Owner City,St,Zip:	Brooklyn, NY 11201
Owner Country:	United States of America
Own Op:	6
Sub Type:	P03
Owner Name:	Simon Kaufman
Owner Company:	Baltic Residence LLC
Owner Address:	199 Lee Avenue, Suite 777
Owner Addr2:	Not reported
Owner City,St,Zip:	Brooklyn, NY 11211

556 BALTIC STREET SITE (Continued) **S129112354**

Owner Country:	United States of America
HW Code:	Not reported
Waste Type:	Not reported
Waste Quantity:	Not reported
Waste Code:	Not reported
Crossref ID:	Not reported
Cross Ref Type Code:	Not reported
Cross Ref Type:	Not reported
Record Added Date:	Not reported
Record Updated:	Not reported
Updated By:	Not reported

BT462 **UNDERGROUND TANK** **NY LTANKS** **S109829733**
West **151-169 3RD AVE** **N/A**
1/4-1/2 **BROOKLYN, NY**
0.463 mi.
2446 ft. **Site 2 of 3 in cluster BT**

Relative: **Lower**

Actual: **21 ft.**

LTANKS:

Name:	UNDERGROUND TANK
Address:	151-169 3RD AVE
City,State,Zip:	BROOKLYN, NY
Spill Number/Closed Date:	1402248 / 2014-07-09
Facility ID:	1402248
Site ID:	495561
Spill Date:	2014-06-02
Spill Cause:	Tank Test Failure
Spill Source:	Gasoline Station or other PBS Facility
Spill Class:	C4
Cleanup Ceased:	Not reported
SWIS:	2401
Investigator:	RMPIPER
Referred To:	Not reported
Reported to Dept:	2014-06-02
CID:	Not reported
Water Affected:	Not reported
Spill Notifier:	Tank Tester
Last Inspection:	Not reported
Recommended Penalty:	False
Meets Standard:	False
UST Involvement:	False
Remediation Phase:	0
Date Entered In Computer:	2014-06-02
Spill Record Last Update:	2014-07-09
Spiller Name:	JOE MACCHIA
Spiller Company:	ASTI HOLDING CORP
Spiller Address:	151-169 3RD AVE
Spiller County:	999
Spiller Contact:	SHAWN SCKEAN
Spiller Phone:	(610) 278-7203
Spiller Extention:	Not reported
DEC Region:	2
DER Facility ID:	364188
DEC Memo:	6/2/14 TJD Teleconfence with tank owner (Mr. Joseph Macchia) - he states tank has failed tighness test which vent piping is suspected cause. Original failing tighness test report was requested, Mr. Macchia states test report is not yet available. Cromco is scheduled to return to site on 6/3/14 to perform a helium isolation test. TTF

UNDERGROUND TANK (Continued) **S109829733**

letter has been prepared and sent via US Mail to correspondence address listed on PBS Facility Information Report. In addition leter has been e-mailed to Mr. Macchia at jmacchiamdi@aol.com. TTF letter could not be uploaded to DECDOCS as the file is not currently available. PM (Piper) has been provided an electronic copy of corespondence and will upload to DECDOCS when file location becomes available. Helium pinpoint service performed on failed Regular unleaded tank system. Through this pinpointing, crew Identified the leak source to be on the vent line back at vent stack. Alvin Petroleum was on site and made immediate repairs followed up by testing by Crornpco. System passed testing. Spill closed. Results and repair documentation in dec docs.

Remarks: Reporting tank test failure.

All Materials:

Site ID:	495561
Operable Unit ID:	1245064
Operable Unit:	01
Material ID:	2245969
Material Code:	0009
Material Name:	gasoline
Case No.:	Not reported
Material FA:	Petroleum
Quantity:	Not reported
Units:	Not reported
Recovered:	Not reported
Resource Affected:	Not reported
Oxygenate:	Not reported

Name:	MAXIMUM DISTRIBUTORS- TTF
Address:	151-169 3RD AVE
City,State,Zip:	BROOKLYN, NY
Spill Number/Closed Date:	0902974 / 2009-08-18
Facility ID:	0902974
Site ID:	415051
Spill Date:	2009-06-12
Spill Cause:	Tank Test Failure
Spill Source:	Gasoline Station or other PBS Facility
Spill Class:	C4
Cleanup Ceased:	Not reported
SWIS:	2401
Investigator:	JMKRIMGO
Referred To:	Not reported
Reported to Dept:	2009-06-12
CID:	Not reported
Water Affected:	Not reported
Spill Notifier:	Tank Tester
Last Inspection:	Not reported
Recommended Penalty:	False
Meets Standard:	False
UST Involvement:	False
Remediation Phase:	0
Date Entered In Computer:	2009-06-12
Spill Record Last Update:	2009-08-18
Spiller Name:	Not reported
Spiller Company:	MAXIMUM DISTRIBUTORS
Spiller Address:	Not reported

UNDERGROUND TANK (Continued) **S109829733**

Spiller County:	999
Spiller Contact:	DENNIS WOOD
Spiller Phone:	(615) 372-6010
Spiller Extention:	Not reported
DEC Region:	2
DER Facility ID:	364188
DEC Memo:	Telephone request to Dennis Wood of Titan Management - Asking for status update. Man way gasket needs to be replaced - Has this work been done? Was there any contamination? 8/4/2009 e-mail from Amanda Sisel at Titan Management (615.372.6006 office) 1006 Flagpole Ct, Suite 104, Brentwood, TN 37027 I wanted to let you know that I am working on getting the information you requested for the failed tank test at 169 Third Ave. Joe Macchia is on vacation until tomorrow and I am hoping to get the information from him and get this resolved upon his return to the office. 8/5/2009 TTF sent to: Mr. Dennis Wood Titan Management 1006 Flagpole Ct, Suite 104 Brentwood, TN 37027 8/10/2009 e-mail from Amanda Sisel at Titan says: Manway gasket repaired - no contamination found - passed new tank test Copy of June 2009 passing tank test attached in eDocs
Remarks:	1525 The caller advised dispatch there is no clean up necessary. A man way gasket needs to be replaced.

All Materials:

Site ID:	415051
Operable Unit ID:	1171412
Operable Unit:	01
Material ID:	2163214
Material Code:	0009
Material Name:	gasoline
Case No.:	Not reported
Material FA:	Petroleum
Quantity:	Not reported
Units:	Not reported
Recovered:	Not reported
Resource Affected:	Not reported
Oxygenate:	Not reported

BT463 **151-169 THIRD AVENUE** **NY NYC OER** **S129932066**
West **151-169 THIRD AVENUE** **N/A**
1/4-1/2 **BROOKLYN, NY**
0.463 mi.
2446 ft. **Site 3 of 3 in cluster BT**

Relative: **Lower**

Actual: **21 ft.**

NYC OER:

Name:	151-169 THIRD AVENUE
Address:	151-169 THIRD AVENUE
City,State,Zip:	BROOKLYN, NY
Latitude:	40.681422
Longitude:	-73.983321
OER Project Numbers:	22TMP0792K,22EHAN179K
BBL:	3004070001
OER Program:	E/RD (Review), State BCP
Class:	Active (A)
Phase:	Approved Remedial Plan
URL:	https://a002-epic.nyc.gov/app/workspace/32239/docrepository
Postcode:	6
Community Board:	33

151-169 THIRD AVENUE (Continued) **S129932066**

Council District: 127
Census Tract: 3336082
BIN: 3004070001
NTA: DUMBO-Vinegar Hill-Downtown Brooklyn-Boerum Hill

---

464 SSW 1/4-1/2 0.472 mi. 2493 ft.

SPILL NUMBER 9804333
705 CARROLL STREET
BROOKLYN, NY

NY LTANKS S100782331
NY Spills N/A

Relative: Higher

Actual: 86 ft.

LTANKS:

Name:	705 CARROLL STREET
Address:	705 CARROLL STREET
City,State,Zip:	BROOKLYN, NY
Spill Number/Closed Date:	9311807 / 1994-01-05
Facility ID:	9311807
Site ID:	213345
Spill Date:	1994-01-05
Spill Cause:	Tank Failure
Spill Source:	Unknown
Spill Class:	B3
Cleanup Ceased:	1994-01-05
SWIS:	2401
Investigator:	SJMILLER
Referred To:	Not reported
Reported to Dept:	1994-01-05
CID:	Not reported
Water Affected:	Not reported
Spill Notifier:	Other
Last Inspection:	Not reported
Recommended Penalty:	False
Meets Standard:	True
UST Involvement:	False
Remediation Phase:	0
Date Entered In Computer:	1994-01-07
Spill Record Last Update:	2004-09-30
Spiller Name:	Not reported
Spiller Company:	MS. NELLIE
Spiller Address:	Not reported
Spiller County:	001
Spiller Contact:	Not reported
Spiller Phone:	Not reported
Spiller Extention:	Not reported
DEC Region:	2
DER Facility ID:	176754
DEC Memo:	Prior to Sept, 2004 data translation this spill Lead_DEC Field was MILLER 10/10/95: This is additional information about material spilled from the translation of the old spill file: 3'' OF OIL.
Remarks:	FUEL CO. DELIVERED OIL - TANK RUPTURED - CAN'T REACH LANDLORD - WANTS CALL BACK ASAP - WENT TO SITE. NO PBLM, NO CONFIRMATION MEET W/ MRS DONELLE CONFIR, NO EVIDENCE OF SPILL FROM OUT SIDE BY FILLER V

All Materials:

Site ID:	213345
Operable Unit ID:	993813
Operable Unit:	01
Material ID:	390822

SPILL NUMBER 9804333 (Continued) **S100782331**

Material Code:	0001A
Material Name:	#2 fuel oil
Case No.:	Not reported
Material FA:	Petroleum
Quantity:	400.00
Units:	G
Recovered:	.00
Resource Affected:	Soil
Oxygenate:	Not reported

SPILLS:

Name:	SPILL NUMBER 9804333
Address:	705 CARROLL STREET
City,State,Zip:	BROOKLYN, NY
Spill Number/Closed Date:	9804333 / 1998-07-07
Facility ID:	9804333
Facility Type:	ER
DER Facility ID:	176754
Site ID:	213346
DEC Region:	2
Spill Cause:	Other
Spill Class:	C4
SWIS:	2401
Spill Date:	1998-07-07
Investigator:	SMMARTIN
Referred To:	Not reported
Reported to Dept:	1998-07-07
CID:	266
Water Affected:	Not reported
Spill Source:	Tank Truck
Spill Notifier:	Responsible Party
Cleanup Ceased:	Not reported
Cleanup Meets Std:	False
Last Inspection:	Not reported
Recommended Penalty:	False
UST Trust:	False
Remediation Phase:	0
Date Entered In Computer:	1998-07-07
Spill Record Last Update:	1998-07-08
Spiller Name:	PETE LEPORE
Spiller Company:	WHALECO
Spiller Address:	55-60 58TH STREET
Spiller Company:	001
Contact Name:	Not reported
DEC Memo:	DRIVER PARKED TRUCK, ENGAGED PTO, AND FOUND NOZZLE OPEN WHEN HE WENT TO BACK OF TRUCK. MAY HAVE OPENED FROM VEHICLE VIBRATION. ONTO PAVEMENT. CLEANED UP.
Remarks:	Prior to Sept, 2004 data translation this spill Lead_DEC Field was MARTINKAT

All Materials:

Site ID:	213346
Operable Unit ID:	1065209
Operable Unit:	01
Material ID:	319055
Material Code:	0001A

SPILL NUMBER 9804333 (Continued) **S100782331**

Material Name:	#2 fuel oil
Case No.:	Not reported
Material FA:	Petroleum
Quantity:	8.00
Units:	G
Recovered:	8.00
Resource Affected:	Soil
Oxygenate:	Not reported

BS465 **ROADWAY** **NY LTANKS** **S102662728**
South **8402 8TH AVE** **N/A**
1/4-1/2 **BROOKLYN, NY**
0.476 mi.
2511 ft. **Site 2 of 3 in cluster BS**

Relative:
Higher

Actual:
122 ft.

LTANKS:

Name:	ROADWAY
Address:	8402 8TH AVE
City,State,Zip:	BROOKLYN, NY
Spill Number/Closed Date:	9610255 / 1996-11-17
Facility ID:	9610255
Site ID:	300019
Spill Date:	1996-11-16
Spill Cause:	Tank Overfill
Spill Source:	Unknown
Spill Class:	C3
Cleanup Ceased:	Not reported
SWIS:	2401
Investigator:	GUTIERREZ
Referred To:	Not reported
Reported to Dept:	1996-11-16
CID:	323
Water Affected:	Not reported
Spill Notifier:	Local Agency
Last Inspection:	Not reported
Recommended Penalty:	False
Meets Standard:	False
UST Involvement:	False
Remediation Phase:	0
Date Entered In Computer:	1996-11-16
Spill Record Last Update:	1996-12-03
Spiller Name:	Not reported
Spiller Company:	DIAMOND OIL
Spiller Address:	Not reported
Spiller County:	001
Spiller Contact:	OP 358
Spiller Phone:	(718) 636-1700
Spiller Extention:	Not reported
DEC Region:	2
DER Facility ID:	242700
DEC Memo:	Not reported
Remarks:	Not reported

All Materials:

Site ID:	300019
Operable Unit ID:	1041862
Operable Unit:	01

ROADWAY (Continued) **S102662728**

Material ID:	342468
Material Code:	0002A
Material Name:	#4 fuel oil
Case No.:	Not reported
Material FA:	Petroleum
Quantity:	60.00
Units:	G
Recovered:	.00
Resource Affected:	Soil
Oxygenate:	Not reported

BS466 **91 8TH AVENUE** **NY LTANKS** **S102672784**
South **91 8TH AVE** **N/A**
1/4-1/2 **BROOKLYN, NY**
0.480 mi.
2537 ft. **Site 3 of 3 in cluster BS**

Relative:
Higher

Actual:
122 ft.

LTANKS:

Name:	91 8TH AVENUE
Address:	91 8TH AVE
City,State,Zip:	BROOKLYN, NY
Spill Number/Closed Date:	9413532 / 1995-01-11
Facility ID:	9413532
Site ID:	256522
Spill Date:	1995-01-11
Spill Cause:	Tank Overfill
Spill Source:	Unknown
Spill Class:	C4
Cleanup Ceased:	1995-01-11
SWIS:	4101
Investigator:	SMMARTIN
Referred To:	Not reported
Reported to Dept:	1995-01-11
CID:	Not reported
Water Affected:	Not reported
Spill Notifier:	Affected Persons
Last Inspection:	Not reported
Recommended Penalty:	False
Meets Standard:	True
UST Involvement:	False
Remediation Phase:	0
Date Entered In Computer:	1995-02-02
Spill Record Last Update:	2004-09-30
Spiller Name:	Not reported
Spiller Company:	UNKNOWN
Spiller Address:	Not reported
Spiller County:	999
Spiller Contact:	Not reported
Spiller Phone:	Not reported
Spiller Extention:	Not reported
DEC Region:	2
DER Facility ID:	210065
DEC Memo:	Prior to Sept, 2004 data translation this spill Lead_DEC Field was MARTINKAT
Remarks:	PROBABLE TANK OVERFILL BY UNKNOWN OIL COMP. PETROLEUM TANK CLEANING CALLED TO CLEAN UP.

91 8TH AVENUE (Continued) **S102672784**

All Materials:

Site ID:	256522
Operable Unit ID:	1011093
Operable Unit:	01
Material ID:	372281
Material Code:	0001A
Material Name:	#2 fuel oil
Case No.:	Not reported
Material FA:	Petroleum
Quantity:	8.00
Units:	G
Recovered:	.00
Resource Affected:	Soil
Oxygenate:	Not reported

BU467 **4TH & SACKETT STREET** **NY LTANKS** **S105053980**
WSW **4TH & SACKETT STREET** **N/A**
1/4-1/2 **BROOKLYN, NY**
0.487 mi.
2570 ft. **Site 1 of 3 in cluster BU**

Relative: **Lower**
Actual: **26 ft.**

LTANKS:

Name:	4TH & SACKETT STREET
Address:	4TH & SACKETT STREET
City,State,Zip:	BROOKLYN, NY
Spill Number/Closed Date:	9113310 / 1994-08-03
Facility ID:	9113310
Site ID:	221268
Spill Date:	1992-03-31
Spill Cause:	Tank Test Failure
Spill Source:	Gasoline Station or other PBS Facility
Spill Class:	C4
Cleanup Ceased:	1994-08-03
SWIS:	2401
Investigator:	SULLIVAN
Referred To:	Not reported
Reported to Dept:	1992-03-31
CID:	Not reported
Water Affected:	Not reported
Spill Notifier:	Tank Tester
Last Inspection:	Not reported
Recommended Penalty:	False
Meets Standard:	True
UST Involvement:	False
Remediation Phase:	0
Date Entered In Computer:	1992-04-07
Spill Record Last Update:	1994-08-03
Spiller Name:	Not reported
Spiller Company:	MERIT GAS STA.
Spiller Address:	4TH & SACKETT ST.
Spiller County:	001
Spiller Contact:	Not reported
Spiller Phone:	Not reported
Spiller Extention:	Not reported
DEC Region:	2
DER Facility ID:	182999

4TH & SACKETT STREET (Continued) **S105053980**

DEC Memo: Not reported
Remarks: WILL E.I.R., ALSO REG. UNLEADED PRODUCT LINE FAILED AT SAME LOCATION, LEAK RATE = .112 GPH.

All TTF:
Facility ID: 9113310
Spill Number: 9113310
Spill Tank Test: 1539808
Site ID: 221268
Tank Number: Not reported
Tank Size: 0
Material: 0022
EPA UST: Not reported
UST: Not reported
Cause: Not reported
Source: Not reported
Test Method: 00
Test Method 2: Unknown
Leak Rate: .00
Gross Fail: Not reported
Modified By: Spills
Last Modified Date: Not reported

All Materials:
Site ID: 221268
Operable Unit ID: 964072
Operable Unit: 01
Material ID: 414820
Material Code: 0022
Material Name: waste oil/used oil
Case No.: Not reported
Material FA: Petroleum
Quantity: .00
Units: Not reported
Recovered: .00
Resource Affected: Groundwater
Oxygenate: Not reported

468
WNW
1/4-1/2
0.489 mi.
2580 ft.

ULANO CORP-280 BERGEN ST **NY LTANKS S106534421**
280 BERGEN ST **NY AIRS N/A**
BROOKLYN, NY 11217

Relative:
Lower

Actual:
24 ft.

LTANKS:
Name: ULAMO CORP
Address: 280 BERGEN ST
City,State,Zip: BROOKLYN, NY
Spill Number/Closed Date: 9713764 / 1999-05-18
Facility ID: 9713764
Site ID: 247275
Spill Date: 1998-03-12
Spill Cause: Tank Test Failure
Spill Source: Commercial/Industrial
Spill Class: C3
Cleanup Ceased: Not reported
SWIS: 2401

ULANO CORP-280 BERGEN ST (Continued) **S106534421**

Investigator:	SIGONA
Referred To:	Not reported
Reported to Dept:	1998-03-12
CID:	370
Water Affected:	Not reported
Spill Notifier:	Responsible Party
Last Inspection:	Not reported
Recommended Penalty:	False
Meets Standard:	True
UST Involvement:	False
Remediation Phase:	0
Date Entered In Computer:	1998-03-12
Spill Record Last Update:	2002-04-11
Spiller Name:	ABOVE CALLER
Spiller Company:	ULAMO CORP
Spiller Address:	280 BERGEN ST
Spiller County:	001
Spiller Contact:	ABOVE CALLER
Spiller Phone:	Not reported
Spiller Extention:	Not reported
DEC Region:	2
DER Facility ID:	203043
DEC Memo:	Not reported
Remarks:	tank test failure - will isolate and retest

All TTF:

Facility ID:	9713764
Spill Number:	9713764
Spill Tank Test:	1545668
Site ID:	247275
Tank Number:	Not reported
Tank Size:	10000
Material:	0001
EPA UST:	Not reported
UST:	Not reported
Cause:	Not reported
Source:	Not reported
Test Method:	14
Test Method 2:	VacuTest
Leak Rate:	.00
Gross Fail:	F
Modified By:	Spills
Last Modified Date:	Not reported

All Materials:

Site ID:	247275
Operable Unit ID:	1056630
Operable Unit:	01
Material ID:	553358
Material Code:	0001A
Material Name:	#2 fuel oil
Case No.:	Not reported
Material FA:	Petroleum
Quantity:	.00
Units:	G
Recovered:	.00
Resource Affected:	Soil

ULANO CORP-280 BERGEN ST (Continued) **S106534421**

Oxygenate: Not reported

AIRS:

Name:	ULANO CORP-280 BERGEN ST
Address:	280 BERGEN ST
City,State,Zip:	BROOKLYN, NY
DECID:	2610300077
Process ID:	00AEI
Latitude:	Not reported
Longitude:	Not reported
FIPS Code:	36047
Auth Type Code:	Not reported
Permit Status:	Not reported
Auth Status Code:	Not reported
Emissions:	0.00045691
Issue date:	Not reported
Expired Date:	Not reported
Emission Unit date:	UFAC01
Contamination:	PM25-PRI
EPA Control Code:	Not reported
Control Eff:	Not reported
Unit:	TON
Permit Status:	Not reported
Auth Status Code:	Not reported
Emissions:	0.00067163
Issue date:	Not reported
Expired Date:	Not reported
Emission Unit date:	UFAC01
Contamination:	PM25-PRI
EPA Control Code:	Not reported
Control Eff:	Not reported
Unit:	TON
Permit Status:	Not reported
Auth Status Code:	Not reported
Emissions:	0.0002
Issue date:	Not reported
Expired Date:	Not reported
Emission Unit date:	UFAC01
Contamination:	7440439
EPA Control Code:	Not reported
Control Eff:	Not reported
Unit:	LB
Permit Status:	Not reported
Auth Status Code:	Not reported
Emissions:	0.0004
Issue date:	Not reported
Expired Date:	Not reported
Emission Unit date:	UFAC01
Contamination:	7440020
EPA Control Code:	Not reported
Control Eff:	Not reported
Unit:	LB

ULANO CORP-280 BERGEN ST (Continued) **S106534421**

Permit Status:	Not reported
Auth Status Code:	Not reported
Emissions:	0.006
Issue date:	Not reported
Expired Date:	Not reported
Emission Unit date:	UFAC01
Contamination:	NOX
EPA Control Code:	Not reported
Control Eff:	Not reported
Unit:	TON

Permit Status:	Not reported
Auth Status Code:	Not reported
Emissions:	0
Issue date:	Not reported
Expired Date:	Not reported
Emission Unit date:	UFAC01
Contamination:	206440
EPA Control Code:	Not reported
Control Eff:	Not reported
Unit:	LB

Permit Status:	Not reported
Auth Status Code:	Not reported
Emissions:	70
Issue date:	Not reported
Expired Date:	Not reported
Emission Unit date:	I00001
Contamination:	78933
EPA Control Code:	112
Control Eff:	95
Unit:	LB

Permit Status:	Not reported
Auth Status Code:	Not reported
Emissions:	65
Issue date:	Not reported
Expired Date:	Not reported
Emission Unit date:	I00001
Contamination:	78933
EPA Control Code:	112
Control Eff:	95
Unit:	LB

Permit Status:	Not reported
Auth Status Code:	Not reported
Emissions:	0
Issue date:	Not reported
Expired Date:	Not reported
Emission Unit date:	UFAC01
Contamination:	218019
EPA Control Code:	Not reported
Control Eff:	Not reported
Unit:	LB

Permit Status:	Not reported
Auth Status Code:	Not reported

ULANO CORP-280 BERGEN ST (Continued) **S106534421**

Emissions:	0
Issue date:	Not reported
Expired Date:	Not reported
Emission Unit date:	UFAC01
Contamination:	129000
EPA Control Code:	Not reported
Control Eff:	Not reported
Unit:	LB
Permit Status:	Not reported
Auth Status Code:	Not reported
Emissions:	0.20999999
Issue date:	Not reported
Expired Date:	Not reported
Emission Unit date:	UFAC01
Contamination:	110543
EPA Control Code:	Not reported
Control Eff:	Not reported
Unit:	LB

Click this hyperlink while viewing on your computer to access
49 additional NY AIRS: record(s) in the EDR Site Report.

---

469 **AJR (COMMERCIAL BLDG.)** **NY LTANKS** **S106869125**
WSW **599 DEGRAW ST** **N/A**
1/4-1/2 **BROOKLYN, NY**
0.490 mi.
2587 ft.

Relative: **Lower**

Actual: **22 ft.**

LTANKS:

Name:	AJR (COMMERCIAL BLDG.)
Address:	599 DEGRAW ST
City,State,Zip:	BROOKLYN, NY
Spill Number/Closed Date:	0500453 / 2005-04-28
Facility ID:	0500453
Site ID:	343388
Spill Date:	2005-04-11
Spill Cause:	Tank Test Failure
Spill Source:	Commercial/Industrial
Spill Class:	C4
Cleanup Ceased:	Not reported
SWIS:	2401
Investigator:	JMKRIMGO
Referred To:	Not reported
Reported to Dept:	2005-04-11
CID:	406
Water Affected:	Not reported
Spill Notifier:	Other
Last Inspection:	Not reported
Recommended Penalty:	False
Meets Standard:	True
UST Involvement:	False
Remediation Phase:	0
Date Entered In Computer:	2005-04-11
Spill Record Last Update:	2005-04-28
Spiller Name:	JAMES FLEMING
Spiller Company:	AJR WOODWORKING
Spiller Address:	599 DEGRAW ST

AJR (COMMERCIAL BLDG.) (Continued) **S106869125**

Spiller County:	001
Spiller Contact:	RICHIE
Spiller Phone:	(718) 624-2929
Spiller Extention:	Not reported
DEC Region:	2
DER Facility ID:	289859
DEC Memo:	need to send TTF letter no PBS for this address. 4/28/05. J.Krimgold reviewed a letter report submitted by Mercury Tank & Pump dated April 25, 2005. According to the report a 550 gal #2 oil tank failed the test due to disconnected pipe fittings on the top of the tank. The tank was empty at the time of test. Tank top was excavated,tank was cleaned up and filled with concrete slurry. Before this a hole was drilled through the bottom of the tank to obtain a soil sample. All analytes were found below TAGMs objectives. NFA letter.
Remarks:	Doing a tank test on an old heating tank that no one knew was there. No contamination found or evidence of a leak. Ullage failure... unsure of any removal of tank.

All TTF:

Facility ID:	0500453
Spill Number:	0500453
Spill Tank Test:	1548775
Site ID:	343388
Tank Number:	Not reported
Tank Size:	0
Material:	0066A
EPA UST:	Not reported
UST:	Not reported
Cause:	Not reported
Source:	Not reported
Test Method:	03
Test Method 2:	Horner EZ Check I or II
Leak Rate:	.00
Gross Fail:	Not reported
Modified By:	Watchdog
Last Modified Date:	Not reported

All Materials:

Site ID:	343388
Operable Unit ID:	1102073
Operable Unit:	01
Material ID:	582304
Material Code:	0066A
Material Name:	unknown petroleum
Case No.:	Not reported
Material FA:	Petroleum
Quantity:	Not reported
Units:	G
Recovered:	.00
Resource Affected:	Groundwater
Oxygenate:	Not reported

470
ENE
1/4-1/2
0.491 mi.
2590 ft.

191 ST JAMES PL.
191 ST JAMES PLACE
BROOKLYN, NY

NY LTANKS **S102660640**
N/A

Relative:
Higher

Actual:
71 ft.

LTANKS:

Name:	191 ST JAMES PL.
Address:	191 ST JAMES PLACE
City,State,Zip:	BROOKLYN, NY
Spill Number/Closed Date:	9303316 / 1993-06-14
Facility ID:	9303316
Site ID:	178145
Spill Date:	1993-06-11
Spill Cause:	Tank Failure
Spill Source:	Private Dwelling
Spill Class:	D4
Cleanup Ceased:	1993-06-14
SWIS:	2401
Investigator:	CAMMISA
Referred To:	Not reported
Reported to Dept:	1993-06-14
CID:	Not reported
Water Affected:	Not reported
Spill Notifier:	Other
Last Inspection:	Not reported
Recommended Penalty:	False
Meets Standard:	True
UST Involvement:	False
Remediation Phase:	0
Date Entered In Computer:	1993-06-15
Spill Record Last Update:	1993-07-19
Spiller Name:	Not reported
Spiller Company:	UNK OWNER
Spiller Address:	Not reported
Spiller County:	999
Spiller Contact:	Not reported
Spiller Phone:	Not reported
Spiller Extention:	Not reported
DEC Region:	2
DER Facility ID:	149626
DEC Memo:	Prior to Sept, 2004 data translation this spill Lead_DEC Field was CAMMISA.
Remarks:	SPILL CONTAINED IN BASEMENT CLEAN UP IS COMPLETE - MAY NEED TO REMOVE MATERIAL NY DEP ENZO CATENZARO WAS AT SCENE 718 595-4656.

All Materials:

Site ID:	178145
Operable Unit ID:	985214
Operable Unit:	01
Material ID:	396894
Material Code:	0001A
Material Name:	#2 fuel oil
Case No.:	Not reported
Material FA:	Petroleum
Quantity:	100.00
Units:	G
Recovered:	.00
Resource Affected:	Soil
Oxygenate:	Not reported

BU471 **HESS STATION 32530** **NY LTANKS** **S104276740**
WSW **204-222 4TH AVENUE** **NY Spills** **N/A**
1/4-1/2 **BROOKLYN, NY**
0.494 mi.
2606 ft. **Site 2 of 3 in cluster BU**

Relative:
Lower

Actual:
26 ft.

LTANKS:

Name:	MERRITT GAS STATION
Address:	204-222 4TH AVENUE
City,State,Zip:	BROOKLYN, NY
Spill Number/Closed Date:	9515732 / 1997-06-11
Facility ID:	9515732
Site ID:	204687
Spill Date:	1996-03-07
Spill Cause:	Tank Test Failure
Spill Source:	Gasoline Station or other PBS Facility
Spill Class:	C3
Cleanup Ceased:	Not reported
SWIS:	2401
Investigator:	O'DOWD
Referred To:	Not reported
Reported to Dept:	1996-03-07
CID:	349
Water Affected:	Not reported
Spill Notifier:	Other
Last Inspection:	Not reported
Recommended Penalty:	False
Meets Standard:	False
UST Involvement:	True
Remediation Phase:	0
Date Entered In Computer:	1996-03-07
Spill Record Last Update:	1997-06-11
Spiller Name:	Not reported
Spiller Company:	MERRITT GAS STATION
Spiller Address:	204-222 4TH AV
Spiller County:	001
Spiller Contact:	Not reported
Spiller Phone:	Not reported
Spiller Extention:	Not reported
DEC Region:	2
DER Facility ID:	310148
DEC Memo:	Not reported
Remarks:	line failed during testing - failure .12 gallons per hour

All Materials:

Site ID:	204687
Operable Unit ID:	1026774
Operable Unit:	01
Material ID:	355851
Material Code:	0009
Material Name:	gasoline
Case No.:	Not reported
Material FA:	Petroleum
Quantity:	.00
Units:	G
Recovered:	.00
Resource Affected:	Soil
Oxygenate:	Not reported

HESS STATION 32530 (Continued) **S104276740**

SPILLS:

Name:	HESS STATION 32530
Address:	204-222 4TH AVENUE
City,State,Zip:	BROOKLYN, NY
Spill Number/Closed Date:	0210654 / 2003-11-03
Facility ID:	0210654
Facility Type:	ER
DER Facility ID:	310148
Site ID:	74469
DEC Region:	2
Spill Cause:	Human Error
Spill Class:	C4
SWIS:	2401
Spill Date:	2003-01-23
Investigator:	SMSANGES
Referred To:	Not reported
Reported to Dept:	2003-01-23
CID:	199
Water Affected:	Not reported
Spill Source:	Gasoline Station or other PBS Facility
Spill Notifier:	Other
Cleanup Ceased:	Not reported
Cleanup Meets Std:	False
Last Inspection:	Not reported
Recommended Penalty:	False
UST Trust:	False
Remediation Phase:	0
Date Entered In Computer:	2003-01-23
Spill Record Last Update:	2003-11-03
Spiller Name:	Not reported
Spiller Company:	Not reported
Spiller Address:	Not reported
Spiller Company:	001
Contact Name:	TOM VITARELLI
DEC Memo:	it appears a customer may have overfilled tank causing spill no product got into sewers - clean up in progress -- second contractor is in route to assist
Remarks:	Prior to Sept, 2004 data translation this spill Lead_DEC Field was SANGESLAND REF TO SPILL # 9605719

All Materials:

Site ID:	74469
Operable Unit ID:	863994
Operable Unit:	01
Material ID:	555410
Material Code:	0008
Material Name:	diesel
Case No.:	Not reported
Material FA:	Petroleum
Quantity:	7.00
Units:	G
Recovered:	.00
Resource Affected:	Soil
Oxygenate:	Not reported

Name:	FORMER HESS STATION 32530

HESS STATION 32530 (Continued) **S104276740**

Address:	204-222 4TH AVENUE
City,State,Zip:	BROOKLYN, NY
Spill Number/Closed Date:	9605719 / Not Reported
Facility ID:	9605719
Facility Type:	ER
DER Facility ID:	479891
Site ID:	74470
DEC Region:	2
Spill Cause:	Other
Spill Class:	B3
SWIS:	2401
Spill Date:	1996-08-02
Investigator:	SXWU
Referred To:	REPORT (11/05/2021) REVIEWED
Reported to Dept:	1996-08-02
CID:	252
Water Affected:	Not reported
Spill Source:	Gasoline Station or other PBS Facility
Spill Notifier:	Other
Cleanup Ceased:	Not reported
Cleanup Meets Std:	False
Last Inspection:	Not reported
Recommended Penalty:	False
UST Trust:	False
Remediation Phase:	4
Date Entered In Computer:	1996-08-02
Spill Record Last Update:	2021-12-08
Spiller Name:	RON BAMER
Spiller Company:	FORMER HESS STATION
Spiller Address:	204-222 4TH AVE
Spiller Company:	999
Contact Name:	RON BAMER
DEC Memo:	removal of under ground tanks-poss soil contamination
Remarks:	Prior to Sept, 2004 data translation this spill Lead_DEC Field was SUN 01/23/2004-Sun-File Review by Sun: Site Status Update Report, Aprip 2003 through August 2003, by Geological Services Corp (GSC), dated 10/16/2003: Six (6) monitorin wells were gauged and sampled on July 17, 2003. A soil vaplr extraction well (SVE-1) was installed on July 30, 2003 and pilot test on SVE-1 was conducted on August 8, 2003. No LPH was detected. The groundwater depth ranged from 11.74 feet to 15.68 feet, and groundwater flow was in northwest direction. MW-2 has the maximum BTEX concentration of 11,400 ug/l and maimum MTBE concentration of 1,800 ug/l. Work performed during this period included repair and patch leak from wall in oil closet located in the subway, installation of three additional wells. A remedial action plan will be submitted by GSC based on the results of the pilot test. Per Hess' letter to DEC dated 10/28/2003, Hess is working with the New York City Transit Authority (NYCTA) to address an apparent hydrocarbon sheen in conjunction with groundwater seepage within a subsurface subway station utility closet. (Sun) 01/22/2004- Site visit by Joe Sun and Mark Tibbe on 1/22/2004. Inspection with Mike Matri of Hess and William Schaefer of GSC showed that some slight infiltration of groundwater continues where the urethane grout waterproofing did not adhere to the concrete. GSC has recommended a second waterproofing event utilizing a hydraulic concrete product. The product is now waiting for NYCTA's approval. (Sun) SEE Also Spill Nos. 0104798/0201876. 05/05/04-File Update by Sun: On 05/05/04 Sun

HESS STATION 32530 (Continued) **S104276740**

sent a letter to Hess requiring complete delineation of soil and groundwater contamination, submittal of an Investigation Summary report followed by a Remedial Action Plan. The Department set a deadline of May 28, 2004 for signing the Stipulation Agreement. (Sun) 06/06/05 File Update by Sun: On 06/06/05, Sun sent a letter to Hess' Project Manager, Mike Matri, informing him that the Department approves Hess proposed plan to take the opportunity of station renovation commencing in June, 2005 to install below ground environmental remediation infrastructure for future remediation of petroleum impacted soil and groundwater. Specifically, the Department approves the following planned installations at the station: 1. Installation of three additional SVE wells (PMW-8 through PMW-10). 2. Modification of existing 2-inch well FW-7 to include a 1-inch injection line which will be piped to the proposed remediation system location, The piping will potentially be used in the future for injection purposes (e.g., Biosolve, chemical oxidation and/or bioremediation). 3. Monitoring wells SVE-1, MW-2, and the three proposed SVE wells (PMW-8 through PMW-10) will have environmental piping installed from the wells to the proposed system location area. The Department requires a formal Remedial Action Plan (RAP) in conjunction with the station redevelopment activities be submitted by Hess during the third quarter of 2005. (Sun) 10/19/2005: Project reassigned from Sun to Andersen 10/19/2005: Reviewed hydrogeologic groundwater report dated 8/29/2005. Report indicated liquid phase hydrocarbons and BTEX concentrations of up to 19,520 ppb. Report indicated that informal proposed remedial action plan discussed in abovementioned 6/6/05 entry is delayed and possibly canceled. The report states Amerada Hess Corporation will either request an extension to submit the currently proposed Remedial Action Plan or to submit a revised Remedial Action Plan . The next triannual sampling event is scheduled for November 2005. Additionally, a Stip was sent out on 5/5/04, which was never signed due to Hess waiting for a Consent Order. 10/25/05: Mailed a failure to sign Stip letter. Stip signature due on 11/15/2005. 1/26/06: 1/25/06 meeting between Quantum, NYSDEC, and GSC/Kleinfelder. The site in under redevelopment. An RAP will be prepared. Delineation will be investigated on the other side of 4th avenue. 3/1/06: Signed stipulation agreement, effective date 2/23/06. Investigation plan due 4/24/06. 4/24/06: Reviewed the site status update report/investigation plan dated 4/21/06. Report indicates that additional delineation on the east side of 4th avenue is not feasible due to utilites. Max BTEX 28,587 ppb (SVE1) and max MTBE 1,710 ppb (MW2). Depth to water 10-15 ft. RAP due 6/22/06. 5/25/06: Pilot testing on 5/25/06 6/29/2006: Meeting with Hess, NYSDEC, Quantum, EnviroTrac and GSC on 6/28/2006. RAP in progress. Endpoint sampling will be submitted for spill bucket replacement excavation. 7/28/06: RAP submission deadline extended to 9/21/06. 8/9/06: Conference call with Hess, Quantum, and GSC/Kleinfelder. The ROI during SVE pilot testing was only 10 ft. A Hivac pilot test will be performed on 8/10/06 to try to increase the ROI. If it fails an extension will be required to perform additional testing prior to RAP submittal. 8/11/06: Received phone call from Gail Helfrick. A HVAC test was performed which did not result in a significant increase in the RIO. An RAP will be submitted on 9/21/06 as planned, but will require additional sampling to improve the ROI. 8/15/06: See spill 06-02980. The RAP should include remediation for the soil contamination from spill 06-02980. 9/12/06: Received RAP. SVE proposed. Pilot testing

HESS STATION 32530 (Continued) **S104276740**

was conducted on May 25, 2006 and August 10, 2006. Two existing wells (MW-3 and SVE-1), and six proposed wells (SVE-2 - SVE-7) wil be used as extraction points to be connected to a SVE remediation system. The ROI varies from 10 to 50 feet throughout the site. Soil samples will be collected during installation of the new SVE wells, as well as from a soil boring proposed adjacent to MW-6. During system startup operation and maintenance visits will be conducted daily for three days, followed by weekly for the first monthy, followed by monthly. Based on start-up testing, a determination will be made as to whether emission treatment is necessary. Contamination from spill 06-02980 addressed, spill 06-02980 closed and consolidated with 9605719. Numerous sensitive receptors: subway, utilities, basements, schools, Gowanus Canal. AS not proposed due to the proximity of the subway, which runs parrallel and adjacent to the site. RAP conditionally approved, with additional groundwater treatment required. 9/21/06: Received phone call from Gail Helfrick (Quantum) and Al Tonn (GSC-K) requesting that the RAP be approved without additional gw treatment. Confirmed that additional gw treatment is required for MW-2, SVE-1, and FW-8. 10/3/06: Received email from gail helfrick: This email is to confirm our conversation on Tuesday, September 26, 2006 regarding the Remedial Action Plan (RAP) for Hess Station # 32530 in Brooklyn, New York. In the RAP, Hess proposed the installation and operation of a Soil Vapor Extraction system at the site. The NYSDEC approved the proposal for SVE, and also requested groundwater remediation. Based on our conversations, it was agreed that Hess would install underground piping for groundwater treatment during the installation of the SVE system. It was further agreed that Hess would operate the SVE system for 1 full year, and during that year, Hess would 1) evaluate the performance of the SVE system on a monthly basis, 2) continue to monitor roundwater quality (March, July and November), and 3) submit progress reports to the NYSDEC (May, September and January). If after that 1 year period, the data demonstrates that groundwater remediation is necessary, alternative remedial technologies will evaluated and discussed with the NYSDEC. 10/4/06: Received update report dated 9/27/06. Groundwater samples collected on 7/27/06. BTEX 38,200 ppb (SVE1), mtbe 208 ppb (SVE1). SVE implementation required. 12/11/06: Sent email to Hess to followup on implementation schedule. 12/18/06: Received email from Hess: We still hope to be able to obtain the MTA permits needed to complete the subsurface intrusive work by January 10, 2007. Once these permits are obtained, we will provide the NYSDEC a schedule for system installation. 1/17/07: Meeting on 1/16/07 with Hess, Delta, NYSDEC. SVE implementation in progress. 3/26/07: Reviewed update report. Wells sampled on 12/26/06. Max BTEX 30,720 ppb (SVE1). Max MTBE 1,000 ppb (MW2). SVE implementation in progress. 5/31/07: Reviewed site status report. Wells sampled on 3/16/07. Max BTEX 25,280 ppb (SVE1). Max MTBE 410 ppb (MW2). SVE installation in progress. 9/20/07: Reviewed site status report. Wells sampled in July 2007. LNAPL in MW 2 (0.03 ft).Max BTEX 30,370 ppb (SVE1). SVE startup planned for November 2007. Sent letter requiring RAP addendum for groundwater treatment (pipes for water removal are planned on being installed as a back-up plan). And increased sampling frequency to quarterly sampling. 5/14/08 - Carlson: Meeting on May 7th 2008 - Hess/Envirotrac will submit a RAP addendum. Reviewed First Quarterly 2008 Update Report. Wells sampled on 2/5/08. Max BTEX concentration 24,220 ppb (SVE1), max MTBE concentration 71 ppb (SVE1). MW-2 was dry. 8/7/08 - Carlson: Reviewed July 2008 Update Report. Wells

HESS STATION 32530 (Continued) **S104276740**

sampled on 5/22/08. Maximum BTEX concentration 43,693 ppb (SVE1). Maximum MTBE concentration 554 ppb (MW2). RAP Addendum will be submitted under a separate cover. Emailed Hess/Envirotrac requiring submission of RAP Addendum by 9/8/08. Received email from Ed Russo stating that 9/8/08 deadline can probably be met. 9/8/08 - Carlson: The Department approved an extension until 10/1/08 to submit an RAP Addendum. 10/22/08 - Carlson: Meeting with Hess/Envirotrac. RAP Addendum will be submitted by 12/15/08. 11/20/08 - Carlson: Reviewed October 2008 Update Report. Wells sampled on 8/14/08. Maximum BTEX concentration 41,837 ppb (SVE1). RAP Addendum not received. Sent failure to comply letter. Start legal proceedings if RAP Addendum not submitted by 12/5/08. 12/23/08 - Carlson: Received Remedial Action Plan Addendum. Two SVE system, two wells strippers, and monthly dual phase extraction events proposed. Revised RAP Addendum required with following modifications: 1) removal of two wells from SVE system, 2) relocation of two of the proposed monitoring wells, 3) startup report must be submitted, 4) inclusion of more detailed information about the well strippers. 2/19/09 - Carlson: Received email from Ed Russo in response to 12/23/08 letter. Monthly O&M visits requiring monthly WS water effluent testing, monthly SVE air discharge testing by PID, and quarterly SVE air discharge testing by laboratory. Revised letter addendum required. 3/11/09 - Carlson: Reviewed update report dated January 2009. Wells gauged and sampled on 11/5/08. LNAPL at depth of 0.02 ft in MW2. Maximum BTEX concentration 12,672 ppb (SVE1). 3/18/09 - Carlson: Meeting with Hess/Envirotrac. Revised addendum due in April 2009. 5/7/09 - Carlson: Reviewed April 2009 Update Report. Revised addendum letter overdue. Emailed John Schenkewitz about overdue letter/report. 5/11/09 - Carlson: Received revised RAP Addendum letter. Issued approval letter. 5/28/09 - Carlson: Well installation scheduled for 6/22/09. 8/7/09 - Carlson: Reviewed update report. Monthly EFR IRM ongoing. What is status of RAP implementation? 8/19/09 - Carlson: Meeting with Hess. RAP addendum will be submitted to include air sparge on the eastern portion on the site. 10/21/09 - Carlson: Reviewed RAP addendum. Issued approval letter. SVE/AS will be installed, except in sidewalk (because of subway). SVE in sidewalk with HVAC events to treat impacted groundwater. 11/17/09 - Carlson: Reviewed update report. Monthly HVAC events from sidewalk wells ongoing. SVE/AS system installation in progress. 1/27/2010 - Carlson: Meeting with Hess. 2/5/2010 - Carlson: Reviewed update report. EFR conducted in September and October. SVE/AS installation not begun yet. 5/20/2010 - Carlson: Meeting with Hess. They are working with MTA because the property is adjacent to the subway. 5/27/2010 - Carlson: Reviewed April 2010 Update Report. Six AS wells and one MW installed. HVAC was not conducted this quarter. 7/22/2010 - Carlson: Reviewed wastewater UST closure report. Tank abandoned in place with concrete slurry. Endpoint samples collected from the east wall (clean) and north wall (trace VOCs/sVOCs detected). West wall/south wall were not accessible for sample collection. 8/13/2010 - Carlson: Reviewed July 2010 Update Report. EFR events ongoing. System construction pending NYCTA permits. 5/9/11 - Obligado - This spill transferred to Obligado as per Brevdo. I reviewed the 4Q10 update report. Free product (0.03 ft) was found in MW2. MAx BTEX 17674 ug/L in SVE1. They are still waiting for MTA permits. 8/30/11 - Obligado - I reviewed the 2Q11 update report. They are still waiting on NYCTA permits. Max BTEX is 9800 ug/L. No product detected this quarter. 11/14/11 - Carlson: Reviewed October 2011 update report. System construction pending NYCTA permits. Monthly EFR

HESS STATION 32530 (Continued) **S104276740**

ongoing. 3/13/2012 - The site has SVE/AS system operation pending on the NYCTA's permission. Spoke to the consultant who works for the property owner next door in the Union Street. Groundwater contamination was identified during their Phase 2 investigation. Advised to call in for a spill number and prove to DEC it is from Hess site as they believe. 8/23/2012 - 1Q2012, 4/30/2012, by EnviroTrac. The groundwater was sampled on 2/13/2012. DTW 9.98 to 15.70 feet. Flows to north. No LNAPL. The remediation system construction is pending permit approval by NYCTA. CW-9, 560.1 BTEX, 182 MTBE. MW-7, 7.52J BTEX, 22.8 MTBE. MW-2, 5,529 BTEX, 162 MTBE. FW-7, 24.5 BTEX, MTBE ND. SVE-1, 6,369 BTEX, 6.7J MTBE. FW-8, 270.2 BTEX, 1.3J MTBE. FW-9, 570.6 BTEX, 2.5 MTBE. 10/12/2012 - 2Q2012, 7/31/2012, by EnviroTrac. The groundwater was sampled on May 14, 2012. DTW 10.87 to 16.05. Flows to north. CW-9, 43 BTEX, 106 MTBE. MW-7, 0.44J BTEX, 19.7 MTBE. MW-2, 1,626.9 BTEX, 100 MTBE. FW-7, 67.4 BTEX, 0.24J MTBE. FW-9, 961.6 BTEX, 1.6J MTBE. FW-8, 224.9 BTEX, 1.8 MTBE. SVE-1, 3,746.3 BTEX, 8.0J MTBE. EFR on on MW-2 and SVE-1 on 3/14, 4/9, and 5/2/2012. 1/24/2013 - 3Q2012, 11/5/2012, by EnviroTrac. The groundwater was sampled on 8/31/2012. DTW 10.49 to 14.72 feet. Flows to north. NO LNAPL. CW-8, 26J BTEX, 0.77J MTBE. CW-9, 297.9 BTEX, 73 MTBE. MW-7, 95.3 BTEX, 4.4 MTBE. MW-2, 8,656 BTEX, 101 MTBE. FW-7, 291.2 BTEX, 0.25J MTBE. SVE-1, 6,205 BTEX, 2.7J MTBE. FW-9, 1,894.3 BTEX, 1.1J MTBE. FW-8, 587.6 BTEX, 1.4 MTBE. EFR on MW-2 and SVE-1 on 6/7, 7/16, and 8/22/2012. The next sampling will be in 11/2012. 9/24/2013 - 4Q2012, 1/31/2013, by EnviroTrac. The groundwater was sampled on 11/16/2012. On 9/24 and 11/13/2012, conducted EFR on MW-2 and SVE-1. DTW 7.80 to 15.49 feet. Flows to north. CW-9, 223.4 BTEX, 94.1 MTBE. MW-7, 38.04J BTEX, 18 MTBE. MW-2, 6,630.7 BTEX, 136 MTBE. FW-7, 179.7 BTEX, MTBE ND. SVE-1, 1,933 BTEX, 2.7 MTBE. FW-8, 779.9 BTEX, MTBE ND. 1Q2013, 4/30/2013, by EnviroTrac. The groundwater was sampled on 2/26/2013. On 12/3/2012, 1/17/2013 and 2/20/2013, EFR on MW-2 and SVE-1. DTW 10.41 to 15.88 feet. Flows to north. NO LNAPL. CW-9, 77.6 BTEX, 116 MTBE. MW-7, 1.43J BTEX, 22.1 MTBE. MW-2, 2,610.4 BTEX, 94.8 MTBE. FW-7, 33.6 BTEX, MTBE ND. SVE-1, 638 BTEX, MTBE ND. FW-8, 570.4 BTEX, 1.0 MTBE. FW-9, 347.3 BTEX, 0.30J MTBE. 11/14/2014 - 2Q2014, 7/31/2014. 3/24, 4/15, 5/14/2014, EFR on MW-2 and SVE-1. 5/20/2014, sampled groundwater. DTW 9.39 to 15.43 feet. Flows to north. MW-7, 71.6 BTEX. MW-2, 10,042 BTEX, 76.2 MTBE. FW-7, 230.9 BTEX. SVE-1, 984 BTEX. FW-8, 257.9 BTEX. FW-9, 356 BTEX. 11/17/2014 - 3Q2014, 11/7/2014. 6/12, 7/10 and 8/5/2014, EFR on MW-2 and SVE-1. 8/25/2014, sampled groundwater. DTW 10.52 to 15.81 feet. Flows to north. CW-9, 144.4 BTEX, 91.1 MTBE. MW-2, 6,517 BTEX, 83.5 MTBE. FW-7, 329.9 BTEX. SVE-1, 2,527 BTEX. FW-9, 856 BTEX. 4/9/2015 - 4Q2014, 1/26/2015. 9/15, 10/15 and 11/10/2014, EFR on MW-2 and SVE-1. 11/15/2014, gauged 15 monitoring wells and sampled 14 monitoring wells. DTW 11.54 to 15.81 feet. Flows to north. MW-2, 5,112.3 BTEX, 68.1 MTBE. FW-7, 332.1 BTEX. SVE-1, 500.9 BTEX. FW-9, 612.9 BTEX. 1Q2015, 4/9/2015. 12/8/2014, 1/9/2015 and 2/6/2015, EFR on MW-2 and SVE-1, STREs on MW-2/AS-2 and SVE-6/AS-1. 2/12/2015, gauged and sampled 11 monitoring wells. DTW 6.47 to 15.45 feet. Flows to north. CW-9, 121.1 BTEX, 82.9 MTBE. MW-2, 4,347 BTEX, 63.5 MTBE. FW-7, 54.8 BTEX. 10/29/2015 - 2Q2015, 7/15/2015. 3/9, 4/6, 5/6/2015, EFR on SVE-1 and STREs on SVE-6/AS-1. 5/12/2015, gauged and sampled 15 monitoring wells. DTW 6.15 to 15.69 feet. Flows to north. MW-2, 3,017.4 BTEX. FW-7, 504.8 BTEX. SVE-1, 768.6 BTEX. FW-9, 74.6 BTEX. 3Q2015, 10/19/2015. 6/11/2015 EFR on MW-2 and SVE-1. 7/14 and 8/7/2015, EFR on SVE-1 and

HESS STATION 32530 (Continued) **S104276740**

STREs on SVE-6/AS-1. 8/27/2015, gauged 15 monitoring wells and sampled 14 monitoring wells. DTW 10.25 to 15.46 feet. Flows to north. MW-2, 9,914 BTEX, 78.3 MTBE. MW-7, 47.7 BTEX, 12.1 MTBE. FW-7, 596.1 BTEX. SVE-1, 4,550 BTEX. FW-8, 339.7 BTEX. FW-9, 691.9 BTEX. 1/28/2016 - 4Q2015, 1/28/2016. 9/16, 10/9, 11/4/2015, EFR on SVE-1 and STREs on SVE-6/AS-1. 11/10/2015, gauged 13 and sampled 12 monitoring wells. NO LNAPL. DTW 9.51 to 15.94 feet. Flows to north. CW-9, 53.9 BTEX, 55.7 MTBE. MW-2, 2,189.5 BTEX, 34.6 MTBE. FW-9, 426.1 BTEX. SVE-1, 1,161.4 BTEX. 3/30/2016 Feng This spill is transferred from J. Feng to V. Brevdo as per J. Vought. 3/30/16 - Raphael Ketani. This spill case has been assigned to me effective today. According to ACRIS, the block and lot are 434 and 35. The latest deed is dated 4/24/14. The property owner is HESS Retail Stores, LLC, 1 HESS Plaza, Woodbridge, NJ, 07095. The PBS record is #2-297666. The owner is Speedway #7835. Seven USTs were closed and removed from 6/1/92 to 8/1/96. Thirty seven USTs (mostly gasoline 550 gallon tanks) were closed in place on 12/1/79. There are 5 active 4000 gallon USTs - 4 gasoline and 1 diesel. These tanks were installed on 8/1/96. The contacts are as follows: Speedway/Hess contact: Matthew Butler, (732) 738-2924, MButler1@Speedway.com Consultants: Edward Russo (EnviroTrac), (631) 924-3001, EDR@EnviroTrac.com Joseph Rennie (EnviroTrac), (631) 924-3001, JoeR@EnviroTrac.com 4/26/16 - Raphael Ketani. Today I received the EnviroTrac 4/25/16 Quarterly Update Report. On 12/9/15, 1/28/16 and on 2/1/16 VEFRing was conducted at SVE-1 and short term remediation events were conducted at SVE-6/AS-1. On 2/11/16 MW-2 to 6, 8, FW-7 to 9, CW-8, CW-9 and SVE-1 were gauged. MW-2 to 6, 8, FW-7 to 9, CW-8, CW-9 and SVE-1 were sampled on 2/11/16. Product was not measured in any of the wells. Groundwater was measured at 6.79' and 15.66' below grade and was determined to be flowing northerly. Total BTEX was 2968.1 ppb (856 ppb) at MW-2, non-detect at MW-3 to MW-6 and MW-8 and FW-7, 138.7 ppb (15 ppb benzene) at FW-8, 201.7 ppb (8 ppb benzene) at FW-9, 3.6 ppb at CW-8, 22.1 ppb (13.2 ppb benzene) at CW-9 and 450.3 ppb (12 ppb benzene) at SVE-1. 7/26/16 - Raphael Ketani. Today I received the EnviroTrac July 2016 Quarterly Update Report dated 7/26/16 for the period March to May 2016. On 3/1/16, 4/20/16 and on 5/6/16 VEFRing was conducted at SVE-1 and short term remediation events were conducted at SVE-6/AS-1. On 5/13/16 MW-1 to 8, FW-7, CW-8, CW-9, SVE-1 and SVE-7 were gauged. MW-1 to 8, FW-7, CW-8, CW-9, SVE-1 and SVE-7 were sampled on 5/13/16. Product was not measured in any of the wells. Groundwater was measured at 8.76' and 16.03' below grade and was determined to be flowing northerly. Total BTEX was non-detect at MW-1, 929.9 ppb (254 ppb) at MW-2, non-detect at MW-3 to MW-8, 143.8 ppb (non-detect benzene) at FW-7, non-detect at CW-8 and at CW-9, 427 ppb (62.9 ppb benzene) at SVE-1 and non-detect at SVE-7. 10/24/16 - Raphael Ketani. I reviewed the EnviroTrac August 2016 Quarterly Update Report dated 10/24/16 for the period June to August 2016. On 6/8/16, 7/13/16 and on 8/9/16 VEFRing was conducted at SVE-1 and short term remediation events were conducted at SVE-6/AS-1. On 8/10/16 MW-1 to 8, FW-7 to 9, CW-8, CW-9, SVE-1 and SVE-7 were gauged. MW-1 to 8, FW-7 to FW-9, CW-8, CW-9, SVE-1 and SVE-7 were sampled on 8/10/16. Product was not measured in any of the wells. Groundwater was measured at 9.09' and 15.67' below grade and was determined to be flowing northerly. Total BTEX was non-detect at MW-1 and MW-4 to MW-8. MW-2 was 568.5 ppb (247 ppb benzene). FW-7 had 469.5 ppb (20.2 ppb benzene). FW-8 had 180.8 ppb (19.9 ppb benzene). FW-9 had 231.2 ppb (23 ppb benzene). CW-8 had 4.4 ppb. CW-9 had 2.3

HESS STATION 32530 (Continued) **S104276740**

ppb. SVE-1 had 373.8 ppb (15.9 ppb benzene). SVE-7 had 4.2 ppb BTEX. 12/19/16 - Raphael Ketani. Today I received an email as a c-c from Ryan Piper, Engineering Geologist I at DEC Region 2, concerning a new spill (#1608842)at the site. The spill concerned oil contaminated surface water flowing off of the site and onto the street in front due to a clogged drain at the northern end of the property. There was an odor complaint as a result. I sent an email to Mr. Fleming, the representative of Speedway, stating that they faced possible fines and legal action for violating the SPDES regulation, 6 NYCRR Part 750.1.3. I also stated that the subject northern drain must be cleaned out immediately and that Speedway must check the drains at its other stations and make sure they can receive precipitation. Mr. Ryan's original email to Mr. Fleming is as below: A neighbor complained about a diesel spill/ condition at the station that is affecting the surrounding neighborhood. I performed a site visit on Sunday Dec 18th in which I observed the condition. Apparently, there are a number of storm drains on the premises, particularly the drain on the north side of the property, that are clogged with sediment causing large puddles to run off into and down the street to a NYCDEP storm drain. Combined with poor housekeeping and minor spilling at the Diesel pump island on the North side of the property, this is causing a nuisance odor and adverse condition down the road. Therefore I am directing you to take the appropriate action to address this issue as follows. Control of Storm Water Emanating from 204-222 4th Ave, Brooklyn, NY: As per 6 NYCRR Part 750.1.3, The following discharges into the waters of the State are hereby prohibited, and no SPDES or other permit shall be issued authorizing any such discharge: (d) any discharge from a point source, which is in conflict with a plan or amendment thereto approved pursuant to section 208(b) of the Act and 40 CFR part 35 (see section 750-1.24 of this Part), or any other discharge not permitted by this Part, ECL Article 17, other rules and regulations adopted or applicable pursuant thereto or to the Act, or the provisions of an SPDES permit. During the site visit referenced above, evidence was observed of storm water flowing from 204-222 4th Ave, Brooklyn, NY to the street. As such the Department requires that the storm water from 204-222 4th Ave be directed to onsite drainage systems. Documentation of catch basin cleaning must be submitted to the Department no more than 1 month from the date of this email. Mr. Fleming responded back quickly by email stating that the problem will be immediately corrected. 1/19/17 - Raphael Ketani. Today I received an email from Mr. Russo [(631) 924-3001, EDR@EnviroTrac.com] regarding the plugged drains at the site (spill #1608842). The email had attachments consisting of a site plan showing the 6 catch basin locations, photos of the basins taken on 12/20/16 and photos of the basins taken on 1/17/17. Mr. Russo explained in his email that 3 of the catch basins were noted as not draining during EnviroTrac's 12/20/16 inspection. All of the catch basins were cleaned of debris and jetted for 70 feet by a Speedway contractor on 12/31/16. On 1/17/17, the site was inspected again. This time only CB-3 was not draining properly. Mr. Russo stated that this drain will be addressed again by Speedway's contractor. He stated that he will send the DEC an update regarding the re-establishment of drainage at CB-3. 2/2/17 - Raphael Ketani. I reviewed the EnviroTrac January 2017 Quarterly Update Report dated 1/31/17 for the period September to November 2016. On 9/2/16, 10/17/16 and on 11/8/16 VEFRing was conducted at SVE-1 and short term remediation events were conducted at SVE-6/AS-1. On 11/23/16 MW-1 to

HESS STATION 32530 (Continued) **S104276740**

6, MW-8, FW-7 to 9, CW-8, CW-9, SVE-1 and SVE-7 were gauged. MW-1 to 6, MW-8, FW-7, FW-9, CW-8, CW-9, SVE-1 and SVE-7 were sampled on 11/23/16. Product was not measured in any of the wells. Groundwater was measured at 7.55' and 15.55' below grade and was determined to be flowing northerly. Total BTEX was non-detect at MW-1, 3 to 6, 8 and SVE-7. The samples for FW-9, CW-8, CW-9 and SVE-1 had 1 to 3 low hits. MW-2 was 1091.1 ppb (487 ppb benzene). FW-7 had 899.6 ppb (45.6 ppb benzene). 4/28/17 - Raphael Ketani. Today I received an email from Mr. Butler that he is leaving Speedway. He stated that John Engdahl [jjengdahl@speedway.com (732) 738-2923] will take over his duties. 5/2/17 - Raphael Ketani. I reviewed the EnviroTrac April 2017 Quarterly Update Report dated 4/28/17 for the period December to February 2017. On 12/7/16, 1/11/17 and on 2/2/17 VEFRing was conducted at SVE-1 and short term remediation events (STREs) were conducted at SVE-6/AS-1. On 2/7/17, MW-1 to 6, MW-8, FW-7 to 9, CW-8, CW-9, SVE-1 and SVE-7 were gauged and sampled. Product was not measured in any of the wells. Groundwater was measured at 7.57' and 15.48' below grade and was determined to be flowing northerly. BTEX was non-detect at MW-3 to 6, 8 and CW-9. The samples for MW-1, FW-7 to FW-9, CW-8 and SVE-7 had 1 to 4 low hits. MW-2 was 3876.1 ppb (991 ppb benzene). SVE-1 was 1329.4 ppb (38.3 ppb benzene). The PID effluent concentration a SVE-6/AS-1 was 665.3 ppm, 405.6 ppm and 290.8 ppm on 12/7/16, 1/11/17 and 2/2/17, respectively. I approved the report with a comment to Mr. Rennie asking him to explain the extremely high benzene concentration in the groundwater at MW-2. 8/1/17 - Raphael Ketani. I reviewed the EnviroTrac July 2017 Quarterly Update Report dated 7/28/17 for the period March to May 2017. On 3/7/17, 4/7/17 and on 5/3/17 VEFRing was conducted at SVE-1 and short term remediation events (STREs) were conducted at SVE-6/AS-1. On 5/30/17, MW-1 to 8, FW-7 to 9, CW-8, CW-9, SVE-1 and SVE-7 were gauged and sampled. Product was not detected in any of the wells. Groundwater was measured at 8.00' to 18.42' below grade and was determined to be flowing northerly. BTEX was non-detect or low at MW-1, 3 to 6, 8, FW-8, CW-8, CW-9 and SVE-7. MW-2 was 2699.1 ppb (563 ppb benzene). MW-7 was 110.6 ppb (90 ppb benzene). FW-7 was 252.5 ppb (non-detect for benzene). FW-9 was 81.1 ppb (30.8 ppb benzene). SVE-1 was 5475.7 ppb (48.7 ppb benzene). The PID effluent concentration at SVE-6/AS-1 was 324.1 ppm and 175.5 ppm on 3/7/17 and 4/7/17, respectively. 10/31/17 - Raphael Ketani. I reviewed the EnviroTrac October 2017 Quarterly Update Report dated 10/30/17 for the period June to August 2017. On 6/14/17, 7/12/17 and on 8/15/17 VEFRing was conducted at SVE-1 and short term remediation events (STREs) were conducted at SVE-6/AS-1. On 8/23/17, MW-1 to 3, 5 to 8, FW-7 to 9, CW-8, CW-9, SVE-1 and SVE-7 were gauged and sampled. Product was not detected in any of the wells. Groundwater was measured at 8.44' to 15.08' below grade and was determined to be flowing northerly. BTEX was non-detect or low at MW-1, 3 to 6, 8, FW-8, CW-8, CW-9 and SVE-7. MW-2 was 2269.9 ppb (481 ppb benzene). MW-7 was 129.5 ppb (115 ppb benzene). FW-7 was 122 ppb (non-detect for benzene). FW-9 was 126.3 ppb (48 ppb benzene). SVE-1 was 1558.1 ppb (83.1 ppb benzene). The PID effluent concentration at SVE-6/AS-1 was 95.3 ppm, 165.4 ppm and 131.2 ppm on 6/14/17, 7/12/17 and 8/15/17, respectively. EnviroTrac requested permission to abandon upgradient and side-gradient wells MW-1, 4, 5, 6, and SVE-7 based upon historical and current analytical data results. I reviewed the data for these wells and determined that their abandonment would not impact the monitoring of the site. 1/31/18 - Raphael Ketani. I reviewed the EnviroTrac January 2018

HESS STATION 32530 (Continued) **S104276740**

Quarterly Update Report dated 1/31/18 for the period September to November 2017. On 9/14/17, 10/30/17 and on 11/6/17 VEFRing was conducted at SVE-1 and short term remediation events (STREs) were conducted at SVE-6/AS-1. On 11/21/17, MW-2, 3, 8, FW-7 to 9, CW-8, CW-9 and SVE-1 were gauged and sampled. Product was not detected in any of the wells. Groundwater was measured at 8.25' to 15.64' below grade and was determined to be flowing northerly. Wells MW-1, 4 to 6 and SVE-7 were abandoned on 11/6/17. BTEX was non-detect or low at MW-3, 8, FW-7 to 9, CW-8 and CW-9. MW-2 was 3550.6 ppb (791 ppb benzene). MW-7 was not sampled. SVE-1 was 1126.5 ppb (69.5 ppb benzene). The PID effluent concentration at SVE-6/AS-1 was 408.1 ppm, 77.7 ppm and 360.9 ppm on 9/14/17, 10/30/17 and 11/6/17, respectively. 05/01/2018: This spill case was transferred to A. Doronova - AD. AD Received the following e-mail from Mr. Rennie: Dear Ms. Doronova, Please find attached the most recent Update Report for the above referenced location. Sincerely, Joseph Rennie - Project Manager - EnviroTrac Ltd. - 5 Old Dock Road, Yaphank NY 11980 631.924.3001 (Office) - 631.924.5001 (Fax) - joer@envirotrac.com DL the report to DDocs. Will review. AD 05/29/2018: Reviewed the report. It states that the spill case was reported when petroleum-impacted soil were encountered during underground storage tank (UST) upgrade activities in August 1996. This report covers monitoring period from December 2017 to February 2018. On December 11, 2017, January 16, and February 1, 2018 - EnviroTrac conducted enhanced fluid recovery (EFR) events on monitoring well SVE-1 and short term remediation events (STREs) on SVE-6/AS-1. On February 6, 2018 - the consultant gauged ten (10) and sampled eight (8) monitoring wells. On April 12, 2018 EnviroTrac sampled three (3) monitoring wells. Wells Gauged: MW-2, 3, 7, 8; FW-7, 8, 9; CW-8, 9, and SVE-1 Wells Containing LPH (feet): None Groundwater Depth: 7.68 feet- 18.58 feet Groundwater Flow: Northerly Wells Sampled: MW-2, 3, 8; FW-7, 9; CW-8, 9, and SVE-1 Maximum Benzene Concentration: 355 micrograms per liter (ug/L) (MW-2) Maximum MTBE Concentration: 30.6 ug/L (MW-2) BTEX: highest concentrations are in well MW-2 (900ppb) EnviroTrac will continue quarterly groundwater sampling, with the next sampling event scheduled for May 2018. An Update Report summarizing these activities will be submitted to NYSDEC in July 2018. Monthly EFR and STRE events to continue. AD 07/18/2018: Received the following e-mail from Mr. Rennie: Dear Ms. Doronova, Please find attached the most recent Update Report for the above referenced location. Sincerely, Joseph Rennie - Project Manager - EnviroTrac Ltd. - 5 Old Dock Road, Yaphank NY 11980 631.924.3001 (Office) - 631.924.5001 (Fax) - joer@envirotrac.com Will review. AD 07/26/2018: Reviewed the report. This report covers monitoring period from March 2018 May 2018. On March 5, April 11, and May 3, 2018 - the consultant conducted enhanced fluid recovery (EFR) events on monitoring well SVE-1 and short term remediation events (STREs) on SVE-6/AS-1. - April 12, 2018 four (4) wells were gauged and three (3) monitoring wells were sampled. - May 8, 2018 nine (9) wells were gauged and eight (8) monitoring wells were sampled. Wells Gauged: MW-2, 3, 8; FW-7, 8, 9; CW-8, 9, and SVE-1. Wells Containing LPH (feet): None Groundwater Depth: 8.32 feet - 15.32 feet Groundwater Flow: Northerly Wells Sampled: MW-2, 3, 8; FW-7, 9; CW-8, 9, and SVE-1 Maximum Benzene Concentration: 620 micrograms per liter (ug/L) (MW-2) Maximum MTBE Concentration: 56.7 ug/L (MW-2) BTEX concentrations ranged in the site wells from ND in MW-3, MW-8, CW-9 to 2,600ppb in the most contaminated site well MW-2. Current Plans/Proposals: Continue

HESS STATION 32530 (Continued) **S104276740**

quarterly groundwater sampling, with the next sampling event scheduled for August 2018. An Update Report summarizing these activities will be submitted to NYSDEC in October 2018. Continue monthly EFR and STRE events. AD 10/29/2018: Received the following e-mail from Mr. Rennie: Dear Ms. Doronova, Please find attached the most recent Update Report for the above referenced location. Sincerely, Joe Rennie Joseph Rennie - Project Manager - EnviroTrac Ltd. - 5 Old Dock Road, Yaphank NY 11980 631.924.3001 (Office) - 631.924.5001 (Fax) - joer@envirotrac.com Will review. AD 11/23/2018: Reviewed the report for the monitoring period: June 2018 August 2018. Work Performed: - June 13, July 24, & August 7, 2018 - Conducted enhanced fluid recovery (EFR) events on monitoring well SVE-1 and short term remediation events (STREs) on SVE-6/AS-1. - August 30, 2018 Gauged and sampled ten (10) monitoring wells. Groundwater Monitoring: Wells Gauged: MW-2, 3, 7, 8, FW-7, 8, 9, CW-8, 9, and SVE-1. Wells Containing LPH (feet): None. Groundwater Depth: 8.19 feet - 15.02 feet. Groundwater Flow: Northerly Wells Sampled: MW-2, 3, 7, 8; FW-7, 9; CW-8, 9, and SVE-1. Maximum Benzene Concentration: 802 micrograms per liter (ug/L) (MW-2) Maximum MTBE Concentration: 44.1 ug/L (MW-2) Total VOCs Range: Non-detect (ND) 4,440.2 ug/L Recommendations: Continue quarterly groundwater sampling, with the next sampling event scheduled for November 2018. An Update Report summarizing these activities will be submitted to NYSDEC in January 2019. Continue monthly EFR and STRE events. AD 01/29/2019: Received the following e-mail from Ed Russo: Ainura attached is the most recent update report for your review/files. Let us know if you have any questions or comments. Thanks. Edward Russo - Senior Project Manager - EnviroTrac Ltd. - 5 Old Dock Road, Yaphank NY 11980 631.924.3001 (Office) - 631.924.5001 (Fax) - 516.523.6714 (Cell) - edr@envirotrac.com Will review. AD 02/15/2019: Reviewed the report. It states that for the monitoring period: September 2018 November 2018, the following work was performed at the site: - September 4 & November 6, 2018 - Conducted enhanced fluid recovery (EFR) events on monitoring well SVE-1 and short term remediation events (STREs) on SVE-6/AS-1. - October 11, 2018 Conducted EFR on monitoring well SVE-1. - November 12, 2018 Gauged and sampled ten (10) monitoring wells. Groundwater Monitoring: Wells Gauged: MW-2, 3, 7, 8, FW-7, 8, 9, CW-8, 9, and SVE-1 Wells Containing LPH (feet): None Groundwater Depth: 7.11 feet - 15.23 feet. Groundwater Flow: Northerly. Wells Sampled: MW-2, 3, 7, 8; FW-7, 9; CW-8, 9, and SVE-1. Maximum Benzene Concentration: 640 micrograms per liter (ug/L) (MW-2) Maximum MTBE Concentration: 33.8 ug/L (MW-2) Total VOCs Range: Non-detect (ND) 2,656.8 ug/L Recommendations: the consultant will continue quarterly groundwater sampling, with the next sampling event scheduled for February 2019. An Update Report summarizing these activities will be submitted to NYSDEC in April 2019. EnviroTrac will continue monthly EFR and STRE events. AD 04/18/2019: Received the following e-mail from Mr. Rennie: Please find attached the most recent Update Report for the above referenced location. Joseph Rennie - Project Manager - EnviroTrac Ltd. - 5 Old Dock Road, Yaphank NY 11980 631.924.3001 (Office) - 631.924.5001 (Fax) - joer@envirotrac.com Will review. AD 05/01/2019: Reviewed the report. It states that for the monitoring period: December 2018 February 2019 the following work was performed at the site: - December 4, 2018 and January 16 & February 7, 2019 - Conducted enhanced fluid recovery (EFR) events on monitoring well SVE-1 and short-term remediation events (STREs) on SVE-6/AS-1. - February 26, 2019 Gauged and sampled ten (10) monitoring wells.

HESS STATION 32530 (Continued) **S104276740**

Groundwater Monitoring: Wells Gauged: MW-2, 3, 7, 8, FW-7, 8, 9, CW-8, 9, and SVE-1. Wells Containing LPH (feet): None Groundwater Depth: 6.71 feet 15.62 feet. Groundwater Flow: Northerly Wells Sampled: MW-2, 3, 7, 8; FW-7, 9; CW-8, 9, and SVE-1 Maximum Benzene Concentration: 694 micrograms per liter (ug/L) (MW-2) Maximum MTBE Concentration: 37.6 ug/L (MW-2) Total VOCs Range: Non-detect (ND) 4,116.0 ug/L Recommendations: Continue quarterly groundwater sampling, with the next sampling event scheduled for May 2019. An Update Report summarizing these activities will be submitted to NYSDEC in July 2019. Continue monthly EFR and STRE events. AD 05/07/2019: I had an internal meeting with DEC BCP regarding this site, and was informed that they received an application for this spill case to enter into BCP. If their application will be approved, this spill case will be transferred to BCP section. AD 07/31/2019: Received the following e-mail from Mr. Rennie: Ainura - Please find attached the most recent Update Report for the above referenced location. Joseph Rennie Project Manager phone: 631.924.3001 - email: joer@envirotrac.com EnviroTrac Ltd., 5 Old Dock Road Yaphank, NY 11980 Will review, AD 08/02/2019: Reviewed the report. It states that for the monitoring period: March May 2019, the following work was performed: at the site: - March 29, April 5, & May 2, 2019 - Conducted EFR events on monitoring well SVE-1 and STREs on SVE-6/AS-1. - May 15, 2019 Gauged and sampled ten (10) monitoring wells. GW monitoring: Wells Gauged: MW-2, 3, 7, 8, FW-7, 8, 9, CW-8, 9, and SVE-1 Wells Containing LPH (feet): None Groundwater Depth: 7.67 feet 15.24 feet Groundwater Flow: Northerly Wells Sampled: MW-2, 3, 7, 8; FW-7, 9; CW-8, 9, and SVE-1 Maximum Benzene Concentration: 719 micrograms per liter (ug/L) (MW-2) Maximum MTBE Concentration: 37.4 ug/L (MW-2) Total VOCs Range: Non-detect (ND) 3,439.5 ug/L Recommendations: This site will potentially be approved into the New York State Brownfields Program. Until the site is approved into this program, Speedway will continue quarterly groundwater sampling, with the next sampling event scheduled for August 2019. An Update Report summarizing these activities will be submitted to NYSDEC in October 2019. Continue monthly EFR and STRE events. AD 08/23/2019: Received the following e-mail from Mr. Rennie: Ainura - Please find attached the most recent Update Report for the above referenced location. Joseph Rennie Project Manager EnviroTrac Ltd. phone: 631.924.3001 - email: joer@envirotrac.com 5 Old Dock Road Yaphank, NY 11980 - https://envirotrac.com Will review. AD 09/19/2019: Reviewed the report. It states that the site is now active gas station. The spill was reported when petroleum-impacted soils were encountered during UST upgrade activities in August 1996. Site Remediation Activities: - June and September 2004 BioSolve injection events were completed in select on-site wells. - October 2008 Monthly Enhanced Fluid Recovery (EFR) events commenced on select wells. - December 2014 Monthly Soil Vapor Extraction (SVE)/Air Sparge (AS) Short-Term Remediation Events (STREs) events commenced on select wells. For the reported monitoring Ppriod: June - August 2019, the following work was performed at the site: - June 6, July 10, & August 1, 2019 - Conducted EFR events on monitoring well SVE-1 and STREs on SVE-6/AS-1. - August 12, 2019 Gauged ten (10) and sampled nine (9) monitoring wells. Groundwater Monitoring: Wells Gauged: MW-2, 3, 7, 8, FW-7, 8, 9, CW-8, 9, and SVE-1 Wells Containing LPH (feet): None Groundwater Depth: 7.48 feet 15.33 feet Groundwater Flow: Northerly Wells Sampled: MW-2, 3, 7, 8; FW-7, 9; CW-8, 9, and SVE-1 Maximum Benzene Concentration: 489 ug/L (MW-2) Maximum MTBE Concentration: 28.8 ug/L (MW-2) Total VOCs Range:

HESS STATION 32530 (Continued) **S104276740**

Non-detect (ND) 3,901.3 ug/L (MW-2) GW data: Well 08/2018 08/2019 (TVOCs in ppb) MW-2 4440 3900 MW-3 26 ND MW-7 37 19 MW-8 ND ND FW-7 468 52 FW-8 75 NS FW-9 139 1020 CW-8 69 148 CW-9 116 ND SVE-1 4035 863 Recommendations: This site will potentially be approved into the New York State Brownfields Program for a redevelopment project. Speedway is scheduled to complete divestment/UST system removal activities in September 2019. UST system closure reporting and future monitoring/reporting related to this site, if needed, will be conducted by the new property owner (assuming the site is approved into the Brownfields Program). AD 04/21/2020: Received the following email from Mr. Morley of PWG: ATTENTION: This email came from an external source. Do not open attachments or click on links from unknown senders or unexpected emails. Ainura, Please find attached the 1st Quarter 2020 spill monitoring report for 204 4th Ave in Brooklyn for your review. Please let me know if you have any questions or concerns. -Ryan -- Ryan Morley, PG - Project Manager 630 Johnson Ave, Suite 7 Bohemia, NY 11716 w. 631.589.6353 f. 631.589.8705 Will review. AD 05/12/2020: Reviewed the report. It states that The property ownership changed in November 2019 and PWGC was retained to continue groundwater monitoring at the site. A Supplemental Remedial Investigation (SRI) was performed as part of the sites enrolment into the New York State Department of Environmental Conservation s (NYSDEC s) Brownfield Cleanup Program (BCP) which included groundwater sampling. The groundwater sampling performed during the SRI substituted for the fourth quarter 2019 monitoring event. The subject property is a former retail gasoline fueling station, fueling operations ceased in October 2019. The lot measures approximately 19,000 square-feet and is bounded by Sackett Street to the north, commercial properties to the west, 4th avenue to the east, and Union Street to the south. The property is improved with a 360-square foot at-grade storage building, and a cashier s kiosk. In October 2019, four (4) 4,000-gallon gasoline USTs, one (1) 4,000-gallon diesel UST, and one (1) 550-gallon wastewater UST were closed and removed from the property. An abandoned 2,000-gallon fuel oil UST near the storage building at the northwest corner of the Site was partially exposed, however the UST was not removed due to nearby utilities and potential for undermining the sidewalk and onsite storage building. Upon completing UST removal, associated product and vent lines were exposed and removed. During the October 2019 UST removal activities, monitoring well MW-3, which was located near the storage building, was destroyed. During the November 2019 SRI, GW018 was installed on the northwest corner of the site. Based on information documented in previous monitoring events, regional groundwater flow is towards the north. GW sampling: PWGC mobilized to the site on Monday, March 9, 2020 to perform quarterly groundwater monitoring activities. Groundwater analytical results were compared to the NYSDEC Ambient Groundwater Quality Standards (AWQS). Samples were collected from 7 wells: CW-8, MW-8, GW018, FW-7, MW-2, MW-7, and CW-9. Monitoring wells FW-8 and FW-9 were dry and were not sampled. Analytical results for samples collected at CW-8, MW-8, GW018, FW-7, MW-2, MW-7 and CW-9 were compared to AWQS. MBTE was detected in MW-2, GW018, FW-7, MW-7, and CW-9 and BTEX was detected in MW-2, CW-8, FW-7, and MW-7. The highest concentration of MBTE was detected in CW-9 (11.0 ug/L). The lowest detectable concentration of MBTE was in GW018 (1.9 ug/L). The highest concentration of BTEX was detected in MW-2 (117.47 ug/L). The lowest detectable concentration of BTEX was in MW-7 (0.16 ug/L). Additionally, the highest concentrations of

HESS STATION 32530 (Continued) **S104276740**

isopropylbenzene were detected at MW-2, FW-7, and CW-8. Based on these results, the highest degree of impact appears to be located adjacent to the former UST locations located in the central and western portions of the property. Generally, these concentrations were similar to previous sampling events. GW data: Well 08/2018 08/2019 03/2020 (TVOCs in ppb) MW-2 4440 3900 248 MW-3 26 ND destr MW-7 37 19 ND MW-8 ND ND ND FW-7 468 52 49.5 FW-8 75 NS NS dry FW-9 139 1020 NS dry CW-8 69 148 67 CW-9 116 ND 11 SVE-1 4035 863 NS GW018 ND Removal of the sourse of contamination significantly decreased TVOCs in the most contaminated site well MW-2 from 3900 ppb in August 2019 to 248 ppb in march of 2020. The consultanr states that based on analytical data, it appears that the highest levels of residual impact are located adjacent to the former UST areas located in the central and western portions of the site. Analytical results were generally consistent with previous monitoring events performed by Envirotrac. At this time, PWGC offers the following recommendations for the site: - Continue quarterly groundwater sampling at CW-8, MW-8, GW018, FW-7, MW-2, MW-7, and CW-9. The next sampling event is scheduled for May 2020. AD 08/21/2020: Received the following email from Mr. Morley: Ainura, Please find attached the 2nd Quarter 2020 spill monitoring report for 204 4th Ave in Brooklyn for your review. Please let me know if you have any questions or concerns. -Ryan Ryan Morley, PG - Project Manager 630 Johnson Ave, Suite 7 Bohemia, NY 11716 w. 631.589.6353 f. 631.589.8705 Will review. AD 09/23/2020: Reviewed the 2nd quarter 2020 report. It states that PWGC mobilized to the site on Thursday, June 18, 2020 to perform quarterly groundwater monitoring activities. Groundwater monitoring consisted of measuring depth to water and total well depth measurements for the nine monitoring wells at the site. Groundwater analytical results were compared to the NYSDEC Ambient Groundwater Quality Standards (AWQS). Samples were collected from CW-8, MW-8, GW018, MW-2, MW-7, and CW-9. Monitoring wells FW-7, FW-8 and FW-9 were observed to be dry at the time of field activities and could not be sampled. The samples were analyzed for the presence of: Volatile Organic Compounds (VOCs) by USEPA method 8260 NYSDEC CP-51 List. Monitoring Well Sampling Results: Analytical results for samples collected at CW-8, MW-8, GW018, MW-2, MW-7, and CW-9 were compared to AWQS. Samples collected from MW-8, GW018, MW07, and CW-9 yielded concentrations of VOCs less than AWQS. MBTE was detected in CW-8, GW018, MW-2 and MW-7, with the concentrations of each under the AWQS of 10 ug/L. The highest concentration of MBTE was detected in MW-7 (9.6 ug/L). The lowest detectable concentration of MBTE was in CW-8 (0.75 ug/L). Detectable concentrations of MBTE were less than AWQS at each sampling location. Benzene was detected at concentrations greater than AWQS at monitoring wells MW-2 and CW-8 with the highest concentration, 35 ug/L, detected at MW-2. Ethylbenzene was detected at a concentration grater than AWQS at MW-2 with a concentration of 11 ug/L. The highest BTEX (benzene, toluene, ethylbenzene, and xylene) was detected in MW-2 (46 ug/L). Additionally, isopropylbenzene and n-propylbenzene was detected above AWQS in samples from MW-2 and CW-8 (11 ug/L and 13 ug/L : 20 ug/L and 15 ug/L, respectively). 1,2,4-trimethylbenzene was detected at a concentration of 77 ug/l at MW-2. 1,2,4-trimethylbenzene, isopropylbenzene, and n-propylbenzene are common compounds associated with petroleum impact. Based on these results, the highest degree of impact appears to be located adjacent to the former UST locations located in the central and western portions of the property.

HESS STATION 32530 (Continued) **S104276740**

Generally, these concentrations were similar to previous sampling events. At this time, PWGC offers the following recommendations for the site: Continue quarterly groundwater sampling at CW-8, MW-8, GW018, FW-7, MW-2, MW-7, and CW-9. The next sampling event is scheduled for September 2020. AD 11/10/2020: Received the following email from Mr. Morley: Ainura, Please find attached the 3rd Quarter 2020 spill monitoring report for 204 4th Ave in Brooklyn for your review. Please let me know if you have any questions or concerns. -Ryan Ryan Morley, PG - Project Manager 630 Johnson Ave, Suite 7 Bohemia, NY 11716 w. 631.589.6353 f. 631.589.8705 Will review. AD 12/11/2020: Reviewed the report. It states that The property ownership changed in November 2019 and PWGC was retained to continue groundwater monitoring at the site. The subject property is a former retail gasoline fueling station, fueling operations ceased in October 2019. The lot measures approximately 19,000 square-feet and is bounded by Sackett Street to the north, commercial properties to the west, 4th avenue to the east, and Union Street to the south. The property is improved with a 360-square foot at-grade storage building, and a cashier s kiosk. PWGC mobilized to the site on Wednesday, September 23, 2020 to perform quarterly groundwater monitoring activities. Samples were collected from CW-8, MW-8, GW018, MW-2, MW-7, and CW-9. Monitoring wells FW-7, FW-8 and FW-9 were observed to be dry at the time of field activities and could not be sampled. Total BTEX was detected in MW-2 at a concentration of 1,015 ug/L. Minimal concentrations or non-detectable concentrations of total were observed in the remaining monitoring wells. Based on these results, remaining petroleum impact in groundwater above AWQS appears to be located adjacent to the former UST locations located in the central and western portions of the property. At this time, PWGC offers the following recommendations for the site: - Continue quarterly groundwater sampling at CW-8, MW-8, GW018, FW-7, MW-2, MW-7, and CW-9. The next sampling event is scheduled for December 2020. 04/22/2021: Received the following email from Mr. Morley: Ainura, Please find attached the first quarter 2021 spill monitoring report for 204 4th Ave in Brooklyn for your review. Please let me know if you have any questions or concerns. -Ryan Ryan Morley, PG - Project Manager 630 Johnson Ave, Suite 7 Bohemia, NY 11716 w. 631.589.6353 f. 631.589.8705 Will review. AD 05/26/2021: Reviewed the report. It states that PWGC mobilized to the site on Wednesday, March 17, 2021 to perform quarterly groundwater monitoring activities. Samples were collected from CW-8, MW-8, GW018, MW-2, MW-7, and CW-9. Monitoring well FW-7 was observed to be dry at the time of field activities and could not be sampled. The samples were analyzed for the presence of: Volatile Organic Compounds (VOCs) by USEPA method 8260 NYSDEC CP-51 List Monitoring Well Sampling Results: Analytical results for samples collected at CW-8, MW-8, GW018, MW-2, MW-7, and CW-9 were compared to AWQS. Samples collected from wells MW-8, GW018, and CW-9 indicated VOCs less than AWQS. MBTE was detected in MW-2 at 11 ug/L, which is slightly more than the AWQS of 10 ug/L. Sample results from the five other wells yielded concentrations of MBTE that were below AWQS or below the laboratory detection limit. Benzene was detected in the sample collected from MW-7 at 6.9 ug/L. Sample results from the five other wells for benzene were below AWQS or below the laboratory detection limit. Concentrations of total BTEX comprised of solely the detections of Benzene, as the other three compounds were not detected at any of the six monitoring wells. Additionally, isopropylbenzene was detected at a concentration

HESS STATION 32530 (Continued) **S104276740**

greater than AWQS in the sample collected from CW-8 with a result of 5.3 ug/L. Based on these results, remaining petroleum impact in groundwater above AWQS appears to be located adjacent to the former UST locations located in the central and western portions of the property. Based on these results, remaining petroleum impact in groundwater above AWQS appears to be located adjacent to the former UST locations located in the central and western portions of the property. Analytical results were generally consistent with previous monitoring events in terms of which locations exhibited the highest degree of impact, however the concentrations of VOCs were significantly lower than concentrations reported during previous sampling events. Recommendations: At this time, PWGC offers the following recommendations for the site: - Continue quarterly groundwater sampling at CW-8, MW-8, GW018, FW-7, MW-2, MW-7, and CW-9. The next sampling event is scheduled for June 2021. AD 11/05/2021: Received the following email from Mr. Morley: Ainura, Please find attached the third quarter 2021 spill monitoring report for 204 4th Ave in Brooklyn for your review. Please let me know if you have any questions or concerns. -Ryan Ryan Morley, PG - Project Manager 630 Johnson Ave, Suite 7 Bohemia, NY 11716 w. 631.589.6353 f. 631.589.8705 Will review. AD 12/02/2021: Reviewed the 3rd quarter 2021 report. It states that PWGC mobilized to the site on Monday September 13, 2021 to perform quarterly groundwater monitoring activities. Groundwater monitoring consisted of measuring depth to water and total well depth measurements for the nine monitoring wells at the site. Water levels were collected using a Solinst Oil / Water Interface Probe. Groundwater analytical results were compared to the NYSDEC Ambient Groundwater Quality Standards (AWQS). Samples were collected from CW-8, MW-8, GW018, MW-2, MW-7, and CW-9. Monitoring well FW-7 was observed to be dry at the time of field activities and could not be sampled. The samples were analyzed for the presence of: Volatile Organic Compounds (VOCs) by USEPA method 8260 NYSDEC CP-51 List Monitoring Well Sampling Results: Analytical results for samples collected at CW-8, MW-8, GW018, MW-2, MW-7, and CW-9 were compared to NYSDEC s AWQS. Samples collected from wells MW-2, MW-8, and GW018 indicated VOCs less than AWQS. MBTE was detected below the AWQS of 10 ug/L in all six samples. Benzene was detected in the samples collected from MW-7, CW-8, and CW-9 at concentrations of 22 ug/L, 12 ug/L, and 5.7 ug/L, respectively, which are greater than the AWQS of 1 ug/L. Sample results from the three other wells yielded concentrations of benzene below the laboratory detection limit. Concentrations of BTEX comprised of solely the detections of Benzene, as the other three compounds were not detected at any of the six wells. Isopropylbenzene was detected in the samples collected from MW-7, CW-8, and CW-9 at of 95 ug/L, 110 ug/L and 6.2/L, respectively, which are greater than the AWQS of 5 ug/L. N-proplybenzene was detected in MW-7 and CW-8 at 150 ug/L and 140 ug/L, respectively, which are greater than the AWQS of 10 ug/L. Sec-butylbenzene was detected in MW-7 and CW-8 at 23 ug/L and 9.5 ug/L, respectively, which are greater than the AWQS of 5 ug/L. Napthalene was detected in the sample collected from CW-8 at a concentration of 12 ug/L which is greater than the AWQS of 5 ug/L. N-butylbenzene was detected in the sample collected from CW-8 at 6.2 ug/L which is greater than the AWQS of 5 ug/L. VOs levels have increased when compared to last quarter s sampling event but overall show decreasing concentrations when compared to previous sampling events. Hydrographs have been developed for each of the seven monitoring wells illustrating the trends in

HESS STATION 32530 (Continued) **S104276740**

BTEX and MBTE concentrations over time compared to groundwater elevations dating back to May 2016. Based on these results, remaining petroleum impact in groundwater above AWQS appears to be located adjacent to the former UST locations located in the central and western portions of the property. Analytical results were generally consistent with previous monitoring events in terms of which locations exhibited the highest degree of impact, however the concentrations of VOCs were generally lower than concentrations reported during previous sampling events. At this time, PWGC offers the following recommendations for the site: Continue quarterly groundwater sampling at CW-8, MW-8, GW018, FW-7, MW-2, MW-7, and CW-9. The next sampling event is scheduled for December 2021. Given that BTEX ranges in the site well s from ND to 27 ppb in well MW-7, his site is a good candidate for a case closure in the future. AD 12/8/21 - Spill transferred to Steven Wu for tracking under BCP site no. C224295. JHO

All Materials:

Site ID:	74470
Operable Unit ID:	1036525
Operable Unit:	01
Material ID:	348465
Material Code:	0008
Material Name:	diesel
Case No.:	Not reported
Material FA:	Petroleum
Quantity:	.00
Units:	G
Recovered:	.00
Resource Affected:	Soil
Oxygenate:	Not reported

Site ID:	74470
Operable Unit ID:	1036525
Operable Unit:	01
Material ID:	348466
Material Code:	0009
Material Name:	gasoline
Case No.:	Not reported
Material FA:	Petroleum
Quantity:	.00
Units:	G
Recovered:	.00
Resource Affected:	Soil
Oxygenate:	Not reported

Name:	HESS STATION #32530
Address:	204-222 4TH AVENUE
City,State,Zip:	BROOKLYN, NY
Spill Number/Closed Date:	0602980 / 2006-09-12
Facility ID:	0602980
Facility Type:	ER
DER Facility ID:	310148
Site ID:	365575
DEC Region:	2
Spill Cause:	Other
Spill Class:	C4

HESS STATION 32530 (Continued) **S104276740**

SWIS:	2401
Spill Date:	2006-06-17
Investigator:	SKCARLSO
Referred To:	CONSOLIDATED WITH 96-05719
Reported to Dept:	2006-06-17
CID:	71
Water Affected:	Not reported
Spill Source:	Gasoline Station or other PBS Facility
Spill Notifier:	Responsible Party
Cleanup Ceased:	Not reported
Cleanup Meets Std:	False
Last Inspection:	Not reported
Recommended Penalty:	False
UST Trust:	False
Remediation Phase:	0
Date Entered In Computer:	2006-06-17
Spill Record Last Update:	2006-09-12
Spiller Name:	MICHAEL MATRI
Spiller Company:	HESS STATION #32530
Spiller Address:	204-222 4TH AVE
Spiller Company:	001
Contact Name:	MICHAEL MATRI
DEC Memo:	SPILL BUCKET LEAKING. IMPACT TO SOIL. SOIL EXCAVATED. HESS WAS UPGRADING SPILL BUCKET. IDENTIFIED CONTAMINATED SOIL. STATION HAS EXISTING DEC SPILL . CASE MGR IS SARAH ANDERSON - REGION 2
Remarks:	6/19/06: Left Mike Matri a voice message requesting a report with endpoint sampling. Received voice message from Mike Matri, post-excavation sampling results will be submitted. 8/7/06: Sent followup email for endpoint sampling results to Dawn Coughlin of Hess. 8/15/06: Received the results of endpoint sampling conducted during spill bucket replacement. Contaminants exceeding TAGM standards were found in both samples. A monitoring well is required adjacent to endpoint sampling locations. If possible, the RAP due for Spill 96-05719 should include remediation of spill 06-02980. 9/12/06: Consolidated with spill 96-05719. A RAP for installation of a SVE system was approved which will remediate spills 96-05719 and 06-02980. Not reported

All Materials:

Site ID:	365575
Operable Unit ID:	1123589
Operable Unit:	01
Material ID:	2113056
Material Code:	0009
Material Name:	gasoline
Case No.:	Not reported
Material FA:	Petroleum
Quantity:	Not reported
Units:	G
Recovered:	.00
Resource Affected:	Soil
Oxygenate:	Not reported

BU472 **204 4TH AVENUE** **NY BROWNFIELDS S125298840**
WSW **204 4TH AVENUE** **NY Spills N/A**
1/4-1/2 **BROOKLYN, NY 11217**
0.494 mi.
2606 ft. **Site 3 of 3 in cluster BU**

Relative: **Lower**
Actual: **26 ft.**

BROWNFIELDS:

Name:	204 4TH AVENUE
Address:	204 4TH AVENUE
City,State,Zip:	BROOKLYN, NY 11217
Program:	BCP
Site Code:	587854
Acres:	0.440
HW Code:	C224295
SWIS:	2401
Town:	New York City
Record Added Date:	04/29/2019
Record Updated Date:	06/07/2021
Update By:	JHOCONNE
Site Description:	Location The site is located in an urban area in the Gowanus neighborhood of Brooklyn. The Site is bounded by Sackett Street to the north, Union Street to the south, 4th Avenue to the east, and commercial properties to the west. Site Features The site was a gasoline filling station and was improved with a 360 square foot at grade storage building, a cashier s kiosk, and a canopy covering the pump islands. The site is no longer being used as a filling station and the kiosk has been removed. Current Zoning and Land Use The site is zoned M1-2 for light manufacturing and is surrounded by similarly zoned properties and residential zoned properties to the east. Past Use of the Site Based on information gathered as part of the February 2019 Phase I ESA, the site was first developed in approximately 1906 and used for residential/commercial purposes from approximately 1906 to 1961. In the early 1960s, the residential/commercial buildings were demolished, and a gasoline station was constructed in 1965. The site has been used as a gasoline station since then. Site Geology and Hydrogeology The stratigraphy of the site, from the surface down, consists of primarily historic urban fill, characterized by loosely compacted fine to coarse sand with fragments of brick and concrete, to depths ranging from 12 to 21 feet below grade across the site. Historic urban fill material is underlain by silty light brown sand, underlain by a layer of grey sandy clay material with organic matter (wood, roots) present in the matrix. Groundwater at the site is approximately 14 feet below grade and generally flows towards the north/northwest.
Env Problem:	Nature and extent of contamination Based upon investigations conducted to date, the primary contaminants of concern for the site include volatile organic compounds (VOCs), semi-volatile organic compounds (SVOCs) and metals. Soil - VOCs including 1,2,4-Trimethylbenzene was found in soil at concentrations of 2,100 parts per million (ppm) compared to restricted residential soil cleanup objective (RRSCO) of 52 ppm and the protection of groundwater SCO (PGSCO) of 3.9 ppm. Xylenes was found at concentrations of 3,600 ppm (RRSCO is 100 ppm, PGSCO is 1.6 ppm). SVOCs including benzo(a)anthracene was found at concentrations of 120 ppm (RRSCO is 1 ppm). Benzo(b)fluoranthene was found at concentrations of 110 ppm (RRSCO is 1 ppm). Metals including lead was found at concentrations of 3,170 ppm (RRSCO is 400 ppm), arsenic was found at 542 ppm (RRSCO is 16 ppm). Groundwater - VOCs including benzene was found in groundwater at concentrations of 9.6 parts per billion (ppb) compared

204 4TH AVENUE (Continued) **S125298840**

	to Ambient Water Quality Standards (AWQS) of 1 ppb. 1,2,4,5-Tetramethylbenzene was found at concentrations of 61 ppb (AWQS is 5 ppb). SVOCs including acenaphthene was found at concentrations of 64 ppb (AWQS is 20 ppb). Metals including arsenic was found at concentrations of 33.61 ppb (AWQS is 25 ppb). Soil Vapor - VOCs including 2,2,4-Trimethylpentane was found throughout the site but at highest concentration at the north-east portion of the site at concentrations of 509,000 micrograms per cubic meter (ug/m3).
Health Problem:	Information submitted with the BCP application regarding the conditions at the site are currently under review and will be revised as additional information becomes available.
Dump:	False
Structure:	False
Lagoon:	False
Landfill:	False
Pond:	False
Disp Start:	Not reported
Disp Term:	Not reported
Lat/Long:	Not reported
Dell:	Not reported
Record Add:	2019-07-10 12:10:00
Record Upd:	2019-07-10 12:11:00
Updated By:	GWBURKE
Own Op:	1
Sub Type:	P02
Owner Name:	Not reported
Owner Company:	204 4th Avenue LLC
Owner Address:	51 East 12th Street, 7th Floor
Owner Addr2:	Not reported
Owner City,St,Zip:	New York, NY 10003
Owner Country:	United States of America
Own Op:	6
Sub Type:	P02
Owner Name:	John M. Helms
Owner Company:	Speedway LLC
Owner Address:	500 Speedway Drive
Owner Addr2:	Not reported
Owner City,St,Zip:	Enon, OH 45323
Owner Country:	United States of America
Own Op:	Document Repository
Sub Type:	NNN
Owner Name:	Not reported
Owner Company:	Brooklyn Public Library - Pacific Branch
Owner Address:	25 4th Avenue at Pacific Street
Owner Addr2:	Not reported
Owner City,St,Zip:	Brooklyn, NY 11217
Owner Country:	United States of America
Own Op:	Document Repository
Sub Type:	NNN
Owner Name:	Not reported
Owner Company:	Brooklyn Community Board 6
Owner Address:	250 Baltic Street
Owner Addr2:	Not reported
Owner City,St,Zip:	Brooklyn, NY 11201
Owner Country:	United States of America
Own Op:	6
Sub Type:	P02

204 4TH AVENUE (Continued) **S125298840**

Owner Name:	Avi Fisher
Owner Company:	204 4th Avenue LLC
Owner Address:	51 East 12th Street, 7th Floor
Owner Addr2:	Not reported
Owner City,St,Zip:	New York, NY 10003
Owner Country:	United States of America
HW Code:	Not reported
Waste Type:	Not reported
Waste Quantity:	Not reported
Waste Code:	Not reported
Crossref ID:	2-297666
Cross Ref Type Code:	18
Cross Ref Type:	PBS No.
Record Added Date:	2020-02-11 13:06:00
Record Updated:	2020-02-11 13:06:00
Updated By:	LXZIELIN

SPILLS:

Name:	CONSTRUCTION SITE
Address:	204 4TH AVE
City,State,Zip:	BROOKLYN, NY
Spill Number/Closed Date:	2205179 / 2023-03-02
Facility ID:	2205179
Facility Type:	ER
DER Facility ID:	588808
Site ID:	642365
DEC Region:	2
Spill Cause:	Unknown
Spill Class:	D4
SWIS:	2401
Spill Date:	2022-09-14
Investigator:	SXWU
Referred To:	Not reported
Reported to Dept:	2022-09-14
CID:	Not reported
Water Affected:	Not reported
Spill Source:	Commercial/Industrial
Spill Notifier:	Other
Cleanup Ceased:	Not reported
Cleanup Meets Std:	False
Last Inspection:	Not reported
Recommended Penalty:	False
UST Trust:	False
Remediation Phase:	0
Date Entered In Computer:	2022-09-14
Spill Record Last Update:	2023-03-07
Spiller Name:	DANIEL CHAN
Spiller Company:	NEW LEASE DEVELOPMENT
Spiller Address:	Not reported
Spiller Company:	999
Contact Name:	RICHARD TAYLOR
DEC Memo:	Excavating and found a waste oil tank with holes in it estimating a 1000 gallon tank
Remarks:	DEC spoke with Brookside Env. Estimated 1000 gal waste oil UST uncovered during excavation. tank had holes in bottom. Brookside arrived on site and pumped out tank . Tank was partially removed from ground and spilled oil floating was observed on groundwater.

204 4TH AVENUE (Continued) **S125298840**

Additional excavation will be needed. PW Grosser is env consultant.
PBS 2-297666 Open Spill - 9605719 BCP - C224295 Summary email with contacts will be sent by Brookside. ----------
Spill area over-excavated to 16 feet under BCP program. Sidewall and bottom samples had no VOC exceedances above protection of groundwater SCOs, some SVOCs were detected, very likely due to historic fill.
Will be closing out spill - SW 3/7/23

All Materials:

Site ID:	642365
Operable Unit ID:	1389379
Operable Unit:	01
Material ID:	2404389
Material Code:	0022
Material Name:	waste oil/used oil
Case No.:	Not reported
Material FA:	Petroleum
Quantity:	Not reported
Units:	Not reported
Recovered:	Not reported
Resource Affected:	Soil
Oxygenate:	Not reported

BV473 **LOT 64,TAXBLOCK 2018** **NY E DESIGNATION** **S121796942**
East **911 ATLANTIC AVENUE** **NY NYC OER** **N/A**
1/2-1 **BROOKLYN, NY**
0.502 mi.
2651 ft. **Site 1 of 3 in cluster BV**

Relative:
Higher

Actual:
81 ft.

E DESIGNATION:

Name:	LOT 64,TAXBLOCK 2018
Address:	911 ATLANTIC AVENUE
City,State,Zip:	BROOKLYN, NY
Tax Lot(s):	64
Tax Block:	2018
Borough Code:	Not reported
E-No:	E-183
Effective Date:	Not reported
Satisfaction Date:	Not reported
Ceqr Number:	07DCP066K
Ulurp Number:	070430ZMK
Zoning Map No:	16c
Description:	Underground Gasoline Storage Tanks* Testing Protocol.;Window Wall Attenuation & Alternate Ventilation
Lot Remediation Date:	Not reported

NYC OER:

Name:	911-917 ATLANTIC AVENUE
Address:	911 ATLANTIC AVENUE
City,State,Zip:	BROOKLYN, NY
Latitude:	40.680733
Longitude:	-73.962565
OER Project Numbers:	15TMP0524K,15EH-N524K,17CVCP009K
BBL:	3.02018006230201E+29
OER Program:	VCP (Enrolled), E/RD (Review)
Class:	Completed (C)

LOT 64,TAXBLOCK 2018 (Continued) **S121796942**

Phase:	Site Management
URL:	https://a002-epic.nyc.gov/app/workspace/2919/docrepository
Postcode:	2
Community Board:	35
Council District:	201
Census Tract:	3425745
BIN:	3020180062
NTA:	Clinton Hill

474
ESE
1/2-1
0.515 mi.
2718 ft.

767 BERGEN STREET - DOB JOB NO. 320576658 & 320576 **NY NYC OER** **S129932633**
767 BERGEN STREET **N/A**
BROOKLYN, NY

Relative:
Higher

Actual:
103 ft.

NYC OER:

Name:	767 BERGEN STREET - DOB JOB NO. 320576658 & 320576649
Address:	767 BERGEN STREET
City,State,Zip:	BROOKLYN, NY
Latitude:	40.678329
Longitude:	-73.962959
OER Project Numbers:	13TMP0443K,13EHAZ443K,14CVCP185K
BBL:	3.01140004830114E+19
OER Program:	VCP (Enrolled), E/RD (Review)
Class:	Completed (C)
Phase:	Completed
URL:	https://a002-epic.nyc.gov/app/workspace/1711/docrepository
Postcode:	8
Community Board:	35
Council District:	203
Census Tract:	3407043
BIN:	3011407506
NTA:	Prospect Heights

475
West
1/2-1
0.529 mi.
2795 ft.

NYCDEP **NY MANIFEST** **1009235614**
524 BALTIC ST **NY NYC OER** **N/A**
BROOKLYN, NY 11231

Relative:
Lower

Actual:
17 ft.

Manifest Facility Information:

EPA ID:	NYP003660834
Country:	USA
Name:	NYCDEP
Address:	524 BALTIC ST
Address 2:	Not reported
City,State,Zip:	BROOKLYN, NY 11231
Zip 4:	Not reported
Location Address 1:	524 BALTIC ST
Location Address 2:	Not reported
Location City,State,Zip:	BROOKLYN, NY 11231
Location Zip 4:	Not reported
Facility Status:	Not reported
Total Tanks:	Not reported
Code:	BP

NYCDEP (Continued) **1009235614**

Mailing:

Mailing Name:	NYCDEP
Mailing Contact:	STANLEY BALDWIN
Mailing Address 1:	524 BALTIC ST
Mailing Address 2:	Not reported
Mailing City,State,Zip:	BROOKLYN, NY 11231
Mailing Zip 4:	Not reported
Mailing Country:	USA
Mailing Phone:	7182743339

Manifest Data:

Document ID:	NYG1011078
Manifest Status:	Not reported
Trans1 State ID:	NYPD1010
Year:	1999
Trans2 State ID:	Not reported
Generator Ship Date:	06/22/1999
Trans1 Recv Date:	06/22/1999
Trans2 Recv Date:	Not reported
TSD Site Recv Date:	06/22/1999
Part A Recv Date:	Not reported
Part B Recv Date:	Not reported
Generator EPA ID:	NYP003660834
Trans1 EPA ID:	NYD077444263
Trans2 EPA ID:	Not reported
TSDF ID 1:	NYD077444263
TSDF ID 2:	Not reported
Manifest Tracking Number:	Not reported
Import Indicator:	Not reported
Export Indicator:	Not reported
Discr Quantity Indicator:	Not reported
Discr Type Indicator:	Not reported
Discr Residue Indicator:	Not reported
Discr Partial Reject Indicator:	Not reported
Discr Full Reject Indicator:	Not reported
Manifest Ref Number:	Not reported
Alt Facility RCRA ID:	Not reported
Alt Facility Sign Date:	Not reported
MGMT Method Type Code:	Not reported
Waste Code 1:	IGNITABLE WASTE
Waste Code 2:	Not reported
Waste Code 3:	Not reported
Waste Code 4:	Not reported
Waste Code 5:	Not reported
Waste Code 6:	Not reported
Quantity:	00165
Units:	Gallons (liquids only)
Number of Containers:	003
Container Type:	Metal drums, barrels, kegs
Handling Method:	Burn
Specific Gravity:	01.00

NYC OER:

Name:	524 BALTIC STREET
Address:	524 BALTIC STREET

NYCDEP (Continued) **1009235614**

City,State,Zip:	BROOKLYN, NY
Latitude:	40.682015
Longitude:	-73.984569
OER Project Numbers:	22TMP0917K,22EHAZ218K
BBL:	3004060018
OER Program:	E/RD (Review)
Class:	Active (A)
Phase:	Approved Remedial Plan
URL:	https://a002-epic.nyc.gov/app/workspace/32364/docrepository
Postcode:	6
Community Board:	33
Council District:	127
Census Tract:	3395579
BIN:	3004060018
NTA:	DUMBO-Vinegar Hill-Downtown Brooklyn-Boerum Hill

BV476 **925 ATLANTIC AVENUE** **NY NYC OER** **S129932686**
East **925 ATLANTIC AVENUE** **N/A**
1/2-1 **BROOKLYN, NY**
0.530 mi.
2800 ft. **Site 2 of 3 in cluster BV**

Relative: **Higher**
Actual: **81 ft.**

NYC OER:

Name:	925 ATLANTIC AVENUE
Address:	925 ATLANTIC AVENUE
City,State,Zip:	BROOKLYN, NY
Latitude:	40.68064
Longitude:	-73.962132
OER Project Numbers:	16TMP0052K,16EH-N045K,16CVCP066K
BBL:	3020180057
OER Program:	VCP (Enrolled), E/RD (Review)
Class:	Active (A)
Phase:	Construction
URL:	https://a002-epic.nyc.gov/app/workspace/3401/docrepository
Postcode:	2
Community Board:	35
Council District:	201
Census Tract:	3000000
BIN:	3020180057
NTA:	Clinton Hill

BV477 **LOT 56,TAXBLOCK 2018** **NY E DESIGNATION** **S121796922**
East **929 ATLANTIC AVENUE** **NY NYC OER** **N/A**
1/2-1 **BROOKLYN, NY**
0.541 mi.
2854 ft. **Site 3 of 3 in cluster BV**

Relative: **Higher**
Actual: **80 ft.**

E DESIGNATION:

Name:	LOT 56,TAXBLOCK 2018
Address:	929 ATLANTIC AVENUE
City,State,Zip:	BROOKLYN, NY
Tax Lot(s):	56
Tax Block:	2018
Borough Code:	Not reported
E-No:	E-183
Effective Date:	Not reported

LOT 56,TAXBLOCK 2018 (Continued) **S121796922**

Satisfaction Date: Not reported
Ceqr Number: 07DCP066K
Ulurp Number: 070430ZMK
Zoning Map No: 16c

Description: Underground Gasoline Storage Tanks* Testing Protocol.;Window Wall Attenuation & Alternate Ventilation
Lot Remediation Date: Not reported

NYC OER:
Name: 929 ATLANTIC AVENUE
Address: 929 ATLANTIC AVENUE
City,State,Zip: BROOKLYN, NY
Latitude: 40.680615
Longitude: -73.962006
OER Project Numbers: 15TMP0004K,15EH-N004K,15CVCP055K
BBL: 3020180054
OER Program: VCP (Enrolled), E/RD (Review)
Class: Active (A)
Phase: Construction
URL: https://a002-epic.nyc.gov/app/workspace/2826/docrepository
Postcode: 2
Community Board: 35
Council District: 201
Census Tract: 3000000
BIN: 3020180054
NTA: Clinton Hill

---

478 **CON EDISON** **NY MANIFEST** **S117739001**
NW **333 SCHERMERHORN ST** **NY NYC OER** **N/A**
1/2-1 **BROOKLYN, NY 11217**
0.550 mi.
2906 ft.

Relative:
Lower

Actual:
40 ft.

Manifest Facility Information:
EPA ID: NYP004720835
Country: USA
Name: CON EDISON
Address: 333 SCHERMERHORN ST
Address 2: Not reported
City,State,Zip: BROOKLYN, NY 11217
Zip 4: Not reported
Location Address 1: 333 SCHERMERHORN ST
Location Address 2: Not reported
Location City,State,Zip: BROOKLYN, NY 11217
Location Zip 4: Not reported
Facility Status: Not reported
Total Tanks: Not reported
Code: BP

Mailing:
Mailing Name: CON EDISON
Mailing Contact: TOM TEELING
Mailing Address 1: 4 IRVING PLACE - 15TH FLOOR
Mailing Address 2: Not reported
Mailing City,State,Zip: NEW YORK, NY 10003
Mailing Zip 4: Not reported
Mailing Country: USA

CON EDISON (Continued) **S117739001**

Mailing Phone: Not reported

Manifest Data:

Document ID:	Not reported
Manifest Status:	Not reported
Trans1 State ID:	NJ0000027193
Year:	2018
Trans2 State ID:	Not reported
Generator Ship Date:	01/29/2015
Trans1 Recv Date:	01/29/2015
Trans2 Recv Date:	Not reported
TSD Site Recv Date:	01/30/2015
Part A Recv Date:	Not reported
Part B Recv Date:	Not reported
Generator EPA ID:	NYP004720835
Trans1 EPA ID:	Not reported
Trans2 EPA ID:	Not reported
TSDF ID 1:	NJD002200046
TSDF ID 2:	Not reported
Manifest Tracking Number:	014086756JJK
Import Indicator:	N
Export Indicator:	N
Discr Quantity Indicator:	N
Discr Type Indicator:	N
Discr Residue Indicator:	N
Discr Partial Reject Indicator:	N
Discr Full Reject Indicator:	N
Manifest Ref Number:	Not reported
Alt Facility RCRA ID:	Not reported
Alt Facility Sign Date:	Not reported
MGMT Method Type Code:	H110
Waste Code a:	LEAD
Waste Code b:	Not reported
Waste Code c:	Not reported
Waste Code e:	Not reported
Waste Code f:	Not reported
Waste Code g:	Not reported
Waste Code 1:	Not reported
Waste Code 2:	Not reported
Waste Code 3:	Not reported
Waste Code 4:	Not reported
Waste Code 5:	Not reported
Waste Code 6:	Not reported
Quantity:	9000
Units:	Pounds
Number of Containers:	1
Container Type:	Cargo tanks (tank trucks)
Handling Method:	Treat
Specific Gravity:	1

NYC OER:

Name:	333 SCHERMERHORN STREET
Address:	333 SCHERMERHORN STREET
City,State,Zip:	BROOKLYN, NY
Latitude:	40.687144

CON EDISON (Continued) **S117739001**

Longitude:	-73.981243
OER Project Numbers:	12TMP0390K,12EH-N390K
BBL:	3001670013
OER Program:	E/RD (Review)
Class:	Completed (C)
Phase:	Completed
URL:	https://a002-epic.nyc.gov/app/workspace/149/docrepository
Postcode:	2
Community Board:	33
Council District:	37
Census Tract:	3418263
BIN:	3001670013
NTA:	DUMBO-Vinegar Hill-Downtown Brooklyn-Boerum Hill

BW479 **241 - 245 4TH AVENUE** **NY NYC OER** **S129932215**
WSW **245 4TH AVENUE** **N/A**
1/2-1 **BROOKLYN, NY**
0.559 mi.
2949 ft. **Site 1 of 2 in cluster BW**

Relative: NYC OER:
Lower

Name:	241 - 245 4TH AVENUE
Address:	245 4TH AVENUE
City,State,Zip:	BROOKLYN, NY
Latitude:	40.676388
Longitude:	-73.983726
OER Project Numbers:	16TMP0220K,16EHAZ204K,17CVCP027K
BBL:	3.0095800043009499E+19
OER Program:	VCP (Enrolled), E/RD (Review)
Class:	Completed (C)
Phase:	Site Management
URL:	https://a002-epic.nyc.gov/app/workspace/3357/docrepository
Postcode:	6
Community Board:	39
Council District:	133
Census Tract:	3000000
BIN:	3009580004
NTA:	Park Slope-Gowanus

Actual:
27 ft.

BX480 **527 GRAND AVENUE** **NY NYC OER** **S129932519**
ESE **527 GRAND AVENUE** **N/A**
1/2-1 **BROOKLYN, NY**
0.566 mi.
2989 ft. **Site 1 of 2 in cluster BX**

Relative: NYC OER:
Higher

Name:	527 GRAND AVENUE
Address:	527 GRAND AVENUE
City,State,Zip:	BROOKLYN, NY
Latitude:	40.679355
Longitude:	-73.961794
OER Project Numbers:	22TMP0430K,22EH-N110K,22CVCP020K
BBL:	3.0113300073011298E+19
OER Program:	VCP (Enrolled), E/RD (Review)
Class:	Active (A)
Phase:	Construction

Actual:
90 ft.

527 GRAND AVENUE (Continued) **S129932519**

URL:	https://a002-epic.nyc.gov/app/workspace/31877/docrepository
Postcode:	8
Community Board:	35
Council District:	305
Census Tract:	3000000
BIN:	3011330007
NTA:	Crown Heights North

BX481 **979 PACIFIC STREET** **NY NYC OER** **S129932703**
East **979 PACIFIC STREET** **N/A**
1/2-1 **BROOKLYN, NY**
0.573 mi.
3028 ft. **Site 2 of 2 in cluster BX**

Relative: **Higher**
Actual: **86 ft.**

NYC OER:

Name:	979 PACIFIC STREET
Address:	979 PACIFIC STREET
City,State,Zip:	BROOKLYN, NY
Latitude:	40.679602
Longitude:	-73.961152
OER Project Numbers:	21TMP0827K,21EH-N180K,22CVCP009K
BBL:	3011250001
OER Program:	VCP (Enrolled), E/RD (Review)
Class:	Active (A)
Phase:	Construction
URL:	https://a002-epic.nyc.gov/app/workspace/22633/docrepository
Postcode:	8
Community Board:	35
Council District:	305
Census Tract:	3000000
BIN:	3011250001
NTA:	Crown Heights North

---

482 **COMMUNITY LIVING** **NY LTANKS** **S105135276**
NW **50 NEVINS STREET** **NY AST** **N/A**
1/2-1 **BROOKLYN, NY 11217** **NY NYC OER**
0.579 mi.
3056 ft.

Relative: **Lower**
Actual: **40 ft.**

LTANKS:

Name:	COMMUNITY LIVING
Address:	50 NEVINS STREET
City,State,Zip:	BROOKLYN, NY 11217
Spill Number/Closed Date:	0104574 / 2008-11-26
Facility ID:	0104574
Site ID:	299842
Spill Date:	2001-07-30
Spill Cause:	Tank Test Failure
Spill Source:	Commercial/Industrial
Spill Class:	B3
Cleanup Ceased:	Not reported
SWIS:	2401
Investigator:	VSZHUNE
Referred To:	Not reported
Reported to Dept:	2001-07-30
CID:	405

COMMUNITY LIVING (Continued) **S105135276**

Water Affected:	Not reported
Spill Notifier:	Tank Tester
Last Inspection:	Not reported
Recommended Penalty:	False
Meets Standard:	False
UST Involvement:	False
Remediation Phase:	0
Date Entered In Computer:	2001-07-30
Spill Record Last Update:	2008-11-26
Spiller Name:	DEAN PETERSON
Spiller Company:	COMMUNITY LIVING
Spiller Address:	50 NEVINS ST
Spiller County:	001
Spiller Contact:	DEAN PETERSON
Spiller Phone:	(718) 788-4050
Spiller Extention:	Not reported
DEC Region:	2
DER Facility ID:	28241
DEC Memo:	Prior to Sept, 2004 data translation this spill Lead_DEC Field was KRIMGOLD 01/26/04 Transferred from Rommel to Austin 02/17/04: Reassigned from AUSTIN to KRIMGOLD. 11/05/2005 Left messages for Dean Peterson at new location at Community Living (718-855-4035). Did not receive a callback. Bishop 09/13/06 This case was transferred from Albany to Region 2. Zhune called Mr. Petersen several times. He never call back. A TTF letter was sent to: Mr. Dean Petersen 40 Rector Street New York, NY 10006 08/14/08-Zhune visited the site spoke to Tiffany Adams Office/Building Manager (718) 855-4035 ext. 1303. Tiffany called Crris Heighter the Director of the Institue of Community Living celll 347- 219-8991, office 718- 272-6046. He said by the time that the tank failed the test in 2001 he was not the Director of the Community Living. The 3000 gallons # 2 fuel tank was recently tested by ACR Mechanical and passed the test. He will be back from vacation on september and will search for papers work. A TTF lettter was sent to: The Institute of Community Living 2384 Atlantic Ave. Brooklyn NY 11233 Att: Chris Heighter 09/19/08 Chris Heighter sent the result for the last Tightness test. The 3000 gallons #2 fuel tank was tested on 05/07/08. The result indicates that the tank passed the test Therefore DEC is asking for information that happened in 2001. 09/30/08- Zhune called Chris and gave him the phone # of Crown Leak Detection which was the company that tested the tank on 07/30/2001. 11/26/08-Chris sent the 02/21/03 tank test results thst was done by Protest. 11/26/08-Zhune spoke to Bob from Protest. As per Bob the tank system was tested in December, 2002 and failed the test with a Ullage (dry) leak. They replaced the remote fill and the vent line. On 02/21/03 the system was restested and passed the test. He also said that he did not see any note about contamination at this site. Worker who did this job are no longer with Protest Spill closed.
Remarks:	caller found the tank that may be connected to an abandoned tank and he believes that is why the tank test failed

All Materials:

Site ID:	299842
Operable Unit ID:	842960
Operable Unit:	01
Material ID:	533059
Material Code:	0001A
Material Name:	#2 fuel oil

COMMUNITY LIVING (Continued) **S105135276**

Case No.:	Not reported
Material FA:	Petroleum
Quantity:	.00
Units:	G
Recovered:	.00
Resource Affected:	Soil
Oxygenate:	Not reported

Name:	INSTITUTE FOR COMM.LIVING
Address:	50 NEVINS ST
City,State,Zip:	BROOKLYN, NY
Spill Number/Closed Date:	0209832 / 2003-09-30
Facility ID:	0209832
Site ID:	299843
Spill Date:	2002-12-27
Spill Cause:	Tank Test Failure
Spill Source:	Institutional, Educational, Gov., Other
Spill Class:	C3
Cleanup Ceased:	Not reported
SWIS:	2401
Investigator:	SMSANGES
Referred To:	Not reported
Reported to Dept:	2002-12-27
CID:	365
Water Affected:	Not reported
Spill Notifier:	Tank Tester
Last Inspection:	Not reported
Recommended Penalty:	False
Meets Standard:	False
UST Involvement:	False
Remediation Phase:	0
Date Entered In Computer:	2002-12-27
Spill Record Last Update:	2003-09-30
Spiller Name:	BOB TURRENTINE
Spiller Company:	INSTITUTE FOR COMM.LIVING
Spiller Address:	50 NEVINS ST
Spiller County:	001
Spiller Contact:	BOB TURRENTINE
Spiller Phone:	(212) 385-3030
Spiller Extention:	Not reported
DEC Region:	2
DER Facility ID:	242554
DEC Memo:	Prior to Sept, 2004 data translation this spill Lead_DEC Field was SANGESLAND Notice of tank test failure sent on 12/27/02 by DEC Sigona 9/30/2003 Robert Turrentine of Institute for Community Living submitted a letter with back up info to show that the tank in question was retested on Feb 21, 2003 and the tank&system passed. Spill Closed
Remarks:	Not reported

All TTF:

Facility ID:	0209832
Spill Number:	0209832
Spill Tank Test:	1527875
Site ID:	299843
Tank Number:	1
Tank Size:	3000

COMMUNITY LIVING (Continued) **S105135276**

Material: 0001
EPA UST: Not reported
UST: Not reported
Cause: Not reported
Source: Not reported
Test Method: 03
Test Method 2: Horner EZ Check I or II
Leak Rate: .00
Gross Fail: F
Modified By: Spills
Last Modified Date: Not reported

All Materials:
Site ID: 299843
Operable Unit ID: 863058
Operable Unit: 01
Material ID: 513252
Material Code: 0001A
Material Name: #2 fuel oil
Case No.: Not reported
Material FA: Petroleum
Quantity: .00
Units: G
Recovered: .00
Resource Affected: Soil
Oxygenate: Not reported

AST:
Name: INSTITUTE FOR COMMUNITY LIVING
Address: 50 NEVINS STREET
City,State,Zip: BROOKLYN, NY 11217
Region: STATE
DEC Region: 2
Site Status: Unregulated/Closed
Facility Id: 2-606495
Program Type: PBS
UTM X: 586009.53741
UTM Y: 4504516.32090
Expiration Date: N/A
Site Type: Other

Affiliation Records:
Site Id: 28356
Affiliation Type: Facility Owner
Company Name: ICL NEVINS STREET HOUSING DEVELOPMENT FUND CORP.
Contact Type: EXECUTIVE VP/CHIEF FINANCIAL OFFICER
Contact Name: NIKANT OHRI
Address1: 125 BROAD STREET, 3RD FLOOR
Address2: Not reported
City: NEW YORK
State: NY
Zip Code: 10001
Country Code: 001
Phone: (212) 385-3030
EMail: Not reported
Fax Number: Not reported

COMMUNITY LIVING (Continued) **S105135276**

Modified By: ACDANIEL
Date Last Modified: 2023-08-01

Site Id: 28356
Affiliation Type: Facility Operator
Company Name: INSTITUTE FOR COMMUNITY LIVING
Contact Type: Not reported
Contact Name: CHARLES SKOLNICK
Address1: Not reported
Address2: Not reported
City: Not reported
State: NN
Zip Code: Not reported
Country Code: 001
Phone: (347) 219-8991
EMail: Not reported
Fax Number: Not reported
Modified By: ACDANIEL
Date Last Modified: 2023-08-01

Site Id: 28356
Affiliation Type: Mail Contact
Company Name: INSTITUTE FOR COMMUNITY LIVING
Contact Type: Not reported
Contact Name: NIKANT OHRI
Address1: 125 BROAD STREET
Address2: 3RD FLOOR
City: NEW YORK
State: NY
Zip Code: 10001
Country Code: 001
Phone: (212) 385-3030
EMail: CHARLES.SKOLNICK@ICLINC.NET
Fax Number: Not reported
Modified By: ACDANIEL
Date Last Modified: 2023-08-01

Site Id: 28356
Affiliation Type: Emergency Contact
Company Name: ICL NEVINS STREET HOUSING DEVELOPMENT FUND CORP.
Contact Type: Not reported
Contact Name: CHARLES SKOLNICK
Address1: Not reported
Address2: Not reported
City: Not reported
State: NN
Zip Code: Not reported
Country Code: 999
Phone: (917) 473-2660
EMail: Not reported
Fax Number: Not reported
Modified By: ACDANIEL
Date Last Modified: 2023-08-01

Tank Info:

Tank Number: 003

COMMUNITY LIVING (Continued) **S105135276**

Tank Id: 298932

Equipment Records:

A00 - Tank Internal Protection - None
B01 - Tank External Protection - Painted/Asphalt Coating
D01 - Pipe Type - Steel/Carbon Steel/Iron
F01 - Pipe External Protection - Painted/Asphalt Coating
C01 - Pipe Location - Aboveground
I04 - Overfill - Product Level Gauge (A/G)
G01 - Tank Secondary Containment - Diking (Aboveground)
H06 - Tank Leak Detection - Impervious Barrier/Concrete Pad (A/G)
J03 - Dispenser - Gravity
K01 - Spill Prevention - Catch Basin
L09 - Piping Leak Detection - Exempt Suction Piping
E01 - Piping Secondary Containment - Diking (AG only)

Tank Location:	Aboveground - on saddles, legs, racks, etc.... Tank bottom is elevated above grade or tank pad, allowing visual inspection.
Tank Type:	Steel/Carbon Steel/Iron
Tank Status:	Closed - Removed
Pipe Model:	Not reported
Install Date:	Not reported
Capacity Gallons:	275
Tightness Test Method:	-
Date Test:	Not reported
Next Test Date:	Not reported
Date Tank Closed:	09/18/2020
Register:	True
Modified By:	ACDANIEL
Last Modified:	08/01/2023
Material Name:	#2 fuel oil (on-site consumption)

NYC OER:

Name:	50 NEVINS STREET
Address:	50 NEVINS STREET
City,State,Zip:	BROOKLYN, NY
Latitude:	40.687196
Longitude:	-73.981921
OER Project Numbers:	18TMP1470K,18EHAN493K
BBL:	3.0017200373001699E+19
OER Program:	E/RD (Review)
Class:	Active (A)
Phase:	Closure
URL:	https://a002-epic.nyc.gov/app/workspace/7047/docrepository
Postcode:	2
Community Board:	33
Council District:	41
Census Tract:	3000556
BIN:	3001720037
NTA:	DUMBO-Vinegar Hill-Downtown Brooklyn-Boerum Hill

BW483 **LOT 7,TAXBLOCK 961** **NY E DESIGNATION** **S122872802**
SW **566 CARROLL STREET** **NY NYC OER** **N/A**
1/2-1 **BROOKLYN, NY 11215**
0.580 mi.
3060 ft. **Site 2 of 2 in cluster BW**

Relative:
Lower

Actual:
28 ft.

E DESIGNATION:

Name:	LOT 7,TAXBLOCK 961
Address:	566 CARROLL STREET
City,State,Zip:	BROOKLYN, NY 11215
Tax Lot(s):	7
Tax Block:	961
Borough Code:	BK
E-No:	E-113
Effective Date:	Not reported
Satisfaction Date:	Not reported
Ceqr Number:	03DCP030K
Ulurp Number:	030194(A)ZMK
Zoning Map No:	16b,16c
Description:	Underground Gasoline Storage Tanks* Testing Protocol.
Lot Remediation Date:	Not reported

NYC OER:

Name:	566 CARROLL STREET
Address:	566 CARROLL STREET
City,State,Zip:	BROOKLYN, NY
Latitude:	40.675872
Longitude:	-73.983211
OER Project Numbers:	13TMP0454K,13EHAZ454K,14CVCP224K
BBL:	3009610007
OER Program:	VCP (Enrolled), E/RD (Review)
Class:	Completed (C)
Phase:	Site Management
URL:	https://a002-epic.nyc.gov/app/workspace/1714/docrepository
Postcode:	6
Community Board:	39
Council District:	133
Census Tract:	3426950
BIN:	3009610007
NTA:	Park Slope-Gowanus

BY484 **LOT 6,TAXBLOCK 412** **NY E DESIGNATION** **S128902301**
West **233 NEVINS STREET** **NY NYC OER** **N/A**
1/2-1 **BROOKLYN, NY 11217**
0.589 mi.
3108 ft. **Site 1 of 2 in cluster BY**

Relative:
Lower

Actual:
12 ft.

E DESIGNATION:

Name:	LOT 6,TAXBLOCK 412
Address:	233 NEVINS STREET
City,State,Zip:	BROOKLYN, NY 11217
Tax Lot(s):	6
Tax Block:	412
Borough Code:	BK
E-No:	E-601
Effective Date:	Not reported
Satisfaction Date:	Not reported
Ceqr Number:	19DCP157K

LOT 6,TAXBLOCK 412 (Continued) **S128902301**

Ulurp Number: 210177ZMK 210178ZRK 210179MMK 210180MMK
Zoning Map No: 16c

Description: Hazardous Materials* Phase I and Phase II Testing Protocol;Window Wall Attenuation & Alternate Ventilation
Lot Remediation Date: Not reported

NYC OER:
Name: 233 NEVINS STREET PHASE II
Address: 233 NEVINS STREET
City,State,Zip: BROOKLYN, NY
Latitude: 40.681345
Longitude: -73.985863
OER Project Numbers: 19TMP1548K,19CVCP066K,22EH-N271K
BBL: 3004120006
OER Program: VCP (Enrolled), E/RD (Review)
Class: Completed (C)
Phase: Site Management
URL: https://a002-epic.nyc.gov/app/workspace/9647/docrepository
Postcode: 6
Community Board: 33
Council District: 127
Census Tract: 3006603
BIN: 3004120006
NTA: DUMBO-Vinegar Hill-Downtown Brooklyn-Boerum Hill

BZ485 **LOT 10,TAXBLOCK 2095** **NY E DESIGNATION** **S108075220**
NNW **19 ROCKWELL PLACE** **NY NYC OER** **N/A**
1/2-1 **BROOKLYN, NY 11217**
0.598 mi.
3160 ft. **Site 1 of 3 in cluster BZ**

Relative:
Lower

Actual:
29 ft.

E DESIGNATION:
Name: LOT 10,TAXBLOCK 2095
Address: 19 ROCKWELL PLACE
City,State,Zip: BROOKLYN, NY 11217
Tax Lot(s): 10
Tax Block: 2095
Borough Code: BK
E-No: E-97
Effective Date: Not reported
Satisfaction Date: Not reported
Ceqr Number: 00DCP034Y
Ulurp Number: 010199 ZMY
Zoning Map No: 12d, 16c

Description: Underground Gasoline Storage Tanks* Testing Protocol.
Lot Remediation Date: Not reported

NYC OER:
Name: 19 ROCKWELL PLACE
Address: 19 ROCKWELL PLACE
City,State,Zip: BROOKLYN, NY
Latitude: 40.689285
Longitude: -73.979418
OER Project Numbers: 22TMP0968K,22EHAZ228K
BBL: 3020950010

LOT 10,TAXBLOCK 2095 (Continued) **S108075220**

OER Program:	E/RD (Review)
Class:	Active (A)
Phase:	Construction
URL:	https://a002-epic.nyc.gov/app/workspace/32415/docrepository
Postcode:	2
Community Board:	35
Council District:	33
Census Tract:	3058599
BIN:	3020950010
NTA:	Fort Greene

BZ486 **PARKING GARAGE** **NY Spills** **S127584843**
NNW **180 ASHLAND PLACE** **NY NYC OER** **N/A**
1/2-1 **BROOKLYN, NY**
0.599 mi.
3161 ft. **Site 2 of 3 in cluster BZ**

Relative: **Lower**
Actual: **31 ft.**

SPILLS:

Name:	PARKING GARAGE
Address:	180 ASHLAND PLACE
City,State,Zip:	BROOKLYN, NY
Spill Number/Closed Date:	2101542 / Not Reported
Facility ID:	2101542
Facility Type:	ER
DER Facility ID:	566864
Site ID:	619258
DEC Region:	2
Spill Cause:	Equipment Failure
Spill Class:	Not reported
SWIS:	2401
Spill Date:	2021-05-19
Investigator:	HSSEKHON
Referred To:	Not reported
Reported to Dept:	2021-05-19
CID:	Not reported
Water Affected:	Not reported
Spill Source:	Commercial/Industrial
Spill Notifier:	Responsible Party
Cleanup Ceased:	Not reported
Cleanup Meets Std:	False
Last Inspection:	Not reported
Recommended Penalty:	False
UST Trust:	False
Remediation Phase:	1
Date Entered In Computer:	2021-05-19
Spill Record Last Update:	2023-04-14
Spiller Name:	JOEL KANE
Spiller Company:	PARKING GARAGE
Spiller Address:	180 ASHLAND PLACE
Spiller Company:	999
Contact Name:	JOEL KANE
DEC Memo:	Soil testing showing impacted soil. Further investigation and cleanup is pending. Caller requesting callback.
Remarks:	05/19/21-Hiralkumar Patel. 4:31 PM:- spoke with Joel. he mentioned that the site enrolled in NYC VCP and OER asked to report spill. asked Joel to submit available reports for review. Joel Kane Fleming-Lee Shue, Inc. Ph. (212) 675-3225 (406) 321-0586 Fax (212)

PARKING GARAGE (Continued) **S127584843**

675-3224 email: joel@flemingleeshue.com 05/20/21-Hiralkumar Patel. received email from OER confirming access to EPIC folder for this project. briefly reviewed remedial investigation report dated May 2021, which shows presence of some VOC/SVOC contamination at the site. spoke with Joel regarding need to report spill. he mentioned that OER asked to report spill based on high PID readings (up to 5,000 ppm) and strong petroleum odors in borings B3 and B7 which were installed in the suspected UST area. Joel stated that these tanks were in use in 1930s. as part of site development, soil will be removed to a depth of 1 ft above groundwater depth, and any tanks found will be removed. a RAWP is being drafted at this point. asked Joel to include endpoint sampling from contaminated areas as per DER-10 and vapor mitigation plan in the RAWP. 1:27 PM:- received email from OER Shaminder. he mentioned that this 19,580 sf site is currently being used for mixed-use commercial residential properties and a large parking garage. the proposed future use of the Site will consist of a new 52-story mixed-use commercial/residential building with two subgrade parking floors (cellar and sub-cellar). groundwater was found at 27 ft bg. three lots (# 25, 26 and 29) on block # 2095 are included in this project. alternate address: 170-194 Ashland Place, 96-104 DeKalb Ave no PBS or other spills found. site has e designation for hazmat. Ashland Dekalb LLC. **property owner** c/o Rockrose Development LLC. 15 East 26th Street, 7th Floor New York, NY 10010 05/21/21-Hiralkumar Patel. 10:37 AM:- sent email to OER Shminder. informed him that the case will be managed by DEC Sekhon. asked Shaminder to provide EPIC folder access to Sekhon and send future correspondences to Sekhon. email copied to OER Shirley Chen, DOH Nathan, DEC Sekhon and Joel. case assigned to DEC Sekhon. 1/14/22 - Sekhon 9/28/21 - Sekhon forwarded draft RAWP send by OER reviewed and discussed with OER & send to RP by Shirley Chen as email - Good morning Joel, Thank you for addressing OER's comments. Please see the attached document with minor edits to the text. As per DEC's advisement, Volatile Organic Compounds must meet Protection of Groundwater Standards. Language has been added to Section 4.2 Soil Cleanup Objectives and Soil/Fill Management to reflect this. Additionally, the elevator pit detail drawing in the vapor barrier diagram (Figure 8) should be revised to show the vapor barrier installation along the bottom and up around the elevator pit. Currently, only the bottom of the elevator pit is shown. The foundation sidewall detail drawing (top left circle) is missing the 3 layer of aggregate and should be addressed to match the composite cover description. Please finalize the RAWP and submit a full PDF version with text, figures, and appendices. Also attached is a draft Stipulation letter. The vapor barrier figure should be revised and attached in the RAWP PDF. If not addressed in the RAWP, please attach the revised figure in the Stipulation letter. Lastly, OER will forward the draft RAWP to DEC Spills to coordinate any additional requirements for addressing the open spill. Any items requested by DEC may be included in the Stip Letter. Please let me know if you have any questions. Thank you, Shirley Chen Project Manager - Office of Environmental Remediation 100 Gold Street, 2nd Fl, New York, NY 10038 shchen@dep.nyc.gov 11/3/21 - Sekhon Remedial Investigative report & final Remedial Action Work Plan submitted. DECDOCS The proposed remedial action consist of: Performance of a Community Air Monitoring Program for particulates and volatile organic carbon compounds. Excavation and removal of soil/fill exceeding Track 2 Restricted Residential SCOs. The majority of the subcellar footprint

PARKING GARAGE (Continued) **S127584843**

will be excavated approximately 16 feet below the existing basement grade (i.e. 22-24 NAVD88) to a depth of approximately 5.6 (NAVD88) for development purposes. Within this area, the proposed elevator pit footprint will be excavated approximately an additional 9 feet to a final depth of approximately -3 4 (NAVD88). Additionally, the northwestern section of the Site in Lots 25 and 26 will be excavated to accommodate the proposed slab-on-grade parking ramp. Excavation depth will vary with maximum excavation expected to be approximately 12.7 below existing street grade (i.e. 29 NAVD88) to a maximum depth of 16.3 (NAVD88). Approximately 15,500 tons of soil/fill will be removed from the Site and properly disposed at an appropriately licensed or permitted facility. Screening of excavated soil/fill during intrusive work for indications of contamination by visual means, odor, and monitoring with a PID. Management of excavated materials including temporarily stockpiling and segregating in accordance with defined material types and to prevent co-mingling of contaminated material and non-contaminated materials. Removal of all known underground storage tanks and other USTs that are encountered during soil/fill removal actions, and bulk removal of petroleum contaminated soil from below each tank and from around each tank in accordance with applicable laws & regulations. Registration of tanks and reporting of any petroleum spills associated with USTs and appropriate closure of these petroleum spills in compliance with applicable local, State and Federal laws and regulations. Spill closure and any associated groundwater remediation will be managed under NYSDEC authority for Spill No. 2101542. RP will submit Spill closure report for closure. 8/26/22 - Sekhon Joel kane (Fleming Lee Shue) called and told that some light intrusive work for this project has begun and they have begun some UST removal. Contractor will remove the soil beneath UST to the areas to the planned development cut depth (approximately 14-20 feet below the tanks) and collect confirmation samples at that depth. 4/14/23 - Sekhon Updates from Joel Kane - Remedial Action As a reminder, the remedial investigation identified petroleum impacts in the southeastern section of the Site derived from suspected USTs in the parking garage basement. The proposed redevelopment of the Site included excavation of the bulk of the Site (including the impacted area) down approximately 20 below existing street level to make way for a sub-cellar parking garage. As such the proposed redevelopment would largely over-excavate the UST areas. Original Site elevation ranged from approximately 29 34 NAVD88. Water table is expected at approximately 5 to 8 NAVD88. Following demolition of the existing on-Site buildings support of excavation (SOE) piles were installed around the Site s perimeter. All drill cutting were screened with a photoionization detector (PID) and for visual and olfactory evidence of petroleum impacts. Evidence of petroleum impacts were isolated to the areas in the vicinity of suspected USTs in the southeastern area of the Site. Following SOE install, incremental Site excavation occurred. A total of seven (7) USTs found on Site were removed, cleaned and properly disposed of. Tanks are in the process of being registered and subsequently closed with NYSDEC. Following additional SOE installation, the bulk of the Site was excavated approximately 20 feet below street level to its current elevation of 10 NAVD88. All excavated soil was screened with a PID and two CAMP stations monitored VOC and particulate concentrations during all intrusive work. Again, the only remaining petroleum impacts appear isolated to the southeastern portion of the Site. All soil was managed according to the approved Soil Materials

PARKING GARAGE (Continued) **S127584843**

Management Plan (SMMP). Next Steps The remaining impacted area in the southeastern section of the Site will be hotspot excavated in conjunction with the planned pile cap install in the area. Pile cap excavation is expected to go to approximately groundwater depth (approximately 5-6 NAVD88). Endpoint samples in that area will be collected per DER-10 (i.e. 1 sidewall sample per 30 linear feet of hot-spot excavation and 1 bottom sample per 900 square feet of area). Additionally, per your request we will develop a separate NYSDEC spill closure report for your files summarizing all endpoint sample results. Thanks again, Joel Kane Director Fleming-Lee Shue 158 West 29th Street New York, NY, 10001 P: (212) 675-3225 F: (212) 675-3224 C: (406) 321-0586

All Materials:

Site ID:	619258
Operable Unit ID:	1366434
Operable Unit:	01
Material ID:	2379065
Material Code:	0066A
Material Name:	unknown petroleum
Case No.:	Not reported
Material FA:	Petroleum
Quantity:	Not reported
Units:	Not reported
Recovered:	Not reported
Resource Affected:	Soil
Oxygenate:	Not reported

NYC OER:

Name:	180 ASHLAND PLACE
Address:	180 ASHLAND PLACE
City,State,Zip:	BROOKLYN, NY
Latitude:	40.689356
Longitude:	-73.978567
OER Project Numbers:	21TMP0825K,21EHAZ168K
BBL:	3.0209500263020902E+29
OER Program:	E/RD (Review)
Class:	Active (A)
Phase:	Construction
URL:	https://a002-epic.nyc.gov/app/workspace/22631/docrepository
Postcode:	2
Community Board:	35
Council District:	33
Census Tract:	3058602
BIN:	3020950026
NTA:	Fort Greene

CA487 **LOT 49,TAXBLOCK 426** **NY E DESIGNATION** **S128902232**
West **553 SACKETT STREET** **NY NYC OER** **N/A**
1/2-1 **BROOKLYN, NY 11217**
0.607 mi.
3205 ft. **Site 1 of 2 in cluster CA**

Relative: **Lower**
Actual: **14 ft.**

E DESIGNATION:

Name:	LOT 49,TAXBLOCK 426
Address:	553 SACKETT STREET
City,State,Zip:	BROOKLYN, NY 11217
Tax Lot(s):	49
Tax Block:	426
Borough Code:	BK
E-No:	E-601
Effective Date:	Not reported
Satisfaction Date:	Not reported
Ceqr Number:	19DCP157K
Ulurp Number:	210177ZMK 210178ZRK 210179MMK 210180MMK
Zoning Map No:	16c
Description:	Air Quality - HVAC natural gas with low Nox only;Exhaust stack location limitations;Hazardous Materials* Phase I and Phase II Testing Protocol;Window Wall Attenuation & Alternate Ventilation
Lot Remediation Date:	Not reported

NYC OER:

Name:	553 SACKETT STREET
Address:	553 SACKETT STREET
City,State,Zip:	BROOKLYN, NY
Latitude:	40.679451
Longitude:	-73.986184
OER Project Numbers:	21TMP1642K,22EHAN154K,22CVCP044K
BBL:	3.0042600493004202E+29
OER Program:	VCP (Enrolled), E/RD (Review), State BCP
Class:	Active (A)
Phase:	Construction
URL:	https://a002-epic.nyc.gov/app/workspace/28426/docrepository
Postcode:	6
Community Board:	33
Council District:	119
Census Tract:	3000000
BIN:	3004260049
NTA:	Park Slope-Gowanus

CB488 **1019-1033 FULTON STREET** **NY NYC OER** **S129931921**
East **1033 FULTON STREET** **N/A**
1/2-1 **BROOKLYN, NY**
0.609 mi.
3217 ft. **Site 1 of 3 in cluster CB**

Relative: **Higher**
Actual: **69 ft.**

NYC OER:

Name:	1019-1033 FULTON STREET
Address:	1033 FULTON STREET
City,State,Zip:	BROOKLYN, NY
Latitude:	40.682201
Longitude:	-73.960743
OER Project Numbers:	15TMP0493K,15EH-N493K,16CVCP061K
BBL:	3.0199100013019898E+79
OER Program:	VCP (Enrolled), E/RD (Review)

1019-1033 FULTON STREET (Continued) **S129931921**

Class:	Completed (C)
Phase:	Site Management
URL:	https://a002-epic.nyc.gov/app/workspace/2911/docrepository
Postcode:	2
Community Board:	35
Council District:	227
Census Tract:	3000000
BIN:	3019910001
NTA:	Clinton Hill

---

489 East 1/2-1 0.611 mi. 3228 ft.

LOT 80,TAXBLOCK 2019
963 ATLANTIC AVENUE
BROOKLYN, NY 11238

NY Spills **S121796965**
NY E DESIGNATION **N/A**
NY NYC OER

Relative: Higher

Actual: 81 ft.

SPILLS:

Name:	SOIL
Address:	963 ATLANTIC AVE
City,State,Zip:	BROOKLYN, NY
Spill Number/Closed Date:	2104580 / 2022-09-08
Facility ID:	2104580
Facility Type:	ER
DER Facility ID:	570749
Site ID:	623399
DEC Region:	2
Spill Cause:	Human Error
Spill Class:	D4
SWIS:	2401
Spill Date:	2021-08-13
Investigator:	RMPIPER
Referred To:	Not reported
Reported to Dept:	2021-08-13
CID:	Not reported
Water Affected:	Not reported
Spill Source:	Commercial/Industrial
Spill Notifier:	Other
Cleanup Ceased:	Not reported
Cleanup Meets Std:	False
Last Inspection:	Not reported
Recommended Penalty:	False
UST Trust:	False
Remediation Phase:	0
Date Entered In Computer:	2021-08-13
Spill Record Last Update:	2022-09-08
Spiller Name:	SHAYA MEHRING
Spiller Company:	NEW YORK DEVELOPERS
Spiller Address:	Not reported
Spiller Company:	999
Contact Name:	THOMAS GALLO
DEC Memo:	CONSTRUCTION SITE; C/U PENDING
Remarks:	08/13/21-Hiralkumar Patel. alternate address: 963-965 Atlantic Ave no PBS or other spills found. 6:22 PM:- spoke with Shaya. he mentioned that during excavation of new building foundation, crew noted a 550 gal tank in ground. 08/16/21-Hiralkumar Patel. 9:34 PM:- spoke with Tom at EBC. he mentioned that during excavation for new building foundation, crew found a previously unknown tank at a depth of 12 ft bg. during excavation, crew thought tank top as just a piece of metal

LOT 80,TAXBLOCK 2019 (Continued) **S121796965**

in the ground and tried to pulled it out which caused damage to the tank. mostly water, with petroleum odors, spilled onto excavation surface. the impacted soil has been removed and stockpiled on plastic. the remaining tank is still in ground and will be removed after pumping remaining liquid. Tom stated that endpoint samples will be collected after tank removal. Thomas Gallo EBC, Inc. PH. (516) 972-5354 email: tgallo@ebcincny.com 963 Holdings LLC. **property owner** c/o NY Developers & Management **construction management company** Attn.: Shaya Mehring **on-site construction project manager** PH. (718) 541-5749 email: smehring@nydevelopers.net 10:09 AM:- sent email to Mr. Mehring and asked him to submit site map with tank/sample locations, endpoint sample results and disposal manifests for review. email copied to DEC Piper and Tom. case assigned to DEC Piper. 9/8/22- DEC Piper received and reviewed spill closure report. 1080 tank and 50 yds of soil removed. Endpoints were clean of VOCs. Low level SVOCs . Spill closed. Report is in DEC Docs.

All Materials:

Site ID:	623399
Operable Unit ID:	1370548
Operable Unit:	01
Material ID:	2383624
Material Code:	0001A
Material Name:	#2 fuel oil
Case No.:	Not reported
Material FA:	Petroleum
Quantity:	10.00
Units:	G
Recovered:	Not reported
Resource Affected:	Soil
Oxygenate:	Not reported

E DESIGNATION:

Name:	LOT 80,TAXBLOCK 2019
Address:	963 ATLANTIC AVENUE
City,State,Zip:	BROOKLYN, NY 11238
Tax Lot(s):	80
Tax Block:	2019
Borough Code:	BK
E-No:	E-183
Effective Date:	Not reported
Satisfaction Date:	Not reported
Ceqr Number:	07DCP066K
Ulurp Number:	070430ZMK
Zoning Map No:	16c
Description:	Underground Gasoline Storage Tanks* Testing Protocol.;Window Wall Attenuation & Alternate Ventilation
Lot Remediation Date:	Not reported

NYC OER:

Name:	963 ATLANTIC AVENUE
Address:	963 ATLANTIC AVENUE
City,State,Zip:	BROOKLYN, NY
Latitude:	40.680263
Longitude:	-73.960337

LOT 80,TAXBLOCK 2019 (Continued) **S121796965**

OER Project Numbers:	15TMP0012K,15EH-N012K,15CVCP089K
BBL:	3020190080
OER Program:	VCP (Enrolled), E/RD (Review)
Class:	Completed (C)
Phase:	Closure
URL:	https://a002-epic.nyc.gov/app/workspace/2829/docrepository
Postcode:	2
Community Board:	36
Council District:	227
Census Tract:	3335119
BIN:	3020190080
NTA:	Clinton Hill

BZ490 **625 FULTON STREET** **NY NYC OER** **S129932573**
NNW **625 FULTON STREET** **N/A**
1/2-1 **BROOKLYN, NY**
0.614 mi.
3240 ft. **Site 3 of 3 in cluster BZ**

Relative: **Lower**
Actual: **31 ft.**

NYC OER:

Name:	625 FULTON STREET
Address:	625 FULTON STREET
City,State,Zip:	BROOKLYN, NY
Latitude:	40.688566
Longitude:	-73.980045
OER Project Numbers:	20TMP1490K,20CVCP088K
BBL:	3.0209400013020901E+19
OER Program:	VCP (Enrolled)
Class:	Active (A)
Phase:	Construction
URL:	https://a002-epic.nyc.gov/app/workspace/19763/docrepository
Postcode:	2
Community Board:	35
Council District:	33
Census Tract:	3418383
BIN:	3020940001
NTA:	Fort Greene

CB491 **1035 FULTON STREET** **NY NYC OER** **S129931928**
East **1035 FULTON STREET** **N/A**
1/2-1 **BROOKLYN, NY**
0.617 mi.
3258 ft. **Site 2 of 3 in cluster CB**

Relative: **Higher**
Actual: **69 ft.**

NYC OER:

Name:	1035 FULTON STREET
Address:	1035 FULTON STREET
City,State,Zip:	BROOKLYN, NY
Latitude:	40.682456
Longitude:	-73.96052
OER Project Numbers:	13TMP0380K,13EH-N380K,14CVCP157K
BBL:	3.01992001230199E+39
OER Program:	VCP (Enrolled), E/RD (Review)
Class:	Completed (C)
Phase:	Site Management
URL:	https://a002-epic.nyc.gov/app/workspace/1831/docrepository

1035 FULTON STREET (Continued) **S129931928**

Postcode:	2
Community Board:	35
Council District:	227
Census Tract:	3418184
BIN:	3019920012
NTA:	Clinton Hill

---

492 **FULTON WORKS** **EDR MGP** **1008407891**
West **DEGRAW STREET AND NEVINS STREET** **N/A**
1/2-1 **BROOKLYN, NY 11217**
0.621 mi.
3281 ft.

Relative: EDR MGP:
Lower
No additional information available

Actual:
8 ft.

CC493 **269-271 4TH AVENUE** **NY NYC OER** **S129932251**
SW **271 4TH AVENUE** **N/A**
1/2-1 **BROOKLYN, NY**
0.626 mi.
3307 ft. **Site 1 of 3 in cluster CC**

Relative: NYC OER:
Lower

Name:	269-271 4TH AVENUE
Address:	271 4TH AVENUE
City,State,Zip:	BROOKLYN, NY
Latitude:	40.67549
Longitude:	-73.984422
OER Project Numbers:	14TMP0455K,14EHAZ455K,14CVCP250K
BBL:	3.009640063009598E+39
OER Program:	VCP (Enrolled), E/RD (Review)
Class:	Completed (C)
Phase:	Site Management
URL:	https://a002-epic.nyc.gov/app/workspace/2238/docrepository
Postcode:	6
Community Board:	39
Council District:	133
Census Tract:	3426694
BIN:	3009640007
NTA:	Park Slope-Gowanus

Actual:
27 ft.

BY494 **PETROLEUM TANK CLEANERS LTD** **RCRA NonGen / NLR** **1000367193**
West **236 BUTLER ST** **NY MANIFEST** **NYD020585733**
1/2-1 **BROOKLYN, NY 11217** **NY NYC OER**
0.630 mi.
3328 ft. **Site 2 of 2 in cluster BY**

Relative: RCRA Listings:
Lower

Date Form Received by Agency:	20170525
Handler Name:	Petroleum Tank Cleaners Ltd
Handler Address:	BUTLER ST
Handler City,State,Zip:	BROOKLYN, NY 11217
EPA ID:	NYD020585733

Actual:
9 ft.

PETROLEUM TANK CLEANERS LTD (Continued) **1000367193**

Contact Name:	ANTHONY LARA
Contact Address:	BUTLER ST
Contact City,State,Zip:	BROOKLYN, NY 11217
Contact Telephone:	718-624-4842
Contact Fax:	718-624-2668
Contact Email:	PTLIAM@AOL.COM
Contact Title:	PRESIDENT
EPA Region:	02
Land Type:	Private
Federal Waste Generator Description:	Not a generator, verified
Non-Notifier:	Not reported
Biennial Report Cycle:	Not reported
Accessibility:	Not reported
Active Site Indicator:	Handler Activities
State District Owner:	Ny
State District:	NYSDEC R2
Mailing Address:	BUTLER ST
Mailing City,State,Zip:	BROOKLYN, NY 11217
Owner Name:	236 Bulter Street Corp
Owner Type:	Private
Operator Name:	Not reported
Operator Type:	Not reported
Short-Term Generator Activity:	No
Importer Activity:	No
Mixed Waste Generator:	No
Transporter Activity:	No
Transfer Facility Activity:	No
Recycler Activity with Storage:	No
Small Quantity On-Site Burner Exemption:	No
Smelting Melting and Refining Furnace Exemption:	No
Underground Injection Control:	No
Off-Site Waste Receipt:	No
Universal Waste Indicator:	No
Universal Waste Destination Facility:	No
Federal Universal Waste:	No
Active Site State-Reg Handler:	---
Federal Facility Indicator:	Not reported
Hazardous Secondary Material Indicator:	N
Sub-Part K Indicator:	Not reported
2018 GPRA Permit Baseline:	Not on the Baseline
2018 GPRA Renewals Baseline:	Not on the Baseline
202 GPRA Corrective Action Baseline:	No
Subject to Corrective Action Universe:	No
Non-TSDFs Where RCRA CA has Been Imposed Universe:	No
Corrective Action Priority Ranking:	No NCAPS ranking
Environmental Control Indicator:	No
Institutional Control Indicator:	No
Human Exposure Controls Indicator:	N/A
Groundwater Controls Indicator:	N/A
Significant Non-Complier Universe:	No
Unaddressed Significant Non-Complier Universe:	No
Addressed Significant Non-Complier Universe:	No
Significant Non-Complier With a Compliance Schedule Universe:	No
Financial Assurance Required:	Not reported
Handler Date of Last Change:	20170831
Recognized Trader-Importer:	No
Recognized Trader-Exporter:	No

PETROLEUM TANK CLEANERS LTD (Continued) **1000367193**

Importer of Spent Lead Acid Batteries:	No
Exporter of Spent Lead Acid Batteries:	No
Recycler Activity Without Storage:	No
Manifest Broker:	No
Sub-Part P Indicator:	No

Hazardous Waste Summary:

Waste Code:	D001
Waste Description:	Ignitable Waste
Waste Code:	X001
Waste Description:	Not Defined

Handler - Owner Operator:

Owner/Operator Indicator:	Operator
Owner/Operator Name: OWNERNAME	
Legal Status:	Private
Date Became Current:	Not reported
Date Ended Current:	Not reported
Owner/Operator Address:	NOT REQUIRED
Owner/Operator City,State,Zip:	NOT REQUIRED, WY 99999
Owner/Operator Telephone:	212-555-1212
Owner/Operator Telephone Ext:	Not reported
Owner/Operator Fax:	Not reported
Owner/Operator Email:	Not reported
Owner/Operator Indicator:	Owner
Owner/Operator Name: OWNERNAME	
Legal Status:	Private
Date Became Current:	Not reported
Date Ended Current:	Not reported
Owner/Operator Address:	NOT REQUIRED
Owner/Operator City,State,Zip:	NOT REQUIRED, WY 99999
Owner/Operator Telephone:	212-555-1212
Owner/Operator Telephone Ext:	Not reported
Owner/Operator Fax:	Not reported
Owner/Operator Email:	Not reported
Owner/Operator Indicator:	Owner
Owner/Operator Name: 236 BULTER STREET CORP	
Legal Status:	Private
Date Became Current:	20081204
Date Ended Current:	Not reported
Owner/Operator Address:	Not reported
Owner/Operator City,State,Zip:	Not reported
Owner/Operator Telephone:	Not reported
Owner/Operator Telephone Ext:	Not reported
Owner/Operator Fax:	Not reported
Owner/Operator Email:	Not reported
Owner/Operator Indicator:	Owner
Owner/Operator Name: 236 BULTER STREET CORP	
Legal Status:	Private
Date Became Current:	20081204
Date Ended Current:	Not reported

PETROLEUM TANK CLEANERS LTD (Continued) **1000367193**

Owner/Operator Address: Not reported
Owner/Operator City,State,Zip: Not reported
Owner/Operator Telephone: Not reported
Owner/Operator Telephone Ext: Not reported
Owner/Operator Fax: Not reported
Owner/Operator Email: Not reported

Owner/Operator Indicator: Owner
Owner/Operator Name: 236 BULTER STREET CORP
Legal Status: Private
Date Became Current: 20081204
Date Ended Current: Not reported
Owner/Operator Address: Not reported
Owner/Operator City,State,Zip: Not reported
Owner/Operator Telephone: Not reported
Owner/Operator Telephone Ext: Not reported
Owner/Operator Fax: Not reported
Owner/Operator Email: Not reported

Owner/Operator Indicator: Operator
Owner/Operator Name: DOUBLE L TANK CORP
Legal Status: Private
Date Became Current: 20110102
Date Ended Current: Not reported
Owner/Operator Address: Not reported
Owner/Operator City,State,Zip: Not reported
Owner/Operator Telephone: Not reported
Owner/Operator Telephone Ext: Not reported
Owner/Operator Fax: Not reported
Owner/Operator Email: Not reported

Owner/Operator Indicator: Owner
Owner/Operator Name: OWNERNAME
Legal Status: Private
Date Became Current: Not reported
Date Ended Current: Not reported
Owner/Operator Address: NOT REQUIRED
Owner/Operator City,State,Zip: NOT REQUIRED, WY 99999
Owner/Operator Telephone: 212-555-1212
Owner/Operator Telephone Ext: Not reported
Owner/Operator Fax: Not reported
Owner/Operator Email: Not reported

Historic Generators:
Receive Date: 20060101
Handler Name: PETROLEUM TAMA CLEANERS
Federal Waste Generator Description: Not a generator, verified
State District Owner: Ny
Large Quantity Handler of Universal Waste: No
Recognized Trader Importer: No
Recognized Trader Exporter: No
Spent Lead Acid Battery Importer: No
Spent Lead Acid Battery Exporter: No
Current Record: No
Non Storage Recycler Activity: Not reported
Electronic Manifest Broker: Not reported

PETROLEUM TANK CLEANERS LTD (Continued) **1000367193**

Receive Date:	20070101
Handler Name:	PETROLEUM TAMA CLEANERS
Federal Waste Generator Description:	Not a generator, verified
State District Owner:	Ny
Large Quantity Handler of Universal Waste:	No
Recognized Trader Importer:	No
Recognized Trader Exporter:	No
Spent Lead Acid Battery Importer:	No
Spent Lead Acid Battery Exporter:	No
Current Record:	No
Non Storage Recycler Activity:	Not reported
Electronic Manifest Broker:	Not reported

Receive Date:	20111004
Handler Name:	PETROLEUM TANK CLEANERS LTD
Federal Waste Generator Description:	Not a generator, verified
State District Owner:	Ny
Large Quantity Handler of Universal Waste:	No
Recognized Trader Importer:	No
Recognized Trader Exporter:	No
Spent Lead Acid Battery Importer:	No
Spent Lead Acid Battery Exporter:	No
Current Record:	No
Non Storage Recycler Activity:	Not reported
Electronic Manifest Broker:	Not reported

Receive Date:	20170525
Handler Name:	PETROLEUM TANK CLEANERS LTD
Federal Waste Generator Description:	Not a generator, verified
State District Owner:	Ny
Large Quantity Handler of Universal Waste:	No
Recognized Trader Importer:	No
Recognized Trader Exporter:	No
Spent Lead Acid Battery Importer:	No
Spent Lead Acid Battery Exporter:	No
Current Record:	Yes
Non Storage Recycler Activity:	Not reported
Electronic Manifest Broker:	Not reported

Receive Date:	19840821
Handler Name:	PETROLEUM TAMA CLEANERS
Federal Waste Generator Description:	Not reported
State District Owner:	Ny
Large Quantity Handler of Universal Waste:	No
Recognized Trader Importer:	No
Recognized Trader Exporter:	No
Spent Lead Acid Battery Importer:	No
Spent Lead Acid Battery Exporter:	No
Current Record:	No
Non Storage Recycler Activity:	Not reported
Electronic Manifest Broker:	Not reported

Receive Date:	20110126
Handler Name:	DOUBLE L TANK CORP
Federal Waste Generator Description:	Not a generator, verified
State District Owner:	Ny
Large Quantity Handler of Universal Waste:	No

PETROLEUM TANK CLEANERS LTD (Continued) **1000367193**

Recognized Trader Importer:	No
Recognized Trader Exporter:	No
Spent Lead Acid Battery Importer:	No
Spent Lead Acid Battery Exporter:	No
Current Record:	No
Non Storage Recycler Activity:	Not reported
Electronic Manifest Broker:	Not reported

List of NAICS Codes and Descriptions:

NAICS Code:	562119
NAICS Description:	OTHER WASTE COLLECTION

Has the Facility Received Notices of Violations:

Found Violation:	No
Agency Which Determined Violation:	Not reported
Violation Short Description:	Not reported
Date Violation was Determined:	Not reported
Actual Return to Compliance Date:	Not reported
Return to Compliance Qualifier:	Not reported
Violation Responsible Agency:	Not reported
Scheduled Compliance Date:	Not reported
Enforcement Identifier:	Not reported
Date of Enforcement Action:	Not reported
Enforcement Responsible Agency:	Not reported
Enforcement Docket Number:	Not reported
Enforcement Attorney:	Not reported
Corrective Action Component:	Not reported
Appeal Initiated Date:	Not reported
Appeal Resolution Date:	Not reported
Disposition Status Date:	Not reported
Disposition Status:	Not reported
Disposition Status Description:	Not reported
Consent/Final Order Sequence Number:	Not reported
Consent/Final Order Respondent Name:	Not reported
Consent/Final Order Lead Agency:	Not reported
Enforcement Type:	Not reported
Enforcement Responsible Person:	Not reported
Enforcement Responsible Sub-Organization:	Not reported
SEP Sequence Number:	Not reported
SEP Expenditure Amount:	Not reported
SEP Scheduled Completion Date:	Not reported
SEP Actual Date:	Not reported
SEP Defaulted Date:	Not reported
SEP Type:	Not reported
SEP Type Description:	Not reported
Proposed Amount:	Not reported
Final Monetary Amount:	Not reported
Paid Amount:	Not reported
Final Count:	Not reported
Final Amount:	Not reported

Evaluation Action Summary:

Evaluation Date:	19870601
Evaluation Responsible Agency:	State
Found Violation:	No
Evaluation Type Description:	COMPLIANCE EVALUATION INSPECTION

PETROLEUM TANK CLEANERS LTD (Continued) **1000367193**

Evaluation Responsible Person Identifier:	NYDEC
Evaluation Responsible Sub-Organization:	Not reported
Actual Return to Compliance Date:	Not reported
Scheduled Compliance Date:	Not reported
Date of Request:	Not reported
Date Response Received:	Not reported
Request Agency:	Not reported
Former Citation:	Not reported

Manifest Facility Information:

EPA ID:	NYD020585733
Country:	USA
Name:	PETROLEUM TANK CLEANERS
Address:	236 BUTLER ST
Address 2:	Not reported
City,State,Zip:	BROOKLYN, NY 11217
Zip 4:	Not reported
Location Address 1:	236 BUTLER STREET
Location Address 2:	Not reported
Location City,State,Zip:	BROOKLYN N.Y.C., NY 11217
Location Zip 4:	Not reported
Facility Status:	Not reported
Total Tanks:	Not reported
Code:	BP

Mailing:

Mailing Name:	PETROLEUM TANK CLEANERS
Mailing Contact:	CHARLES LARA
Mailing Address 1:	236 BUTLER STREET
Mailing Address 2:	Not reported
Mailing City,State,Zip:	BROOKLYN, NY 11217
Mailing Zip 4:	Not reported
Mailing Country:	USA
Mailing Phone:	7186246934

Manifest Data:

Document ID:	SCA0092688
Manifest Status:	K - Completed after the designated time
Trans1 State ID:	Not reported
Year:	1988
Trans2 State ID:	Not reported
Generator Ship Date:	880926
Trans1 Recv Date:	880926
Trans2 Recv Date:	Not reported
TSD Site Recv Date:	880927
Part A Recv Date:	881104
Part B Recv Date:	881025
Generator EPA ID:	NYD020585733
Trans1 EPA ID:	NJD054126164
Trans2 EPA ID:	Not reported
TSDF ID 1:	SCD044442333
TSDF ID 2:	Not reported
Manifest Tracking Number:	Not reported
Import Indicator:	Not reported
Export Indicator:	Not reported
Discr Quantity Indicator:	Not reported

PETROLEUM TANK CLEANERS LTD (Continued) **1000367193**

Discr Type Indicator:	Not reported
Discr Residue Indicator:	Not reported
Discr Partial Reject Indicator:	Not reported
Discr Full Reject Indicator:	Not reported
Manifest Ref Number:	Not reported
Alt Facility RCRA ID:	Not reported
Alt Facility Sign Date:	Not reported
MGMT Method Type Code:	Not reported
Waste Code 1:	IGNITABLE WASTE
Waste Code 2:	Not reported
Waste Code 3:	Not reported
Waste Code 4:	Not reported
Waste Code 5:	Not reported
Waste Code 6:	Not reported
Quantity:	03500
Units:	Pounds
Number of Containers:	007
Container Type:	Metal drums, barrels, kegs
Handling Method:	Treat
Specific Gravity:	100

NYC OER:

Name:	233 NEVINS STREET
Address:	236 BUTLER STREET
City,State,Zip:	BROOKLYN, NY
Latitude:	40.681521
Longitude:	-73.985383
OER Project Numbers:	18TMP0853K,19CVCP007K,22EH-N270K
BBL:	3.0041200063004099E+19
OER Program:	VCP (Enrolled), E/RD (Review)
Class:	Completed (C)
Phase:	Site Management
URL:	https://a002-epic.nyc.gov/app/workspace/5431/docrepository
Postcode:	6
Community Board:	33
Council District:	127
Census Tract:	3006603
BIN:	3004120006
NTA:	DUMBO-Vinegar Hill-Downtown Brooklyn-Boerum Hill

CC495 **288 4TH AVENUE** **NY NYC OER** **S129932271**
WSW **286-290 4TH AVENUE** **N/A**
1/2-1 **BROOKLYN, NY**
0.634 mi.
3345 ft. **Site 2 of 3 in cluster CC**

Relative:
Lower

Actual:
25 ft.

NYC OER:

Name:	288 4TH AVENUE
Address:	286-290 4TH AVENUE
City,State,Zip:	BROOKLYN, NY
Latitude:	40.675518
Longitude:	-73.984426
OER Project Numbers:	22TMP0715K,22EHAN162K,22CVCP089K
BBL:	3004560034
OER Program:	VCP (Enrolled), E/RD (Review)
Class:	Active (A)

288 4TH AVENUE (Continued) **S129932271**

Phase:	Approved Remedial Plan
URL:	https://a002-epic.nyc.gov/app/workspace/32162/docrepository
Postcode:	6
Community Board:	39
Council District:	119
Census Tract:	3007713
BIN:	3004560034
NTA:	Park Slope-Gowanus

CC496 **275 4TH AVE INVESTORS LLC** **NY MANIFEST S119071837**
SW **275 4TH AVE** **NY NYC OER N/A**
1/2-1 **BROOKLYN, NY 11215**
0.637 mi.
3363 ft. **Site 3 of 3 in cluster CC**

Relative:
Lower

Actual:
27 ft.

Manifest Facility Information:

EPA ID:	NYD986914133
Country:	USA
Name:	275 4TH AVE INVESTORS LLC
Address:	275 4TH AVE
Address 2:	Not reported
City,State,Zip:	BROOKLYN, NY 11215
Zip 4:	Not reported
Location Address 1:	275 4TH AVE
Location Address 2:	Not reported
Location City,State,Zip:	BROOKLYN, NY 11215
Location Zip 4:	Not reported
Facility Status:	Not reported
Total Tanks:	Not reported
Code:	BP

Mailing:

Mailing Name:	275 4TH AVE INVESTORS LLC
Mailing Contact:	275 4TH AVE INVESTORS LLC/SPARTAN PETROLEUM
Mailing Address 1:	850 3RD AVE STE 130
Mailing Address 2:	Not reported
Mailing City,State,Zip:	NEW YORK, NY 10022
Mailing Zip 4:	Not reported
Mailing Country:	USA
Mailing Phone:	5162953400

Manifest Data:

Document ID:	Not reported
Manifest Status:	Not reported
Trans1 State ID:	NJR000029957
Year:	2018
Trans2 State ID:	Not reported
Generator Ship Date:	04/16/2015
Trans1 Recv Date:	04/16/2015
Trans2 Recv Date:	Not reported
TSD Site Recv Date:	04/16/2015
Part A Recv Date:	Not reported
Part B Recv Date:	Not reported
Generator EPA ID:	NYD986914133
Trans1 EPA ID:	Not reported
Trans2 EPA ID:	Not reported
TSDF ID 1:	PAD085690592
TSDF ID 2:	Not reported

275 4TH AVE INVESTORS LLC (Continued) **S119071837**

Manifest Tracking Number:	013799063JJK
Import Indicator:	N
Export Indicator:	N
Discr Quantity Indicator:	N
Discr Type Indicator:	N
Discr Residue Indicator:	N
Discr Partial Reject Indicator:	N
Discr Full Reject Indicator:	N
Manifest Ref Number:	Not reported
Alt Facility RCRA ID:	Not reported
Alt Facility Sign Date:	Not reported
MGMT Method Type Code:	H110
Waste Code a:	CADMIUM
Waste Code b:	Not reported
Waste Code c:	Not reported
Waste Code e:	Not reported
Waste Code f:	Not reported
Waste Code g:	Not reported
Waste Code 1:	Not reported
Waste Code 2:	Not reported
Waste Code 3:	Not reported
Waste Code 4:	Not reported
Waste Code 5:	Not reported
Waste Code 6:	Not reported
Quantity:	45700
Units:	Pounds
Number of Containers:	1
Container Type:	Dump truck
Handling Method:	Treat
Specific Gravity:	1

Document ID:	Not reported
Manifest Status:	Not reported
Trans1 State ID:	NJR000029967
Year:	2018
Trans2 State ID:	Not reported
Generator Ship Date:	04/16/2015
Trans1 Recv Date:	04/16/2015
Trans2 Recv Date:	Not reported
TSD Site Recv Date:	04/16/2015
Part A Recv Date:	Not reported
Part B Recv Date:	Not reported
Generator EPA ID:	NYD986914133
Trans1 EPA ID:	Not reported
Trans2 EPA ID:	Not reported
TSDF ID 1:	PAD085690592
TSDF ID 2:	Not reported
Manifest Tracking Number:	013799064JJK
Import Indicator:	N
Export Indicator:	N
Discr Quantity Indicator:	Y
Discr Type Indicator:	N
Discr Residue Indicator:	N
Discr Partial Reject Indicator:	N
Discr Full Reject Indicator:	N
Manifest Ref Number:	Not reported
Alt Facility RCRA ID:	Not reported

275 4TH AVE INVESTORS LLC (Continued) **S119071837**

Alt Facility Sign Date:	Not reported
MGMT Method Type Code:	H110
Waste Code a:	CADMIUM
Waste Code b:	Not reported
Waste Code c:	Not reported
Waste Code e:	Not reported
Waste Code f:	Not reported
Waste Code g:	Not reported
Waste Code 1:	Not reported
Waste Code 2:	Not reported
Waste Code 3:	Not reported
Waste Code 4:	Not reported
Waste Code 5:	Not reported
Waste Code 6:	Not reported
Quantity:	48040
Units:	Pounds
Number of Containers:	1
Container Type:	Dump truck
Handling Method:	Treat
Specific Gravity:	1

Document ID:	Not reported
Manifest Status:	Not reported
Trans1 State ID:	NJR000029967
Year:	2018
Trans2 State ID:	Not reported
Generator Ship Date:	04/14/2015
Trans1 Recv Date:	04/14/2015
Trans2 Recv Date:	Not reported
TSD Site Recv Date:	04/14/2015
Part A Recv Date:	Not reported
Part B Recv Date:	Not reported
Generator EPA ID:	NYD986914133
Trans1 EPA ID:	Not reported
Trans2 EPA ID:	Not reported
TSDF ID 1:	PAD085690592
TSDF ID 2:	Not reported
Manifest Tracking Number:	013799058JJK
Import Indicator:	N
Export Indicator:	N
Discr Quantity Indicator:	Y
Discr Type Indicator:	N
Discr Residue Indicator:	N
Discr Partial Reject Indicator:	N
Discr Full Reject Indicator:	N
Manifest Ref Number:	Not reported
Alt Facility RCRA ID:	Not reported
Alt Facility Sign Date:	Not reported
MGMT Method Type Code:	H110
Waste Code a:	LEAD
Waste Code b:	Not reported
Waste Code c:	Not reported
Waste Code e:	Not reported
Waste Code f:	Not reported
Waste Code g:	Not reported
Waste Code 1:	Not reported
Waste Code 2:	Not reported

275 4TH AVE INVESTORS LLC (Continued) **S119071837**

Waste Code 3:	Not reported
Waste Code 4:	Not reported
Waste Code 5:	Not reported
Waste Code 6:	Not reported
Quantity:	49280
Units:	Pounds
Number of Containers:	1
Container Type:	Dump truck
Handling Method:	Treat
Specific Gravity:	1

Document ID:	NYB2096046
Manifest Status:	Not reported
Trans1 State ID:	MK8837
Year:	1990
Trans2 State ID:	Not reported
Generator Ship Date:	10/01/1990
Trans1 Recv Date:	10/01/1990
Trans2 Recv Date:	Not reported
TSD Site Recv Date:	10/01/1990
Part A Recv Date:	Not reported
Part B Recv Date:	Not reported
Generator EPA ID:	NYD986914133
Trans1 EPA ID:	NYD006801245
Trans2 EPA ID:	Not reported
TSDF ID 1:	NYD082785429
TSDF ID 2:	Not reported
Manifest Tracking Number:	Not reported
Import Indicator:	Not reported
Export Indicator:	Not reported
Discr Quantity Indicator:	Not reported
Discr Type Indicator:	Not reported
Discr Residue Indicator:	Not reported
Discr Partial Reject Indicator:	Not reported
Discr Full Reject Indicator:	Not reported
Manifest Ref Number:	Not reported
Alt Facility RCRA ID:	Not reported
Alt Facility Sign Date:	Not reported
MGMT Method Type Code:	Not reported
Waste Code 1:	IGNITABLE WASTE
Waste Code 2:	Not reported
Waste Code 3:	Not reported
Waste Code 4:	Not reported
Waste Code 5:	Not reported
Waste Code 6:	Not reported
Quantity:	00330
Units:	Gallons (liquids only)
Number of Containers:	006
Container Type:	Metal drums, barrels, kegs
Handling Method:	Burn
Specific Gravity:	01.00

Document ID:	NJA1601628
Manifest Status:	Not reported
Trans1 State ID:	NJDEPS500
Year:	1994
Trans2 State ID:	Not reported

275 4TH AVE INVESTORS LLC (Continued) **S119071837**

Generator Ship Date:	05/17/1994
Trans1 Recv Date:	05/18/1994
Trans2 Recv Date:	Not reported
TSD Site Recv Date:	05/18/1994
Part A Recv Date:	Not reported
Part B Recv Date:	Not reported
Generator EPA ID:	NYD986914133
Trans1 EPA ID:	NYD006801245
Trans2 EPA ID:	Not reported
TSDF ID 1:	NJD991291105
TSDF ID 2:	Not reported
Manifest Tracking Number:	Not reported
Import Indicator:	Not reported
Export Indicator:	Not reported
Discr Quantity Indicator:	Not reported
Discr Type Indicator:	Not reported
Discr Residue Indicator:	Not reported
Discr Partial Reject Indicator:	Not reported
Discr Full Reject Indicator:	Not reported
Manifest Ref Number:	Not reported
Alt Facility RCRA ID:	Not reported
Alt Facility Sign Date:	Not reported
MGMT Method Type Code:	Not reported
Waste Code 1:	IGNITABLE WASTE
Waste Code 2:	Not reported
Waste Code 3:	Not reported
Waste Code 4:	Not reported
Waste Code 5:	Not reported
Waste Code 6:	Not reported
Quantity:	00165
Units:	Gallons (liquids only)
Number of Containers:	003
Container Type:	Metal drums, barrels, kegs
Handling Method:	Burn
Specific Gravity:	01.00

Document ID:	Not reported
Manifest Status:	Not reported
Trans1 State ID:	NJR000029967
Year:	2018
Trans2 State ID:	Not reported
Generator Ship Date:	04/15/2015
Trans1 Recv Date:	04/15/2015
Trans2 Recv Date:	Not reported
TSD Site Recv Date:	04/15/2015
Part A Recv Date:	Not reported
Part B Recv Date:	Not reported
Generator EPA ID:	NYD986914133
Trans1 EPA ID:	Not reported
Trans2 EPA ID:	Not reported
TSDF ID 1:	PAD085690592
TSDF ID 2:	Not reported
Manifest Tracking Number:	013799061JJK
Import Indicator:	N
Export Indicator:	N
Discr Quantity Indicator:	Y
Discr Type Indicator:	N

275 4TH AVE INVESTORS LLC (Continued) **S119071837**

Discr Residue Indicator:	N
Discr Partial Reject Indicator:	N
Discr Full Reject Indicator:	N
Manifest Ref Number:	Not reported
Alt Facility RCRA ID:	Not reported
Alt Facility Sign Date:	Not reported
MGMT Method Type Code:	H110
Waste Code a:	LEAD
Waste Code b:	Not reported
Waste Code c:	Not reported
Waste Code e:	Not reported
Waste Code f:	Not reported
Waste Code g:	Not reported
Waste Code 1:	Not reported
Waste Code 2:	Not reported
Waste Code 3:	Not reported
Waste Code 4:	Not reported
Waste Code 5:	Not reported
Waste Code 6:	Not reported
Quantity:	48200
Units:	Pounds
Number of Containers:	1
Container Type:	Dump truck
Handling Method:	Treat
Specific Gravity:	1

Document ID:	Not reported
Manifest Status:	Not reported
Trans1 State ID:	NJR000029967
Year:	2018
Trans2 State ID:	Not reported
Generator Ship Date:	04/15/2015
Trans1 Recv Date:	04/15/2015
Trans2 Recv Date:	Not reported
TSD Site Recv Date:	04/15/2015
Part A Recv Date:	Not reported
Part B Recv Date:	Not reported
Generator EPA ID:	NYD986914133
Trans1 EPA ID:	Not reported
Trans2 EPA ID:	Not reported
TSDF ID 1:	PAD085690592
TSDF ID 2:	Not reported
Manifest Tracking Number:	013799062JJK
Import Indicator:	N
Export Indicator:	N
Discr Quantity Indicator:	Y
Discr Type Indicator:	N
Discr Residue Indicator:	N
Discr Partial Reject Indicator:	N
Discr Full Reject Indicator:	N
Manifest Ref Number:	Not reported
Alt Facility RCRA ID:	Not reported
Alt Facility Sign Date:	Not reported
MGMT Method Type Code:	H110
Waste Code a:	LEAD
Waste Code b:	Not reported
Waste Code c:	Not reported

275 4TH AVE INVESTORS LLC (Continued) **S119071837**

Waste Code e:	Not reported
Waste Code f:	Not reported
Waste Code g:	Not reported
Waste Code 1:	Not reported
Waste Code 2:	Not reported
Waste Code 3:	Not reported
Waste Code 4:	Not reported
Waste Code 5:	Not reported
Waste Code 6:	Not reported
Quantity:	53260
Units:	Pounds
Number of Containers:	1
Container Type:	Dump truck
Handling Method:	Treat
Specific Gravity:	1

NYC OER:

Name:	275 4TH AVENUE
Address:	275 4TH AVENUE
City,State,Zip:	BROOKLYN, NY
Latitude:	40.6754
Longitude:	-73.984502
OER Project Numbers:	14TMP0054K,14EHAZ054K,14CVCP240K
BBL:	3.0096400013009599E+29
OER Program:	VCP (Enrolled), E/RD (Review)
Class:	Completed (C)
Phase:	Site Management
URL:	https://a002-epic.nyc.gov/app/workspace/2148/docrepository
Postcode:	6
Community Board:	39
Council District:	133
Census Tract:	3424427
BIN:	3009647505
NTA:	Park Slope-Gowanus

---

497 **540 FULTON STREET** **NY NYC OER** **S129932528**
NW **540 FULTON STREET** **N/A**
1/2-1 **BROOKLYN, NY**
0.637 mi.
3366 ft.

Relative:
Lower

Actual:
36 ft.

NYC OER:

Name:	540 FULTON STREET
Address:	540 FULTON STREET
City,State,Zip:	BROOKLYN, NY
Latitude:	40.689011
Longitude:	-73.981228
OER Project Numbers:	16TMP0003Q,16EHAZ303K,17CVCP031K
BBL:	3001610018
OER Program:	VCP (Enrolled), E/RD (Review)
Class:	Completed (C)
Phase:	Completed
URL:	https://a002-epic.nyc.gov/app/workspace/3381/docrepository
Postcode:	2
Community Board:	33
Council District:	37

540 FULTON STREET (Continued) **S129932528**

Census Tract: 3000000
BIN: 3001610018
NTA: DUMBO-Vinegar Hill-Downtown Brooklyn-Boerum Hill

CA498 **FULTON MUNICIPAL WORKS** **EDR MGP** **1008407890**
West **NEVINS, DEGRAW AND SACKETT STS.** **N/A**
1/2-1 **BROOKLYN, NY 11217**
0.637 mi.
3366 ft. **Site 2 of 2 in cluster CA**

Relative: EDR MGP:
Lower

No additional information available

Actual:
10 ft.

CB499 **1043 FULTON STREET** **NY Spills** **S103574008**
East **1045 FULTON STREET** **NY E DESIGNATION** **N/A**
1/2-1 **BROOKLYN, NY** **NY NYC OER**
0.643 mi.
3393 ft. **Site 3 of 3 in cluster CB**

Relative: SPILLS:
Higher

Actual:
69 ft.

Name:	FAIRHAVEN FUNERAL HOME
Address:	1045 FULTON ST
City,State,Zip:	BROOKLYN, NY
Spill Number/Closed Date:	9809936 / 2003-02-13
Facility ID:	9809936
Facility Type:	ER
DER Facility ID:	206115
Site ID:	251475
DEC Region:	2
Spill Cause:	Deliberate
Spill Class:	C3
SWIS:	2401
Spill Date:	1998-11-06
Investigator:	MMMULQUE
Referred To:	Not reported
Reported to Dept:	1998-11-06
CID:	281
Water Affected:	Not reported
Spill Source:	Commercial/Industrial
Spill Notifier:	Federal Government
Cleanup Ceased:	Not reported
Cleanup Meets Std:	False
Last Inspection:	Not reported
Recommended Penalty:	False
UST Trust:	False
Remediation Phase:	0
Date Entered In Computer:	1998-11-06
Spill Record Last Update:	2003-02-13
Spiller Name:	UNKNOWN
Spiller Company:	FAIRHAVEN FUNERAL HOME
Spiller Address:	1045 FULTON ST
Spiller Company:	001
Contact Name:	PT.OFFICER HARVEY
DEC Memo:	CALLER RECEIVED REPORT THAT DUMPING IS OCCURRING AT ABOVE LOCATION.

1043 FULTON STREET (Continued) **S103574008**

UNKNOWN WHAT TYPE OF MATERIAL
IS BEING DUMPED. MATERIAL ONLY DESCRIBED AS SOME TYPE OF FLUID. CALLER HAS NO FURTHER INFO AT TIME
OF CALL. NO CALL BACK REQUESTED.

Remarks: Prior to Sept, 2004 data translation this spill Lead_DEC Field was MULQUEEN Faxed Ti Depspoke To Troy Williams 718-789-0205 Lives Across The Street, Did Not Sould Too Credible. Plastic Bags In Metal Cans.02/13/2003-Closed Due To The Nature / Extent Of The Spill Report.
Not reported

All Materials:
Site ID: 251475
Operable Unit ID: 1070962
Operable Unit: 01
Material ID: 313826
Material Code: 0064A
Material Name: unknown material
Case No.: Not reported
Material FA: Other
Quantity: .00
Units: G
Recovered: .00
Resource Affected: Sewer
Oxygenate: Not reported

E DESIGNATION:
Name: LOT 6,TAXBLOCK 1992
Address: 1045 FULTON STREET
City,State,Zip: BROOKLYN, NY
Tax Lot(s): 6
Tax Block: 1992
Borough Code: Not reported
E-No: E-183
Effective Date: Not reported
Satisfaction Date: Not reported
Ceqr Number: 07DCP066K
Ulurp Number: 070430ZMK
Zoning Map No: 16c

Description: Underground Gasoline Storage Tanks* Testing Protocol.;Window Wall Attenuation & Alternate Ventilation
Lot Remediation Date: Not reported

NYC OER:
Name: 1043 FULTON STREET
Address: 1045 FULTON STREET
City,State,Zip: BROOKLYN, NY
Latitude: 40.682066
Longitude: -73.960091
OER Project Numbers: 13TMP0319K,13EH-N319K,14CVCP168K
BBL: 3.0199200073019897E+49
OER Program: VCP (Enrolled), E/RD (Review)
Class: Completed (C)
Phase: Site Management
URL: https://a002-epic.nyc.gov/app/workspace/1817/docrepository
Postcode: 2

1043 FULTON STREET (Continued) **S103574008**

Community Board:	35
Council District:	227
Census Tract:	3000000
BIN:	3019920005
NTA:	Clinton Hill

CD500 **GOWANUS CANAL SITE** **NY SHWS** **S110487590**
West **GOWANUS CANAL** **N/A**
1/2-1 **BROOKLYN, NY, NY 11217**
0.653 mi.
3447 ft. **Site 1 of 2 in cluster CD**

Relative:
Lower

Actual:
9 ft.

SHWS:

Name:	GOWANUS CANAL SITE
Address:	GOWANUS CANAL
City,State,Zip:	BROOKLYN, NY, NY 11217
Program:	HW
Site Code:	406956
Classification:	Significant threat to the public health or environment - action required.
Region:	2
Acres:	20.000
HW Code:	224133
Record Add:	11/21/2008
Record Upd:	07/20/2022
Updated By:	HMDUDEK

Site Description: Site Description The Gowanus Canal is a man-made navigational waterway in southeastern Brooklyn, Kings County NY. Nearly the entire canal is bounded by hard urban shorelines in the form of bulkheads, moorings, and retaining walls. The site definition includes only the canal and its attached barge slips, totaling slightly over 1.5 linear miles of waterway. Averaging 100 feet in width, the open water area defined as the site totals approximately 1,000,000 square feet or 29 acres. The canal also serves as a storm water drain for the surrounding area. Currently, approximately six square miles of highly urbanized land drains into the canal. Sanitary sewers no longer discharge directly; however, numerous combined sewer overflows (CSO) continue to discharge to the canal during storm events. Industrial discharges from a wide variety of industrial processes were also historically routed to the canal, via private discharge pipes or the municipal sewers. Stagnant water conditions have plagued the canal since its initial construction. To combat this, a flushing tunnel at the north end of the canal was constructed in 1911 to divert water from the Buttermilk Channel to maintain flow through the canal to Gowanus Bay. Operation of the flushing system has had numerous problems resulting in lengthy periods during which it was inoperable. Significant upgrades to this system are scheduled over the next few years to increase the volume of water flushing the canal. Currently the flushing tunnel has been de-activated to facillitate its upgrade and an qxygenation system has been installed at the upper end of the canal. Site History Prior to European settlement, this area formed a large tidal marsh, drained by Gowanus Creek and surrounded by higher ground to the west (present-day Carroll Gardens) and east (present-day Park Slope). In the mid 1800s, the Canal was constructed, more or less along the alignment of Gowanus Creek, by straightening and deepening the stream channel and dumping the excavated materials behind rows of timber piles along the shoreline. Combined with other urban filling activities in the surrounding area,

GOWANUS CANAL SITE (Continued) **S110487590**

the result was a large area of reclaimed land with a dendritic, dead-end canal providing barge access through the middle. The canal offered barge access far inland into Brooklyn, effectively increasing Brooklyn s available tidewater frontage for water-borne commerce. Development of the area was rapid, and by 1869, the layout of the canal and the local street network were essentially complete. Long term decline of the local manufacturing economy has led to a marked decrease in commercial use of the Canal, with only a handful of petroleum distributors and concrete batch plants as regular users. Roughly the northern half no longer hosts barge movements as a result of siltation due to the significant CSOs which discharge street waste and sewage solids. The canal has not been dredged in several decades, consequently, substantial amounts of sediment have been deposited in upstream areas, and water depths approach zero at low tide. The sediment consists largely of solids settled from stormwater and CSO discharges. Presumably, industrial discharges to the canal have diminished in line with the de-industrialization of the surrounding neighborhood, although this is difficult to verify directly due to a lack of historical records for comparison.

Env Problem: Water quality issues have plagued the Gowanus Canal almost since its construction. Tidal flushing is largely ineffective due to the length, narrowness, and circuitous layout of the canal channel. Operation of the flushing tunnel has improved the situation during the years when flushing was being conducted; however, the current tunnel requires significant upgrades and is likely to be off-line for a year or more as the upgrades are performed. The canal is currently classified by NYSDEC as Class SD water body, acknowledging that natural or man-made conditions limit attainment of higher standards. Even the SD standards are not currently met. Oily sheens are common on the water surface during low tides, dissolved oxygen levels are low and surface contamination has been identified. Sediment quality is also low. Ongoing CSO discharges have resulted in extensive deposits of settled solids, particularly in the more sheltered areas near the upper end. Some parts of the canal bottom are exposed at low tide. Another particularly important contributor to sediment quality problems is the presence of three former manufactured gas plant (MGP sites) along the length of the canal. Although all three MGPs have been closed for decades, coal tar-impacted sediments have been identified at numerous locations along the length of the canal. The three MGPs are all covered by cleanup agreements with NYSDEC, and are at various stages of investigation,remedy selection and implementation. The Fulton Works, immediately east of the canal at its northern extremity, is in the Remedial Investigation process. The Carroll Gardens site (also widely known as Public Place) is in the Brownfield Cleanup Program, and is slated for remediation and redevelopment as a mixed commercial/residential project. The former Metropolitan works, immediately south of the 9th Street bridge, was partially redeveloped under a Voluntary Cleanup Agreement in 2002-2003. However, more work remains to be done part of the MGP facility lies beneath an active retail building. A Remedial Investigation began in March 2010. Numerous oil storage and handling facilities, asphalt plants,manufacturing facilities and chemical, paint, fertilizer and plastic manufacturers have, or continue to, operate along the canal.

Health Problem: People using the canal for recreational purposes such as swimming and boating may come into direct contact with chemical contaminants and harmful biological organisms. People should avoid any activity that

GOWANUS CANAL SITE (Continued) **S110487590**

would result in swallowing or accidentally ingesting Canal water. Additionally, people using the canal for any purposes should wash their hands or shower after contacting the water, especially before eating and at the end of the day. Those people who are considering eating fish and shellfish caught in the Canal should follow the NYSDOH consumption advisory for fish and shellfish taken from the Upper Bay of New York Harbor. This advisory specifically includes: The NYSDOH recommends that women of childbearing age and children under the age of 15 not eat any fish from the Canal. Other people should eat no gizzard shad, white perch and crab hepatopancreas and crab cooking liquid. Also, other people should eat no more than one meal per month of American eel, Atlantic needlefish, bluefish, rainbow smelt and striped bass. People should eat no more than one (1/2 pound) meal per week of all other fish species except blue crab meat (six crabs per week).

Dump:	False
Structure:	False
Lagoon:	False
Landfill:	False
Pond:	True
Disp Start:	1880
Disp Term:	Not reported
Lat/Long:	Not reported
Dell:	Not reported
Record Add:	2008-11-25 13:09:00
Record Upd:	2016-02-05 09:22:00
Updated By:	KALEWAND
Own Op:	1
Sub Type:	01
Owner Name:	Not reported
Owner Company:	NYC Law Department
Owner Address:	100 Church Street
Owner Addr2:	Not reported
Owner City,St,Zip:	New York, NY 10007
Owner Country:	United States of America
HW Code:	224133
Waste Type:	PCB aroclor 1242
Waste Quantity:	UNKNOWN
Waste Code:	Not reported
HW Code:	224133
Waste Type:	MERCURY
Waste Quantity:	UNKNOWN
Waste Code:	Not reported
HW Code:	224133
Waste Type:	COPPER
Waste Quantity:	UNKNOWN
Waste Code:	Not reported
HW Code:	224133
Waste Type:	PCB-AROCLOR 1242
Waste Quantity:	UNKNOWN
Waste Code:	Not reported
HW Code:	224133
Waste Type:	COAL TAR PITCH VOLATILES
Waste Quantity:	UNKNOWN
Waste Code:	Not reported
HW Code:	224133
Waste Type:	LEAD

GOWANUS CANAL SITE (Continued) **S110487590**

Waste Quantity:	UNKNOWN
Waste Code:	Not reported
HW Code:	224133
Waste Type:	DDE
Waste Quantity:	UNKNOWN
Waste Code:	Not reported
Crossref ID:	NYN000206222
Cross Ref Type Code:	05
Cross Ref Type:	CERCLA EPA ID No.
Record Added Date:	2013-06-13 14:54:00
Record Updated:	2013-06-13 14:54:00
Updated By:	EGHAUSAM

---

501 East 1/2-1 0.670 mi. 3540 ft.

CON EDISON
1010 PACIFIC ST
BROOKLYN, NY 11201

NY Spills **S116043817**
NY MANIFEST **N/A**
NY NYC OER

Relative: Higher

Actual: 91 ft.

SPILLS:

Name:	COMMERCIAL
Address:	1010 PACIFIC STREET
City,State,Zip:	BROOKLYN, NY
Spill Number/Closed Date:	2004308 / 2021-04-13
Facility ID:	2004308
Facility Type:	ER
DER Facility ID:	558321
Site ID:	610052
DEC Region:	2
Spill Cause:	Other
Spill Class:	Not reported
SWIS:	2401
Spill Date:	2020-08-12
Investigator:	VSZHUNE
Referred To:	Not reported
Reported to Dept:	2020-08-12
CID:	Not reported
Water Affected:	Not reported
Spill Source:	Unknown
Spill Notifier:	Other
Cleanup Ceased:	Not reported
Cleanup Meets Std:	False
Last Inspection:	Not reported
Recommended Penalty:	False
UST Trust:	False
Remediation Phase:	0
Date Entered In Computer:	2020-08-12
Spill Record Last Update:	2021-04-13
Spiller Name:	MOTTY BINIK
Spiller Company:	1010 PACFIC ST LLC-MOTTY BINIK
Spiller Address:	1010 PACIFIC STREET
Spiller Company:	999
Contact Name:	KEVIN BRUSSEE
DEC Memo:	btex compound in soil
Remarks:	8/12/2020 - Feng - Desk Duty in office. Called EBC and left call back info. Environmental Business Consultants Kevin Brussee 631-504-6000 x114 KBrussee@EBCIncNY.com Zhune-Spoke to Kevin Brussee of Environmental Business Consultants. It is an OER project. They did a

CON EDISON (Continued) **S116043817**

Phase 2 and found one soil sample of the boring at 0-2 feet sampling depth show exceedances of BTEX and related gasoline compounds. Additional delineation has been done around that boring and found only some minor exceedance and mainly naphthalene. The OER RAWP is not approved yet pending on the spill reporting. The RAWP calls for excavation of the soil down to 12 feet for 90% of the celler. They will excavate down 4-5 feet and then 45 degree sloping for the rest of the depth excavation. The site is 200'x100' in size. They will submit spill closure report upon the completion of the excavation and collecting the endpoint samples. He will forward the link for the OER reports. Spill is assigned to V. Zhune. Kevin Brusee(cell) 631-338-1749 10/27/20- Kevin Brusee sen the following email The developer anticipates starting immediately after the DOB plans are approved. He is expecting the start date to be in January. 10/27/20 Kevin Brusee emailed the phase I and phase II Phase 1 ------- Environmental Planning & Management performed the phase I. The Phase I ESA Repor (dated February 13, 2015) identified the following Recognized Environmnental Conditions: Building cellar. Historic use. Vacant lot Off-site impacts. Ground Penetrating Radar (GPR) Survey ---------- No indication of a subsurface tank were identified in the area of the cellar. However, ananomaly with the approximate dimensions of a 10,000 gallon tank was found within the vacant lot in the location of the gasoline tank identified in the phase I ESA. Phase II ---------- On march 14, 2015, AARCO Environmental Services Corp. (AARCO) installed six (6)soil borings under the supervision of an Integral geologist. Soil Analytical Results and Analysis. The results from the soil samples were compared to the New York State Department of Environmental Conservation (NYSDEC) CP-51 Unrestricted Use Soil cleanup Objectives (SCOs). VOCs ------ No unrestricted Use SCOs were exceeded for VOCs in the soil samples. However, several VOCs were detected at lower concentrations: acetone, ethylbenzene, naphthalene (an SVOCs), xylene, and toluene. The detection of these compounds in the borings immediately adjacent to the suspected gasoline UST on the vacant lot (SB-3, SB-4 and SB-5)could indicate a historic release from the tank; however, it is likeky that, if a release had occurred, it was relatively minor in nature due to the low concentration in the samples. SVOCs ====== Seven (7)SVOCs were detected above unrestricted Use SCOs in the shallow soil samples (5-10 ft)below ground surface (BGS)of two borings SB-4 and SB-5 (both near the vacant lot gasoline UST). However, all concentrations were within one order of magnitude of its SCO. Low levels of SVOCs found within these two borings could be attributed to the placement of historic fill. Metals ======== Concentrations of lead, mercury, and nickel exceeded their respective SCOs in three of the borings advance on the local lot. Similarly to SVOCs the presence of low levels of these metals could be attributed to the placement of historic fill. PCBs ====== NO PCBs were detected in any of the soil samples. Please see attchedment B for the table of all detected compounds and attachment C for the full laboratory report. 3/5/21-Zhune - Kevin sent the following email Two crushed 275-gallon aboveground storage tanks and some other metal structure were found at 1010 Pacific Street, Brooklyn, NY in the hotspot area that high VOCs. Picture provided below. The hotspot is being excavated and loaded into trucks for transport to Clean Earth of North Jersey. Leszek I don t think either tank needs to be recorded with the DEC on a PBS Application or a Pre-Work Notification is required because they are both aboveground tanks that someone crushed

CON EDISON (Continued) **S116043817**

and used as backfill, but I wanted to check to make sure. The VOC hotspot was previously delineated with insitu soil borings/samples and the hotspot will be excavated to at least the boundaries of the delineation samples, but we ll be collecting some soil samples from the area after it is excavated as a pre-caution . 4/9/21-Kevin Brusee emailed the Remedial Investigation Report A summary of the subsurface Investigation performed by Integral Engineering P.C. in February of 2015 and the Remedial Investigation performed by EBC in January and February of 20920 is summarized below. Imtegral Engineering P greater than C greater than performed the following scope of work within the boundary of Site in May of 2015: 1. Installed six soil borings and collected eleven soil samples and one duplicate for chemical analysis from the soil borings to evaluate soil quality. 2. Performed a GPR survey. EBC performed the following scope of work within the boundary of Site in January and February of 2020. 1. Conducred a Site inspection to identify AOVs and physical obstructions (i.e. structures, building etc.): 2. Installed nine soil borings(SB1 through SB9) and collected eighteen soil samples and one duplicate for chemical analysis from the soil borings to evaluate soil quality; 3. Installed two groundwater monitoring wells, One of the monitoring wells was dry, and very little water was present in the second monitoring well. The third monitoring well was not attempted. Therefore, only one groundwater sample could be collected for chemical analysis of VOCs to evaluate groundwater quality; and 4. Installed one sub-slab soil gas implant (SG1) and collected one sub-slab soil gas sample, and installed seven soil vapor probes (SV1 through SV7) and collected seven soil vapor samples for chemical analysis. . Eight VOCs were detected above UUSCOs in one shallow soil sample (B6(0-2)) including acetone (maximum (max.)of 2,500 ug/kg), benzene (at 72 ug/kg), ethlylbenzene at (4,000 ug/kg), m&p-xylenes (max. of 17,000 ug/kg), Naphthalene (max. of 25000 ug/kg)o-Xylene (at 6,100 ug/kg), tetrachloroethene (at 1,500 ug/kg)and Toluene (max. 64,000ug/kg. Several additional VOCs were detected at trace concentrations within several soil samples; . Seven SVOCs including Benzo(a)anthracene (max.of 7,500ug/kg, Benzo(a) pyrene (max.of 12,000ug/kg,Benzo(b)fluoranthene (max.9,200 ug/kg), Benzo (K) fluoranthene (max. of 7,100 ug/kg), Chryzene (max. of 7,700 ug/kg), dibenz (a,h) anthracene (max. of 2,700 ug/kg), and indeno (1,2,3-cd) pyrene (max. 9,100 ug/kg)were detected above RRSCOs; . Two Pescticides including 4,4'-DDE (at 4.2 ug/kg and 4,4'DDT (max. of18 ug/kg) were detected above UUSCOs. No pestices were detected above RRSCOs. . On PCB, PCB-1254 (at 2,000 ug kg) was detected at the RRSCO of 2,000 ug/kg. . Seven metals including cadmium (max. 7.6 mg/kg), Chromium (max. 550 mg/kg), Copper (max of 104 mg/kg,lead (max.of 719 mg/kg)mercury (max.of 3,01 mg/kg), nikel (max.of 86.1 mg/kg)and zinc (max. of 1,310 mg/kg were detected above UUSCos. Of the detected metals, cadmium, lead, and mercury were detected exceeding RRCOs . Five PFA compounds were detected in the sample for a total of 1046 ug/kg Groundwater ---------- Groundwater samples results were compared to New York State 6 NYCRR Part 703.5 class GA groundwater quality standards (GQS) . Two VOCs, acetone (at 52 ug/L) and methylene chloride (at 54 ug/L) were detected above their respective GQS. Soil Vapor ---------- Figure 8 shows the location and posts the values for sub-slab soil gas and soil vapor samples with detected concentrations. The sub slab soil gas and soil vapor results collected during the Remedial Investigation were compared to the compounds listed in Table 3.1 Air Guidance Values derived by the New

CON EDISON (Continued) **S116043817**

York State Department of health (NYSDOH) located in the NYSDOH Final Guidance for Evaluating Soil Vapor Intrusion, dated October 2006 and the revised NYSDOH Decision Matrices dated May 2017. . The sub slab soil gas and soil vapor results indicated low levlesl of petroleum related VOCs and low levels of chlorinated VOCs: . Total concentrations of petroleum-related VOCs (BTEX)within the eight soil vapor /gas samples ranged from 0 ug/m3 to 1.81ug/m3. . The chlorinated solvents detected include 1,1,1,-trichloroethane (TCA)at a concentration of 2.20 ug/m3 in one of the eight samples, carbon tetrachloride ranged from 0.22 ug/m3 to 0.4 ug/m3, tetrachloroethene (PCE) at a concentration of 0.33 ug/m3; . The chlorinated VOs 1,1-dichloroethene, cis-1,2 dichloroethene, methylene chlorine, trichloroethene (TCE)and vinyl Chloride were not detected within any of the soil vapor samples . All chlorinated VOCs were detected below the monitoring level ranges established within the NYSDOH soil vapor guidance matrix. 3/31/21- Zhune- Kevin Brusee sent the RAWP dated April 2020 approved by the office of environmental Remediation. 5/8/21-Zhune-Kevin Brusee sent the Spill Closure Letter dated March 11, 2021. Conclusions ---------- Gasoline related VOCs were detected above Unrestricted Use SCOs within a surface (0-2 ft)soil sample collected in the northeast of the property. Delineation sampling indicated the impacted area was smaller than 20ft by 20ft area. On March 5,2021 a25ft by 45 ft area was over excavated and transported to Clean Earth North Jersey for proper off site disposal. No PID or olfactory evidence of petroleum soil was observed after the excavation was completed, and the laboratory results of endpoint soil samples collected after the excavation was completed indicate all of the petroleum impacted has been removed. Spill Closed.

All Materials:

Site ID:	610052
Operable Unit ID:	1357202
Operable Unit:	01
Material ID:	2368536
Material Code:	9999
Material Name:	other - btex compund
Case No.:	Not reported
Material FA:	Other
Quantity:	Not reported
Units:	Not reported
Recovered:	Not reported
Resource Affected:	Soil
Oxygenate:	Not reported

Manifest Facility Information:

EPA ID:	NYP004401907
Country:	USA
Name:	CON EDISON
Address:	1010 PACIFIC ST
Address 2:	SB33282
City,State,Zip:	BROOKLYN, NY 11201
Zip 4:	Not reported
Location Address 1:	1010 PACIFIC ST
Location Address 2:	SB33282
Location City,State,Zip:	BROOKLYN, NY 11201
Location Zip 4:	Not reported

CON EDISON (Continued) **S116043817**

Facility Status: Not reported
Total Tanks: Not reported
Code: BP

Mailing:
Mailing Name: CON EDISON
Mailing Contact: CON EDISON
Mailing Address 1: 4 IRVING PLACE
Mailing Address 2: 15TH FL
Mailing City,State,Zip: NEW YORK, NY 10003
Mailing Zip 4: Not reported
Mailing Country: USA
Mailing Phone: Not reported

Manifest Data:
Document ID: Not reported
Manifest Status: Not reported
Trans1 State ID: NJD003812047
Year: 2018
Trans2 State ID: Not reported
Generator Ship Date: 12/06/2013
Trans1 Recv Date: 12/06/2013
Trans2 Recv Date: Not reported
TSD Site Recv Date: 12/06/2013
Part A Recv Date: Not reported
Part B Recv Date: Not reported
Generator EPA ID: NYP004401907
Trans1 EPA ID: Not reported
Trans2 EPA ID: Not reported
TSDF ID 1: NJD991291105
TSDF ID 2: Not reported
Manifest Tracking Number: 002300153GBF
Import Indicator: N
Export Indicator: N
Discr Quantity Indicator: N
Discr Type Indicator: N
Discr Residue Indicator: N
Discr Partial Reject Indicator: N
Discr Full Reject Indicator: N
Manifest Ref Number: Not reported
Alt Facility RCRA ID: Not reported
Alt Facility Sign Date: Not reported
MGMT Method Type Code: H110
Waste Code a: LEAD
Waste Code b: Not reported
Waste Code c: Not reported
Waste Code e: Not reported
Waste Code f: Not reported
Waste Code g: Not reported
Waste Code 1: Not reported
Waste Code 2: Not reported
Waste Code 3: Not reported
Waste Code 4: Not reported
Waste Code 5: Not reported
Waste Code 6: Not reported
Quantity: 100
Units: Gallons (liquids only)

CON EDISON (Continued) **S116043817**

Number of Containers: 1
Container Type: Cargo tanks (tank trucks)
Handling Method: Treat
Specific Gravity: 1

NYC OER:
Name: 1010 PACIFIC STREET
Address: 1010 PACIFIC STREET
City,State,Zip: BROOKLYN, NY
Latitude: 40.679289
Longitude: -73.959743
OER Project Numbers: 20TMP0800K,20EH-A173K,20CVCP072K
BBL: 3.0113300323011301E+19
OER Program: VCP (Enrolled), E/RD (Review)
Class: Completed (C)
Phase: Completed
URL: https://a002-epic.nyc.gov/app/workspace/13083/docrepository
Postcode: 8
Community Board: 35
Council District: 305
Census Tract: 3330763
BIN: 3011330032
NTA: Crown Heights North

CD502 **FORMER O.Z. ELECTRICAL** **NY SHWS S108057803**
West **198 DOUGLASS STREET** **NY Spills N/A**
1/2-1 **BROOKLYN, NY 11217**
0.691 mi.
3650 ft. **Site 2 of 2 in cluster CD**

Relative:
Lower

Actual:
7 ft.

SHWS:
Name: FORMER O.Z. ELECTRICAL
Address: 198 DOUGLASS STREET
City,State,Zip: BROOKLYN, NY 11217
Program: HW
Site Code: 450318
Classification: N
Region: 2
Acres: 0.170
HW Code: 224152
Record Add: 06/10/2011
Record Upd: 08/24/2012
Updated By: DPKAPLAN
Site Description: LOCATION: The Site is located at 198 Douglass Street in Brooklyn, between Bond Street and the Gowanus Canal. SITE FEATURES: The property is 0.18 acres and features a one-story warehouse building which is currently used for the storage of art and antique goods and furniture. CURRENT USE/ZONING: The property is currently used for the storage of antique goods. It is zoned for manufacturing use. HISTORICAL USES: The Site has historically been used for a variety of industrial purposes. Prior to its current use, the Site was owned and operated by Paramount Plumbing (approx. 1995 to 1998) and O.Z. Electrical Manufacturing Company Inc. (approx. 1960 to 1995). O.Z. also formerly owned and operated on the adjacent property (196 Douglass) as well as three buildings to the west, across Bond Street (262 Bond Street). Earlier owners/operators include P.H. Hughes Lime,

FORMER O.Z. ELECTRICAL (Continued) **S108057803**

Brick and Lath Yard (approx. 1887 to 1900); a gravel/crushed stone yard (approx. 1900 to 1930); and the Knickerbockers Ice Company, which included a machine shop (1930?s). SITE GEOLOGY AND HYDROGEOLOGY: Fill material consisting of sand, silt, gravel, and construction/demolition debris has been encountered to approximately 10 feet below ground surface (fbgs). Beneath the fill material (10 to 36 fbgs) is a sequence of inter-bedded silt, clay, sand, and peat layers atop fine to coarse-grained sand to a depth of approximately 48 fbgs. Groundwater has been encountered at depths ranging from 1.5 fbgs to 9 fbgs, during various investigations. USEPA Superfund investigations in the area of the Gowanus Canal have found that shallow groundwater flows toward the canal at both low and high tide. Intermediate groundwater generally flows upward toward the canal. Based on water chemistry measurements in surface water and groundwater (collected during Superfund investigations of the Gowanus Canal), it was concluded that infiltration from the canal controls water quality in shallow wells adjacent to the canal, with decreasing influence with distance from the canal. The site did not qualify for addition to the Registry of Inactive Hazardous Disposal Sites.

Env Problem: NATURE AND EXTENT OF CONTAMINATION: A Site Investigation performed in April/May 2012 confirmed that tetrachloroethene (PCE) previously detected in groundwater was limited and not indicative of a release of hazardous waste. GROUNDWATER: In 2006, PCE was detected in groundwater at a concentration of 1,600 parts per billion (ppb) and benzene at 14 ppb, from one grab groundwater sample collected from one boring. In the 2012 Site Investigation, groundwater was sampled from four groundwater monitoring wells. Groundwater samples were analyzed for volatile organic compounds (VOCs). Several VOCs were detected; however, the only contaminants detected at concentrations that exceed standards were isopropylbenzene (detected at 5.1 ppb compared to the standard of 5.0 ppb) and methyl tertiary butyl ether (MTBE) (detected at 10.7 ppb compared to the standard of 10 ppb). The standards cited for groundwater are the NYS Ambient Water Quality Standards and Guidance Values for Water Class GA from NYSDEC Technical & Operational Guidance Series (TOGS) 1.1.1. SOIL: The 2012 Site Investigation included soil sampling from 7 soil borings and analysis for VOCs. The only contaminant detected above standards was isopropylbenzene, detected at 3.91 parts per million (ppm) compared to the CP-51 Supplemental Soil Cleanup Objective for protection of groundwater of 2.3 ppm. A few VOCs were detected on site in the 2006 soil boring, but at very low concentrations. SOIL VAPOR: In soil vapor, trichloroethene (TCE) was detected in two samples at a maximum concentration of 200 micrograms per cubic meter (ug/m3); however TCE was not detected above reporting limits in concurrent indoor air samples. The site did not qualify for addition to the Registry of Inactive Hazardous Disposal Sites.

Health Problem: Not reported
Dump: Not reported
Structure: Not reported
Lagoon: Not reported
Landfill: Not reported
Pond: Not reported
Disp Start: Not reported
Disp Term: Not reported
Lat/Long: Not reported
Dell: Not reported
Record Add: Not reported

FORMER O.Z. ELECTRICAL (Continued) **S108057803**

Record Upd:	Not reported
Updated By:	Not reported
Own Op:	4
Sub Type:	03
Owner Name:	Jean Lignel
Owner Company:	Not reported
Owner Address:	332 Bleecker St., Apt. 10
Owner Addr2:	Not reported
Owner City,St,Zip:	New York, NY 10014-2980
Owner Country:	United States of America
Own Op:	1
Sub Type:	05
Owner Name:	Stephen D. Kramer, Esq. c/o Phillips Nizer, LLP
Owner Company:	Matthews Investments Limited
Owner Address:	666 Fifth Avenue
Owner Addr2:	Not reported
Owner City,St,Zip:	New York, NY 10103-0084
Owner Country:	United States of America
HW Code:	Not reported
Waste Type:	Not reported
Waste Quantity:	Not reported
Waste Code:	Not reported
Crossref ID:	Not reported
Cross Ref Type Code:	Not reported
Cross Ref Type:	Not reported
Record Added Date:	Not reported
Record Updated:	Not reported
Updated By:	Not reported

SPILLS:

Name:	FORMER O.Z. ELECTRIC & MANUFACTURING COMPANY
Address:	198 DOUGLASS ST
City,State,Zip:	BROOKLYN, NY
Spill Number/Closed Date:	0603334 / 2021-03-30
Facility ID:	0603334
Facility Type:	ER
DER Facility ID:	316117
Site ID:	366030
DEC Region:	2
Spill Cause:	Unknown
Spill Class:	D4
SWIS:	2401
Spill Date:	2006-06-02
Investigator:	DPKAPLAN
Referred To:	Not reported
Reported to Dept:	2006-06-26
CID:	409
Water Affected:	Not reported
Spill Source:	Unknown
Spill Notifier:	Local Agency
Cleanup Ceased:	Not reported
Cleanup Meets Std:	False
Last Inspection:	Not reported
Recommended Penalty:	False
UST Trust:	False
Remediation Phase:	0
Date Entered In Computer:	2006-06-26

FORMER O.Z. ELECTRICAL (Continued) **S108057803**

Spill Record Last Update:	2021-03-30
Spiller Name:	JEFFERY FLANNIGAN
Spiller Company:	Not reported
Spiller Address:	Not reported
Spiller Company:	999
Contact Name:	JEFFERY FLANNIGAN
DEC Memo:	THERE WAS SOIL SAMPLE TESTING AND GROUND WATER TESTING. THERE WAS DIFFENENT MATERIAL THAT WAS FOUND AT THE SITE. THERE ARE TRACES OF VOLITALE ORGANIC COMPOUND, TETRACHLOROETHENE,ETHYLBENZENE, XYLENE WAS FOUND IN SOIL SAMPLE. THE WATER SAMPLE HAD BENZINE, TETRACHLOROETHENE. THEY WERE DIGGING AT THIS SITE.
Remarks:	DEC Piper contacted Caller Jeff Flannigan. He will copy report and analytical and send to DEC. 9/8/06- DEC Piper reviewed subsurface investigation report. AS per report, investigaestigation was due to the presence of petroleum vaprs inside work area. 1 boring was completed. Groundwater was encountrered at 9 feet bgs. A water sample was collected at 34 feet which contained elevated levels of benzene, PCE and a variety of SVOCs were above standards. A soil sample was collected at 36 feet bgs which indicated trace levels of clorinated solvents. Indoor air samples revesaled elevated levels of petroleum and clorinated solvents were detected above standards. Due to the soil and gw samples not being collected at the gw interface, the concentrations observed where collected, and indoor air quality, additional investigation is warranted. Case referred to remediation. 9/20/06- DEC Piper . Spill transpferred to remediation as per Austin on 9/8/06. 11/13/06 - reviewed site assessment report, found PERC in GW. Need to contact consultant to get more delineation of the GW contamination. - KST 4/11/08 - This spill has been transferred to D. Kaplan. Since previous reports were missing the representative of the site was contacted and the subsurface investigation report was obtained from the environmental consultant. 5/7/08 - Met the environmental consultant (Djamel Lekmine, AMEC), architect Jeff Flannigan who was acting as representative of the owner (was in charge of construction at the time the spill was reported), and attorney for the owner at the site. The entire lot is covered with a building with slab on grade finished floor. The building serves as a storage facility for fine art. It was explained that additional investigation was necessary. 5/19/08 - Environmental consultant sent a proposed work plan for additional investigation which was very incomplete (see edocs). 5/27/08 - A letter was sent to the environmental consultant describing additional requirements for a subsurface investigation. 8/26/08 - Attorney for the owner has been trying to work out a site access agreement with the owner of the adjacent property (196 Douglass St). Representative for the owner of 196 indicated that they are unwilling to grant site access. 9/26/08 - After negotiations with the owner of 196 Douglass for site access proved unsuccessful, DEC attorney (John Urda) sent a letter to the owner siting statutory authority for site access for investigation work. See edocs. 5/11/09- The work was performed February 10th and 11th. The report has not yet been received. 6/18/10-Vought-Received inquiry from DEC Austin as to whether Site should be transferred to Vought as P-Site . Vought discussed with DEC O'Connell and spill reassigned from Kaplan to Vought and entered into P-Site Tracking Spreadsheet. 2/8/11-Vought-Spill transferred from DEC Vought to DEC Kaplan for further action. 6/10/11 - Transferred to hazardous waste

FORMER O.Z. ELECTRICAL (Continued) **S108057803**

program as potential hazardous waste site (P site 224152) 3/30/21 - closed - cross-reference site no 224152. (JHO)

All Materials:

Site ID:	366030
Operable Unit ID:	1123996
Operable Unit:	01
Material ID:	2113473
Material Code:	0854A
Material Name:	benzene
Case No.:	00071432
Material FA:	Hazardous Material
Quantity:	.00
Units:	G
Recovered:	.00
Resource Affected:	Groundwater
Oxygenate:	Not reported

Site ID:	366030
Operable Unit ID:	1123996
Operable Unit:	01
Material ID:	2184492
Material Code:	0040B
Material Name:	PCE
Case No.:	Not reported
Material FA:	Other
Quantity:	Not reported
Units:	G
Recovered:	Not reported
Resource Affected:	Groundwater
Oxygenate:	Not reported

503
WSW
1/2-1
0.697 mi.
3681 ft.

473 PRESIDENT STREET - OFF-SITE
473 PRESIDENT STREET
BROOKLYN, NY 11215

NY LTANKS **S101508966**
NY BROWNFIELDS **N/A**
NY MANIFEST
NY NYC OER

Relative:
Lower

Actual:
10 ft.

LTANKS:

Name:	BRUCE RIBELNON OMNI MALL
Address:	473 PRESIDENT ST
City,State,Zip:	BROOKLYN, NY
Spill Number/Closed Date:	9412605 / Not Reported
Facility ID:	9412605
Site ID:	323409
Spill Date:	1994-12-20
Spill Cause:	Tank Test Failure
Spill Source:	Commercial/Industrial
Spill Class:	C4
Cleanup Ceased:	Not reported
SWIS:	2401
Investigator:	RPMUSTIC
Referred To:	Not reported
Reported to Dept:	1994-12-20
CID:	Not reported
Water Affected:	Not reported
Spill Notifier:	Tank Tester

473 PRESIDENT STREET - OFF-SITE (Continued) **S101508966**

Last Inspection:	Not reported
Recommended Penalty:	False
Meets Standard:	False
UST Involvement:	False
Remediation Phase:	1
Date Entered In Computer:	1995-03-01
Spill Record Last Update:	2021-05-12
Spiller Name:	Not reported
Spiller Company:	SAME
Spiller Address:	Not reported
Spiller County:	999
Spiller Contact:	BRUCE RIBELNON
Spiller Phone:	(718) 522-3000
Spiller Extention:	265
DEC Region:	2
DER Facility ID:	260527
DEC Memo:	Prior to Sept, 2004 data translation this spill Lead_DEC Field was M TIBBE 3500 gallon tank unregistered. Property contact is Steve Zakheim at 718-629-3333. Zakheim stated that this area was addressed and will send in documentation. Other tank and subsurface work has been conducted under different #s at this site in past. Check other files to determine if this area has been addressed. 05/22/09-Zhune called Mr. Zakheim. Could not get him. Left message. 04/03/13- Zhune spoke to Stella. She said Mr. Steve Zakhein is going to be absent for long time call Joseph at 718-629-1000 Ext. 383. 10/4/13- Zhune called Joseph. he indicated he is no longer managing the building. Bruce Ribelnon 4 wheeler Drive Huntintong Station NY 11746 631-673-9884 Second address: 514 Union Street 4/30/15-Albert Tashji from Langan Engineerring (212-479-5508) called to say that they are in the process to fill an aplication for BCP at this site. He needs to know is the site has a Consent Order. He also said the site is currently a warehouse and is going to be develop. 8/26/19 - Spill reassigned to Kim as per Obligado. 8/27/19 - Kim - Spill reassigned to Melissa Sweet Project Manager for C224220. 5/12/21 - Melissa - Spill reassigned to Richard Mustico Project Manager for C224220
Remarks:	ABOANDONED LINE FAILED TEST - NO SPILL OF PRODUCT - TANK TESTER HAD NO TANK NUMBER

All TTF:

Facility ID:	9412605
Spill Number:	9412605
Spill Tank Test:	1543466
Site ID:	323409
Tank Number:	Not reported
Tank Size:	0
Material:	0066A
EPA UST:	Not reported
UST:	Not reported
Cause:	Not reported
Source:	Not reported
Test Method:	00
Test Method 2:	Unknown
Leak Rate:	.00
Gross Fail:	Not reported
Modified By:	Spills
Last Modified Date:	Not reported

473 PRESIDENT STREET - OFF-SITE (Continued) **S101508966**

All Materials:

Site ID:	323409
Operable Unit ID:	1010209
Operable Unit:	01
Material ID:	374899
Material Code:	0066A
Material Name:	unknown petroleum
Case No.:	Not reported
Material FA:	Petroleum
Quantity:	-1.00
Units:	L
Recovered:	.00
Resource Affected:	Soil
Oxygenate:	Not reported

BROWNFIELDS:

Name:	473 PRESIDENT STREET - OFF-SITE
Address:	473 PRESIDENT STREET
City,State,Zip:	BROOKLYN, NY 11215
Program:	BCP
Site Code:	568180
Acres:	Not reported
HW Code:	C224220A
SWIS:	2401
Town:	New York City
Record Added Date:	03/22/2018
Record Updated Date:	04/19/2023
Update By:	WBBENNET
Site Description:	This site is identified as the offsite component of the current Brownfield project located at 473 President Street, site #C224220. Location: The on-site 473 President Street site is located in an urban area in Brooklyn, Kings County. It is located in the southern portion of Block 440 Lot 12. The Gowanus Canal is approximately 350 ft to the west of the site. Site is bounded by a shuffleboard club to the north, an e-waste recycler to the west, President Street to the south, and a casket company to the east. Fulton Works MGP site is 1 block to the north. Site Features: The site was comprised of a 1 story warehouse that was recently demolished. Current Zoning and Land Use: The site is an active warehouse for a bicycle company, a furniture maker, and a showroom for a light designer. It is currently zoned for M1-2, commerical to light industrial. The nearest residential area is across President Street. Past Use of the Site: The on-site has an industrial history back to the 1880s. In 1886 to 1928, the site was a sash and door factory and later a trim and planing mill with machine shop and boilers. In 1938 the Coca-Cola Bottling Co was the operator with two gasoline USTs. In 1969 to the 1990s, the site was occupied by Dolin Metal Manufacturing Co. From 1993 to 2007, the building was occupied by manufacturing and storage. Currently the site is occupied by a furniture maker, a lighting designer, and a bicycle retailer. There is an open spill from a failed tank test which may have resulted in BTEX-contaminated soils on-site. The spill number is 9412605. Site Geology and Hydrogeology: The soils of the area consist of urban fill for the top 10 feet. The groundwater is approximately 10 foot below ground surface at the site. Based on the topography of the land, the local groundwater

473 PRESIDENT STREET - OFF-SITE (Continued) **S101508966**

	flows in a westerly direction, towards the Gowanus Canal.
Env Problem:	The on-site investigation yielded the following results: Soil was analyzed for volatile organic compounds (VOCs), semi-volatile organic compounds (SVOCs), metals, polychlorinated biphenyls (PCBs)(only during the pre-application investigation), pesticides, and metals. Groundwater was analyzed for VOCs, SVOCs, pesticides, and metals. Based upon investigations conducted to date, the primary contaminants of concern for the site include TCE, BTEX (Benzene, Toluene, Ethylbenzene, Xylene), naphthalene, Polycyclic Aromatic Hydrocarbons (PAHs - a class of SVOCs), Lead, Mercury, and Arsenic. Soil Soil borings were installed and samples collected as part of the remedial investigation. Concentrations exceeding the Commercial SCOs were found for PAHs, arsenic, lead, and mercury. Primarily the top 10 foot of material, known as historic fill, exceeds the SCOs for PAHs, lead, mercury, and arsenic. Spatially, the native materials were most contaminated in the northern corner near a suspected gasoline tank with trichloroethene (TCE) and BTEX. Groundwater TCE and its associated degradation products are found in groundwater on the northern half of the site moderately exceeding groundwater standards (5 ug/L) with a maximum concentration of 1300 ug/L. Fuel breakdown products (i.e. BTEX and naphthalene) were found in groundwater on the northern portion of the site at concentrations exceeding the standard near the suspected gasoline tank. Soil Vapor TCE, tetrachloroethene (PCE), and cis-1,2-dichloroethene (DCE), were detected in sub-slab soil vapor at significantly elevated concentrations.
Health Problem:	Volatile organic compounds in soil vapor (air spaces within the soil) may move into buildings and affect the indoor air quality. This process, which is similar to the movement of radon gas from the subsurface into the indoor air of buildings, is referred to as soil vapor intrusion. Environmental sampling indicates that soil vapor intrusion is potential concern for area buildings and investigations are underway.
Dump:	Not reported
Structure:	Not reported
Lagoon:	Not reported
Landfill:	Not reported
Pond:	Not reported
Disp Start:	Not reported
Disp Term:	Not reported
Lat/Long:	Not reported
Dell:	Not reported
Record Add:	Not reported
Record Upd:	Not reported
Updated By:	Not reported
Own Op:	Not reported
Sub Type:	Not reported
Owner Name:	Not reported
Owner Company:	Not reported
Owner Address:	Not reported
Owner Addr2:	Not reported
Owner City,St,Zip:	Not reported
Owner Country:	Not reported
HW Code:	Not reported
Waste Type:	Not reported
Waste Quantity:	Not reported
Waste Code:	Not reported
Crossref ID:	Not reported

473 PRESIDENT STREET - OFF-SITE (Continued) **S101508966**

Cross Ref Type Code:	Not reported
Cross Ref Type:	Not reported
Record Added Date:	Not reported
Record Updated:	Not reported
Updated By:	Not reported

Manifest Facility Information:

EPA ID:	NYR000232116
Country:	USA
Name:	473 PRESIDENT STREET LLC - BCP SITE #C224220
Address:	473 PRESIDENT ST
Address 2:	Not reported
City,State,Zip:	BROOKLYN, NY 11215
Zip 4:	Not reported
Location Address 1:	473 PRESIDENT STREET
Location Address 2:	Not reported
Location City,State,Zip:	BROOKLYN, NY 11215
Location Zip 4:	Not reported
Facility Status:	Not reported
Total Tanks:	Not reported
Code:	BP

Mailing:

Mailing Name:	473 PRESIDENT STREET LLC - BCP SITE #C224220
Mailing Contact:	PABLO KOHAN
Mailing Address 1:	51 E 12TH ST 7TH FL
Mailing Address 2:	Not reported
Mailing City,State,Zip:	NEW YORK, NY 10003
Mailing Zip 4:	Not reported
Mailing Country:	USA
Mailing Phone:	5103842199

Manifest Data:

Document ID:	Not reported
Manifest Status:	Not reported
Trans1 State ID:	MAD039322250
Year:	2018
Trans2 State ID:	Not reported
Generator Ship Date:	06/22/2017
Trans1 Recv Date:	06/22/2017
Trans2 Recv Date:	Not reported
TSD Site Recv Date:	07/08/2017
Part A Recv Date:	Not reported
Part B Recv Date:	Not reported
Generator EPA ID:	NYR000232116
Trans1 EPA ID:	Not reported
Trans2 EPA ID:	Not reported
TSDF ID 1:	ARD069748192
TSDF ID 2:	Not reported
Manifest Tracking Number:	010326498FLE
Import Indicator:	N
Export Indicator:	N
Discr Quantity Indicator:	N
Discr Type Indicator:	N
Discr Residue Indicator:	N
Discr Partial Reject Indicator:	N
Discr Full Reject Indicator:	N

473 PRESIDENT STREET - OFF-SITE (Continued) **S101508966**

Manifest Ref Number:	Not reported
Alt Facility RCRA ID:	Not reported
Alt Facility Sign Date:	Not reported
MGMT Method Type Code:	H040
Waste Code a:	TRICHLORETHYLENE
Waste Code b:	THE FOLLOWING SPENT HALOGENATED SOLVENTS: TETRACHLOROETHYLENE, METH
Waste Code c:	Not reported
Waste Code e:	Not reported
Waste Code f:	Not reported
Waste Code g:	Not reported
Waste Code 1:	Not reported
Waste Code 2:	Not reported
Waste Code 3:	Not reported
Waste Code 4:	Not reported
Waste Code 5:	Not reported
Waste Code 6:	Not reported
Quantity:	2500
Units:	Pounds
Number of Containers:	5
Container Type:	Metal drums, barrels, kegs
Handling Method:	Burn
Specific Gravity:	1

NYC OER:

Name:	499 PRESIDENT STREET
Address:	473 PRESIDENT STREET
City,State,Zip:	BROOKLYN, NY
Latitude:	40.678282
Longitude:	-73.98732
OER Project Numbers:	22TMP0895K,22EHAN225K
BBL:	3.0044000013004399E+89
OER Program:	E/RD (Review), State BCP
Class:	Active (A)
Phase:	Approved Remedial Plan
URL:	https://a002-epic.nyc.gov/app/workspace/32342/docrepository
Postcode:	6
Community Board:	39
Council District:	119
Census Tract:	3007339
BIN:	3004400012
NTA:	Park Slope-Gowanus

---

504 **1007 ATLANTIC AVENUE REDEVELOPMENT PROJECT** **RCRA-LQG** **1000132796**
East **1007 ATLANTIC AVE** **FINDS** **NYD980757900**
1/2-1 **BROOKLYN, NY 11238** **ECHO**
0.701 mi. **NY E DESIGNATION**
3703 ft. **NY MANIFEST**
NY NYC OER

Relative:
Higher

Actual:
81 ft.

RCRA Listings:

Date Form Received by Agency:	20160505
Handler Name:	1007 Atlantic Avenue Redevelopment Project
Handler Address:	ATLANTIC AVE
Handler City,State,Zip:	BROOKLYN, NY 11238
EPA ID:	NYD980757900
Contact Name:	PAUL AMIT

1007 ATLANTIC AVENUE REDEVELOPMENT PROJECT (Continued) **1000132796**

Contact Address:	FULTON ST
Contact City,State,Zip:	BROOKLYN, NY 11238
Contact Telephone:	718-783-2121
Contact Fax:	718-783-7616
Contact Email:	PAUL@STERLINGTOWN.COM
Contact Title:	ATLANTIC HILL RESIDENCE LLC
EPA Region:	02
Land Type:	Private
Federal Waste Generator Description:	Large Quantity Generator
Non-Notifier:	Not reported
Biennial Report Cycle:	2015
Accessibility:	Not reported
Active Site Indicator:	Handler Activities
State District Owner:	Ny
State District:	NYSDEC R2
Mailing Address:	FULTON ST
Mailing City,State,Zip:	BROOKLYN, NY 11238
Owner Name:	Atlantic Hill Residence Llc
Owner Type:	Private
Operator Name:	Paul Amit
Operator Type:	Private
Short-Term Generator Activity:	No
Importer Activity:	No
Mixed Waste Generator:	No
Transporter Activity:	No
Transfer Facility Activity:	No
Recycler Activity with Storage:	No
Small Quantity On-Site Burner Exemption:	No
Smelting Melting and Refining Furnace Exemption:	No
Underground Injection Control:	No
Off-Site Waste Receipt:	No
Universal Waste Indicator:	No
Universal Waste Destination Facility:	No
Federal Universal Waste:	No
Active Site State-Reg Handler:	---
Federal Facility Indicator:	Not reported
Hazardous Secondary Material Indicator:	N
Sub-Part K Indicator:	Not reported
2018 GPRA Permit Baseline:	Not on the Baseline
2018 GPRA Renewals Baseline:	Not on the Baseline
202 GPRA Corrective Action Baseline:	No
Subject to Corrective Action Universe:	No
Non-TSDFs Where RCRA CA has Been Imposed Universe:	No
Corrective Action Priority Ranking:	No NCAPS ranking
Environmental Control Indicator:	No
Institutional Control Indicator:	No
Human Exposure Controls Indicator:	N/A
Groundwater Controls Indicator:	N/A
Significant Non-Complier Universe:	No
Unaddressed Significant Non-Complier Universe:	No
Addressed Significant Non-Complier Universe:	No
Significant Non-Complier With a Compliance Schedule Universe:	No
Financial Assurance Required:	Not reported
Handler Date of Last Change:	20161107
Recognized Trader-Importer:	No
Recognized Trader-Exporter:	No
Importer of Spent Lead Acid Batteries:	No

1007 ATLANTIC AVENUE REDEVELOPMENT PROJECT (Continued) **1000132796**

Exporter of Spent Lead Acid Batteries: No
Recycler Activity Without Storage: No
Manifest Broker: No
Sub-Part P Indicator: No

Biennial: List of Years
Year: 2015

Click Here for Biennial Reporting System Data:

Hazardous Waste Summary:
Waste Code: D008
Waste Description: Lead

Waste Code: NONE
Waste Description: None

Handler - Owner Operator:
Owner/Operator Indicator: Owner
Owner/Operator Name: ATLANTIC HILL RESIDENCE LLC
Legal Status: Private
Date Became Current: 20131031
Date Ended Current: Not reported
Owner/Operator Address: 963 FULTON ST
Owner/Operator City,State,Zip: BROOKLYN, NY 11238
Owner/Operator Telephone: 718-783-2121
Owner/Operator Telephone Ext: Not reported
Owner/Operator Fax: Not reported
Owner/Operator Email: Not reported

Owner/Operator Indicator: Operator
Owner/Operator Name: PAUL AMIT
Legal Status: Private
Date Became Current: 20131031
Date Ended Current: Not reported
Owner/Operator Address: 963 FULTON ST
Owner/Operator City,State,Zip: BROOKLYN, NY 11238
Owner/Operator Telephone: Not reported
Owner/Operator Telephone Ext: Not reported
Owner/Operator Fax: Not reported
Owner/Operator Email: Not reported

Owner/Operator Indicator: Operator
Owner/Operator Name: R&S STRAUSS
Legal Status: Private
Date Became Current: Not reported
Date Ended Current: Not reported
Owner/Operator Address: NOT REQUIRED
Owner/Operator City,State,Zip: NOT REQUIRED, WY 99999
Owner/Operator Telephone: 212-555-1212
Owner/Operator Telephone Ext: Not reported
Owner/Operator Fax: Not reported
Owner/Operator Email: Not reported

Owner/Operator Indicator: Owner
Owner/Operator Name: R&S STRAUSS

1007 ATLANTIC AVENUE REDEVELOPMENT PROJECT (Continued) **1000132796**

Legal Status:	Private
Date Became Current:	Not reported
Date Ended Current:	Not reported
Owner/Operator Address:	NOT REQUIRED
Owner/Operator City,State,Zip:	NOT REQUIRED, WY 99999
Owner/Operator Telephone:	212-555-1212
Owner/Operator Telephone Ext:	Not reported
Owner/Operator Fax:	Not reported
Owner/Operator Email:	Not reported

Owner/Operator Indicator:	Operator
Owner/Operator Name: PAUL AMIT	
Legal Status:	Private
Date Became Current:	20131031
Date Ended Current:	Not reported
Owner/Operator Address:	Not reported
Owner/Operator City,State,Zip:	Not reported
Owner/Operator Telephone:	Not reported
Owner/Operator Telephone Ext:	Not reported
Owner/Operator Fax:	Not reported
Owner/Operator Email:	Not reported

Owner/Operator Indicator:	Owner
Owner/Operator Name: ATLANTIC HILL RESIDENCE LLC	
Legal Status:	Private
Date Became Current:	20131021
Date Ended Current:	Not reported
Owner/Operator Address:	936 FULTON ST
Owner/Operator City,State,Zip:	BROOKLYN, NY 11238
Owner/Operator Telephone:	718-783-2121
Owner/Operator Telephone Ext:	Not reported
Owner/Operator Fax:	Not reported
Owner/Operator Email:	Not reported

Owner/Operator Indicator:	Owner
Owner/Operator Name: ATLANTIC HILL RESIDENCE LLC	
Legal Status:	Private
Date Became Current:	20131021
Date Ended Current:	Not reported
Owner/Operator Address:	936 FULTON ST
Owner/Operator City,State,Zip:	BROOKLYN, NY 11238
Owner/Operator Telephone:	718-783-2121
Owner/Operator Telephone Ext:	Not reported
Owner/Operator Fax:	Not reported
Owner/Operator Email:	Not reported

Owner/Operator Indicator:	Owner
Owner/Operator Name: R&S STRAUSS	
Legal Status:	Private
Date Became Current:	Not reported
Date Ended Current:	Not reported
Owner/Operator Address:	NOT REQUIRED
Owner/Operator City,State,Zip:	NOT REQUIRED, WY 99999
Owner/Operator Telephone:	212-555-1212
Owner/Operator Telephone Ext:	Not reported
Owner/Operator Fax:	Not reported
Owner/Operator Email:	Not reported

1007 ATLANTIC AVENUE REDEVELOPMENT PROJECT (Continued) **1000132796**

Owner/Operator Indicator: Operator
Owner/Operator Name: PAUL AMIT
Legal Status: Private
Date Became Current: 20131031
Date Ended Current: Not reported
Owner/Operator Address: Not reported
Owner/Operator City,State,Zip: Not reported
Owner/Operator Telephone: Not reported
Owner/Operator Telephone Ext: Not reported
Owner/Operator Fax: Not reported
Owner/Operator Email: Not reported

Historic Generators:
Receive Date: 20160505
Handler Name: 1007 ATLANTIC AVENUE REDEVELOPMENT PROJECT
Federal Waste Generator Description: Large Quantity Generator
State District Owner: Ny
Large Quantity Handler of Universal Waste: No
Recognized Trader Importer: No
Recognized Trader Exporter: No
Spent Lead Acid Battery Importer: No
Spent Lead Acid Battery Exporter: No
Current Record: Yes
Non Storage Recycler Activity: Not reported
Electronic Manifest Broker: Not reported

Receive Date: 19990708
Handler Name: R & S STRAUSS
Federal Waste Generator Description: Not a generator, verified
State District Owner: Ny
Large Quantity Handler of Universal Waste: No
Recognized Trader Importer: No
Recognized Trader Exporter: No
Spent Lead Acid Battery Importer: No
Spent Lead Acid Battery Exporter: No
Current Record: No
Non Storage Recycler Activity: Not reported
Electronic Manifest Broker: Not reported

Receive Date: 20060101
Handler Name: R & S STRAUSS
Federal Waste Generator Description: Not a generator, verified
State District Owner: Ny
Large Quantity Handler of Universal Waste: No
Recognized Trader Importer: No
Recognized Trader Exporter: No
Spent Lead Acid Battery Importer: No
Spent Lead Acid Battery Exporter: No
Current Record: No
Non Storage Recycler Activity: Not reported
Electronic Manifest Broker: Not reported

Receive Date: 20070101
Handler Name: R & S STRAUSS
Federal Waste Generator Description: Not a generator, verified
State District Owner: Ny
Large Quantity Handler of Universal Waste: No

1007 ATLANTIC AVENUE REDEVELOPMENT PROJECT (Continued) **1000132796**

Recognized Trader Importer: No
Recognized Trader Exporter: No
Spent Lead Acid Battery Importer: No
Spent Lead Acid Battery Exporter: No
Current Record: No
Non Storage Recycler Activity: Not reported
Electronic Manifest Broker: Not reported

Receive Date: 20150409
Handler Name: 1007 ATLANTIC AVENUE REDEVELOPMENT PROJECT
Federal Waste Generator Description: Not a generator, verified
State District Owner: Ny
Large Quantity Handler of Universal Waste: No
Recognized Trader Importer: No
Recognized Trader Exporter: No
Spent Lead Acid Battery Importer: No
Spent Lead Acid Battery Exporter: No
Current Record: No
Non Storage Recycler Activity: Not reported
Electronic Manifest Broker: Not reported

Receive Date: 19830629
Handler Name: R & S STRAUSS
Federal Waste Generator Description: Large Quantity Generator
State District Owner: Ny
Large Quantity Handler of Universal Waste: No
Recognized Trader Importer: No
Recognized Trader Exporter: No
Spent Lead Acid Battery Importer: No
Spent Lead Acid Battery Exporter: No
Current Record: No
Non Storage Recycler Activity: Not reported
Electronic Manifest Broker: Not reported

Receive Date: 20140908
Handler Name: 1007 ATLANTIC AVENUE REDEVELOPMENT PROJECT
Federal Waste Generator Description: Large Quantity Generator
State District Owner: Ny
Large Quantity Handler of Universal Waste: No
Recognized Trader Importer: No
Recognized Trader Exporter: No
Spent Lead Acid Battery Importer: No
Spent Lead Acid Battery Exporter: No
Current Record: No
Non Storage Recycler Activity: Not reported
Electronic Manifest Broker: Not reported

List of NAICS Codes and Descriptions:
NAICS Code: 236116
NAICS Description: NEW MULTIFAMILY HOUSING CONSTRUCTION (EXCEPT OPERATIVE BUILDERS)

Facility Has Received Notices of Violations:
Violations: No Violations Found

Evaluation Action Summary:
Evaluations: No Evaluations Found

1007 ATLANTIC AVENUE REDEVELOPMENT PROJECT (Continued) **1000132796**

FINDS:
Registry ID: 110004389910

Click Here for FRS Facility Detail Report:

Environmental Interest/Information System:
All generators and treatment, storage, and disposal (TSD) facilities who handle hazardous waste are required to report to the EPA Administrator at least once every two years. The data collected is used to create the National Biennial Resource Conservation and Recovery Act (RCRA) Hazardous Waste Report. This data is processed within the RCRA Information (RCRAInfo) database
The Resource Conservation and Recovery Act Information System (RCRAInfo) is EPA's comprehensive information system in support of the Resource Conservation and Recovery Act (RCRA) of 1976 and the Hazardous and Solid Waste Amendments (HSWA) of 1984. It tracks many types of information about generators, transporters, treaters, storers, and disposers of hazardous waste.

Click this hyperlink while viewing on your computer to access additional FINDS: detail in the EDR Site Report.

ECHO:

Envid:	1000132796
Registry ID:	110004389910
DFR URL:	http://echo.epa.gov/detailed-facility-report?fid=110004389910
Name:	1007 ATLANTIC AVENUE REDEVELOPMENT PROJECT
Address:	1007 ATLANTIC AVE
City,State,Zip:	BROOKLYN, NY 11238

E DESIGNATION:

Name:	LOT 55,TAXBLOCK 2019
Address:	1007 ATLANTIC AVENUE
City,State,Zip:	BROOKLYN, NY 11238
Tax Lot(s):	55
Tax Block:	2019
Borough Code:	BK
E-No:	E-183
Effective Date:	Not reported
Satisfaction Date:	Not reported
Ceqr Number:	07DCP066K
Ulurp Number:	070430ZMK
Zoning Map No:	16c
Description:	Underground Gasoline Storage Tanks* Testing Protocol.;Window Wall Attenuation & Alternate Ventilation
Lot Remediation Date:	Not reported

Manifest Facility Information:

EPA ID:	NYD980757900
Country:	USA
Name:	1007 ATLANTIC AVENUE REDEVELOPMENT PROJECT
Address:	1007 ATLANTIC AVE
Address 2:	Not reported
City,State,Zip:	BROOKLYN, NY 11238-2801
Zip 4:	Not reported
Location Address 1:	1007 ATLANTIC AVE

1007 ATLANTIC AVENUE REDEVELOPMENT PROJECT (Continued) **1000132796**

Location Address 2:	Not reported
Location City,State,Zip:	BROOKLYN, NY 11238
Location Zip 4:	2801
Facility Status:	Not reported
Total Tanks:	Not reported
Code:	BP

Mailing:

Mailing Name:	1007 ATLANTIC AVENUE REDEVELOPMENT PROJECT
Mailing Contact:	1007 ATLANTIC AVENUE REDEVELOPMENT PROJECT
Mailing Address 1:	936 FULTON ST
Mailing Address 2:	Not reported
Mailing City,State,Zip:	BROOKLYN, NY 11238
Mailing Zip 4:	2801
Mailing Country:	USA
Mailing Phone:	6315046000

Manifest Data:

Document ID:	Not reported
Manifest Status:	Not reported
Trans1 State ID:	NJD980772768
Year:	2018
Trans2 State ID:	Not reported
Generator Ship Date:	07/13/2015
Trans1 Recv Date:	07/13/2015
Trans2 Recv Date:	Not reported
TSD Site Recv Date:	07/13/2015
Part A Recv Date:	Not reported
Part B Recv Date:	Not reported
Generator EPA ID:	NYD980757900
Trans1 EPA ID:	Not reported
Trans2 EPA ID:	Not reported
TSDF ID 1:	NJD991291105
TSDF ID 2:	Not reported
Manifest Tracking Number:	014730231JJK
Import Indicator:	N
Export Indicator:	N
Discr Quantity Indicator:	Y
Discr Type Indicator:	N
Discr Residue Indicator:	N
Discr Partial Reject Indicator:	N
Discr Full Reject Indicator:	N
Manifest Ref Number:	Not reported
Alt Facility RCRA ID:	Not reported
Alt Facility Sign Date:	Not reported
MGMT Method Type Code:	H120
Waste Code a:	BARIUM
Waste Code b:	Not reported
Waste Code c:	Not reported
Waste Code e:	Not reported
Waste Code f:	Not reported
Waste Code g:	Not reported
Waste Code 1:	Not reported
Waste Code 2:	Not reported
Waste Code 3:	Not reported
Waste Code 4:	Not reported
Waste Code 5:	Not reported

1007 ATLANTIC AVENUE REDEVELOPMENT PROJECT (Continued) **1000132796**

Waste Code 6:	Not reported
Quantity:	27420
Units:	Pounds
Number of Containers:	1
Container Type:	Metal boxes, cartons, cases (including roll-offs)
Handling Method:	Treat
Specific Gravity:	1
Document ID:	Not reported
Manifest Status:	Not reported
Trans1 State ID:	NJD980772768
Year:	2018
Trans2 State ID:	Not reported
Generator Ship Date:	07/13/2015
Trans1 Recv Date:	07/13/2015
Trans2 Recv Date:	Not reported
TSD Site Recv Date:	07/13/2015
Part A Recv Date:	Not reported
Part B Recv Date:	Not reported
Generator EPA ID:	NYD980757900
Trans1 EPA ID:	Not reported
Trans2 EPA ID:	Not reported
TSDF ID 1:	NJD991291105
TSDF ID 2:	Not reported
Manifest Tracking Number:	014730232JJK
Import Indicator:	N
Export Indicator:	N
Discr Quantity Indicator:	Y
Discr Type Indicator:	N
Discr Residue Indicator:	N
Discr Partial Reject Indicator:	N
Discr Full Reject Indicator:	N
Manifest Ref Number:	Not reported
Alt Facility RCRA ID:	Not reported
Alt Facility Sign Date:	Not reported
MGMT Method Type Code:	H120
Waste Code a:	LEAD
Waste Code b:	Not reported
Waste Code c:	Not reported
Waste Code e:	Not reported
Waste Code f:	Not reported
Waste Code g:	Not reported
Waste Code 1:	Not reported
Waste Code 2:	Not reported
Waste Code 3:	Not reported
Waste Code 4:	Not reported
Waste Code 5:	Not reported
Waste Code 6:	Not reported
Quantity:	36380
Units:	Pounds
Number of Containers:	1
Container Type:	Metal boxes, cartons, cases (including roll-offs)
Handling Method:	Treat
Specific Gravity:	1
Document ID:	NJA3013721
Manifest Status:	Not reported

1007 ATLANTIC AVENUE REDEVELOPMENT PROJECT (Continued) **1000132796**

Trans1 State ID:	08690
Year:	2000
Trans2 State ID:	H10364
Generator Ship Date:	08/18/2000
Trans1 Recv Date:	08/18/2000
Trans2 Recv Date:	08/22/2000
TSD Site Recv Date:	08/25/2000
Part A Recv Date:	Not reported
Part B Recv Date:	Not reported
Generator EPA ID:	NYD980757900
Trans1 EPA ID:	SCR000075150
Trans2 EPA ID:	SCR000074591
TSDF ID 1:	NJD002182897
TSDF ID 2:	Not reported
Manifest Tracking Number:	Not reported
Import Indicator:	Not reported
Export Indicator:	Not reported
Discr Quantity Indicator:	Not reported
Discr Type Indicator:	Not reported
Discr Residue Indicator:	Not reported
Discr Partial Reject Indicator:	Not reported
Discr Full Reject Indicator:	Not reported
Manifest Ref Number:	Not reported
Alt Facility RCRA ID:	Not reported
Alt Facility Sign Date:	Not reported
MGMT Method Type Code:	Not reported
Waste Code 1:	LEAD
Waste Code 2:	Not reported
Waste Code 3:	Not reported
Waste Code 4:	Not reported
Waste Code 5:	Not reported
Waste Code 6:	Not reported
Quantity:	00462
Units:	Pounds
Number of Containers:	001
Container Type:	Metal drums, barrels, kegs
Handling Method:	Burn
Specific Gravity:	01.00
Document ID:	Not reported
Manifest Status:	Not reported
Trans1 State ID:	NJR988828162
Year:	2018
Trans2 State ID:	Not reported
Generator Ship Date:	07/15/2015
Trans1 Recv Date:	07/15/2015
Trans2 Recv Date:	Not reported
TSD Site Recv Date:	07/15/2015
Part A Recv Date:	Not reported
Part B Recv Date:	Not reported
Generator EPA ID:	NYD980757900
Trans1 EPA ID:	Not reported
Trans2 EPA ID:	Not reported
TSDF ID 1:	NJD991291105
TSDF ID 2:	Not reported
Manifest Tracking Number:	014730279JJK
Import Indicator:	N

1007 ATLANTIC AVENUE REDEVELOPMENT PROJECT (Continued) **1000132796**

Export Indicator:	N
Discr Quantity Indicator:	N
Discr Type Indicator:	N
Discr Residue Indicator:	N
Discr Partial Reject Indicator:	N
Discr Full Reject Indicator:	N
Manifest Ref Number:	Not reported
Alt Facility RCRA ID:	Not reported
Alt Facility Sign Date:	Not reported
MGMT Method Type Code:	H120
Waste Code a:	LEAD
Waste Code b:	Not reported
Waste Code c:	Not reported
Waste Code e:	Not reported
Waste Code f:	Not reported
Waste Code g:	Not reported
Waste Code 1:	Not reported
Waste Code 2:	Not reported
Waste Code 3:	Not reported
Waste Code 4:	Not reported
Waste Code 5:	Not reported
Waste Code 6:	Not reported
Quantity:	48020
Units:	Pounds
Number of Containers:	1
Container Type:	Metal boxes, cartons, cases (including roll-offs)
Handling Method:	Treat
Specific Gravity:	1

Document ID:	Not reported
Manifest Status:	Not reported
Trans1 State ID:	NYD986969947
Year:	2018
Trans2 State ID:	Not reported
Generator Ship Date:	06/08/2015
Trans1 Recv Date:	06/08/2015
Trans2 Recv Date:	Not reported
TSD Site Recv Date:	06/08/2015
Part A Recv Date:	Not reported
Part B Recv Date:	Not reported
Generator EPA ID:	NYD980757900
Trans1 EPA ID:	Not reported
Trans2 EPA ID:	Not reported
TSDF ID 1:	NJD991291105
TSDF ID 2:	Not reported
Manifest Tracking Number:	013917944JJK
Import Indicator:	N
Export Indicator:	N
Discr Quantity Indicator:	Y
Discr Type Indicator:	N
Discr Residue Indicator:	N
Discr Partial Reject Indicator:	N
Discr Full Reject Indicator:	N
Manifest Ref Number:	Not reported
Alt Facility RCRA ID:	Not reported
Alt Facility Sign Date:	Not reported
MGMT Method Type Code:	H120

1007 ATLANTIC AVENUE REDEVELOPMENT PROJECT (Continued) **1000132796**

Waste Code a:	LEAD
Waste Code b:	Not reported
Waste Code c:	Not reported
Waste Code e:	Not reported
Waste Code f:	Not reported
Waste Code g:	Not reported
Waste Code 1:	Not reported
Waste Code 2:	Not reported
Waste Code 3:	Not reported
Waste Code 4:	Not reported
Waste Code 5:	Not reported
Waste Code 6:	Not reported
Quantity:	44260
Units:	Pounds
Number of Containers:	1
Container Type:	Dump truck
Handling Method:	Treat
Specific Gravity:	1
Document ID:	Not reported
Manifest Status:	Not reported
Trans1 State ID:	NYD986969947
Year:	2018
Trans2 State ID:	Not reported
Generator Ship Date:	06/08/2015
Trans1 Recv Date:	06/08/2015
Trans2 Recv Date:	Not reported
TSD Site Recv Date:	06/08/2015
Part A Recv Date:	Not reported
Part B Recv Date:	Not reported
Generator EPA ID:	NYD980757900
Trans1 EPA ID:	Not reported
Trans2 EPA ID:	Not reported
TSDF ID 1:	NJD991291105
TSDF ID 2:	Not reported
Manifest Tracking Number:	013917945JJK
Import Indicator:	N
Export Indicator:	N
Discr Quantity Indicator:	Y
Discr Type Indicator:	N
Discr Residue Indicator:	N
Discr Partial Reject Indicator:	N
Discr Full Reject Indicator:	N
Manifest Ref Number:	Not reported
Alt Facility RCRA ID:	Not reported
Alt Facility Sign Date:	Not reported
MGMT Method Type Code:	H120
Waste Code a:	LEAD
Waste Code b:	Not reported
Waste Code c:	Not reported
Waste Code e:	Not reported
Waste Code f:	Not reported
Waste Code g:	Not reported
Waste Code 1:	Not reported
Waste Code 2:	Not reported
Waste Code 3:	Not reported
Waste Code 4:	Not reported

1007 ATLANTIC AVENUE REDEVELOPMENT PROJECT (Continued) **1000132796**

Waste Code 5:	Not reported
Waste Code 6:	Not reported
Quantity:	45080
Units:	Pounds
Number of Containers:	1
Container Type:	Dump truck
Handling Method:	Treat
Specific Gravity:	1
Document ID:	Not reported
Manifest Status:	Not reported
Trans1 State ID:	NYD986969947
Year:	2018
Trans2 State ID:	Not reported
Generator Ship Date:	06/08/2015
Trans1 Recv Date:	06/08/2015
Trans2 Recv Date:	Not reported
TSD Site Recv Date:	06/08/2015
Part A Recv Date:	Not reported
Part B Recv Date:	Not reported
Generator EPA ID:	NYD980757900
Trans1 EPA ID:	Not reported
Trans2 EPA ID:	Not reported
TSDF ID 1:	NJD991291105
TSDF ID 2:	Not reported
Manifest Tracking Number:	013917946JJK
Import Indicator:	N
Export Indicator:	N
Discr Quantity Indicator:	Y
Discr Type Indicator:	N
Discr Residue Indicator:	N
Discr Partial Reject Indicator:	N
Discr Full Reject Indicator:	N
Manifest Ref Number:	Not reported
Alt Facility RCRA ID:	Not reported
Alt Facility Sign Date:	Not reported
MGMT Method Type Code:	H120
Waste Code a:	LEAD
Waste Code b:	Not reported
Waste Code c:	Not reported
Waste Code e:	Not reported
Waste Code f:	Not reported
Waste Code g:	Not reported
Waste Code 1:	Not reported
Waste Code 2:	Not reported
Waste Code 3:	Not reported
Waste Code 4:	Not reported
Waste Code 5:	Not reported
Waste Code 6:	Not reported
Quantity:	45200
Units:	Pounds
Number of Containers:	1
Container Type:	Dump truck
Handling Method:	Treat
Specific Gravity:	1
Document ID:	Not reported

1007 ATLANTIC AVENUE REDEVELOPMENT PROJECT (Continued) **1000132796**

Manifest Status:	Not reported
Trans1 State ID:	NYD986969947
Year:	2018
Trans2 State ID:	Not reported
Generator Ship Date:	06/08/2015
Trans1 Recv Date:	06/08/2015
Trans2 Recv Date:	Not reported
TSD Site Recv Date:	06/08/2015
Part A Recv Date:	Not reported
Part B Recv Date:	Not reported
Generator EPA ID:	NYD980757900
Trans1 EPA ID:	Not reported
Trans2 EPA ID:	Not reported
TSDF ID 1:	NJD991291105
TSDF ID 2:	Not reported
Manifest Tracking Number:	013917947JJK
Import Indicator:	N
Export Indicator:	N
Discr Quantity Indicator:	Y
Discr Type Indicator:	N
Discr Residue Indicator:	N
Discr Partial Reject Indicator:	N
Discr Full Reject Indicator:	N
Manifest Ref Number:	Not reported
Alt Facility RCRA ID:	Not reported
Alt Facility Sign Date:	Not reported
MGMT Method Type Code:	H120
Waste Code a:	LEAD
Waste Code b:	Not reported
Waste Code c:	Not reported
Waste Code e:	Not reported
Waste Code f:	Not reported
Waste Code g:	Not reported
Waste Code 1:	Not reported
Waste Code 2:	Not reported
Waste Code 3:	Not reported
Waste Code 4:	Not reported
Waste Code 5:	Not reported
Waste Code 6:	Not reported
Quantity:	48640
Units:	Pounds
Number of Containers:	1
Container Type:	Dump truck
Handling Method:	Treat
Specific Gravity:	1

Document ID:	MDC0827961
Manifest Status:	Not reported
Trans1 State ID:	Not reported
Year:	2000
Trans2 State ID:	HWH00A276
Generator Ship Date:	08/18/2000
Trans1 Recv Date:	08/18/2000
Trans2 Recv Date:	08/22/2000
TSD Site Recv Date:	08/25/2000
Part A Recv Date:	Not reported
Part B Recv Date:	Not reported

1007 ATLANTIC AVENUE REDEVELOPMENT PROJECT (Continued) **1000132796**

Generator EPA ID:	NYD980757900
Trans1 EPA ID:	SCR000075150
Trans2 EPA ID:	SCR000074591
TSDF ID 1:	MDD980554653
TSDF ID 2:	Not reported
Manifest Tracking Number:	Not reported
Import Indicator:	Not reported
Export Indicator:	Not reported
Discr Quantity Indicator:	Not reported
Discr Type Indicator:	Not reported
Discr Residue Indicator:	Not reported
Discr Partial Reject Indicator:	Not reported
Discr Full Reject Indicator:	Not reported
Manifest Ref Number:	Not reported
Alt Facility RCRA ID:	Not reported
Alt Facility Sign Date:	Not reported
MGMT Method Type Code:	Not reported
Waste Code 1:	LEAD
Waste Code 2:	Not reported
Waste Code 3:	Not reported
Waste Code 4:	Not reported
Waste Code 5:	Not reported
Waste Code 6:	Not reported
Quantity:	00389
Units:	Pounds
Number of Containers:	001
Container Type:	Metal drums, barrels, kegs
Handling Method:	Treat
Specific Gravity:	01.00

NYC OER:

Name:	1007 ATLANTIC AVENUE
Address:	1007 ATLANTIC AVENUE
City,State,Zip:	BROOKLYN, NY
Latitude:	40.680013
Longitude:	-73.95913
OER Project Numbers:	14TMP0345K,14EH-N345K,14CVCP216K
BBL:	3020190055
OER Program:	VCP (Enrolled), E/RD (Review)
Class:	Completed (C)
Phase:	Site Management
URL:	https://a002-epic.nyc.gov/app/workspace/2367/docrepository
Postcode:	2
Community Board:	36
Council District:	227
Census Tract:	3426775
BIN:	3020197505
NTA:	Clinton Hill

505
NW
1/2-1
0.736 mi.
3885 ft.

345 STATE STREET
345 STATE STREET
BROOKLYN, NY

NY NYC OER **S129932342**
N/A

Relative:
Lower

Actual:
40 ft.

NYC OER:

Name:	345 STATE STREET
Address:	345 STATE STREET
City,State,Zip:	BROOKLYN, NY
Latitude:	40.687902
Longitude:	-73.985245
OER Project Numbers:	13TMP0566K,13CVCP072K,13CVCP072K
BBL:	3.0017101013001697E+89
OER Program:	VCP (Enrolled)
Class:	Completed (C)
Phase:	Completed
URL:	https://a002-epic.nyc.gov/app/workspace/1421/docrepository
Postcode:	2
Community Board:	33
Council District:	41
Census Tract:	3397820
BIN:	3001710107
NTA:	DUMBO-Vinegar Hill-Downtown Brooklyn-Boerum Hill

506
East
1/2-1
0.740 mi.
3908 ft.

LOT 12,TAXBLOCK 2016
1068 FULTON STREET
BROOKLYN, NY 11238

NY E DESIGNATION **S108984161**
NY NYC OER **N/A**

Relative:
Higher

Actual:
69 ft.

E DESIGNATION:

Name:	LOT 12,TAXBLOCK 2016
Address:	1068 FULTON STREET
City,State,Zip:	BROOKLYN, NY 11238
Tax Lot(s):	12
Tax Block:	2016
Borough Code:	BK
E-No:	E-185
Effective Date:	Not reported
Satisfaction Date:	Not reported
Ceqr Number:	07DCP070K
Ulurp Number:	070447ZMK
Zoning Map No:	16c 17a
Description:	Underground Gasoline Storage Tanks* Testing Protocol.;Window Wall Attenuation & Alternate Ventilation
Lot Remediation Date:	Not reported

NYC OER:

Name:	1068-1072 FULTON STREET - DOB JOB NO. NB-320597243
Address:	1068 FULTON STREET
City,State,Zip:	BROOKLYN, NY
Latitude:	40.68164
Longitude:	-73.958137
OER Project Numbers:	15TMP0011K,15EH-N011K,15CVCP165K
BBL:	3.02016001230201E+19
OER Program:	VCP (Enrolled), E/RD (Review)
Class:	Completed (C)

LOT 12,TAXBLOCK 2016 (Continued) **S108984161**

Phase:	Completed
URL:	https://a002-epic.nyc.gov/app/workspace/2828/docrepository
Postcode:	3
Community Board:	36
Council District:	227
Census Tract:	3422360
BIN:	3020160012
NTA:	Clinton Hill

507
WSW
1/2-1
0.772 mi.
4075 ft.

CONSTRUCTION SITE
420 CARROLL STREET
BROOKLYN, NY

NY Spills **S128901808**
NY E DESIGNATION **N/A**
NY NYC OER

Relative:
Lower

Actual:
9 ft.

SPILLS:

Name:	INDUSTRIAL WASTE
Address:	420 CARROLL ST
City,State,Zip:	BROOKLYN, NY
Spill Number/Closed Date:	2208704 / 2023-01-27
Facility ID:	2208704
Facility Type:	ER
DER Facility ID:	594173
Site ID:	648042
DEC Region:	2
Spill Cause:	Unknown
Spill Class:	D5
SWIS:	2401
Spill Date:	2023-01-26
Investigator:	DXYE
Referred To:	Not reported
Reported to Dept:	2023-01-26
CID:	Not reported
Water Affected:	Not reported
Spill Source:	Commercial/Industrial
Spill Notifier:	Other
Cleanup Ceased:	Not reported
Cleanup Meets Std:	False
Last Inspection:	Not reported
Recommended Penalty:	False
UST Trust:	False
Remediation Phase:	0
Date Entered In Computer:	2023-01-26
Spill Record Last Update:	2023-01-27
Spiller Name:	Not reported
Spiller Company:	UNKNOWN
Spiller Address:	Not reported
Spiller Company:	999
Contact Name:	CELESTE OKOLI
DEC Memo:	muddy waters going into waterway (NY bight). Unknown source Update: ECO Currey (929) 505-6868 and ECO Kortz (929) 598-5860 responding to location for investigation.
Remarks:	1/27/23 - Ye - DDO - Spoke with DEP Okali on 1/26, who said that they received a report of muddy water entering the Gowanus Canal near 420 Carroll Street. He was currently heading to the site and has some people on location to investigate the source. They had received a similar complaint via email on 1/20, around 3pm. They do not believe the discharge has a sheen or contains petroleum. I said that we will

CONSTRUCTION SITE (Continued) **S128901808**

probably not be sending anyone unless they would like someone there, because it seems like a non-petroleum sewer discharge issue, but to keep us updated if they find anything otherwise. I offered to report the discharge to the water body to NRC/Coast Guard, since Okali was driving. I provided DEP Okali's contact to NRC Incident Report 1358618. The Coast Guard called me shortly to confirm material was not petroleum/non-hazardous. I said it is likely not, but they can get updates from the DEP, who is onsite. They said they will probably not be investigating. When speaking with DEC Dispatch about another spill, they mentioned that ECO Currey and ECO Kortz will stop by the site on their way home. Spoke with ECO Currey, who said they are on site and met some other people from DEP; DEP Okali was still on the way. They were unable to see much because the site was gated off, but they saw some photos and the discharge looked murky, with no sheen. They were going to see if they could see anything on the other side of the canal. I said that Spills will not be responding, but to keep us posted if they find anything. There was a recent spill that was closed by DEC Patel on 1/13, Spill #2204170. 1 550-gallon tank and 1 2000-gallon tank were removed, with no contamination noted in endpoint samples. DEC Patel recommended briefing OER Chawla. Emailed OER Chawla and CC'ed DEP Okali, saying that Spills will not be investigating any further. OER Chawla notified their consultant, saying: We received a report of discharges from this Site to Gowanus. Your daily report from 1/24 does not mention any discharges. DEC inspected this site, but were not able to enter property as it was gated. See DEC email below. Please look into this and let us know. Spill forwarded to the Water Division (DEC Southwell). Spill closed.

All Materials:

Site ID:	648042
Operable Unit ID:	1395000
Operable Unit:	01
Material ID:	2410679
Material Code:	0064A
Material Name:	unknown material
Case No.:	Not reported
Material FA:	Other
Quantity:	Not reported
Units:	Not reported
Recovered:	Not reported
Resource Affected:	Surface Water
Oxygenate:	Not reported

Name:	CONSTRUCTION SITE
Address:	420 CARROLL STREET
City,State,Zip:	BROOKLYN, NY
Spill Number/Closed Date:	2204170 / 2023-01-13
Facility ID:	2204170
Facility Type:	ER
DER Facility ID:	82019
Site ID:	640302
DEC Region:	2
Spill Cause:	Equipment Failure
Spill Class:	Not reported
SWIS:	2401
Spill Date:	2022-08-10
Investigator:	HRPATEL

CONSTRUCTION SITE (Continued) **S128901808**

Referred To:	Not reported
Reported to Dept:	2022-08-11
CID:	Not reported
Water Affected:	Not reported
Spill Source:	Unknown
Spill Notifier:	Other
Cleanup Ceased:	Not reported
Cleanup Meets Std:	False
Last Inspection:	Not reported
Recommended Penalty:	False
UST Trust:	False
Remediation Phase:	0
Date Entered In Computer:	2022-08-11
Spill Record Last Update:	2023-01-13
Spiller Name:	RACHEL MILLER
Spiller Company:	UNK
Spiller Address:	420 CARROL ST
Spiller Company:	999
Contact Name:	RACHEL MILLER
DEC Memo:	TANK REMOVAAL. 1X 3000 GAL UST AND 1-550 GAL UST. UNK AMOUNT. RELEASED. CLEAN UP IN PROGRESS.
Remarks:	8/11/22 - Kim - Desk Duty - The tanks that were discovered were unknown and unregistered tanks that contained a water and slurry mix that had some sheen. Miller stated that the liquid in the tanks was mostly water. This site is a NYCDEP OER site in the Voluntary Cleanup Program, Project #22EH-A153K, 22CVCP045K, 420-430 Carroll Street, under OER Case Manager Yolanda. One tank was pulled and a vac truck removed liquids from both tanks. The 550gal tank was removed, put on poly, and cleaned. The 3,000gal tank had concrete piles driven through during previously completed construction and has not been removed. Roux is deciding whether to pull the whole mass up or to cut and remove the tank. Roux will have the tanks registered with NYSDEC PBS unit. rmiller@rouxinc.com 08/12/22-Hiralkumar Patel. alternate address: 404-440 Carroll Street 420 Carroll LLC. **property owner** 11 Park Place New York, NY 10007 Attn.: Stephen Ohnemus Ph. (914) 263-2378 email: s.ohnemus@vorea.com 08/16/22-Hiralkumar Patel. 10:04 AM:- spoke with Rachel. she mentioned that both tanks have been removed and they have collected endpoint samples. she will send sample results next week. 09/22/22-Hiralkumar Patel. 10:35 AM:- spoke with Rachel about spill closure report. she mentioned that OER project manager has approved to include spill cleaning details in a final report to OER upon completion of the project. informed Rachel that the department requires submission of spill closure report, if cleanup has completed. 10:38 AM:- sent email to Rachel and asked her to submit a spill closure report. email copied to OER Shaminder. 10/07/22-Hiralkumar Patel. 9:48 AM:- spoke with Rachel and inquired her about spill closure report. she asked if they could submit spill closure as part of final report to OER upon completion of project. informed her that as spill cleanup is completed, the department requires submission of a spill closure report. asked her to submit report by COB 10/21/22. 9:50 AM:- sent email to Rachel and asked her to submit spill closure report by 10/21/22. email copied to OER Shaminder. 12/15/22-Hiralkumar Patel. 12:52 PM;- sent email to Wendy Shen at Roux inquiring updates on spill closure report. email copied to Rachel. Wendy Shen Roux Associates PH. (631) 232-2600 / (631) 630-2331 (718) 913-6240 Email: wshen@rouxinc.com 01/05/23-Hiralkumar Patel. received email from Wendy (at 3:19 PM on 01/04/23) including a

CONSTRUCTION SITE (Continued) **S128901808**

spill closure report. - one (1) 550 gal UST (UST-1) and one (1) 2,000 gal UST (UST-2) were removed during site development - total of 1,410 gal of oil-water mixture were pumped out from both tanks - UST-1 was 6 ft long and 4 ft wide and tank top was at elevation of 3.67 ft - UST-2 was 13 ft long and 5 ft side and tank top was at elevation of 4.58 ft - total area that was excavated for UST-1 was 18 ft long by 15 ft wide and 5 ft deep - total area that was excavated for UST-2 was 25 ft long by 23 ft wide and 6 ft deep - total of approx. 60 cubic yard of soil removed from both excavations - five endpoint samples (one bottom and four sidewalls) were collected from UST-1 excavation - six endpoint samples (two bottom and four sidewalls) were collected from UST-2 excavation - no contamination noted in endpoint samples the report includes confusing details about depth of tank top and excavation bottom. 01/10/23-Hiralkumar Patel. 1:18 PM:- sent email to Wendy and asked her to provide final depth of excavation for both tanks and depth of each endpoint sample. email copied to OER. 01/13/23-Hiralkumar Patel. 8:58 AM:- received email from Wendy including a site sketch. as per the sketch, site grade elevation was +5.5 ft. based on this, top of UST-1 was 1.83 ft below site grade and UST-2 was 0.92 ft below site grade. 8:59 AM:- received call from Wendy. she mentioned that on-site structure was demolished prior to Roux's involvement in the project and site may have been re-graded after building demolition and this could be a reason for having tank tops within 1-2 ft of the site grade. she confirmed that bottom of excavation for UST-1 was 5-6 ft below top of the tank and for UST-2 was 7 ft below top of the tank. case closed based on available information.

All Materials:

Site ID:	640302
Operable Unit ID:	1387351
Operable Unit:	01
Material ID:	2402271
Material Code:	9999
Material Name:	other - OIL AND WATER
Case No.:	Not reported
Material FA:	Other
Quantity:	Not reported
Units:	Not reported
Recovered:	Not reported
Resource Affected:	Soil
Oxygenate:	Not reported

E DESIGNATION:

Name:	LOT 1,TAXBLOCK 453
Address:	420 CARROLL STREET
City,State,Zip:	BROOKLYN, NY
Tax Lot(s):	1
Tax Block:	453
Borough Code:	Not reported
E-No:	E-601
Effective Date:	Not reported
Satisfaction Date:	Not reported
Ceqr Number:	19DCP157K
Ulurp Number:	210177ZMK 210178ZRK 210179MMK 210180MMK
Zoning Map No:	16c

CONSTRUCTION SITE (Continued) **S128901808**

Description: Air Quality - HVAC natural gas with low Nox only;Hazardous Materials* Phase I and Phase II Testing Protocol
Lot Remediation Date: Not reported

NYC OER:
Name: 420-430 CARROLL STREET
Address: 420 CARROLL STREET
City,State,Zip: BROOKLYN, NY
Latitude: 40.677928
Longitude: -73.988514
OER Project Numbers: 21TMP1318K,22EH-A153K,22CVCP045K
BBL: 3.0045300013004501E+19
OER Program: VCP (Enrolled), E/RD (Review)
Class: Active (A)
Phase: Construction
URL: https://a002-epic.nyc.gov/app/workspace/26115/docrepository
Postcode: 6
Community Board: 39
Council District: 119
Census Tract: 3330268
BIN: 3004530001
NTA: Park Slope-Gowanus

508
North
1/2-1
0.800 mi.
4224 ft.

LOT 22,TAXBLOCK 2073 **NY E DESIGNATION** **S121796742**
155 CARLTON AVENUE **NY NYC OER** **N/A**
BROOKLYN, NY 11205

Relative:
Lower

Actual:
58 ft.

E DESIGNATION:
Name: LOT 22,TAXBLOCK 2073
Address: 155 CARLTON AVENUE
City,State,Zip: BROOKLYN, NY 11205
Tax Lot(s): 22
Tax Block: 2073
Borough Code: BK
E-No: E-183
Effective Date: Not reported
Satisfaction Date: Not reported
Ceqr Number: 07DCP066K
Ulurp Number: 070430ZMK
Zoning Map No: 16c

Description: Underground Gasoline Storage Tanks* Testing Protocol.;Window Wall Attenuation & Alternate Ventilation
Lot Remediation Date: Not reported

NYC OER:
Name: 155 CARLTON AVENUE
Address: 155 CARLTON AVENUE
City,State,Zip: BROOKLYN, NY
Latitude: 40.692884
Longitude: -73.972778
OER Project Numbers: 21TMP0901K,21EH-N188K,21CVCP043K
BBL: 3020730022
OER Program: VCP (Withdrawn), E/RD (Review)
Class: Active (A)

LOT 22,TAXBLOCK 2073 (Continued) **S121796742**

Phase:	Construction
URL:	https://a002-epic.nyc.gov/app/workspace/22707/docrepository
Postcode:	2
Community Board:	35
Council District:	183
Census Tract:	3000000
BIN:	3020730022
NTA:	Fort Greene

509
East
1/2-1
0.817 mi.
4313 ft.

1100-1106 FULTON STREET **NY NYC OER** **S129931959**
1106 FULTON STREET **N/A**
BROOKLYN, NY

Relative:
Higher

Actual:
69 ft.

NYC OER:

Name:	1100-1106 FULTON STREET
Address:	1106 FULTON STREET
City,State,Zip:	BROOKLYN, NY
Latitude:	40.681324
Longitude:	-73.956619
OER Project Numbers:	15TMP0177K,15EH-N177K
BBL:	3.02016002930201E+29
OER Program:	E/RD (Review)
Class:	Completed (C)
Phase:	Site Management
URL:	https://a002-epic.nyc.gov/app/workspace/2859/docrepository
Postcode:	3
Community Board:	36
Council District:	227
Census Tract:	3000000
BIN:	3020160030
NTA:	Clinton Hill

CE510
NW
1/2-1
0.823 mi.
4347 ft.

LOT 48,TAXBLOCK 146 **NY E DESIGNATION** **S108075713**
430 ALBEE SQUARE **NY NYC OER** **N/A**
BROOKLYN, NY 11201

Site 1 of 3 in cluster CE

Relative:
Lower

Actual:
43 ft.

E DESIGNATION:

Name:	LOT 48,TAXBLOCK 146
Address:	430 ALBEE SQUARE
City,State,Zip:	BROOKLYN, NY 11201
Tax Lot(s):	48
Tax Block:	146
Borough Code:	BK
E-No:	E-124
Effective Date:	Not reported
Satisfaction Date:	Not reported
Ceqr Number:	03DME016K
Ulurp Number:	040171 ZMK
Zoning Map No:	12d,16c
Description:	Window Wall Attenuation & Alternate Ventilation
Lot Remediation Date:	Not reported

LOT 48,TAXBLOCK 146 (Continued) **S108075713**

NYC OER:

Name:	430 ALBEE SQUARE
Address:	430 ALBEE SQUARE
City,State,Zip:	BROOKLYN, NY
Latitude:	40.690938
Longitude:	-73.98347
OER Project Numbers:	15TMP0291K,15ENOS291K
BBL:	3.0014600483001402E+39
OER Program:	E/RD (No Cleanup)
Class:	Completed (C)
Phase:	Completed
URL:	https://a002-epic.nyc.gov/app/workspace/2990/docrepository
Postcode:	2
Community Board:	33
Council District:	15
Census Tract:	3425729
BIN:	3001467501
NTA:	DUMBO-Vinegar Hill-Downtown Brooklyn-Boerum Hill

511
SW
1/2-1
0.831 mi.
4387 ft.

Relative:
Lower

Actual:
25 ft.

SUSAN MAINTENANCE
374 4TH AVE
BROOKLYN, NY 11215

RCRA-SQG **1001493708**
FINDS **NYR000076091**
ECHO
NJ MANIFEST
NY MANIFEST
NY NYC OER

RCRA Listings:

Date Form Received by Agency:	20070101
Handler Name:	Susan Maintenance
Handler Address:	4TH AVE
Handler City,State,Zip:	BROOKLYN, NY 11215
EPA ID:	NYR000076091
Contact Name:	DONNA FURNISH
Contact Address:	4TH AVE
Contact City,State,Zip:	BROOKLYN, NY 11215
Contact Telephone:	718-222-4040
Contact Fax:	Not reported
Contact Email:	Not reported
Contact Title:	Not reported
EPA Region:	02
Land Type:	Not reported
Federal Waste Generator Description:	Small Quantity Generator
Non-Notifier:	Not reported
Biennial Report Cycle:	Not reported
Accessibility:	Not reported
Active Site Indicator:	Handler Activities
State District Owner:	Ny
State District:	NYSDEC R2
Mailing Address:	4TH AVE
Mailing City,State,Zip:	BROOKLYN, NY 11215
Owner Name:	370 4th Avenue Corp
Owner Type:	Private
Operator Name:	370 4th Avenue Corp
Operator Type:	Private
Short-Term Generator Activity:	No
Importer Activity:	No
Mixed Waste Generator:	No

SUSAN MAINTENANCE (Continued) **1001493708**

Transporter Activity:	No
Transfer Facility Activity:	No
Recycler Activity with Storage:	No
Small Quantity On-Site Burner Exemption:	No
Smelting Melting and Refining Furnace Exemption:	No
Underground Injection Control:	No
Off-Site Waste Receipt:	No
Universal Waste Indicator:	No
Universal Waste Destination Facility:	No
Federal Universal Waste:	No
Active Site State-Reg Handler:	---
Federal Facility Indicator:	Not reported
Hazardous Secondary Material Indicator:	N
Sub-Part K Indicator:	Not reported
2018 GPRA Permit Baseline:	Not on the Baseline
2018 GPRA Renewals Baseline:	Not on the Baseline
202 GPRA Corrective Action Baseline:	No
Subject to Corrective Action Universe:	No
Non-TSDFs Where RCRA CA has Been Imposed Universe:	No
Corrective Action Priority Ranking:	No NCAPS ranking
Environmental Control Indicator:	No
Institutional Control Indicator:	No
Human Exposure Controls Indicator:	N/A
Groundwater Controls Indicator:	N/A
Significant Non-Complier Universe:	No
Unaddressed Significant Non-Complier Universe:	No
Addressed Significant Non-Complier Universe:	No
Significant Non-Complier With a Compliance Schedule Universe:	No
Financial Assurance Required:	Not reported
Handler Date of Last Change:	20150414
Recognized Trader-Importer:	No
Recognized Trader-Exporter:	No
Importer of Spent Lead Acid Batteries:	No
Exporter of Spent Lead Acid Batteries:	No
Recycler Activity Without Storage:	No
Manifest Broker:	No
Sub-Part P Indicator:	No

Hazardous Waste Summary:

Waste Code:	D001
Waste Description:	Ignitable Waste
Waste Code:	D018
Waste Description:	Benzene
Waste Code:	D039
Waste Description:	Tetrachloroethylene
Waste Code:	D040
Waste Description:	Trichlorethylene

Handler - Owner Operator:

Owner/Operator Indicator:	Operator
Owner/Operator Name: 370 4TH AVENUE CORP	
Legal Status:	Private

SUSAN MAINTENANCE (Continued) **1001493708**

Date Became Current:	Not reported
Date Ended Current:	Not reported
Owner/Operator Address:	286 SPRING ST SUITE 303
Owner/Operator City,State,Zip:	NEW YORK, NY 10013
Owner/Operator Telephone:	212-645-6145
Owner/Operator Telephone Ext:	Not reported
Owner/Operator Fax:	Not reported
Owner/Operator Email:	Not reported
Owner/Operator Indicator:	Owner
Owner/Operator Name: 370 4TH AVENUE CORP	
Legal Status:	Private
Date Became Current:	Not reported
Date Ended Current:	Not reported
Owner/Operator Address:	286 SPRING ST SUITE 303
Owner/Operator City,State,Zip:	NEW YORK, NY 10013
Owner/Operator Telephone:	212-645-6145
Owner/Operator Telephone Ext:	Not reported
Owner/Operator Fax:	Not reported
Owner/Operator Email:	Not reported
Owner/Operator Indicator:	Owner
Owner/Operator Name: 370 4TH AVENUE CORP	
Legal Status:	Private
Date Became Current:	Not reported
Date Ended Current:	Not reported
Owner/Operator Address:	286 SPRING ST SUITE 303
Owner/Operator City,State,Zip:	NEW YORK, NY 10013
Owner/Operator Telephone:	212-645-6145
Owner/Operator Telephone Ext:	Not reported
Owner/Operator Fax:	Not reported
Owner/Operator Email:	Not reported

Historic Generators:

Receive Date:	20060101
Handler Name: SUSAN MAINTENANCE	
Federal Waste Generator Description:	Small Quantity Generator
State District Owner:	Ny
Large Quantity Handler of Universal Waste:	No
Recognized Trader Importer:	No
Recognized Trader Exporter:	No
Spent Lead Acid Battery Importer:	No
Spent Lead Acid Battery Exporter:	No
Current Record:	No
Non Storage Recycler Activity:	Not reported
Electronic Manifest Broker:	Not reported
Receive Date:	20070101
Handler Name: SUSAN MAINTENANCE	
Federal Waste Generator Description:	Small Quantity Generator
State District Owner:	Ny
Large Quantity Handler of Universal Waste:	No
Recognized Trader Importer:	No
Recognized Trader Exporter:	No
Spent Lead Acid Battery Importer:	No
Spent Lead Acid Battery Exporter:	No
Current Record:	Yes

SUSAN MAINTENANCE (Continued) **1001493708**

Non Storage Recycler Activity: Not reported
Electronic Manifest Broker: Not reported

Receive Date: 19990902
Handler Name: SUSAN MAINTENANCE
Federal Waste Generator Description: Small Quantity Generator
State District Owner: Ny
Large Quantity Handler of Universal Waste: No
Recognized Trader Importer: No
Recognized Trader Exporter: No
Spent Lead Acid Battery Importer: No
Spent Lead Acid Battery Exporter: No
Current Record: No
Non Storage Recycler Activity: Not reported
Electronic Manifest Broker: Not reported

List of NAICS Codes and Descriptions:
NAICS Codes: No NAICS Codes Found

Facility Has Received Notices of Violations:
Violations: No Violations Found

Evaluation Action Summary:
Evaluations: No Evaluations Found

FINDS:
Registry ID: 110004556016

Click Here for FRS Facility Detail Report:

Environmental Interest/Information System:
The New York Department of Environmental Conservation Facility Information System (FIS) database houses all information about facilities that are regulated or of environmental interest to the state of New York.
The Resource Conservation and Recovery Act Information System (RCRAInfo) is EPA's comprehensive information system in support of the Resource Conservation and Recovery Act (RCRA) of 1976 and the Hazardous and Solid Waste Amendments (HSWA) of 1984. It tracks many types of information about generators, transporters, treaters, storers, and disposers of hazardous waste.

Click this hyperlink while viewing on your computer to access additional FINDS: detail in the EDR Site Report.

ECHO:
Envid: 1001493708
Registry ID: 110004556016
DFR URL: http://echo.epa.gov/detailed-facility-report?fid=110004556016
Name: SUSAN MAINTENANCE
Address: 374 4TH AVE
City,State,Zip: BROOKLYN, NY 11215

Facility Info:
EPA ID: NYR000076091

SUSAN MAINTENANCE (Continued) **1001493708**

Name:	SUSAN MAINTENANCE
Address:	374 4TH AVE
City,State,Zip:	BROOKLYN, NY 11215
County:	Not reported
Mailing Address:	4TH AVE
Mailing City,State,Zip:	BROOKLYN, NY 11215
Telephone:	Not reported
Emergency Telephone:	Not reported
Contact:	DONNA FURNISH
Comments:	Not reported
SIC Code:	Not reported
County:	NY047
Municipal:	Not reported
Previous EPAID:	Not reported
Generator Flag:	Not reported
Transporter Flag:	Not reported
TSDF Flag:	Not reported
Name Change:	Not reported
Date Change:	Not reported

Manifest Data:

EPA ID:	NYR000076091
Manifest Number:	001190789SKS
Date Shipped:	04/24/2008
TSDF EPA ID:	NJD982270506
Transporter EPA ID:	TXR000050930
Transporter 2 EPA ID:	Not reported
Transporter 3 EPA ID:	Not reported
Transporter 4 EPA ID:	Not reported
Transporter 5 EPA ID:	Not reported
Transporter 6 EPA ID:	Not reported
Transporter 7 EPA ID:	Not reported
Transporter 8 EPA ID:	Not reported
Transporter 9 EPA ID:	Not reported
Transporter 10 EPA ID:	Not reported
Date Trans1 Transported Waste:	04/24/2008
Date Trans2 Transported Waste:	Not reported
Date Trans3 Transported Waste:	Not reported
Date Trans4 Transported Waste:	Not reported
Date Trans5 Transported Waste:	Not reported
Date Trans6 Transported Waste:	Not reported
Date Trans7 Transported Waste:	Not reported
Date Trans8 Transported Waste:	Not reported
Date Trans9 Transported Waste:	Not reported
Date Trans10 Transported Waste:	Not reported
Date TSDF Received Waste:	04/27/2008
TSDF EPA Facility Name:	Not reported
QTY Units:	Not reported
Transporter SEQ ID:	Not reported
Transporter-1 Date:	Not reported
Waste SEQ ID:	Not reported
Waste Type Code 2:	Not reported
Waste Type Code 3:	Not reported
Waste Type Code 4:	Not reported
Waste Type Code 5:	Not reported
Waste Type Code 6:	Not reported
Date Accepted:	Not reported
Manifest Discrepancy Type:	Not reported

SUSAN MAINTENANCE (Continued) **1001493708**

Data Entry Number:	Not reported
Was Load Rejected:	N
Reason Load Was Rejected:	Not reported

Waste:

Manifest Year:	Not reported
Waste Code:	D001
Hand Code:	H141
Quantity:	27
Unit:	G

EPA ID:	NYR000076091
Manifest Number:	000266235CEX
Date Shipped:	10/19/2009
TSDF EPA ID:	NJD982270506
Transporter EPA ID:	TXR000050930
Transporter 2 EPA ID:	Not reported
Transporter 3 EPA ID:	Not reported
Transporter 4 EPA ID:	Not reported
Transporter 5 EPA ID:	Not reported
Transporter 6 EPA ID:	Not reported
Transporter 7 EPA ID:	Not reported
Transporter 8 EPA ID:	Not reported
Transporter 9 EPA ID:	Not reported
Transporter 10 EPA ID:	Not reported
Date Trans1 Transported Waste:	10/19/2009
Date Trans2 Transported Waste:	Not reported
Date Trans3 Transported Waste:	Not reported
Date Trans4 Transported Waste:	Not reported
Date Trans5 Transported Waste:	Not reported
Date Trans6 Transported Waste:	Not reported
Date Trans7 Transported Waste:	Not reported
Date Trans8 Transported Waste:	Not reported
Date Trans9 Transported Waste:	Not reported
Date Trans10 Transported Waste:	Not reported
Date TSDF Received Waste:	10/22/2009
TSDF EPA Facility Name:	Not reported
QTY Units:	Not reported
Transporter SEQ ID:	Not reported
Transporter-1 Date:	Not reported
Waste SEQ ID:	Not reported
Waste Type Code 2:	Not reported
Waste Type Code 3:	Not reported
Waste Type Code 4:	Not reported
Waste Type Code 5:	Not reported
Waste Type Code 6:	Not reported
Date Accepted:	Not reported
Manifest Discrepancy Type:	Not reported
Data Entry Number:	Not reported
Was Load Rejected:	N
Reason Load Was Rejected:	Not reported

Waste:

Manifest Year:	Not reported
Waste Code:	D001
Hand Code:	H141
Quantity:	26

SUSAN MAINTENANCE (Continued) **1001493708**

Unit: G

EPA ID: NYR000076091
Manifest Number: 002076267SKS
Date Shipped: 07/28/2009
TSDF EPA ID: NJD982270506
Transporter EPA ID: TXR000050930
Transporter 2 EPA ID: Not reported
Transporter 3 EPA ID: Not reported
Transporter 4 EPA ID: Not reported
Transporter 5 EPA ID: Not reported
Transporter 6 EPA ID: Not reported
Transporter 7 EPA ID: Not reported
Transporter 8 EPA ID: Not reported
Transporter 9 EPA ID: Not reported
Transporter 10 EPA ID: Not reported
Date Trans1 Transported Waste: 07/28/2009
Date Trans2 Transported Waste: Not reported
Date Trans3 Transported Waste: Not reported
Date Trans4 Transported Waste: Not reported
Date Trans5 Transported Waste: Not reported
Date Trans6 Transported Waste: Not reported
Date Trans7 Transported Waste: Not reported
Date Trans8 Transported Waste: Not reported
Date Trans9 Transported Waste: Not reported
Date Trans10 Transported Waste: Not reported
Date TSDF Received Waste: 07/30/2009
TSDF EPA Facility Name: Not reported
QTY Units: Not reported
Transporter SEQ ID: Not reported
Transporter-1 Date: Not reported
Waste SEQ ID: Not reported
Waste Type Code 2: Not reported
Waste Type Code 3: Not reported
Waste Type Code 4: Not reported
Waste Type Code 5: Not reported
Waste Type Code 6: Not reported
Date Accepted: Not reported
Manifest Discrepancy Type: Not reported
Data Entry Number: Not reported
Was Load Rejected: N
Reason Load Was Rejected: Not reported

Waste:
Manifest Year: Not reported
Waste Code: D001
Hand Code: H141
Quantity: 27
Unit: G

EPA ID: NYR000076091
Manifest Number: 002445950SKS
Date Shipped: 08/27/2010
TSDF EPA ID: NJD002182897
Transporter EPA ID: TXR000050930
Transporter 2 EPA ID: Not reported

SUSAN MAINTENANCE (Continued) **1001493708**

Transporter 3 EPA ID:	Not reported
Transporter 4 EPA ID:	Not reported
Transporter 5 EPA ID:	Not reported
Transporter 6 EPA ID:	Not reported
Transporter 7 EPA ID:	Not reported
Transporter 8 EPA ID:	Not reported
Transporter 9 EPA ID:	Not reported
Transporter 10 EPA ID:	Not reported
Date Trans1 Transported Waste:	08/27/2010
Date Trans2 Transported Waste:	Not reported
Date Trans3 Transported Waste:	Not reported
Date Trans4 Transported Waste:	Not reported
Date Trans5 Transported Waste:	Not reported
Date Trans6 Transported Waste:	Not reported
Date Trans7 Transported Waste:	Not reported
Date Trans8 Transported Waste:	Not reported
Date Trans9 Transported Waste:	Not reported
Date Trans10 Transported Waste:	Not reported
Date TSDF Received Waste:	09/02/2010
TSDF EPA Facility Name:	Not reported
QTY Units:	Not reported
Transporter SEQ ID:	Not reported
Transporter-1 Date:	Not reported
Waste SEQ ID:	Not reported
Waste Type Code 2:	Not reported
Waste Type Code 3:	Not reported
Waste Type Code 4:	Not reported
Waste Type Code 5:	Not reported
Waste Type Code 6:	Not reported
Date Accepted:	Not reported
Manifest Discrepancy Type:	Not reported
Data Entry Number:	Not reported
Was Load Rejected:	N
Reason Load Was Rejected:	Not reported

Waste:

Manifest Year:	Not reported
Waste Code:	D001
Hand Code:	H020
Quantity:	25
Unit:	G

EPA ID:	NYR000076091
Manifest Number:	001866426SKS
Date Shipped:	06/16/2009
TSDF EPA ID:	NJD982270506
Transporter EPA ID:	TXR000050930
Transporter 2 EPA ID:	Not reported
Transporter 3 EPA ID:	Not reported
Transporter 4 EPA ID:	Not reported
Transporter 5 EPA ID:	Not reported
Transporter 6 EPA ID:	Not reported
Transporter 7 EPA ID:	Not reported
Transporter 8 EPA ID:	Not reported
Transporter 9 EPA ID:	Not reported
Transporter 10 EPA ID:	Not reported
Date Trans1 Transported Waste:	06/16/2009

SUSAN MAINTENANCE (Continued) **1001493708**

Date Trans2 Transported Waste:	Not reported
Date Trans3 Transported Waste:	Not reported
Date Trans4 Transported Waste:	Not reported
Date Trans5 Transported Waste:	Not reported
Date Trans6 Transported Waste:	Not reported
Date Trans7 Transported Waste:	Not reported
Date Trans8 Transported Waste:	Not reported
Date Trans9 Transported Waste:	Not reported
Date Trans10 Transported Waste:	Not reported
Date TSDF Received Waste:	06/18/2009
TSDF EPA Facility Name:	Not reported
QTY Units:	Not reported
Transporter SEQ ID:	Not reported
Transporter-1 Date:	Not reported
Waste SEQ ID:	Not reported
Waste Type Code 2:	Not reported
Waste Type Code 3:	Not reported
Waste Type Code 4:	Not reported
Waste Type Code 5:	Not reported
Waste Type Code 6:	Not reported
Date Accepted:	Not reported
Manifest Discrepancy Type:	Not reported
Data Entry Number:	Not reported
Was Load Rejected:	N
Reason Load Was Rejected:	Not reported

Waste:

Manifest Year:	Not reported
Waste Code:	D001
Hand Code:	H141
Quantity:	25
Unit:	G

EPA ID:	NYR000076091
Manifest Number:	000778544SKS
Date Shipped:	10/30/2007
TSDF EPA ID:	NJD982270506
Transporter EPA ID:	TXR000050930
Transporter 2 EPA ID:	Not reported
Transporter 3 EPA ID:	Not reported
Transporter 4 EPA ID:	Not reported
Transporter 5 EPA ID:	Not reported
Transporter 6 EPA ID:	Not reported
Transporter 7 EPA ID:	Not reported
Transporter 8 EPA ID:	Not reported
Transporter 9 EPA ID:	Not reported
Transporter 10 EPA ID:	Not reported
Date Trans1 Transported Waste:	10/30/2007
Date Trans2 Transported Waste:	Not reported
Date Trans3 Transported Waste:	Not reported
Date Trans4 Transported Waste:	Not reported
Date Trans5 Transported Waste:	Not reported
Date Trans6 Transported Waste:	Not reported
Date Trans7 Transported Waste:	Not reported
Date Trans8 Transported Waste:	Not reported
Date Trans9 Transported Waste:	Not reported
Date Trans10 Transported Waste:	Not reported

SUSAN MAINTENANCE (Continued) **1001493708**

Date TSDF Received Waste:	11/06/2007
TSDF EPA Facility Name:	Not reported
QTY Units:	Not reported
Transporter SEQ ID:	Not reported
Transporter-1 Date:	Not reported
Waste SEQ ID:	Not reported
Waste Type Code 2:	Not reported
Waste Type Code 3:	Not reported
Waste Type Code 4:	Not reported
Waste Type Code 5:	Not reported
Waste Type Code 6:	Not reported
Date Accepted:	Not reported
Manifest Discrepancy Type:	Not reported
Data Entry Number:	Not reported
Was Load Rejected:	N
Reason Load Was Rejected:	Not reported

EPA ID:	NYR000076091
Manifest Number:	000970488SKS
Date Shipped:	01/31/2008
TSDF EPA ID:	NJD982270506
Transporter EPA ID:	TXR000050930
Transporter 2 EPA ID:	Not reported
Transporter 3 EPA ID:	Not reported
Transporter 4 EPA ID:	Not reported
Transporter 5 EPA ID:	Not reported
Transporter 6 EPA ID:	Not reported
Transporter 7 EPA ID:	Not reported
Transporter 8 EPA ID:	Not reported
Transporter 9 EPA ID:	Not reported
Transporter 10 EPA ID:	Not reported
Date Trans1 Transported Waste:	01/31/2008
Date Trans2 Transported Waste:	Not reported
Date Trans3 Transported Waste:	Not reported
Date Trans4 Transported Waste:	Not reported
Date Trans5 Transported Waste:	Not reported
Date Trans6 Transported Waste:	Not reported
Date Trans7 Transported Waste:	Not reported
Date Trans8 Transported Waste:	Not reported
Date Trans9 Transported Waste:	Not reported
Date Trans10 Transported Waste:	Not reported
Date TSDF Received Waste:	02/05/2008
TSDF EPA Facility Name:	Not reported
QTY Units:	Not reported
Transporter SEQ ID:	Not reported
Transporter-1 Date:	Not reported
Waste SEQ ID:	Not reported
Waste Type Code 2:	Not reported
Waste Type Code 3:	Not reported
Waste Type Code 4:	Not reported
Waste Type Code 5:	Not reported
Waste Type Code 6:	Not reported
Date Accepted:	Not reported
Manifest Discrepancy Type:	Not reported
Data Entry Number:	Not reported
Was Load Rejected:	N
Reason Load Was Rejected:	Not reported

SUSAN MAINTENANCE (Continued) **1001493708**

Waste:

Manifest Year:	Not reported
Waste Code:	D001
Hand Code:	H141
Quantity:	15
Unit:	G

EPA ID:	NYR000076091
Manifest Number:	000789734SKS
Date Shipped:	09/17/2007
TSDF EPA ID:	NJD982270506
Transporter EPA ID:	TXR000050930
Transporter 2 EPA ID:	Not reported
Transporter 3 EPA ID:	Not reported
Transporter 4 EPA ID:	Not reported
Transporter 5 EPA ID:	Not reported
Transporter 6 EPA ID:	Not reported
Transporter 7 EPA ID:	Not reported
Transporter 8 EPA ID:	Not reported
Transporter 9 EPA ID:	Not reported
Transporter 10 EPA ID:	Not reported
Date Trans1 Transported Waste:	09/17/2007
Date Trans2 Transported Waste:	Not reported
Date Trans3 Transported Waste:	Not reported
Date Trans4 Transported Waste:	Not reported
Date Trans5 Transported Waste:	Not reported
Date Trans6 Transported Waste:	Not reported
Date Trans7 Transported Waste:	Not reported
Date Trans8 Transported Waste:	Not reported
Date Trans9 Transported Waste:	Not reported
Date Trans10 Transported Waste:	Not reported
Date TSDF Received Waste:	09/24/2007
TSDF EPA Facility Name:	Not reported
QTY Units:	Not reported
Transporter SEQ ID:	Not reported
Transporter-1 Date:	Not reported
Waste SEQ ID:	Not reported
Waste Type Code 2:	Not reported
Waste Type Code 3:	Not reported
Waste Type Code 4:	Not reported
Waste Type Code 5:	Not reported
Waste Type Code 6:	Not reported
Date Accepted:	Not reported
Manifest Discrepancy Type:	Not reported
Data Entry Number:	Not reported
Was Load Rejected:	N
Reason Load Was Rejected:	Not reported

EPA ID:	NYR000076091
Manifest Number:	004246360FLE
Date Shipped:	6/23/2011
TSDF EPA ID:	NJD002182897
Transporter EPA ID:	TXR000050930
Transporter 2 EPA ID:	Not reported
Transporter 3 EPA ID:	Not reported
Transporter 4 EPA ID:	Not reported

SUSAN MAINTENANCE (Continued) **1001493708**

Transporter 5 EPA ID:	Not reported
Transporter 6 EPA ID:	Not reported
Transporter 7 EPA ID:	Not reported
Transporter 8 EPA ID:	Not reported
Transporter 9 EPA ID:	Not reported
Transporter 10 EPA ID:	Not reported
Date Trans1 Transported Waste:	Not reported
Date Trans2 Transported Waste:	Not reported
Date Trans3 Transported Waste:	Not reported
Date Trans4 Transported Waste:	Not reported
Date Trans5 Transported Waste:	Not reported
Date Trans6 Transported Waste:	Not reported
Date Trans7 Transported Waste:	Not reported
Date Trans8 Transported Waste:	Not reported
Date Trans9 Transported Waste:	Not reported
Date Trans10 Transported Waste:	Not reported
Date TSDF Received Waste:	Not reported
TSDF EPA Facility Name:	Not reported
QTY Units:	Not reported
Transporter SEQ ID:	Not reported
Transporter-1 Date:	Not reported
Waste SEQ ID:	Not reported
Waste Type Code 2:	Not reported
Waste Type Code 3:	Not reported
Waste Type Code 4:	Not reported
Waste Type Code 5:	Not reported
Waste Type Code 6:	Not reported
Date Accepted:	Not reported
Manifest Discrepancy Type:	Not reported
Data Entry Number:	Not reported
Was Load Rejected:	Not reported
Reason Load Was Rejected:	Not reported

Waste:

Manifest Year:	Not reported
Waste Code:	D039
Hand Code:	H020
Quantity:	60.00
Unit:	gallons

EPA ID:	NYR000076091
Manifest Number:	001447672SKS
Date Shipped:	10/08/2008
TSDF EPA ID:	NJD982270506
Transporter EPA ID:	TXR000050930
Transporter 2 EPA ID:	Not reported
Transporter 3 EPA ID:	Not reported
Transporter 4 EPA ID:	Not reported
Transporter 5 EPA ID:	Not reported
Transporter 6 EPA ID:	Not reported
Transporter 7 EPA ID:	Not reported
Transporter 8 EPA ID:	Not reported
Transporter 9 EPA ID:	Not reported
Transporter 10 EPA ID:	Not reported
Date Trans1 Transported Waste:	10/08/2008
Date Trans2 Transported Waste:	Not reported
Date Trans3 Transported Waste:	Not reported

SUSAN MAINTENANCE (Continued) **1001493708**

Date Trans4 Transported Waste:	Not reported
Date Trans5 Transported Waste:	Not reported
Date Trans6 Transported Waste:	Not reported
Date Trans7 Transported Waste:	Not reported
Date Trans8 Transported Waste:	Not reported
Date Trans9 Transported Waste:	Not reported
Date Trans10 Transported Waste:	Not reported
Date TSDF Received Waste:	10/13/2008
TSDF EPA Facility Name:	Not reported
QTY Units:	Not reported
Transporter SEQ ID:	Not reported
Transporter-1 Date:	Not reported
Waste SEQ ID:	Not reported
Waste Type Code 2:	Not reported
Waste Type Code 3:	Not reported
Waste Type Code 4:	Not reported
Waste Type Code 5:	Not reported
Waste Type Code 6:	Not reported
Date Accepted:	Not reported
Manifest Discrepancy Type:	Not reported
Data Entry Number:	Not reported
Was Load Rejected:	N
Reason Load Was Rejected:	Not reported

Waste:

Manifest Year:	Not reported
Waste Code:	D001
Hand Code:	H141
Quantity:	27
Unit:	G

EPA ID:	NYR000076091
Manifest Number:	002593643SKS
Date Shipped:	3/30/2011
TSDF EPA ID:	NJD002182897
Transporter EPA ID:	TXR000050930
Transporter 2 EPA ID:	Not reported
Transporter 3 EPA ID:	Not reported
Transporter 4 EPA ID:	Not reported
Transporter 5 EPA ID:	Not reported
Transporter 6 EPA ID:	Not reported
Transporter 7 EPA ID:	Not reported
Transporter 8 EPA ID:	Not reported
Transporter 9 EPA ID:	Not reported
Transporter 10 EPA ID:	Not reported
Date Trans1 Transported Waste:	Not reported
Date Trans2 Transported Waste:	Not reported
Date Trans3 Transported Waste:	Not reported
Date Trans4 Transported Waste:	Not reported
Date Trans5 Transported Waste:	Not reported
Date Trans6 Transported Waste:	Not reported
Date Trans7 Transported Waste:	Not reported
Date Trans8 Transported Waste:	Not reported
Date Trans9 Transported Waste:	Not reported
Date Trans10 Transported Waste:	Not reported
Date TSDF Received Waste:	Not reported
TSDF EPA Facility Name:	Not reported

SUSAN MAINTENANCE (Continued) **1001493708**

QTY Units:	Not reported
Transporter SEQ ID:	Not reported
Transporter-1 Date:	Not reported
Waste SEQ ID:	Not reported
Waste Type Code 2:	Not reported
Waste Type Code 3:	Not reported
Waste Type Code 4:	Not reported
Waste Type Code 5:	Not reported
Waste Type Code 6:	Not reported
Date Accepted:	Not reported
Manifest Discrepancy Type:	Not reported
Data Entry Number:	Not reported
Was Load Rejected:	Not reported
Reason Load Was Rejected:	Not reported

Waste:

Manifest Year:	Not reported
Waste Code:	D001
Hand Code:	H020
Quantity:	30.00
Unit:	gallons

Click this hyperlink while viewing on your computer to access
28 additional NJ MANIFEST: record(s) in the EDR Site Report.

Manifest Facility Information:

EPA ID:	NYR000076091
Country:	USA
Name:	SUSAN MAINTENANCE
Address:	374 4TH AVE
Address 2:	Not reported
City,State,Zip:	BROOKLYN, NY 11215
Zip 4:	Not reported
Location Address 1:	374 4TH AVE
Location Address 2:	Not reported
Location City,State,Zip:	BROOKLYN, NY 11215
Location Zip 4:	Not reported
Facility Status:	Not reported
Total Tanks:	Not reported
Code:	BP

Mailing:

Mailing Name:	SUSAN MAINTENANCE
Mailing Contact:	RAFAEL MOREL
Mailing Address 1:	374 4TH AVE
Mailing Address 2:	Not reported
Mailing City,State,Zip:	BROOKLYN, NY 11215
Mailing Zip 4:	Not reported
Mailing Country:	USA
Mailing Phone:	7182224040

Manifest Data:

Document ID:	NYC6253143
Manifest Status:	Not reported
Trans1 State ID:	NYDL7784

SUSAN MAINTENANCE (Continued) **1001493708**

Year:	2000
Trans2 State ID:	666TKL
Generator Ship Date:	11/20/2000
Trans1 Recv Date:	11/20/2000
Trans2 Recv Date:	11/28/2000
TSD Site Recv Date:	11/28/2000
Part A Recv Date:	Not reported
Part B Recv Date:	Not reported
Generator EPA ID:	NYR000076091
Trans1 EPA ID:	SCR000075150
Trans2 EPA ID:	SCR000074591
TSDF ID 1:	NYD000708198
TSDF ID 2:	Not reported
Manifest Tracking Number:	Not reported
Import Indicator:	Not reported
Export Indicator:	Not reported
Discr Quantity Indicator:	Not reported
Discr Type Indicator:	Not reported
Discr Residue Indicator:	Not reported
Discr Partial Reject Indicator:	Not reported
Discr Full Reject Indicator:	Not reported
Manifest Ref Number:	Not reported
Alt Facility RCRA ID:	Not reported
Alt Facility Sign Date:	Not reported
MGMT Method Type Code:	Not reported
Waste Code 1:	IGNITABLE WASTE
Waste Code 2:	Not reported
Waste Code 3:	Not reported
Waste Code 4:	Not reported
Waste Code 5:	Not reported
Waste Code 6:	Not reported
Quantity:	00030
Units:	Gallons (liquids only)
Number of Containers:	002
Container Type:	Metal drums, barrels, kegs
Handling Method:	Recycle
Specific Gravity:	01.00
Waste Code 7:	TETRACHLOROETHYLENE
Waste Code 8:	Not reported
Waste Code:	Not reported
Waste Code 10:	Not reported
Waste Code 11:	Not reported
Quantity:	00005
Units:	Gallons (liquids only)
Number of Containers:	001
Container Type:	Fiberboard or plastic drums, barrels, kegs
Handling Method:	Treat
Specific Gravity:	01.00
Document ID:	NYC6573870
Manifest Status:	Not reported
Trans1 State ID:	NYCLF7754
Year:	2001
Trans2 State ID:	Not reported
Generator Ship Date:	08/28/2001
Trans1 Recv Date:	08/28/2001
Trans2 Recv Date:	Not reported

SUSAN MAINTENANCE (Continued) **1001493708**

TSD Site Recv Date:	08/30/2001
Part A Recv Date:	Not reported
Part B Recv Date:	Not reported
Generator EPA ID:	NYR000076091
Trans1 EPA ID:	SCR000075150
Trans2 EPA ID:	Not reported
TSDF ID 1:	NYD000708198
TSDF ID 2:	Not reported
Manifest Tracking Number:	Not reported
Import Indicator:	Not reported
Export Indicator:	Not reported
Discr Quantity Indicator:	Not reported
Discr Type Indicator:	Not reported
Discr Residue Indicator:	Not reported
Discr Partial Reject Indicator:	Not reported
Discr Full Reject Indicator:	Not reported
Manifest Ref Number:	Not reported
Alt Facility RCRA ID:	Not reported
Alt Facility Sign Date:	Not reported
MGMT Method Type Code:	Not reported
Waste Code 1:	IGNITABLE WASTE
Waste Code 2:	Not reported
Waste Code 3:	Not reported
Waste Code 4:	Not reported
Waste Code 5:	Not reported
Waste Code 6:	Not reported
Quantity:	00027
Units:	Gallons (liquids only)
Number of Containers:	002
Container Type:	Metal drums, barrels, kegs
Handling Method:	Recycle
Specific Gravity:	01.00
Waste Code 7:	TETRACHLOROETHYLENE
Waste Code 8:	Not reported
Waste Code:	Not reported
Waste Code 10:	Not reported
Waste Code 11:	Not reported
Quantity:	00005
Units:	Gallons (liquids only)
Number of Containers:	001
Container Type:	Fiberboard or plastic drums, barrels, kegs
Handling Method:	Treat
Specific Gravity:	01.00
Document ID:	NYC6898645
Manifest Status:	Not reported
Trans1 State ID:	NYAT83011
Year:	2002
Trans2 State ID:	Not reported
Generator Ship Date:	12/03/2002
Trans1 Recv Date:	12/03/2002
Trans2 Recv Date:	Not reported
TSD Site Recv Date:	12/09/2002
Part A Recv Date:	Not reported
Part B Recv Date:	Not reported
Generator EPA ID:	NYR000076091
Trans1 EPA ID:	SCR000075150

SUSAN MAINTENANCE (Continued) **1001493708**

Trans2 EPA ID:	Not reported
TSDF ID 1:	NYD000708198
TSDF ID 2:	Not reported
Manifest Tracking Number:	Not reported
Import Indicator:	Not reported
Export Indicator:	Not reported
Discr Quantity Indicator:	Not reported
Discr Type Indicator:	Not reported
Discr Residue Indicator:	Not reported
Discr Partial Reject Indicator:	Not reported
Discr Full Reject Indicator:	Not reported
Manifest Ref Number:	Not reported
Alt Facility RCRA ID:	Not reported
Alt Facility Sign Date:	Not reported
MGMT Method Type Code:	Not reported
Waste Code 1:	IGNITABLE WASTE
Waste Code 2:	Not reported
Waste Code 3:	Not reported
Waste Code 4:	Not reported
Waste Code 5:	Not reported
Waste Code 6:	Not reported
Quantity:	00030
Units:	Gallons (liquids only)
Number of Containers:	001
Container Type:	Metal drums, barrels, kegs
Handling Method:	Recycle
Specific Gravity:	01.00
Waste Code 7:	TETRACHLOROETHYLENE
Waste Code 8:	Not reported
Waste Code:	Not reported
Waste Code 10:	Not reported
Waste Code 11:	Not reported
Quantity:	00005
Units:	Gallons (liquids only)
Number of Containers:	001
Container Type:	Fiberboard or plastic drums, barrels, kegs
Handling Method:	Treat
Specific Gravity:	01.00
Document ID:	NYC6886787
Manifest Status:	Not reported
Trans1 State ID:	NYAT8305
Year:	2002
Trans2 State ID:	Not reported
Generator Ship Date:	10/17/2002
Trans1 Recv Date:	10/17/2002
Trans2 Recv Date:	Not reported
TSD Site Recv Date:	10/21/2002
Part A Recv Date:	Not reported
Part B Recv Date:	Not reported
Generator EPA ID:	NYR000076091
Trans1 EPA ID:	SCR000075150
Trans2 EPA ID:	Not reported
TSDF ID 1:	NYD000708198
TSDF ID 2:	Not reported
Manifest Tracking Number:	Not reported
Import Indicator:	Not reported

SUSAN MAINTENANCE (Continued) **1001493708**

Export Indicator:	Not reported
Discr Quantity Indicator:	Not reported
Discr Type Indicator:	Not reported
Discr Residue Indicator:	Not reported
Discr Partial Reject Indicator:	Not reported
Discr Full Reject Indicator:	Not reported
Manifest Ref Number:	Not reported
Alt Facility RCRA ID:	Not reported
Alt Facility Sign Date:	Not reported
MGMT Method Type Code:	Not reported
Waste Code 1:	IGNITABLE WASTE
Waste Code 2:	Not reported
Waste Code 3:	Not reported
Waste Code 4:	Not reported
Waste Code 5:	Not reported
Waste Code 6:	Not reported
Quantity:	00025
Units:	Gallons (liquids only)
Number of Containers:	001
Container Type:	Metal drums, barrels, kegs
Handling Method:	Recycle
Specific Gravity:	01.00
Waste Code 7:	TETRACHLOROETHYLENE
Waste Code 8:	Not reported
Waste Code:	Not reported
Waste Code 10:	Not reported
Waste Code 11:	Not reported
Quantity:	00005
Units:	Gallons (liquids only)
Number of Containers:	001
Container Type:	Fiberboard or plastic drums, barrels, kegs
Handling Method:	Treat
Specific Gravity:	01.00
Document ID:	NYC6183641
Manifest Status:	Not reported
Trans1 State ID:	NYDL7754
Year:	2000
Trans2 State ID:	666TKL
Generator Ship Date:	06/28/2000
Trans1 Recv Date:	06/28/2000
Trans2 Recv Date:	06/29/2000
TSD Site Recv Date:	06/30/2000
Part A Recv Date:	Not reported
Part B Recv Date:	Not reported
Generator EPA ID:	NYR000076091
Trans1 EPA ID:	SCR000075150
Trans2 EPA ID:	SCR000074591
TSDF ID 1:	NYD000708198
TSDF ID 2:	Not reported
Manifest Tracking Number:	Not reported
Import Indicator:	Not reported
Export Indicator:	Not reported
Discr Quantity Indicator:	Not reported
Discr Type Indicator:	Not reported
Discr Residue Indicator:	Not reported
Discr Partial Reject Indicator:	Not reported

SUSAN MAINTENANCE (Continued) **1001493708**

Discr Full Reject Indicator:	Not reported
Manifest Ref Number:	Not reported
Alt Facility RCRA ID:	Not reported
Alt Facility Sign Date:	Not reported
MGMT Method Type Code:	Not reported
Waste Code 1:	IGNITABLE WASTE
Waste Code 2:	Not reported
Waste Code 3:	Not reported
Waste Code 4:	Not reported
Waste Code 5:	Not reported
Waste Code 6:	Not reported
Quantity:	00034
Units:	Gallons (liquids only)
Number of Containers:	002
Container Type:	Metal drums, barrels, kegs
Handling Method:	Recycle
Specific Gravity:	01.00
Waste Code 7:	TETRACHLOROETHYLENE
Waste Code 8:	Not reported
Waste Code:	Not reported
Waste Code 10:	Not reported
Waste Code 11:	Not reported
Quantity:	00005
Units:	Gallons (liquids only)
Number of Containers:	001
Container Type:	Fiberboard or plastic drums, barrels, kegs
Handling Method:	Treat
Specific Gravity:	01.00

Document ID:	NYC6161556
Manifest Status:	Not reported
Trans1 State ID:	NYAP6277
Year:	2000
Trans2 State ID:	666TKLNJ
Generator Ship Date:	08/02/2000
Trans1 Recv Date:	08/02/2000
Trans2 Recv Date:	08/04/2000
TSD Site Recv Date:	08/04/2000
Part A Recv Date:	Not reported
Part B Recv Date:	Not reported
Generator EPA ID:	NYR000076091
Trans1 EPA ID:	SCR000075150
Trans2 EPA ID:	SCR000074591
TSDF ID 1:	NYD000708198
TSDF ID 2:	Not reported
Manifest Tracking Number:	Not reported
Import Indicator:	Not reported
Export Indicator:	Not reported
Discr Quantity Indicator:	Not reported
Discr Type Indicator:	Not reported
Discr Residue Indicator:	Not reported
Discr Partial Reject Indicator:	Not reported
Discr Full Reject Indicator:	Not reported
Manifest Ref Number:	Not reported
Alt Facility RCRA ID:	Not reported
Alt Facility Sign Date:	Not reported
MGMT Method Type Code:	Not reported

SUSAN MAINTENANCE (Continued) **1001493708**

Waste Code 1:	IGNITABLE WASTE
Waste Code 2:	Not reported
Waste Code 3:	Not reported
Waste Code 4:	Not reported
Waste Code 5:	Not reported
Waste Code 6:	Not reported
Quantity:	00032
Units:	Gallons (liquids only)
Number of Containers:	002
Container Type:	Metal drums, barrels, kegs
Handling Method:	Recycle
Specific Gravity:	01.00
Document ID:	NYC6162445
Manifest Status:	Not reported
Trans1 State ID:	NYDL7754
Year:	2000
Trans2 State ID:	564TUH
Generator Ship Date:	06/05/2000
Trans1 Recv Date:	06/05/2000
Trans2 Recv Date:	06/06/2000
TSD Site Recv Date:	06/06/2000
Part A Recv Date:	Not reported
Part B Recv Date:	Not reported
Generator EPA ID:	NYR000076091
Trans1 EPA ID:	SCR000075150
Trans2 EPA ID:	SCR000074591
TSDF ID 1:	NYD000708198
TSDF ID 2:	Not reported
Manifest Tracking Number:	Not reported
Import Indicator:	Not reported
Export Indicator:	Not reported
Discr Quantity Indicator:	Not reported
Discr Type Indicator:	Not reported
Discr Residue Indicator:	Not reported
Discr Partial Reject Indicator:	Not reported
Discr Full Reject Indicator:	Not reported
Manifest Ref Number:	Not reported
Alt Facility RCRA ID:	Not reported
Alt Facility Sign Date:	Not reported
MGMT Method Type Code:	Not reported
Waste Code 1:	IGNITABLE WASTE
Waste Code 2:	Not reported
Waste Code 3:	Not reported
Waste Code 4:	Not reported
Waste Code 5:	Not reported
Waste Code 6:	Not reported
Quantity:	00030
Units:	Gallons (liquids only)
Number of Containers:	002
Container Type:	Metal drums, barrels, kegs
Handling Method:	Recycle
Specific Gravity:	01.00
Waste Code 7:	TETRACHLOROETHYLENE
Waste Code 8:	Not reported
Waste Code:	Not reported
Waste Code 10:	Not reported

SUSAN MAINTENANCE (Continued) **1001493708**

Waste Code 11:	Not reported
Quantity:	00005
Units:	Gallons (liquids only)
Number of Containers:	001
Container Type:	Fiberboard or plastic drums, barrels, kegs
Handling Method:	Treat
Specific Gravity:	01.00
Document ID:	NYC5751775
Manifest Status:	Not reported
Trans1 State ID:	NYCAT8011
Year:	2001
Trans2 State ID:	Not reported
Generator Ship Date:	04/24/2001
Trans1 Recv Date:	04/24/2001
Trans2 Recv Date:	Not reported
TSD Site Recv Date:	04/26/2001
Part A Recv Date:	Not reported
Part B Recv Date:	Not reported
Generator EPA ID:	NYR000076091
Trans1 EPA ID:	SCR000075150
Trans2 EPA ID:	Not reported
TSDF ID 1:	NYD000708198
TSDF ID 2:	Not reported
Manifest Tracking Number:	Not reported
Import Indicator:	Not reported
Export Indicator:	Not reported
Discr Quantity Indicator:	Not reported
Discr Type Indicator:	Not reported
Discr Residue Indicator:	Not reported
Discr Partial Reject Indicator:	Not reported
Discr Full Reject Indicator:	Not reported
Manifest Ref Number:	Not reported
Alt Facility RCRA ID:	Not reported
Alt Facility Sign Date:	Not reported
MGMT Method Type Code:	Not reported
Waste Code 1:	IGNITABLE WASTE
Waste Code 2:	Not reported
Waste Code 3:	Not reported
Waste Code 4:	Not reported
Waste Code 5:	Not reported
Waste Code 6:	Not reported
Quantity:	00034
Units:	Gallons (liquids only)
Number of Containers:	002
Container Type:	Metal drums, barrels, kegs
Handling Method:	Recycle
Specific Gravity:	01.00
Waste Code 7:	TETRACHLOROETHYLENE
Waste Code 8:	Not reported
Waste Code:	Not reported
Waste Code 10:	Not reported
Waste Code 11:	Not reported
Quantity:	00005
Units:	Gallons (liquids only)
Number of Containers:	001
Container Type:	Fiberboard or plastic drums, barrels, kegs

SUSAN MAINTENANCE (Continued) **1001493708**

Handling Method:	Treat
Specific Gravity:	01.00
Document ID:	NYC7591375
Manifest Status:	Not reported
Trans1 State ID:	NY71148JR
Year:	2005
Trans2 State ID:	Not reported
Generator Ship Date:	07/25/2005
Trans1 Recv Date:	07/25/2005
Trans2 Recv Date:	Not reported
TSD Site Recv Date:	07/27/2005
Part A Recv Date:	Not reported
Part B Recv Date:	Not reported
Generator EPA ID:	NYR000076091
Trans1 EPA ID:	TXR000050930
Trans2 EPA ID:	Not reported
TSDF ID 1:	NYD000708198
TSDF ID 2:	Not reported
Manifest Tracking Number:	Not reported
Import Indicator:	Not reported
Export Indicator:	Not reported
Discr Quantity Indicator:	Not reported
Discr Type Indicator:	Not reported
Discr Residue Indicator:	Not reported
Discr Partial Reject Indicator:	Not reported
Discr Full Reject Indicator:	Not reported
Manifest Ref Number:	Not reported
Alt Facility RCRA ID:	Not reported
Alt Facility Sign Date:	Not reported
MGMT Method Type Code:	Not reported
Waste Code 1:	IGNITABLE WASTE
Waste Code 2:	Not reported
Waste Code 3:	Not reported
Waste Code 4:	Not reported
Waste Code 5:	Not reported
Waste Code 6:	Not reported
Quantity:	00032
Units:	Gallons (liquids only)
Number of Containers:	002
Container Type:	Metal drums, barrels, kegs
Handling Method:	Recycle
Specific Gravity:	01.00
Document ID:	Not reported
Manifest Status:	Not reported
Trans1 State ID:	TXR000050930
Year:	2018
Trans2 State ID:	Not reported
Generator Ship Date:	08/27/2010
Trans1 Recv Date:	08/27/2010
Trans2 Recv Date:	Not reported
TSD Site Recv Date:	09/02/2010
Part A Recv Date:	Not reported
Part B Recv Date:	Not reported
Generator EPA ID:	NYR000076091
Trans1 EPA ID:	Not reported

SUSAN MAINTENANCE (Continued) **1001493708**

Trans2 EPA ID:	Not reported
TSDF ID 1:	NJD002182897
TSDF ID 2:	Not reported
Manifest Tracking Number:	002445950SKS
Import Indicator:	N
Export Indicator:	N
Discr Quantity Indicator:	N
Discr Type Indicator:	N
Discr Residue Indicator:	N
Discr Partial Reject Indicator:	N
Discr Full Reject Indicator:	N
Manifest Ref Number:	Not reported
Alt Facility RCRA ID:	Not reported
Alt Facility Sign Date:	Not reported
MGMT Method Type Code:	H020
Waste Code a:	IGNITABLE WASTE
Waste Code b:	BENZENE
Waste Code c:	TETRACHLOROETHYLENE
Waste Code e:	TRICHLORETHYLENE
Waste Code f:	Not reported
Waste Code g:	Not reported
Waste Code 1:	Not reported
Waste Code 2:	Not reported
Waste Code 3:	Not reported
Waste Code 4:	Not reported
Waste Code 5:	Not reported
Waste Code 6:	Not reported
Quantity:	25
Units:	Gallons (liquids only)
Number of Containers:	1
Container Type:	Metal drums, barrels, kegs
Handling Method:	Recycle
Specific Gravity:	1

Document ID:	Not reported
Manifest Status:	Not reported
Trans1 State ID:	TXR000050930
Year:	2018
Trans2 State ID:	Not reported
Generator Ship Date:	06/27/2007
Trans1 Recv Date:	06/27/2007
Trans2 Recv Date:	Not reported
TSD Site Recv Date:	07/03/2007
Part A Recv Date:	Not reported
Part B Recv Date:	Not reported
Generator EPA ID:	NYR000076091
Trans1 EPA ID:	Not reported
Trans2 EPA ID:	Not reported
TSDF ID 1:	NJD982270506
TSDF ID 2:	Not reported
Manifest Tracking Number:	000450811SKS
Import Indicator:	N
Export Indicator:	N
Discr Quantity Indicator:	N
Discr Type Indicator:	N
Discr Residue Indicator:	N
Discr Partial Reject Indicator:	N

SUSAN MAINTENANCE (Continued) **1001493708**

Discr Full Reject Indicator:	N
Manifest Ref Number:	Not reported
Alt Facility RCRA ID:	Not reported
Alt Facility Sign Date:	Not reported
MGMT Method Type Code:	H141
Waste Code a:	IGNITABLE WASTE
Waste Code b:	BENZENE
Waste Code c:	TETRACHLOROETHYLENE
Waste Code e:	TRICHLORETHYLENE
Waste Code f:	Not reported
Waste Code g:	Not reported
Waste Code 1:	Not reported
Waste Code 2:	Not reported
Waste Code 3:	Not reported
Waste Code 4:	Not reported
Waste Code 5:	Not reported
Waste Code 6:	Not reported
Quantity:	25
Units:	Gallons (liquids only)
Number of Containers:	1
Container Type:	Metal drums, barrels, kegs
Handling Method:	Recycle
Specific Gravity:	1

Click this hyperlink while viewing on your computer to access
95 additional NY MANIFEST: record(s) in the EDR Site Report.

NYC OER:

Name:	374 4TH AVENUE
Address:	374 4TH AVENUE
City,State,Zip:	BROOKLYN, NY
Latitude:	40.672941
Longitude:	-73.986579
OER Project Numbers:	22TMP0010K,22CVCP031K,22EHAN150K
BBL:	3009800077
OER Program:	VCP (Terminated), E/RD (Review), State BCP
Class:	Active (A)
Phase:	Construction
URL:	https://a002-epic.nyc.gov/app/workspace/29460/docrepository
Postcode:	6
Community Board:	39
Council District:	119
Census Tract:	3021051
BIN:	3009800077
NTA:	Park Slope-Gowanus

CE512 **1 WSQ** **NY AST** **S121969019**
NW **420 ALBEE SQ WEST** **NY MANIFEST** **N/A**
1/2-1 **BROOKLYN, NY 11201** **NY NYC OER**
0.839 mi.
4432 ft. **Site 2 of 3 in cluster CE**

Relative:
Lower

Actual:
44 ft.

AST:

Name:	ONE WILLOUGHBY SQUARE
Address:	420 ALBEE SQUARE
City,State,Zip:	BROOKLYN, NY 11201

1 WSQ (Continued) **S121969019**

Region: STATE
DEC Region: 2
Site Status: Active
Facility Id: 2-613174
Program Type: PBS
UTM X: Not reported
UTM Y: Not reported
Expiration Date: 11/01/2023
Site Type: Apartment Building/Office Building

Affiliation Records:
Site Id: 610609
Affiliation Type: Facility Owner
Company Name: JEMB ALBEE SQUARE LLC
Contact Type: SR. EXEC. HEAD OF OPS.
Contact Name: ANDREW HARDY
Address1: 420 ALBEE SQUARE
Address2: Not reported
City: BROOKLYN
State: NY
Zip Code: 11201
Country Code: 001
Phone: (212) 608-5100 212
EMail: Not reported
Fax Number: Not reported
Modified By: ACDANIEL
Date Last Modified: 2020-08-26

Site Id: 610609
Affiliation Type: Mail Contact
Company Name: JEMB ALBEE SQUARE LLC
Contact Type: Not reported
Contact Name: ANTHONY BELFIORE
Address1: 420 ALBEE SQUARE
Address2: Not reported
City: BROOKLYN
State: NY
Zip Code: 11201
Country Code: 001
Phone: (212) 608-5100 212
EMail: ANTHONY@JEMBREALTY.COM
Fax Number: Not reported
Modified By: ACDANIEL
Date Last Modified: 2020-08-26

Site Id: 610609
Affiliation Type: Facility Operator
Company Name: ONE WILLOUGHBY SQUARE
Contact Type: Not reported
Contact Name: JEMB ALBEE SQUARE LLC
Address1: Not reported
Address2: Not reported
City: Not reported
State: NN
Zip Code: Not reported
Country Code: 001
Phone: Not reported
EMail: Not reported

1 WSQ (Continued) **S121969019**

Fax Number:	Not reported
Modified By:	ACDANIEL
Date Last Modified:	2020-08-26
Site Id:	610609
Affiliation Type:	Emergency Contact
Company Name:	JEMB ALBEE SQUARE LLC
Contact Type:	Not reported
Contact Name:	ANTHONY BELFIORE
Address1:	Not reported
Address2:	Not reported
City:	Not reported
State:	NN
Zip Code:	Not reported
Country Code:	999
Phone:	(917) 246-0115
EMail:	Not reported
Fax Number:	Not reported
Modified By:	JSMACRI
Date Last Modified:	2020-08-31

Tank Info:

Tank Number:	001
Tank Id:	287328

Equipment Records:

H06 - Tank Leak Detection - Impervious Barrier/Concrete Pad (A/G)
L99 - Piping Leak Detection - Other
A00 - Tank Internal Protection - None
B01 - Tank External Protection - Painted/Asphalt Coating
D01 - Pipe Type - Steel/Carbon Steel/Iron
K01 - Spill Prevention - Catch Basin
I02 - Overfill - High Level Alarm
J07 - Dispenser - Loading Rack/Transfer Pump
C01 - Pipe Location - Aboveground
F00 - Pipe External Protection - None
E12 - Piping Secondary Containment - Double-Walled (AG only)
G02 - Tank Secondary Containment - Vault (w/access)

Tank Location:	Aboveground - on saddles, legs, racks, etc.... Tank bottom is elevated above grade or tank pad, allowing visual inspection.
Tank Type:	Steel/Carbon Steel/Iron
Tank Status:	In Service
Pipe Model:	Not reported
Install Date:	11/01/2018
Capacity Gallons:	8400
Tightness Test Method:	-
Date Test:	Not reported
Next Test Date:	Not reported
Date Tank Closed:	Not reported
Register:	True
Modified By:	MJGRIFFI
Last Modified:	05/09/2022
Material Name:	#2 fuel oil (on-site consumption)

Manifest Facility Information:

EPA ID:	NYR000234872

1 WSQ (Continued) **S121969019**

Country:	USA
Name:	1 WSQ
Address:	420 ALBEE SQ WEST
Address 2:	Not reported
City,State,Zip:	BROOKLYN, NY 11201
Zip 4:	Not reported
Location Address 1:	420 ALBEE SQ WEST
Location Address 2:	Not reported
Location City,State,Zip:	BROOKLYN, NY 11201
Location Zip 4:	Not reported
Facility Status:	Not reported
Total Tanks:	Not reported
Code:	BP

Mailing:

Mailing Name:	1 WSQ
Mailing Contact:	1 WSQ JEMB REALTY CORP
Mailing Address 1:	150 BROADWAY SUITE 800
Mailing Address 2:	Not reported
Mailing City,State,Zip:	NEW YORK, NY 10038
Mailing Zip 4:	Not reported
Mailing Country:	USA
Mailing Phone:	9178505796

Manifest Data:

Document ID:	Not reported
Manifest Status:	Not reported
Trans1 State ID:	NYD097644801
Year:	2018
Trans2 State ID:	Not reported
Generator Ship Date:	03/22/2018
Trans1 Recv Date:	03/22/2018
Trans2 Recv Date:	Not reported
TSD Site Recv Date:	03/22/2018
Part A Recv Date:	Not reported
Part B Recv Date:	Not reported
Generator EPA ID:	NYR000234872
Trans1 EPA ID:	Not reported
Trans2 EPA ID:	Not reported
TSDF ID 1:	NJD991291105
TSDF ID 2:	Not reported
Manifest Tracking Number:	018350460JJK
Import Indicator:	N
Export Indicator:	N
Discr Quantity Indicator:	Y
Discr Type Indicator:	N
Discr Residue Indicator:	N
Discr Partial Reject Indicator:	N
Discr Full Reject Indicator:	N
Manifest Ref Number:	Not reported
Alt Facility RCRA ID:	Not reported
Alt Facility Sign Date:	Not reported
MGMT Method Type Code:	H110
Waste Code a:	LEAD
Waste Code b:	Not reported
Waste Code c:	Not reported
Waste Code e:	Not reported

1 WSQ (Continued) **S121969019**

Waste Code f:	Not reported
Waste Code g:	Not reported
Waste Code 1:	Not reported
Waste Code 2:	Not reported
Waste Code 3:	Not reported
Waste Code 4:	Not reported
Waste Code 5:	Not reported
Waste Code 6:	Not reported
Quantity:	55300
Units:	Pounds
Number of Containers:	1
Container Type:	Dump truck
Handling Method:	Treat
Specific Gravity:	1
Document ID:	Not reported
Manifest Status:	Not reported
Trans1 State ID:	NYD097644801
Year:	2018
Trans2 State ID:	Not reported
Generator Ship Date:	03/22/2018
Trans1 Recv Date:	03/22/2018
Trans2 Recv Date:	Not reported
TSD Site Recv Date:	03/22/2018
Part A Recv Date:	Not reported
Part B Recv Date:	Not reported
Generator EPA ID:	NYR000234872
Trans1 EPA ID:	Not reported
Trans2 EPA ID:	Not reported
TSDF ID 1:	NJD991291105
TSDF ID 2:	Not reported
Manifest Tracking Number:	018350461JJK
Import Indicator:	N
Export Indicator:	N
Discr Quantity Indicator:	Y
Discr Type Indicator:	N
Discr Residue Indicator:	N
Discr Partial Reject Indicator:	N
Discr Full Reject Indicator:	N
Manifest Ref Number:	Not reported
Alt Facility RCRA ID:	Not reported
Alt Facility Sign Date:	Not reported
MGMT Method Type Code:	H110
Waste Code a:	LEAD
Waste Code b:	Not reported
Waste Code c:	Not reported
Waste Code e:	Not reported
Waste Code f:	Not reported
Waste Code g:	Not reported
Waste Code 1:	Not reported
Waste Code 2:	Not reported
Waste Code 3:	Not reported
Waste Code 4:	Not reported
Waste Code 5:	Not reported
Waste Code 6:	Not reported
Quantity:	51940
Units:	Pounds

1 WSQ (Continued) **S121969019**

Number of Containers:	1
Container Type:	Dump truck
Handling Method:	Treat
Specific Gravity:	1
Document ID:	Not reported
Manifest Status:	Not reported
Trans1 State ID:	NYD097644801
Year:	2018
Trans2 State ID:	Not reported
Generator Ship Date:	03/22/2018
Trans1 Recv Date:	03/22/2018
Trans2 Recv Date:	Not reported
TSD Site Recv Date:	03/22/2018
Part A Recv Date:	Not reported
Part B Recv Date:	Not reported
Generator EPA ID:	NYR000234872
Trans1 EPA ID:	Not reported
Trans2 EPA ID:	Not reported
TSDF ID 1:	NJD991291105
TSDF ID 2:	Not reported
Manifest Tracking Number:	018350462JJK
Import Indicator:	N
Export Indicator:	N
Discr Quantity Indicator:	Y
Discr Type Indicator:	N
Discr Residue Indicator:	N
Discr Partial Reject Indicator:	N
Discr Full Reject Indicator:	N
Manifest Ref Number:	Not reported
Alt Facility RCRA ID:	Not reported
Alt Facility Sign Date:	Not reported
MGMT Method Type Code:	H110
Waste Code a:	LEAD
Waste Code b:	Not reported
Waste Code c:	Not reported
Waste Code e:	Not reported
Waste Code f:	Not reported
Waste Code g:	Not reported
Waste Code 1:	Not reported
Waste Code 2:	Not reported
Waste Code 3:	Not reported
Waste Code 4:	Not reported
Waste Code 5:	Not reported
Waste Code 6:	Not reported
Quantity:	53260
Units:	Pounds
Number of Containers:	1
Container Type:	Dump truck
Handling Method:	Treat
Specific Gravity:	1
Document ID:	Not reported
Manifest Status:	Not reported
Trans1 State ID:	NYD097644801
Year:	2018
Trans2 State ID:	Not reported

1 WSQ (Continued) **S121969019**

Generator Ship Date:	03/22/2018
Trans1 Recv Date:	03/22/2018
Trans2 Recv Date:	Not reported
TSD Site Recv Date:	03/22/2018
Part A Recv Date:	Not reported
Part B Recv Date:	Not reported
Generator EPA ID:	NYR000234872
Trans1 EPA ID:	Not reported
Trans2 EPA ID:	Not reported
TSDF ID 1:	NJD991291105
TSDF ID 2:	Not reported
Manifest Tracking Number:	018350463JJK
Import Indicator:	N
Export Indicator:	N
Discr Quantity Indicator:	Y
Discr Type Indicator:	N
Discr Residue Indicator:	N
Discr Partial Reject Indicator:	N
Discr Full Reject Indicator:	N
Manifest Ref Number:	Not reported
Alt Facility RCRA ID:	Not reported
Alt Facility Sign Date:	Not reported
MGMT Method Type Code:	H110
Waste Code a:	LEAD
Waste Code b:	Not reported
Waste Code c:	Not reported
Waste Code e:	Not reported
Waste Code f:	Not reported
Waste Code g:	Not reported
Waste Code 1:	Not reported
Waste Code 2:	Not reported
Waste Code 3:	Not reported
Waste Code 4:	Not reported
Waste Code 5:	Not reported
Waste Code 6:	Not reported
Quantity:	57620
Units:	Pounds
Number of Containers:	1
Container Type:	Dump truck
Handling Method:	Treat
Specific Gravity:	1
Document ID:	Not reported
Manifest Status:	Not reported
Trans1 State ID:	NYD097644801
Year:	2018
Trans2 State ID:	Not reported
Generator Ship Date:	03/22/2018
Trans1 Recv Date:	03/22/2018
Trans2 Recv Date:	Not reported
TSD Site Recv Date:	03/22/2018
Part A Recv Date:	Not reported
Part B Recv Date:	Not reported
Generator EPA ID:	NYR000234872
Trans1 EPA ID:	Not reported
Trans2 EPA ID:	Not reported
TSDF ID 1:	NJD991291105

1 WSQ (Continued) **S121969019**

TSDF ID 2:	Not reported
Manifest Tracking Number:	018350464JJK
Import Indicator:	N
Export Indicator:	N
Discr Quantity Indicator:	Y
Discr Type Indicator:	N
Discr Residue Indicator:	N
Discr Partial Reject Indicator:	N
Discr Full Reject Indicator:	N
Manifest Ref Number:	Not reported
Alt Facility RCRA ID:	Not reported
Alt Facility Sign Date:	Not reported
MGMT Method Type Code:	H110
Waste Code a:	LEAD
Waste Code b:	Not reported
Waste Code c:	Not reported
Waste Code e:	Not reported
Waste Code f:	Not reported
Waste Code g:	Not reported
Waste Code 1:	Not reported
Waste Code 2:	Not reported
Waste Code 3:	Not reported
Waste Code 4:	Not reported
Waste Code 5:	Not reported
Waste Code 6:	Not reported
Quantity:	55960
Units:	Pounds
Number of Containers:	1
Container Type:	Dump truck
Handling Method:	Treat
Specific Gravity:	1
Document ID:	Not reported
Manifest Status:	Not reported
Trans1 State ID:	NYD097644801
Year:	2018
Trans2 State ID:	Not reported
Generator Ship Date:	03/22/2018
Trans1 Recv Date:	03/22/2018
Trans2 Recv Date:	Not reported
TSD Site Recv Date:	03/22/2018
Part A Recv Date:	Not reported
Part B Recv Date:	Not reported
Generator EPA ID:	NYR000234872
Trans1 EPA ID:	Not reported
Trans2 EPA ID:	Not reported
TSDF ID 1:	NJD991291105
TSDF ID 2:	Not reported
Manifest Tracking Number:	018350465JJK
Import Indicator:	N
Export Indicator:	N
Discr Quantity Indicator:	Y
Discr Type Indicator:	N
Discr Residue Indicator:	N
Discr Partial Reject Indicator:	N
Discr Full Reject Indicator:	N
Manifest Ref Number:	Not reported

1 WSQ (Continued) **S121969019**

Alt Facility RCRA ID:	Not reported
Alt Facility Sign Date:	Not reported
MGMT Method Type Code:	H110
Waste Code a:	LEAD
Waste Code b:	Not reported
Waste Code c:	Not reported
Waste Code e:	Not reported
Waste Code f:	Not reported
Waste Code g:	Not reported
Waste Code 1:	Not reported
Waste Code 2:	Not reported
Waste Code 3:	Not reported
Waste Code 4:	Not reported
Waste Code 5:	Not reported
Waste Code 6:	Not reported
Quantity:	55900
Units:	Pounds
Number of Containers:	1
Container Type:	Dump truck
Handling Method:	Treat
Specific Gravity:	1

Document ID:	Not reported
Manifest Status:	Not reported
Trans1 State ID:	NJR98665378
Year:	2018
Trans2 State ID:	Not reported
Generator Ship Date:	03/27/2018
Trans1 Recv Date:	03/27/2018
Trans2 Recv Date:	Not reported
TSD Site Recv Date:	03/27/2018
Part A Recv Date:	Not reported
Part B Recv Date:	Not reported
Generator EPA ID:	NYR000234872
Trans1 EPA ID:	Not reported
Trans2 EPA ID:	Not reported
TSDF ID 1:	NJD991291105
TSDF ID 2:	Not reported
Manifest Tracking Number:	018350466JJK
Import Indicator:	N
Export Indicator:	N
Discr Quantity Indicator:	Y
Discr Type Indicator:	N
Discr Residue Indicator:	N
Discr Partial Reject Indicator:	N
Discr Full Reject Indicator:	N
Manifest Ref Number:	Not reported
Alt Facility RCRA ID:	Not reported
Alt Facility Sign Date:	Not reported
MGMT Method Type Code:	H110
Waste Code a:	LEAD
Waste Code b:	Not reported
Waste Code c:	Not reported
Waste Code e:	Not reported
Waste Code f:	Not reported
Waste Code g:	Not reported
Waste Code 1:	Not reported

1 WSQ (Continued) **S121969019**

Waste Code 2:	Not reported
Waste Code 3:	Not reported
Waste Code 4:	Not reported
Waste Code 5:	Not reported
Waste Code 6:	Not reported
Quantity:	52980
Units:	Pounds
Number of Containers:	1
Container Type:	Dump truck
Handling Method:	Treat
Specific Gravity:	1
Document ID:	Not reported
Manifest Status:	Not reported
Trans1 State ID:	NJR986653780
Year:	2018
Trans2 State ID:	Not reported
Generator Ship Date:	03/27/2018
Trans1 Recv Date:	03/27/2018
Trans2 Recv Date:	Not reported
TSD Site Recv Date:	03/27/2018
Part A Recv Date:	Not reported
Part B Recv Date:	Not reported
Generator EPA ID:	NYR000234872
Trans1 EPA ID:	Not reported
Trans2 EPA ID:	Not reported
TSDF ID 1:	NJD991291105
TSDF ID 2:	Not reported
Manifest Tracking Number:	018350467JJK
Import Indicator:	N
Export Indicator:	N
Discr Quantity Indicator:	Y
Discr Type Indicator:	N
Discr Residue Indicator:	N
Discr Partial Reject Indicator:	N
Discr Full Reject Indicator:	N
Manifest Ref Number:	Not reported
Alt Facility RCRA ID:	Not reported
Alt Facility Sign Date:	Not reported
MGMT Method Type Code:	H110
Waste Code a:	LEAD
Waste Code b:	Not reported
Waste Code c:	Not reported
Waste Code e:	Not reported
Waste Code f:	Not reported
Waste Code g:	Not reported
Waste Code 1:	Not reported
Waste Code 2:	Not reported
Waste Code 3:	Not reported
Waste Code 4:	Not reported
Waste Code 5:	Not reported
Waste Code 6:	Not reported
Quantity:	56200
Units:	Pounds
Number of Containers:	1
Container Type:	Dump truck
Handling Method:	Treat

1 WSQ (Continued) **S121969019**

Specific Gravity:	1
Document ID:	Not reported
Manifest Status:	Not reported
Trans1 State ID:	NJK986653780
Year:	2018
Trans2 State ID:	Not reported
Generator Ship Date:	03/27/2018
Trans1 Recv Date:	03/27/2018
Trans2 Recv Date:	Not reported
TSD Site Recv Date:	03/27/2018
Part A Recv Date:	Not reported
Part B Recv Date:	Not reported
Generator EPA ID:	NYR000234872
Trans1 EPA ID:	Not reported
Trans2 EPA ID:	Not reported
TSDF ID 1:	NJD991291105
TSDF ID 2:	Not reported
Manifest Tracking Number:	018350468JJK
Import Indicator:	N
Export Indicator:	N
Discr Quantity Indicator:	Y
Discr Type Indicator:	N
Discr Residue Indicator:	N
Discr Partial Reject Indicator:	N
Discr Full Reject Indicator:	N
Manifest Ref Number:	Not reported
Alt Facility RCRA ID:	Not reported
Alt Facility Sign Date:	Not reported
MGMT Method Type Code:	H110
Waste Code a:	LEAD
Waste Code b:	Not reported
Waste Code c:	Not reported
Waste Code e:	Not reported
Waste Code f:	Not reported
Waste Code g:	Not reported
Waste Code 1:	Not reported
Waste Code 2:	Not reported
Waste Code 3:	Not reported
Waste Code 4:	Not reported
Waste Code 5:	Not reported
Waste Code 6:	Not reported
Quantity:	56020
Units:	Pounds
Number of Containers:	1
Container Type:	Dump truck
Handling Method:	Treat
Specific Gravity:	1
Document ID:	Not reported
Manifest Status:	Not reported
Trans1 State ID:	NJR986653780
Year:	2018
Trans2 State ID:	Not reported
Generator Ship Date:	03/27/2018
Trans1 Recv Date:	03/27/2018
Trans2 Recv Date:	Not reported

1 WSQ (Continued) **S121969019**

TSD Site Recv Date:	03/27/2018
Part A Recv Date:	Not reported
Part B Recv Date:	Not reported
Generator EPA ID:	NYR000234872
Trans1 EPA ID:	Not reported
Trans2 EPA ID:	Not reported
TSDF ID 1:	NJD991291105
TSDF ID 2:	Not reported
Manifest Tracking Number:	018350469JJK
Import Indicator:	N
Export Indicator:	N
Discr Quantity Indicator:	Y
Discr Type Indicator:	N
Discr Residue Indicator:	N
Discr Partial Reject Indicator:	N
Discr Full Reject Indicator:	N
Manifest Ref Number:	Not reported
Alt Facility RCRA ID:	Not reported
Alt Facility Sign Date:	Not reported
MGMT Method Type Code:	H110
Waste Code a:	LEAD
Waste Code b:	Not reported
Waste Code c:	Not reported
Waste Code e:	Not reported
Waste Code f:	Not reported
Waste Code g:	Not reported
Waste Code 1:	Not reported
Waste Code 2:	Not reported
Waste Code 3:	Not reported
Waste Code 4:	Not reported
Waste Code 5:	Not reported
Waste Code 6:	Not reported
Quantity:	60000
Units:	Pounds
Number of Containers:	1
Container Type:	Dump truck
Handling Method:	Treat
Specific Gravity:	1
Document ID:	Not reported
Manifest Status:	Not reported
Trans1 State ID:	NJR986653782
Year:	2018
Trans2 State ID:	Not reported
Generator Ship Date:	04/05/2018
Trans1 Recv Date:	04/05/2018
Trans2 Recv Date:	Not reported
TSD Site Recv Date:	04/05/2018
Part A Recv Date:	Not reported
Part B Recv Date:	Not reported
Generator EPA ID:	NYR000234872
Trans1 EPA ID:	Not reported
Trans2 EPA ID:	Not reported
TSDF ID 1:	NJD991291105
TSDF ID 2:	Not reported
Manifest Tracking Number:	018350470JJK
Import Indicator:	N

1 WSQ (Continued) **S121969019**

Export Indicator:	N
Discr Quantity Indicator:	Y
Discr Type Indicator:	N
Discr Residue Indicator:	N
Discr Partial Reject Indicator:	N
Discr Full Reject Indicator:	N
Manifest Ref Number:	Not reported
Alt Facility RCRA ID:	Not reported
Alt Facility Sign Date:	Not reported
MGMT Method Type Code:	H110
Waste Code a:	LEAD
Waste Code b:	Not reported
Waste Code c:	Not reported
Waste Code e:	Not reported
Waste Code f:	Not reported
Waste Code g:	Not reported
Waste Code 1:	Not reported
Waste Code 2:	Not reported
Waste Code 3:	Not reported
Waste Code 4:	Not reported
Waste Code 5:	Not reported
Waste Code 6:	Not reported
Quantity:	53980
Units:	Pounds
Number of Containers:	1
Container Type:	Dump truck
Handling Method:	Treat
Specific Gravity:	1

Click this hyperlink while viewing on your computer to access
10 additional NY MANIFEST: record(s) in the EDR Site Report.

NYC OER:

Name:	420 ALBEE SQUARE
Address:	420 ALBEE SQUARE
City,State,Zip:	BROOKLYN, NY
Latitude:	40.691157
Longitude:	-73.983459
OER Project Numbers:	15TMP0432K,15ENOS432K
BBL:	3.0014600413001401E+69
OER Program:	E/RD (No Cleanup)
Class:	Completed (C)
Phase:	Completed
URL:	https://a002-epic.nyc.gov/app/workspace/3012/docrepository
Postcode:	2
Community Board:	33
Council District:	15
Census Tract:	3000000
BIN:	3001460043
NTA:	DUMBO-Vinegar Hill-Downtown Brooklyn-Boerum Hill

CE513 **CON EDISON** **NY MANIFEST** **S117740754**
NW **237 DUFFIELD ST** **NY NYC OER** **N/A**
1/2-1 **BROOKLYN, NY 11201**
0.841 mi.
4441 ft. **Site 3 of 3 in cluster CE**

Relative:
Lower

Actual:
44 ft.

Manifest Facility Information:

EPA ID:	NYP004739363
Country:	USA
Name:	CON EDISON
Address:	237 DUFFIELD ST
Address 2:	Not reported
City,State,Zip:	BROOKLYN, NY 11201
Zip 4:	Not reported
Location Address 1:	237 DUFFIELD ST
Location Address 2:	Not reported
Location City,State,Zip:	BROOKLYN, NY 11201
Location Zip 4:	Not reported
Facility Status:	Not reported
Total Tanks:	Not reported
Code:	BP

Mailing:

Mailing Name:	CON EDISON
Mailing Contact:	TOM TEELING
Mailing Address 1:	4 IRVING PLACE - 15TH FLOOR
Mailing Address 2:	Not reported
Mailing City,State,Zip:	NEW YORK, NY 10003
Mailing Zip 4:	Not reported
Mailing Country:	USA
Mailing Phone:	Not reported

Manifest Data:

Document ID:	Not reported
Manifest Status:	Not reported
Trans1 State ID:	NJD003812047
Year:	2018
Trans2 State ID:	Not reported
Generator Ship Date:	02/26/2015
Trans1 Recv Date:	02/26/2015
Trans2 Recv Date:	Not reported
TSD Site Recv Date:	03/04/2015
Part A Recv Date:	Not reported
Part B Recv Date:	Not reported
Generator EPA ID:	NYP004739363
Trans1 EPA ID:	Not reported
Trans2 EPA ID:	Not reported
TSDF ID 1:	NJD991291105
TSDF ID 2:	Not reported
Manifest Tracking Number:	002618801GBF
Import Indicator:	N
Export Indicator:	N
Discr Quantity Indicator:	N
Discr Type Indicator:	N
Discr Residue Indicator:	N
Discr Partial Reject Indicator:	N
Discr Full Reject Indicator:	N
Manifest Ref Number:	Not reported
Alt Facility RCRA ID:	Not reported

CON EDISON (Continued) **S117740754**

Alt Facility Sign Date:	Not reported
MGMT Method Type Code:	H110
Waste Code a:	LEAD
Waste Code b:	Not reported
Waste Code c:	Not reported
Waste Code e:	Not reported
Waste Code f:	Not reported
Waste Code g:	Not reported
Waste Code 1:	Not reported
Waste Code 2:	Not reported
Waste Code 3:	Not reported
Waste Code 4:	Not reported
Waste Code 5:	Not reported
Waste Code 6:	Not reported
Quantity:	400
Units:	Gallons (liquids only)
Number of Containers:	1
Container Type:	Cargo tanks (tank trucks)
Handling Method:	Treat
Specific Gravity:	1

NYC OER:

Name:	237 DUFFIELD STREET
Address:	237 DUFFIELD STREET
City,State,Zip:	BROOKLYN, NY
Latitude:	40.691078
Longitude:	-73.984383
OER Project Numbers:	15TMP0246K,15ENOS246K
BBL:	3001460007
OER Program:	E/RD (No Cleanup)
Class:	Active (A)
Phase:	Closure
URL:	https://a002-epic.nyc.gov/app/workspace/2981/docrepository
Postcode:	2
Community Board:	33
Council District:	15
Census Tract:	3425660
BIN:	3001460007
NTA:	DUMBO-Vinegar Hill-Downtown Brooklyn-Boerum Hill

---

514 North 1/2-1 0.853 mi. 4506 ft.

EXXON DIV OF CFI #70228
140 VANDERBILT AVE
BROOKLYN, NY 11205

RCRA NonGen / NLR **1004571673**
US AIRS **NYD986949261**
NY MANIFEST
NY NYC OER

Relative: Higher

Actual: 60 ft.

RCRA Listings:

Date Form Received by Agency:	20070101
Handler Name:	Exxon Div Of Cfi #70228
Handler Address:	VANDERBILT AVE
Handler City,State,Zip:	BROOKLYN, NY 11205
EPA ID:	NYD986949261
Contact Name:	MAUREEN JERNSTEDT
Contact Address:	DEDHAM ST
Contact City,State,Zip:	CANTON, MA 02021
Contact Telephone:	800-225-9702 x3378

EXXON DIV OF CFI #70228 (Continued) **1004571673**

Contact Fax:	Not reported
Contact Email:	Not reported
Contact Title:	Not reported
EPA Region:	02
Land Type:	Private
Federal Waste Generator Description:	Not a generator, verified
Non-Notifier:	Not reported
Biennial Report Cycle:	Not reported
Accessibility:	Not reported
Active Site Indicator:	Not reported
State District Owner:	Ny
State District:	NYSDEC R2
Mailing Address:	DEDHAM ST
Mailing City,State,Zip:	CANTON, MA 02021
Owner Name:	Tosco
Owner Type:	Private
Operator Name:	No Name Found
Operator Type:	Private
Short-Term Generator Activity:	No
Importer Activity:	No
Mixed Waste Generator:	No
Transporter Activity:	No
Transfer Facility Activity:	No
Recycler Activity with Storage:	No
Small Quantity On-Site Burner Exemption:	No
Smelting Melting and Refining Furnace Exemption:	No
Underground Injection Control:	No
Off-Site Waste Receipt:	No
Universal Waste Indicator:	No
Universal Waste Destination Facility:	No
Federal Universal Waste:	No
Active Site State-Reg Handler:	---
Federal Facility Indicator:	Not reported
Hazardous Secondary Material Indicator:	N
Sub-Part K Indicator:	Not reported
2018 GPRA Permit Baseline:	Not on the Baseline
2018 GPRA Renewals Baseline:	Not on the Baseline
202 GPRA Corrective Action Baseline:	No
Subject to Corrective Action Universe:	No
Non-TSDFs Where RCRA CA has Been Imposed Universe:	No
Corrective Action Priority Ranking:	No NCAPS ranking
Environmental Control Indicator:	No
Institutional Control Indicator:	No
Human Exposure Controls Indicator:	N/A
Groundwater Controls Indicator:	N/A
Significant Non-Complier Universe:	No
Unaddressed Significant Non-Complier Universe:	No
Addressed Significant Non-Complier Universe:	No
Significant Non-Complier With a Compliance Schedule Universe:	No
Financial Assurance Required:	Not reported
Handler Date of Last Change:	20150414
Recognized Trader-Importer:	No
Recognized Trader-Exporter:	No
Importer of Spent Lead Acid Batteries:	No
Exporter of Spent Lead Acid Batteries:	No
Recycler Activity Without Storage:	No
Manifest Broker:	No

EXXON DIV OF CFI #70228 (Continued) **1004571673**

Sub-Part P Indicator: No

Hazardous Waste Summary:
Waste Code: D000
Waste Description: Not Defined

Waste Code: D001
Waste Description: Ignitable Waste

Waste Code: D018
Waste Description: Benzene

Handler - Owner Operator:
Owner/Operator Indicator: Owner
Owner/Operator Name: NO NAME FOUND
Legal Status: Private
Date Became Current: 20040910
Date Ended Current: Not reported
Owner/Operator Address: Not reported
Owner/Operator City,State,Zip: Not reported
Owner/Operator Telephone: Not reported
Owner/Operator Telephone Ext: Not reported
Owner/Operator Fax: Not reported
Owner/Operator Email: Not reported

Owner/Operator Indicator: Owner
Owner/Operator Name: TOSCO
Legal Status: Private
Date Became Current: Not reported
Date Ended Current: Not reported
Owner/Operator Address: PO BOX 52085
Owner/Operator City,State,Zip: PHOENIX, AZ 85072-2085
Owner/Operator Telephone: 602-728-8000
Owner/Operator Telephone Ext: Not reported
Owner/Operator Fax: Not reported
Owner/Operator Email: Not reported

Owner/Operator Indicator: Owner
Owner/Operator Name: TOSCO
Legal Status: Private
Date Became Current: Not reported
Date Ended Current: Not reported
Owner/Operator Address: PO BOX 52085
Owner/Operator City,State,Zip: PHOENIX, AZ 85072-2085
Owner/Operator Telephone: 602-728-8000
Owner/Operator Telephone Ext: Not reported
Owner/Operator Fax: Not reported
Owner/Operator Email: Not reported

Owner/Operator Indicator: Operator
Owner/Operator Name: NO NAME FOUND
Legal Status: Private
Date Became Current: 20040910
Date Ended Current: Not reported
Owner/Operator Address: Not reported

EXXON DIV OF CFI #70228 (Continued) **1004571673**

Owner/Operator City,State,Zip:	Not reported
Owner/Operator Telephone:	Not reported
Owner/Operator Telephone Ext:	Not reported
Owner/Operator Fax:	Not reported
Owner/Operator Email:	Not reported
Owner/Operator Indicator:	Owner
Owner/Operator Name: CUMBERLAND FARMS INC	
Legal Status:	Private
Date Became Current:	20040910
Date Ended Current:	Not reported
Owner/Operator Address:	Not reported
Owner/Operator City,State,Zip:	Not reported
Owner/Operator Telephone:	Not reported
Owner/Operator Telephone Ext:	Not reported
Owner/Operator Fax:	Not reported
Owner/Operator Email:	Not reported
Owner/Operator Indicator:	Operator
Owner/Operator Name: CUMBERLAND FARMS INC	
Legal Status:	Private
Date Became Current:	20040910
Date Ended Current:	Not reported
Owner/Operator Address:	Not reported
Owner/Operator City,State,Zip:	Not reported
Owner/Operator Telephone:	Not reported
Owner/Operator Telephone Ext:	Not reported
Owner/Operator Fax:	Not reported
Owner/Operator Email:	Not reported
Owner/Operator Indicator:	Owner
Owner/Operator Name: TOSCO	
Legal Status:	Private
Date Became Current:	20010101
Date Ended Current:	Not reported
Owner/Operator Address:	PO BOX 52085
Owner/Operator City,State,Zip:	PHOENIX, AZ 85072-2085
Owner/Operator Telephone:	602-728-8000
Owner/Operator Telephone Ext:	Not reported
Owner/Operator Fax:	Not reported
Owner/Operator Email:	Not reported

Historic Generators:

Receive Date:	20060101
Handler Name: EXXON DIV OF CFI #70228	
Federal Waste Generator Description:	Not a generator, verified
State District Owner:	Ny
Large Quantity Handler of Universal Waste:	No
Recognized Trader Importer:	No
Recognized Trader Exporter:	No
Spent Lead Acid Battery Importer:	No
Spent Lead Acid Battery Exporter:	No
Current Record:	No
Non Storage Recycler Activity:	Not reported
Electronic Manifest Broker:	Not reported
Receive Date:	20070101

EXXON DIV OF CFI #70228 (Continued) **1004571673**

Handler Name: EXXON DIV OF CFI #70228
Federal Waste Generator Description: Not a generator, verified
State District Owner: Ny
Large Quantity Handler of Universal Waste: No
Recognized Trader Importer: No
Recognized Trader Exporter: No
Spent Lead Acid Battery Importer: No
Spent Lead Acid Battery Exporter: No
Current Record: Yes
Non Storage Recycler Activity: Not reported
Electronic Manifest Broker: Not reported

Receive Date: 19910313
Handler Name: TOSCO #34795
Federal Waste Generator Description: Conditionally Exempt Small Quantity Generator
State District Owner: Ny
Large Quantity Handler of Universal Waste: No
Recognized Trader Importer: No
Recognized Trader Exporter: No
Spent Lead Acid Battery Importer: No
Spent Lead Acid Battery Exporter: No
Current Record: No
Non Storage Recycler Activity: Not reported
Electronic Manifest Broker: Not reported

Receive Date: 20010808
Handler Name: TOSCO #34795
Federal Waste Generator Description: Conditionally Exempt Small Quantity Generator
State District Owner: Ny
Large Quantity Handler of Universal Waste: No
Recognized Trader Importer: No
Recognized Trader Exporter: No
Spent Lead Acid Battery Importer: No
Spent Lead Acid Battery Exporter: No
Current Record: No
Non Storage Recycler Activity: Not reported
Electronic Manifest Broker: Not reported

Receive Date: 20041001
Handler Name: EXXON DIV OF CFI #70228
Federal Waste Generator Description: Small Quantity Generator
State District Owner: Ny
Large Quantity Handler of Universal Waste: No
Recognized Trader Importer: No
Recognized Trader Exporter: No
Spent Lead Acid Battery Importer: No
Spent Lead Acid Battery Exporter: No
Current Record: No
Non Storage Recycler Activity: Not reported
Electronic Manifest Broker: Not reported

List of NAICS Codes and Descriptions:
NAICS Code: 44711
NAICS Description: GASOLINE STATIONS WITH CONVENIENCE STORES

Facility Has Received Notices of Violations:

EXXON DIV OF CFI #70228 (Continued) **1004571673**

Violations: No Violations Found

Evaluation Action Summary:
Evaluations: No Evaluations Found

US AIRS MINOR:
Envid: 1004571673
Region Code: 02
Programmatic ID: AIR NY0000002610100132
Facility Registry ID: 110008050287
D and B Number: Not reported
Primary SIC Code: 5541
NAICS Code: 999999
Default Air Classification Code: MIN
Facility Type of Ownership Code: POF
Air CMS Category Code: Not reported
HPV Status: Not reported

US AIRS MINOR:
Region Code: 02
Programmatic ID: AIR NY0000002610100132
Facility Registry ID: 110008050287
Air Operating Status Code: OPR
Default Air Classification Code: MIN
Air Program: State Implementation Plan for National Primary and Secondary Ambient Air Quality Standards
Activity Date: 1988-04-11 00:00:00
Activity Status Date: Not reported
Activity Group: Compliance Monitoring
Activity Type: Inspection/Evaluation
Activity Status: Not reported

Manifest Facility Information:
EPA ID: NYD986949261
Country: USA
Name: EXXON COMPANY USA
Address: 140 VANDERBILT AVE
Address 2: Not reported
City,State,Zip: BROOKLYN, NY 11205
Zip 4: Not reported
Location Address 1: 3-7890 140 VANDERBILT AVE
Location Address 2: Not reported
Location City,State,Zip: BROOKLYN, NY 11201
Location Zip 4: Not reported
Facility Status: Not reported
Total Tanks: Not reported
Code: BP

Mailing:
Mailing Name: EXXON COMPANY USA
Mailing Contact: PATRICK LAM
Mailing Address 1: PO BOX 4415
Mailing Address 2: Not reported
Mailing City,State,Zip: HOUSTON, TX 77210
Mailing Zip 4: Not reported
Mailing Country: USA

EXXON DIV OF CFI #70228 (Continued) **1004571673**

Mailing Phone: 8009923647

Manifest Data:

Document ID:	NYB2130471
Manifest Status:	Not reported
Trans1 State ID:	LL5554
Year:	1991
Trans2 State ID:	Not reported
Generator Ship Date:	07/26/1991
Trans1 Recv Date:	07/26/1991
Trans2 Recv Date:	Not reported
TSD Site Recv Date:	07/26/1991
Part A Recv Date:	Not reported
Part B Recv Date:	Not reported
Generator EPA ID:	NYD986949261
Trans1 EPA ID:	NYD068011352
Trans2 EPA ID:	Not reported
TSDF ID 1:	NYD082785429
TSDF ID 2:	Not reported
Manifest Tracking Number:	Not reported
Import Indicator:	Not reported
Export Indicator:	Not reported
Discr Quantity Indicator:	Not reported
Discr Type Indicator:	Not reported
Discr Residue Indicator:	Not reported
Discr Partial Reject Indicator:	Not reported
Discr Full Reject Indicator:	Not reported
Manifest Ref Number:	Not reported
Alt Facility RCRA ID:	Not reported
Alt Facility Sign Date:	Not reported
MGMT Method Type Code:	Not reported
Waste Code 1:	THE FOLLOWING SPENT HALOGENATED SOLVENTS USED IN DEGREASING: TETRACH
Waste Code 2:	Not reported
Waste Code 3:	Not reported
Waste Code 4:	Not reported
Waste Code 5:	Not reported
Waste Code 6:	Not reported
Quantity:	00500
Units:	Pounds
Number of Containers:	001
Container Type:	Metal drums, barrels, kegs
Handling Method:	Recycle
Specific Gravity:	01.00

Document ID:	NJA2892416
Manifest Status:	Not reported
Trans1 State ID:	S6993
Year:	1998
Trans2 State ID:	Not reported
Generator Ship Date:	12/29/1998
Trans1 Recv Date:	12/29/1998
Trans2 Recv Date:	Not reported
TSD Site Recv Date:	12/29/1998
Part A Recv Date:	Not reported
Part B Recv Date:	Not reported
Generator EPA ID:	NYD986949261
Trans1 EPA ID:	NJD980772768

EXXON DIV OF CFI #70228 (Continued) **1004571673**

Trans2 EPA ID:	Not reported
TSDF ID 1:	NJD991291105
TSDF ID 2:	Not reported
Manifest Tracking Number:	Not reported
Import Indicator:	Not reported
Export Indicator:	Not reported
Discr Quantity Indicator:	Not reported
Discr Type Indicator:	Not reported
Discr Residue Indicator:	Not reported
Discr Partial Reject Indicator:	Not reported
Discr Full Reject Indicator:	Not reported
Manifest Ref Number:	Not reported
Alt Facility RCRA ID:	Not reported
Alt Facility Sign Date:	Not reported
MGMT Method Type Code:	Not reported
Waste Code 1:	IGNITABLE WASTE
Waste Code 2:	Not reported
Waste Code 3:	Not reported
Waste Code 4:	Not reported
Waste Code 5:	Not reported
Waste Code 6:	Not reported
Quantity:	00110
Units:	Gallons (liquids only)
Number of Containers:	002
Container Type:	Metal drums, barrels, kegs
Handling Method:	Burn
Specific Gravity:	01.00

Document ID:	NJA2892417
Manifest Status:	Not reported
Trans1 State ID:	S6993
Year:	1998
Trans2 State ID:	Not reported
Generator Ship Date:	12/29/1998
Trans1 Recv Date:	12/29/1998
Trans2 Recv Date:	Not reported
TSD Site Recv Date:	12/29/1998
Part A Recv Date:	Not reported
Part B Recv Date:	Not reported
Generator EPA ID:	NYD986949261
Trans1 EPA ID:	NJD980772768
Trans2 EPA ID:	Not reported
TSDF ID 1:	NJD991291105
TSDF ID 2:	Not reported
Manifest Tracking Number:	Not reported
Import Indicator:	Not reported
Export Indicator:	Not reported
Discr Quantity Indicator:	Not reported
Discr Type Indicator:	Not reported
Discr Residue Indicator:	Not reported
Discr Partial Reject Indicator:	Not reported
Discr Full Reject Indicator:	Not reported
Manifest Ref Number:	Not reported
Alt Facility RCRA ID:	Not reported
Alt Facility Sign Date:	Not reported
MGMT Method Type Code:	Not reported
Waste Code 1:	BENZENE

EXXON DIV OF CFI #70228 (Continued) **1004571673**

Waste Code 2:	Not reported
Waste Code 3:	Not reported
Waste Code 4:	Not reported
Waste Code 5:	Not reported
Waste Code 6:	Not reported
Quantity:	01500
Units:	Pounds
Number of Containers:	003
Container Type:	Metal drums, barrels, kegs
Handling Method:	Landfill
Specific Gravity:	01.00

Document ID:	NYB4858191
Manifest Status:	Not reported
Trans1 State ID:	LL5554
Year:	1992
Trans2 State ID:	Not reported
Generator Ship Date:	08/11/1992
Trans1 Recv Date:	08/11/1992
Trans2 Recv Date:	Not reported
TSD Site Recv Date:	08/11/1992
Part A Recv Date:	Not reported
Part B Recv Date:	Not reported
Generator EPA ID:	NYD986949261
Trans1 EPA ID:	NYD068011352
Trans2 EPA ID:	Not reported
TSDF ID 1:	NYD082785429
TSDF ID 2:	Not reported
Manifest Tracking Number:	Not reported
Import Indicator:	Not reported
Export Indicator:	Not reported
Discr Quantity Indicator:	Not reported
Discr Type Indicator:	Not reported
Discr Residue Indicator:	Not reported
Discr Partial Reject Indicator:	Not reported
Discr Full Reject Indicator:	Not reported
Manifest Ref Number:	Not reported
Alt Facility RCRA ID:	Not reported
Alt Facility Sign Date:	Not reported
MGMT Method Type Code:	Not reported
Waste Code 1:	IGNITABLE WASTE
Waste Code 2:	Not reported
Waste Code 3:	Not reported
Waste Code 4:	Not reported
Waste Code 5:	Not reported
Waste Code 6:	Not reported
Quantity:	00110
Units:	Gallons (liquids only)
Number of Containers:	002
Container Type:	Metal drums, barrels, kegs
Handling Method:	Treat
Specific Gravity:	01.00

NYC OER:

Name:	140 VANDERBILT AVENUE
Address:	140 VANDERBILT AVENUE

EXXON DIV OF CFI #70228 (Continued) **1004571673**

City,State,Zip:	BROOKLYN, NY
Latitude:	40.693718
Longitude:	-73.969957
OER Project Numbers:	14TMP0433K,14EH-N433K,14CVCP245K
BBL:	3020460084
OER Program:	VCP (Enrolled), E/RD (Review)
Class:	Active (A)
Phase:	Approved Remedial Plan
URL:	https://a002-epic.nyc.gov/app/workspace/2396/docrepository
Postcode:	2
Community Board:	35
Council District:	187
Census Tract:	3058177
BIN:	3020460084
NTA:	Fort Greene

CF515 **CITY POINT 3 - 138 WILLOUGHBY STREET** **NY NYC OER** **S129932711**
NW **138 WILLOUGHBY STREET** **N/A**
1/2-1 **BROOKLYN, NY**
0.859 mi.
4537 ft. **Site 1 of 2 in cluster CF**

Relative: **Lower**
Actual: **49 ft.**

NYC OER:

Name:	CITY POINT 3 - 138 WILLOUGHBY STREET
Address:	138 WILLOUGHBY STREET
City,State,Zip:	BROOKLYN, NY
Latitude:	40.692069
Longitude:	-73.983135
OER Project Numbers:	16TMP0201K,16EH-N199K
BBL:	3.00149000130014E+19
OER Program:	E/RD (Review)
Class:	Completed (C)
Phase:	Completed
URL:	https://a002-epic.nyc.gov/app/workspace/3439/docrepository
Postcode:	2
Community Board:	33
Council District:	15
Census Tract:	3396962
BIN:	3001497502
NTA:	DUMBO-Vinegar Hill-Downtown Brooklyn-Boerum Hill

CF516 **141 WILLOUGHBY STREET** **NY NYC OER** **S129932030**
NW **141 WILLOUGHBY STREET** **N/A**
1/2-1 **BROOKLYN, NY**
0.873 mi.
4611 ft. **Site 2 of 2 in cluster CF**

Relative: **Lower**
Actual: **49 ft.**

NYC OER:

Name:	141 WILLOUGHBY STREET
Address:	141 WILLOUGHBY STREET
City,State,Zip:	BROOKLYN, NY
Latitude:	40.692085
Longitude:	-73.983135
OER Project Numbers:	19TMP0545K,19EHAN239K
BBL:	3.0206000013020601E+29
OER Program:	E/RD (Review)

141 WILLOUGHBY STREET (Continued) **S129932030**

Class:	Completed (C)
Phase:	Completed
URL:	https://a002-epic.nyc.gov/app/workspace/7645/docrepository
Postcode:	2
Community Board:	33
Council District:	15
Census Tract:	3058246
BIN:	3020600001
NTA:	DUMBO-Vinegar Hill-Downtown Brooklyn-Boerum Hill

517
NNW
1/2-1
0.882 mi.
4659 ft.

CON EDISON **NY MANIFEST** **S117536239**
180 MYRTLE AV **NY NYC OER** **N/A**
BROOKLYN, NY 11201

Relative:
Lower

Actual:
30 ft.

Manifest Facility Information:

EPA ID:	NYP004687018
Country:	USA
Name:	CON EDISON
Address:	180 MYRTLE AV
Address 2:	MH1954
City,State,Zip:	BROOKLYN, NY 11201
Zip 4:	Not reported
Location Address 1:	180 MYRTLE AV
Location Address 2:	MH1954
Location City,State,Zip:	BROOKLYN, NY 11201
Location Zip 4:	Not reported
Facility Status:	Not reported
Total Tanks:	Not reported
Code:	BP

Mailing:

Mailing Name:	CON EDISON
Mailing Contact:	CON EDISON
Mailing Address 1:	4 IRVING PL
Mailing Address 2:	15TH FL
Mailing City,State,Zip:	NEW YORK, NY 10003
Mailing Zip 4:	Not reported
Mailing Country:	USA
Mailing Phone:	Not reported

Manifest Data:

Document ID:	Not reported
Manifest Status:	Not reported
Trans1 State ID:	NJ0000027193
Year:	2018
Trans2 State ID:	Not reported
Generator Ship Date:	10/30/2014
Trans1 Recv Date:	10/30/2014
Trans2 Recv Date:	Not reported
TSD Site Recv Date:	11/05/2014
Part A Recv Date:	Not reported
Part B Recv Date:	Not reported
Generator EPA ID:	NYP004687018
Trans1 EPA ID:	Not reported
Trans2 EPA ID:	Not reported
TSDF ID 1:	NJD002200046

CON EDISON (Continued) **S117536239**

TSDF ID 2:	Not reported
Manifest Tracking Number:	012772161JJK
Import Indicator:	N
Export Indicator:	N
Discr Quantity Indicator:	Y
Discr Type Indicator:	N
Discr Residue Indicator:	N
Discr Partial Reject Indicator:	N
Discr Full Reject Indicator:	N
Manifest Ref Number:	Not reported
Alt Facility RCRA ID:	Not reported
Alt Facility Sign Date:	Not reported
MGMT Method Type Code:	H141
Waste Code a:	B007
Waste Code b:	Not reported
Waste Code c:	Not reported
Waste Code e:	LEAD
Waste Code f:	Not reported
Waste Code g:	Not reported
Waste Code 1:	Not reported
Waste Code 2:	Not reported
Waste Code 3:	Not reported
Waste Code 4:	Not reported
Waste Code 5:	Not reported
Waste Code 6:	Not reported
Quantity:	527
Units:	Kilograms
Number of Containers:	1
Container Type:	Cargo tanks (tank trucks)
Handling Method:	Treat
Specific Gravity:	1

EPA ID:	NYP004811291
Country:	USA
Name:	CON EDISON
Address:	MYRTLE AVE & NAVY WALK INT
Address 2:	Not reported
City,State,Zip:	BROOKLYN, NY 11201
Zip 4:	Not reported
Location Address 1:	MYRTLE AVE & NAVY WALK INT
Location Address 2:	Not reported
Location City,State,Zip:	BROOKLYN, NY 11201
Location Zip 4:	Not reported
Facility Status:	Not reported
Total Tanks:	Not reported
Code:	BP

Mailing:

Mailing Name:	CON EDISON
Mailing Contact:	DENNIS HUACON
Mailing Address 1:	4 IRVING PL 15TH FL
Mailing Address 2:	Not reported
Mailing City,State,Zip:	NEW YORK, NY 10003
Mailing Zip 4:	Not reported
Mailing Country:	USA
Mailing Phone:	2124603770

CON EDISON (Continued) **S117536239**

Manifest Data:

Document ID:	Not reported
Manifest Status:	Not reported
Trans1 State ID:	NJ0000027193
Year:	2018
Trans2 State ID:	Not reported
Generator Ship Date:	07/23/2015
Trans1 Recv Date:	07/23/2015
Trans2 Recv Date:	Not reported
TSD Site Recv Date:	07/28/2015
Part A Recv Date:	Not reported
Part B Recv Date:	Not reported
Generator EPA ID:	NYP004811291
Trans1 EPA ID:	Not reported
Trans2 EPA ID:	Not reported
TSDF ID 1:	NJD002200046
TSDF ID 2:	Not reported
Manifest Tracking Number:	014472389JJK
Import Indicator:	N
Export Indicator:	N
Discr Quantity Indicator:	Y
Discr Type Indicator:	N
Discr Residue Indicator:	N
Discr Partial Reject Indicator:	N
Discr Full Reject Indicator:	N
Manifest Ref Number:	Not reported
Alt Facility RCRA ID:	Not reported
Alt Facility Sign Date:	Not reported
MGMT Method Type Code:	H141
Waste Code a:	B007
Waste Code b:	REACTIVE WASTE
Waste Code c:	Not reported
Waste Code e:	Not reported
Waste Code f:	Not reported
Waste Code g:	Not reported
Waste Code 1:	Not reported
Waste Code 2:	Not reported
Waste Code 3:	Not reported
Waste Code 4:	Not reported
Waste Code 5:	Not reported
Waste Code 6:	Not reported
Quantity:	309
Units:	Kilograms
Number of Containers:	1
Container Type:	Cargo tanks (tank trucks)
Handling Method:	Landfill
Specific Gravity:	1

Document ID:	Not reported
Manifest Status:	Not reported
Trans1 State ID:	MAD039322250
Year:	2018
Trans2 State ID:	MAD039322250
Generator Ship Date:	02/26/2016
Trans1 Recv Date:	02/26/2016
Trans2 Recv Date:	03/01/2016
TSD Site Recv Date:	03/01/2016

CON EDISON (Continued) **S117536239**

Part A Recv Date:	Not reported
Part B Recv Date:	Not reported
Generator EPA ID:	NYP004811291
Trans1 EPA ID:	Not reported
Trans2 EPA ID:	Not reported
TSDF ID 1:	MAD053452637
TSDF ID 2:	Not reported
Manifest Tracking Number:	008418241FLE
Import Indicator:	N
Export Indicator:	N
Discr Quantity Indicator:	N
Discr Type Indicator:	N
Discr Residue Indicator:	N
Discr Partial Reject Indicator:	N
Discr Full Reject Indicator:	N
Manifest Ref Number:	Not reported
Alt Facility RCRA ID:	Not reported
Alt Facility Sign Date:	Not reported
MGMT Method Type Code:	H141
Waste Code a:	LEAD
Waste Code b:	B002
Waste Code c:	Not reported
Waste Code e:	Not reported
Waste Code f:	Not reported
Waste Code g:	Not reported
Waste Code 1:	Not reported
Waste Code 2:	Not reported
Waste Code 3:	Not reported
Waste Code 4:	Not reported
Waste Code 5:	Not reported
Waste Code 6:	Not reported
Quantity:	500
Units:	Kilograms
Number of Containers:	1
Container Type:	Cargo tanks (tank trucks)
Handling Method:	Burn
Specific Gravity:	1

EPA ID:	NYP004992341
Country:	USA
Name:	CON EDISON - MANHOLE 1936
Address:	180 MYRTLE AVE
Address 2:	Not reported
City,State,Zip:	BROOKLYN, NY 11201
Zip 4:	Not reported
Location Address 1:	180 MYRTLE AVE
Location Address 2:	Not reported
Location City,State,Zip:	BROOKLYN, NY 11201
Location Zip 4:	Not reported
Facility Status:	Not reported
Total Tanks:	Not reported
Code:	BP

Mailing:

Mailing Name:	CON EDISON - MANHOLE 1936
Mailing Contact:	CON EDISON
Mailing Address 1:	4 IRVING PL 15TH FL NE

CON EDISON (Continued) **S117536239**

Mailing Address 2:	Not reported
Mailing City,State,Zip:	NEW YORK, NY 10003
Mailing Zip 4:	Not reported
Mailing Country:	USA
Mailing Phone:	Not reported

NYC OER:

Name:	180 MYRTLE AVENUE
Address:	180 MYRTLE AVENUE
City,State,Zip:	BROOKLYN, NY
Latitude:	40.693542
Longitude:	-73.980855
OER Project Numbers:	14TMP0161K,14EH-N161K,14CVCP215K
BBL:	3.0206100013020598E+19
OER Program:	VCP (Enrolled), E/RD (Review)
Class:	Completed (C)
Phase:	Site Management
URL:	https://a002-epic.nyc.gov/app/workspace/2305/docrepository
Postcode:	2
Community Board:	35
Council District:	31
Census Tract:	3398227
BIN:	3020617502
NTA:	Fort Greene

---

518 SW 1/2-1 0.897 mi. 4736 ft. **385 4TH AVENUE - DOB JOB NO. NB - 310020456** **NY NYC OER** **S129932390**
385 4TH AVENUE **N/A**
BROOKLYN, NY

Relative: Lower
Actual: 27 ft.

NYC OER:

Name:	385 4TH AVENUE - DOB JOB NO. NB - 310020456
Address:	385 4TH AVENUE
City,State,Zip:	BROOKLYN, NY
Latitude:	40.672076
Longitude:	-73.987267
OER Project Numbers:	13TMP0490K,13EHAZ490K
BBL:	3009930006
OER Program:	E/RD (Review)
Class:	Completed (C)
Phase:	Completed
URL:	https://a002-epic.nyc.gov/app/workspace/1725/docrepository
Postcode:	6
Community Board:	39
Council District:	137
Census Tract:	3420412
BIN:	3009930006
NTA:	Park Slope-Gowanus

CG519 **DEAN FRANKLIN APARTMENTS** **NY MANIFEST** **S118091640**
ESE **608 FRANKLIN AVE** **NY NYC OER** **N/A**
1/2-1 **BROOKLYN, NY 11238**
0.905 mi.
4781 ft. **Site 1 of 2 in cluster CG**

Relative:
Higher

Actual:
88 ft.

Manifest Facility Information:

EPA ID:	NYR000215673
Country:	USA
Name:	DEAN FRANKLIN APARTMENTS
Address:	608 FRANKLIN AVE
Address 2:	Not reported
City,State,Zip:	BROOKLYN, NY 11238
Zip 4:	Not reported
Location Address 1:	608 FRANKLIN AVE
Location Address 2:	Not reported
Location City,State,Zip:	BROOKLYN, NY 11238
Location Zip 4:	Not reported
Facility Status:	Not reported
Total Tanks:	Not reported
Code:	BP

Mailing:

Mailing Name:	DEAN FRANKLIN APARTMENTS
Mailing Contact:	608 FRANKLIN LLC- DEAN FRANKLIN APARTMENTS
Mailing Address 1:	199 LEE ST #893
Mailing Address 2:	Not reported
Mailing City,State,Zip:	BROOKLYN, NY 11211
Mailing Zip 4:	Not reported
Mailing Country:	USA
Mailing Phone:	Not reported

Manifest Data:

Document ID:	Not reported
Manifest Status:	Not reported
Trans1 State ID:	NJR000029967
Year:	2018
Trans2 State ID:	Not reported
Generator Ship Date:	07/08/2015
Trans1 Recv Date:	07/08/2015
Trans2 Recv Date:	Not reported
TSD Site Recv Date:	07/08/2015
Part A Recv Date:	Not reported
Part B Recv Date:	Not reported
Generator EPA ID:	NYR000215673
Trans1 EPA ID:	Not reported
Trans2 EPA ID:	Not reported
TSDF ID 1:	NJD991291105
TSDF ID 2:	Not reported
Manifest Tracking Number:	014738047JJK
Import Indicator:	N
Export Indicator:	N
Discr Quantity Indicator:	Y
Discr Type Indicator:	N
Discr Residue Indicator:	N
Discr Partial Reject Indicator:	N
Discr Full Reject Indicator:	N
Manifest Ref Number:	Not reported
Alt Facility RCRA ID:	Not reported

DEAN FRANKLIN APARTMENTS (Continued) **S118091640**

Alt Facility Sign Date:	Not reported
MGMT Method Type Code:	H110
Waste Code a:	CADMIUM
Waste Code b:	Not reported
Waste Code c:	Not reported
Waste Code e:	Not reported
Waste Code f:	Not reported
Waste Code g:	Not reported
Waste Code 1:	Not reported
Waste Code 2:	Not reported
Waste Code 3:	Not reported
Waste Code 4:	Not reported
Waste Code 5:	Not reported
Waste Code 6:	Not reported
Quantity:	52960
Units:	Pounds
Number of Containers:	1
Container Type:	Dump truck
Handling Method:	Treat
Specific Gravity:	1

Document ID:	Not reported
Manifest Status:	Not reported
Trans1 State ID:	NJR000029967
Year:	2018
Trans2 State ID:	Not reported
Generator Ship Date:	07/08/2015
Trans1 Recv Date:	07/08/2015
Trans2 Recv Date:	Not reported
TSD Site Recv Date:	07/08/2015
Part A Recv Date:	Not reported
Part B Recv Date:	Not reported
Generator EPA ID:	NYR000215673
Trans1 EPA ID:	Not reported
Trans2 EPA ID:	Not reported
TSDF ID 1:	NJD991291105
TSDF ID 2:	Not reported
Manifest Tracking Number:	014738048JJK
Import Indicator:	N
Export Indicator:	N
Discr Quantity Indicator:	Y
Discr Type Indicator:	N
Discr Residue Indicator:	N
Discr Partial Reject Indicator:	N
Discr Full Reject Indicator:	N
Manifest Ref Number:	Not reported
Alt Facility RCRA ID:	Not reported
Alt Facility Sign Date:	Not reported
MGMT Method Type Code:	H110
Waste Code a:	LEAD
Waste Code b:	Not reported
Waste Code c:	Not reported
Waste Code e:	Not reported
Waste Code f:	Not reported
Waste Code g:	Not reported
Waste Code 1:	Not reported
Waste Code 2:	Not reported

DEAN FRANKLIN APARTMENTS (Continued) **S118091640**

Waste Code 3:	Not reported
Waste Code 4:	Not reported
Waste Code 5:	Not reported
Waste Code 6:	Not reported
Quantity:	37820
Units:	Pounds
Number of Containers:	1
Container Type:	Dump truck
Handling Method:	Treat
Specific Gravity:	1

Document ID:	Not reported
Manifest Status:	Not reported
Trans1 State ID:	NJR000029967
Year:	2018
Trans2 State ID:	Not reported
Generator Ship Date:	07/08/2015
Trans1 Recv Date:	07/08/2015
Trans2 Recv Date:	Not reported
TSD Site Recv Date:	07/08/2015
Part A Recv Date:	Not reported
Part B Recv Date:	Not reported
Generator EPA ID:	NYR000215673
Trans1 EPA ID:	Not reported
Trans2 EPA ID:	Not reported
TSDF ID 1:	NJD991291105
TSDF ID 2:	Not reported
Manifest Tracking Number:	014738064JJK
Import Indicator:	N
Export Indicator:	N
Discr Quantity Indicator:	Y
Discr Type Indicator:	N
Discr Residue Indicator:	N
Discr Partial Reject Indicator:	N
Discr Full Reject Indicator:	N
Manifest Ref Number:	Not reported
Alt Facility RCRA ID:	Not reported
Alt Facility Sign Date:	Not reported
MGMT Method Type Code:	H110
Waste Code a:	LEAD
Waste Code b:	Not reported
Waste Code c:	Not reported
Waste Code e:	Not reported
Waste Code f:	Not reported
Waste Code g:	Not reported
Waste Code 1:	Not reported
Waste Code 2:	Not reported
Waste Code 3:	Not reported
Waste Code 4:	Not reported
Waste Code 5:	Not reported
Waste Code 6:	Not reported
Quantity:	46060
Units:	Pounds
Number of Containers:	1
Container Type:	Dump truck
Handling Method:	Treat
Specific Gravity:	1

DEAN FRANKLIN APARTMENTS (Continued) **S118091640**

Document ID:	Not reported
Manifest Status:	Not reported
Trans1 State ID:	NJR000029967
Year:	2018
Trans2 State ID:	Not reported
Generator Ship Date:	07/08/2015
Trans1 Recv Date:	07/08/2015
Trans2 Recv Date:	Not reported
TSD Site Recv Date:	07/08/2015
Part A Recv Date:	Not reported
Part B Recv Date:	Not reported
Generator EPA ID:	NYR000215673
Trans1 EPA ID:	Not reported
Trans2 EPA ID:	Not reported
TSDF ID 1:	NJD991291105
TSDF ID 2:	Not reported
Manifest Tracking Number:	014738072JJK
Import Indicator:	N
Export Indicator:	N
Discr Quantity Indicator:	Y
Discr Type Indicator:	N
Discr Residue Indicator:	N
Discr Partial Reject Indicator:	N
Discr Full Reject Indicator:	N
Manifest Ref Number:	Not reported
Alt Facility RCRA ID:	Not reported
Alt Facility Sign Date:	Not reported
MGMT Method Type Code:	H110
Waste Code a:	LEAD
Waste Code b:	Not reported
Waste Code c:	Not reported
Waste Code e:	Not reported
Waste Code f:	Not reported
Waste Code g:	Not reported
Waste Code 1:	Not reported
Waste Code 2:	Not reported
Waste Code 3:	Not reported
Waste Code 4:	Not reported
Waste Code 5:	Not reported
Waste Code 6:	Not reported
Quantity:	58840
Units:	Pounds
Number of Containers:	1
Container Type:	Dump truck
Handling Method:	Treat
Specific Gravity:	1

Document ID:	Not reported
Manifest Status:	Not reported
Trans1 State ID:	NJR000029967
Year:	2018
Trans2 State ID:	Not reported
Generator Ship Date:	07/08/2015
Trans1 Recv Date:	07/08/2015
Trans2 Recv Date:	Not reported
TSD Site Recv Date:	07/08/2015
Part A Recv Date:	Not reported

DEAN FRANKLIN APARTMENTS (Continued) **S118091640**

Part B Recv Date:	Not reported
Generator EPA ID:	NYR000215673
Trans1 EPA ID:	Not reported
Trans2 EPA ID:	Not reported
TSDF ID 1:	NJD991291105
TSDF ID 2:	Not reported
Manifest Tracking Number:	014738073JJK
Import Indicator:	N
Export Indicator:	N
Discr Quantity Indicator:	Y
Discr Type Indicator:	N
Discr Residue Indicator:	N
Discr Partial Reject Indicator:	N
Discr Full Reject Indicator:	N
Manifest Ref Number:	Not reported
Alt Facility RCRA ID:	Not reported
Alt Facility Sign Date:	Not reported
MGMT Method Type Code:	H110
Waste Code a:	LEAD
Waste Code b:	Not reported
Waste Code c:	Not reported
Waste Code e:	Not reported
Waste Code f:	Not reported
Waste Code g:	Not reported
Waste Code 1:	Not reported
Waste Code 2:	Not reported
Waste Code 3:	Not reported
Waste Code 4:	Not reported
Waste Code 5:	Not reported
Waste Code 6:	Not reported
Quantity:	57000
Units:	Pounds
Number of Containers:	1
Container Type:	Dump truck
Handling Method:	Treat
Specific Gravity:	1
Document ID:	Not reported
Manifest Status:	Not reported
Trans1 State ID:	NJR000029967
Year:	2018
Trans2 State ID:	Not reported
Generator Ship Date:	07/07/2015
Trans1 Recv Date:	07/07/2015
Trans2 Recv Date:	Not reported
TSD Site Recv Date:	07/07/2015
Part A Recv Date:	Not reported
Part B Recv Date:	Not reported
Generator EPA ID:	NYR000215673
Trans1 EPA ID:	Not reported
Trans2 EPA ID:	Not reported
TSDF ID 1:	NJD991291105
TSDF ID 2:	Not reported
Manifest Tracking Number:	014730216JJK
Import Indicator:	N
Export Indicator:	N
Discr Quantity Indicator:	Y

DEAN FRANKLIN APARTMENTS (Continued) **S118091640**

Discr Type Indicator:	N
Discr Residue Indicator:	N
Discr Partial Reject Indicator:	N
Discr Full Reject Indicator:	N
Manifest Ref Number:	Not reported
Alt Facility RCRA ID:	Not reported
Alt Facility Sign Date:	Not reported
MGMT Method Type Code:	H110
Waste Code a:	LEAD
Waste Code b:	Not reported
Waste Code c:	Not reported
Waste Code e:	Not reported
Waste Code f:	Not reported
Waste Code g:	Not reported
Waste Code 1:	Not reported
Waste Code 2:	Not reported
Waste Code 3:	Not reported
Waste Code 4:	Not reported
Waste Code 5:	Not reported
Waste Code 6:	Not reported
Quantity:	42400
Units:	Pounds
Number of Containers:	1
Container Type:	Dump truck
Handling Method:	Treat
Specific Gravity:	1

Document ID:	Not reported
Manifest Status:	Not reported
Trans1 State ID:	NJR000029967
Year:	2018
Trans2 State ID:	Not reported
Generator Ship Date:	07/07/2015
Trans1 Recv Date:	07/07/2015
Trans2 Recv Date:	Not reported
TSD Site Recv Date:	07/07/2015
Part A Recv Date:	Not reported
Part B Recv Date:	Not reported
Generator EPA ID:	NYR000215673
Trans1 EPA ID:	Not reported
Trans2 EPA ID:	Not reported
TSDF ID 1:	NJD991291105
TSDF ID 2:	Not reported
Manifest Tracking Number:	014730217JJK
Import Indicator:	N
Export Indicator:	N
Discr Quantity Indicator:	Y
Discr Type Indicator:	N
Discr Residue Indicator:	N
Discr Partial Reject Indicator:	N
Discr Full Reject Indicator:	N
Manifest Ref Number:	Not reported
Alt Facility RCRA ID:	Not reported
Alt Facility Sign Date:	Not reported
MGMT Method Type Code:	H110
Waste Code a:	LEAD
Waste Code b:	Not reported

DEAN FRANKLIN APARTMENTS (Continued) **S118091640**

Waste Code c:	Not reported
Waste Code e:	Not reported
Waste Code f:	Not reported
Waste Code g:	Not reported
Waste Code 1:	Not reported
Waste Code 2:	Not reported
Waste Code 3:	Not reported
Waste Code 4:	Not reported
Waste Code 5:	Not reported
Waste Code 6:	Not reported
Quantity:	41880
Units:	Pounds
Number of Containers:	1
Container Type:	Dump truck
Handling Method:	Treat
Specific Gravity:	1
Document ID:	Not reported
Manifest Status:	Not reported
Trans1 State ID:	NJR000029967
Year:	2018
Trans2 State ID:	Not reported
Generator Ship Date:	07/07/2015
Trans1 Recv Date:	07/07/2015
Trans2 Recv Date:	Not reported
TSD Site Recv Date:	07/07/2015
Part A Recv Date:	Not reported
Part B Recv Date:	Not reported
Generator EPA ID:	NYR000215673
Trans1 EPA ID:	Not reported
Trans2 EPA ID:	Not reported
TSDF ID 1:	NJD991291105
TSDF ID 2:	Not reported
Manifest Tracking Number:	014730218JJK
Import Indicator:	N
Export Indicator:	N
Discr Quantity Indicator:	Y
Discr Type Indicator:	N
Discr Residue Indicator:	N
Discr Partial Reject Indicator:	N
Discr Full Reject Indicator:	N
Manifest Ref Number:	Not reported
Alt Facility RCRA ID:	Not reported
Alt Facility Sign Date:	Not reported
MGMT Method Type Code:	H110
Waste Code a:	LEAD
Waste Code b:	Not reported
Waste Code c:	Not reported
Waste Code e:	Not reported
Waste Code f:	Not reported
Waste Code g:	Not reported
Waste Code 1:	Not reported
Waste Code 2:	Not reported
Waste Code 3:	Not reported
Waste Code 4:	Not reported
Waste Code 5:	Not reported
Waste Code 6:	Not reported

DEAN FRANKLIN APARTMENTS (Continued) **S118091640**

Quantity:	53980
Units:	Pounds
Number of Containers:	1
Container Type:	Dump truck
Handling Method:	Treat
Specific Gravity:	1
Document ID:	Not reported
Manifest Status:	Not reported
Trans1 State ID:	NJR000029967
Year:	2018
Trans2 State ID:	Not reported
Generator Ship Date:	07/07/2015
Trans1 Recv Date:	07/07/2015
Trans2 Recv Date:	Not reported
TSD Site Recv Date:	07/07/2015
Part A Recv Date:	Not reported
Part B Recv Date:	Not reported
Generator EPA ID:	NYR000215673
Trans1 EPA ID:	Not reported
Trans2 EPA ID:	Not reported
TSDF ID 1:	NJD991291105
TSDF ID 2:	Not reported
Manifest Tracking Number:	014730219JJK
Import Indicator:	N
Export Indicator:	N
Discr Quantity Indicator:	Y
Discr Type Indicator:	N
Discr Residue Indicator:	N
Discr Partial Reject Indicator:	N
Discr Full Reject Indicator:	N
Manifest Ref Number:	Not reported
Alt Facility RCRA ID:	Not reported
Alt Facility Sign Date:	Not reported
MGMT Method Type Code:	H110
Waste Code a:	LEAD
Waste Code b:	Not reported
Waste Code c:	Not reported
Waste Code e:	Not reported
Waste Code f:	Not reported
Waste Code g:	Not reported
Waste Code 1:	Not reported
Waste Code 2:	Not reported
Waste Code 3:	Not reported
Waste Code 4:	Not reported
Waste Code 5:	Not reported
Waste Code 6:	Not reported
Quantity:	42120
Units:	Pounds
Number of Containers:	1
Container Type:	Dump truck
Handling Method:	Treat
Specific Gravity:	1
Document ID:	Not reported
Manifest Status:	Not reported
Trans1 State ID:	NJR000029967

DEAN FRANKLIN APARTMENTS (Continued) **S118091640**

Year:	2018
Trans2 State ID:	Not reported
Generator Ship Date:	07/07/2015
Trans1 Recv Date:	07/07/2015
Trans2 Recv Date:	Not reported
TSD Site Recv Date:	07/07/2015
Part A Recv Date:	Not reported
Part B Recv Date:	Not reported
Generator EPA ID:	NYR000215673
Trans1 EPA ID:	Not reported
Trans2 EPA ID:	Not reported
TSDF ID 1:	NJD991291105
TSDF ID 2:	Not reported
Manifest Tracking Number:	014730220JJK
Import Indicator:	N
Export Indicator:	N
Discr Quantity Indicator:	Y
Discr Type Indicator:	N
Discr Residue Indicator:	N
Discr Partial Reject Indicator:	N
Discr Full Reject Indicator:	N
Manifest Ref Number:	Not reported
Alt Facility RCRA ID:	Not reported
Alt Facility Sign Date:	Not reported
MGMT Method Type Code:	H110
Waste Code a:	LEAD
Waste Code b:	Not reported
Waste Code c:	Not reported
Waste Code e:	Not reported
Waste Code f:	Not reported
Waste Code g:	Not reported
Waste Code 1:	Not reported
Waste Code 2:	Not reported
Waste Code 3:	Not reported
Waste Code 4:	Not reported
Waste Code 5:	Not reported
Waste Code 6:	Not reported
Quantity:	44200
Units:	Pounds
Number of Containers:	1
Container Type:	Dump truck
Handling Method:	Treat
Specific Gravity:	1

Document ID:	Not reported
Manifest Status:	Not reported
Trans1 State ID:	NJR000029967
Year:	2018
Trans2 State ID:	Not reported
Generator Ship Date:	07/07/2015
Trans1 Recv Date:	07/07/2015
Trans2 Recv Date:	Not reported
TSD Site Recv Date:	07/07/2015
Part A Recv Date:	Not reported
Part B Recv Date:	Not reported
Generator EPA ID:	NYR000215673
Trans1 EPA ID:	Not reported

DEAN FRANKLIN APARTMENTS (Continued) **S118091640**

Trans2 EPA ID:	Not reported
TSDF ID 1:	NJD991291105
TSDF ID 2:	Not reported
Manifest Tracking Number:	014730221JJK
Import Indicator:	N
Export Indicator:	N
Discr Quantity Indicator:	Y
Discr Type Indicator:	N
Discr Residue Indicator:	N
Discr Partial Reject Indicator:	N
Discr Full Reject Indicator:	N
Manifest Ref Number:	Not reported
Alt Facility RCRA ID:	Not reported
Alt Facility Sign Date:	Not reported
MGMT Method Type Code:	H110
Waste Code a:	LEAD
Waste Code b:	Not reported
Waste Code c:	Not reported
Waste Code e:	Not reported
Waste Code f:	Not reported
Waste Code g:	Not reported
Waste Code 1:	Not reported
Waste Code 2:	Not reported
Waste Code 3:	Not reported
Waste Code 4:	Not reported
Waste Code 5:	Not reported
Waste Code 6:	Not reported
Quantity:	50460
Units:	Pounds
Number of Containers:	1
Container Type:	Dump truck
Handling Method:	Treat
Specific Gravity:	1

Click this hyperlink while viewing on your computer to access
43 additional NY MANIFEST: record(s) in the EDR Site Report.

NYC OER:

Name:	608-620 FRANKLIN AVENUE (FRANKLIN AVENUE LOFTS - DEAN STREET SIDE)
Address:	608 FRANKLIN AVENUE
City,State,Zip:	BROOKLYN, NY
Latitude:	40.677464
Longitude:	-73.955526
OER Project Numbers:	14TMP0204K,14RH-N204K,14CVCP242K
BBL:	3.01142004830114E+19
OER Program:	VCP (Enrolled), E/RD (Review)
Class:	Completed (C)
Phase:	Completed
URL:	https://a002-epic.nyc.gov/app/workspace/2520/docrepository
Postcode:	8
Community Board:	35
Council District:	305
Census Tract:	3000000
BIN:	3011427501
NTA:	Crown Heights North

520
East
1/2-1
0.906 mi.
4784 ft.

1146 FULTON STREET
1146 FULTON STREET
BROOKLYN, NY

NY NYC OER **S129931969**
N/A

Relative:
Higher

Actual:
87 ft.

NYC OER:

Name:	1146 FULTON STREET
Address:	1146 FULTON STREET
City,State,Zip:	BROOKLYN, NY
Latitude:	40.681005
Longitude:	-73.955102
OER Project Numbers:	13TMP0483K,13EH-N483K,16CVCP014K
BBL:	3020170008
OER Program:	VCP (Enrolled), E/RD (Review)
Class:	Completed (C)
Phase:	Site Management
URL:	https://a002-epic.nyc.gov/app/workspace/1859/docrepository
Postcode:	3
Community Board:	36
Council District:	227
Census Tract:	3057751
BIN:	3020170008
NTA:	Clinton Hill

521
NNW
1/2-1
0.907 mi.
4788 ft.

LOT 110,TAXBLOCK 2061
81 FLEET PLACE
BROOKLYN, NY 11201

NY E DESIGNATION **S117234275**
NY NYC OER **N/A**

Relative:
Lower

Actual:
34 ft.

E DESIGNATION:

Name:	LOT 110,TAXBLOCK 2061
Address:	81 FLEET PLACE
City,State,Zip:	BROOKLYN, NY 11201
Tax Lot(s):	110
Tax Block:	2061
Borough Code:	BK
E-No:	E-124
Effective Date:	Not reported
Satisfaction Date:	Not reported
Ceqr Number:	03DME016K
Ulurp Number:	040171 ZMK
Zoning Map No:	12d,16c
Description:	Underground Gasoline Storage Tanks* Testing Protocol.;Window Wall Attenuation & Alternate Ventilation
Lot Remediation Date:	Not reported
Description:	Window Wall Attenuation & Alternate Ventilation
Lot Remediation Date:	Not reported

NYC OER:

Name:	81 FLEET PLACE
Address:	81 FLEET PLACE
City,State,Zip:	BROOKLYN, NY
Latitude:	40.693089
Longitude:	-73.98175
OER Project Numbers:	12TMP0539K,12EH-N539K,13CVCP094K

LOT 110,TAXBLOCK 2061 (Continued) **S117234275**

BBL:	3.0206100013020598E+19
OER Program:	VCP (Enrolled), E/RD (Review)
Class:	Completed (C)
Phase:	Completed
URL:	https://a002-epic.nyc.gov/app/workspace/1356/docrepository
Postcode:	2
Community Board:	35
Council District:	31
Census Tract:	3420464
BIN:	3020610110
NTA:	Fort Greene

522
NNE
1/2-1
0.910 mi.
4807 ft.

490 MYRTLE AVENUE **NY NYC OER** **S129932480**
484 MYRTLE AVENUE **N/A**
BROOKLYN, NY

Relative:
Lower

Actual:
56 ft.

NYC OER:

Name:	490 MYRTLE AVENUE
Address:	484 MYRTLE AVENUE
City,State,Zip:	BROOKLYN, NY
Latitude:	40.693445
Longitude:	-73.965684
OER Project Numbers:	11TMP0012K,11EH-N012K,13CVCP109K
BBL:	3.0190500193018999E+19
OER Program:	VCP (Enrolled), E/RD (Review)
Class:	Completed (C)
Phase:	Site Management
URL:	https://a002-epic.nyc.gov/app/workspace/731/docrepository
Postcode:	2
Community Board:	35
Council District:	193
Census Tract:	3054893
BIN:	3019057502
NTA:	Clinton Hill

523
NW
1/2-1
0.918 mi.
4846 ft.

LOT 22,TAXBLOCK 145 **NY E DESIGNATION** **S108469668**
100 WILLOUGHBY STREET **NY NYC OER** **N/A**
BROOKLYN, NY 11201

Relative:
Lower

Actual:
44 ft.

E DESIGNATION:

Name:	LOT 22,TAXBLOCK 145
Address:	100 WILLOUGHBY STREET
City,State,Zip:	BROOKLYN, NY 11201
Tax Lot(s):	22
Tax Block:	145
Borough Code:	BK
E-No:	E-124
Effective Date:	Not reported
Satisfaction Date:	Not reported
Ceqr Number:	03DME016K
Ulurp Number:	040171 ZMK
Zoning Map No:	12d,16c

LOT 22,TAXBLOCK 145 (Continued) **S108469668**

Description: Window Wall Attenuation & Alternate Ventilation
Lot Remediation Date: Not reported

NYC OER:
Name: 100-104 WILLOUGHBY STREET AVALON - DOB JOB NO. NB - 320040629
Address: 100 WILLOUGHBY STREET
City,State,Zip: BROOKLYN, NY
Latitude: 40.692126
Longitude: -73.9847
OER Project Numbers: 13TMP0335K,13ENOS335K
BBL: 3.0014500223001399E+19
OER Program: E/RD (No Cleanup)
Class: Completed (C)
Phase: Completed
URL: https://a002-epic.nyc.gov/app/workspace/1897/docrepository
Postcode: 2
Community Board: 33
Council District: 15
Census Tract: 3424451
BIN: 3001457502
NTA: DUMBO-Vinegar Hill-Downtown Brooklyn-Boerum Hill

CG524 **945 BERGEN STREET LLC** **RCRA-LQG** **1010329006**
ESE **945 BERGEN ST** **NY MANIFEST** **NYR000146076**
1/2-1 **BROOKLYN, NY 11238** **NJ MANIFEST**
0.919 mi. **NY NYC OER**
4851 ft. **Site 2 of 2 in cluster CG**

Relative: **Higher**
Actual: **90 ft.**

RCRA Listings:
Date Form Received by Agency: 20080619
Handler Name: 945 Bergen Street Llc
Handler Address: BERGEN ST
Handler City,State,Zip: BROOKLYN, NY 11238
EPA ID: NYR000146076
Contact Name: WILLIAM BURKE
Contact Address: Not reported
Contact City,State,Zip: Not reported
Contact Telephone: 212-869-5300 x501
Contact Fax: Not reported
Contact Email: WBURKE@COMMUNITYP.COM
Contact Title: Not reported
EPA Region: 02
Land Type: Private
Federal Waste Generator Description: Large Quantity Generator
Non-Notifier: Not reported
Biennial Report Cycle: 2007
Accessibility: Not reported
Active Site Indicator: Handler Activities
State District Owner: Ny
State District: NYSDEC R2
Mailing Address: E 28TH ST
Mailing City,State,Zip: NEW YORK, NY 10018
Owner Name: 945 Bergen Street Llc
Owner Type: Private
Operator Name: 945 Bergen Street Llc
Operator Type: Private
Short-Term Generator Activity: No

945 BERGEN STREET LLC (Continued) **1010329006**

Importer Activity:	No
Mixed Waste Generator:	No
Transporter Activity:	No
Transfer Facility Activity:	No
Recycler Activity with Storage:	No
Small Quantity On-Site Burner Exemption:	No
Smelting Melting and Refining Furnace Exemption:	No
Underground Injection Control:	No
Off-Site Waste Receipt:	No
Universal Waste Indicator:	No
Universal Waste Destination Facility:	No
Federal Universal Waste:	No
Active Site State-Reg Handler:	---
Federal Facility Indicator:	Not reported
Hazardous Secondary Material Indicator:	N
Sub-Part K Indicator:	Not reported
2018 GPRA Permit Baseline:	Not on the Baseline
2018 GPRA Renewals Baseline:	Not on the Baseline
202 GPRA Corrective Action Baseline:	No
Subject to Corrective Action Universe:	No
Non-TSDFs Where RCRA CA has Been Imposed Universe:	No
Corrective Action Priority Ranking:	No NCAPS ranking
Environmental Control Indicator:	No
Institutional Control Indicator:	No
Human Exposure Controls Indicator:	N/A
Groundwater Controls Indicator:	N/A
Significant Non-Complier Universe:	No
Unaddressed Significant Non-Complier Universe:	No
Addressed Significant Non-Complier Universe:	No
Significant Non-Complier With a Compliance Schedule Universe:	No
Financial Assurance Required:	Not reported
Handler Date of Last Change:	20210903
Recognized Trader-Importer:	No
Recognized Trader-Exporter:	No
Importer of Spent Lead Acid Batteries:	No
Exporter of Spent Lead Acid Batteries:	No
Recycler Activity Without Storage:	No
Manifest Broker:	No
Sub-Part P Indicator:	No

Biennial: List of Years
Year: 2007

Click Here for Biennial Reporting System Data:

Hazardous Waste Summary:
Waste Code: D039
Waste Description: Tetrachloroethylene

Handler - Owner Operator:
Owner/Operator Indicator: Operator
Owner/Operator Name: 945 BERGEN STREET LLC
Legal Status: Private
Date Became Current: 20020601
Date Ended Current: Not reported
Owner/Operator Address: Not reported

945 BERGEN STREET LLC (Continued) **1010329006**

Owner/Operator City,State,Zip: Not reported
Owner/Operator Telephone: Not reported
Owner/Operator Telephone Ext: Not reported
Owner/Operator Fax: Not reported
Owner/Operator Email: Not reported

Owner/Operator Indicator: Operator
Owner/Operator Name: 945 BERGEN STREET LLC
Legal Status: Private
Date Became Current: 20020601
Date Ended Current: Not reported
Owner/Operator Address: Not reported
Owner/Operator City,State,Zip: Not reported
Owner/Operator Telephone: Not reported
Owner/Operator Telephone Ext: Not reported
Owner/Operator Fax: Not reported
Owner/Operator Email: Not reported

Owner/Operator Indicator: Owner
Owner/Operator Name: 945 BERGEN STREET LLC
Legal Status: Private
Date Became Current: 20020601
Date Ended Current: Not reported
Owner/Operator Address: 28 E 28TH ST
Owner/Operator City,State,Zip: NEW YORK, NY 10018
Owner/Operator Telephone: Not reported
Owner/Operator Telephone Ext: Not reported
Owner/Operator Fax: Not reported
Owner/Operator Email: Not reported

Owner/Operator Indicator: Owner
Owner/Operator Name: 945 BERGEN STREET LLC
Legal Status: Private
Date Became Current: 20020601
Date Ended Current: Not reported
Owner/Operator Address: 28 E 28TH ST
Owner/Operator City,State,Zip: NEW YORK, NY 10016
Owner/Operator Telephone: Not reported
Owner/Operator Telephone Ext: Not reported
Owner/Operator Fax: Not reported
Owner/Operator Email: Not reported

Historic Generators:
Receive Date: 20070415
Handler Name: 945 BERGEN STREET LLC
Federal Waste Generator Description: Large Quantity Generator
State District Owner: Ny
Large Quantity Handler of Universal Waste: No
Recognized Trader Importer: No
Recognized Trader Exporter: No
Spent Lead Acid Battery Importer: No
Spent Lead Acid Battery Exporter: No
Current Record: No
Non Storage Recycler Activity: Not reported
Electronic Manifest Broker: Not reported

Receive Date: 20070415

945 BERGEN STREET LLC (Continued) **1010329006**

Handler Name: 945 BERGEN STREET LLC
Federal Waste Generator Description: Large Quantity Generator
State District Owner: Ny
Large Quantity Handler of Universal Waste: No
Recognized Trader Importer: No
Recognized Trader Exporter: No
Spent Lead Acid Battery Importer: No
Spent Lead Acid Battery Exporter: No
Current Record: No
Non Storage Recycler Activity: Not reported
Electronic Manifest Broker: Not reported

Receive Date: 20070416
Handler Name: 945 BERGEN STREET LLC
Federal Waste Generator Description: Large Quantity Generator
State District Owner: Ny
Large Quantity Handler of Universal Waste: No
Recognized Trader Importer: No
Recognized Trader Exporter: No
Spent Lead Acid Battery Importer: No
Spent Lead Acid Battery Exporter: No
Current Record: No
Non Storage Recycler Activity: Not reported
Electronic Manifest Broker: Not reported

Receive Date: 20080619
Handler Name: 945 BERGEN STREET LLC
Federal Waste Generator Description: Large Quantity Generator
State District Owner: Ny
Large Quantity Handler of Universal Waste: No
Recognized Trader Importer: Not reported
Recognized Trader Exporter: Not reported
Spent Lead Acid Battery Importer: Not reported
Spent Lead Acid Battery Exporter: Not reported
Current Record: Yes
Non Storage Recycler Activity: No
Electronic Manifest Broker: No

List of NAICS Codes and Descriptions:
NAICS Code: 811111
NAICS Description: GENERAL AUTOMOTIVE REPAIR

Facility Has Received Notices of Violations:
Violations: No Violations Found

Evaluation Action Summary:
Evaluations: No Evaluations Found

Manifest Facility Information:
EPA ID: NYR000227215
Country: USA
Name: NASSAU BREWING COMPANY LANDLORD LLC
Address: 945 BERGEN ST LOT 48
Address 2: Not reported

945 BERGEN STREET LLC (Continued) **1010329006**

City,State,Zip: BROOKLYN, NY 11238
Zip 4: Not reported
Location Address 1: 945 BERGEN ST LOT 48
Location Address 2: Not reported
Location City,State,Zip: BROOKLYN, NY 11238
Location Zip 4: Not reported
Facility Status: Not reported
Total Tanks: Not reported
Code: BP

Mailing:
Mailing Name: NASSAU BREWING COMPANY LANDLORD LLC
Mailing Contact: NASSAU BREWING CO
Mailing Address 1: 1000 DEAN ST #224
Mailing Address 2: Not reported
Mailing City,State,Zip: BROOKLYN, NY 11238
Mailing Zip 4: Not reported
Mailing Country: USA
Mailing Phone: 9173276860

Manifest Data:
Document ID: Not reported
Manifest Status: Not reported
Trans1 State ID: NJR000073536
Year: 2018
Trans2 State ID: Not reported
Generator Ship Date: 07/19/2016
Trans1 Recv Date: 07/19/2016
Trans2 Recv Date: Not reported
TSD Site Recv Date: 07/26/2016
Part A Recv Date: Not reported
Part B Recv Date: Not reported
Generator EPA ID: NYR000227215
Trans1 EPA ID: Not reported
Trans2 EPA ID: Not reported
TSDF ID 1: NJD002200046
TSDF ID 2: Not reported
Manifest Tracking Number: 006007222JJK
Import Indicator: N
Export Indicator: N
Discr Quantity Indicator: N
Discr Type Indicator: N
Discr Residue Indicator: N
Discr Partial Reject Indicator: N
Discr Full Reject Indicator: N
Manifest Ref Number: Not reported
Alt Facility RCRA ID: Not reported
Alt Facility Sign Date: Not reported
MGMT Method Type Code: H110
Waste Code a: CORROSIVE WASTE
Waste Code b: LEAD
Waste Code c: Not reported
Waste Code e: Not reported
Waste Code f: Not reported
Waste Code g: Not reported
Waste Code 1: Not reported
Waste Code 2: Not reported

945 BERGEN STREET LLC (Continued) **1010329006**

Waste Code 3:	Not reported
Waste Code 4:	Not reported
Waste Code 5:	Not reported
Waste Code 6:	Not reported
Quantity:	400
Units:	Pounds
Number of Containers:	2
Container Type:	Metal drums, barrels, kegs
Handling Method:	Treat
Specific Gravity:	1

EPA ID:	NYR000146076
Country:	USA
Name:	945 BERGEN STREET LLC
Address:	945 BERGEN ST
Address 2:	Not reported
City,State,Zip:	BROOKLYN, NY 11238
Zip 4:	Not reported
Location Address 1:	945 BERGEN STREET
Location Address 2:	Not reported
Location City,State,Zip:	BROOKLYN, NY 11238
Location Zip 4:	Not reported
Facility Status:	Not reported
Total Tanks:	Not reported
Code:	BP

Mailing:

Mailing Name:	945 BERGEN STREET LLC
Mailing Contact:	945 BERGEN STREET LLC
Mailing Address 1:	945 BERGEN ST
Mailing Address 2:	Not reported
Mailing City,State,Zip:	BROOKLYN, NY 11238
Mailing Zip 4:	Not reported
Mailing Country:	USA
Mailing Phone:	7183434440

Manifest Data:

Document ID:	Not reported
Manifest Status:	Not reported
Trans1 State ID:	NJR000050617
Year:	2018
Trans2 State ID:	NJD054126164
Generator Ship Date:	06/20/2007
Trans1 Recv Date:	06/20/2007
Trans2 Recv Date:	06/27/2007
TSD Site Recv Date:	06/28/2007
Part A Recv Date:	Not reported
Part B Recv Date:	Not reported
Generator EPA ID:	NYR000146076
Trans1 EPA ID:	Not reported
Trans2 EPA ID:	Not reported
TSDF ID 1:	CDD980756415
TSDF ID 2:	Not reported
Manifest Tracking Number:	001546615JJK
Import Indicator:	N
Export Indicator:	Y

945 BERGEN STREET LLC (Continued) **1010329006**

Discr Quantity Indicator:	Y
Discr Type Indicator:	N
Discr Residue Indicator:	N
Discr Partial Reject Indicator:	N
Discr Full Reject Indicator:	N
Manifest Ref Number:	Not reported
Alt Facility RCRA ID:	Not reported
Alt Facility Sign Date:	Not reported
MGMT Method Type Code:	H132
Waste Code a:	THE FOLLOWING SPENT HALOGENATED SOLVENTS USED IN DEGREASING: TETRACH
Waste Code b:	Not reported
Waste Code c:	Not reported
Waste Code e:	Not reported
Waste Code f:	Not reported
Waste Code g:	Not reported
Waste Code 1:	Not reported
Waste Code 2:	Not reported
Waste Code 3:	Not reported
Waste Code 4:	Not reported
Waste Code 5:	Not reported
Waste Code 6:	Not reported
Quantity:	23836
Units:	Pounds
Number of Containers:	1
Container Type:	Metal boxes, cartons, cases (including roll-offs)
Handling Method:	Treat
Specific Gravity:	1

Document ID:	Not reported
Manifest Status:	Not reported
Trans1 State ID:	NJR000050617
Year:	2018
Trans2 State ID:	NJD054126164
Generator Ship Date:	06/20/2007
Trans1 Recv Date:	06/20/2007
Trans2 Recv Date:	06/25/2007
TSD Site Recv Date:	06/25/2007
Part A Recv Date:	Not reported
Part B Recv Date:	Not reported
Generator EPA ID:	NYR000146076
Trans1 EPA ID:	Not reported
Trans2 EPA ID:	Not reported
TSDF ID 1:	NJD002200046
TSDF ID 2:	Not reported
Manifest Tracking Number:	001546626JJK
Import Indicator:	N
Export Indicator:	Y
Discr Quantity Indicator:	N
Discr Type Indicator:	N
Discr Residue Indicator:	N
Discr Partial Reject Indicator:	N
Discr Full Reject Indicator:	N
Manifest Ref Number:	Not reported
Alt Facility RCRA ID:	Not reported
Alt Facility Sign Date:	Not reported
MGMT Method Type Code:	H141
Waste Code a:	THE FOLLOWING SPENT HALOGENATED SOLVENTS USED IN DEGREASING: TETRACH

945 BERGEN STREET LLC (Continued) **1010329006**

Waste Code b:	Not reported
Waste Code c:	Not reported
Waste Code e:	Not reported
Waste Code f:	Not reported
Waste Code g:	Not reported
Waste Code 1:	Not reported
Waste Code 2:	Not reported
Waste Code 3:	Not reported
Waste Code 4:	Not reported
Waste Code 5:	Not reported
Waste Code 6:	Not reported
Quantity:	25000
Units:	Pounds
Number of Containers:	1
Container Type:	Metal boxes, cartons, cases (including roll-offs)
Handling Method:	Treat
Specific Gravity:	1

Facility Info:

EPA ID:	NYR000146076
Name:	945 BERGEN STREET, LLC
Address:	945 BERGEN ST
City,State,Zip:	BROOKLYN, NY 11238
County:	Not reported
Mailing Address:	E 28TH ST
Mailing City,State,Zip:	NEW YORK, NY 10016
Telephone:	Not reported
Emergency Telephone:	Not reported
Contact:	WILLIAM BURKE
Comments:	Not reported
SIC Code:	Not reported
County:	NY047
Municipal:	Not reported
Previous EPAID:	Not reported
Generator Flag:	Not reported
Transporter Flag:	Not reported
TSDF Flag:	Not reported
Name Change:	Not reported
Date Change:	Not reported

Manifest Data:

EPA ID:	NYR000146076
Manifest Number:	001546626JJK
Date Shipped:	06/20/2007
TSDF EPA ID:	NJD002200046
Transporter EPA ID:	NJR000050617
Transporter 2 EPA ID:	NJD054126164
Transporter 3 EPA ID:	Not reported
Transporter 4 EPA ID:	Not reported
Transporter 5 EPA ID:	Not reported
Transporter 6 EPA ID:	Not reported
Transporter 7 EPA ID:	Not reported
Transporter 8 EPA ID:	Not reported
Transporter 9 EPA ID:	Not reported
Transporter 10 EPA ID:	Not reported
Date Trans1 Transported Waste:	06/20/2007

945 BERGEN STREET LLC (Continued) **1010329006**

Date Trans2 Transported Waste:	06/25/2007
Date Trans3 Transported Waste:	Not reported
Date Trans4 Transported Waste:	Not reported
Date Trans5 Transported Waste:	Not reported
Date Trans6 Transported Waste:	Not reported
Date Trans7 Transported Waste:	Not reported
Date Trans8 Transported Waste:	Not reported
Date Trans9 Transported Waste:	Not reported
Date Trans10 Transported Waste:	Not reported
Date TSDF Received Waste:	06/25/2007
TSDF EPA Facility Name:	Not reported
QTY Units:	Not reported
Transporter SEQ ID:	Not reported
Transporter-1 Date:	Not reported
Waste SEQ ID:	Not reported
Waste Type Code 2:	Not reported
Waste Type Code 3:	Not reported
Waste Type Code 4:	Not reported
Waste Type Code 5:	Not reported
Waste Type Code 6:	Not reported
Date Accepted:	Not reported
Manifest Discrepancy Type:	Not reported
Data Entry Number:	Not reported
Was Load Rejected:	N
Reason Load Was Rejected:	Not reported

Waste:

Manifest Year:	Not reported
Waste Code:	F001
Hand Code:	H14
Quantity:	25000
Unit:	P

NYC OER:

Name:	945 BERGEN STREET (FRANKLIN AVENUE LOFTS - BERGEN STREET SIDE)
Address:	945 BERGEN STREET
City,State,Zip:	BROOKLYN, NY
Latitude:	40.676872
Longitude:	-73.956017
OER Project Numbers:	11TMP0223K,11RH-N223K,14CVCP254K
BBL:	3.01142004830114E+19
OER Program:	VCP (Enrolled), E/RD (Review)
Class:	Active (A)
Phase:	Closure
URL:	https://a002-epic.nyc.gov/app/workspace/876/docrepository
Postcode:	8
Community Board:	35
Council District:	305
Census Tract:	3331875
BIN:	3011420048
NTA:	Crown Heights North

525
East
1/2-1
0.923 mi.
4871 ft.

583 FRANKLIN AVENUE
583 FRANKLIN AVENUE
BROOKLYN, NY

NY NYC OER **S129932548**
N/A

Relative:
Higher

Actual:
81 ft.

NYC OER:

Name:	583 FRANKLIN AVENUE
Address:	583 FRANKLIN AVENUE
City,State,Zip:	BROOKLYN, NY
Latitude:	40.678535
Longitude:	-73.955161
OER Project Numbers:	14TMP0556K,14RHAZ556K,15CVCP157K
BBL:	3011990003
OER Program:	VCP (Enrolled), E/RD (Review)
Class:	Completed (C)
Phase:	Completed
URL:	https://a002-epic.nyc.gov/app/workspace/2514/docrepository
Postcode:	8
Community Board:	35
Council District:	221
Census Tract:	3425460
BIN:	3011997502
NTA:	Crown Heights North

526
ESE
1/2-1
0.938 mi.
4950 ft.

705 FRANKLIN AVENUE
705 FRANKLIN AVENUE
BROOKLYN, NY

NY NYC OER **S129932611**
N/A

Relative:
Higher

Actual:
107 ft.

NYC OER:

Name:	705 FRANKLIN AVENUE
Address:	705 FRANKLIN AVENUE
City,State,Zip:	BROOKLYN, NY
Latitude:	40.674468
Longitude:	-73.956584
OER Project Numbers:	18TMP0123K,18EH-N063K,19CVCP026K
BBL:	3012310001
OER Program:	VCP (Prospective), E/RD (Review)
Class:	Active (A)
Phase:	Approved Remedial Plan
URL:	https://a002-epic.nyc.gov/app/workspace/4701/docrepository
Postcode:	8
Community Board:	35
Council District:	221
Census Tract:	3345939
BIN:	3012310001
NTA:	Crown Heights North

527
NNE
1/2-1
0.940 mi.
4964 ft.

504 MYRTLE RESIDENTIAL
504 MYRTLE AVE
BROOKLYN, NY 11205

NY MANIFEST **S118091705**
NY NYC OER **N/A**

Relative:
Lower

Actual:
52 ft.

Manifest Facility Information:

EPA ID:	NYR000219105
Country:	USA
Name:	504 MYRTLE RESIDENTIAL
Address:	504 MYRTLE AVE
Address 2:	Not reported
City,State,Zip:	BROOKLYN, NY 11205
Zip 4:	Not reported
Location Address 1:	504 MYRTLE AVE
Location Address 2:	Not reported
Location City,State,Zip:	BROOKLYN, NY 11205
Location Zip 4:	Not reported
Facility Status:	Not reported
Total Tanks:	Not reported
Code:	BP

Mailing:

Mailing Name:	504 MYRTLE RESIDENTIAL
Mailing Contact:	504 MYRTLKE RESIDENTIAL OWNER LLC
Mailing Address 1:	825 THIRD AVE - 37TH FLOOR
Mailing Address 2:	Not reported
Mailing City,State,Zip:	NEW YORK, NY 10022
Mailing Zip 4:	Not reported
Mailing Country:	USA
Mailing Phone:	6467472232

Manifest Data:

Document ID:	Not reported
Manifest Status:	Not reported
Trans1 State ID:	PAD146714878
Year:	2018
Trans2 State ID:	Not reported
Generator Ship Date:	06/03/2015
Trans1 Recv Date:	06/03/2015
Trans2 Recv Date:	Not reported
TSD Site Recv Date:	06/03/2015
Part A Recv Date:	Not reported
Part B Recv Date:	Not reported
Generator EPA ID:	NYR000219105
Trans1 EPA ID:	Not reported
Trans2 EPA ID:	Not reported
TSDF ID 1:	PAD085690592
TSDF ID 2:	Not reported
Manifest Tracking Number:	013320601JJK
Import Indicator:	N
Export Indicator:	N
Discr Quantity Indicator:	Y
Discr Type Indicator:	N
Discr Residue Indicator:	N
Discr Partial Reject Indicator:	N
Discr Full Reject Indicator:	N
Manifest Ref Number:	Not reported
Alt Facility RCRA ID:	Not reported

504 MYRTLE RESIDENTIAL (Continued) **S118091705**

Alt Facility Sign Date:	Not reported
MGMT Method Type Code:	H110
Waste Code a:	Not reported
Waste Code b:	LEAD
Waste Code c:	Not reported
Waste Code e:	Not reported
Waste Code f:	Not reported
Waste Code g:	Not reported
Waste Code 1:	Not reported
Waste Code 2:	Not reported
Waste Code 3:	Not reported
Waste Code 4:	Not reported
Waste Code 5:	Not reported
Waste Code 6:	Not reported
Quantity:	47660
Units:	Pounds
Number of Containers:	1
Container Type:	Dump truck
Handling Method:	Treat
Specific Gravity:	1

Document ID:	Not reported
Manifest Status:	Not reported
Trans1 State ID:	PAD146714878
Year:	2018
Trans2 State ID:	Not reported
Generator Ship Date:	06/03/2015
Trans1 Recv Date:	06/03/2015
Trans2 Recv Date:	Not reported
TSD Site Recv Date:	06/03/2015
Part A Recv Date:	Not reported
Part B Recv Date:	Not reported
Generator EPA ID:	NYR000219105
Trans1 EPA ID:	Not reported
Trans2 EPA ID:	Not reported
TSDF ID 1:	PAD085690592
TSDF ID 2:	Not reported
Manifest Tracking Number:	013320603JJK
Import Indicator:	N
Export Indicator:	N
Discr Quantity Indicator:	Y
Discr Type Indicator:	N
Discr Residue Indicator:	N
Discr Partial Reject Indicator:	N
Discr Full Reject Indicator:	N
Manifest Ref Number:	Not reported
Alt Facility RCRA ID:	Not reported
Alt Facility Sign Date:	Not reported
MGMT Method Type Code:	H110
Waste Code a:	Not reported
Waste Code b:	LEAD
Waste Code c:	Not reported
Waste Code e:	Not reported
Waste Code f:	Not reported
Waste Code g:	Not reported
Waste Code 1:	Not reported
Waste Code 2:	Not reported

504 MYRTLE RESIDENTIAL (Continued) **S118091705**

Waste Code 3:	Not reported
Waste Code 4:	Not reported
Waste Code 5:	Not reported
Waste Code 6:	Not reported
Quantity:	47380
Units:	Pounds
Number of Containers:	1
Container Type:	Dump truck
Handling Method:	Treat
Specific Gravity:	1

Document ID:	Not reported
Manifest Status:	Not reported
Trans1 State ID:	PAD146714878
Year:	2018
Trans2 State ID:	Not reported
Generator Ship Date:	06/03/2015
Trans1 Recv Date:	06/03/2015
Trans2 Recv Date:	Not reported
TSD Site Recv Date:	06/03/2015
Part A Recv Date:	Not reported
Part B Recv Date:	Not reported
Generator EPA ID:	NYR000219105
Trans1 EPA ID:	Not reported
Trans2 EPA ID:	Not reported
TSDF ID 1:	PAD085690592
TSDF ID 2:	Not reported
Manifest Tracking Number:	013320604JJK
Import Indicator:	N
Export Indicator:	N
Discr Quantity Indicator:	Y
Discr Type Indicator:	N
Discr Residue Indicator:	N
Discr Partial Reject Indicator:	N
Discr Full Reject Indicator:	N
Manifest Ref Number:	Not reported
Alt Facility RCRA ID:	Not reported
Alt Facility Sign Date:	Not reported
MGMT Method Type Code:	H110
Waste Code a:	Not reported
Waste Code b:	LEAD
Waste Code c:	Not reported
Waste Code e:	Not reported
Waste Code f:	Not reported
Waste Code g:	Not reported
Waste Code 1:	Not reported
Waste Code 2:	Not reported
Waste Code 3:	Not reported
Waste Code 4:	Not reported
Waste Code 5:	Not reported
Waste Code 6:	Not reported
Quantity:	49660
Units:	Pounds
Number of Containers:	1
Container Type:	Dump truck
Handling Method:	Treat
Specific Gravity:	1

504 MYRTLE RESIDENTIAL (Continued) **S118091705**

Document ID:	Not reported
Manifest Status:	Not reported
Trans1 State ID:	PAD146714878
Year:	2018
Trans2 State ID:	Not reported
Generator Ship Date:	05/29/2015
Trans1 Recv Date:	05/29/2015
Trans2 Recv Date:	Not reported
TSD Site Recv Date:	05/29/2015
Part A Recv Date:	Not reported
Part B Recv Date:	Not reported
Generator EPA ID:	NYR000219105
Trans1 EPA ID:	Not reported
Trans2 EPA ID:	Not reported
TSDF ID 1:	PAD085690592
TSDF ID 2:	Not reported
Manifest Tracking Number:	013320589JJK
Import Indicator:	N
Export Indicator:	N
Discr Quantity Indicator:	Y
Discr Type Indicator:	N
Discr Residue Indicator:	N
Discr Partial Reject Indicator:	N
Discr Full Reject Indicator:	N
Manifest Ref Number:	Not reported
Alt Facility RCRA ID:	Not reported
Alt Facility Sign Date:	Not reported
MGMT Method Type Code:	H110
Waste Code a:	Not reported
Waste Code b:	LEAD
Waste Code c:	Not reported
Waste Code e:	Not reported
Waste Code f:	Not reported
Waste Code g:	Not reported
Waste Code 1:	Not reported
Waste Code 2:	Not reported
Waste Code 3:	Not reported
Waste Code 4:	Not reported
Waste Code 5:	Not reported
Waste Code 6:	Not reported
Quantity:	52720
Units:	Pounds
Number of Containers:	1
Container Type:	Dump truck
Handling Method:	Treat
Specific Gravity:	1

Document ID:	Not reported
Manifest Status:	Not reported
Trans1 State ID:	PAD146714878
Year:	2018
Trans2 State ID:	Not reported
Generator Ship Date:	05/29/2015
Trans1 Recv Date:	05/29/2015
Trans2 Recv Date:	Not reported
TSD Site Recv Date:	05/29/2015
Part A Recv Date:	Not reported

504 MYRTLE RESIDENTIAL (Continued) **S118091705**

Part B Recv Date:	Not reported
Generator EPA ID:	NYR000219105
Trans1 EPA ID:	Not reported
Trans2 EPA ID:	Not reported
TSDF ID 1:	PAD085690592
TSDF ID 2:	Not reported
Manifest Tracking Number:	013320590JJK
Import Indicator:	N
Export Indicator:	N
Discr Quantity Indicator:	Y
Discr Type Indicator:	N
Discr Residue Indicator:	N
Discr Partial Reject Indicator:	N
Discr Full Reject Indicator:	N
Manifest Ref Number:	Not reported
Alt Facility RCRA ID:	Not reported
Alt Facility Sign Date:	Not reported
MGMT Method Type Code:	H110
Waste Code a:	Not reported
Waste Code b:	LEAD
Waste Code c:	Not reported
Waste Code e:	Not reported
Waste Code f:	Not reported
Waste Code g:	Not reported
Waste Code 1:	Not reported
Waste Code 2:	Not reported
Waste Code 3:	Not reported
Waste Code 4:	Not reported
Waste Code 5:	Not reported
Waste Code 6:	Not reported
Quantity:	57860
Units:	Pounds
Number of Containers:	1
Container Type:	Dump truck
Handling Method:	Treat
Specific Gravity:	1

Document ID:	Not reported
Manifest Status:	Not reported
Trans1 State ID:	PAD146714878
Year:	2018
Trans2 State ID:	Not reported
Generator Ship Date:	05/29/2015
Trans1 Recv Date:	05/29/2015
Trans2 Recv Date:	Not reported
TSD Site Recv Date:	05/29/2015
Part A Recv Date:	Not reported
Part B Recv Date:	Not reported
Generator EPA ID:	NYR000219105
Trans1 EPA ID:	Not reported
Trans2 EPA ID:	Not reported
TSDF ID 1:	PAD085690592
TSDF ID 2:	Not reported
Manifest Tracking Number:	013320592JJK
Import Indicator:	N
Export Indicator:	N
Discr Quantity Indicator:	Y

504 MYRTLE RESIDENTIAL (Continued) **S118091705**

Discr Type Indicator:	N
Discr Residue Indicator:	N
Discr Partial Reject Indicator:	N
Discr Full Reject Indicator:	N
Manifest Ref Number:	Not reported
Alt Facility RCRA ID:	Not reported
Alt Facility Sign Date:	Not reported
MGMT Method Type Code:	H110
Waste Code a:	Not reported
Waste Code b:	LEAD
Waste Code c:	Not reported
Waste Code e:	Not reported
Waste Code f:	Not reported
Waste Code g:	Not reported
Waste Code 1:	Not reported
Waste Code 2:	Not reported
Waste Code 3:	Not reported
Waste Code 4:	Not reported
Waste Code 5:	Not reported
Waste Code 6:	Not reported
Quantity:	46340
Units:	Pounds
Number of Containers:	1
Container Type:	Dump truck
Handling Method:	Treat
Specific Gravity:	1
Document ID:	Not reported
Manifest Status:	Not reported
Trans1 State ID:	PAD146714878
Year:	2018
Trans2 State ID:	Not reported
Generator Ship Date:	05/27/2015
Trans1 Recv Date:	05/27/2015
Trans2 Recv Date:	Not reported
TSD Site Recv Date:	05/27/2015
Part A Recv Date:	Not reported
Part B Recv Date:	Not reported
Generator EPA ID:	NYR000219105
Trans1 EPA ID:	Not reported
Trans2 EPA ID:	Not reported
TSDF ID 1:	PAD085690592
TSDF ID 2:	Not reported
Manifest Tracking Number:	013320588JJK
Import Indicator:	Y
Export Indicator:	N
Discr Quantity Indicator:	N
Discr Type Indicator:	N
Discr Residue Indicator:	N
Discr Partial Reject Indicator:	N
Discr Full Reject Indicator:	N
Manifest Ref Number:	Not reported
Alt Facility RCRA ID:	Not reported
Alt Facility Sign Date:	Not reported
MGMT Method Type Code:	H110
Waste Code a:	Not reported
Waste Code b:	LEAD

504 MYRTLE RESIDENTIAL (Continued) **S118091705**

Waste Code c:	Not reported
Waste Code e:	Not reported
Waste Code f:	Not reported
Waste Code g:	Not reported
Waste Code 1:	Not reported
Waste Code 2:	Not reported
Waste Code 3:	Not reported
Waste Code 4:	Not reported
Waste Code 5:	Not reported
Waste Code 6:	Not reported
Quantity:	50300
Units:	Pounds
Number of Containers:	1
Container Type:	Dump truck
Handling Method:	Treat
Specific Gravity:	1
Document ID:	Not reported
Manifest Status:	Not reported
Trans1 State ID:	PAD146714878
Year:	2018
Trans2 State ID:	Not reported
Generator Ship Date:	06/01/2015
Trans1 Recv Date:	06/01/2015
Trans2 Recv Date:	Not reported
TSD Site Recv Date:	06/01/2015
Part A Recv Date:	Not reported
Part B Recv Date:	Not reported
Generator EPA ID:	NYR000219105
Trans1 EPA ID:	Not reported
Trans2 EPA ID:	Not reported
TSDF ID 1:	PAD085690592
TSDF ID 2:	Not reported
Manifest Tracking Number:	013320593JJK
Import Indicator:	N
Export Indicator:	N
Discr Quantity Indicator:	Y
Discr Type Indicator:	N
Discr Residue Indicator:	N
Discr Partial Reject Indicator:	N
Discr Full Reject Indicator:	N
Manifest Ref Number:	Not reported
Alt Facility RCRA ID:	Not reported
Alt Facility Sign Date:	Not reported
MGMT Method Type Code:	H110
Waste Code a:	Not reported
Waste Code b:	LEAD
Waste Code c:	Not reported
Waste Code e:	Not reported
Waste Code f:	Not reported
Waste Code g:	Not reported
Waste Code 1:	Not reported
Waste Code 2:	Not reported
Waste Code 3:	Not reported
Waste Code 4:	Not reported
Waste Code 5:	Not reported
Waste Code 6:	Not reported

504 MYRTLE RESIDENTIAL (Continued) **S118091705**

Quantity:	46480
Units:	Pounds
Number of Containers:	1
Container Type:	Dump truck
Handling Method:	Treat
Specific Gravity:	1
Document ID:	Not reported
Manifest Status:	Not reported
Trans1 State ID:	PAD146714878
Year:	2018
Trans2 State ID:	Not reported
Generator Ship Date:	06/01/2015
Trans1 Recv Date:	06/01/2015
Trans2 Recv Date:	Not reported
TSD Site Recv Date:	06/01/2015
Part A Recv Date:	Not reported
Part B Recv Date:	Not reported
Generator EPA ID:	NYR000219105
Trans1 EPA ID:	Not reported
Trans2 EPA ID:	Not reported
TSDF ID 1:	PAD085690592
TSDF ID 2:	Not reported
Manifest Tracking Number:	013320594JJK
Import Indicator:	N
Export Indicator:	N
Discr Quantity Indicator:	Y
Discr Type Indicator:	N
Discr Residue Indicator:	N
Discr Partial Reject Indicator:	N
Discr Full Reject Indicator:	N
Manifest Ref Number:	Not reported
Alt Facility RCRA ID:	Not reported
Alt Facility Sign Date:	Not reported
MGMT Method Type Code:	H110
Waste Code a:	Not reported
Waste Code b:	LEAD
Waste Code c:	Not reported
Waste Code e:	Not reported
Waste Code f:	Not reported
Waste Code g:	Not reported
Waste Code 1:	Not reported
Waste Code 2:	Not reported
Waste Code 3:	Not reported
Waste Code 4:	Not reported
Waste Code 5:	Not reported
Waste Code 6:	Not reported
Quantity:	44340
Units:	Pounds
Number of Containers:	1
Container Type:	Dump truck
Handling Method:	Treat
Specific Gravity:	1
Document ID:	Not reported
Manifest Status:	Not reported
Trans1 State ID:	PAD146714878

504 MYRTLE RESIDENTIAL (Continued) **S118091705**

Year:	2018
Trans2 State ID:	Not reported
Generator Ship Date:	06/01/2015
Trans1 Recv Date:	06/01/2015
Trans2 Recv Date:	Not reported
TSD Site Recv Date:	06/01/2015
Part A Recv Date:	Not reported
Part B Recv Date:	Not reported
Generator EPA ID:	NYR000219105
Trans1 EPA ID:	Not reported
Trans2 EPA ID:	Not reported
TSDF ID 1:	PAD085690592
TSDF ID 2:	Not reported
Manifest Tracking Number:	013320595JJK
Import Indicator:	N
Export Indicator:	N
Discr Quantity Indicator:	Y
Discr Type Indicator:	N
Discr Residue Indicator:	N
Discr Partial Reject Indicator:	N
Discr Full Reject Indicator:	N
Manifest Ref Number:	Not reported
Alt Facility RCRA ID:	Not reported
Alt Facility Sign Date:	Not reported
MGMT Method Type Code:	H110
Waste Code a:	Not reported
Waste Code b:	LEAD
Waste Code c:	Not reported
Waste Code e:	Not reported
Waste Code f:	Not reported
Waste Code g:	Not reported
Waste Code 1:	Not reported
Waste Code 2:	Not reported
Waste Code 3:	Not reported
Waste Code 4:	Not reported
Waste Code 5:	Not reported
Waste Code 6:	Not reported
Quantity:	47920
Units:	Pounds
Number of Containers:	1
Container Type:	Dump truck
Handling Method:	Treat
Specific Gravity:	1

Document ID:	Not reported
Manifest Status:	Not reported
Trans1 State ID:	PAD146714878
Year:	2018
Trans2 State ID:	Not reported
Generator Ship Date:	06/01/2015
Trans1 Recv Date:	06/01/2015
Trans2 Recv Date:	Not reported
TSD Site Recv Date:	06/01/2015
Part A Recv Date:	Not reported
Part B Recv Date:	Not reported
Generator EPA ID:	NYR000219105
Trans1 EPA ID:	Not reported

504 MYRTLE RESIDENTIAL (Continued) **S118091705**

Trans2 EPA ID:	Not reported
TSDF ID 1:	PAD085690592
TSDF ID 2:	Not reported
Manifest Tracking Number:	013320596JJK
Import Indicator:	N
Export Indicator:	N
Discr Quantity Indicator:	Y
Discr Type Indicator:	N
Discr Residue Indicator:	N
Discr Partial Reject Indicator:	N
Discr Full Reject Indicator:	N
Manifest Ref Number:	Not reported
Alt Facility RCRA ID:	Not reported
Alt Facility Sign Date:	Not reported
MGMT Method Type Code:	H110
Waste Code a:	Not reported
Waste Code b:	LEAD
Waste Code c:	Not reported
Waste Code e:	Not reported
Waste Code f:	Not reported
Waste Code g:	Not reported
Waste Code 1:	Not reported
Waste Code 2:	Not reported
Waste Code 3:	Not reported
Waste Code 4:	Not reported
Waste Code 5:	Not reported
Waste Code 6:	Not reported
Quantity:	49700
Units:	Pounds
Number of Containers:	1
Container Type:	Dump truck
Handling Method:	Treat
Specific Gravity:	1

Click this hyperlink while viewing on your computer to access
6 additional NY MANIFEST: record(s) in the EDR Site Report.

NYC OER:

Name:	504 MYRTLE AVENUE
Address:	504 MYRTLE AVENUE
City,State,Zip:	BROOKLYN, NY
Latitude:	40.693525
Longitude:	-73.964844
OER Project Numbers:	11TMP0358K,11EH-N358K,13CVCP110K
BBL:	3.0190500303019001E+59
OER Program:	VCP (Enrolled), E/RD (Review)
Class:	Completed (C)
Phase:	Site Management
URL:	https://a002-epic.nyc.gov/app/workspace/840/docrepository
Postcode:	2
Community Board:	35
Council District:	193
Census Tract:	3424731
BIN:	3019057503
NTA:	Clinton Hill

528 WSW 1/2-1 0.987 mi. 5213 ft.

PATTERSON CHEMICAL CO INC
102 3RD ST
BROOKLYN, NY 11231

CORRACTS **1000403436**
RCRA-TSDF **NYD980592471**
RCRA NonGen / NLR
FINDS
ECHO

Relative: Lower

Actual: 17 ft.

CORRACTS:

Name:	PATTERSON CHEMICAL CO INC
Address:	102 3RD ST
Address 2:	Not reported
EPA ID:	NYD980592471
Area Name:	SITEWIDE
Corrective Action:	RFA INITIATION
Actual Date:	19931119
Air Release Indicator:	Not reported
Groundwater Release Indicator:	Not reported
Soil Release Indicator:	Not reported
Surface Water Release Indicator:	Not reported

Name:	PATTERSON CHEMICAL CO INC
Address:	102 3RD ST
Address 2:	Not reported
EPA ID:	NYD980592471
Area Name:	SITEWIDE
Corrective Action:	RFA COMPLETED
Actual Date:	19940920
Air Release Indicator:	Not reported
Groundwater Release Indicator:	Not reported
Soil Release Indicator:	Not reported
Surface Water Release Indicator:	Not reported

Name:	PATTERSON CHEMICAL CO INC
Address:	102 3RD ST
Address 2:	Not reported
EPA ID:	NYD980592471
Area Name:	SITEWIDE
Corrective Action:	CA PRIORITIZATION-LOW CA PRIORITY
Actual Date:	19940527
Air Release Indicator:	Not reported
Groundwater Release Indicator:	Not reported
Soil Release Indicator:	Not reported
Surface Water Release Indicator:	Not reported

RCRA TSDF:

Treatment Storage and Disposal Type:	Storage
Full Enforcement Universe:	Not reported
Corrective Action Workload Universe:	No
Permit Renewals Workload Universe:	Not reported
Permit Workload Universe:	Not reported
Permit Progress Universe:	Storage
Post-Closure Workload Universe:	Not reported
Closure Workload Universe:	Not reported
Operating TSDF Universe:	Not reported
Commercial TSD Indicator:	No
Active Site Fed-Reg Treatment Storage and Disposal Facility:	Not reported
Active Site Converter Treatment storage and Disposal Facility:	Not reported
Active Site State-Reg Treatment Storage and Disposal Facility:	Not reported
TSDFs Potentially Subject to CA Under 3004 (u)/(v) Universe:	No
TSDFs Only Subject to CA under Discretionary Auth Universe:	Yes

PATTERSON CHEMICAL CO INC (Continued) **1000403436**

RCRA Listings:

Date Form Received by Agency:	20070101
Handler Name:	Patterson Chemical Co Inc
Handler Address:	3RD ST
Handler City,State,Zip:	BROOKLYN, NY 11231
EPA ID:	NYD980592471
Contact Name:	MOE STONE
Contact Address:	3RD ST
Contact City,State,Zip:	BROOKLYN, NY 11231
Contact Telephone:	718-855-7676
Contact Fax:	Not reported
Contact Email:	Not reported
Contact Title:	Not reported
EPA Region:	02
Land Type:	Not reported
Federal Waste Generator Description:	Not a generator, verified
Non-Notifier:	Not reported
Biennial Report Cycle:	Not reported
Accessibility:	Not reported
Active Site Indicator:	Not reported
State District Owner:	Ny
State District:	NYSDEC R2
Mailing Address:	3RD ST
Mailing City,State,Zip:	BROOKLYN, NY 11231
Owner Name:	Ace Terminals
Owner Type:	Private
Operator Name:	Patterson Chemical Co Inc
Operator Type:	Private
Short-Term Generator Activity:	No
Importer Activity:	No
Mixed Waste Generator:	No
Transporter Activity:	No
Transfer Facility Activity:	No
Recycler Activity with Storage:	No
Small Quantity On-Site Burner Exemption:	No
Smelting Melting and Refining Furnace Exemption:	No
Underground Injection Control:	No
Off-Site Waste Receipt:	No
Universal Waste Indicator:	No
Universal Waste Destination Facility:	No
Federal Universal Waste:	No
Active Site State-Reg Handler:	---
Federal Facility Indicator:	Not reported
Hazardous Secondary Material Indicator:	N
Sub-Part K Indicator:	Not reported
2018 GPRA Permit Baseline:	Not on the Baseline
2018 GPRA Renewals Baseline:	Not on the Baseline
202 GPRA Corrective Action Baseline:	No
Subject to Corrective Action Universe:	Yes
Non-TSDFs Where RCRA CA has Been Imposed Universe:	No
Corrective Action Priority Ranking:	Low
Environmental Control Indicator:	No
Institutional Control Indicator:	No
Human Exposure Controls Indicator:	N/A
Groundwater Controls Indicator:	N/A
Significant Non-Complier Universe:	No
Unaddressed Significant Non-Complier Universe:	No

PATTERSON CHEMICAL CO INC (Continued) **1000403436**

Addressed Significant Non-Complier Universe:	No
Significant Non-Complier With a Compliance Schedule Universe:	No
Financial Assurance Required:	Not reported
Handler Date of Last Change:	20150414
Recognized Trader-Importer:	No
Recognized Trader-Exporter:	No
Importer of Spent Lead Acid Batteries:	No
Exporter of Spent Lead Acid Batteries:	No
Recycler Activity Without Storage:	No
Manifest Broker:	No
Sub-Part P Indicator:	No

Hazardous Waste Summary:

Waste Code:	D000
Waste Description:	Not Defined
Waste Code:	D001
Waste Description:	Ignitable Waste
Waste Code:	D002
Waste Description:	Corrosive Waste
Waste Code:	D003
Waste Description:	Reactive Waste
Waste Code:	F001
Waste Description:	The Following Spent Halogenated Solvents Used In Degreasing: Tetrachloroethylene, Trichlorethylene, Methylene Chloride, 1,1,1-Trichloroethane, Carbon Tetrachloride And Chlorinated Fluorocarbons; All Spent Solvent Mixtures/Blends Used In Degreasing Containing, Before Use, A Total Of Ten Percent Or More (By Volume) Of One Or More Of The Above Halogenated Solvents Or Those Solvents Listed In F002, F004, And F005; And Still Bottoms From The Recovery Of These Spent Solvents And Spent Solvent Mixtures.
Waste Code:	F002
Waste Description:	The Following Spent Halogenated Solvents: Tetrachloroethylene, Methylene Chloride, Trichloroethylene, 1,1,1-Trichloroethane, Chlorobenzene, 1,1,2-Trichloro-1,2,2-Trifluoroethane, Ortho-Dichlorobenzene, Trichlorofluoromethane, And 1,1,2, Trichloroethane; All Spent Solvent Mixtures/Blends Containing, Before Use, A Total Of Ten Percent Or More (By Volume) Of One Or More Of The Above Halogenated Solvents Or Those Solvents Listed In F001, F004, And F005; And Still Bottoms From The Recovery Of These Spent Solvents And Spent Solvent Mixtures.
Waste Code:	F003
Waste Description:	The Following Spent Nonhalogenated Solvents: Xylene, Acetone, Ethyl Acetate, Ethyl Benzene, Ethyl Ether, Methyl Isobutyl Ketone, N-Butyl Alcohol, Cyclohexanone, And Methanol; All Spent Solvent Mixtures/Blends Containing, Before Use, Only The Above Spent Nonhalogenated Solvents; And All Spent Solvent Mixtures/Blends Containing, Before Use, One Or More Of The Above Nonhalogenated Solvents, And A Total Of Ten Percent Or More (By Volume) Of One Or More Of Those Solvents Listed In F001, F002, F004, And F005; And Still Bottoms From The Recovery Of These Spent Solvents And Spent Solvent

PATTERSON CHEMICAL CO INC (Continued) **1000403436**

Mixtures.

Waste Code: F005
Waste Description: The Following Spent Nonhalogenated Solvents: Toluene, Methyl Ethyl Ketone, Carbon Disulfide, Isobutanol, Pyridine, Benzene, 2-Ethoxyethanol, And 2-Nitropropane; All Spent Solvent Mixtures/Blends Containing, Before Use, A Total Of Ten Percent Or More (By Volume) Of One Or More Of The Above Nonhalogenated Solvents Or Those Solvents Listed In F001, F002, Or F004; And Still Bottoms From The Recovery Of These Spent Solvents And Spent Solvent Mixtures.

Waste Code: F006
Waste Description: Wastewater Treatment Sludges From Electroplating Operations, Except From The Following Processes: (1) Sulfuric Acid Anodizing Of Aluminum; (2) Tin Plating On Carbon Steel; (3) Zinc Plating (Segregated Basis) On Carbon Steel; (4) Aluminum Or Zinc-Aluminum Plating On Carbon Steel; (5) Cleaning/Stripping Associated With Tin, Zinc, And Aluminum Plating On Carbon Steel; And (6) Chemical Etching And Milling Of Aluminum.

Waste Code: F007
Waste Description: Spent Cyanide Plating Bath Solutions From Electroplating Operations.

Waste Code: F008
Waste Description: Plating Bath Residues From The Bottom Of Plating Baths From Electroplating Operations In Which Cyanides Are Used In The Process.

Waste Code: F009
Waste Description: Spent Stripping And Cleaning Bath Solutions From Electroplating Operations In Which Cyanides Are Used In The Process.

Waste Code: F010
Waste Description: Quenching Bath Residues From Oil Baths From Metal Heat Treating Operations In Which Cyanides Are Used In The Process.

Waste Code: F012
Waste Description: Quenching Wastewater Treatment Sludges From Metal Heat Treating Operations In Which Cyanides Are Used In The Process.

Waste Code: F017
Waste Description: Not Defined

Waste Code: F018
Waste Description: Not Defined

Waste Code: K086
Waste Description: Solvent Washes And Sludges, Caustic Washes And Sludges, Or Water Washes And Sludges From Cleaning Tubs And Equipment Used In The Formulation Of Ink From Pigments, Driers, Soaps, And Stabilizers Containing Chromium And Lead.

Waste Code: P030
Waste Description: Cyanides (Soluble Cyanide Salts), Not Otherwise Specified

Waste Code: U101
Waste Description: 2,4-Dimethylphenol (Or) Phenol, 2,4-Dimethyl-

PATTERSON CHEMICAL CO INC (Continued) **1000403436**

Handler - Owner Operator:
Owner/Operator Indicator: Owner
Owner/Operator Name: ACE TERMINALS
Legal Status: Private
Date Became Current: Not reported
Date Ended Current: Not reported
Owner/Operator Address: 102 3RD ST
Owner/Operator City,State,Zip: BROOKLYN, NY 11231
Owner/Operator Telephone: 212-855-7676
Owner/Operator Telephone Ext: Not reported
Owner/Operator Fax: Not reported
Owner/Operator Email: Not reported

Owner/Operator Indicator: Operator
Owner/Operator Name: PATTERSON CHEMICAL CO INC
Legal Status: Private
Date Became Current: Not reported
Date Ended Current: Not reported
Owner/Operator Address: 102 THIRD STREET
Owner/Operator City,State,Zip: OPERCITY, NY 99999
Owner/Operator Telephone: 212-855-7676
Owner/Operator Telephone Ext: Not reported
Owner/Operator Fax: Not reported
Owner/Operator Email: Not reported

Owner/Operator Indicator: Operator
Owner/Operator Name: PATTERSON CHEMICAL CO INC
Legal Status: Private
Date Became Current: Not reported
Date Ended Current: Not reported
Owner/Operator Address: 102 THIRD STREET
Owner/Operator City,State,Zip: OPERCITY, NY 99999
Owner/Operator Telephone: 212-855-7676
Owner/Operator Telephone Ext: Not reported
Owner/Operator Fax: Not reported
Owner/Operator Email: Not reported

Owner/Operator Indicator: Owner
Owner/Operator Name: ACE TERMINALS
Legal Status: Private
Date Became Current: Not reported
Date Ended Current: Not reported
Owner/Operator Address: 102 3RD ST
Owner/Operator City,State,Zip: BROOKLYN, NY 11231
Owner/Operator Telephone: 212-855-7676
Owner/Operator Telephone Ext: Not reported
Owner/Operator Fax: Not reported
Owner/Operator Email: Not reported

Historic Generators:
Receive Date: 19801119
Handler Name: PATTERSON CHEMICAL CO INC
Federal Waste Generator Description: Not a generator, verified
State District Owner: Ny
Large Quantity Handler of Universal Waste: No
Recognized Trader Importer: No

PATTERSON CHEMICAL CO INC (Continued) **1000403436**

Recognized Trader Exporter: No
Spent Lead Acid Battery Importer: No
Spent Lead Acid Battery Exporter: No
Current Record: No
Non Storage Recycler Activity: Not reported
Electronic Manifest Broker: Not reported

Receive Date: 19791231
Handler Name: PATTERSON CHEMICAL CO INC
Federal Waste Generator Description: Not a generator, verified
State District Owner: Ny
Large Quantity Handler of Universal Waste: No
Recognized Trader Importer: No
Recognized Trader Exporter: No
Spent Lead Acid Battery Importer: No
Spent Lead Acid Battery Exporter: No
Current Record: No
Non Storage Recycler Activity: Not reported
Electronic Manifest Broker: Not reported

Receive Date: 20060101
Handler Name: PATTERSON CHEMICAL CO INC
Federal Waste Generator Description: Not a generator, verified
State District Owner: Ny
Large Quantity Handler of Universal Waste: No
Recognized Trader Importer: No
Recognized Trader Exporter: No
Spent Lead Acid Battery Importer: No
Spent Lead Acid Battery Exporter: No
Current Record: No
Non Storage Recycler Activity: Not reported
Electronic Manifest Broker: Not reported

Receive Date: 20070101
Handler Name: PATTERSON CHEMICAL CO INC
Federal Waste Generator Description: Not a generator, verified
State District Owner: Ny
Large Quantity Handler of Universal Waste: No
Recognized Trader Importer: No
Recognized Trader Exporter: No
Spent Lead Acid Battery Importer: No
Spent Lead Acid Battery Exporter: No
Current Record: Yes
Non Storage Recycler Activity: Not reported
Electronic Manifest Broker: Not reported

Receive Date: 19800725
Handler Name: PATTERSON CHEMICAL CO INC
Federal Waste Generator Description: Not a generator, verified
State District Owner: Ny
Large Quantity Handler of Universal Waste: No
Recognized Trader Importer: No
Recognized Trader Exporter: No
Spent Lead Acid Battery Importer: No
Spent Lead Acid Battery Exporter: No
Current Record: No
Non Storage Recycler Activity: Not reported

PATTERSON CHEMICAL CO INC (Continued) **1000403436**

Electronic Manifest Broker: Not reported

List of NAICS Codes and Descriptions:
NAICS Code: 48411
NAICS Description: GENERAL FREIGHT TRUCKING, LOCAL

NAICS Code: 49311
NAICS Description: GENERAL WAREHOUSING AND STORAGE

Has the Facility Received Notices of Violations:
Found Violation: No
Agency Which Determined Violation: Not reported
Violation Short Description: Not reported
Date Violation was Determined: Not reported
Actual Return to Compliance Date: Not reported
Return to Compliance Qualifier: Not reported
Violation Responsible Agency: Not reported
Scheduled Compliance Date: Not reported
Enforcement Identifier: Not reported
Date of Enforcement Action: Not reported
Enforcement Responsible Agency: Not reported
Enforcement Docket Number: Not reported
Enforcement Attorney: Not reported
Corrective Action Component: Not reported
Appeal Initiated Date: Not reported
Appeal Resolution Date: Not reported
Disposition Status Date: Not reported
Disposition Status: Not reported
Disposition Status Description: Not reported
Consent/Final Order Sequence Number: Not reported
Consent/Final Order Respondent Name: Not reported
Consent/Final Order Lead Agency: Not reported
Enforcement Type: Not reported
Enforcement Responsible Person: Not reported
Enforcement Responsible Sub-Organization: Not reported
SEP Sequence Number: Not reported
SEP Expenditure Amount: Not reported
SEP Scheduled Completion Date: Not reported
SEP Actual Date: Not reported
SEP Defaulted Date: Not reported
SEP Type: Not reported
SEP Type Description: Not reported
Proposed Amount: Not reported
Final Monetary Amount: Not reported
Paid Amount: Not reported
Final Count: Not reported
Final Amount: Not reported

Found Violation: No
Agency Which Determined Violation: Not reported
Violation Short Description: Not reported
Date Violation was Determined: Not reported
Actual Return to Compliance Date: Not reported
Return to Compliance Qualifier: Not reported
Violation Responsible Agency: Not reported
Scheduled Compliance Date: Not reported

PATTERSON CHEMICAL CO INC (Continued) **1000403436**

Enforcement Identifier: Not reported
Date of Enforcement Action: Not reported
Enforcement Responsible Agency: Not reported
Enforcement Docket Number: Not reported
Enforcement Attorney: Not reported
Corrective Action Component: Not reported
Appeal Initiated Date: Not reported
Appeal Resolution Date: Not reported
Disposition Status Date: Not reported
Disposition Status: Not reported
Disposition Status Description: Not reported
Consent/Final Order Sequence Number: Not reported
Consent/Final Order Respondent Name: Not reported
Consent/Final Order Lead Agency: Not reported
Enforcement Type: Not reported
Enforcement Responsible Person: Not reported
Enforcement Responsible Sub-Organization: Not reported
SEP Sequence Number: Not reported
SEP Expenditure Amount: Not reported
SEP Scheduled Completion Date: Not reported
SEP Actual Date: Not reported
SEP Defaulted Date: Not reported
SEP Type: Not reported
SEP Type Description: Not reported
Proposed Amount: Not reported
Final Monetary Amount: Not reported
Paid Amount: Not reported
Final Count: Not reported
Final Amount: Not reported

Found Violation: No
Agency Which Determined Violation: Not reported
Violation Short Description: Not reported
Date Violation was Determined: Not reported
Actual Return to Compliance Date: Not reported
Return to Compliance Qualifier: Not reported
Violation Responsible Agency: Not reported
Scheduled Compliance Date: Not reported
Enforcement Identifier: Not reported
Date of Enforcement Action: Not reported
Enforcement Responsible Agency: Not reported
Enforcement Docket Number: Not reported
Enforcement Attorney: Not reported
Corrective Action Component: Not reported
Appeal Initiated Date: Not reported
Appeal Resolution Date: Not reported
Disposition Status Date: Not reported
Disposition Status: Not reported
Disposition Status Description: Not reported
Consent/Final Order Sequence Number: Not reported
Consent/Final Order Respondent Name: Not reported
Consent/Final Order Lead Agency: Not reported
Enforcement Type: Not reported
Enforcement Responsible Person: Not reported
Enforcement Responsible Sub-Organization: Not reported
SEP Sequence Number: Not reported
SEP Expenditure Amount: Not reported

PATTERSON CHEMICAL CO INC (Continued) **1000403436**

SEP Scheduled Completion Date:	Not reported
SEP Actual Date:	Not reported
SEP Defaulted Date:	Not reported
SEP Type:	Not reported
SEP Type Description:	Not reported
Proposed Amount:	Not reported
Final Monetary Amount:	Not reported
Paid Amount:	Not reported
Final Count:	Not reported
Final Amount:	Not reported
Found Violation:	No
Agency Which Determined Violation:	Not reported
Violation Short Description:	Not reported
Date Violation was Determined:	Not reported
Actual Return to Compliance Date:	Not reported
Return to Compliance Qualifier:	Not reported
Violation Responsible Agency:	Not reported
Scheduled Compliance Date:	Not reported
Enforcement Identifier:	Not reported
Date of Enforcement Action:	Not reported
Enforcement Responsible Agency:	Not reported
Enforcement Docket Number:	Not reported
Enforcement Attorney:	Not reported
Corrective Action Component:	Not reported
Appeal Initiated Date:	Not reported
Appeal Resolution Date:	Not reported
Disposition Status Date:	Not reported
Disposition Status:	Not reported
Disposition Status Description:	Not reported
Consent/Final Order Sequence Number:	Not reported
Consent/Final Order Respondent Name:	Not reported
Consent/Final Order Lead Agency:	Not reported
Enforcement Type:	Not reported
Enforcement Responsible Person:	Not reported
Enforcement Responsible Sub-Organization:	Not reported
SEP Sequence Number:	Not reported
SEP Expenditure Amount:	Not reported
SEP Scheduled Completion Date:	Not reported
SEP Actual Date:	Not reported
SEP Defaulted Date:	Not reported
SEP Type:	Not reported
SEP Type Description:	Not reported
Proposed Amount:	Not reported
Final Monetary Amount:	Not reported
Paid Amount:	Not reported
Final Count:	Not reported
Final Amount:	Not reported
Found Violation:	No
Agency Which Determined Violation:	Not reported
Violation Short Description:	Not reported
Date Violation was Determined:	Not reported
Actual Return to Compliance Date:	Not reported
Return to Compliance Qualifier:	Not reported
Violation Responsible Agency:	Not reported
Scheduled Compliance Date:	Not reported

PATTERSON CHEMICAL CO INC (Continued) **1000403436**

Enforcement Identifier: Not reported
Date of Enforcement Action: Not reported
Enforcement Responsible Agency: Not reported
Enforcement Docket Number: Not reported
Enforcement Attorney: Not reported
Corrective Action Component: Not reported
Appeal Initiated Date: Not reported
Appeal Resolution Date: Not reported
Disposition Status Date: Not reported
Disposition Status: Not reported
Disposition Status Description: Not reported
Consent/Final Order Sequence Number: Not reported
Consent/Final Order Respondent Name: Not reported
Consent/Final Order Lead Agency: Not reported
Enforcement Type: Not reported
Enforcement Responsible Person: Not reported
Enforcement Responsible Sub-Organization: Not reported
SEP Sequence Number: Not reported
SEP Expenditure Amount: Not reported
SEP Scheduled Completion Date: Not reported
SEP Actual Date: Not reported
SEP Defaulted Date: Not reported
SEP Type: Not reported
SEP Type Description: Not reported
Proposed Amount: Not reported
Final Monetary Amount: Not reported
Paid Amount: Not reported
Final Count: Not reported
Final Amount: Not reported

Found Violation: No
Agency Which Determined Violation: Not reported
Violation Short Description: Not reported
Date Violation was Determined: Not reported
Actual Return to Compliance Date: Not reported
Return to Compliance Qualifier: Not reported
Violation Responsible Agency: Not reported
Scheduled Compliance Date: Not reported
Enforcement Identifier: Not reported
Date of Enforcement Action: Not reported
Enforcement Responsible Agency: Not reported
Enforcement Docket Number: Not reported
Enforcement Attorney: Not reported
Corrective Action Component: Not reported
Appeal Initiated Date: Not reported
Appeal Resolution Date: Not reported
Disposition Status Date: Not reported
Disposition Status: Not reported
Disposition Status Description: Not reported
Consent/Final Order Sequence Number: Not reported
Consent/Final Order Respondent Name: Not reported
Consent/Final Order Lead Agency: Not reported
Enforcement Type: Not reported
Enforcement Responsible Person: Not reported
Enforcement Responsible Sub-Organization: Not reported
SEP Sequence Number: Not reported
SEP Expenditure Amount: Not reported

PATTERSON CHEMICAL CO INC (Continued) **1000403436**

SEP Scheduled Completion Date:	Not reported
SEP Actual Date:	Not reported
SEP Defaulted Date:	Not reported
SEP Type:	Not reported
SEP Type Description:	Not reported
Proposed Amount:	Not reported
Final Monetary Amount:	Not reported
Paid Amount:	Not reported
Final Count:	Not reported
Final Amount:	Not reported

Evaluation Action Summary:

Evaluation Date:	19860722
Evaluation Responsible Agency:	State
Found Violation:	No
Evaluation Type Description:	COMPLIANCE EVALUATION INSPECTION
Evaluation Responsible Person Identifier:	NYDEC
Evaluation Responsible Sub-Organization:	Not reported
Actual Return to Compliance Date:	Not reported
Scheduled Compliance Date:	Not reported
Date of Request:	Not reported
Date Response Received:	Not reported
Request Agency:	Not reported
Former Citation:	Not reported

Evaluation Date:	19860610
Evaluation Responsible Agency:	State
Found Violation:	No
Evaluation Type Description:	NON-FINANCIAL RECORD REVIEW
Evaluation Responsible Person Identifier:	NYDEC
Evaluation Responsible Sub-Organization:	Not reported
Actual Return to Compliance Date:	Not reported
Scheduled Compliance Date:	Not reported
Date of Request:	Not reported
Date Response Received:	Not reported
Request Agency:	Not reported
Former Citation:	Not reported

Evaluation Date:	19840726
Evaluation Responsible Agency:	State
Found Violation:	No
Evaluation Type Description:	COMPLIANCE EVALUATION INSPECTION
Evaluation Responsible Person Identifier:	Not reported
Evaluation Responsible Sub-Organization:	Not reported
Actual Return to Compliance Date:	Not reported
Scheduled Compliance Date:	Not reported
Date of Request:	Not reported
Date Response Received:	Not reported
Request Agency:	Not reported
Former Citation:	Not reported

Evaluation Date:	19860326
Evaluation Responsible Agency:	State
Found Violation:	No
Evaluation Type Description:	COMPLIANCE EVALUATION INSPECTION
Evaluation Responsible Person Identifier:	NYDEC
Evaluation Responsible Sub-Organization:	Not reported

PATTERSON CHEMICAL CO INC (Continued) **1000403436**

Actual Return to Compliance Date:	Not reported
Scheduled Compliance Date:	Not reported
Date of Request:	Not reported
Date Response Received:	Not reported
Request Agency:	Not reported
Former Citation:	Not reported
Evaluation Date:	19850513
Evaluation Responsible Agency:	State
Found Violation:	No
Evaluation Type Description:	NON-FINANCIAL RECORD REVIEW
Evaluation Responsible Person Identifier:	Not reported
Evaluation Responsible Sub-Organization:	Not reported
Actual Return to Compliance Date:	Not reported
Scheduled Compliance Date:	Not reported
Date of Request:	Not reported
Date Response Received:	Not reported
Request Agency:	Not reported
Former Citation:	Not reported
Evaluation Date:	19850322
Evaluation Responsible Agency:	State
Found Violation:	No
Evaluation Type Description:	COMPLIANCE EVALUATION INSPECTION
Evaluation Responsible Person Identifier:	Not reported
Evaluation Responsible Sub-Organization:	Not reported
Actual Return to Compliance Date:	Not reported
Scheduled Compliance Date:	Not reported
Date of Request:	Not reported
Date Response Received:	Not reported
Request Agency:	Not reported
Former Citation:	Not reported

PATTERSON CHEMICAL CO INC (Continued) **1000403436**

FINDS:
Registry ID: 110004387814

Click Here for FRS Facility Detail Report:

Environmental Interest/Information System:
The Resource Conservation and Recovery Act Information System (RCRAInfo) is EPA's comprehensive information system in support of the Resource Conservation and Recovery Act (RCRA) of 1976 and the Hazardous and Solid Waste Amendments (HSWA) of 1984. It tracks many types of information about generators, transporters, treaters, storers, and disposers of hazardous waste.

Click this hyperlink while viewing on your computer to access additional FINDS: detail in the EDR Site Report.

ECHO:

Envid:	1000403436
Registry ID:	110004387814
DFR URL:	http://echo.epa.gov/detailed-facility-report?fid=110004387814
Name:	PATTERSON CHEMICAL CO INC
Address:	102 3RD ST
City,State,Zip:	BROOKLYN, NY 11231

529
NNE
1/2-1
0.995 mi.
5255 ft.

LOT 58,TAXBLOCK 1893
525 MYRTLE AVENUE
BROOKLYN, NY

NY E DESIGNATION **S108984083**
NY NYC OER **N/A**

Relative:
Lower

Actual:
47 ft.

E DESIGNATION:

Name:	LOT 58,TAXBLOCK 1893
Address:	525 MYRTLE AVENUE
City,State,Zip:	BROOKLYN, NY
Tax Lot(s):	58
Tax Block:	1893
Borough Code:	Not reported
E-No:	E-183
Effective Date:	Not reported
Satisfaction Date:	Not reported
Ceqr Number:	07DCP066K
Ulurp Number:	070430ZMK
Zoning Map No:	16c
Description:	Window Wall Attenuation & Alternate Ventilation
Lot Remediation Date:	Not reported

NYC OER:

Name:	525 MYRTLE AVENUE
Address:	525 MYRTLE AVENUE
City,State,Zip:	BROOKLYN, NY
Latitude:	40.693683
Longitude:	-73.96364
OER Project Numbers:	15TMP0078K,15ENOS078K
BBL:	3018930058
OER Program:	E/RD (No Cleanup)
Class:	Completed (C)
Phase:	Completed

LOT 58,TAXBLOCK 1893 (Continued) **S108984083**

URL:	https://a002-epic.nyc.gov/app/workspace/2950/docrepository
Postcode:	2
Community Board:	35
Council District:	191
Census Tract:	3421882
BIN:	3018937505
NTA:	Clinton Hill

CH530 **1104-1106 BEDFORD AVENUE-OER** **NY SHWS** **S120706238**
ENE **1104-1106 BEDFORD AVENUE** **N/A**
1/2-1 **BROOKLYN, NY 11216**
0.997 mi.
5263 ft. **Site 1 of 2 in cluster CH**

Relative:
Higher

Actual:
60 ft.

SHWS:

Name:	1104-1106 BEDFORD AVENUE-OER
Address:	1104-1106 BEDFORD AVENUE
City,State,Zip:	BROOKLYN, NY 11216
Program:	HW
Site Code:	545384
Classification:	P
Region:	2
Acres:	0.130
HW Code:	224257
Record Add:	04/12/2017
Record Upd:	10/26/2021
Updated By:	HMDUDEK
Site Description:	This is an OER site not managed by NSYDEC
Env Problem:	Not reported
Health Problem:	As information for this site becomes available, it will be reviewed by the NYSDOH to determine if site contamination presents public health exposure concerns.
Dump:	Not reported
Structure:	Not reported
Lagoon:	Not reported
Landfill:	Not reported
Pond:	Not reported
Disp Start:	Not reported
Disp Term:	Not reported
Lat/Long:	Not reported
Dell:	Not reported
Record Add:	Not reported
Record Upd:	Not reported
Updated By:	Not reported
Own Op:	Not reported
Sub Type:	Not reported
Owner Name:	Not reported
Owner Company:	Not reported
Owner Address:	Not reported
Owner Addr2:	Not reported
Owner City,St,Zip:	Not reported
Owner Country:	Not reported
HW Code:	Not reported
Waste Type:	Not reported
Waste Quantity:	Not reported
Waste Code:	Not reported
Crossref ID:	Not reported
Cross Ref Type Code:	Not reported

1104-1106 BEDFORD AVENUE-OER (Continued) **S120706238**

Cross Ref Type: Not reported
Record Added Date: Not reported
Record Updated: Not reported
Updated By: Not reported

CH531 **1104-1106 BEDFORD AVENUE** **NY NYC OER** **S129931960**
ENE **1104 BEDFORD AVENUE** **N/A**
1/2-1 **BROOKLYN, NY**
0.997 mi.
5263 ft. **Site 2 of 2 in cluster CH**

Relative:
Higher

Actual:
60 ft.

NYC OER:

Name:	1104-1106 BEDFORD AVENUE
Address:	1104 BEDFORD AVENUE
City,State,Zip:	BROOKLYN, NY
Latitude:	40.686942
Longitude:	-73.954636
OER Project Numbers:	15TMP0418K,15EHAN418K,18CVCP001K
BBL:	3.0197100283019698E+19
OER Program:	VCP (Enrolled), E/RD (Review)
Class:	Completed (C)
Phase:	Site Management
URL:	https://a002-epic.nyc.gov/app/workspace/2703/docrepository
Postcode:	3
Community Board:	36
Council District:	229
Census Tract:	3000000
BIN:	3019710028
NTA:	Clinton Hill

Count: 13 records. ORPHAN SUMMARY

City	EDR ID	Site Name	Site Address	Zip	Database(s)
BROOKLYN	S105003695	USPS GOWANUS SITE, FORMER MGP METR	2ND AVENUE AND 12TH STREET	11215	NY VCP, NY MGP
BROOKLYN	S113916585	DAVIDSON PIPE SUPPLY COMPANY	3RD AVE & 37TH STREET		NY SHWS
BROOKLYN	S113922111	455 SMITH STREET (VICHAR, INC.)	5TH STREET & SMITH STREET TO G	11231	NY VCP
BROOKLYN	S126023554	PAERDEGAT BASIN NORTH	BOUNDED PAERDEGAT BASIN, SEAVI		NY SWF/LF, NY ILI
BROOKLYN	S126022764	CONEY ISLAND, STILLWELL AND NEPTUN	BOUNDED BY STILLWELL AVE, NEPT		NY SWF/LF, NY ILI
BROOKLYN	S126023749	SARATOGA AVE AND BERGEN STREET	BOUNDED BY SARATOGA AVENUE, BE		NY SWF/LF, NY ILI
BROOKLYN	S126023326	MARINE PARK	BOUNDED BY FLATBUSH AVENUE, RO		NY SWF/LF, NY ILI
BROOKLYN	1003864070	CARROL GARDEN	CORNER OF 5TH AND SMITH STREET	11231	SEMS-ARCHIVE
BROOKLYN	S113922123	FULTON MUNICIPAL WORKS	NEVINS, DEGRAW & SACKETT STS.	11201	NY VCP
BROOKLYN	S113922162	DANGMAN PARK	SHEEPSHEAD BAY ROAD & WEST 5TH	11215	NY VCP
BROOKLYN	S113922101	SKILLMAN STATION	SKILLMAN ST. FLUSHING & BEDFOR	11205	NY VCP
BROOKLYN	S121102086	12 SPENCER STREET/ 735 BEDFORD AVE	12 SPENCER STREET/ 735 BEDFORD	11205	NY SHWS
BROOKLYN	S117535331	BASEMENT	925 UNION ST		NY LTANKS

GOVERNMENT RECORDS SEARCHED / DATA CURRENCY TRACKING

To maintain currency of the following federal and state databases, EDR contacts the appropriate governmental agency on a monthly or quarterly basis, as required.

Number of Days to Update: Provides confirmation that EDR is reporting records that have been updated within 90 days from the date the government agency made the information available to the public.

STANDARD ENVIRONMENTAL RECORDS

Lists of Federal NPL (Superfund) sites

NPL: National Priority List

National Priorities List (Superfund). The NPL is a subset of CERCLIS and identifies over 1,200 sites for priority cleanup under the Superfund Program. NPL sites may encompass relatively large areas. As such, EDR provides polygon coverage for over 1,000 NPL site boundaries produced by EPA's Environmental Photographic Interpretation Center (EPIC) and regional EPA offices.

Date of Government Version: 09/19/2023
Date Data Arrived at EDR: 10/03/2023
Date Made Active in Reports: 10/19/2023
Number of Days to Update: 16

Source: EPA
Telephone: N/A
Last EDR Contact: 12/04/2023
Next Scheduled EDR Contact: 01/08/2024
Data Release Frequency: Quarterly

NPL Site Boundaries

Sources:

EPA's Environmental Photographic Interpretation Center (EPIC)
Telephone: 202-564-7333

EPA Region 1
Telephone 617-918-1143

EPA Region 6
Telephone: 214-655-6659

EPA Region 3
Telephone 215-814-5418

EPA Region 7
Telephone: 913-551-7247

EPA Region 4
Telephone 404-562-8033

EPA Region 8
Telephone: 303-312-6774

EPA Region 5
Telephone 312-886-6686

EPA Region 9
Telephone: 415-947-4246

EPA Region 10
Telephone 206-553-8665

Proposed NPL: Proposed National Priority List Sites

A site that has been proposed for listing on the National Priorities List through the issuance of a proposed rule in the Federal Register. EPA then accepts public comments on the site, responds to the comments, and places on the NPL those sites that continue to meet the requirements for listing.

Date of Government Version: 09/19/2023
Date Data Arrived at EDR: 10/03/2023
Date Made Active in Reports: 10/19/2023
Number of Days to Update: 16

Source: EPA
Telephone: N/A
Last EDR Contact: 12/04/2023
Next Scheduled EDR Contact: 01/08/2024
Data Release Frequency: Quarterly

NPL LIENS: Federal Superfund Liens

Federal Superfund Liens. Under the authority granted the USEPA by CERCLA of 1980, the USEPA has the authority to file liens against real property in order to recover remedial action expenditures or when the property owner received notification of potential liability. USEPA compiles a listing of filed notices of Superfund Liens.

Date of Government Version: 10/15/1991
Date Data Arrived at EDR: 02/02/1994
Date Made Active in Reports: 03/30/1994
Number of Days to Update: 56

Source: EPA
Telephone: 202-564-4267
Last EDR Contact: 08/15/2011
Next Scheduled EDR Contact: 11/28/2011
Data Release Frequency: No Update Planned

Lists of Federal Delisted NPL sites

Delisted NPL: National Priority List Deletions

The National Oil and Hazardous Substances Pollution Contingency Plan (NCP) establishes the criteria that the EPA uses to delete sites from the NPL. In accordance with 40 CFR 300.425.(e), sites may be deleted from the NPL where no further response is appropriate.

Date of Government Version: 09/19/2023
Date Data Arrived at EDR: 10/03/2023
Date Made Active in Reports: 10/19/2023
Number of Days to Update: 16

Source: EPA
Telephone: N/A
Last EDR Contact: 12/04/2023
Next Scheduled EDR Contact: 01/08/2024
Data Release Frequency: Quarterly

Lists of Federal sites subject to CERCLA removals and CERCLA orders

FEDERAL FACILITY: Federal Facility Site Information listing

A listing of National Priority List (NPL) and Base Realignment and Closure (BRAC) sites found in the Comprehensive Environmental Response, Compensation and Liability Information System (CERCLIS) Database where EPA Federal Facilities Restoration and Reuse Office is involved in cleanup activities.

Date of Government Version: 09/25/2023
Date Data Arrived at EDR: 09/26/2023
Date Made Active in Reports: 12/12/2023
Number of Days to Update: 77

Source: Environmental Protection Agency
Telephone: 703-603-8704
Last EDR Contact: 09/26/2023
Next Scheduled EDR Contact: 01/08/2024
Data Release Frequency: Varies

SEMS: Superfund Enterprise Management System

SEMS (Superfund Enterprise Management System) tracks hazardous waste sites, potentially hazardous waste sites, and remedial activities performed in support of EPA's Superfund Program across the United States. The list was formerly know as CERCLIS, renamed to SEMS by the EPA in 2015. The list contains data on potentially hazardous waste sites that have been reported to the USEPA by states, municipalities, private companies and private persons, pursuant to Section 103 of the Comprehensive Environmental Response, Compensation, and Liability Act (CERCLA). This dataset also contains sites which are either proposed to or on the National Priorities List (NPL) and the sites which are in the screening and assessment phase for possible inclusion on the NPL.

Date of Government Version: 09/19/2023
Date Data Arrived at EDR: 10/03/2023
Date Made Active in Reports: 10/19/2023
Number of Days to Update: 16

Source: EPA
Telephone: 800-424-9346
Last EDR Contact: 12/04/2023
Next Scheduled EDR Contact: 01/22/2024
Data Release Frequency: Quarterly

Lists of Federal CERCLA sites with NFRAP

SEMS-ARCHIVE: Superfund Enterprise Management System Archive

SEMS-ARCHIVE (Superfund Enterprise Management System Archive) tracks sites that have no further interest under the Federal Superfund Program based on available information. The list was formerly known as the CERCLIS-NFRAP, renamed to SEMS ARCHIVE by the EPA in 2015. EPA may perform a minimal level of assessment work at a site while it is archived if site conditions change and/or new information becomes available. Archived sites have been removed and archived from the inventory of SEMS sites. Archived status indicates that, to the best of EPA's knowledge, assessment at a site has been completed and that EPA has determined no further steps will be taken to list the site on the National Priorities List (NPL), unless information indicates this decision was not appropriate or other considerations require a recommendation for listing at a later time. The decision does not necessarily mean that there is no hazard associated with a given site; it only means that. based upon available information, the location is not judged to be potential NPL site.

Date of Government Version: 09/19/2023
Date Data Arrived at EDR: 10/03/2023
Date Made Active in Reports: 10/19/2023
Number of Days to Update: 16

Source: EPA
Telephone: 800-424-9346
Last EDR Contact: 12/04/2023
Next Scheduled EDR Contact: 01/22/2024
Data Release Frequency: Quarterly

Lists of Federal RCRA facilities undergoing Corrective Action

CORRACTS: Corrective Action Report

CORRACTS identifies hazardous waste handlers with RCRA corrective action activity.

Date of Government Version: 12/04/2023
Date Data Arrived at EDR: 12/06/2023
Date Made Active in Reports: 12/12/2023
Number of Days to Update: 6

Source: EPA
Telephone: 800-424-9346
Last EDR Contact: 12/06/2023
Next Scheduled EDR Contact: 01/01/2024
Data Release Frequency: Quarterly

Lists of Federal RCRA TSD facilities

RCRA-TSDF: RCRA - Treatment, Storage and Disposal

RCRAInfo is EPA's comprehensive information system, providing access to data supporting the Resource Conservation and Recovery Act (RCRA) of 1976 and the Hazardous and Solid Waste Amendments (HSWA) of 1984. The database includes selective information on sites which generate, transport, store, treat and/or dispose of hazardous waste as defined by the Resource Conservation and Recovery Act (RCRA). Transporters are individuals or entities that move hazardous waste from the generator offsite to a facility that can recycle, treat, store, or dispose of the waste. TSDFs treat, store, or dispose of the waste.

Date of Government Version: 12/04/2023
Date Data Arrived at EDR: 12/06/2023
Date Made Active in Reports: 12/12/2023
Number of Days to Update: 6

Source: Environmental Protection Agency
Telephone: (212) 637-3660
Last EDR Contact: 12/06/2023
Next Scheduled EDR Contact: 01/01/2024
Data Release Frequency: Quarterly

Lists of Federal RCRA generators

RCRA-LQG: RCRA - Large Quantity Generators

RCRAInfo is EPA's comprehensive information system, providing access to data supporting the Resource Conservation and Recovery Act (RCRA) of 1976 and the Hazardous and Solid Waste Amendments (HSWA) of 1984. The database includes selective information on sites which generate, transport, store, treat and/or dispose of hazardous waste as defined by the Resource Conservation and Recovery Act (RCRA). Large quantity generators (LQGs) generate over 1,000 kilograms (kg) of hazardous waste, or over 1 kg of acutely hazardous waste per month.

Date of Government Version: 12/04/2023
Date Data Arrived at EDR: 12/06/2023
Date Made Active in Reports: 12/12/2023
Number of Days to Update: 6

Source: Environmental Protection Agency
Telephone: (212) 637-3660
Last EDR Contact: 12/06/2023
Next Scheduled EDR Contact: 01/01/2024
Data Release Frequency: Quarterly

RCRA-SQG: RCRA - Small Quantity Generators

RCRAInfo is EPA's comprehensive information system, providing access to data supporting the Resource Conservation and Recovery Act (RCRA) of 1976 and the Hazardous and Solid Waste Amendments (HSWA) of 1984. The database includes selective information on sites which generate, transport, store, treat and/or dispose of hazardous waste as defined by the Resource Conservation and Recovery Act (RCRA). Small quantity generators (SQGs) generate between 100 kg and 1,000 kg of hazardous waste per month.

Date of Government Version: 12/04/2023
Date Data Arrived at EDR: 12/06/2023
Date Made Active in Reports: 12/12/2023
Number of Days to Update: 6

Source: Environmental Protection Agency
Telephone: (212) 637-3660
Last EDR Contact: 12/06/2023
Next Scheduled EDR Contact: 01/01/2024
Data Release Frequency: Quarterly

RCRA-VSQG: RCRA - Very Small Quantity Generators (Formerly Conditionally Exempt Small Quantity Generators)

RCRAInfo is EPA's comprehensive information system, providing access to data supporting the Resource Conservation and Recovery Act (RCRA) of 1976 and the Hazardous and Solid Waste Amendments (HSWA) of 1984. The database includes selective information on sites which generate, transport, store, treat and/or dispose of hazardous waste as defined by the Resource Conservation and Recovery Act (RCRA). Very small quantity generators (VSQGs) generate less than 100 kg of hazardous waste, or less than 1 kg of acutely hazardous waste per month.

Date of Government Version: 12/04/2023
Date Data Arrived at EDR: 12/06/2023
Date Made Active in Reports: 12/12/2023
Number of Days to Update: 6

Source: Environmental Protection Agency
Telephone: (212) 637-3660
Last EDR Contact: 12/06/2023
Next Scheduled EDR Contact: 01/01/2024
Data Release Frequency: Quarterly

Federal institutional controls / engineering controls registries

LUCIS: Land Use Control Information System

LUCIS contains records of land use control information pertaining to the former Navy Base Realignment and Closure properties.

Date of Government Version: 08/03/2023
Date Data Arrived at EDR: 08/07/2023
Date Made Active in Reports: 10/10/2023
Number of Days to Update: 64

Source: Department of the Navy
Telephone: 843-820-7326
Last EDR Contact: 11/02/2023
Next Scheduled EDR Contact: 02/19/2024
Data Release Frequency: Varies

US ENG CONTROLS: Engineering Controls Sites List

A listing of sites with engineering controls in place. Engineering controls include various forms of caps, building foundations, liners, and treatment methods to create pathway elimination for regulated substances to enter environmental media or effect human health.

Date of Government Version: 08/21/2023
Date Data Arrived at EDR: 08/21/2023
Date Made Active in Reports: 11/07/2023
Number of Days to Update: 78

Source: Environmental Protection Agency
Telephone: 703-603-0695
Last EDR Contact: 11/17/2023
Next Scheduled EDR Contact: 03/04/2024
Data Release Frequency: Varies

US INST CONTROLS: Institutional Controls Sites List

A listing of sites with institutional controls in place. Institutional controls include administrative measures, such as groundwater use restrictions, construction restrictions, property use restrictions, and post remediation care requirements intended to prevent exposure to contaminants remaining on site. Deed restrictions are generally required as part of the institutional controls.

Date of Government Version: 08/21/2023
Date Data Arrived at EDR: 08/21/2023
Date Made Active in Reports: 11/07/2023
Number of Days to Update: 78

Source: Environmental Protection Agency
Telephone: 703-603-0695
Last EDR Contact: 11/17/2023
Next Scheduled EDR Contact: 03/04/2024
Data Release Frequency: Varies

Federal ERNS list

ERNS: Emergency Response Notification System

Emergency Response Notification System. ERNS records and stores information on reported releases of oil and hazardous substances.

Date of Government Version: 09/18/2023
Date Data Arrived at EDR: 09/20/2023
Date Made Active in Reports: 12/11/2023
Number of Days to Update: 82

Source: National Response Center, United States Coast Guard
Telephone: 202-267-2180
Last EDR Contact: 09/20/2023
Next Scheduled EDR Contact: 01/01/2024
Data Release Frequency: Quarterly

Lists of state- and tribal hazardous waste facilities

SHWS: Inactive Hazardous Waste Disposal Sites in New York State

Referred to as the State Superfund Program, the Inactive Hazardous Waste Disposal Site Remedial Program is the cleanup program for inactive hazardous waste sites and now includes hazardous substance sites

Date of Government Version: 08/07/2023
Date Data Arrived at EDR: 08/08/2023
Date Made Active in Reports: 10/24/2023
Number of Days to Update: 77

Source: Department of Environmental Conservation
Telephone: 518-402-9622
Last EDR Contact: 11/07/2023
Next Scheduled EDR Contact: 02/19/2024
Data Release Frequency: Annually

Lists of state and tribal landfills and solid waste disposal facilities

SWF/LF: Facility Register

Solid Waste Facilities/Landfill Sites. SWF/LF type records typically contain an inventory of solid waste disposal facilities or landfills in a particular state. Depending on the state, these may be active or inactive facilities or open dumps that failed to meet RCRA Subtitle D Section 4004 criteria for solid waste landfills or disposal sites.

Date of Government Version: 06/26/2023
Date Data Arrived at EDR: 06/27/2023
Date Made Active in Reports: 09/19/2023
Number of Days to Update: 84

Source: Department of Environmental Conservation
Telephone: 518-402-8678
Last EDR Contact: 09/22/2023
Next Scheduled EDR Contact: 01/08/2024
Data Release Frequency: Quarterly

Lists of state and tribal leaking storage tanks

INDIAN LUST R4: Leaking Underground Storage Tanks on Indian Land

LUSTs on Indian land in Florida, Mississippi and North Carolina.

Date of Government Version: 04/20/2023
Date Data Arrived at EDR: 05/09/2023
Date Made Active in Reports: 07/14/2023
Number of Days to Update: 66

Source: EPA Region 4
Telephone: 404-562-8677
Last EDR Contact: 10/11/2023
Next Scheduled EDR Contact: 01/29/2024
Data Release Frequency: Varies

INDIAN LUST R1: Leaking Underground Storage Tanks on Indian Land

A listing of leaking underground storage tank locations on Indian Land.

Date of Government Version: 04/20/2023
Date Data Arrived at EDR: 05/09/2023
Date Made Active in Reports: 07/14/2023
Number of Days to Update: 66

Source: EPA Region 1
Telephone: 617-918-1313
Last EDR Contact: 10/11/2023
Next Scheduled EDR Contact: 01/29/2024
Data Release Frequency: Varies

INDIAN LUST R8: Leaking Underground Storage Tanks on Indian Land

LUSTs on Indian land in Colorado, Montana, North Dakota, South Dakota, Utah and Wyoming.

Date of Government Version: 04/19/2023
Date Data Arrived at EDR: 05/09/2023
Date Made Active in Reports: 07/14/2023
Number of Days to Update: 66

Source: EPA Region 8
Telephone: 303-312-6271
Last EDR Contact: 10/11/2023
Next Scheduled EDR Contact: 01/29/2024
Data Release Frequency: Varies

INDIAN LUST R7: Leaking Underground Storage Tanks on Indian Land
LUSTs on Indian land in Iowa, Kansas, and Nebraska

Date of Government Version: 04/25/2023
Date Data Arrived at EDR: 05/09/2023
Date Made Active in Reports: 07/14/2023
Number of Days to Update: 66

Source: EPA Region 7
Telephone: 913-551-7003
Last EDR Contact: 10/11/2023
Next Scheduled EDR Contact: 01/29/2024
Data Release Frequency: Varies

INDIAN LUST R9: Leaking Underground Storage Tanks on Indian Land
LUSTs on Indian land in Arizona, California, New Mexico and Nevada

Date of Government Version: 04/19/2023
Date Data Arrived at EDR: 05/09/2023
Date Made Active in Reports: 07/14/2023
Number of Days to Update: 66

Source: Environmental Protection Agency
Telephone: 415-972-3372
Last EDR Contact: 10/11/2023
Next Scheduled EDR Contact: 01/29/2024
Data Release Frequency: Varies

INDIAN LUST R5: Leaking Underground Storage Tanks on Indian Land
Leaking underground storage tanks located on Indian Land in Michigan, Minnesota and Wisconsin.

Date of Government Version: 04/14/2023
Date Data Arrived at EDR: 05/09/2023
Date Made Active in Reports: 07/14/2023
Number of Days to Update: 66

Source: EPA, Region 5
Telephone: 312-886-7439
Last EDR Contact: 10/11/2023
Next Scheduled EDR Contact: 01/29/2024
Data Release Frequency: Varies

INDIAN LUST R6: Leaking Underground Storage Tanks on Indian Land
LUSTs on Indian land in New Mexico and Oklahoma.

Date of Government Version: 04/26/2023
Date Data Arrived at EDR: 05/09/2023
Date Made Active in Reports: 07/14/2023
Number of Days to Update: 66

Source: EPA Region 6
Telephone: 214-665-6597
Last EDR Contact: 10/11/2023
Next Scheduled EDR Contact: 01/29/2024
Data Release Frequency: Varies

INDIAN LUST R10: Leaking Underground Storage Tanks on Indian Land
LUSTs on Indian land in Alaska, Idaho, Oregon and Washington.

Date of Government Version: 04/20/2023
Date Data Arrived at EDR: 05/09/2023
Date Made Active in Reports: 07/14/2023
Number of Days to Update: 66

Source: EPA Region 10
Telephone: 206-553-2857
Last EDR Contact: 10/11/2023
Next Scheduled EDR Contact: 01/29/2024
Data Release Frequency: Varies

LTANKS: Spills Information Database
Leaking Storage Tank Incident Reports. These records contain an inventory of reported leaking storage tank incidents reported from 4/1/86 through the most recent update. They can be either leaking underground storage tanks or leaking aboveground storage tanks. The causes of the incidents are tank test failures, tank failures or tank overfills.

Date of Government Version: 08/07/2023
Date Data Arrived at EDR: 08/08/2023
Date Made Active in Reports: 10/25/2023
Number of Days to Update: 78

Source: Department of Environmental Conservation
Telephone: 518-402-9549
Last EDR Contact: 11/08/2023
Next Scheduled EDR Contact: 02/19/2024
Data Release Frequency: Varies

HIST LTANKS: Listing of Leaking Storage Tanks

A listing of leaking underground and aboveground storage tanks. The causes of the incidents are tank test failures, tank failures or tank overfills. In 2002, the Department of Environmental Conservation stopped providing updates to its original Spills Information Database. This database includes fields that are no longer available from the NYDEC as of January 1, 2002. Current information may be found in the NY LTANKS database. Department of Environmental Conservation.

Date of Government Version: 01/01/2002
Date Data Arrived at EDR: 07/08/2005
Date Made Active in Reports: 07/14/2005
Number of Days to Update: 6

Source: Department of Environmental Conservation
Telephone: 518-402-9549
Last EDR Contact: 07/07/2005
Next Scheduled EDR Contact: N/A
Data Release Frequency: No Update Planned

Lists of state and tribal registered storage tanks

FEMA UST: Underground Storage Tank Listing

A listing of all FEMA owned underground storage tanks.

Date of Government Version: 03/08/2023
Date Data Arrived at EDR: 03/09/2023
Date Made Active in Reports: 05/30/2023
Number of Days to Update: 82

Source: FEMA
Telephone: 202-646-5797
Last EDR Contact: 10/10/2023
Next Scheduled EDR Contact: 01/15/2024
Data Release Frequency: Varies

UST: Petroleum Bulk Storage (PBS) Database

Facilities that have petroleum storage capacities in excess of 1,100 gallons and less than 400,000 gallons.

Date of Government Version: 09/06/2023
Date Data Arrived at EDR: 09/06/2023
Date Made Active in Reports: 09/07/2023
Number of Days to Update: 1

Source: Department of Environmental Conservation
Telephone: 518-402-9549
Last EDR Contact: 09/06/2023
Next Scheduled EDR Contact: 01/01/2024
Data Release Frequency: No Update Planned

CBS UST: Chemical Bulk Storage Database

Facilities that store regulated hazardous substances in underground tanks of any size

Date of Government Version: 01/01/2002
Date Data Arrived at EDR: 02/20/2002
Date Made Active in Reports: 03/22/2002
Number of Days to Update: 30

Source: NYSDEC
Telephone: 518-402-9549
Last EDR Contact: 10/24/2005
Next Scheduled EDR Contact: 01/23/2006
Data Release Frequency: No Update Planned

MOSF UST: Major Oil Storage Facilities Database

Facilities that may be onshore facilities or vessels, with petroleum storage capacities of 400,000 gallons or greater.

Date of Government Version: 01/01/2002
Date Data Arrived at EDR: 02/20/2002
Date Made Active in Reports: 03/22/2002
Number of Days to Update: 30

Source: NYSDEC
Telephone: 518-402-9549
Last EDR Contact: 07/25/2005
Next Scheduled EDR Contact: 10/24/2005
Data Release Frequency: No Update Planned

CBS: Chemical Bulk Storage Site Listing

These facilities store regulated hazardous substances in aboveground tanks with capacities of 185 gallons or greater, and/or in underground tanks of any size

Date of Government Version: 09/06/2023
Date Data Arrived at EDR: 09/06/2023
Date Made Active in Reports: 09/07/2023
Number of Days to Update: 1

Source: Department of Environmental Conservation
Telephone: 518-402-9549
Last EDR Contact: 09/06/2023
Next Scheduled EDR Contact: 01/01/2024
Data Release Frequency: Quarterly

MOSF: Major Oil Storage Facility Site Listing

These facilities may be onshore facilities or vessels, with petroleum storage capacities of 400,000 gallons or greater.

Date of Government Version: 09/06/2023
Date Data Arrived at EDR: 09/06/2023
Date Made Active in Reports: 09/07/2023
Number of Days to Update: 1

Source: Department of Environmental Conservation
Telephone: 518-402-9549
Last EDR Contact: 09/06/2023
Next Scheduled EDR Contact: 01/01/2024
Data Release Frequency: Quarterly

AST: Petroleum Bulk Storage

Registered Aboveground Storage Tanks.

Date of Government Version: 09/06/2023
Date Data Arrived at EDR: 09/06/2023
Date Made Active in Reports: 09/07/2023
Number of Days to Update: 1

Source: Department of Environmental Conservation
Telephone: 518-402-9549
Last EDR Contact: 09/06/2023
Next Scheduled EDR Contact: 01/01/2024
Data Release Frequency: No Update Planned

CBS AST: Chemical Bulk Storage Database

Facilities that store regulated hazardous substances in aboveground tanks with capacities of 185 gallons or greater, and/or in underground tanks of any size.

Date of Government Version: 01/01/2002
Date Data Arrived at EDR: 02/20/2002
Date Made Active in Reports: 03/22/2002
Number of Days to Update: 30

Source: NYSDEC
Telephone: 518-402-9549
Last EDR Contact: 07/25/2005
Next Scheduled EDR Contact: 10/24/2005
Data Release Frequency: No Update Planned

MOSF AST: Major Oil Storage Facilities Database

Facilities that may be onshore facilities or vessels, with petroleum storage capacities of 400,000 gallons or greater.

Date of Government Version: 01/01/2002
Date Data Arrived at EDR: 02/20/2002
Date Made Active in Reports: 03/22/2002
Number of Days to Update: 30

Source: NYSDEC
Telephone: 518-402-9549
Last EDR Contact: 07/25/2005
Next Scheduled EDR Contact: 10/24/2005
Data Release Frequency: No Update Planned

INDIAN UST R4: Underground Storage Tanks on Indian Land

The Indian Underground Storage Tank (UST) database provides information about underground storage tanks on Indian land in EPA Region 4 (Alabama, Florida, Georgia, Kentucky, Mississippi, North Carolina, South Carolina, Tennessee and Tribal Nations)

Date of Government Version: 04/20/2023
Date Data Arrived at EDR: 05/09/2023
Date Made Active in Reports: 07/14/2023
Number of Days to Update: 66

Source: EPA Region 4
Telephone: 404-562-9424
Last EDR Contact: 10/11/2023
Next Scheduled EDR Contact: 01/29/2024
Data Release Frequency: Varies

INDIAN UST R9: Underground Storage Tanks on Indian Land

The Indian Underground Storage Tank (UST) database provides information about underground storage tanks on Indian land in EPA Region 9 (Arizona, California, Hawaii, Nevada, the Pacific Islands, and Tribal Nations).

Date of Government Version: 04/19/2023
Date Data Arrived at EDR: 05/09/2023
Date Made Active in Reports: 07/14/2023
Number of Days to Update: 66

Source: EPA Region 9
Telephone: 415-972-3368
Last EDR Contact: 10/11/2023
Next Scheduled EDR Contact: 01/29/2024
Data Release Frequency: Varies

INDIAN UST R8: Underground Storage Tanks on Indian Land

The Indian Underground Storage Tank (UST) database provides information about underground storage tanks on Indian land in EPA Region 8 (Colorado, Montana, North Dakota, South Dakota, Utah, Wyoming and 27 Tribal Nations).

Date of Government Version: 04/20/2023
Date Data Arrived at EDR: 05/09/2023
Date Made Active in Reports: 07/14/2023
Number of Days to Update: 66

Source: EPA Region 8
Telephone: 303-312-6137
Last EDR Contact: 10/11/2023
Next Scheduled EDR Contact: 01/29/2024
Data Release Frequency: Varies

INDIAN UST R10: Underground Storage Tanks on Indian Land

The Indian Underground Storage Tank (UST) database provides information about underground storage tanks on Indian land in EPA Region 10 (Alaska, Idaho, Oregon, Washington, and Tribal Nations).

Date of Government Version: 04/20/2023
Date Data Arrived at EDR: 05/09/2023
Date Made Active in Reports: 07/14/2023
Number of Days to Update: 66

Source: EPA Region 10
Telephone: 206-553-2857
Last EDR Contact: 10/11/2023
Next Scheduled EDR Contact: 01/29/2024
Data Release Frequency: Varies

INDIAN UST R6: Underground Storage Tanks on Indian Land

The Indian Underground Storage Tank (UST) database provides information about underground storage tanks on Indian land in EPA Region 6 (Louisiana, Arkansas, Oklahoma, New Mexico, Texas and 65 Tribes).

Date of Government Version: 04/26/2023
Date Data Arrived at EDR: 05/09/2023
Date Made Active in Reports: 07/14/2023
Number of Days to Update: 66

Source: EPA Region 6
Telephone: 214-665-7591
Last EDR Contact: 10/11/2023
Next Scheduled EDR Contact: 01/29/2024
Data Release Frequency: Varies

INDIAN UST R5: Underground Storage Tanks on Indian Land

The Indian Underground Storage Tank (UST) database provides information about underground storage tanks on Indian land in EPA Region 5 (Michigan, Minnesota and Wisconsin and Tribal Nations).

Date of Government Version: 04/14/2023
Date Data Arrived at EDR: 05/09/2023
Date Made Active in Reports: 07/14/2023
Number of Days to Update: 66

Source: EPA Region 5
Telephone: 312-886-6136
Last EDR Contact: 10/11/2023
Next Scheduled EDR Contact: 01/29/2024
Data Release Frequency: Varies

INDIAN UST R7: Underground Storage Tanks on Indian Land

The Indian Underground Storage Tank (UST) database provides information about underground storage tanks on Indian land in EPA Region 7 (Iowa, Kansas, Missouri, Nebraska, and 9 Tribal Nations).

Date of Government Version: 04/25/2023
Date Data Arrived at EDR: 05/09/2023
Date Made Active in Reports: 07/14/2023
Number of Days to Update: 66

Source: EPA Region 7
Telephone: 913-551-7003
Last EDR Contact: 10/11/2023
Next Scheduled EDR Contact: 01/29/2024
Data Release Frequency: Varies

INDIAN UST R1: Underground Storage Tanks on Indian Land

The Indian Underground Storage Tank (UST) database provides information about underground storage tanks on Indian land in EPA Region 1 (Connecticut, Maine, Massachusetts, New Hampshire, Rhode Island, Vermont and ten Tribal Nations).

Date of Government Version: 04/20/2023
Date Data Arrived at EDR: 05/09/2023
Date Made Active in Reports: 07/14/2023
Number of Days to Update: 66

Source: EPA, Region 1
Telephone: 617-918-1313
Last EDR Contact: 10/11/2023
Next Scheduled EDR Contact: 01/29/2024
Data Release Frequency: Varies

TANKS: Storage Tank Faciliy Listing
This database contains records of facilities that are or have been regulated under Bulk Storage Program. Tank information for these facilities may not be releasable by the state agency.

Date of Government Version: 09/06/2023
Date Data Arrived at EDR: 09/06/2023
Date Made Active in Reports: 09/07/2023
Number of Days to Update: 1
Source: Department of Environmental Conservation
Telephone: 518-402-9543
Last EDR Contact: 09/06/2023
Next Scheduled EDR Contact: 01/01/2024
Data Release Frequency: Quarterly

State and tribal institutional control / engineering control registries

ENV RES DECL: Environmental Restrictive Declarations
The Environmental Restrictive Declarations (ERD) listed were recorded in connection with a zoning action against the noted Tax Blocks and Tax Lots, or portion thereof, and are available in the property records on file at the Office of the City Register for Bronx, Kings, New York and Queens counties or at the Richmond County Clerk's office. They contain environmental requirements with respect to hazardous materials, air quality and/or noise in accordance with Section 11-15 of this Resolution.

Date of Government Version: 03/21/2023
Date Data Arrived at EDR: 06/20/2023
Date Made Active in Reports: 09/12/2023
Number of Days to Update: 84
Source: New York City Department of City Planning
Telephone: 212-720-3300
Last EDR Contact: 09/15/2023
Next Scheduled EDR Contact: 12/25/2023
Data Release Frequency: Varies

RES DECL: Restrictive Declarations Listing
A restrictive declaration is a covenant running with the land which binds the present and future owners of the property. As a condition of certain special permits, the City Planning Commission may require an applicant to sign and record a restrictive declaration that places specified conditions on the future use and development of the property. Certain restrictive declarations are indicated by a D on zoning maps.

Date of Government Version: 03/21/2023
Date Data Arrived at EDR: 06/14/2023
Date Made Active in Reports: 08/31/2023
Number of Days to Update: 78
Source: NYC Department of City Planning
Telephone: 212-720-3401
Last EDR Contact: 12/11/2023
Next Scheduled EDR Contact: 03/25/2024
Data Release Frequency: Varies

ENG CONTROLS: Registry of Engineering Controls
Environmental Remediation sites that have engineering controls in place.

Date of Government Version: 08/07/2023
Date Data Arrived at EDR: 08/08/2023
Date Made Active in Reports: 10/24/2023
Number of Days to Update: 77
Source: Department of Environmental Conservation
Telephone: 518-402-9553
Last EDR Contact: 11/07/2023
Next Scheduled EDR Contact: 02/19/2024
Data Release Frequency: Quarterly

INST CONTROL: Registry of Institutional Controls
Environmental Remediation sites that have institutional controls in place.

Date of Government Version: 08/07/2023
Date Data Arrived at EDR: 08/08/2023
Date Made Active in Reports: 10/24/2023
Number of Days to Update: 77
Source: Department of Environmental Conservation
Telephone: 518-402-9553
Last EDR Contact: 11/07/2023
Next Scheduled EDR Contact: 02/19/2024
Data Release Frequency: Quarterly

Lists of state and tribal voluntary cleanup sites

VCP NYC: Voluntary Cleanup Program Listing NYC
New York City voluntary cleanup program sites.

Date of Government Version: 09/05/2023
Date Data Arrived at EDR: 09/07/2023
Date Made Active in Reports: 11/28/2023
Number of Days to Update: 82

Source: New York City Office of Environmental Protection
Telephone: 212-788-8841
Last EDR Contact: 12/05/2023
Next Scheduled EDR Contact: 03/18/2024
Data Release Frequency: Varies

INDIAN VCP R7: Voluntary Cleanup Priority Lisitng

A listing of voluntary cleanup priority sites located on Indian Land located in Region 7.

Date of Government Version: 03/20/2008
Date Data Arrived at EDR: 04/22/2008
Date Made Active in Reports: 05/19/2008
Number of Days to Update: 27

Source: EPA, Region 7
Telephone: 913-551-7365
Last EDR Contact: 07/08/2021
Next Scheduled EDR Contact: 07/20/2009
Data Release Frequency: Varies

VCP: Voluntary Cleanup Agreements

New York established its Voluntary Cleanup Program (VCP) to address the environmental, legal and financial barriers that often hinder the redevelopment and reuse of contaminated properties. The Voluntary Cleanup Program was developed to enhance private sector cleanup of brownfields by enabling parties to remediate sites using private rather than public funds and to reduce the development pressures on "greenfield" sites.

Date of Government Version: 08/07/2023
Date Data Arrived at EDR: 08/08/2023
Date Made Active in Reports: 10/24/2023
Number of Days to Update: 77

Source: Department of Environmental Conservation
Telephone: 518-402-9711
Last EDR Contact: 11/07/2023
Next Scheduled EDR Contact: 02/19/2024
Data Release Frequency: Semi-Annually

INDIAN VCP R1: Voluntary Cleanup Priority Listing

A listing of voluntary cleanup priority sites located on Indian Land located in Region 1.

Date of Government Version: 07/27/2015
Date Data Arrived at EDR: 09/29/2015
Date Made Active in Reports: 02/18/2016
Number of Days to Update: 142

Source: EPA, Region 1
Telephone: 617-918-1102
Last EDR Contact: 12/12/2023
Next Scheduled EDR Contact: 04/01/2024
Data Release Frequency: Varies

Lists of state and tribal brownfield sites

BROWNFIELDS: Brownfields Site List

A Brownfield is any real property where redevelopment or re-use may be complicated by the presence or potential presence of a hazardous waste, petroleum, pollutant, or contaminant.

Date of Government Version: 08/07/2023
Date Data Arrived at EDR: 08/08/2023
Date Made Active in Reports: 10/24/2023
Number of Days to Update: 77

Source: Department of Environmental Conservation
Telephone: 518-402-9764
Last EDR Contact: 11/07/2023
Next Scheduled EDR Contact: 02/19/2024
Data Release Frequency: Semi-Annually

ERP: Environmental Restoration Program Listing

In an effort to spur the cleanup and redevelopment of brownfields, New Yorkers approved a $200 million Environmental Restoration or Brownfields Fund as part of the $1.75 billion Clean Water/Clean Air Bond Act of 1996 (1996 Bond Act). Enhancements to the program were enacted on October 7, 2003. Under the Environmental Restoration Program, the State provides grants to municipalities to reimburse up to 90 percent of on-site eligible costs and 100% of off-site eligible costs for site investigation and remediation activities. Once remediated, the property may then be reused for commercial, industrial, residential or public use.

Date of Government Version: 08/07/2023
Date Data Arrived at EDR: 08/08/2023
Date Made Active in Reports: 10/24/2023
Number of Days to Update: 77

Source: Department of Environmental Conservation
Telephone: 518-402-9622
Last EDR Contact: 11/07/2023
Next Scheduled EDR Contact: 02/19/2024
Data Release Frequency: Quarterly

ADDITIONAL ENVIRONMENTAL RECORDS

Local Brownfield lists

US BROWNFIELDS: A Listing of Brownfields Sites

Brownfields are real property, the expansion, redevelopment, or reuse of which may be complicated by the presence or potential presence of a hazardous substance, pollutant, or contaminant. Cleaning up and reinvesting in these properties takes development pressures off of undeveloped, open land, and both improves and protects the environment. Assessment, Cleanup and Redevelopment Exchange System (ACRES) stores information reported by EPA Brownfields grant recipients on brownfields properties assessed or cleaned up with grant funding as well as information on Targeted Brownfields Assessments performed by EPA Regions. A listing of ACRES Brownfield sites is obtained from Cleanups in My Community. Cleanups in My Community provides information on Brownfields properties for which information is reported back to EPA, as well as areas served by Brownfields grant programs.

Date of Government Version: 08/15/2023
Date Data Arrived at EDR: 08/30/2023
Date Made Active in Reports: 12/01/2023
Number of Days to Update: 93
Source: Environmental Protection Agency
Telephone: 202-566-2777
Last EDR Contact: 08/30/2023
Next Scheduled EDR Contact: 12/25/2023
Data Release Frequency: Semi-Annually

Local Lists of Landfill / Solid Waste Disposal Sites

SWRCY: Registered Recycling Facility List

A listing of recycling facilities.

Date of Government Version: 06/26/2023
Date Data Arrived at EDR: 06/27/2023
Date Made Active in Reports: 09/19/2023
Number of Days to Update: 84
Source: Department of Environmental Conservation
Telephone: 518-402-8678
Last EDR Contact: 09/22/2023
Next Scheduled EDR Contact: 01/08/2024
Data Release Frequency: Quarterly

SWTIRE: Registered Waste Tire Storage & Facility List

A listing of facilities registered to accept waste tires.

Date of Government Version: 02/27/2018
Date Data Arrived at EDR: 04/06/2018
Date Made Active in Reports: 06/08/2018
Number of Days to Update: 63
Source: Department of Environmental Conservation
Telephone: 518-402-8694
Last EDR Contact: 11/28/2023
Next Scheduled EDR Contact: 03/18/2024
Data Release Frequency: No Update Planned

INDIAN ODI: Report on the Status of Open Dumps on Indian Lands

Location of open dumps on Indian land.

Date of Government Version: 12/31/1998
Date Data Arrived at EDR: 12/03/2007
Date Made Active in Reports: 01/24/2008
Number of Days to Update: 52
Source: Environmental Protection Agency
Telephone: 703-308-8245
Last EDR Contact: 10/23/2023
Next Scheduled EDR Contact: 02/05/2024
Data Release Frequency: Varies

DEBRIS REGION 9: Torres Martinez Reservation Illegal Dump Site Locations

A listing of illegal dump sites location on the Torres Martinez Indian Reservation located in eastern Riverside County and northern Imperial County, California.

Date of Government Version: 01/12/2009
Date Data Arrived at EDR: 05/07/2009
Date Made Active in Reports: 09/21/2009
Number of Days to Update: 137
Source: EPA, Region 9
Telephone: 415-947-4219
Last EDR Contact: 10/10/2023
Next Scheduled EDR Contact: 01/29/2024
Data Release Frequency: No Update Planned

ODI: Open Dump Inventory

An open dump is defined as a disposal facility that does not comply with one or more of the Part 257 or Part 258 Subtitle D Criteria.

Date of Government Version: 06/30/1985
Date Data Arrived at EDR: 08/09/2004
Date Made Active in Reports: 09/17/2004
Number of Days to Update: 39

Source: Environmental Protection Agency
Telephone: 800-424-9346
Last EDR Contact: 06/09/2004
Next Scheduled EDR Contact: N/A
Data Release Frequency: No Update Planned

IHS OPEN DUMPS: Open Dumps on Indian Land

A listing of all open dumps located on Indian Land in the United States.

Date of Government Version: 04/01/2014
Date Data Arrived at EDR: 08/06/2014
Date Made Active in Reports: 01/29/2015
Number of Days to Update: 176

Source: Department of Health & Human Serivces, Indian Health Service
Telephone: 301-443-1452
Last EDR Contact: 10/28/2023
Next Scheduled EDR Contact: 02/05/2024
Data Release Frequency: Varies

Local Lists of Hazardous waste / Contaminated Sites

US HIST CDL: National Clandestine Laboratory Register

A listing of clandestine drug lab locations that have been removed from the DEAs National Clandestine Laboratory Register.

Date of Government Version: 08/21/2023
Date Data Arrived at EDR: 08/21/2023
Date Made Active in Reports: 11/07/2023
Number of Days to Update: 78

Source: Drug Enforcement Administration
Telephone: 202-307-1000
Last EDR Contact: 11/17/2023
Next Scheduled EDR Contact: 03/04/2024
Data Release Frequency: No Update Planned

DEL SHWS: Delisted Registry Sites

A database listing of sites delisted from the Registry of Inactive Hazardous Waste Disposal Sites.

Date of Government Version: 08/07/2023
Date Data Arrived at EDR: 08/08/2023
Date Made Active in Reports: 10/24/2023
Number of Days to Update: 77

Source: Department of Environmental Conservation
Telephone: 518-402-9622
Last EDR Contact: 11/07/2023
Next Scheduled EDR Contact: 02/19/2024
Data Release Frequency: Quarterly

US CDL: Clandestine Drug Labs

A listing of clandestine drug lab locations. The U.S. Department of Justice ("the Department") provides this web site as a public service. It contains addresses of some locations where law enforcement agencies reported they found chemicals or other items that indicated the presence of either clandestine drug laboratories or dumpsites. In most cases, the source of the entries is not the Department, and the Department has not verified the entry and does not guarantee its accuracy. Members of the public must verify the accuracy of all entries by, for example, contacting local law enforcement and local health departments.

Date of Government Version: 08/21/2023
Date Data Arrived at EDR: 08/21/2023
Date Made Active in Reports: 11/07/2023
Number of Days to Update: 78

Source: Drug Enforcement Administration
Telephone: 202-307-1000
Last EDR Contact: 11/17/2023
Next Scheduled EDR Contact: 03/04/2024
Data Release Frequency: Quarterly

Local Lists of Registered Storage Tanks

HIST UST: Historical Petroleum Bulk Storage Database

These facilities have petroleum storage capacities in excess of 1,100 gallons and less than 400,000 gallons. This database contains detailed information per site. It is no longer updated due to the sensitive nature of the information involved. See UST for more current data.

Date of Government Version: 01/01/2002
Date Data Arrived at EDR: 06/02/2006
Date Made Active in Reports: 07/20/2006
Number of Days to Update: 48

Source: Department of Environmental Conservation
Telephone: 518-402-9549
Last EDR Contact: 10/23/2006
Next Scheduled EDR Contact: 01/22/2007
Data Release Frequency: Varies

HIST AST: Historical Petroleum Bulk Storage Database

These facilities have petroleum storage capabilities in excess of 1,100 gallons and less than 400,000 gallons. This database contains detailed information per site. No longer updated due to the sensitive nature of the information involved. See AST for more current data.

Date of Government Version: 01/01/2002
Date Data Arrived at EDR: 06/02/2006
Date Made Active in Reports: 07/20/2006
Number of Days to Update: 48

Source: Department of Environmental Conservation
Telephone: 518-402-9549
Last EDR Contact: 10/23/2006
Next Scheduled EDR Contact: 01/22/2007
Data Release Frequency: No Update Planned

Local Land Records

LIENS: Spill Liens Information

Lien information from the Oil Spill Fund.

Date of Government Version: 07/27/2023
Date Data Arrived at EDR: 07/27/2023
Date Made Active in Reports: 10/17/2023
Number of Days to Update: 82

Source: Office of the State Comptroller
Telephone: 518-474-9034
Last EDR Contact: 10/26/2023
Next Scheduled EDR Contact: 02/12/2024
Data Release Frequency: Quarterly

LIENS 2: CERCLA Lien Information

A Federal CERCLA ('Superfund') lien can exist by operation of law at any site or property at which EPA has spent Superfund monies. These monies are spent to investigate and address releases and threatened releases of contamination. CERCLIS provides information as to the identity of these sites and properties.

Date of Government Version: 09/19/2023
Date Data Arrived at EDR: 10/03/2023
Date Made Active in Reports: 10/19/2023
Number of Days to Update: 16

Source: Environmental Protection Agency
Telephone: 202-564-6023
Last EDR Contact: 11/01/2023
Next Scheduled EDR Contact: 01/08/2024
Data Release Frequency: Semi-Annually

Records of Emergency Release Reports

HMIRS: Hazardous Materials Information Reporting System

Hazardous Materials Incident Report System. HMIRS contains hazardous material spill incidents reported to DOT.

Date of Government Version: 09/18/2023
Date Data Arrived at EDR: 09/20/2023
Date Made Active in Reports: 11/14/2023
Number of Days to Update: 55

Source: U.S. Department of Transportation
Telephone: 202-366-4555
Last EDR Contact: 09/20/2023
Next Scheduled EDR Contact: 01/01/2024
Data Release Frequency: Quarterly

SPILLS: Spills Information Database

Data collected on spills reported to NYSDEC as required by one or more of the following: Article 12 of the Navigation Law, 6 NYCRR Section 613.8 (from PBS regs), or 6 NYCRR Section 595.2 (from CBS regs). It includes spills active as of April 1, 1986, as well as spills occurring since this date.

Date of Government Version: 08/07/2023
Date Data Arrived at EDR: 08/08/2023
Date Made Active in Reports: 10/25/2023
Number of Days to Update: 78

Source: Department of Environmental Conservation
Telephone: 518-402-9549
Last EDR Contact: 11/08/2023
Next Scheduled EDR Contact: 02/19/2024
Data Release Frequency: Varies

HIST SPILLS: SPILLS Database

This database contains records of chemical and petroleum spill incidents. Under State law, petroleum and hazardous chemical spills that can impact the waters of the state must be reported by the spiller (and, in some cases, by anyone who has knowledge of the spills). In 2002, the Department of Environmental Conservation stopped providing updates to its original Spills Information Database. This database includes fields that are no longer available from the NYDEC as of January 1, 2002. Current information may be found in the NY SPILLS database. Department of Environmental Conservation.

Date of Government Version: 01/01/2002
Date Data Arrived at EDR: 07/08/2005
Date Made Active in Reports: 07/14/2005
Number of Days to Update: 6

Source: Department of Environmental Conservation
Telephone: 518-402-9549
Last EDR Contact: 07/07/2005
Next Scheduled EDR Contact: N/A
Data Release Frequency: No Update Planned

SPILLS 90: SPILLS90 data from FirstSearch

Spills 90 includes those spill and release records available exclusively from FirstSearch databases. Typically, they may include chemical, oil and/or hazardous substance spills recorded after 1990. Duplicate records that are already included in EDR incident and release records are not included in Spills 90.

Date of Government Version: 12/14/2012
Date Data Arrived at EDR: 01/03/2013
Date Made Active in Reports: 02/12/2013
Number of Days to Update: 40

Source: FirstSearch
Telephone: N/A
Last EDR Contact: 01/03/2013
Next Scheduled EDR Contact: N/A
Data Release Frequency: No Update Planned

SPILLS 80: SPILLS80 data from FirstSearch

Spills 80 includes those spill and release records available from FirstSearch databases prior to 1990. Typically, they may include chemical, oil and/or hazardous substance spills recorded before 1990. Duplicate records that are already included in EDR incident and release records are not included in Spills 80.

Date of Government Version: 11/02/2010
Date Data Arrived at EDR: 01/03/2013
Date Made Active in Reports: 03/07/2013
Number of Days to Update: 63

Source: FirstSearch
Telephone: N/A
Last EDR Contact: 01/03/2013
Next Scheduled EDR Contact: N/A
Data Release Frequency: No Update Planned

Other Ascertainable Records

RCRA NonGen / NLR: RCRA - Non Generators / No Longer Regulated

RCRAInfo is EPA's comprehensive information system, providing access to data supporting the Resource Conservation and Recovery Act (RCRA) of 1976 and the Hazardous and Solid Waste Amendments (HSWA) of 1984. The database includes selective information on sites which generate, transport, store, treat and/or dispose of hazardous waste as defined by the Resource Conservation and Recovery Act (RCRA). Non-Generators do not presently generate hazardous waste.

Date of Government Version: 12/04/2023
Date Data Arrived at EDR: 12/06/2023
Date Made Active in Reports: 12/12/2023
Number of Days to Update: 6

Source: Environmental Protection Agency
Telephone: (212) 637-3660
Last EDR Contact: 12/06/2023
Next Scheduled EDR Contact: 01/01/2024
Data Release Frequency: Quarterly

FUDS: Formerly Used Defense Sites

The listing includes locations of Formerly Used Defense Sites properties where the US Army Corps of Engineers is actively working or will take necessary cleanup actions.

Date of Government Version: 08/07/2023
Date Data Arrived at EDR: 08/15/2023
Date Made Active in Reports: 10/10/2023
Number of Days to Update: 56

Source: U.S. Army Corps of Engineers
Telephone: 202-528-4285
Last EDR Contact: 11/10/2023
Next Scheduled EDR Contact: 02/26/2024
Data Release Frequency: Varies

DOD: Department of Defense Sites

This data set consists of federally owned or administered lands, administered by the Department of Defense, that have any area equal to or greater than 640 acres of the United States, Puerto Rico, and the U.S. Virgin Islands.

Date of Government Version: 06/07/2021
Date Data Arrived at EDR: 07/13/2021
Date Made Active in Reports: 03/09/2022
Number of Days to Update: 239

Source: USGS
Telephone: 888-275-8747
Last EDR Contact: 10/09/2023
Next Scheduled EDR Contact: 01/22/2024
Data Release Frequency: Varies

FEDLAND: Federal and Indian Lands

Federally and Indian administrated lands of the United States. Lands included are administrated by: Army Corps of Engineers, Bureau of Reclamation, National Wild and Scenic River, National Wildlife Refuge, Public Domain Land, Wilderness, Wilderness Study Area, Wildlife Management Area, Bureau of Indian Affairs, Bureau of Land Management, Department of Justice, Forest Service, Fish and Wildlife Service, National Park Service.

Date of Government Version: 04/02/2018
Date Data Arrived at EDR: 04/11/2018
Date Made Active in Reports: 11/06/2019
Number of Days to Update: 574

Source: U.S. Geological Survey
Telephone: 888-275-8747
Last EDR Contact: 10/04/2023
Next Scheduled EDR Contact: 01/15/2024
Data Release Frequency: N/A

SCRD DRYCLEANERS: State Coalition for Remediation of Drycleaners Listing

The State Coalition for Remediation of Drycleaners was established in 1998, with support from the U.S. EPA Office of Superfund Remediation and Technology Innovation. It is comprised of representatives of states with established drycleaner remediation programs. Currently the member states are Alabama, Connecticut, Florida, Illinois, Kansas, Minnesota, Missouri, North Carolina, Oregon, South Carolina, Tennessee, Texas, and Wisconsin.

Date of Government Version: 07/30/2021
Date Data Arrived at EDR: 02/03/2023
Date Made Active in Reports: 02/10/2023
Number of Days to Update: 7

Source: Environmental Protection Agency
Telephone: 615-532-8599
Last EDR Contact: 11/08/2023
Next Scheduled EDR Contact: 02/19/2024
Data Release Frequency: Varies

US FIN ASSUR: Financial Assurance Information

All owners and operators of facilities that treat, store, or dispose of hazardous waste are required to provide proof that they will have sufficient funds to pay for the clean up, closure, and post-closure care of their facilities.

Date of Government Version: 09/18/2023
Date Data Arrived at EDR: 09/20/2023
Date Made Active in Reports: 12/12/2023
Number of Days to Update: 83

Source: Environmental Protection Agency
Telephone: 202-566-1917
Last EDR Contact: 09/20/2023
Next Scheduled EDR Contact: 01/01/2024
Data Release Frequency: Quarterly

EPA WATCH LIST: EPA WATCH LIST

EPA maintains a "Watch List" to facilitate dialogue between EPA, state and local environmental agencies on enforcement matters relating to facilities with alleged violations identified as either significant or high priority. Being on the Watch List does not mean that the facility has actually violated the law only that an investigation by EPA or a state or local environmental agency has led those organizations to allege that an unproven violation has in fact occurred. Being on the Watch List does not represent a higher level of concern regarding the alleged violations that were detected, but instead indicates cases requiring additional dialogue between EPA, state and local agencies - primarily because of the length of time the alleged violation has gone unaddressed or unresolved.

Date of Government Version: 08/30/2013
Date Data Arrived at EDR: 03/21/2014
Date Made Active in Reports: 06/17/2014
Number of Days to Update: 88

Source: Environmental Protection Agency
Telephone: 617-520-3000
Last EDR Contact: 10/31/2023
Next Scheduled EDR Contact: 02/12/2024
Data Release Frequency: Quarterly

2020 COR ACTION: 2020 Corrective Action Program List

The EPA has set ambitious goals for the RCRA Corrective Action program by creating the 2020 Corrective Action Universe. This RCRA cleanup baseline includes facilities expected to need corrective action. The 2020 universe contains a wide variety of sites. Some properties are heavily contaminated while others were contaminated but have since been cleaned up. Still others have not been fully investigated yet, and may require little or no remediation. Inclusion in the 2020 Universe does not necessarily imply failure on the part of a facility to meet its RCRA obligations.

Date of Government Version: 09/30/2017
Date Data Arrived at EDR: 05/08/2018
Date Made Active in Reports: 07/20/2018
Number of Days to Update: 73

Source: Environmental Protection Agency
Telephone: 703-308-4044
Last EDR Contact: 11/03/2023
Next Scheduled EDR Contact: 02/12/2024
Data Release Frequency: Varies

GOVERNMENT RECORDS SEARCHED / DATA CURRENCY TRACKING

TSCA: Toxic Substances Control Act

Toxic Substances Control Act. TSCA identifies manufacturers and importers of chemical substances included on the TSCA Chemical Substance Inventory list. It includes data on the production volume of these substances by plant site.

Date of Government Version: 12/31/2020
Date Data Arrived at EDR: 06/14/2022
Date Made Active in Reports: 03/24/2023
Number of Days to Update: 283

Source: EPA
Telephone: 202-260-5521
Last EDR Contact: 09/15/2023
Next Scheduled EDR Contact: 12/25/2023
Data Release Frequency: Every 4 Years

TRIS: Toxic Chemical Release Inventory System

Toxic Release Inventory System. TRIS identifies facilities which release toxic chemicals to the air, water and land in reportable quantities under SARA Title III Section 313.

Date of Government Version: 12/31/2021
Date Data Arrived at EDR: 08/18/2023
Date Made Active in Reports: 11/07/2023
Number of Days to Update: 81

Source: EPA
Telephone: 202-566-0250
Last EDR Contact: 11/13/2023
Next Scheduled EDR Contact: 02/26/2024
Data Release Frequency: Annually

SSTS: Section 7 Tracking Systems

Section 7 of the Federal Insecticide, Fungicide and Rodenticide Act, as amended (92 Stat. 829) requires all registered pesticide-producing establishments to submit a report to the Environmental Protection Agency by March 1st each year. Each establishment must report the types and amounts of pesticides, active ingredients and devices being produced, and those having been produced and sold or distributed in the past year.

Date of Government Version: 07/17/2023
Date Data Arrived at EDR: 07/18/2023
Date Made Active in Reports: 10/10/2023
Number of Days to Update: 84

Source: EPA
Telephone: 202-564-4203
Last EDR Contact: 10/20/2023
Next Scheduled EDR Contact: 01/29/2024
Data Release Frequency: Annually

ROD: Records Of Decision

Record of Decision. ROD documents mandate a permanent remedy at an NPL (Superfund) site containing technical and health information to aid in the cleanup.

Date of Government Version: 09/19/2023
Date Data Arrived at EDR: 10/03/2023
Date Made Active in Reports: 10/19/2023
Number of Days to Update: 16

Source: EPA
Telephone: 703-416-0223
Last EDR Contact: 12/04/2023
Next Scheduled EDR Contact: 03/11/2024
Data Release Frequency: Annually

RMP: Risk Management Plans

When Congress passed the Clean Air Act Amendments of 1990, it required EPA to publish regulations and guidance for chemical accident prevention at facilities using extremely hazardous substances. The Risk Management Program Rule (RMP Rule) was written to implement Section 112(r) of these amendments. The rule, which built upon existing industry codes and standards, requires companies of all sizes that use certain flammable and toxic substances to develop a Risk Management Program, which includes a(n): Hazard assessment that details the potential effects of an accidental release, an accident history of the last five years, and an evaluation of worst-case and alternative accidental releases; Prevention program that includes safety precautions and maintenance, monitoring, and employee training measures; and Emergency response program that spells out emergency health care, employee training measures and procedures for informing the public and response agencies (e.g the fire department) should an accident occur.

Date of Government Version: 05/09/2023
Date Data Arrived at EDR: 06/29/2023
Date Made Active in Reports: 09/25/2023
Number of Days to Update: 88

Source: Environmental Protection Agency
Telephone: 202-564-8600
Last EDR Contact: 09/26/2023
Next Scheduled EDR Contact: 01/29/2024
Data Release Frequency: Varies

RAATS: RCRA Administrative Action Tracking System

RCRA Administration Action Tracking System. RAATS contains records based on enforcement actions issued under RCRA pertaining to major violators and includes administrative and civil actions brought by the EPA. For administration actions after September 30, 1995, data entry in the RAATS database was discontinued. EPA will retain a copy of the database for historical records. It was necessary to terminate RAATS because a decrease in agency resources made it impossible to continue to update the information contained in the database.

Date of Government Version: 04/17/1995
Date Data Arrived at EDR: 07/03/1995
Date Made Active in Reports: 08/07/1995
Number of Days to Update: 35

Source: EPA
Telephone: 202-564-4104
Last EDR Contact: 06/02/2008
Next Scheduled EDR Contact: 09/01/2008
Data Release Frequency: No Update Planned

PRP: Potentially Responsible Parties

A listing of verified Potentially Responsible Parties

Date of Government Version: 09/19/2023
Date Data Arrived at EDR: 10/03/2023
Date Made Active in Reports: 10/19/2023
Number of Days to Update: 16

Source: EPA
Telephone: 202-564-6023
Last EDR Contact: 12/04/2023
Next Scheduled EDR Contact: 02/12/2024
Data Release Frequency: Quarterly

PADS: PCB Activity Database System

PCB Activity Database. PADS Identifies generators, transporters, commercial storers and/or brokers and disposers of PCB's who are required to notify the EPA of such activities.

Date of Government Version: 03/20/2023
Date Data Arrived at EDR: 04/04/2023
Date Made Active in Reports: 06/09/2023
Number of Days to Update: 66

Source: EPA
Telephone: 202-566-0500
Last EDR Contact: 10/06/2023
Next Scheduled EDR Contact: 01/15/2024
Data Release Frequency: Annually

ICIS: Integrated Compliance Information System

The Integrated Compliance Information System (ICIS) supports the information needs of the national enforcement and compliance program as well as the unique needs of the National Pollutant Discharge Elimination System (NPDES) program.

Date of Government Version: 11/18/2016
Date Data Arrived at EDR: 11/23/2016
Date Made Active in Reports: 02/10/2017
Number of Days to Update: 79

Source: Environmental Protection Agency
Telephone: 202-564-2501
Last EDR Contact: 09/27/2023
Next Scheduled EDR Contact: 01/15/2024
Data Release Frequency: Quarterly

GOVERNMENT RECORDS SEARCHED / DATA CURRENCY TRACKING

FTTS: FIFRA/ TSCA Tracking System - FIFRA (Federal Insecticide, Fungicide, & Rodenticide Act)/TSCA (Toxic Substances Control Act)
FTTS tracks administrative cases and pesticide enforcement actions and compliance activities related to FIFRA, TSCA and EPCRA (Emergency Planning and Community Right-to-Know Act). To maintain currency, EDR contacts the Agency on a quarterly basis.

Date of Government Version: 04/09/2009
Date Data Arrived at EDR: 04/16/2009
Date Made Active in Reports: 05/11/2009
Number of Days to Update: 25
Source: EPA/Office of Prevention, Pesticides and Toxic Substances
Telephone: 202-566-1667
Last EDR Contact: 08/18/2017
Next Scheduled EDR Contact: 12/04/2017
Data Release Frequency: No Update Planned

FTTS INSP: FIFRA/ TSCA Tracking System - FIFRA (Federal Insecticide, Fungicide, & Rodenticide Act)/TSCA (Toxic Substances Control Act)
A listing of FIFRA/TSCA Tracking System (FTTS) inspections and enforcements.

Date of Government Version: 04/09/2009
Date Data Arrived at EDR: 04/16/2009
Date Made Active in Reports: 05/11/2009
Number of Days to Update: 25
Source: EPA
Telephone: 202-566-1667
Last EDR Contact: 08/18/2017
Next Scheduled EDR Contact: 12/04/2017
Data Release Frequency: No Update Planned

MLTS: Material Licensing Tracking System
MLTS is maintained by the Nuclear Regulatory Commission and contains a list of approximately 8,100 sites which possess or use radioactive materials and which are subject to NRC licensing requirements. To maintain currency, EDR contacts the Agency on a quarterly basis.

Date of Government Version: 07/20/2023
Date Data Arrived at EDR: 09/01/2023
Date Made Active in Reports: 09/20/2023
Number of Days to Update: 19
Source: Nuclear Regulatory Commission
Telephone: 301-415-0717
Last EDR Contact: 10/10/2023
Next Scheduled EDR Contact: 01/29/2024
Data Release Frequency: Quarterly

COAL ASH DOE: Steam-Electric Plant Operation Data
A listing of power plants that store ash in surface ponds.

Date of Government Version: 12/31/2021
Date Data Arrived at EDR: 04/14/2023
Date Made Active in Reports: 07/10/2023
Number of Days to Update: 87
Source: Department of Energy
Telephone: 202-586-8719
Last EDR Contact: 11/27/2023
Next Scheduled EDR Contact: 03/11/2024
Data Release Frequency: Varies

COAL ASH EPA: Coal Combustion Residues Surface Impoundments List
A listing of coal combustion residues surface impoundments with high hazard potential ratings.

Date of Government Version: 01/12/2017
Date Data Arrived at EDR: 03/05/2019
Date Made Active in Reports: 11/11/2019
Number of Days to Update: 251
Source: Environmental Protection Agency
Telephone: N/A
Last EDR Contact: 11/27/2023
Next Scheduled EDR Contact: 03/11/2024
Data Release Frequency: Varies

PCB TRANSFORMER: PCB Transformer Registration Database
The database of PCB transformer registrations that includes all PCB registration submittals.

Date of Government Version: 09/13/2019
Date Data Arrived at EDR: 11/06/2019
Date Made Active in Reports: 02/10/2020
Number of Days to Update: 96
Source: Environmental Protection Agency
Telephone: 202-566-0517
Last EDR Contact: 11/03/2023
Next Scheduled EDR Contact: 02/12/2024
Data Release Frequency: Varies

RADINFO: Radiation Information Database
The Radiation Information Database (RADINFO) contains information about facilities that are regulated by U.S. Environmental Protection Agency (EPA) regulations for radiation and radioactivity.

Date of Government Version: 07/01/2019
Date Data Arrived at EDR: 07/01/2019
Date Made Active in Reports: 09/23/2019
Number of Days to Update: 84

Source: Environmental Protection Agency
Telephone: 202-343-9775
Last EDR Contact: 09/22/2023
Next Scheduled EDR Contact: 01/08/2024
Data Release Frequency: Quarterly

HIST FTTS: FIFRA/TSCA Tracking System Administrative Case Listing

A complete administrative case listing from the FIFRA/TSCA Tracking System (FTTS) for all ten EPA regions. The information was obtained from the National Compliance Database (NCDB). NCDB supports the implementation of FIFRA (Federal Insecticide, Fungicide, and Rodenticide Act) and TSCA (Toxic Substances Control Act). Some EPA regions are now closing out records. Because of that, and the fact that some EPA regions are not providing EPA Headquarters with updated records, it was decided to create a HIST FTTS database. It included records that may not be included in the newer FTTS database updates. This database is no longer updated.

Date of Government Version: 10/19/2006
Date Data Arrived at EDR: 03/01/2007
Date Made Active in Reports: 04/10/2007
Number of Days to Update: 40

Source: Environmental Protection Agency
Telephone: 202-564-2501
Last EDR Contact: 12/17/2007
Next Scheduled EDR Contact: 03/17/2008
Data Release Frequency: No Update Planned

HIST FTTS INSP: FIFRA/TSCA Tracking System Inspection & Enforcement Case Listing

A complete inspection and enforcement case listing from the FIFRA/TSCA Tracking System (FTTS) for all ten EPA regions. The information was obtained from the National Compliance Database (NCDB). NCDB supports the implementation of FIFRA (Federal Insecticide, Fungicide, and Rodenticide Act) and TSCA (Toxic Substances Control Act). Some EPA regions are now closing out records. Because of that, and the fact that some EPA regions are not providing EPA Headquarters with updated records, it was decided to create a HIST FTTS database. It included records that may not be included in the newer FTTS database updates. This database is no longer updated.

Date of Government Version: 10/19/2006
Date Data Arrived at EDR: 03/01/2007
Date Made Active in Reports: 04/10/2007
Number of Days to Update: 40

Source: Environmental Protection Agency
Telephone: 202-564-2501
Last EDR Contact: 12/17/2008
Next Scheduled EDR Contact: 03/17/2008
Data Release Frequency: No Update Planned

DOT OPS: Incident and Accident Data

Department of Transporation, Office of Pipeline Safety Incident and Accident data.

Date of Government Version: 01/02/2020
Date Data Arrived at EDR: 01/28/2020
Date Made Active in Reports: 04/17/2020
Number of Days to Update: 80

Source: Department of Transporation, Office of Pipeline Safety
Telephone: 202-366-4595
Last EDR Contact: 10/04/2023
Next Scheduled EDR Contact: 02/05/2024
Data Release Frequency: Quarterly

CONSENT: Superfund (CERCLA) Consent Decrees

Major legal settlements that establish responsibility and standards for cleanup at NPL (Superfund) sites. Released periodically by United States District Courts after settlement by parties to litigation matters.

Date of Government Version: 06/30/2023
Date Data Arrived at EDR: 07/19/2023
Date Made Active in Reports: 10/10/2023
Number of Days to Update: 83

Source: Department of Justice, Consent Decree Library
Telephone: Varies
Last EDR Contact: 10/03/2023
Next Scheduled EDR Contact: 01/15/2024
Data Release Frequency: Varies

BRS: Biennial Reporting System

The Biennial Reporting System is a national system administered by the EPA that collects data on the generation and management of hazardous waste. BRS captures detailed data from two groups: Large Quantity Generators (LQG) and Treatment, Storage, and Disposal Facilities.

Date of Government Version: 12/31/2021
Date Data Arrived at EDR: 03/09/2023
Date Made Active in Reports: 03/20/2023
Number of Days to Update: 11

Source: EPA/NTIS
Telephone: 800-424-9346
Last EDR Contact: 12/06/2023
Next Scheduled EDR Contact: 01/01/2024
Data Release Frequency: Biennially

INDIAN RESERV: Indian Reservations

This map layer portrays Indian administered lands of the United States that have any area equal to or greater than 640 acres.

Date of Government Version: 12/31/2014
Date Data Arrived at EDR: 07/14/2015
Date Made Active in Reports: 01/10/2017
Number of Days to Update: 546

Source: USGS
Telephone: 202-208-3710
Last EDR Contact: 10/02/2023
Next Scheduled EDR Contact: 01/15/2024
Data Release Frequency: Semi-Annually

FUSRAP: Formerly Utilized Sites Remedial Action Program

DOE established the Formerly Utilized Sites Remedial Action Program (FUSRAP) in 1974 to remediate sites where radioactive contamination remained from Manhattan Project and early U.S. Atomic Energy Commission (AEC) operations.

Date of Government Version: 03/03/2023
Date Data Arrived at EDR: 03/03/2023
Date Made Active in Reports: 06/09/2023
Number of Days to Update: 98

Source: Department of Energy
Telephone: 202-586-3559
Last EDR Contact: 10/25/2023
Next Scheduled EDR Contact: 02/12/2024
Data Release Frequency: Varies

UMTRA: Uranium Mill Tailings Sites

Uranium ore was mined by private companies for federal government use in national defense programs. When the mills shut down, large piles of the sand-like material (mill tailings) remain after uranium has been extracted from the ore. Levels of human exposure to radioactive materials from the piles are low; however, in some cases tailings were used as construction materials before the potential health hazards of the tailings were recognized.

Date of Government Version: 08/30/2019
Date Data Arrived at EDR: 11/15/2019
Date Made Active in Reports: 01/28/2020
Number of Days to Update: 74

Source: Department of Energy
Telephone: 505-845-0011
Last EDR Contact: 11/09/2023
Next Scheduled EDR Contact: 02/26/2024
Data Release Frequency: Varies

LEAD SMELTER 1: Lead Smelter Sites

A listing of former lead smelter site locations.

Date of Government Version: 09/19/2023
Date Data Arrived at EDR: 10/03/2023
Date Made Active in Reports: 10/19/2023
Number of Days to Update: 16

Source: Environmental Protection Agency
Telephone: 703-603-8787
Last EDR Contact: 12/04/2023
Next Scheduled EDR Contact: 01/08/2024
Data Release Frequency: Varies

LEAD SMELTER 2: Lead Smelter Sites

A list of several hundred sites in the U.S. where secondary lead smelting was done from 1931and 1964. These sites may pose a threat to public health through ingestion or inhalation of contaminated soil or dust

Date of Government Version: 04/05/2001
Date Data Arrived at EDR: 10/27/2010
Date Made Active in Reports: 12/02/2010
Number of Days to Update: 36

Source: American Journal of Public Health
Telephone: 703-305-6451
Last EDR Contact: 12/02/2009
Next Scheduled EDR Contact: N/A
Data Release Frequency: No Update Planned

US AIRS (AFS): Aerometric Information Retrieval System Facility Subsystem (AFS)

The database is a sub-system of Aerometric Information Retrieval System (AIRS). AFS contains compliance data on air pollution point sources regulated by the U.S. EPA and/or state and local air regulatory agencies. This information comes from source reports by various stationary sources of air pollution, such as electric power plants, steel mills, factories, and universities, and provides information about the air pollutants they produce. Action, air program, air program pollutant, and general level plant data. It is used to track emissions and compliance data from industrial plants.

Date of Government Version: 10/12/2016
Date Data Arrived at EDR: 10/26/2016
Date Made Active in Reports: 02/03/2017
Number of Days to Update: 100

Source: EPA
Telephone: 202-564-2496
Last EDR Contact: 09/26/2017
Next Scheduled EDR Contact: 01/08/2018
Data Release Frequency: Annually

US AIRS MINOR: Air Facility System Data
A listing of minor source facilities.

Date of Government Version: 10/12/2016
Date Data Arrived at EDR: 10/26/2016
Date Made Active in Reports: 02/03/2017
Number of Days to Update: 100

Source: EPA
Telephone: 202-564-2496
Last EDR Contact: 09/26/2017
Next Scheduled EDR Contact: 01/08/2018
Data Release Frequency: Annually

MINES VIOLATIONS: MSHA Violation Assessment Data
Mines violation and assessment information. Department of Labor, Mine Safety & Health Administration.

Date of Government Version: 07/05/2023
Date Data Arrived at EDR: 07/05/2023
Date Made Active in Reports: 09/25/2023
Number of Days to Update: 82

Source: DOL, Mine Safety & Health Admi
Telephone: 202-693-9424
Last EDR Contact: 10/04/2023
Next Scheduled EDR Contact: 02/19/2024
Data Release Frequency: Quarterly

US MINES: Mines Master Index File
Contains all mine identification numbers issued for mines active or opened since 1971. The data also includes violation information.

Date of Government Version: 08/01/2023
Date Data Arrived at EDR: 08/22/2023
Date Made Active in Reports: 11/07/2023
Number of Days to Update: 77

Source: Department of Labor, Mine Safety and Health Administration
Telephone: 303-231-5959
Last EDR Contact: 11/17/2023
Next Scheduled EDR Contact: 03/04/2024
Data Release Frequency: Semi-Annually

US MINES 2: Ferrous and Nonferrous Metal Mines Database Listing
This map layer includes ferrous (ferrous metal mines are facilities that extract ferrous metals, such as iron ore or molybdenum) and nonferrous (Nonferrous metal mines are facilities that extract nonferrous metals, such as gold, silver, copper, zinc, and lead) metal mines in the United States.

Date of Government Version: 01/07/2022
Date Data Arrived at EDR: 02/24/2023
Date Made Active in Reports: 05/17/2023
Number of Days to Update: 82

Source: USGS
Telephone: 703-648-7709
Last EDR Contact: 11/20/2023
Next Scheduled EDR Contact: 03/04/2024
Data Release Frequency: Varies

US MINES 3: Active Mines & Mineral Plants Database Listing
Active Mines and Mineral Processing Plant operations for commodities monitored by the Minerals Information Team of the USGS.

Date of Government Version: 04/14/2011
Date Data Arrived at EDR: 06/08/2011
Date Made Active in Reports: 09/13/2011
Number of Days to Update: 97

Source: USGS
Telephone: 703-648-7709
Last EDR Contact: 11/20/2023
Next Scheduled EDR Contact: 03/04/2024
Data Release Frequency: Varies

ABANDONED MINES: Abandoned Mines
An inventory of land and water impacted by past mining (primarily coal mining) is maintained by OSMRE to provide information needed to implement the Surface Mining Control and Reclamation Act of 1977 (SMCRA). The inventory contains information on the location, type, and extent of AML impacts, as well as, information on the cost associated with the reclamation of those problems. The inventory is based upon field surveys by State, Tribal, and OSMRE program officials. It is dynamic to the extent that it is modified as new problems are identified and existing problems are reclaimed.

Date of Government Version: 11/28/2023
Date Data Arrived at EDR: 11/29/2023
Date Made Active in Reports: 12/11/2023
Number of Days to Update: 12

Source: Department of Interior
Telephone: 202-208-2609
Last EDR Contact: 11/28/2023
Next Scheduled EDR Contact: 03/18/2024
Data Release Frequency: Quarterly

MINES MRDS: Mineral Resources Data System
Mineral Resources Data System

Date of Government Version: 08/23/2022
Date Data Arrived at EDR: 11/22/2022
Date Made Active in Reports: 02/28/2023
Number of Days to Update: 98

Source: USGS
Telephone: 703-648-6533
Last EDR Contact: 11/20/2023
Next Scheduled EDR Contact: 03/04/2024
Data Release Frequency: Varies

FINDS: Facility Index System/Facility Registry System
Facility Index System. FINDS contains both facility information and 'pointers' to other sources that contain more detail. EDR includes the following FINDS databases in this report: PCS (Permit Compliance System), AIRS (Aerometric Information Retrieval System), DOCKET (Enforcement Docket used to manage and track information on civil judicial enforcement cases for all environmental statutes), FURS (Federal Underground Injection Control), C-DOCKET (Criminal Docket System used to track criminal enforcement actions for all environmental statutes), FFIS (Federal Facilities Information System), STATE (State Environmental Laws and Statutes), and PADS (PCB Activity Data System).

Date of Government Version: 11/03/2023
Date Data Arrived at EDR: 11/08/2023
Date Made Active in Reports: 11/20/2023
Number of Days to Update: 12

Source: EPA
Telephone: (212) 637-3000
Last EDR Contact: 11/08/2023
Next Scheduled EDR Contact: 03/11/2024
Data Release Frequency: Quarterly

DOCKET HWC: Hazardous Waste Compliance Docket Listing
A complete list of the Federal Agency Hazardous Waste Compliance Docket Facilities.

Date of Government Version: 05/06/2021
Date Data Arrived at EDR: 05/21/2021
Date Made Active in Reports: 08/11/2021
Number of Days to Update: 82

Source: Environmental Protection Agency
Telephone: 202-564-0527
Last EDR Contact: 11/15/2023
Next Scheduled EDR Contact: 03/04/2024
Data Release Frequency: Varies

UXO: Unexploded Ordnance Sites
A listing of unexploded ordnance site locations

Date of Government Version: 09/06/2023
Date Data Arrived at EDR: 09/13/2023
Date Made Active in Reports: 12/11/2023
Number of Days to Update: 89

Source: Department of Defense
Telephone: 703-704-1564
Last EDR Contact: 09/13/2023
Next Scheduled EDR Contact: 01/22/2024
Data Release Frequency: Varies

ECHO: Enforcement & Compliance History Information
ECHO provides integrated compliance and enforcement information for about 800,000 regulated facilities nationwide.

Date of Government Version: 06/24/2023
Date Data Arrived at EDR: 06/29/2023
Date Made Active in Reports: 09/25/2023
Number of Days to Update: 88

Source: Environmental Protection Agency
Telephone: 202-564-2280
Last EDR Contact: 10/03/2023
Next Scheduled EDR Contact: 01/15/2024
Data Release Frequency: Quarterly

FUELS PROGRAM: EPA Fuels Program Registered Listing
This listing includes facilities that are registered under the Part 80 (Code of Federal Regulations) EPA Fuels Programs. All companies now are required to submit new and updated registrations.

Date of Government Version: 08/14/2023
Date Data Arrived at EDR: 08/15/2023
Date Made Active in Reports: 10/19/2023
Number of Days to Update: 65

Source: EPA
Telephone: 800-385-6164
Last EDR Contact: 11/10/2023
Next Scheduled EDR Contact: 02/26/2024
Data Release Frequency: Quarterly

PFAS NPL: Superfund Sites with PFAS Detections Information

EPA's Office of Land and Emergency Management and EPA Regional Offices maintain data describing what is known about site investigations, contamination, and remedial actions under the Comprehensive Environmental Response, Compensation, and Liability Act (CERCLA) where PFAS is present in the environment.

Date of Government Version: 07/05/2023
Date Data Arrived at EDR: 07/05/2023
Date Made Active in Reports: 10/02/2023
Number of Days to Update: 89

Source: Environmental Protection Agency
Telephone: 703-603-8895
Last EDR Contact: 10/03/2023
Next Scheduled EDR Contact: 01/15/2024
Data Release Frequency: Varies

PFAS FEDERAL SITES: Federal Sites PFAS Information

Several federal entities, such as the federal Superfund program, Department of Defense, National Aeronautics and Space Administration, Department of Transportation, and Department of Energy provided information for sites with known or suspected detections at federal facilities.

Date of Government Version: 07/05/2023
Date Data Arrived at EDR: 07/05/2023
Date Made Active in Reports: 10/02/2023
Number of Days to Update: 89

Source: Environmental Protection Agency
Telephone: 202-272-0167
Last EDR Contact: 10/03/2023
Next Scheduled EDR Contact: 01/15/2024
Data Release Frequency: Varies

PFAS TSCA: PFAS Manufacture and Imports Information

EPA issued the Chemical Data Reporting (CDR) Rule under the Toxic Substances Control Act (TSCA) and requires chemical manufacturers and facilities that manufacture or import chemical substances to report data to EPA. EPA publishes non-confidential business information (non-CBI) and includes descriptive information about each site, corporate parent, production volume, other manufacturing information, and processing and use information.

Date of Government Version: 07/05/2023
Date Data Arrived at EDR: 07/05/2023
Date Made Active in Reports: 10/02/2023
Number of Days to Update: 89

Source: Environmental Protection Agency
Telephone: 202-272-0167
Last EDR Contact: 10/03/2023
Next Scheduled EDR Contact: 01/15/2024
Data Release Frequency: Varies

PFAS TRIS: List of PFAS Added to the TRI

Section 7321 of the National Defense Authorization Act for Fiscal Year 2020 (NDAA) immediately added certain per- and polyfluoroalkyl substances (PFAS) to the list of chemicals covered by the Toxics Release Inventory (TRI) under Section 313 of the Emergency Planning and Community Right-to-Know Act (EPCRA) and provided a framework for additional PFAS to be added to TRI on an annual basis.

Date of Government Version: 07/05/2023
Date Data Arrived at EDR: 07/05/2023
Date Made Active in Reports: 10/02/2023
Number of Days to Update: 89

Source: Environmental Protection Agency
Telephone: 202-566-0250
Last EDR Contact: 10/03/2023
Next Scheduled EDR Contact: 01/15/2024
Data Release Frequency: Varies

PFAS RCRA MANIFEST: PFAS Transfers Identified In the RCRA Database Listing

To work around the lack of PFAS waste codes in the RCRA database, EPA developed the PFAS Transfers dataset by mining e-Manifest records containing at least one of these common PFAS keywords: PFAS, PFOA, PFOS, PERFL, AFFF, GENX, GEN-X (plus the VT waste codes). These keywords were searched for in the following text fields: Manifest handling instructions (MANIFEST_HANDLING_INSTR), Non-hazardous waste description (NON_HAZ_WASTE_DESCRIPTION), DOT printed information (DOT_PRINTED_INFORMATION), Waste line handling instructions (WASTE_LINE_HANDLING_INSTR), Waste residue comments (WASTE_RESIDUE_COMMENTS).

Date of Government Version: 07/05/2023
Date Data Arrived at EDR: 07/05/2023
Date Made Active in Reports: 10/02/2023
Number of Days to Update: 89

Source: Environmental Protection Agency
Telephone: 202-272-0167
Last EDR Contact: 10/03/2023
Next Scheduled EDR Contact: 01/15/2024
Data Release Frequency: Varies

PFAS ATSDR: PFAS Contamination Site Location Listing

PFAS contamination site locations from the Department of Health & Human Services, Center for Disease Control & Prevention. ATSDR is involved at a number of PFAS-related sites, either directly or through assisting state and federal partners. As of now, most sites are related to drinking water contamination connected with PFAS production facilities or fire training areas where aqueous film-forming firefighting foam (AFFF) was regularly used.

Date of Government Version: 06/24/2020
Date Data Arrived at EDR: 03/17/2021
Date Made Active in Reports: 11/08/2022
Number of Days to Update: 601

Source: Department of Health & Human Services
Telephone: 202-741-5770
Last EDR Contact: 10/23/2023
Next Scheduled EDR Contact: 02/05/2024
Data Release Frequency: Varies

PFAS WQP: Ambient Environmental Sampling for PFAS

The Water Quality Portal (WQP) is a part of a modernized repository storing ambient sampling data for all environmental media and tissue samples. A wide range of federal, state, tribal and local governments, academic and non-governmental organizations and individuals submit project details and sampling results to this public repository. The information is commonly used for research and assessments of environmental quality.

Date of Government Version: 09/23/2023
Date Data Arrived at EDR: 10/03/2023
Date Made Active in Reports: 10/10/2023
Number of Days to Update: 7

Source: Environmental Protection Agency
Telephone: 202-272-0167
Last EDR Contact: 10/03/2023
Next Scheduled EDR Contact: 01/15/2024
Data Release Frequency: Varies

PFAS NPDES: Clean Water Act Discharge Monitoring Information

Any discharger of pollutants to waters of the United States from a point source must have a National Pollutant Discharge Elimination System (NPDES) permit. The process for obtaining limits involves the regulated entity (permittee) disclosing releases in a NPDES permit application and the permitting authority (typically the state but sometimes EPA) deciding whether to require monitoring or monitoring with limits. Caveats and Limitations: Less than half of states have required PFAS monitoring for at least one of their permittees and fewer states have established PFAS effluent limits for permittees. New rulemakings have been initiated that may increase the number of facilities monitoring for PFAS in the future.

Date of Government Version: 07/05/2023
Date Data Arrived at EDR: 07/05/2023
Date Made Active in Reports: 10/02/2023
Number of Days to Update: 89

Source: Environmental Protection Agency
Telephone: 202-272-0167
Last EDR Contact: 10/03/2023
Next Scheduled EDR Contact: 01/15/2024
Data Release Frequency: Varies

PFAS ECHO: Facilities in Industries that May Be Handling PFAS Listing

Regulators and the public have expressed interest in knowing which regulated entities may be using PFAS. EPA has developed a dataset from various sources that show which industries may be handling PFAS. Approximately 120,000 facilities subject to federal environmental programs have operated or currently operate in industry sectors with processes that may involve handling and/or release of PFAS.

Date of Government Version: 07/05/2023
Date Data Arrived at EDR: 07/05/2023
Date Made Active in Reports: 09/25/2023
Number of Days to Update: 82

Source: Environmental Protection Agency
Telephone: 202-272-0167
Last EDR Contact: 10/03/2023
Next Scheduled EDR Contact: 01/15/2024
Data Release Frequency: Varies

PFAS ECHO FIRE TRAINING: Facilities in Industries that May Be Handling PFAS Listing

A list of fire training sites was added to the Industry Sectors dataset using a keyword search on the permitted facilitys name to identify sites where fire-fighting foam may have been used in training exercises. Additionally, you may view an example spreadsheet of the subset of fire training facility data, as well as the keywords used in selecting or deselecting a facility for the subset. as well as the keywords used in selecting or deselecting a facility for the subset. These keywords were tested to maximize accuracy in selecting facilities that may use fire-fighting foam in training exercises, however, due to the lack of a required reporting field in the data systems for designating fire training sites, this methodology may not identify all fire training sites or may potentially misidentify them.

Date of Government Version: 07/05/2023
Date Data Arrived at EDR: 07/05/2023
Date Made Active in Reports: 09/25/2023
Number of Days to Update: 82

Source: Environmental Protection Agency
Telephone: 202-272-0167
Last EDR Contact: 10/03/2023
Next Scheduled EDR Contact: 01/15/2024
Data Release Frequency: Varies

PFAS PART 139 AIRPORT: All Certified Part 139 Airports PFAS Information Listing

Since July 1, 2006, all certified part 139 airports are required to have fire-fighting foam onsite that meet military specifications (MIL-F-24385) (14 CFR 139.317). To date, these military specification fire-fighting foams are fluorinated and have been historically used for training and extinguishing. The 2018 FAA Reauthorization Act has a provision stating that no later than October 2021, FAA shall not require the use of fluorinated AFFF. This provision does not prohibit the use of fluorinated AFFF at Part 139 civilian airports; it only prohibits FAA from mandating its use. The Federal Aviation Administration?s document AC 150/5210-6D - Aircraft Fire Extinguishing Agents provides guidance on Aircraft Fire Extinguishing Agents, which includes Aqueous Film Forming Foam (AFFF).

Date of Government Version: 07/05/2023
Date Data Arrived at EDR: 07/05/2023
Date Made Active in Reports: 09/25/2023
Number of Days to Update: 82

Source: Environmental Protection Agency
Telephone: 202-272-0167
Last EDR Contact: 10/03/2023
Next Scheduled EDR Contact: 01/15/2024
Data Release Frequency: Varies

AQUEOUS FOAM NRC: Aqueous Foam Related Incidents Listing

The National Response Center (NRC) serves as an emergency call center that fields initial reports for pollution and railroad incidents and forwards that information to appropriate federal/state agencies for response. The spreadsheets posted to the NRC website contain initial incident data that has not been validated or investigated by a federal/state response agency. Response center calls from 1990 to the most recent complete calendar year where there was indication of Aqueous Film Forming Foam (AFFF) usage are included in this dataset. NRC calls may reference AFFF usage in the ?Material Involved? or ?Incident Description? fields.

Date of Government Version: 07/05/2023
Date Data Arrived at EDR: 07/06/2023
Date Made Active in Reports: 09/25/2023
Number of Days to Update: 81

Source: Environmental Protection Agency
Telephone: 202-267-2675
Last EDR Contact: 10/03/2023
Next Scheduled EDR Contact: 01/15/2024
Data Release Frequency: Varies

PCS: Permit Compliance System

PCS is a computerized management information system that contains data on National Pollutant Discharge Elimination System (NPDES) permit holding facilities. PCS tracks the permit, compliance, and enforcement status of NPDES facilities.

Date of Government Version: 07/14/2011
Date Data Arrived at EDR: 08/05/2011
Date Made Active in Reports: 09/29/2011
Number of Days to Update: 55

Source: EPA, Office of Water
Telephone: 202-564-2496
Last EDR Contact: 09/28/2023
Next Scheduled EDR Contact: 01/15/2024
Data Release Frequency: No Update Planned

PCS ENF: Enforcement data

No description is available for this data

Date of Government Version: 12/31/2014
Date Data Arrived at EDR: 02/05/2015
Date Made Active in Reports: 03/06/2015
Number of Days to Update: 29

Source: EPA
Telephone: 202-564-2497
Last EDR Contact: 09/28/2023
Next Scheduled EDR Contact: 01/15/2024
Data Release Frequency: Varies

BIOSOLIDS: ICIS-NPDES Biosolids Facility Data

The data reflects compliance information about facilities in the biosolids program.

Date of Government Version: 07/16/2023
Date Data Arrived at EDR: 07/18/2023
Date Made Active in Reports: 08/28/2023
Number of Days to Update: 41

Source: Environmental Protection Agency
Telephone: 202-564-4700
Last EDR Contact: 10/03/2023
Next Scheduled EDR Contact: 01/29/2024
Data Release Frequency: Varies

PFAS: PFAS Contamination Site Location Listing

DEC surveyed select businesses, fire departments, fire training centers, bulk storage facilities, airports, and Department of Defense (DoD) facilities. The responses to the survey have helped to determine if these entities used or stored materials containing PFOA/PFOS including AFFF and dispersants used in Teflon coating operations. The results of this survey will be updated periodically as additional responses are received..

Date of Government Version: 01/16/2019
Date Data Arrived at EDR: 05/08/2019
Date Made Active in Reports: 06/24/2019
Number of Days to Update: 47

Source: Department of Environmental Conservation
Telephone: 518-402-9020
Last EDR Contact: 11/03/2023
Next Scheduled EDR Contact: 02/12/2024
Data Release Frequency: Varies

PFAS 2: New York State Inactive Landfill Initiative

A list of landfills that were investigated and the analytical results for PFOA and PFOS for those landfills. These data represent the landfills from the ILI database that were investigated.

Date of Government Version: 12/12/2022
Date Data Arrived at EDR: 08/10/2023
Date Made Active in Reports: 10/25/2023
Number of Days to Update: 76

Source: Department of Environmental Conservation
Telephone: 518-402-9662
Last EDR Contact: 10/26/2023
Next Scheduled EDR Contact: 02/12/2024
Data Release Frequency: Varies

PFAS 3: PFAS Environmental Site Remediation List

Per- and Polyfluoroalkyl Substances (PFAS) are a group of chemicals used to make fluoropolymer coatings and products that resist heat, oil, stains, grease, and water. Fluoropolymer coatings are blends of resins and lubricants used in products such as water-repellent clothing, furniture, adhesives, paint and varnish, food packaging, heat-resistant non-stick cooking surfaces and insulation of electrical wires. Chemicals in this group include perfluorooctanoic acid (PFOA) and perfluorooctane sulfonic acid (PFOS).

Date of Government Version: 08/07/2023
Date Data Arrived at EDR: 08/08/2023
Date Made Active in Reports: 10/24/2023
Number of Days to Update: 77

Source: Department of Environmental Conservation
Telephone: 518-402-9759
Last EDR Contact: 11/07/2023
Next Scheduled EDR Contact: 02/19/2024
Data Release Frequency: Varies

AIRS: Air Emissions Data

Point source emissions inventory data.

Date of Government Version: 07/28/2023
Date Data Arrived at EDR: 08/02/2023
Date Made Active in Reports: 08/08/2023
Number of Days to Update: 6

Source: Department of Environmental Conservation
Telephone: 518-402-8452
Last EDR Contact: 10/11/2023
Next Scheduled EDR Contact: 01/29/2024
Data Release Frequency: Annually

COAL ASH: Coal Ash Disposal Site Listing

A listing of coal ash disposal site locations.

Date of Government Version: 06/22/2023
Date Data Arrived at EDR: 06/27/2023
Date Made Active in Reports: 09/19/2023
Number of Days to Update: 84

Source: Department of Environmental Conservation
Telephone: 518-402-8660
Last EDR Contact: 09/22/2023
Next Scheduled EDR Contact: 01/08/2024
Data Release Frequency: Quarterly

DRYCLEANERS: Registered Drycleaners

A listing of all registered drycleaning facilities.

Date of Government Version: 06/08/2023
Date Data Arrived at EDR: 06/08/2023
Date Made Active in Reports: 08/30/2023
Number of Days to Update: 83

Source: Department of Environmental Conservation
Telephone: 518-402-8403
Last EDR Contact: 11/29/2023
Next Scheduled EDR Contact: 03/18/2024
Data Release Frequency: Annually

E DESIGNATION: E DESIGNATION SITE LISTING

The (E (Environmental)) designation would ensure that sampling and remediation take place on the subject properties, and would avoid any significant impacts related to hazardous materials at these locations. The (E) designations would require that the fee owner of the sites conduct a testing and sampling protocol, and remediation where appropriate, to the satisfaction of the NYCDEP before the issuance of a building permit by the Department of Buildings pursuant to the provisions of Section 11-15 of the Zoning Resolution (Environmental Requirements). The (E) designations also include a mandatory construction-related health and safety plan which must be approved by NYCDEP.

Date of Government Version: 07/26/2023
Date Data Arrived at EDR: 09/13/2023
Date Made Active in Reports: 12/07/2023
Number of Days to Update: 85

Source: New York City Department of City Planning
Telephone: 718-595-6658
Last EDR Contact: 12/11/2023
Next Scheduled EDR Contact: 03/25/2024
Data Release Frequency: Semi-Annually

Financial Assurance 1: Financial Assurance Information Listing

Financial assurance information.

Date of Government Version: 06/27/2023
Date Data Arrived at EDR: 06/28/2023
Date Made Active in Reports: 09/20/2023
Number of Days to Update: 84

Source: Department of Environmental Conservation
Telephone: 518-402-8660
Last EDR Contact: 09/22/2023
Next Scheduled EDR Contact: 01/08/2024
Data Release Frequency: Quarterly

Financial Assurance 2: Financial Assurance Information Listing

A listing of financial assurance information for hazardous waste facilities. Financial assurance is intended to ensure that resources are available to pay for the cost of closure, post-closure care, and corrective measures if the owner or operator of a regulated facility is unable or unwilling to pay.

Date of Government Version: 07/31/2021
Date Data Arrived at EDR: 01/05/2023
Date Made Active in Reports: 03/24/2023
Number of Days to Update: 78

Source: Department of Environmental Conservation
Telephone: 518-402-8712
Last EDR Contact: 11/29/2023
Next Scheduled EDR Contact: 03/18/2024
Data Release Frequency: Varies

HSWDS: Hazardous Substance Waste Disposal Site Inventory

The list includes any known or suspected hazardous substance waste disposal sites. Also included are sites delisted from the Registry of Inactive Hazardous Waste Disposal Sites and non-Registry sites that U.S. EPA Preliminary Assessment (PA) reports or Site Investigation (SI) reports were prepared. Hazardous Substance Waste Disposal Sites are eligible to be Superfund sites now that the New York State Superfund has been refinanced and changed. This means that the study inventory has served its purpose and will no longer be maintained as a separate entity. The last version of the study inventory is frozen in time. The sites on the study will not automatically be made Superfund sites, rather each site will be further evaluated for listing on the Registry. So overtime they will be added to the registry or not.

Date of Government Version: 01/01/2003
Date Data Arrived at EDR: 10/20/2006
Date Made Active in Reports: 11/30/2006
Number of Days to Update: 41

Source: Department of Environmental Conservation
Telephone: 518-402-9564
Last EDR Contact: 05/26/2009
Next Scheduled EDR Contact: 08/24/2009
Data Release Frequency: No Update Planned

NYC LEAD: Lead-based Paint Testing Results

The results of the inspections for all classrooms serving students under six in applicable buildings. Identifies all classrooms, whether there was observation of peeling paint, and if there was, standard response protocol was followed.

Date of Government Version: 06/07/2023
Date Data Arrived at EDR: 08/01/2023
Date Made Active in Reports: 10/19/2023
Number of Days to Update: 79

Source: New York City Department of Education
Telephone: 212-374-5141
Last EDR Contact: 11/02/2023
Next Scheduled EDR Contact: 02/12/2024
Data Release Frequency: Varies

NYC LEAD 2: Recent Lead Paint Violations

Pursuant to New York City?s Housing Maintenance Code, the Department of Housing Preservation and Development (HPD) issues violations against conditions in rental dwelling units that have been verified to violate the New York City Housing Maintenance Code (HMC) or the New York State Multiple Dwelling Law (MDL). Violations are issued when an inspection verifies that a violation of the HMC or MDL exists. It is closed when the violation is corrected, as observed/verified by HPD or as certified by the landlord.

Date of Government Version: 07/31/2023
Date Data Arrived at EDR: 08/01/2023
Date Made Active in Reports: 10/19/2023
Number of Days to Update: 79

Source: New York City Department of Housing Preservation & Development
Telephone: 212-863-8200
Last EDR Contact: 11/02/2023
Next Scheduled EDR Contact: 02/12/2024
Data Release Frequency: Varies

NY MANIFEST: Facility and Manifest Data

Manifest is a document that lists and tracks hazardous waste from the generator through transporters to a TSD facility.

Date of Government Version: 12/31/2019
Date Data Arrived at EDR: 11/30/2023
Date Made Active in Reports: 12/01/2023
Number of Days to Update: 1

Source: Department of Environmental Conservation
Telephone: 518-402-8651
Last EDR Contact: 11/30/2023
Next Scheduled EDR Contact: 02/05/2024
Data Release Frequency: Quarterly

SPDES: State Pollutant Discharge Elimination System

New York State has a state program which has been approved by the United States Environmental Protection Agency for the control of wastewater and stormwater discharges in accordance with the Clean Water Act. Under New York State law the program is known as the State Pollutant Discharge Elimination System (SPDES) and is broader in scope than that required by the Clean Water Act in that it controls point source discharges to groundwaters as well as surface waters.

Date of Government Version: 07/26/2023
Date Data Arrived at EDR: 08/10/2023
Date Made Active in Reports: 10/25/2023
Number of Days to Update: 76

Source: Department of Environmental Conservation
Telephone: 518-402-8233
Last EDR Contact: 10/11/2023
Next Scheduled EDR Contact: 01/29/2024
Data Release Frequency: No Update Planned

VAPOR REOPENED: Vapor Intrusion Legacy Site List

New York is currently re-evaluating previous assumptions and decisions regarding the potential for soil vapor intrusion exposures at sites. As a result, all past, current, and future contaminated sites will be evaluated to determine whether these sites have the potential for exposures related to soil vapor intrusion.

Date of Government Version: 01/01/2022
Date Data Arrived at EDR: 02/08/2022
Date Made Active in Reports: 05/06/2022
Number of Days to Update: 87

Source: Department of Environmenal Conservation
Telephone: 518-402-9814
Last EDR Contact: 11/09/2023
Next Scheduled EDR Contact: 02/19/2024
Data Release Frequency: Varies

UIC: Underground Injection Control Wells

A listing of enhanced oil recovery underground injection wells.

Date of Government Version: 08/27/2023
Date Data Arrived at EDR: 08/30/2023
Date Made Active in Reports: 11/16/2023
Number of Days to Update: 78

Source: Department of Environmental Conservation
Telephone: 518-402-8056
Last EDR Contact: 11/22/2023
Next Scheduled EDR Contact: 03/11/2024
Data Release Frequency: Quarterly

COOLING TOWERS: Registered Cooling Towers

This data includes the location of cooling towers registered with New York State. The data is self-reported by owners/property managers of cooling towers in service in New York State. In August 2015, the New York State Department of Health released emergency regulations requiring the owners of cooling towers to register them with New York State.

Date of Government Version: 07/04/2023
Date Data Arrived at EDR: 07/11/2023
Date Made Active in Reports: 09/25/2023
Number of Days to Update: 76

Source: Department of Health
Telephone: 518-402-7650
Last EDR Contact: 10/10/2023
Next Scheduled EDR Contact: 01/22/2024
Data Release Frequency: Varies

MGP: Manufactured Gas Plants Listing

From the late 1800's to the mid 1900's, hundreds of manufactured gas plants across New York State supplied homes and industry with fuel for heating, cooking, and lighting. Today, the New York State DEC is overseeing the investigation and cleanup of contamination left behind from these plants.

Date of Government Version: 11/15/2021
Date Data Arrived at EDR: 11/19/2021
Date Made Active in Reports: 12/12/2023
Number of Days to Update: 753

Source: Department of Environmental Conservation
Telephone: 518-402-9662
Last EDR Contact: 11/29/2023
Next Scheduled EDR Contact: 03/18/2024
Data Release Frequency: Varies

NYC OER: OER Cleanup Sites Listing

Properties remediated under OER's oversight, both in the E-Designation program and the NYC Voluntary Cleanup Program. Includes sites completed and in progress.

Date of Government Version: 06/04/2023
Date Data Arrived at EDR: 06/06/2023
Date Made Active in Reports: 12/04/2023
Number of Days to Update: 181

Source: Office of Environmental Remediation
Telephone: 212-788-8841
Last EDR Contact: 12/05/2023
Next Scheduled EDR Contact: 03/18/2024
Data Release Frequency: Varies

ILI: New York State Inactive Landfill Initiative

A solid waste site priority list of mitigation and remedial activities to address sites causing, or substantially contributing to, impairments of drinking water quality. Inactive solid waste disposal sites, primarily landfills, and their potential impact on New York?s drinking water resources from site-related contaminants, with a focus on emerging contaminants.

Date of Government Version: 06/24/2022
Date Data Arrived at EDR: 05/16/2023
Date Made Active in Reports: 12/06/2023
Number of Days to Update: 204

Source: Department of Environmental Conservation
Telephone: 518-402-8671
Last EDR Contact: 10/04/2023
Next Scheduled EDR Contact: 02/12/2024
Data Release Frequency: Varies

EDR HIGH RISK HISTORICAL RECORDS

EDR Exclusive Records

EDR MGP: EDR Proprietary Manufactured Gas Plants

The EDR Proprietary Manufactured Gas Plant Database includes records of coal gas plants (manufactured gas plants) compiled by EDR's researchers. Manufactured gas sites were used in the United States from the 1800's to 1950's to produce a gas that could be distributed and used as fuel. These plants used whale oil, rosin, coal, or a mixture of coal, oil, and water that also produced a significant amount of waste. Many of the byproducts of the gas production, such as coal tar (oily waste containing volatile and non-volatile chemicals), sludges, oils and other compounds are potentially hazardous to human health and the environment. The byproduct from this process was frequently disposed of directly at the plant site and can remain or spread slowly, serving as a continuous source of soil and groundwater contamination.

Date of Government Version: N/A
Date Data Arrived at EDR: N/A
Date Made Active in Reports: N/A
Number of Days to Update: N/A

Source: EDR, Inc.
Telephone: N/A
Last EDR Contact: N/A
Next Scheduled EDR Contact: N/A
Data Release Frequency: No Update Planned

EDR Hist Auto: EDR Exclusive Historical Auto Stations

EDR has searched selected national collections of business directories and has collected listings of potential gas station/filling station/service station sites that were available to EDR researchers. EDR's review was limited to those categories of sources that might, in EDR's opinion, include gas station/filling station/service station establishments. The categories reviewed included, but were not limited to gas, gas station, gasoline station, filling station, auto, automobile repair, auto service station, service station, etc. This database falls within a category of information EDR classifies as "High Risk Historical Records", or HRHR. EDR's HRHR effort presents unique and sometimes proprietary data about past sites and operations that typically create environmental concerns, but may not show up in current government records searches.

Date of Government Version: N/A
Date Data Arrived at EDR: N/A
Date Made Active in Reports: N/A
Number of Days to Update: N/A

Source: EDR, Inc.
Telephone: N/A
Last EDR Contact: N/A
Next Scheduled EDR Contact: N/A
Data Release Frequency: Varies

EDR Hist Cleaner: EDR Exclusive Historical Cleaners

EDR has searched selected national collections of business directories and has collected listings of potential dry cleaner sites that were available to EDR researchers. EDR's review was limited to those categories of sources that might, in EDR's opinion, include dry cleaning establishments. The categories reviewed included, but were not limited to dry cleaners, cleaners, laundry, laundromat, cleaning/laundry, wash & dry etc. This database falls within a category of information EDR classifies as "High Risk Historical Records", or HRHR. EDR's HRHR effort presents unique and sometimes proprietary data about past sites and operations that typically create environmental concerns, but may not show up in current government records searches.

Date of Government Version: N/A
Date Data Arrived at EDR: N/A
Date Made Active in Reports: N/A
Number of Days to Update: N/A

Source: EDR, Inc.
Telephone: N/A
Last EDR Contact: N/A
Next Scheduled EDR Contact: N/A
Data Release Frequency: Varies

EDR RECOVERED GOVERNMENT ARCHIVES

Exclusive Recovered Govt. Archives

RGA HWS: Recovered Government Archive State Hazardous Waste Facilities List

The EDR Recovered Government Archive State Hazardous Waste database provides a list of SHWS incidents derived from historical databases and includes many records that no longer appear in current government lists. Compiled from Records formerly available from the Department of Environmental Conservation in New York.

Date of Government Version: N/A
Date Data Arrived at EDR: 07/01/2013
Date Made Active in Reports: 12/30/2013
Number of Days to Update: 182

Source: Department of Environmental Conservation
Telephone: N/A
Last EDR Contact: 06/01/2012
Next Scheduled EDR Contact: N/A
Data Release Frequency: Varies

RGA LF: Recovered Government Archive Solid Waste Facilities List

The EDR Recovered Government Archive Landfill database provides a list of landfills derived from historical databases and includes many records that no longer appear in current government lists. Compiled from Records formerly available from the Department of Environmental Conservation in New York.

Date of Government Version: N/A
Date Data Arrived at EDR: 07/01/2013
Date Made Active in Reports: 01/10/2014
Number of Days to Update: 193

Source: Department of Environmental Conservation
Telephone: N/A
Last EDR Contact: 06/01/2012
Next Scheduled EDR Contact: N/A
Data Release Frequency: Varies

GOVERNMENT RECORDS SEARCHED / DATA CURRENCY TRACKING

COUNTY RECORDS

CORTLAND COUNTY:

AST - CORTLAND: Cortland County Storage Tank Listing
A listing of aboveground storage tank sites located in Cortland County.

Date of Government Version: 08/20/2019
Date Data Arrived at EDR: 08/20/2019
Date Made Active in Reports: 10/16/2019
Number of Days to Update: 57
Source: Cortland County Health Department
Telephone: 607-753-5035
Last EDR Contact: 10/23/2023
Next Scheduled EDR Contact: 02/05/2024
Data Release Frequency: Quarterly

UST - CORTLAND: Cortland County Storage Tank Listing
A listing of underground storage tank sites located in Cortland County.

Date of Government Version: 08/20/2019
Date Data Arrived at EDR: 08/20/2019
Date Made Active in Reports: 10/16/2019
Number of Days to Update: 57
Source: Cortland County Health Department
Telephone: 607-753-5035
Last EDR Contact: 10/23/2023
Next Scheduled EDR Contact: 02/05/2024
Data Release Frequency: Quarterly

NASSAU COUNTY:

AST - NASSAU: Registered Tank Database
A listing of aboveground storage tank sites located in Nassau County.

Date of Government Version: 01/09/2017
Date Data Arrived at EDR: 01/11/2017
Date Made Active in Reports: 02/15/2017
Number of Days to Update: 35
Source: Nassau County Health Department
Telephone: 516-571-3314
Last EDR Contact: 10/23/2023
Next Scheduled EDR Contact: 02/05/2024
Data Release Frequency: No Update Planned

AST NCFM: Storage Tank Database
A listing of aboveground storage tank sites located in Nassau County.

Date of Government Version: 02/15/2011
Date Data Arrived at EDR: 02/23/2011
Date Made Active in Reports: 03/29/2011
Number of Days to Update: 34
Source: Nassau County Office of the Fire Marshal
Telephone: 516-572-1000
Last EDR Contact: 10/23/2023
Next Scheduled EDR Contact: 02/05/2024
Data Release Frequency: Varies

TANKS NASSAU: Registered Tank Database in Nassau County
A listing of facilities in Nassau County with storage tanks.

Date of Government Version: 11/01/2023
Date Data Arrived at EDR: 11/07/2023
Date Made Active in Reports: 11/13/2023
Number of Days to Update: 6
Source: Nassau County Department of Health
Telephone: 516-227-9691
Last EDR Contact: 10/23/2023
Next Scheduled EDR Contact: 02/05/2024
Data Release Frequency: No Update Planned

UST - NASSAU: Registered Tank Database
A listing of underground storage tank sites located in Nassau County.

Date of Government Version: 01/09/2017
Date Data Arrived at EDR: 01/11/2017
Date Made Active in Reports: 02/15/2017
Number of Days to Update: 35
Source: Nassau County Health Department
Telephone: 516-571-3314
Last EDR Contact: 10/23/2023
Next Scheduled EDR Contact: 02/05/2024
Data Release Frequency: No Update Planned

UST NCFM: Storage Tank Database
A listing of underground storage tank sites located in Nassau County.

Date of Government Version: 02/15/2011
Date Data Arrived at EDR: 02/23/2011
Date Made Active in Reports: 03/29/2011
Number of Days to Update: 34

Source: Nassau County Office of the Fire Marshal
Telephone: 516-572-1000
Last EDR Contact: 10/23/2023
Next Scheduled EDR Contact: 02/05/2024
Data Release Frequency: Varies

ROCKLAND COUNTY:

AST - ROCKLAND: Petroleum Bulk Storage Database
A listing of aboveground storage tank sites located in Rockland County. Rockland County?s Petroleum Bulk Storage (PBS) program is no longer in service. All related operations/duties are now wholly overseen by the New York State Dept. of Environmental Conservation (NYSDEC).

Date of Government Version: 02/02/2017
Date Data Arrived at EDR: 03/17/2017
Date Made Active in Reports: 09/22/2017
Number of Days to Update: 189

Source: Rockland County Health Department
Telephone: 914-364-2605
Last EDR Contact: 11/21/2023
Next Scheduled EDR Contact: 03/11/2024
Data Release Frequency: No Update Planned

UST - ROCKLAND: Petroleum Bulk Storage Database
A listing of underground storage tank sites located in Rockland County. Rockland County?s Petroleum Bulk Storage (PBS) program is no longer in service. All related operations/duties are now wholly overseen by the New York State Dept. of Environmental Conservation (NYSDEC).

Date of Government Version: 02/02/2017
Date Data Arrived at EDR: 03/17/2017
Date Made Active in Reports: 09/22/2017
Number of Days to Update: 189

Source: Rockland County Health Department
Telephone: 914-364-2605
Last EDR Contact: 11/21/2023
Next Scheduled EDR Contact: 03/11/2024
Data Release Frequency: No Update Planned

SUFFOLK COUNTY:

AST - SUFFOLK: Storage Tank Database
A listing of aboveground storage tank sites located in Suffolk County.

Date of Government Version: 06/28/2018
Date Data Arrived at EDR: 12/06/2018
Date Made Active in Reports: 02/07/2019
Number of Days to Update: 63

Source: Suffolk County Department of Health Services
Telephone: 631-854-2521
Last EDR Contact: 10/23/2023
Next Scheduled EDR Contact: 02/05/2024
Data Release Frequency: No Update Planned

TANKS SUFFOLK: Storage Tank Database
This county is not included in the state?s database. These are facilities that have no tank information in the storage tank database.

Date of Government Version: 06/28/2018
Date Data Arrived at EDR: 02/05/2019
Date Made Active in Reports: 03/08/2019
Number of Days to Update: 31

Source: Department of Health Services
Telephone: 631-854-2516
Last EDR Contact: 10/23/2023
Next Scheduled EDR Contact: 02/05/2024
Data Release Frequency: Varies

UST - SUFFOLK: Storage Tank Database
A listing of underground storage tank sites located in Suffolk County.

Date of Government Version: 06/28/2018
Date Data Arrived at EDR: 12/06/2018
Date Made Active in Reports: 02/07/2019
Number of Days to Update: 63

Source: Suffolk County Department of Health Services
Telephone: 631-854-2521
Last EDR Contact: 10/23/2023
Next Scheduled EDR Contact: 02/05/2024
Data Release Frequency: No Update Planned

WESTCHESTER COUNTY:

AST - WESTCHESTER: Listing of Storage Tanks
A listing of aboveground storage tank sites located in Westchester County.

Date of Government Version: 07/03/2023
Date Data Arrived at EDR: 08/18/2023
Date Made Active in Reports: 11/03/2023
Number of Days to Update: 77

Source: Westchester County Department of Health
Telephone: 914-813-5161
Last EDR Contact: 10/23/2023
Next Scheduled EDR Contact: 02/05/2024
Data Release Frequency: Semi-Annually

UST - WESTCHESTER: Listing of Storage Tanks
A listing of underground storage tank sites located in Westchester County.

Date of Government Version: 07/03/2023
Date Data Arrived at EDR: 08/18/2023
Date Made Active in Reports: 11/03/2023
Number of Days to Update: 77

Source: Westchester County Department of Health
Telephone: 914-813-5161
Last EDR Contact: 10/23/2023
Next Scheduled EDR Contact: 02/05/2024
Data Release Frequency: Semi-Annually

OTHER DATABASE(S)

Depending on the geographic area covered by this report, the data provided in these specialty databases may or may not be complete. For example, the existence of wetlands information data in a specific report does not mean that all wetlands in the area covered by the report are included. Moreover, the absence of any reported wetlands information does not necessarily mean that wetlands do not exist in the area covered by the report.

CT MANIFEST: Hazardous Waste Manifest Data
Facility and manifest data. Manifest is a document that lists and tracks hazardous waste from the generator through transporters to a tsd facility.

Date of Government Version: 08/07/2023
Date Data Arrived at EDR: 08/08/2023
Date Made Active in Reports: 10/24/2023
Number of Days to Update: 77

Source: Department of Energy & Environmental Protection
Telephone: 860-424-3375
Last EDR Contact: 11/07/2023
Next Scheduled EDR Contact: 02/19/2024
Data Release Frequency: No Update Planned

NJ MANIFEST: Manifest Information
Hazardous waste manifest information.

Date of Government Version: 12/31/2018
Date Data Arrived at EDR: 04/10/2019
Date Made Active in Reports: 05/16/2019
Number of Days to Update: 36

Source: Department of Environmental Protection
Telephone: N/A
Last EDR Contact: 09/28/2023
Next Scheduled EDR Contact: 01/15/2024
Data Release Frequency: Annually

PA MANIFEST: Manifest Information
Hazardous waste manifest information.

Date of Government Version: 06/30/2018
Date Data Arrived at EDR: 07/19/2019
Date Made Active in Reports: 09/10/2019
Number of Days to Update: 53

Source: Department of Environmental Protection
Telephone: 717-783-8990
Last EDR Contact: 10/05/2023
Next Scheduled EDR Contact: 01/22/2024
Data Release Frequency: Annually

RI MANIFEST: Manifest information
Hazardous waste manifest information

Date of Government Version: 12/31/2020
Date Data Arrived at EDR: 11/30/2021
Date Made Active in Reports: 02/18/2022
Number of Days to Update: 80

Source: Department of Environmental Management
Telephone: 401-222-2797
Last EDR Contact: 11/09/2022
Next Scheduled EDR Contact: 02/26/2024
Data Release Frequency: Annually

VT MANIFEST: Hazardous Waste Manifest Data
Hazardous waste manifest information.

Date of Government Version: 10/28/2019
Date Data Arrived at EDR: 10/29/2019
Date Made Active in Reports: 01/09/2020
Number of Days to Update: 72

Source: Department of Environmental Conservation
Telephone: 802-241-3443
Last EDR Contact: 10/05/2023
Next Scheduled EDR Contact: 01/22/2024
Data Release Frequency: Annually

WI MANIFEST: Manifest Information
Hazardous waste manifest information.

Date of Government Version: 05/31/2018
Date Data Arrived at EDR: 06/19/2019
Date Made Active in Reports: 09/03/2019
Number of Days to Update: 76

Source: Department of Natural Resources
Telephone: N/A
Last EDR Contact: 11/29/2023
Next Scheduled EDR Contact: 03/18/2024
Data Release Frequency: Annually

Oil/Gas Pipelines
Source: Endeavor Business Media
Petroleum Bundle (Crude Oil, Refined Products, Petrochemicals, Gas Liquids (LPG/NGL), and Specialty Gases (Miscellaneous)) N = Natural Gas Bundle (Natural Gas, Gas Liquids (LPG/NGL), and Specialty Gases (Miscellaneous)). This map includes information copyrighted by Endeavor Business Media. This information is provided on a best effort basis and Endeavor Business Media does not guarantee its accuracy nor warrant its fitness for any particular purpose. Such information has been reprinted with the permission of Endeavor Business Media.

Electric Power Transmission Line Data
Source: Endeavor Business Media
This map includes information copyrighted by Endeavor Business Media. This information is provided on a best effort basis and Endeavor Business Media does not guarantee its accuracy nor warrant its fitness for any particular purpose. Such information has been reprinted with the permission of Endeavor Business Media.

Sensitive Receptors: There are individuals deemed sensitive receptors due to their fragile immune systems and special sensitivity to environmental discharges. These sensitive receptors typically include the elderly, the sick, and children. While the location of all sensitive receptors cannot be determined, EDR indicates those buildings and facilities - schools, daycares, hospitals, medical centers, and nursing homes - where individuals who are sensitive receptors are likely to be located.

AHA Hospitals:
Source: American Hospital Association, Inc.
Telephone: 312-280-5991
The database includes a listing of hospitals based on the American Hospital Association's annual survey of hospitals.

Medical Centers: Provider of Services Listing
Source: Centers for Medicare & Medicaid Services
Telephone: 410-786-3000
A listing of hospitals with Medicare provider number, produced by Centers of Medicare & Medicaid Services, a federal agency within the U.S. Department of Health and Human Services.

Nursing Homes
Source: National Institutes of Health
Telephone: 301-594-6248
Information on Medicare and Medicaid certified nursing homes in the United States.

Public Schools
Source: National Center for Education Statistics
Telephone: 202-502-7300
The National Center for Education Statistics' primary database on elementary and secondary public education in the United States. It is a comprehensive, annual, national statistical database of all public elementary and secondary schools and school districts, which contains data that are comparable across all states.

GOVERNMENT RECORDS SEARCHED / DATA CURRENCY TRACKING

Private Schools
Source: National Center for Education Statistics
Telephone: 202-502-7300
The National Center for Education Statistics' primary database on private school locations in the United States.
Daycare Centers: Day Care Providers
Source: Department of Health
Telephone: 212-676-2444

Flood Zone Data: This data was obtained from the Federal Emergency Management Agency (FEMA). It depicts 100-year and 500-year flood zones as defined by FEMA. It includes the National Flood Hazard Layer (NFHL) which incorporates Flood Insurance Rate Map (FIRM) data and Q3 data from FEMA in areas not covered by NFHL.
Source: FEMA
Telephone: 877-336-2627
Date of Government Version: 2003, 2015

NWI: National Wetlands Inventory. This data, available in select counties across the country, was obtained by EDR in 2002, 2005, 2010 and 2015 from the U.S. Fish and Wildlife Service.

State Wetlands Data: Freshwater Wetlands
Source: Department of Environmental Conservation
Telephone: 518-402-8961

Current USGS 7.5 Minute Topographic Map
Source: U.S. Geological Survey

STREET AND ADDRESS INFORMATION

© 2015 TomTom North America, Inc. All rights reserved. This material is proprietary and the subject of copyright protection and other intellectual property rights owned by or licensed to Tele Atlas North America, Inc. The use of this material is subject to the terms of a license agreement. You will be held liable for any unauthorized copying or disclosure of this material.

GEOCHECK ®- PHYSICAL SETTING SOURCE ADDENDUM

TARGET PROPERTY ADDRESS

AAMUP SITE-DEAN PLAYGROUND
500 DEAN ST
BROOKLYN, NY 11217

TARGET PROPERTY COORDINATES

Latitude (North):	40.68105 - 40° 40' 51.78''
Longitude (West):	73.97316 - 73° 58' 23.38''
Universal Tranverse Mercator:	Zone 18
UTM X (Meters):	586776.8
UTM Y (Meters):	4503647.0
Elevation:	60 ft. above sea level

USGS TOPOGRAPHIC MAP

Target Property Map:	14115940 BROOKLYN, NY
Version Date:	2019

EDR's GeoCheck Physical Setting Source Addendum is provided to assist the environmental professional in forming an opinion about the impact of potential contaminant migration.

Assessment of the impact of contaminant migration generally has two principle investigative components:

1. Groundwater flow direction, and
2. Groundwater flow velocity.

Groundwater flow direction may be impacted by surface topography, hydrology, hydrogeology, characteristics of the soil, and nearby wells. Groundwater flow velocity is generally impacted by the nature of the geologic strata.

GEOCHECK® - PHYSICAL SETTING SOURCE SUMMARY

GROUNDWATER FLOW DIRECTION INFORMATION

Groundwater flow direction for a particular site is best determined by a qualified environmental professional using site-specific well data. If such data is not reasonably ascertainable, it may be necessary to rely on other sources of information, such as surface topographic information, hydrologic information, hydrogeologic data collected on nearby properties, and regional groundwater flow information (from deep aquifers).

TOPOGRAPHIC INFORMATION

Surface topography may be indicative of the direction of surficial groundwater flow. This information can be used to assist the environmental professional in forming an opinion about the impact of nearby contaminated properties or, should contamination exist on the target property, what downgradient sites might be impacted.

TARGET PROPERTY TOPOGRAPHY

General Topographic Gradient: General NW

SURROUNDING TOPOGRAPHY: ELEVATION PROFILES

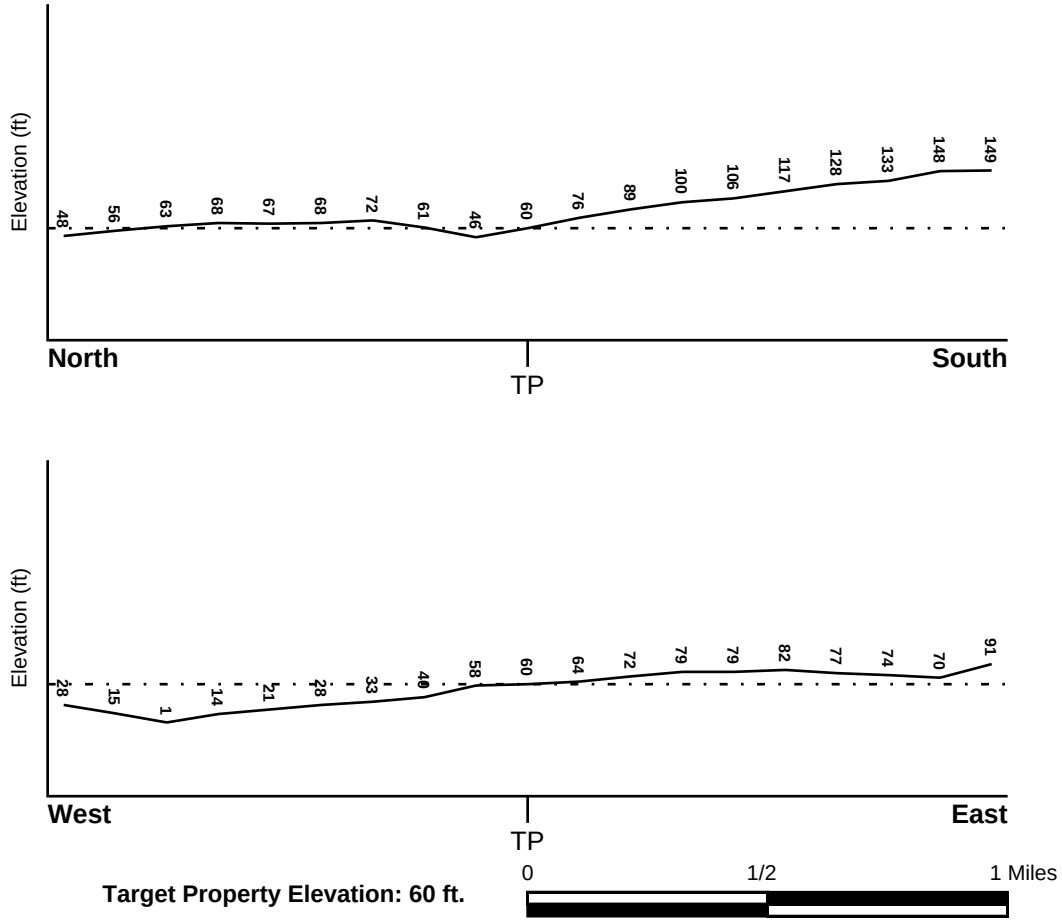

Target Property Elevation: 60 ft.

Source: Topography has been determined from the USGS 7.5' Digital Elevation Model and should be evaluated on a relative (not an absolute) basis. Relative elevation information between sites of close proximity should be field verified.

GEOCHECK® - PHYSICAL SETTING SOURCE SUMMARY

HYDROLOGIC INFORMATION

Surface water can act as a hydrologic barrier to groundwater flow. Such hydrologic information can be used to assist the environmental professional in forming an opinion about the impact of nearby contaminated properties or, should contamination exist on the target property, what downgradient sites might be impacted.

Refer to the Physical Setting Source Map following this summary for hydrologic information (major waterways and bodies of water).

FEMA FLOOD ZONE

Flood Plain Panel at Target Property	FEMA Source Type
3604970211F	FEMA FIRM Flood data

Additional Panels in search area:	FEMA Source Type
3604970203F	FEMA FIRM Flood data
3604970204F	FEMA FIRM Flood data
3604970063B	FEMA Q3 Flood data
3604970064B	FEMA Q3 Flood data
3604970073B	FEMA Q3 Flood data

NATIONAL WETLAND INVENTORY

NWI Quad at Target Property	NWI Electronic Data Coverage
BROOKLYN	YES - refer to the Overview Map and Detail Map

HYDROGEOLOGIC INFORMATION

Hydrogeologic information obtained by installation of wells on a specific site can often be an indicator of groundwater flow direction in the immediate area. Such hydrogeologic information can be used to assist the environmental professional in forming an opinion about the impact of nearby contaminated properties or, should contamination exist on the target property, what downgradient sites might be impacted.

Site-Specific Hydrogeological Data*:

Search Radius:	1.25 miles
Location Relative to TP:	1/2 - 1 Mile West
Site Name:	Vidan Auto Salvage
Site EPA ID Number:	NYD986961167
Groundwater Flow Direction:	SW TOWARD THE NARROWS.
Inferred Depth to Water:	approximately 38 feet.
Hydraulic Connection:	The surficial aquifer and underlying aquifer are hydraulically connected.
Sole Source Aquifer:	No information about a sole source aquifer is available
Data Quality:	Information is inferred in the CERCLIS investigation report(s)

AQUIFLOW®

Search Radius: 1.000 Mile.

EDR has developed the AQUIFLOW Information System to provide data on the general direction of groundwater flow at specific points. EDR has reviewed reports submitted by environmental professionals to regulatory authorities at select sites and has extracted the date of the report, groundwater flow direction as determined hydrogeologically, and the depth to water table.

MAP ID	LOCATION FROM TP	GENERAL DIRECTION GROUNDWATER FLOW
Not Reported		

* ©1996 Site--specific hydrogeological data gathered by CERCLIS Alerts, Inc., Bainbridge Island, WA. All rights reserved. All of the information and opinions presented are those of the cited EPA report(s), which were completed under a Comprehensive Environmental Response Compensation and Liability Information System (CERCLIS) investigation.

GEOCHECK® - PHYSICAL SETTING SOURCE SUMMARY

GROUNDWATER FLOW VELOCITY INFORMATION

Groundwater flow velocity information for a particular site is best determined by a qualified environmental professional using site specific geologic and soil strata data. If such data are not reasonably ascertainable, it may be necessary to rely on other sources of information, including geologic age identification, rock stratigraphic unit and soil characteristics data collected on nearby properties and regional soil information. In general, contaminant plumes move more quickly through sandy-gravelly types of soils than silty-clayey types of soils.

GEOLOGIC INFORMATION IN GENERAL AREA OF TARGET PROPERTY

Geologic information can be used by the environmental professional in forming an opinion about the relative speed at which contaminant migration may be occurring.

ROCK STRATIGRAPHIC UNIT

Era:	Mesozoic
System:	Cretaceous
Series:	Upper Cretaceous
Code:	uK *(decoded above as Era, System & Series)*

GEOLOGIC AGE IDENTIFICATION

Category: Stratified Sequence

Geologic Age and Rock Stratigraphic Unit Source: P.G. Schruben, R.E. Arndt and W.J. Bawiec, Geology of the Conterminous U.S. at 1:2,500,000 Scale - a digital representation of the 1974 P.B. King and H.M. Beikman Map, USGS Digital Data Series DDS - 11 (1994).

DOMINANT SOIL COMPOSITION IN GENERAL AREA OF TARGET PROPERTY

The U.S. Department of Agriculture's (USDA) Soil Conservation Service (SCS) leads the National Cooperative Soil Survey (NCSS) and is responsible for collecting, storing, maintaining and distributing soil survey information for privately owned lands in the United States. A soil map in a soil survey is a representation of soil patterns in a landscape. Soil maps for STATSGO are compiled by generalizing more detailed (SSURGO) soil survey maps. The following information is based on Soil Conservation Service STATSGO data.

Soil Component Name: URBAN LAND

Soil Surface Texture: variable

Hydrologic Group: Not reported

Soil Drainage Class: Not reported

Hydric Status: Soil does not meet the requirements for a hydric soil.

Corrosion Potential - Uncoated Steel: Not Reported

Depth to Bedrock Min: > 10 inches

Depth to Bedrock Max: > 10 inches

GEOCHECK® - PHYSICAL SETTING SOURCE SUMMARY

Soil Layer Information							
	Boundary			Classification			
Layer	Upper	Lower	Soil Texture Class	AASHTO Group	Unified Soil	Permeability Rate (in/hr)	Soil Reaction (pH)
1	0 inches	6 inches	variable	Not reported	Not reported	Max: 0.00 Min: 0.00	Max: 0.00 Min: 0.00

OTHER SOIL TYPES IN AREA

Based on Soil Conservation Service STATSGO data, the following additional subordinant soil types may appear within the general area of target property.

Soil Surface Textures: silt loam
loamy sand
sandy loam
fine sandy loam

Surficial Soil Types: silt loam
loamy sand
sandy loam
fine sandy loam

Shallow Soil Types: sandy loam

Deeper Soil Types: unweathered bedrock
very gravelly - loamy sand
stratified
sandy loam

LOCAL / REGIONAL WATER AGENCY RECORDS

EDR Local/Regional Water Agency records provide water well information to assist the environmental professional in assessing sources that may impact ground water flow direction, and in forming an opinion about the impact of contaminant migration on nearby drinking water wells.

WELL SEARCH DISTANCE INFORMATION

DATABASE	SEARCH DISTANCE (miles)
Federal USGS	1.000
Federal FRDS PWS	Nearest PWS within 1 mile
State Database	1.000

FEDERAL USGS WELL INFORMATION

MAP ID	WELL ID	LOCATION FROM TP

GEOCHECK® - PHYSICAL SETTING SOURCE SUMMARY

FEDERAL USGS WELL INFORMATION

MAP ID	WELL ID	LOCATION FROM TP
1	USGS40000828443	0 - 1/8 Mile NNE
A2	USGS40000828451	1/8 - 1/4 Mile WNW
A3	USGS40000828468	1/4 - 1/2 Mile WNW
8	USGS40000828477	1/4 - 1/2 Mile ENE
9	USGS40000828523	1/4 - 1/2 Mile NW
C10	USGS40000828284	1/4 - 1/2 Mile SW
C11	USGS40000828293	1/4 - 1/2 Mile SW
12	USGS40000828450	1/4 - 1/2 Mile East
16	USGS40000828558	1/4 - 1/2 Mile NW
17	USGS40000828469	1/2 - 1 Mile West
18	USGS40000828601	1/2 - 1 Mile NW
19	USGS40000828549	1/2 - 1 Mile NW
E20	USGS40000828294	1/2 - 1 Mile WSW
F21	USGS40000828587	1/2 - 1 Mile NW
E22	USGS40000828295	1/2 - 1 Mile WSW
E23	USGS40000828296	1/2 - 1 Mile WSW
F24	USGS40000828606	1/2 - 1 Mile NW
G25	USGS40000828619	1/2 - 1 Mile NW
26	USGS40000828310	1/2 - 1 Mile ESE
G29	USGS40000828620	1/2 - 1 Mile NW
F30	USGS40000828602	1/2 - 1 Mile NW
I31	USGS40000828544	1/2 - 1 Mile WNW
32	USGS40000828627	1/2 - 1 Mile NW
H33	USGS40000828170	1/2 - 1 Mile SW
34	USGS40000828703	1/2 - 1 Mile NNW
I35	USGS40000828532	1/2 - 1 Mile WNW
J36	USGS40000828660	1/2 - 1 Mile NW
37	USGS40000828552	1/2 - 1 Mile ENE
K38	USGS40000828518	1/2 - 1 Mile WNW
J39	USGS40000828670	1/2 - 1 Mile NW
L41	USGS40000828733	1/2 - 1 Mile NNW
42	USGS40000828732	1/2 - 1 Mile NNE
K43	USGS40000828512	1/2 - 1 Mile WNW
44	USGS40000828120	1/2 - 1 Mile SW
45	USGS40000828264	1/2 - 1 Mile ESE
L46	USGS40000828742	1/2 - 1 Mile NNW
47	USGS40000828070	1/2 - 1 Mile SSW
48	USGS40000828780	1/2 - 1 Mile North
49	USGS40000828114	1/2 - 1 Mile SW
50	USGS40000828297	1/2 - 1 Mile WSW
51	USGS40000828676	1/2 - 1 Mile NW

FEDERAL FRDS PUBLIC WATER SUPPLY SYSTEM INFORMATION

MAP ID	WELL ID	LOCATION FROM TP
No PWS System Found		

Note: PWS System location is not always the same as well location.

GEOCHECK® - PHYSICAL SETTING SOURCE SUMMARY

STATE DATABASE WELL INFORMATION

MAP ID	WELL ID	LOCATION FROM TP
B4	NYREG1000000089	1/4 - 1/2 Mile SSW
B5	NYREG1000000090	1/4 - 1/2 Mile SSW
B6	NYREG1000000159	1/4 - 1/2 Mile South
B7	NYREG1000000158	1/4 - 1/2 Mile South
D13	NYREG1000009714	1/4 - 1/2 Mile NNE
14	NYREG1000000139	1/4 - 1/2 Mile East
D15	NYREG1000009715	1/4 - 1/2 Mile NE
H27	NYREG1000000232	1/2 - 1 Mile SW
H28	NYREG1000000233	1/2 - 1 Mile SW
40	NYREG1000000192	1/2 - 1 Mile NNW

PHYSICAL SETTING SOURCE MAP - 7520477.2s

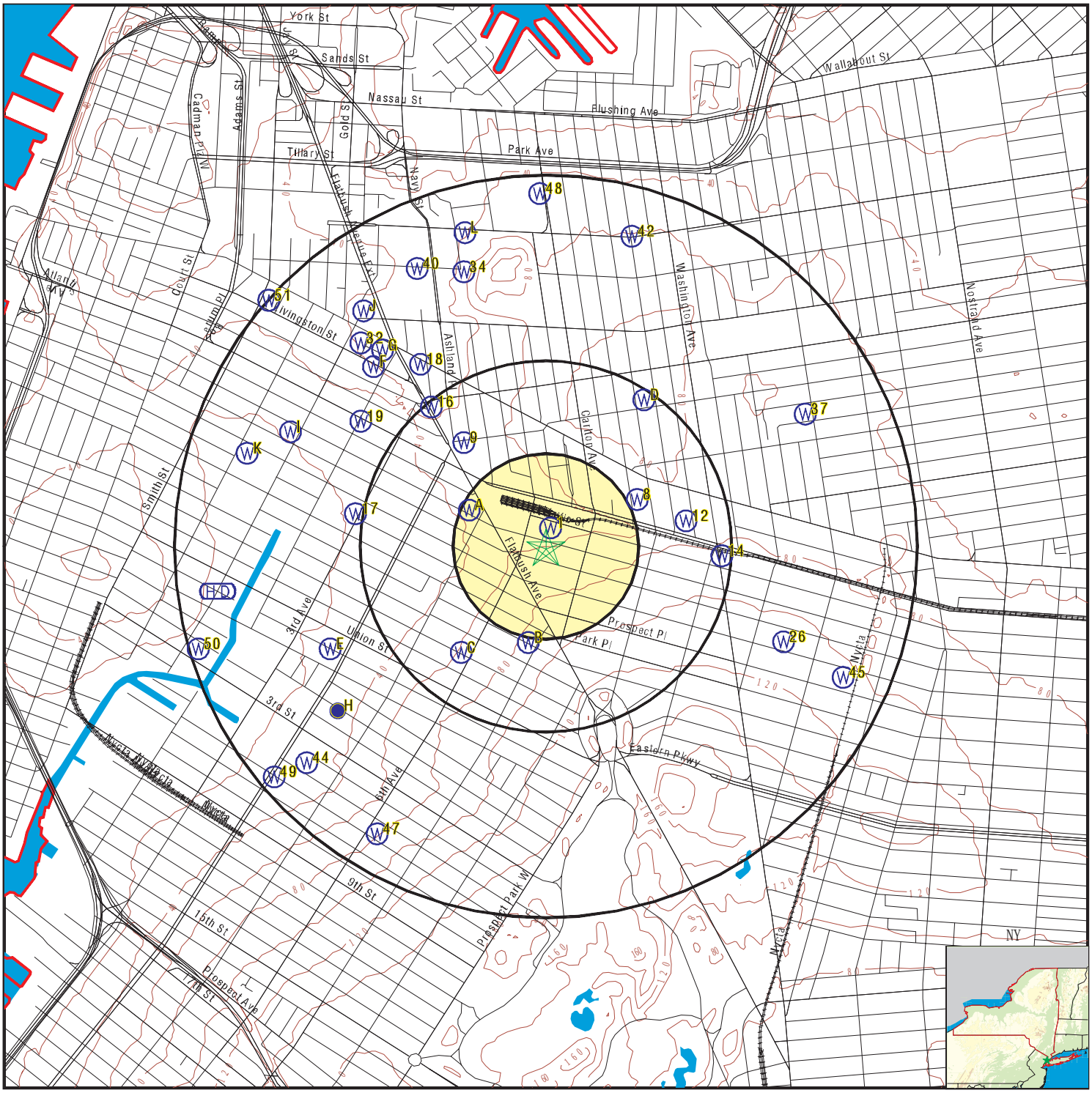
York St
Sands St
Nassau St
Flushing Ave
Wallabout St
Park Ave
Tillary St
Gold St
Navy St
Adams St
Cadman Plaza W
Atlantic Ave
Court St
Clinton St
Henry St
Livingston St
Ashland Pl
Fleet Pl
Fleet Pl
Fleet

GEOCHECK® - PHYSICAL SETTING SOURCE MAP FINDINGS

Map ID
Direction
Distance
Elevation | Database | EDR ID Number

1
NNE
0 - 1/8 Mile
Lower

FED USGS **USGS40000828443**

Organization ID:	USGS-NY	Organization Name:	USGS New York Water Science Center
Monitor Location:	K 20. 1	Type:	Well
Description:	2401	HUC:	02030201
Drainage Area:	Not Reported	Drainage Area Units:	Not Reported
Contrib Drainage Area:	Not Reported	Contrib Drainage Area Unts:	Not Reported
Aquifer:	Northern Atlantic Coastal Plain aquifer system		
Formation Type:	Glacial Aquifer, Upper	Aquifer Type:	Not Reported
Construction Date:	Not Reported	Well Depth:	126
Well Depth Units:	ft	Well Hole Depth:	136
Well Hole Depth Units:	ft		

A2
WNW
1/8 - 1/4 Mile
Lower

FED USGS **USGS40000828451**

Organization ID:	USGS-NY	Organization Name:	USGS New York Water Science Center
Monitor Location:	K 657. 1	Type:	Well
Description:	Not Reported	HUC:	02030201
Drainage Area:	Not Reported	Drainage Area Units:	Not Reported
Contrib Drainage Area:	Not Reported	Contrib Drainage Area Unts:	Not Reported
Aquifer:	Not Reported	Formation Type:	Not Reported
Aquifer Type:	Not Reported	Construction Date:	Not Reported
Well Depth:	Not Reported	Well Depth Units:	Not Reported
Well Hole Depth:	227	Well Hole Depth Units:	ft

A3
WNW
1/4 - 1/2 Mile
Lower

FED USGS **USGS40000828468**

Organization ID:	USGS-NY	Organization Name:	USGS New York Water Science Center
Monitor Location:	K 19. 1	Type:	Well
Description:	Not Reported	HUC:	02030201
Drainage Area:	Not Reported	Drainage Area Units:	Not Reported
Contrib Drainage Area:	Not Reported	Contrib Drainage Area Unts:	Not Reported
Aquifer:	Northern Atlantic Coastal Plain aquifer system		
Formation Type:	Jameco Aquifer	Aquifer Type:	Not Reported
Construction Date:	Not Reported	Well Depth:	186
Well Depth Units:	ft	Well Hole Depth:	186
Well Hole Depth Units:	ft		

Ground water levels,Number of Measurements:	276	Level reading date:	2003-03-17
Feet below surface:	Not Reported	Feet to sea level:	8.15
Note:	Not Reported		
Level reading date:	2002-03-21	Feet below surface:	Not Reported
Feet to sea level:	7.73	Note:	Not Reported
Level reading date:	2001-03-21	Feet below surface:	Not Reported

Feet to sea level:	8.15	Note:	Not Reported
Level reading date:	2000-03-22	Feet below surface:	Not Reported
Feet to sea level:	8.01	Note:	Not Reported
Level reading date:	1999-03-23	Feet below surface:	Not Reported
Feet to sea level:	8.43	Note:	Not Reported
Level reading date:	1998-05-28	Feet below surface:	Not Reported
Feet to sea level:	8.88	Note:	Not Reported
Level reading date:	1998-04-29	Feet below surface:	Not Reported
Feet to sea level:	8.67	Note:	Not Reported
Level reading date:	1998-03-25	Feet below surface:	Not Reported
Feet to sea level:	8.49	Note:	Not Reported
Level reading date:	1998-02-26	Feet below surface:	Not Reported
Feet to sea level:	8.49	Note:	Not Reported
Level reading date:	1998-01-26	Feet below surface:	Not Reported
Feet to sea level:	8.27	Note:	Not Reported
Level reading date:	1997-12-29	Feet below surface:	Not Reported
Feet to sea level:	8.33	Note:	Not Reported
Level reading date:	1997-11-26	Feet below surface:	Not Reported
Feet to sea level:	8.48	Note:	Not Reported
Level reading date:	1997-10-29	Feet below surface:	Not Reported
Feet to sea level:	8.39	Note:	Not Reported
Level reading date:	1997-09-29	Feet below surface:	Not Reported
Feet to sea level:	8.56	Note:	Not Reported
Level reading date:	1997-03-18	Feet below surface:	Not Reported
Feet to sea level:	8.57	Note:	Not Reported
Level reading date:	1996-07-12	Feet below surface:	Not Reported
Feet to sea level:	8.31	Note:	Not Reported
Level reading date:	1995-09-29	Feet below surface:	Not Reported
Feet to sea level:	7.73	Note:	Not Reported
Level reading date:	1995-06-22	Feet below surface:	Not Reported
Feet to sea level:	7.87	Note:	Not Reported
Level reading date:	1995-03-15	Feet below surface:	Not Reported
Feet to sea level:	8.28	Note:	Not Reported
Level reading date:	1995-01-03	Feet below surface:	Not Reported
Feet to sea level:	8.59	Note:	Not Reported
Level reading date:	1994-06-28	Feet below surface:	Not Reported
Feet to sea level:	8.97	Note:	Not Reported
Level reading date:	1993-11-22	Feet below surface:	Not Reported
Feet to sea level:	8.35	Note:	Not Reported
Level reading date:	1993-08-25	Feet below surface:	Not Reported
Feet to sea level:	8.38	Note:	Not Reported

Level reading date:	1993-07-22	Feet below surface:	Not Reported
Feet to sea level:	8.51	Note:	Not Reported
Level reading date:	1993-06-22	Feet below surface:	Not Reported
Feet to sea level:	8.66	Note:	Not Reported
Level reading date:	1993-05-24	Feet below surface:	Not Reported
Feet to sea level:	8.82	Note:	Not Reported
Level reading date:	1993-04-28	Feet below surface:	Not Reported
Feet to sea level:	8.91	Note:	Not Reported
Level reading date:	1993-03-23	Feet below surface:	Not Reported
Feet to sea level:	8.44	Note:	Not Reported
Level reading date:	1993-01-19	Feet below surface:	Not Reported
Feet to sea level:	8.41	Note:	Not Reported
Level reading date:	1992-12-28	Feet below surface:	Not Reported
Feet to sea level:	8.39	Note:	Not Reported
Level reading date:	1992-11-19	Feet below surface:	Not Reported
Feet to sea level:	8.25	Note:	Not Reported
Level reading date:	1992-10-27	Feet below surface:	Not Reported
Feet to sea level:	8.29	Note:	Not Reported
Level reading date:	1992-09-18	Feet below surface:	Not Reported
Feet to sea level:	8.37	Note:	Not Reported
Level reading date:	1992-08-24	Feet below surface:	Not Reported
Feet to sea level:	8.34	Note:	Not Reported
Level reading date:	1992-07-14	Feet below surface:	Not Reported
Feet to sea level:	8.31	Note:	Not Reported
Level reading date:	1989-03-08	Feet below surface:	Not Reported
Feet to sea level:	8.14	Note:	Not Reported
Level reading date:	1988-06-01	Feet below surface:	Not Reported
Feet to sea level:	8.17	Note:	Not Reported
Level reading date:	1987-09-10	Feet below surface:	Not Reported
Feet to sea level:	7.97	Note:	Not Reported
Level reading date:	1987-03-10	Feet below surface:	Not Reported
Feet to sea level:	7.79	Note:	Not Reported
Level reading date:	1986-09-10	Feet below surface:	Not Reported
Feet to sea level:	7.46	Note:	Not Reported
Level reading date:	1986-06-13	Feet below surface:	Not Reported
Feet to sea level:	7.59	Note:	Not Reported
Level reading date:	1985-12-03	Feet below surface:	Not Reported
Feet to sea level:	7.64	Note:	Not Reported
Level reading date:	1985-10-01	Feet below surface:	Not Reported
Feet to sea level:	7.57	Note:	Not Reported
Level reading date:	1985-05-21	Feet below surface:	Not Reported
Feet to sea level:	8.48	Note:	Not Reported

Level reading date:	1984-12-18	Feet below surface:	Not Reported
Feet to sea level:	10.17	Note:	Not Reported
Level reading date:	1984-10-05	Feet below surface:	Not Reported
Feet to sea level:	9.78	Note:	Not Reported
Level reading date:	1984-06-28	Feet below surface:	Not Reported
Feet to sea level:	10.27	Note:	Not Reported
Level reading date:	1984-03-16	Feet below surface:	Not Reported
Feet to sea level:	9.83	Note:	Not Reported
Level reading date:	1984-01-05	Feet below surface:	Not Reported
Feet to sea level:	9.80	Note:	Not Reported
Level reading date:	1983-09-28	Feet below surface:	Not Reported
Feet to sea level:	8.34	Note:	Not Reported
Level reading date:	1983-03-25	Feet below surface:	Not Reported
Feet to sea level:	8.83	Note:	Not Reported
Level reading date:	1982-12-21	Feet below surface:	Not Reported
Feet to sea level:	8.27	Note:	Not Reported
Level reading date:	1982-10-06	Feet below surface:	Not Reported
Feet to sea level:	8.56	Note:	Not Reported
Level reading date:	1982-06-30	Feet below surface:	Not Reported
Feet to sea level:	8.87	Note:	Not Reported
Level reading date:	1982-04-02	Feet below surface:	Not Reported
Feet to sea level:	9.08	Note:	Not Reported
Level reading date:	1981-12-29	Feet below surface:	Not Reported
Feet to sea level:	8.77	Note:	Not Reported
Level reading date:	1981-09-23	Feet below surface:	Not Reported
Feet to sea level:	8.47	Note:	Not Reported
Level reading date:	1981-06-25	Feet below surface:	Not Reported
Feet to sea level:	8.96	Note:	Not Reported
Level reading date:	1981-03-27	Feet below surface:	Not Reported
Feet to sea level:	9.41	Note:	Not Reported
Level reading date:	1980-12-30	Feet below surface:	Not Reported
Feet to sea level:	9.60	Note:	Not Reported
Level reading date:	1980-09-23	Feet below surface:	Not Reported
Feet to sea level:	9.87	Note:	Not Reported
Level reading date:	1980-06-19	Feet below surface:	Not Reported
Feet to sea level:	10.29	Note:	Not Reported
Level reading date:	1980-03-13	Feet below surface:	Not Reported
Feet to sea level:	9.46	Note:	Not Reported
Level reading date:	1979-12-18	Feet below surface:	Not Reported
Feet to sea level:	10.02	Note:	Not Reported
Level reading date:	1979-09-17	Feet below surface:	Not Reported
Feet to sea level:	10.47	Note:	Not Reported

Level reading date:	1979-06-28	Feet below surface:	Not Reported
Feet to sea level:	10.58	Note:	Not Reported
Level reading date:	1978-06-14	Feet below surface:	Not Reported
Feet to sea level:	10.18	Note:	Not Reported
Level reading date:	1977-03-29	Feet below surface:	Not Reported
Feet to sea level:	7.77	Note:	Not Reported
Level reading date:	1976-12-21	Feet below surface:	Not Reported
Feet to sea level:	8.00	Note:	Not Reported
Level reading date:	1976-09-22	Feet below surface:	Not Reported
Feet to sea level:	7.99	Note:	Not Reported
Level reading date:	1976-07-09	Feet below surface:	Not Reported
Feet to sea level:	7.97	Note:	Not Reported
Level reading date:	1975-12-16	Feet below surface:	Not Reported
Feet to sea level:	8.03	Note:	Not Reported
Level reading date:	1975-10-07	Feet below surface:	Not Reported
Feet to sea level:	8.41	Note:	Not Reported
Level reading date:	1975-06-30	Feet below surface:	Not Reported
Feet to sea level:	7.50	Note:	Not Reported
Level reading date:	1975-03-26	Feet below surface:	Not Reported
Feet to sea level:	7.85	Note:	Not Reported
Level reading date:	1974-12-20	Feet below surface:	Not Reported
Feet to sea level:	7.83	Note:	Not Reported
Level reading date:	1974-09-25	Feet below surface:	Not Reported
Feet to sea level:	7.62	Note:	Not Reported
Level reading date:	1974-09-05	Feet below surface:	Not Reported
Feet to sea level:	7.95	Note:	Not Reported
Level reading date:	1974-06-28	Feet below surface:	Not Reported
Feet to sea level:	7.98	Note:	Not Reported
Level reading date:	1974-03-19	Feet below surface:	Not Reported
Feet to sea level:	8.20	Note:	Not Reported
Level reading date:	1974-01-09	Feet below surface:	Not Reported
Feet to sea level:	8.24	Note:	Not Reported
Level reading date:	1973-09-25	Feet below surface:	Not Reported
Feet to sea level:	7.29	Note:	Not Reported
Level reading date:	1973-07-09	Feet below surface:	Not Reported
Feet to sea level:	7.77	Note:	Not Reported
Level reading date:	1973-04-03	Feet below surface:	Not Reported
Feet to sea level:	7.58	Note:	Not Reported
Level reading date:	1972-12-27	Feet below surface:	Not Reported
Feet to sea level:	7.37	Note:	Not Reported
Level reading date:	1972-09-29	Feet below surface:	Not Reported
Feet to sea level:	7.04	Note:	Not Reported

Level reading date:	1972-07-10	Feet below surface:	Not Reported
Feet to sea level:	7.67	Note:	Not Reported
Level reading date:	1972-03-28	Feet below surface:	Not Reported
Feet to sea level:	6.77	Note:	Not Reported
Level reading date:	1972-01-13	Feet below surface:	Not Reported
Feet to sea level:	6.94	Note:	Not Reported
Level reading date:	1971-09-23	Feet below surface:	Not Reported
Feet to sea level:	7.01	Note:	Not Reported
Level reading date:	1971-07-28	Feet below surface:	Not Reported
Feet to sea level:	8.33	Note:	Not Reported
Level reading date:	1971-05-05	Feet below surface:	Not Reported
Feet to sea level:	7.33	Note:	Not Reported
Level reading date:	1971-03-08	Feet below surface:	Not Reported
Feet to sea level:	5.38	Note:	Not Reported
Level reading date:	1971-02-09	Feet below surface:	Not Reported
Feet to sea level:	6.59	Note:	Not Reported
Level reading date:	1970-10-30	Feet below surface:	Not Reported
Feet to sea level:	6.38	Note:	Not Reported
Level reading date:	1970-05-08	Feet below surface:	Not Reported
Feet to sea level:	6.67	Note:	Not Reported
Level reading date:	1970-03-13	Feet below surface:	Not Reported
Feet to sea level:	6.38	Note:	Not Reported
Level reading date:	1970-02-06	Feet below surface:	Not Reported
Feet to sea level:	5.97	Note:	Not Reported
Level reading date:	1969-11-10	Feet below surface:	Not Reported
Feet to sea level:	5.90	Note:	Not Reported
Level reading date:	1969-09-02	Feet below surface:	Not Reported
Feet to sea level:	5.69	Note:	Not Reported
Level reading date:	1969-08-04	Feet below surface:	Not Reported
Feet to sea level:	5.48	Note:	Not Reported
Level reading date:	1969-07-02	Feet below surface:	Not Reported
Feet to sea level:	5.14	Note:	Not Reported
Level reading date:	1969-05-28	Feet below surface:	Not Reported
Feet to sea level:	5.00	Note:	Not Reported
Level reading date:	1969-04-22	Feet below surface:	Not Reported
Feet to sea level:	4.99	Note:	Not Reported
Level reading date:	1969-04-01	Feet below surface:	Not Reported
Feet to sea level:	4.79	Note:	Not Reported
Level reading date:	1969-03-01	Feet below surface:	Not Reported
Feet to sea level:	4.59	Note:	Not Reported
Level reading date:	1969-01-30	Feet below surface:	Not Reported
Feet to sea level:	4.57	Note:	Not Reported

Level reading date:	1969-01-08	Feet below surface:	Not Reported
Feet to sea level:	4.39	Note:	Not Reported
Level reading date:	1968-12-03	Feet below surface:	Not Reported
Feet to sea level:	4.07	Note:	Not Reported
Level reading date:	1968-11-06	Feet below surface:	Not Reported
Feet to sea level:	3.87	Note:	Not Reported
Level reading date:	1968-09-30	Feet below surface:	Not Reported
Feet to sea level:	3.94	Note:	Not Reported
Level reading date:	1968-08-28	Feet below surface:	Not Reported
Feet to sea level:	3.92	Note:	Not Reported
Level reading date:	1968-07-29	Feet below surface:	Not Reported
Feet to sea level:	4.13	Note:	Not Reported
Level reading date:	1968-06-26	Feet below surface:	Not Reported
Feet to sea level:	4.15	Note:	Not Reported
Level reading date:	1968-05-28	Feet below surface:	Not Reported
Feet to sea level:	4.12	Note:	Not Reported
Level reading date:	1968-04-22	Feet below surface:	Not Reported
Feet to sea level:	4.40	Note:	Not Reported
Level reading date:	1968-03-27	Feet below surface:	Not Reported
Feet to sea level:	4.29	Note:	Not Reported
Level reading date:	1968-03-06	Feet below surface:	Not Reported
Feet to sea level:	4.01	Note:	Not Reported
Level reading date:	1968-02-05	Feet below surface:	Not Reported
Feet to sea level:	4.29	Note:	Not Reported
Level reading date:	1968-01-02	Feet below surface:	Not Reported
Feet to sea level:	4.63	Note:	Not Reported
Level reading date:	1967-11-29	Feet below surface:	Not Reported
Feet to sea level:	3.93	Note:	Not Reported
Level reading date:	1967-10-20	Feet below surface:	Not Reported
Feet to sea level:	3.62	Note:	Not Reported
Level reading date:	1967-09-26	Feet below surface:	Not Reported
Feet to sea level:	3.82	Note:	Not Reported
Level reading date:	1967-09-07	Feet below surface:	Not Reported
Feet to sea level:	3.82	Note:	Not Reported
Level reading date:	1967-07-28	Feet below surface:	Not Reported
Feet to sea level:	3.56	Note:	Not Reported
Level reading date:	1967-07-06	Feet below surface:	Not Reported
Feet to sea level:	3.57	Note:	Not Reported
Level reading date:	1967-05-31	Feet below surface:	Not Reported
Feet to sea level:	3.67	Note:	Not Reported
Level reading date:	1967-05-04	Feet below surface:	Not Reported
Feet to sea level:	3.38	Note:	Not Reported

Level reading date:	1967-03-29	Feet below surface:	Not Reported
Feet to sea level:	3.48	Note:	Not Reported
Level reading date:	1967-02-24	Feet below surface:	Not Reported
Feet to sea level:	3.25	Note:	Not Reported
Level reading date:	1967-01-31	Feet below surface:	Not Reported
Feet to sea level:	1.93	Note:	Not Reported
Level reading date:	1966-12-23	Feet below surface:	Not Reported
Feet to sea level:	3.09	Note:	Not Reported
Level reading date:	1966-12-01	Feet below surface:	Not Reported
Feet to sea level:	2.96	Note:	Not Reported
Level reading date:	1966-10-25	Feet below surface:	Not Reported
Feet to sea level:	2.68	Note:	Not Reported
Level reading date:	1966-09-30	Feet below surface:	Not Reported
Feet to sea level:	2.66	Note:	Not Reported
Level reading date:	1966-08-29	Feet below surface:	Not Reported
Feet to sea level:	2.64	Note:	Not Reported
Level reading date:	1966-07-29	Feet below surface:	Not Reported
Feet to sea level:	2.59	Note:	Not Reported
Level reading date:	1966-06-27	Feet below surface:	Not Reported
Feet to sea level:	2.94	Note:	Not Reported
Level reading date:	1966-05-26	Feet below surface:	Not Reported
Feet to sea level:	3.17	Note:	Not Reported
Level reading date:	1966-05-04	Feet below surface:	Not Reported
Feet to sea level:	3.16	Note:	Not Reported
Level reading date:	1966-03-30	Feet below surface:	Not Reported
Feet to sea level:	3.31	Note:	Not Reported
Level reading date:	1966-03-02	Feet below surface:	Not Reported
Feet to sea level:	3.07	Note:	Not Reported
Level reading date:	1966-01-28	Feet below surface:	Not Reported
Feet to sea level:	3.08	Note:	Not Reported
Level reading date:	1965-12-30	Feet below surface:	Not Reported
Feet to sea level:	3.41	Note:	Not Reported
Level reading date:	1965-12-02	Feet below surface:	Not Reported
Feet to sea level:	3.12	Note:	Not Reported
Level reading date:	1965-10-28	Feet below surface:	Not Reported
Feet to sea level:	3.09	Note:	Not Reported
Level reading date:	1965-10-07	Feet below surface:	Not Reported
Feet to sea level:	3.07	Note:	Not Reported
Level reading date:	1965-09-09	Feet below surface:	Not Reported
Feet to sea level:	3.09	Note:	Not Reported
Level reading date:	1965-07-23	Feet below surface:	Not Reported
Feet to sea level:	3.13	Note:	Not Reported

Level reading date:	1965-06-24	Feet below surface:	Not Reported
Feet to sea level:	3.15	Note:	Not Reported
Level reading date:	1965-05-24	Feet below surface:	Not Reported
Feet to sea level:	3.28	Note:	Not Reported
Level reading date:	1965-05-04	Feet below surface:	Not Reported
Feet to sea level:	3.31	Note:	Not Reported
Level reading date:	1965-03-25	Feet below surface:	Not Reported
Feet to sea level:	3.03	Note:	Not Reported
Level reading date:	1965-02-24	Feet below surface:	Not Reported
Feet to sea level:	3.00	Note:	Not Reported
Level reading date:	1965-01-29	Feet below surface:	Not Reported
Feet to sea level:	2.80	Note:	Not Reported
Level reading date:	1964-12-31	Feet below surface:	Not Reported
Feet to sea level:	2.49	Note:	Not Reported
Level reading date:	1964-11-25	Feet below surface:	Not Reported
Feet to sea level:	2.69	Note:	Not Reported
Level reading date:	1964-11-02	Feet below surface:	Not Reported
Feet to sea level:	2.72	Note:	Not Reported
Level reading date:	1964-10-01	Feet below surface:	Not Reported
Feet to sea level:	2.57	Note:	Not Reported
Level reading date:	1964-09-02	Feet below surface:	Not Reported
Feet to sea level:	2.32	Note:	Not Reported
Level reading date:	1964-07-27	Feet below surface:	Not Reported
Feet to sea level:	2.89	Note:	Not Reported
Level reading date:	1964-07-06	Feet below surface:	Not Reported
Feet to sea level:	2.79	Note:	Not Reported
Level reading date:	1964-05-28	Feet below surface:	Not Reported
Feet to sea level:	2.74	Note:	Not Reported
Level reading date:	1964-04-23	Feet below surface:	Not Reported
Feet to sea level:	2.76	Note:	Not Reported
Level reading date:	1964-03-30	Feet below surface:	Not Reported
Feet to sea level:	2.85	Note:	Not Reported
Level reading date:	1964-02-28	Feet below surface:	Not Reported
Feet to sea level:	2.58	Note:	Not Reported
Level reading date:	1964-01-28	Feet below surface:	Not Reported
Feet to sea level:	2.45	Note:	Not Reported
Level reading date:	1963-12-31	Feet below surface:	Not Reported
Feet to sea level:	2.20	Note:	Not Reported
Level reading date:	1963-12-05	Feet below surface:	Not Reported
Feet to sea level:	2.14	Note:	Not Reported
Level reading date:	1963-11-05	Feet below surface:	Not Reported
Feet to sea level:	2.14	Note:	Not Reported

Level reading date:	1963-09-30	Feet below surface:	Not Reported
Feet to sea level:	2.23	Note:	Not Reported
Level reading date:	1963-09-03	Feet below surface:	Not Reported
Feet to sea level:	2.44	Note:	Not Reported
Level reading date:	1963-07-30	Feet below surface:	Not Reported
Feet to sea level:	2.43	Note:	Not Reported
Level reading date:	1963-07-02	Feet below surface:	Not Reported
Feet to sea level:	2.61	Note:	Not Reported
Level reading date:	1963-06-03	Feet below surface:	Not Reported
Feet to sea level:	2.92	Note:	Not Reported
Level reading date:	1963-04-25	Feet below surface:	Not Reported
Feet to sea level:	3.04	Note:	Not Reported
Level reading date:	1963-03-29	Feet below surface:	Not Reported
Feet to sea level:	3.04	Note:	Not Reported
Level reading date:	1963-02-28	Feet below surface:	Not Reported
Feet to sea level:	3.02	Note:	Not Reported
Level reading date:	1963-01-31	Feet below surface:	Not Reported
Feet to sea level:	3.06	Note:	Not Reported
Level reading date:	1963-01-03	Feet below surface:	Not Reported
Feet to sea level:	3.17	Note:	Not Reported
Level reading date:	1962-12-04	Feet below surface:	Not Reported
Feet to sea level:	3.07	Note:	Not Reported
Level reading date:	1962-10-03	Feet below surface:	Not Reported
Feet to sea level:	2.96	Note:	Not Reported
Level reading date:	1962-08-31	Feet below surface:	Not Reported
Feet to sea level:	3.03	Note:	Not Reported
Level reading date:	1962-07-30	Feet below surface:	Not Reported
Feet to sea level:	3.45	Note:	Not Reported
Level reading date:	1962-07-02	Feet below surface:	Not Reported
Feet to sea level:	3.37	Note:	Not Reported
Level reading date:	1962-05-29	Feet below surface:	Not Reported
Feet to sea level:	4.36	Note:	Not Reported
Level reading date:	1962-04-26	Feet below surface:	Not Reported
Feet to sea level:	3.75	Note:	Not Reported
Level reading date:	1962-03-27	Feet below surface:	Not Reported
Feet to sea level:	3.36	Note:	Not Reported
Level reading date:	1962-03-05	Feet below surface:	Not Reported
Feet to sea level:	3.27	Note:	Not Reported
Level reading date:	1962-01-31	Feet below surface:	Not Reported
Feet to sea level:	3.00	Note:	Not Reported
Level reading date:	1961-12-28	Feet below surface:	Not Reported
Feet to sea level:	3.08	Note:	Not Reported

Level reading date:	1961-11-28	Feet below surface:	Not Reported
Feet to sea level:	2.89	Note:	Not Reported
Level reading date:	1961-10-31	Feet below surface:	Not Reported
Feet to sea level:	2.42	Note:	Not Reported
Level reading date:	1961-09-28	Feet below surface:	Not Reported
Feet to sea level:	2.63	Note:	Not Reported
Level reading date:	1961-08-31	Feet below surface:	Not Reported
Feet to sea level:	2.88	Note:	Not Reported
Level reading date:	1961-08-01	Feet below surface:	Not Reported
Feet to sea level:	2.59	Note:	Not Reported
Level reading date:	1961-06-29	Feet below surface:	Not Reported
Feet to sea level:	2.60	Note:	Not Reported
Level reading date:	1961-05-31	Feet below surface:	Not Reported
Feet to sea level:	2.91	Note:	Not Reported
Level reading date:	1961-04-26	Feet below surface:	Not Reported
Feet to sea level:	2.61	Note:	Not Reported
Level reading date:	1961-03-28	Feet below surface:	Not Reported
Feet to sea level:	2.43	Note:	Not Reported
Level reading date:	1961-03-01	Feet below surface:	Not Reported
Feet to sea level:	2.12	Note:	Not Reported
Level reading date:	1961-01-30	Feet below surface:	Not Reported
Feet to sea level:	1.97	Note:	Not Reported
Level reading date:	1960-12-06	Feet below surface:	Not Reported
Feet to sea level:	1.57	Note:	Not Reported
Level reading date:	1960-11-02	Feet below surface:	Not Reported
Feet to sea level:	1.46	Note:	Not Reported
Level reading date:	1960-09-28	Feet below surface:	Not Reported
Feet to sea level:	1.23	Note:	Not Reported
Level reading date:	1960-08-30	Feet below surface:	Not Reported
Feet to sea level:	1.09	Note:	Not Reported
Level reading date:	1960-08-02	Feet below surface:	Not Reported
Feet to sea level:	1.10	Note:	Not Reported
Level reading date:	1960-06-30	Feet below surface:	Not Reported
Feet to sea level:	1.24	Note:	Not Reported
Level reading date:	1960-06-02	Feet below surface:	Not Reported
Feet to sea level:	1.44	Note:	Not Reported
Level reading date:	1960-05-04	Feet below surface:	Not Reported
Feet to sea level:	1.32	Note:	Not Reported
Level reading date:	1960-03-29	Feet below surface:	Not Reported
Feet to sea level:	1.26	Note:	Not Reported
Level reading date:	1960-03-08	Feet below surface:	Not Reported
Feet to sea level:	1.16	Note:	Not Reported

Level reading date:	1960-01-27	Feet below surface:	Not Reported
Feet to sea level:	0.94	Note:	Not Reported
Level reading date:	1960-01-05	Feet below surface:	Not Reported
Feet to sea level:	0.93	Note:	Not Reported
Level reading date:	1959-12-01	Feet below surface:	Not Reported
Feet to sea level:	0.60	Note:	Not Reported
Level reading date:	1959-11-02	Feet below surface:	Not Reported
Feet to sea level:	0.71	Note:	Not Reported
Level reading date:	1959-10-06	Feet below surface:	Not Reported
Feet to sea level:	0.53	Note:	Not Reported
Level reading date:	1959-09-03	Feet below surface:	Not Reported
Feet to sea level:	0.73	Note:	Not Reported
Level reading date:	1959-08-04	Feet below surface:	Not Reported
Feet to sea level:	0.87	Note:	Not Reported
Level reading date:	1959-07-02	Feet below surface:	Not Reported
Feet to sea level:	1.12	Note:	Not Reported
Level reading date:	1959-06-01	Feet below surface:	Not Reported
Feet to sea level:	1.41	Note:	Not Reported
Level reading date:	1959-05-06	Feet below surface:	Not Reported
Feet to sea level:	1.36	Note:	Not Reported
Level reading date:	1959-04-03	Feet below surface:	Not Reported
Feet to sea level:	1.54	Note:	Not Reported
Level reading date:	1959-03-02	Feet below surface:	Not Reported
Feet to sea level:	1.59	Note:	Not Reported
Level reading date:	1959-01-29	Feet below surface:	Not Reported
Feet to sea level:	1.34	Note:	Not Reported
Level reading date:	1959-01-07	Feet below surface:	Not Reported
Feet to sea level:	1.47	Note:	Not Reported
Level reading date:	1958-10-30	Feet below surface:	Not Reported
Feet to sea level:	1.16	Note:	Not Reported
Level reading date:	1958-08-28	Feet below surface:	Not Reported
Feet to sea level:	0.94	Note:	Not Reported
Level reading date:	1958-07-29	Feet below surface:	Not Reported
Feet to sea level:	1.14	Note:	Not Reported
Level reading date:	1958-06-30	Feet below surface:	Not Reported
Feet to sea level:	1.14	Note:	Not Reported
Level reading date:	1958-05-29	Feet below surface:	Not Reported
Feet to sea level:	1.20	Note:	Not Reported
Level reading date:	1958-05-01	Feet below surface:	Not Reported
Feet to sea level:	0.79	Note:	Not Reported
Level reading date:	1958-04-08	Feet below surface:	Not Reported
Feet to sea level:	0.59	Note:	Not Reported

Level reading date:	1958-03-03	Feet below surface:	Not Reported
Feet to sea level:	0.40	Note:	Not Reported
Level reading date:	1958-01-28	Feet below surface:	Not Reported
Feet to sea level:	0.16	Note:	Not Reported
Level reading date:	1957-12-31	Feet below surface:	Not Reported
Feet to sea level:	-0.04	Note:	Not Reported
Level reading date:	1957-11-22	Feet below surface:	Not Reported
Feet to sea level:	-0.19	Note:	Not Reported
Level reading date:	1957-10-30	Feet below surface:	Not Reported
Feet to sea level:	-0.23	Note:	Not Reported
Level reading date:	1957-09-24	Feet below surface:	Not Reported
Feet to sea level:	-0.43	Note:	Not Reported
Level reading date:	1957-09-04	Feet below surface:	Not Reported
Feet to sea level:	-0.21	Note:	Not Reported
Level reading date:	1957-07-24	Feet below surface:	Not Reported
Feet to sea level:	-0.24	Note:	Not Reported
Level reading date:	1957-06-27	Feet below surface:	Not Reported
Feet to sea level:	-0.12	Note:	Not Reported
Level reading date:	1957-05-28	Feet below surface:	Not Reported
Feet to sea level:	0.09	Note:	Not Reported
Level reading date:	1957-04-24	Feet below surface:	Not Reported
Feet to sea level:	0.17	Note:	Not Reported
Level reading date:	1957-03-27	Feet below surface:	Not Reported
Feet to sea level:	0.07	Note:	Not Reported
Level reading date:	1957-02-27	Feet below surface:	Not Reported
Feet to sea level:	0.21	Note:	Not Reported
Level reading date:	1957-01-25	Feet below surface:	Not Reported
Feet to sea level:	-0.03	Note:	Not Reported
Level reading date:	1956-12-20	Feet below surface:	Not Reported
Feet to sea level:	-0.16	Note:	Not Reported
Level reading date:	1956-11-29	Feet below surface:	Not Reported
Feet to sea level:	-0.18	Note:	Not Reported
Level reading date:	1956-10-02	Feet below surface:	Not Reported
Feet to sea level:	-0.31	Note:	Not Reported
Level reading date:	1956-09-04	Feet below surface:	Not Reported
Feet to sea level:	-0.41	Note:	Not Reported
Level reading date:	1956-08-02	Feet below surface:	Not Reported
Feet to sea level:	-0.35	Note:	Not Reported
Level reading date:	1956-07-03	Feet below surface:	Not Reported
Feet to sea level:	-0.33	Note:	Not Reported
Level reading date:	1956-06-05	Feet below surface:	Not Reported
Feet to sea level:	-0.17	Note:	Not Reported

Level reading date:	1956-05-03	Feet below surface:	Not Reported
Feet to sea level:	-0.28	Note:	Not Reported
Level reading date:	1956-03-29	Feet below surface:	Not Reported
Feet to sea level:	-0.56	Note:	Not Reported
Level reading date:	1956-03-05	Feet below surface:	Not Reported
Feet to sea level:	-0.69	Note:	Not Reported
Level reading date:	1956-02-03	Feet below surface:	Not Reported
Feet to sea level:	-0.96	Note:	Not Reported
Level reading date:	1955-12-22	Feet below surface:	Not Reported
Feet to sea level:	-1.11	Note:	Not Reported
Level reading date:	1955-12-02	Feet below surface:	Not Reported
Feet to sea level:	-1.43	Note:	Not Reported
Level reading date:	1955-11-04	Feet below surface:	Not Reported
Feet to sea level:	-1.66	Note:	Not Reported
Level reading date:	1955-10-07	Feet below surface:	Not Reported
Feet to sea level:	-1.88	Note:	Not Reported
Level reading date:	1955-08-25	Feet below surface:	Not Reported
Feet to sea level:	-2.01	Note:	Not Reported
Level reading date:	1955-07-26	Feet below surface:	Not Reported
Feet to sea level:	-1.97	Note:	Not Reported
Level reading date:	1955-06-23	Feet below surface:	Not Reported
Feet to sea level:	-1.71	Note:	Not Reported
Level reading date:	1955-05-24	Feet below surface:	Not Reported
Feet to sea level:	-1.47	Note:	Not Reported
Level reading date:	1955-04-26	Feet below surface:	Not Reported
Feet to sea level:	-1.34	Note:	Not Reported
Level reading date:	1955-03-29	Feet below surface:	Not Reported
Feet to sea level:	-1.54	Note:	Not Reported
Level reading date:	1955-02-21	Feet below surface:	Not Reported
Feet to sea level:	-1.71	Note:	Not Reported
Level reading date:	1955-01-25	Feet below surface:	Not Reported
Feet to sea level:	-1.77	Note:	Not Reported
Level reading date:	1954-12-27	Feet below surface:	Not Reported
Feet to sea level:	-2.03	Note:	Not Reported
Level reading date:	1954-12-02	Feet below surface:	Not Reported
Feet to sea level:	-2.29	Note:	Not Reported
Level reading date:	1954-10-28	Feet below surface:	Not Reported
Feet to sea level:	-2.61	Note:	Not Reported
Level reading date:	1954-10-05	Feet below surface:	Not Reported
Feet to sea level:	-2.79	Note:	Not Reported
Level reading date:	1954-08-25	Feet below surface:	Not Reported
Feet to sea level:	-2.62	Note:	Not Reported

Level reading date:	1954-07-29	Feet below surface:	Not Reported
Feet to sea level:	-2.74	Note:	Not Reported

B4
SSW
1/4 - 1/2 Mile
Higher

NY WELLS **NYREG1000000089**

Well Number:	K003444D	Owner:	Affordable Dwellings Units
Well Depth:	100	Diameter:	8
Casing Length:	0	Screen Diameter:	0
Screen Length:	0		

B5
SSW
1/4 - 1/2 Mile
Higher

NY WELLS **NYREG1000000090**

Well Number:	K003445	Owner:	Affordable Dwellings Units
Well Depth:	100	Diameter:	6
Casing Length:	0	Screen Diameter:	0
Screen Length:	0		

B6
South
1/4 - 1/2 Mile
Higher

NY WELLS **NYREG1000000159**

Well Number:	K003513D	Owner:	Fimar Construction
Well Depth:	120	Diameter:	6
Casing Length:	0	Screen Diameter:	0
Screen Length:	0		

B7
South
1/4 - 1/2 Mile
Higher

NY WELLS **NYREG1000000158**

Well Number:	K003512	Owner:	Fimar Construction
Well Depth:	120	Diameter:	6
Casing Length:	0	Screen Diameter:	0
Screen Length:	0		

8
ENE
1/4 - 1/2 Mile
Higher

FED USGS **USGS40000828477**

Organization ID:	USGS-NY	Organization Name:	USGS New York Water Science Center
Monitor Location:	K 1578. 1	Type:	Well
Description:	Not Reported	HUC:	02030201
Drainage Area:	Not Reported	Drainage Area Units:	Not Reported
Contrib Drainage Area:	Not Reported	Contrib Drainage Area Unts:	Not Reported

Aquifer:	Not Reported	Formation Type:	Not Reported
Aquifer Type:	Not Reported	Construction Date:	Not Reported
Well Depth:	Not Reported	Well Depth Units:	Not Reported
Well Hole Depth:	203	Well Hole Depth Units:	ft

9
NW
1/4 - 1/2 Mile
Lower

FED USGS **USGS40000828523**

Organization ID:	USGS-NY	Organization Name:	USGS New York Water Science Center
Monitor Location:	K 18. 1	Type:	Well
Description:	Not Reported	HUC:	02030201
Drainage Area:	Not Reported	Drainage Area Units:	Not Reported
Contrib Drainage Area:	Not Reported	Contrib Drainage Area Unts:	Not Reported
Aquifer:	Northern Atlantic Coastal Plain aquifer system		
Formation Type:	Glacial Aquifer, Upper	Aquifer Type:	Not Reported
Construction Date:	Not Reported	Well Depth:	Not Reported
Well Depth Units:	Not Reported	Well Hole Depth:	Not Reported
Well Hole Depth Units:	Not Reported		

C10
SW
1/4 - 1/2 Mile
Higher

FED USGS **USGS40000828284**

Organization ID:	USGS-NY	Organization Name:	USGS New York Water Science Center
Monitor Location:	K 3261. 1	Type:	Well
Description:	Not Reported	HUC:	02030201
Drainage Area:	Not Reported	Drainage Area Units:	Not Reported
Contrib Drainage Area:	Not Reported	Contrib Drainage Area Unts:	Not Reported
Aquifer:	Northern Atlantic Coastal Plain aquifer system		
Formation Type:	Glacial Aquifer, Upper	Aquifer Type:	Not Reported
Construction Date:	Not Reported	Well Depth:	45
Well Depth Units:	ft	Well Hole Depth:	Not Reported
Well Hole Depth Units:	Not Reported		

Ground water levels,Number of Measurements:	172	Level reading date:	2002-01-28
Feet below surface:	Not Reported	Feet to sea level:	23.61
Note:	Not Reported		
Level reading date:	2001-12-28	Feet below surface:	Not Reported
Feet to sea level:	24.06	Note:	Not Reported
Level reading date:	2001-11-15	Feet below surface:	Not Reported
Feet to sea level:	24.59	Note:	Not Reported
Level reading date:	2001-10-24	Feet below surface:	Not Reported
Feet to sea level:	25.01	Note:	Not Reported
Level reading date:	2001-09-26	Feet below surface:	Not Reported
Feet to sea level:	25.44	Note:	Not Reported
Level reading date:	2001-08-30	Feet below surface:	Not Reported
Feet to sea level:	25.37	Note:	Not Reported
Level reading date:	2001-07-24	Feet below surface:	Not Reported

Feet to sea level:	25.18	Note:	Not Reported
Level reading date:	2001-06-28	Feet below surface:	Not Reported
Feet to sea level:	25.19	Note:	Not Reported
Level reading date:	2001-05-24	Feet below surface:	Not Reported
Feet to sea level:	24.70	Note:	Not Reported
Level reading date:	2001-04-25	Feet below surface:	Not Reported
Feet to sea level:	23.92	Note:	Not Reported
Level reading date:	2001-03-20	Feet below surface:	Not Reported
Feet to sea level:	23.35	Note:	Not Reported
Level reading date:	2001-02-22	Feet below surface:	Not Reported
Feet to sea level:	23.31	Note:	Not Reported
Level reading date:	2001-01-17	Feet below surface:	Not Reported
Feet to sea level:	23.54	Note:	Not Reported
Level reading date:	2000-12-19	Feet below surface:	Not Reported
Feet to sea level:	23.81	Note:	Not Reported
Level reading date:	2000-11-28	Feet below surface:	Not Reported
Feet to sea level:	23.96	Note:	Not Reported
Level reading date:	2000-10-24	Feet below surface:	Not Reported
Feet to sea level:	24.12	Note:	Not Reported
Level reading date:	2000-09-27	Feet below surface:	Not Reported
Feet to sea level:	24.22	Note:	Not Reported
Level reading date:	2000-08-24	Feet below surface:	Not Reported
Feet to sea level:	23.99	Note:	Not Reported
Level reading date:	2000-07-27	Feet below surface:	Not Reported
Feet to sea level:	23.81	Note:	Not Reported
Level reading date:	2000-06-28	Feet below surface:	Not Reported
Feet to sea level:	23.28	Note:	Not Reported
Level reading date:	2000-05-23	Feet below surface:	Not Reported
Feet to sea level:	23.03	Note:	Not Reported
Level reading date:	2000-04-27	Feet below surface:	Not Reported
Feet to sea level:	22.82	Note:	Not Reported
Level reading date:	2000-03-23	Feet below surface:	Not Reported
Feet to sea level:	22.79	Note:	Not Reported
Level reading date:	2000-02-29	Feet below surface:	Not Reported
Feet to sea level:	22.83	Note:	Not Reported
Level reading date:	1999-12-13	Feet below surface:	Not Reported
Feet to sea level:	23.24	Note:	Not Reported
Level reading date:	1999-11-23	Feet below surface:	Not Reported
Feet to sea level:	23.33	Note:	Not Reported
Level reading date:	1999-10-19	Feet below surface:	Not Reported
Feet to sea level:	23.59	Note:	Not Reported

Level reading date:	1999-09-23	Feet below surface:	Not Reported
Feet to sea level:	23.82	Note:	Not Reported
Level reading date:	1999-08-17	Feet below surface:	Not Reported
Feet to sea level:	24.03	Note:	Not Reported
Level reading date:	1999-07-20	Feet below surface:	Not Reported
Feet to sea level:	24.13	Note:	Not Reported
Level reading date:	1999-06-24	Feet below surface:	Not Reported
Feet to sea level:	24.17	Note:	Not Reported
Level reading date:	1999-05-18	Feet below surface:	Not Reported
Feet to sea level:	24.18	Note:	Not Reported
Level reading date:	1999-04-28	Feet below surface:	Not Reported
Feet to sea level:	24.22	Note:	Not Reported
Level reading date:	1999-03-23	Feet below surface:	Not Reported
Feet to sea level:	24.37	Note:	Not Reported
Level reading date:	1999-03-02	Feet below surface:	Not Reported
Feet to sea level:	24.62	Note:	Not Reported
Level reading date:	1999-01-27	Feet below surface:	Not Reported
Feet to sea level:	25.10	Note:	Not Reported
Level reading date:	1998-11-24	Feet below surface:	Not Reported
Feet to sea level:	26.29	Note:	Not Reported
Level reading date:	1998-10-29	Feet below surface:	Not Reported
Feet to sea level:	26.78	Note:	Not Reported
Level reading date:	1998-09-29	Feet below surface:	Not Reported
Feet to sea level:	27.33	Note:	Not Reported
Level reading date:	1998-09-01	Feet below surface:	Not Reported
Feet to sea level:	27.73	Note:	Not Reported
Level reading date:	1998-07-28	Feet below surface:	Not Reported
Feet to sea level:	27.89	Note:	Not Reported
Level reading date:	1998-06-10	Feet below surface:	Not Reported
Feet to sea level:	27.28	Note:	Not Reported
Level reading date:	1998-05-20	Feet below surface:	Not Reported
Feet to sea level:	26.72	Note:	Not Reported
Level reading date:	1998-04-29	Feet below surface:	Not Reported
Feet to sea level:	26.16	Note:	Not Reported
Level reading date:	1998-03-25	Feet below surface:	Not Reported
Feet to sea level:	25.51	Note:	Not Reported
Level reading date:	1998-01-29	Feet below surface:	Not Reported
Feet to sea level:	25.48	Note:	Not Reported
Level reading date:	1997-12-17	Feet below surface:	Not Reported
Feet to sea level:	26.17	Note:	Not Reported
Level reading date:	1997-11-26	Feet below surface:	Not Reported
Feet to sea level:	26.39	Note:	Not Reported

Level reading date:	1997-11-05	Feet below surface:	Not Reported
Feet to sea level:	26.71	Note:	Not Reported
Level reading date:	1997-09-29	Feet below surface:	Not Reported
Feet to sea level:	27.18	Note:	Not Reported
Level reading date:	1997-07-23	Feet below surface:	Not Reported
Feet to sea level:	27.56	Note:	Not Reported
Level reading date:	1997-06-26	Feet below surface:	Not Reported
Feet to sea level:	27.61	Note:	Not Reported
Level reading date:	1997-05-29	Feet below surface:	Not Reported
Feet to sea level:	27.43	Note:	Not Reported
Level reading date:	1997-03-18	Feet below surface:	Not Reported
Feet to sea level:	26.89	Note:	Not Reported
Level reading date:	1997-02-28	Feet below surface:	Not Reported
Feet to sea level:	26.82	Note:	Not Reported
Level reading date:	1997-01-24	Feet below surface:	Not Reported
Feet to sea level:	26.81	Note:	Not Reported
Level reading date:	1997-01-07	Feet below surface:	Not Reported
Feet to sea level:	26.69	Note:	Not Reported
Level reading date:	1996-09-19	Feet below surface:	Not Reported
Feet to sea level:	27.36	Note:	Not Reported
Level reading date:	1996-07-02	Feet below surface:	Not Reported
Feet to sea level:	27.45	Note:	Not Reported
Level reading date:	1996-03-13	Feet below surface:	Not Reported
Feet to sea level:	25.62	Note:	Not Reported
Level reading date:	1995-11-28	Feet below surface:	Not Reported
Feet to sea level:	25.39	Note:	Not Reported
Level reading date:	1995-09-26	Feet below surface:	Not Reported
Feet to sea level:	25.82	Note:	Not Reported
Level reading date:	1995-07-19	Feet below surface:	Not Reported
Feet to sea level:	26.07	Note:	Not Reported
Level reading date:	1995-05-23	Feet below surface:	Not Reported
Feet to sea level:	25.88	Note:	Not Reported
Level reading date:	1995-03-14	Feet below surface:	Not Reported
Feet to sea level:	25.11	Note:	Not Reported
Level reading date:	1995-01-25	Feet below surface:	Not Reported
Feet to sea level:	25.01	Note:	Not Reported
Level reading date:	1994-12-13	Feet below surface:	Not Reported
Feet to sea level:	25.36	Note:	Not Reported
Level reading date:	1994-10-18	Feet below surface:	Not Reported
Feet to sea level:	26.05	Note:	Not Reported
Level reading date:	1994-09-21	Feet below surface:	Not Reported
Feet to sea level:	26.44	Note:	Not Reported

Level reading date:	1994-08-24	Feet below surface:	Not Reported
Feet to sea level:	26.78	Note:	Not Reported
Level reading date:	1994-07-27	Feet below surface:	Not Reported
Feet to sea level:	26.83	Note:	Not Reported
Level reading date:	1994-06-20	Feet below surface:	Not Reported
Feet to sea level:	26.70	Note:	Not Reported
Level reading date:	1994-05-17	Feet below surface:	Not Reported
Feet to sea level:	26.23	Note:	Not Reported
Level reading date:	1994-04-26	Feet below surface:	Not Reported
Feet to sea level:	25.71	Note:	Not Reported
Level reading date:	1994-03-25	Feet below surface:	Not Reported
Feet to sea level:	25.46	Note:	Not Reported
Level reading date:	1994-02-22	Feet below surface:	Not Reported
Feet to sea level:	25.49	Note:	Not Reported
Level reading date:	1993-12-27	Feet below surface:	Not Reported
Feet to sea level:	24.83	Note:	Not Reported
Level reading date:	1993-11-18	Feet below surface:	Not Reported
Feet to sea level:	25.21	Note:	Not Reported
Level reading date:	1993-10-28	Feet below surface:	Not Reported
Feet to sea level:	25.49	Note:	Not Reported
Level reading date:	1993-09-15	Feet below surface:	Not Reported
Feet to sea level:	25.96	Note:	Not Reported
Level reading date:	1993-08-18	Feet below surface:	Not Reported
Feet to sea level:	26.27	Note:	Not Reported
Level reading date:	1993-07-15	Feet below surface:	Not Reported
Feet to sea level:	26.40	Note:	Not Reported
Level reading date:	1993-06-22	Feet below surface:	Not Reported
Feet to sea level:	26.32	Note:	Not Reported
Level reading date:	1993-05-20	Feet below surface:	Not Reported
Feet to sea level:	25.95	Note:	Not Reported
Level reading date:	1993-04-29	Feet below surface:	Not Reported
Feet to sea level:	25.45	Note:	Not Reported
Level reading date:	1993-03-23	Feet below surface:	Not Reported
Feet to sea level:	24.84	Note:	Not Reported
Level reading date:	1993-02-24	Feet below surface:	Not Reported
Feet to sea level:	24.27	Note:	Not Reported
Level reading date:	1993-01-26	Feet below surface:	Not Reported
Feet to sea level:	24.11	Note:	Not Reported
Level reading date:	1992-12-29	Feet below surface:	Not Reported
Feet to sea level:	24.14	Note:	Not Reported
Level reading date:	1992-11-24	Feet below surface:	Not Reported
Feet to sea level:	24.04	Note:	Not Reported

Level reading date:	1992-10-28	Feet below surface:	Not Reported
Feet to sea level:	24.44	Note:	Not Reported
Level reading date:	1992-09-16	Feet below surface:	Not Reported
Feet to sea level:	24.47	Note:	Not Reported
Level reading date:	1992-08-25	Feet below surface:	Not Reported
Feet to sea level:	24.46	Note:	Not Reported
Level reading date:	1992-07-15	Feet below surface:	Not Reported
Feet to sea level:	24.45	Note:	Not Reported
Level reading date:	1992-06-23	Feet below surface:	Not Reported
Feet to sea level:	24.43	Note:	Not Reported
Level reading date:	1992-05-12	Feet below surface:	Not Reported
Feet to sea level:	24.56	Note:	Not Reported
Level reading date:	1992-04-14	Feet below surface:	Not Reported
Feet to sea level:	25.66	Note:	Not Reported
Level reading date:	1992-03-18	Feet below surface:	Not Reported
Feet to sea level:	25.91	Note:	Not Reported
Level reading date:	1992-02-19	Feet below surface:	Not Reported
Feet to sea level:	25.17	Note:	Not Reported
Level reading date:	1992-01-22	Feet below surface:	Not Reported
Feet to sea level:	26.45	Note:	Not Reported
Level reading date:	1991-12-18	Feet below surface:	Not Reported
Feet to sea level:	26.63	Note:	Not Reported
Level reading date:	1991-11-14	Feet below surface:	Not Reported
Feet to sea level:	25.85	Note:	Not Reported
Level reading date:	1991-10-16	Feet below surface:	Not Reported
Feet to sea level:	26.05	Note:	Not Reported
Level reading date:	1991-09-17	Feet below surface:	Not Reported
Feet to sea level:	26.22	Note:	Not Reported
Level reading date:	1991-08-15	Feet below surface:	Not Reported
Feet to sea level:	26.41	Note:	Not Reported
Level reading date:	1991-07-16	Feet below surface:	Not Reported
Feet to sea level:	26.63	Note:	Not Reported
Level reading date:	1991-06-12	Feet below surface:	Not Reported
Feet to sea level:	26.63	Note:	Not Reported
Level reading date:	1991-05-15	Feet below surface:	Not Reported
Feet to sea level:	26.51	Note:	Not Reported
Level reading date:	1991-04-15	Feet below surface:	Not Reported
Feet to sea level:	26.33	Note:	Not Reported
Level reading date:	1991-03-20	Feet below surface:	Not Reported
Feet to sea level:	26.31	Note:	Not Reported
Level reading date:	1991-02-21	Feet below surface:	Not Reported
Feet to sea level:	26.26	Note:	Not Reported

Level reading date:	1991-01-24	Feet below surface:	Not Reported
Feet to sea level:	26.30	Note:	Not Reported
Level reading date:	1990-12-10	Feet below surface:	Not Reported
Feet to sea level:	26.63	Note:	Not Reported
Level reading date:	1990-11-13	Feet below surface:	Not Reported
Feet to sea level:	26.66	Note:	Not Reported
Level reading date:	1990-10-10	Feet below surface:	Not Reported
Feet to sea level:	26.67	Note:	Not Reported
Level reading date:	1990-09-12	Feet below surface:	Not Reported
Feet to sea level:	26.52	Note:	Not Reported
Level reading date:	1990-08-14	Feet below surface:	Not Reported
Feet to sea level:	26.43	Note:	Not Reported
Level reading date:	1990-07-12	Feet below surface:	Not Reported
Feet to sea level:	26.41	Note:	Not Reported
Level reading date:	1990-06-20	Feet below surface:	Not Reported
Feet to sea level:	26.32	Note:	Not Reported
Level reading date:	1990-05-25	Feet below surface:	Not Reported
Feet to sea level:	26.20	Note:	Not Reported
Level reading date:	1990-04-24	Feet below surface:	Not Reported
Feet to sea level:	26.18	Note:	Not Reported
Level reading date:	1990-04-04	Feet below surface:	Not Reported
Feet to sea level:	26.26	Note:	Not Reported
Level reading date:	1990-03-27	Feet below surface:	Not Reported
Feet to sea level:	26.37	Note:	Not Reported
Level reading date:	1990-02-26	Feet below surface:	Not Reported
Feet to sea level:	26.45	Note:	Not Reported
Level reading date:	1990-01-24	Feet below surface:	Not Reported
Feet to sea level:	26.74	Note:	Not Reported
Level reading date:	1989-12-28	Feet below surface:	Not Reported
Feet to sea level:	26.91	Note:	Not Reported
Level reading date:	1989-11-21	Feet below surface:	Not Reported
Feet to sea level:	27.15	Note:	Not Reported
Level reading date:	1989-10-27	Feet below surface:	Not Reported
Feet to sea level:	26.86	Note:	Not Reported
Level reading date:	1989-09-29	Feet below surface:	Not Reported
Feet to sea level:	26.89	Note:	Not Reported
Level reading date:	1989-08-31	Feet below surface:	Not Reported
Feet to sea level:	26.60	Note:	Not Reported
Level reading date:	1989-07-25	Feet below surface:	Not Reported
Feet to sea level:	25.86	Note:	Not Reported
Level reading date:	1989-06-22	Feet below surface:	Not Reported
Feet to sea level:	25.06	Note:	Not Reported

Level reading date:	1989-05-22	Feet below surface:	Not Reported
Feet to sea level:	24.29	Note:	Not Reported
Level reading date:	1989-04-28	Feet below surface:	Not Reported
Feet to sea level:	24.10	Note:	Not Reported
Level reading date:	1989-04-11	Feet below surface:	Not Reported
Feet to sea level:	24.04	Note:	Not Reported
Level reading date:	1989-03-29	Feet below surface:	Not Reported
Feet to sea level:	24.03	Note:	Not Reported
Level reading date:	1989-02-28	Feet below surface:	Not Reported
Feet to sea level:	24.29	Note:	Not Reported
Level reading date:	1989-01-17	Feet below surface:	Not Reported
Feet to sea level:	24.42	Note:	Not Reported
Level reading date:	1988-12-09	Feet below surface:	Not Reported
Feet to sea level:	24.65	Note:	Not Reported
Level reading date:	1988-11-16	Feet below surface:	Not Reported
Feet to sea level:	24.83	Note:	Not Reported
Level reading date:	1988-10-19	Feet below surface:	Not Reported
Feet to sea level:	25.04	Note:	Not Reported
Level reading date:	1988-09-14	Feet below surface:	Not Reported
Feet to sea level:	25.20	Note:	Not Reported
Level reading date:	1988-08-31	Feet below surface:	Not Reported
Feet to sea level:	25.21	Note:	Not Reported
Level reading date:	1988-07-22	Feet below surface:	Not Reported
Feet to sea level:	25.33	Note:	Not Reported
Level reading date:	1988-06-17	Feet below surface:	Not Reported
Feet to sea level:	25.13	Note:	Not Reported
Level reading date:	1988-06-01	Feet below surface:	Not Reported
Feet to sea level:	25.26	Note:	Not Reported
Level reading date:	1985-10-01	Feet below surface:	Not Reported
Feet to sea level:	25.49	Note:	Not Reported
Level reading date:	1985-05-21	Feet below surface:	Not Reported
Feet to sea level:	26.01	Note:	Not Reported
Level reading date:	1984-12-18	Feet below surface:	Not Reported
Feet to sea level:	30.30	Note:	Not Reported
Level reading date:	1984-10-04	Feet below surface:	Not Reported
Feet to sea level:	31.41	Note:	Not Reported
Level reading date:	1984-06-28	Feet below surface:	Not Reported
Feet to sea level:	31.01	Note:	Not Reported
Level reading date:	1984-03-16	Feet below surface:	Not Reported
Feet to sea level:	31.86	Note:	Not Reported
Level reading date:	1984-01-05	Feet below surface:	Not Reported
Feet to sea level:	28.48	Note:	Not Reported

Level reading date:	1983-09-28	Feet below surface:	Not Reported
Feet to sea level:	28.26	Note:	Not Reported
Level reading date:	1983-06-29	Feet below surface:	Not Reported
Feet to sea level:	26.81	Note:	Not Reported
Level reading date:	1983-03-25	Feet below surface:	Not Reported
Feet to sea level:	25.81	Note:	Not Reported
Level reading date:	1982-12-21	Feet below surface:	Not Reported
Feet to sea level:	25.81	Note:	Not Reported
Level reading date:	1982-10-06	Feet below surface:	Not Reported
Feet to sea level:	25.68	Note:	Not Reported
Level reading date:	1982-06-30	Feet below surface:	Not Reported
Feet to sea level:	25.11	Note:	Not Reported
Level reading date:	1982-04-01	Feet below surface:	Not Reported
Feet to sea level:	25.30	Note:	Not Reported
Level reading date:	1981-12-29	Feet below surface:	Not Reported
Feet to sea level:	25.47	Note:	Not Reported
Level reading date:	1981-09-23	Feet below surface:	Not Reported
Feet to sea level:	25.76	Note:	Not Reported
Level reading date:	1981-06-25	Feet below surface:	Not Reported
Feet to sea level:	26.23	Note:	Not Reported
Level reading date:	1981-03-20	Feet below surface:	Not Reported
Feet to sea level:	26.36	Note:	Not Reported
Level reading date:	1981-02-25	Feet below surface:	Not Reported
Feet to sea level:	26.37	Note:	Not Reported
Level reading date:	1980-12-30	Feet below surface:	Not Reported
Feet to sea level:	28.27	Note:	Not Reported
Level reading date:	1980-12-30	Feet below surface:	Not Reported
Feet to sea level:	28.28	Note:	Not Reported
Level reading date:	1980-09-23	Feet below surface:	Not Reported
Feet to sea level:	30.01	Note:	Not Reported
Level reading date:	1980-09-02	Feet below surface:	Not Reported
Feet to sea level:	29.84	Note:	Not Reported
Level reading date:	1980-06-24	Feet below surface:	Not Reported
Feet to sea level:	29.35	Note:	Not Reported
Level reading date:	1980-06-10	Feet below surface:	Not Reported
Feet to sea level:	28.81	Note:	Not Reported
Level reading date:	1980-04-09	Feet below surface:	Not Reported
Feet to sea level:	24.66	Note:	Not Reported

GEOCHECK® - PHYSICAL SETTING SOURCE MAP FINDINGS

Map ID
Direction
Distance
Elevation | Database | EDR ID Number

C11
SW
1/4 - 1/2 Mile
Higher | **FED USGS** | **USGS40000828293**

Organization ID:	USGS-NY	Organization Name:	USGS New York Water Science Center
Monitor Location:	K 3301. 1	Type:	Well
Description:	Not Reported	HUC:	02030201
Drainage Area:	Not Reported	Drainage Area Units:	Not Reported
Contrib Drainage Area:	Not Reported	Contrib Drainage Area Unts:	Not Reported
Aquifer:	Northern Atlantic Coastal Plain aquifer system		
Formation Type:	Glacial Aquifer, Upper	Aquifer Type:	Not Reported
Construction Date:	19840301	Well Depth:	70
Well Depth Units:	ft	Well Hole Depth:	70
Well Hole Depth Units:	ft		

Ground water levels,Number of Measurements:	136	Level reading date:	2005-02-15
Feet below surface:	Not Reported	Feet to sea level:	17.93
Note:	Not Reported		

Level reading date:	2005-01-21	Feet below surface:	Not Reported
Feet to sea level:	18.11	Note:	Not Reported
Level reading date:	2004-12-15	Feet below surface:	Not Reported
Feet to sea level:	17.65	Note:	Not Reported
Level reading date:	2004-11-30	Feet below surface:	Not Reported
Feet to sea level:	17.90	Note:	Not Reported
Level reading date:	2004-10-21	Feet below surface:	Not Reported
Feet to sea level:	18.16	Note:	Not Reported
Level reading date:	2004-09-21	Feet below surface:	Not Reported
Feet to sea level:	18.10	Note:	Not Reported
Level reading date:	2004-08-25	Feet below surface:	Not Reported
Feet to sea level:	17.98	Note:	Not Reported
Level reading date:	2004-07-20	Feet below surface:	Not Reported
Feet to sea level:	18.07	Note:	Not Reported
Level reading date:	2004-06-16	Feet below surface:	Not Reported
Feet to sea level:	18.05	Note:	Not Reported
Level reading date:	2004-05-25	Feet below surface:	Not Reported
Feet to sea level:	18.32	Note:	Not Reported
Level reading date:	2004-04-30	Feet below surface:	Not Reported
Feet to sea level:	17.64	Note:	Not Reported
Level reading date:	2004-03-21	Feet below surface:	Not Reported
Feet to sea level:	17.53	Note:	Not Reported
Level reading date:	2004-02-25	Feet below surface:	Not Reported
Feet to sea level:	17.74	Note:	Not Reported
Level reading date:	2003-11-25	Feet below surface:	Not Reported
Feet to sea level:	17.38	Note:	Not Reported

Level reading date:	2003-11-19	Feet below surface:	Not Reported
Feet to sea level:	17.73	Note:	Not Reported
Level reading date:	2003-10-29	Feet below surface:	Not Reported
Feet to sea level:	18.06	Note:	Not Reported
Level reading date:	2003-09-24	Feet below surface:	Not Reported
Feet to sea level:	17.98	Note:	Not Reported
Level reading date:	2003-08-26	Feet below surface:	Not Reported
Feet to sea level:	18.00	Note:	Not Reported
Level reading date:	2003-07-21	Feet below surface:	Not Reported
Feet to sea level:	18.00	Note:	Not Reported
Level reading date:	2003-06-25	Feet below surface:	Not Reported
Feet to sea level:	17.30	Note:	Not Reported
Level reading date:	2003-05-20	Feet below surface:	Not Reported
Feet to sea level:	16.46	Note:	Not Reported
Level reading date:	2003-04-28	Feet below surface:	Not Reported
Feet to sea level:	16.50	Note:	Not Reported
Level reading date:	2003-03-17	Feet below surface:	Not Reported
Feet to sea level:	15.97	Note:	Not Reported
Level reading date:	2003-01-28	Feet below surface:	Not Reported
Feet to sea level:	14.80	Note:	Not Reported
Level reading date:	2002-12-27	Feet below surface:	Not Reported
Feet to sea level:	14.27	Note:	Not Reported
Level reading date:	2002-11-26	Feet below surface:	Not Reported
Feet to sea level:	13.89	Note:	Not Reported
Level reading date:	2002-10-21	Feet below surface:	Not Reported
Feet to sea level:	13.65	Note:	Not Reported
Level reading date:	2002-09-25	Feet below surface:	Not Reported
Feet to sea level:	13.35	Note:	Not Reported
Level reading date:	2002-06-18	Feet below surface:	Not Reported
Feet to sea level:	12.96	Note:	Not Reported
Level reading date:	2002-05-29	Feet below surface:	Not Reported
Feet to sea level:	13.27	Note:	Not Reported
Level reading date:	2002-04-24	Feet below surface:	Not Reported
Feet to sea level:	13.18	Note:	Not Reported
Level reading date:	2002-03-21	Feet below surface:	Not Reported
Feet to sea level:	13.99	Note:	Not Reported
Level reading date:	2002-02-27	Feet below surface:	Not Reported
Feet to sea level:	14.21	Note:	Not Reported
Level reading date:	2002-01-28	Feet below surface:	Not Reported
Feet to sea level:	14.15	Note:	Not Reported
Level reading date:	2001-12-28	Feet below surface:	Not Reported
Feet to sea level:	14.71	Note:	Not Reported

Level reading date:	2001-11-15	Feet below surface:	Not Reported
Feet to sea level:	14.98	Note:	Not Reported
Level reading date:	2001-10-24	Feet below surface:	Not Reported
Feet to sea level:	15.45	Note:	Not Reported
Level reading date:	2001-09-26	Feet below surface:	Not Reported
Feet to sea level:	15.31	Note:	Not Reported
Level reading date:	2001-08-30	Feet below surface:	Not Reported
Feet to sea level:	15.27	Note:	Not Reported
Level reading date:	2001-07-24	Feet below surface:	Not Reported
Feet to sea level:	15.40	Note:	Not Reported
Level reading date:	2001-06-28	Feet below surface:	Not Reported
Feet to sea level:	15.22	Note:	Not Reported
Level reading date:	2001-05-24	Feet below surface:	Not Reported
Feet to sea level:	15.06	Note:	Not Reported
Level reading date:	2001-04-25	Feet below surface:	Not Reported
Feet to sea level:	14.40	Note:	Not Reported
Level reading date:	2001-03-20	Feet below surface:	Not Reported
Feet to sea level:	13.62	Note:	Not Reported
Level reading date:	2001-02-22	Feet below surface:	Not Reported
Feet to sea level:	13.71	Note:	Not Reported
Level reading date:	2001-01-17	Feet below surface:	Not Reported
Feet to sea level:	14.04	Note:	Not Reported
Level reading date:	2000-12-19	Feet below surface:	Not Reported
Feet to sea level:	14.47	Note:	Not Reported
Level reading date:	2000-11-28	Feet below surface:	Not Reported
Feet to sea level:	14.57	Note:	Not Reported
Level reading date:	2000-10-24	Feet below surface:	Not Reported
Feet to sea level:	14.50	Note:	Not Reported
Level reading date:	2000-09-27	Feet below surface:	Not Reported
Feet to sea level:	14.53	Note:	Not Reported
Level reading date:	2000-08-24	Feet below surface:	Not Reported
Feet to sea level:	14.68	Note:	Not Reported
Level reading date:	2000-07-27	Feet below surface:	Not Reported
Feet to sea level:	14.32	Note:	Not Reported
Level reading date:	2000-06-28	Feet below surface:	Not Reported
Feet to sea level:	14.20	Note:	Not Reported
Level reading date:	2000-05-23	Feet below surface:	Not Reported
Feet to sea level:	14.08	Note:	Not Reported
Level reading date:	2000-04-27	Feet below surface:	Not Reported
Feet to sea level:	13.67	Note:	Not Reported
Level reading date:	2000-03-23	Feet below surface:	Not Reported
Feet to sea level:	13.63	Note:	Not Reported

Level reading date:	2000-02-29	Feet below surface:	Not Reported
Feet to sea level:	13.91	Note:	Not Reported
Level reading date:	1999-12-13	Feet below surface:	Not Reported
Feet to sea level:	14.14	Note:	Not Reported
Level reading date:	1999-11-23	Feet below surface:	Not Reported
Feet to sea level:	14.03	Note:	Not Reported
Level reading date:	1999-10-19	Feet below surface:	Not Reported
Feet to sea level:	14.03	Note:	Not Reported
Level reading date:	1999-09-23	Feet below surface:	Not Reported
Feet to sea level:	14.55	Note:	Not Reported
Level reading date:	1999-08-17	Feet below surface:	Not Reported
Feet to sea level:	14.60	Note:	Not Reported
Level reading date:	1999-07-20	Feet below surface:	Not Reported
Feet to sea level:	14.81	Note:	Not Reported
Level reading date:	1999-06-24	Feet below surface:	Not Reported
Feet to sea level:	14.97	Note:	Not Reported
Level reading date:	1999-05-18	Feet below surface:	Not Reported
Feet to sea level:	14.95	Note:	Not Reported
Level reading date:	1999-04-28	Feet below surface:	Not Reported
Feet to sea level:	14.73	Note:	Not Reported
Level reading date:	1999-03-23	Feet below surface:	Not Reported
Feet to sea level:	14.93	Note:	Not Reported
Level reading date:	1999-03-02	Feet below surface:	Not Reported
Feet to sea level:	15.53	Note:	Not Reported
Level reading date:	1999-01-27	Feet below surface:	Not Reported
Feet to sea level:	15.64	Note:	Not Reported
Level reading date:	1998-11-24	Feet below surface:	Not Reported
Feet to sea level:	16.67	Note:	Not Reported
Level reading date:	1998-10-29	Feet below surface:	Not Reported
Feet to sea level:	17.12	Note:	Not Reported
Level reading date:	1998-09-29	Feet below surface:	Not Reported
Feet to sea level:	17.31	Note:	Not Reported
Level reading date:	1998-09-01	Feet below surface:	Not Reported
Feet to sea level:	17.65	Note:	Not Reported
Level reading date:	1998-07-28	Feet below surface:	Not Reported
Feet to sea level:	17.91	Note:	Not Reported
Level reading date:	1998-06-10	Feet below surface:	Not Reported
Feet to sea level:	17.38	Note:	Not Reported
Level reading date:	1998-05-20	Feet below surface:	Not Reported
Feet to sea level:	17.34	Note:	Not Reported
Level reading date:	1998-04-29	Feet below surface:	Not Reported
Feet to sea level:	16.42	Note:	Not Reported

Level reading date:	1998-03-25	Feet below surface:	Not Reported
Feet to sea level:	15.66	Note:	Not Reported
Level reading date:	1998-01-29	Feet below surface:	Not Reported
Feet to sea level:	16.33	Note:	Not Reported
Level reading date:	1997-12-17	Feet below surface:	Not Reported
Feet to sea level:	16.36	Note:	Not Reported
Level reading date:	1997-11-26	Feet below surface:	Not Reported
Feet to sea level:	16.74	Note:	Not Reported
Level reading date:	1997-11-05	Feet below surface:	Not Reported
Feet to sea level:	16.21	Note:	Not Reported
Level reading date:	1997-09-29	Feet below surface:	Not Reported
Feet to sea level:	17.75	Note:	Not Reported
Level reading date:	1997-07-23	Feet below surface:	Not Reported
Feet to sea level:	17.19	Note:	Not Reported
Level reading date:	1997-06-26	Feet below surface:	Not Reported
Feet to sea level:	17.68	Note:	Not Reported
Level reading date:	1997-05-29	Feet below surface:	Not Reported
Feet to sea level:	17.13	Note:	Not Reported
Level reading date:	1997-03-18	Feet below surface:	Not Reported
Feet to sea level:	17.00	Note:	Not Reported
Level reading date:	1997-02-28	Feet below surface:	Not Reported
Feet to sea level:	16.98	Note:	Not Reported
Level reading date:	1997-01-24	Feet below surface:	Not Reported
Feet to sea level:	16.45	Note:	Not Reported
Level reading date:	1997-01-07	Feet below surface:	Not Reported
Feet to sea level:	16.99	Note:	Not Reported
Level reading date:	1996-09-19	Feet below surface:	Not Reported
Feet to sea level:	17.13	Note:	Not Reported
Level reading date:	1996-07-02	Feet below surface:	Not Reported
Feet to sea level:	17.51	Note:	Not Reported
Level reading date:	1996-03-13	Feet below surface:	Not Reported
Feet to sea level:	16.21	Note:	Not Reported
Level reading date:	1995-11-28	Feet below surface:	Not Reported
Feet to sea level:	16.10	Note:	Not Reported
Level reading date:	1995-09-26	Feet below surface:	Not Reported
Feet to sea level:	16.28	Note:	Not Reported
Level reading date:	1995-07-19	Feet below surface:	Not Reported
Feet to sea level:	16.44	Note:	Not Reported
Level reading date:	1995-05-23	Feet below surface:	Not Reported
Feet to sea level:	15.97	Note:	Not Reported
Level reading date:	1995-03-14	Feet below surface:	Not Reported
Feet to sea level:	15.95	Note:	Not Reported

Level reading date:	1995-01-25	Feet below surface:	Not Reported
Feet to sea level:	15.56	Note:	Not Reported
Level reading date:	1994-12-13	Feet below surface:	Not Reported
Feet to sea level:	15.62	Note:	Not Reported
Level reading date:	1994-10-18	Feet below surface:	Not Reported
Feet to sea level:	16.51	Note:	Not Reported
Level reading date:	1994-09-21	Feet below surface:	Not Reported
Feet to sea level:	16.49	Note:	Not Reported
Level reading date:	1994-08-24	Feet below surface:	Not Reported
Feet to sea level:	16.44	Note:	Not Reported
Level reading date:	1994-07-27	Feet below surface:	Not Reported
Feet to sea level:	17.01	Note:	Not Reported
Level reading date:	1994-06-20	Feet below surface:	Not Reported
Feet to sea level:	16.79	Note:	Not Reported
Level reading date:	1994-05-17	Feet below surface:	Not Reported
Feet to sea level:	16.81	Note:	Not Reported
Level reading date:	1994-04-26	Feet below surface:	Not Reported
Feet to sea level:	16.30	Note:	Not Reported
Level reading date:	1994-03-25	Feet below surface:	Not Reported
Feet to sea level:	15.83	Note:	Not Reported
Level reading date:	1994-02-22	Feet below surface:	Not Reported
Feet to sea level:	15.29	Note:	Not Reported
Level reading date:	1993-12-27	Feet below surface:	Not Reported
Feet to sea level:	15.00	Note:	Not Reported
Level reading date:	1993-11-18	Feet below surface:	Not Reported
Feet to sea level:	15.68	Note:	Not Reported
Level reading date:	1993-10-28	Feet below surface:	Not Reported
Feet to sea level:	16.30	Note:	Not Reported
Level reading date:	1993-09-15	Feet below surface:	Not Reported
Feet to sea level:	16.23	Note:	Not Reported
Level reading date:	1993-08-18	Feet below surface:	Not Reported
Feet to sea level:	16.45	Note:	Not Reported
Level reading date:	1993-07-15	Feet below surface:	Not Reported
Feet to sea level:	16.55	Note:	Not Reported
Level reading date:	1993-06-22	Feet below surface:	Not Reported
Feet to sea level:	16.77	Note:	Not Reported
Level reading date:	1993-05-20	Feet below surface:	Not Reported
Feet to sea level:	16.45	Note:	Not Reported
Level reading date:	1993-04-29	Feet below surface:	Not Reported
Feet to sea level:	15.66	Note:	Not Reported
Level reading date:	1993-03-26	Feet below surface:	Not Reported
Feet to sea level:	15.16	Note:	Not Reported

Level reading date:	1993-02-24	Feet below surface:	Not Reported
Feet to sea level:	14.86	Note:	Not Reported
Level reading date:	1993-01-26	Feet below surface:	Not Reported
Feet to sea level:	14.61	Note:	Not Reported
Level reading date:	1992-12-29	Feet below surface:	Not Reported
Feet to sea level:	14.67	Note:	Not Reported
Level reading date:	1992-11-24	Feet below surface:	Not Reported
Feet to sea level:	14.83	Note:	Not Reported
Level reading date:	1992-03-18	Feet below surface:	Not Reported
Feet to sea level:	15.50	Note:	Not Reported
Level reading date:	1991-03-20	Feet below surface:	Not Reported
Feet to sea level:	16.73	Note:	Not Reported
Level reading date:	1990-04-04	Feet below surface:	Not Reported
Feet to sea level:	17.50	Note:	Not Reported
Level reading date:	1990-03-27	Feet below surface:	Not Reported
Feet to sea level:	16.61	Note:	Not Reported
Level reading date:	1989-04-11	Feet below surface:	Not Reported
Feet to sea level:	14.51	Note:	Not Reported
Level reading date:	1988-06-01	Feet below surface:	Not Reported
Feet to sea level:	15.82	Note:	Not Reported
Level reading date:	1985-10-01	Feet below surface:	Not Reported
Feet to sea level:	16.10	Note:	Not Reported
Level reading date:	1985-05-21	Feet below surface:	Not Reported
Feet to sea level:	16.78	Note:	Not Reported
Level reading date:	1984-12-18	Feet below surface:	Not Reported
Feet to sea level:	18.60	Note:	Not Reported
Level reading date:	1984-10-04	Feet below surface:	Not Reported
Feet to sea level:	20.10	Note:	Not Reported
Level reading date:	1984-06-28	Feet below surface:	Not Reported
Feet to sea level:	20.16	Note:	Not Reported
Level reading date:	1984-03-16	Feet below surface:	Not Reported
Feet to sea level:	18.46	Note:	Not Reported
Level reading date:	1984-03-02	Feet below surface:	Not Reported
Feet to sea level:	18.37	Note:	Not Reported

12
East
1/4 - 1/2 Mile
Higher

FED USGS **USGS40000828450**

Organization ID:	USGS-NY	Organization Name:	USGS New York Water Science Center
Monitor Location:	K 23. 1	Type:	Well
Description:	Not Reported	HUC:	02030201
Drainage Area:	Not Reported	Drainage Area Units:	Not Reported
Contrib Drainage Area:	Not Reported	Contrib Drainage Area Unts:	Not Reported

Aquifer:	Not Reported	Formation Type:	Not Reported
Aquifer Type:	Not Reported	Construction Date:	Not Reported
Well Depth:	Not Reported	Well Depth Units:	Not Reported
Well Hole Depth:	243	Well Hole Depth Units:	ft

D13
NNE **NY WELLS** **NYREG1000009714**
1/4 - 1/2 Mile
Higher

Well Number:	Q004104D	Owner:	Frempong-Boadu, Dr. Anthony
Well Depth:	140	Diameter:	4
Casing Length:	0	Screen Diameter:	4
Screen Length:	10		

14
East **NY WELLS** **NYREG1000000139**
1/4 - 1/2 Mile
Higher

Well Number:	K003494	Owner:	Atlantic Car Wash
Well Depth:	140	Diameter:	4
Casing Length:	0	Screen Diameter:	0
Screen Length:	0		

D15
NE **NY WELLS** **NYREG1000009715**
1/4 - 1/2 Mile
Higher

Well Number:	Q004105	Owner:	Frempong-Boadu, Dr. Anthony
Well Depth:	150	Diameter:	4
Casing Length:	0	Screen Diameter:	4
Screen Length:	5		

16
NW **FED USGS** **USGS40000828558**
1/4 - 1/2 Mile
Lower

Organization ID:	USGS-NY	Organization Name:	USGS New York Water Science Center
Monitor Location:	K 659. 1	Type:	Well
Description:	Not Reported	HUC:	02030201
Drainage Area:	Not Reported	Drainage Area Units:	Not Reported
Contrib Drainage Area:	Not Reported	Contrib Drainage Area Unts:	Not Reported
Aquifer:	Not Reported	Formation Type:	Not Reported
Aquifer Type:	Not Reported	Construction Date:	Not Reported
Well Depth:	Not Reported	Well Depth Units:	Not Reported
Well Hole Depth:	170	Well Hole Depth Units:	ft

Map ID
Direction
Distance
Elevation | Database | EDR ID Number

17
West
1/2 - 1 Mile
Lower | **FED USGS** | **USGS40000828469**

Organization ID:	USGS-NY	Organization Name:	USGS New York Water Science Center
Monitor Location:	K 3259. 1	Type:	Well
Description:	Not Reported	HUC:	02030201
Drainage Area:	Not Reported	Drainage Area Units:	Not Reported
Contrib Drainage Area:	Not Reported	Contrib Drainage Area Unts:	Not Reported
Aquifer:	Northern Atlantic Coastal Plain aquifer system		
Formation Type:	Glacial Aquifer, Upper	Aquifer Type:	Not Reported
Construction Date:	Not Reported	Well Depth:	30
Well Depth Units:	ft	Well Hole Depth:	Not Reported
Well Hole Depth Units:	Not Reported		

Ground water levels,Number of Measurements:	45	Level reading date:	1995-03-14
Feet below surface:	Not Reported	Feet to sea level:	13.98
Note:	Not Reported		

Level reading date:	1995-01-03	Feet below surface:	Not Reported
Feet to sea level:	13.34	Note:	Not Reported
Level reading date:	1994-06-28	Feet below surface:	Not Reported
Feet to sea level:	13.99	Note:	Not Reported
Level reading date:	1994-03-25	Feet below surface:	Not Reported
Feet to sea level:	14.42	Note:	Not Reported
Level reading date:	1993-11-22	Feet below surface:	Not Reported
Feet to sea level:	12.15	Note:	Not Reported
Level reading date:	1993-08-25	Feet below surface:	Not Reported
Feet to sea level:	12.04	Note:	Not Reported
Level reading date:	1993-07-22	Feet below surface:	Not Reported
Feet to sea level:	12.75	Note:	Not Reported
Level reading date:	1993-06-22	Feet below surface:	Not Reported
Feet to sea level:	13.30	Note:	Not Reported
Level reading date:	1993-06-14	Feet below surface:	Not Reported
Feet to sea level:	13.47	Note:	Not Reported
Level reading date:	1993-03-23	Feet below surface:	Not Reported
Feet to sea level:	13.46	Note:	Not Reported
Level reading date:	1993-01-19	Feet below surface:	Not Reported
Feet to sea level:	13.09	Note:	Not Reported
Level reading date:	1992-12-28	Feet below surface:	Not Reported
Feet to sea level:	12.92	Note:	Not Reported
Level reading date:	1992-11-19	Feet below surface:	Not Reported
Feet to sea level:	12.13	Note:	Not Reported
Level reading date:	1992-10-27	Feet below surface:	Not Reported
Feet to sea level:	11.90	Note:	Not Reported

Level reading date:	1992-09-18	Feet below surface:	Not Reported
Feet to sea level:	12.32	Note:	Not Reported
Level reading date:	1992-07-14	Feet below surface:	Not Reported
Feet to sea level:	12.76	Note:	Not Reported
Level reading date:	1992-03-18	Feet below surface:	Not Reported
Feet to sea level:	11.35	Note:	Not Reported
Level reading date:	1991-03-20	Feet below surface:	Not Reported
Feet to sea level:	12.45	Note:	Not Reported
Level reading date:	1990-03-27	Feet below surface:	Not Reported
Feet to sea level:	12.47	Note:	Not Reported
Level reading date:	1989-04-11	Feet below surface:	Not Reported
Feet to sea level:	12.81	Note:	Not Reported
Level reading date:	1988-06-01	Feet below surface:	Not Reported
Feet to sea level:	13.38	Note:	Not Reported
Level reading date:	1985-10-01	Feet below surface:	Not Reported
Feet to sea level:	12.45	Note:	Not Reported
Level reading date:	1985-05-21	Feet below surface:	Not Reported
Feet to sea level:	12.53	Note:	Not Reported
Level reading date:	1984-12-18	Feet below surface:	Not Reported
Feet to sea level:	12.91	Note:	Not Reported
Level reading date:	1984-10-05	Feet below surface:	Not Reported
Feet to sea level:	13.24	Note:	Not Reported
Level reading date:	1984-06-28	Feet below surface:	Not Reported
Feet to sea level:	13.60	Note:	Not Reported
Level reading date:	1984-03-16	Feet below surface:	Not Reported
Feet to sea level:	13.38	Note:	Not Reported
Level reading date:	1984-01-05	Feet below surface:	Not Reported
Feet to sea level:	5.13	Note:	Not Reported
Level reading date:	1983-09-28	Feet below surface:	Not Reported
Feet to sea level:	5.98	Note:	Not Reported
Level reading date:	1983-06-29	Feet below surface:	Not Reported
Feet to sea level:	12.13	Note:	Not Reported
Level reading date:	1983-03-25	Feet below surface:	Not Reported
Feet to sea level:	12.38	Note:	Not Reported
Level reading date:	1982-12-21	Feet below surface:	Not Reported
Feet to sea level:	11.88	Note:	Not Reported
Level reading date:	1982-10-06	Feet below surface:	Not Reported
Feet to sea level:	13.28	Note:	Not Reported
Level reading date:	1982-06-30	Feet below surface:	Not Reported
Feet to sea level:	13.66	Note:	Not Reported
Level reading date:	1982-03-24	Feet below surface:	Not Reported
Feet to sea level:	13.42	Note:	Not Reported

Level reading date:	1981-12-29	Feet below surface:	Not Reported
Feet to sea level:	13.90	Note:	Not Reported
Level reading date:	1981-09-23	Feet below surface:	Not Reported
Feet to sea level:	14.24	Note:	Not Reported
Level reading date:	1981-06-25	Feet below surface:	Not Reported
Feet to sea level:	13.76	Note:	Not Reported
Level reading date:	1981-03-20	Feet below surface:	Not Reported
Feet to sea level:	13.94	Note:	Not Reported
Level reading date:	1981-02-10	Feet below surface:	Not Reported
Feet to sea level:	13.43	Note:	Not Reported
Level reading date:	1980-12-30	Feet below surface:	Not Reported
Feet to sea level:	13.16	Note:	Not Reported
Level reading date:	1980-09-23	Feet below surface:	Not Reported
Feet to sea level:	13.35	Note:	Not Reported
Level reading date:	1980-06-24	Feet below surface:	Not Reported
Feet to sea level:	13.06	Note:	Not Reported
Level reading date:	1980-06-10	Feet below surface:	Not Reported
Feet to sea level:	14.02	Note:	Not Reported
Level reading date:	1980-04-11	Feet below surface:	Not Reported
Feet to sea level:	12.13	Note:	Not Reported

18
NW
1/2 - 1 Mile
Lower

FED USGS **USGS40000828601**

Organization ID:	USGS-NY	Organization Name:	USGS New York Water Science Center
Monitor Location:	K 1073. 1	Type:	Well
Description:	Not Reported	HUC:	02030201
Drainage Area:	Not Reported	Drainage Area Units:	Not Reported
Contrib Drainage Area:	Not Reported	Contrib Drainage Area Unts:	Not Reported
Aquifer:	Not Reported	Formation Type:	Not Reported
Aquifer Type:	Not Reported	Construction Date:	Not Reported
Well Depth:	Not Reported	Well Depth Units:	Not Reported
Well Hole Depth:	120	Well Hole Depth Units:	ft

19
NW
1/2 - 1 Mile
Lower

FED USGS **USGS40000828549**

Organization ID:	USGS-NY	Organization Name:	USGS New York Water Science Center
Monitor Location:	K 655. 1	Type:	Well
Description:	Not Reported	HUC:	02030201
Drainage Area:	Not Reported	Drainage Area Units:	Not Reported
Contrib Drainage Area:	Not Reported	Contrib Drainage Area Unts:	Not Reported
Aquifer:	Not Reported	Formation Type:	Not Reported
Aquifer Type:	Not Reported	Construction Date:	Not Reported
Well Depth:	Not Reported	Well Depth Units:	Not Reported
Well Hole Depth:	214	Well Hole Depth Units:	ft

Map ID
Direction
Distance
Elevation | Database | EDR ID Number

E20
WSW
1/2 - 1 Mile
Lower

FED USGS **USGS40000828294**

Organization ID:	USGS-NY	Organization Name:	USGS New York Water Science Center
Monitor Location:	K 930. 1	Type:	Well
Description:	0401	HUC:	02030201
Drainage Area:	Not Reported	Drainage Area Units:	Not Reported
Contrib Drainage Area:	Not Reported	Contrib Drainage Area Unts:	Not Reported
Aquifer:	Not Reported	Formation Type:	Not Reported
Aquifer Type:	Not Reported	Construction Date:	Not Reported
Well Depth:	Not Reported	Well Depth Units:	Not Reported
Well Hole Depth:	180	Well Hole Depth Units:	ft

F21
NW
1/2 - 1 Mile
Lower

FED USGS **USGS40000828587**

Organization ID:	USGS-NY	Organization Name:	USGS New York Water Science Center
Monitor Location:	K 656. 1	Type:	Well
Description:	Not Reported	HUC:	02030201
Drainage Area:	Not Reported	Drainage Area Units:	Not Reported
Contrib Drainage Area:	Not Reported	Contrib Drainage Area Unts:	Not Reported
Aquifer:	Not Reported	Formation Type:	Not Reported
Aquifer Type:	Not Reported	Construction Date:	Not Reported
Well Depth:	Not Reported	Well Depth Units:	Not Reported
Well Hole Depth:	159	Well Hole Depth Units:	ft

E22
WSW
1/2 - 1 Mile
Lower

FED USGS **USGS40000828295**

Organization ID:	USGS-NY	Organization Name:	USGS New York Water Science Center
Monitor Location:	K 956. 1	Type:	Well
Description:	0501	HUC:	02030201
Drainage Area:	Not Reported	Drainage Area Units:	Not Reported
Contrib Drainage Area:	Not Reported	Contrib Drainage Area Unts:	Not Reported
Aquifer:	Not Reported	Formation Type:	Not Reported
Aquifer Type:	Not Reported	Construction Date:	Not Reported
Well Depth:	Not Reported	Well Depth Units:	Not Reported
Well Hole Depth:	182	Well Hole Depth Units:	ft

E23
WSW
1/2 - 1 Mile
Lower

FED USGS **USGS40000828296**

Organization ID:	USGS-NY	Organization Name:	USGS New York Water Science Center
Monitor Location:	K 1030. 1	Type:	Well
Description:	Not Reported	HUC:	02030201
Drainage Area:	Not Reported	Drainage Area Units:	Not Reported

Contrib Drainage Area:	Not Reported	Contrib Drainage Area Unts:	Not Reported
Aquifer:	Not Reported	Formation Type:	Not Reported
Aquifer Type:	Not Reported	Construction Date:	Not Reported
Well Depth:	Not Reported	Well Depth Units:	Not Reported
Well Hole Depth:	182	Well Hole Depth Units:	ft

F24
NW
1/2 - 1 Mile
Lower

FED USGS **USGS40000828606**

Organization ID:	USGS-NY	Organization Name:	USGS New York Water Science Center
Monitor Location:	K 277. 1	Type:	Well
Description:	5401	HUC:	02030201
Drainage Area:	Not Reported	Drainage Area Units:	Not Reported
Contrib Drainage Area:	Not Reported	Contrib Drainage Area Unts:	Not Reported
Aquifer:	Not Reported	Formation Type:	Not Reported
Aquifer Type:	Not Reported	Construction Date:	Not Reported
Well Depth:	83	Well Depth Units:	ft
Well Hole Depth:	146	Well Hole Depth Units:	ft

G25
NW
1/2 - 1 Mile
Lower

FED USGS **USGS40000828619**

Organization ID:	USGS-NY	Organization Name:	USGS New York Water Science Center
Monitor Location:	K 660. 1	Type:	Well
Description:	Not Reported	HUC:	02030201
Drainage Area:	Not Reported	Drainage Area Units:	Not Reported
Contrib Drainage Area:	Not Reported	Contrib Drainage Area Unts:	Not Reported
Aquifer:	Not Reported	Formation Type:	Not Reported
Aquifer Type:	Not Reported	Construction Date:	Not Reported
Well Depth:	Not Reported	Well Depth Units:	Not Reported
Well Hole Depth:	125	Well Hole Depth Units:	ft

26
ESE
1/2 - 1 Mile
Higher

FED USGS **USGS40000828310**

Organization ID:	USGS-NY	Organization Name:	USGS New York Water Science Center
Monitor Location:	K 921. 1	Type:	Well
Description:	Not Reported	HUC:	02030201
Drainage Area:	Not Reported	Drainage Area Units:	Not Reported
Contrib Drainage Area:	Not Reported	Contrib Drainage Area Unts:	Not Reported
Aquifer:	Not Reported	Formation Type:	Not Reported
Aquifer Type:	Not Reported	Construction Date:	Not Reported
Well Depth:	264	Well Depth Units:	ft
Well Hole Depth:	331	Well Hole Depth Units:	ft

Ground water levels,Number of Measurements:	248	Level reading date:	1942-12-26
Feet below surface:	Not Reported	Feet to sea level:	-25.79
Note:	Not Reported		

Level reading date:	1942-12-19	Feet below surface:	Not Reported
Feet to sea level:	-26.09	Note:	Not Reported
Level reading date:	1942-12-12	Feet below surface:	Not Reported
Feet to sea level:	-26.31	Note:	Not Reported
Level reading date:	1942-12-05	Feet below surface:	Not Reported
Feet to sea level:	-26.20	Note:	Not Reported
Level reading date:	1942-11-28	Feet below surface:	Not Reported
Feet to sea level:	-26.23	Note:	Not Reported
Level reading date:	1942-11-21	Feet below surface:	Not Reported
Feet to sea level:	-26.38	Note:	Not Reported
Level reading date:	1942-11-14	Feet below surface:	Not Reported
Feet to sea level:	-26.41	Note:	Not Reported
Level reading date:	1942-11-07	Feet below surface:	Not Reported
Feet to sea level:	-26.45	Note:	Not Reported
Level reading date:	1942-10-31	Feet below surface:	Not Reported
Feet to sea level:	-26.35	Note:	Not Reported
Level reading date:	1942-10-24	Feet below surface:	Not Reported
Feet to sea level:	-26.42	Note:	Not Reported
Level reading date:	1942-10-17	Feet below surface:	Not Reported
Feet to sea level:	-26.36	Note:	Not Reported
Level reading date:	1942-10-03	Feet below surface:	Not Reported
Feet to sea level:	-26.41	Note:	Not Reported
Level reading date:	1942-09-26	Feet below surface:	Not Reported
Feet to sea level:	-26.43	Note:	Not Reported
Level reading date:	1942-09-19	Feet below surface:	Not Reported
Feet to sea level:	-26.42	Note:	Not Reported
Level reading date:	1942-09-12	Feet below surface:	Not Reported
Feet to sea level:	-26.41	Note:	Not Reported
Level reading date:	1942-09-05	Feet below surface:	Not Reported
Feet to sea level:	-26.30	Note:	Not Reported
Level reading date:	1942-08-29	Feet below surface:	Not Reported
Feet to sea level:	-26.28	Note:	Not Reported
Level reading date:	1942-08-22	Feet below surface:	Not Reported
Feet to sea level:	-26.27	Note:	Not Reported
Level reading date:	1942-08-15	Feet below surface:	Not Reported
Feet to sea level:	-26.15	Note:	Not Reported
Level reading date:	1942-08-08	Feet below surface:	Not Reported
Feet to sea level:	-25.93	Note:	Not Reported
Level reading date:	1942-08-01	Feet below surface:	Not Reported
Feet to sea level:	-26.00	Note:	Not Reported
Level reading date:	1942-07-25	Feet below surface:	Not Reported
Feet to sea level:	-26.10	Note:	Not Reported

Level reading date:	1942-07-18	Feet below surface:	Not Reported
Feet to sea level:	-25.95	Note:	Not Reported
Level reading date:	1942-07-04	Feet below surface:	Not Reported
Feet to sea level:	-26.08	Note:	Not Reported
Level reading date:	1942-06-27	Feet below surface:	Not Reported
Feet to sea level:	-26.28	Note:	Not Reported
Level reading date:	1942-06-20	Feet below surface:	Not Reported
Feet to sea level:	-26.22	Note:	Not Reported
Level reading date:	1942-06-13	Feet below surface:	Not Reported
Feet to sea level:	-26.18	Note:	Not Reported
Level reading date:	1942-06-06	Feet below surface:	Not Reported
Feet to sea level:	-26.05	Note:	Not Reported
Level reading date:	1942-05-30	Feet below surface:	Not Reported
Feet to sea level:	-25.12	Note:	Not Reported
Level reading date:	1942-05-23	Feet below surface:	Not Reported
Feet to sea level:	-26.04	Note:	Not Reported
Level reading date:	1942-05-16	Feet below surface:	Not Reported
Feet to sea level:	-26.06	Note:	Not Reported
Level reading date:	1942-05-09	Feet below surface:	Not Reported
Feet to sea level:	-26.03	Note:	Not Reported
Level reading date:	1942-05-02	Feet below surface:	Not Reported
Feet to sea level:	-26.10	Note:	Not Reported
Level reading date:	1942-04-25	Feet below surface:	Not Reported
Feet to sea level:	-26.14	Note:	Not Reported
Level reading date:	1942-04-18	Feet below surface:	Not Reported
Feet to sea level:	-26.09	Note:	Not Reported
Level reading date:	1942-04-11	Feet below surface:	Not Reported
Feet to sea level:	-26.02	Note:	Not Reported
Level reading date:	1942-04-04	Feet below surface:	Not Reported
Feet to sea level:	-26.00	Note:	Not Reported
Level reading date:	1942-03-28	Feet below surface:	Not Reported
Feet to sea level:	-26.09	Note:	Not Reported
Level reading date:	1942-03-21	Feet below surface:	Not Reported
Feet to sea level:	-26.05	Note:	Not Reported
Level reading date:	1942-03-14	Feet below surface:	Not Reported
Feet to sea level:	-25.99	Note:	Not Reported
Level reading date:	1942-03-07	Feet below surface:	Not Reported
Feet to sea level:	-26.16	Note:	Not Reported
Level reading date:	1942-02-28	Feet below surface:	Not Reported
Feet to sea level:	-26.14	Note:	Not Reported
Level reading date:	1942-02-21	Feet below surface:	Not Reported
Feet to sea level:	-26.07	Note:	Not Reported

Level reading date:	1942-02-14	Feet below surface:	Not Reported
Feet to sea level:	-26.11	Note:	Not Reported
Level reading date:	1942-02-07	Feet below surface:	Not Reported
Feet to sea level:	-26.07	Note:	Not Reported
Level reading date:	1942-01-31	Feet below surface:	Not Reported
Feet to sea level:	-26.11	Note:	Not Reported
Level reading date:	1942-01-24	Feet below surface:	Not Reported
Feet to sea level:	-26.22	Note:	Not Reported
Level reading date:	1942-01-17	Feet below surface:	Not Reported
Feet to sea level:	-26.19	Note:	Not Reported
Level reading date:	1942-01-10	Feet below surface:	Not Reported
Feet to sea level:	-26.18	Note:	Not Reported
Level reading date:	1942-01-03	Feet below surface:	Not Reported
Feet to sea level:	-26.31	Note:	Not Reported
Level reading date:	1941-12-27	Feet below surface:	Not Reported
Feet to sea level:	-26.23	Note:	Not Reported
Level reading date:	1941-12-20	Feet below surface:	Not Reported
Feet to sea level:	-26.38	Note:	Not Reported
Level reading date:	1941-12-13	Feet below surface:	Not Reported
Feet to sea level:	-26.30	Note:	Not Reported
Level reading date:	1941-12-06	Feet below surface:	Not Reported
Feet to sea level:	-26.50	Note:	Not Reported
Level reading date:	1941-11-29	Feet below surface:	Not Reported
Feet to sea level:	-26.39	Note:	Not Reported
Level reading date:	1941-11-22	Feet below surface:	Not Reported
Feet to sea level:	-26.43	Note:	Not Reported
Level reading date:	1941-11-15	Feet below surface:	Not Reported
Feet to sea level:	-26.54	Note:	Not Reported
Level reading date:	1941-11-08	Feet below surface:	Not Reported
Feet to sea level:	-26.55	Note:	Not Reported
Level reading date:	1941-11-01	Feet below surface:	Not Reported
Feet to sea level:	-26.41	Note:	Not Reported
Level reading date:	1941-10-25	Feet below surface:	Not Reported
Feet to sea level:	-26.59	Note:	Not Reported
Level reading date:	1941-10-18	Feet below surface:	Not Reported
Feet to sea level:	-26.51	Note:	Not Reported
Level reading date:	1941-10-11	Feet below surface:	Not Reported
Feet to sea level:	-26.54	Note:	Not Reported
Level reading date:	1941-10-04	Feet below surface:	Not Reported
Feet to sea level:	-26.47	Note:	Not Reported
Level reading date:	1941-09-27	Feet below surface:	Not Reported
Feet to sea level:	-26.38	Note:	Not Reported

Level reading date:	1941-09-20	Feet below surface:	Not Reported
Feet to sea level:	-26.38	Note:	Not Reported
Level reading date:	1941-09-13	Feet below surface:	Not Reported
Feet to sea level:	-26.34	Note:	Not Reported
Level reading date:	1941-09-06	Feet below surface:	Not Reported
Feet to sea level:	-25.78	Note:	Not Reported
Level reading date:	1941-08-23	Feet below surface:	Not Reported
Feet to sea level:	-25.69	Note:	Not Reported
Level reading date:	1941-08-16	Feet below surface:	Not Reported
Feet to sea level:	-25.50	Note:	Not Reported
Level reading date:	1941-08-09	Feet below surface:	Not Reported
Feet to sea level:	-25.48	Note:	Not Reported
Level reading date:	1941-08-02	Feet below surface:	Not Reported
Feet to sea level:	-23.89	Note:	Not Reported
Level reading date:	1941-07-26	Feet below surface:	Not Reported
Feet to sea level:	-23.86	Note:	Not Reported
Level reading date:	1941-07-19	Feet below surface:	Not Reported
Feet to sea level:	-24.23	Note:	Not Reported
Level reading date:	1941-07-12	Feet below surface:	Not Reported
Feet to sea level:	-24.25	Note:	Not Reported
Level reading date:	1941-07-05	Feet below surface:	Not Reported
Feet to sea level:	-25.43	Note:	Not Reported
Level reading date:	1941-06-28	Feet below surface:	Not Reported
Feet to sea level:	-25.73	Note:	Not Reported
Level reading date:	1941-06-21	Feet below surface:	Not Reported
Feet to sea level:	-25.78	Note:	Not Reported
Level reading date:	1941-06-14	Feet below surface:	Not Reported
Feet to sea level:	-25.62	Note:	Not Reported
Level reading date:	1941-06-07	Feet below surface:	Not Reported
Feet to sea level:	-25.69	Note:	Not Reported
Level reading date:	1941-05-31	Feet below surface:	Not Reported
Feet to sea level:	-25.52	Note:	Not Reported
Level reading date:	1941-05-24	Feet below surface:	Not Reported
Feet to sea level:	-25.60	Note:	Not Reported
Level reading date:	1941-05-17	Feet below surface:	Not Reported
Feet to sea level:	-25.48	Note:	Not Reported
Level reading date:	1941-05-10	Feet below surface:	Not Reported
Feet to sea level:	-25.58	Note:	Not Reported
Level reading date:	1941-05-03	Feet below surface:	Not Reported
Feet to sea level:	-25.55	Note:	Not Reported
Level reading date:	1941-04-26	Feet below surface:	Not Reported
Feet to sea level:	-25.51	Note:	Not Reported

Level reading date:	1941-04-19	Feet below surface:	Not Reported
Feet to sea level:	-25.36	Note:	Not Reported
Level reading date:	1941-04-12	Feet below surface:	Not Reported
Feet to sea level:	-25.39	Note:	Not Reported
Level reading date:	1941-04-05	Feet below surface:	Not Reported
Feet to sea level:	-25.21	Note:	Not Reported
Level reading date:	1941-03-29	Feet below surface:	Not Reported
Feet to sea level:	-25.22	Note:	Not Reported
Level reading date:	1941-03-22	Feet below surface:	Not Reported
Feet to sea level:	-25.33	Note:	Not Reported
Level reading date:	1941-03-15	Feet below surface:	Not Reported
Feet to sea level:	-25.36	Note:	Not Reported
Level reading date:	1941-03-08	Feet below surface:	Not Reported
Feet to sea level:	-25.13	Note:	Not Reported
Level reading date:	1941-03-01	Feet below surface:	Not Reported
Feet to sea level:	-25.24	Note:	Not Reported
Level reading date:	1941-02-15	Feet below surface:	Not Reported
Feet to sea level:	-25.22	Note:	Not Reported
Level reading date:	1941-02-08	Feet below surface:	Not Reported
Feet to sea level:	-25.32	Note:	Not Reported
Level reading date:	1941-02-01	Feet below surface:	Not Reported
Feet to sea level:	-25.35	Note:	Not Reported
Level reading date:	1941-01-25	Feet below surface:	Not Reported
Feet to sea level:	-25.38	Note:	Not Reported
Level reading date:	1941-01-18	Feet below surface:	Not Reported
Feet to sea level:	-25.41	Note:	Not Reported
Level reading date:	1941-01-11	Feet below surface:	Not Reported
Feet to sea level:	-25.46	Note:	Not Reported
Level reading date:	1941-01-04	Feet below surface:	Not Reported
Feet to sea level:	-25.23	Note:	Not Reported
Level reading date:	1940-12-28	Feet below surface:	Not Reported
Feet to sea level:	-25.27	Note:	Not Reported
Level reading date:	1940-12-21	Feet below surface:	Not Reported
Feet to sea level:	-25.45	Note:	Not Reported
Level reading date:	1940-12-14	Feet below surface:	Not Reported
Feet to sea level:	-25.44	Note:	Not Reported
Level reading date:	1940-12-07	Feet below surface:	Not Reported
Feet to sea level:	-25.46	Note:	Not Reported
Level reading date:	1940-11-30	Feet below surface:	Not Reported
Feet to sea level:	-25.63	Note:	Not Reported
Level reading date:	1940-11-23	Feet below surface:	Not Reported
Feet to sea level:	-25.64	Note:	Not Reported

Level reading date:	1940-11-16	Feet below surface:	Not Reported
Feet to sea level:	-25.64	Note:	Not Reported
Level reading date:	1940-11-09	Feet below surface:	Not Reported
Feet to sea level:	-25.76	Note:	Not Reported
Level reading date:	1940-11-02	Feet below surface:	Not Reported
Feet to sea level:	-25.70	Note:	Not Reported
Level reading date:	1940-10-26	Feet below surface:	Not Reported
Feet to sea level:	-25.74	Note:	Not Reported
Level reading date:	1940-10-19	Feet below surface:	Not Reported
Feet to sea level:	-25.72	Note:	Not Reported
Level reading date:	1940-10-12	Feet below surface:	Not Reported
Feet to sea level:	-25.67	Note:	Not Reported
Level reading date:	1940-10-05	Feet below surface:	Not Reported
Feet to sea level:	-25.66	Note:	Not Reported
Level reading date:	1940-09-28	Feet below surface:	Not Reported
Feet to sea level:	-25.67	Note:	Not Reported
Level reading date:	1940-09-21	Feet below surface:	Not Reported
Feet to sea level:	-25.60	Note:	Not Reported
Level reading date:	1940-09-14	Feet below surface:	Not Reported
Feet to sea level:	-25.69	Note:	Not Reported
Level reading date:	1940-09-07	Feet below surface:	Not Reported
Feet to sea level:	-25.81	Note:	Not Reported
Level reading date:	1940-08-31	Feet below surface:	Not Reported
Feet to sea level:	-25.70	Note:	Not Reported
Level reading date:	1940-08-26	Feet below surface:	Not Reported
Feet to sea level:	-25.36	Note:	Not Reported
Level reading date:	1940-08-17	Feet below surface:	Not Reported
Feet to sea level:	-25.48	Note:	Not Reported
Level reading date:	1940-08-10	Feet below surface:	Not Reported
Feet to sea level:	-25.39	Note:	Not Reported
Level reading date:	1940-08-03	Feet below surface:	Not Reported
Feet to sea level:	-25.53	Note:	Not Reported
Level reading date:	1940-07-27	Feet below surface:	Not Reported
Feet to sea level:	-25.61	Note:	Not Reported
Level reading date:	1940-07-20	Feet below surface:	Not Reported
Feet to sea level:	-25.71	Note:	Not Reported
Level reading date:	1940-07-13	Feet below surface:	Not Reported
Feet to sea level:	-25.55	Note:	Not Reported
Level reading date:	1940-07-06	Feet below surface:	Not Reported
Feet to sea level:	-25.30	Note:	Not Reported
Level reading date:	1940-06-29	Feet below surface:	Not Reported
Feet to sea level:	-25.36	Note:	Not Reported

Level reading date:	1940-06-22	Feet below surface:	Not Reported
Feet to sea level:	-25.40	Note:	Not Reported
Level reading date:	1940-06-15	Feet below surface:	Not Reported
Feet to sea level:	-25.43	Note:	Not Reported
Level reading date:	1940-06-08	Feet below surface:	Not Reported
Feet to sea level:	-25.43	Note:	Not Reported
Level reading date:	1940-06-01	Feet below surface:	Not Reported
Feet to sea level:	-24.89	Note:	Not Reported
Level reading date:	1940-05-25	Feet below surface:	Not Reported
Feet to sea level:	-25.13	Note:	Not Reported
Level reading date:	1940-05-18	Feet below surface:	Not Reported
Feet to sea level:	-25.06	Note:	Not Reported
Level reading date:	1940-05-11	Feet below surface:	Not Reported
Feet to sea level:	-25.04	Note:	Not Reported
Level reading date:	1940-05-04	Feet below surface:	Not Reported
Feet to sea level:	-23.42	Note:	Not Reported
Level reading date:	1940-04-27	Feet below surface:	Not Reported
Feet to sea level:	-23.44	Note:	Not Reported
Level reading date:	1940-04-20	Feet below surface:	Not Reported
Feet to sea level:	-23.38	Note:	Not Reported
Level reading date:	1940-04-13	Feet below surface:	Not Reported
Feet to sea level:	-23.45	Note:	Not Reported
Level reading date:	1940-04-06	Feet below surface:	Not Reported
Feet to sea level:	-23.18	Note:	Not Reported
Level reading date:	1940-03-30	Feet below surface:	Not Reported
Feet to sea level:	-24.58	Note:	Not Reported
Level reading date:	1940-03-23	Feet below surface:	Not Reported
Feet to sea level:	-24.81	Note:	Not Reported
Level reading date:	1940-03-16	Feet below surface:	Not Reported
Feet to sea level:	-24.76	Note:	Not Reported
Level reading date:	1940-03-09	Feet below surface:	Not Reported
Feet to sea level:	-24.82	Note:	Not Reported
Level reading date:	1940-03-02	Feet below surface:	Not Reported
Feet to sea level:	-24.86	Note:	Not Reported
Level reading date:	1940-02-24	Feet below surface:	Not Reported
Feet to sea level:	-24.82	Note:	Not Reported
Level reading date:	1940-02-17	Feet below surface:	Not Reported
Feet to sea level:	-24.87	Note:	Not Reported
Level reading date:	1940-02-10	Feet below surface:	Not Reported
Feet to sea level:	-24.77	Note:	Not Reported
Level reading date:	1940-02-03	Feet below surface:	Not Reported
Feet to sea level:	-24.86	Note:	Not Reported

Level reading date:	1940-01-27	Feet below surface:	Not Reported
Feet to sea level:	-24.79	Note:	Not Reported
Level reading date:	1940-01-20	Feet below surface:	Not Reported
Feet to sea level:	-24.85	Note:	Not Reported
Level reading date:	1940-01-13	Feet below surface:	Not Reported
Feet to sea level:	-25.02	Note:	Not Reported
Level reading date:	1940-01-06	Feet below surface:	Not Reported
Feet to sea level:	-25.03	Note:	Not Reported
Level reading date:	1939-12-30	Feet below surface:	Not Reported
Feet to sea level:	-24.94	Note:	Not Reported
Level reading date:	1939-12-23	Feet below surface:	Not Reported
Feet to sea level:	-25.05	Note:	Not Reported
Level reading date:	1939-12-16	Feet below surface:	Not Reported
Feet to sea level:	-25.01	Note:	Not Reported
Level reading date:	1939-12-09	Feet below surface:	Not Reported
Feet to sea level:	-24.92	Note:	Not Reported
Level reading date:	1939-12-02	Feet below surface:	Not Reported
Feet to sea level:	-24.95	Note:	Not Reported
Level reading date:	1939-11-25	Feet below surface:	Not Reported
Feet to sea level:	-24.89	Note:	Not Reported
Level reading date:	1939-11-18	Feet below surface:	Not Reported
Feet to sea level:	-25.08	Note:	Not Reported
Level reading date:	1939-11-11	Feet below surface:	Not Reported
Feet to sea level:	-25.05	Note:	Not Reported
Level reading date:	1939-11-04	Feet below surface:	Not Reported
Feet to sea level:	-25.04	Note:	Not Reported
Level reading date:	1939-10-28	Feet below surface:	Not Reported
Feet to sea level:	-25.14	Note:	Not Reported
Level reading date:	1939-10-21	Feet below surface:	Not Reported
Feet to sea level:	-24.96	Note:	Not Reported
Level reading date:	1939-10-14	Feet below surface:	Not Reported
Feet to sea level:	-24.49	Note:	Not Reported
Level reading date:	1939-10-07	Feet below surface:	Not Reported
Feet to sea level:	-25.05	Note:	Not Reported
Level reading date:	1939-09-30	Feet below surface:	Not Reported
Feet to sea level:	-25.19	Note:	Not Reported
Level reading date:	1939-09-23	Feet below surface:	Not Reported
Feet to sea level:	-25.02	Note:	Not Reported
Level reading date:	1939-09-16	Feet below surface:	Not Reported
Feet to sea level:	-25.04	Note:	Not Reported
Level reading date:	1939-09-08	Feet below surface:	Not Reported
Feet to sea level:	-25.16	Note:	Not Reported

Level reading date:	1939-09-01	Feet below surface:	Not Reported
Feet to sea level:	-25.06	Note:	Not Reported
Level reading date:	1939-08-25	Feet below surface:	Not Reported
Feet to sea level:	-25.00	Note:	Not Reported
Level reading date:	1939-08-18	Feet below surface:	Not Reported
Feet to sea level:	-24.95	Note:	Not Reported
Level reading date:	1939-08-11	Feet below surface:	Not Reported
Feet to sea level:	-24.67	Note:	Not Reported
Level reading date:	1939-08-04	Feet below surface:	Not Reported
Feet to sea level:	-24.86	Note:	Not Reported
Level reading date:	1939-07-28	Feet below surface:	Not Reported
Feet to sea level:	-24.88	Note:	Not Reported
Level reading date:	1939-07-21	Feet below surface:	Not Reported
Feet to sea level:	-24.87	Note:	Not Reported
Level reading date:	1939-07-14	Feet below surface:	Not Reported
Feet to sea level:	-24.72	Note:	Not Reported
Level reading date:	1939-07-07	Feet below surface:	Not Reported
Feet to sea level:	-24.70	Note:	Not Reported
Level reading date:	1939-06-30	Feet below surface:	Not Reported
Feet to sea level:	-24.60	Note:	Not Reported
Level reading date:	1939-06-23	Feet below surface:	Not Reported
Feet to sea level:	-24.67	Note:	Not Reported
Level reading date:	1939-06-16	Feet below surface:	Not Reported
Feet to sea level:	-24.42	Note:	Not Reported
Level reading date:	1939-06-09	Feet below surface:	Not Reported
Feet to sea level:	-24.36	Note:	Not Reported
Level reading date:	1939-06-02	Feet below surface:	Not Reported
Feet to sea level:	-24.34	Note:	Not Reported
Level reading date:	1939-05-26	Feet below surface:	Not Reported
Feet to sea level:	-24.31	Note:	Not Reported
Level reading date:	1939-05-19	Feet below surface:	Not Reported
Feet to sea level:	-24.08	Note:	Not Reported
Level reading date:	1939-05-12	Feet below surface:	Not Reported
Feet to sea level:	-23.77	Note:	Not Reported
Level reading date:	1939-05-05	Feet below surface:	Not Reported
Feet to sea level:	-24.31	Note:	Not Reported
Level reading date:	1939-04-28	Feet below surface:	Not Reported
Feet to sea level:	-24.27	Note:	Not Reported
Level reading date:	1939-04-21	Feet below surface:	Not Reported
Feet to sea level:	-24.33	Note:	Not Reported
Level reading date:	1939-04-08	Feet below surface:	Not Reported
Feet to sea level:	-24.26	Note:	Not Reported

Level reading date:	1939-03-31	Feet below surface:	Not Reported
Feet to sea level:	-24.47	Note:	Not Reported
Level reading date:	1939-03-24	Feet below surface:	Not Reported
Feet to sea level:	-24.57	Note:	Not Reported
Level reading date:	1939-03-17	Feet below surface:	Not Reported
Feet to sea level:	-24.75	Note:	Not Reported
Level reading date:	1939-03-10	Feet below surface:	Not Reported
Feet to sea level:	-24.51	Note:	Not Reported
Level reading date:	1939-03-03	Feet below surface:	Not Reported
Feet to sea level:	-24.52	Note:	Not Reported
Level reading date:	1939-02-24	Feet below surface:	Not Reported
Feet to sea level:	-24.47	Note:	Not Reported
Level reading date:	1939-02-17	Feet below surface:	Not Reported
Feet to sea level:	-24.50	Note:	Not Reported
Level reading date:	1939-02-10	Feet below surface:	Not Reported
Feet to sea level:	-24.58	Note:	Not Reported
Level reading date:	1939-02-03	Feet below surface:	Not Reported
Feet to sea level:	-24.60	Note:	Not Reported
Level reading date:	1939-01-27	Feet below surface:	Not Reported
Feet to sea level:	-24.70	Note:	Not Reported
Level reading date:	1939-01-20	Feet below surface:	Not Reported
Feet to sea level:	-24.72	Note:	Not Reported
Level reading date:	1939-01-13	Feet below surface:	Not Reported
Feet to sea level:	-24.39	Note:	Not Reported
Level reading date:	1939-01-06	Feet below surface:	Not Reported
Feet to sea level:	-24.64	Note:	Not Reported
Level reading date:	1938-12-23	Feet below surface:	Not Reported
Feet to sea level:	-24.21	Note:	Not Reported
Level reading date:	1938-12-16	Feet below surface:	Not Reported
Feet to sea level:	-27.23	Note:	Not Reported
Level reading date:	1938-12-09	Feet below surface:	Not Reported
Feet to sea level:	-24.60	Note:	Not Reported
Level reading date:	1938-12-02	Feet below surface:	Not Reported
Feet to sea level:	-24.37	Note:	Not Reported
Level reading date:	1938-11-25	Feet below surface:	Not Reported
Feet to sea level:	-24.39	Note:	Not Reported
Level reading date:	1938-11-18	Feet below surface:	Not Reported
Feet to sea level:	-23.70	Note:	Not Reported
Level reading date:	1938-11-04	Feet below surface:	Not Reported
Feet to sea level:	-23.80	Note:	Not Reported
Level reading date:	1938-10-28	Feet below surface:	Not Reported
Feet to sea level:	-23.60	Note:	Not Reported

Level reading date:	1938-10-21	Feet below surface:	Not Reported
Feet to sea level:	-23.84	Note:	Not Reported
Level reading date:	1938-10-14	Feet below surface:	Not Reported
Feet to sea level:	-22.77	Note:	Not Reported
Level reading date:	1938-10-07	Feet below surface:	Not Reported
Feet to sea level:	-24.77	Note:	Not Reported
Level reading date:	1938-09-30	Feet below surface:	Not Reported
Feet to sea level:	-24.72	Note:	Not Reported
Level reading date:	1938-09-23	Feet below surface:	Not Reported
Feet to sea level:	-24.93	Note:	Not Reported
Level reading date:	1938-09-16	Feet below surface:	Not Reported
Feet to sea level:	-25.24	Note:	Not Reported
Level reading date:	1938-09-09	Feet below surface:	Not Reported
Feet to sea level:	-23.97	Note:	Not Reported
Level reading date:	1938-09-02	Feet below surface:	Not Reported
Feet to sea level:	-25.13	Note:	Not Reported
Level reading date:	1938-08-26	Feet below surface:	Not Reported
Feet to sea level:	-25.12	Note:	Not Reported
Level reading date:	1938-08-19	Feet below surface:	Not Reported
Feet to sea level:	-25.12	Note:	Not Reported
Level reading date:	1938-08-12	Feet below surface:	Not Reported
Feet to sea level:	-25.00	Note:	Not Reported
Level reading date:	1938-08-05	Feet below surface:	Not Reported
Feet to sea level:	-25.05	Note:	Not Reported
Level reading date:	1938-07-29	Feet below surface:	Not Reported
Feet to sea level:	-24.98	Note:	Not Reported
Level reading date:	1938-07-22	Feet below surface:	Not Reported
Feet to sea level:	-24.88	Note:	Not Reported
Level reading date:	1938-07-15	Feet below surface:	Not Reported
Feet to sea level:	-24.79	Note:	Not Reported
Level reading date:	1938-07-08	Feet below surface:	Not Reported
Feet to sea level:	-25.72	Note:	Not Reported
Level reading date:	1938-07-01	Feet below surface:	Not Reported
Feet to sea level:	-24.66	Note:	Not Reported
Level reading date:	1938-06-25	Feet below surface:	Not Reported
Feet to sea level:	-24.75	Note:	Not Reported
Level reading date:	1938-06-18	Feet below surface:	Not Reported
Feet to sea level:	-24.09	Note:	Not Reported
Level reading date:	1938-06-11	Feet below surface:	Not Reported
Feet to sea level:	-24.43	Note:	Not Reported
Level reading date:	1938-06-04	Feet below surface:	Not Reported
Feet to sea level:	-24.48	Note:	Not Reported

Level reading date:	1938-05-28	Feet below surface:	Not Reported
Feet to sea level:	-24.29	Note:	Not Reported
Level reading date:	1938-05-21	Feet below surface:	Not Reported
Feet to sea level:	-24.32	Note:	Not Reported
Level reading date:	1938-05-14	Feet below surface:	Not Reported
Feet to sea level:	-24.35	Note:	Not Reported
Level reading date:	1938-05-07	Feet below surface:	Not Reported
Feet to sea level:	-24.29	Note:	Not Reported
Level reading date:	1938-04-30	Feet below surface:	Not Reported
Feet to sea level:	-24.32	Note:	Not Reported
Level reading date:	1938-04-23	Feet below surface:	Not Reported
Feet to sea level:	-24.17	Note:	Not Reported
Level reading date:	1938-04-16	Feet below surface:	Not Reported
Feet to sea level:	-24.36	Note:	Not Reported
Level reading date:	1938-04-09	Feet below surface:	Not Reported
Feet to sea level:	-24.05	Note:	Not Reported
Level reading date:	1938-04-02	Feet below surface:	Not Reported
Feet to sea level:	-24.24	Note:	Not Reported
Level reading date:	1938-03-26	Feet below surface:	Not Reported
Feet to sea level:	-24.10	Note:	Not Reported
Level reading date:	1938-03-19	Feet below surface:	Not Reported
Feet to sea level:	-24.07	Note:	Not Reported
Level reading date:	1938-03-12	Feet below surface:	Not Reported
Feet to sea level:	-23.99	Note:	Not Reported
Level reading date:	1938-03-05	Feet below surface:	Not Reported
Feet to sea level:	-23.99	Note:	Not Reported
Level reading date:	1938-02-26	Feet below surface:	Not Reported
Feet to sea level:	-24.17	Note:	Not Reported
Level reading date:	1938-02-19	Feet below surface:	Not Reported
Feet to sea level:	-24.19	Note:	Not Reported
Level reading date:	1938-02-12	Feet below surface:	Not Reported
Feet to sea level:	-24.00	Note:	Not Reported

H27
SW
1/2 - 1 Mile
Lower

NY WELLS **NYREG1000000232**

Well Number:	K003580	Owner:	Hertz, Joseph
Well Depth:	100	Diameter:	4
Casing Length:	0	Screen Diameter:	4
Screen Length:	10		

GEOCHECK® - PHYSICAL SETTING SOURCE MAP FINDINGS

Map ID
Direction
Distance
Elevation | Database | EDR ID Number

H28
SW
1/2 - 1 Mile
Lower

NY WELLS **NYREG1000000233**

Well Number:	K003581D	Owner:	Hertz, Joseph
Well Depth:	100	Diameter:	4
Casing Length:	0	Screen Diameter:	0
Screen Length:	20		

G29
NW
1/2 - 1 Mile
Lower

FED USGS **USGS40000828620**

Organization ID:	USGS-NY	Organization Name:	USGS New York Water Science Center
Monitor Location:	K 320. 1	Type:	Well
Description:	5701	HUC:	02030201
Drainage Area:	Not Reported	Drainage Area Units:	Not Reported
Contrib Drainage Area:	Not Reported	Contrib Drainage Area Unts:	Not Reported
Aquifer:	Not Reported	Formation Type:	Not Reported
Aquifer Type:	Not Reported	Construction Date:	Not Reported
Well Depth:	Not Reported	Well Depth Units:	Not Reported
Well Hole Depth:	114	Well Hole Depth Units:	ft

F30
NW
1/2 - 1 Mile
Lower

FED USGS **USGS40000828602**

Organization ID:	USGS-NY	Organization Name:	USGS New York Water Science Center
Monitor Location:	K 290. 1	Type:	Well
Description:	0001	HUC:	02030201
Drainage Area:	Not Reported	Drainage Area Units:	Not Reported
Contrib Drainage Area:	Not Reported	Contrib Drainage Area Unts:	Not Reported
Aquifer:	Not Reported	Formation Type:	Not Reported
Aquifer Type:	Not Reported	Construction Date:	Not Reported
Well Depth:	Not Reported	Well Depth Units:	Not Reported
Well Hole Depth:	104	Well Hole Depth Units:	ft

I31
WNW
1/2 - 1 Mile
Lower

FED USGS **USGS40000828544**

Organization ID:	USGS-NY	Organization Name:	USGS New York Water Science Center
Monitor Location:	K 676. 1	Type:	Well
Description:	Not Reported	HUC:	02030201
Drainage Area:	Not Reported	Drainage Area Units:	Not Reported
Contrib Drainage Area:	Not Reported	Contrib Drainage Area Unts:	Not Reported
Aquifer:	Not Reported	Formation Type:	Not Reported
Aquifer Type:	Not Reported	Construction Date:	Not Reported
Well Depth:	Not Reported	Well Depth Units:	Not Reported
Well Hole Depth:	163	Well Hole Depth Units:	ft

Map ID
Direction
Distance
Elevation | Database | EDR ID Number

32
NW
1/2 - 1 Mile
Lower

FED USGS **USGS40000828627**

Organization ID:	USGS-NY	Organization Name:	USGS New York Water Science Center
Monitor Location:	K 259. 1	Type:	Well
Description:	5901	HUC:	02030201
Drainage Area:	Not Reported	Drainage Area Units:	Not Reported
Contrib Drainage Area:	Not Reported	Contrib Drainage Area Unts:	Not Reported
Aquifer:	Not Reported	Formation Type:	Not Reported
Aquifer Type:	Not Reported	Construction Date:	Not Reported
Well Depth:	86	Well Depth Units:	ft
Well Hole Depth:	113	Well Hole Depth Units:	ft

H33
SW
1/2 - 1 Mile
Lower

FED USGS **USGS40000828170**

Organization ID:	USGS-NY	Organization Name:	USGS New York Water Science Center
Monitor Location:	K 917. 1	Type:	Well
Description:	Not Reported	HUC:	02030201
Drainage Area:	Not Reported	Drainage Area Units:	Not Reported
Contrib Drainage Area:	Not Reported	Contrib Drainage Area Unts:	Not Reported
Aquifer:	Not Reported	Formation Type:	Not Reported
Aquifer Type:	Not Reported	Construction Date:	Not Reported
Well Depth:	Not Reported	Well Depth Units:	Not Reported
Well Hole Depth:	106	Well Hole Depth Units:	ft

34
NNW
1/2 - 1 Mile
Lower

FED USGS **USGS40000828703**

Organization ID:	USGS-NY	Organization Name:	USGS New York Water Science Center
Monitor Location:	K 661. 1	Type:	Well
Description:	Not Reported	HUC:	02030201
Drainage Area:	Not Reported	Drainage Area Units:	Not Reported
Contrib Drainage Area:	Not Reported	Contrib Drainage Area Unts:	Not Reported
Aquifer:	Not Reported	Formation Type:	Not Reported
Aquifer Type:	Not Reported	Construction Date:	Not Reported
Well Depth:	Not Reported	Well Depth Units:	Not Reported
Well Hole Depth:	148	Well Hole Depth Units:	ft

I35
WNW
1/2 - 1 Mile
Lower

FED USGS **USGS40000828532**

Organization ID:	USGS-NY	Organization Name:	USGS New York Water Science Center
Monitor Location:	K 731. 1	Type:	Well
Description:	Not Reported	HUC:	02030201
Drainage Area:	Not Reported	Drainage Area Units:	Not Reported

Contrib Drainage Area:	Not Reported	Contrib Drainage Area Unts:	Not Reported
Aquifer:	Not Reported	Formation Type:	Not Reported
Aquifer Type:	Not Reported	Construction Date:	Not Reported
Well Depth:	Not Reported	Well Depth Units:	Not Reported
Well Hole Depth:	210	Well Hole Depth Units:	ft

J36
NW
1/2 - 1 Mile
Lower

FED USGS **USGS40000828660**

Organization ID:	USGS-NY	Organization Name:	USGS New York Water Science Center
Monitor Location:	K 1302. 1	Type:	Well
Description:	5701	HUC:	02030201
Drainage Area:	Not Reported	Drainage Area Units:	Not Reported
Contrib Drainage Area:	Not Reported	Contrib Drainage Area Unts:	Not Reported
Aquifer:	Northern Atlantic Coastal Plain aquifer system		
Formation Type:	Glacial Aquifer, Upper	Aquifer Type:	Not Reported
Construction Date:	Not Reported	Well Depth:	Not Reported
Well Depth Units:	Not Reported	Well Hole Depth:	79
Well Hole Depth Units:	ft		

37
ENE
1/2 - 1 Mile
Higher

FED USGS **USGS40000828552**

Organization ID:	USGS-NY	Organization Name:	USGS New York Water Science Center
Monitor Location:	K 97. 1	Type:	Well
Description:	Not Reported	HUC:	02030201
Drainage Area:	Not Reported	Drainage Area Units:	Not Reported
Contrib Drainage Area:	Not Reported	Contrib Drainage Area Unts:	Not Reported
Aquifer:	Northern Atlantic Coastal Plain aquifer system		
Formation Type:	Glacial Aquifer, Upper	Aquifer Type:	Not Reported
Construction Date:	Not Reported	Well Depth:	120
Well Depth Units:	ft	Well Hole Depth:	Not Reported
Well Hole Depth Units:	Not Reported		

Ground water levels,Number of Measurements:	171	Level reading date:	1969-04-22
Feet below surface:	Not Reported	Feet to sea level:	4.50
Note:	Not Reported		

Level reading date:	1968-04-22	Feet below surface:	Not Reported
Feet to sea level:	4.39	Note:	Not Reported
Level reading date:	1967-10-23	Feet below surface:	Not Reported
Feet to sea level:	3.58	Note:	Not Reported
Level reading date:	1967-03-28	Feet below surface:	Not Reported
Feet to sea level:	3.35	Note:	Not Reported
Level reading date:	1966-10-25	Feet below surface:	Not Reported
Feet to sea level:	2.61	Note:	Not Reported
Level reading date:	1966-05-03	Feet below surface:	Not Reported
Feet to sea level:	2.93	Note:	Not Reported

Level reading date:	1965-10-27	Feet below surface:	Not Reported
Feet to sea level:	2.99	Note:	Not Reported
Level reading date:	1965-09-15	Feet below surface:	Not Reported
Feet to sea level:	2.97	Note:	Not Reported
Level reading date:	1965-05-03	Feet below surface:	Not Reported
Feet to sea level:	2.49	Note:	Not Reported
Level reading date:	1964-11-02	Feet below surface:	Not Reported
Feet to sea level:	2.54	Note:	Not Reported
Level reading date:	1964-04-23	Feet below surface:	Not Reported
Feet to sea level:	2.63	Note:	Not Reported
Level reading date:	1963-10-19	Feet below surface:	Not Reported
Feet to sea level:	2.09	Note:	Not Reported
Level reading date:	1963-04-26	Feet below surface:	Not Reported
Feet to sea level:	2.90	Note:	Not Reported
Level reading date:	1962-11-09	Feet below surface:	Not Reported
Feet to sea level:	2.89	Note:	Not Reported
Level reading date:	1962-04-26	Feet below surface:	Not Reported
Feet to sea level:	3.20	Note:	Not Reported
Level reading date:	1961-12-28	Feet below surface:	Not Reported
Feet to sea level:	3.00	Note:	Not Reported
Level reading date:	1961-10-02	Feet below surface:	Not Reported
Feet to sea level:	2.71	Note:	Not Reported
Level reading date:	1961-03-28	Feet below surface:	Not Reported
Feet to sea level:	1.96	Note:	Not Reported
Level reading date:	1960-09-27	Feet below surface:	Not Reported
Feet to sea level:	1.31	Note:	Not Reported
Level reading date:	1960-09-15	Feet below surface:	Not Reported
Feet to sea level:	0.95	Note:	Not Reported
Level reading date:	1960-03-31	Feet below surface:	Not Reported
Feet to sea level:	0.88	Note:	Not Reported
Level reading date:	1960-01-11	Feet below surface:	Not Reported
Feet to sea level:	0.38	Note:	Not Reported
Level reading date:	1959-10-07	Feet below surface:	Not Reported
Feet to sea level:	0.44	Note:	Not Reported
Level reading date:	1959-07-16	Feet below surface:	Not Reported
Feet to sea level:	0.74	Note:	Not Reported
Level reading date:	1959-03-18	Feet below surface:	Not Reported
Feet to sea level:	1.08	Note:	Not Reported
Level reading date:	1958-04-16	Feet below surface:	Not Reported
Feet to sea level:	0.28	Note:	Not Reported
Level reading date:	1958-01-10	Feet below surface:	Not Reported
Feet to sea level:	0.00	Note:	Not Reported

Level reading date:	1957-09-24	Feet below surface:	Not Reported
Feet to sea level:	-0.39	Note:	Not Reported
Level reading date:	1956-12-18	Feet below surface:	Not Reported
Feet to sea level:	-0.71	Note:	Not Reported
Level reading date:	1956-11-29	Feet below surface:	Not Reported
Feet to sea level:	-0.62	Note:	Not Reported
Level reading date:	1956-10-25	Feet below surface:	Not Reported
Feet to sea level:	-0.85	Note:	Not Reported
Level reading date:	1956-10-02	Feet below surface:	Not Reported
Feet to sea level:	-0.59	Note:	Not Reported
Level reading date:	1956-05-15	Feet below surface:	Not Reported
Feet to sea level:	-0.77	Note:	Not Reported
Level reading date:	1956-03-05	Feet below surface:	Not Reported
Feet to sea level:	-1.30	Note:	Not Reported
Level reading date:	1955-08-25	Feet below surface:	Not Reported
Feet to sea level:	-2.46	Note:	Not Reported
Level reading date:	1955-07-26	Feet below surface:	Not Reported
Feet to sea level:	2.45	Note:	Not Reported
Level reading date:	1955-06-23	Feet below surface:	Not Reported
Feet to sea level:	-2.38	Note:	Not Reported
Level reading date:	1955-05-24	Feet below surface:	Not Reported
Feet to sea level:	-2.23	Note:	Not Reported
Level reading date:	1955-04-28	Feet below surface:	Not Reported
Feet to sea level:	-2.25	Note:	Not Reported
Level reading date:	1955-02-25	Feet below surface:	Not Reported
Feet to sea level:	-2.66	Note:	Not Reported
Level reading date:	1955-01-25	Feet below surface:	Not Reported
Feet to sea level:	-2.71	Note:	Not Reported
Level reading date:	1954-12-27	Feet below surface:	Not Reported
Feet to sea level:	-2.97	Note:	Not Reported
Level reading date:	1954-06-29	Feet below surface:	Not Reported
Feet to sea level:	-3.43	Note:	Not Reported
Level reading date:	1954-05-27	Feet below surface:	Not Reported
Feet to sea level:	-3.55	Note:	Not Reported
Level reading date:	1954-04-28	Feet below surface:	Not Reported
Feet to sea level:	-3.66	Note:	Not Reported
Level reading date:	1954-03-30	Feet below surface:	Not Reported
Feet to sea level:	-3.68	Note:	Not Reported
Level reading date:	1954-02-25	Feet below surface:	Not Reported
Feet to sea level:	-3.71	Note:	Not Reported
Level reading date:	1954-01-28	Feet below surface:	Not Reported
Feet to sea level:	-3.88	Note:	Not Reported

Level reading date:	1953-12-23	Feet below surface:	Not Reported
Feet to sea level:	-4.09	Note:	Not Reported
Level reading date:	1953-12-02	Feet below surface:	Not Reported
Feet to sea level:	-4.01	Note:	Not Reported
Level reading date:	1953-10-28	Feet below surface:	Not Reported
Feet to sea level:	-4.22	Note:	Not Reported
Level reading date:	1953-10-02	Feet below surface:	Not Reported
Feet to sea level:	-4.39	Note:	Not Reported
Level reading date:	1953-08-28	Feet below surface:	Not Reported
Feet to sea level:	-4.42	Note:	Not Reported
Level reading date:	1953-06-24	Feet below surface:	Not Reported
Feet to sea level:	-4.82	Note:	Not Reported
Level reading date:	1953-05-25	Feet below surface:	Not Reported
Feet to sea level:	-5.14	Note:	Not Reported
Level reading date:	1953-04-27	Feet below surface:	Not Reported
Feet to sea level:	-5.45	Note:	Not Reported
Level reading date:	1953-03-25	Feet below surface:	Not Reported
Feet to sea level:	-6.01	Note:	Not Reported
Level reading date:	1953-02-27	Feet below surface:	Not Reported
Feet to sea level:	-6.36	Note:	Not Reported
Level reading date:	1952-12-23	Feet below surface:	Not Reported
Feet to sea level:	-7.43	Note:	Not Reported
Level reading date:	1952-12-05	Feet below surface:	Not Reported
Feet to sea level:	-7.72	Note:	Not Reported
Level reading date:	1952-09-22	Feet below surface:	Not Reported
Feet to sea level:	-8.75	Note:	Not Reported
Level reading date:	1952-07-23	Feet below surface:	Not Reported
Feet to sea level:	-9.26	Note:	Not Reported
Level reading date:	1952-06-24	Feet below surface:	Not Reported
Feet to sea level:	-9.54	Note:	Not Reported
Level reading date:	1952-05-27	Feet below surface:	Not Reported
Feet to sea level:	-9.92	Note:	Not Reported
Level reading date:	1952-04-29	Feet below surface:	Not Reported
Feet to sea level:	-10.25	Note:	Not Reported
Level reading date:	1952-03-24	Feet below surface:	Not Reported
Feet to sea level:	-10.73	Note:	Not Reported
Level reading date:	1952-02-20	Feet below surface:	Not Reported
Feet to sea level:	-11.24	Note:	Not Reported
Level reading date:	1952-01-29	Feet below surface:	Not Reported
Feet to sea level:	-11.46	Note:	Not Reported
Level reading date:	1951-12-20	Feet below surface:	Not Reported
Feet to sea level:	-12.15	Note:	Not Reported

Level reading date:	1951-11-28	Feet below surface:	Not Reported
Feet to sea level:	-12.38	Note:	Not Reported
Level reading date:	1951-11-02	Feet below surface:	Not Reported
Feet to sea level:	-12.57	Note:	Not Reported
Level reading date:	1951-09-26	Feet below surface:	Not Reported
Feet to sea level:	-12.82	Note:	Not Reported
Level reading date:	1951-08-28	Feet below surface:	Not Reported
Feet to sea level:	-12.83	Note:	Not Reported
Level reading date:	1951-05-02	Feet below surface:	Not Reported
Feet to sea level:	-13.32	Note:	Not Reported
Level reading date:	1951-03-27	Feet below surface:	Not Reported
Feet to sea level:	-13.91	Note:	Not Reported
Level reading date:	1951-01-30	Feet below surface:	Not Reported
Feet to sea level:	-14.53	Note:	Not Reported
Level reading date:	1950-12-20	Feet below surface:	Not Reported
Feet to sea level:	-14.92	Note:	Not Reported
Level reading date:	1950-11-28	Feet below surface:	Not Reported
Feet to sea level:	-15.01	Note:	Not Reported
Level reading date:	1950-10-31	Feet below surface:	Not Reported
Feet to sea level:	-15.18	Note:	Not Reported
Level reading date:	1950-09-27	Feet below surface:	Not Reported
Feet to sea level:	-15.17	Note:	Not Reported
Level reading date:	1950-08-29	Feet below surface:	Not Reported
Feet to sea level:	-14.97	Note:	Not Reported
Level reading date:	1950-07-27	Feet below surface:	Not Reported
Feet to sea level:	-14.69	Note:	Not Reported
Level reading date:	1950-06-29	Feet below surface:	Not Reported
Feet to sea level:	-14.77	Note:	Not Reported
Level reading date:	1950-06-05	Feet below surface:	Not Reported
Feet to sea level:	-14.66	Note:	Not Reported
Level reading date:	1950-04-27	Feet below surface:	Not Reported
Feet to sea level:	-14.85	Note:	Not Reported
Level reading date:	1950-03-29	Feet below surface:	Not Reported
Feet to sea level:	-14.95	Note:	Not Reported
Level reading date:	1950-03-01	Feet below surface:	Not Reported
Feet to sea level:	-15.16	Note:	Not Reported
Level reading date:	1950-01-26	Feet below surface:	Not Reported
Feet to sea level:	-15.49	Note:	Not Reported
Level reading date:	1949-12-28	Feet below surface:	Not Reported
Feet to sea level:	-15.84	Note:	Not Reported
Level reading date:	1949-11-28	Feet below surface:	Not Reported
Feet to sea level:	-16.08	Note:	Not Reported

Level reading date:	1949-10-31	Feet below surface:	Not Reported
Feet to sea level:	-16.16	Note:	Not Reported
Level reading date:	1949-09-28	Feet below surface:	Not Reported
Feet to sea level:	-16.23	Note:	Not Reported
Level reading date:	1949-08-31	Feet below surface:	Not Reported
Feet to sea level:	-16.37	Note:	Not Reported
Level reading date:	1949-07-28	Feet below surface:	Not Reported
Feet to sea level:	-16.49	Note:	Not Reported
Level reading date:	1949-07-01	Feet below surface:	Not Reported
Feet to sea level:	-16.77	Note:	Not Reported
Level reading date:	1949-06-01	Feet below surface:	Not Reported
Feet to sea level:	-17.00	Note:	Not Reported
Level reading date:	1949-04-28	Feet below surface:	Not Reported
Feet to sea level:	-17.45	Note:	Not Reported
Level reading date:	1949-04-04	Feet below surface:	Not Reported
Feet to sea level:	-17.79	Note:	Not Reported
Level reading date:	1949-02-21	Feet below surface:	Not Reported
Feet to sea level:	-18.56	Note:	Not Reported
Level reading date:	1949-01-26	Feet below surface:	Not Reported
Feet to sea level:	-18.88	Note:	Not Reported
Level reading date:	1948-12-28	Feet below surface:	Not Reported
Feet to sea level:	-19.29	Note:	Not Reported
Level reading date:	1948-12-14	Feet below surface:	Not Reported
Feet to sea level:	-19.46	Note:	Not Reported
Level reading date:	1948-11-04	Feet below surface:	Not Reported
Feet to sea level:	-19.96	Note:	Not Reported
Level reading date:	1948-10-06	Feet below surface:	Not Reported
Feet to sea level:	-20.26	Note:	Not Reported
Level reading date:	1948-08-30	Feet below surface:	Not Reported
Feet to sea level:	-20.51	Note:	Not Reported
Level reading date:	1948-07-26	Feet below surface:	Not Reported
Feet to sea level:	-20.96	Note:	Not Reported
Level reading date:	1948-06-30	Feet below surface:	Not Reported
Feet to sea level:	-21.32	Note:	Not Reported
Level reading date:	1948-06-02	Feet below surface:	Not Reported
Feet to sea level:	-21.56	Note:	Not Reported
Level reading date:	1948-04-27	Feet below surface:	Not Reported
Feet to sea level:	-22.10	Note:	Not Reported
Level reading date:	1948-03-26	Feet below surface:	Not Reported
Feet to sea level:	-22.56	Note:	Not Reported
Level reading date:	1948-03-02	Feet below surface:	Not Reported
Feet to sea level:	-22.98	Note:	Not Reported

Level reading date:	1948-02-03	Feet below surface:	Not Reported
Feet to sea level:	-23.50	Note:	Not Reported
Level reading date:	1948-01-07	Feet below surface:	Not Reported
Feet to sea level:	-23.95	Note:	Not Reported
Level reading date:	1947-12-16	Feet below surface:	Not Reported
Feet to sea level:	-24.55	Note:	Not Reported
Level reading date:	1947-11-26	Feet below surface:	Not Reported
Feet to sea level:	-24.67	Note:	Not Reported
Level reading date:	1947-11-19	Feet below surface:	Not Reported
Feet to sea level:	-24.77	Note:	Not Reported
Level reading date:	1947-10-31	Feet below surface:	Not Reported
Feet to sea level:	-25.02	Note:	Not Reported
Level reading date:	1947-10-14	Feet below surface:	Not Reported
Feet to sea level:	-25.14	Note:	Not Reported
Level reading date:	1947-10-07	Feet below surface:	Not Reported
Feet to sea level:	-25.22	Note:	Not Reported
Level reading date:	1947-09-30	Feet below surface:	Not Reported
Feet to sea level:	-25.24	Note:	Not Reported
Level reading date:	1947-09-18	Feet below surface:	Not Reported
Feet to sea level:	-25.33	Note:	Not Reported
Level reading date:	1947-09-02	Feet below surface:	Not Reported
Feet to sea level:	-25.38	Note:	Not Reported
Level reading date:	1947-08-13	Feet below surface:	Not Reported
Feet to sea level:	-25.47	Note:	Not Reported
Level reading date:	1947-07-30	Feet below surface:	Not Reported
Feet to sea level:	-25.52	Note:	Not Reported
Level reading date:	1947-07-23	Feet below surface:	Not Reported
Feet to sea level:	-25.57	Note:	Not Reported
Level reading date:	1947-07-16	Feet below surface:	Not Reported
Feet to sea level:	-25.62	Note:	Not Reported
Level reading date:	1947-07-07	Feet below surface:	Not Reported
Feet to sea level:	-25.77	Note:	Not Reported
Level reading date:	1947-07-02	Feet below surface:	Not Reported
Feet to sea level:	-25.91	Note:	Not Reported
Level reading date:	1947-07-01	Feet below surface:	Not Reported
Feet to sea level:	-25.93	Note:	Not Reported
Level reading date:	1947-06-30	Feet below surface:	Not Reported
Feet to sea level:	-25.42	Note:	Not Reported
Level reading date:	1947-06-24	Feet below surface:	Not Reported
Feet to sea level:	-25.93	Note:	Not Reported
Level reading date:	1947-05-27	Feet below surface:	Not Reported
Feet to sea level:	-25.92	Note:	Not Reported

Level reading date:	1947-05-07	Feet below surface:	Not Reported
Feet to sea level:	-25.96	Note:	Not Reported
Level reading date:	1947-04-09	Feet below surface:	Not Reported
Feet to sea level:	-25.90	Note:	Not Reported
Level reading date:	1947-03-05	Feet below surface:	Not Reported
Feet to sea level:	-25.87	Note:	Not Reported
Level reading date:	1947-01-24	Feet below surface:	Not Reported
Feet to sea level:	-25.91	Note:	Not Reported
Level reading date:	1946-12-27	Feet below surface:	Not Reported
Feet to sea level:	-25.92	Note:	Not Reported
Level reading date:	1946-11-26	Feet below surface:	Not Reported
Feet to sea level:	-25.96	Note:	Not Reported
Level reading date:	1946-10-22	Feet below surface:	Not Reported
Feet to sea level:	-25.92	Note:	Not Reported
Level reading date:	1946-09-26	Feet below surface:	Not Reported
Feet to sea level:	-25.89	Note:	Not Reported
Level reading date:	1946-08-30	Feet below surface:	Not Reported
Feet to sea level:	-25.82	Note:	Not Reported
Level reading date:	1946-07-26	Feet below surface:	Not Reported
Feet to sea level:	-25.60	Note:	Not Reported
Level reading date:	1946-07-01	Feet below surface:	Not Reported
Feet to sea level:	-25.40	Note:	Not Reported
Level reading date:	1946-06-10	Feet below surface:	Not Reported
Feet to sea level:	-25.34	Note:	Not Reported
Level reading date:	1946-04-29	Feet below surface:	Not Reported
Feet to sea level:	-25.25	Note:	Not Reported
Level reading date:	1946-04-12	Feet below surface:	Not Reported
Feet to sea level:	-25.25	Note:	Not Reported
Level reading date:	1946-02-25	Feet below surface:	Not Reported
Feet to sea level:	-25.44	Note:	Not Reported
Level reading date:	1946-02-11	Feet below surface:	Not Reported
Feet to sea level:	-25.52	Note:	Not Reported
Level reading date:	1946-01-08	Feet below surface:	Not Reported
Feet to sea level:	-25.77	Note:	Not Reported
Level reading date:	1945-12-04	Feet below surface:	Not Reported
Feet to sea level:	-26.09	Note:	Not Reported
Level reading date:	1945-11-06	Feet below surface:	Not Reported
Feet to sea level:	-26.27	Note:	Not Reported
Level reading date:	1945-09-28	Feet below surface:	Not Reported
Feet to sea level:	-26.26	Note:	Not Reported
Level reading date:	1945-09-12	Feet below surface:	Not Reported
Feet to sea level:	-26.30	Note:	Not Reported

Level reading date:	1945-08-08	Feet below surface:	Not Reported
Feet to sea level:	-26.00	Note:	Not Reported
Level reading date:	1945-07-03	Feet below surface:	Not Reported
Feet to sea level:	-25.96	Note:	Not Reported
Level reading date:	1945-06-04	Feet below surface:	Not Reported
Feet to sea level:	-25.75	Note:	Not Reported
Level reading date:	1945-04-27	Feet below surface:	Not Reported
Feet to sea level:	-25.78	Note:	Not Reported
Level reading date:	1945-04-04	Feet below surface:	Not Reported
Feet to sea level:	-25.80	Note:	Not Reported
Level reading date:	1945-03-03	Feet below surface:	Not Reported
Feet to sea level:	-25.85	Note:	Not Reported
Level reading date:	1945-02-06	Feet below surface:	Not Reported
Feet to sea level:	-25.95	Note:	Not Reported
Level reading date:	1945-01-02	Feet below surface:	Not Reported
Feet to sea level:	-26.18	Note:	Not Reported
Level reading date:	1944-12-06	Feet below surface:	Not Reported
Feet to sea level:	-25.56	Note:	Not Reported
Level reading date:	1944-10-27	Feet below surface:	Not Reported
Feet to sea level:	-26.58	Note:	Not Reported
Level reading date:	1944-10-04	Feet below surface:	Not Reported
Feet to sea level:	-26.51	Note:	Not Reported
Level reading date:	1944-09-02	Feet below surface:	Not Reported
Feet to sea level:	-26.33	Note:	Not Reported
Level reading date:	1944-07-31	Feet below surface:	Not Reported
Feet to sea level:	-26.13	Note:	Not Reported
Level reading date:	1944-06-03	Feet below surface:	Not Reported
Feet to sea level:	-25.86	Note:	Not Reported
Level reading date:	1944-05-05	Feet below surface:	Not Reported
Feet to sea level:	-24.84	Note:	Not Reported
Level reading date:	1944-04-05	Feet below surface:	Not Reported
Feet to sea level:	-24.77	Note:	Not Reported
Level reading date:	1943-05-21	Feet below surface:	Not Reported
Feet to sea level:	-25.85	Note:	Not Reported
Level reading date:	1943-05-11	Feet below surface:	Not Reported
Feet to sea level:	-25.83	Note:	Not Reported

K38
WNW
1/2 - 1 Mile
Lower

FED USGS **USGS40000828518**

Organization ID:	USGS-NY	Organization Name:	USGS New York Water Science Center
Monitor Location:	K 694. 1	Type:	Well

Description:	Not Reported	HUC:	02030201
Drainage Area:	Not Reported	Drainage Area Units:	Not Reported
Contrib Drainage Area:	Not Reported	Contrib Drainage Area Unts:	Not Reported
Aquifer:	Not Reported	Formation Type:	Not Reported
Aquifer Type:	Not Reported	Construction Date:	Not Reported
Well Depth:	Not Reported	Well Depth Units:	Not Reported
Well Hole Depth:	117	Well Hole Depth Units:	ft

J39
NW
1/2 - 1 Mile
Lower

FED USGS **USGS40000828670**

Organization ID:	USGS-NY	Organization Name:	USGS New York Water Science Center
Monitor Location:	K 1347. 1	Type:	Well
Description:	Not Reported	HUC:	02030201
Drainage Area:	Not Reported	Drainage Area Units:	Not Reported
Contrib Drainage Area:	Not Reported	Contrib Drainage Area Unts:	Not Reported
Aquifer:	Northern Atlantic Coastal Plain aquifer system		
Formation Type:	Glacial Aquifer, Upper	Aquifer Type:	Not Reported
Construction Date:	Not Reported	Well Depth:	71
Well Depth Units:	ft	Well Hole Depth:	Not Reported
Well Hole Depth Units:	Not Reported		

Ground water levels,Number of Measurements:	344	Level reading date:	1977-03-28
Feet below surface:	Not Reported	Feet to sea level:	3.51
Note:	Not Reported		

Level reading date:	1976-10-05	Feet below surface:	Not Reported
Feet to sea level:	3.32	Note:	Not Reported
Level reading date:	1976-06-28	Feet below surface:	Not Reported
Feet to sea level:	3.03	Note:	Not Reported
Level reading date:	1976-03-23	Feet below surface:	Not Reported
Feet to sea level:	4.40	Note:	Not Reported
Level reading date:	1975-12-16	Feet below surface:	Not Reported
Feet to sea level:	4.05	Note:	Not Reported
Level reading date:	1975-10-07	Feet below surface:	Not Reported
Feet to sea level:	3.47	Note:	Not Reported
Level reading date:	1975-06-30	Feet below surface:	Not Reported
Feet to sea level:	3.84	Note:	Not Reported
Level reading date:	1975-03-26	Feet below surface:	Not Reported
Feet to sea level:	3.54	Note:	Not Reported
Level reading date:	1974-12-20	Feet below surface:	Not Reported
Feet to sea level:	3.50	Note:	Not Reported
Level reading date:	1974-09-05	Feet below surface:	Not Reported
Feet to sea level:	2.74	Note:	Not Reported
Level reading date:	1974-06-26	Feet below surface:	Not Reported
Feet to sea level:	2.38	Note:	Not Reported
Level reading date:	1974-03-19	Feet below surface:	Not Reported

Feet to sea level:	4.70	Note:	Not Reported
Level reading date:	1974-01-09	Feet below surface:	Not Reported
Feet to sea level:	3.85	Note:	Not Reported
Level reading date:	1973-09-25	Feet below surface:	Not Reported
Feet to sea level:	2.08	Note:	Not Reported
Level reading date:	1973-07-09	Feet below surface:	Not Reported
Feet to sea level:	2.88	Note:	Not Reported
Level reading date:	1973-04-03	Feet below surface:	Not Reported
Feet to sea level:	2.72	Note:	Not Reported
Level reading date:	1972-12-27	Feet below surface:	Not Reported
Feet to sea level:	2.51	Note:	Not Reported
Level reading date:	1972-09-29	Feet below surface:	Not Reported
Feet to sea level:	2.02	Note:	Not Reported
Level reading date:	1972-07-10	Feet below surface:	Not Reported
Feet to sea level:	2.70	Note:	Not Reported
Level reading date:	1972-03-28	Feet below surface:	Not Reported
Feet to sea level:	3.30	Note:	Not Reported
Level reading date:	1972-01-13	Feet below surface:	Not Reported
Feet to sea level:	2.98	Note:	Not Reported
Level reading date:	1971-09-27	Feet below surface:	Not Reported
Feet to sea level:	2.76	Note:	Not Reported
Level reading date:	1971-08-08	Feet below surface:	Not Reported
Feet to sea level:	2.83	Note:	Not Reported
Level reading date:	1970-10-30	Feet below surface:	Not Reported
Feet to sea level:	-2.06	Note:	Not Reported
Level reading date:	1970-03-13	Feet below surface:	Not Reported
Feet to sea level:	-2.83	Note:	Not Reported
Level reading date:	1969-11-10	Feet below surface:	Not Reported
Feet to sea level:	1.19	Note:	Not Reported
Level reading date:	1969-09-03	Feet below surface:	Not Reported
Feet to sea level:	0.95	Note:	Not Reported
Level reading date:	1969-04-22	Feet below surface:	Not Reported
Feet to sea level:	1.74	Note:	Not Reported
Level reading date:	1968-04-23	Feet below surface:	Not Reported
Feet to sea level:	-0.94	Note:	Not Reported
Level reading date:	1967-10-20	Feet below surface:	Not Reported
Feet to sea level:	0.80	Note:	Not Reported
Level reading date:	1967-03-29	Feet below surface:	Not Reported
Feet to sea level:	1.05	Note:	Not Reported
Level reading date:	1966-10-25	Feet below surface:	Not Reported
Feet to sea level:	0.11	Note:	Not Reported

Level reading date:	1966-05-04	Feet below surface:	Not Reported
Feet to sea level:	0.33	Note:	Not Reported
Level reading date:	1965-10-27	Feet below surface:	Not Reported
Feet to sea level:	-0.48	Note:	Not Reported
Level reading date:	1965-09-14	Feet below surface:	Not Reported
Feet to sea level:	-1.10	Note:	Not Reported
Level reading date:	1965-05-04	Feet below surface:	Not Reported
Feet to sea level:	0.87	Note:	Not Reported
Level reading date:	1964-10-30	Feet below surface:	Not Reported
Feet to sea level:	-0.90	Note:	Not Reported
Level reading date:	1964-04-23	Feet below surface:	Not Reported
Feet to sea level:	-0.46	Note:	Not Reported
Level reading date:	1963-04-26	Feet below surface:	Not Reported
Feet to sea level:	-0.01	Note:	Not Reported
Level reading date:	1962-04-26	Feet below surface:	Not Reported
Feet to sea level:	0.83	Note:	Not Reported
Level reading date:	1961-12-28	Feet below surface:	Not Reported
Feet to sea level:	-0.65	Note:	Not Reported
Level reading date:	1961-01-05	Feet below surface:	Not Reported
Feet to sea level:	-0.38	Note:	Not Reported
Level reading date:	1960-09-15	Feet below surface:	Not Reported
Feet to sea level:	-3.32	Note:	Not Reported
Level reading date:	1959-03-16	Feet below surface:	Not Reported
Feet to sea level:	-1.20	Note:	Not Reported
Level reading date:	1956-12-20	Feet below surface:	Not Reported
Feet to sea level:	-2.98	Note:	Not Reported
Level reading date:	1956-02-13	Feet below surface:	Not Reported
Feet to sea level:	-3.28	Note:	Not Reported
Level reading date:	1954-10-27	Feet below surface:	Not Reported
Feet to sea level:	-4.43	Note:	Not Reported
Level reading date:	1954-06-29	Feet below surface:	Not Reported
Feet to sea level:	-6.16	Note:	Not Reported
Level reading date:	1954-05-27	Feet below surface:	Not Reported
Feet to sea level:	-4.97	Note:	Not Reported
Level reading date:	1954-04-28	Feet below surface:	Not Reported
Feet to sea level:	-4.27	Note:	Not Reported
Level reading date:	1954-03-30	Feet below surface:	Not Reported
Feet to sea level:	-4.04	Note:	Not Reported
Level reading date:	1954-02-25	Feet below surface:	Not Reported
Feet to sea level:	-4.11	Note:	Not Reported
Level reading date:	1954-01-28	Feet below surface:	Not Reported
Feet to sea level:	-4.49	Note:	Not Reported

Level reading date:	1953-12-23	Feet below surface:	Not Reported
Feet to sea level:	-4.83	Note:	Not Reported
Level reading date:	1953-12-02	Feet below surface:	Not Reported
Feet to sea level:	-4.99	Note:	Not Reported
Level reading date:	1953-10-28	Feet below surface:	Not Reported
Feet to sea level:	-5.71	Note:	Not Reported
Level reading date:	1953-10-02	Feet below surface:	Not Reported
Feet to sea level:	-7.22	Note:	Not Reported
Level reading date:	1953-08-28	Feet below surface:	Not Reported
Feet to sea level:	-4.81	Note:	Not Reported
Level reading date:	1953-08-03	Feet below surface:	Not Reported
Feet to sea level:	-5.21	Note:	Not Reported
Level reading date:	1953-06-24	Feet below surface:	Not Reported
Feet to sea level:	-6.16	Note:	Not Reported
Level reading date:	1953-05-25	Feet below surface:	Not Reported
Feet to sea level:	-6.04	Note:	Not Reported
Level reading date:	1953-04-27	Feet below surface:	Not Reported
Feet to sea level:	-4.73	Note:	Not Reported
Level reading date:	1953-03-25	Feet below surface:	Not Reported
Feet to sea level:	-5.25	Note:	Not Reported
Level reading date:	1953-02-27	Feet below surface:	Not Reported
Feet to sea level:	-5.78	Note:	Not Reported
Level reading date:	1953-02-11	Feet below surface:	Not Reported
Feet to sea level:	-6.17	Note:	Not Reported
Level reading date:	1952-12-23	Feet below surface:	Not Reported
Feet to sea level:	-7.17	Note:	Not Reported
Level reading date:	1952-12-05	Feet below surface:	Not Reported
Feet to sea level:	-7.56	Note:	Not Reported
Level reading date:	1952-11-03	Feet below surface:	Not Reported
Feet to sea level:	-8.40	Note:	Not Reported
Level reading date:	1952-09-22	Feet below surface:	Not Reported
Feet to sea level:	-10.32	Note:	Not Reported
Level reading date:	1952-08-25	Feet below surface:	Not Reported
Feet to sea level:	-10.77	Note:	Not Reported
Level reading date:	1952-07-23	Feet below surface:	Not Reported
Feet to sea level:	-10.82	Note:	Not Reported
Level reading date:	1952-06-24	Feet below surface:	Not Reported
Feet to sea level:	-10.67	Note:	Not Reported
Level reading date:	1952-05-27	Feet below surface:	Not Reported
Feet to sea level:	-10.26	Note:	Not Reported
Level reading date:	1952-04-29	Feet below surface:	Not Reported
Feet to sea level:	-10.64	Note:	Not Reported

Level reading date:	1952-03-24	Feet below surface:	Not Reported
Feet to sea level:	-11.81	Note:	Not Reported
Level reading date:	1952-02-20	Feet below surface:	Not Reported
Feet to sea level:	-12.57	Note:	Not Reported
Level reading date:	1952-01-29	Feet below surface:	Not Reported
Feet to sea level:	-12.93	Note:	Not Reported
Level reading date:	1951-12-20	Feet below surface:	Not Reported
Feet to sea level:	-13.71	Note:	Not Reported
Level reading date:	1951-11-28	Feet below surface:	Not Reported
Feet to sea level:	-13.76	Note:	Not Reported
Level reading date:	1951-11-02	Feet below surface:	Not Reported
Feet to sea level:	-14.24	Note:	Not Reported
Level reading date:	1951-09-27	Feet below surface:	Not Reported
Feet to sea level:	-16.72	Note:	Not Reported
Level reading date:	1951-08-28	Feet below surface:	Not Reported
Feet to sea level:	-17.51	Note:	Not Reported
Level reading date:	1951-07-26	Feet below surface:	Not Reported
Feet to sea level:	-16.27	Note:	Not Reported
Level reading date:	1951-06-28	Feet below surface:	Not Reported
Feet to sea level:	-16.09	Note:	Not Reported
Level reading date:	1951-05-29	Feet below surface:	Not Reported
Feet to sea level:	-15.55	Note:	Not Reported
Level reading date:	1951-05-02	Feet below surface:	Not Reported
Feet to sea level:	-14.47	Note:	Not Reported
Level reading date:	1951-03-27	Feet below surface:	Not Reported
Feet to sea level:	-15.39	Note:	Not Reported
Level reading date:	1951-02-27	Feet below surface:	Not Reported
Feet to sea level:	-16.08	Note:	Not Reported
Level reading date:	1951-01-30	Feet below surface:	Not Reported
Feet to sea level:	-16.70	Note:	Not Reported
Level reading date:	1950-12-20	Feet below surface:	Not Reported
Feet to sea level:	-17.07	Note:	Not Reported
Level reading date:	1950-11-28	Feet below surface:	Not Reported
Feet to sea level:	-16.71	Note:	Not Reported
Level reading date:	1950-10-31	Feet below surface:	Not Reported
Feet to sea level:	-17.18	Note:	Not Reported
Level reading date:	1950-09-27	Feet below surface:	Not Reported
Feet to sea level:	-18.17	Note:	Not Reported
Level reading date:	1950-08-29	Feet below surface:	Not Reported
Feet to sea level:	-19.58	Note:	Not Reported
Level reading date:	1950-07-27	Feet below surface:	Not Reported
Feet to sea level:	-18.82	Note:	Not Reported

Level reading date:	1950-06-29	Feet below surface:	Not Reported
Feet to sea level:	-17.48	Note:	Not Reported
Level reading date:	1950-06-05	Feet below surface:	Not Reported
Feet to sea level:	-16.10	Note:	Not Reported
Level reading date:	1950-04-27	Feet below surface:	Not Reported
Feet to sea level:	-15.42	Note:	Not Reported
Level reading date:	1950-03-29	Feet below surface:	Not Reported
Feet to sea level:	-16.41	Note:	Not Reported
Level reading date:	1950-03-01	Feet below surface:	Not Reported
Feet to sea level:	-16.92	Note:	Not Reported
Level reading date:	1950-01-26	Feet below surface:	Not Reported
Feet to sea level:	-17.23	Note:	Not Reported
Level reading date:	1949-12-28	Feet below surface:	Not Reported
Feet to sea level:	-17.27	Note:	Not Reported
Level reading date:	1949-11-28	Feet below surface:	Not Reported
Feet to sea level:	-17.07	Note:	Not Reported
Level reading date:	1949-10-31	Feet below surface:	Not Reported
Feet to sea level:	-17.65	Note:	Not Reported
Level reading date:	1949-09-28	Feet below surface:	Not Reported
Feet to sea level:	-18.49	Note:	Not Reported
Level reading date:	1949-08-31	Feet below surface:	Not Reported
Feet to sea level:	-19.80	Note:	Not Reported
Level reading date:	1949-07-28	Feet below surface:	Not Reported
Feet to sea level:	-19.52	Note:	Not Reported
Level reading date:	1949-07-01	Feet below surface:	Not Reported
Feet to sea level:	-17.80	Note:	Not Reported
Level reading date:	1949-06-01	Feet below surface:	Not Reported
Feet to sea level:	-17.62	Note:	Not Reported
Level reading date:	1949-04-28	Feet below surface:	Not Reported
Feet to sea level:	-16.76	Note:	Not Reported
Level reading date:	1949-04-04	Feet below surface:	Not Reported
Feet to sea level:	-17.58	Note:	Not Reported
Level reading date:	1949-02-21	Feet below surface:	Not Reported
Feet to sea level:	-18.35	Note:	Not Reported
Level reading date:	1949-01-26	Feet below surface:	Not Reported
Feet to sea level:	-18.78	Note:	Not Reported
Level reading date:	1948-12-28	Feet below surface:	Not Reported
Feet to sea level:	-19.12	Note:	Not Reported
Level reading date:	1948-12-14	Feet below surface:	Not Reported
Feet to sea level:	-19.15	Note:	Not Reported
Level reading date:	1948-11-04	Feet below surface:	Not Reported
Feet to sea level:	-19.58	Note:	Not Reported

Level reading date:	1948-10-04	Feet below surface:	Not Reported
Feet to sea level:	-20.82	Note:	Not Reported
Level reading date:	1948-08-30	Feet below surface:	Not Reported
Feet to sea level:	-22.10	Note:	Not Reported
Level reading date:	1948-07-26	Feet below surface:	Not Reported
Feet to sea level:	-20.91	Note:	Not Reported
Level reading date:	1948-06-30	Feet below surface:	Not Reported
Feet to sea level:	-21.66	Note:	Not Reported
Level reading date:	1948-06-02	Feet below surface:	Not Reported
Feet to sea level:	-20.66	Note:	Not Reported
Level reading date:	1948-04-27	Feet below surface:	Not Reported
Feet to sea level:	-20.64	Note:	Not Reported
Level reading date:	1948-03-26	Feet below surface:	Not Reported
Feet to sea level:	-21.12	Note:	Not Reported
Level reading date:	1948-03-02	Feet below surface:	Not Reported
Feet to sea level:	-21.45	Note:	Not Reported
Level reading date:	1948-02-03	Feet below surface:	Not Reported
Feet to sea level:	-21.77	Note:	Not Reported
Level reading date:	1948-01-07	Feet below surface:	Not Reported
Feet to sea level:	-21.93	Note:	Not Reported
Level reading date:	1947-12-16	Feet below surface:	Not Reported
Feet to sea level:	-21.85	Note:	Not Reported
Level reading date:	1947-11-26	Feet below surface:	Not Reported
Feet to sea level:	-21.97	Note:	Not Reported
Level reading date:	1947-11-19	Feet below surface:	Not Reported
Feet to sea level:	-21.93	Note:	Not Reported
Level reading date:	1947-10-31	Feet below surface:	Not Reported
Feet to sea level:	-22.00	Note:	Not Reported
Level reading date:	1947-10-14	Feet below surface:	Not Reported
Feet to sea level:	-22.21	Note:	Not Reported
Level reading date:	1947-10-07	Feet below surface:	Not Reported
Feet to sea level:	-22.35	Note:	Not Reported
Level reading date:	1947-09-30	Feet below surface:	Not Reported
Feet to sea level:	-23.25	Note:	Not Reported
Level reading date:	1947-09-15	Feet below surface:	Not Reported
Feet to sea level:	-23.13	Note:	Not Reported
Level reading date:	1947-08-27	Feet below surface:	Not Reported
Feet to sea level:	-23.62	Note:	Not Reported
Level reading date:	1947-08-13	Feet below surface:	Not Reported
Feet to sea level:	-23.62	Note:	Not Reported
Level reading date:	1947-07-30	Feet below surface:	Not Reported
Feet to sea level:	-23.73	Note:	Not Reported

Level reading date:	1947-07-23	Feet below surface:	Not Reported
Feet to sea level:	-23.26	Note:	Not Reported
Level reading date:	1947-07-16	Feet below surface:	Not Reported
Feet to sea level:	-23.68	Note:	Not Reported
Level reading date:	1947-07-07	Feet below surface:	Not Reported
Feet to sea level:	-22.48	Note:	Not Reported
Level reading date:	1947-07-02	Feet below surface:	Not Reported
Feet to sea level:	-22.50	Note:	Not Reported
Level reading date:	1947-07-01	Feet below surface:	Not Reported
Feet to sea level:	-23.24	Note:	Not Reported
Level reading date:	1947-06-30	Feet below surface:	Not Reported
Feet to sea level:	-21.43	Note:	Not Reported
Level reading date:	1947-06-24	Feet below surface:	Not Reported
Feet to sea level:	-22.02	Note:	Not Reported
Level reading date:	1947-06-20	Feet below surface:	Not Reported
Feet to sea level:	-21.95	Note:	Not Reported
Level reading date:	1947-06-13	Feet below surface:	Not Reported
Feet to sea level:	-22.27	Note:	Not Reported
Level reading date:	1947-06-06	Feet below surface:	Not Reported
Feet to sea level:	-21.54	Note:	Not Reported
Level reading date:	1947-05-29	Feet below surface:	Not Reported
Feet to sea level:	-22.27	Note:	Not Reported
Level reading date:	1947-05-23	Feet below surface:	Not Reported
Feet to sea level:	-21.11	Note:	Not Reported
Level reading date:	1947-05-17	Feet below surface:	Not Reported
Feet to sea level:	-21.21	Note:	Not Reported
Level reading date:	1947-05-10	Feet below surface:	Not Reported
Feet to sea level:	-21.32	Note:	Not Reported
Level reading date:	1947-05-03	Feet below surface:	Not Reported
Feet to sea level:	-21.23	Note:	Not Reported
Level reading date:	1947-04-26	Feet below surface:	Not Reported
Feet to sea level:	-21.21	Note:	Not Reported
Level reading date:	1947-04-19	Feet below surface:	Not Reported
Feet to sea level:	-21.27	Note:	Not Reported
Level reading date:	1947-04-12	Feet below surface:	Not Reported
Feet to sea level:	-21.41	Note:	Not Reported
Level reading date:	1947-04-05	Feet below surface:	Not Reported
Feet to sea level:	-21.59	Note:	Not Reported
Level reading date:	1947-03-29	Feet below surface:	Not Reported
Feet to sea level:	-21.57	Note:	Not Reported
Level reading date:	1947-03-22	Feet below surface:	Not Reported
Feet to sea level:	-21.63	Note:	Not Reported

Level reading date:	1947-03-15	Feet below surface:	Not Reported
Feet to sea level:	-21.67	Note:	Not Reported
Level reading date:	1947-03-08	Feet below surface:	Not Reported
Feet to sea level:	-21.70	Note:	Not Reported
Level reading date:	1947-03-01	Feet below surface:	Not Reported
Feet to sea level:	-21.78	Note:	Not Reported
Level reading date:	1947-02-22	Feet below surface:	Not Reported
Feet to sea level:	-21.62	Note:	Not Reported
Level reading date:	1947-02-15	Feet below surface:	Not Reported
Feet to sea level:	-21.85	Note:	Not Reported
Level reading date:	1947-02-08	Feet below surface:	Not Reported
Feet to sea level:	-21.86	Note:	Not Reported
Level reading date:	1947-02-01	Feet below surface:	Not Reported
Feet to sea level:	-21.91	Note:	Not Reported
Level reading date:	1947-01-25	Feet below surface:	Not Reported
Feet to sea level:	-21.95	Note:	Not Reported
Level reading date:	1947-01-18	Feet below surface:	Not Reported
Feet to sea level:	-21.94	Note:	Not Reported
Level reading date:	1947-01-11	Feet below surface:	Not Reported
Feet to sea level:	-21.97	Note:	Not Reported
Level reading date:	1947-01-04	Feet below surface:	Not Reported
Feet to sea level:	-22.03	Note:	Not Reported
Level reading date:	1946-12-28	Feet below surface:	Not Reported
Feet to sea level:	-21.98	Note:	Not Reported
Level reading date:	1946-12-21	Feet below surface:	Not Reported
Feet to sea level:	-21.93	Note:	Not Reported
Level reading date:	1946-12-14	Feet below surface:	Not Reported
Feet to sea level:	-21.80	Note:	Not Reported
Level reading date:	1946-12-07	Feet below surface:	Not Reported
Feet to sea level:	-21.73	Note:	Not Reported
Level reading date:	1946-11-30	Feet below surface:	Not Reported
Feet to sea level:	-21.78	Note:	Not Reported
Level reading date:	1946-11-23	Feet below surface:	Not Reported
Feet to sea level:	-21.86	Note:	Not Reported
Level reading date:	1946-11-16	Feet below surface:	Not Reported
Feet to sea level:	-21.93	Note:	Not Reported
Level reading date:	1946-11-09	Feet below surface:	Not Reported
Feet to sea level:	-21.97	Note:	Not Reported
Level reading date:	1946-11-02	Feet below surface:	Not Reported
Feet to sea level:	-22.10	Note:	Not Reported
Level reading date:	1946-10-26	Feet below surface:	Not Reported
Feet to sea level:	-22.13	Note:	Not Reported

Level reading date:	1946-10-19	Feet below surface:	Not Reported
Feet to sea level:	-22.35	Note:	Not Reported
Level reading date:	1946-10-12	Feet below surface:	Not Reported
Feet to sea level:	-22.50	Note:	Not Reported
Level reading date:	1946-10-05	Feet below surface:	Not Reported
Feet to sea level:	-22.80	Note:	Not Reported
Level reading date:	1946-09-30	Feet below surface:	Not Reported
Feet to sea level:	-23.25	Note:	Not Reported
Level reading date:	1946-09-23	Feet below surface:	Not Reported
Feet to sea level:	-23.95	Note:	Not Reported
Level reading date:	1946-09-16	Feet below surface:	Not Reported
Feet to sea level:	-23.05	Note:	Not Reported
Level reading date:	1946-08-30	Feet below surface:	Not Reported
Feet to sea level:	-23.18	Note:	Not Reported
Level reading date:	1946-08-19	Feet below surface:	Not Reported
Feet to sea level:	-21.61	Note:	Not Reported
Level reading date:	1946-07-30	Feet below surface:	Not Reported
Feet to sea level:	-21.70	Note:	Not Reported
Level reading date:	1946-07-08	Feet below surface:	Not Reported
Feet to sea level:	-23.26	Note:	Not Reported
Level reading date:	1946-06-10	Feet below surface:	Not Reported
Feet to sea level:	-21.53	Note:	Not Reported
Level reading date:	1946-05-27	Feet below surface:	Not Reported
Feet to sea level:	-21.97	Note:	Not Reported
Level reading date:	1946-05-20	Feet below surface:	Not Reported
Feet to sea level:	-20.47	Note:	Not Reported
Level reading date:	1946-05-13	Feet below surface:	Not Reported
Feet to sea level:	-20.68	Note:	Not Reported
Level reading date:	1946-05-06	Feet below surface:	Not Reported
Feet to sea level:	-20.56	Note:	Not Reported
Level reading date:	1946-04-29	Feet below surface:	Not Reported
Feet to sea level:	-20.56	Note:	Not Reported
Level reading date:	1946-04-22	Feet below surface:	Not Reported
Feet to sea level:	-20.45	Note:	Not Reported
Level reading date:	1946-04-15	Feet below surface:	Not Reported
Feet to sea level:	-20.45	Note:	Not Reported
Level reading date:	1946-04-08	Feet below surface:	Not Reported
Feet to sea level:	-20.33	Note:	Not Reported
Level reading date:	1946-04-01	Feet below surface:	Not Reported
Feet to sea level:	-20.38	Note:	Not Reported
Level reading date:	1946-03-25	Feet below surface:	Not Reported
Feet to sea level:	-20.51	Note:	Not Reported

Level reading date:	1946-03-18	Feet below surface:	Not Reported
Feet to sea level:	-19.58	Note:	Not Reported
Level reading date:	1946-03-11	Feet below surface:	Not Reported
Feet to sea level:	-20.75	Note:	Not Reported
Level reading date:	1946-03-04	Feet below surface:	Not Reported
Feet to sea level:	-20.80	Note:	Not Reported
Level reading date:	1946-02-25	Feet below surface:	Not Reported
Feet to sea level:	-20.87	Note:	Not Reported
Level reading date:	1946-02-18	Feet below surface:	Not Reported
Feet to sea level:	-20.98	Note:	Not Reported
Level reading date:	1946-02-11	Feet below surface:	Not Reported
Feet to sea level:	-21.12	Note:	Not Reported
Level reading date:	1946-02-04	Feet below surface:	Not Reported
Feet to sea level:	-21.23	Note:	Not Reported
Level reading date:	1946-01-28	Feet below surface:	Not Reported
Feet to sea level:	-21.33	Note:	Not Reported
Level reading date:	1946-01-21	Feet below surface:	Not Reported
Feet to sea level:	-21.43	Note:	Not Reported
Level reading date:	1946-01-14	Feet below surface:	Not Reported
Feet to sea level:	-21.58	Note:	Not Reported
Level reading date:	1946-01-07	Feet below surface:	Not Reported
Feet to sea level:	-21.72	Note:	Not Reported
Level reading date:	1945-12-31	Feet below surface:	Not Reported
Feet to sea level:	-21.80	Note:	Not Reported
Level reading date:	1945-12-24	Feet below surface:	Not Reported
Feet to sea level:	-21.92	Note:	Not Reported
Level reading date:	1945-12-17	Feet below surface:	Not Reported
Feet to sea level:	-22.02	Note:	Not Reported
Level reading date:	1945-12-10	Feet below surface:	Not Reported
Feet to sea level:	-22.04	Note:	Not Reported
Level reading date:	1945-12-03	Feet below surface:	Not Reported
Feet to sea level:	-22.16	Note:	Not Reported
Level reading date:	1945-11-26	Feet below surface:	Not Reported
Feet to sea level:	-22.30	Note:	Not Reported
Level reading date:	1945-11-19	Feet below surface:	Not Reported
Feet to sea level:	-22.37	Note:	Not Reported
Level reading date:	1945-11-12	Feet below surface:	Not Reported
Feet to sea level:	-22.40	Note:	Not Reported
Level reading date:	1945-11-05	Feet below surface:	Not Reported
Feet to sea level:	-22.43	Note:	Not Reported
Level reading date:	1945-10-29	Feet below surface:	Not Reported
Feet to sea level:	-22.53	Note:	Not Reported

Level reading date:	1945-10-22	Feet below surface:	Not Reported
Feet to sea level:	-22.60	Note:	Not Reported
Level reading date:	1945-10-15	Feet below surface:	Not Reported
Feet to sea level:	-22.92	Note:	Not Reported
Level reading date:	1945-10-08	Feet below surface:	Not Reported
Feet to sea level:	-23.01	Note:	Not Reported
Level reading date:	1945-10-01	Feet below surface:	Not Reported
Feet to sea level:	-23.37	Note:	Not Reported
Level reading date:	1945-09-24	Feet below surface:	Not Reported
Feet to sea level:	-23.09	Note:	Not Reported
Level reading date:	1945-09-17	Feet below surface:	Not Reported
Feet to sea level:	-23.54	Note:	Not Reported
Level reading date:	1945-09-10	Feet below surface:	Not Reported
Feet to sea level:	-24.16	Note:	Not Reported
Level reading date:	1945-09-04	Feet below surface:	Not Reported
Feet to sea level:	-23.99	Note:	Not Reported
Level reading date:	1945-08-27	Feet below surface:	Not Reported
Feet to sea level:	-23.42	Note:	Not Reported
Level reading date:	1945-08-20	Feet below surface:	Not Reported
Feet to sea level:	-23.77	Note:	Not Reported
Level reading date:	1945-08-13	Feet below surface:	Not Reported
Feet to sea level:	-23.91	Note:	Not Reported
Level reading date:	1945-08-06	Feet below surface:	Not Reported
Feet to sea level:	-23.40	Note:	Not Reported
Level reading date:	1945-07-30	Feet below surface:	Not Reported
Feet to sea level:	-22.87	Note:	Not Reported
Level reading date:	1945-07-23	Feet below surface:	Not Reported
Feet to sea level:	-23.03	Note:	Not Reported
Level reading date:	1945-07-16	Feet below surface:	Not Reported
Feet to sea level:	-23.03	Note:	Not Reported
Level reading date:	1945-07-07	Feet below surface:	Not Reported
Feet to sea level:	-22.41	Note:	Not Reported
Level reading date:	1945-06-30	Feet below surface:	Not Reported
Feet to sea level:	-22.10	Note:	Not Reported
Level reading date:	1945-06-23	Feet below surface:	Not Reported
Feet to sea level:	-21.92	Note:	Not Reported
Level reading date:	1945-06-16	Feet below surface:	Not Reported
Feet to sea level:	-21.97	Note:	Not Reported
Level reading date:	1945-06-09	Feet below surface:	Not Reported
Feet to sea level:	-20.67	Note:	Not Reported
Level reading date:	1945-06-02	Feet below surface:	Not Reported
Feet to sea level:	-20.49	Note:	Not Reported

Level reading date:	1945-05-26	Feet below surface:	Not Reported
Feet to sea level:	-20.31	Note:	Not Reported
Level reading date:	1945-05-19	Feet below surface:	Not Reported
Feet to sea level:	-20.31	Note:	Not Reported
Level reading date:	1945-05-12	Feet below surface:	Not Reported
Feet to sea level:	-20.47	Note:	Not Reported
Level reading date:	1945-05-05	Feet below surface:	Not Reported
Feet to sea level:	-20.40	Note:	Not Reported
Level reading date:	1945-04-28	Feet below surface:	Not Reported
Feet to sea level:	-20.29	Note:	Not Reported
Level reading date:	1945-04-21	Feet below surface:	Not Reported
Feet to sea level:	-20.19	Note:	Not Reported
Level reading date:	1945-04-14	Feet below surface:	Not Reported
Feet to sea level:	-20.27	Note:	Not Reported
Level reading date:	1945-04-07	Feet below surface:	Not Reported
Feet to sea level:	-20.37	Note:	Not Reported
Level reading date:	1945-03-31	Feet below surface:	Not Reported
Feet to sea level:	-20.28	Note:	Not Reported
Level reading date:	1945-03-24	Feet below surface:	Not Reported
Feet to sea level:	-20.37	Note:	Not Reported
Level reading date:	1945-03-17	Feet below surface:	Not Reported
Feet to sea level:	-20.41	Note:	Not Reported
Level reading date:	1945-03-10	Feet below surface:	Not Reported
Feet to sea level:	-20.46	Note:	Not Reported
Level reading date:	1945-03-03	Feet below surface:	Not Reported
Feet to sea level:	-20.53	Note:	Not Reported
Level reading date:	1945-02-24	Feet below surface:	Not Reported
Feet to sea level:	-20.60	Note:	Not Reported
Level reading date:	1945-02-19	Feet below surface:	Not Reported
Feet to sea level:	-20.65	Note:	Not Reported
Level reading date:	1945-02-10	Feet below surface:	Not Reported
Feet to sea level:	-20.73	Note:	Not Reported
Level reading date:	1945-02-03	Feet below surface:	Not Reported
Feet to sea level:	-20.83	Note:	Not Reported
Level reading date:	1945-01-27	Feet below surface:	Not Reported
Feet to sea level:	-20.87	Note:	Not Reported
Level reading date:	1945-01-20	Feet below surface:	Not Reported
Feet to sea level:	-21.05	Note:	Not Reported
Level reading date:	1945-01-13	Feet below surface:	Not Reported
Feet to sea level:	-21.20	Note:	Not Reported
Level reading date:	1945-01-06	Feet below surface:	Not Reported
Feet to sea level:	-21.31	Note:	Not Reported

Level reading date:	1944-12-30	Feet below surface:	Not Reported
Feet to sea level:	-21.41	Note:	Not Reported
Level reading date:	1944-12-23	Feet below surface:	Not Reported
Feet to sea level:	-21.53	Note:	Not Reported
Level reading date:	1944-12-16	Feet below surface:	Not Reported
Feet to sea level:	-21.59	Note:	Not Reported
Level reading date:	1944-12-09	Feet below surface:	Not Reported
Feet to sea level:	-21.72	Note:	Not Reported
Level reading date:	1944-12-02	Feet below surface:	Not Reported
Feet to sea level:	-21.80	Note:	Not Reported
Level reading date:	1944-11-25	Feet below surface:	Not Reported
Feet to sea level:	-21.85	Note:	Not Reported
Level reading date:	1944-11-18	Feet below surface:	Not Reported
Feet to sea level:	-21.96	Note:	Not Reported
Level reading date:	1944-11-11	Feet below surface:	Not Reported
Feet to sea level:	-22.00	Note:	Not Reported
Level reading date:	1944-11-04	Feet below surface:	Not Reported
Feet to sea level:	-22.02	Note:	Not Reported
Level reading date:	1944-10-28	Feet below surface:	Not Reported
Feet to sea level:	-22.20	Note:	Not Reported
Level reading date:	1944-10-21	Feet below surface:	Not Reported
Feet to sea level:	-22.14	Note:	Not Reported
Level reading date:	1944-10-14	Feet below surface:	Not Reported
Feet to sea level:	-22.19	Note:	Not Reported
Level reading date:	1944-10-07	Feet below surface:	Not Reported
Feet to sea level:	-22.24	Note:	Not Reported
Level reading date:	1944-09-30	Feet below surface:	Not Reported
Feet to sea level:	-22.43	Note:	Not Reported
Level reading date:	1944-09-23	Feet below surface:	Not Reported
Feet to sea level:	-23.36	Note:	Not Reported
Level reading date:	1944-09-16	Feet below surface:	Not Reported
Feet to sea level:	-23.51	Note:	Not Reported
Level reading date:	1944-09-09	Feet below surface:	Not Reported
Feet to sea level:	-23.72	Note:	Not Reported
Level reading date:	1944-09-02	Feet below surface:	Not Reported
Feet to sea level:	-23.55	Note:	Not Reported
Level reading date:	1944-08-26	Feet below surface:	Not Reported
Feet to sea level:	-23.63	Note:	Not Reported
Level reading date:	1944-08-19	Feet below surface:	Not Reported
Feet to sea level:	-23.36	Note:	Not Reported
Level reading date:	1944-08-12	Feet below surface:	Not Reported
Feet to sea level:	-23.18	Note:	Not Reported

Level reading date:	1944-08-05	Feet below surface:	Not Reported
Feet to sea level:	-23.07	Note:	Not Reported
Level reading date:	1944-07-29	Feet below surface:	Not Reported
Feet to sea level:	-23.13	Note:	Not Reported
Level reading date:	1944-07-22	Feet below surface:	Not Reported
Feet to sea level:	-23.10	Note:	Not Reported
Level reading date:	1944-07-15	Feet below surface:	Not Reported
Feet to sea level:	-23.04	Note:	Not Reported
Level reading date:	1944-07-01	Feet below surface:	Not Reported
Feet to sea level:	-22.18	Note:	Not Reported
Level reading date:	1944-06-24	Feet below surface:	Not Reported
Feet to sea level:	-22.26	Note:	Not Reported
Level reading date:	1944-06-17	Feet below surface:	Not Reported
Feet to sea level:	-21.84	Note:	Not Reported
Level reading date:	1944-06-10	Feet below surface:	Not Reported
Feet to sea level:	-20.44	Note:	Not Reported
Level reading date:	1944-06-03	Feet below surface:	Not Reported
Feet to sea level:	-20.83	Note:	Not Reported
Level reading date:	1944-05-27	Feet below surface:	Not Reported
Feet to sea level:	-20.07	Note:	Not Reported
Level reading date:	1944-05-13	Feet below surface:	Not Reported
Feet to sea level:	-20.08	Note:	Not Reported
Level reading date:	1944-05-05	Feet below surface:	Not Reported
Feet to sea level:	-20.33	Note:	Not Reported
Level reading date:	1944-03-30	Feet below surface:	Not Reported
Feet to sea level:	-20.46	Note:	Not Reported
Level reading date:	1944-03-18	Feet below surface:	Not Reported
Feet to sea level:	-20.54	Note:	Not Reported
Level reading date:	1944-03-11	Feet below surface:	Not Reported
Feet to sea level:	-20.55	Note:	Not Reported
Level reading date:	1944-03-04	Feet below surface:	Not Reported
Feet to sea level:	-20.67	Note:	Not Reported
Level reading date:	1944-02-26	Feet below surface:	Not Reported
Feet to sea level:	-20.63	Note:	Not Reported
Level reading date:	1944-02-12	Feet below surface:	Not Reported
Feet to sea level:	-20.79	Note:	Not Reported
Level reading date:	1944-02-05	Feet below surface:	Not Reported
Feet to sea level:	-20.90	Note:	Not Reported
Level reading date:	1944-01-29	Feet below surface:	Not Reported
Feet to sea level:	-20.92	Note:	Not Reported
Level reading date:	1944-01-08	Feet below surface:	Not Reported
Feet to sea level:	-21.19	Note:	Not Reported

Level reading date:	1944-01-01	Feet below surface:	Not Reported
Feet to sea level:	-21.33	Note:	Not Reported
Level reading date:	1943-12-18	Feet below surface:	Not Reported
Feet to sea level:	-21.51	Note:	Not Reported
Level reading date:	1943-12-11	Feet below surface:	Not Reported
Feet to sea level:	-21.65	Note:	Not Reported
Level reading date:	1943-12-04	Feet below surface:	Not Reported
Feet to sea level:	-21.53	Note:	Not Reported
Level reading date:	1943-11-27	Feet below surface:	Not Reported
Feet to sea level:	-21.67	Note:	Not Reported
Level reading date:	1943-11-20	Feet below surface:	Not Reported
Feet to sea level:	-21.73	Note:	Not Reported
Level reading date:	1943-10-30	Feet below surface:	Not Reported
Feet to sea level:	-21.96	Note:	Not Reported
Level reading date:	1943-09-25	Feet below surface:	Not Reported
Feet to sea level:	-22.41	Note:	Not Reported
Level reading date:	1943-09-18	Feet below surface:	Not Reported
Feet to sea level:	-22.81	Note:	Not Reported
Level reading date:	1943-09-11	Feet below surface:	Not Reported
Feet to sea level:	-23.37	Note:	Not Reported
Level reading date:	1943-09-04	Feet below surface:	Not Reported
Feet to sea level:	-23.29	Note:	Not Reported
Level reading date:	1943-08-28	Feet below surface:	Not Reported
Feet to sea level:	-22.93	Note:	Not Reported
Level reading date:	1943-08-21	Feet below surface:	Not Reported
Feet to sea level:	-22.92	Note:	Not Reported
Level reading date:	1943-08-14	Feet below surface:	Not Reported
Feet to sea level:	-22.93	Note:	Not Reported
Level reading date:	1943-08-07	Feet below surface:	Not Reported
Feet to sea level:	-23.09	Note:	Not Reported
Level reading date:	1943-07-31	Feet below surface:	Not Reported
Feet to sea level:	-23.43	Note:	Not Reported
Level reading date:	1943-07-23	Feet below surface:	Not Reported
Feet to sea level:	-23.23	Note:	Not Reported
Level reading date:	1943-07-17	Feet below surface:	Not Reported
Feet to sea level:	-22.90	Note:	Not Reported
Level reading date:	1943-07-09	Feet below surface:	Not Reported
Feet to sea level:	-22.37	Note:	Not Reported
Level reading date:	1943-07-03	Feet below surface:	Not Reported
Feet to sea level:	-22.61	Note:	Not Reported
Level reading date:	1943-06-26	Feet below surface:	Not Reported
Feet to sea level:	-22.09	Note:	Not Reported

Level reading date:	1943-06-19	Feet below surface:	Not Reported
Feet to sea level:	-22.44	Note:	Not Reported
Level reading date:	1943-06-12	Feet below surface:	Not Reported
Feet to sea level:	-20.81	Note:	Not Reported
Level reading date:	1943-06-05	Feet below surface:	Not Reported
Feet to sea level:	-21.50	Note:	Not Reported
Level reading date:	1943-05-29	Feet below surface:	Not Reported
Feet to sea level:	-20.42	Note:	Not Reported
Level reading date:	1943-05-22	Feet below surface:	Not Reported
Feet to sea level:	-20.69	Note:	Not Reported
Level reading date:	1943-05-15	Feet below surface:	Not Reported
Feet to sea level:	-20.30	Note:	Not Reported
Level reading date:	1943-05-08	Feet below surface:	Not Reported
Feet to sea level:	-20.09	Note:	Not Reported
Level reading date:	1943-05-01	Feet below surface:	Not Reported
Feet to sea level:	-20.16	Note:	Not Reported
Level reading date:	1943-04-24	Feet below surface:	Not Reported
Feet to sea level:	-19.92	Note:	Not Reported
Level reading date:	1943-04-17	Feet below surface:	Not Reported
Feet to sea level:	-19.98	Note:	Not Reported
Level reading date:	1943-04-10	Feet below surface:	Not Reported
Feet to sea level:	-20.02	Note:	Not Reported
Level reading date:	1943-04-03	Feet below surface:	Not Reported
Feet to sea level:	-20.07	Note:	Not Reported
Level reading date:	1943-03-27	Feet below surface:	Not Reported
Feet to sea level:	-20.18	Note:	Not Reported
Level reading date:	1943-03-20	Feet below surface:	Not Reported
Feet to sea level:	-20.38	Note:	Not Reported
Level reading date:	1943-02-20	Feet below surface:	Not Reported
Feet to sea level:	-20.64	Note:	Not Reported
Level reading date:	1943-01-22	Feet below surface:	Not Reported
Feet to sea level:	-21.02	Note:	Not Reported
Level reading date:	1942-12-22	Feet below surface:	Not Reported
Feet to sea level:	-21.21	Note:	Not Reported
Level reading date:	1942-10-15	Feet below surface:	Not Reported
Feet to sea level:	-21.92	Note:	Not Reported

40
NNW
1/2 - 1 Mile
Lower

NY WELLS **NYREG1000000192**

Well Number:	K003542	Owner:	Pratt Institute
Well Depth:	230	Diameter:	2

Casing Length:	0	Screen Diameter:	0
Screen Length:	0		

L41
NNW
1/2 - 1 Mile
Lower

FED USGS **USGS40000828733**

Organization ID:	USGS-NY	Organization Name:	USGS New York Water Science Center
Monitor Location:	K 3276. 1	Type:	Well
Description:	Not Reported	HUC:	02030201
Drainage Area:	Not Reported	Drainage Area Units:	Not Reported
Contrib Drainage Area:	Not Reported	Contrib Drainage Area Unts:	Not Reported
Aquifer:	Northern Atlantic Coastal Plain aquifer system		
Formation Type:	Glacial Aquifer, Upper	Aquifer Type:	Not Reported
Construction Date:	Not Reported	Well Depth:	54
Well Depth Units:	ft	Well Hole Depth:	54
Well Hole Depth Units:	ft		

Ground water levels,Number of Measurements:	176	Level reading date:	2003-08-26
Feet below surface:	Not Reported	Feet to sea level:	5.76
Note:	Not Reported		

Level reading date:	2003-06-25	Feet below surface:	Not Reported
Feet to sea level:	5.83	Note:	Not Reported
Level reading date:	2003-05-20	Feet below surface:	Not Reported
Feet to sea level:	5.66	Note:	Not Reported
Level reading date:	2003-04-28	Feet below surface:	Not Reported
Feet to sea level:	5.80	Note:	Not Reported
Level reading date:	2003-03-17	Feet below surface:	Not Reported
Feet to sea level:	5.85	Note:	Not Reported
Level reading date:	2003-01-28	Feet below surface:	Not Reported
Feet to sea level:	5.65	Note:	Not Reported
Level reading date:	2002-12-27	Feet below surface:	Not Reported
Feet to sea level:	5.62	Note:	Not Reported
Level reading date:	2002-11-26	Feet below surface:	Not Reported
Feet to sea level:	5.35	Note:	Not Reported
Level reading date:	2002-10-21	Feet below surface:	Not Reported
Feet to sea level:	5.03	Note:	Not Reported
Level reading date:	2002-09-25	Feet below surface:	Not Reported
Feet to sea level:	4.80	Note:	Not Reported
Level reading date:	2002-08-30	Feet below surface:	Not Reported
Feet to sea level:	4.68	Note:	Not Reported
Level reading date:	2002-07-22	Feet below surface:	Not Reported
Feet to sea level:	4.75	Note:	Not Reported
Level reading date:	2002-06-19	Feet below surface:	Not Reported
Feet to sea level:	4.80	Note:	Not Reported

Level reading date:	2002-05-29	Feet below surface:	Not Reported
Feet to sea level:	4.93	Note:	Not Reported
Level reading date:	2002-04-24	Feet below surface:	Not Reported
Feet to sea level:	4.97	Note:	Not Reported
Level reading date:	2002-03-21	Feet below surface:	Not Reported
Feet to sea level:	5.04	Note:	Not Reported
Level reading date:	2002-02-27	Feet below surface:	Not Reported
Feet to sea level:	5.01	Note:	Not Reported
Level reading date:	2002-01-28	Feet below surface:	Not Reported
Feet to sea level:	5.12	Note:	Not Reported
Level reading date:	2001-12-28	Feet below surface:	Not Reported
Feet to sea level:	5.18	Note:	Not Reported
Level reading date:	2001-11-15	Feet below surface:	Not Reported
Feet to sea level:	5.34	Note:	Not Reported
Level reading date:	2001-10-24	Feet below surface:	Not Reported
Feet to sea level:	5.41	Note:	Not Reported
Level reading date:	2001-09-26	Feet below surface:	Not Reported
Feet to sea level:	5.37	Note:	Not Reported
Level reading date:	2001-08-29	Feet below surface:	Not Reported
Feet to sea level:	5.36	Note:	Not Reported
Level reading date:	2001-07-24	Feet below surface:	Not Reported
Feet to sea level:	5.45	Note:	Not Reported
Level reading date:	2001-06-28	Feet below surface:	Not Reported
Feet to sea level:	5.56	Note:	Not Reported
Level reading date:	2001-05-24	Feet below surface:	Not Reported
Feet to sea level:	5.70	Note:	Not Reported
Level reading date:	2001-04-25	Feet below surface:	Not Reported
Feet to sea level:	5.91	Note:	Not Reported
Level reading date:	2001-03-20	Feet below surface:	Not Reported
Feet to sea level:	5.53	Note:	Not Reported
Level reading date:	2001-02-22	Feet below surface:	Not Reported
Feet to sea level:	5.47	Note:	Not Reported
Level reading date:	2001-01-17	Feet below surface:	Not Reported
Feet to sea level:	5.33	Note:	Not Reported
Level reading date:	2000-12-19	Feet below surface:	Not Reported
Feet to sea level:	5.31	Note:	Not Reported
Level reading date:	2000-11-28	Feet below surface:	Not Reported
Feet to sea level:	5.22	Note:	Not Reported
Level reading date:	2000-10-24	Feet below surface:	Not Reported
Feet to sea level:	5.33	Note:	Not Reported
Level reading date:	2000-09-27	Feet below surface:	Not Reported
Feet to sea level:	5.28	Note:	Not Reported

Level reading date:	2000-08-24	Feet below surface:	Not Reported
Feet to sea level:	5.35	Note:	Not Reported
Level reading date:	2000-07-27	Feet below surface:	Not Reported
Feet to sea level:	5.21	Note:	Not Reported
Level reading date:	2000-06-28	Feet below surface:	Not Reported
Feet to sea level:	5.30	Note:	Not Reported
Level reading date:	2000-05-23	Feet below surface:	Not Reported
Feet to sea level:	5.26	Note:	Not Reported
Level reading date:	2000-04-27	Feet below surface:	Not Reported
Feet to sea level:	5.35	Note:	Not Reported
Level reading date:	2000-03-22	Feet below surface:	Not Reported
Feet to sea level:	5.27	Note:	Not Reported
Level reading date:	2000-02-29	Feet below surface:	Not Reported
Feet to sea level:	5.31	Note:	Not Reported
Level reading date:	1999-12-13	Feet below surface:	Not Reported
Feet to sea level:	5.12	Note:	Not Reported
Level reading date:	1999-11-23	Feet below surface:	Not Reported
Feet to sea level:	5.31	Note:	Not Reported
Level reading date:	1999-10-19	Feet below surface:	Not Reported
Feet to sea level:	5.27	Note:	Not Reported
Level reading date:	1999-09-23	Feet below surface:	Not Reported
Feet to sea level:	5.18	Note:	Not Reported
Level reading date:	1999-08-17	Feet below surface:	Not Reported
Feet to sea level:	4.95	Note:	Not Reported
Level reading date:	1999-07-20	Feet below surface:	Not Reported
Feet to sea level:	4.99	Note:	Not Reported
Level reading date:	1999-06-24	Feet below surface:	Not Reported
Feet to sea level:	5.10	Note:	Not Reported
Level reading date:	1999-05-18	Feet below surface:	Not Reported
Feet to sea level:	5.33	Note:	Not Reported
Level reading date:	1999-04-28	Feet below surface:	Not Reported
Feet to sea level:	5.52	Note:	Not Reported
Level reading date:	1999-03-23	Feet below surface:	Not Reported
Feet to sea level:	5.48	Note:	Not Reported
Level reading date:	1999-03-02	Feet below surface:	Not Reported
Feet to sea level:	5.49	Note:	Not Reported
Level reading date:	1999-01-27	Feet below surface:	Not Reported
Feet to sea level:	5.40	Note:	Not Reported
Level reading date:	1998-11-24	Feet below surface:	Not Reported
Feet to sea level:	5.43	Note:	Not Reported
Level reading date:	1998-10-29	Feet below surface:	Not Reported
Feet to sea level:	5.37	Note:	Not Reported

Level reading date:	1998-09-29	Feet below surface:	Not Reported
Feet to sea level:	5.48	Note:	Not Reported
Level reading date:	1998-09-01	Feet below surface:	Not Reported
Feet to sea level:	5.63	Note:	Not Reported
Level reading date:	1998-07-28	Feet below surface:	Not Reported
Feet to sea level:	5.89	Note:	Not Reported
Level reading date:	1998-06-10	Feet below surface:	Not Reported
Feet to sea level:	6.09	Note:	Not Reported
Level reading date:	1998-05-20	Feet below surface:	Not Reported
Feet to sea level:	6.27	Note:	Not Reported
Level reading date:	1998-04-29	Feet below surface:	Not Reported
Feet to sea level:	6.01	Note:	Not Reported
Level reading date:	1998-03-25	Feet below surface:	Not Reported
Feet to sea level:	5.93	Note:	Not Reported
Level reading date:	1998-01-29	Feet below surface:	Not Reported
Feet to sea level:	5.84	Note:	Not Reported
Level reading date:	1997-12-17	Feet below surface:	Not Reported
Feet to sea level:	5.48	Note:	Not Reported
Level reading date:	1997-11-26	Feet below surface:	Not Reported
Feet to sea level:	5.57	Note:	Not Reported
Level reading date:	1997-11-05	Feet below surface:	Not Reported
Feet to sea level:	5.39	Note:	Not Reported
Level reading date:	1997-09-29	Feet below surface:	Not Reported
Feet to sea level:	5.46	Note:	Not Reported
Level reading date:	1997-07-23	Feet below surface:	Not Reported
Feet to sea level:	5.47	Note:	Not Reported
Level reading date:	1997-06-26	Feet below surface:	Not Reported
Feet to sea level:	5.58	Note:	Not Reported
Level reading date:	1997-05-29	Feet below surface:	Not Reported
Feet to sea level:	5.64	Note:	Not Reported
Level reading date:	1997-03-18	Feet below surface:	Not Reported
Feet to sea level:	5.83	Note:	Not Reported
Level reading date:	1997-02-28	Feet below surface:	Not Reported
Feet to sea level:	5.85	Note:	Not Reported
Level reading date:	1997-01-24	Feet below surface:	Not Reported
Feet to sea level:	5.79	Note:	Not Reported
Level reading date:	1997-01-07	Feet below surface:	Not Reported
Feet to sea level:	5.95	Note:	Not Reported
Level reading date:	1996-09-19	Feet below surface:	Not Reported
Feet to sea level:	5.54	Note:	Not Reported
Level reading date:	1996-07-02	Feet below surface:	Not Reported
Feet to sea level:	5.64	Note:	Not Reported

Level reading date:	1996-03-13	Feet below surface:	Not Reported
Feet to sea level:	5.68	Note:	Not Reported
Level reading date:	1995-11-28	Feet below surface:	Not Reported
Feet to sea level:	5.46	Note:	Not Reported
Level reading date:	1995-09-26	Feet below surface:	Not Reported
Feet to sea level:	5.16	Note:	Not Reported
Level reading date:	1995-05-23	Feet below surface:	Not Reported
Feet to sea level:	5.53	Note:	Not Reported
Level reading date:	1995-03-14	Feet below surface:	Not Reported
Feet to sea level:	5.72	Note:	Not Reported
Level reading date:	1995-01-25	Feet below surface:	Not Reported
Feet to sea level:	5.79	Note:	Not Reported
Level reading date:	1994-12-13	Feet below surface:	Not Reported
Feet to sea level:	5.74	Note:	Not Reported
Level reading date:	1994-10-18	Feet below surface:	Not Reported
Feet to sea level:	5.85	Note:	Not Reported
Level reading date:	1994-09-21	Feet below surface:	Not Reported
Feet to sea level:	5.77	Note:	Not Reported
Level reading date:	1994-08-24	Feet below surface:	Not Reported
Feet to sea level:	5.78	Note:	Not Reported
Level reading date:	1994-07-27	Feet below surface:	Not Reported
Feet to sea level:	5.83	Note:	Not Reported
Level reading date:	1994-06-20	Feet below surface:	Not Reported
Feet to sea level:	5.96	Note:	Not Reported
Level reading date:	1994-05-17	Feet below surface:	Not Reported
Feet to sea level:	6.25	Note:	Not Reported
Level reading date:	1994-04-26	Feet below surface:	Not Reported
Feet to sea level:	6.20	Note:	Not Reported
Level reading date:	1994-03-25	Feet below surface:	Not Reported
Feet to sea level:	6.11	Note:	Not Reported
Level reading date:	1993-12-27	Feet below surface:	Not Reported
Feet to sea level:	5.46	Note:	Not Reported
Level reading date:	1993-11-18	Feet below surface:	Not Reported
Feet to sea level:	5.50	Note:	Not Reported
Level reading date:	1993-10-28	Feet below surface:	Not Reported
Feet to sea level:	5.52	Note:	Not Reported
Level reading date:	1993-09-15	Feet below surface:	Not Reported
Feet to sea level:	5.33	Note:	Not Reported
Level reading date:	1993-08-18	Feet below surface:	Not Reported
Feet to sea level:	5.37	Note:	Not Reported
Level reading date:	1993-07-15	Feet below surface:	Not Reported
Feet to sea level:	5.62	Note:	Not Reported

Level reading date:	1993-06-22	Feet below surface:	Not Reported
Feet to sea level:	5.78	Note:	Not Reported
Level reading date:	1993-05-20	Feet below surface:	Not Reported
Feet to sea level:	6.08	Note:	Not Reported
Level reading date:	1993-04-29	Feet below surface:	Not Reported
Feet to sea level:	6.18	Note:	Not Reported
Level reading date:	1993-03-23	Feet below surface:	Not Reported
Feet to sea level:	5.59	Note:	Not Reported
Level reading date:	1993-02-24	Feet below surface:	Not Reported
Feet to sea level:	5.82	Note:	Not Reported
Level reading date:	1993-01-26	Feet below surface:	Not Reported
Feet to sea level:	5.44	Note:	Not Reported
Level reading date:	1992-12-29	Feet below surface:	Not Reported
Feet to sea level:	5.38	Note:	Not Reported
Level reading date:	1992-11-24	Feet below surface:	Not Reported
Feet to sea level:	5.25	Note:	Not Reported
Level reading date:	1992-10-28	Feet below surface:	Not Reported
Feet to sea level:	5.26	Note:	Not Reported
Level reading date:	1992-09-16	Feet below surface:	Not Reported
Feet to sea level:	5.32	Note:	Not Reported
Level reading date:	1992-08-25	Feet below surface:	Not Reported
Feet to sea level:	5.29	Note:	Not Reported
Level reading date:	1992-07-15	Feet below surface:	Not Reported
Feet to sea level:	5.30	Note:	Not Reported
Level reading date:	1992-06-23	Feet below surface:	Not Reported
Feet to sea level:	5.37	Note:	Not Reported
Level reading date:	1992-06-15	Feet below surface:	Not Reported
Feet to sea level:	5.37	Note:	Not Reported
Level reading date:	1992-05-12	Feet below surface:	Not Reported
Feet to sea level:	5.59	Note:	Not Reported
Level reading date:	1992-04-14	Feet below surface:	Not Reported
Feet to sea level:	5.70	Note:	Not Reported
Level reading date:	1992-03-18	Feet below surface:	Not Reported
Feet to sea level:	5.66	Note:	Not Reported
Level reading date:	1992-02-19	Feet below surface:	Not Reported
Feet to sea level:	5.83	Note:	Not Reported
Level reading date:	1992-01-22	Feet below surface:	Not Reported
Feet to sea level:	5.72	Note:	Not Reported
Level reading date:	1991-12-18	Feet below surface:	Not Reported
Feet to sea level:	5.81	Note:	Not Reported
Level reading date:	1991-11-14	Feet below surface:	Not Reported
Feet to sea level:	5.84	Note:	Not Reported

Level reading date:	1991-10-16	Feet below surface:	Not Reported
Feet to sea level:	5.78	Note:	Not Reported
Level reading date:	1991-09-24	Feet below surface:	Not Reported
Feet to sea level:	5.66	Note:	Not Reported
Level reading date:	1991-05-15	Feet below surface:	Not Reported
Feet to sea level:	6.02	Note:	Not Reported
Level reading date:	1991-04-15	Feet below surface:	Not Reported
Feet to sea level:	6.13	Note:	Not Reported
Level reading date:	1991-03-20	Feet below surface:	Not Reported
Feet to sea level:	6.01	Note:	Not Reported
Level reading date:	1991-02-21	Feet below surface:	Not Reported
Feet to sea level:	5.65	Note:	Not Reported
Level reading date:	1991-01-24	Feet below surface:	Not Reported
Feet to sea level:	5.89	Note:	Not Reported
Level reading date:	1990-12-10	Feet below surface:	Not Reported
Feet to sea level:	5.84	Note:	Not Reported
Level reading date:	1990-11-13	Feet below surface:	Not Reported
Feet to sea level:	6.01	Note:	Not Reported
Level reading date:	1990-10-10	Feet below surface:	Not Reported
Feet to sea level:	5.96	Note:	Not Reported
Level reading date:	1990-09-12	Feet below surface:	Not Reported
Feet to sea level:	5.91	Note:	Not Reported
Level reading date:	1990-08-14	Feet below surface:	Not Reported
Feet to sea level:	5.71	Note:	Not Reported
Level reading date:	1990-07-12	Feet below surface:	Not Reported
Feet to sea level:	5.67	Note:	Not Reported
Level reading date:	1990-06-20	Feet below surface:	Not Reported
Feet to sea level:	5.68	Note:	Not Reported
Level reading date:	1990-05-25	Feet below surface:	Not Reported
Feet to sea level:	5.59	Note:	Not Reported
Level reading date:	1990-04-24	Feet below surface:	Not Reported
Feet to sea level:	5.87	Note:	Not Reported
Level reading date:	1990-04-04	Feet below surface:	Not Reported
Feet to sea level:	5.67	Note:	Not Reported
Level reading date:	1990-03-27	Feet below surface:	Not Reported
Feet to sea level:	5.61	Note:	Not Reported
Level reading date:	1990-02-26	Feet below surface:	Not Reported
Feet to sea level:	6.33	Note:	Not Reported
Level reading date:	1990-01-24	Feet below surface:	Not Reported
Feet to sea level:	5.79	Note:	Not Reported
Level reading date:	1989-12-28	Feet below surface:	Not Reported
Feet to sea level:	6.02	Note:	Not Reported

Level reading date:	1989-11-21	Feet below surface:	Not Reported
Feet to sea level:	5.89	Note:	Not Reported
Level reading date:	1989-10-27	Feet below surface:	Not Reported
Feet to sea level:	6.00	Note:	Not Reported
Level reading date:	1989-09-29	Feet below surface:	Not Reported
Feet to sea level:	5.84	Note:	Not Reported
Level reading date:	1989-08-31	Feet below surface:	Not Reported
Feet to sea level:	5.83	Note:	Not Reported
Level reading date:	1989-07-25	Feet below surface:	Not Reported
Feet to sea level:	5.97	Note:	Not Reported
Level reading date:	1989-06-22	Feet below surface:	Not Reported
Feet to sea level:	5.90	Note:	Not Reported
Level reading date:	1989-05-22	Feet below surface:	Not Reported
Feet to sea level:	5.48	Note:	Not Reported
Level reading date:	1989-04-28	Feet below surface:	Not Reported
Feet to sea level:	5.23	Note:	Not Reported
Level reading date:	1989-03-29	Feet below surface:	Not Reported
Feet to sea level:	5.05	Note:	Not Reported
Level reading date:	1989-02-28	Feet below surface:	Not Reported
Feet to sea level:	5.50	Note:	Not Reported
Level reading date:	1989-01-17	Feet below surface:	Not Reported
Feet to sea level:	5.62	Note:	Not Reported
Level reading date:	1988-12-09	Feet below surface:	Not Reported
Feet to sea level:	5.61	Note:	Not Reported
Level reading date:	1988-11-16	Feet below surface:	Not Reported
Feet to sea level:	5.01	Note:	Not Reported
Level reading date:	1988-10-19	Feet below surface:	Not Reported
Feet to sea level:	5.16	Note:	Not Reported
Level reading date:	1988-09-14	Feet below surface:	Not Reported
Feet to sea level:	5.08	Note:	Not Reported
Level reading date:	1988-08-31	Feet below surface:	Not Reported
Feet to sea level:	5.08	Note:	Not Reported
Level reading date:	1988-07-22	Feet below surface:	Not Reported
Feet to sea level:	5.04	Note:	Not Reported
Level reading date:	1988-06-17	Feet below surface:	Not Reported
Feet to sea level:	5.06	Note:	Not Reported
Level reading date:	1988-06-01	Feet below surface:	Not Reported
Feet to sea level:	5.73	Note:	Not Reported
Level reading date:	1985-10-01	Feet below surface:	Not Reported
Feet to sea level:	4.30	Note:	Not Reported
Level reading date:	1985-05-21	Feet below surface:	Not Reported
Feet to sea level:	5.30	Note:	Not Reported

Level reading date:	1984-12-18	Feet below surface:	Not Reported
Feet to sea level:	6.03	Note:	Not Reported
Level reading date:	1984-10-04	Feet below surface:	Not Reported
Feet to sea level:	6.14	Note:	Not Reported
Level reading date:	1984-06-28	Feet below surface:	Not Reported
Feet to sea level:	6.64	Note:	Not Reported
Level reading date:	1984-03-16	Feet below surface:	Not Reported
Feet to sea level:	6.33	Note:	Not Reported
Level reading date:	1984-01-05	Feet below surface:	Not Reported
Feet to sea level:	6.71	Note:	Not Reported
Level reading date:	1983-09-28	Feet below surface:	Not Reported
Feet to sea level:	6.16	Note:	Not Reported
Level reading date:	1983-06-29	Feet below surface:	Not Reported
Feet to sea level:	5.63	Note:	Not Reported
Level reading date:	1983-03-25	Feet below surface:	Not Reported
Feet to sea level:	5.98	Note:	Not Reported
Level reading date:	1982-12-21	Feet below surface:	Not Reported
Feet to sea level:	5.55	Note:	Not Reported
Level reading date:	1982-10-06	Feet below surface:	Not Reported
Feet to sea level:	5.78	Note:	Not Reported
Level reading date:	1982-06-30	Feet below surface:	Not Reported
Feet to sea level:	5.82	Note:	Not Reported
Level reading date:	1982-04-01	Feet below surface:	Not Reported
Feet to sea level:	5.98	Note:	Not Reported
Level reading date:	1981-12-29	Feet below surface:	Not Reported
Feet to sea level:	5.80	Note:	Not Reported
Level reading date:	1981-09-23	Feet below surface:	Not Reported
Feet to sea level:	5.23	Note:	Not Reported
Level reading date:	1981-06-29	Feet below surface:	Not Reported
Feet to sea level:	5.09	Note:	Not Reported
Level reading date:	1981-04-01	Feet below surface:	Not Reported
Feet to sea level:	5.98	Note:	Not Reported

42
NNE
1/2 - 1 Mile
Higher

FED USGS **USGS40000828732**

Organization ID:	USGS-NY	Organization Name:	USGS New York Water Science Center
Monitor Location:	K 658. 1	Type:	Well
Description:	Not Reported	HUC:	02030201
Drainage Area:	Not Reported	Drainage Area Units:	Not Reported
Contrib Drainage Area:	Not Reported	Contrib Drainage Area Unts:	Not Reported
Aquifer:	Not Reported	Formation Type:	Not Reported
Aquifer Type:	Not Reported	Construction Date:	Not Reported
Well Depth:	Not Reported	Well Depth Units:	Not Reported

Well Hole Depth:	201	Well Hole Depth Units:	ft

K43
WNW
1/2 - 1 Mile
Lower

FED USGS **USGS40000828512**

Organization ID:	USGS-NY	Organization Name:	USGS New York Water Science Center
Monitor Location:	K 725. 1	Type:	Well
Description:	Not Reported	HUC:	02030201
Drainage Area:	Not Reported	Drainage Area Units:	Not Reported
Contrib Drainage Area:	Not Reported	Contrib Drainage Area Unts:	Not Reported
Aquifer:	Not Reported	Formation Type:	Not Reported
Aquifer Type:	Not Reported	Construction Date:	Not Reported
Well Depth:	Not Reported	Well Depth Units:	Not Reported
Well Hole Depth:	115	Well Hole Depth Units:	ft

44
SW
1/2 - 1 Mile
Lower

FED USGS **USGS40000828120**

Organization ID:	USGS-NY	Organization Name:	USGS New York Water Science Center
Monitor Location:	K 646. 1	Type:	Well
Description:	Not Reported	HUC:	02030201
Drainage Area:	Not Reported	Drainage Area Units:	Not Reported
Contrib Drainage Area:	Not Reported	Contrib Drainage Area Unts:	Not Reported
Aquifer:	Not Reported	Formation Type:	Not Reported
Aquifer Type:	Not Reported	Construction Date:	Not Reported
Well Depth:	Not Reported	Well Depth Units:	Not Reported
Well Hole Depth:	194	Well Hole Depth Units:	ft

45
ESE
1/2 - 1 Mile
Higher

FED USGS **USGS40000828264**

Organization ID:	USGS-NY	Organization Name:	USGS New York Water Science Center
Monitor Location:	K 2450. 1	Type:	Well
Description:	Not Reported	HUC:	02030201
Drainage Area:	Not Reported	Drainage Area Units:	Not Reported
Contrib Drainage Area:	Not Reported	Contrib Drainage Area Unts:	Not Reported
Aquifer:	Not Reported	Formation Type:	Not Reported
Aquifer Type:	Not Reported	Construction Date:	Not Reported
Well Depth:	Not Reported	Well Depth Units:	Not Reported
Well Hole Depth:	101	Well Hole Depth Units:	ft

L46
NNW
1/2 - 1 Mile
Lower

FED USGS **USGS40000828742**

Organization ID:	USGS-NY	Organization Name:	USGS New York Water Science Center
Monitor Location:	K 3276. 2	Type:	Well

Description:	E/SIDE OF ST. EDWARDS ST, 75 FT S/O MYRTLE AVE		
HUC:	02030201	Drainage Area:	Not Reported
Drainage Area Units:	Not Reported	Contrib Drainage Area:	Not Reported
Contrib Drainage Area Unts:	Not Reported		
Aquifer:	Northern Atlantic Coastal Plain aquifer system		
Formation Type:	Glacial Aquifer, Upper	Aquifer Type:	Unconfined single aquifer
Construction Date:	20040427	Well Depth:	60
Well Depth Units:	ft	Well Hole Depth:	60
Well Hole Depth Units:	ft		

47
SSW
1/2 - 1 Mile
Higher

FED USGS **USGS40000828070**

Organization ID:	USGS-NY	Organization Name:	USGS New York Water Science Center
Monitor Location:	K 104. 1	Type:	Well
Description:	Not Reported	HUC:	02030201
Drainage Area:	Not Reported	Drainage Area Units:	Not Reported
Contrib Drainage Area:	Not Reported	Contrib Drainage Area Unts:	Not Reported
Aquifer:	Not Reported	Formation Type:	Not Reported
Aquifer Type:	Not Reported	Construction Date:	Not Reported
Well Depth:	102	Well Depth Units:	ft
Well Hole Depth:	Not Reported	Well Hole Depth Units:	Not Reported

Ground water levels,Number of Measurements:	129	Level reading date:	1943-08-28
Feet below surface:	Not Reported	Feet to sea level:	-25.72
Note:	Not Reported		

Level reading date:	1943-07-31	Feet below surface:	Not Reported
Feet to sea level:	-25.61	Note:	Not Reported
Level reading date:	1943-06-26	Feet below surface:	Not Reported
Feet to sea level:	-25.43	Note:	Not Reported
Level reading date:	1943-05-29	Feet below surface:	Not Reported
Feet to sea level:	-25.37	Note:	Not Reported
Level reading date:	1943-05-01	Feet below surface:	Not Reported
Feet to sea level:	-25.43	Note:	Not Reported
Level reading date:	1943-03-27	Feet below surface:	Not Reported
Feet to sea level:	-25.72	Note:	Not Reported
Level reading date:	1943-02-27	Feet below surface:	Not Reported
Feet to sea level:	-25.91	Note:	Not Reported
Level reading date:	1943-01-30	Feet below surface:	Not Reported
Feet to sea level:	-25.93	Note:	Not Reported
Level reading date:	1943-01-02	Feet below surface:	Not Reported
Feet to sea level:	-26.33	Note:	Not Reported
Level reading date:	1942-12-26	Feet below surface:	Not Reported
Feet to sea level:	-26.42	Note:	Not Reported
Level reading date:	1942-12-19	Feet below surface:	Not Reported
Feet to sea level:	-26.47	Note:	Not Reported

Level reading date:	1942-12-12	Feet below surface:	Not Reported
Feet to sea level:	-26.51	Note:	Not Reported
Level reading date:	1942-12-05	Feet below surface:	Not Reported
Feet to sea level:	-26.53	Note:	Not Reported
Level reading date:	1942-11-28	Feet below surface:	Not Reported
Feet to sea level:	-26.55	Note:	Not Reported
Level reading date:	1942-11-21	Feet below surface:	Not Reported
Feet to sea level:	-26.59	Note:	Not Reported
Level reading date:	1942-11-14	Feet below surface:	Not Reported
Feet to sea level:	-26.62	Note:	Not Reported
Level reading date:	1942-11-07	Feet below surface:	Not Reported
Feet to sea level:	-26.65	Note:	Not Reported
Level reading date:	1942-10-31	Feet below surface:	Not Reported
Feet to sea level:	-26.68	Note:	Not Reported
Level reading date:	1942-10-24	Feet below surface:	Not Reported
Feet to sea level:	-26.69	Note:	Not Reported
Level reading date:	1942-10-17	Feet below surface:	Not Reported
Feet to sea level:	-26.68	Note:	Not Reported
Level reading date:	1942-10-10	Feet below surface:	Not Reported
Feet to sea level:	-26.66	Note:	Not Reported
Level reading date:	1942-10-03	Feet below surface:	Not Reported
Feet to sea level:	-26.62	Note:	Not Reported
Level reading date:	1942-09-26	Feet below surface:	Not Reported
Feet to sea level:	-26.59	Note:	Not Reported
Level reading date:	1942-09-19	Feet below surface:	Not Reported
Feet to sea level:	-26.58	Note:	Not Reported
Level reading date:	1942-09-12	Feet below surface:	Not Reported
Feet to sea level:	-26.56	Note:	Not Reported
Level reading date:	1942-09-05	Feet below surface:	Not Reported
Feet to sea level:	-26.53	Note:	Not Reported
Level reading date:	1942-08-29	Feet below surface:	Not Reported
Feet to sea level:	-26.53	Note:	Not Reported
Level reading date:	1942-08-22	Feet below surface:	Not Reported
Feet to sea level:	-26.51	Note:	Not Reported
Level reading date:	1942-08-15	Feet below surface:	Not Reported
Feet to sea level:	-26.49	Note:	Not Reported
Level reading date:	1942-08-08	Feet below surface:	Not Reported
Feet to sea level:	-26.49	Note:	Not Reported
Level reading date:	1942-08-01	Feet below surface:	Not Reported
Feet to sea level:	-26.48	Note:	Not Reported
Level reading date:	1942-07-25	Feet below surface:	Not Reported
Feet to sea level:	-26.45	Note:	Not Reported

Level reading date:	1942-07-18	Feet below surface:	Not Reported
Feet to sea level:	-26.42	Note:	Not Reported
Level reading date:	1942-07-11	Feet below surface:	Not Reported
Feet to sea level:	-26.43	Note:	Not Reported
Level reading date:	1942-07-04	Feet below surface:	Not Reported
Feet to sea level:	-26.44	Note:	Not Reported
Level reading date:	1942-06-27	Feet below surface:	Not Reported
Feet to sea level:	-26.41	Note:	Not Reported
Level reading date:	1942-06-20	Feet below surface:	Not Reported
Feet to sea level:	-26.41	Note:	Not Reported
Level reading date:	1942-06-13	Feet below surface:	Not Reported
Feet to sea level:	-26.39	Note:	Not Reported
Level reading date:	1942-06-06	Feet below surface:	Not Reported
Feet to sea level:	-26.37	Note:	Not Reported
Level reading date:	1942-05-30	Feet below surface:	Not Reported
Feet to sea level:	-26.35	Note:	Not Reported
Level reading date:	1942-05-23	Feet below surface:	Not Reported
Feet to sea level:	-26.31	Note:	Not Reported
Level reading date:	1942-05-16	Feet below surface:	Not Reported
Feet to sea level:	-26.32	Note:	Not Reported
Level reading date:	1942-05-09	Feet below surface:	Not Reported
Feet to sea level:	-26.35	Note:	Not Reported
Level reading date:	1942-05-02	Feet below surface:	Not Reported
Feet to sea level:	-26.34	Note:	Not Reported
Level reading date:	1942-04-25	Feet below surface:	Not Reported
Feet to sea level:	-26.34	Note:	Not Reported
Level reading date:	1942-04-18	Feet below surface:	Not Reported
Feet to sea level:	-26.34	Note:	Not Reported
Level reading date:	1942-04-11	Feet below surface:	Not Reported
Feet to sea level:	-26.36	Note:	Not Reported
Level reading date:	1942-04-04	Feet below surface:	Not Reported
Feet to sea level:	-26.36	Note:	Not Reported
Level reading date:	1942-03-28	Feet below surface:	Not Reported
Feet to sea level:	-26.40	Note:	Not Reported
Level reading date:	1942-03-21	Feet below surface:	Not Reported
Feet to sea level:	-26.42	Note:	Not Reported
Level reading date:	1942-03-14	Feet below surface:	Not Reported
Feet to sea level:	-26.41	Note:	Not Reported
Level reading date:	1942-03-07	Feet below surface:	Not Reported
Feet to sea level:	-26.42	Note:	Not Reported
Level reading date:	1942-02-28	Feet below surface:	Not Reported
Feet to sea level:	-26.42	Note:	Not Reported

Level reading date:	1942-02-21	Feet below surface:	Not Reported
Feet to sea level:	-26.43	Note:	Not Reported
Level reading date:	1942-02-14	Feet below surface:	Not Reported
Feet to sea level:	-26.44	Note:	Not Reported
Level reading date:	1942-02-07	Feet below surface:	Not Reported
Feet to sea level:	-26.45	Note:	Not Reported
Level reading date:	1942-01-31	Feet below surface:	Not Reported
Feet to sea level:	-26.48	Note:	Not Reported
Level reading date:	1942-01-24	Feet below surface:	Not Reported
Feet to sea level:	-26.51	Note:	Not Reported
Level reading date:	1942-01-17	Feet below surface:	Not Reported
Feet to sea level:	-26.55	Note:	Not Reported
Level reading date:	1942-01-10	Feet below surface:	Not Reported
Feet to sea level:	-26.61	Note:	Not Reported
Level reading date:	1942-01-03	Feet below surface:	Not Reported
Feet to sea level:	-26.67	Note:	Not Reported
Level reading date:	1941-12-27	Feet below surface:	Not Reported
Feet to sea level:	-26.72	Note:	Not Reported
Level reading date:	1941-12-20	Feet below surface:	Not Reported
Feet to sea level:	-26.76	Note:	Not Reported
Level reading date:	1941-12-13	Feet below surface:	Not Reported
Feet to sea level:	-26.78	Note:	Not Reported
Level reading date:	1941-12-06	Feet below surface:	Not Reported
Feet to sea level:	-26.80	Note:	Not Reported
Level reading date:	1941-11-29	Feet below surface:	Not Reported
Feet to sea level:	-26.81	Note:	Not Reported
Level reading date:	1941-11-22	Feet below surface:	Not Reported
Feet to sea level:	-26.84	Note:	Not Reported
Level reading date:	1941-11-15	Feet below surface:	Not Reported
Feet to sea level:	-26.87	Note:	Not Reported
Level reading date:	1941-11-08	Feet below surface:	Not Reported
Feet to sea level:	-26.87	Note:	Not Reported
Level reading date:	1941-11-01	Feet below surface:	Not Reported
Feet to sea level:	-26.87	Note:	Not Reported
Level reading date:	1941-10-25	Feet below surface:	Not Reported
Feet to sea level:	-26.84	Note:	Not Reported
Level reading date:	1941-10-18	Feet below surface:	Not Reported
Feet to sea level:	-26.80	Note:	Not Reported
Level reading date:	1941-10-11	Feet below surface:	Not Reported
Feet to sea level:	-26.74	Note:	Not Reported
Level reading date:	1941-10-04	Feet below surface:	Not Reported
Feet to sea level:	-26.68	Note:	Not Reported

Level reading date:	1941-09-27	Feet below surface:	Not Reported
Feet to sea level:	-26.62	Note:	Not Reported
Level reading date:	1941-09-13	Feet below surface:	Not Reported
Feet to sea level:	-26.45	Note:	Not Reported
Level reading date:	1941-09-06	Feet below surface:	Not Reported
Feet to sea level:	-26.40	Note:	Not Reported
Level reading date:	1941-08-30	Feet below surface:	Not Reported
Feet to sea level:	-26.35	Note:	Not Reported
Level reading date:	1941-08-23	Feet below surface:	Not Reported
Feet to sea level:	-26.30	Note:	Not Reported
Level reading date:	1941-08-16	Feet below surface:	Not Reported
Feet to sea level:	-26.22	Note:	Not Reported
Level reading date:	1941-08-09	Feet below surface:	Not Reported
Feet to sea level:	-26.16	Note:	Not Reported
Level reading date:	1941-08-02	Feet below surface:	Not Reported
Feet to sea level:	-26.13	Note:	Not Reported
Level reading date:	1941-07-26	Feet below surface:	Not Reported
Feet to sea level:	-26.10	Note:	Not Reported
Level reading date:	1941-07-19	Feet below surface:	Not Reported
Feet to sea level:	-26.07	Note:	Not Reported
Level reading date:	1941-07-12	Feet below surface:	Not Reported
Feet to sea level:	-26.05	Note:	Not Reported
Level reading date:	1941-07-05	Feet below surface:	Not Reported
Feet to sea level:	-26.01	Note:	Not Reported
Level reading date:	1941-06-28	Feet below surface:	Not Reported
Feet to sea level:	-25.92	Note:	Not Reported
Level reading date:	1941-06-21	Feet below surface:	Not Reported
Feet to sea level:	-25.85	Note:	Not Reported
Level reading date:	1941-06-14	Feet below surface:	Not Reported
Feet to sea level:	-25.80	Note:	Not Reported
Level reading date:	1941-06-07	Feet below surface:	Not Reported
Feet to sea level:	-25.75	Note:	Not Reported
Level reading date:	1941-05-31	Feet below surface:	Not Reported
Feet to sea level:	-25.72	Note:	Not Reported
Level reading date:	1941-05-24	Feet below surface:	Not Reported
Feet to sea level:	-25.68	Note:	Not Reported
Level reading date:	1941-05-17	Feet below surface:	Not Reported
Feet to sea level:	-25.66	Note:	Not Reported
Level reading date:	1941-05-10	Feet below surface:	Not Reported
Feet to sea level:	-25.63	Note:	Not Reported
Level reading date:	1941-05-03	Feet below surface:	Not Reported
Feet to sea level:	-25.60	Note:	Not Reported

Level reading date:	1941-04-26	Feet below surface:	Not Reported
Feet to sea level:	-25.56	Note:	Not Reported
Level reading date:	1941-04-19	Feet below surface:	Not Reported
Feet to sea level:	-25.53	Note:	Not Reported
Level reading date:	1941-04-12	Feet below surface:	Not Reported
Feet to sea level:	-25.51	Note:	Not Reported
Level reading date:	1941-04-05	Feet below surface:	Not Reported
Feet to sea level:	-25.52	Note:	Not Reported
Level reading date:	1941-03-29	Feet below surface:	Not Reported
Feet to sea level:	-25.51	Note:	Not Reported
Level reading date:	1941-03-22	Feet below surface:	Not Reported
Feet to sea level:	-25.50	Note:	Not Reported
Level reading date:	1941-03-15	Feet below surface:	Not Reported
Feet to sea level:	-25.49	Note:	Not Reported
Level reading date:	1941-03-08	Feet below surface:	Not Reported
Feet to sea level:	-25.51	Note:	Not Reported
Level reading date:	1941-03-01	Feet below surface:	Not Reported
Feet to sea level:	-25.56	Note:	Not Reported
Level reading date:	1941-02-22	Feet below surface:	Not Reported
Feet to sea level:	-25.58	Note:	Not Reported
Level reading date:	1941-02-15	Feet below surface:	Not Reported
Feet to sea level:	-25.56	Note:	Not Reported
Level reading date:	1941-02-08	Feet below surface:	Not Reported
Feet to sea level:	-25.56	Note:	Not Reported
Level reading date:	1941-02-01	Feet below surface:	Not Reported
Feet to sea level:	-25.58	Note:	Not Reported
Level reading date:	1941-01-25	Feet below surface:	Not Reported
Feet to sea level:	-25.60	Note:	Not Reported
Level reading date:	1941-01-18	Feet below surface:	Not Reported
Feet to sea level:	-25.62	Note:	Not Reported
Level reading date:	1941-01-11	Feet below surface:	Not Reported
Feet to sea level:	-25.65	Note:	Not Reported
Level reading date:	1941-01-04	Feet below surface:	Not Reported
Feet to sea level:	-25.69	Note:	Not Reported
Level reading date:	1940-12-28	Feet below surface:	Not Reported
Feet to sea level:	-25.74	Note:	Not Reported
Level reading date:	1940-12-21	Feet below surface:	Not Reported
Feet to sea level:	-25.78	Note:	Not Reported
Level reading date:	1940-12-14	Feet below surface:	Not Reported
Feet to sea level:	-25.81	Note:	Not Reported
Level reading date:	1940-12-07	Feet below surface:	Not Reported
Feet to sea level:	-25.87	Note:	Not Reported

Level reading date:	1940-11-30	Feet below surface:	Not Reported
Feet to sea level:	-25.91	Note:	Not Reported
Level reading date:	1940-11-23	Feet below surface:	Not Reported
Feet to sea level:	-25.99	Note:	Not Reported
Level reading date:	1940-11-16	Feet below surface:	Not Reported
Feet to sea level:	-26.03	Note:	Not Reported
Level reading date:	1940-11-09	Feet below surface:	Not Reported
Feet to sea level:	-26.07	Note:	Not Reported
Level reading date:	1940-11-02	Feet below surface:	Not Reported
Feet to sea level:	-26.09	Note:	Not Reported
Level reading date:	1940-10-26	Feet below surface:	Not Reported
Feet to sea level:	-26.10	Note:	Not Reported
Level reading date:	1940-10-19	Feet below surface:	Not Reported
Feet to sea level:	-26.11	Note:	Not Reported
Level reading date:	1940-10-12	Feet below surface:	Not Reported
Feet to sea level:	-26.12	Note:	Not Reported
Level reading date:	1940-10-05	Feet below surface:	Not Reported
Feet to sea level:	-26.11	Note:	Not Reported
Level reading date:	1940-09-28	Feet below surface:	Not Reported
Feet to sea level:	-26.08	Note:	Not Reported
Level reading date:	1940-09-21	Feet below surface:	Not Reported
Feet to sea level:	-26.04	Note:	Not Reported
Level reading date:	1940-09-14	Feet below surface:	Not Reported
Feet to sea level:	-26.04	Note:	Not Reported
Level reading date:	1940-08-27	Feet below surface:	Not Reported
Feet to sea level:	-25.89	Note:	Not Reported

48
North
1/2 - 1 Mile
Lower

FED USGS **USGS40000828780**

Organization ID:	USGS-NY	Organization Name:	USGS New York Water Science Center
Monitor Location:	K 729. 1	Type:	Well
Description:	Not Reported	HUC:	02030201
Drainage Area:	Not Reported	Drainage Area Units:	Not Reported
Contrib Drainage Area:	Not Reported	Contrib Drainage Area Unts:	Not Reported
Aquifer:	Not Reported	Formation Type:	Not Reported
Aquifer Type:	Not Reported	Construction Date:	Not Reported
Well Depth:	Not Reported	Well Depth Units:	Not Reported
Well Hole Depth:	175	Well Hole Depth Units:	ft

GEOCHECK® - PHYSICAL SETTING SOURCE MAP FINDINGS

Map ID
Direction
Distance
Elevation | Database | EDR ID Number

49
SW
1/2 - 1 Mile
Lower

FED USGS **USGS40000828114**

Organization ID:	USGS-NY	Organization Name:	USGS New York Water Science Center
Monitor Location:	K 648. 1	Type:	Well
Description:	Not Reported	HUC:	02030201
Drainage Area:	Not Reported	Drainage Area Units:	Not Reported
Contrib Drainage Area:	Not Reported	Contrib Drainage Area Unts:	Not Reported
Aquifer:	Not Reported	Formation Type:	Not Reported
Aquifer Type:	Not Reported	Construction Date:	Not Reported
Well Depth:	Not Reported	Well Depth Units:	Not Reported
Well Hole Depth:	197	Well Hole Depth Units:	ft

50
WSW
1/2 - 1 Mile
Lower

FED USGS **USGS40000828297**

Organization ID:	USGS-NY	Organization Name:	USGS New York Water Science Center
Monitor Location:	K 10. 1	Type:	Well
Description:	Not Reported	HUC:	Not Reported
Drainage Area:	Not Reported	Drainage Area Units:	Not Reported
Contrib Drainage Area:	Not Reported	Contrib Drainage Area Unts:	Not Reported
Aquifer:	Not Reported	Formation Type:	Not Reported
Aquifer Type:	Not Reported	Construction Date:	Not Reported
Well Depth:	75	Well Depth Units:	ft
Well Hole Depth:	Not Reported	Well Hole Depth Units:	Not Reported

Ground water levels,Number of Measurements:	268	Level reading date:	1943-02-27
Feet below surface:	Not Reported	Feet to sea level:	-15.45
Note:	Not Reported		

Level reading date:	1943-01-30	Feet below surface:	Not Reported
Feet to sea level:	-16.47	Note:	Not Reported
Level reading date:	1943-01-02	Feet below surface:	Not Reported
Feet to sea level:	-17.14	Note:	Not Reported
Level reading date:	1942-12-26	Feet below surface:	Not Reported
Feet to sea level:	-16.81	Note:	Not Reported
Level reading date:	1942-12-19	Feet below surface:	Not Reported
Feet to sea level:	-17.58	Note:	Not Reported
Level reading date:	1942-12-12	Feet below surface:	Not Reported
Feet to sea level:	-17.11	Note:	Not Reported
Level reading date:	1942-12-05	Feet below surface:	Not Reported
Feet to sea level:	-17.86	Note:	Not Reported
Level reading date:	1942-11-28	Feet below surface:	Not Reported
Feet to sea level:	-17.51	Note:	Not Reported
Level reading date:	1942-11-21	Feet below surface:	Not Reported
Feet to sea level:	-17.69	Note:	Not Reported

Level reading date:	1942-11-14	Feet below surface:	Not Reported
Feet to sea level:	-17.74	Note:	Not Reported
Level reading date:	1942-11-07	Feet below surface:	Not Reported
Feet to sea level:	-18.28	Note:	Not Reported
Level reading date:	1942-10-31	Feet below surface:	Not Reported
Feet to sea level:	-17.56	Note:	Not Reported
Level reading date:	1942-10-24	Feet below surface:	Not Reported
Feet to sea level:	-17.95	Note:	Not Reported
Level reading date:	1942-10-17	Feet below surface:	Not Reported
Feet to sea level:	-18.01	Note:	Not Reported
Level reading date:	1942-10-10	Feet below surface:	Not Reported
Feet to sea level:	-17.84	Note:	Not Reported
Level reading date:	1942-10-03	Feet below surface:	Not Reported
Feet to sea level:	-18.25	Note:	Not Reported
Level reading date:	1942-09-26	Feet below surface:	Not Reported
Feet to sea level:	-17.93	Note:	Not Reported
Level reading date:	1942-09-19	Feet below surface:	Not Reported
Feet to sea level:	-18.53	Note:	Not Reported
Level reading date:	1942-09-12	Feet below surface:	Not Reported
Feet to sea level:	-18.21	Note:	Not Reported
Level reading date:	1942-09-05	Feet below surface:	Not Reported
Feet to sea level:	-18.13	Note:	Not Reported
Level reading date:	1942-08-29	Feet below surface:	Not Reported
Feet to sea level:	-17.85	Note:	Not Reported
Level reading date:	1942-08-22	Feet below surface:	Not Reported
Feet to sea level:	-18.39	Note:	Not Reported
Level reading date:	1942-08-15	Feet below surface:	Not Reported
Feet to sea level:	-17.77	Note:	Not Reported
Level reading date:	1942-08-08	Feet below surface:	Not Reported
Feet to sea level:	-17.92	Note:	Not Reported
Level reading date:	1942-08-01	Feet below surface:	Not Reported
Feet to sea level:	-17.94	Note:	Not Reported
Level reading date:	1942-07-25	Feet below surface:	Not Reported
Feet to sea level:	-17.83	Note:	Not Reported
Level reading date:	1942-07-18	Feet below surface:	Not Reported
Feet to sea level:	-17.65	Note:	Not Reported
Level reading date:	1942-07-11	Feet below surface:	Not Reported
Feet to sea level:	-18.21	Note:	Not Reported
Level reading date:	1942-07-04	Feet below surface:	Not Reported
Feet to sea level:	-17.52	Note:	Not Reported
Level reading date:	1942-06-27	Feet below surface:	Not Reported
Feet to sea level:	-17.90	Note:	Not Reported

Level reading date:	1942-06-20	Feet below surface:	Not Reported
Feet to sea level:	-17.38	Note:	Not Reported
Level reading date:	1942-06-13	Feet below surface:	Not Reported
Feet to sea level:	-17.50	Note:	Not Reported
Level reading date:	1942-06-06	Feet below surface:	Not Reported
Feet to sea level:	-17.40	Note:	Not Reported
Level reading date:	1942-05-30	Feet below surface:	Not Reported
Feet to sea level:	-16.97	Note:	Not Reported
Level reading date:	1942-05-23	Feet below surface:	Not Reported
Feet to sea level:	-17.15	Note:	Not Reported
Level reading date:	1942-05-16	Feet below surface:	Not Reported
Feet to sea level:	-16.95	Note:	Not Reported
Level reading date:	1942-05-09	Feet below surface:	Not Reported
Feet to sea level:	-17.27	Note:	Not Reported
Level reading date:	1942-05-02	Feet below surface:	Not Reported
Feet to sea level:	-16.65	Note:	Not Reported
Level reading date:	1942-04-25	Feet below surface:	Not Reported
Feet to sea level:	-16.46	Note:	Not Reported
Level reading date:	1942-04-18	Feet below surface:	Not Reported
Feet to sea level:	-16.43	Note:	Not Reported
Level reading date:	1942-04-11	Feet below surface:	Not Reported
Feet to sea level:	-16.58	Note:	Not Reported
Level reading date:	1942-04-04	Feet below surface:	Not Reported
Feet to sea level:	-15.97	Note:	Not Reported
Level reading date:	1942-03-28	Feet below surface:	Not Reported
Feet to sea level:	-16.55	Note:	Not Reported
Level reading date:	1942-03-21	Feet below surface:	Not Reported
Feet to sea level:	-15.93	Note:	Not Reported
Level reading date:	1942-03-14	Feet below surface:	Not Reported
Feet to sea level:	-16.51	Note:	Not Reported
Level reading date:	1942-03-07	Feet below surface:	Not Reported
Feet to sea level:	-16.42	Note:	Not Reported
Level reading date:	1942-02-28	Feet below surface:	Not Reported
Feet to sea level:	-16.78	Note:	Not Reported
Level reading date:	1942-02-21	Feet below surface:	Not Reported
Feet to sea level:	-16.11	Note:	Not Reported
Level reading date:	1942-02-14	Feet below surface:	Not Reported
Feet to sea level:	-16.90	Note:	Not Reported
Level reading date:	1942-02-07	Feet below surface:	Not Reported
Feet to sea level:	-15.95	Note:	Not Reported
Level reading date:	1942-01-31	Feet below surface:	Not Reported
Feet to sea level:	-16.19	Note:	Not Reported

Level reading date:	1942-01-24	Feet below surface:	Not Reported
Feet to sea level:	-16.19	Note:	Not Reported
Level reading date:	1942-01-17	Feet below surface:	Not Reported
Feet to sea level:	-16.43	Note:	Not Reported
Level reading date:	1942-01-10	Feet below surface:	Not Reported
Feet to sea level:	-16.13	Note:	Not Reported
Level reading date:	1942-01-03	Feet below surface:	Not Reported
Feet to sea level:	-16.49	Note:	Not Reported
Level reading date:	1941-12-27	Feet below surface:	Not Reported
Feet to sea level:	-16.25	Note:	Not Reported
Level reading date:	1941-12-20	Feet below surface:	Not Reported
Feet to sea level:	-16.63	Note:	Not Reported
Level reading date:	1941-12-13	Feet below surface:	Not Reported
Feet to sea level:	-16.19	Note:	Not Reported
Level reading date:	1941-12-06	Feet below surface:	Not Reported
Feet to sea level:	-17.01	Note:	Not Reported
Level reading date:	1941-11-29	Feet below surface:	Not Reported
Feet to sea level:	-17.26	Note:	Not Reported
Level reading date:	1941-11-22	Feet below surface:	Not Reported
Feet to sea level:	-15.77	Note:	Not Reported
Level reading date:	1941-11-15	Feet below surface:	Not Reported
Feet to sea level:	-16.66	Note:	Not Reported
Level reading date:	1941-11-08	Feet below surface:	Not Reported
Feet to sea level:	-16.80	Note:	Not Reported
Level reading date:	1941-11-01	Feet below surface:	Not Reported
Feet to sea level:	-16.95	Note:	Not Reported
Level reading date:	1941-10-25	Feet below surface:	Not Reported
Feet to sea level:	-16.82	Note:	Not Reported
Level reading date:	1941-10-18	Feet below surface:	Not Reported
Feet to sea level:	-16.83	Note:	Not Reported
Level reading date:	1941-10-11	Feet below surface:	Not Reported
Feet to sea level:	-17.08	Note:	Not Reported
Level reading date:	1941-10-04	Feet below surface:	Not Reported
Feet to sea level:	-17.32	Note:	Not Reported
Level reading date:	1941-09-27	Feet below surface:	Not Reported
Feet to sea level:	-17.09	Note:	Not Reported
Level reading date:	1941-09-20	Feet below surface:	Not Reported
Feet to sea level:	-17.69	Note:	Not Reported
Level reading date:	1941-09-13	Feet below surface:	Not Reported
Feet to sea level:	-17.50	Note:	Not Reported
Level reading date:	1941-09-06	Feet below surface:	Not Reported
Feet to sea level:	-17.85	Note:	Not Reported

Level reading date:	1941-08-30	Feet below surface:	Not Reported
Feet to sea level:	-16.93	Note:	Not Reported
Level reading date:	1941-08-23	Feet below surface:	Not Reported
Feet to sea level:	-17.13	Note:	Not Reported
Level reading date:	1941-08-16	Feet below surface:	Not Reported
Feet to sea level:	-17.04	Note:	Not Reported
Level reading date:	1941-08-09	Feet below surface:	Not Reported
Feet to sea level:	-16.85	Note:	Not Reported
Level reading date:	1941-08-02	Feet below surface:	Not Reported
Feet to sea level:	-17.05	Note:	Not Reported
Level reading date:	1941-07-26	Feet below surface:	Not Reported
Feet to sea level:	-17.17	Note:	Not Reported
Level reading date:	1941-07-19	Feet below surface:	Not Reported
Feet to sea level:	-16.93	Note:	Not Reported
Level reading date:	1941-07-12	Feet below surface:	Not Reported
Feet to sea level:	-16.35	Note:	Not Reported
Level reading date:	1941-07-05	Feet below surface:	Not Reported
Feet to sea level:	-16.70	Note:	Not Reported
Level reading date:	1941-06-28	Feet below surface:	Not Reported
Feet to sea level:	-16.35	Note:	Not Reported
Level reading date:	1941-06-21	Feet below surface:	Not Reported
Feet to sea level:	-16.71	Note:	Not Reported
Level reading date:	1941-06-14	Feet below surface:	Not Reported
Feet to sea level:	-16.15	Note:	Not Reported
Level reading date:	1941-06-07	Feet below surface:	Not Reported
Feet to sea level:	-16.42	Note:	Not Reported
Level reading date:	1941-05-31	Feet below surface:	Not Reported
Feet to sea level:	-15.77	Note:	Not Reported
Level reading date:	1941-05-24	Feet below surface:	Not Reported
Feet to sea level:	-16.17	Note:	Not Reported
Level reading date:	1941-05-17	Feet below surface:	Not Reported
Feet to sea level:	-15.69	Note:	Not Reported
Level reading date:	1941-05-10	Feet below surface:	Not Reported
Feet to sea level:	-16.38	Note:	Not Reported
Level reading date:	1941-05-03	Feet below surface:	Not Reported
Feet to sea level:	-16.43	Note:	Not Reported
Level reading date:	1941-04-26	Feet below surface:	Not Reported
Feet to sea level:	-15.86	Note:	Not Reported
Level reading date:	1941-04-19	Feet below surface:	Not Reported
Feet to sea level:	-15.45	Note:	Not Reported
Level reading date:	1941-04-12	Feet below surface:	Not Reported
Feet to sea level:	-15.46	Note:	Not Reported

Level reading date:	1941-04-05	Feet below surface:	Not Reported
Feet to sea level:	-15.14	Note:	Not Reported
Level reading date:	1941-03-29	Feet below surface:	Not Reported
Feet to sea level:	-15.00	Note:	Not Reported
Level reading date:	1941-03-22	Feet below surface:	Not Reported
Feet to sea level:	-15.41	Note:	Not Reported
Level reading date:	1941-03-15	Feet below surface:	Not Reported
Feet to sea level:	-15.63	Note:	Not Reported
Level reading date:	1941-03-08	Feet below surface:	Not Reported
Feet to sea level:	-14.35	Note:	Not Reported
Level reading date:	1941-03-01	Feet below surface:	Not Reported
Feet to sea level:	-14.18	Note:	Not Reported
Level reading date:	1941-02-22	Feet below surface:	Not Reported
Feet to sea level:	-14.25	Note:	Not Reported
Level reading date:	1941-02-15	Feet below surface:	Not Reported
Feet to sea level:	-13.98	Note:	Not Reported
Level reading date:	1941-02-08	Feet below surface:	Not Reported
Feet to sea level:	-13.98	Note:	Not Reported
Level reading date:	1941-02-01	Feet below surface:	Not Reported
Feet to sea level:	-14.43	Note:	Not Reported
Level reading date:	1941-01-25	Feet below surface:	Not Reported
Feet to sea level:	-15.04	Note:	Not Reported
Level reading date:	1941-01-18	Feet below surface:	Not Reported
Feet to sea level:	-14.73	Note:	Not Reported
Level reading date:	1941-01-11	Feet below surface:	Not Reported
Feet to sea level:	-14.56	Note:	Not Reported
Level reading date:	1941-01-04	Feet below surface:	Not Reported
Feet to sea level:	-14.28	Note:	Not Reported
Level reading date:	1940-12-28	Feet below surface:	Not Reported
Feet to sea level:	-14.14	Note:	Not Reported
Level reading date:	1940-12-21	Feet below surface:	Not Reported
Feet to sea level:	-14.92	Note:	Not Reported
Level reading date:	1940-12-14	Feet below surface:	Not Reported
Feet to sea level:	-14.34	Note:	Not Reported
Level reading date:	1940-12-07	Feet below surface:	Not Reported
Feet to sea level:	-13.64	Note:	Not Reported
Level reading date:	1940-11-30	Feet below surface:	Not Reported
Feet to sea level:	-14.75	Note:	Not Reported
Level reading date:	1940-11-23	Feet below surface:	Not Reported
Feet to sea level:	-14.41	Note:	Not Reported
Level reading date:	1940-11-16	Feet below surface:	Not Reported
Feet to sea level:	-14.70	Note:	Not Reported

Level reading date:	1940-11-09	Feet below surface:	Not Reported
Feet to sea level:	-14.95	Note:	Not Reported
Level reading date:	1940-11-02	Feet below surface:	Not Reported
Feet to sea level:	-15.36	Note:	Not Reported
Level reading date:	1940-10-26	Feet below surface:	Not Reported
Feet to sea level:	-14.90	Note:	Not Reported
Level reading date:	1940-10-19	Feet below surface:	Not Reported
Feet to sea level:	-15.09	Note:	Not Reported
Level reading date:	1940-10-12	Feet below surface:	Not Reported
Feet to sea level:	-15.24	Note:	Not Reported
Level reading date:	1940-10-05	Feet below surface:	Not Reported
Feet to sea level:	-15.31	Note:	Not Reported
Level reading date:	1940-09-28	Feet below surface:	Not Reported
Feet to sea level:	-16.60	Note:	Not Reported
Level reading date:	1940-09-21	Feet below surface:	Not Reported
Feet to sea level:	-15.69	Note:	Not Reported
Level reading date:	1940-09-14	Feet below surface:	Not Reported
Feet to sea level:	-15.94	Note:	Not Reported
Level reading date:	1940-09-07	Feet below surface:	Not Reported
Feet to sea level:	-15.55	Note:	Not Reported
Level reading date:	1940-08-31	Feet below surface:	Not Reported
Feet to sea level:	-16.17	Note:	Not Reported
Level reading date:	1940-08-24	Feet below surface:	Not Reported
Feet to sea level:	-16.14	Note:	Not Reported
Level reading date:	1940-08-17	Feet below surface:	Not Reported
Feet to sea level:	-15.50	Note:	Not Reported
Level reading date:	1940-08-10	Feet below surface:	Not Reported
Feet to sea level:	-15.43	Note:	Not Reported
Level reading date:	1940-08-03	Feet below surface:	Not Reported
Feet to sea level:	-15.47	Note:	Not Reported
Level reading date:	1940-07-27	Feet below surface:	Not Reported
Feet to sea level:	-15.44	Note:	Not Reported
Level reading date:	1940-07-20	Feet below surface:	Not Reported
Feet to sea level:	-14.86	Note:	Not Reported
Level reading date:	1940-07-13	Feet below surface:	Not Reported
Feet to sea level:	-15.18	Note:	Not Reported
Level reading date:	1940-07-06	Feet below surface:	Not Reported
Feet to sea level:	-14.88	Note:	Not Reported
Level reading date:	1940-06-29	Feet below surface:	Not Reported
Feet to sea level:	-14.50	Note:	Not Reported
Level reading date:	1940-06-22	Feet below surface:	Not Reported
Feet to sea level:	-14.66	Note:	Not Reported

Level reading date:	1940-06-15	Feet below surface:	Not Reported
Feet to sea level:	-15.15	Note:	Not Reported
Level reading date:	1940-06-08	Feet below surface:	Not Reported
Feet to sea level:	-14.43	Note:	Not Reported
Level reading date:	1940-06-01	Feet below surface:	Not Reported
Feet to sea level:	-14.12	Note:	Not Reported
Level reading date:	1940-05-25	Feet below surface:	Not Reported
Feet to sea level:	-14.15	Note:	Not Reported
Level reading date:	1940-05-18	Feet below surface:	Not Reported
Feet to sea level:	-14.28	Note:	Not Reported
Level reading date:	1940-05-11	Feet below surface:	Not Reported
Feet to sea level:	-13.94	Note:	Not Reported
Level reading date:	1940-05-04	Feet below surface:	Not Reported
Feet to sea level:	-13.96	Note:	Not Reported
Level reading date:	1940-04-27	Feet below surface:	Not Reported
Feet to sea level:	-13.94	Note:	Not Reported
Level reading date:	1940-04-20	Feet below surface:	Not Reported
Feet to sea level:	-13.65	Note:	Not Reported
Level reading date:	1940-04-13	Feet below surface:	Not Reported
Feet to sea level:	-13.76	Note:	Not Reported
Level reading date:	1940-04-06	Feet below surface:	Not Reported
Feet to sea level:	-13.12	Note:	Not Reported
Level reading date:	1940-03-30	Feet below surface:	Not Reported
Feet to sea level:	-12.59	Note:	Not Reported
Level reading date:	1940-03-23	Feet below surface:	Not Reported
Feet to sea level:	-13.59	Note:	Not Reported
Level reading date:	1940-03-16	Feet below surface:	Not Reported
Feet to sea level:	-13.35	Note:	Not Reported
Level reading date:	1940-03-09	Feet below surface:	Not Reported
Feet to sea level:	-14.07	Note:	Not Reported
Level reading date:	1940-03-02	Feet below surface:	Not Reported
Feet to sea level:	-13.82	Note:	Not Reported
Level reading date:	1940-02-24	Feet below surface:	Not Reported
Feet to sea level:	-14.22	Note:	Not Reported
Level reading date:	1940-02-17	Feet below surface:	Not Reported
Feet to sea level:	-13.58	Note:	Not Reported
Level reading date:	1940-02-10	Feet below surface:	Not Reported
Feet to sea level:	-13.57	Note:	Not Reported
Level reading date:	1940-02-03	Feet below surface:	Not Reported
Feet to sea level:	-13.32	Note:	Not Reported
Level reading date:	1940-01-27	Feet below surface:	Not Reported
Feet to sea level:	-13.46	Note:	Not Reported

Level reading date:	1940-01-20	Feet below surface:	Not Reported
Feet to sea level:	-13.70	Note:	Not Reported
Level reading date:	1940-01-13	Feet below surface:	Not Reported
Feet to sea level:	-14.34	Note:	Not Reported
Level reading date:	1940-01-06	Feet below surface:	Not Reported
Feet to sea level:	-14.20	Note:	Not Reported
Level reading date:	1939-12-30	Feet below surface:	Not Reported
Feet to sea level:	-13.60	Note:	Not Reported
Level reading date:	1939-12-23	Feet below surface:	Not Reported
Feet to sea level:	-13.70	Note:	Not Reported
Level reading date:	1939-12-16	Feet below surface:	Not Reported
Feet to sea level:	-13.59	Note:	Not Reported
Level reading date:	1939-12-09	Feet below surface:	Not Reported
Feet to sea level:	-13.93	Note:	Not Reported
Level reading date:	1939-12-02	Feet below surface:	Not Reported
Feet to sea level:	-13.30	Note:	Not Reported
Level reading date:	1939-11-25	Feet below surface:	Not Reported
Feet to sea level:	-13.73	Note:	Not Reported
Level reading date:	1939-11-18	Feet below surface:	Not Reported
Feet to sea level:	-13.96	Note:	Not Reported
Level reading date:	1939-11-11	Feet below surface:	Not Reported
Feet to sea level:	-14.48	Note:	Not Reported
Level reading date:	1939-11-04	Feet below surface:	Not Reported
Feet to sea level:	-14.32	Note:	Not Reported
Level reading date:	1939-10-28	Feet below surface:	Not Reported
Feet to sea level:	-15.32	Note:	Not Reported
Level reading date:	1939-10-21	Feet below surface:	Not Reported
Feet to sea level:	-15.59	Note:	Not Reported
Level reading date:	1939-10-14	Feet below surface:	Not Reported
Feet to sea level:	-15.72	Note:	Not Reported
Level reading date:	1939-10-07	Feet below surface:	Not Reported
Feet to sea level:	-15.47	Note:	Not Reported
Level reading date:	1939-09-30	Feet below surface:	Not Reported
Feet to sea level:	-16.89	Note:	Not Reported
Level reading date:	1939-09-23	Feet below surface:	Not Reported
Feet to sea level:	-16.26	Note:	Not Reported
Level reading date:	1939-09-16	Feet below surface:	Not Reported
Feet to sea level:	-15.77	Note:	Not Reported
Level reading date:	1939-09-08	Feet below surface:	Not Reported
Feet to sea level:	-16.16	Note:	Not Reported
Level reading date:	1939-09-01	Feet below surface:	Not Reported
Feet to sea level:	-16.41	Note:	Not Reported

Level reading date:	1939-08-25	Feet below surface:	Not Reported
Feet to sea level:	-16.45	Note:	Not Reported
Level reading date:	1939-08-18	Feet below surface:	Not Reported
Feet to sea level:	-16.02	Note:	Not Reported
Level reading date:	1939-08-11	Feet below surface:	Not Reported
Feet to sea level:	-15.74	Note:	Not Reported
Level reading date:	1939-08-04	Feet below surface:	Not Reported
Feet to sea level:	-15.72	Note:	Not Reported
Level reading date:	1939-07-28	Feet below surface:	Not Reported
Feet to sea level:	-16.73	Note:	Not Reported
Level reading date:	1939-07-21	Feet below surface:	Not Reported
Feet to sea level:	-16.22	Note:	Not Reported
Level reading date:	1939-07-14	Feet below surface:	Not Reported
Feet to sea level:	-16.05	Note:	Not Reported
Level reading date:	1939-07-07	Feet below surface:	Not Reported
Feet to sea level:	-15.06	Note:	Not Reported
Level reading date:	1939-06-30	Feet below surface:	Not Reported
Feet to sea level:	-15.29	Note:	Not Reported
Level reading date:	1939-06-23	Feet below surface:	Not Reported
Feet to sea level:	-15.04	Note:	Not Reported
Level reading date:	1939-06-16	Feet below surface:	Not Reported
Feet to sea level:	-15.36	Note:	Not Reported
Level reading date:	1939-06-09	Feet below surface:	Not Reported
Feet to sea level:	-14.96	Note:	Not Reported
Level reading date:	1939-06-02	Feet below surface:	Not Reported
Feet to sea level:	-15.15	Note:	Not Reported
Level reading date:	1939-05-26	Feet below surface:	Not Reported
Feet to sea level:	-14.09	Note:	Not Reported
Level reading date:	1939-05-19	Feet below surface:	Not Reported
Feet to sea level:	-14.44	Note:	Not Reported
Level reading date:	1939-05-12	Feet below surface:	Not Reported
Feet to sea level:	-14.44	Note:	Not Reported
Level reading date:	1939-05-05	Feet below surface:	Not Reported
Feet to sea level:	-14.25	Note:	Not Reported
Level reading date:	1939-04-28	Feet below surface:	Not Reported
Feet to sea level:	-13.83	Note:	Not Reported
Level reading date:	1939-04-21	Feet below surface:	Not Reported
Feet to sea level:	-14.32	Note:	Not Reported
Level reading date:	1939-04-15	Feet below surface:	Not Reported
Feet to sea level:	-13.92	Note:	Not Reported
Level reading date:	1939-04-08	Feet below surface:	Not Reported
Feet to sea level:	-13.84	Note:	Not Reported

Level reading date:	1939-03-31	Feet below surface:	Not Reported
Feet to sea level:	-14.33	Note:	Not Reported
Level reading date:	1939-03-17	Feet below surface:	Not Reported
Feet to sea level:	-15.04	Note:	Not Reported
Level reading date:	1939-03-10	Feet below surface:	Not Reported
Feet to sea level:	-14.82	Note:	Not Reported
Level reading date:	1939-03-03	Feet below surface:	Not Reported
Feet to sea level:	-14.80	Note:	Not Reported
Level reading date:	1939-02-24	Feet below surface:	Not Reported
Feet to sea level:	-14.35	Note:	Not Reported
Level reading date:	1939-02-17	Feet below surface:	Not Reported
Feet to sea level:	-14.30	Note:	Not Reported
Level reading date:	1939-02-10	Feet below surface:	Not Reported
Feet to sea level:	-14.45	Note:	Not Reported
Level reading date:	1939-02-03	Feet below surface:	Not Reported
Feet to sea level:	-14.98	Note:	Not Reported
Level reading date:	1939-01-27	Feet below surface:	Not Reported
Feet to sea level:	-15.14	Note:	Not Reported
Level reading date:	1939-01-20	Feet below surface:	Not Reported
Feet to sea level:	-14.68	Note:	Not Reported
Level reading date:	1939-01-13	Feet below surface:	Not Reported
Feet to sea level:	-15.15	Note:	Not Reported
Level reading date:	1939-01-06	Feet below surface:	Not Reported
Feet to sea level:	-14.77	Note:	Not Reported
Level reading date:	1938-12-30	Feet below surface:	Not Reported
Feet to sea level:	-14.49	Note:	Not Reported
Level reading date:	1938-12-23	Feet below surface:	Not Reported
Feet to sea level:	-14.30	Note:	Not Reported
Level reading date:	1938-12-16	Feet below surface:	Not Reported
Feet to sea level:	-14.79	Note:	Not Reported
Level reading date:	1938-12-09	Feet below surface:	Not Reported
Feet to sea level:	-13.50	Note:	Not Reported
Level reading date:	1938-12-02	Feet below surface:	Not Reported
Feet to sea level:	-14.81	Note:	Not Reported
Level reading date:	1938-11-25	Feet below surface:	Not Reported
Feet to sea level:	-14.84	Note:	Not Reported
Level reading date:	1938-11-18	Feet below surface:	Not Reported
Feet to sea level:	-15.06	Note:	Not Reported
Level reading date:	1938-11-11	Feet below surface:	Not Reported
Feet to sea level:	-14.95	Note:	Not Reported
Level reading date:	1938-11-04	Feet below surface:	Not Reported
Feet to sea level:	-14.28	Note:	Not Reported

Level reading date:	1938-10-28	Feet below surface:	Not Reported
Feet to sea level:	-14.04	Note:	Not Reported
Level reading date:	1938-10-21	Feet below surface:	Not Reported
Feet to sea level:	-13.85	Note:	Not Reported
Level reading date:	1938-10-14	Feet below surface:	Not Reported
Feet to sea level:	-13.74	Note:	Not Reported
Level reading date:	1938-10-07	Feet below surface:	Not Reported
Feet to sea level:	-13.73	Note:	Not Reported
Level reading date:	1938-09-30	Feet below surface:	Not Reported
Feet to sea level:	-13.63	Note:	Not Reported
Level reading date:	1938-09-23	Feet below surface:	Not Reported
Feet to sea level:	-13.72	Note:	Not Reported
Level reading date:	1938-09-16	Feet below surface:	Not Reported
Feet to sea level:	-13.63	Note:	Not Reported
Level reading date:	1938-09-09	Feet below surface:	Not Reported
Feet to sea level:	-13.70	Note:	Not Reported
Level reading date:	1938-09-02	Feet below surface:	Not Reported
Feet to sea level:	-13.38	Note:	Not Reported
Level reading date:	1938-08-26	Feet below surface:	Not Reported
Feet to sea level:	-13.68	Note:	Not Reported
Level reading date:	1938-08-19	Feet below surface:	Not Reported
Feet to sea level:	-13.35	Note:	Not Reported
Level reading date:	1938-08-12	Feet below surface:	Not Reported
Feet to sea level:	-13.33	Note:	Not Reported
Level reading date:	1938-08-05	Feet below surface:	Not Reported
Feet to sea level:	-13.09	Note:	Not Reported
Level reading date:	1938-07-29	Feet below surface:	Not Reported
Feet to sea level:	-13.05	Note:	Not Reported
Level reading date:	1938-07-15	Feet below surface:	Not Reported
Feet to sea level:	-12.79	Note:	Not Reported
Level reading date:	1938-07-08	Feet below surface:	Not Reported
Feet to sea level:	-12.65	Note:	Not Reported
Level reading date:	1938-07-01	Feet below surface:	Not Reported
Feet to sea level:	-12.52	Note:	Not Reported
Level reading date:	1938-06-25	Feet below surface:	Not Reported
Feet to sea level:	-12.57	Note:	Not Reported
Level reading date:	1938-06-11	Feet below surface:	Not Reported
Feet to sea level:	-12.18	Note:	Not Reported
Level reading date:	1938-06-04	Feet below surface:	Not Reported
Feet to sea level:	-12.26	Note:	Not Reported
Level reading date:	1938-05-28	Feet below surface:	Not Reported
Feet to sea level:	-12.22	Note:	Not Reported

Level reading date:	1938-05-21	Feet below surface:	Not Reported
Feet to sea level:	-12.05	Note:	Not Reported
Level reading date:	1938-05-14	Feet below surface:	Not Reported
Feet to sea level:	-12.20	Note:	Not Reported
Level reading date:	1938-05-07	Feet below surface:	Not Reported
Feet to sea level:	-12.24	Note:	Not Reported
Level reading date:	1938-04-30	Feet below surface:	Not Reported
Feet to sea level:	-12.29	Note:	Not Reported
Level reading date:	1938-04-23	Feet below surface:	Not Reported
Feet to sea level:	-12.15	Note:	Not Reported
Level reading date:	1938-04-16	Feet below surface:	Not Reported
Feet to sea level:	-11.98	Note:	Not Reported
Level reading date:	1938-04-02	Feet below surface:	Not Reported
Feet to sea level:	-11.64	Note:	Not Reported
Level reading date:	1938-03-26	Feet below surface:	Not Reported
Feet to sea level:	-11.52	Note:	Not Reported
Level reading date:	1938-03-19	Feet below surface:	Not Reported
Feet to sea level:	-11.54	Note:	Not Reported
Level reading date:	1938-03-12	Feet below surface:	Not Reported
Feet to sea level:	-11.69	Note:	Not Reported
Level reading date:	1938-03-05	Feet below surface:	Not Reported
Feet to sea level:	-11.52	Note:	Not Reported
Level reading date:	1938-02-26	Feet below surface:	Not Reported
Feet to sea level:	-11.72	Note:	Not Reported
Level reading date:	1938-02-19	Feet below surface:	Not Reported
Feet to sea level:	-11.63	Note:	Not Reported
Level reading date:	1938-02-12	Feet below surface:	Not Reported
Feet to sea level:	-11.74	Note:	Not Reported
Level reading date:	1938-02-04	Feet below surface:	Not Reported
Feet to sea level:	-12.43	Note:	Not Reported
Level reading date:	1938-01-28	Feet below surface:	Not Reported
Feet to sea level:	-12.66	Note:	Not Reported
Level reading date:	1938-01-21	Feet below surface:	Not Reported
Feet to sea level:	-12.31	Note:	Not Reported
Level reading date:	1938-01-14	Feet below surface:	Not Reported
Feet to sea level:	-12.22	Note:	Not Reported
Level reading date:	1938-01-07	Feet below surface:	Not Reported
Feet to sea level:	-12.00	Note:	Not Reported
Level reading date:	1937-12-31	Feet below surface:	Not Reported
Feet to sea level:	-11.96	Note:	Not Reported
Level reading date:	1937-12-24	Feet below surface:	Not Reported
Feet to sea level:	-12.09	Note:	Not Reported

Level reading date:	1937-12-18	Feet below surface:	Not Reported
Feet to sea level:	-12.12	Note:	Not Reported
Level reading date:	1937-12-11	Feet below surface:	Not Reported
Feet to sea level:	-12.11	Note:	Not Reported
Level reading date:	1937-12-04	Feet below surface:	Not Reported
Feet to sea level:	-12.05	Note:	Not Reported
Level reading date:	1937-11-27	Feet below surface:	Not Reported
Feet to sea level:	-12.45	Note:	Not Reported
Level reading date:	1937-11-20	Feet below surface:	Not Reported
Feet to sea level:	-12.09	Note:	Not Reported
Level reading date:	1937-11-13	Feet below surface:	Not Reported
Feet to sea level:	-12.02	Note:	Not Reported
Level reading date:	1937-11-08	Feet below surface:	Not Reported
Feet to sea level:	-12.50	Note:	Not Reported

51
NW
1/2 - 1 Mile
Lower

FED USGS **USGS40000828676**

Organization ID:	USGS-NY	Organization Name:	USGS New York Water Science Center
Monitor Location:	K 261. 1	Type:	Well
Description:	1601	HUC:	02030201
Drainage Area:	Not Reported	Drainage Area Units:	Not Reported
Contrib Drainage Area:	Not Reported	Contrib Drainage Area Unts:	Not Reported
Aquifer:	Not Reported	Formation Type:	Not Reported
Aquifer Type:	Not Reported	Construction Date:	Not Reported
Well Depth:	95	Well Depth Units:	ft
Well Hole Depth:	95	Well Hole Depth Units:	ft

GEOCHECK® - PHYSICAL SETTING SOURCE MAP FINDINGS
RADON

AREA RADON INFORMATION

Federal EPA Radon Zone for KINGS County: 3

Note: Zone 1 indoor average level > 4 pCi/L.
: Zone 2 indoor average level >= 2 pCi/L and <= 4 pCi/L.
: Zone 3 indoor average level < 2 pCi/L.

Federal Area Radon Information for KINGS COUNTY, NY

Number of sites tested: 51

Area	Average Activity	% <4 pCi/L	% 4-20 pCi/L	% >20 pCi/L
Living Area	0.750 pCi/L	100%	0%	0%
Basement	1.370 pCi/L	88%	10%	2%

PHYSICAL SETTING SOURCE RECORDS SEARCHED

TOPOGRAPHIC INFORMATION

USGS 7.5' Digital Elevation Model (DEM)
Source: United States Geologic Survey
EDR acquired the USGS 7.5' Digital Elevation Model in 2002 and updated it in 2006. The 7.5 minute DEM corresponds to the USGS 1:24,000- and 1:25,000-scale topographic quadrangle maps. The DEM provides elevation data with consistent elevation units and projection.

Current USGS 7.5 Minute Topographic Map
Source: U.S. Geological Survey

HYDROLOGIC INFORMATION

Flood Zone Data: This data was obtained from the Federal Emergency Management Agency (FEMA). It depicts 100-year and 500-year flood zones as defined by FEMA. It includes the National Flood Hazard Layer (NFHL) which incorporates Flood Insurance Rate Map (FIRM) data and Q3 data from FEMA in areas not covered by NFHL.
Source: FEMA
Telephone: 877-336-2627
Date of Government Version: 2003, 2015

NWI: National Wetlands Inventory. This data, available in select counties across the country, was obtained by EDR in 2002, 2005, 2010 and 2015 from the U.S. Fish and Wildlife Service.

State Wetlands Data: Freshwater Wetlands
Source: Department of Environmental Conservation
Telephone: 518-402-8961

HYDROGEOLOGIC INFORMATION

AQUIFLOW^{R} Information System
Source: EDR proprietary database of groundwater flow information
EDR has developed the AQUIFLOW Information System (AIS) to provide data on the general direction of groundwater flow at specific points. EDR has reviewed reports submitted to regulatory authorities at select sites and has extracted the date of the report, hydrogeologically determined groundwater flow direction and depth to water table information.

GEOLOGIC INFORMATION

Geologic Age and Rock Stratigraphic Unit
Source: P.G. Schruben, R.E. Arndt and W.J. Bawiec, Geology of the Conterminous U.S. at 1:2,500,000 Scale - A digital representation of the 1974 P.B. King and H.M. Beikman Map, USGS Digital Data Series DDS - 11 (1994).

STATSGO: State Soil Geographic Database
Source: Department of Agriculture, Natural Resources Conservation Service (NRCS)
The U.S. Department of Agriculture's (USDA) Natural Resources Conservation Service (NRCS) leads the national Conservation Soil Survey (NCSS) and is responsible for collecting, storing, maintaining and distributing soil survey information for privately owned lands in the United States. A soil map in a soil survey is a representation of soil patterns in a landscape. Soil maps for STATSGO are compiled by generalizing more detailed (SSURGO) soil survey maps.

SSURGO: Soil Survey Geographic Database
Source: Department of Agriculture, Natural Resources Conservation Service (NRCS)
Telephone: 800-672-5559
SSURGO is the most detailed level of mapping done by the Natural Resources Conservation Service, mapping scales generally range from 1:12,000 to 1:63,360. Field mapping methods using national standards are used to construct the soil maps in the Soil Survey Geographic (SSURGO) database. SSURGO digitizing duplicates the original soil survey maps. This level of mapping is designed for use by landowners, townships and county natural resource planning and management.

PHYSICAL SETTING SOURCE RECORDS SEARCHED

LOCAL / REGIONAL WATER AGENCY RECORDS

FEDERAL WATER WELLS

PWS: Public Water Systems
Source: EPA/Office of Drinking Water
Telephone: 202-564-3750
Public Water System data from the Federal Reporting Data System. A PWS is any water system which provides water to at least 25 people for at least 60 days annually. PWSs provide water from wells, rivers and other sources.

PWS ENF: Public Water Systems Violation and Enforcement Data
Source: EPA/Office of Drinking Water
Telephone: 202-564-3750
Violation and Enforcement data for Public Water Systems from the Safe Drinking Water Information System (SDWIS) after August 1995. Prior to August 1995, the data came from the Federal Reporting Data System (FRDS).

USGS Water Wells: USGS National Water Inventory System (NWIS)
This database contains descriptive information on sites where the USGS collects or has collected data on surface water and/or groundwater. The groundwater data includes information on wells, springs, and other sources of groundwater.

STATE RECORDS

New York Public Water Wells
Source: New York Department of Health
Telephone: 518-458-6731

OTHER STATE DATABASE INFORMATION

Oil and Gas Well Database
Source: Department of Environmental Conservation
Telephone: 518-402-8072
These files contain records, in the database, of wells that have been drilled.

RADON

State Database: NY Radon
Source: Department of Health
Telephone: 518-402-7556
Radon Test Results

Area Radon Information
Source: USGS
Telephone: 703-356-4020
The National Radon Database has been developed by the U.S. Environmental Protection Agency (USEPA) and is a compilation of the EPA/State Residential Radon Survey and the National Residential Radon Survey. The study covers the years 1986 - 1992. Where necessary data has been supplemented by information collected at private sources such as universities and research institutions.

EPA Radon Zones
Source: EPA
Telephone: 703-356-4020
Sections 307 & 309 of IRAA directed EPA to list and identify areas of U.S. with the potential for elevated indoor radon levels.

OTHER

Airport Landing Facilities: Private and public use landing facilities
Source: Federal Aviation Administration, 800-457-6656

Epicenters: World earthquake epicenters, Richter 5 or greater
Source: Department of Commerce, National Oceanic and Atmospheric Administration

Earthquake Fault Lines: The fault lines displayed on EDR's Topographic map are digitized quaternary faultlines, prepared in 1975 by the United State Geological Survey

PHYSICAL SETTING SOURCE RECORDS SEARCHED

STREET AND ADDRESS INFORMATION

© 2015 TomTom North America, Inc. All rights reserved. This material is proprietary and the subject of copyright protection and other intellectual property rights owned by or licensed to Tele Atlas North America, Inc. The use of this material is subject to the terms of a license agreement. You will be held liable for any unauthorized copying or disclosure of this material.